

Alaska: 2010

Summary Population and Housing Characteristics

2010 Census of Population and Housing

Issued June 2012

CPH-1-3



Alaska: 2010

Issued June 2012

Summary Population and Housing Characteristics

CPH-1-3



U.S. Department of Commerce

Rebecca M. Blank,
Acting Secretary

Rebecca M. Blank,
Deputy Secretary

Economics and Statistics Administration **Vacant,**

Under Secretary
for Economic Affairs

U.S. CENSUS BUREAU
Robert M. Groves,
Director

SUGGESTED CITATION

U.S. Census Bureau,
2010 Census of
Population and Housing,
*Summary Population and
Housing Characteristics*,
CPH-1-3, Alaska
U.S. Government Printing Office,
Washington, DC,
2012



**Economics
and Statistics
Administration**

Vacant,
Under Secretary for
Economic Affairs



U.S. CENSUS BUREAU

Robert M. Groves,
Director

Thomas L. Mesenbourg,
Deputy Director and
Chief Operating Officer

Nancy A. Potok,
Associate Director
for Demographic Programs

Enrique J. Lamas,
Chief, Population Division

CONTENTS

| | |
|--|-------|
| List of Statistical Tables. | v |
| How to Use This Census Report | I-1 |
| Table Finding Guide | II-1 |
| User Notes | III-1 |
| Statistical Tables | 1 |
| Appendixes | |
| A Geographic Terms and Concepts | * |
| B Definitions of Subject Characteristics | * |
| C Data Collection and Processing Procedures. | * |
| D Questionnaire. | * |
| E Maps | E-1 |
| F Operational Overview and Accuracy of the Data | * |
| G Residence Rule and Residence Situations for the 2010 Census of the United States. | * |
| H Acknowledgments | * |

*Appendix may be found in the separate volume, CPH-1-A, *Summary Population and Housing Characteristics, Selected Appendixes*, on the Internet at <www.census.gov/prod/cen2010/cph-1-a.pdf>.

LIST OF STATISTICAL TABLES

| Table no. | Title | Page |
|--------------|--|------|
| 1. | Age and Sex: 2010 State, Borough and Census Area, Census Subarea, Place | 2 |
| 2. | Age and Sex: 2010 State, Borough and Census Area, Place | 14 |
| 3. | Race and Hispanic or Latino Origin: 2010 State, Borough and Census Area, Census Subarea, Place | 30 |
| 4. | Race and Hispanic or Latino Origin: 2010 State, Borough and Census Area, Place | 42 |
| 5. | Population for Selected Categories of Race: 2010 State, Borough and Census Area, Census Subarea, Place | 58 |
| 6. | Population for Selected Categories of Race: 2010 State, Borough and Census Area, Place | 64 |
| 7. | Households and Families: 2010 State, Borough and Census Area, Census Subarea, Place | 72 |
| 8. | Households and Families: 2010 State, Borough and Census Area, Place | 78 |
| 9. | Household Relationship and Group Quarters Population: 2010 State, Borough and Census Area, Census Subarea, Place | 86 |
| 10. | Household Relationship and Group Quarters Population: 2010 State, Borough and Census Area, Place | 92 |
| 11. | Housing Occupancy and Tenure: 2010 State, Borough and Census Area, Census Subarea, Place | 100 |
| 12. | Housing Occupancy and Tenure: 2010 State, Borough and Census Area, Place | 106 |
| 13. | Occupied Housing Units (Households) by Race and Hispanic or Latino Origin of Householder: 2010 State, Borough and Census Area, Census Subarea, Place | 114 |
| 14. | Occupied Housing Units (Households) by Race and Hispanic or Latino Origin of Householder: 2010 State, Borough and Census Area, Place | 120 |
| 15. | Land Area and Population Density: 2010 State, Borough and Census Area, Census Subarea, Place | 128 |
| 16. | Land Area and Population Density: 2010 State, Borough and Census Area, Place | 131 |

| | |
|---|-----|
| 17. Age and Sex for the American Indian and Alaska Native Population (One Race): 2010 | 136 |
| American Indian Area/Alaska Native Area, Borough and Census Area | |
| 18. Race and Hispanic or Latino Origin: 2010 | 154 |
| American Indian Area/Alaska Native Area, Borough and Census Area | |
| 19. Population for Selected Categories of Race for American Indian and Alaska Native Areas: 2010 | 172 |
| American Indian Area/Alaska Native Area, Borough and Census Area | |
| 20. Households and Families With American Indian and Alaska Native Householder (One Race): 2010 | 181 |
| American Indian Area/Alaska Native Area, Borough and Census Area | |
| 21. Household Relationship and Group Quarters Population for the American Indian and Alaska Native Population (One Race): 2010 | 190 |
| American Indian Area/Alaska Native Area, Borough and Census Area | |
| 22. Housing Occupancy and Tenure: 2010 | 199 |
| American Indian Area/Alaska Native Area, Borough and Census Area | |
| 23. Occupied Housing Units (Households) by Race and Hispanic or Latino Origin of Householder: 2010 | 208 |
| American Indian Area/Alaska Native Area, Borough and Census Area | |
| 24. Land Area and Population Density: 2010 | 217 |
| American Indian Area/Alaska Native Area, Borough and Census Area | |

How to Use This Census Report

CONTENTS

| | Page |
|--|------|
| Introduction | I-1 |
| How to Find Geographic Areas and Subject Matter Data | I-2 |
| How to Use the Statistical Tables. | I-2 |
| Graphics | I-4 |
| User Notes | I-4 |
| Appendixes | I-5 |

INTRODUCTION

Data from the 2010 Census for the United States and Puerto Rico are presented in two printed report series and a single report for American Indians and Alaska Natives by tribe:

1. CPH-1, *Summary Population and Housing Characteristics*
2. CPH-2, *Population and Housing Unit Counts*
3. CPH-3, *Characteristics of American Indians and Alaska Natives by Tribe*

The data from the 2010 Census were derived from a limited number of basic questions asked of the entire population and about every housing unit. Appendix D (see *Selected Appendixes* report at <www.census.gov/prod/cen2010/cph-1-a.pdf>) presents a facsimile of the questionnaire pages used to collect the data included in this report. Note that the “long form” data included in previous censuses are not included in the 2010 Census.

The CPH-1, *Summary Population and Housing Characteristics*, report series provides data based on age, Hispanic or Latino origin, household relationship, race, sex, tenure (owner- or renter-occupied), and vacancy characteristics. Land area measurements and population density also are provided. This series is similar to the Census 2000 PHC-1 series.

The CPH-2, *Population and Housing Unit Counts*, report series provides 2010 Census and historical comparisons of the population and housing unit counts. It also provides area measurements and density. The user notes section documents geographic changes over the past decade. This series is similar to the Census 2000 PHC-3 series.

In each series, there is one report for each state, the District of Columbia, and Puerto Rico, plus a United States summary report. Many tables in the United States summary reports include data for Puerto Rico.

The CPH-3, *Characteristics of American Indians and Alaska Natives by Tribe*, report provides population and housing information for selected American Indian and Alaska Native tribes. This report is similar to the Census 2000 PHC-5 report. This is a single report covering the entire United States.

HOW TO FIND GEOGRAPHIC AREAS AND SUBJECT MATTER DATA

This report includes a table finding guide to assist the user in locating those statistical tables that contain the desired data. The table finding guide lists alphabetically, by geographic area, the subjects shown in this report. To determine which tables in this report show data for a particular topic, find the subject in the left-hand column of the table finding guide and then look across the columns using the headings at the top for the desired type of geographic area. Figure I-1 is an example of a table finding guide.

The table finding guide does not include cross-classification of subject-matter items. Additional information to locate data within specific reports is provided in the headnote at the top of the table finding guide and in the footnotes at the bottom of the guide.

HOW TO USE THE STATISTICAL TABLES

Parts of a Statistical Table

The census data included in printed reports are arranged in tables. Each table includes four major parts: (1) heading, (2) boxhead, (3) stub, and (4) data field. A typical census report table is illustrated in Figure I-2.

The heading consists of the table number, title, and headnote. The table number indicates the position of the table within the report, while the title is a brief statement indicating the subjects and time reference of the data presented in the table. The headnote is enclosed in brackets and is located under the title. It contains statements that qualify, explain, or provide information pertaining to the entire table.

The boxhead is under the heading. This portion of the table, which contains the individual column heads or captions, describes the data in each vertical column. In the boxhead of many tables, a spanner appears across and above two or more column heads or across two or more lower spanners. The purpose of a spanner is to classify or qualify items below it or separate the table into identifiable blocks in terms of major aspects of the data.

The stub is located at the left edge of the table. It includes a listing of line or row captions or descriptions. At the top of the stub is the stubhead. The stubhead is considered to be an extension of the table title and usually shows generic geographic area designations and restrictions.

In the stub, several features are used to help the user better understand the contents of the table. Usually, a block of data lines is preceded by a sidehead. The sidehead, similar to a spanner, describes and classifies the stub entries following it. The use of indentation in a stub indicates the relationship of one data line to

Figure I-1.

Table Finding Guide

SUBJECTS BY TYPE OF GEOGRAPHIC AREA AND TABLE NUMBER

Subjects covered in this guide are shown on the left side, and types of geographic areas are shown at the top. Table numbers shown in bold indicate that either all or part of the table is presented for the American Indian and Alaska Native population in American Indian and Alaska Native areas, or for the Native Hawaiian and Other Pacific Islander population in Hawaiian home lands. See CPH-1-A, *Summary Population and Housing Characteristics, Selected Appendixes* (<www.census.gov/prod/cen2010/cph-1-a.pdf>) for a description of area classifications (Appendix A) and for definitions and explanations of subject characteristics (Appendix B).

| Subject | The state ¹ | County ² | Place | | County subdivision | | American Indian and Alaska Native area ⁴ | Hawaiian home land ⁵ |
|--|------------------------|---------------------|-------------------------------|------------------------------|--------------------|---|---|---------------------------------|
| | | | By county and county division | Alphabetically for the state | By county | Alphabetically for the state ³ | | |
| POPULATION CHARACTERISTICS | | | | | | | | |
| Age | 1, 2 | 1, 2 | 1 | 2 | 1 | 2 | 17 | 25 |
| Average family size | 7, 8 | 7, 8 | 7 | 8 | 7 | 8 | 20 | 28 |
| Average household size | 7, 8 | 7, 8 | 7 | 8 | 7 | 8 | 20 | 28 |
| Families and family characteristics | 7, 8 | 7, 8 | 7 | 8 | 7 | 8 | 20 | 28 |
| Group quarters population | 9, 10 | 9, 10 | 9 | 10 | 9 | 10 | 21 | 29 |
| Hispanic or Latino origin | 3, 4 | 3, 4 | 3 | 4 | 3 | 4 | 18 | 26 |
| | 7, 8, 9, | 7, 8, 9, | | | | | | |
| Households and household characteristics | 10 | 10 | 7, 9 | 8, 10 | 7, 9 | 8, 10 | 20, 21 | 28, 29 |
| Nonfamily households | 7, 8 | 7, 8 | 7 | 8 | 7 | 8 | 20 | 28 |
| Population density | 15, 16 | 15, 16 | 15 | 16 | 15 | 16 | 24 | 32 |
| Race | 3, 4, 5, 6 | 3, 4, 5, 6 | 3, 5 | 4, 6 | 3, 5 | 4, 6 | 18, 19 | 26, 27 |
| Relationship to householder | 9, 10 | 9, 10 | 9 | 10 | 9 | 10 | 21 | 29 |
| Sex | 1, 2 | 1, 2 | 1 | 2 | 1 | 2 | 17 | 25 |
| Unmarried partner | 9, 10 | 9, 10 | 9 | 10 | 9 | 10 | 21 | 29 |
| HOUSING CHARACTERISTICS | | | | | | | | |
| Average household size by tenure | 11, 12 | 11, 12 | 11 | 12 | 11 | 12 | 22 | 30 |
| Hispanic or Latino origin of householder | 13, 14 | 13, 14 | 13 | 14 | 13 | 14 | 23 | 31 |
| Occupancy characteristics | 11, 12 | 11, 12 | 11 | 12 | 11 | 12 | 22 | 30 |
| Race of householder | 13, 14 | 13, 14 | 13 | 14 | 13 | 14 | 23 | 31 |
| Tenure | 11, 12 | 11, 12 | 11 | 12 | 11 | 12 | 22 | 30 |
| Vacancy characteristics | 11, 12 | 11, 12 | 11 | 12 | 11 | 12 | 22 | 30 |
| GEOGRAPHIC CHARACTERISTICS | | | | | | | | |
| Land area | 15, 16 | 15, 16 | 15 | 16 | 15 | 16 | 24 | 32 |
| Population density | 15, 16 | 15, 16 | 15 | 16 | 15 | 16 | 24 | 32 |

¹ State, District of Columbia, or Puerto Rico.

² Parish in Louisiana; city and borough, municipality, borough, or census area in Alaska; and municipio in Puerto Rico. In Maryland, Missouri, Nevada, and Virginia, one or more cities are independent of counties and are treated as statistical equivalents of counties. The entire District of Columbia, which has no counties, is treated as a county equivalent.

³ County subdivisions within the state are shown alphabetically with places for the following 12 states: Connecticut, Maine, Massachusetts, Michigan, Minnesota, New Hampshire, New Jersey, New York, Pennsylvania, Rhode Island, Vermont, and Wisconsin.

⁴ American Indian and Alaska Native areas include state and federal American Indian reservations; Oklahoma tribal statistical areas (OTSA); Alaska Native village statistical areas (ANVSAs); tribal designated statistical areas (TDSAs); state designated tribal statistical areas (SDTSAs); and Alaska Native Regional Corporations (ANRCs).

⁵ Tables for these areas appear only in the report for Hawaii.

Figure I-2.
PARTS OF A STATISTICAL TABLE

| Table number and title | | Headnote | | Column head | | | | | | | | | |
|------------------------|--|--|---------------------------|-----------------------------------|-------|--|-----------------|---|---------------------------|-----------------------------------|--------|--|-----------------|
| Heading | Table 6. Population for Selected Categories of Race: 2010 | For information on confidentiality protection, nonsampling error, and definitions, see Selected Appendices at <www.census.gov/prod/cen2010/cph-1-a.pdf>] | | Spanner | | | | | | | | | |
| | | | | | | | | | | | | | |
| Stubhead | State County Place | Race in combination with one or more other races | | | | | | Race alone or in combination with one or more other races | | | | | |
| | | White | Black or African American | American Indian and Alaska Native | Asian | Native Hawaiian and Other Pacific Islander | Some Other Race | White | Black or African American | American Indian and Alaska Native | Asian | Native Hawaiian and Other Pacific Islander | Some Other Race |
| Sidehead | Delaware..... | 18,775 | 14,109 | 5,718 | 5,152 | 816 | 5,026 | 637,392 | 205,923 | 9,899 | 33,701 | 1,216 | 35,545 |
| | COUNTY | | | | | | | | | | | | |
| Stub | Kent County..... | 4,523 | 3,595 | 1,558 | 1,215 | 215 | 838 | 114,522 | 42,508 | 2,601 | 4,521 | 306 | 4,073 |
| | New Castle County..... | 10,502 | 7,949 | 2,895 | 3,333 | 409 | 3,171 | 363,457 | 135,735 | 4,469 | 26,633 | 588 | 22,286 |
| Data field | Sussex County..... | 3,750 | 2,565 | 1,265 | 604 | 192 | 1,017 | 159,413 | 27,680 | 2,829 | 2,547 | 342 | 9,186 |
| | PLACE | | | | | | | | | | | | |
| | Arden village, New Castle County..... | 3 | 1 | 1 | 2 | 0 | 1 | 428 | 6 | 3 | 3 | 0 | 3 |
| | Ardencroft village, New Castle County..... | 1 | 0 | 0 | 1 | 0 | 0 | 199 | 21 | 0 | 12 | 0 | 0 |
| | Ardentown village, New Castle County..... | 8 | 2 | 0 | 5 | 0 | 2 | 256 | 4 | 0 | 11 | 0 | 2 |
| | Bear CDP, New Castle County..... | 122 | 447 | 132 | 111 | 20 | 1 | 10,298 | 7,129 | 211 | 944 | 16 | 1,527 |
| | Bellfonte town, New Castle County..... | 13 | 5 | 2 | 5 | 2 | 7 | 1,096 | 80 | 4 | 19 | 3 | 9 |
| | Bethany Beach town, Sussex County..... | 5 | 3 | 1 | 1 | 0 | 0 | 1,054 | 5 | 1 | 5 | 0 | 0 |
| | Bethel town, Sussex County..... | 2 | 2 | 0 | 0 | 0 | 0 | 164 | 8 | 0 | 1 | 1 | 0 |
| | Blades town, Sussex County..... | 45 | 46 | 6 | 0 | 3 | 7 | 802 | 391 | 15 | 10 | 3 | 74 |
| | Bowers town, Kent County..... | 3 | 1 | 1 | 1 | 0 | 1 | 318 | 7 | 4 | 5 | 0 | 5 |
| | Bridgeville town, Sussex County..... | 62 | 51 | 16 | 8 | 5 | 12 | 1,391 | 545 | 19 | 14 | 7 | 152 |
| | Brookside CDP, New Castle County..... | 445 | 325 | 118 | 80 | 35 | 125 | 10,218 | 2,070 | 172 | 529 | 37 | 912 |
| | Camden town, Kent County..... | 124 | 104 | 49 | 52 | 0 | 13 | 2,413 | 920 | 60 | 180 | 1 | 63 |
| | Cheswold town, Kent County..... | 50 | 32 | 32 | 12 | 10 | 13 | 793 | 497 | 68 | 46 | 10 | 47 |
| | Claymont CDP, New Castle County..... | 149 | 112 | 34 | 32 | 5 | 25 | 5,435 | 2,344 | 62 | 347 | 14 | 240 |
| | Clayton town..... | 73 | 73 | 21 | 16 | 1 | 13 | 2,105 | 791 | 27 | 33 | 1 | 63 |
| | Kent County (part)..... | 73 | 73 | 21 | 16 | 1 | 13 | 2,105 | 791 | 27 | 33 | 1 | 63 |
| | New Castle County (part)..... | 0 | 0 | 0 | 0 | 0 | 0 | 0 | 0 | 0 | 0 | 0 | 0 |
| | Daysboro town, Sussex County..... | 17 | 16 | 4 | 3 | 0 | 2 | 706 | 69 | 12 | 3 | 0 | 36 |
| | Delaware City city, New Castle County..... | 64 | 46 | 16 | 5 | 0 | 5 | 1,473 | 231 | 17 | 22 | 0 | 20 |
| | Delmar town, Sussex County..... | 75 | 67 | 21 | 7 | 1 | 4 | 1,281 | 344 | 27 | 18 | 1 | 19 |
| | Dewey Beach town, Sussex County..... | 4 | 3 | 0 | 0 | 1 | 0 | 318 | 12 | 1 | 1 | 3 | 10 |
| | Dover city, Kent County..... | 1,053 | 1,097 | 375 | 328 | 52 | 195 | 18,446 | 16,312 | 571 | 1,310 | 75 | 960 |
| | Dover Base Housing CDP, Kent County..... | 216 | 122 | 47 | 85 | 23 | 37 | 2,699 | 580 | 55 | 163 | 32 | 200 |
| | Edgemont CDP, New Castle County..... | 99 | 115 | 39 | 9 | 1 | 16 | 3,499 | 2,089 | 58 | 72 | 1 | 99 |
| | Ellendale town, Sussex County..... | 8 | 13 | 6 | 3 | 2 | 0 | 242 | 125 | 6 | 5 | 4 | 15 |
| | Elmire town, New Castle County..... | 165 | 123 | 44 | 33 | 0 | 116 | 4,435 | 925 | 92 | 139 | 0 | 786 |
| | Farmington town, Kent County..... | 0 | 0 | 0 | 0 | 0 | 0 | 110 | 0 | 0 | 0 | 0 | 0 |
| | Felton town, Kent County..... | 48 | 38 | 12 | 3 | 0 | 12 | 998 | 290 | 20 | 25 | 1 | 23 |
| | Fenwick Island town, Sussex County..... | 1 | 0 | 1 | 0 | 0 | 0 | 371 | 2 | 1 | 3 | 0 | 3 |
| | Frankford town, Sussex County..... | 10 | 10 | 4 | 0 | 2 | 5 | 407 | 249 | 4 | 11 | 11 | 2 |
| | Frederica town, Kent County..... | 32 | 33 | 14 | 2 | 0 | 7 | 538 | 183 | 14 | 9 | 1 | 57 |
| | Georgetown town, Sussex County..... | 200 | 85 | 51 | 8 | 2 | 133 | 3,191 | 1,018 | 328 | 78 | 11 | 2,038 |
| | Glasgow CDP, New Castle County..... | 312 | 276 | 71 | 121 | 6 | 67 | 9,505 | 3,862 | 119 | 937 | 10 | 309 |
| | Greenville CDP, New Castle County..... | 24 | 10 | 3 | 22 | 0 | 6 | 2,018 | 121 | 3 | 190 | 0 | 28 |
| | Greenwood town, Sussex County..... | 28 | 12 | 17 | 5 | 0 | 0 | 718 | 211 | 17 | 11 | 0 | 48 |
| | Harrington city, Kent County..... | 120 | 102 | 55 | 15 | 10 | 15 | 2,568 | 931 | 76 | 43 | 14 | 94 |
| | Hartly town, Kent County..... | 0 | 0 | 0 | 0 | 0 | 0 | 72 | 0 | 1 | 0 | 1 | 0 |
| | Henrieville town, Sussex County..... | 0 | 0 | 0 | 0 | 0 | 0 | 118 | 3 | 0 | 1 | 0 | 0 |
| | Highland Acres CDP, Kent County..... | 96 | 71 | 24 | 44 | 7 | 14 | 2,725 | 579 | 45 | 189 | 10 | 45 |
| | Hockessin CDP, New Castle County..... | 188 | 38 | 38 | 132 | 8 | 31 | 11,712 | 434 | 59 | 1,429 | 17 | 102 |
| | Houston town, Kent County..... | 2 | 2 | 0 | 1 | 0 | 1 | 346 | 22 | 2 | 4 | 0 | 3 |
| | Kent Acres CDP, Kent County..... | 51 | 38 | 17 | 17 | 1 | 8 | 1,302 | 505 | 29 | 65 | 1 | 55 |
| | Kenton town, Kent County..... | 8 | 6 | 2 | 0 | 0 | 0 | 242 | 12 | 2 | 0 | 0 | 13 |
| | Laurel town, Sussex County..... | 135 | 155 | 33 | 38 | 15 | 37 | 1,889 | 1,668 | 75 | 72 | 33 | 188 |
| | Lepisc town, Kent County..... | 6 | 6 | 0 | 0 | 0 | 0 | 170 | 9 | 4 | 0 | 0 | 6 |
| | Levens city, Sussex County..... | 34 | 26 | 17 | 4 | 1 | 1 | 2,502 | 237 | 27 | 14 | 3 | 10 |
| | Little Creek town, Kent County..... | 5 | 5 | 1 | 4 | 0 | 0 | 214 | 6 | 7 | 1 | 0 | 1 |
| | Long Neck CDP, Sussex County..... | 6 | 3 | 5 | 0 | 0 | 1 | 1,896 | 44 | 10 | 7 | 0 | 31 |
| | Magnolia town, Kent County..... | 7 | 2 | 4 | 2 | 0 | 1 | 182 | 28 | 14 | 3 | 0 | 6 |
| | Middlestown town, New Castle County..... | 457 | 405 | 107 | 132 | 19 | 131 | 12,145 | 5,772 | 143 | 841 | 27 | 597 |
| | Millford city..... | 189 | 176 | 65 | 27 | 23 | 60 | 4,604 | 2,304 | 115 | 137 | 45 | 838 |
| | Kent County (part)..... | 93 | 91 | 24 | 8 | 8 | 41 | 1,906 | 1,526 | 53 | 46 | 13 | 374 |
| | Sussex County (part)..... | 96 | 85 | 41 | 19 | 15 | 19 | 4,498 | 778 | 62 | 91 | 32 | 464 |
| | Milford town, Sussex County..... | 90 | 97 | 29 | 20 | 7 | 23 | 2,863 | 792 | 49 | 149 | 7 | 154 |
| | Millville town, Sussex County..... | 9 | 1 | 1 | 7 | 0 | 0 | 515 | 14 | 1 | 11 | 0 | 12 |
| | Milton town, Sussex County..... | 75 | 76 | 20 | 3 | 0 | 12 | 2,027 | 497 | 38 | 18 | 1 | 92 |
| | Newark city, New Castle County..... | 626 | 318 | 141 | 325 | 31 | 112 | 26,532 | 2,412 | 194 | 2,570 | 41 | 519 |
| | New Castle city, New Castle County..... | 101 | 95 | 39 | 19 | 2 | 31 | 3,660 | 1,530 | 57 | 80 | 2 | 105 |
| | Newport town, New Castle County..... | 29 | 26 | 6 | 5 | 2 | 9 | 744 | 220 | 9 | 23 | 2 | 100 |
| | North Star CDP, New Castle County..... | 83 | 20 | 8 | 61 | 0 | 27 | 7,066 | 270 | 11 | 687 | 0 | 48 |
| | Ocean View town, Sussex County..... | 17 | 8 | 6 | 5 | 1 | 3 | 1,835 | 24 | 7 | 29 | 1 | 8 |
| | Odessa town, New Castle County..... | 12 | 10 | 4 | 5 | 0 | 2 | 334 | 35 | 4 | 9 | 0 | 2 |

20 Delaware

State name and page number

Summary Population and Housing Characteristics

U.S. Census Bureau, 2010 Census

Report title

another. Indented data lines represent subcategories that, in most instances, sum to a total. Occasionally in tables, it is desirable to show one or more single-line subcategories that do not sum to the total.

The data field is that part of the statistical table that contains the data. It extends from the bottom of the boxhead to the bottom of the table and from the right of the stub to the right edge of the page.

Both geographic and subject-matter terms appear in tables. It is important to read the definitions of the terms used in the tables because census terms often are defined in special ways that reflect the manner in which the questions were asked and the data were tabulated. Definitions of geographic terms are provided in Appendix A of CPH-1-A, *Summary Population and Housing Characteristics, Selected Appendixes* at <www.census.gov/prod/cen2010/cph-1-a.pdf>. Census tables often include derived measures such as medians, means, percentages, and ratios. These and other subject-matter terms are defined in Appendix B of the same report.

Symbols and Geographic Abbreviations

The following symbols are used in the tables and explanations of subjects covered in 2010 Census reports:

- A dash “–” represents zero or a derived measure that rounds to less than 0.1. This symbol appears only in the 2010 Census CPH-2, *Population and Housing Unit Counts*, report series.
- (X) means not applicable. In the 1990 and earlier decennial census reports, three dots “...” meant not applicable.
- (NA) means not available.
- The superscript prefix “r” indicates that a Census 2000 count has been revised since the publication of the Census 2000 reports as a result of certified Count Question Resolution (CQR) changes (see also <www.census.gov/prod/cen2000/notes/errata.pdf>). This symbol appears only in the 2010 Census CPH-2, *Population and Housing Unit Counts*, report series.
- A minus sign “–” preceding a figure denotes decrease. The minus sign appears only in the 2010 Census CPH-2, *Population and Housing Unit Counts*, report series.

The following are examples of geographic abbreviations and terms that may be used in the tables in this report:

- A “(part)” next to the name of a geographic area in a hierarchical presentation indicates that the geographic entity is located only partially in the superior geographic entity. For example, a “(part)” next to a place name in a county subdivision-place hierarchy indicates that the place is located in more than one county subdivision. (Places also may be “split” by county, congressional district, urban/rural, metropolitan area, voting district, and other geographic boundaries, depending on the presentation.) Other geographic entities also can be “split” by a higher level entity. The exception is a tabulation block, which is unique within all geographic entities in census products.
- ANVSA is Alaska Native village statistical area.
- ANRC is Alaska Native Regional Corporation.
- CCD is census county division.
- CDP is census designated place.
- CSA is combined statistical area.
- NECTA is New England city and town area.
- Metro Area is metropolitan statistical area.
- Micro Area is micropolitan statistical area.
- OTSA is Oklahoma tribal statistical area.
- SDTSA is state designated tribal statistical area.
- TDSA is tribal designated statistical area.
- UT is unorganized territory.

GRAPHICS

Charts, statistical maps, and other graphic summaries are included in some 2010 Census reports.

USER NOTES

User notes include corrections, errata, and related explanatory information. They also provide information about unique characteristics of the report and changes or corrections made too late to be reflected in the text or tables themselves. However, sometimes this information becomes available too late to be reflected even in the user notes. Therefore, updates are available in the *Notes and Errata* document at <www.census.gov/prod/cen2010/notes/errata.pdf>.

APPENDIXES

Appendixes A through D and F through H, described below, are in the separate volume, CPH-1-A, *Summary Population and Housing Characteristics, Selected Appendixes*, on the Internet at <www.census.gov/prod/cen2010/cph-1-a.pdf>. Appendix E is included in this report.

Appendix A, Geographic Terms and Concepts. Provides definitions of the types of geographic areas and related information used in census products.

Appendix B, Definitions of Subject Characteristics. Contains definitions for the subject-matter terms used in census products, including explanations of derived measures, limitations of the data, and comparability with previous censuses. The subjects are listed alphabetically. Population characteristics are defined first, followed by the definitions of the housing subjects.

Appendix C, Data Collection and Processing Procedures. Explains the 2010 Census mission and scope and provides thumbnail descriptions of 2010 Census operations.

Appendix D, Questionnaire. Presents a facsimile of the 2010 Census questionnaire used to collect the data in this report.

Appendix E, Maps. Contains maps depicting the geographic areas shown in this report.

Appendix F, Operational Overview and Accuracy of the Data. Provides information on 2010 Census operations, including group quarters enumeration, confidentiality of the data, imputation of housing unit status and population counts, sources of errors in the data, and data editing.

Appendix G, Residence Rule and Residence Situations for the 2010 Census of the United States. Contains a description of the residence rule and residence situations used by Census Bureau staff to guide decisions on where people should be counted in the 2010 Census. This document is the basis for residence-related sections of questionnaires, collection instruments, field materials, and training materials.

Appendix H, Acknowledgments. Lists many of the U.S. Census Bureau staff who participated in report preparation.

Table Finding Guide

SUBJECTS BY TYPE OF GEOGRAPHIC AREA AND TABLE NUMBER

Subjects covered in this guide are shown on the left side, and types of geographic areas are shown at the top. Table numbers shown in bold indicate that either all or part of the table is presented for the American Indian and Alaska Native population in American Indian and Alaska Native areas, or for the Native Hawaiian and Other Pacific Islander population in Hawaiian home lands. See CPH-1-A, *Summary Population and Housing Characteristics, Selected Appendixes* (<www.census.gov/prod/cen2010/cph-1-a.pdf>) for a description of area classifications (Appendix A) and for definitions and explanations of subject characteristics (Appendix B).

| Subject | The state ¹ | County ² | Place | | County subdivision | | American Indian and Alaska Native area ⁴ | Hawaiian home land ⁵ |
|--|------------------------|---------------------|----------------------------------|------------------------------|--------------------|---|---|---------------------------------|
| | | | By county and county subdivision | Alphabetically for the state | By county | Alphabetically for the state ³ | | |
| POPULATION CHARACTERISTICS | | | | | | | | |
| Age | 1, 2 | 1, 2 | 1 | 2 | 1 | 2 | 17 | 25 |
| Average family size | 7, 8 | 7, 8 | 7 | 8 | 7 | 8 | 20 | 28 |
| Average household size | 7, 8 | 7, 8 | 7 | 8 | 7 | 8 | 20 | 28 |
| Families and family characteristics | 7, 8 | 7, 8 | 7 | 8 | 7 | 8 | 20 | 28 |
| Group quarters population | 9, 10 | 9, 10 | 9 | 10 | 9 | 10 | 21 | 29 |
| Hispanic or Latino origin | 3, 4 | 3, 4 | 3 | 4 | 3 | 4 | 18 | 26 |
| Households and household characteristics | 7, 8, 9, 10 | 7, 8, 9, 10 | 7, 9 | 8, 10 | 7, 9 | 8, 10 | 20, 21 | 28, 29 |
| Nonfamily households | 7, 8 | 7, 8 | 7 | 8 | 7 | 8 | 20 | 28 |
| Population density | 15, 16 | 15, 16 | 15 | 16 | 15 | 16 | 24 | 32 |
| Race | 3, 4, 5, 6 | 3, 4, 5, 6 | 3, 5 | 4, 6 | 3, 5 | 4, 6 | 18, 19 | 26, 27 |
| Relationship to householder | 9, 10 | 9, 10 | 9 | 10 | 9 | 10 | 21 | 29 |
| Sex | 1, 2 | 1, 2 | 1 | 2 | 1 | 2 | 17 | 25 |
| Unmarried partner | 9, 10 | 9, 10 | 9 | 10 | 9 | 10 | 21 | 29 |
| HOUSING CHARACTERISTICS | | | | | | | | |
| Average household size by tenure | 11, 12 | 11, 12 | 11 | 12 | 11 | 12 | 22 | 30 |
| Hispanic or Latino origin of householder | 13, 14 | 13, 14 | 13 | 14 | 13 | 14 | 23 | 31 |
| Occupancy characteristics | 11, 12 | 11, 12 | 11 | 12 | 11 | 12 | 22 | 30 |
| Race of householder | 13, 14 | 13, 14 | 13 | 14 | 13 | 14 | 23 | 31 |
| Tenure | 11, 12 | 11, 12 | 11 | 12 | 11 | 12 | 22 | 30 |
| Vacancy characteristics | 11, 12 | 11, 12 | 11 | 12 | 11 | 12 | 22 | 30 |
| GEOGRAPHIC CHARACTERISTICS | | | | | | | | |
| Land area | 15, 16 | 15, 16 | 15 | 16 | 15 | 16 | 24 | 32 |
| Population density | 15, 16 | 15, 16 | 15 | 16 | 15 | 16 | 24 | 32 |

¹ State, District of Columbia, or Puerto Rico.

² Parish in Louisiana; city and borough, municipality, borough, or census area in Alaska; and municipio in Puerto Rico. In Maryland, Missouri, Nevada, and Virginia, one or more cities are independent of counties and are treated as statistical equivalents of counties. The entire District of Columbia, which has no counties, is treated as a county equivalent.

³ County subdivisions within the state are shown alphabetically with places for the following 12 states: Connecticut, Maine, Massachusetts, Michigan, Minnesota, New Hampshire, New Jersey, New York, Pennsylvania, Rhode Island, Vermont, and Wisconsin.

⁴ American Indian and Alaska Native areas include state and federal American Indian reservations; Oklahoma tribal statistical areas (OTSAs); Alaska Native village statistical areas (ANVSAs); tribal designated statistical areas (TDSAs); state designated tribal statistical areas (SDTSAs); and Alaska Native Regional Corporations (ANRCs).

⁵ Tables for these areas appear only in the report for Hawaii.

User Notes

User notes include corrections, errata, and related explanatory information. These updates provide information about unique characteristics of the report and changes or corrections made too late to be reflected in the text or tables themselves. They are available in the *Notes and Errata* document at www.census.gov/prod/cen2010/notes/errata.pdf.

ADDITIONAL DEFINITIONS AND EXPLANATIONS OF THE DATA

User Note 1

Places within a state that have the same name are differentiated by the use of county name in parentheses. Because county name is appended to place names in selected tables in this report, the county name will appear twice for these places.

STATISTICAL TABLES

Table 1.
Age and Sex: 2010

[For information on confidentiality protection, nonsampling error, and definitions, see Selected Appendixes at <www.census.gov/prod/cen2010/cph-1-a.pdf>]

| State Borough and Census Area Census Subarea Place | Total population | Median age | Age | | | | | | | | |
|---|---------------------|---------------|------------------|------------------|-------------------|-------------------|-------------------|-------------------|-------------------|-------------------|-------------------|
| | | | Under 5 years | 5 to 17 years | 18 to 20 years | 21 to 24 years | 25 to 34 years | 35 to 44 years | 45 to 54 years | 55 to 59 years | 60 to 64 years |
| Alaska..... | 710,231 | 33.8 | 53,996 | 133,382 | 31,090 | 43,791 | 103,125 | 92,974 | 111,026 | 49,971 | 35,938 |
| Aleutians East Borough..... | 3,141 | 42.1 | 123 | 248 | 86 | 212 | 514 | 597 | 771 | 264 | 171 |
| Aleutians East census subarea..... | 3,141 | 42.1 | 123 | 248 | 86 | 212 | 514 | 597 | 771 | 264 | 171 |
| Akutan city..... | 1,027 | 44.1 | 8 | 9 | 25 | 77 | 178 | 241 | 293 | 100 | 62 |
| Cold Bay city..... | 108 | 44.8 | 7 | 14 | 3 | 4 | 12 | 15 | 35 | 11 | 6 |
| False Pass city..... | 35 | 32.8 | 5 | 5 | 1 | 1 | 10 | 1 | 3 | 2 | 3 |
| King Cove city..... | 938 | 41.2 | 53 | 98 | 27 | 53 | 165 | 143 | 218 | 77 | 47 |
| Nelson Lagoon CDP..... | 52 | 41.0 | 0 | 7 | 2 | 0 | 9 | 15 | 2 | 6 | 7 |
| Sand Point city..... | 976 | 40.1 | 50 | 114 | 28 | 77 | 139 | 181 | 220 | 67 | 46 |
| Aleutians West Census Area..... | 5,561 | 40.7 | 205 | 610 | 146 | 280 | 972 | 1,137 | 1,232 | 458 | 328 |
| Aleutians West census subarea..... | 5,561 | 40.7 | 205 | 610 | 146 | 280 | 972 | 1,137 | 1,232 | 458 | 328 |
| Adak city..... | 326 | 45.5 | 13 | 22 | 4 | 14 | 48 | 60 | 72 | 39 | 36 |
| Atka city..... | 61 | 35.5 | 3 | 12 | 5 | 3 | 7 | 6 | 11 | 4 | 5 |
| Attu Station CDP..... | 21 | 26.5 | 0 | 0 | 4 | 6 | 7 | 1 | 3 | 0 | 0 |
| Nikolski CDP..... | 18 | 56.5 | 0 | 1 | 0 | 1 | 1 | 1 | 5 | 0 | 4 |
| St. George city..... | 102 | 39.0 | 4 | 17 | 6 | 3 | 17 | 10 | 19 | 10 | 7 |
| St. Paul city..... | 479 | 34.4 | 40 | 92 | 22 | 26 | 64 | 76 | 74 | 20 | 30 |
| Unalaska city..... | 4,376 | 40.7 | 145 | 466 | 101 | 217 | 794 | 948 | 989 | 368 | 230 |
| Anchorage Municipality..... | 291,826 | 32.9 | 21,961 | 53,825 | 13,136 | 19,666 | 45,440 | 39,062 | 44,569 | 19,088 | 13,940 |
| Anchorage census subarea..... | 291,826 | 32.9 | 21,961 | 53,825 | 13,136 | 19,666 | 45,440 | 39,062 | 44,569 | 19,088 | 13,940 |
| Anchorage municipality..... | 291,826 | 32.9 | 21,961 | 53,825 | 13,136 | 19,666 | 45,440 | 39,062 | 44,569 | 19,088 | 13,940 |
| Bethel Census Area..... | 17,013 | 26.2 | 1,796 | 4,422 | 931 | 1,045 | 2,257 | 1,858 | 2,210 | 850 | 603 |
| Aniak census subarea..... | 1,450 | 28.6 | 142 | 343 | 95 | 75 | 191 | 149 | 196 | 90 | 64 |
| Aniak city..... | 501 | 30.3 | 50 | 115 | 28 | 17 | 74 | 49 | 71 | 36 | 28 |
| Chuathbaluk city..... | 118 | 24.0 | 14 | 30 | 7 | 9 | 14 | 15 | 14 | 3 | 4 |
| Crooked Creek CDP..... | 105 | 28.5 | 6 | 28 | 9 | 6 | 8 | 10 | 19 | 7 | 4 |
| Lime Village CDP..... | 29 | 38.5 | 3 | 2 | 5 | 3 | 1 | 3 | 5 | 3 | 3 |
| Lower Kalskag city..... | 282 | 25.8 | 33 | 69 | 14 | 20 | 47 | 23 | 32 | 18 | 11 |
| Red Devil CDP..... | 23 | 50.5 | 1 | 4 | 1 | 0 | 2 | 2 | 4 | 2 | 1 |
| Sleetmute CDP..... | 86 | 37.5 | 5 | 16 | 10 | 2 | 8 | 13 | 11 | 5 | 6 |
| Stony River CDP..... | 54 | 21.0 | 6 | 15 | 6 | 2 | 7 | 8 | 3 | 3 | 1 |
| Upper Kalskag city..... | 210 | 25.0 | 21 | 57 | 12 | 15 | 27 | 21 | 31 | 9 | 4 |
| Lower Kuskokwim census subarea..... | 15,563 | 26.0 | 1,654 | 4,079 | 836 | 970 | 2,066 | 1,709 | 2,014 | 760 | 539 |
| Akiachak CDP..... | 627 | 24.6 | 64 | 175 | 38 | 39 | 83 | 61 | 78 | 26 | 23 |
| Akiak city..... | 346 | 25.8 | 35 | 95 | 13 | 25 | 56 | 27 | 40 | 24 | 11 |
| Atmautluak CDP..... | 277 | 28.3 | 26 | 73 | 12 | 17 | 44 | 25 | 35 | 12 | 14 |
| Bethel city..... | 6,080 | 28.7 | 607 | 1,380 | 289 | 374 | 921 | 728 | 931 | 329 | 245 |
| Chefornak city..... | 418 | 23.6 | 42 | 119 | 26 | 32 | 50 | 49 | 40 | 22 | 10 |
| EEK city..... | 296 | 27.5 | 31 | 73 | 25 | 13 | 30 | 34 | 37 | 13 | 16 |
| Goodnews Bay city..... | 243 | 26.8 | 34 | 46 | 13 | 19 | 31 | 27 | 39 | 9 | 9 |
| Kasigluk CDP..... | 569 | 21.8 | 84 | 161 | 32 | 41 | 71 | 49 | 60 | 19 | 14 |
| Kipnuk CDP..... | 639 | 21.9 | 80 | 192 | 37 | 35 | 68 | 73 | 65 | 31 | 15 |
| Kongiganak CDP..... | 439 | 23.9 | 53 | 123 | 21 | 34 | 55 | 44 | 53 | 22 | 5 |
| Kwethluk city..... | 721 | 23.4 | 86 | 201 | 45 | 47 | 98 | 66 | 78 | 30 | 27 |
| Kwigillingok CDP..... | 321 | 26.9 | 29 | 86 | 17 | 20 | 32 | 33 | 44 | 22 | 9 |
| Mekoryuk city..... | 191 | 40.5 | 15 | 31 | 14 | 7 | 19 | 20 | 39 | 15 | 4 |
| Mertarvik CDP..... | 0 | 0.0 | 0 | 0 | 0 | 0 | 0 | 0 | 0 | 0 | 0 |
| Napakia city..... | 354 | 24.6 | 36 | 96 | 21 | 27 | 35 | 36 | 41 | 20 | 8 |
| Napaskiak city..... | 405 | 22.6 | 40 | 124 | 29 | 23 | 41 | 47 | 47 | 15 | 9 |
| Newtok CDP..... | 354 | 20.2 | 48 | 119 | 19 | 13 | 47 | 32 | 27 | 10 | 14 |
| Nightmute city..... | 280 | 22.8 | 33 | 79 | 17 | 23 | 39 | 28 | 26 | 11 | 9 |
| Nunapitchuk city..... | 496 | 22.9 | 58 | 145 | 26 | 38 | 62 | 47 | 56 | 24 | 11 |
| Oscarville CDP..... | 70 | 22.5 | 6 | 23 | 5 | 2 | 9 | 12 | 6 | 1 | 1 |
| Platinum city..... | 61 | 31.3 | 7 | 14 | 2 | 2 | 7 | 9 | 8 | 1 | 3 |
| Quinhagak city..... | 669 | 24.0 | 78 | 190 | 38 | 41 | 82 | 79 | 67 | 33 | 19 |
| Toksook Bay city..... | 590 | 21.1 | 58 | 197 | 39 | 29 | 58 | 75 | 56 | 22 | 15 |
| Tuluksak CDP..... | 373 | 26.6 | 35 | 93 | 23 | 24 | 56 | 37 | 50 | 21 | 15 |
| Tuntutuliak CDP..... | 408 | 21.4 | 41 | 142 | 19 | 25 | 37 | 38 | 45 | 14 | 18 |
| Tununak CDP..... | 327 | 24.6 | 28 | 102 | 16 | 20 | 31 | 31 | 44 | 14 | 14 |
| Bristol Bay Borough..... | 997 | 42.8 | 48 | 177 | 27 | 41 | 112 | 125 | 225 | 103 | 56 |
| Bristol Bay census subarea..... | 997 | 42.8 | 48 | 177 | 27 | 41 | 112 | 125 | 225 | 103 | 56 |
| King Salmon CDP..... | 374 | 39.1 | 16 | 68 | 9 | 13 | 52 | 54 | 74 | 36 | 25 |
| Naknek CDP..... | 544 | 43.9 | 28 | 97 | 14 | 23 | 59 | 60 | 131 | 60 | 23 |
| South Naknek CDP..... | 79 | 45.8 | 4 | 12 | 4 | 5 | 1 | 11 | 20 | 7 | 8 |
| Denali Borough..... | 1,826 | 41.5 | 114 | 297 | 39 | 42 | 232 | 269 | 380 | 198 | 118 |
| Denali census subarea..... | 1,826 | 41.5 | 114 | 297 | 39 | 42 | 232 | 269 | 380 | 198 | 118 |
| Anderson city..... | 246 | 45.3 | 9 | 45 | 6 | 5 | 24 | 31 | 65 | 19 | 20 |
| Cantwell CDP..... | 219 | 42.7 | 12 | 34 | 8 | 3 | 24 | 37 | 41 | 16 | 14 |
| Ferry CDP..... | 33 | 46.5 | 3 | 5 | 0 | 1 | 3 | 4 | 9 | 5 | 0 |
| Healy CDP..... | 1,021 | 40.1 | 72 | 184 | 22 | 27 | 134 | 144 | 203 | 118 | 61 |
| McKinley Park CDP..... | 185 | 44.3 | 7 | 14 | 1 | 3 | 32 | 37 | 34 | 31 | 14 |
| Dillingham Census Area..... | 4,847 | 29.0 | 452 | 1,143 | 273 | 302 | 576 | 481 | 741 | 327 | 185 |
| Dillingham census subarea..... | 4,847 | 29.0 | 452 | 1,143 | 273 | 302 | 576 | 481 | 741 | 327 | 185 |
| Aleknagik city..... | 219 | 29.5 | 16 | 45 | 14 | 17 | 32 | 16 | 37 | 17 | 7 |
| Clark's Point city..... | 62 | 35.0 | 3 | 16 | 3 | 3 | 6 | 3 | 13 | 10 | 1 |

Table 1.

Age and Sex: 2010—Con.

[For information on confidentiality protection, nonsampling error, and definitions, see Selected Appendixes at <www.census.gov/prod/cen2010/cph-1-a.pdf>]

| Age—Con | | | Age and sex | | | | | | Percent of total population | | State Borough and Census Area Census Subarea Place |
|-------------------|-------------------|----------------------|-------------|--------------------------------|-------------------|---------|-------------------|--------|-----------------------------|----------------------|---|
| 65 to 74 years | 75 to 84 years | 85 years and over | All ages | | 18 years and over | | 65 years and over | | Under 18 years | 65 years and over | |
| | | | Female | Males per 100 females | Total | Female | Total | Female | | | |
| 35,350 | 14,877 | 4,711 | 340,603 | 108.5 | 522,853 | 249,631 | 54,938 | 28,132 | 26.4 | 7.7 | Alaska |
| 108 | 40 | 7 | 1,048 | 199.7 | 2,770 | 872 | 155 | 60 | 11.8 | 4.9 | Aleutians East Borough |
| 108 | 40 | 7 | 1,048 | 199.7 | 2,770 | 872 | 155 | 60 | 11.8 | 4.9 | Aleutians East census subarea |
| 30 | 3 | 1 | 237 | 333.3 | 1,010 | 228 | 34 | 10 | 1.7 | 3.3 | Akutan city |
| 1 | 0 | 0 | 42 | 157.1 | 87 | 38 | 1 | 1 | 19.4 | 0.9 | Cold Bay city |
| 3 | 1 | 0 | 16 | 118.8 | 25 | 12 | 4 | 2 | 28.6 | 11.4 | False Pass city |
| 37 | 19 | 1 | 361 | 159.8 | 787 | 284 | 57 | 25 | 16.1 | 6.1 | King Cove city |
| 4 | 0 | 0 | 25 | 108.0 | 45 | 21 | 4 | 0 | 13.5 | 7.7 | Nelson Lagoon CDP |
| 32 | 17 | 5 | 366 | 166.7 | 812 | 288 | 54 | 22 | 16.8 | 5.5 | Sand Point city |
| 157 | 31 | 5 | 1,838 | 202.6 | 4,746 | 1,452 | 193 | 75 | 14.7 | 3.5 | Aleutians West Census Area |
| 157 | 31 | 5 | 1,838 | 202.6 | 4,746 | 1,452 | 193 | 75 | 14.7 | 3.5 | Aleutians West census subarea |
| 18 | 0 | 0 | 127 | 156.7 | 291 | 111 | 18 | 4 | 10.7 | 5.5 | Adak city |
| 3 | 1 | 1 | 25 | 144.0 | 46 | 18 | 5 | 1 | 24.6 | 8.2 | Atka city |
| 0 | 0 | 0 | 0 | (X) | 21 | 0 | 0 | 0 | 0.0 | 0.0 | Attu Station CDP |
| 3 | 2 | 0 | 9 | 100.0 | 17 | 9 | 5 | 3 | 5.6 | 27.8 | Nikolski CDP |
| 5 | 4 | 0 | 43 | 137.2 | 81 | 35 | 9 | 4 | 20.6 | 8.8 | St. George city |
| 24 | 8 | 3 | 225 | 112.9 | 347 | 152 | 35 | 24 | 27.6 | 7.3 | St. Paul city |
| 101 | 16 | 1 | 1,381 | 216.9 | 3,765 | 1,099 | 118 | 39 | 14.0 | 2.7 | Unalaska city |
| 13,309 | 5,868 | 1,962 | 143,617 | 103.2 | 216,040 | 106,706 | 21,139 | 11,472 | 26.0 | 7.2 | Anchorage Municipality |
| 13,309 | 5,868 | 1,962 | 143,617 | 103.2 | 216,040 | 106,706 | 21,139 | 11,472 | 26.0 | 7.2 | Anchorage census subarea |
| 13,309 | 5,868 | 1,962 | 143,617 | 103.2 | 216,040 | 106,706 | 21,139 | 11,472 | 26.0 | 7.2 | Anchorage municipality |
| 664 | 308 | 69 | 8,115 | 109.6 | 10,795 | 5,111 | 1,041 | 527 | 36.5 | 6.1 | Bethel Census Area |
| 64 | 32 | 9 | 699 | 107.4 | 965 | 452 | 105 | 56 | 33.4 | 7.2 | Aniak census subarea |
| 21 | 11 | 1 | 239 | 109.6 | 336 | 159 | 33 | 17 | 32.9 | 6.6 | Aniak city |
| 4 | 4 | 0 | 61 | 93.4 | 74 | 36 | 8 | 6 | 37.3 | 6.8 | Chuathbaluk city |
| 3 | 2 | 3 | 47 | 123.4 | 71 | 31 | 8 | 4 | 32.4 | 7.6 | Crooked Creek CDP |
| 0 | 1 | 0 | 16 | 81.3 | 24 | 12 | 1 | 1 | 17.2 | 3.4 | Lime Village CDP |
| 11 | 2 | 2 | 145 | 94.5 | 180 | 86 | 15 | 7 | 36.2 | 5.3 | Lower Kalskag city |
| 3 | 1 | 2 | 11 | 109.1 | 18 | 9 | 6 | 3 | 21.7 | 26.1 | Red Devil CDP |
| 6 | 4 | 0 | 38 | 126.3 | 65 | 28 | 10 | 5 | 24.4 | 11.6 | Sleetmute CDP |
| 3 | 0 | 0 | 23 | 134.8 | 33 | 15 | 3 | 1 | 38.9 | 5.6 | Stony River CDP |
| 8 | 5 | 0 | 102 | 105.9 | 132 | 62 | 13 | 9 | 37.1 | 6.2 | Upper Kalskag city |
| 600 | 276 | 60 | 7,416 | 109.9 | 9,830 | 4,659 | 936 | 471 | 36.8 | 6.0 | Lower Kuskokwim census subarea |
| 22 | 16 | 2 | 323 | 94.1 | 388 | 192 | 40 | 22 | 38.1 | 6.4 | Akiachak CDP |
| 10 | 10 | 0 | 177 | 95.5 | 216 | 109 | 20 | 14 | 37.6 | 5.8 | Akiak city |
| 13 | 4 | 2 | 145 | 91.0 | 178 | 91 | 19 | 9 | 35.7 | 6.9 | Atmautluak CDP |
| 182 | 74 | 20 | 2,923 | 108.0 | 4,093 | 1,960 | 276 | 146 | 32.7 | 4.5 | Bethel city |
| 22 | 4 | 2 | 208 | 101.0 | 257 | 127 | 28 | 15 | 38.5 | 6.7 | Chefornak city |
| 16 | 6 | 2 | 139 | 112.9 | 192 | 86 | 24 | 10 | 35.1 | 8.1 | Eek city |
| 10 | 4 | 2 | 108 | 125.0 | 163 | 73 | 16 | 10 | 32.9 | 6.6 | Goodnews Bay city |
| 25 | 8 | 5 | 267 | 113.1 | 324 | 155 | 38 | 18 | 43.1 | 6.7 | Kasigluk CDP |
| 26 | 17 | 0 | 306 | 108.8 | 367 | 171 | 43 | 24 | 42.6 | 6.7 | Kipnuk CDP |
| 21 | 8 | 0 | 202 | 117.3 | 263 | 119 | 29 | 13 | 40.1 | 6.6 | Kongiganak CDP |
| 24 | 16 | 3 | 345 | 109.0 | 434 | 207 | 43 | 22 | 39.8 | 6.0 | Kwethluk city |
| 15 | 11 | 3 | 152 | 111.2 | 206 | 95 | 29 | 13 | 35.8 | 9.0 | Kwigillingok CDP |
| 19 | 7 | 1 | 83 | 130.1 | 145 | 60 | 27 | 12 | 24.1 | 14.1 | Mekoryuk city |
| 0 | 0 | 0 | 0 | (X) | 0 | 0 | 0 | 0 | (X) | (X) | Mertarvik CDP |
| 20 | 11 | 3 | 163 | 117.2 | 222 | 97 | 34 | 18 | 37.3 | 9.6 | Napakia city |
| 17 | 10 | 3 | 197 | 105.6 | 241 | 121 | 30 | 15 | 40.5 | 7.4 | Napaskiak city |
| 19 | 6 | 0 | 157 | 125.5 | 187 | 82 | 25 | 11 | 47.2 | 7.1 | Newtok CDP |
| 8 | 6 | 1 | 133 | 110.5 | 168 | 87 | 15 | 6 | 40.0 | 5.4 | Nightmute city |
| 23 | 5 | 1 | 230 | 115.7 | 293 | 138 | 29 | 12 | 40.9 | 5.8 | Nunapitchuk city |
| 1 | 4 | 0 | 33 | 112.1 | 41 | 20 | 5 | 1 | 41.4 | 7.1 | Oscarville CDP |
| 4 | 4 | 0 | 24 | 154.2 | 40 | 19 | 8 | 2 | 34.4 | 13.1 | Platinum city |
| 26 | 12 | 4 | 322 | 107.8 | 401 | 193 | 42 | 23 | 40.1 | 6.3 | Quinhagak city |
| 28 | 11 | 2 | 275 | 114.5 | 335 | 155 | 41 | 21 | 43.2 | 6.9 | Toksook Bay city |
| 13 | 5 | 1 | 173 | 115.6 | 245 | 106 | 19 | 8 | 34.3 | 5.1 | Tuluksak CDP |
| 20 | 7 | 2 | 192 | 112.5 | 225 | 109 | 29 | 14 | 44.9 | 7.1 | Tuntutuliak CDP |
| 16 | 10 | 1 | 135 | 142.2 | 197 | 83 | 27 | 12 | 39.8 | 8.3 | Tununak CDP |
| 58 | 21 | 4 | 457 | 118.2 | 772 | 341 | 83 | 39 | 22.6 | 8.3 | Bristol Bay Borough |
| 58 | 21 | 4 | 457 | 118.2 | 772 | 341 | 83 | 39 | 22.6 | 8.3 | Bristol Bay census subarea |
| 21 | 4 | 2 | 164 | 128.0 | 290 | 125 | 27 | 11 | 22.5 | 7.2 | King Salmon CDP |
| 32 | 15 | 2 | 260 | 109.2 | 419 | 191 | 49 | 25 | 23.0 | 9.0 | Naknek CDP |
| 5 | 2 | 0 | 33 | 139.4 | 63 | 25 | 7 | 3 | 20.3 | 8.9 | South Naknek CDP |
| 110 | 24 | 3 | 824 | 121.6 | 1,415 | 623 | 137 | 52 | 22.5 | 7.5 | Denali Borough |
| 110 | 24 | 3 | 824 | 121.6 | 1,415 | 623 | 137 | 52 | 22.5 | 7.5 | Denali census subarea |
| 17 | 4 | 1 | 102 | 141.2 | 192 | 74 | 22 | 6 | 22.0 | 8.9 | Anderson city |
| 23 | 7 | 0 | 91 | 140.7 | 173 | 73 | 30 | 12 | 21.0 | 13.7 | Cantwell CDP |
| 0 | 3 | 0 | 14 | 135.7 | 25 | 8 | 3 | 0 | 24.2 | 9.1 | Ferry CDP |
| 48 | 7 | 1 | 475 | 114.9 | 765 | 350 | 56 | 21 | 25.1 | 5.5 | Healy CDP |
| 10 | 1 | 1 | 84 | 120.2 | 164 | 75 | 12 | 5 | 11.4 | 6.5 | McKinley Park CDP |
| 236 | 103 | 28 | 2,306 | 110.2 | 3,252 | 1,545 | 367 | 171 | 32.9 | 7.6 | Dillingham Census Area |
| 236 | 103 | 28 | 2,306 | 110.2 | 3,252 | 1,545 | 367 | 171 | 32.9 | 7.6 | Dillingham census subarea |
| 13 | 3 | 2 | 91 | 140.7 | 158 | 64 | 18 | 6 | 27.9 | 8.2 | Aleknagik city |
| 0 | 4 | 0 | 31 | 100.0 | 43 | 19 | 4 | 3 | 30.6 | 6.5 | Clark's Point city |

Table 1.
Age and Sex: 2010—Con.

[For information on confidentiality protection, nonsampling error, and definitions, see Selected Appendixes at <www.census.gov/prod/cen2010/cph-1-a.pdf>]

| State Borough and Census Area Census Subarea Place | Total population | Median age | Age | | | | | | | | |
|---|---------------------|---------------|------------------|------------------|-------------------|-------------------|-------------------|-------------------|-------------------|-------------------|-------------------|
| | | | Under 5 years | 5 to 17 years | 18 to 20 years | 21 to 24 years | 25 to 34 years | 35 to 44 years | 45 to 54 years | 55 to 59 years | 60 to 64 years |
| Dillingham Census Area—Con. | | | | | | | | | | | |
| Dillingham census subarea—Con. | | | | | | | | | | | |
| Dillingham city..... | 2,329 | 32.8 | 199 | 483 | 119 | 122 | 291 | 249 | 388 | 180 | 120 |
| Ekwoik city..... | 115 | 27.3 | 10 | 30 | 8 | 7 | 9 | 10 | 25 | 5 | 1 |
| Koliganek CDP..... | 209 | 21.3 | 24 | 64 | 15 | 12 | 18 | 16 | 30 | 15 | 4 |
| Manokotak city..... | 442 | 26.4 | 38 | 107 | 31 | 34 | 56 | 52 | 59 | 15 | 10 |
| New Stuyahok city..... | 510 | 22.6 | 67 | 137 | 29 | 48 | 54 | 48 | 45 | 27 | 17 |
| Portage Creek CDP..... | 2 | 48.5 | 0 | 0 | 0 | 0 | 0 | 0 | 2 | 0 | 0 |
| Togiak city..... | 817 | 24.5 | 86 | 231 | 49 | 50 | 94 | 73 | 108 | 50 | 20 |
| Twin Hills CDP..... | 74 | 41.5 | 6 | 13 | 3 | 6 | 7 | 5 | 17 | 6 | 4 |
| Fairbanks North Star Borough..... | 97,581 | 31.0 | 7,922 | 17,079 | 4,856 | 8,221 | 16,240 | 12,467 | 13,545 | 6,301 | 4,575 |
| Fairbanks North Star census subarea..... | 97,581 | 31.0 | 7,922 | 17,079 | 4,856 | 8,221 | 16,240 | 12,467 | 13,545 | 6,301 | 4,575 |
| Badger CDP..... | 19,482 | 31.4 | 1,685 | 4,053 | 789 | 1,133 | 3,089 | 2,771 | 2,979 | 1,138 | 828 |
| Chena Ridge CDP..... | 5,791 | 36.9 | 370 | 989 | 217 | 286 | 877 | 862 | 1,030 | 486 | 333 |
| College CDP..... | 12,964 | 30.1 | 781 | 1,993 | 1,125 | 1,359 | 2,023 | 1,506 | 1,745 | 854 | 661 |
| Eielson AFB CDP..... | 2,647 | 21.6 | 391 | 590 | 255 | 426 | 616 | 306 | 48 | 4 | 8 |
| Ester CDP..... | 2,422 | 35.5 | 137 | 318 | 89 | 200 | 441 | 365 | 387 | 173 | 142 |
| Fairbanks city..... | 31,535 | 27.9 | 3,042 | 5,150 | 1,600 | 3,653 | 6,035 | 3,517 | 3,438 | 1,621 | 1,185 |
| Farmers Loop CDP..... | 4,853 | 36.6 | 332 | 809 | 165 | 286 | 723 | 668 | 759 | 400 | 309 |
| Fox CDP..... | 417 | 41.3 | 18 | 58 | 22 | 20 | 70 | 39 | 95 | 32 | 23 |
| Goldstream CDP..... | 3,557 | 37.2 | 217 | 583 | 100 | 162 | 559 | 605 | 607 | 336 | 191 |
| Harding-Birch Lakes CDP..... | 299 | 50.6 | 19 | 46 | 4 | 10 | 24 | 20 | 60 | 44 | 26 |
| Moose Creek CDP..... | 747 | 28.6 | 64 | 127 | 47 | 72 | 124 | 84 | 110 | 43 | 35 |
| North Pole city..... | 2,117 | 29.7 | 213 | 400 | 82 | 169 | 398 | 284 | 234 | 142 | 90 |
| Pleasant Valley CDP..... | 725 | 43.1 | 47 | 123 | 24 | 25 | 67 | 100 | 159 | 49 | 49 |
| Salcha CDP..... | 1,095 | 38.0 | 72 | 239 | 46 | 38 | 117 | 145 | 185 | 93 | 70 |
| South Van Horn CDP..... | 558 | 36.5 | 38 | 83 | 32 | 48 | 70 | 82 | 85 | 44 | 28 |
| Steele Creek CDP..... | 6,862 | 39.6 | 420 | 1,227 | 213 | 282 | 829 | 860 | 1,252 | 650 | 465 |
| Two Rivers CDP..... | 719 | 41.3 | 44 | 126 | 20 | 30 | 78 | 112 | 151 | 74 | 42 |
| Haines Borough..... | 2,508 | 46.9 | 128 | 371 | 49 | 70 | 246 | 305 | 478 | 274 | 242 |
| Haines census subarea..... | 2,508 | 46.9 | 128 | 371 | 49 | 70 | 246 | 305 | 478 | 274 | 242 |
| Covenant Life CDP..... | 86 | 42.3 | 2 | 15 | 4 | 2 | 4 | 18 | 10 | 7 | 10 |
| Excursion Inlet CDP..... | 12 | 36.5 | 0 | 3 | 0 | 0 | 2 | 3 | 3 | 0 | 1 |
| Haines CDP..... | 1,713 | 46.2 | 86 | 267 | 35 | 52 | 179 | 197 | 317 | 157 | 150 |
| Lutak CDP..... | 49 | 55.4 | 3 | 4 | 0 | 0 | 7 | 1 | 8 | 15 | 5 |
| Mosquito Lake CDP..... | 309 | 49.1 | 19 | 41 | 7 | 11 | 27 | 29 | 54 | 53 | 41 |
| Mud Bay CDP..... | 212 | 49.3 | 13 | 21 | 1 | 5 | 15 | 32 | 62 | 32 | 24 |
| Hoonah-Angoon Census Area..... | 2,150 | 46.0 | 125 | 299 | 75 | 76 | 240 | 226 | 391 | 235 | 195 |
| Hoonah-Angoon census subarea..... | 2,055 | 46.0 | 122 | 288 | 75 | 73 | 220 | 215 | 382 | 221 | 184 |
| Angoon city..... | 459 | 39.1 | 36 | 73 | 31 | 23 | 52 | 51 | 78 | 35 | 30 |
| Elfin Cove CDP..... | 20 | 55.0 | 1 | 1 | 1 | 0 | 0 | 2 | 5 | 3 | 2 |
| Game Creek CDP..... | 18 | 46.5 | 3 | 2 | 0 | 0 | 4 | 0 | 0 | 1 | 3 |
| Gustavus city..... | 442 | 49.1 | 21 | 60 | 6 | 12 | 44 | 46 | 80 | 63 | 54 |
| Hobart Bay CDP..... | 1 | 60.5 | 0 | 0 | 0 | 0 | 0 | 0 | 0 | 0 | 1 |
| Hoonah city..... | 760 | 44.6 | 43 | 110 | 28 | 31 | 82 | 90 | 144 | 70 | 56 |
| Pelican city..... | 88 | 50.7 | 1 | 11 | 1 | 5 | 7 | 13 | 15 | 14 | 7 |
| Tenakee Springs city..... | 131 | 55.5 | 3 | 11 | 4 | 1 | 9 | 5 | 30 | 19 | 23 |
| Whitestone Logging Camp CDP..... | 17 | 30.3 | 4 | 1 | 0 | 0 | 6 | 0 | 0 | 2 | 2 |
| Klukwan census subarea..... | 95 | 44.5 | 3 | 11 | 0 | 3 | 20 | 11 | 9 | 14 | 11 |
| Klukwan CDP..... | 95 | 44.5 | 3 | 11 | 0 | 3 | 20 | 11 | 9 | 14 | 11 |
| Juneau City and Borough..... | 31,275 | 38.1 | 1,982 | 5,354 | 1,204 | 1,571 | 4,327 | 4,326 | 5,441 | 2,575 | 1,860 |
| Juneau census subarea..... | 31,275 | 38.1 | 1,982 | 5,354 | 1,204 | 1,571 | 4,327 | 4,326 | 5,441 | 2,575 | 1,860 |
| Juneau city and borough..... | 31,275 | 38.1 | 1,982 | 5,354 | 1,204 | 1,571 | 4,327 | 4,326 | 5,441 | 2,575 | 1,860 |
| Kenai Peninsula Borough..... | 55,400 | 40.6 | 3,464 | 9,647 | 2,166 | 2,408 | 6,290 | 6,855 | 9,527 | 5,057 | 3,710 |
| Kenai-Cook Inlet census subarea..... | 49,733 | 40.5 | 3,161 | 8,966 | 1,914 | 2,083 | 5,455 | 6,129 | 8,449 | 4,515 | 3,337 |
| Anchor Point CDP..... | 1,930 | 47.1 | 105 | 290 | 44 | 63 | 194 | 211 | 376 | 230 | 146 |
| Beluga CDP..... | 20 | 55.5 | 0 | 2 | 1 | 3 | 0 | 1 | 3 | 2 | 2 |
| Clam Gulch CDP..... | 176 | 51.7 | 4 | 25 | 5 | 2 | 6 | 26 | 40 | 28 | 16 |
| Cohoe CDP..... | 1,364 | 46.3 | 69 | 199 | 57 | 47 | 115 | 175 | 274 | 154 | 117 |
| Diamond Ridge CDP..... | 1,156 | 45.6 | 56 | 203 | 24 | 31 | 105 | 144 | 261 | 135 | 90 |
| Fox River CDP..... | 685 | 19.2 | 76 | 248 | 49 | 48 | 97 | 61 | 43 | 27 | 13 |
| Fritz Creek CDP..... | 1,932 | 42.3 | 93 | 344 | 58 | 64 | 201 | 282 | 342 | 217 | 144 |
| Funny River CDP..... | 877 | 52.2 | 35 | 109 | 25 | 33 | 65 | 80 | 137 | 96 | 99 |
| Halibut Cove CDP..... | 76 | 47.5 | 7 | 1 | 3 | 7 | 14 | 4 | 9 | 7 | 13 |
| Happy Valley CDP..... | 593 | 51.3 | 25 | 77 | 19 | 24 | 51 | 48 | 106 | 75 | 67 |
| Homer city..... | 5,003 | 44.0 | 309 | 789 | 188 | 157 | 557 | 554 | 816 | 489 | 420 |
| Kachemak city..... | 472 | 54.2 | 20 | 47 | 8 | 6 | 50 | 36 | 80 | 85 | 67 |
| Kalifornsky CDP..... | 7,850 | 37.8 | 546 | 1,566 | 284 | 327 | 910 | 1,067 | 1,346 | 669 | 417 |
| Kasilof CDP..... | 549 | 44.5 | 28 | 88 | 23 | 27 | 47 | 67 | 112 | 49 | 37 |
| Kenai city..... | 7,100 | 34.7 | 566 | 1,405 | 317 | 383 | 900 | 913 | 1,094 | 482 | 345 |
| Nanwalek CDP..... | 254 | 20.7 | 25 | 91 | 12 | 15 | 38 | 32 | 28 | 5 | 5 |
| Nikiski CDP..... | 4,493 | 39.4 | 285 | 953 | 162 | 179 | 437 | 588 | 788 | 389 | 269 |
| Nikolaevsk CDP..... | 318 | 31.3 | 18 | 85 | 18 | 17 | 37 | 38 | 49 | 16 | 21 |
| Ninilchik CDP..... | 883 | 51.8 | 29 | 125 | 25 | 20 | 53 | 84 | 181 | 118 | 88 |
| Point Possession CDP..... | 3 | 56.5 | 0 | 0 | 0 | 0 | 0 | 1 | 0 | 2 | 0 |
| Port Graham CDP..... | 177 | 30.3 | 24 | 23 | 11 | 10 | 30 | 11 | 31 | 9 | 7 |
| Ridgeway CDP..... | 2,022 | 42.4 | 118 | 382 | 83 | 87 | 181 | 247 | 325 | 201 | 137 |

Table 1.
Age and Sex: 2010—Con.

[For information on confidentiality protection, nonsampling error, and definitions, see Selected Appendixes at <www.census.gov/prod/cen2010/cph-1-a.pdf>]

| Age—Con | | | Age and sex | | | | | | Percent of total population | | State Borough and Census Area Census Subarea Place |
|-------------------|-------------------|----------------------|-------------|--------------------------------|-------------------|--------|-------------------|--------|-----------------------------|----------------------|---|
| 65 to 74 years | 75 to 84 years | 85 years and over | All ages | | 18 years and over | | 65 years and over | | Under 18 years | 65 years and over | |
| | | | Female | Males per 100 females | Total | Female | Total | Female | | | |
| 125 | 43 | 10 | 1,127 | 106.7 | 1,647 | 803 | 178 | 81 | 29.3 | 7.6 | Dillingham Census Area—Con. |
| 7 | 3 | 0 | 54 | 113.0 | 75 | 36 | 10 | 5 | 34.8 | 8.7 | Dillingham census subarea—Con. |
| 5 | 4 | 2 | 100 | 109.0 | 121 | 59 | 11 | 8 | 42.1 | 5.3 | Dillingham city |
| 27 | 8 | 5 | 212 | 108.5 | 297 | 140 | 40 | 20 | 32.8 | 9.0 | Ekwoik city |
| 28 | 8 | 2 | 229 | 122.7 | 306 | 133 | 38 | 16 | 40.0 | 7.5 | Koliganek CDP |
| 0 | 0 | 0 | 1 | 100.0 | 2 | 1 | 0 | 0 | 0.0 | 0.0 | Manokotak city |
| 26 | 23 | 7 | 392 | 108.4 | 500 | 237 | 56 | 26 | 38.8 | 6.9 | New Stuyahok city |
| 4 | 3 | 0 | 35 | 111.4 | 55 | 28 | 7 | 3 | 25.7 | 9.5 | Portage Creek CDP |
| 4,170 | 1,684 | 521 | 46,050 | 111.9 | 72,580 | 33,957 | 6,375 | 3,187 | 25.6 | 6.5 | Togiak city |
| 4,170 | 1,684 | 521 | 46,050 | 111.9 | 72,580 | 33,957 | 6,375 | 3,187 | 25.6 | 6.5 | Twin Hills CDP |
| 764 | 200 | 53 | 9,283 | 109.9 | 13,744 | 6,518 | 1,017 | 445 | 29.5 | 5.2 | Fairbanks North Star Borough |
| 246 | 81 | 14 | 2,734 | 111.8 | 4,432 | 2,082 | 341 | 162 | 23.5 | 5.9 | Fairbanks North Star census subarea |
| 601 | 269 | 47 | 6,180 | 109.8 | 10,190 | 4,840 | 917 | 462 | 21.4 | 7.1 | Badger CDP |
| 1 | 2 | 0 | 1,159 | 128.4 | 1,666 | 695 | 3 | 2 | 37.1 | 0.1 | Chena Ridge CDP |
| 128 | 34 | 8 | 1,101 | 120.0 | 1,967 | 885 | 170 | 76 | 18.8 | 7.0 | College CDP |
| 1,283 | 713 | 298 | 14,744 | 113.9 | 23,343 | 10,775 | 2,294 | 1,284 | 26.0 | 7.3 | Eielson AFB CDP |
| 280 | 100 | 22 | 2,296 | 111.4 | 3,712 | 1,762 | 402 | 195 | 23.5 | 8.3 | Ester CDP |
| 24 | 15 | 1 | 190 | 119.5 | 341 | 151 | 40 | 17 | 18.2 | 9.6 | Fairbanks city |
| 139 | 48 | 10 | 1,697 | 109.6 | 2,757 | 1,315 | 197 | 93 | 22.5 | 5.5 | Farmers Loop CDP |
| 36 | 7 | 3 | 132 | 126.5 | 234 | 110 | 46 | 23 | 21.7 | 15.4 | Fox CDP |
| 36 | 5 | 0 | 340 | 119.7 | 556 | 246 | 41 | 25 | 25.6 | 5.5 | Goldstream CDP |
| 72 | 27 | 6 | 1,046 | 102.4 | 1,504 | 728 | 105 | 53 | 29.0 | 5.0 | Harding-Birch Lakes CDP |
| 64 | 17 | 1 | 357 | 103.1 | 555 | 270 | 82 | 32 | 23.4 | 11.3 | Moose Creek CDP |
| 65 | 22 | 3 | 522 | 109.8 | 784 | 361 | 90 | 36 | 28.4 | 8.2 | North Pole city |
| 34 | 10 | 4 | 253 | 120.6 | 437 | 192 | 48 | 22 | 21.7 | 8.6 | Pleasant Valley CDP |
| 302 | 115 | 47 | 3,232 | 106.1 | 5,015 | 2,421 | 464 | 223 | 24.7 | 7.0 | Salcha CDP |
| 33 | 7 | 2 | 347 | 107.2 | 549 | 255 | 42 | 16 | 23.6 | 5.8 | South Van Horn CDP |
| 216 | 99 | 30 | 1,234 | 103.2 | 2,009 | 983 | 345 | 180 | 19.9 | 13.8 | Steele Creek CDP |
| 216 | 99 | 30 | 1,234 | 103.2 | 2,009 | 983 | 345 | 180 | 19.9 | 13.8 | Two Rivers CDP |
| 8 | 3 | 3 | 44 | 95.5 | 69 | 31 | 14 | 10 | 19.8 | 16.3 | Haines Borough |
| 0 | 0 | 0 | 6 | 100.0 | 9 | 3 | 0 | 0 | 25.0 | 0.0 | Haines census subarea |
| 163 | 85 | 25 | 855 | 100.4 | 1,360 | 678 | 273 | 146 | 20.6 | 15.9 | Covenant Life CDP |
| 6 | 0 | 0 | 20 | 145.0 | 42 | 17 | 6 | 2 | 14.3 | 12.2 | Excursion Inlet CDP |
| 20 | 5 | 2 | 141 | 119.1 | 249 | 116 | 27 | 11 | 19.4 | 8.7 | Haines CDP |
| 6 | 1 | 0 | 109 | 94.5 | 178 | 90 | 7 | 2 | 16.0 | 3.3 | Lutak CDP |
| 207 | 62 | 19 | 985 | 118.3 | 1,726 | 765 | 288 | 115 | 19.7 | 13.4 | Mosquito Lake CDP |
| 198 | 59 | 18 | 941 | 118.4 | 1,645 | 730 | 275 | 109 | 20.0 | 13.4 | Mud Bay CDP |
| 37 | 8 | 5 | 195 | 135.4 | 350 | 134 | 50 | 17 | 23.7 | 10.9 | Hoonah-Angoon Census Area |
| 5 | 0 | 0 | 6 | 233.3 | 18 | 5 | 5 | 2 | 10.0 | 25.0 | Hoonah-Angoon census subarea |
| 2 | 2 | 1 | 9 | 100.0 | 13 | 7 | 5 | 2 | 27.8 | 27.8 | Angoon city |
| 41 | 12 | 3 | 218 | 102.8 | 361 | 169 | 56 | 20 | 18.3 | 12.7 | Elfin Cove CDP |
| 0 | 0 | 0 | 0 | (X) | 1 | 0 | 0 | 0 | 0.0 | 0.0 | Game Creek CDP |
| 79 | 22 | 5 | 354 | 114.7 | 607 | 280 | 106 | 42 | 20.1 | 13.9 | Gustavus city |
| 9 | 2 | 3 | 33 | 166.7 | 76 | 30 | 14 | 6 | 13.6 | 15.9 | Hobart Bay CDP |
| 16 | 9 | 1 | 63 | 107.9 | 117 | 54 | 26 | 14 | 10.7 | 19.8 | Hoonah city |
| 2 | 0 | 0 | 8 | 112.5 | 12 | 7 | 2 | 2 | 29.4 | 11.8 | Pelican city |
| 9 | 3 | 1 | 44 | 115.9 | 81 | 35 | 13 | 6 | 14.7 | 13.7 | Tenakee Springs city |
| 9 | 3 | 1 | 44 | 115.9 | 81 | 35 | 13 | 6 | 14.7 | 13.7 | Whitestone Logging Camp CDP |
| 1,722 | 666 | 247 | 15,325 | 104.1 | 23,939 | 11,771 | 2,635 | 1,411 | 23.5 | 8.4 | Klukwan census subarea |
| 1,722 | 666 | 247 | 15,325 | 104.1 | 23,939 | 11,771 | 2,635 | 1,411 | 23.5 | 8.4 | Klukwan CDP |
| 1,722 | 666 | 247 | 15,325 | 104.1 | 23,939 | 11,771 | 2,635 | 1,411 | 23.5 | 8.4 | Juneau City and Borough |
| 4,064 | 1,679 | 533 | 26,362 | 110.2 | 42,289 | 19,910 | 6,276 | 3,018 | 23.7 | 11.3 | Juneau census subarea |
| 3,733 | 1,516 | 475 | 23,971 | 107.5 | 37,606 | 18,025 | 5,724 | 2,761 | 24.4 | 11.5 | Juneau city and borough |
| 189 | 70 | 12 | 905 | 113.3 | 1,535 | 723 | 271 | 113 | 20.5 | 14.0 | Kenai Peninsula Borough |
| 6 | 0 | 0 | 6 | 233.3 | 18 | 4 | 6 | 2 | 10.0 | 30.0 | Kenai-Cook Inlet census subarea |
| 15 | 7 | 2 | 79 | 122.8 | 147 | 61 | 24 | 10 | 16.5 | 13.6 | Anchor Point CDP |
| 104 | 45 | 8 | 628 | 117.2 | 1,096 | 495 | 157 | 59 | 19.6 | 11.5 | Beluga CDP |
| 83 | 20 | 4 | 554 | 108.7 | 897 | 439 | 107 | 43 | 22.4 | 9.3 | Clam Gulch CDP |
| 17 | 4 | 2 | 314 | 118.2 | 361 | 170 | 23 | 12 | 47.3 | 3.4 | Cohoe CDP |
| 133 | 43 | 11 | 936 | 106.4 | 1,495 | 700 | 187 | 82 | 22.6 | 9.7 | Diamond Ridge CDP |
| 141 | 54 | 3 | 411 | 113.4 | 733 | 339 | 198 | 81 | 16.4 | 22.6 | Fox River CDP |
| 6 | 5 | 0 | 35 | 117.1 | 68 | 31 | 11 | 4 | 10.5 | 14.5 | Fritz Creek CDP |
| 73 | 24 | 4 | 277 | 114.1 | 491 | 214 | 101 | 38 | 17.2 | 17.0 | Funny River CDP |
| 423 | 208 | 93 | 2,529 | 97.8 | 3,905 | 1,984 | 724 | 382 | 21.9 | 14.5 | Halibut Cove CDP |
| 47 | 22 | 4 | 246 | 91.9 | 405 | 212 | 73 | 33 | 14.2 | 15.5 | Happy Valley CDP |
| 488 | 180 | 50 | 3,788 | 107.2 | 5,738 | 2,768 | 718 | 335 | 26.9 | 9.1 | Homer city |
| 42 | 25 | 4 | 257 | 113.6 | 433 | 199 | 71 | 33 | 21.1 | 12.9 | Kachemak city |
| 456 | 185 | 54 | 3,577 | 98.5 | 5,129 | 2,608 | 695 | 363 | 27.8 | 9.8 | Kalifornsky CDP |
| 2 | 1 | 0 | 124 | 104.8 | 138 | 62 | 3 | 2 | 45.7 | 1.2 | Kasilof CDP |
| 302 | 109 | 32 | 2,152 | 108.8 | 3,255 | 1,544 | 443 | 212 | 27.6 | 9.9 | Kenai city |
| 12 | 4 | 3 | 154 | 106.5 | 215 | 103 | 19 | 11 | 32.4 | 6.0 | Nanwalek CDP |
| 111 | 37 | 12 | 413 | 113.8 | 729 | 343 | 160 | 70 | 17.4 | 18.1 | Nikiski CDP |
| 0 | 0 | 0 | 0 | (X) | 3 | 0 | 0 | 0 | 0.0 | 0.0 | Nikolaevsk CDP |
| 12 | 6 | 3 | 77 | 129.9 | 130 | 55 | 21 | 5 | 26.6 | 11.9 | Ninilchik CDP |
| 182 | 61 | 18 | 979 | 106.5 | 1,522 | 737 | 261 | 124 | 24.7 | 12.9 | Point Possession CDP |

Table 1.

Age and Sex: 2010—Con.

[For information on confidentiality protection, nonsampling error, and definitions, see Selected Appendixes at <www.census.gov/prod/cen2010/cph-1-a.pdf>]

| State Borough and Census Area Census Subarea Place | Total population | Median age | Age | | | | | | | | |
|---|---------------------|---------------|------------------|------------------|-------------------|-------------------|-------------------|-------------------|-------------------|-------------------|-------------------|
| | | | Under 5 years | 5 to 17 years | 18 to 20 years | 21 to 24 years | 25 to 34 years | 35 to 44 years | 45 to 54 years | 55 to 59 years | 60 to 64 years |
| Kenai Peninsula Borough—Con. | | | | | | | | | | | |
| Kenai-Cook Inlet census subarea—Con. | | | | | | | | | | | |
| Salamatof CDP..... | 980 | 38.2 | 41 | 87 | 60 | 82 | 165 | 166 | 168 | 85 | 46 |
| Seldovia city..... | 255 | 48.2 | 15 | 36 | 4 | 5 | 31 | 23 | 39 | 23 | 33 |
| Seldovia Village CDP..... | 165 | 48.5 | 9 | 18 | 7 | 6 | 12 | 23 | 21 | 22 | 16 |
| Soldotna city..... | 4,163 | 36.7 | 327 | 764 | 169 | 207 | 528 | 495 | 567 | 306 | 247 |
| Sterling CDP..... | 5,617 | 44.1 | 302 | 942 | 218 | 194 | 548 | 672 | 1,070 | 541 | 428 |
| Tyonek CDP..... | 171 | 33.6 | 16 | 32 | 5 | 6 | 30 | 19 | 34 | 11 | 6 |
| Seward-Hope census subarea..... | 5,667 | 41.0 | 303 | 681 | 252 | 325 | 835 | 726 | 1,078 | 542 | 373 |
| Bear Creek CDP..... | 1,956 | 41.3 | 123 | 305 | 71 | 74 | 247 | 262 | 429 | 208 | 127 |
| Cooper Landing CDP..... | 289 | 55.6 | 10 | 13 | 5 | 3 | 28 | 24 | 59 | 29 | 33 |
| Crown Point CDP..... | 74 | 36.0 | 1 | 16 | 1 | 2 | 16 | 9 | 15 | 7 | 3 |
| Hope CDP..... | 192 | 54.3 | 9 | 20 | 3 | 2 | 16 | 29 | 19 | 27 | 25 |
| Lowell Point CDP..... | 80 | 45.7 | 0 | 5 | 1 | 4 | 17 | 11 | 12 | 15 | 6 |
| Moose Pass CDP..... | 219 | 41.5 | 12 | 41 | 7 | 5 | 33 | 20 | 46 | 16 | 14 |
| Primrose CDP..... | 78 | 51.0 | 5 | 6 | 1 | 1 | 10 | 8 | 16 | 6 | 6 |
| Seward city..... | 2,693 | 38.3 | 137 | 261 | 158 | 229 | 455 | 356 | 465 | 226 | 151 |
| Sunrise CDP..... | 18 | 47.5 | 1 | 2 | 0 | 0 | 2 | 3 | 3 | 3 | 3 |
| Ketchikan Gateway Borough..... | 13,477 | 38.4 | 903 | 2,324 | 501 | 669 | 1,817 | 1,699 | 2,299 | 1,073 | 825 |
| Ketchikan census subarea..... | 13,477 | 38.4 | 903 | 2,324 | 501 | 669 | 1,817 | 1,699 | 2,299 | 1,073 | 825 |
| Ketchikan city..... | 8,050 | 36.7 | 570 | 1,357 | 315 | 440 | 1,186 | 959 | 1,314 | 574 | 476 |
| Loring CDP..... | 4 | 38.5 | 0 | 0 | 1 | 0 | 1 | 0 | 1 | 0 | 0 |
| Saxman city..... | 411 | 35.2 | 26 | 64 | 24 | 37 | 54 | 54 | 65 | 28 | 13 |
| Kodiak Island Borough..... | 13,592 | 32.5 | 1,151 | 2,743 | 558 | 767 | 2,023 | 1,790 | 2,130 | 875 | 640 |
| Kodiak Island census subarea..... | 13,592 | 32.5 | 1,151 | 2,743 | 558 | 767 | 2,023 | 1,790 | 2,130 | 875 | 640 |
| Akhiok city..... | 71 | 22.2 | 10 | 19 | 5 | 6 | 12 | 3 | 7 | 3 | 1 |
| Aleneva CDP..... | 37 | 17.5 | 4 | 15 | 1 | 0 | 6 | 1 | 4 | 3 | 1 |
| Chiniak CDP..... | 47 | 52.2 | 3 | 5 | 2 | 0 | 7 | 4 | 7 | 11 | 4 |
| Karluk CDP..... | 37 | 18.8 | 1 | 16 | 3 | 1 | 3 | 7 | 1 | 3 | 1 |
| Kodiak city..... | 6,130 | 35.1 | 480 | 1,176 | 268 | 335 | 795 | 800 | 971 | 431 | 321 |
| Kodiak Station CDP..... | 1,301 | 23.1 | 212 | 301 | 61 | 140 | 377 | 168 | 35 | 3 | 2 |
| Larsen Bay city..... | 87 | 43.5 | 3 | 17 | 3 | 3 | 8 | 11 | 12 | 8 | 9 |
| Old Harbor city..... | 218 | 34.3 | 19 | 46 | 11 | 13 | 23 | 27 | 27 | 18 | 16 |
| Ouzinkie city..... | 161 | 36.8 | 8 | 33 | 9 | 6 | 21 | 21 | 25 | 10 | 10 |
| Port Lions city..... | 194 | 44.3 | 12 | 35 | 8 | 7 | 13 | 27 | 39 | 24 | 14 |
| Womens Bay CDP..... | 719 | 40.1 | 43 | 132 | 18 | 31 | 80 | 113 | 148 | 65 | 50 |
| Lake and Peninsula Borough..... | 1,631 | 30.8 | 138 | 354 | 88 | 96 | 226 | 162 | 274 | 95 | 71 |
| Lake and Peninsula census subarea..... | 1,631 | 30.8 | 138 | 354 | 88 | 96 | 226 | 162 | 274 | 95 | 71 |
| Chignik city..... | 91 | 45.3 | 3 | 18 | 2 | 3 | 9 | 10 | 23 | 12 | 3 |
| Chignik Lagoon CDP..... | 78 | 36.0 | 5 | 18 | 1 | 1 | 12 | 10 | 13 | 7 | 4 |
| Chignik Lake CDP..... | 73 | 32.5 | 2 | 18 | 8 | 3 | 7 | 8 | 11 | 3 | 5 |
| Egegik city..... | 109 | 47.3 | 5 | 11 | 5 | 1 | 13 | 12 | 36 | 7 | 3 |
| Igiugig CDP..... | 50 | 22.0 | 5 | 14 | 5 | 5 | 3 | 6 | 6 | 2 | 1 |
| Iliamna CDP..... | 109 | 29.9 | 12 | 21 | 4 | 6 | 17 | 13 | 16 | 6 | 6 |
| Ivanof Bay CDP..... | 7 | 57.3 | 0 | 2 | 0 | 1 | 0 | 0 | 0 | 2 | 2 |
| Kokhanok CDP..... | 170 | 27.0 | 19 | 31 | 14 | 14 | 27 | 16 | 25 | 7 | 5 |
| Levelock CDP..... | 69 | 32.5 | 6 | 15 | 5 | 5 | 5 | 13 | 14 | 1 | 3 |
| Newhalen city..... | 190 | 22.8 | 21 | 52 | 13 | 16 | 30 | 17 | 23 | 6 | 5 |
| Nondalton city..... | 164 | 28.8 | 13 | 38 | 8 | 13 | 21 | 12 | 30 | 12 | 7 |
| Pedro Bay CDP..... | 42 | 40.0 | 1 | 12 | 0 | 0 | 7 | 2 | 11 | 1 | 3 |
| Perryville CDP..... | 113 | 27.8 | 12 | 20 | 6 | 8 | 20 | 8 | 12 | 9 | 9 |
| Pilot Point city..... | 68 | 40.0 | 3 | 13 | 4 | 3 | 5 | 10 | 11 | 6 | 6 |
| Pope-Vannoy Landing CDP..... | 6 | 53.5 | 0 | 1 | 0 | 0 | 1 | 0 | 1 | 1 | 0 |
| Port Alsworth CDP..... | 159 | 25.1 | 17 | 45 | 7 | 10 | 33 | 16 | 15 | 5 | 4 |
| Port Heiden city..... | 102 | 26.7 | 12 | 23 | 6 | 7 | 15 | 8 | 16 | 3 | 3 |
| Ugashik CDP..... | 12 | 53.5 | 2 | 0 | 0 | 0 | 0 | 0 | 4 | 1 | 2 |
| Matanuska-Susitna Borough..... | 88,995 | 34.8 | 6,900 | 18,819 | 3,469 | 3,977 | 11,587 | 12,180 | 14,346 | 6,364 | 4,284 |
| Matanuska-Susitna census subarea..... | 88,995 | 34.8 | 6,900 | 18,819 | 3,469 | 3,977 | 11,587 | 12,180 | 14,346 | 6,364 | 4,284 |
| Big Lake CDP..... | 3,350 | 42.4 | 212 | 578 | 115 | 151 | 319 | 430 | 660 | 304 | 205 |
| Buffalo Soapstone CDP..... | 855 | 37.6 | 57 | 195 | 26 | 28 | 95 | 117 | 155 | 68 | 50 |
| Butte CDP..... | 3,246 | 40.6 | 217 | 633 | 102 | 126 | 336 | 416 | 630 | 253 | 174 |
| Chase CDP..... | 34 | 52.0 | 0 | 2 | 1 | 0 | 4 | 4 | 11 | 7 | 3 |
| Chickaloon CDP..... | 272 | 48.8 | 18 | 31 | 7 | 7 | 26 | 34 | 46 | 43 | 28 |
| Eureka Roadhouse CDP..... | 29 | 53.3 | 0 | 5 | 2 | 0 | 2 | 1 | 6 | 3 | 2 |
| Farm Loop CDP..... | 1,028 | 40.3 | 53 | 218 | 49 | 52 | 77 | 135 | 194 | 100 | 56 |
| Fishhook CDP..... | 4,679 | 34.3 | 363 | 1,073 | 152 | 180 | 621 | 706 | 782 | 319 | 200 |
| Gateway CDP..... | 5,552 | 33.8 | 437 | 1,267 | 246 | 249 | 658 | 810 | 931 | 415 | 209 |
| Glacier View CDP..... | 234 | 49.2 | 14 | 37 | 4 | 9 | 13 | 28 | 42 | 35 | 17 |
| Houston city..... | 1,912 | 35.4 | 157 | 370 | 71 | 107 | 241 | 252 | 343 | 120 | 87 |
| Knik-Fairview CDP..... | 14,923 | 31.2 | 1,450 | 3,388 | 495 | 681 | 2,298 | 2,039 | 2,182 | 885 | 643 |
| Knik River CDP..... | 744 | 40.5 | 43 | 131 | 34 | 25 | 83 | 104 | 171 | 76 | 29 |
| Lake Louise CDP..... | 46 | 60.0 | 0 | 7 | 1 | 0 | 0 | 3 | 5 | 7 | 10 |
| Lakes CDP..... | 8,364 | 36.4 | 518 | 1,913 | 329 | 323 | 930 | 1,198 | 1,367 | 668 | 475 |
| Lazy Mountain CDP..... | 1,479 | 38.3 | 100 | 327 | 59 | 50 | 155 | 162 | 255 | 141 | 83 |
| Meadow Lakes CDP..... | 7,570 | 34.6 | 622 | 1,573 | 305 | 343 | 980 | 1,050 | 1,268 | 547 | 373 |
| Palmer city..... | 5,937 | 30.1 | 475 | 1,262 | 403 | 355 | 874 | 764 | 725 | 286 | 223 |
| Petersville CDP..... | 4 | 46.5 | 0 | 0 | 0 | 1 | 0 | 1 | 1 | 0 | 0 |
| Point MacKenzie CDP..... | 529 | 32.8 | 29 | 62 | 21 | 47 | 125 | 56 | 112 | 28 | 6 |

Table 1.

Age and Sex: 2010—Con.

[For information on confidentiality protection, nonsampling error, and definitions, see Selected Appendixes at <www.census.gov/prod/cen2010/cph-1-a.pdf>]

| Age—Con | | | Age and sex | | | | | | Percent of total population | | State Borough and Census Area Census Subarea Place |
|-------------------|-------------------|----------------------|-------------|--------------------------------|-------------------|--------|-------------------|--------|-----------------------------|----------------------|--|
| | | | All ages | | 18 years and over | | 65 years and over | | | | |
| | | | Female | Males per 100 females | Total | Female | Total | Female | | | |
| 65 to 74 years | 75 to 84 years | 85 years and over | | | | | | | Under 18 years | 65 years and over | |
| | | | | | | | | | | | Kenai Peninsula Borough—Con. Kenai-Cook Inlet census subarea—Con. |
| 44 | 30 | 6 | 297 | 230.0 | 852 | 236 | 80 | 38 | 13.1 | 8.2 | Salamatof CDP |
| 31 | 13 | 2 | 125 | 104.0 | 204 | 95 | 46 | 18 | 20.0 | 18.0 | Seldovia city |
| 25 | 6 | 0 | 72 | 129.2 | 138 | 62 | 31 | 12 | 16.4 | 18.8 | Seldovia Village CDP |
| 302 | 176 | 75 | 2,174 | 91.5 | 3,072 | 1,602 | 553 | 339 | 26.2 | 13.3 | Soldotna city |
| 458 | 174 | 70 | 2,652 | 111.8 | 4,373 | 2,068 | 702 | 322 | 22.1 | 12.5 | Sterling CDP |
| 10 | 1 | 1 | 75 | 128.0 | 123 | 53 | 12 | 6 | 28.1 | 7.0 | Tyonek CDP |
| 331 | 163 | 58 | 2,391 | 137.0 | 4,683 | 1,885 | 552 | 257 | 17.4 | 9.7 | Seward-Hope census subarea |
| 72 | 35 | 3 | 905 | 116.1 | 1,528 | 686 | 110 | 50 | 21.9 | 5.6 | Bear Creek CDP |
| 50 | 27 | 8 | 134 | 115.7 | 266 | 121 | 85 | 41 | 8.0 | 29.4 | Cooper Landing CDP |
| 2 | 1 | 1 | 35 | 111.4 | 57 | 27 | 4 | 2 | 23.0 | 5.4 | Crown Point CDP |
| 21 | 15 | 6 | 91 | 111.0 | 163 | 75 | 42 | 18 | 15.1 | 21.9 | Hope CDP |
| 5 | 3 | 1 | 21 | 281.0 | 75 | 21 | 9 | 2 | 6.3 | 11.3 | Lowell Point CDP |
| 19 | 4 | 2 | 102 | 114.7 | 166 | 71 | 25 | 12 | 24.2 | 11.4 | Moose Pass CDP |
| 13 | 5 | 1 | 40 | 95.0 | 67 | 33 | 19 | 10 | 14.1 | 24.4 | Primrose CDP |
| 146 | 73 | 36 | 1,024 | 163.0 | 2,295 | 822 | 255 | 122 | 14.8 | 9.5 | Seward city |
| 1 | 0 | 0 | 7 | 157.1 | 15 | 7 | 1 | 0 | 16.7 | 5.6 | Sunrise CDP |
| 837 | 367 | 163 | 6,566 | 105.3 | 10,250 | 4,996 | 1,367 | 705 | 23.9 | 10.1 | Ketchikan Gateway Borough |
| 837 | 367 | 163 | 6,566 | 105.3 | 10,250 | 4,996 | 1,367 | 705 | 23.9 | 10.1 | Ketchikan census subarea |
| 486 | 259 | 114 | 3,964 | 103.1 | 6,123 | 3,023 | 859 | 466 | 23.9 | 10.7 | Ketchikan city |
| 1 | 0 | 0 | 2 | 100.0 | 4 | 2 | 1 | 1 | 0.0 | 25.0 | Loring CDP |
| 26 | 16 | 4 | 178 | 130.9 | 321 | 135 | 46 | 25 | 21.9 | 11.2 | Saxman city |
| 641 | 202 | 72 | 6,395 | 112.5 | 9,698 | 4,535 | 915 | 471 | 28.6 | 6.7 | Kodiak Island Borough |
| 641 | 202 | 72 | 6,395 | 112.5 | 9,698 | 4,535 | 915 | 471 | 28.6 | 6.7 | Kodiak Island census subarea |
| 4 | 1 | 0 | 36 | 97.2 | 42 | 19 | 5 | 2 | 40.8 | 7.0 | Akhiok city |
| 2 | 0 | 0 | 17 | 117.6 | 18 | 10 | 2 | 1 | 51.4 | 5.4 | Aleneva CDP |
| 4 | 0 | 0 | 21 | 123.8 | 39 | 17 | 4 | 1 | 17.0 | 8.5 | Chiniak CDP |
| 1 | 0 | 0 | 16 | 131.3 | 20 | 11 | 1 | 1 | 45.9 | 2.7 | Karluk CDP |
| 369 | 132 | 52 | 2,909 | 110.7 | 4,474 | 2,095 | 553 | 299 | 27.0 | 9.0 | Kodiak city |
| 2 | 0 | 0 | 603 | 115.8 | 788 | 355 | 2 | 1 | 39.4 | 0.2 | Kodiak Station CDP |
| 8 | 2 | 3 | 39 | 123.1 | 67 | 32 | 13 | 7 | 23.0 | 14.9 | Larsen Bay city |
| 15 | 3 | 0 | 95 | 129.5 | 153 | 62 | 18 | 6 | 29.8 | 8.3 | Old Harbor city |
| 17 | 1 | 0 | 75 | 114.7 | 120 | 53 | 18 | 9 | 25.5 | 11.2 | Ouzinkie city |
| 7 | 5 | 3 | 95 | 104.2 | 147 | 68 | 15 | 6 | 24.2 | 7.7 | Port Lions city |
| 32 | 5 | 2 | 320 | 124.7 | 544 | 239 | 39 | 14 | 24.3 | 5.4 | Womens Bay CDP |
| 91 | 26 | 10 | 772 | 111.3 | 1,139 | 525 | 127 | 59 | 30.2 | 7.8 | Lake and Peninsula Borough |
| 91 | 26 | 10 | 772 | 111.3 | 1,139 | 525 | 127 | 59 | 30.2 | 7.8 | Lake and Peninsula census subarea |
| 4 | 3 | 1 | 40 | 127.5 | 70 | 30 | 8 | 2 | 23.1 | 8.8 | Chignik city |
| 2 | 4 | 1 | 38 | 105.3 | 55 | 25 | 7 | 3 | 29.5 | 9.0 | Chignik Lagoon CDP |
| 6 | 1 | 1 | 32 | 128.1 | 53 | 26 | 8 | 4 | 27.4 | 11.0 | Chignik Lake CDP |
| 15 | 1 | 0 | 30 | 263.3 | 93 | 27 | 16 | 4 | 14.7 | 14.7 | Egegik city |
| 1 | 2 | 0 | 26 | 92.3 | 31 | 17 | 3 | 1 | 38.0 | 6.0 | Igiugig CDP |
| 5 | 2 | 1 | 58 | 87.9 | 76 | 35 | 8 | 4 | 30.3 | 7.3 | Iliamna CDP |
| 0 | 0 | 0 | 3 | 133.3 | 5 | 2 | 0 | 0 | 28.6 | 0.0 | Ivanof Bay CDP |
| 10 | 1 | 1 | 90 | 88.9 | 120 | 62 | 12 | 10 | 29.4 | 7.1 | Kokhanok CDP |
| 2 | 0 | 0 | 31 | 122.6 | 48 | 20 | 2 | 1 | 30.4 | 2.9 | Levelock CDP |
| 6 | 1 | 0 | 98 | 93.9 | 117 | 60 | 7 | 5 | 38.4 | 3.7 | Newhalen city |
| 6 | 2 | 2 | 84 | 95.2 | 113 | 54 | 10 | 3 | 31.1 | 6.1 | Nondalton city |
| 0 | 4 | 1 | 23 | 82.6 | 29 | 15 | 5 | 3 | 31.0 | 11.9 | Pedro Bay CDP |
| 7 | 0 | 2 | 53 | 113.2 | 81 | 39 | 9 | 6 | 28.3 | 8.0 | Perryville CDP |
| 7 | 0 | 0 | 33 | 106.1 | 52 | 24 | 7 | 3 | 23.5 | 10.3 | Pilot Point city |
| 2 | 0 | 0 | 1 | 500.0 | 5 | 1 | 2 | 0 | 16.7 | 33.3 | Pope-Vannoy Landing CDP |
| 5 | 2 | 0 | 72 | 120.8 | 97 | 47 | 7 | 3 | 39.0 | 4.4 | Port Alsworth CDP |
| 6 | 3 | 0 | 45 | 126.7 | 67 | 29 | 9 | 4 | 34.3 | 8.8 | Port Heiden city |
| 3 | 0 | 0 | 5 | 140.0 | 10 | 4 | 3 | 1 | 16.7 | 25.0 | Ugashik CDP |
| 4,625 | 1,918 | 526 | 42,955 | 107.2 | 63,276 | 30,539 | 7,069 | 3,503 | 28.9 | 7.9 | Matanuska-Susitna Borough |
| 4,625 | 1,918 | 526 | 42,955 | 107.2 | 63,276 | 30,539 | 7,069 | 3,503 | 28.9 | 7.9 | Matanuska-Susitna census subarea |
| 262 | 91 | 23 | 1,588 | 111.0 | 2,560 | 1,201 | 376 | 176 | 23.6 | 11.2 | Big Lake CDP |
| 50 | 13 | 1 | 409 | 109.0 | 603 | 288 | 64 | 24 | 29.5 | 7.5 | Buffalo Soapstone CDP |
| 237 | 102 | 20 | 1,599 | 103.0 | 2,396 | 1,167 | 359 | 168 | 26.2 | 11.1 | Butte CDP |
| 1 | 0 | 1 | 12 | 183.3 | 32 | 11 | 2 | 0 | 5.9 | 5.9 | Chase CDP |
| 27 | 4 | 1 | 130 | 109.2 | 223 | 105 | 32 | 14 | 18.0 | 11.8 | Chickaloon CDP |
| 3 | 5 | 0 | 9 | 222.2 | 24 | 8 | 8 | 2 | 17.2 | 27.6 | Eureka Roadhouse CDP |
| 67 | 18 | 9 | 517 | 98.8 | 757 | 381 | 94 | 41 | 26.4 | 9.1 | Farm Loop CDP |
| 203 | 63 | 17 | 2,286 | 104.7 | 3,243 | 1,559 | 283 | 131 | 30.7 | 6.0 | Fishhook CDP |
| 211 | 100 | 19 | 2,740 | 102.6 | 3,848 | 1,903 | 330 | 163 | 30.7 | 5.9 | Gateway CDP |
| 22 | 11 | 2 | 111 | 110.8 | 183 | 92 | 35 | 19 | 21.8 | 15.0 | Glacier View CDP |
| 122 | 36 | 6 | 889 | 115.1 | 1,385 | 644 | 164 | 82 | 27.6 | 8.6 | Houston city |
| 595 | 211 | 56 | 7,216 | 106.8 | 10,085 | 4,899 | 862 | 408 | 32.4 | 5.8 | Knik-Fairview CDP |
| 32 | 9 | 7 | 346 | 115.0 | 570 | 261 | 48 | 22 | 23.4 | 6.5 | Knik River CDP |
| 9 | 2 | 2 | 14 | 228.6 | 39 | 14 | 13 | 4 | 15.2 | 28.3 | Lake Louise CDP |
| 434 | 168 | 41 | 4,088 | 104.6 | 5,933 | 2,926 | 643 | 324 | 29.1 | 7.7 | Lakes CDP |
| 99 | 36 | 12 | 721 | 105.1 | 1,052 | 516 | 147 | 69 | 28.9 | 9.9 | Lazy Mountain CDP |
| 360 | 118 | 31 | 3,590 | 110.9 | 5,375 | 2,525 | 509 | 229 | 29.0 | 6.7 | Meadow Lakes CDP |
| 299 | 195 | 76 | 3,001 | 97.8 | 4,200 | 2,151 | 570 | 339 | 29.3 | 9.6 | Palmer city |
| 1 | 0 | 0 | 3 | 33.3 | 4 | 3 | 1 | 1 | 0.0 | 25.0 | Petersville CDP |
| 27 | 14 | 2 | 126 | 319.8 | 438 | 78 | 43 | 19 | 17.2 | 8.1 | Point MacKenzie CDP |

Table 1.

Age and Sex: 2010—Con.

[For information on confidentiality protection, nonsampling error, and definitions, see Selected Appendixes at <www.census.gov/prod/cen2010/cph-1-a.pdf>]

| State Borough and Census Area Census Subarea Place | Total population | Median age | Age | | | | | | | | |
|---|---------------------|---------------|------------------|------------------|-------------------|-------------------|-------------------|-------------------|-------------------|-------------------|-------------------|
| | | | Under 5 years | 5 to 17 years | 18 to 20 years | 21 to 24 years | 25 to 34 years | 35 to 44 years | 45 to 54 years | 55 to 59 years | 60 to 64 years |
| Matanuska-Susitna Borough—Con. | | | | | | | | | | | |
| Matanuska-Susitna census subarea—Con. | | | | | | | | | | | |
| Skwentna CDP..... | 37 | 52.8 | 0 | 2 | 0 | 1 | 2 | 4 | 11 | 8 | 3 |
| Susitna CDP..... | 18 | 58.0 | 0 | 0 | 0 | 0 | 0 | 3 | 5 | 2 | 2 |
| Susitna North CDP..... | 1,260 | 46.3 | 58 | 203 | 37 | 30 | 95 | 189 | 262 | 131 | 102 |
| Sutton-Alpine CDP..... | 1,447 | 37.9 | 61 | 178 | 60 | 128 | 245 | 228 | 258 | 113 | 84 |
| Talkeetna CDP..... | 876 | 45.4 | 47 | 120 | 7 | 17 | 106 | 135 | 180 | 103 | 72 |
| Tanaina CDP..... | 8,197 | 31.6 | 646 | 2,004 | 335 | 391 | 1,075 | 1,168 | 1,275 | 545 | 319 |
| Trapper Creek CDP..... | 481 | 48.0 | 32 | 64 | 10 | 14 | 35 | 57 | 115 | 45 | 47 |
| Wasilla city..... | 7,831 | 32.2 | 695 | 1,607 | 336 | 377 | 1,179 | 974 | 1,032 | 484 | 343 |
| Willow CDP..... | 2,102 | 46.4 | 123 | 316 | 69 | 57 | 185 | 257 | 395 | 225 | 166 |
| Nome Census Area..... | 9,492 | 27.6 | 1,017 | 2,242 | 513 | 592 | 1,342 | 1,055 | 1,233 | 534 | 361 |
| Nome census subarea..... | 9,492 | 27.6 | 1,017 | 2,242 | 513 | 592 | 1,342 | 1,055 | 1,233 | 534 | 361 |
| Brevig Mission city..... | 388 | 20.8 | 55 | 110 | 31 | 21 | 57 | 31 | 45 | 16 | 7 |
| Diomedea city..... | 115 | 25.3 | 14 | 33 | 3 | 7 | 16 | 20 | 7 | 4 | 3 |
| Elim city..... | 330 | 23.8 | 52 | 77 | 19 | 25 | 57 | 24 | 35 | 19 | 9 |
| Gambell city..... | 681 | 24.4 | 82 | 185 | 31 | 50 | 91 | 72 | 71 | 38 | 23 |
| Golovin city..... | 156 | 25.0 | 17 | 47 | 6 | 8 | 18 | 21 | 18 | 5 | 9 |
| Koyuk city..... | 332 | 21.4 | 45 | 99 | 19 | 30 | 31 | 37 | 31 | 14 | 9 |
| Nome city..... | 3,598 | 31.6 | 323 | 697 | 168 | 216 | 575 | 441 | 536 | 236 | 151 |
| Port Clarence CDP..... | 24 | 29.0 | 0 | 0 | 5 | 3 | 11 | 5 | 0 | 0 | 0 |
| St. Michael city..... | 401 | 21.7 | 43 | 126 | 26 | 25 | 50 | 53 | 34 | 13 | 15 |
| Savoonga city..... | 671 | 26.6 | 56 | 162 | 48 | 55 | 84 | 65 | 88 | 32 | 26 |
| Shaktolik city..... | 251 | 25.8 | 39 | 62 | 9 | 14 | 32 | 29 | 30 | 15 | 7 |
| Shishmaref city..... | 563 | 22.5 | 73 | 158 | 38 | 33 | 62 | 62 | 61 | 22 | 17 |
| Stebbins city..... | 556 | 21.5 | 80 | 161 | 33 | 34 | 84 | 42 | 56 | 26 | 21 |
| Teller city..... | 229 | 25.1 | 18 | 68 | 14 | 14 | 31 | 23 | 31 | 9 | 6 |
| Unalakleet city..... | 688 | 33.1 | 65 | 141 | 38 | 34 | 81 | 77 | 107 | 44 | 36 |
| Wales city..... | 145 | 25.4 | 18 | 34 | 7 | 11 | 22 | 8 | 18 | 10 | 8 |
| White Mountain city..... | 190 | 27.2 | 19 | 48 | 15 | 9 | 24 | 17 | 26 | 15 | 9 |
| North Slope Borough..... | 9,430 | 35.1 | 747 | 1,504 | 452 | 598 | 1,400 | 1,223 | 1,811 | 839 | 454 |
| North Slope census subarea..... | 9,430 | 35.1 | 747 | 1,504 | 452 | 598 | 1,400 | 1,223 | 1,811 | 839 | 454 |
| Anaktuvuk Pass city..... | 324 | 27.0 | 35 | 71 | 25 | 21 | 61 | 27 | 47 | 13 | 10 |
| Atkasuk city..... | 233 | 24.3 | 26 | 65 | 15 | 12 | 32 | 33 | 20 | 10 | 5 |
| Barrow city..... | 4,212 | 28.0 | 459 | 926 | 236 | 287 | 559 | 481 | 627 | 267 | 172 |
| Kaktovik city..... | 239 | 30.5 | 14 | 58 | 17 | 15 | 23 | 33 | 36 | 18 | 6 |
| Nuiqsut city..... | 402 | 25.2 | 53 | 61 | 39 | 46 | 52 | 30 | 58 | 26 | 13 |
| Point Hope city..... | 674 | 25.3 | 85 | 153 | 43 | 51 | 89 | 61 | 79 | 45 | 26 |
| Point Lay CDP..... | 189 | 25.1 | 20 | 38 | 16 | 20 | 27 | 28 | 19 | 9 | 4 |
| Prudhoe Bay CDP..... | 2,174 | 49.1 | 0 | 0 | 19 | 98 | 407 | 393 | 672 | 366 | 173 |
| Wainwright city..... | 556 | 27.6 | 55 | 132 | 37 | 34 | 87 | 55 | 80 | 27 | 19 |
| Northwest Arctic Borough..... | 7,523 | 25.7 | 882 | 1,773 | 468 | 564 | 980 | 841 | 942 | 356 | 262 |
| Northwest Arctic census subarea..... | 7,523 | 25.7 | 882 | 1,773 | 468 | 564 | 980 | 841 | 942 | 356 | 262 |
| Ambler city..... | 258 | 28.7 | 34 | 60 | 12 | 16 | 21 | 35 | 30 | 16 | 12 |
| Buckland city..... | 416 | 19.9 | 42 | 138 | 36 | 33 | 52 | 49 | 33 | 12 | 4 |
| Deering city..... | 122 | 30.0 | 9 | 27 | 8 | 10 | 11 | 17 | 17 | 6 | 7 |
| Kiana city..... | 361 | 26.9 | 35 | 107 | 13 | 19 | 50 | 34 | 39 | 17 | 11 |
| Kivalina city..... | 374 | 21.3 | 60 | 91 | 34 | 29 | 44 | 34 | 33 | 16 | 13 |
| Kobuk city..... | 151 | 20.6 | 23 | 37 | 19 | 9 | 17 | 14 | 14 | 4 | 8 |
| Kotzebue city..... | 3,201 | 27.2 | 332 | 704 | 192 | 251 | 451 | 372 | 410 | 158 | 122 |
| Noatak CDP..... | 514 | 22.6 | 79 | 128 | 38 | 31 | 56 | 48 | 73 | 12 | 16 |
| Noorvik city..... | 668 | 21.9 | 92 | 181 | 45 | 52 | 60 | 73 | 82 | 25 | 15 |
| Red Dog Mine CDP..... | 309 | 43.9 | 0 | 0 | 9 | 25 | 66 | 62 | 82 | 44 | 17 |
| Selawik city..... | 829 | 21.4 | 134 | 224 | 44 | 68 | 118 | 73 | 86 | 26 | 24 |
| Shungnak city..... | 262 | 23.0 | 37 | 70 | 17 | 19 | 29 | 18 | 28 | 13 | 11 |
| Petersburg Census Area..... | 3,815 | 41.5 | 227 | 664 | 122 | 167 | 427 | 481 | 666 | 338 | 285 |
| Petersburg census subarea..... | 3,815 | 41.5 | 227 | 664 | 122 | 167 | 427 | 481 | 666 | 338 | 285 |
| Kake city..... | 557 | 41.6 | 35 | 96 | 25 | 27 | 47 | 81 | 94 | 39 | 50 |
| Kupreanof city..... | 27 | 55.5 | 0 | 4 | 0 | 0 | 1 | 2 | 6 | 5 | 4 |
| Petersburg city..... | 2,948 | 41.4 | 172 | 515 | 83 | 135 | 345 | 347 | 530 | 265 | 209 |
| Port Alexander city..... | 52 | 35.0 | 6 | 8 | 1 | 1 | 10 | 8 | 10 | 3 | 1 |
| Prince of Wales-Hyder Census Area..... | 5,559 | 39.9 | 416 | 1,008 | 176 | 245 | 606 | 705 | 959 | 522 | 363 |
| Hyder census subarea..... | 87 | 54.8 | 2 | 8 | 3 | 1 | 4 | 7 | 19 | 15 | 10 |
| Hyder CDP..... | 87 | 54.8 | 2 | 8 | 3 | 1 | 4 | 7 | 19 | 15 | 10 |
| Mettlakatla Indian Community census subarea..... | 1,460 | 35.0 | 138 | 283 | 52 | 63 | 194 | 196 | 205 | 112 | 84 |
| Metlakatla CDP..... | 1,405 | 35.7 | 123 | 275 | 51 | 60 | 181 | 187 | 201 | 112 | 82 |
| Prince of Wales census subarea..... | 4,012 | 41.4 | 276 | 717 | 121 | 181 | 408 | 502 | 735 | 395 | 269 |
| Coffman Cove city..... | 176 | 50.0 | 8 | 21 | 4 | 6 | 11 | 20 | 42 | 23 | 17 |
| Craig city..... | 1,201 | 36.4 | 105 | 234 | 34 | 63 | 146 | 166 | 209 | 88 | 71 |
| Edna Bay CDP..... | 42 | 53.0 | 1 | 2 | 1 | 3 | 2 | 3 | 12 | 7 | 5 |
| Hollis CDP..... | 112 | 37.0 | 6 | 19 | 3 | 6 | 15 | 26 | 9 | 4 | 4 |
| Hydaburg city..... | 376 | 32.0 | 42 | 69 | 19 | 17 | 55 | 42 | 48 | 31 | 12 |
| Kasaan city..... | 49 | 46.8 | 1 | 8 | 5 | 3 | 1 | 5 | 10 | 9 | 1 |
| Klawock city..... | 755 | 41.4 | 47 | 152 | 19 | 29 | 71 | 95 | 121 | 66 | 53 |
| Naukati Bay CDP..... | 113 | 43.3 | 10 | 16 | 1 | 6 | 13 | 14 | 20 | 12 | 5 |
| Point Baker CDP..... | 15 | 52.5 | 0 | 1 | 1 | 0 | 0 | 2 | 4 | 1 | 2 |

Table 1.

Age and Sex: 2010—Con.

[For information on confidentiality protection, nonsampling error, and definitions, see Selected Appendixes at <www.census.gov/prod/cen2010/cph-1-a.pdf>]

| Age—Con | | | Age and sex | | | | | | Percent of total population | | State Borough and Census Area Census Subarea Place |
|-------------------|-------------------|----------------------|-------------|--------------------------------|-------------------|--------|-------------------|--------|-----------------------------|----------------------|---|
| 65 to 74 years | 75 to 84 years | 85 years and over | All ages | | 18 years and over | | 65 years and over | | Under 18 years | 65 years and over | |
| | | | Female | Males per 100 females | Total | Female | Total | Female | | | |
| | | | | | | | | | | | Matanuska-Susitna Borough—Con. |
| 5 | 1 | 0 | 15 | 146.7 | 35 | 14 | 6 | 3 | 5.4 | 16.2 | Matanuska-Susitna census subarea—Con. |
| 5 | 1 | 0 | 8 | 125.0 | 18 | 8 | 6 | 3 | 0.0 | 33.3 | Skwentna CDP |
| 105 | 42 | 6 | 579 | 117.6 | 999 | 447 | 153 | 65 | 20.7 | 12.1 | Susitna North CDP |
| 60 | 25 | 7 | 474 | 205.3 | 1,208 | 357 | 92 | 43 | 16.5 | 6.4 | Sutton-Alpine CDP |
| 63 | 21 | 5 | 423 | 107.1 | 709 | 332 | 89 | 43 | 19.1 | 10.2 | Talkeetna CDP |
| 288 | 121 | 30 | 4,000 | 104.9 | 5,547 | 2,732 | 439 | 208 | 32.3 | 5.4 | Tanaina CDP |
| 44 | 18 | 0 | 228 | 111.0 | 385 | 180 | 62 | 19 | 20.0 | 12.9 | Trapper Creek CDP |
| 453 | 254 | 97 | 3,930 | 99.3 | 5,529 | 2,859 | 804 | 476 | 29.4 | 10.3 | Wasilla city |
| 214 | 76 | 19 | 980 | 114.5 | 1,663 | 773 | 309 | 136 | 20.9 | 14.7 | Willow CDP |
| | | | | | | | | | | | |
| 389 | 178 | 36 | 4,434 | 114.1 | 6,233 | 2,869 | 603 | 289 | 34.3 | 6.4 | Nome Census Area |
| 389 | 178 | 36 | 4,434 | 114.1 | 6,233 | 2,869 | 603 | 289 | 34.3 | 6.4 | Nome census subarea |
| 9 | 5 | 1 | 187 | 107.5 | 223 | 108 | 15 | 7 | 42.5 | 3.9 | Brevig Mission city |
| 5 | 3 | 0 | 54 | 113.0 | 68 | 24 | 8 | 3 | 40.9 | 7.0 | Diomedes city |
| 7 | 4 | 2 | 148 | 123.0 | 201 | 88 | 13 | 8 | 39.1 | 3.9 | Elim city |
| 21 | 14 | 3 | 323 | 110.8 | 414 | 180 | 38 | 17 | 39.2 | 5.6 | Gambell city |
| 5 | 1 | 1 | 73 | 113.7 | 92 | 38 | 7 | 3 | 41.0 | 4.5 | Golovin city |
| 10 | 7 | 0 | 149 | 122.8 | 188 | 83 | 17 | 8 | 43.4 | 5.1 | Koyuk city |
| 179 | 61 | 15 | 1,687 | 113.3 | 2,578 | 1,198 | 255 | 129 | 28.3 | 7.1 | Nome city |
| 0 | 0 | 0 | 6 | 300.0 | 24 | 6 | 0 | 0 | 0.0 | 0.0 | Port Clarence CDP |
| 9 | 6 | 1 | 190 | 111.1 | 232 | 115 | 16 | 10 | 42.1 | 4.0 | St. Michael city |
| 33 | 21 | 1 | 324 | 107.1 | 453 | 222 | 55 | 21 | 32.5 | 8.2 | Savoonga city |
| 9 | 3 | 2 | 115 | 118.3 | 150 | 72 | 14 | 8 | 40.2 | 5.6 | Shaktolik city |
| 20 | 15 | 2 | 253 | 122.5 | 332 | 150 | 37 | 14 | 41.0 | 6.6 | Shishmaref city |
| 13 | 4 | 2 | 278 | 100.0 | 315 | 159 | 19 | 14 | 43.3 | 3.4 | Stebbins city |
| 12 | 3 | 0 | 111 | 106.3 | 143 | 63 | 15 | 6 | 37.6 | 6.6 | Teller city |
| 37 | 25 | 3 | 317 | 117.0 | 482 | 228 | 65 | 31 | 29.9 | 9.4 | Unalakleet city |
| 6 | 3 | 0 | 63 | 130.2 | 93 | 32 | 9 | 3 | 35.9 | 6.2 | Wales city |
| 6 | 1 | 1 | 81 | 134.6 | 123 | 53 | 8 | 2 | 35.3 | 4.2 | White Mountain city |
| | | | | | | | | | | | |
| 281 | 100 | 21 | 3,526 | 167.4 | 7,179 | 2,429 | 402 | 176 | 23.9 | 4.3 | North Slope Borough |
| 281 | 100 | 21 | 3,526 | 167.4 | 7,179 | 2,429 | 402 | 176 | 23.9 | 4.3 | North Slope census subarea |
| 11 | 3 | 0 | 144 | 125.0 | 218 | 101 | 14 | 7 | 32.7 | 4.3 | Anaktuvuk Pass city |
| 10 | 5 | 0 | 98 | 137.8 | 142 | 65 | 15 | 9 | 39.1 | 6.4 | Atkasuk city |
| 135 | 49 | 14 | 2,048 | 105.7 | 2,827 | 1,360 | 198 | 95 | 32.9 | 4.7 | Barrow city |
| 11 | 6 | 2 | 114 | 109.6 | 167 | 77 | 19 | 10 | 30.1 | 7.9 | Kaktovik city |
| 19 | 5 | 0 | 194 | 107.2 | 288 | 139 | 24 | 13 | 28.4 | 6.0 | Nuiqsut city |
| 19 | 19 | 4 | 322 | 109.3 | 436 | 196 | 42 | 21 | 35.3 | 6.2 | Point Hope city |
| 5 | 2 | 1 | 83 | 127.7 | 131 | 55 | 8 | 3 | 30.7 | 4.2 | Point Lay CDP |
| 46 | 0 | 0 | 224 | 870.5 | 2,174 | 224 | 46 | 2 | 0.0 | 2.1 | Prudhoe Bay CDP |
| 19 | 11 | 0 | 257 | 116.3 | 369 | 170 | 30 | 15 | 33.6 | 5.4 | Wainwright city |
| | | | | | | | | | | | |
| 264 | 155 | 36 | 3,494 | 115.3 | 4,868 | 2,174 | 455 | 240 | 35.3 | 6.0 | Northwest Arctic Borough |
| 264 | 155 | 36 | 3,494 | 115.3 | 4,868 | 2,174 | 455 | 240 | 35.3 | 6.0 | Northwest Arctic census subarea |
| 13 | 6 | 3 | 127 | 103.1 | 164 | 82 | 22 | 11 | 36.4 | 8.5 | Ambler city |
| 10 | 4 | 3 | 183 | 127.3 | 236 | 102 | 17 | 11 | 43.3 | 4.1 | Buckland city |
| 8 | 2 | 0 | 55 | 121.8 | 86 | 37 | 10 | 5 | 29.5 | 8.2 | Deering city |
| 22 | 9 | 5 | 169 | 113.6 | 219 | 99 | 36 | 15 | 39.3 | 10.0 | Kiana city |
| 15 | 5 | 0 | 196 | 90.8 | 223 | 116 | 20 | 9 | 40.4 | 5.3 | Kivalina city |
| 5 | 0 | 1 | 75 | 101.3 | 91 | 44 | 6 | 4 | 39.7 | 4.0 | Kobuk city |
| 120 | 73 | 16 | 1,570 | 103.9 | 2,165 | 1,043 | 209 | 113 | 32.4 | 6.5 | Kotzebue city |
| 18 | 13 | 2 | 246 | 108.9 | 307 | 150 | 33 | 16 | 40.3 | 6.4 | Noatak CDP |
| 17 | 23 | 3 | 293 | 128.0 | 395 | 169 | 43 | 21 | 40.9 | 6.4 | Noorvik city |
| 4 | 0 | 0 | 36 | 758.3 | 309 | 36 | 4 | 0 | 0.0 | 1.3 | Red Dog Mine CDP |
| 21 | 9 | 2 | 398 | 108.3 | 471 | 209 | 32 | 22 | 43.2 | 3.9 | Selawik city |
| 8 | 11 | 1 | 131 | 100.0 | 155 | 77 | 20 | 11 | 40.8 | 7.6 | Shungnak city |
| | | | | | | | | | | | |
| 281 | 118 | 39 | 1,833 | 108.1 | 2,924 | 1,398 | 438 | 195 | 23.4 | 11.5 | Petersburg Census Area |
| 281 | 118 | 39 | 1,833 | 108.1 | 2,924 | 1,398 | 438 | 195 | 23.4 | 11.5 | Petersburg census subarea |
| 42 | 19 | 2 | 255 | 118.4 | 426 | 192 | 63 | 32 | 23.5 | 11.3 | Kake city |
| 4 | 1 | 0 | 11 | 145.5 | 23 | 10 | 5 | 1 | 14.8 | 18.5 | Kupreanof city |
| 216 | 96 | 35 | 1,439 | 104.9 | 2,261 | 1,098 | 347 | 158 | 23.3 | 11.8 | Petersburg city |
| 3 | 1 | 0 | 23 | 126.1 | 38 | 18 | 4 | 1 | 26.9 | 7.7 | Port Alexander city |
| | | | | | | | | | | | |
| 400 | 134 | 25 | 2,489 | 123.3 | 4,135 | 1,830 | 559 | 228 | 25.6 | 10.1 | Prince of Wales-Hyder Census Area |
| 14 | 3 | 1 | 36 | 141.7 | 77 | 34 | 18 | 9 | 11.5 | 20.7 | Hyder census subarea |
| 14 | 3 | 1 | 36 | 141.7 | 77 | 34 | 18 | 9 | 11.5 | 20.7 | Hyder CDP |
| | | | | | | | | | | | Metlakatla Indian Community census subarea |
| 86 | 39 | 8 | 699 | 108.9 | 1,039 | 491 | 133 | 63 | 28.8 | 9.1 | Metlakatla CDP |
| 86 | 39 | 8 | 676 | 107.8 | 1,007 | 475 | 133 | 63 | 28.3 | 9.5 | Metlakatla CDP |
| 300 | 92 | 16 | 1,754 | 128.7 | 3,019 | 1,305 | 408 | 156 | 24.8 | 10.2 | Prince of Wales census subarea |
| 21 | 3 | 0 | 71 | 147.9 | 147 | 61 | 24 | 8 | 16.5 | 13.6 | Coffman Cove city |
| 66 | 15 | 4 | 540 | 122.4 | 862 | 399 | 85 | 33 | 28.2 | 7.1 | Craig city |
| 5 | 1 | 0 | 16 | 162.5 | 39 | 16 | 6 | 3 | 7.1 | 14.3 | Edna Bay CDP |
| 5 | 1 | 0 | 51 | 119.6 | 87 | 38 | 6 | 2 | 22.3 | 5.4 | Hollis CDP |
| 28 | 11 | 2 | 164 | 129.3 | 265 | 120 | 41 | 12 | 29.5 | 10.9 | Hydaburg city |
| 5 | 1 | 0 | 20 | 145.0 | 40 | 15 | 6 | 4 | 18.4 | 12.2 | Kasaan city |
| 65 | 32 | 5 | 359 | 110.3 | 556 | 256 | 102 | 51 | 26.4 | 13.5 | Klawock city |
| 15 | 1 | 0 | 51 | 121.6 | 87 | 33 | 16 | 5 | 23.0 | 14.2 | Naukatl Bay CDP |
| 2 | 1 | 1 | 7 | 114.3 | 14 | 6 | 4 | 2 | 6.7 | 26.7 | Point Baker CDP |

Table 1.
Age and Sex: 2010—Con.

[For information on confidentiality protection, nonsampling error, and definitions, see Selected Appendixes at <www.census.gov/prod/cen2010/cph-1-a.pdf>]

| State Borough and Census Area Census Subarea Place | Total population | Median age | Age | | | | | | | | |
|---|---------------------|---------------|------------------|------------------|-------------------|-------------------|-------------------|-------------------|-------------------|-------------------|-------------------|
| | | | Under 5 years | 5 to 17 years | 18 to 20 years | 21 to 24 years | 25 to 34 years | 35 to 44 years | 45 to 54 years | 55 to 59 years | 60 to 64 years |
| Prince of Wales-Hyder Census Area—Con. | | | | | | | | | | | |
| Prince of Wales census subarea—Con. | | | | | | | | | | | |
| Port Protection CDP..... | 48 | 47.5 | 0 | 4 | 2 | 2 | 5 | 5 | 12 | 8 | 6 |
| Thorne Bay city..... | 471 | 44.4 | 21 | 84 | 15 | 14 | 42 | 64 | 88 | 57 | 45 |
| Whale Pass CDP..... | 31 | 57.3 | 2 | 2 | 0 | 0 | 5 | 2 | 2 | 5 | 6 |
| Sitka City and Borough..... | 8,881 | 38.2 | 624 | 1,466 | 288 | 432 | 1,254 | 1,165 | 1,436 | 696 | 512 |
| Sitka census subarea..... | 8,881 | 38.2 | 624 | 1,466 | 288 | 432 | 1,254 | 1,165 | 1,436 | 696 | 512 |
| Sitka city and borough..... | 8,881 | 38.2 | 624 | 1,466 | 288 | 432 | 1,254 | 1,165 | 1,436 | 696 | 512 |
| Skagway Municipality..... | 968 | 41.2 | 49 | 103 | 25 | 25 | 189 | 159 | 156 | 103 | 71 |
| Skagway census subarea..... | 968 | 41.2 | 49 | 103 | 25 | 25 | 189 | 159 | 156 | 103 | 71 |
| Skagway CDP..... | 920 | 41.0 | 48 | 100 | 23 | 23 | 179 | 152 | 149 | 97 | 66 |
| Southeast Fairbanks Census Area..... | 7,029 | 37.4 | 486 | 1,363 | 255 | 307 | 893 | 912 | 1,172 | 562 | 415 |
| Southeast Fairbanks census subarea..... | 7,029 | 37.4 | 486 | 1,363 | 255 | 307 | 893 | 912 | 1,172 | 562 | 415 |
| Alcan Border CDP..... | 33 | 34.5 | 3 | 7 | 0 | 0 | 7 | 2 | 8 | 3 | 3 |
| Big Delta CDP..... | 591 | 40.0 | 47 | 113 | 24 | 24 | 61 | 67 | 112 | 54 | 35 |
| Chicken CDP..... | 7 | 53.5 | 0 | 0 | 0 | 0 | 1 | 1 | 2 | 2 | 1 |
| Delta Junction city..... | 958 | 32.4 | 74 | 198 | 32 | 54 | 146 | 116 | 151 | 56 | 48 |
| Deltana CDP..... | 2,251 | 34.8 | 168 | 494 | 107 | 90 | 270 | 286 | 348 | 163 | 123 |
| Dot Lake CDP..... | 13 | 48.5 | 0 | 3 | 0 | 0 | 0 | 3 | 2 | 5 | 0 |
| Dot Lake Village CDP..... | 62 | 28.0 | 2 | 25 | 0 | 1 | 10 | 6 | 11 | 1 | 2 |
| Dry Creek CDP..... | 94 | 37.3 | 5 | 28 | 8 | 1 | 4 | 11 | 13 | 4 | 4 |
| Eagle city..... | 86 | 55.5 | 1 | 15 | 2 | 2 | 1 | 6 | 15 | 14 | 13 |
| Eagle Village CDP..... | 67 | 46.5 | 3 | 12 | 3 | 4 | 5 | 5 | 19 | 7 | 3 |
| Fort Greely CDP..... | 539 | 31.9 | 39 | 107 | 12 | 38 | 93 | 85 | 71 | 38 | 33 |
| Healy Lake CDP..... | 13 | 41.5 | 1 | 0 | 0 | 1 | 4 | 1 | 3 | 1 | 0 |
| Northway CDP..... | 71 | 35.5 | 6 | 14 | 4 | 3 | 8 | 6 | 12 | 8 | 1 |
| Northway Junction CDP..... | 54 | 35.0 | 3 | 16 | 1 | 3 | 4 | 8 | 2 | 4 | 1 |
| Northway Village CDP..... | 98 | 33.0 | 13 | 11 | 5 | 7 | 14 | 9 | 8 | 10 | 4 |
| Tanacross CDP..... | 136 | 38.5 | 7 | 30 | 1 | 5 | 19 | 18 | 19 | 11 | 8 |
| Tetlin CDP..... | 127 | 30.6 | 11 | 29 | 7 | 4 | 20 | 16 | 19 | 6 | 4 |
| Tok CDP..... | 1,258 | 44.1 | 85 | 214 | 39 | 46 | 118 | 142 | 233 | 129 | 92 |
| Whitestone CDP..... | 97 | 28.6 | 13 | 21 | 2 | 5 | 19 | 16 | 6 | 5 | 4 |
| Valdez-Cordova Census Area..... | 9,636 | 39.8 | 621 | 1,727 | 346 | 455 | 1,138 | 1,217 | 1,862 | 849 | 623 |
| Chugach census subarea..... | 6,684 | 38.8 | 441 | 1,184 | 241 | 331 | 836 | 894 | 1,325 | 569 | 386 |
| Chenega CDP..... | 76 | 35.0 | 8 | 17 | 1 | 5 | 7 | 12 | 6 | 8 | 3 |
| Cordova city..... | 2,239 | 42.2 | 128 | 394 | 86 | 79 | 243 | 270 | 482 | 197 | 143 |
| Tatitlek CDP..... | 88 | 29.5 | 11 | 19 | 3 | 6 | 12 | 10 | 13 | 4 | 8 |
| Valdez city..... | 3,976 | 36.7 | 279 | 725 | 147 | 222 | 532 | 554 | 764 | 317 | 216 |
| Whittier city..... | 220 | 48.0 | 11 | 22 | 3 | 9 | 21 | 34 | 50 | 29 | 14 |
| Copper River census subarea..... | 2,952 | 42.2 | 180 | 543 | 105 | 124 | 302 | 323 | 537 | 280 | 237 |
| Chisana CDP..... | 0 | 0.0 | 0 | 0 | 0 | 0 | 0 | 0 | 0 | 0 | 0 |
| Chistochina CDP..... | 93 | 43.5 | 3 | 17 | 3 | 5 | 8 | 13 | 17 | 3 | 8 |
| Chitina CDP..... | 126 | 28.0 | 19 | 29 | 5 | 7 | 14 | 10 | 16 | 7 | 13 |
| Copper Center CDP..... | 328 | 35.3 | 22 | 80 | 12 | 14 | 34 | 45 | 64 | 23 | 12 |
| Gakona CDP..... | 218 | 40.7 | 14 | 43 | 4 | 3 | 25 | 28 | 28 | 32 | 15 |
| Glennallen CDP..... | 483 | 35.8 | 32 | 84 | 31 | 34 | 59 | 54 | 76 | 50 | 17 |
| Gulkana CDP..... | 119 | 26.3 | 14 | 32 | 5 | 7 | 17 | 7 | 18 | 1 | 7 |
| Kenny Lake CDP..... | 355 | 44.5 | 17 | 73 | 14 | 11 | 26 | 40 | 78 | 20 | 29 |
| McCarthy CDP..... | 28 | 48.0 | 1 | 1 | 0 | 1 | 5 | 6 | 1 | 5 | 5 |
| Mendeltna CDP..... | 39 | 54.8 | 1 | 1 | 1 | 2 | 2 | 3 | 10 | 11 | 7 |
| Mentasta Lake CDP..... | 112 | 34.0 | 12 | 19 | 3 | 6 | 18 | 10 | 14 | 9 | 7 |
| Nabesna CDP..... | 5 | 55.8 | 0 | 0 | 0 | 0 | 0 | 0 | 0 | 3 | 1 |
| Nelchina CDP..... | 59 | 55.3 | 1 | 6 | 1 | 1 | 4 | 2 | 13 | 11 | 11 |
| Paxson CDP..... | 40 | 54.0 | 1 | 3 | 0 | 0 | 11 | 1 | 7 | 5 | 10 |
| Silver Springs CDP..... | 114 | 41.0 | 3 | 27 | 3 | 4 | 7 | 17 | 30 | 11 | 7 |
| Slana CDP..... | 147 | 53.1 | 9 | 20 | 1 | 3 | 9 | 9 | 35 | 25 | 17 |
| Tazlina CDP..... | 297 | 38.5 | 18 | 61 | 11 | 16 | 30 | 39 | 45 | 20 | 22 |
| Tolsona CDP..... | 30 | 52.3 | 0 | 2 | 0 | 1 | 6 | 2 | 12 | 3 | 2 |
| Tonsina CDP..... | 78 | 49.3 | 5 | 7 | 4 | 4 | 7 | 7 | 17 | 14 | 6 |
| Willow Creek CDP..... | 191 | 49.3 | 3 | 31 | 6 | 5 | 11 | 19 | 42 | 16 | 26 |
| Wade Hampton Census Area..... | 7,459 | 21.9 | 903 | 2,198 | 491 | 546 | 847 | 779 | 788 | 285 | 218 |
| Wade Hampton census subarea..... | 7,459 | 21.9 | 903 | 2,198 | 491 | 546 | 847 | 779 | 788 | 285 | 218 |
| Alakanuk city..... | 677 | 21.1 | 81 | 218 | 39 | 39 | 72 | 73 | 50 | 32 | 26 |
| Chevak city..... | 938 | 21.2 | 122 | 284 | 58 | 86 | 112 | 95 | 100 | 31 | 24 |
| Emmonak city..... | 762 | 24.4 | 68 | 216 | 54 | 51 | 85 | 92 | 88 | 33 | 20 |
| Hooper Bay city..... | 1,093 | 22.1 | 122 | 318 | 74 | 95 | 126 | 91 | 141 | 41 | 29 |
| Kotlik city..... | 577 | 21.7 | 87 | 152 | 43 | 46 | 58 | 61 | 67 | 18 | 16 |
| Marshall city..... | 414 | 21.3 | 61 | 124 | 20 | 25 | 60 | 43 | 38 | 15 | 11 |
| Mountain Village city..... | 813 | 22.6 | 103 | 218 | 67 | 47 | 88 | 102 | 83 | 28 | 27 |
| Nunam Iqua city..... | 187 | 22.1 | 22 | 57 | 9 | 17 | 20 | 21 | 16 | 7 | 6 |
| Pilot Station city..... | 568 | 21.2 | 72 | 163 | 47 | 48 | 63 | 60 | 53 | 20 | 10 |
| Pitkas Point CDP..... | 109 | 24.5 | 9 | 32 | 7 | 7 | 10 | 12 | 17 | 6 | 2 |
| Russian Mission city..... | 312 | 21.8 | 44 | 83 | 22 | 29 | 53 | 25 | 25 | 12 | 11 |
| St. Mary's city..... | 507 | 26.3 | 54 | 141 | 22 | 29 | 53 | 62 | 70 | 23 | 19 |
| Scammon Bay city..... | 474 | 17.6 | 57 | 186 | 29 | 25 | 42 | 40 | 33 | 17 | 15 |

Table 1.
Age and Sex: 2010—Con.

[For information on confidentiality protection, nonsampling error, and definitions, see Selected Appendixes at <www.census.gov/prod/cen2010/cph-1-a.pdf>]

| Age—Con | | | Age and sex | | | | | | Percent of total population | | State Borough and Census Area Census Subarea Place |
|-------------------|-------------------|----------------------|-------------|--------------------------------|-------------------|--------|-------------------|--------|-----------------------------|----------------------|---|
| 65 to 74 years | 75 to 84 years | 85 years and over | All ages | | 18 years and over | | 65 years and over | | Under 18 years | 65 years and over | |
| | | | Female | Males per 100 females | Total | Female | Total | Female | | | |
| | | | | | | | | | | | Prince of Wales-Hyder Census Area—Con. |
| 2 | 1 | 1 | 15 | 220.0 | 44 | 14 | 4 | 1 | 8.3 | 8.3 | Prince of Wales census subarea—Con. |
| 31 | 10 | 0 | 197 | 139.1 | 366 | 157 | 41 | 13 | 22.3 | 8.7 | Port Protection CDP |
| 5 | 1 | 1 | 11 | 181.8 | 27 | 8 | 7 | 0 | 12.9 | 22.6 | Thorne Bay city |
| | | | | | | | | | | | Whale Pass CDP |
| 576 | 295 | 137 | 4,400 | 101.8 | 6,791 | 3,415 | 1,008 | 567 | 23.5 | 11.4 | Sitka City and Borough |
| 576 | 295 | 137 | 4,400 | 101.8 | 6,791 | 3,415 | 1,008 | 567 | 23.5 | 11.4 | Sitka census subarea |
| 576 | 295 | 137 | 4,400 | 101.8 | 6,791 | 3,415 | 1,008 | 567 | 23.5 | 11.4 | Sitka city and borough |
| 63 | 19 | 6 | 468 | 106.8 | 816 | 392 | 88 | 50 | 15.7 | 9.1 | Skagway Municipality |
| 63 | 19 | 6 | 468 | 106.8 | 816 | 392 | 88 | 50 | 15.7 | 9.1 | Skagway census subarea |
| 58 | 19 | 6 | 446 | 106.3 | 772 | 370 | 83 | 47 | 16.1 | 9.0 | Skagway CDP |
| 462 | 164 | 38 | 3,112 | 125.9 | 5,180 | 2,234 | 664 | 298 | 26.3 | 9.4 | Southeast Fairbanks Census Area |
| 462 | 164 | 38 | 3,112 | 125.9 | 5,180 | 2,234 | 664 | 298 | 26.3 | 9.4 | Southeast Fairbanks census subarea |
| 0 | 0 | 0 | 11 | 200.0 | 23 | 7 | 0 | 0 | 30.3 | 0.0 | Alcan Border CDP |
| 36 | 13 | 5 | 279 | 111.8 | 431 | 206 | 54 | 23 | 27.1 | 9.1 | Big Delta CDP |
| 0 | 0 | 0 | 3 | 133.3 | 7 | 3 | 0 | 0 | 0.0 | 0.0 | Chicken CDP |
| 56 | 26 | 1 | 432 | 121.8 | 686 | 314 | 83 | 40 | 28.4 | 8.7 | Delta Junction city |
| 139 | 55 | 8 | 1,059 | 112.6 | 1,589 | 755 | 202 | 97 | 29.4 | 9.0 | Deltana CDP |
| 0 | 0 | 0 | 4 | 225.0 | 10 | 3 | 0 | 0 | 23.1 | 0.0 | Dot Lake CDP |
| 3 | 1 | 0 | 28 | 121.4 | 35 | 16 | 4 | 1 | 43.5 | 6.5 | Dot Lake Village CDP |
| 7 | 8 | 1 | 52 | 80.8 | 61 | 32 | 16 | 11 | 35.1 | 17.0 | Dry Creek CDP |
| 14 | 2 | 1 | 41 | 109.8 | 70 | 32 | 17 | 5 | 18.6 | 19.8 | Eagle city |
| 6 | 0 | 0 | 29 | 131.0 | 52 | 21 | 6 | 3 | 22.4 | 9.0 | Eagle Village CDP |
| 18 | 0 | 5 | 211 | 155.5 | 393 | 132 | 23 | 6 | 27.1 | 4.3 | Fort Greely CDP |
| 1 | 0 | 1 | 5 | 160.0 | 12 | 4 | 2 | 0 | 7.7 | 15.4 | Healy Lake CDP |
| 4 | 3 | 2 | 31 | 129.0 | 51 | 20 | 9 | 4 | 28.2 | 12.7 | Northway CDP |
| 11 | 0 | 1 | 27 | 100.0 | 35 | 18 | 12 | 6 | 35.2 | 22.2 | Northway Junction CDP |
| 8 | 7 | 2 | 47 | 108.5 | 74 | 32 | 17 | 5 | 24.5 | 17.3 | Northway Village CDP |
| 9 | 7 | 2 | 66 | 106.1 | 99 | 46 | 18 | 7 | 27.2 | 13.2 | Tanacross CDP |
| 10 | 1 | 0 | 57 | 122.8 | 87 | 38 | 11 | 8 | 31.5 | 8.7 | Tetlin CDP |
| 120 | 31 | 9 | 590 | 113.2 | 959 | 448 | 160 | 71 | 23.8 | 12.7 | Tok CDP |
| 3 | 3 | 0 | 49 | 98.0 | 63 | 31 | 6 | 2 | 35.1 | 6.2 | Whitestone CDP |
| 551 | 186 | 61 | 4,493 | 114.5 | 7,288 | 3,321 | 798 | 374 | 24.4 | 8.3 | Valdez-Cordova Census Area |
| 335 | 105 | 37 | 3,108 | 115.1 | 5,059 | 2,300 | 477 | 233 | 24.3 | 7.1 | Chugach census subarea |
| 8 | 0 | 1 | 37 | 105.4 | 51 | 23 | 9 | 1 | 32.9 | 11.8 | Chenega CDP |
| 148 | 53 | 16 | 1,040 | 115.3 | 1,717 | 793 | 217 | 104 | 23.3 | 9.7 | Cordova city |
| 2 | 0 | 0 | 48 | 83.3 | 58 | 31 | 2 | 1 | 34.1 | 2.3 | Tatitlek CDP |
| 155 | 47 | 18 | 1,856 | 114.2 | 2,972 | 1,352 | 220 | 113 | 25.3 | 5.5 | Valdez city |
| 21 | 4 | 2 | 95 | 131.6 | 187 | 76 | 27 | 13 | 15.0 | 12.3 | Whittier city |
| 216 | 81 | 24 | 1,385 | 113.1 | 2,229 | 1,021 | 321 | 141 | 24.5 | 10.9 | Copper River census subarea |
| 0 | 0 | 0 | 0 | (X) | 0 | 0 | 0 | 0 | (X) | (X) | Chisana CDP |
| 9 | 7 | 0 | 45 | 106.7 | 73 | 35 | 16 | 9 | 21.5 | 17.2 | Chistochina CDP |
| 4 | 1 | 1 | 65 | 93.8 | 78 | 37 | 6 | 1 | 38.1 | 4.8 | Chitina CDP |
| 11 | 8 | 3 | 158 | 107.6 | 226 | 102 | 22 | 14 | 31.1 | 6.7 | Copper Center CDP |
| 20 | 3 | 3 | 104 | 109.6 | 161 | 74 | 26 | 12 | 26.1 | 11.9 | Gakona CDP |
| 37 | 8 | 1 | 238 | 102.9 | 367 | 177 | 46 | 22 | 24.0 | 9.5 | Glennallen CDP |
| 6 | 3 | 2 | 58 | 105.2 | 73 | 37 | 11 | 4 | 38.7 | 9.2 | Gulkana CDP |
| 31 | 11 | 5 | 169 | 110.1 | 265 | 124 | 47 | 20 | 25.4 | 13.2 | Kenny Lake CDP |
| 3 | 0 | 0 | 8 | 250.0 | 26 | 7 | 3 | 0 | 7.1 | 10.7 | McCarthy CDP |
| 0 | 0 | 1 | 16 | 143.8 | 37 | 15 | 1 | 1 | 5.1 | 2.6 | Mendeltna CDP |
| 8 | 4 | 2 | 43 | 160.5 | 81 | 35 | 14 | 5 | 27.7 | 12.5 | Mentasta Lake CDP |
| 0 | 1 | 0 | 3 | 66.7 | 5 | 3 | 1 | 1 | 0.0 | 20.0 | Nabesna CDP |
| 3 | 5 | 1 | 30 | 96.7 | 52 | 26 | 9 | 5 | 11.9 | 15.3 | Nelchina CDP |
| 2 | 0 | 0 | 13 | 207.7 | 36 | 11 | 2 | 0 | 10.0 | 5.0 | Paxson CDP |
| 3 | 2 | 0 | 50 | 128.0 | 84 | 37 | 5 | 2 | 26.3 | 4.4 | Silver Springs CDP |
| 15 | 1 | 3 | 62 | 137.1 | 118 | 51 | 19 | 8 | 19.7 | 12.9 | Slana CDP |
| 22 | 12 | 1 | 148 | 100.7 | 218 | 110 | 35 | 15 | 26.6 | 11.8 | Tazlina CDP |
| 0 | 2 | 0 | 14 | 114.3 | 28 | 12 | 2 | 1 | 6.7 | 6.7 | Tolsona CDP |
| 5 | 2 | 0 | 34 | 129.4 | 66 | 29 | 7 | 3 | 15.4 | 9.0 | Tonsina CDP |
| 26 | 5 | 1 | 89 | 114.6 | 157 | 70 | 32 | 13 | 17.8 | 16.8 | Willow Creek CDP |
| 244 | 119 | 41 | 3,515 | 112.2 | 4,358 | 2,044 | 404 | 215 | 41.6 | 5.4 | Wade Hampton Census Area |
| 244 | 119 | 41 | 3,515 | 112.2 | 4,358 | 2,044 | 404 | 215 | 41.6 | 5.4 | Wade Hampton census subarea |
| 27 | 15 | 5 | 334 | 102.7 | 378 | 189 | 47 | 24 | 44.2 | 6.9 | Alakanuk city |
| 14 | 10 | 2 | 430 | 118.1 | 532 | 223 | 26 | 16 | 43.3 | 2.8 | Chevak city |
| 39 | 14 | 2 | 333 | 128.8 | 478 | 215 | 55 | 26 | 37.3 | 7.2 | Emmonak city |
| 34 | 11 | 11 | 530 | 106.2 | 653 | 312 | 56 | 32 | 40.3 | 5.1 | Hooper Bay city |
| 18 | 10 | 1 | 270 | 113.7 | 338 | 154 | 29 | 15 | 41.4 | 5.0 | Kotlik city |
| 10 | 5 | 2 | 196 | 111.2 | 229 | 115 | 17 | 7 | 44.7 | 4.1 | Marshall city |
| 25 | 21 | 4 | 396 | 105.3 | 492 | 242 | 50 | 26 | 39.5 | 6.2 | Mountain Village city |
| 8 | 2 | 2 | 89 | 110.1 | 108 | 53 | 12 | 5 | 42.2 | 6.4 | Nunam Iqua city |
| 15 | 15 | 2 | 273 | 108.1 | 333 | 156 | 32 | 18 | 41.4 | 5.6 | Pilot Station city |
| 7 | 0 | 0 | 55 | 98.2 | 68 | 34 | 7 | 3 | 37.6 | 6.4 | Pitkas Point CDP |
| 7 | 1 | 0 | 146 | 113.7 | 185 | 87 | 8 | 5 | 40.7 | 2.6 | Russian Mission city |
| 21 | 7 | 6 | 240 | 111.3 | 312 | 149 | 34 | 21 | 38.5 | 6.7 | St. Mary's city |
| 18 | 8 | 4 | 213 | 122.5 | 231 | 107 | 30 | 17 | 51.3 | 6.3 | Scammon Bay city |

Table 1.

Age and Sex: 2010—Con.

[For information on confidentiality protection, nonsampling error, and definitions, see Selected Appendixes at <www.census.gov/prod/cen2010/cph-1-a.pdf>]

| State Borough and Census Area Census Subarea Place | Total population | Median age | Age | | | | | | | | |
|---|---------------------|---------------|------------------|------------------|-------------------|-------------------|-------------------|-------------------|-------------------|-------------------|-------------------|
| | | | Under 5 years | 5 to 17 years | 18 to 20 years | 21 to 24 years | 25 to 34 years | 35 to 44 years | 45 to 54 years | 55 to 59 years | 60 to 64 years |
| Wrangell City and Borough..... | 2,369 | 46.7 | 129 | 391 | 75 | 93 | 203 | 241 | 429 | 235 | 199 |
| Wrangell census subarea..... | 2,369 | 46.7 | 129 | 391 | 75 | 93 | 203 | 241 | 429 | 235 | 199 |
| Wrangell city and borough..... | 2,369 | 46.7 | 129 | 391 | 75 | 93 | 203 | 241 | 429 | 235 | 199 |
| Yakutat City and Borough..... | 662 | 39.7 | 40 | 122 | 22 | 26 | 78 | 94 | 110 | 60 | 46 |
| Yakutat census subarea..... | 662 | 39.7 | 40 | 122 | 22 | 26 | 78 | 94 | 110 | 60 | 46 |
| Yakutat CDP..... | 662 | 39.7 | 40 | 122 | 22 | 26 | 78 | 94 | 110 | 60 | 46 |
| Yukon-Koyukuk Census Area..... | 5,588 | 35.3 | 443 | 1,109 | 253 | 298 | 669 | 563 | 903 | 455 | 326 |
| Koyukuk-Middle Yukon census subarea..... | 3,219 | 37.0 | 254 | 629 | 129 | 163 | 369 | 323 | 527 | 284 | 186 |
| Alatna CDP..... | 37 | 27.2 | 6 | 9 | 0 | 3 | 7 | 2 | 2 | 3 | 1 |
| Allakaket city..... | 105 | 27.6 | 15 | 15 | 7 | 5 | 19 | 8 | 10 | 12 | 6 |
| Bettles city..... | 12 | 55.7 | 0 | 0 | 0 | 1 | 0 | 1 | 2 | 4 | 3 |
| Coldfoot CDP..... | 10 | 43.0 | 0 | 2 | 0 | 0 | 1 | 3 | 3 | 0 | 0 |
| Evansville CDP..... | 15 | 51.3 | 0 | 1 | 0 | 1 | 2 | 1 | 5 | 3 | 0 |
| Four Mile Road CDP..... | 43 | 38.8 | 8 | 6 | 1 | 1 | 4 | 3 | 9 | 6 | 3 |
| Galeana city..... | 470 | 36.8 | 27 | 106 | 12 | 21 | 54 | 71 | 75 | 34 | 21 |
| Hughes city..... | 77 | 32.8 | 7 | 9 | 3 | 8 | 12 | 7 | 9 | 5 | 7 |
| Huslia city..... | 275 | 25.8 | 36 | 73 | 13 | 14 | 37 | 24 | 24 | 15 | 11 |
| Kaltag city..... | 190 | 31.5 | 20 | 33 | 10 | 7 | 32 | 25 | 26 | 11 | 9 |
| Koyukuk city..... | 96 | 31.5 | 11 | 16 | 4 | 9 | 10 | 7 | 20 | 7 | 2 |
| Livengood CDP..... | 13 | 50.8 | 0 | 0 | 1 | 0 | 0 | 4 | 4 | 1 | 1 |
| Manley Hot Springs CDP..... | 89 | 49.5 | 4 | 18 | 2 | 2 | 7 | 8 | 15 | 12 | 7 |
| Minto CDP..... | 210 | 29.6 | 22 | 39 | 10 | 17 | 33 | 17 | 25 | 16 | 11 |
| Nenana city..... | 378 | 48.0 | 17 | 70 | 7 | 12 | 31 | 30 | 77 | 41 | 38 |
| New Allakaket CDP..... | 66 | 26.5 | 5 | 13 | 6 | 7 | 7 | 5 | 12 | 3 | 0 |
| Nulato city..... | 264 | 33.8 | 25 | 44 | 18 | 19 | 32 | 18 | 49 | 20 | 9 |
| Rampart CDP..... | 24 | 40.0 | 1 | 5 | 1 | 0 | 2 | 4 | 3 | 2 | 1 |
| Ruby city..... | 166 | 37.5 | 11 | 45 | 6 | 6 | 14 | 12 | 30 | 14 | 12 |
| Stevens Village CDP..... | 78 | 30.5 | 8 | 13 | 4 | 5 | 14 | 10 | 7 | 6 | 4 |
| Tanana city..... | 246 | 42.3 | 14 | 49 | 11 | 13 | 21 | 27 | 51 | 26 | 15 |
| Wiseman CDP..... | 14 | 28.5 | 0 | 4 | 3 | 0 | 0 | 3 | 3 | 0 | 0 |
| McGrath-Holy Cross census subarea..... | 1,058 | 33.9 | 85 | 226 | 61 | 66 | 110 | 104 | 165 | 81 | 63 |
| Anvik city..... | 85 | 29.8 | 6 | 24 | 3 | 4 | 13 | 8 | 10 | 3 | 9 |
| Flat CDP..... | 0 | 0.0 | 0 | 0 | 0 | 0 | 0 | 0 | 0 | 0 | 0 |
| Grayling city..... | 194 | 23.4 | 24 | 47 | 14 | 22 | 21 | 16 | 22 | 8 | 6 |
| Holy Cross city..... | 178 | 31.0 | 13 | 48 | 7 | 13 | 16 | 21 | 20 | 19 | 6 |
| Lake Minchumina CDP..... | 13 | 50.8 | 0 | 2 | 0 | 0 | 0 | 0 | 6 | 2 | 0 |
| McGrath city..... | 346 | 39.8 | 23 | 61 | 19 | 15 | 35 | 40 | 61 | 31 | 26 |
| Nikolai city..... | 94 | 38.5 | 7 | 17 | 6 | 3 | 12 | 7 | 18 | 4 | 6 |
| Shageluk city..... | 83 | 37.8 | 7 | 17 | 4 | 6 | 5 | 9 | 16 | 10 | 5 |
| Takotna CDP..... | 52 | 28.0 | 5 | 9 | 6 | 2 | 8 | 3 | 11 | 1 | 3 |
| Yukon Flats census subarea..... | 1,311 | 33.8 | 104 | 254 | 63 | 69 | 190 | 136 | 211 | 90 | 77 |
| Arctic Village CDP..... | 152 | 29.0 | 12 | 31 | 12 | 9 | 30 | 17 | 19 | 7 | 4 |
| Beaver CDP..... | 84 | 32.0 | 5 | 17 | 3 | 9 | 10 | 10 | 16 | 7 | 1 |
| Birch Creek CDP..... | 33 | 34.5 | 2 | 1 | 2 | 1 | 11 | 4 | 5 | 4 | 2 |
| Central CDP..... | 96 | 52.4 | 2 | 13 | 2 | 0 | 6 | 7 | 26 | 6 | 15 |
| Chalkyitsik CDP..... | 69 | 27.5 | 5 | 19 | 5 | 4 | 5 | 12 | 8 | 4 | 0 |
| Circle CDP..... | 104 | 31.7 | 12 | 17 | 7 | 8 | 11 | 6 | 18 | 6 | 6 |
| Fort Yukon city..... | 583 | 33.7 | 50 | 117 | 28 | 29 | 82 | 63 | 94 | 35 | 38 |
| Venetie CDP..... | 166 | 30.5 | 15 | 38 | 4 | 9 | 32 | 14 | 21 | 13 | 9 |

Table 1.

Age and Sex: 2010—Con.

[For information on confidentiality protection, nonsampling error, and definitions, see Selected Appendixes at <www.census.gov/prod/cen2010/cph-1-a.pdf>]

| Age—Con | | | Age and sex | | | | | | Percent of total population | | State Borough and Census Area Census Subarea Place |
|-------------------|-------------------|----------------------|-------------|--------------------------------|-------------------|--------|-------------------|--------|-----------------------------|----------------------|---|
| 65 to 74 years | 75 to 84 years | 85 years and over | All ages | | 18 years and over | | 65 years and over | | Under 18 years | 65 years and over | |
| | | | Female | Males per 100 females | Total | Female | Total | Female | | | |
| 233 | 108 | 33 | 1,127 | 110.2 | 1,849 | 873 | 374 | 180 | 22.0 | 15.8 | Wrangell City and Borough |
| 233 | 108 | 33 | 1,127 | 110.2 | 1,849 | 873 | 374 | 180 | 22.0 | 15.8 | Wrangell census subarea |
| 233 | 108 | 33 | 1,127 | 110.2 | 1,849 | 873 | 374 | 180 | 22.0 | 15.8 | Wrangell city and borough |
| 43 | 16 | 5 | 302 | 119.2 | 500 | 218 | 64 | 36 | 24.5 | 9.7 | Yakutat City and Borough |
| 43 | 16 | 5 | 302 | 119.2 | 500 | 218 | 64 | 36 | 24.5 | 9.7 | Yakutat census subarea |
| 43 | 16 | 5 | 302 | 119.2 | 500 | 218 | 64 | 36 | 24.5 | 9.7 | Yakutat CDP |
| 348 | 187 | 34 | 2,561 | 118.2 | 4,036 | 1,803 | 569 | 239 | 27.8 | 10.2 | Yukon-Koyukuk Census Area |
| 209 | 123 | 23 | 1,482 | 117.2 | 2,336 | 1,057 | 355 | 157 | 27.4 | 11.0 | Koyukuk-Middle Yukon census subarea |
| 4 | 0 | 0 | 22 | 68.2 | 22 | 11 | 4 | 1 | 40.5 | 10.8 | Alatna CDP |
| 4 | 4 | 0 | 39 | 169.2 | 75 | 28 | 8 | 2 | 28.6 | 7.6 | Allakaket city |
| 1 | 0 | 0 | 5 | 140.0 | 12 | 5 | 1 | 1 | 0.0 | 8.3 | Bettles city |
| 0 | 1 | 0 | 4 | 150.0 | 8 | 3 | 1 | 1 | 20.0 | 10.0 | Coldfoot CDP |
| 2 | 0 | 0 | 6 | 150.0 | 14 | 5 | 2 | 1 | 6.7 | 13.3 | Evansville CDP |
| 1 | 0 | 1 | 20 | 115.0 | 29 | 10 | 2 | 0 | 32.6 | 4.7 | Four Mile Road CDP |
| 35 | 13 | 1 | 229 | 105.2 | 337 | 166 | 49 | 23 | 28.3 | 10.4 | Galena city |
| 4 | 4 | 2 | 39 | 97.4 | 61 | 30 | 10 | 6 | 20.8 | 13.0 | Hughes city |
| 14 | 12 | 2 | 139 | 97.8 | 166 | 87 | 28 | 11 | 39.6 | 10.2 | Huslia city |
| 6 | 8 | 3 | 74 | 156.8 | 137 | 57 | 17 | 7 | 27.9 | 8.9 | Kaltag city |
| 7 | 3 | 0 | 47 | 104.3 | 69 | 34 | 10 | 6 | 28.1 | 10.4 | Koyukuk city |
| 2 | 0 | 0 | 6 | 116.7 | 13 | 6 | 2 | 2 | 0.0 | 15.4 | Livengood CDP |
| 10 | 3 | 1 | 40 | 122.5 | 67 | 31 | 14 | 7 | 24.7 | 15.7 | Manley Hot Springs CDP |
| 9 | 8 | 3 | 92 | 128.3 | 149 | 61 | 20 | 10 | 29.0 | 9.5 | Minto CDP |
| 31 | 21 | 3 | 186 | 103.2 | 291 | 141 | 55 | 24 | 23.0 | 14.6 | Nenana city |
| 3 | 4 | 1 | 29 | 127.6 | 48 | 21 | 8 | 3 | 27.3 | 12.1 | New Allakaket CDP |
| 14 | 13 | 3 | 120 | 120.0 | 195 | 90 | 30 | 15 | 26.1 | 11.4 | Nulato city |
| 3 | 2 | 0 | 11 | 118.2 | 18 | 8 | 5 | 3 | 25.0 | 20.8 | Rampart CDP |
| 12 | 3 | 1 | 73 | 127.4 | 110 | 47 | 16 | 8 | 33.7 | 9.6 | Ruby city |
| 6 | 0 | 1 | 30 | 160.0 | 57 | 19 | 7 | 1 | 26.9 | 9.0 | Stevens Village CDP |
| 8 | 10 | 1 | 115 | 113.9 | 183 | 82 | 19 | 10 | 25.6 | 7.7 | Tanana city |
| 0 | 1 | 0 | 7 | 100.0 | 10 | 5 | 1 | 1 | 28.6 | 7.1 | Wiseman CDP |
| 61 | 32 | 4 | 492 | 115.0 | 747 | 340 | 97 | 41 | 29.4 | 9.2 | McGrath-Holy Cross census subarea |
| 2 | 3 | 0 | 39 | 117.9 | 55 | 27 | 5 | 2 | 35.3 | 5.9 | Anvik city |
| 0 | 0 | 0 | 0 | (X) | 0 | 0 | 0 | 0 | (X) | (X) | Flat CDP |
| 7 | 6 | 1 | 95 | 104.2 | 123 | 57 | 14 | 6 | 36.6 | 7.2 | Grayling city |
| 11 | 4 | 0 | 86 | 107.0 | 117 | 54 | 15 | 8 | 34.3 | 8.4 | Holy Cross city |
| 2 | 1 | 0 | 7 | 85.7 | 11 | 7 | 3 | 2 | 15.4 | 23.1 | Lake Minchumina CDP |
| 27 | 8 | 0 | 166 | 108.4 | 262 | 120 | 35 | 12 | 24.3 | 10.1 | McGrath city |
| 9 | 4 | 1 | 31 | 203.2 | 70 | 24 | 14 | 5 | 25.5 | 14.9 | Nikolai city |
| 0 | 3 | 1 | 41 | 102.4 | 59 | 30 | 4 | 3 | 28.9 | 4.8 | Shageluk city |
| 2 | 2 | 0 | 23 | 126.1 | 38 | 17 | 4 | 2 | 26.9 | 7.7 | Takotna CDP |
| 78 | 32 | 7 | 587 | 123.3 | 953 | 406 | 117 | 41 | 27.3 | 8.9 | Yukon Flats census subarea |
| 9 | 2 | 0 | 66 | 130.3 | 109 | 45 | 11 | 5 | 28.3 | 7.2 | Arctic Village CDP |
| 3 | 3 | 0 | 41 | 104.9 | 62 | 28 | 6 | 3 | 26.2 | 7.1 | Beaver CDP |
| 1 | 0 | 0 | 15 | 120.0 | 30 | 12 | 1 | 1 | 9.1 | 3.0 | Birch Creek CDP |
| 18 | 1 | 0 | 45 | 113.3 | 81 | 36 | 19 | 4 | 15.6 | 19.8 | Central CDP |
| 2 | 4 | 1 | 34 | 102.9 | 45 | 21 | 7 | 4 | 34.8 | 10.1 | Chalkyitsik CDP |
| 10 | 3 | 0 | 54 | 92.6 | 75 | 33 | 13 | 2 | 27.9 | 12.5 | Circle CDP |
| 26 | 15 | 6 | 258 | 126.0 | 416 | 180 | 47 | 17 | 28.6 | 8.1 | Fort Yukon city |
| 7 | 4 | 0 | 66 | 151.5 | 113 | 45 | 11 | 5 | 31.9 | 6.6 | Venetie CDP |

Table 2.
Age and Sex: 2010

[For information on confidentiality protection, nonsampling error, and definitions, see Selected Appendixes at <www.census.gov/prod/cen2010/cph-1-a.pdf>]

| State Borough and Census Area Place | Total population | Median age | Age | | | | | | | | |
|---|---------------------|---------------|------------------|------------------|-------------------|-------------------|-------------------|-------------------|-------------------|-------------------|-------------------|
| | | | Under 5 years | 5 to 17 years | 18 to 20 years | 21 to 24 years | 25 to 34 years | 35 to 44 years | 45 to 54 years | 55 to 59 years | 60 to 64 years |
| Alaska..... | 710,231 | 33.8 | 53,996 | 133,382 | 31,090 | 43,791 | 103,125 | 92,974 | 111,026 | 49,971 | 35,938 |
| BOROUGH AND CENSUS AREA | | | | | | | | | | | |
| Aleutians East Borough..... | 3,141 | 42.1 | 123 | 248 | 86 | 212 | 514 | 597 | 771 | 264 | 171 |
| Aleutians West Census Area..... | 5,561 | 40.7 | 205 | 610 | 146 | 280 | 972 | 1,137 | 1,232 | 458 | 328 |
| Anchorage Municipality..... | 291,826 | 32.9 | 21,961 | 53,825 | 13,136 | 19,666 | 45,440 | 39,062 | 44,569 | 19,088 | 13,940 |
| Bethel Census Area..... | 17,013 | 26.2 | 1,796 | 4,422 | 931 | 1,045 | 2,257 | 1,858 | 2,210 | 850 | 603 |
| Bristol Bay Borough..... | 997 | 42.8 | 48 | 177 | 27 | 41 | 112 | 125 | 225 | 103 | 56 |
| Denali Borough..... | 1,826 | 41.5 | 114 | 297 | 39 | 42 | 232 | 269 | 380 | 198 | 118 |
| Dillingham Census Area..... | 4,847 | 29.0 | 452 | 1,143 | 273 | 302 | 576 | 481 | 741 | 327 | 185 |
| Fairbanks North Star Borough..... | 97,581 | 31.0 | 7,922 | 17,079 | 4,856 | 8,221 | 16,240 | 12,467 | 13,545 | 6,301 | 4,575 |
| Haines Borough..... | 2,508 | 46.9 | 128 | 371 | 49 | 70 | 246 | 305 | 478 | 274 | 242 |
| Hoonah-Angoon Census Area..... | 2,150 | 46.0 | 125 | 299 | 75 | 76 | 240 | 226 | 391 | 235 | 195 |
| Juneau City and Borough..... | 31,275 | 38.1 | 1,982 | 5,354 | 1,204 | 1,571 | 4,327 | 4,326 | 5,441 | 2,575 | 1,860 |
| Kenai Peninsula Borough..... | 55,400 | 40.6 | 3,464 | 9,647 | 2,166 | 2,408 | 6,290 | 6,855 | 9,527 | 5,057 | 3,710 |
| Ketchikan Gateway Borough..... | 13,477 | 38.4 | 903 | 2,324 | 501 | 669 | 1,817 | 1,699 | 2,299 | 1,073 | 825 |
| Kodiak Island Borough..... | 13,592 | 32.5 | 1,151 | 2,743 | 558 | 767 | 2,023 | 1,790 | 2,130 | 875 | 640 |
| Lake and Peninsula Borough..... | 1,631 | 30.8 | 138 | 354 | 88 | 96 | 226 | 162 | 274 | 95 | 71 |
| Matanuska-Susitna Borough..... | 88,995 | 34.8 | 6,900 | 18,819 | 3,469 | 3,977 | 11,587 | 12,180 | 14,346 | 6,364 | 4,284 |
| Nome Census Area..... | 9,492 | 27.6 | 1,017 | 2,242 | 513 | 592 | 1,342 | 1,055 | 1,233 | 534 | 361 |
| North Slope Borough..... | 9,430 | 35.1 | 747 | 1,504 | 452 | 598 | 1,400 | 1,223 | 1,811 | 839 | 454 |
| Northwest Arctic Borough..... | 7,523 | 25.7 | 882 | 1,773 | 468 | 564 | 980 | 841 | 942 | 356 | 262 |
| Petersburg Census Area..... | 3,815 | 41.5 | 227 | 664 | 122 | 167 | 427 | 481 | 666 | 338 | 285 |
| Prince of Wales-Hyder Census Area..... | 5,559 | 39.9 | 416 | 1,008 | 176 | 245 | 606 | 705 | 959 | 522 | 363 |
| Sitka City and Borough..... | 8,881 | 38.2 | 624 | 1,466 | 288 | 432 | 1,254 | 1,165 | 1,436 | 696 | 512 |
| Skagway Municipality..... | 968 | 41.2 | 49 | 103 | 25 | 25 | 189 | 159 | 156 | 103 | 71 |
| Southeast Fairbanks Census Area..... | 7,029 | 37.4 | 486 | 1,363 | 255 | 307 | 893 | 912 | 1,172 | 562 | 415 |
| Valdez-Cordova Census Area..... | 9,636 | 39.8 | 621 | 1,727 | 346 | 455 | 1,138 | 1,217 | 1,862 | 849 | 623 |
| Wade Hampton Census Area..... | 7,459 | 21.9 | 903 | 2,198 | 491 | 546 | 847 | 779 | 788 | 285 | 218 |
| Wrangell City and Borough..... | 2,369 | 46.7 | 129 | 391 | 75 | 93 | 203 | 241 | 429 | 235 | 199 |
| Yakutat City and Borough..... | 662 | 39.7 | 40 | 122 | 22 | 26 | 78 | 94 | 110 | 60 | 46 |
| Yukon-Koyukuk Census Area..... | 5,588 | 35.3 | 443 | 1,109 | 253 | 298 | 669 | 563 | 903 | 455 | 326 |
| PLACE | | | | | | | | | | | |
| Adak city, Aleutians West Census Area..... | 326 | 45.5 | 13 | 22 | 4 | 14 | 48 | 60 | 72 | 39 | 36 |
| Akiak city, Kodiak Island Borough..... | 71 | 22.2 | 10 | 19 | 5 | 6 | 12 | 3 | 7 | 3 | 1 |
| Akiachak CDP, Bethel Census Area..... | 627 | 24.6 | 64 | 175 | 38 | 39 | 83 | 61 | 78 | 26 | 23 |
| Akiak city, Bethel Census Area..... | 346 | 25.8 | 35 | 95 | 13 | 25 | 56 | 27 | 40 | 24 | 11 |
| Akutan city, Aleutians East Borough..... | 1,027 | 44.1 | 8 | 9 | 25 | 77 | 178 | 241 | 293 | 100 | 62 |
| Alakanuk city, Wade Hampton Census Area | 677 | 21.1 | 81 | 218 | 39 | 39 | 72 | 73 | 50 | 32 | 26 |
| Alatna CDP, Yukon-Koyukuk Census Area.. | 37 | 27.2 | 6 | 9 | 0 | 3 | 7 | 2 | 2 | 3 | 1 |
| Alcan Border CDP, Southeast Fairbanks Census Area..... | 33 | 34.5 | 3 | 7 | 0 | 0 | 7 | 2 | 8 | 3 | 3 |
| Aleknagik city, Dillingham Census Area..... | 219 | 29.5 | 16 | 45 | 14 | 17 | 32 | 16 | 37 | 17 | 7 |
| Aleneva CDP, Kodiak Island Borough..... | 37 | 17.5 | 4 | 15 | 1 | 0 | 6 | 1 | 4 | 3 | 1 |
| Allakaket city, Yukon-Koyukuk Census Area | 105 | 27.6 | 15 | 15 | 7 | 5 | 19 | 8 | 10 | 12 | 6 |
| Ambler city, Northwest Arctic Borough..... | 258 | 28.7 | 34 | 60 | 12 | 16 | 21 | 35 | 30 | 16 | 12 |
| Anaktuvuk Pass city, North Slope Borough.. | 324 | 27.0 | 35 | 71 | 25 | 21 | 61 | 27 | 47 | 13 | 10 |
| Anchorage municipality, Anchorage Municipality..... | 291,826 | 32.9 | 21,961 | 53,825 | 13,136 | 19,666 | 45,440 | 39,062 | 44,569 | 19,088 | 13,940 |
| Anchor Point CDP, Kenai Peninsula Borough..... | 1,930 | 47.1 | 105 | 290 | 44 | 63 | 194 | 211 | 376 | 230 | 146 |
| Anderson city, Denali Borough..... | 246 | 45.3 | 9 | 45 | 6 | 5 | 24 | 31 | 65 | 19 | 20 |
| Angoon city, Hoonah-Angoon Census Area. | 459 | 39.1 | 36 | 73 | 31 | 23 | 52 | 51 | 78 | 35 | 30 |
| Aniak city, Bethel Census Area..... | 501 | 30.3 | 50 | 115 | 28 | 17 | 74 | 49 | 71 | 36 | 28 |
| Anvik city, Yukon-Koyukuk Census Area..... | 85 | 29.8 | 6 | 24 | 3 | 4 | 13 | 8 | 10 | 3 | 9 |
| Arctic Village CDP, Yukon-Koyukuk Census Area..... | 152 | 29.0 | 12 | 31 | 12 | 9 | 30 | 17 | 19 | 7 | 4 |
| Atka city, Aleutians West Census Area..... | 61 | 35.5 | 3 | 12 | 5 | 3 | 7 | 6 | 11 | 4 | 5 |
| Atmautluak CDP, Bethel Census Area..... | 277 | 28.3 | 26 | 73 | 12 | 17 | 44 | 25 | 35 | 12 | 14 |
| Atkasuk city, North Slope Borough..... | 233 | 24.3 | 26 | 65 | 15 | 12 | 32 | 33 | 20 | 10 | 5 |
| Attu Station CDP, Aleutians West Census Area..... | 21 | 26.5 | 0 | 0 | 4 | 6 | 7 | 1 | 3 | 0 | 0 |
| Badger CDP, Fairbanks North Star Borough | 19,482 | 31.4 | 1,685 | 4,053 | 789 | 1,133 | 3,089 | 2,771 | 2,979 | 1,138 | 828 |
| Barrow city, North Slope Borough..... | 4,212 | 28.0 | 459 | 926 | 236 | 287 | 559 | 481 | 627 | 267 | 172 |
| Bear Creek CDP, Kenai Peninsula Borough | 1,956 | 41.3 | 123 | 305 | 71 | 74 | 247 | 262 | 429 | 208 | 127 |
| Beaver CDP, Yukon-Koyukuk Census Area. | 84 | 32.0 | 5 | 17 | 3 | 9 | 10 | 10 | 16 | 7 | 1 |
| Beluga CDP, Kenai Peninsula Borough..... | 20 | 55.5 | 0 | 2 | 1 | 3 | 0 | 1 | 3 | 2 | 2 |
| Bethel city, Bethel Census Area..... | 6,080 | 28.7 | 607 | 1,380 | 289 | 374 | 921 | 728 | 931 | 329 | 245 |
| Bettles city, Yukon-Koyukuk Census Area... | 12 | 55.7 | 0 | 0 | 0 | 1 | 0 | 1 | 2 | 4 | 3 |
| Big Delta CDP, Southeast Fairbanks Census Area..... | 591 | 40.0 | 47 | 113 | 24 | 24 | 61 | 67 | 112 | 54 | 35 |
| Big Lake CDP, Matanuska-Susitna Borough | 3,350 | 42.4 | 212 | 578 | 115 | 151 | 319 | 430 | 660 | 304 | 205 |

Table 2.

Age and Sex: 2010—Con.

[For information on confidentiality protection, nonsampling error, and definitions, see Selected Appendixes at <www.census.gov/prod/cen2010/cph-1-a.pdf>]

| Age—Con | | | Age and sex | | | | | | Percent of total population | | State Borough and Census Area Place |
|-------------------------|-------------------|----------------------|-------------|--------------------------------|-------------------|---------|-------------------|--------|-----------------------------|----------------------|---|
| 65 to 74 years | 75 to 84 years | 85 years and over | All ages | | 18 years and over | | 65 years and over | | Under 18 years | 65 years and over | |
| | | | Female | Males per 100 females | Total | Female | Total | Female | | | |
| 35,350 | 14,877 | 4,711 | 340,603 | 108.5 | 522,853 | 249,631 | 54,938 | 28,132 | 26.4 | 7.7 | Alaska |
| BOROUGH AND CENSUS AREA | | | | | | | | | | | |
| 108 | 40 | 7 | 1,048 | 199.7 | 2,770 | 872 | 155 | 60 | 11.8 | 4.9 | Aleutians East Borough |
| 157 | 31 | 5 | 1,838 | 202.6 | 4,746 | 1,452 | 193 | 75 | 14.7 | 3.5 | Aleutians West Census Area |
| 13,309 | 5,868 | 1,962 | 143,617 | 103.2 | 216,040 | 106,706 | 21,139 | 11,472 | 26.0 | 7.2 | Anchorage Municipality |
| 664 | 308 | 69 | 8,115 | 109.6 | 10,795 | 5,111 | 1,041 | 527 | 36.5 | 6.1 | Bethel Census Area |
| 58 | 21 | 4 | 457 | 118.2 | 772 | 341 | 83 | 39 | 22.6 | 8.3 | Bristol Bay Borough |
| 110 | 24 | 3 | 824 | 121.6 | 1,415 | 623 | 137 | 52 | 22.5 | 7.5 | Denali Borough |
| 236 | 103 | 28 | 2,306 | 110.2 | 3,252 | 1,545 | 367 | 171 | 32.9 | 7.6 | Dillingham Census Area |
| 4,170 | 1,684 | 521 | 46,050 | 111.9 | 72,580 | 33,957 | 6,375 | 3,187 | 25.6 | 6.5 | Fairbanks North Star Borough |
| 216 | 99 | 30 | 1,234 | 103.2 | 2,009 | 983 | 345 | 180 | 19.9 | 13.8 | Haines Borough |
| 207 | 62 | 19 | 985 | 118.3 | 1,726 | 765 | 288 | 115 | 19.7 | 13.4 | Hoonah-Angoon Census Area |
| 1,722 | 666 | 247 | 15,325 | 104.1 | 23,939 | 11,771 | 2,635 | 1,411 | 23.5 | 8.4 | Juneau City and Borough |
| 4,064 | 1,679 | 533 | 26,362 | 110.2 | 42,289 | 19,910 | 6,276 | 3,018 | 23.7 | 11.3 | Kenai Peninsula Borough |
| 837 | 367 | 163 | 6,566 | 105.3 | 10,250 | 4,996 | 1,367 | 705 | 23.9 | 10.1 | Ketchikan Gateway Borough |
| 641 | 202 | 72 | 6,395 | 112.5 | 9,698 | 4,535 | 915 | 471 | 28.6 | 6.7 | Kodiak Island Borough |
| 91 | 26 | 10 | 772 | 111.3 | 1,139 | 525 | 127 | 59 | 30.2 | 7.8 | Lake and Peninsula Borough |
| 4,625 | 1,918 | 526 | 42,955 | 107.2 | 63,276 | 30,539 | 7,069 | 3,503 | 28.9 | 7.9 | Matanuska-Susitna Borough |
| 389 | 178 | 36 | 4,434 | 114.1 | 6,233 | 2,869 | 603 | 289 | 34.3 | 6.4 | Nome Census Area |
| 281 | 100 | 21 | 3,526 | 167.4 | 7,179 | 2,429 | 402 | 176 | 23.9 | 4.3 | North Slope Borough |
| 264 | 155 | 36 | 3,494 | 115.3 | 4,868 | 2,174 | 455 | 240 | 35.3 | 6.0 | Northwest Arctic Borough |
| 281 | 118 | 39 | 1,833 | 108.1 | 2,924 | 1,398 | 438 | 195 | 23.4 | 11.5 | Petersburg Census Area |
| 400 | 134 | 25 | 2,489 | 123.3 | 4,135 | 1,830 | 559 | 228 | 25.6 | 10.1 | Prince of Wales-Hyder Census Area |
| 576 | 295 | 137 | 4,400 | 101.8 | 6,791 | 3,415 | 1,008 | 567 | 23.5 | 11.4 | Sitka City and Borough |
| 63 | 19 | 6 | 468 | 106.8 | 816 | 392 | 88 | 50 | 15.7 | 9.1 | Skagway Municipality |
| 462 | 164 | 38 | 3,112 | 125.9 | 5,180 | 2,234 | 664 | 298 | 26.3 | 9.4 | Southeast Fairbanks Census Area |
| 551 | 186 | 61 | 4,493 | 114.5 | 7,288 | 3,321 | 798 | 374 | 24.4 | 8.3 | Valdez-Cordova Census Area |
| 244 | 119 | 41 | 3,515 | 112.2 | 4,358 | 2,044 | 404 | 215 | 41.6 | 5.4 | Wade Hampton Census Area |
| 233 | 108 | 33 | 1,127 | 110.2 | 1,849 | 873 | 374 | 180 | 22.0 | 15.8 | Wrangell City and Borough |
| 43 | 16 | 5 | 302 | 119.2 | 500 | 218 | 64 | 36 | 24.5 | 9.7 | Yakutat City and Borough |
| 348 | 187 | 34 | 2,561 | 118.2 | 4,036 | 1,803 | 569 | 239 | 27.8 | 10.2 | Yukon-Koyukuk Census Area |
| PLACE | | | | | | | | | | | |
| 18 | 0 | 0 | 127 | 156.7 | 291 | 111 | 18 | 4 | 10.7 | 5.5 | Adak city, Aleutians West Census Area |
| 4 | 1 | 0 | 36 | 97.2 | 42 | 19 | 5 | 2 | 40.8 | 7.0 | Akiak city, Kodiak Island Borough |
| 22 | 16 | 2 | 323 | 94.1 | 388 | 192 | 40 | 22 | 38.1 | 6.4 | Akiachak CDP, Bethel Census Area |
| 10 | 10 | 0 | 177 | 95.5 | 216 | 109 | 20 | 14 | 37.6 | 5.8 | Akiak city, Bethel Census Area |
| 30 | 3 | 1 | 237 | 333.3 | 1,010 | 228 | 34 | 10 | 1.7 | 3.3 | Akutan city, Aleutians East Borough |
| 27 | 15 | 5 | 334 | 102.7 | 378 | 189 | 47 | 24 | 44.2 | 6.9 | Alakanuk city, Wade Hampton Census Area |
| 4 | 0 | 0 | 22 | 68.2 | 22 | 11 | 4 | 1 | 40.5 | 10.8 | Alatna CDP, Yukon-Koyukuk Census Area |
| 0 | 0 | 0 | 11 | 200.0 | 23 | 7 | 0 | 0 | 30.3 | 0.0 | Alcan Border CDP, Southeast Fairbanks Census Area |
| 13 | 3 | 2 | 91 | 140.7 | 158 | 64 | 18 | 6 | 27.9 | 8.2 | Aleknagik city, Dillingham Census Area |
| 2 | 0 | 0 | 17 | 117.6 | 18 | 10 | 2 | 1 | 51.4 | 5.4 | Aleneva CDP, Kodiak Island Borough |
| 4 | 4 | 0 | 39 | 169.2 | 75 | 28 | 8 | 2 | 28.6 | 7.6 | Allakaket city, Yukon-Koyukuk Census Area |
| 13 | 6 | 3 | 127 | 103.1 | 164 | 82 | 22 | 11 | 36.4 | 8.5 | Ambler city, Northwest Arctic Borough |
| 11 | 3 | 0 | 144 | 125.0 | 218 | 101 | 14 | 7 | 32.7 | 4.3 | Anaktuvuk Pass city, North Slope Borough |
| 13,309 | 5,868 | 1,962 | 143,617 | 103.2 | 216,040 | 106,706 | 21,139 | 11,472 | 26.0 | 7.2 | Anchorage municipality, Anchorage Municipality |
| 189 | 70 | 12 | 905 | 113.3 | 1,535 | 723 | 271 | 113 | 20.5 | 14.0 | Anchor Point CDP, Kenai Peninsula Borough |
| 17 | 4 | 1 | 102 | 141.2 | 192 | 74 | 22 | 6 | 22.0 | 8.9 | Anderson city, Denali Borough |
| 37 | 8 | 5 | 195 | 135.4 | 350 | 134 | 50 | 17 | 23.7 | 10.9 | Angoon city, Hoonah-Angoon Census Area |
| 21 | 11 | 1 | 239 | 109.6 | 336 | 159 | 33 | 17 | 32.9 | 6.6 | Aniak city, Bethel Census Area |
| 2 | 3 | 0 | 39 | 117.9 | 55 | 27 | 5 | 2 | 35.3 | 5.9 | Anvik city, Yukon-Koyukuk Census Area |
| 9 | 2 | 0 | 66 | 130.3 | 109 | 45 | 11 | 5 | 28.3 | 7.2 | Arctic Village CDP, Yukon-Koyukuk Census Area |
| 3 | 1 | 1 | 25 | 144.0 | 46 | 18 | 5 | 1 | 24.6 | 8.2 | Atka city, Aleutians West Census Area |
| 13 | 4 | 2 | 145 | 91.0 | 178 | 91 | 19 | 9 | 35.7 | 6.9 | Atmautluak CDP, Bethel Census Area |
| 10 | 5 | 0 | 98 | 137.8 | 142 | 65 | 15 | 9 | 39.1 | 6.4 | Atkasuk city, North Slope Borough |
| 0 | 0 | 0 | 0 | (X) | 21 | 0 | 0 | 0 | 0.0 | 0.0 | Attu Station CDP, Aleutians West Census Area |
| 764 | 200 | 53 | 9,283 | 109.9 | 13,744 | 6,518 | 1,017 | 445 | 29.5 | 5.2 | Badger CDP, Fairbanks North Star Borough |
| 135 | 49 | 14 | 2,048 | 105.7 | 2,827 | 1,360 | 198 | 95 | 32.9 | 4.7 | Barrow city, North Slope Borough |
| 72 | 35 | 3 | 905 | 116.1 | 1,528 | 686 | 110 | 50 | 21.9 | 5.6 | Bear Creek CDP, Kenai Peninsula Borough |
| 3 | 3 | 0 | 41 | 104.9 | 62 | 28 | 6 | 3 | 26.2 | 7.1 | Beaver CDP, Yukon-Koyukuk Census Area |
| 6 | 0 | 0 | 6 | 233.3 | 18 | 4 | 6 | 2 | 10.0 | 30.0 | Beluga CDP, Kenai Peninsula Borough |
| 182 | 74 | 20 | 2,923 | 108.0 | 4,093 | 1,960 | 276 | 146 | 32.7 | 4.5 | Bethel city, Bethel Census Area |
| 1 | 0 | 0 | 5 | 140.0 | 12 | 5 | 1 | 1 | 0.0 | 8.3 | Bettles city, Yukon-Koyukuk Census Area |
| 36 | 13 | 5 | 279 | 111.8 | 431 | 206 | 54 | 23 | 27.1 | 9.1 | Big Delta CDP, Southeast Fairbanks Census Area |
| 262 | 91 | 23 | 1,588 | 111.0 | 2,560 | 1,201 | 376 | 176 | 23.6 | 11.2 | Big Lake CDP, Matanuska-Susitna Borough |

Table 2.

Age and Sex: 2010—Con.

[For information on confidentiality protection, nonsampling error, and definitions, see Selected Appendixes at <www.census.gov/prod/cen2010/cph-1-a.pdf>]

| State Borough and Census Area Place | Total population | Median age | Age | | | | | | | | |
|--|---------------------|---------------|------------------|------------------|-------------------|-------------------|-------------------|-------------------|-------------------|-------------------|-------------------|
| | | | Under 5 years | 5 to 17 years | 18 to 20 years | 21 to 24 years | 25 to 34 years | 35 to 44 years | 45 to 54 years | 55 to 59 years | 60 to 64 years |
| PLACE—Con. | | | | | | | | | | | |
| Birch Creek CDP, Yukon-Koyukuk Census Area..... | 33 | 34.5 | 2 | 1 | 2 | 1 | 11 | 4 | 5 | 4 | 2 |
| Brevig Mission city, Nome Census Area..... | 388 | 20.8 | 55 | 110 | 31 | 21 | 57 | 31 | 45 | 16 | 7 |
| Buckland city, Northwest Arctic Borough..... | 416 | 19.9 | 42 | 138 | 36 | 33 | 52 | 49 | 33 | 12 | 4 |
| Buffalo Soapstone CDP, Matanuska-Susitna Borough..... | 855 | 37.6 | 57 | 195 | 26 | 28 | 95 | 117 | 155 | 68 | 50 |
| Butte CDP, Matanuska-Susitna Borough.... | 3,246 | 40.6 | 217 | 633 | 102 | 126 | 336 | 416 | 630 | 253 | 174 |
| Cantwell CDP, Denali Borough..... | 219 | 42.7 | 12 | 34 | 8 | 3 | 24 | 37 | 41 | 16 | 14 |
| Central CDP, Yukon-Koyukuk Census Area. Chalkyitsik CDP, Yukon-Koyukuk Census Area..... | 96 | 52.4 | 2 | 13 | 2 | 0 | 6 | 7 | 26 | 6 | 15 |
| Chase CDP, Matanuska-Susitna Borough... | 69 | 27.5 | 5 | 19 | 5 | 4 | 5 | 12 | 8 | 4 | 0 |
| Chefornak city, Bethel Census Area..... | 34 | 52.0 | 0 | 2 | 1 | 0 | 4 | 4 | 11 | 7 | 3 |
| Chefornak city, Bethel Census Area..... | 418 | 23.6 | 42 | 119 | 26 | 32 | 50 | 49 | 40 | 22 | 10 |
| Chena Ridge CDP, Fairbanks North Star Borough..... | 5,791 | 36.9 | 370 | 989 | 217 | 286 | 877 | 862 | 1,030 | 486 | 333 |
| Chenega CDP, Valdez-Cordova Census Area..... | 76 | 35.0 | 8 | 17 | 1 | 5 | 7 | 12 | 6 | 8 | 3 |
| Chevak city, Wade Hampton Census Area.. | 938 | 21.2 | 122 | 284 | 58 | 86 | 112 | 95 | 100 | 31 | 24 |
| Chickaloon CDP, Matanuska-Susitna Borough..... | 272 | 48.8 | 18 | 31 | 7 | 7 | 26 | 34 | 46 | 43 | 28 |
| Chicken CDP, Southeast Fairbanks Census Area..... | 7 | 53.5 | 0 | 0 | 0 | 0 | 1 | 1 | 2 | 2 | 1 |
| Chignik city, Lake and Peninsula Borough... | 91 | 45.3 | 3 | 18 | 2 | 3 | 9 | 10 | 23 | 12 | 3 |
| Chignik Lagoon CDP, Lake and Peninsula Borough..... | 78 | 36.0 | 5 | 18 | 1 | 1 | 12 | 10 | 13 | 7 | 4 |
| Chignik Lake CDP, Lake and Peninsula Borough..... | 73 | 32.5 | 2 | 18 | 8 | 3 | 7 | 8 | 11 | 3 | 5 |
| Chiniak CDP, Kodiak Island Borough..... | 47 | 52.2 | 3 | 5 | 2 | 0 | 7 | 4 | 7 | 11 | 4 |
| Chisana CDP, Valdez-Cordova Census Area..... | 0 | 0.0 | 0 | 0 | 0 | 0 | 0 | 0 | 0 | 0 | 0 |
| Chistochina CDP, Valdez-Cordova Census Area..... | 93 | 43.5 | 3 | 17 | 3 | 5 | 8 | 13 | 17 | 3 | 8 |
| Chitina CDP, Valdez-Cordova Census Area | 126 | 28.0 | 19 | 29 | 5 | 7 | 14 | 10 | 16 | 7 | 13 |
| Chuathbaluk city, Bethel Census Area..... | 118 | 24.0 | 14 | 30 | 7 | 9 | 14 | 15 | 14 | 3 | 4 |
| Circle CDP, Yukon-Koyukuk Census Area... | 104 | 31.7 | 12 | 17 | 7 | 8 | 11 | 6 | 18 | 6 | 6 |
| Clam Gulch CDP, Kenai Peninsula Borough | 176 | 51.7 | 4 | 25 | 5 | 2 | 6 | 26 | 40 | 28 | 16 |
| Clark's Point city, Dillingham Census Area... | 62 | 35.0 | 3 | 16 | 3 | 3 | 6 | 3 | 13 | 10 | 1 |
| Coffman Cove city, Prince of Wales-Hyder Census Area..... | 176 | 50.0 | 8 | 21 | 4 | 6 | 11 | 20 | 42 | 23 | 17 |
| Cohoe CDP, Kenai Peninsula Borough..... | 1,364 | 46.3 | 69 | 199 | 57 | 47 | 115 | 175 | 274 | 154 | 117 |
| Cold Bay city, Aleutians East Borough..... | 108 | 44.8 | 7 | 14 | 3 | 4 | 12 | 15 | 35 | 11 | 6 |
| Coldfoot CDP, Yukon-Koyukuk Census Area..... | 10 | 43.0 | 0 | 2 | 0 | 0 | 1 | 3 | 3 | 0 | 0 |
| College CDP, Fairbanks North Star Borough | 12,964 | 30.1 | 781 | 1,993 | 1,125 | 1,359 | 2,023 | 1,506 | 1,745 | 854 | 661 |
| Cooper Landing CDP, Kenai Peninsula Borough..... | 289 | 55.6 | 10 | 13 | 5 | 3 | 28 | 24 | 59 | 29 | 33 |
| Copper Center CDP, Valdez-Cordova Census Area..... | 328 | 35.3 | 22 | 80 | 12 | 14 | 34 | 45 | 64 | 23 | 12 |
| Cordova city, Valdez-Cordova Census Area | 2,239 | 42.2 | 128 | 394 | 86 | 79 | 243 | 270 | 482 | 197 | 143 |
| Covenant Life CDP, Haines Borough..... | 86 | 42.3 | 2 | 15 | 4 | 2 | 4 | 18 | 10 | 7 | 10 |
| Craig city, Prince of Wales-Hyder Census Area..... | 1,201 | 36.4 | 105 | 234 | 34 | 63 | 146 | 166 | 209 | 88 | 71 |
| Crooked Creek CDP, Bethel Census Area... | 105 | 28.5 | 6 | 28 | 9 | 6 | 8 | 10 | 19 | 7 | 4 |
| Crown Point CDP, Kenai Peninsula Borough..... | 74 | 36.0 | 1 | 16 | 1 | 2 | 16 | 9 | 15 | 7 | 3 |
| Deering city, Northwest Arctic Borough..... | 122 | 30.0 | 9 | 27 | 8 | 10 | 11 | 17 | 17 | 6 | 7 |
| Delta Junction city, Southeast Fairbanks Census Area..... | 958 | 32.4 | 74 | 198 | 32 | 54 | 146 | 116 | 151 | 56 | 48 |
| Deltana CDP, Southeast Fairbanks Census Area..... | 2,251 | 34.8 | 168 | 494 | 107 | 90 | 270 | 286 | 348 | 163 | 123 |
| Diamond Ridge CDP, Kenai Peninsula Borough..... | 1,156 | 45.6 | 56 | 203 | 24 | 31 | 105 | 144 | 261 | 135 | 90 |
| Dillingham city, Dillingham Census Area..... | 2,329 | 32.8 | 199 | 483 | 119 | 122 | 291 | 249 | 388 | 180 | 120 |
| Diomed city, Nome Census Area..... | 115 | 25.3 | 14 | 33 | 3 | 7 | 16 | 20 | 7 | 4 | 3 |
| Dot Lake CDP, Southeast Fairbanks Census Area..... | 13 | 48.5 | 0 | 3 | 0 | 0 | 0 | 3 | 2 | 5 | 0 |
| Dot Lake Village CDP, Southeast Fairbanks Census Area..... | 62 | 28.0 | 2 | 25 | 0 | 1 | 10 | 6 | 11 | 1 | 2 |
| Dry Creek CDP, Southeast Fairbanks Census Area..... | 94 | 37.3 | 5 | 28 | 8 | 1 | 4 | 11 | 13 | 4 | 4 |
| Eagle city, Southeast Fairbanks Census Area..... | 86 | 55.5 | 1 | 15 | 2 | 2 | 1 | 6 | 15 | 14 | 13 |
| Eagle Village CDP, Southeast Fairbanks Census Area..... | 67 | 46.5 | 3 | 12 | 3 | 4 | 5 | 5 | 19 | 7 | 3 |
| Edna Bay CDP, Prince of Wales-Hyder Census Area..... | 42 | 53.0 | 1 | 2 | 1 | 3 | 2 | 3 | 12 | 7 | 5 |

Table 2.

Age and Sex: 2010—Con.

[For information on confidentiality protection, nonsampling error, and definitions, see Selected Appendixes at <www.census.gov/prod/cen2010/cph-1-a.pdf>]

| Age—Con | | | Age and sex | | | | | | Percent of total population | | State Borough and Census Area Place |
|-------------------|-------------------|----------------------|-------------|--------------------------------|-------------------|--------|-------------------|--------|-----------------------------|----------------------|---|
| 65 to 74 years | 75 to 84 years | 85 years and over | All ages | | 18 years and over | | 65 years and over | | Under 18 years | 65 years and over | |
| | | | Female | Males per 100 females | Total | Female | Total | Female | | | |
| PLACE—Con. | | | | | | | | | | | |
| 1 | 0 | 0 | 15 | 120.0 | 30 | 12 | 1 | 1 | 9.1 | 3.0 | Birch Creek CDP, Yukon-Koyukuk Census Area |
| 9 | 5 | 1 | 187 | 107.5 | 223 | 108 | 15 | 7 | 42.5 | 3.9 | Brevig Mission city, Nome Census Area |
| 10 | 4 | 3 | 183 | 127.3 | 236 | 102 | 17 | 11 | 43.3 | 4.1 | Buckland city, Northwest Arctic Borough |
| 50 | 13 | 1 | 409 | 109.0 | 603 | 288 | 64 | 24 | 29.5 | 7.5 | Buffalo Soapstone CDP, Matanuska-Susitna Borough |
| 237 | 102 | 20 | 1,599 | 103.0 | 2,396 | 1,167 | 359 | 168 | 26.2 | 11.1 | Butte CDP, Matanuska-Susitna Borough |
| 23 | 7 | 0 | 91 | 140.7 | 173 | 73 | 30 | 12 | 21.0 | 13.7 | Cantwell CDP, Denali Borough |
| 18 | 1 | 0 | 45 | 113.3 | 81 | 36 | 19 | 4 | 15.6 | 19.8 | Central CDP, Yukon-Koyukuk Census Area |
| 2 | 4 | 1 | 34 | 102.9 | 45 | 21 | 7 | 4 | 34.8 | 10.1 | Chalkyitsik CDP, Yukon-Koyukuk Census Area |
| 1 | 0 | 1 | 12 | 183.3 | 32 | 11 | 2 | 0 | 5.9 | 5.9 | Chase CDP, Matanuska-Susitna Borough |
| 22 | 4 | 2 | 208 | 101.0 | 257 | 127 | 28 | 15 | 38.5 | 6.7 | Cheofmak city, Bethel Census Area |
| 246 | 81 | 14 | 2,734 | 111.8 | 4,432 | 2,082 | 341 | 162 | 23.5 | 5.9 | Chena Ridge CDP, Fairbanks North Star Borough |
| 8 | 0 | 1 | 37 | 105.4 | 51 | 23 | 9 | 1 | 32.9 | 11.8 | Chenega CDP, Valdez-Cordova Census Area |
| 14 | 10 | 2 | 430 | 118.1 | 532 | 223 | 26 | 16 | 43.3 | 2.8 | Chevak city, Wade Hampton Census Area |
| 27 | 4 | 1 | 130 | 109.2 | 223 | 105 | 32 | 14 | 18.0 | 11.8 | Chickaloon CDP, Matanuska-Susitna Borough |
| 0 | 0 | 0 | 3 | 133.3 | 7 | 3 | 0 | 0 | 0.0 | 0.0 | Chicken CDP, Southeast Fairbanks Census Area |
| 4 | 3 | 1 | 40 | 127.5 | 70 | 30 | 8 | 2 | 23.1 | 8.8 | Chignik city, Lake and Peninsula Borough |
| 2 | 4 | 1 | 38 | 105.3 | 55 | 25 | 7 | 3 | 29.5 | 9.0 | Chignik Lagoon CDP, Lake and Peninsula Borough |
| 6 | 1 | 1 | 32 | 128.1 | 53 | 26 | 8 | 4 | 27.4 | 11.0 | Chignik Lake CDP, Lake and Peninsula Borough |
| 4 | 0 | 0 | 21 | 123.8 | 39 | 17 | 4 | 1 | 17.0 | 8.5 | Chiniak CDP, Kodiak Island Borough |
| 0 | 0 | 0 | 0 | (X) | 0 | 0 | 0 | 0 | (X) | (X) | Chisana CDP, Valdez-Cordova Census Area |
| 9 | 7 | 0 | 45 | 106.7 | 73 | 35 | 16 | 9 | 21.5 | 17.2 | Chistochina CDP, Valdez-Cordova Census Area |
| 4 | 1 | 1 | 65 | 93.8 | 78 | 37 | 6 | 1 | 38.1 | 4.8 | Chitina CDP, Valdez-Cordova Census Area |
| 4 | 4 | 0 | 61 | 93.4 | 74 | 36 | 8 | 6 | 37.3 | 6.8 | Chuathbaluk city, Bethel Census Area |
| 10 | 3 | 0 | 54 | 92.6 | 75 | 33 | 13 | 2 | 27.9 | 12.5 | Circle CDP, Yukon-Koyukuk Census Area |
| 15 | 7 | 2 | 79 | 122.8 | 147 | 61 | 24 | 10 | 16.5 | 13.6 | Clam Gulch CDP, Kenai Peninsula Borough |
| 0 | 4 | 0 | 31 | 100.0 | 43 | 19 | 4 | 3 | 30.6 | 6.5 | Clark's Point city, Dillingham Census Area |
| 21 | 3 | 0 | 71 | 147.9 | 147 | 61 | 24 | 8 | 16.5 | 13.6 | Coffman Cove city, Prince of Wales-Hyder Census Area |
| 104 | 45 | 8 | 628 | 117.2 | 1,096 | 495 | 157 | 59 | 19.6 | 11.5 | Cohoe CDP, Kenai Peninsula Borough |
| 1 | 0 | 0 | 42 | 157.1 | 87 | 38 | 1 | 1 | 19.4 | 0.9 | Cold Bay city, Aleutians East Borough |
| 0 | 1 | 0 | 4 | 150.0 | 8 | 3 | 1 | 1 | 20.0 | 10.0 | Coldfoot CDP, Yukon-Koyukuk Census Area |
| 601 | 269 | 47 | 6,180 | 109.8 | 10,190 | 4,840 | 917 | 462 | 21.4 | 7.1 | College CDP, Fairbanks North Star Borough |
| 50 | 27 | 8 | 134 | 115.7 | 266 | 121 | 85 | 41 | 8.0 | 29.4 | Cooper Landing CDP, Kenai Peninsula Borough |
| 11 | 8 | 3 | 158 | 107.6 | 226 | 102 | 22 | 14 | 31.1 | 6.7 | Copper Center CDP, Valdez-Cordova Census Area |
| 148 | 53 | 16 | 1,040 | 115.3 | 1,717 | 793 | 217 | 104 | 23.3 | 9.7 | Cordova city, Valdez-Cordova Census Area |
| 8 | 3 | 3 | 44 | 95.5 | 69 | 31 | 14 | 10 | 19.8 | 16.3 | Covenant Life CDP, Haines Borough |
| 66 | 15 | 4 | 540 | 122.4 | 862 | 399 | 85 | 33 | 28.2 | 7.1 | Craig city, Prince of Wales-Hyder Census Area |
| 3 | 2 | 3 | 47 | 123.4 | 71 | 31 | 8 | 4 | 32.4 | 7.6 | Crooked Creek CDP, Bethel Census Area |
| 2 | 1 | 1 | 35 | 111.4 | 57 | 27 | 4 | 2 | 23.0 | 5.4 | Crown Point CDP, Kenai Peninsula Borough |
| 8 | 2 | 0 | 55 | 121.8 | 86 | 37 | 10 | 5 | 29.5 | 8.2 | Deering city, Northwest Arctic Borough |
| 56 | 26 | 1 | 432 | 121.8 | 686 | 314 | 83 | 40 | 28.4 | 8.7 | Delta Junction city, Southeast Fairbanks Census Area |
| 139 | 55 | 8 | 1,059 | 112.6 | 1,589 | 755 | 202 | 97 | 29.4 | 9.0 | Deltana CDP, Southeast Fairbanks Census Area |
| 83 | 20 | 4 | 554 | 108.7 | 897 | 439 | 107 | 43 | 22.4 | 9.3 | Diamond Ridge CDP, Kenai Peninsula Borough |
| 125 | 43 | 10 | 1,127 | 106.7 | 1,647 | 803 | 178 | 81 | 29.3 | 7.6 | Dillingham city, Dillingham Census Area |
| 5 | 3 | 0 | 54 | 113.0 | 68 | 24 | 8 | 3 | 40.9 | 7.0 | Diomedede city, Nome Census Area |
| 0 | 0 | 0 | 4 | 225.0 | 10 | 3 | 0 | 0 | 23.1 | 0.0 | Dot Lake CDP, Southeast Fairbanks Census Area |
| 3 | 1 | 0 | 28 | 121.4 | 35 | 16 | 4 | 1 | 43.5 | 6.5 | Dot Lake Village CDP, Southeast Fairbanks Census Area |
| 7 | 8 | 1 | 52 | 80.8 | 61 | 32 | 16 | 11 | 35.1 | 17.0 | Dry Creek CDP, Southeast Fairbanks Census Area |
| 14 | 2 | 1 | 41 | 109.8 | 70 | 32 | 17 | 5 | 18.6 | 19.8 | Eagle city, Southeast Fairbanks Census Area |
| 6 | 0 | 0 | 29 | 131.0 | 52 | 21 | 6 | 3 | 22.4 | 9.0 | Eagle Village CDP, Southeast Fairbanks Census Area |
| 5 | 1 | 0 | 16 | 162.5 | 39 | 16 | 6 | 3 | 7.1 | 14.3 | Edna Bay CDP, Prince of Wales-Hyder Census Area |

Table 2.

Age and Sex: 2010—Con.

[For information on confidentiality protection, nonsampling error, and definitions, see Selected Appendixes at <www.census.gov/prod/cen2010/cph-1-a.pdf>]

| State Borough and Census Area Place | Total population | Median age | Age | | | | | | | | |
|---|---------------------|---------------|------------------|------------------|-------------------|-------------------|-------------------|-------------------|-------------------|-------------------|-------------------|
| | | | Under 5 years | 5 to 17 years | 18 to 20 years | 21 to 24 years | 25 to 34 years | 35 to 44 years | 45 to 54 years | 55 to 59 years | 60 to 64 years |
| PLACE—Con. | | | | | | | | | | | |
| Eek city, Bethel Census Area..... | 296 | 27.5 | 31 | 73 | 25 | 13 | 30 | 34 | 37 | 13 | 16 |
| Egegik city, Lake and Peninsula Borough.... | 109 | 47.3 | 5 | 11 | 5 | 1 | 13 | 12 | 36 | 7 | 3 |
| Eielson AFB CDP, Fairbanks North Star Borough..... | 2,647 | 21.6 | 391 | 590 | 255 | 426 | 616 | 306 | 48 | 4 | 8 |
| Ekwok city, Dillingham Census Area..... | 115 | 27.3 | 10 | 30 | 8 | 7 | 9 | 10 | 25 | 5 | 1 |
| Elfin Cove CDP, Hoonah-Angoon Census Area..... | 20 | 55.0 | 1 | 1 | 1 | 0 | 0 | 2 | 5 | 3 | 2 |
| Elim city, Nome Census Area..... | 330 | 23.8 | 52 | 77 | 19 | 25 | 57 | 24 | 35 | 19 | 9 |
| Emmonak city, Wade Hampton Census Area..... | 762 | 24.4 | 68 | 216 | 54 | 51 | 85 | 92 | 88 | 33 | 20 |
| Ester CDP, Fairbanks North Star Borough... | 2,422 | 35.5 | 137 | 318 | 89 | 200 | 441 | 365 | 387 | 173 | 142 |
| Eureka Roadhouse CDP, Matanuska-Susitna Borough..... | 29 | 53.3 | 0 | 5 | 2 | 0 | 2 | 1 | 6 | 3 | 2 |
| Evansville CDP, Yukon-Koyukuk Census Area..... | 15 | 51.3 | 0 | 1 | 0 | 1 | 2 | 1 | 5 | 3 | 0 |
| Excursion Inlet CDP, Haines Borough..... | 12 | 36.5 | 0 | 3 | 0 | 0 | 2 | 3 | 3 | 0 | 1 |
| Fairbanks city, Fairbanks North Star Borough..... | 31,535 | 27.9 | 3,042 | 5,150 | 1,600 | 3,653 | 6,035 | 3,517 | 3,438 | 1,621 | 1,185 |
| False Pass city, Aleutians East Borough..... | 35 | 32.8 | 5 | 5 | 1 | 1 | 10 | 1 | 3 | 2 | 3 |
| Farmers Loop CDP, Fairbanks North Star Borough..... | 4,853 | 36.6 | 332 | 809 | 165 | 286 | 723 | 668 | 759 | 400 | 309 |
| Farm Loop CDP, Matanuska-Susitna Borough..... | 1,028 | 40.3 | 53 | 218 | 49 | 52 | 77 | 135 | 194 | 100 | 56 |
| Ferry CDP, Denali Borough..... | 33 | 46.5 | 3 | 5 | 0 | 1 | 3 | 4 | 9 | 5 | 0 |
| Fishhook CDP, Matanuska-Susitna Borough | 4,679 | 34.3 | 363 | 1,073 | 152 | 180 | 621 | 706 | 782 | 319 | 200 |
| Flat CDP, Yukon-Koyukuk Census Area..... | 0 | 0.0 | 0 | 0 | 0 | 0 | 0 | 0 | 0 | 0 | 0 |
| Fort Greely CDP, Southeast Fairbanks Census Area..... | 539 | 31.9 | 39 | 107 | 12 | 38 | 93 | 85 | 71 | 38 | 33 |
| Fort Yukon city, Yukon-Koyukuk Census Area..... | 583 | 33.7 | 50 | 117 | 28 | 29 | 82 | 63 | 94 | 35 | 38 |
| Four Mile Road CDP, Yukon-Koyukuk Census Area..... | 43 | 38.8 | 8 | 6 | 1 | 1 | 4 | 3 | 9 | 6 | 3 |
| Fox CDP, Fairbanks North Star Borough..... | 417 | 41.3 | 18 | 58 | 22 | 20 | 70 | 39 | 95 | 32 | 23 |
| Fox River CDP, Kenai Peninsula Borough... | 685 | 19.2 | 76 | 248 | 49 | 48 | 97 | 61 | 43 | 27 | 13 |
| Fritz Creek CDP, Kenai Peninsula Borough. | 1,932 | 42.3 | 93 | 344 | 58 | 64 | 201 | 282 | 342 | 217 | 144 |
| Funny River CDP, Kenai Peninsula Borough | 877 | 52.2 | 35 | 109 | 25 | 33 | 65 | 80 | 137 | 96 | 99 |
| Gakona CDP, Valdez-Cordova Census Area..... | 218 | 40.7 | 14 | 43 | 4 | 3 | 25 | 28 | 28 | 32 | 15 |
| Galena city, Yukon-Koyukuk Census Area... | 470 | 36.8 | 27 | 106 | 12 | 21 | 54 | 71 | 75 | 34 | 21 |
| Gambell city, Nome Census Area..... | 681 | 24.4 | 82 | 185 | 31 | 50 | 91 | 72 | 71 | 38 | 23 |
| Game Creek CDP, Hoonah-Angoon Census Area..... | 18 | 46.5 | 3 | 2 | 0 | 0 | 4 | 0 | 0 | 1 | 3 |
| Gateway CDP, Matanuska-Susitna Borough | 5,552 | 33.8 | 437 | 1,267 | 246 | 249 | 658 | 810 | 931 | 415 | 209 |
| Glacier View CDP, Matanuska-Susitna Borough..... | 234 | 49.2 | 14 | 37 | 4 | 9 | 13 | 28 | 42 | 35 | 17 |
| Glennallen CDP, Valdez-Cordova Census Area..... | 483 | 35.8 | 32 | 84 | 31 | 34 | 59 | 54 | 76 | 50 | 17 |
| Goldstream CDP, Fairbanks North Star Borough..... | 3,557 | 37.2 | 217 | 583 | 100 | 162 | 559 | 605 | 607 | 336 | 191 |
| Golovin city, Nome Census Area..... | 156 | 25.0 | 17 | 47 | 6 | 8 | 18 | 21 | 18 | 5 | 9 |
| Goodnews Bay city, Bethel Census Area.... | 243 | 26.8 | 34 | 46 | 13 | 19 | 31 | 27 | 39 | 9 | 9 |
| Grayling city, Yukon-Koyukuk Census Area. | 194 | 23.4 | 24 | 47 | 14 | 22 | 21 | 16 | 22 | 8 | 6 |
| Gulkana CDP, Valdez-Cordova Census Area..... | 119 | 26.3 | 14 | 32 | 5 | 7 | 17 | 7 | 18 | 1 | 7 |
| Gustavus city, Hoonah-Angoon Census Area..... | 442 | 49.1 | 21 | 60 | 6 | 12 | 44 | 46 | 80 | 63 | 54 |
| Haines CDP, Haines Borough..... | 1,713 | 46.2 | 86 | 267 | 35 | 52 | 179 | 197 | 317 | 157 | 150 |
| Hailbut Cove CDP, Kenai Peninsula Borough..... | 76 | 47.5 | 7 | 1 | 3 | 7 | 14 | 4 | 9 | 7 | 13 |
| Happy Valley CDP, Kenai Peninsula Borough..... | 593 | 51.3 | 25 | 77 | 19 | 24 | 51 | 48 | 106 | 75 | 67 |
| Harding-Birch Lakes CDP, Fairbanks North Star Borough..... | 299 | 50.6 | 19 | 46 | 4 | 10 | 24 | 20 | 60 | 44 | 26 |
| Healy CDP, Denali Borough..... | 1,021 | 40.1 | 72 | 184 | 22 | 27 | 134 | 144 | 203 | 118 | 61 |
| Healy Lake CDP, Southeast Fairbanks Census Area..... | 13 | 41.5 | 1 | 0 | 0 | 1 | 4 | 1 | 3 | 1 | 0 |
| Hobart Bay CDP, Hoonah-Angoon Census Area..... | 1 | 60.5 | 0 | 0 | 0 | 0 | 0 | 0 | 0 | 0 | 1 |
| Hollis CDP, Prince of Wales-Hyder Census Area..... | 112 | 37.0 | 6 | 19 | 3 | 6 | 18 | 15 | 26 | 9 | 4 |
| Holy Cross city, Yukon-Koyukuk Census Area..... | 178 | 31.0 | 13 | 48 | 7 | 13 | 16 | 21 | 20 | 19 | 6 |
| Homer city, Kenai Peninsula Borough..... | 5,003 | 44.0 | 309 | 789 | 188 | 157 | 557 | 554 | 816 | 489 | 420 |
| Hoonah city, Hoonah-Angoon Census Area. | 760 | 44.6 | 43 | 110 | 28 | 31 | 82 | 90 | 144 | 70 | 56 |

Table 2.

Age and Sex: 2010—Con.

[For information on confidentiality protection, nonsampling error, and definitions, see Selected Appendixes at <www.census.gov/prod/cen2010/cph-1-a.pdf>]

| Age—Con | | | | Age and sex | | | | | | Percent of total population | | State Borough and Census Area Place |
|-------------------|-------------------|----------------------|----------|--------------------------------|-------------------|--------|-------------------|--------|-------------------|-----------------------------|---|---|
| 65 to 74 years | 75 to 84 years | 85 years and over | All ages | | 18 years and over | | 65 years and over | | Under 18 years | 65 years and over | | |
| | | | Female | Males per 100 females | Total | Female | Total | Female | | | | |
| PLACE—Con. | | | | | | | | | | | | |
| 16 | 6 | 2 | 139 | 112.9 | 192 | 86 | 24 | 10 | 35.1 | 8.1 | Eek city, Bethel Census Area | |
| 15 | 1 | 0 | 30 | 263.3 | 93 | 27 | 16 | 4 | 14.7 | 14.7 | Egegik city, Lake and Peninsula Borough | |
| 1 | 2 | 0 | 1,159 | 128.4 | 1,666 | 695 | 3 | 2 | 37.1 | 0.1 | Eielson AFB CDP, Fairbanks North Star Borough | |
| 7 | 3 | 0 | 54 | 113.0 | 75 | 36 | 10 | 5 | 34.8 | 8.7 | Ekwok city, Dillingham Census Area | |
| 5 | 0 | 0 | 6 | 233.3 | 18 | 5 | 5 | 2 | 10.0 | 25.0 | Elfin Cove CDP, Hoonah-Angoon Census Area | |
| 7 | 4 | 2 | 148 | 123.0 | 201 | 88 | 13 | 8 | 39.1 | 3.9 | Elim city, Nome Census Area | |
| 39 | 14 | 2 | 333 | 128.8 | 478 | 215 | 55 | 26 | 37.3 | 7.2 | Emmonak city, Wade Hampton Census Area | |
| 128 | 34 | 8 | 1,101 | 120.0 | 1,967 | 885 | 170 | 76 | 18.8 | 7.0 | Ester CDP, Fairbanks North Star Borough | |
| 3 | 5 | 0 | 9 | 222.2 | 24 | 8 | 8 | 2 | 17.2 | 27.6 | Eureka Roadhouse CDP, Matanuska-Susitna Borough | |
| 2 | 0 | 0 | 6 | 150.0 | 14 | 5 | 2 | 1 | 6.7 | 13.3 | Evansville CDP, Yukon-Koyukuk Census Area | |
| 0 | 0 | 0 | 6 | 100.0 | 9 | 3 | 0 | 0 | 25.0 | 0.0 | Excursion Inlet CDP, Haines Borough | |
| 1,283 | 713 | 298 | 14,744 | 113.9 | 23,343 | 10,775 | 2,294 | 1,284 | 26.0 | 7.3 | Fairbanks city, Fairbanks North Star Borough | |
| 3 | 1 | 0 | 16 | 118.8 | 25 | 12 | 4 | 2 | 28.6 | 11.4 | False Pass city, Aleutians East Borough | |
| 280 | 100 | 22 | 2,296 | 111.4 | 3,712 | 1,762 | 402 | 195 | 23.5 | 8.3 | Farmers Loop CDP, Fairbanks North Star Borough | |
| 67 | 18 | 9 | 517 | 98.8 | 757 | 381 | 94 | 41 | 26.4 | 9.1 | Farm Loop CDP, Matanuska-Susitna Borough | |
| 0 | 3 | 0 | 14 | 135.7 | 25 | 8 | 3 | 0 | 24.2 | 9.1 | Ferry CDP, Denali Borough | |
| 203 | 63 | 17 | 2,286 | 104.7 | 3,243 | 1,559 | 283 | 131 | 30.7 | 6.0 | Fishhook CDP, Matanuska-Susitna Borough | |
| 0 | 0 | 0 | 0 | (X) | 0 | 0 | 0 | 0 | (X) | (X) | Flat CDP, Yukon-Koyukuk Census Area | |
| 18 | 0 | 5 | 211 | 155.5 | 393 | 132 | 23 | 6 | 27.1 | 4.3 | Fort Greely CDP, Southeast Fairbanks Census Area | |
| 26 | 15 | 6 | 258 | 126.0 | 416 | 180 | 47 | 17 | 28.6 | 8.1 | Fort Yukon city, Yukon-Koyukuk Census Area | |
| 1 | 0 | 1 | 20 | 115.0 | 29 | 10 | 2 | 0 | 32.6 | 4.7 | Four Mile Road CDP, Yukon-Koyukuk Census Area | |
| 24 | 15 | 1 | 190 | 119.5 | 341 | 151 | 40 | 17 | 18.2 | 9.6 | Fox CDP, Fairbanks North Star Borough | |
| 17 | 4 | 2 | 314 | 118.2 | 361 | 170 | 23 | 12 | 47.3 | 3.4 | Fox River CDP, Kenai Peninsula Borough | |
| 133 | 43 | 11 | 936 | 106.4 | 1,495 | 700 | 187 | 82 | 22.6 | 9.7 | Fritz Creek CDP, Kenai Peninsula Borough | |
| 141 | 54 | 3 | 411 | 113.4 | 733 | 339 | 198 | 81 | 16.4 | 22.6 | Funny River CDP, Kenai Peninsula Borough | |
| 20 | 3 | 3 | 104 | 109.6 | 161 | 74 | 26 | 12 | 26.1 | 11.9 | Gakona CDP, Valdez-Cordova Census Area | |
| 35 | 13 | 1 | 229 | 105.2 | 337 | 166 | 49 | 23 | 28.3 | 10.4 | Galena city, Yukon-Koyukuk Census Area | |
| 21 | 14 | 3 | 323 | 110.8 | 414 | 180 | 38 | 17 | 39.2 | 5.6 | Gambell city, Nome Census Area | |
| 2 | 2 | 1 | 9 | 100.0 | 13 | 7 | 5 | 2 | 27.8 | 27.8 | Game Creek CDP, Hoonah-Angoon Census Area | |
| 211 | 100 | 19 | 2,740 | 102.6 | 3,848 | 1,903 | 330 | 163 | 30.7 | 5.9 | Gateway CDP, Matanuska-Susitna Borough | |
| 22 | 11 | 2 | 111 | 110.8 | 183 | 92 | 35 | 19 | 21.8 | 15.0 | Glacier View CDP, Matanuska-Susitna Borough | |
| 37 | 8 | 1 | 238 | 102.9 | 367 | 177 | 46 | 22 | 24.0 | 9.5 | Glennallen CDP, Valdez-Cordova Census Area | |
| 139 | 48 | 10 | 1,697 | 109.6 | 2,757 | 1,315 | 197 | 93 | 22.5 | 5.5 | Goldstream CDP, Fairbanks North Star Borough | |
| 5 | 1 | 1 | 73 | 113.7 | 92 | 38 | 7 | 3 | 41.0 | 4.5 | Golovin city, Nome Census Area | |
| 10 | 4 | 2 | 108 | 125.0 | 163 | 73 | 16 | 10 | 32.9 | 6.6 | Goodnews Bay city, Bethel Census Area | |
| 7 | 6 | 1 | 95 | 104.2 | 123 | 57 | 14 | 6 | 36.6 | 7.2 | Grayling city, Yukon-Koyukuk Census Area | |
| 6 | 3 | 2 | 58 | 105.2 | 73 | 37 | 11 | 4 | 38.7 | 9.2 | Gulkana CDP, Valdez-Cordova Census Area | |
| 41 | 12 | 3 | 218 | 102.8 | 361 | 169 | 56 | 20 | 18.3 | 12.7 | Gustavus city, Hoonah-Angoon Census Area | |
| 163 | 85 | 25 | 855 | 100.4 | 1,360 | 678 | 273 | 146 | 20.6 | 15.9 | Haines CDP, Haines Borough | |
| 6 | 5 | 0 | 35 | 117.1 | 68 | 31 | 11 | 4 | 10.5 | 14.5 | Halibut Cove CDP, Kenai Peninsula Borough | |
| 73 | 24 | 4 | 277 | 114.1 | 491 | 214 | 101 | 38 | 17.2 | 17.0 | Happy Valley CDP, Kenai Peninsula Borough | |
| 36 | 7 | 3 | 132 | 126.5 | 234 | 110 | 46 | 23 | 21.7 | 15.4 | Harding-Birch Lakes CDP, Fairbanks North Star Borough | |
| 48 | 7 | 1 | 475 | 114.9 | 765 | 350 | 56 | 21 | 25.1 | 5.5 | Healy CDP, Denali Borough | |
| 1 | 0 | 1 | 5 | 160.0 | 12 | 4 | 2 | 0 | 7.7 | 15.4 | Healy Lake CDP, Southeast Fairbanks Census Area | |
| 0 | 0 | 0 | 0 | (X) | 1 | 0 | 0 | 0 | 0.0 | 0.0 | Hobart Bay CDP, Hoonah-Angoon Census Area | |
| 5 | 1 | 0 | 51 | 119.6 | 87 | 38 | 6 | 2 | 22.3 | 5.4 | Hollis CDP, Prince of Wales-Hyder Census Area | |
| 11 | 4 | 0 | 86 | 107.0 | 117 | 54 | 15 | 8 | 34.3 | 8.4 | Holy Cross city, Yukon-Koyukuk Census Area | |
| 423 | 208 | 93 | 2,529 | 97.8 | 3,905 | 1,984 | 724 | 382 | 21.9 | 14.5 | Homer city, Kenai Peninsula Borough | |
| 79 | 22 | 5 | 354 | 114.7 | 607 | 280 | 106 | 42 | 20.1 | 13.9 | Hoonah city, Hoonah-Angoon Census Area | |

Table 2.

Age and Sex: 2010—Con.

[For information on confidentiality protection, nonsampling error, and definitions, see Selected Appendixes at <www.census.gov/prod/cen2010/cph-1-a.pdf>]

| State Borough and Census Area Place | Total population | Median age | Age | | | | | | | | |
|---|---------------------|---------------|------------------|------------------|-------------------|-------------------|-------------------|-------------------|-------------------|-------------------|-------------------|
| | | | Under 5 years | 5 to 17 years | 18 to 20 years | 21 to 24 years | 25 to 34 years | 35 to 44 years | 45 to 54 years | 55 to 59 years | 60 to 64 years |
| PLACE—Con. | | | | | | | | | | | |
| Hooper Bay city, Wade Hampton Census Area..... | 1,093 | 22.1 | 122 | 318 | 74 | 95 | 126 | 91 | 141 | 41 | 29 |
| Hope CDP, Kenai Peninsula Borough..... | 192 | 54.3 | 9 | 20 | 3 | 2 | 16 | 29 | 19 | 27 | 25 |
| Houston city, Matanuska-Susitna Borough..... | 1,912 | 35.4 | 157 | 370 | 71 | 107 | 241 | 252 | 343 | 120 | 87 |
| Hughes city, Yukon-Koyukuk Census Area..... | 77 | 32.8 | 7 | 9 | 3 | 8 | 12 | 7 | 9 | 5 | 7 |
| Huslia city, Yukon-Koyukuk Census Area..... | 275 | 25.8 | 36 | 73 | 13 | 14 | 37 | 24 | 24 | 15 | 11 |
| Hydaburg city, Prince of Wales-Hyder Census Area..... | 376 | 32.0 | 42 | 69 | 19 | 17 | 55 | 42 | 48 | 31 | 12 |
| Hyder CDP, Prince of Wales-Hyder Census Area..... | 87 | 54.8 | 2 | 8 | 3 | 1 | 4 | 7 | 19 | 15 | 10 |
| Igiugig CDP, Lake and Peninsula Borough..... | 50 | 22.0 | 5 | 14 | 5 | 5 | 3 | 6 | 6 | 2 | 1 |
| Iliamna CDP, Lake and Peninsula Borough..... | 109 | 29.9 | 12 | 21 | 4 | 6 | 17 | 13 | 16 | 6 | 6 |
| Ivanof Bay CDP, Lake and Peninsula Borough..... | 7 | 57.3 | 0 | 2 | 0 | 1 | 0 | 0 | 0 | 2 | 2 |
| Juneau city and borough, Juneau City and Borough..... | 31,275 | 38.1 | 1,982 | 5,354 | 1,204 | 1,571 | 4,327 | 4,326 | 5,441 | 2,575 | 1,860 |
| Kachemak city, Kenai Peninsula Borough..... | 472 | 54.2 | 20 | 47 | 8 | 6 | 50 | 36 | 80 | 85 | 67 |
| Kake city, Petersburg Census Area..... | 557 | 41.6 | 35 | 96 | 25 | 27 | 47 | 81 | 94 | 39 | 50 |
| Kaktovik city, North Slope Borough..... | 239 | 30.5 | 14 | 58 | 17 | 15 | 23 | 33 | 36 | 18 | 6 |
| Kalifornsky CDP, Kenai Peninsula Borough..... | 7,850 | 37.8 | 546 | 1,566 | 284 | 327 | 910 | 1,067 | 1,346 | 669 | 417 |
| Kaltag city, Yukon-Koyukuk Census Area..... | 190 | 31.5 | 20 | 33 | 10 | 7 | 32 | 25 | 26 | 11 | 9 |
| Karluk CDP, Kodiak Island Borough..... | 37 | 18.8 | 1 | 16 | 3 | 1 | 3 | 7 | 1 | 3 | 1 |
| Kasaan city, Prince of Wales-Hyder Census Area..... | 49 | 46.8 | 1 | 8 | 5 | 3 | 1 | 5 | 10 | 9 | 1 |
| Kasigluk CDP, Bethel Census Area..... | 569 | 21.8 | 84 | 161 | 32 | 41 | 71 | 49 | 60 | 19 | 14 |
| Kasilof CDP, Kenai Peninsula Borough..... | 549 | 44.5 | 28 | 88 | 23 | 27 | 47 | 67 | 112 | 49 | 37 |
| Kenai city, Kenai Peninsula Borough..... | 7,100 | 34.7 | 566 | 1,405 | 317 | 383 | 900 | 913 | 1,094 | 482 | 345 |
| Kenny Lake CDP, Valdez-Cordova Census Area..... | 355 | 44.5 | 17 | 73 | 14 | 11 | 26 | 40 | 78 | 20 | 29 |
| Ketchikan city, Ketchikan Gateway Borough..... | 8,050 | 36.7 | 570 | 1,357 | 315 | 440 | 1,186 | 959 | 1,314 | 574 | 476 |
| Kiana city, Northwest Arctic Borough..... | 361 | 26.9 | 35 | 107 | 13 | 19 | 50 | 34 | 39 | 17 | 11 |
| King Cove city, Aleutians East Borough..... | 938 | 41.2 | 53 | 98 | 27 | 53 | 165 | 143 | 218 | 77 | 47 |
| King Salmon CDP, Bristol Bay Borough..... | 374 | 39.1 | 16 | 68 | 9 | 13 | 52 | 54 | 74 | 36 | 25 |
| Kipnuk CDP, Bethel Census Area..... | 639 | 21.9 | 80 | 192 | 37 | 35 | 68 | 73 | 65 | 31 | 15 |
| Kivalina city, Northwest Arctic Borough..... | 374 | 21.3 | 60 | 91 | 34 | 29 | 44 | 34 | 33 | 16 | 13 |
| Klawock city, Prince of Wales-Hyder Census Area..... | 755 | 41.4 | 47 | 152 | 19 | 29 | 71 | 95 | 121 | 66 | 53 |
| Klukwan CDP, Hoonah-Angoon Census Area..... | 95 | 44.5 | 3 | 11 | 0 | 3 | 20 | 11 | 9 | 14 | 11 |
| Knik-Fairview CDP, Matanuska-Susitna Borough..... | 14,923 | 31.2 | 1,450 | 3,388 | 495 | 681 | 2,298 | 2,039 | 2,182 | 885 | 643 |
| Knik River CDP, Matanuska-Susitna Borough..... | 744 | 40.5 | 43 | 131 | 34 | 25 | 83 | 104 | 171 | 76 | 29 |
| Kobuk city, Northwest Arctic Borough..... | 151 | 20.6 | 23 | 37 | 19 | 9 | 17 | 14 | 14 | 4 | 8 |
| Kodiak city, Kodiak Island Borough..... | 6,130 | 35.1 | 480 | 1,176 | 268 | 335 | 795 | 800 | 971 | 431 | 321 |
| Kodiak Station CDP, Kodiak Island Borough..... | 1,301 | 23.1 | 212 | 301 | 61 | 140 | 377 | 168 | 35 | 3 | 2 |
| Kokhanok CDP, Lake and Peninsula Borough..... | 170 | 27.0 | 19 | 31 | 14 | 14 | 27 | 16 | 25 | 7 | 5 |
| Koliganek CDP, Dillingham Census Area..... | 209 | 21.3 | 24 | 64 | 15 | 12 | 18 | 16 | 30 | 15 | 4 |
| Kongiganak CDP, Bethel Census Area..... | 439 | 23.9 | 53 | 123 | 21 | 34 | 55 | 44 | 53 | 22 | 5 |
| Kotlik city, Wade Hampton Census Area..... | 577 | 21.7 | 87 | 152 | 43 | 46 | 58 | 61 | 67 | 18 | 16 |
| Kotzebue city, Northwest Arctic Borough..... | 3,201 | 27.2 | 332 | 704 | 192 | 251 | 451 | 372 | 410 | 158 | 122 |
| Koyuk city, Nome Census Area..... | 332 | 21.4 | 45 | 99 | 19 | 30 | 31 | 37 | 31 | 14 | 9 |
| Koyukuk city, Yukon-Koyukuk Census Area..... | 96 | 31.5 | 11 | 16 | 4 | 9 | 10 | 7 | 20 | 7 | 2 |
| Kupreanof city, Petersburg Census Area..... | 27 | 55.5 | 0 | 4 | 0 | 0 | 1 | 2 | 6 | 5 | 4 |
| Kwethluk city, Bethel Census Area..... | 721 | 23.4 | 86 | 201 | 45 | 47 | 98 | 66 | 78 | 30 | 27 |
| Kwigillingok CDP, Bethel Census Area..... | 321 | 26.9 | 29 | 86 | 17 | 20 | 32 | 33 | 44 | 22 | 9 |
| Lake Louise CDP, Matanuska-Susitna Borough..... | 46 | 60.0 | 0 | 7 | 1 | 0 | 0 | 3 | 5 | 7 | 10 |
| Lake Minchumina CDP, Yukon-Koyukuk Census Area..... | 13 | 50.8 | 0 | 2 | 0 | 0 | 0 | 0 | 6 | 2 | 0 |
| Lakes CDP, Matanuska-Susitna Borough..... | 8,364 | 36.4 | 518 | 1,913 | 329 | 323 | 930 | 1,198 | 1,367 | 668 | 475 |
| Larsen Bay city, Kodiak Island Borough..... | 87 | 43.5 | 3 | 17 | 3 | 3 | 8 | 11 | 12 | 8 | 9 |
| Lazy Mountain CDP, Matanuska-Susitna Borough..... | 1,479 | 38.3 | 100 | 327 | 59 | 50 | 155 | 162 | 255 | 141 | 83 |
| Levelock CDP, Lake and Peninsula Borough..... | 69 | 32.5 | 6 | 15 | 5 | 5 | 5 | 13 | 14 | 1 | 3 |
| Lime Village CDP, Bethel Census Area..... | 29 | 38.5 | 3 | 2 | 5 | 3 | 1 | 3 | 5 | 3 | 3 |
| Livengood CDP, Yukon-Koyukuk Census Area..... | 13 | 50.8 | 0 | 0 | 1 | 0 | 0 | 4 | 4 | 1 | 1 |
| Loring CDP, Ketchikan Gateway Borough..... | 4 | 38.5 | 0 | 0 | 1 | 0 | 1 | 0 | 1 | 0 | 0 |
| Lowell Point CDP, Kenai Peninsula Borough..... | 80 | 45.7 | 0 | 5 | 1 | 4 | 17 | 11 | 12 | 15 | 6 |
| Lower Kalskag city, Bethel Census Area..... | 282 | 25.8 | 33 | 69 | 14 | 20 | 47 | 23 | 32 | 18 | 11 |
| Lutak CDP, Haines Borough..... | 49 | 55.4 | 3 | 4 | 0 | 0 | 7 | 1 | 8 | 15 | 5 |

Table 2.

Age and Sex: 2010—Con.

[For information on confidentiality protection, nonsampling error, and definitions, see Selected Appendixes at <www.census.gov/prod/cen2010/cph-1-a.pdf>]

| Age—Con | | | | Age and sex | | | | | | Percent of total population | | State Borough and Census Area Place |
|-------------------|-------------------|----------------------|----------|--------------------------------|-------------------|--------|-------------------|--------|------|-----------------------------|--|---|
| | | | All ages | | 18 years and over | | 65 years and over | | | | | |
| | | | Female | Males per 100 females | Total | Female | Total | Female | | | | |
| 65 to 74 years | 75 to 84 years | 85 years and over | | | | | | | | Under 18 years | 65 years and over | |
| PLACE—Con. | | | | | | | | | | | | |
| 34 | 11 | 11 | 530 | 106.2 | 653 | 312 | 56 | 32 | 40.3 | 5.1 | Hooper Bay city, Wade Hampton Census Area | |
| 21 | 15 | 6 | 91 | 111.0 | 163 | 75 | 42 | 18 | 15.1 | 21.9 | Hope CDP, Kenai Peninsula Borough | |
| 122 | 36 | 6 | 889 | 115.1 | 1,385 | 644 | 164 | 82 | 27.6 | 8.6 | Houston city, Matanuska-Susitna Borough | |
| 4 | 4 | 2 | 39 | 97.4 | 61 | 30 | 10 | 6 | 20.8 | 13.0 | Hughes city, Yukon-Koyukuk Census Area | |
| 14 | 12 | 2 | 139 | 97.8 | 166 | 87 | 28 | 11 | 39.6 | 10.2 | Huslia city, Yukon-Koyukuk Census Area | |
| 28 | 11 | 2 | 164 | 129.3 | 265 | 120 | 41 | 12 | 29.5 | 10.9 | Hydaburg city, Prince of Wales-Hyder Census Area | |
| 14 | 3 | 1 | 36 | 141.7 | 77 | 34 | 18 | 9 | 11.5 | 20.7 | Hyder CDP, Prince of Wales-Hyder Census Area | |
| 1 | 2 | 0 | 26 | 92.3 | 31 | 17 | 3 | 1 | 38.0 | 6.0 | Igiugig CDP, Lake and Peninsula Borough | |
| 5 | 2 | 1 | 58 | 87.9 | 76 | 35 | 8 | 4 | 30.3 | 7.3 | Iliamna CDP, Lake and Peninsula Borough | |
| 0 | 0 | 0 | 3 | 133.3 | 5 | 2 | 0 | 0 | 28.6 | 0.0 | Ivanof Bay CDP, Lake and Peninsula Borough | |
| 1,722 | 666 | 247 | 15,325 | 104.1 | 23,939 | 11,771 | 2,635 | 1,411 | 23.5 | 8.4 | Juneau city and borough, Juneau City and Borough | |
| 47 | 22 | 4 | 246 | 91.9 | 405 | 212 | 73 | 33 | 14.2 | 15.5 | Kachemak city, Kenai Peninsula Borough | |
| 42 | 19 | 2 | 255 | 118.4 | 426 | 192 | 63 | 32 | 23.5 | 11.3 | Kake city, Petersburg Census Area | |
| 11 | 6 | 2 | 114 | 109.6 | 167 | 77 | 19 | 10 | 30.1 | 7.9 | Kaktovik city, North Slope Borough | |
| 488 | 180 | 50 | 3,788 | 107.2 | 5,738 | 2,768 | 718 | 335 | 26.9 | 9.1 | Kalifornsky CDP, Kenai Peninsula Borough | |
| 6 | 8 | 3 | 74 | 156.8 | 137 | 57 | 17 | 7 | 27.9 | 8.9 | Kaltag city, Yukon-Koyukuk Census Area | |
| 1 | 0 | 0 | 16 | 131.3 | 20 | 11 | 1 | 1 | 45.9 | 2.7 | Karluk CDP, Kodiak Island Borough | |
| 5 | 1 | 0 | 20 | 145.0 | 40 | 15 | 6 | 4 | 18.4 | 12.2 | Kasaan city, Prince of Wales-Hyder Census Area | |
| 25 | 8 | 5 | 267 | 113.1 | 324 | 155 | 38 | 18 | 43.1 | 6.7 | Kasigluk CDP, Bethel Census Area | |
| 42 | 25 | 4 | 257 | 113.6 | 433 | 199 | 71 | 33 | 21.1 | 12.9 | Kasilof CDP, Kenai Peninsula Borough | |
| 456 | 185 | 54 | 3,577 | 98.5 | 5,129 | 2,608 | 695 | 363 | 27.8 | 9.8 | Kenai city, Kenai Peninsula Borough | |
| 31 | 11 | 5 | 169 | 110.1 | 265 | 124 | 47 | 20 | 25.4 | 13.2 | Kenny Lake CDP, Valdez-Cordova Census Area | |
| 486 | 259 | 114 | 3,964 | 103.1 | 6,123 | 3,023 | 859 | 466 | 23.9 | 10.7 | Ketchikan city, Ketchikan Gateway Borough | |
| 22 | 9 | 5 | 169 | 113.6 | 219 | 99 | 36 | 15 | 39.3 | 10.0 | Kiana city, Northwest Arctic Borough | |
| 37 | 19 | 1 | 361 | 159.8 | 787 | 284 | 57 | 25 | 16.1 | 6.1 | King Cove city, Aleutians East Borough | |
| 21 | 4 | 2 | 164 | 128.0 | 290 | 125 | 27 | 11 | 22.5 | 7.2 | King Salmon CDP, Bristol Bay Borough | |
| 26 | 17 | 0 | 306 | 108.8 | 367 | 171 | 43 | 24 | 42.6 | 6.7 | Kipnuk CDP, Bethel Census Area | |
| 15 | 5 | 0 | 196 | 90.8 | 223 | 116 | 20 | 9 | 40.4 | 5.3 | Kivalina city, Northwest Arctic Borough | |
| 65 | 32 | 5 | 359 | 110.3 | 556 | 256 | 102 | 51 | 26.4 | 13.5 | Klawock city, Prince of Wales-Hyder Census Area | |
| 9 | 3 | 1 | 44 | 115.9 | 81 | 35 | 13 | 6 | 14.7 | 13.7 | Klukwan CDP, Hoonah-Angoon Census Area | |
| 595 | 211 | 56 | 7,216 | 106.8 | 10,085 | 4,899 | 862 | 408 | 32.4 | 5.8 | Knik-Fairview CDP, Matanuska-Susitna Borough | |
| 32 | 9 | 7 | 346 | 115.0 | 570 | 261 | 48 | 22 | 23.4 | 6.5 | Knik River CDP, Matanuska-Susitna Borough | |
| 5 | 0 | 1 | 75 | 101.3 | 91 | 44 | 6 | 4 | 39.7 | 4.0 | Kobuk city, Northwest Arctic Borough | |
| 369 | 132 | 52 | 2,909 | 110.7 | 4,474 | 2,095 | 553 | 299 | 27.0 | 9.0 | Kodiak city, Kodiak Island Borough | |
| 2 | 0 | 0 | 603 | 115.8 | 788 | 355 | 2 | 1 | 39.4 | 0.2 | Kodiak Station CDP, Kodiak Island Borough | |
| 10 | 1 | 1 | 90 | 88.9 | 120 | 62 | 12 | 10 | 29.4 | 7.1 | Kokhanok CDP, Lake and Peninsula Borough | |
| 5 | 4 | 2 | 100 | 109.0 | 121 | 59 | 11 | 8 | 42.1 | 5.3 | Koliganek CDP, Dillingham Census Area | |
| 21 | 8 | 0 | 202 | 117.3 | 263 | 119 | 29 | 13 | 40.1 | 6.6 | Kongiganak CDP, Bethel Census Area | |
| 18 | 10 | 1 | 270 | 113.7 | 338 | 154 | 29 | 15 | 41.4 | 5.0 | Kotlik city, Wade Hampton Census Area | |
| 120 | 73 | 16 | 1,570 | 103.9 | 2,165 | 1,043 | 209 | 113 | 32.4 | 6.5 | Kotzebue city, Northwest Arctic Borough | |
| 10 | 7 | 0 | 149 | 122.8 | 188 | 83 | 17 | 8 | 43.4 | 5.1 | Koyuk city, Nome Census Area | |
| 7 | 3 | 0 | 47 | 104.3 | 69 | 34 | 10 | 6 | 28.1 | 10.4 | Koyukuk city, Yukon-Koyukuk Census Area | |
| 4 | 1 | 0 | 11 | 145.5 | 23 | 10 | 5 | 1 | 14.8 | 18.5 | Kupreanof city, Petersburg Census Area | |
| 24 | 16 | 3 | 345 | 109.0 | 434 | 207 | 43 | 22 | 39.8 | 6.0 | Kwethluk city, Bethel Census Area | |
| 15 | 11 | 3 | 152 | 111.2 | 206 | 95 | 29 | 13 | 35.8 | 9.0 | Kwigillingok CDP, Bethel Census Area | |
| 9 | 2 | 2 | 14 | 228.6 | 39 | 14 | 13 | 4 | 15.2 | 28.3 | Lake Louise CDP, Matanuska-Susitna Borough | |
| 2 | 1 | 0 | 7 | 85.7 | 11 | 7 | 3 | 2 | 15.4 | 23.1 | Lake Minchumina CDP, Yukon-Koyukuk Census Area | |
| 434 | 168 | 41 | 4,088 | 104.6 | 5,933 | 2,926 | 643 | 324 | 29.1 | 7.7 | Lakes CDP, Matanuska-Susitna Borough | |
| 8 | 2 | 3 | 39 | 123.1 | 67 | 32 | 13 | 7 | 23.0 | 14.9 | Larsen Bay city, Kodiak Island Borough | |
| 99 | 36 | 12 | 721 | 105.1 | 1,052 | 516 | 147 | 69 | 28.9 | 9.9 | Lazy Mountain CDP, Matanuska-Susitna Borough | |
| 2 | 0 | 0 | 31 | 122.6 | 48 | 20 | 2 | 1 | 30.4 | 2.9 | Levelock CDP, Lake and Peninsula Borough | |
| 0 | 1 | 0 | 16 | 81.3 | 24 | 12 | 1 | 1 | 17.2 | 3.4 | Lime Village CDP, Bethel Census Area | |
| 2 | 0 | 0 | 6 | 116.7 | 13 | 6 | 2 | 2 | 0.0 | 15.4 | Livengood CDP, Yukon-Koyukuk Census Area | |
| 1 | 0 | 0 | 2 | 100.0 | 4 | 2 | 1 | 1 | 0.0 | 25.0 | Loring CDP, Ketchikan Gateway Borough | |
| 5 | 3 | 1 | 21 | 281.0 | 75 | 21 | 9 | 2 | 6.3 | 11.3 | Lowell Point CDP, Kenai Peninsula Borough | |
| 11 | 2 | 2 | 145 | 94.5 | 180 | 86 | 15 | 7 | 36.2 | 5.3 | Lower Kalskag city, Bethel Census Area | |
| 6 | 0 | 0 | 20 | 145.0 | 42 | 17 | 6 | 2 | 14.3 | 12.2 | Lutak CDP, Haines Borough | |

Table 2.

Age and Sex: 2010—Con.

[For information on confidentiality protection, nonsampling error, and definitions, see Selected Appendixes at <www.census.gov/prod/cen2010/cph-1-a.pdf>]

| State Borough and Census Area Place | Total population | Median age | Age | | | | | | | | |
|---|---------------------|---------------|------------------|------------------|-------------------|-------------------|-------------------|-------------------|-------------------|-------------------|-------------------|
| | | | Under 5 years | 5 to 17 years | 18 to 20 years | 21 to 24 years | 25 to 34 years | 35 to 44 years | 45 to 54 years | 55 to 59 years | 60 to 64 years |
| PLACE—Con. | | | | | | | | | | | |
| McCarthy CDP, Valdez-Cordova Census Area..... | 28 | 48.0 | 1 | 1 | 0 | 1 | 5 | 6 | 1 | 5 | 5 |
| McGrath city, Yukon-Koyukuk Census Area..... | 346 | 39.8 | 23 | 61 | 19 | 15 | 35 | 40 | 61 | 31 | 26 |
| McKinley Park CDP, Denali Borough..... | 185 | 44.3 | 7 | 14 | 1 | 3 | 32 | 37 | 34 | 31 | 14 |
| Manley Hot Springs CDP, Yukon-Koyukuk Census Area..... | 89 | 49.5 | 4 | 18 | 2 | 2 | 7 | 8 | 15 | 12 | 7 |
| Manokotak city, Dillingham Census Area..... | 442 | 26.4 | 38 | 107 | 31 | 34 | 56 | 52 | 59 | 15 | 10 |
| Marshall city, Wade Hampton Census Area..... | 414 | 21.3 | 61 | 124 | 20 | 25 | 60 | 43 | 38 | 15 | 11 |
| Meadow Lakes CDP, Matanuska-Susitna Borough..... | 7,570 | 34.6 | 622 | 1,573 | 305 | 343 | 980 | 1,050 | 1,268 | 547 | 373 |
| Mekoryuk city, Bethel Census Area..... | 191 | 40.5 | 15 | 31 | 14 | 7 | 19 | 20 | 39 | 15 | 4 |
| Mendeltna CDP, Valdez-Cordova Census Area..... | 39 | 54.8 | 1 | 1 | 1 | 2 | 2 | 3 | 10 | 11 | 7 |
| Mentasta Lake CDP, Valdez-Cordova Census Area..... | 112 | 34.0 | 12 | 19 | 3 | 6 | 18 | 10 | 14 | 9 | 7 |
| Mertarvik CDP, Bethel Census Area..... | 0 | 0.0 | 0 | 0 | 0 | 0 | 0 | 0 | 0 | 0 | 0 |
| Metlakatla CDP, Prince of Wales-Hyder Census Area..... | 1,405 | 35.7 | 123 | 275 | 51 | 60 | 181 | 187 | 201 | 112 | 82 |
| Minto CDP, Yukon-Koyukuk Census Area..... | 210 | 29.6 | 22 | 39 | 10 | 17 | 33 | 17 | 25 | 16 | 11 |
| Moose Creek CDP, Fairbanks North Star Borough..... | 747 | 28.6 | 64 | 127 | 47 | 72 | 124 | 84 | 110 | 43 | 35 |
| Moose Pass CDP, Kenai Peninsula Borough..... | 219 | 41.5 | 12 | 41 | 7 | 5 | 33 | 20 | 46 | 16 | 14 |
| Mosquito Lake CDP, Haines Borough..... | 309 | 49.1 | 19 | 41 | 7 | 11 | 27 | 29 | 54 | 53 | 41 |
| Mountain Village city, Wade Hampton Census Area..... | 813 | 22.6 | 103 | 218 | 67 | 47 | 88 | 102 | 83 | 28 | 27 |
| Mud Bay CDP, Haines Borough..... | 212 | 49.3 | 13 | 21 | 1 | 5 | 15 | 32 | 62 | 32 | 24 |
| Nabesna CDP, Valdez-Cordova Census Area..... | 5 | 55.8 | 0 | 0 | 0 | 0 | 0 | 0 | 0 | 3 | 1 |
| Naknek CDP, Bristol Bay Borough..... | 544 | 43.9 | 28 | 97 | 14 | 23 | 59 | 60 | 131 | 60 | 23 |
| Nanwalek CDP, Kenai Peninsula Borough..... | 254 | 20.7 | 25 | 91 | 12 | 15 | 38 | 32 | 28 | 5 | 5 |
| Napakiaik city, Bethel Census Area..... | 354 | 24.6 | 36 | 96 | 21 | 27 | 35 | 36 | 41 | 20 | 8 |
| Napaskiak city, Bethel Census Area..... | 405 | 22.6 | 40 | 124 | 29 | 23 | 41 | 47 | 47 | 15 | 9 |
| Naukati Bay CDP, Prince of Wales-Hyder Census Area..... | 113 | 43.3 | 10 | 16 | 1 | 6 | 13 | 14 | 20 | 12 | 5 |
| Neelchina CDP, Valdez-Cordova Census Area..... | 59 | 55.3 | 1 | 6 | 1 | 1 | 4 | 2 | 13 | 11 | 11 |
| Nelson Lagoon CDP, Aleutians East Borough..... | 52 | 41.0 | 0 | 7 | 2 | 0 | 9 | 15 | 2 | 6 | 7 |
| Nenana city, Yukon-Koyukuk Census Area..... | 378 | 48.0 | 17 | 70 | 7 | 12 | 31 | 30 | 77 | 41 | 38 |
| New Allakaket CDP, Yukon-Koyukuk Census Area..... | 66 | 26.5 | 5 | 13 | 6 | 7 | 7 | 5 | 12 | 3 | 0 |
| Newhalen city, Lake and Peninsula Borough..... | 190 | 22.8 | 21 | 52 | 13 | 16 | 30 | 17 | 23 | 6 | 5 |
| New Stuyahok city, Dillingham Census Area..... | 510 | 22.6 | 67 | 137 | 29 | 48 | 54 | 48 | 45 | 27 | 17 |
| Newtok CDP, Bethel Census Area..... | 354 | 20.2 | 48 | 119 | 19 | 13 | 47 | 32 | 27 | 10 | 14 |
| Nightmute city, Bethel Census Area..... | 280 | 22.8 | 33 | 79 | 17 | 23 | 39 | 28 | 26 | 11 | 9 |
| Nikiski CDP, Kenai Peninsula Borough..... | 4,493 | 39.4 | 285 | 953 | 162 | 179 | 437 | 588 | 788 | 389 | 269 |
| Nikolaevsk CDP, Kenai Peninsula Borough..... | 318 | 31.3 | 18 | 85 | 18 | 17 | 37 | 38 | 49 | 16 | 21 |
| Nikolai city, Yukon-Koyukuk Census Area..... | 94 | 38.5 | 7 | 17 | 6 | 3 | 12 | 7 | 18 | 4 | 6 |
| Nikolski CDP, Aleutians West Census Area..... | 18 | 56.5 | 0 | 1 | 0 | 1 | 1 | 1 | 5 | 0 | 4 |
| Ninilchik CDP, Kenai Peninsula Borough..... | 883 | 51.8 | 29 | 125 | 25 | 20 | 53 | 84 | 181 | 118 | 88 |
| Noatak CDP, Northwest Arctic Borough..... | 514 | 22.6 | 79 | 128 | 38 | 31 | 56 | 48 | 73 | 12 | 16 |
| Nome city, Nome Census Area..... | 3,598 | 31.6 | 323 | 697 | 168 | 216 | 575 | 441 | 536 | 236 | 151 |
| Nondalton city, Lake and Peninsula Borough..... | 164 | 28.8 | 13 | 38 | 8 | 13 | 21 | 12 | 30 | 12 | 7 |
| Noorvik city, Northwest Arctic Borough..... | 668 | 21.9 | 92 | 181 | 45 | 52 | 60 | 73 | 82 | 25 | 15 |
| North Pole city, Fairbanks North Star Borough..... | 2,117 | 29.7 | 213 | 400 | 82 | 169 | 398 | 284 | 234 | 142 | 90 |
| Northway CDP, Southeast Fairbanks Census Area..... | 71 | 35.5 | 6 | 14 | 4 | 3 | 8 | 6 | 12 | 8 | 1 |
| Northway Junction CDP, Southeast Fairbanks Census Area..... | 54 | 35.0 | 3 | 16 | 1 | 3 | 4 | 8 | 2 | 4 | 1 |
| Northway Village CDP, Southeast Fairbanks Census Area..... | 98 | 33.0 | 13 | 11 | 5 | 7 | 14 | 9 | 8 | 10 | 4 |
| Nuiqsut city, North Slope Borough..... | 402 | 25.2 | 53 | 61 | 39 | 46 | 52 | 30 | 58 | 26 | 13 |
| Nulato city, Yukon-Koyukuk Census Area..... | 264 | 33.8 | 25 | 44 | 18 | 19 | 32 | 18 | 49 | 20 | 9 |
| Nunam Iqua city, Wade Hampton Census Area..... | 187 | 22.1 | 22 | 57 | 9 | 17 | 20 | 21 | 16 | 7 | 6 |
| Nunapituk city, Bethel Census Area..... | 496 | 22.9 | 58 | 145 | 26 | 38 | 62 | 47 | 56 | 24 | 11 |
| Old Harbor city, Kodiak Island Borough..... | 218 | 34.3 | 19 | 46 | 11 | 13 | 23 | 27 | 27 | 18 | 16 |
| Oscarville CDP, Bethel Census Area..... | 70 | 22.5 | 6 | 23 | 5 | 2 | 9 | 12 | 6 | 1 | 1 |
| Ouzinkie city, Kodiak Island Borough..... | 161 | 36.8 | 8 | 33 | 9 | 6 | 21 | 21 | 25 | 10 | 10 |
| Palmer city, Matanuska-Susitna Borough..... | 5,937 | 30.1 | 475 | 1,262 | 403 | 355 | 874 | 764 | 725 | 286 | 223 |
| Paxson CDP, Valdez-Cordova Census Area..... | 40 | 54.0 | 1 | 3 | 0 | 0 | 11 | 1 | 7 | 5 | 10 |

Table 2.

Age and Sex: 2010—Con.

[For information on confidentiality protection, nonsampling error, and definitions, see Selected Appendixes at <www.census.gov/prod/cen2010/cph-1-a.pdf>]

| Age—Con | | | Age and sex | | | | | | Percent of total population | | State Borough and Census Area Place |
|-------------------|-------------------|----------------------|-------------|--------------------------------|-------------------|--------|-------------------|--------|-----------------------------|----------------------|--|
| 65 to 74 years | 75 to 84 years | 85 years and over | All ages | | 18 years and over | | 65 years and over | | Under 18 years | 65 years and over | |
| | | | Female | Males per 100 females | Total | Female | Total | Female | | | |
| | | | | | | | | | | | |
| PLACE—Con. | | | | | | | | | | | |
| 3 | 0 | 0 | 8 | 250.0 | 26 | 7 | 3 | 0 | 7.1 | 10.7 | McCarthy CDP, Valdez-Cordova Census Area |
| 27 | 8 | 0 | 166 | 108.4 | 262 | 120 | 35 | 12 | 24.3 | 10.1 | McGrath city, Yukon-Koyukuk Census Area |
| 10 | 1 | 1 | 84 | 120.2 | 164 | 75 | 12 | 5 | 11.4 | 6.5 | McKinley Park CDP, Denali Borough |
| 10 | 3 | 1 | 40 | 122.5 | 67 | 31 | 14 | 7 | 24.7 | 15.7 | Manley Hot Springs CDP, Yukon-Koyukuk Census Area |
| 27 | 8 | 5 | 212 | 108.5 | 297 | 140 | 40 | 20 | 32.8 | 9.0 | Manokotak city, Dillingham Census Area |
| 10 | 5 | 2 | 196 | 111.2 | 229 | 115 | 17 | 7 | 44.7 | 4.1 | Marshall city, Wade Hampton Census Area |
| 360 | 118 | 31 | 3,590 | 110.9 | 5,375 | 2,525 | 509 | 229 | 29.0 | 6.7 | Meadow Lakes CDP, Matanuska-Susitna Borough |
| 19 | 7 | 1 | 83 | 130.1 | 145 | 60 | 27 | 12 | 24.1 | 14.1 | Mekoryuk city, Bethel Census Area |
| 0 | 0 | 1 | 16 | 143.8 | 37 | 15 | 1 | 1 | 5.1 | 2.6 | Mendeltna CDP, Valdez-Cordova Census Area |
| 8 | 4 | 2 | 43 | 160.5 | 81 | 35 | 14 | 5 | 27.7 | 12.5 | Mentasta Lake CDP, Valdez-Cordova Census Area |
| 0 | 0 | 0 | 0 | (X) | 0 | 0 | 0 | 0 | (X) | (X) | Mertarvik CDP, Bethel Census Area |
| 86 | 39 | 8 | 676 | 107.8 | 1,007 | 475 | 133 | 63 | 28.3 | 9.5 | Mettlakatla CDP, Prince of Wales-Hyder Census Area |
| 9 | 8 | 3 | 92 | 128.3 | 149 | 61 | 20 | 10 | 29.0 | 9.5 | Minto CDP, Yukon-Koyukuk Census Area |
| 36 | 5 | 0 | 340 | 119.7 | 556 | 246 | 41 | 25 | 25.6 | 5.5 | Moose Creek CDP, Fairbanks North Star Borough |
| 19 | 4 | 2 | 102 | 114.7 | 166 | 71 | 25 | 12 | 24.2 | 11.4 | Moose Pass CDP, Kenai Peninsula Borough |
| 20 | 5 | 2 | 141 | 119.1 | 249 | 116 | 27 | 11 | 19.4 | 8.7 | Mosquito Lake CDP, Haines Borough |
| 25 | 21 | 4 | 396 | 105.3 | 492 | 242 | 50 | 26 | 39.5 | 6.2 | Mountain Village city, Wade Hampton Census Area |
| 6 | 1 | 0 | 109 | 94.5 | 178 | 90 | 7 | 2 | 16.0 | 3.3 | Mud Bay CDP, Haines Borough |
| 0 | 1 | 0 | 3 | 66.7 | 5 | 3 | 1 | 1 | 0.0 | 20.0 | Nabesna CDP, Valdez-Cordova Census Area |
| 32 | 15 | 2 | 260 | 109.2 | 419 | 191 | 49 | 25 | 23.0 | 9.0 | Naknek CDP, Bristol Bay Borough |
| 2 | 1 | 0 | 124 | 104.8 | 138 | 62 | 3 | 2 | 45.7 | 1.2 | Nanwalek CDP, Kenai Peninsula Borough |
| 20 | 11 | 3 | 163 | 117.2 | 222 | 97 | 34 | 18 | 37.3 | 9.6 | Napakiaik city, Bethel Census Area |
| 17 | 10 | 3 | 197 | 105.6 | 241 | 121 | 30 | 15 | 40.5 | 7.4 | Napaskiak city, Bethel Census Area |
| 15 | 1 | 0 | 51 | 121.6 | 87 | 33 | 16 | 5 | 23.0 | 14.2 | Naukati Bay CDP, Prince of Wales-Hyder Census Area |
| 3 | 5 | 1 | 30 | 96.7 | 52 | 26 | 9 | 5 | 11.9 | 15.3 | Nelchina CDP, Valdez-Cordova Census Area |
| 4 | 0 | 0 | 25 | 108.0 | 45 | 21 | 4 | 0 | 13.5 | 7.7 | Nelson Lagoon CDP, Aleutians East Borough |
| 31 | 21 | 3 | 186 | 103.2 | 291 | 141 | 55 | 24 | 23.0 | 14.6 | Nenana city, Yukon-Koyukuk Census Area |
| 3 | 4 | 1 | 29 | 127.6 | 48 | 21 | 8 | 3 | 27.3 | 12.1 | New Allakaket CDP, Yukon-Koyukuk Census Area |
| 6 | 1 | 0 | 98 | 93.9 | 117 | 60 | 7 | 5 | 38.4 | 3.7 | Newhalen city, Lake and Peninsula Borough |
| 28 | 8 | 2 | 229 | 122.7 | 306 | 133 | 38 | 16 | 40.0 | 7.5 | New Stuyahok city, Dillingham Census Area |
| 19 | 6 | 0 | 157 | 125.5 | 187 | 82 | 25 | 11 | 47.2 | 7.1 | Newtok CDP, Bethel Census Area |
| 8 | 6 | 1 | 133 | 110.5 | 168 | 87 | 15 | 6 | 40.0 | 5.4 | Nightmute city, Bethel Census Area |
| 302 | 109 | 32 | 2,152 | 108.8 | 3,255 | 1,544 | 443 | 212 | 27.6 | 9.9 | Nikiski CDP, Kenai Peninsula Borough |
| 12 | 4 | 3 | 154 | 106.5 | 215 | 103 | 19 | 11 | 32.4 | 6.0 | Nikolaevsk CDP, Kenai Peninsula Borough |
| 9 | 4 | 1 | 31 | 203.2 | 70 | 24 | 14 | 5 | 25.5 | 14.9 | Nikolai city, Yukon-Koyukuk Census Area |
| 3 | 2 | 0 | 9 | 100.0 | 17 | 9 | 5 | 3 | 5.6 | 27.8 | Nikolski CDP, Aleutians West Census Area |
| 111 | 37 | 12 | 413 | 113.8 | 729 | 343 | 160 | 70 | 17.4 | 18.1 | Ninilchik CDP, Kenai Peninsula Borough |
| 18 | 13 | 2 | 246 | 108.9 | 307 | 150 | 33 | 16 | 40.3 | 6.4 | Noatak CDP, Northwest Arctic Borough |
| 179 | 61 | 15 | 1,687 | 113.3 | 2,578 | 1,198 | 255 | 129 | 28.3 | 7.1 | Nome city, Nome Census Area |
| 6 | 2 | 2 | 84 | 95.2 | 113 | 54 | 10 | 3 | 31.1 | 6.1 | Nondalton city, Lake and Peninsula Borough |
| 17 | 23 | 3 | 293 | 128.0 | 395 | 169 | 43 | 21 | 40.9 | 6.4 | Noorvik city, Northwest Arctic Borough |
| 72 | 27 | 6 | 1,046 | 102.4 | 1,504 | 728 | 105 | 53 | 29.0 | 5.0 | North Pole city, Fairbanks North Star Borough |
| 4 | 3 | 2 | 31 | 129.0 | 51 | 20 | 9 | 4 | 28.2 | 12.7 | Northway CDP, Southeast Fairbanks Census Area |
| 11 | 0 | 1 | 27 | 100.0 | 35 | 18 | 12 | 6 | 35.2 | 22.2 | Northway Junction CDP, Southeast Fairbanks Census Area |
| 8 | 7 | 2 | 47 | 108.5 | 74 | 32 | 17 | 5 | 24.5 | 17.3 | Northway Village CDP, Southeast Fairbanks Census Area |
| 19 | 5 | 0 | 194 | 107.2 | 288 | 139 | 24 | 13 | 28.4 | 6.0 | Nuiqsut city, North Slope Borough |
| 14 | 13 | 3 | 120 | 120.0 | 195 | 90 | 30 | 15 | 26.1 | 11.4 | Nulato city, Yukon-Koyukuk Census Area |
| 8 | 2 | 2 | 89 | 110.1 | 108 | 53 | 12 | 5 | 42.2 | 6.4 | Nunam Iqua city, Wade Hampton Census Area |
| 23 | 5 | 1 | 230 | 115.7 | 293 | 138 | 29 | 12 | 40.9 | 5.8 | Nunapitchook city, Bethel Census Area |
| 15 | 3 | 0 | 95 | 129.5 | 153 | 62 | 18 | 6 | 29.8 | 8.3 | Old Harbor city, Kodiak Island Borough |
| 1 | 4 | 0 | 33 | 112.1 | 41 | 20 | 5 | 1 | 41.4 | 7.1 | Oscarville CDP, Bethel Census Area |
| 17 | 1 | 0 | 75 | 114.7 | 120 | 53 | 18 | 9 | 25.5 | 11.2 | Ouzinkie city, Kodiak Island Borough |
| 299 | 195 | 76 | 3,001 | 97.8 | 4,200 | 2,151 | 570 | 339 | 29.3 | 9.6 | Palmer city, Matanuska-Susitna Borough |
| 2 | 0 | 0 | 13 | 207.7 | 36 | 11 | 2 | 0 | 10.0 | 5.0 | Paxson CDP, Valdez-Cordova Census Area |

Table 2.

Age and Sex: 2010—Con.

[For information on confidentiality protection, nonsampling error, and definitions, see Selected Appendixes at <www.census.gov/prod/cen2010/cph-1-a.pdf>]

| State Borough and Census Area Place | Total population | Median age | Age | | | | | | | | |
|--|---------------------|---------------|------------------|------------------|-------------------|-------------------|-------------------|-------------------|-------------------|-------------------|-------------------|
| | | | Under 5 years | 5 to 17 years | 18 to 20 years | 21 to 24 years | 25 to 34 years | 35 to 44 years | 45 to 54 years | 55 to 59 years | 60 to 64 years |
| PLACE—Con. | | | | | | | | | | | |
| Pedro Bay CDP, Lake and Peninsula Borough..... | 42 | 40.0 | 1 | 12 | 0 | 0 | 7 | 2 | 11 | 1 | 3 |
| Pelican city, Hoonah-Angoon Census Area... | 88 | 50.7 | 1 | 11 | 1 | 5 | 7 | 13 | 15 | 14 | 7 |
| Perryville CDP, Lake and Peninsula Borough..... | 113 | 27.8 | 12 | 20 | 6 | 8 | 20 | 8 | 12 | 9 | 9 |
| Petersburg city, Petersburg Census Area.... | 2,948 | 41.4 | 172 | 515 | 83 | 135 | 345 | 347 | 530 | 265 | 209 |
| Petersville CDP, Matanuska-Susitna Borough..... | 4 | 46.5 | 0 | 0 | 0 | 1 | 0 | 1 | 1 | 0 | 0 |
| Pilot Point city, Lake and Peninsula Borough..... | 68 | 40.0 | 3 | 13 | 4 | 3 | 5 | 10 | 11 | 6 | 6 |
| Pilot Station city, Wade Hampton Census Area..... | 568 | 21.2 | 72 | 163 | 47 | 48 | 63 | 60 | 53 | 20 | 10 |
| Pitkas Point CDP, Wade Hampton Census Area..... | 109 | 24.5 | 9 | 32 | 7 | 7 | 10 | 12 | 17 | 6 | 2 |
| Platinum city, Bethel Census Area..... | 61 | 31.3 | 7 | 14 | 2 | 2 | 7 | 9 | 8 | 1 | 3 |
| Pleasant Valley CDP, Fairbanks North Star Borough..... | 725 | 43.1 | 47 | 123 | 24 | 25 | 67 | 100 | 159 | 49 | 49 |
| Point Baker CDP, Prince of Wales-Hyder Census Area..... | 15 | 52.5 | 0 | 1 | 1 | 0 | 0 | 2 | 4 | 1 | 2 |
| Point Hope city, North Slope Borough..... | 674 | 25.3 | 85 | 153 | 43 | 51 | 89 | 61 | 79 | 45 | 26 |
| Point Lay CDP, North Slope Borough..... | 189 | 25.1 | 20 | 38 | 16 | 20 | 27 | 28 | 19 | 9 | 4 |
| Point MacKenzie CDP, Matanuska-Susitna Borough..... | 529 | 32.8 | 29 | 62 | 21 | 47 | 125 | 56 | 112 | 28 | 6 |
| Point Possession CDP, Kenai Peninsula Borough..... | 3 | 56.5 | 0 | 0 | 0 | 0 | 0 | 1 | 0 | 2 | 0 |
| Pope-Vannoy Landing CDP, Lake and Peninsula Borough..... | 6 | 53.5 | 0 | 1 | 0 | 0 | 1 | 0 | 1 | 1 | 0 |
| Portage Creek CDP, Dillingham Census Area..... | 2 | 48.5 | 0 | 0 | 0 | 0 | 0 | 0 | 2 | 0 | 0 |
| Port Alexander city, Petersburg Census Area..... | 52 | 35.0 | 6 | 8 | 1 | 1 | 10 | 8 | 10 | 3 | 1 |
| Port Alsworth CDP, Lake and Peninsula Borough..... | 159 | 25.1 | 17 | 45 | 7 | 10 | 33 | 16 | 15 | 5 | 4 |
| Port Clarence CDP, Nome Census Area.... | 24 | 29.0 | 0 | 0 | 5 | 3 | 11 | 5 | 0 | 0 | 0 |
| Port Graham CDP, Kenai Peninsula Borough..... | 177 | 30.3 | 24 | 23 | 11 | 10 | 30 | 11 | 31 | 9 | 7 |
| Port Heiden city, Lake and Peninsula Borough..... | 102 | 26.7 | 12 | 23 | 6 | 7 | 15 | 8 | 16 | 3 | 3 |
| Port Lions city, Kodiak Island Borough..... | 194 | 44.3 | 12 | 35 | 8 | 7 | 13 | 27 | 39 | 24 | 14 |
| Port Protection CDP, Prince of Wales-Hyder Census Area..... | 48 | 47.5 | 0 | 4 | 2 | 2 | 5 | 5 | 12 | 8 | 6 |
| Primrose CDP, Kenai Peninsula Borough.... | 78 | 51.0 | 5 | 6 | 1 | 1 | 10 | 8 | 16 | 6 | 6 |
| Prudhoe Bay CDP, North Slope Borough..... | 2,174 | 49.1 | 0 | 0 | 19 | 98 | 407 | 393 | 672 | 366 | 173 |
| Quinhagak city, Bethel Census Area..... | 669 | 24.0 | 78 | 190 | 38 | 41 | 82 | 79 | 67 | 33 | 19 |
| Rampart CDP, Yukon-Koyukuk Census Area..... | 24 | 40.0 | 1 | 5 | 1 | 0 | 2 | 4 | 3 | 2 | 1 |
| Red Devil CDP, Bethel Census Area..... | 23 | 50.5 | 1 | 4 | 1 | 0 | 2 | 2 | 4 | 2 | 1 |
| Red Dog Mine CDP, Northwest Arctic Borough..... | 309 | 43.9 | 0 | 0 | 9 | 25 | 66 | 62 | 82 | 44 | 17 |
| Ridgeway CDP, Kenai Peninsula Borough... | 2,022 | 42.4 | 118 | 382 | 83 | 87 | 181 | 247 | 325 | 201 | 137 |
| Ruby city, Yukon-Koyukuk Census Area..... | 166 | 37.5 | 11 | 45 | 6 | 6 | 14 | 12 | 30 | 14 | 12 |
| Russian Mission city, Wade Hampton Census Area..... | 312 | 21.8 | 44 | 83 | 22 | 29 | 53 | 25 | 25 | 12 | 11 |
| St. George city, Aleutians West Census Area..... | 102 | 39.0 | 4 | 17 | 6 | 3 | 17 | 10 | 19 | 10 | 7 |
| St. Mary's city, Wade Hampton Census Area..... | 507 | 26.3 | 54 | 141 | 22 | 29 | 53 | 62 | 70 | 23 | 19 |
| St. Michael city, Nome Census Area..... | 401 | 21.7 | 43 | 126 | 26 | 25 | 50 | 53 | 34 | 13 | 15 |
| St. Paul city, Aleutians West Census Area... | 479 | 34.4 | 40 | 92 | 22 | 26 | 64 | 76 | 74 | 20 | 30 |
| Salamatof CDP, Kenai Peninsula Borough.. | 980 | 38.2 | 41 | 87 | 60 | 82 | 165 | 166 | 168 | 85 | 46 |
| Salcha CDP, Fairbanks North Star Borough | 1,095 | 38.0 | 72 | 239 | 46 | 38 | 117 | 145 | 185 | 93 | 70 |
| Sand Point city, Aleutians East Borough..... | 976 | 40.1 | 50 | 114 | 28 | 77 | 139 | 181 | 220 | 67 | 46 |
| Savoonga city, Nome Census Area..... | 671 | 26.6 | 56 | 162 | 48 | 55 | 84 | 65 | 88 | 32 | 26 |
| Saxman city, Ketchikan Gateway Borough... | 411 | 35.2 | 26 | 64 | 24 | 37 | 54 | 54 | 65 | 28 | 13 |
| Scammon Bay city, Wade Hampton Census Area..... | 474 | 17.6 | 57 | 186 | 29 | 25 | 42 | 40 | 33 | 17 | 15 |
| Selawik city, Northwest Arctic Borough..... | 829 | 21.4 | 134 | 224 | 44 | 68 | 118 | 73 | 86 | 26 | 24 |
| Seldovia city, Kenai Peninsula Borough..... | 255 | 48.2 | 15 | 36 | 4 | 5 | 31 | 23 | 39 | 23 | 33 |
| Seldovia Village CDP, Kenai Peninsula Borough..... | 165 | 48.5 | 9 | 18 | 7 | 6 | 12 | 23 | 21 | 22 | 16 |
| Seward city, Kenai Peninsula Borough..... | 2,693 | 38.3 | 137 | 261 | 158 | 229 | 455 | 356 | 465 | 226 | 151 |
| Shageluk city, Yukon-Koyukuk Census Area | 83 | 37.8 | 7 | 17 | 4 | 6 | 5 | 9 | 16 | 10 | 5 |
| Shaktolik city, Nome Census Area..... | 251 | 25.8 | 39 | 62 | 9 | 14 | 32 | 29 | 30 | 15 | 7 |
| Shishmaref city, Nome Census Area..... | 563 | 22.5 | 73 | 158 | 38 | 33 | 62 | 62 | 61 | 22 | 17 |
| Shunqnak city, Northwest Arctic Borough.... | 262 | 23.0 | 37 | 70 | 17 | 19 | 29 | 18 | 28 | 13 | 11 |

Table 2.

Age and Sex: 2010—Con.

[For information on confidentiality protection, nonsampling error, and definitions, see Selected Appendixes at <www.census.gov/prod/cen2010/cph-1-a.pdf>]

| Age—Con | | | Age and sex | | | | | | Percent of total population | | State Borough and Census Area Place |
|-------------------|-------------------|----------------------|-------------|--------------------------------|-------------------|--------|-------------------|--------|-----------------------------|----------------------|---|
| 65 to 74 years | 75 to 84 years | 85 years and over | All ages | | 18 years and over | | 65 years and over | | Under 18 years | 65 years and over | |
| | | | Female | Males per 100 females | Total | Female | Total | Female | | | |
| PLACE—Con. | | | | | | | | | | | |
| 0 | 4 | 1 | 23 | 82.6 | 29 | 15 | 5 | 3 | 31.0 | 11.9 | Pedro Bay CDP, Lake and Peninsula Borough |
| 9 | 2 | 3 | 33 | 166.7 | 76 | 30 | 14 | 6 | 13.6 | 15.9 | Pelican city, Hoonah-Angoon Census Area |
| 7 | 0 | 2 | 53 | 113.2 | 81 | 39 | 9 | 6 | 28.3 | 8.0 | Perryville CDP, Lake and Peninsula Borough |
| 216 | 96 | 35 | 1,439 | 104.9 | 2,261 | 1,098 | 347 | 158 | 23.3 | 11.8 | Petersburg city, Petersburg Census Area |
| 1 | 0 | 0 | 3 | 33.3 | 4 | 3 | 1 | 1 | 0.0 | 25.0 | Petersville CDP, Matanuska-Susitna Borough |
| 7 | 0 | 0 | 33 | 106.1 | 52 | 24 | 7 | 3 | 23.5 | 10.3 | Pilot Point city, Lake and Peninsula Borough |
| 15 | 15 | 2 | 273 | 108.1 | 333 | 156 | 32 | 18 | 41.4 | 5.6 | Pilot Station city, Wade Hampton Census Area |
| 7 | 0 | 0 | 55 | 98.2 | 68 | 34 | 7 | 3 | 37.6 | 6.4 | Pitkas Point CDP, Wade Hampton Census Area |
| 4 | 4 | 0 | 24 | 154.2 | 40 | 19 | 8 | 2 | 34.4 | 13.1 | Platinum city, Bethel Census Area |
| 64 | 17 | 1 | 357 | 103.1 | 555 | 270 | 82 | 32 | 23.4 | 11.3 | Pleasant Valley CDP, Fairbanks North Star Borough |
| 2 | 1 | 1 | 7 | 114.3 | 14 | 6 | 4 | 2 | 6.7 | 26.7 | Point Baker CDP, Prince of Wales-Hyder Census Area |
| 19 | 19 | 4 | 322 | 109.3 | 436 | 196 | 42 | 21 | 35.3 | 6.2 | Point Hope city, North Slope Borough |
| 5 | 2 | 1 | 83 | 127.7 | 131 | 55 | 8 | 3 | 30.7 | 4.2 | Point Lay CDP, North Slope Borough |
| 27 | 14 | 2 | 126 | 319.8 | 438 | 78 | 43 | 19 | 17.2 | 8.1 | Point MacKenzie CDP, Matanuska-Susitna Borough |
| 0 | 0 | 0 | 0 | (X) | 3 | 0 | 0 | 0 | 0.0 | 0.0 | Point Possession CDP, Kenai Peninsula Borough |
| 2 | 0 | 0 | 1 | 500.0 | 5 | 1 | 2 | 0 | 16.7 | 33.3 | Pope-Vannoy Landing CDP, Lake and Peninsula Borough |
| 0 | 0 | 0 | 1 | 100.0 | 2 | 1 | 0 | 0 | 0.0 | 0.0 | Portage Creek CDP, Dillingham Census Area |
| 3 | 1 | 0 | 23 | 126.1 | 38 | 18 | 4 | 1 | 26.9 | 7.7 | Port Alexander city, Petersburg Census Area |
| 5 | 2 | 0 | 72 | 120.8 | 97 | 47 | 7 | 3 | 39.0 | 4.4 | Port Alsworth CDP, Lake and Peninsula Borough |
| 0 | 0 | 0 | 6 | 300.0 | 24 | 6 | 0 | 0 | 0.0 | 0.0 | Port Clarence CDP, Nome Census Area |
| 12 | 6 | 3 | 77 | 129.9 | 130 | 55 | 21 | 5 | 26.6 | 11.9 | Port Graham CDP, Kenai Peninsula Borough |
| 6 | 3 | 0 | 45 | 126.7 | 67 | 29 | 9 | 4 | 34.3 | 8.8 | Port Heiden city, Lake and Peninsula Borough |
| 7 | 5 | 3 | 95 | 104.2 | 147 | 68 | 15 | 6 | 24.2 | 7.7 | Port Lions city, Kodiak Island Borough |
| 2 | 1 | 1 | 15 | 220.0 | 44 | 14 | 4 | 1 | 8.3 | 8.3 | Port Protection CDP, Prince of Wales-Hyder Census Area |
| 13 | 5 | 1 | 40 | 95.0 | 67 | 33 | 19 | 10 | 14.1 | 24.4 | Primrose CDP, Kenai Peninsula Borough |
| 46 | 0 | 0 | 224 | 870.5 | 2,174 | 224 | 46 | 2 | 0.0 | 2.1 | Prudhoe Bay CDP, North Slope Borough |
| 26 | 12 | 4 | 322 | 107.8 | 401 | 193 | 42 | 23 | 40.1 | 6.3 | Quinhagak city, Bethel Census Area |
| 3 | 2 | 0 | 11 | 118.2 | 18 | 8 | 5 | 3 | 25.0 | 20.8 | Rampart CDP, Yukon-Koyukuk Census Area |
| 3 | 1 | 2 | 11 | 109.1 | 18 | 9 | 6 | 3 | 21.7 | 26.1 | Red Devil CDP, Bethel Census Area |
| 4 | 0 | 0 | 36 | 758.3 | 309 | 36 | 4 | 0 | 0.0 | 1.3 | Red Dog Mine CDP, Northwest Arctic Borough |
| 182 | 61 | 18 | 979 | 106.5 | 1,522 | 737 | 261 | 124 | 24.7 | 12.9 | Ridgeway CDP, Kenai Peninsula Borough |
| 12 | 3 | 1 | 73 | 127.4 | 110 | 47 | 16 | 8 | 33.7 | 9.6 | Ruby city, Yukon-Koyukuk Census Area |
| 7 | 1 | 0 | 146 | 113.7 | 185 | 87 | 8 | 5 | 40.7 | 2.6 | Russian Mission city, Wade Hampton Census Area |
| 5 | 4 | 0 | 43 | 137.2 | 81 | 35 | 9 | 4 | 20.6 | 8.8 | St. George city, Aleutians West Census Area |
| 21 | 7 | 6 | 240 | 111.3 | 312 | 149 | 34 | 21 | 38.5 | 6.7 | St. Mary's city, Wade Hampton Census Area |
| 9 | 6 | 1 | 190 | 111.1 | 232 | 115 | 16 | 10 | 42.1 | 4.0 | St. Michael city, Nome Census Area |
| 24 | 8 | 3 | 225 | 112.9 | 347 | 152 | 35 | 24 | 27.6 | 7.3 | St. Paul city, Aleutians West Census Area |
| 44 | 30 | 6 | 297 | 230.0 | 852 | 236 | 80 | 38 | 13.1 | 8.2 | Salamatof CDP, Kenai Peninsula Borough |
| 65 | 22 | 3 | 522 | 109.8 | 784 | 361 | 90 | 36 | 28.4 | 8.2 | Salcha CDP, Fairbanks North Star Borough |
| 32 | 17 | 5 | 366 | 166.7 | 812 | 288 | 54 | 22 | 16.8 | 5.5 | Sand Point city, Aleutians East Borough |
| 33 | 21 | 1 | 324 | 107.1 | 453 | 222 | 55 | 21 | 32.5 | 8.2 | Savoonga city, Nome Census Area |
| 26 | 16 | 4 | 178 | 130.9 | 321 | 135 | 46 | 25 | 21.9 | 11.2 | Saxman city, Ketchikan Gateway Borough |
| 18 | 8 | 4 | 213 | 122.5 | 231 | 107 | 30 | 17 | 51.3 | 6.3 | Scammon Bay city, Wade Hampton Census Area |
| 21 | 9 | 2 | 398 | 108.3 | 471 | 209 | 32 | 22 | 43.2 | 3.9 | Selawik city, Northwest Arctic Borough |
| 31 | 13 | 2 | 125 | 104.0 | 204 | 95 | 46 | 18 | 20.0 | 18.0 | Seldovia city, Kenai Peninsula Borough |
| 25 | 6 | 0 | 72 | 129.2 | 138 | 62 | 31 | 12 | 16.4 | 18.8 | Seldovia Village CDP, Kenai Peninsula Borough |
| 146 | 73 | 36 | 1,024 | 163.0 | 2,295 | 822 | 255 | 122 | 14.8 | 9.5 | Seward city, Kenai Peninsula Borough |
| 0 | 3 | 1 | 41 | 102.4 | 59 | 30 | 4 | 3 | 28.9 | 4.8 | Shageluk city, Yukon-Koyukuk Census Area |
| 9 | 3 | 2 | 115 | 118.3 | 150 | 72 | 14 | 8 | 40.2 | 5.6 | Shaktolik city, Nome Census Area |
| 20 | 15 | 2 | 253 | 122.5 | 332 | 150 | 37 | 14 | 41.0 | 6.6 | Shishmaref city, Nome Census Area |
| 8 | 11 | 1 | 131 | 100.0 | 155 | 77 | 20 | 11 | 40.8 | 7.6 | Shunqnak city, Northwest Arctic Borough |

Table 2.

Age and Sex: 2010—Con.

[For information on confidentiality protection, nonsampling error, and definitions, see Selected Appendixes at <www.census.gov/prod/cen2010/cph-1-a.pdf>]

| State Borough and Census Area Place | Total population | Median age | Age | | | | | | | | |
|--|---------------------|---------------|------------------|------------------|-------------------|-------------------|-------------------|-------------------|-------------------|-------------------|-------------------|
| | | | Under 5 years | 5 to 17 years | 18 to 20 years | 21 to 24 years | 25 to 34 years | 35 to 44 years | 45 to 54 years | 55 to 59 years | 60 to 64 years |
| PLACE—Con. | | | | | | | | | | | |
| Silver Springs CDP, Valdez-Cordova Census Area..... | 114 | 41.0 | 3 | 27 | 3 | 4 | 7 | 17 | 30 | 11 | 7 |
| Sitka city and borough, Sitka City and Borough..... | 8,881 | 38.2 | 624 | 1,466 | 288 | 432 | 1,254 | 1,165 | 1,436 | 696 | 512 |
| Skagway CDP, Skagway Municipality..... | 920 | 41.0 | 48 | 100 | 23 | 23 | 179 | 152 | 149 | 97 | 66 |
| Skwentna CDP, Matanuska-Susitna Borough..... | 37 | 52.8 | 0 | 2 | 0 | 1 | 2 | 4 | 11 | 8 | 3 |
| Siana CDP, Valdez-Cordova Census Area.. | 147 | 53.1 | 9 | 20 | 1 | 3 | 9 | 9 | 35 | 25 | 17 |
| Sleetmute CDP, Bethel Census Area..... | 86 | 37.5 | 5 | 16 | 10 | 2 | 8 | 13 | 11 | 5 | 6 |
| Soldotna city, Kenai Peninsula Borough..... | 4,163 | 36.7 | 327 | 764 | 169 | 207 | 528 | 495 | 567 | 306 | 247 |
| South Naknek CDP, Bristol Bay Borough..... | 79 | 45.8 | 4 | 12 | 4 | 5 | 1 | 11 | 20 | 7 | 8 |
| South Van Horn CDP, Fairbanks North Star Borough..... | 558 | 36.5 | 38 | 83 | 32 | 48 | 70 | 82 | 85 | 44 | 28 |
| Stebbins city, Nome Census Area..... | 556 | 21.5 | 80 | 161 | 33 | 34 | 84 | 42 | 56 | 26 | 21 |
| Steele Creek CDP, Fairbanks North Star Borough..... | 6,662 | 39.6 | 420 | 1,227 | 213 | 282 | 829 | 860 | 1,252 | 650 | 465 |
| Sterling CDP, Kenai Peninsula Borough..... | 5,617 | 44.1 | 302 | 942 | 218 | 194 | 548 | 672 | 1,070 | 541 | 428 |
| Stevens Village CDP, Yukon-Koyukuk Census Area..... | 78 | 30.5 | 8 | 13 | 4 | 5 | 14 | 10 | 7 | 6 | 4 |
| Stony River CDP, Bethel Census Area..... | 54 | 21.0 | 6 | 15 | 6 | 2 | 7 | 8 | 3 | 3 | 1 |
| Sunrise CDP, Kenai Peninsula Borough..... | 18 | 47.5 | 1 | 2 | 0 | 0 | 2 | 3 | 3 | 3 | 3 |
| Susitna CDP, Matanuska-Susitna Borough.. | 18 | 58.0 | 0 | 0 | 0 | 0 | 0 | 3 | 5 | 2 | 2 |
| Susitna North CDP, Matanuska-Susitna Borough..... | 1,260 | 46.3 | 58 | 203 | 37 | 30 | 95 | 189 | 262 | 131 | 102 |
| Sutton-Alpine CDP, Matanuska-Susitna Borough..... | 1,447 | 37.9 | 61 | 178 | 60 | 128 | 245 | 228 | 258 | 113 | 84 |
| Takotna CDP, Yukon-Koyukuk Census Area | 52 | 28.0 | 5 | 9 | 6 | 2 | 8 | 3 | 11 | 1 | 3 |
| Talkeetna CDP, Matanuska-Susitna Borough..... | 876 | 45.4 | 47 | 120 | 7 | 17 | 106 | 135 | 180 | 103 | 72 |
| Tanacross CDP, Southeast Fairbanks Census Area..... | 136 | 38.5 | 7 | 30 | 1 | 5 | 19 | 18 | 19 | 11 | 8 |
| Tanaina CDP, Matanuska-Susitna Borough. | 8,197 | 31.6 | 646 | 2,004 | 335 | 391 | 1,075 | 1,168 | 1,275 | 545 | 319 |
| Tanana city, Yukon-Koyukuk Census Area.. | 246 | 42.3 | 14 | 49 | 11 | 13 | 21 | 27 | 51 | 26 | 15 |
| Tatitlek CDP, Valdez-Cordova Census Area | 88 | 29.5 | 11 | 19 | 3 | 6 | 12 | 10 | 13 | 4 | 8 |
| Tazlina CDP, Valdez-Cordova Census Area | 297 | 38.5 | 18 | 61 | 11 | 16 | 30 | 39 | 45 | 20 | 22 |
| Teller city, Nome Census Area..... | 229 | 25.1 | 18 | 68 | 14 | 14 | 31 | 23 | 31 | 9 | 6 |
| Tenakee Springs city, Hoonah-Angoon Census Area..... | 131 | 55.5 | 3 | 11 | 4 | 1 | 9 | 5 | 30 | 19 | 23 |
| Tetlin CDP, Southeast Fairbanks Census Area..... | 127 | 30.6 | 11 | 29 | 7 | 4 | 20 | 16 | 19 | 6 | 4 |
| Thorne Bay city, Prince of Wales-Hyder Census Area..... | 471 | 44.4 | 21 | 84 | 15 | 14 | 42 | 64 | 88 | 57 | 45 |
| Togiak city, Dillingham Census Area..... | 817 | 24.5 | 86 | 231 | 49 | 50 | 94 | 73 | 108 | 50 | 20 |
| Tok CDP, Southeast Fairbanks Census Area..... | 1,258 | 44.1 | 85 | 214 | 39 | 46 | 118 | 142 | 233 | 129 | 92 |
| Toksook Bay city, Bethel Census Area..... | 590 | 21.1 | 58 | 197 | 39 | 29 | 58 | 75 | 56 | 22 | 15 |
| Tolsona CDP, Valdez-Cordova Census Area..... | 30 | 52.3 | 0 | 2 | 0 | 1 | 6 | 2 | 12 | 3 | 2 |
| Tonsina CDP, Valdez-Cordova Census Area..... | 78 | 49.3 | 5 | 7 | 4 | 4 | 7 | 7 | 17 | 14 | 6 |
| Trapper Creek CDP, Matanuska-Susitna Borough..... | 481 | 48.0 | 32 | 64 | 10 | 14 | 35 | 57 | 115 | 45 | 47 |
| Tuluksak CDP, Bethel Census Area..... | 373 | 26.6 | 35 | 93 | 23 | 24 | 56 | 37 | 50 | 21 | 15 |
| Tuntutuliak CDP, Bethel Census Area..... | 408 | 21.4 | 41 | 142 | 19 | 25 | 37 | 38 | 45 | 14 | 18 |
| Tununak CDP, Bethel Census Area..... | 327 | 24.6 | 28 | 102 | 16 | 20 | 31 | 31 | 44 | 14 | 14 |
| Twin Hills CDP, Dillingham Census Area.... | 74 | 41.5 | 6 | 13 | 3 | 6 | 7 | 5 | 17 | 6 | 4 |
| Two Rivers CDP, Fairbanks North Star Borough..... | 719 | 41.3 | 44 | 126 | 20 | 30 | 78 | 112 | 151 | 74 | 42 |
| Tyonek CDP, Kenai Peninsula Borough..... | 171 | 33.6 | 16 | 32 | 5 | 6 | 30 | 19 | 34 | 11 | 6 |
| Ugashik CDP, Lake and Peninsula Borough | 12 | 53.5 | 2 | 0 | 0 | 0 | 0 | 0 | 4 | 1 | 2 |
| Unalakleet city, Nome Census Area..... | 688 | 33.1 | 65 | 141 | 38 | 34 | 81 | 77 | 107 | 44 | 36 |
| Unalaska city, Aleutians West Census Area. | 4,376 | 40.7 | 145 | 466 | 101 | 217 | 794 | 948 | 989 | 368 | 230 |
| Upper Kalskag city, Bethel Census Area..... | 210 | 25.0 | 21 | 57 | 12 | 15 | 27 | 21 | 31 | 9 | 4 |
| Valdez city, Valdez-Cordova Census Area.. | 3,976 | 36.7 | 279 | 725 | 147 | 222 | 532 | 554 | 764 | 317 | 216 |
| Venetie CDP, Yukon-Koyukuk Census Area | 166 | 30.5 | 15 | 38 | 4 | 9 | 32 | 14 | 21 | 13 | 9 |
| Wainwright city, North Slope Borough..... | 556 | 27.6 | 55 | 132 | 37 | 34 | 87 | 55 | 80 | 27 | 19 |
| Wales city, Nome Census Area..... | 145 | 25.4 | 18 | 34 | 7 | 11 | 22 | 8 | 18 | 10 | 8 |
| Wasilla city, Matanuska-Susitna Borough.... | 7,831 | 32.2 | 695 | 1,607 | 336 | 377 | 1,179 | 974 | 1,032 | 484 | 343 |
| Whale Pass CDP, Prince of Wales-Hyder Census Area..... | 31 | 57.3 | 2 | 2 | 0 | 0 | 5 | 2 | 2 | 5 | 6 |

Table 2.

Age and Sex: 2010—Con.

[For information on confidentiality protection, nonsampling error, and definitions, see Selected Appendixes at <www.census.gov/prod/cen2010/cph-1-a.pdf>]

| Age—Con | | | Age and sex | | | | | | Percent of total population | | State Borough and Census Area Place |
|-------------------|-------------------|----------------------|-------------|--------------------------------|-------------------|--------|-------------------|--------|-----------------------------|----------------------|---|
| 65 to 74 years | 75 to 84 years | 85 years and over | All ages | | 18 years and over | | 65 years and over | | Under 18 years | 65 years and over | |
| | | | Female | Males per 100 females | Total | Female | Total | Female | | | |
| PLACE—Con. | | | | | | | | | | | |
| 3 | 2 | 0 | 50 | 128.0 | 84 | 37 | 5 | 2 | 26.3 | 4.4 | Silver Springs CDP, Valdez-Cordova Census Area |
| 576 | 295 | 137 | 4,400 | 101.8 | 6,791 | 3,415 | 1,008 | 567 | 23.5 | 11.4 | Sitka city and borough, Sitka City and Borough |
| 58 | 19 | 6 | 446 | 106.3 | 772 | 370 | 83 | 47 | 16.1 | 9.0 | Skagway CDP, Skagway Municipality |
| 5 | 1 | 0 | 15 | 146.7 | 35 | 14 | 6 | 3 | 5.4 | 16.2 | Skwentna CDP, Matanuska-Susitna Borough |
| 15 | 1 | 3 | 62 | 137.1 | 118 | 51 | 19 | 8 | 19.7 | 12.9 | Siana CDP, Valdez-Cordova Census Area |
| 6 | 4 | 0 | 38 | 126.3 | 65 | 28 | 10 | 5 | 24.4 | 11.6 | Sleetmute CDP, Bethel Census Area |
| 302 | 176 | 75 | 2,174 | 91.5 | 3,072 | 1,602 | 553 | 339 | 26.2 | 13.3 | Soldotna city, Kenai Peninsula Borough |
| 5 | 2 | 0 | 33 | 139.4 | 63 | 25 | 7 | 3 | 20.3 | 8.9 | South Naknek CDP, Bristol Bay Borough |
| 34 | 10 | 4 | 253 | 120.6 | 437 | 192 | 48 | 22 | 21.7 | 8.6 | South Van Horn CDP, Fairbanks North Star Borough |
| 13 | 4 | 2 | 278 | 100.0 | 315 | 159 | 19 | 14 | 43.3 | 3.4 | Stebbins city, Nome Census Area |
| 302 | 115 | 47 | 3,232 | 106.1 | 5,015 | 2,421 | 464 | 223 | 24.7 | 7.0 | Steele Creek CDP, Fairbanks North Star Borough |
| 458 | 174 | 70 | 2,652 | 111.8 | 4,373 | 2,068 | 702 | 322 | 22.1 | 12.5 | Sterling CDP, Kenai Peninsula Borough |
| 6 | 0 | 1 | 30 | 160.0 | 57 | 19 | 7 | 1 | 26.9 | 9.0 | Stevens Village CDP, Yukon-Koyukuk Census Area |
| 3 | 0 | 0 | 23 | 134.8 | 33 | 15 | 3 | 1 | 38.9 | 5.6 | Stony River CDP, Bethel Census Area |
| 1 | 0 | 0 | 7 | 157.1 | 15 | 7 | 1 | 0 | 16.7 | 5.6 | Sunrise CDP, Kenai Peninsula Borough |
| 5 | 1 | 0 | 8 | 125.0 | 18 | 8 | 6 | 3 | 0.0 | 33.3 | Susitna CDP, Matanuska-Susitna Borough |
| 105 | 42 | 6 | 579 | 117.6 | 999 | 447 | 153 | 65 | 20.7 | 12.1 | Susitna North CDP, Matanuska-Susitna Borough |
| 60 | 25 | 7 | 474 | 205.3 | 1,208 | 357 | 92 | 43 | 16.5 | 6.4 | Sutton-Alpine CDP, Matanuska-Susitna Borough |
| 2 | 2 | 0 | 23 | 126.1 | 38 | 17 | 4 | 2 | 26.9 | 7.7 | Takotna CDP, Yukon-Koyukuk Census Area |
| 63 | 21 | 5 | 423 | 107.1 | 709 | 332 | 89 | 43 | 19.1 | 10.2 | Talkeetna CDP, Matanuska-Susitna Borough |
| 9 | 7 | 2 | 66 | 106.1 | 99 | 46 | 18 | 7 | 27.2 | 13.2 | Tanacross CDP, Southeast Fairbanks Census Area |
| 288 | 121 | 30 | 4,000 | 104.9 | 5,547 | 2,732 | 439 | 208 | 32.3 | 5.4 | Tanaina CDP, Matanuska-Susitna Borough |
| 8 | 10 | 1 | 115 | 113.9 | 183 | 82 | 19 | 10 | 25.6 | 7.7 | Tanana city, Yukon-Koyukuk Census Area |
| 2 | 0 | 0 | 48 | 83.3 | 58 | 31 | 2 | 1 | 34.1 | 2.3 | Tattletle CDP, Valdez-Cordova Census Area |
| 22 | 12 | 1 | 148 | 100.7 | 218 | 110 | 35 | 15 | 26.6 | 11.8 | Tazlina CDP, Valdez-Cordova Census Area |
| 12 | 3 | 0 | 111 | 106.3 | 143 | 63 | 15 | 6 | 37.6 | 6.6 | Teller city, Nome Census Area |
| 16 | 9 | 1 | 63 | 107.9 | 117 | 54 | 26 | 14 | 10.7 | 19.8 | Tenakee Springs city, Hoonah-Angoon Census Area |
| 10 | 1 | 0 | 57 | 122.8 | 87 | 38 | 11 | 8 | 31.5 | 8.7 | Tetlin CDP, Southeast Fairbanks Census Area |
| 31 | 10 | 0 | 197 | 139.1 | 366 | 157 | 41 | 13 | 22.3 | 8.7 | Thorne Bay city, Prince of Wales-Hyder Census Area |
| 26 | 23 | 7 | 392 | 108.4 | 500 | 237 | 56 | 26 | 38.8 | 6.9 | Togiak city, Dillingham Census Area |
| 120 | 31 | 9 | 590 | 113.2 | 959 | 448 | 160 | 71 | 23.8 | 12.7 | Tok CDP, Southeast Fairbanks Census Area |
| 28 | 11 | 2 | 275 | 114.5 | 335 | 155 | 41 | 21 | 43.2 | 6.9 | Toksook Bay city, Bethel Census Area |
| 0 | 2 | 0 | 14 | 114.3 | 28 | 12 | 2 | 1 | 6.7 | 6.7 | Tolsona CDP, Valdez-Cordova Census Area |
| 5 | 2 | 0 | 34 | 129.4 | 66 | 29 | 7 | 3 | 15.4 | 9.0 | Tonsina CDP, Valdez-Cordova Census Area |
| 44 | 18 | 0 | 228 | 111.0 | 385 | 180 | 62 | 19 | 20.0 | 12.9 | Trapper Creek CDP, Matanuska-Susitna Borough |
| 13 | 5 | 1 | 173 | 115.6 | 245 | 106 | 19 | 8 | 34.3 | 5.1 | Tuluksak CDP, Bethel Census Area |
| 20 | 7 | 2 | 192 | 112.5 | 225 | 109 | 29 | 14 | 44.9 | 7.1 | Tuntutuliak CDP, Bethel Census Area |
| 16 | 10 | 1 | 135 | 142.2 | 197 | 83 | 27 | 12 | 39.8 | 8.3 | Tununak CDP, Bethel Census Area |
| 4 | 3 | 0 | 35 | 111.4 | 55 | 28 | 7 | 3 | 25.7 | 9.5 | Twin Hills CDP, Dillingham Census Area |
| 33 | 7 | 2 | 347 | 107.2 | 549 | 255 | 42 | 16 | 23.6 | 5.8 | Two Rivers CDP, Fairbanks North Star Borough |
| 10 | 1 | 1 | 75 | 128.0 | 123 | 53 | 12 | 6 | 28.1 | 7.0 | Tyonek CDP, Kenai Peninsula Borough |
| 3 | 0 | 0 | 5 | 140.0 | 10 | 4 | 3 | 1 | 16.7 | 25.0 | Ugashik CDP, Lake and Peninsula Borough |
| 37 | 25 | 3 | 317 | 117.0 | 482 | 228 | 65 | 31 | 29.9 | 9.4 | Unalakleet city, Nome Census Area |
| 101 | 16 | 1 | 1,381 | 216.9 | 3,765 | 1,099 | 118 | 39 | 14.0 | 2.7 | Unalaska city, Aleutians West Census Area |
| 8 | 5 | 0 | 102 | 105.9 | 132 | 62 | 13 | 9 | 37.1 | 6.2 | Upper Kalskag city, Bethel Census Area |
| 155 | 47 | 18 | 1,856 | 114.2 | 2,972 | 1,352 | 220 | 113 | 25.3 | 5.5 | Valdez city, Valdez-Cordova Census Area |
| 7 | 4 | 0 | 66 | 151.5 | 113 | 45 | 11 | 5 | 31.9 | 6.6 | Venetie CDP, Yukon-Koyukuk Census Area |
| 19 | 11 | 0 | 257 | 116.3 | 369 | 170 | 30 | 15 | 33.6 | 5.4 | Wainwright city, North Slope Borough |
| 6 | 3 | 0 | 63 | 130.2 | 93 | 32 | 9 | 3 | 35.9 | 6.2 | Wales city, Nome Census Area |
| 453 | 254 | 97 | 3,930 | 99.3 | 5,529 | 2,859 | 804 | 476 | 29.4 | 10.3 | Wasilla city, Matanuska-Susitna Borough |
| 5 | 1 | 1 | 11 | 181.8 | 27 | 8 | 7 | 0 | 12.9 | 22.6 | Whale Pass CDP, Prince of Wales-Hyder Census Area |

Table 2.

Age and Sex: 2010—Con.

[For information on confidentiality protection, nonsampling error, and definitions, see Selected Appendixes at <www.census.gov/prod/cen2010/cph-1-a.pdf>]

| State Borough and Census Area Place | Total population | Median age | Age | | | | | | | | |
|--|---------------------|---------------|------------------|------------------|-------------------|-------------------|-------------------|-------------------|-------------------|-------------------|-------------------|
| | | | Under 5 years | 5 to 17 years | 18 to 20 years | 21 to 24 years | 25 to 34 years | 35 to 44 years | 45 to 54 years | 55 to 59 years | 60 to 64 years |
| PLACE—Con. | | | | | | | | | | | |
| White Mountain city, Nome Census Area..... | 190 | 27.2 | 19 | 48 | 15 | 9 | 24 | 17 | 26 | 15 | 9 |
| Whitestone CDP, Southeast Fairbanks Census Area..... | 97 | 28.6 | 13 | 21 | 2 | 5 | 19 | 16 | 6 | 5 | 4 |
| Whitestone Logging Camp CDP, Hoonah-Angoon Census Area..... | 17 | 30.3 | 4 | 1 | 0 | 0 | 6 | 0 | 0 | 2 | 2 |
| Whittier city, Valdez-Cordova Census Area.. | 220 | 48.0 | 11 | 22 | 3 | 9 | 21 | 34 | 50 | 29 | 14 |
| Willow CDP, Matanuska-Susitna Borough... | 2,102 | 46.4 | 123 | 316 | 69 | 57 | 185 | 257 | 395 | 225 | 166 |
| Willow Creek CDP, Valdez-Cordova Census Area..... | 191 | 49.3 | 3 | 31 | 6 | 5 | 11 | 19 | 42 | 16 | 26 |
| Wiseman CDP, Yukon-Koyukuk Census Area..... | 14 | 28.5 | 0 | 4 | 3 | 0 | 0 | 3 | 3 | 0 | 0 |
| Womens Bay CDP, Kodiak Island Borough.. | 719 | 40.1 | 43 | 132 | 18 | 31 | 80 | 113 | 148 | 65 | 50 |
| Wrangell city and borough, Wrangell City and Borough..... | 2,369 | 46.7 | 129 | 391 | 75 | 93 | 203 | 241 | 429 | 235 | 199 |
| Yakutat CDP, Yakutat City and Borough..... | 662 | 39.7 | 40 | 122 | 22 | 26 | 78 | 94 | 110 | 60 | 46 |

Table 2.

Age and Sex: 2010—Con.

[For information on confidentiality protection, nonsampling error, and definitions, see Selected Appendixes at <www.census.gov/prod/cen2010/cph-1-a.pdf>]

| Age—Con | | | Age and sex | | | | | | Percent of total population | | State Borough and Census Area Place |
|-------------------|-------------------|----------------------|-------------|--------------------------------|-------------------|--------|-------------------|--------|-----------------------------|----------------------|--|
| 65 to 74 years | 75 to 84 years | 85 years and over | All ages | | 18 years and over | | 65 years and over | | Under 18 years | 65 years and over | |
| | | | Female | Males per 100 females | Total | Female | Total | Female | | | |
| | | | | | | | | | | | PLACE—Con. |
| 6 | 1 | 1 | 81 | 134.6 | 123 | 53 | 8 | 2 | 35.3 | 4.2 | White Mountain city, Nome Census Area |
| 3 | 3 | 0 | 49 | 98.0 | 63 | 31 | 6 | 2 | 35.1 | 6.2 | Whitestone CDP, Southeast Fairbanks Census Area |
| 2 | 0 | 0 | 8 | 112.5 | 12 | 7 | 2 | 2 | 29.4 | 11.8 | Whitestone Logging Camp CDP, Hoonah-Angoon Census Area |
| 21 | 4 | 2 | 95 | 131.6 | 187 | 76 | 27 | 13 | 15.0 | 12.3 | Whittier city, Valdez-Cordova Census Area |
| 214 | 76 | 19 | 980 | 114.5 | 1,663 | 773 | 309 | 136 | 20.9 | 14.7 | Willow CDP, Matanuska-Susitna Borough |
| 26 | 5 | 1 | 89 | 114.6 | 157 | 70 | 32 | 13 | 17.8 | 16.8 | Willow Creek CDP, Valdez-Cordova Census Area |
| 0 | 1 | 0 | 7 | 100.0 | 10 | 5 | 1 | 1 | 28.6 | 7.1 | Wiseman CDP, Yukon-Koyukuk Census Area |
| 32 | 5 | 2 | 320 | 124.7 | 544 | 239 | 39 | 14 | 24.3 | 5.4 | Womens Bay CDP, Kodiak Island Borough |
| 233 | 108 | 33 | 1,127 | 110.2 | 1,849 | 873 | 374 | 180 | 22.0 | 15.8 | Wrangell city and borough, Wrangell City and Borough |
| 43 | 16 | 5 | 302 | 119.2 | 500 | 218 | 64 | 36 | 24.5 | 9.7 | Yakutat CDP, Yakutat City and Borough |

Table 3.

Race and Hispanic or Latino Origin: 2010

[For information on confidentiality protection, nonsampling error, and definitions, see Selected Appendixes at <www.census.gov/prod/cen2010/cph-1-a.pdf>]

| State Borough and Census Area Census Subarea Place | Total population | Race | | | | | | Two or More Races | Hispanic or Latino (of any race) |
|---|---------------------|----------|---------------------------------|--|--------|--|--------------------|-------------------------|--|
| | | One race | | | | | | | |
| | | White | Black or African American | American Indian and Alaska Native | Asian | Native Hawaiian and Other Pacific Islander | Some Other Race | | |
| Alaska..... | 710,231 | 473,576 | 23,263 | 104,871 | 38,135 | 7,409 | 11,102 | 51,875 | 39,249 |
| Aleutians East Borough..... | 3,141 | 660 | 219 | 876 | 1,130 | 19 | 84 | 153 | 385 |
| Aleutians East census subarea..... | 3,141 | 660 | 219 | 876 | 1,130 | 19 | 84 | 153 | 385 |
| Akutan city..... | 1,027 | 239 | 184 | 56 | 445 | 15 | 40 | 48 | 214 |
| Cold Bay city..... | 108 | 80 | 2 | 13 | 2 | 0 | 1 | 10 | 5 |
| False Pass city..... | 35 | 7 | 0 | 27 | 1 | 0 | 0 | 0 | 0 |
| King Cove city..... | 938 | 152 | 9 | 360 | 342 | 2 | 30 | 43 | 105 |
| Nelson Lagoon CDP..... | 52 | 11 | 0 | 39 | 1 | 0 | 0 | 1 | 1 |
| Sand Point city..... | 976 | 166 | 24 | 381 | 339 | 2 | 13 | 51 | 60 |
| Aleutians West Census Area..... | 5,561 | 2,004 | 332 | 857 | 1,606 | 103 | 348 | 311 | 726 |
| Aleutians West census subarea..... | 5,561 | 2,004 | 332 | 857 | 1,606 | 103 | 348 | 311 | 726 |
| Adak city..... | 326 | 64 | 13 | 18 | 171 | 5 | 20 | 35 | 29 |
| Atka city..... | 61 | 3 | 0 | 58 | 0 | 0 | 0 | 0 | 0 |
| Attu Station CDP..... | 21 | 19 | 0 | 1 | 0 | 1 | 0 | 0 | 4 |
| Nikolski CDP..... | 18 | 1 | 0 | 17 | 0 | 0 | 0 | 0 | 0 |
| St. George city..... | 102 | 10 | 0 | 90 | 0 | 0 | 0 | 2 | 1 |
| St. Paul city..... | 479 | 53 | 2 | 394 | 3 | 1 | 3 | 23 | 17 |
| Unalaska city..... | 4,376 | 1,715 | 300 | 268 | 1,428 | 96 | 324 | 245 | 666 |
| Anchorage Municipality..... | 291,826 | 192,498 | 16,226 | 23,130 | 23,580 | 5,901 | 6,846 | 23,645 | 22,061 |
| Anchorage census subarea..... | 291,826 | 192,498 | 16,226 | 23,130 | 23,580 | 5,901 | 6,846 | 23,645 | 22,061 |
| Anchorage municipality..... | 291,826 | 192,498 | 16,226 | 23,130 | 23,580 | 5,901 | 6,846 | 23,645 | 22,061 |
| Bethel Census Area..... | 17,013 | 1,894 | 65 | 14,109 | 160 | 27 | 45 | 713 | 181 |
| Aniak census subarea..... | 1,450 | 176 | 5 | 1,147 | 1 | 0 | 2 | 119 | 10 |
| Aniak city..... | 501 | 102 | 1 | 348 | 0 | 0 | 1 | 49 | 6 |
| Chuathbaluk city..... | 118 | 4 | 2 | 104 | 0 | 0 | 0 | 8 | 3 |
| Crooked Creek CDP..... | 105 | 8 | 0 | 88 | 0 | 0 | 0 | 9 | 0 |
| Lime Village CDP..... | 29 | 1 | 0 | 27 | 0 | 0 | 0 | 1 | 0 |
| Lower Kalskag city..... | 282 | 7 | 1 | 260 | 0 | 0 | 0 | 14 | 0 |
| Red Devil CDP..... | 23 | 4 | 0 | 10 | 0 | 0 | 0 | 9 | 0 |
| Sleetmute CDP..... | 86 | 20 | 0 | 66 | 0 | 0 | 0 | 0 | 1 |
| Stony River CDP..... | 54 | 3 | 0 | 45 | 1 | 0 | 0 | 5 | 0 |
| Upper Kalskag city..... | 210 | 14 | 1 | 171 | 0 | 0 | 1 | 23 | 0 |
| Lower Kuskokwim census subarea..... | 15,563 | 1,718 | 60 | 12,962 | 159 | 27 | 43 | 594 | 171 |
| Akiachak CDP..... | 627 | 22 | 1 | 596 | 1 | 0 | 0 | 7 | 1 |
| Akiak city..... | 346 | 18 | 0 | 321 | 0 | 0 | 0 | 7 | 1 |
| Atmautluak CDP..... | 277 | 4 | 2 | 271 | 0 | 0 | 0 | 0 | 0 |
| Bethel city..... | 6,080 | 1,417 | 53 | 3,953 | 153 | 24 | 36 | 444 | 136 |
| Chefornak city..... | 418 | 14 | 1 | 400 | 0 | 0 | 0 | 3 | 0 |
| Eek city..... | 296 | 7 | 0 | 289 | 0 | 0 | 0 | 0 | 3 |
| Goodnews Bay city..... | 243 | 11 | 0 | 230 | 0 | 0 | 0 | 2 | 1 |
| Kasigluk CDP..... | 569 | 19 | 0 | 539 | 0 | 0 | 0 | 11 | 1 |
| Kipnuk CDP..... | 639 | 13 | 0 | 624 | 0 | 0 | 0 | 2 | 0 |
| Kongiganak CDP..... | 439 | 9 | 0 | 420 | 0 | 0 | 0 | 10 | 8 |
| Kwethluk city..... | 721 | 16 | 0 | 679 | 1 | 0 | 0 | 25 | 0 |
| Kwigillingok CDP..... | 321 | 11 | 0 | 305 | 0 | 0 | 0 | 5 | 0 |
| Mekoryuk city..... | 191 | 6 | 0 | 178 | 0 | 0 | 0 | 7 | 0 |
| Mertarvik CDP..... | 0 | 0 | 0 | 0 | 0 | 0 | 0 | 0 | 0 |
| Napakia city..... | 354 | 10 | 0 | 344 | 0 | 0 | 0 | 0 | 0 |
| Napaskiak city..... | 405 | 12 | 0 | 391 | 0 | 0 | 0 | 2 | 0 |
| Newtok CDP..... | 354 | 10 | 0 | 340 | 1 | 0 | 0 | 3 | 1 |
| Nightmute city..... | 280 | 14 | 0 | 265 | 0 | 0 | 0 | 1 | 7 |
| Nunapitchuk city..... | 496 | 12 | 0 | 475 | 0 | 0 | 0 | 9 | 0 |
| Oscarville CDP..... | 70 | 2 | 0 | 64 | 1 | 0 | 0 | 3 | 0 |
| Platinum city..... | 61 | 3 | 0 | 54 | 1 | 0 | 0 | 3 | 3 |
| Quinhagak city..... | 669 | 15 | 0 | 625 | 0 | 3 | 1 | 25 | 3 |
| Toksook Bay city..... | 590 | 26 | 2 | 543 | 1 | 0 | 6 | 12 | 6 |
| Tuluksak CDP..... | 373 | 15 | 1 | 354 | 0 | 0 | 0 | 3 | 0 |
| Tuntutuliak CDP..... | 408 | 12 | 0 | 391 | 0 | 0 | 0 | 5 | 0 |
| Tununak CDP..... | 327 | 13 | 0 | 309 | 0 | 0 | 0 | 5 | 0 |
| Bristol Bay Borough..... | 997 | 481 | 0 | 334 | 8 | 3 | 4 | 167 | 24 |
| Bristol Bay census subarea..... | 997 | 481 | 0 | 334 | 8 | 3 | 4 | 167 | 24 |
| King Salmon CDP..... | 374 | 229 | 0 | 104 | 5 | 1 | 2 | 33 | 10 |
| Naknek CDP..... | 544 | 242 | 0 | 165 | 2 | 2 | 2 | 131 | 14 |
| South Naknek CDP..... | 79 | 10 | 0 | 65 | 1 | 0 | 0 | 3 | 0 |
| Denali Borough..... | 1,826 | 1,637 | 10 | 65 | 19 | 1 | 14 | 80 | 42 |
| Denali census subarea..... | 1,826 | 1,637 | 10 | 65 | 19 | 1 | 14 | 80 | 42 |
| Anderson city..... | 246 | 216 | 4 | 7 | 2 | 1 | 2 | 14 | 9 |
| Cantwell CDP..... | 219 | 169 | 1 | 34 | 0 | 0 | 4 | 11 | 3 |
| Ferry CDP..... | 33 | 32 | 0 | 0 | 0 | 0 | 0 | 1 | 0 |
| Healy CDP..... | 1,021 | 934 | 4 | 21 | 16 | 0 | 1 | 45 | 21 |
| McKinley Park CDP..... | 185 | 174 | 0 | 0 | 1 | 0 | 5 | 5 | 6 |
| Dillingham Census Area..... | 4,847 | 878 | 11 | 3,470 | 32 | 6 | 12 | 438 | 101 |
| Dillingham census subarea..... | 4,847 | 878 | 11 | 3,470 | 32 | 6 | 12 | 438 | 101 |
| Aleknagik city..... | 219 | 33 | 0 | 166 | 0 | 0 | 0 | 20 | 0 |
| Clark's Point city..... | 62 | 7 | 0 | 55 | 0 | 0 | 0 | 0 | 0 |

Table 3.

Race and Hispanic or Latino Origin: 2010—Con.

[For information on confidentiality protection, nonsampling error, and definitions, see Selected Appendixes at <www.census.gov/prod/cen2010/cph-1-a.pdf>]

| Not Hispanic or Latino | | | | | | | | State Borough and Census Area Census Subarea Place |
|------------------------|----------|---------------------------------|--|--------|--|--------------------|-------------------------|---|
| Total | One race | | | | | | Two or More Races | |
| | White | Black or African American | American Indian and Alaska Native | Asian | Native Hawaiian and Other Pacific Islander | Some Other Race | | |
| 670,982 | 455,320 | 21,949 | 102,556 | 37,459 | 7,219 | 1,111 | 45,368 | Alaska |
| 2,756 | 425 | 212 | 869 | 1,113 | 19 | 1 | 117 | Aleutians East Borough |
| 2,756 | 425 | 212 | 869 | 1,113 | 19 | 1 | 117 | Aleutians East census subarea |
| 813 | 94 | 178 | 56 | 437 | 15 | 0 | 33 | Akutan city |
| 103 | 78 | 2 | 13 | 2 | 0 | 0 | 8 | Cold Bay city |
| 35 | 7 | 0 | 27 | 1 | 0 | 0 | 0 | False Pass city |
| 833 | 95 | 8 | 360 | 337 | 2 | 1 | 30 | King Cove city |
| 51 | 10 | 0 | 39 | 1 | 0 | 0 | 1 | Nelson Lagoon CDP |
| 916 | 136 | 24 | 374 | 335 | 2 | 0 | 45 | Sand Point city |
| 4,835 | 1,745 | 318 | 841 | 1,575 | 102 | 5 | 249 | Aleutians West Census Area |
| 4,835 | 1,745 | 318 | 841 | 1,575 | 102 | 5 | 249 | Aleutians West census subarea |
| 297 | 59 | 13 | 18 | 171 | 5 | 0 | 31 | Adak city |
| 61 | 3 | 0 | 58 | 0 | 0 | 0 | 0 | Atka city |
| 17 | 15 | 0 | 1 | 0 | 1 | 0 | 0 | Attu Station CDP |
| 18 | 1 | 0 | 17 | 0 | 0 | 0 | 0 | Nikolski CDP |
| 101 | 9 | 0 | 90 | 0 | 0 | 0 | 2 | St. George city |
| 462 | 51 | 2 | 386 | 3 | 1 | 0 | 19 | St. Paul city |
| 3,710 | 1,473 | 287 | 260 | 1,397 | 95 | 5 | 193 | Unalaska city |
| 269,765 | 182,814 | 15,308 | 22,047 | 23,208 | 5,776 | 562 | 20,050 | Anchorage Municipality |
| 269,765 | 182,814 | 15,308 | 22,047 | 23,208 | 5,776 | 562 | 20,050 | Anchorage census subarea |
| 269,765 | 182,814 | 15,308 | 22,047 | 23,208 | 5,776 | 562 | 20,050 | Anchorage municipality |
| 16,832 | 1,854 | 65 | 14,056 | 158 | 18 | 6 | 675 | Bethel Census Area |
| 1,440 | 175 | 5 | 1,141 | 1 | 0 | 1 | 117 | Aniak census subarea |
| 495 | 102 | 1 | 343 | 0 | 0 | 0 | 49 | Aniak city |
| 115 | 4 | 2 | 103 | 0 | 0 | 0 | 6 | Chuathbaluk city |
| 105 | 8 | 0 | 88 | 0 | 0 | 0 | 9 | Crooked Creek CDP |
| 29 | 1 | 0 | 27 | 0 | 0 | 0 | 1 | Lime Village CDP |
| 282 | 7 | 1 | 260 | 0 | 0 | 0 | 14 | Lower Kalskag city |
| 23 | 4 | 0 | 10 | 0 | 0 | 0 | 9 | Red Devil CDP |
| 85 | 19 | 0 | 66 | 0 | 0 | 0 | 0 | Sleetmute CDP |
| 54 | 3 | 0 | 45 | 1 | 0 | 0 | 5 | Stony River CDP |
| 210 | 14 | 1 | 171 | 0 | 0 | 1 | 23 | Upper Kalskag city |
| 15,392 | 1,679 | 60 | 12,915 | 157 | 18 | 5 | 558 | Lower Kuskokwim census subarea |
| 626 | 22 | 1 | 596 | 1 | 0 | 0 | 6 | Akiachak CDP |
| 345 | 18 | 0 | 320 | 0 | 0 | 0 | 7 | Akiak city |
| 277 | 4 | 2 | 271 | 0 | 0 | 0 | 0 | Atmautluak CDP |
| 5,944 | 1,380 | 53 | 3,928 | 151 | 15 | 5 | 412 | Bethel city |
| 418 | 14 | 1 | 400 | 0 | 0 | 0 | 3 | Chefornak city |
| 293 | 7 | 0 | 286 | 0 | 0 | 0 | 0 | Eek city |
| 242 | 11 | 0 | 229 | 0 | 0 | 0 | 2 | Goodnews Bay city |
| 568 | 18 | 0 | 539 | 0 | 0 | 0 | 11 | Kasigluk CDP |
| 639 | 13 | 0 | 624 | 0 | 0 | 0 | 2 | Kipnuk CDP |
| 431 | 9 | 0 | 413 | 0 | 0 | 0 | 9 | Kongiganak CDP |
| 721 | 16 | 0 | 679 | 1 | 0 | 0 | 25 | Kwethluk city |
| 321 | 11 | 0 | 305 | 0 | 0 | 0 | 5 | Kwigillingok CDP |
| 191 | 6 | 0 | 178 | 0 | 0 | 0 | 7 | Mekoryuk city |
| 0 | 0 | 0 | 0 | 0 | 0 | 0 | 0 | Mertarvik CDP |
| 354 | 10 | 0 | 344 | 0 | 0 | 0 | 0 | Napakia city |
| 405 | 12 | 0 | 391 | 0 | 0 | 0 | 2 | Napaskiak city |
| 353 | 10 | 0 | 340 | 1 | 0 | 0 | 2 | Newtok CDP |
| 273 | 13 | 0 | 259 | 0 | 0 | 0 | 1 | Nightmute city |
| 496 | 12 | 0 | 475 | 0 | 0 | 0 | 9 | Nunapitchuk city |
| 70 | 2 | 0 | 64 | 1 | 0 | 0 | 3 | Oscarville CDP |
| 58 | 3 | 0 | 51 | 1 | 0 | 0 | 3 | Platinum city |
| 666 | 15 | 0 | 624 | 0 | 3 | 0 | 24 | Quinhagak city |
| 584 | 26 | 2 | 543 | 1 | 0 | 0 | 12 | Toksook Bay city |
| 373 | 15 | 1 | 354 | 0 | 0 | 0 | 3 | Tuluksak CDP |
| 408 | 12 | 0 | 391 | 0 | 0 | 0 | 5 | Tuntutuliak CDP |
| 327 | 13 | 0 | 309 | 0 | 0 | 0 | 5 | Tununak CDP |
| 973 | 476 | 0 | 330 | 8 | 3 | 0 | 156 | Bristol Bay Borough |
| 973 | 476 | 0 | 330 | 8 | 3 | 0 | 156 | Bristol Bay census subarea |
| 364 | 226 | 0 | 100 | 5 | 1 | 0 | 32 | King Salmon CDP |
| 530 | 240 | 0 | 165 | 2 | 2 | 0 | 121 | Naknek CDP |
| 79 | 10 | 0 | 65 | 1 | 0 | 0 | 3 | South Naknek CDP |
| 1,784 | 1,614 | 10 | 64 | 19 | 1 | 5 | 71 | Denali Borough |
| 1,784 | 1,614 | 10 | 64 | 19 | 1 | 5 | 71 | Denali census subarea |
| 237 | 213 | 4 | 6 | 2 | 1 | 0 | 11 | Anderson city |
| 216 | 167 | 1 | 34 | 0 | 0 | 4 | 10 | Cantwell CDP |
| 33 | 32 | 0 | 0 | 0 | 0 | 0 | 1 | Ferry CDP |
| 1,000 | 918 | 4 | 21 | 16 | 0 | 1 | 40 | Healy CDP |
| 179 | 173 | 0 | 0 | 1 | 0 | 0 | 5 | McKinley Park CDP |
| 4,746 | 855 | 11 | 3,431 | 32 | 6 | 1 | 410 | Dillingham Census Area |
| 4,746 | 855 | 11 | 3,431 | 32 | 6 | 1 | 410 | Dillingham census subarea |
| 219 | 33 | 0 | 166 | 0 | 0 | 0 | 20 | Aleknagik city |
| 62 | 7 | 0 | 55 | 0 | 0 | 0 | 0 | Clark's Point city |

Table 3.

Race and Hispanic or Latino Origin: 2010—Con.

[For information on confidentiality protection, nonsampling error, and definitions, see Selected Appendixes at <www.census.gov/prod/cen2010/cph-1-a.pdf>]

| State Borough and Census Area Census Subarea Place | Total population | Race | | | | | | | Hispanic or Latino (of any race) |
|---|---------------------|----------|---------------------------------|--|-------|--|--------------------|-------------------------|--|
| | | One race | | | | | | Two or More Races | |
| | | White | Black or African American | American Indian and Alaska Native | Asian | Native Hawaiian and Other Pacific Islander | Some Other Race | | |
| Dillingham Census Area—Con. | | | | | | | | | |
| Dillingham census subarea—Con. | | | | | | | | | |
| Dillingham city..... | 2,329 | 716 | 9 | 1,301 | 30 | 4 | 9 | 260 | 68 |
| Ekwok city..... | 115 | 6 | 0 | 104 | 0 | 0 | 0 | 5 | 3 |
| Koliganek CDP..... | 209 | 7 | 0 | 200 | 0 | 0 | 0 | 2 | 0 |
| Manokotak city..... | 442 | 16 | 0 | 423 | 0 | 0 | 1 | 2 | 1 |
| New Stuyahok city..... | 510 | 18 | 0 | 477 | 0 | 1 | 0 | 14 | 6 |
| Portage Creek CDP..... | 2 | 1 | 0 | 1 | 0 | 0 | 0 | 0 | 0 |
| Togiak city..... | 817 | 45 | 2 | 637 | 0 | 1 | 2 | 130 | 15 |
| Twin Hills CDP..... | 74 | 2 | 0 | 70 | 0 | 0 | 0 | 2 | 0 |
| Fairbanks North Star Borough..... | 97,581 | 75,175 | 4,423 | 6,879 | 2,591 | 396 | 1,446 | 6,671 | 5,651 |
| Fairbanks North Star census subarea..... | 97,581 | 75,175 | 4,423 | 6,879 | 2,591 | 396 | 1,446 | 6,671 | 5,651 |
| Badger CDP..... | 19,482 | 16,323 | 534 | 950 | 322 | 33 | 182 | 1,138 | 880 |
| Chena Ridge CDP..... | 5,791 | 4,852 | 74 | 358 | 105 | 2 | 45 | 355 | 186 |
| College CDP..... | 12,964 | 9,483 | 419 | 1,227 | 591 | 54 | 146 | 1,044 | 687 |
| Eielson AFB CDP..... | 2,647 | 2,126 | 207 | 24 | 69 | 12 | 43 | 166 | 210 |
| Ester CDP..... | 2,422 | 2,048 | 52 | 163 | 28 | 4 | 15 | 112 | 79 |
| Fairbanks city..... | 31,535 | 20,853 | 2,830 | 3,148 | 1,124 | 262 | 828 | 2,490 | 2,837 |
| Farmers Loop CDP..... | 4,853 | 4,078 | 40 | 308 | 85 | 4 | 31 | 307 | 139 |
| Fox CDP..... | 417 | 342 | 2 | 31 | 3 | 1 | 4 | 34 | 22 |
| Goldstream CDP..... | 3,557 | 3,167 | 22 | 121 | 26 | 1 | 24 | 196 | 90 |
| Harding-Birch Lakes CDP..... | 299 | 279 | 1 | 10 | 0 | 0 | 1 | 8 | 8 |
| Moose Creek CDP..... | 747 | 583 | 38 | 38 | 22 | 5 | 10 | 51 | 36 |
| North Pole city..... | 2,117 | 1,686 | 115 | 71 | 85 | 2 | 22 | 136 | 130 |
| Pleasant Valley CDP..... | 725 | 650 | 4 | 27 | 4 | 0 | 3 | 37 | 12 |
| Salcha CDP..... | 1,095 | 980 | 9 | 47 | 15 | 0 | 2 | 42 | 36 |
| South Van Horn CDP..... | 558 | 425 | 15 | 37 | 10 | 5 | 5 | 61 | 28 |
| Steele Creek CDP..... | 6,662 | 5,822 | 52 | 250 | 60 | 10 | 72 | 396 | 216 |
| Two Rivers CDP..... | 719 | 616 | 1 | 26 | 7 | 1 | 9 | 59 | 36 |
| Haines Borough..... | 2,508 | 2,086 | 10 | 230 | 14 | 0 | 21 | 147 | 47 |
| Haines census subarea..... | 2,508 | 2,086 | 10 | 230 | 14 | 0 | 21 | 147 | 47 |
| Covenant Life CDP..... | 86 | 79 | 0 | 5 | 1 | 0 | 0 | 1 | 0 |
| Excursion Inlet CDP..... | 12 | 9 | 0 | 0 | 0 | 0 | 0 | 3 | 1 |
| Haines CDP..... | 1,713 | 1,390 | 10 | 192 | 8 | 0 | 11 | 102 | 29 |
| Lutak CDP..... | 49 | 45 | 0 | 1 | 0 | 0 | 0 | 3 | 0 |
| Mosquito Lake CDP..... | 309 | 261 | 0 | 13 | 2 | 0 | 4 | 29 | 11 |
| Mud Bay CDP..... | 212 | 199 | 0 | 8 | 2 | 0 | 0 | 3 | 5 |
| Hoonah-Angoon Census Area..... | 2,150 | 1,014 | 8 | 890 | 12 | 1 | 6 | 219 | 77 |
| Hoonah-Angoon census subarea..... | 2,055 | 1,006 | 8 | 814 | 11 | 1 | 6 | 209 | 75 |
| Angoon city..... | 459 | 48 | 4 | 348 | 0 | 0 | 2 | 57 | 36 |
| Elfin Cove CDP..... | 20 | 14 | 0 | 1 | 0 | 0 | 0 | 5 | 0 |
| Game Creek CDP..... | 18 | 18 | 0 | 0 | 0 | 0 | 0 | 0 | 0 |
| Gustavus city..... | 442 | 404 | 0 | 12 | 5 | 1 | 1 | 19 | 7 |
| Hobart Bay CDP..... | 1 | 0 | 0 | 1 | 0 | 0 | 0 | 0 | 0 |
| Hoonah city..... | 760 | 248 | 3 | 399 | 4 | 0 | 1 | 105 | 23 |
| Pelican city..... | 88 | 52 | 0 | 30 | 0 | 0 | 0 | 6 | 1 |
| Tenakee Springs city..... | 131 | 124 | 1 | 1 | 1 | 0 | 0 | 4 | 2 |
| Whitestone Logging Camp CDP..... | 17 | 5 | 0 | 9 | 0 | 0 | 0 | 3 | 1 |
| Klukwan census subarea..... | 95 | 8 | 0 | 76 | 1 | 0 | 0 | 10 | 2 |
| Klukwan CDP..... | 95 | 8 | 0 | 76 | 1 | 0 | 0 | 10 | 2 |
| Juneau City and Borough..... | 31,275 | 21,814 | 279 | 3,692 | 1,919 | 218 | 386 | 2,967 | 1,588 |
| Juneau census subarea..... | 31,275 | 21,814 | 279 | 3,692 | 1,919 | 218 | 386 | 2,967 | 1,588 |
| Juneau city and borough..... | 31,275 | 21,814 | 279 | 3,692 | 1,919 | 218 | 386 | 2,967 | 1,588 |
| Kenai Peninsula Borough..... | 55,400 | 46,857 | 269 | 4,081 | 631 | 119 | 336 | 3,107 | 1,641 |
| Kenai-Cook Inlet census subarea..... | 49,733 | 42,510 | 168 | 3,393 | 515 | 94 | 314 | 2,739 | 1,491 |
| Anchor Point CDP..... | 1,930 | 1,741 | 5 | 73 | 18 | 1 | 7 | 85 | 42 |
| Beluga CDP..... | 20 | 18 | 0 | 2 | 0 | 0 | 0 | 0 | 0 |
| Clam Gulch CDP..... | 176 | 150 | 0 | 10 | 0 | 1 | 1 | 14 | 1 |
| Cohoe CDP..... | 1,364 | 1,221 | 5 | 61 | 6 | 2 | 6 | 63 | 30 |
| Diamond Ridge CDP..... | 1,156 | 1,060 | 2 | 36 | 15 | 0 | 2 | 41 | 24 |
| Fox River CDP..... | 685 | 677 | 0 | 0 | 8 | 0 | 0 | 0 | 0 |
| Fritz Creek CDP..... | 1,932 | 1,737 | 9 | 56 | 15 | 3 | 14 | 98 | 51 |
| Funny River CDP..... | 877 | 798 | 1 | 40 | 2 | 2 | 10 | 24 | 10 |
| Halibut Cove CDP..... | 76 | 66 | 0 | 5 | 0 | 0 | 0 | 5 | 1 |
| Happy Valley CDP..... | 593 | 519 | 1 | 35 | 2 | 0 | 3 | 33 | 12 |
| Homer city..... | 5,003 | 4,470 | 19 | 206 | 48 | 5 | 30 | 225 | 104 |
| Kachemak city..... | 472 | 433 | 0 | 19 | 6 | 0 | 1 | 13 | 10 |
| Kalifornsky CDP..... | 7,850 | 6,842 | 28 | 392 | 74 | 13 | 64 | 437 | 272 |
| Kasilof CDP..... | 549 | 482 | 1 | 23 | 3 | 0 | 6 | 34 | 13 |
| Kenai city..... | 7,100 | 5,670 | 49 | 632 | 104 | 21 | 61 | 563 | 317 |
| Nanwalek CDP..... | 254 | 27 | 0 | 204 | 0 | 0 | 0 | 23 | 5 |
| Nikiski CDP..... | 4,493 | 3,847 | 5 | 347 | 50 | 16 | 22 | 206 | 118 |
| Nikolaevsk CDP..... | 318 | 294 | 0 | 11 | 1 | 0 | 1 | 11 | 14 |
| Ninilichik CDP..... | 883 | 690 | 2 | 136 | 3 | 1 | 4 | 47 | 23 |
| Point Possession CDP..... | 3 | 3 | 0 | 0 | 0 | 0 | 0 | 0 | 0 |
| Port Graham CDP..... | 177 | 15 | 2 | 126 | 0 | 0 | 0 | 34 | 0 |
| Ridgeway CDP..... | 2,022 | 1,780 | 2 | 87 | 18 | 5 | 13 | 117 | 70 |

Table 3.

Race and Hispanic or Latino Origin: 2010—Con.

[For information on confidentiality protection, nonsampling error, and definitions, see Selected Appendixes at <www.census.gov/prod/cen2010/cph-1-a.pdf>]

| Not Hispanic or Latino | | | | | | | | State Borough and Census Area Census Subarea Place |
|------------------------|----------|---------------------------------|--|-------|--|--------------------|-------------------------|---|
| Total | One race | | | | | | Two or More Races | |
| | White | Black or African American | American Indian and Alaska Native | Asian | Native Hawaiian and Other Pacific Islander | Some Other Race | | |
| 2,261 | 695 | 9 | 1,284 | 30 | 4 | 1 | 238 | Dillingham Census Area—Con. |
| 112 | 6 | 0 | 101 | 0 | 0 | 0 | 5 | Dillingham census subarea—Con. |
| 209 | 7 | 0 | 200 | 0 | 0 | 0 | 2 | Dillingham city |
| 441 | 16 | 0 | 423 | 0 | 0 | 0 | 2 | Ekwoik city |
| 504 | 18 | 0 | 471 | 0 | 1 | 0 | 14 | Koliganek CDP |
| 2 | 1 | 0 | 1 | 0 | 0 | 0 | 0 | Manokotak city |
| 802 | 44 | 2 | 630 | 0 | 1 | 0 | 125 | New Stuyahok city |
| 74 | 2 | 0 | 70 | 0 | 0 | 0 | 2 | Portage Creek CDP |
| | | | | | | | | Togiak city |
| | | | | | | | | Twin Hills CDP |
| 91,930 | 72,259 | 4,154 | 6,669 | 2,512 | 375 | 191 | 5,770 | Fairbanks North Star Borough |
| 91,930 | 72,259 | 4,154 | 6,669 | 2,512 | 375 | 191 | 5,770 | Fairbanks North Star census subarea |
| 18,602 | 15,807 | 500 | 913 | 317 | 31 | 25 | 1,009 | Badger CDP |
| 5,605 | 4,742 | 70 | 344 | 102 | 2 | 10 | 335 | Chena Ridge CDP |
| 12,277 | 9,139 | 394 | 1,188 | 573 | 54 | 13 | 916 | College CDP |
| 2,437 | 2,007 | 195 | 20 | 64 | 12 | 1 | 138 | Eielson AFB CDP |
| 2,343 | 2,008 | 50 | 155 | 26 | 4 | 7 | 93 | Ester CDP |
| 28,698 | 19,496 | 2,653 | 3,058 | 1,094 | 244 | 75 | 2,078 | Fairbanks city |
| 4,714 | 4,002 | 38 | 297 | 84 | 4 | 6 | 283 | Farmers Loop CDP |
| 395 | 329 | 1 | 30 | 3 | 1 | 0 | 31 | Fox CDP |
| 3,467 | 3,106 | 18 | 121 | 26 | 1 | 16 | 179 | Goldstream CDP |
| 291 | 273 | 0 | 10 | 0 | 0 | 0 | 8 | Harding-Birch Lakes CDP |
| 711 | 566 | 37 | 38 | 21 | 5 | 0 | 44 | Moose Creek CDP |
| 1,987 | 1,605 | 111 | 70 | 81 | 2 | 2 | 116 | North Pole city |
| 713 | 642 | 4 | 27 | 4 | 0 | 2 | 34 | Pleasant Valley CDP |
| 1,059 | 955 | 9 | 47 | 10 | 0 | 0 | 38 | Salcha CDP |
| 530 | 419 | 15 | 37 | 10 | 5 | 0 | 44 | South Van Horn CDP |
| 6,446 | 5,714 | 50 | 245 | 57 | 10 | 30 | 340 | Steele Creek CDP |
| 683 | 602 | 1 | 26 | 5 | 0 | 3 | 46 | Two Rivers CDP |
| 2,461 | 2,062 | 9 | 227 | 13 | 0 | 13 | 137 | Haines Borough |
| 2,461 | 2,062 | 9 | 227 | 13 | 0 | 13 | 137 | Haines census subarea |
| 86 | 79 | 0 | 5 | 1 | 0 | 0 | 1 | Covenant Life CDP |
| 11 | 9 | 0 | 0 | 0 | 0 | 0 | 2 | Excursion Inlet CDP |
| 1,684 | 1,371 | 9 | 191 | 8 | 0 | 6 | 99 | Haines CDP |
| 49 | 45 | 0 | 1 | 0 | 0 | 0 | 3 | Lutak CDP |
| 298 | 259 | 0 | 13 | 1 | 0 | 1 | 24 | Mosquito Lake CDP |
| 207 | 196 | 0 | 6 | 2 | 0 | 0 | 3 | Mud Bay CDP |
| 2,073 | 993 | 8 | 850 | 12 | 1 | 0 | 209 | Hoonah-Angoon Census Area |
| 1,980 | 985 | 8 | 775 | 11 | 1 | 0 | 200 | Hoonah-Angoon census subarea |
| 423 | 46 | 4 | 323 | 0 | 0 | 0 | 50 | Angoon city |
| 20 | 14 | 0 | 1 | 0 | 0 | 0 | 5 | Elfin Cove CDP |
| 18 | 18 | 0 | 0 | 0 | 0 | 0 | 0 | Game Creek CDP |
| 435 | 398 | 0 | 12 | 5 | 1 | 0 | 19 | Gustavus city |
| 1 | 0 | 0 | 1 | 0 | 0 | 0 | 0 | Hobart Bay CDP |
| 737 | 239 | 3 | 388 | 4 | 0 | 0 | 103 | Hoonah city |
| 87 | 51 | 0 | 30 | 0 | 0 | 0 | 6 | Pelican city |
| 129 | 122 | 1 | 1 | 1 | 0 | 0 | 4 | Tenakee Springs city |
| 16 | 4 | 0 | 9 | 0 | 0 | 0 | 3 | Whitestone Logging Camp CDP |
| 93 | 8 | 0 | 75 | 1 | 0 | 0 | 9 | Klukwan census subarea |
| 93 | 8 | 0 | 75 | 1 | 0 | 0 | 9 | Klukwan CDP |
| 29,687 | 21,065 | 259 | 3,534 | 1,879 | 213 | 40 | 2,697 | Juneau City and Borough |
| 29,687 | 21,065 | 259 | 3,534 | 1,879 | 213 | 40 | 2,697 | Juneau census subarea |
| 29,687 | 21,065 | 259 | 3,534 | 1,879 | 213 | 40 | 2,697 | Juneau city and borough |
| 53,759 | 45,879 | 248 | 3,970 | 614 | 111 | 79 | 2,858 | Kenai Peninsula Borough |
| 48,242 | 41,609 | 154 | 3,300 | 502 | 86 | 73 | 2,518 | Kenai-Cook Inlet census subarea |
| 1,888 | 1,716 | 3 | 71 | 18 | 0 | 3 | 77 | Anchor Point CDP |
| 20 | 18 | 0 | 2 | 0 | 0 | 0 | 0 | Beluga CDP |
| 175 | 150 | 0 | 10 | 0 | 1 | 0 | 14 | Clam Gulch CDP |
| 1,334 | 1,210 | 5 | 57 | 5 | 2 | 0 | 55 | Cohoe CDP |
| 1,132 | 1,042 | 2 | 35 | 15 | 0 | 2 | 36 | Diamond Ridge CDP |
| 685 | 677 | 0 | 0 | 8 | 0 | 0 | 0 | Fox River CDP |
| 1,881 | 1,701 | 9 | 56 | 15 | 3 | 3 | 94 | Fritz Creek CDP |
| 867 | 790 | 1 | 40 | 2 | 2 | 9 | 23 | Funny River CDP |
| 75 | 65 | 0 | 5 | 0 | 0 | 0 | 5 | Halibut Cove CDP |
| 581 | 512 | 1 | 35 | 2 | 0 | 0 | 31 | Happy Valley CDP |
| 4,899 | 4,416 | 16 | 201 | 46 | 5 | 7 | 208 | Horner city |
| 462 | 428 | 0 | 19 | 6 | 0 | 0 | 9 | Kachemak city |
| 7,578 | 6,658 | 26 | 381 | 74 | 13 | 13 | 413 | Kalifornsky CDP |
| 536 | 478 | 1 | 21 | 3 | 0 | 0 | 33 | Kasilof CDP |
| 6,783 | 5,466 | 46 | 612 | 100 | 16 | 11 | 532 | Kenai city |
| 249 | 25 | 0 | 201 | 0 | 0 | 0 | 23 | Nanwalek CDP |
| 4,375 | 3,784 | 4 | 331 | 47 | 15 | 7 | 187 | Nikiski CDP |
| 304 | 287 | 0 | 5 | 1 | 0 | 0 | 11 | Nikolaevsk CDP |
| 860 | 674 | 2 | 134 | 3 | 1 | 0 | 46 | Ninilchik CDP |
| 3 | 3 | 0 | 0 | 0 | 0 | 0 | 0 | Point Possession CDP |
| 177 | 15 | 2 | 126 | 0 | 0 | 0 | 34 | Port Graham CDP |
| 1,952 | 1,745 | 2 | 82 | 18 | 5 | 0 | 100 | Ridgeway CDP |

Table 3.

Race and Hispanic or Latino Origin: 2010—Con.

[For information on confidentiality protection, nonsampling error, and definitions, see Selected Appendixes at <www.census.gov/prod/cen2010/cph-1-a.pdf>]

| State Borough and Census Area Census Subarea Place | Total population | Race | | | | | | | Two or More Races | Hispanic (or Latino (of any race)) |
|---|---------------------|----------|---------------------------------|--|-------|--|--------------------|-------|-------------------------|--|
| | | One race | | | | | | | | |
| | | White | Black or African American | American Indian and Alaska Native | Asian | Native Hawaiian and Other Pacific Islander | Some Other Race | | | |
| Kenai Peninsula Borough—Con. | | | | | | | | | | |
| Kenai-Cook Inlet census subarea—Con. | | | | | | | | | | |
| Salamatof CDP..... | 980 | 693 | 9 | 175 | 21 | 6 | 6 | 70 | 31 | |
| Seldovia city..... | 255 | 185 | 3 | 35 | 3 | 0 | 0 | 29 | 10 | |
| Seldovia Village CDP..... | 165 | 96 | 2 | 43 | 1 | 0 | 0 | 23 | 4 | |
| Soldotna city..... | 4,163 | 3,574 | 11 | 181 | 66 | 12 | 35 | 284 | 163 | |
| Sterling CDP..... | 5,617 | 5,044 | 8 | 246 | 44 | 6 | 25 | 244 | 150 | |
| Tyonek CDP..... | 171 | 9 | 0 | 151 | 0 | 0 | 0 | 11 | 9 | |
| Seward-Hope census subarea..... | 5,667 | 4,347 | 101 | 688 | 116 | 25 | 22 | 368 | 150 | |
| Bear Creek CDP..... | 1,956 | 1,582 | 12 | 210 | 31 | 4 | 6 | 111 | 36 | |
| Cooper Landing CDP..... | 289 | 276 | 0 | 4 | 2 | 0 | 0 | 7 | 0 | |
| Crown Point CDP..... | 74 | 62 | 3 | 3 | 3 | 0 | 0 | 3 | 4 | |
| Hope CDP..... | 192 | 169 | 0 | 8 | 1 | 1 | 0 | 13 | 6 | |
| Lowell Point CDP..... | 80 | 77 | 0 | 3 | 0 | 0 | 0 | 0 | 0 | |
| Moose Pass CDP..... | 219 | 206 | 3 | 3 | 1 | 2 | 0 | 4 | 5 | |
| Primrose CDP..... | 78 | 69 | 0 | 4 | 0 | 0 | 0 | 5 | 0 | |
| Seward city..... | 2,693 | 1,844 | 83 | 451 | 64 | 17 | 16 | 218 | 98 | |
| Sunrise CDP..... | 18 | 17 | 0 | 0 | 1 | 0 | 0 | 0 | 0 | |
| Ketchikan Gateway Borough..... | 13,477 | 9,176 | 78 | 1,910 | 943 | 27 | 93 | 1,250 | 538 | |
| Ketchikan census subarea..... | 13,477 | 9,176 | 78 | 1,910 | 943 | 27 | 93 | 1,250 | 538 | |
| Ketchikan city..... | 8,050 | 4,887 | 63 | 1,345 | 868 | 23 | 56 | 808 | 352 | |
| Loring CDP..... | 4 | 1 | 0 | 1 | 0 | 0 | 0 | 2 | 0 | |
| Saxman city..... | 411 | 125 | 3 | 208 | 2 | 0 | 4 | 69 | 17 | |
| Kodiak Island Borough..... | 13,592 | 7,522 | 92 | 1,797 | 2,660 | 87 | 397 | 1,037 | 996 | |
| Kodiak Island census subarea..... | 13,592 | 7,522 | 92 | 1,797 | 2,660 | 87 | 397 | 1,037 | 996 | |
| Akhiok city..... | 71 | 6 | 1 | 36 | 1 | 0 | 0 | 27 | 8 | |
| Aleneva CDP..... | 37 | 37 | 0 | 0 | 0 | 0 | 0 | 0 | 0 | |
| Chiniak CDP..... | 47 | 43 | 0 | 2 | 0 | 0 | 0 | 2 | 0 | |
| Karluk CDP..... | 37 | 2 | 0 | 35 | 0 | 0 | 0 | 0 | 0 | |
| Kodiak city..... | 6,130 | 2,469 | 30 | 607 | 2,294 | 63 | 280 | 387 | 576 | |
| Kodiak Station CDP..... | 1,301 | 1,118 | 34 | 11 | 17 | 3 | 18 | 100 | 127 | |
| Larsen Bay city..... | 87 | 21 | 0 | 62 | 0 | 0 | 0 | 4 | 0 | |
| Old Harbor city..... | 218 | 24 | 0 | 191 | 0 | 0 | 0 | 3 | 3 | |
| Ouzinkie city..... | 161 | 17 | 0 | 128 | 1 | 0 | 0 | 15 | 3 | |
| Port Lions city..... | 194 | 70 | 0 | 114 | 5 | 0 | 0 | 5 | 3 | |
| Womens Bay CDP..... | 719 | 615 | 2 | 34 | 8 | 1 | 1 | 58 | 7 | |
| Lake and Peninsula Borough..... | 1,631 | 380 | 9 | 1,061 | 6 | 5 | 6 | 164 | 43 | |
| Lake and Peninsula census subarea..... | 1,631 | 380 | 9 | 1,061 | 6 | 5 | 6 | 164 | 43 | |
| Chignik city..... | 91 | 31 | 0 | 52 | 3 | 0 | 1 | 4 | 1 | |
| Chignik Lagoon CDP..... | 78 | 16 | 0 | 49 | 1 | 0 | 3 | 9 | 3 | |
| Chignik Lake CDP..... | 73 | 2 | 0 | 69 | 0 | 0 | 0 | 2 | 0 | |
| Egegik city..... | 109 | 52 | 0 | 43 | 0 | 5 | 1 | 8 | 2 | |
| Igiugig CDP..... | 50 | 14 | 0 | 20 | 0 | 0 | 0 | 16 | 6 | |
| Iliamna CDP..... | 109 | 36 | 0 | 59 | 0 | 0 | 0 | 14 | 4 | |
| Ivanof Bay CDP..... | 7 | 0 | 0 | 7 | 0 | 0 | 0 | 0 | 0 | |
| Kokhanok CDP..... | 170 | 16 | 0 | 136 | 0 | 0 | 1 | 17 | 3 | |
| Levelock CDP..... | 69 | 7 | 0 | 58 | 0 | 0 | 0 | 4 | 0 | |
| Newhalen city..... | 190 | 14 | 1 | 152 | 0 | 0 | 0 | 23 | 5 | |
| Nondalton city..... | 164 | 26 | 0 | 104 | 0 | 0 | 0 | 34 | 0 | |
| Pedro Bay CDP..... | 42 | 12 | 0 | 28 | 0 | 0 | 0 | 2 | 0 | |
| Perryville CDP..... | 113 | 3 | 0 | 108 | 0 | 0 | 0 | 2 | 3 | |
| Pilot Point city..... | 68 | 11 | 0 | 45 | 0 | 0 | 0 | 12 | 0 | |
| Pope-Vannoy Landing CDP..... | 6 | 3 | 0 | 2 | 0 | 0 | 0 | 1 | 0 | |
| Port Alsworth CDP..... | 159 | 108 | 7 | 34 | 1 | 0 | 0 | 9 | 16 | |
| Port Heiden city..... | 102 | 15 | 0 | 85 | 0 | 0 | 0 | 2 | 0 | |
| Ugashik CDP..... | 12 | 3 | 0 | 7 | 0 | 0 | 0 | 2 | 0 | |
| Matanuska-Susitna Borough..... | 88,995 | 75,540 | 856 | 4,901 | 1,096 | 221 | 640 | 5,741 | 3,301 | |
| Matanuska-Susitna census subarea..... | 88,995 | 75,540 | 856 | 4,901 | 1,096 | 221 | 640 | 5,741 | 3,301 | |
| Big Lake CDP..... | 3,350 | 2,884 | 7 | 234 | 18 | 3 | 22 | 182 | 104 | |
| Buffalo Soapstone CDP..... | 855 | 719 | 14 | 28 | 4 | 2 | 3 | 85 | 27 | |
| Butte CDP..... | 3,246 | 2,934 | 10 | 140 | 19 | 5 | 8 | 130 | 101 | |
| Chase CDP..... | 34 | 34 | 0 | 0 | 0 | 0 | 0 | 0 | 0 | |
| Chickaloon CDP..... | 272 | 235 | 0 | 17 | 2 | 0 | 1 | 17 | 4 | |
| Eureka Roadhouse CDP..... | 29 | 22 | 0 | 2 | 1 | 0 | 0 | 4 | 2 | |
| Farm Loop CDP..... | 1,028 | 913 | 8 | 43 | 9 | 1 | 4 | 50 | 20 | |
| Fishhook CDP..... | 4,679 | 4,094 | 28 | 167 | 57 | 11 | 34 | 288 | 130 | |
| Gateway CDP..... | 5,552 | 4,737 | 55 | 234 | 102 | 25 | 61 | 338 | 204 | |
| Glacier View CDP..... | 234 | 220 | 0 | 2 | 1 | 0 | 0 | 11 | 7 | |
| Houston city..... | 1,912 | 1,572 | 7 | 128 | 11 | 4 | 20 | 170 | 64 | |
| Knik-Fairview CDP..... | 14,923 | 12,579 | 149 | 787 | 215 | 55 | 66 | 1,072 | 613 | |
| Knik River CDP..... | 744 | 658 | 10 | 28 | 9 | 0 | 4 | 35 | 23 | |
| Lake Louise CDP..... | 46 | 45 | 0 | 1 | 0 | 0 | 0 | 0 | 2 | |
| Lakes CDP..... | 8,364 | 7,111 | 79 | 439 | 75 | 7 | 83 | 570 | 354 | |
| Lazy Mountain CDP..... | 1,479 | 1,330 | 5 | 51 | 12 | 0 | 8 | 73 | 47 | |
| Meadow Lakes CDP..... | 7,570 | 6,450 | 51 | 436 | 78 | 29 | 54 | 472 | 258 | |
| Palmer city..... | 5,937 | 4,699 | 109 | 544 | 66 | 21 | 45 | 453 | 272 | |
| Petersville CDP..... | 4 | 3 | 0 | 0 | 0 | 0 | 0 | 1 | 0 | |
| Point MacKenzie CDP..... | 529 | 358 | 24 | 123 | 3 | 2 | 3 | 16 | 17 | |

Table 3.

Race and Hispanic or Latino Origin: 2010—Con.

[For information on confidentiality protection, nonsampling error, and definitions, see Selected Appendixes at <www.census.gov/prod/cen2010/cph-1-a.pdf>]

| Not Hispanic or Latino | | | | | | | | State Borough and Census Area Census Subarea Place |
|------------------------|----------|---------------------------------|--|-------|--|--------------------|-------------------------|---|
| Total | One race | | | | | | Two or More Races | |
| | White | Black or African American | American Indian and Alaska Native | Asian | Native Hawaiian and Other Pacific Islander | Some Other Race | | |
| | | | | | | | | Kenai Peninsula Borough—Con. |
| 949 | 678 | 8 | 171 | 18 | 5 | 0 | 69 | Kenai-Cook Inlet census subarea—Con. |
| 245 | 179 | 3 | 35 | 3 | 0 | 0 | 25 | Salamatof CDP |
| 161 | 92 | 2 | 43 | 1 | 0 | 0 | 23 | Seldovia city |
| 4,000 | 3,477 | 9 | 179 | 66 | 12 | 8 | 249 | Seldovia Village CDP |
| 5,467 | 4,952 | 8 | 238 | 44 | 6 | 9 | 210 | Soldotna city |
| 162 | 7 | 0 | 149 | 0 | 0 | 0 | 6 | Sterling CDP |
| 5,517 | 4,270 | 94 | 670 | 112 | 25 | 6 | 340 | Tyonek CDP |
| 1,920 | 1,562 | 11 | 205 | 28 | 4 | 3 | 107 | Seward-Hope census subarea |
| 289 | 276 | 0 | 4 | 2 | 0 | 0 | 7 | Bear Creek CDP |
| 70 | 58 | 3 | 3 | 3 | 0 | 0 | 3 | Cooper Landing CDP |
| 186 | 163 | 0 | 8 | 1 | 1 | 0 | 13 | Crown Point CDP |
| 80 | 77 | 0 | 3 | 0 | 0 | 0 | 0 | Hope CDP |
| 214 | 201 | 3 | 3 | 1 | 2 | 0 | 4 | Lowell Point CDP |
| 78 | 69 | 0 | 4 | 0 | 0 | 0 | 5 | Moose Pass CDP |
| 2,595 | 1,802 | 77 | 438 | 63 | 17 | 3 | 195 | Primrose CDP |
| 18 | 17 | 0 | 0 | 1 | 0 | 0 | 0 | Seward city |
| | | | | | | | | Sunrise CDP |
| 12,939 | 8,918 | 76 | 1,831 | 936 | 24 | 14 | 1,140 | Ketchikan Gateway Borough |
| 12,939 | 8,918 | 76 | 1,831 | 936 | 24 | 14 | 1,140 | Ketchikan census subarea |
| 7,698 | 4,737 | 61 | 1,287 | 862 | 20 | 4 | 727 | Ketchikan city |
| 4 | 1 | 0 | 1 | 0 | 0 | 0 | 2 | Loring CDP |
| 394 | 118 | 3 | 204 | 2 | 0 | 0 | 67 | Saxman city |
| 12,596 | 7,137 | 85 | 1,759 | 2,620 | 86 | 14 | 895 | Kodiak Island Borough |
| 12,596 | 7,137 | 85 | 1,759 | 2,620 | 86 | 14 | 895 | Kodiak Island census subarea |
| 63 | 6 | 1 | 35 | 1 | 0 | 0 | 20 | Akhiok city |
| 37 | 37 | 0 | 0 | 0 | 0 | 0 | 0 | Aleneva CDP |
| 47 | 43 | 0 | 2 | 0 | 0 | 0 | 2 | Chiniak CDP |
| 37 | 2 | 0 | 35 | 0 | 0 | 0 | 0 | Karluk CDP |
| 5,554 | 2,284 | 27 | 592 | 2,263 | 62 | 4 | 322 | Kodiak city |
| 1,174 | 1,035 | 30 | 10 | 17 | 3 | 1 | 78 | Kodiak Station CDP |
| 87 | 21 | 0 | 62 | 0 | 0 | 0 | 4 | Larsen Bay city |
| 215 | 23 | 0 | 189 | 0 | 0 | 0 | 3 | Old Harbor city |
| 158 | 17 | 0 | 125 | 1 | 0 | 0 | 15 | Ouzinkie city |
| 191 | 68 | 0 | 113 | 5 | 0 | 0 | 5 | Port Lions city |
| 712 | 610 | 2 | 34 | 8 | 1 | 0 | 57 | Womens Bay CDP |
| 1,588 | 362 | 9 | 1,044 | 6 | 5 | 0 | 162 | Lake and Peninsula Borough |
| 1,588 | 362 | 9 | 1,044 | 6 | 5 | 0 | 162 | Lake and Peninsula census subarea |
| 90 | 31 | 0 | 52 | 3 | 0 | 0 | 4 | Chignik city |
| 75 | 16 | 0 | 49 | 1 | 0 | 0 | 9 | Chignik Lagoon CDP |
| 73 | 2 | 0 | 69 | 0 | 0 | 0 | 2 | Chignik Lake CDP |
| 107 | 52 | 0 | 43 | 0 | 5 | 0 | 7 | Egegik city |
| 44 | 8 | 0 | 20 | 0 | 0 | 0 | 16 | Igiugig CDP |
| 105 | 33 | 0 | 59 | 0 | 0 | 0 | 13 | Iliamna CDP |
| 7 | 0 | 0 | 7 | 0 | 0 | 0 | 0 | Ivanof Bay CDP |
| 167 | 16 | 0 | 134 | 0 | 0 | 0 | 17 | Kokhanok CDP |
| 69 | 7 | 0 | 58 | 0 | 0 | 0 | 4 | Levelock CDP |
| 185 | 14 | 1 | 147 | 0 | 0 | 0 | 23 | Newhalen city |
| 164 | 26 | 0 | 104 | 0 | 0 | 0 | 34 | Nondalton city |
| 42 | 12 | 0 | 28 | 0 | 0 | 0 | 2 | Pedro Bay CDP |
| 110 | 3 | 0 | 105 | 0 | 0 | 0 | 2 | Perryville CDP |
| 68 | 11 | 0 | 45 | 0 | 0 | 0 | 12 | Pilot Point city |
| 6 | 3 | 0 | 2 | 0 | 0 | 0 | 1 | Pope-Vannoy Landing CDP |
| 143 | 99 | 7 | 27 | 1 | 0 | 0 | 9 | Port Alsworth CDP |
| 102 | 15 | 0 | 85 | 0 | 0 | 0 | 2 | Port Heiden city |
| 12 | 3 | 0 | 7 | 0 | 0 | 0 | 2 | Ugashik CDP |
| 85,694 | 73,676 | 817 | 4,735 | 1,075 | 214 | 121 | 5,056 | Matanuska-Susitna Borough |
| 85,694 | 73,676 | 817 | 4,735 | 1,075 | 214 | 121 | 5,056 | Matanuska-Susitna census subarea |
| 3,246 | 2,833 | 7 | 229 | 18 | 3 | 3 | 153 | Big Lake CDP |
| 828 | 712 | 14 | 28 | 3 | 2 | 0 | 69 | Buffalo Soapstone CDP |
| 3,145 | 2,859 | 10 | 135 | 19 | 5 | 0 | 117 | Butte CDP |
| 34 | 34 | 0 | 0 | 0 | 0 | 0 | 0 | Chase CDP |
| 268 | 231 | 0 | 17 | 2 | 0 | 1 | 17 | Chickaloon CDP |
| 27 | 20 | 0 | 2 | 1 | 0 | 0 | 4 | Eureka Roadhouse CDP |
| 1,008 | 906 | 7 | 43 | 9 | 1 | 1 | 41 | Farm Loop CDP |
| 4,549 | 4,022 | 28 | 165 | 55 | 11 | 4 | 264 | Fishhook CDP |
| 5,348 | 4,625 | 51 | 224 | 99 | 25 | 20 | 304 | Gateway CDP |
| 227 | 216 | 0 | 0 | 1 | 0 | 0 | 10 | Glacier View CDP |
| 1,848 | 1,537 | 6 | 128 | 11 | 4 | 3 | 159 | Houston city |
| 14,310 | 12,211 | 141 | 746 | 212 | 53 | 6 | 941 | Knik-Fairview CDP |
| 721 | 648 | 10 | 28 | 9 | 0 | 1 | 25 | Knik River CDP |
| 44 | 43 | 0 | 1 | 0 | 0 | 0 | 0 | Lake Louise CDP |
| 8,010 | 6,910 | 78 | 430 | 72 | 7 | 13 | 500 | Lakes CDP |
| 1,432 | 1,303 | 5 | 51 | 12 | 0 | 1 | 60 | Lazy Mountain CDP |
| 7,312 | 6,305 | 49 | 426 | 78 | 28 | 13 | 413 | Meadow Lakes CDP |
| 5,665 | 4,537 | 104 | 523 | 63 | 21 | 21 | 396 | Palmer city |
| 4 | 3 | 0 | 0 | 0 | 0 | 0 | 1 | Petersville CDP |
| 512 | 347 | 24 | 122 | 3 | 2 | 0 | 14 | Point MacKenzie CDP |

Table 3.

Race and Hispanic or Latino Origin: 2010—Con.

[For information on confidentiality protection, nonsampling error, and definitions, see Selected Appendixes at <www.census.gov/prod/cen2010/cph-1-a.pdf>]

| State Borough and Census Area Census Subarea Place | Total population | Race | | | | | | | Hispanic or Latino (of any race) |
|---|---------------------|----------|---------------------------------|--|-------|--|--------------------|-------------------------|--|
| | | One race | | | | | | Two or More Races | |
| | | White | Black or African American | American Indian and Alaska Native | Asian | Native Hawaiian and Other Pacific Islander | Some Other Race | | |
| Matanuska-Susitna Borough—Con. | | | | | | | | | |
| Matanuska-Susitna census subarea—Con. | | | | | | | | | |
| Skwentna CDP..... | 37 | 37 | 0 | 0 | 0 | 0 | 0 | 0 | 0 |
| Susitna CDP..... | 18 | 18 | 0 | 0 | 0 | 0 | 0 | 0 | 0 |
| Susitna North CDP..... | 1,260 | 1,103 | 4 | 67 | 9 | 0 | 10 | 67 | 34 |
| Sutton-Alpine CDP..... | 1,447 | 1,010 | 35 | 243 | 26 | 6 | 5 | 122 | 69 |
| Talkeetna CDP..... | 876 | 801 | 3 | 32 | 4 | 4 | 2 | 30 | 16 |
| Tanaina CDP..... | 8,197 | 7,043 | 69 | 368 | 101 | 11 | 82 | 523 | 371 |
| Trapper Creek CDP..... | 481 | 416 | 2 | 31 | 5 | 0 | 0 | 27 | 5 |
| Wasilla city..... | 7,831 | 6,529 | 106 | 406 | 167 | 19 | 92 | 512 | 333 |
| Willow CDP..... | 2,102 | 1,908 | 0 | 109 | 17 | 2 | 6 | 60 | 27 |
| Nome Census Area..... | 9,492 | 1,552 | 27 | 7,199 | 96 | 9 | 22 | 587 | 115 |
| Nome census subarea..... | 9,492 | 1,552 | 27 | 7,199 | 96 | 9 | 22 | 587 | 115 |
| Brevig Mission city..... | 388 | 18 | 2 | 355 | 0 | 0 | 2 | 11 | 2 |
| Diomedes city..... | 115 | 5 | 0 | 106 | 0 | 0 | 0 | 4 | 0 |
| Elim city..... | 330 | 24 | 0 | 296 | 1 | 0 | 0 | 9 | 1 |
| Gambell city..... | 681 | 26 | 0 | 651 | 1 | 0 | 0 | 3 | 3 |
| Golovin city..... | 156 | 7 | 0 | 145 | 0 | 0 | 1 | 3 | 1 |
| Koyuk city..... | 332 | 12 | 0 | 295 | 1 | 0 | 0 | 24 | 0 |
| Nome city..... | 3,598 | 1,093 | 18 | 1,971 | 78 | 9 | 18 | 411 | 85 |
| Port Clarence CDP..... | 24 | 23 | 1 | 0 | 0 | 0 | 0 | 0 | 3 |
| St. Michael city..... | 401 | 22 | 0 | 369 | 0 | 0 | 0 | 10 | 3 |
| Savoonga city..... | 671 | 33 | 0 | 634 | 1 | 0 | 0 | 3 | 0 |
| Shaktolik city..... | 251 | 9 | 0 | 241 | 0 | 0 | 0 | 1 | 0 |
| Shishmaref city..... | 563 | 20 | 0 | 534 | 2 | 0 | 0 | 7 | 1 |
| Stebbins city..... | 556 | 24 | 1 | 530 | 1 | 0 | 0 | 0 | 0 |
| Teller city..... | 229 | 9 | 0 | 220 | 0 | 0 | 0 | 0 | 0 |
| Unalakleet city..... | 688 | 103 | 4 | 532 | 4 | 0 | 1 | 44 | 7 |
| Wales city..... | 145 | 9 | 0 | 123 | 0 | 0 | 0 | 13 | 0 |
| White Mountain city..... | 190 | 23 | 0 | 155 | 0 | 0 | 0 | 12 | 2 |
| North Slope Borough..... | 9,430 | 3,147 | 94 | 5,100 | 425 | 104 | 67 | 493 | 249 |
| North Slope census subarea..... | 9,430 | 3,147 | 94 | 5,100 | 425 | 104 | 67 | 493 | 249 |
| Anaktuvuk Pass city..... | 324 | 23 | 1 | 270 | 0 | 1 | 0 | 29 | 7 |
| Atkasuk city..... | 233 | 16 | 0 | 215 | 0 | 0 | 0 | 2 | 0 |
| Barrow city..... | 4,212 | 712 | 41 | 2,577 | 384 | 99 | 34 | 365 | 131 |
| Kaktovik city..... | 239 | 24 | 0 | 212 | 0 | 0 | 0 | 3 | 0 |
| Nuiqsut city..... | 402 | 40 | 1 | 350 | 0 | 0 | 0 | 11 | 0 |
| Point Hope city..... | 674 | 39 | 3 | 603 | 0 | 0 | 1 | 28 | 13 |
| Point Lay CDP..... | 189 | 20 | 0 | 167 | 0 | 1 | 0 | 1 | 1 |
| Prudhoe Bay CDP..... | 2,174 | 1,853 | 42 | 169 | 35 | 3 | 31 | 41 | 88 |
| Wainwright city..... | 556 | 45 | 0 | 501 | 0 | 0 | 0 | 10 | 2 |
| Northwest Arctic Borough..... | 7,523 | 846 | 37 | 6,121 | 42 | 12 | 17 | 448 | 58 |
| Northwest Arctic census subarea..... | 7,523 | 846 | 37 | 6,121 | 42 | 12 | 17 | 448 | 58 |
| Ambler city..... | 258 | 29 | 1 | 218 | 0 | 0 | 0 | 10 | 0 |
| Buckland city..... | 416 | 11 | 0 | 397 | 0 | 0 | 0 | 8 | 0 |
| Deering city..... | 122 | 11 | 0 | 106 | 0 | 0 | 0 | 5 | 0 |
| Kiana city..... | 361 | 24 | 1 | 326 | 0 | 0 | 0 | 10 | 1 |
| Kivalina city..... | 374 | 8 | 0 | 360 | 0 | 0 | 0 | 6 | 0 |
| Kobuk city..... | 151 | 13 | 0 | 136 | 1 | 0 | 0 | 1 | 4 |
| Kotzebue city..... | 3,201 | 512 | 29 | 2,355 | 40 | 11 | 12 | 242 | 43 |
| Noatak CDP..... | 514 | 13 | 2 | 487 | 0 | 0 | 0 | 12 | 0 |
| Noorvik city..... | 668 | 25 | 3 | 590 | 0 | 1 | 0 | 49 | 1 |
| Red Dog Mine CDP..... | 309 | 128 | 0 | 157 | 1 | 0 | 5 | 18 | 8 |
| Selawik city..... | 829 | 33 | 1 | 708 | 0 | 0 | 0 | 87 | 0 |
| Shungnak city..... | 262 | 15 | 0 | 247 | 0 | 0 | 0 | 0 | 1 |
| Petersburg Census Area..... | 3,815 | 2,711 | 15 | 614 | 100 | 7 | 42 | 326 | 130 |
| Petersburg census subarea..... | 3,815 | 2,711 | 15 | 614 | 100 | 7 | 42 | 326 | 130 |
| Kake city..... | 557 | 95 | 1 | 385 | 0 | 1 | 7 | 68 | 10 |
| Kupreanof city..... | 27 | 24 | 0 | 0 | 2 | 0 | 0 | 1 | 0 |
| Petersburg city..... | 2,948 | 2,358 | 13 | 207 | 95 | 6 | 35 | 234 | 109 |
| Port Alexander city..... | 52 | 47 | 0 | 2 | 2 | 0 | 0 | 1 | 1 |
| Prince of Wales-Hyder Census Area..... | 5,559 | 2,799 | 17 | 2,207 | 21 | 21 | 20 | 474 | 127 |
| Hyder census subarea..... | 87 | 79 | 0 | 1 | 0 | 1 | 2 | 4 | 2 |
| Hyder CDP..... | 87 | 79 | 0 | 1 | 0 | 1 | 2 | 4 | 2 |
| Mettlakatla Indian Community census subarea..... | 1,460 | 145 | 6 | 1,210 | 2 | 10 | 3 | 84 | 26 |
| Mettlakatla CDP..... | 1,405 | 141 | 6 | 1,162 | 2 | 10 | 1 | 83 | 26 |
| Prince of Wales census subarea..... | 4,012 | 2,575 | 11 | 996 | 19 | 10 | 15 | 386 | 99 |
| Coffman Cove city..... | 176 | 166 | 0 | 7 | 0 | 0 | 0 | 3 | 2 |
| Craig city..... | 1,201 | 781 | 4 | 240 | 9 | 2 | 5 | 160 | 39 |
| Edna Bay CDP..... | 42 | 41 | 1 | 0 | 0 | 0 | 0 | 0 | 0 |
| Hollis CDP..... | 112 | 100 | 0 | 5 | 1 | 1 | 0 | 5 | 1 |
| Hydaburg city..... | 376 | 43 | 2 | 290 | 0 | 1 | 4 | 36 | 12 |
| Kasaan city..... | 49 | 26 | 0 | 17 | 1 | 0 | 0 | 5 | 0 |
| Klawock city..... | 755 | 290 | 2 | 365 | 4 | 1 | 4 | 89 | 21 |
| Naukati Bay CDP..... | 113 | 99 | 0 | 7 | 1 | 0 | 0 | 6 | 0 |
| Point Baker CDP..... | 15 | 11 | 0 | 0 | 0 | 0 | 0 | 4 | 1 |

Table 3.

Race and Hispanic or Latino Origin: 2010—Con.

[For information on confidentiality protection, nonsampling error, and definitions, see Selected Appendixes at <www.census.gov/prod/cen2010/cph-1-a.pdf>]

| Not Hispanic or Latino | | | | | | | | State Borough and Census Area Census Subarea Place |
|------------------------|----------|---------------------------------|---|-------|--|--------------------|-------------------------|---|
| Total | One race | | | | | | Two or More Races | |
| | White | Black or African American | American Indian and Alaska Native | Asian | Native Hawaiian and Other Pacific Islander | Some Other Race | | |
| | | | | | | | | Matanuska-Susitna Borough—Con. |
| 37 | 37 | 0 | 0 | 0 | 0 | 0 | 0 | Matanuska-Susitna census subarea—Con. |
| 18 | 18 | 0 | 0 | 0 | 0 | 0 | 0 | Skwentna CDP |
| 1,226 | 1,080 | 4 | 66 | 9 | 0 | 3 | 64 | Susitna CDP |
| 1,378 | 977 | 33 | 231 | 26 | 5 | 2 | 104 | Susitna North CDP |
| 860 | 793 | 3 | 29 | 4 | 4 | 1 | 26 | Sutton-Alpine CDP |
| 7,826 | 6,833 | 64 | 353 | 99 | 9 | 13 | 455 | Talkeetna CDP |
| 476 | 414 | 2 | 30 | 5 | 0 | 0 | 25 | Tanaina CDP |
| 7,498 | 6,368 | 98 | 388 | 164 | 18 | 13 | 449 | Trapper Creek CDP |
| 2,075 | 1,898 | 0 | 108 | 16 | 2 | 1 | 50 | Wasilla city |
| | | | | | | | | Willow CDP |
| 9,377 | 1,511 | 27 | 7,175 | 88 | 9 | 8 | 559 | Nome Census Area |
| 9,377 | 1,511 | 27 | 7,175 | 88 | 9 | 8 | 559 | Nome census subarea |
| 386 | 18 | 2 | 355 | 0 | 0 | 0 | 11 | Brevig Mission city |
| 115 | 5 | 0 | 106 | 0 | 0 | 0 | 4 | Diomedea city |
| 329 | 24 | 0 | 296 | 1 | 0 | 0 | 8 | Elim city |
| 678 | 25 | 0 | 649 | 1 | 0 | 0 | 3 | Gambell city |
| 155 | 7 | 0 | 145 | 0 | 0 | 0 | 3 | Golovin city |
| 332 | 12 | 0 | 295 | 1 | 0 | 0 | 24 | Koyuk city |
| 3,513 | 1,063 | 18 | 1,955 | 75 | 9 | 8 | 385 | Nome city |
| 21 | 20 | 1 | 0 | 0 | 0 | 0 | 0 | Port Clarence CDP |
| 398 | 21 | 0 | 368 | 0 | 0 | 0 | 9 | St. Michael city |
| 671 | 33 | 0 | 634 | 1 | 0 | 0 | 3 | Savoonga city |
| 251 | 9 | 0 | 241 | 0 | 0 | 0 | 1 | Shaktolik city |
| 562 | 20 | 0 | 533 | 2 | 0 | 0 | 7 | Shishmaref city |
| 556 | 24 | 1 | 530 | 1 | 0 | 0 | 0 | Stebbins city |
| 229 | 9 | 0 | 220 | 0 | 0 | 0 | 0 | Teller city |
| 681 | 98 | 4 | 531 | 4 | 0 | 0 | 44 | Unalakleet city |
| 145 | 9 | 0 | 123 | 0 | 0 | 0 | 13 | Wales city |
| 188 | 23 | 0 | 153 | 0 | 0 | 0 | 12 | White Mountain city |
| 9,181 | 3,059 | 91 | 5,046 | 414 | 103 | 7 | 461 | North Slope Borough |
| 9,181 | 3,059 | 91 | 5,046 | 414 | 103 | 7 | 461 | North Slope census subarea |
| 317 | 23 | 1 | 263 | 0 | 1 | 0 | 29 | Anaktuvuk Pass city |
| 233 | 16 | 0 | 215 | 0 | 0 | 0 | 2 | Atkasuk city |
| 4,081 | 681 | 38 | 2,547 | 375 | 98 | 0 | 342 | Barrow city |
| 239 | 24 | 0 | 212 | 0 | 0 | 0 | 3 | Kaktovik city |
| 402 | 40 | 1 | 350 | 0 | 0 | 0 | 11 | Nuiqsut city |
| 661 | 39 | 3 | 592 | 0 | 0 | 1 | 26 | Point Hope city |
| 188 | 19 | 0 | 167 | 0 | 1 | 0 | 1 | Point Lay CDP |
| 2,086 | 1,804 | 42 | 163 | 33 | 3 | 6 | 35 | Prudhoe Bay CDP |
| 554 | 44 | 0 | 501 | 0 | 0 | 0 | 9 | Wainwright city |
| 7,465 | 830 | 35 | 6,102 | 42 | 12 | 3 | 441 | Northwest Arctic Borough |
| 7,465 | 830 | 35 | 6,102 | 42 | 12 | 3 | 441 | Northwest Arctic census subarea |
| 258 | 29 | 1 | 218 | 0 | 0 | 0 | 10 | Ambler city |
| 416 | 11 | 0 | 397 | 0 | 0 | 0 | 8 | Buckland city |
| 122 | 11 | 0 | 106 | 0 | 0 | 0 | 5 | Deering city |
| 360 | 24 | 1 | 325 | 0 | 0 | 0 | 10 | Kiana city |
| 374 | 8 | 0 | 360 | 0 | 0 | 0 | 6 | Kivalina city |
| 147 | 13 | 0 | 133 | 1 | 0 | 0 | 0 | Kobuk city |
| 3,158 | 499 | 27 | 2,344 | 40 | 11 | 1 | 236 | Kotzebue city |
| 514 | 13 | 2 | 487 | 0 | 0 | 0 | 12 | Noatak CDP |
| 667 | 25 | 3 | 589 | 0 | 1 | 0 | 49 | Noorvik city |
| 301 | 125 | 0 | 155 | 1 | 0 | 2 | 18 | Red Dog Mine CDP |
| 829 | 33 | 1 | 708 | 0 | 0 | 0 | 87 | Selawik city |
| 261 | 15 | 0 | 246 | 0 | 0 | 0 | 0 | Shungnak city |
| 3,685 | 2,649 | 15 | 603 | 96 | 6 | 13 | 303 | Petersburg Census Area |
| 3,685 | 2,649 | 15 | 603 | 96 | 6 | 13 | 303 | Petersburg census subarea |
| 547 | 94 | 1 | 380 | 0 | 1 | 7 | 64 | Kake city |
| 27 | 24 | 0 | 0 | 2 | 0 | 0 | 1 | Kupreanof city |
| 2,839 | 2,306 | 13 | 201 | 91 | 5 | 6 | 217 | Petersburg city |
| 51 | 46 | 0 | 2 | 2 | 0 | 0 | 1 | Port Alexander city |
| 5,432 | 2,756 | 17 | 2,165 | 21 | 21 | 4 | 448 | Prince of Wales-Hyder Census Area |
| 85 | 79 | 0 | 1 | 0 | 1 | 0 | 4 | Hyder census subarea |
| 85 | 79 | 0 | 1 | 0 | 1 | 0 | 4 | Hyder CDP |
| 1,434 | 144 | 6 | 1,187 | 2 | 10 | 2 | 83 | Metlakatla Indian Community census subarea |
| 1,379 | 140 | 6 | 1,139 | 2 | 10 | 0 | 82 | Metlakatla CDP |
| 3,913 | 2,533 | 11 | 977 | 19 | 10 | 2 | 361 | Prince of Wales census subarea |
| 174 | 164 | 0 | 7 | 0 | 0 | 0 | 3 | Coffman Cove city |
| 1,162 | 763 | 4 | 232 | 9 | 2 | 2 | 150 | Craig city |
| 42 | 41 | 1 | 0 | 0 | 0 | 0 | 0 | Edna Bay CDP |
| 111 | 99 | 0 | 5 | 1 | 1 | 0 | 5 | Hollis CDP |
| 364 | 43 | 2 | 285 | 0 | 1 | 0 | 33 | Hydaburg city |
| 49 | 26 | 0 | 17 | 1 | 0 | 0 | 5 | Kasaan city |
| 734 | 281 | 2 | 362 | 4 | 1 | 0 | 84 | Klawock city |
| 113 | 99 | 0 | 7 | 1 | 0 | 0 | 6 | Naukat Bay CDP |
| 14 | 11 | 0 | 0 | 0 | 0 | 0 | 3 | Point Baker CDP |

Table 3.

Race and Hispanic or Latino Origin: 2010—Con.

[For information on confidentiality protection, nonsampling error, and definitions, see Selected Appendixes at <www.census.gov/prod/cen2010/cph-1-a.pdf>]

| State Borough and Census Area Census Subarea Place | Total population | Race | | | | | | Two or More Races | Hispanic or Latino (of any race) |
|---|---|---|--|--|---|---|--|--|---|
| | | One race | | | | | | | |
| | | White | Black or African American | American Indian and Alaska Native | Asian | Native Hawaiian and Other Pacific Islander | Some Other Race | | |
| Prince of Wales-Hyder Census Area—Con. Prince of Wales census subarea—Con. Port Protection CDP..... Thorne Bay city..... Whale Pass CDP..... | 48 471 31 | 35 433 27 | 0 1 0 | 9 10 0 | 0 3 0 | 0 2 3 | 0 2 0 | 4 20 1 | 2 8 1 |
| Sitka City and Borough..... Sitka census subarea..... Sitka city and borough..... | 8,881 8,881 8,881 | 5,798 5,798 5,798 | 47 47 47 | 1,493 1,493 1,493 | 529 529 529 | 30 30 30 | 113 113 113 | 871 871 871 | 437 437 437 |
| Skagway Municipality..... Skagway census subarea..... Skagway CDP..... | 968 968 920 | 885 885 837 | 0 0 0 | 34 34 34 | 5 5 5 | 1 1 1 | 4 4 4 | 39 39 39 | 21 21 21 |
| Southeast Fairbanks Census Area..... Southeast Fairbanks census subarea..... Alcan Border CDP..... Big Delta CDP..... Chicken CDP..... Delta Junction city..... Deltana CDP..... Dot Lake CDP..... Dot Lake Village CDP..... Dry Creek CDP..... Eagle city..... Eagle Village CDP..... Fort Greely CDP..... Healy Lake CDP..... Northway CDP..... Northway Junction CDP..... Northway Village CDP..... Tanacross CDP..... Tetlin CDP..... Tok CDP..... Whitestone CDP..... | 7,029 7,029 33 591 7 958 2,251 13 62 94 86 67 539 13 71 54 98 136 127 1,258 97 | 5,651 5,651 30 547 7 844 2,074 9 5 94 78 37 422 2 8 12 2 14 8 980 91 | 76 76 0 1 0 17 21 0 0 0 0 1 23 0 0 0 0 0 0 8 0 0 | 808 808 0 14 0 31 57 3 51 0 0 26 10 11 56 36 76 109 114 153 0 | 64 64 0 2 0 11 21 0 0 0 0 1 8 0 1 0 0 0 0 5 2 | 18 18 0 3 0 6 7 0 0 0 0 0 1 0 0 0 0 0 0 0 | 69 69 1 2 0 9 6 0 0 0 0 0 43 0 0 0 0 0 0 5 1 | 343 343 2 22 0 40 65 1 6 0 1 6 20 13 5 107 3 | 234 234 3 9 1 45 54 0 4 0 0 0 71 0 0 1 0 0 0 31 5 |
| Valdez-Cordova Census Area..... Chugach census subarea..... Chenega CDP..... Cordova city..... Tattletle CDP..... Valdez city..... Whittier city..... Copper River census subarea..... Chisana CDP..... Chistochina CDP..... Chitina CDP..... Copper Center CDP..... Gakona CDP..... Glennallen CDP..... Gulkana CDP..... Kenny Lake CDP..... McCarthy CDP..... Mendeltna CDP..... Mentasta Lake CDP..... Nabesna CDP..... Nelchina CDP..... Paxson CDP..... Silver Springs CDP..... Slana CDP..... Tazlina CDP..... Tolsona CDP..... Tonsina CDP..... Willow Creek CDP..... | 9,636 6,684 76 2,239 88 3,976 220 2,952 0 93 126 328 218 483 119 355 28 39 112 5 59 40 114 147 297 30 78 191 | 7,127 5,095 30 1,573 27 3,242 153 2,032 0 34 81 150 173 374 28 296 27 34 26 5 51 37 99 122 164 29 68 156 | 46 35 0 10 0 24 1 11 0 0 0 0 2 2 0 1 0 0 0 0 0 0 2 0 1 0 1 0 4 | 1,315 637 40 198 53 325 12 678 0 50 25 159 43 37 91 29 0 0 85 0 5 0 9 19 100 0 7 19 | 354 343 0 244 1 76 17 11 0 0 0 1 0 3 3 10 0 1 0 0 0 0 2 0 1 0 0 0 2 | 54 41 0 1 1 32 7 13 0 0 0 3 2 0 0 0 0 0 0 0 0 0 0 0 0 0 0 | 46 41 0 12 1 26 1 5 0 0 0 0 0 2 0 1 0 0 0 0 1 0 0 0 0 0 0 1 | 694 492 6 201 5 251 29 202 0 9 20 15 2 55 0 27 1 5 0 2 0 1 4 5 32 0 3 9 | 349 296 2 94 3 185 11 53 0 0 3 10 7 2 5 12 0 0 0 0 0 0 0 0 0 0 0 0 7 9 |
| Wade Hampton Census Area..... Wade Hampton census subarea..... Alakanuk city..... Chevak city..... Emmonak city..... Hooper Bay city..... Kotlik city..... Marshall city..... Mountain Village city..... Nunam Iqua city..... Pilot Station city..... Pitkas Point CDP..... Russian Mission city..... St. Mary's city..... Scammon Bay city..... | 7,459 7,459 677 938 762 1,093 577 414 813 187 568 109 312 507 474 | 201 201 14 22 24 21 11 11 34 11 10 2 10 19 2 | 1 1 0 0 0 0 0 0 0 0 0 0 0 0 0 | 7,085 7,085 643 890 734 1,034 561 392 747 171 557 106 299 464 471 | 18 18 3 3 1 0 2 1 6 2 0 0 0 0 0 | 0 0 0 0 0 0 0 0 0 0 0 0 0 0 0 | 3 3 0 1 0 1 1 0 0 0 0 0 0 0 0 | 151 151 17 22 3 37 2 10 26 3 1 1 3 24 1 | 7 7 0 1 0 0 1 1 3 0 0 0 0 0 0 |

Table 3.

Race and Hispanic or Latino Origin: 2010—Con.

[For information on confidentiality protection, nonsampling error, and definitions, see Selected Appendixes at <www.census.gov/prod/cen2010/cph-1-a.pdf>]

| Not Hispanic or Latino | | | | | | | | State Borough and Census Area Census Subarea Place |
|------------------------|----------|---------------------------------|--|-------|--|--------------------|-------------------------|---|
| Total | One race | | | | | | Two or More Races | |
| | White | Black or African American | American Indian and Alaska Native | Asian | Native Hawaiian and Other Pacific Islander | Some Other Race | | |
| | | | | | | | | Prince of Wales-Hyder Census Area—Con. |
| 46 | 34 | 0 | 9 | 0 | 0 | 0 | 3 | Prince of Wales census subarea—Con. |
| 463 | 428 | 1 | 10 | 3 | 2 | 0 | 19 | Port Protection CDP |
| 30 | 26 | 0 | 0 | 0 | 3 | 0 | 1 | Thorne Bay city |
| | | | | | | | | Whale Pass CDP |
| 8,444 | 5,641 | 43 | 1,442 | 509 | 29 | 11 | 769 | Sitka City and Borough |
| 8,444 | 5,641 | 43 | 1,442 | 509 | 29 | 11 | 769 | Sitka census subarea |
| 8,444 | 5,641 | 43 | 1,442 | 509 | 29 | 11 | 769 | Sitka city and borough |
| 947 | 872 | 0 | 34 | 5 | 1 | 0 | 35 | Skagway Municipality |
| 947 | 872 | 0 | 34 | 5 | 1 | 0 | 35 | Skagway census subarea |
| 899 | 824 | 0 | 34 | 5 | 1 | 0 | 35 | Skagway CDP |
| 6,795 | 5,535 | 71 | 797 | 64 | 11 | 6 | 311 | Southeast Fairbanks Census Area |
| 6,795 | 5,535 | 71 | 797 | 64 | 11 | 6 | 311 | Southeast Fairbanks census subarea |
| 30 | 30 | 0 | 0 | 0 | 0 | 0 | 0 | Alcan Border CDP |
| 582 | 542 | 1 | 14 | 2 | 3 | 0 | 20 | Big Delta CDP |
| 6 | 6 | 0 | 0 | 0 | 0 | 0 | 0 | Chicken CDP |
| 913 | 824 | 13 | 26 | 11 | 4 | 0 | 35 | Delta Junction city |
| 2,197 | 2,035 | 21 | 55 | 21 | 2 | 1 | 62 | Deltana CDP |
| 13 | 9 | 0 | 3 | 0 | 0 | 0 | 1 | Dot Lake CDP |
| 62 | 5 | 0 | 51 | 0 | 0 | 0 | 6 | Dot Lake Village CDP |
| 90 | 90 | 0 | 0 | 0 | 0 | 0 | 0 | Dry Creek CDP |
| 86 | 78 | 0 | 7 | 0 | 0 | 0 | 1 | Eagle city |
| 67 | 37 | 1 | 26 | 1 | 0 | 0 | 2 | Eagle Village CDP |
| 468 | 402 | 22 | 10 | 8 | 1 | 4 | 21 | Fort Greely CDP |
| 13 | 2 | 0 | 11 | 0 | 0 | 0 | 0 | Healy Lake CDP |
| 71 | 8 | 0 | 56 | 1 | 0 | 0 | 6 | Northway CDP |
| 53 | 12 | 0 | 36 | 0 | 0 | 0 | 5 | Northway Junction CDP |
| 98 | 2 | 0 | 76 | 0 | 0 | 0 | 20 | Northway Village CDP |
| 136 | 14 | 0 | 109 | 0 | 0 | 0 | 13 | Tanacross CDP |
| 124 | 8 | 0 | 111 | 0 | 0 | 0 | 5 | Tetlin CDP |
| 1,227 | 961 | 8 | 152 | 5 | 0 | 1 | 100 | Tok CDP |
| 92 | 87 | 0 | 0 | 2 | 0 | 0 | 3 | Whitestone CDP |
| 9,287 | 6,949 | 45 | 1,270 | 350 | 54 | 1 | 618 | Valdez-Cordova Census Area |
| 6,388 | 4,929 | 34 | 611 | 339 | 41 | 0 | 434 | Chugach census subarea |
| 74 | 30 | 0 | 40 | 0 | 0 | 0 | 4 | Chenega CDP |
| 2,145 | 1,530 | 9 | 194 | 240 | 1 | 0 | 171 | Cordova city |
| 85 | 27 | 0 | 53 | 1 | 1 | 0 | 3 | Tatitlek CDP |
| 3,791 | 3,125 | 24 | 304 | 76 | 32 | 0 | 230 | Valdez city |
| 209 | 147 | 1 | 11 | 17 | 7 | 0 | 26 | Whittier city |
| 2,899 | 2,020 | 11 | 659 | 11 | 13 | 1 | 184 | Copper River census subarea |
| 0 | 0 | 0 | 0 | 0 | 0 | 0 | 0 | Chisana CDP |
| 93 | 34 | 0 | 50 | 0 | 0 | 0 | 9 | Chistochina CDP |
| 123 | 81 | 0 | 22 | 0 | 0 | 0 | 20 | Chitina CDP |
| 318 | 149 | 0 | 152 | 1 | 3 | 0 | 13 | Copper Center CDP |
| 216 | 171 | 0 | 43 | 0 | 0 | 0 | 2 | Gakona CDP |
| 476 | 373 | 2 | 37 | 3 | 10 | 0 | 51 | Glennallen CDP |
| 114 | 28 | 0 | 86 | 0 | 0 | 0 | 0 | Gulkana CDP |
| 343 | 293 | 1 | 28 | 1 | 0 | 0 | 20 | Kenny Lake CDP |
| 28 | 27 | 0 | 0 | 0 | 0 | 0 | 1 | McCarthy CDP |
| 37 | 34 | 0 | 0 | 0 | 0 | 0 | 3 | Mendeltna CDP |
| 112 | 26 | 0 | 85 | 0 | 0 | 0 | 1 | Mentasta Lake CDP |
| 5 | 5 | 0 | 0 | 0 | 0 | 0 | 0 | Nabesna CDP |
| 59 | 51 | 0 | 5 | 0 | 0 | 1 | 2 | Nelchina CDP |
| 40 | 37 | 2 | 0 | 0 | 0 | 0 | 1 | Paxson CDP |
| 113 | 98 | 0 | 9 | 2 | 0 | 0 | 4 | Silver Springs CDP |
| 147 | 122 | 1 | 19 | 0 | 0 | 0 | 5 | Slana CDP |
| 295 | 163 | 0 | 100 | 1 | 0 | 0 | 31 | Tazlina CDP |
| 30 | 29 | 1 | 0 | 0 | 0 | 0 | 0 | Tolsona CDP |
| 78 | 68 | 0 | 7 | 0 | 0 | 0 | 3 | Tonsina CDP |
| 182 | 153 | 4 | 16 | 2 | 0 | 0 | 7 | Willow Creek CDP |
| 7,452 | 199 | 1 | 7,082 | 17 | 0 | 3 | 150 | Wade Hampton Census Area |
| 7,452 | 199 | 1 | 7,082 | 17 | 0 | 3 | 150 | Wade Hampton census subarea |
| 677 | 14 | 0 | 643 | 3 | 0 | 0 | 17 | Alakanuk city |
| 937 | 22 | 0 | 889 | 3 | 0 | 1 | 22 | Chevak city |
| 761 | 24 | 0 | 734 | 0 | 0 | 0 | 3 | Emmonak city |
| 1,093 | 21 | 0 | 1,034 | 0 | 0 | 1 | 37 | Hooper Bay city |
| 576 | 10 | 0 | 561 | 2 | 0 | 1 | 2 | Kotlik city |
| 413 | 10 | 0 | 392 | 1 | 0 | 0 | 10 | Marshall city |
| 810 | 34 | 0 | 745 | 6 | 0 | 0 | 25 | Mountain Village city |
| 187 | 11 | 0 | 171 | 2 | 0 | 0 | 3 | Nunam Iqua city |
| 568 | 10 | 0 | 557 | 0 | 0 | 0 | 1 | Pilot Station city |
| 109 | 2 | 0 | 106 | 0 | 0 | 0 | 1 | Pitkas Point CDP |
| 312 | 10 | 0 | 299 | 0 | 0 | 0 | 3 | Russian Mission city |
| 507 | 19 | 0 | 464 | 0 | 0 | 0 | 24 | St. Mary's city |
| 474 | 2 | 0 | 471 | 0 | 0 | 0 | 1 | Scammon Bay city |

Table 3.

Race and Hispanic or Latino Origin: 2010—Con.

[For information on confidentiality protection, nonsampling error, and definitions, see Selected Appendixes at <www.census.gov/prod/cen2010/cph-1-a.pdf>]

| State Borough and Census Area Census Subarea Place | Total population | Race | | | | | | | Hispanic or Latino (of any race) |
|---|---------------------|----------|---------------------------------|---|-------|--|--------------------|-------------------------|--|
| | | One race | | | | | | Two or More Races | |
| | | White | Black or African American | American Indian and Alaska Native | Asian | Native Hawaiian and Other Pacific Islander | Some Other Race | | |
| Wrangell City and Borough..... | 2,369 | 1,719 | 4 | 384 | 33 | 1 | 5 | 223 | 37 |
| Wrangell census subarea..... | 2,369 | 1,719 | 4 | 384 | 33 | 1 | 5 | 223 | 37 |
| Wrangell city and borough..... | 2,369 | 1,719 | 4 | 384 | 33 | 1 | 5 | 223 | 37 |
| Yakutat City and Borough..... | 662 | 281 | 2 | 237 | 27 | 12 | 1 | 102 | 17 |
| Yakutat census subarea..... | 662 | 281 | 2 | 237 | 27 | 12 | 1 | 102 | 17 |
| Yakutat CDP..... | 662 | 281 | 2 | 237 | 27 | 12 | 1 | 102 | 17 |
| Yukon-Koyukuk Census Area..... | 5,588 | 1,243 | 10 | 3,992 | 14 | 6 | 9 | 314 | 66 |
| Koyukuk-Middle Yukon census subarea..... | 3,219 | 838 | 7 | 2,208 | 10 | 0 | 6 | 150 | 41 |
| Alatna CDP..... | 37 | 1 | 0 | 36 | 0 | 0 | 0 | 0 | 0 |
| Allakaket city..... | 105 | 1 | 0 | 100 | 0 | 0 | 0 | 4 | 0 |
| Bettles city..... | 12 | 9 | 1 | 0 | 0 | 0 | 0 | 2 | 0 |
| Coldfoot CDP..... | 10 | 9 | 0 | 1 | 0 | 0 | 0 | 0 | 0 |
| Evansville CDP..... | 15 | 7 | 0 | 8 | 0 | 0 | 0 | 0 | 0 |
| Four Mile Road CDP..... | 43 | 23 | 0 | 13 | 1 | 0 | 0 | 6 | 0 |
| Galena city..... | 470 | 138 | 0 | 299 | 3 | 0 | 1 | 29 | 11 |
| Hughes city..... | 77 | 1 | 2 | 74 | 0 | 0 | 0 | 0 | 0 |
| Huslia city..... | 275 | 18 | 0 | 254 | 0 | 0 | 0 | 3 | 0 |
| Kaltag city..... | 190 | 11 | 0 | 174 | 0 | 0 | 0 | 5 | 0 |
| Koyukuk city..... | 96 | 1 | 0 | 93 | 0 | 0 | 0 | 2 | 0 |
| Livengood CDP..... | 13 | 9 | 0 | 3 | 0 | 0 | 0 | 1 | 0 |
| Manley Hot Springs CDP..... | 89 | 63 | 0 | 12 | 0 | 0 | 0 | 14 | 6 |
| Minto CDP..... | 210 | 9 | 0 | 190 | 0 | 0 | 1 | 10 | 1 |
| Nenana city..... | 378 | 212 | 1 | 142 | 1 | 0 | 1 | 21 | 2 |
| New Allakaket CDP..... | 66 | 0 | 0 | 65 | 0 | 0 | 0 | 1 | 0 |
| Nulato city..... | 264 | 13 | 0 | 249 | 0 | 0 | 1 | 1 | 2 |
| Rampart CDP..... | 24 | 1 | 0 | 23 | 0 | 0 | 0 | 0 | 0 |
| Ruby city..... | 166 | 8 | 0 | 147 | 1 | 0 | 0 | 10 | 1 |
| Stevens Village CDP..... | 78 | 5 | 1 | 66 | 0 | 0 | 1 | 5 | 12 |
| Tanana city..... | 246 | 24 | 0 | 213 | 1 | 0 | 1 | 7 | 1 |
| Wiseman CDP..... | 14 | 13 | 0 | 0 | 0 | 0 | 0 | 1 | 0 |
| McGrath-Holy Cross census subarea..... | 1,058 | 220 | 0 | 708 | 2 | 3 | 1 | 124 | 12 |
| Anvik city..... | 85 | 3 | 0 | 79 | 0 | 0 | 0 | 3 | 0 |
| Flat CDP..... | 0 | 0 | 0 | 0 | 0 | 0 | 0 | 0 | 0 |
| Grayling city..... | 194 | 13 | 0 | 169 | 0 | 0 | 0 | 12 | 0 |
| Holy Cross city..... | 178 | 8 | 0 | 163 | 0 | 0 | 0 | 7 | 0 |
| Lake Minchumina CDP..... | 13 | 8 | 0 | 2 | 0 | 0 | 0 | 3 | 0 |
| McGrath city..... | 346 | 144 | 0 | 127 | 2 | 3 | 1 | 69 | 9 |
| Nikolai city..... | 94 | 7 | 0 | 76 | 0 | 0 | 0 | 11 | 0 |
| Shageluk city..... | 83 | 3 | 0 | 75 | 0 | 0 | 0 | 5 | 0 |
| Takotna CDP..... | 52 | 26 | 0 | 12 | 0 | 0 | 0 | 14 | 3 |
| Yukon Flats census subarea..... | 1,311 | 185 | 3 | 1,076 | 2 | 3 | 2 | 40 | 13 |
| Arctic Village CDP..... | 152 | 7 | 0 | 135 | 0 | 0 | 0 | 10 | 0 |
| Beaver CDP..... | 84 | 1 | 0 | 82 | 0 | 0 | 0 | 1 | 4 |
| Birch Creek CDP..... | 33 | 0 | 0 | 33 | 0 | 0 | 0 | 0 | 0 |
| Central CDP..... | 96 | 89 | 0 | 4 | 0 | 0 | 0 | 3 | 1 |
| Chalkyitsik CDP..... | 69 | 10 | 0 | 59 | 0 | 0 | 0 | 0 | 0 |
| Circle CDP..... | 104 | 10 | 0 | 88 | 0 | 0 | 0 | 6 | 2 |
| Fort Yukon city..... | 583 | 45 | 3 | 520 | 1 | 3 | 1 | 10 | 2 |
| Venetie CDP..... | 166 | 3 | 0 | 152 | 1 | 0 | 0 | 10 | 3 |

Table 3.

Race and Hispanic or Latino Origin: 2010—Con.

[For information on confidentiality protection, nonsampling error, and definitions, see Selected Appendixes at <www.census.gov/prod/cen2010/cph-1-a.pdf>]

| Not Hispanic or Latino | | | | | | | | State Borough and Census Area Census Subarea Place |
|------------------------|----------|---------------------------------|--|-------|--|--------------------|-------------------------|---|
| Total | One race | | | | | | Two or More Races | |
| | White | Black or African American | American Indian and Alaska Native | Asian | Native Hawaiian and Other Pacific Islander | Some Other Race | | |
| 2,332 | 1,699 | 4 | 381 | 32 | 1 | 1 | 214 | Wrangell City and Borough |
| 2,332 | 1,699 | 4 | 381 | 32 | 1 | 1 | 214 | Wrangell census subarea |
| 2,332 | 1,699 | 4 | 381 | 32 | 1 | 1 | 214 | Wrangell city and borough |
| 645 | 268 | 2 | 235 | 27 | 12 | 0 | 101 | Yakutat City and Borough |
| 645 | 268 | 2 | 235 | 27 | 12 | 0 | 101 | Yakutat census subarea |
| 645 | 268 | 2 | 235 | 27 | 12 | 0 | 101 | Yakutat CDP |
| 5,522 | 1,218 | 9 | 3,967 | 14 | 6 | 2 | 306 | Yukon-Koyukuk Census Area |
| 3,178 | 824 | 6 | 2,189 | 10 | 0 | 1 | 148 | Koyukuk-Middle Yukon census subarea |
| 37 | 1 | 0 | 36 | 0 | 0 | 0 | 0 | Alatna CDP |
| 105 | 1 | 0 | 100 | 0 | 0 | 0 | 4 | Allakaket city |
| 12 | 9 | 1 | 0 | 0 | 0 | 0 | 2 | Bettles city |
| 10 | 9 | 0 | 1 | 0 | 0 | 0 | 0 | Coldfoot CDP |
| 15 | 7 | 0 | 8 | 0 | 0 | 0 | 0 | Evansville CDP |
| 43 | 23 | 0 | 13 | 1 | 0 | 0 | 6 | Four Mile Road CDP |
| 459 | 133 | 0 | 294 | 3 | 0 | 0 | 29 | Galena city |
| 77 | 1 | 2 | 74 | 0 | 0 | 0 | 0 | Hughes city |
| 275 | 18 | 0 | 254 | 0 | 0 | 0 | 3 | Huslia city |
| 190 | 11 | 0 | 174 | 0 | 0 | 0 | 5 | Kaltag city |
| 96 | 1 | 0 | 93 | 0 | 0 | 0 | 2 | Koyukuk city |
| 13 | 9 | 0 | 3 | 0 | 0 | 0 | 1 | Livengood CDP |
| 83 | 57 | 0 | 12 | 0 | 0 | 0 | 14 | Manley Hot Springs CDP |
| 209 | 9 | 0 | 190 | 0 | 0 | 0 | 10 | Minto CDP |
| 376 | 212 | 1 | 141 | 1 | 0 | 0 | 21 | Nenana city |
| 66 | 0 | 0 | 65 | 0 | 0 | 0 | 1 | New Allakaket CDP |
| 262 | 13 | 0 | 248 | 0 | 0 | 0 | 1 | Nulato city |
| 24 | 1 | 0 | 23 | 0 | 0 | 0 | 0 | Rampart CDP |
| 165 | 8 | 0 | 146 | 1 | 0 | 0 | 10 | Ruby city |
| 66 | 5 | 0 | 56 | 0 | 0 | 0 | 5 | Stevens Village CDP |
| 245 | 24 | 0 | 212 | 1 | 0 | 1 | 7 | Tanana city |
| 14 | 13 | 0 | 0 | 0 | 0 | 0 | 1 | Wiseman CDP |
| 1,046 | 214 | 0 | 706 | 2 | 3 | 0 | 121 | McGrath-Holy Cross census subarea |
| 85 | 3 | 0 | 79 | 0 | 0 | 0 | 3 | Anvik city |
| 0 | 0 | 0 | 0 | 0 | 0 | 0 | 0 | Flat CDP |
| 194 | 13 | 0 | 169 | 0 | 0 | 0 | 12 | Grayling city |
| 178 | 8 | 0 | 163 | 0 | 0 | 0 | 7 | Holy Cross city |
| 13 | 8 | 0 | 2 | 0 | 0 | 0 | 3 | Lake Minchumina CDP |
| 337 | 141 | 0 | 125 | 2 | 3 | 0 | 66 | McGrath city |
| 94 | 7 | 0 | 76 | 0 | 0 | 0 | 11 | Nikolai city |
| 83 | 3 | 0 | 75 | 0 | 0 | 0 | 5 | Shageluk city |
| 49 | 23 | 0 | 12 | 0 | 0 | 0 | 14 | Takotna CDP |
| 1,298 | 180 | 3 | 1,072 | 2 | 3 | 1 | 37 | Yukon Flats census subarea |
| 152 | 7 | 0 | 135 | 0 | 0 | 0 | 10 | Arctic Village CDP |
| 80 | 0 | 0 | 79 | 0 | 0 | 0 | 1 | Beaver CDP |
| 33 | 0 | 0 | 33 | 0 | 0 | 0 | 0 | Birch Creek CDP |
| 95 | 88 | 0 | 4 | 0 | 0 | 0 | 3 | Central CDP |
| 69 | 10 | 0 | 59 | 0 | 0 | 0 | 0 | Chalkyitsik CDP |
| 102 | 9 | 0 | 87 | 0 | 0 | 0 | 6 | Circle CDP |
| 581 | 43 | 3 | 520 | 1 | 3 | 1 | 10 | Fort Yukon city |
| 163 | 3 | 0 | 152 | 1 | 0 | 0 | 7 | Venetie CDP |

Table 4.

Race and Hispanic or Latino Origin: 2010

[For information on confidentiality protection, nonsampling error, and definitions, see Selected Appendixes at <www.census.gov/prod/cen2010/cph-1-a.pdf>]

| State Borough and Census Area Place | Total population | Race | | | | | | Two or More Races | Hispanic or Latino (of any race) |
|---|---------------------|----------|---------------------------------|--|--------|--|--------------------|-------------------------|--|
| | | One race | | | | | | | |
| | | White | Black or African American | American Indian and Alaska Native | Asian | Native Hawaiian and Other Pacific Islander | Some Other Race | | |
| Alaska..... | 710,231 | 473,576 | 23,263 | 104,871 | 38,135 | 7,409 | 11,102 | 51,875 | 39,249 |
| BOROUGH AND CENSUS AREA | | | | | | | | | |
| Aleutians East Borough..... | 3,141 | 660 | 219 | 876 | 1,130 | 19 | 84 | 153 | 385 |
| Aleutians West Census Area..... | 5,561 | 2,004 | 332 | 857 | 1,606 | 103 | 348 | 311 | 726 |
| Anchorage Municipality..... | 291,826 | 192,498 | 16,226 | 23,130 | 23,580 | 5,901 | 6,846 | 23,645 | 22,061 |
| Bethel Census Area..... | 17,013 | 1,894 | 65 | 14,109 | 160 | 27 | 45 | 713 | 181 |
| Bristol Bay Borough..... | 997 | 481 | 0 | 334 | 8 | 3 | 4 | 167 | 24 |
| Denali Borough..... | 1,826 | 1,637 | 10 | 65 | 19 | 1 | 14 | 80 | 42 |
| Dillingham Census Area..... | 4,847 | 878 | 11 | 3,470 | 32 | 6 | 12 | 438 | 101 |
| Fairbanks North Star Borough..... | 97,581 | 75,175 | 4,423 | 6,879 | 2,591 | 396 | 1,446 | 6,671 | 5,651 |
| Haines Borough..... | 2,508 | 2,086 | 10 | 230 | 14 | 0 | 21 | 147 | 47 |
| Hoonah-Angoon Census Area..... | 2,150 | 1,014 | 8 | 890 | 12 | 1 | 6 | 219 | 77 |
| Juneau City and Borough..... | 31,275 | 21,814 | 279 | 3,692 | 1,919 | 218 | 386 | 2,967 | 1,588 |
| Kenai Peninsula Borough..... | 55,400 | 46,857 | 269 | 4,081 | 631 | 119 | 336 | 3,107 | 1,641 |
| Ketchikan Gateway Borough..... | 13,477 | 9,176 | 78 | 1,910 | 943 | 27 | 93 | 1,250 | 538 |
| Kodiak Island Borough..... | 13,592 | 7,522 | 92 | 1,797 | 2,660 | 87 | 397 | 1,037 | 996 |
| Lake and Peninsula Borough..... | 1,631 | 380 | 9 | 1,061 | 6 | 5 | 6 | 164 | 43 |
| Matanuska-Susitna Borough..... | 88,995 | 75,540 | 856 | 4,901 | 1,096 | 221 | 640 | 5,741 | 3,301 |
| Nome Census Area..... | 9,492 | 1,552 | 27 | 7,199 | 96 | 9 | 22 | 587 | 115 |
| North Slope Borough..... | 9,430 | 3,147 | 94 | 5,100 | 425 | 104 | 67 | 493 | 249 |
| Northwest Arctic Borough..... | 7,523 | 846 | 37 | 6,121 | 42 | 12 | 17 | 448 | 58 |
| Petersburg Census Area..... | 3,815 | 2,711 | 15 | 614 | 100 | 7 | 42 | 326 | 130 |
| Prince of Wales-Hyder Census Area..... | 5,559 | 2,799 | 17 | 2,207 | 21 | 21 | 20 | 474 | 127 |
| Sitka City and Borough..... | 8,881 | 5,798 | 47 | 1,493 | 529 | 30 | 113 | 871 | 437 |
| Skagway Municipality..... | 968 | 885 | 0 | 34 | 5 | 1 | 4 | 39 | 21 |
| Southeast Fairbanks Census Area..... | 7,029 | 5,651 | 76 | 808 | 64 | 18 | 69 | 343 | 234 |
| Valdez-Cordova Census Area..... | 9,636 | 7,127 | 46 | 1,315 | 354 | 54 | 46 | 694 | 349 |
| Wade Hampton Census Area..... | 7,459 | 201 | 1 | 7,085 | 18 | 0 | 3 | 151 | 7 |
| Wrangell City and Borough..... | 2,369 | 1,719 | 4 | 384 | 33 | 1 | 5 | 223 | 37 |
| Yakutat City and Borough..... | 662 | 281 | 2 | 237 | 27 | 12 | 1 | 102 | 17 |
| Yukon-Koyukuk Census Area..... | 5,588 | 1,243 | 10 | 3,992 | 14 | 6 | 9 | 314 | 66 |
| PLACE | | | | | | | | | |
| Adak city, Aleutians West Census Area..... | 326 | 64 | 13 | 18 | 171 | 5 | 20 | 35 | 29 |
| Akiak city, Kodiak Island Borough..... | 71 | 6 | 1 | 36 | 1 | 0 | 0 | 27 | 8 |
| Akiachak CDP, Bethel Census Area..... | 627 | 22 | 1 | 596 | 1 | 0 | 0 | 7 | 1 |
| Akiak city, Bethel Census Area..... | 346 | 18 | 0 | 321 | 0 | 0 | 0 | 7 | 1 |
| Akutan city, Aleutians East Borough..... | 1,027 | 239 | 184 | 56 | 445 | 15 | 40 | 48 | 214 |
| Alakanuk city, Wade Hampton Census Area | 677 | 14 | 0 | 643 | 3 | 0 | 0 | 17 | 0 |
| Alatna CDP, Yukon-Koyukuk Census Area.. | 37 | 1 | 0 | 36 | 0 | 0 | 0 | 0 | 0 |
| Alcan Border CDP, Southeast Fairbanks Census Area..... | 33 | 30 | 0 | 0 | 0 | 0 | 1 | 2 | 3 |
| Aleknagik city, Dillingham Census Area..... | 219 | 33 | 0 | 166 | 0 | 0 | 0 | 20 | 0 |
| Aleneva CDP, Kodiak Island Borough..... | 37 | 37 | 0 | 0 | 0 | 0 | 0 | 0 | 0 |
| Allakaket city, Yukon-Koyukuk Census Area | 105 | 1 | 0 | 100 | 0 | 0 | 0 | 4 | 0 |
| Ambler city, Northwest Arctic Borough..... | 258 | 29 | 1 | 218 | 0 | 0 | 0 | 10 | 0 |
| Anaktuvuk Pass city, North Slope Borough.. | 324 | 23 | 1 | 270 | 0 | 1 | 0 | 29 | 7 |
| Anchorage municipality, Anchorage Municipality..... | 291,826 | 192,498 | 16,226 | 23,130 | 23,580 | 5,901 | 6,846 | 23,645 | 22,061 |
| Anchor Point CDP, Kenai Peninsula Borough..... | 1,930 | 1,741 | 5 | 73 | 18 | 1 | 7 | 85 | 42 |
| Anderson city, Denali Borough..... | 246 | 216 | 4 | 7 | 2 | 1 | 2 | 14 | 9 |
| Angoon city, Hoonah-Angoon Census Area. | 459 | 48 | 4 | 348 | 0 | 0 | 2 | 57 | 36 |
| Aniak city, Bethel Census Area..... | 501 | 102 | 1 | 348 | 0 | 0 | 1 | 49 | 6 |
| Anvik city, Yukon-Koyukuk Census Area..... | 85 | 3 | 0 | 79 | 0 | 0 | 0 | 3 | 0 |
| Arctic Village CDP, Yukon-Koyukuk Census Area..... | 152 | 7 | 0 | 135 | 0 | 0 | 0 | 10 | 0 |
| Atka city, Aleutians West Census Area..... | 61 | 3 | 0 | 58 | 0 | 0 | 0 | 0 | 0 |
| Atmautluak CDP, Bethel Census Area..... | 277 | 4 | 2 | 271 | 0 | 0 | 0 | 0 | 0 |
| Atkasuk city, North Slope Borough..... | 233 | 16 | 0 | 215 | 0 | 0 | 0 | 2 | 0 |
| Attu Station CDP, Aleutians West Census Area..... | 21 | 19 | 0 | 1 | 0 | 1 | 0 | 0 | 4 |
| Badger CDP, Fairbanks North Star Borough | 19,482 | 16,323 | 534 | 950 | 322 | 33 | 182 | 1,138 | 880 |
| Barrow city, North Slope Borough..... | 4,212 | 712 | 41 | 2,577 | 384 | 99 | 34 | 365 | 131 |
| Bear Creek CDP, Kenai Peninsula Borough | 1,956 | 1,582 | 12 | 210 | 31 | 4 | 6 | 111 | 36 |
| Beaver CDP, Yukon-Koyukuk Census Area. | 84 | 1 | 0 | 82 | 0 | 0 | 0 | 1 | 4 |
| Beluga CDP, Kenai Peninsula Borough..... | 20 | 18 | 0 | 2 | 0 | 0 | 0 | 0 | 0 |
| Bethel city, Bethel Census Area..... | 6,080 | 1,417 | 53 | 3,953 | 153 | 24 | 36 | 444 | 136 |
| Bettles city, Yukon-Koyukuk Census Area... | 12 | 9 | 1 | 0 | 0 | 0 | 0 | 2 | 0 |
| Big Delta CDP, Southeast Fairbanks Census Area..... | 591 | 547 | 1 | 14 | 2 | 3 | 2 | 22 | 9 |
| Big Lake CDP, Matanuska-Susitna Borough | 3,350 | 2,884 | 7 | 234 | 18 | 3 | 22 | 182 | 104 |

Table 4.

Race and Hispanic or Latino Origin: 2010—Con.

[For information on confidentiality protection, nonsampling error, and definitions, see Selected Appendixes at <www.census.gov/prod/cen2010/cph-1-a.pdf>]

| Not Hispanic or Latino | | | | | | | | State Borough and Census Area Place |
|-------------------------|----------|---------------------------------|---|--------|--|--------------------|-------------------------|---|
| Total | One race | | | | | | Two or More Races | |
| | White | Black or African American | American Indian and Alaska Native | Asian | Native Hawaiian and Other Pacific Islander | Some Other Race | | |
| 670,982 | 455,320 | 21,949 | 102,556 | 37,459 | 7,219 | 1,111 | 45,368 | Alaska |
| BOROUGH AND CENSUS AREA | | | | | | | | |
| 2,756 | 425 | 212 | 869 | 1,113 | 19 | 1 | 117 | Aleutians East Borough |
| 4,835 | 1,745 | 318 | 841 | 1,575 | 102 | 5 | 249 | Aleutians West Census Area |
| 269,765 | 182,814 | 15,308 | 22,047 | 23,208 | 5,776 | 562 | 20,050 | Anchorage Municipality |
| 16,832 | 1,854 | 65 | 14,056 | 158 | 18 | 6 | 675 | Bethel Census Area |
| 973 | 476 | 0 | 330 | 8 | 3 | 0 | 156 | Bristol Bay Borough |
| 1,784 | 1,614 | 10 | 64 | 19 | 1 | 5 | 71 | Denali Borough |
| 4,746 | 855 | 11 | 3,431 | 32 | 6 | 1 | 410 | Dillingham Census Area |
| 91,930 | 72,259 | 4,154 | 6,669 | 2,512 | 375 | 191 | 5,770 | Fairbanks North Star Borough |
| 2,461 | 2,062 | 9 | 227 | 13 | 0 | 13 | 137 | Haines Borough |
| 2,073 | 993 | 8 | 850 | 12 | 1 | 0 | 209 | Hoonah-Angoon Census Area |
| 29,687 | 21,065 | 259 | 3,534 | 1,879 | 213 | 40 | 2,697 | Juneau City and Borough |
| 53,759 | 45,879 | 248 | 3,970 | 614 | 111 | 79 | 2,858 | Kenai Peninsula Borough |
| 12,939 | 8,918 | 76 | 1,831 | 936 | 24 | 14 | 1,140 | Ketchikan Gateway Borough |
| 12,596 | 7,137 | 85 | 1,759 | 2,620 | 86 | 14 | 895 | Kodiak Island Borough |
| 1,588 | 362 | 9 | 1,044 | 6 | 5 | 0 | 162 | Lake and Peninsula Borough |
| 85,694 | 73,676 | 817 | 4,735 | 1,075 | 214 | 121 | 5,056 | Matanuska-Susitna Borough |
| 9,377 | 1,511 | 27 | 7,175 | 88 | 9 | 8 | 559 | Nome Census Area |
| 9,181 | 3,059 | 91 | 5,046 | 414 | 103 | 7 | 461 | North Slope Borough |
| 7,465 | 830 | 35 | 6,102 | 42 | 12 | 3 | 441 | Northwest Arctic Borough |
| 3,685 | 2,649 | 15 | 603 | 96 | 6 | 13 | 303 | Petersburg Census Area |
| 5,432 | 2,756 | 17 | 2,165 | 21 | 21 | 4 | 448 | Prince of Wales-Hyder Census Area |
| 8,444 | 5,641 | 43 | 1,442 | 509 | 29 | 11 | 769 | Sitka City and Borough |
| 947 | 872 | 0 | 34 | 5 | 1 | 0 | 35 | Skagway Municipality |
| 6,795 | 5,535 | 71 | 797 | 64 | 11 | 6 | 311 | Southeast Fairbanks Census Area |
| 9,287 | 6,949 | 45 | 1,270 | 350 | 54 | 1 | 618 | Valdez-Cordova Census Area |
| 7,452 | 199 | 1 | 7,082 | 17 | 0 | 3 | 150 | Wade Hampton Census Area |
| 2,332 | 1,699 | 4 | 381 | 32 | 1 | 1 | 214 | Wrangell City and Borough |
| 645 | 268 | 2 | 235 | 27 | 12 | 0 | 101 | Yakutat City and Borough |
| 5,522 | 1,218 | 9 | 3,967 | 14 | 6 | 2 | 306 | Yukon-Koyukuk Census Area |
| PLACE | | | | | | | | |
| 297 | 59 | 13 | 18 | 171 | 5 | 0 | 31 | Adak city, Aleutians West Census Area |
| 63 | 6 | 1 | 35 | 1 | 0 | 0 | 20 | Akiok city, Kodiak Island Borough |
| 626 | 22 | 1 | 596 | 1 | 0 | 0 | 6 | Akiachak CDP, Bethel Census Area |
| 345 | 18 | 0 | 320 | 0 | 0 | 0 | 7 | Akiak city, Bethel Census Area |
| 813 | 94 | 178 | 56 | 437 | 15 | 0 | 33 | Akutan city, Aleutians East Borough |
| 677 | 14 | 0 | 643 | 3 | 0 | 0 | 17 | Alakanuk city, Wade Hampton Census Area |
| 37 | 1 | 0 | 36 | 0 | 0 | 0 | 0 | Alatna CDP, Yukon-Koyukuk Census Area |
| 30 | 30 | 0 | 0 | 0 | 0 | 0 | 0 | Alcan Border CDP, Southeast Fairbanks Census Area |
| 219 | 33 | 0 | 166 | 0 | 0 | 0 | 20 | Aleknagik city, Dillingham Census Area |
| 37 | 37 | 0 | 0 | 0 | 0 | 0 | 0 | Aleneva CDP, Kodiak Island Borough |
| 105 | 1 | 0 | 100 | 0 | 0 | 0 | 4 | Allakaket city, Yukon-Koyukuk Census Area |
| 258 | 29 | 1 | 218 | 0 | 0 | 0 | 10 | Ambler city, Northwest Arctic Borough |
| 317 | 23 | 1 | 263 | 0 | 1 | 0 | 29 | Anaktuvuk Pass city, North Slope Borough |
| 269,765 | 182,814 | 15,308 | 22,047 | 23,208 | 5,776 | 562 | 20,050 | Anchorage municipality, Anchorage Municipality |
| 1,888 | 1,716 | 3 | 71 | 18 | 0 | 3 | 77 | Anchor Point CDP, Kenai Peninsula Borough |
| 237 | 213 | 4 | 6 | 2 | 1 | 0 | 11 | Anderson city, Denali Borough |
| 423 | 46 | 4 | 323 | 0 | 0 | 0 | 50 | Angoon city, Hoonah-Angoon Census Area |
| 495 | 102 | 1 | 343 | 0 | 0 | 0 | 49 | Aniak city, Bethel Census Area |
| 85 | 3 | 0 | 79 | 0 | 0 | 0 | 3 | Anvik city, Yukon-Koyukuk Census Area |
| 152 | 7 | 0 | 135 | 0 | 0 | 0 | 10 | Arctic Village CDP, Yukon-Koyukuk Census Area |
| 61 | 3 | 0 | 58 | 0 | 0 | 0 | 0 | Atka city, Aleutians West Census Area |
| 277 | 4 | 2 | 271 | 0 | 0 | 0 | 0 | Atmautluak CDP, Bethel Census Area |
| 233 | 16 | 0 | 215 | 0 | 0 | 0 | 2 | Atkasuk city, North Slope Borough |
| 17 | 15 | 0 | 1 | 0 | 1 | 0 | 0 | Attu Station CDP, Aleutians West Census Area |
| 18,602 | 15,807 | 500 | 913 | 317 | 31 | 25 | 1,009 | Badger CDP, Fairbanks North Star Borough |
| 4,081 | 681 | 38 | 2,547 | 375 | 98 | 0 | 342 | Barrow city, North Slope Borough |
| 1,920 | 1,562 | 11 | 205 | 28 | 4 | 3 | 107 | Bear Creek CDP, Kenai Peninsula Borough |
| 80 | 0 | 0 | 79 | 0 | 0 | 0 | 1 | Beaver CDP, Yukon-Koyukuk Census Area |
| 20 | 18 | 0 | 2 | 0 | 0 | 0 | 0 | Beluga CDP, Kenai Peninsula Borough |
| 5,944 | 1,380 | 53 | 3,928 | 151 | 15 | 5 | 412 | Bethel city, Bethel Census Area |
| 12 | 9 | 1 | 0 | 0 | 0 | 0 | 2 | Bettles city, Yukon-Koyukuk Census Area |
| 582 | 542 | 1 | 14 | 2 | 3 | 0 | 20 | Big Delta CDP, Southeast Fairbanks Census Area |
| 3,246 | 2,833 | 7 | 229 | 18 | 3 | 3 | 153 | Big Lake CDP, Matanuska-Susitna Borough |

Table 4.

Race and Hispanic or Latino Origin: 2010—Con.

[For information on confidentiality protection, nonsampling error, and definitions, see Selected Appendixes at <www.census.gov/prod/cen2010/cph-1-a.pdf>]

| State Borough and Census Area Place | Total population | Race | | | | | | | Two or More Races | Hispanic or Latino (of any race) |
|---|---------------------|----------|---------------------------------|--|-------|--|--------------------|-------|-------------------------|--|
| | | One race | | | | | | | | |
| | | White | Black or African American | American Indian and Alaska Native | Asian | Native Hawaiian and Other Pacific Islander | Some Other Race | | | |
| PLACE—Con. | | | | | | | | | | |
| Birch Creek CDP, Yukon-Koyukuk Census Area..... | 33 | 0 | 0 | 33 | 0 | 0 | 0 | 0 | 0 | |
| Brevig Mission city, Nome Census Area..... | 388 | 18 | 2 | 355 | 0 | 0 | 2 | 11 | 2 | |
| Buckland city, Northwest Arctic Borough..... | 416 | 11 | 0 | 397 | 0 | 0 | 0 | 8 | 0 | |
| Buffalo Soapstone CDP, Matanuska-Susitna Borough..... | 855 | 719 | 14 | 28 | 4 | 2 | 3 | 85 | 27 | |
| Butte CDP, Matanuska-Susitna Borough.... | 3,246 | 2,934 | 10 | 140 | 19 | 5 | 8 | 130 | 101 | |
| Cantwell CDP, Denali Borough..... | 219 | 169 | 1 | 34 | 0 | 0 | 4 | 11 | 3 | |
| Central CDP, Yukon-Koyukuk Census Area. | 96 | 89 | 0 | 4 | 0 | 0 | 0 | 3 | 1 | |
| Chalkyitsik CDP, Yukon-Koyukuk Census Area..... | 69 | 10 | 0 | 59 | 0 | 0 | 0 | 0 | 0 | |
| Chase CDP, Matanuska-Susitna Borough... | 34 | 34 | 0 | 0 | 0 | 0 | 0 | 0 | 0 | |
| Chefornak city, Bethel Census Area..... | 418 | 14 | 1 | 400 | 0 | 0 | 0 | 3 | 0 | |
| Chena Ridge CDP, Fairbanks North Star Borough..... | 5,791 | 4,852 | 74 | 358 | 105 | 2 | 45 | 355 | 186 | |
| Chenega CDP, Valdez-Cordova Census Area..... | 76 | 30 | 0 | 40 | 0 | 0 | 0 | 6 | 2 | |
| Chevak city, Wade Hampton Census Area.. | 938 | 22 | 0 | 890 | 3 | 0 | 1 | 22 | 1 | |
| Chickaloon CDP, Matanuska-Susitna Borough..... | 272 | 235 | 0 | 17 | 2 | 0 | 1 | 17 | 4 | |
| Chicken CDP, Southeast Fairbanks Census Area..... | 7 | 7 | 0 | 0 | 0 | 0 | 0 | 0 | 1 | |
| Chignik city, Lake and Peninsula Borough... | 91 | 31 | 0 | 52 | 3 | 0 | 1 | 4 | 1 | |
| Chignik Lagoon CDP, Lake and Peninsula Borough..... | 78 | 16 | 0 | 49 | 1 | 0 | 3 | 9 | 3 | |
| Chignik Lake CDP, Lake and Peninsula Borough..... | 73 | 2 | 0 | 69 | 0 | 0 | 0 | 2 | 0 | |
| Chiniak CDP, Kodiak Island Borough..... | 47 | 43 | 0 | 2 | 0 | 0 | 0 | 2 | 0 | |
| Chisana CDP, Valdez-Cordova Census Area..... | 0 | 0 | 0 | 0 | 0 | 0 | 0 | 0 | 0 | |
| Chistochina CDP, Valdez-Cordova Census Area..... | 93 | 34 | 0 | 50 | 0 | 0 | 0 | 9 | 0 | |
| Chitina CDP, Valdez-Cordova Census Area | 126 | 81 | 0 | 25 | 0 | 0 | 0 | 20 | 3 | |
| Chuathbaluk city, Bethel Census Area..... | 118 | 4 | 2 | 104 | 0 | 0 | 0 | 8 | 3 | |
| Circle CDP, Yukon-Koyukuk Census Area... | 104 | 10 | 0 | 88 | 0 | 0 | 0 | 6 | 2 | |
| Clam Gulch CDP, Kenai Peninsula Borough... | 176 | 150 | 0 | 10 | 0 | 1 | 1 | 14 | 1 | |
| Clark's Point city, Dillingham Census Area... | 62 | 7 | 0 | 55 | 0 | 0 | 0 | 0 | 0 | |
| Coffman Cove city, Prince of Wales-Hyder Census Area..... | 176 | 166 | 0 | 7 | 0 | 0 | 0 | 3 | 2 | |
| Cohoe CDP, Kenai Peninsula Borough..... | 1,364 | 1,221 | 5 | 61 | 6 | 2 | 6 | 63 | 30 | |
| Cold Bay city, Aleutians East Borough..... | 108 | 80 | 2 | 13 | 2 | 0 | 1 | 10 | 5 | |
| Coldfoot CDP, Yukon-Koyukuk Census Area..... | 10 | 9 | 0 | 1 | 0 | 0 | 0 | 0 | 0 | |
| College CDP, Fairbanks North Star Borough | 12,964 | 9,483 | 419 | 1,227 | 591 | 54 | 146 | 1,044 | 687 | |
| Cooper Landing CDP, Kenai Peninsula Borough..... | 289 | 276 | 0 | 4 | 2 | 0 | 0 | 7 | 0 | |
| Copper Center CDP, Valdez-Cordova Census Area..... | 328 | 150 | 0 | 159 | 1 | 3 | 0 | 15 | 10 | |
| Cordova city, Valdez-Cordova Census Area | 2,239 | 1,573 | 10 | 198 | 244 | 1 | 12 | 201 | 94 | |
| Covenant Life CDP, Haines Borough..... | 86 | 79 | 0 | 5 | 1 | 0 | 0 | 1 | 0 | |
| Craig city, Prince of Wales-Hyder Census Area..... | 1,201 | 781 | 4 | 240 | 9 | 2 | 5 | 160 | 39 | |
| Crooked Creek CDP, Bethel Census Area... | 105 | 8 | 0 | 88 | 0 | 0 | 0 | 9 | 0 | |
| Crown Point CDP, Kenai Peninsula Borough..... | 74 | 62 | 3 | 3 | 3 | 0 | 0 | 3 | 4 | |
| Deering city, Northwest Arctic Borough..... | 122 | 11 | 0 | 106 | 0 | 0 | 0 | 5 | 0 | |
| Delta Junction city, Southeast Fairbanks Census Area..... | 958 | 844 | 17 | 31 | 11 | 6 | 9 | 40 | 45 | |
| Deltana CDP, Southeast Fairbanks Census Area..... | 2,251 | 2,074 | 21 | 57 | 21 | 7 | 6 | 65 | 54 | |
| Diamond Ridge CDP, Kenai Peninsula Borough..... | 1,156 | 1,060 | 2 | 36 | 15 | 0 | 2 | 41 | 24 | |
| Dillingham city, Dillingham Census Area..... | 2,329 | 716 | 9 | 1,301 | 30 | 4 | 9 | 260 | 68 | |
| Diomedes city, Nome Census Area..... | 115 | 5 | 0 | 106 | 0 | 0 | 0 | 4 | 0 | |
| Dot Lake CDP, Southeast Fairbanks Census Area..... | 13 | 9 | 0 | 3 | 0 | 0 | 0 | 1 | 0 | |
| Dot Lake Village CDP, Southeast Fairbanks Census Area..... | 62 | 5 | 0 | 51 | 0 | 0 | 0 | 6 | 0 | |
| Dry Creek CDP, Southeast Fairbanks Census Area..... | 94 | 94 | 0 | 0 | 0 | 0 | 0 | 0 | 4 | |
| Eagle city, Southeast Fairbanks Census Area..... | 86 | 78 | 0 | 7 | 0 | 0 | 0 | 1 | 0 | |
| Eagle Village CDP, Southeast Fairbanks Census Area..... | 67 | 37 | 1 | 26 | 1 | 0 | 0 | 2 | 0 | |
| Edna Bay CDP, Prince of Wales-Hyder Census Area..... | 42 | 41 | 1 | 0 | 0 | 0 | 0 | 0 | 0 | |

Table 4.

Race and Hispanic or Latino Origin: 2010—Con.

[For information on confidentiality protection, nonsampling error, and definitions, see Selected Appendixes at <www.census.gov/prod/cen2010/cph-1-a.pdf>]

| Not Hispanic or Latino | | | | | | | | State Borough and Census Area Place |
|------------------------|----------|---------------------------------|--|-------|--|--------------------|-------------------------|---|
| Total | One race | | | | | | Two or More Races | |
| | White | Black or African American | American Indian and Alaska Native | Asian | Native Hawaiian and Other Pacific Islander | Some Other Race | | |
| | | | | | | | | PLACE—Con. |
| | | | | | | | | Birch Creek CDP, Yukon-Koyukuk Census Area |
| 33 | 0 | 0 | 33 | 0 | 0 | 0 | 0 | |
| 386 | 18 | 2 | 355 | 0 | 0 | 0 | 11 | Brevig Mission city, Nome Census Area |
| 416 | 11 | 0 | 397 | 0 | 0 | 0 | 8 | Buckland city, Northwest Arctic Borough |
| | | | | | | | | Buffalo Soapstone CDP, |
| 828 | 712 | 14 | 28 | 3 | 2 | 0 | 69 | Matanuska-Susitna Borough |
| 3,145 | 2,859 | 10 | 135 | 19 | 5 | 0 | 117 | Butte CDP, Matanuska-Susitna Borough |
| 216 | 167 | 1 | 34 | 0 | 0 | 4 | 10 | Cantwell CDP, Denali Borough |
| 95 | 88 | 0 | 4 | 0 | 0 | 0 | 3 | Central CDP, Yukon-Koyukuk Census Area |
| | | | | | | | | Chalkyitsik CDP, Yukon-Koyukuk Census Area |
| 69 | 10 | 0 | 59 | 0 | 0 | 0 | 0 | Area |
| 34 | 34 | 0 | 0 | 0 | 0 | 0 | 0 | Chase CDP, Matanuska-Susitna Borough |
| 418 | 14 | 1 | 400 | 0 | 0 | 0 | 3 | Chefomak city, Bethel Census Area |
| | | | | | | | | Chena Ridge CDP, Fairbanks North Star Borough |
| 5,605 | 4,742 | 70 | 344 | 102 | 2 | 10 | 335 | |
| | | | | | | | | Chenega CDP, Valdez-Cordova Census Area |
| 74 | 30 | 0 | 40 | 0 | 0 | 0 | 4 | Area |
| 937 | 22 | 0 | 889 | 3 | 0 | 1 | 22 | Chevak city, Wade Hampton Census Area |
| | | | | | | | | Chickaloon CDP, Matanuska-Susitna Borough |
| 268 | 231 | 0 | 17 | 2 | 0 | 1 | 17 | Chicken CDP, Southeast Fairbanks Census Area |
| 6 | 6 | 0 | 0 | 0 | 0 | 0 | 0 | Chignik city, Lake and Peninsula Borough |
| 90 | 31 | 0 | 52 | 3 | 0 | 0 | 4 | Chignik Lagoon CDP, Lake and Peninsula Borough |
| 75 | 16 | 0 | 49 | 1 | 0 | 0 | 9 | Chignik Lake CDP, Lake and Peninsula Borough |
| 73 | 2 | 0 | 69 | 0 | 0 | 0 | 2 | Chiniak CDP, Kodiak Island Borough |
| 47 | 43 | 0 | 2 | 0 | 0 | 0 | 2 | Chisana CDP, Valdez-Cordova Census Area |
| | | | | | | | | Chistochina CDP, Valdez-Cordova Census Area |
| 0 | 0 | 0 | 0 | 0 | 0 | 0 | 0 | Area |
| 93 | 34 | 0 | 50 | 0 | 0 | 0 | 9 | Area |
| 123 | 81 | 0 | 22 | 0 | 0 | 0 | 20 | Chitina CDP, Valdez-Cordova Census Area |
| | | | | | | | | Chuathbaluk city, Bethel Census Area |
| 115 | 4 | 2 | 103 | 0 | 0 | 0 | 6 | Circle CDP, Yukon-Koyukuk Census Area |
| 102 | 9 | 0 | 87 | 0 | 0 | 0 | 6 | Clam Gulch CDP, Kenai Peninsula Borough |
| 175 | 150 | 0 | 10 | 0 | 1 | 0 | 14 | Clark's Point city, Dillingham Census Area |
| 62 | 7 | 0 | 55 | 0 | 0 | 0 | 0 | Coffman Cove city, Prince of Wales-Hyder Census Area |
| | | | | | | | | Cohoe CDP, Kenai Peninsula Borough |
| 174 | 164 | 0 | 7 | 0 | 0 | 0 | 3 | Cold Bay city, Aleutians East Borough |
| 1,334 | 1,210 | 5 | 57 | 5 | 2 | 0 | 55 | Coldfoot CDP, Yukon-Koyukuk Census Area |
| 103 | 78 | 2 | 13 | 2 | 0 | 0 | 8 | College CDP, Fairbanks North Star Borough |
| | | | | | | | | Cooper Landing CDP, Kenai Peninsula Borough |
| 10 | 9 | 0 | 1 | 0 | 0 | 0 | 0 | |
| 12,277 | 9,139 | 394 | 1,188 | 573 | 54 | 13 | 916 | |
| | | | | | | | | Copper Center CDP, Valdez-Cordova Census Area |
| 289 | 276 | 0 | 4 | 2 | 0 | 0 | 7 | Cordova city, Valdez-Cordova Census Area |
| | | | | | | | | Covenant Life CDP, Haines Borough |
| 318 | 149 | 0 | 152 | 1 | 3 | 0 | 13 | Craig city, Prince of Wales-Hyder Census Area |
| 2,145 | 1,530 | 9 | 194 | 240 | 1 | 0 | 171 | Crooked Creek CDP, Bethel Census Area |
| 86 | 79 | 0 | 5 | 1 | 0 | 0 | 1 | Crown Point CDP, Kenai Peninsula Borough |
| | | | | | | | | Deering city, Northwest Arctic Borough |
| 1,162 | 763 | 4 | 232 | 9 | 2 | 2 | 150 | Delta Junction city, Southeast Fairbanks Census Area |
| 105 | 8 | 0 | 88 | 0 | 0 | 0 | 9 | Deltana CDP, Southeast Fairbanks Census Area |
| | | | | | | | | Diamond Ridge CDP, Kenai Peninsula Borough |
| 70 | 58 | 3 | 3 | 3 | 0 | 0 | 3 | |
| 122 | 11 | 0 | 106 | 0 | 0 | 0 | 5 | Dillingham city, Dillingham Census Area |
| | | | | | | | | Diomedes city, Nome Census Area |
| 913 | 824 | 13 | 26 | 11 | 4 | 0 | 35 | Dot Lake CDP, Southeast Fairbanks Census Area |
| | | | | | | | | Dot Lake Village CDP, Southeast Fairbanks Census Area |
| 2,197 | 2,035 | 21 | 55 | 21 | 2 | 1 | 62 | Dry Creek CDP, Southeast Fairbanks Census Area |
| | | | | | | | | Eagle city, Southeast Fairbanks Census Area |
| 1,132 | 1,042 | 2 | 35 | 15 | 0 | 2 | 36 | Eagle Village CDP, Southeast Fairbanks Census Area |
| | | | | | | | | Edna Bay CDP, Prince of Wales-Hyder Census Area |
| 2,261 | 695 | 9 | 1,284 | 30 | 4 | 1 | 238 | |
| 115 | 5 | 0 | 106 | 0 | 0 | 0 | 4 | |
| | | | | | | | | |
| 13 | 9 | 0 | 3 | 0 | 0 | 0 | 1 | |
| | | | | | | | | |
| 62 | 5 | 0 | 51 | 0 | 0 | 0 | 6 | |
| | | | | | | | | |
| 90 | 90 | 0 | 0 | 0 | 0 | 0 | 0 | |
| | | | | | | | | |
| 86 | 78 | 0 | 7 | 0 | 0 | 0 | 1 | |
| | | | | | | | | |
| 67 | 37 | 1 | 26 | 1 | 0 | 0 | 2 | |
| | | | | | | | | |
| 42 | 41 | 1 | 0 | 0 | 0 | 0 | 0 | |

Table 4.

Race and Hispanic or Latino Origin: 2010—Con.

[For information on confidentiality protection, nonsampling error, and definitions, see Selected Appendixes at <www.census.gov/prod/cen2010/cph-1-a.pdf>]

| State Borough and Census Area Place | Total population | Race | | | | | | | Hispanic or Latino (of any race) |
|---|---------------------|----------|---------------------------------|--|-------|--|--------------------|-------------------------|--|
| | | One race | | | | | | Two or More Races | |
| | | White | Black or African American | American Indian and Alaska Native | Asian | Native Hawaiian and Other Pacific Islander | Some Other Race | | |
| PLACE—Con. | | | | | | | | | |
| Eek city, Bethel Census Area..... | 296 | 7 | 0 | 289 | 0 | 0 | 0 | 0 | 3 |
| Egegik city, Lake and Peninsula Borough.... | 109 | 52 | 0 | 43 | 0 | 5 | 1 | 8 | 2 |
| Eielson AFB CDP, Fairbanks North Star Borough..... | 2,647 | 2,126 | 207 | 24 | 69 | 12 | 43 | 166 | 210 |
| Ekwok city, Dillingham Census Area..... | 115 | 6 | 0 | 104 | 0 | 0 | 0 | 5 | 3 |
| Elfin Cove CDP, Hoonah-Angoon Census Area..... | 20 | 14 | 0 | 1 | 0 | 0 | 0 | 5 | 0 |
| Elim city, Nome Census Area..... | 330 | 24 | 0 | 296 | 1 | 0 | 0 | 9 | 1 |
| Emmonak city, Wade Hampton Census Area..... | 762 | 24 | 0 | 734 | 1 | 0 | 0 | 3 | 1 |
| Ester CDP, Fairbanks North Star Borough... | 2,422 | 2,048 | 52 | 163 | 28 | 4 | 15 | 112 | 79 |
| Eureka Roadhouse CDP, Matanuska-Susitna Borough..... | 29 | 22 | 0 | 2 | 1 | 0 | 0 | 4 | 2 |
| Evansville CDP, Yukon-Koyukuk Census Area..... | 15 | 7 | 0 | 8 | 0 | 0 | 0 | 0 | 0 |
| Excursion Inlet CDP, Haines Borough..... | 12 | 9 | 0 | 0 | 0 | 0 | 0 | 3 | 1 |
| Fairbanks city, Fairbanks North Star Borough..... | 31,535 | 20,853 | 2,830 | 3,148 | 1,124 | 262 | 828 | 2,490 | 2,837 |
| False Pass city, Aleutians East Borough..... | 35 | 7 | 0 | 27 | 1 | 0 | 0 | 0 | 0 |
| Farmers Loop CDP, Fairbanks North Star Borough..... | 4,853 | 4,078 | 40 | 308 | 85 | 4 | 31 | 307 | 139 |
| Farm Loop CDP, Matanuska-Susitna Borough..... | 1,028 | 913 | 8 | 43 | 9 | 1 | 4 | 50 | 20 |
| Ferry CDP, Denali Borough..... | 33 | 32 | 0 | 0 | 0 | 0 | 0 | 1 | 0 |
| Fishhook CDP, Matanuska-Susitna Borough | 4,679 | 4,094 | 28 | 167 | 57 | 11 | 34 | 288 | 130 |
| Flat CDP, Yukon-Koyukuk Census Area..... | 0 | 0 | 0 | 0 | 0 | 0 | 0 | 0 | 0 |
| Fort Greely CDP, Southeast Fairbanks Census Area..... | 539 | 422 | 23 | 10 | 8 | 1 | 43 | 32 | 71 |
| Fort Yukon city, Yukon-Koyukuk Census Area..... | 583 | 45 | 3 | 520 | 1 | 3 | 1 | 10 | 2 |
| Four Mile Road CDP, Yukon-Koyukuk Census Area..... | 43 | 23 | 0 | 13 | 1 | 0 | 0 | 6 | 0 |
| Fox CDP, Fairbanks North Star Borough..... | 417 | 342 | 2 | 31 | 3 | 1 | 4 | 34 | 22 |
| Fox River CDP, Kenai Peninsula Borough... | 685 | 677 | 0 | 0 | 8 | 0 | 0 | 0 | 0 |
| Fritz Creek CDP, Kenai Peninsula Borough. | 1,932 | 1,737 | 9 | 56 | 15 | 3 | 14 | 98 | 51 |
| Funny River CDP, Kenai Peninsula Borough | 877 | 798 | 1 | 40 | 2 | 2 | 10 | 24 | 10 |
| Gakona CDP, Valdez-Cordova Census Area..... | 218 | 173 | 0 | 43 | 0 | 0 | 0 | 2 | 2 |
| Galena city, Yukon-Koyukuk Census Area... | 470 | 138 | 0 | 299 | 3 | 0 | 1 | 29 | 11 |
| Gambell city, Nome Census Area..... | 681 | 26 | 0 | 651 | 1 | 0 | 0 | 3 | 3 |
| Game Creek CDP, Hoonah-Angoon Census Area..... | 18 | 18 | 0 | 0 | 0 | 0 | 0 | 0 | 0 |
| Gateway CDP, Matanuska-Susitna Borough | 5,552 | 4,737 | 55 | 234 | 102 | 25 | 61 | 338 | 204 |
| Glacier View CDP, Matanuska-Susitna Borough..... | 234 | 220 | 0 | 2 | 1 | 0 | 0 | 11 | 7 |
| Glennallen CDP, Valdez-Cordova Census Area..... | 483 | 374 | 2 | 37 | 3 | 10 | 2 | 55 | 7 |
| Goldstream CDP, Fairbanks North Star Borough..... | 3,557 | 3,167 | 22 | 121 | 26 | 1 | 24 | 196 | 90 |
| Golovin city, Nome Census Area..... | 156 | 7 | 0 | 145 | 0 | 0 | 1 | 3 | 1 |
| Goodnews Bay city, Bethel Census Area.... | 243 | 11 | 0 | 230 | 0 | 0 | 0 | 2 | 1 |
| Grayling city, Yukon-Koyukuk Census Area. | 194 | 13 | 0 | 169 | 0 | 0 | 0 | 12 | 0 |
| Gulkana CDP, Valdez-Cordova Census Area..... | 119 | 28 | 0 | 91 | 0 | 0 | 0 | 0 | 5 |
| Gustavus city, Hoonah-Angoon Census Area..... | 442 | 404 | 0 | 12 | 5 | 1 | 1 | 19 | 7 |
| Haines CDP, Haines Borough..... | 1,713 | 1,390 | 10 | 192 | 8 | 0 | 11 | 102 | 29 |
| Halibut Cove CDP, Kenai Peninsula Borough..... | 76 | 66 | 0 | 5 | 0 | 0 | 0 | 5 | 1 |
| Happy Valley CDP, Kenai Peninsula Borough..... | 593 | 519 | 1 | 35 | 2 | 0 | 3 | 33 | 12 |
| Harding-Birch Lakes CDP, Fairbanks North Star Borough..... | 299 | 279 | 1 | 10 | 0 | 0 | 1 | 8 | 8 |
| Healy CDP, Denali Borough..... | 1,021 | 934 | 4 | 21 | 16 | 0 | 1 | 45 | 21 |
| Healy Lake CDP, Southeast Fairbanks Census Area..... | 13 | 2 | 0 | 11 | 0 | 0 | 0 | 0 | 0 |
| Hobart Bay CDP, Hoonah-Angoon Census Area..... | 1 | 0 | 0 | 1 | 0 | 0 | 0 | 0 | 0 |
| Hollis CDP, Prince of Wales-Hyder Census Area..... | 112 | 100 | 0 | 5 | 1 | 1 | 0 | 5 | 1 |
| Holy Cross city, Yukon-Koyukuk Census Area..... | 178 | 8 | 0 | 163 | 0 | 0 | 0 | 7 | 0 |
| Homer city, Kenai Peninsula Borough..... | 5,003 | 4,470 | 19 | 206 | 48 | 5 | 30 | 225 | 104 |
| Hoonah city, Hoonah-Angoon Census Area. | 760 | 248 | 3 | 399 | 4 | 0 | 1 | 105 | 23 |

Table 4.

Race and Hispanic or Latino Origin: 2010—Con.

[For information on confidentiality protection, nonsampling error, and definitions, see Selected Appendixes at <www.census.gov/prod/cen2010/cph-1-a.pdf>]

| Not Hispanic or Latino | | | | | | | | State Borough and Census Area Place |
|------------------------|----------|---------------------------------|--|-------|--|--------------------|-------------------------|---|
| Total | One race | | | | | | Two or More Races | |
| | White | Black or African American | American Indian and Alaska Native | Asian | Native Hawaiian and Other Pacific Islander | Some Other Race | | |
| | | | | | | | | PLACE—Con. |
| 293 | 7 | 0 | 286 | 0 | 0 | 0 | 0 | Eek city, Bethel Census Area |
| 107 | 52 | 0 | 43 | 0 | 5 | 0 | 7 | Egegik city, Lake and Peninsula Borough |
| 2,437 | 2,007 | 195 | 20 | 64 | 12 | 1 | 138 | Eielson AFB CDP, Fairbanks North Star Borough |
| 112 | 6 | 0 | 101 | 0 | 0 | 0 | 5 | Ekwok city, Dillingham Census Area |
| 20 | 14 | 0 | 1 | 0 | 0 | 0 | 5 | Elfin Cove CDP, Hoonah-Angoon Census Area |
| 329 | 24 | 0 | 296 | 1 | 0 | 0 | 8 | Elim city, Nome Census Area |
| 761 | 24 | 0 | 734 | 0 | 0 | 0 | 3 | Emmonak city, Wade Hampton Census Area |
| 2,343 | 2,008 | 50 | 155 | 26 | 4 | 7 | 93 | Ester CDP, Fairbanks North Star Borough |
| 27 | 20 | 0 | 2 | 1 | 0 | 0 | 4 | Eureka Roadhouse CDP, Matanuska-Susitna Borough |
| 15 | 7 | 0 | 8 | 0 | 0 | 0 | 0 | Evansville CDP, Yukon-Koyukuk Census Area |
| 11 | 9 | 0 | 0 | 0 | 0 | 0 | 2 | Excursion Inlet CDP, Haines Borough |
| 28,698 | 19,496 | 2,653 | 3,058 | 1,094 | 244 | 75 | 2,078 | Fairbanks city, Fairbanks North Star Borough |
| 35 | 7 | 0 | 27 | 1 | 0 | 0 | 0 | False Pass city, Aleutians East Borough |
| 4,714 | 4,002 | 38 | 297 | 84 | 4 | 6 | 283 | Farmers Loop CDP, Fairbanks North Star Borough |
| 1,008 | 906 | 7 | 43 | 9 | 1 | 1 | 41 | Farm Loop CDP, Matanuska-Susitna Borough |
| 33 | 32 | 0 | 0 | 0 | 0 | 0 | 1 | Ferry CDP, Denali Borough |
| 4,549 | 4,022 | 28 | 165 | 55 | 11 | 4 | 264 | Fishhook CDP, Matanuska-Susitna Borough |
| 0 | 0 | 0 | 0 | 0 | 0 | 0 | 0 | Flat CDP, Yukon-Koyukuk Census Area |
| 468 | 402 | 22 | 10 | 8 | 1 | 4 | 21 | Fort Greely CDP, Southeast Fairbanks Census Area |
| 581 | 43 | 3 | 520 | 1 | 3 | 1 | 10 | Fort Yukon city, Yukon-Koyukuk Census Area |
| 43 | 23 | 0 | 13 | 1 | 0 | 0 | 6 | Four Mile Road CDP, Yukon-Koyukuk Census Area |
| 395 | 329 | 1 | 30 | 3 | 1 | 0 | 31 | Fox CDP, Fairbanks North Star Borough |
| 685 | 677 | 0 | 0 | 8 | 0 | 0 | 0 | Fox River CDP, Kenai Peninsula Borough |
| 1,881 | 1,701 | 9 | 56 | 15 | 3 | 3 | 94 | Fritz Creek CDP, Kenai Peninsula Borough |
| 867 | 790 | 1 | 40 | 2 | 2 | 9 | 23 | Funny River CDP, Kenai Peninsula Borough |
| 216 | 171 | 0 | 43 | 0 | 0 | 0 | 2 | Gakona CDP, Valdez-Cordova Census Area |
| 459 | 133 | 0 | 294 | 3 | 0 | 0 | 29 | Galena city, Yukon-Koyukuk Census Area |
| 678 | 25 | 0 | 649 | 1 | 0 | 0 | 3 | Gambell city, Nome Census Area |
| 18 | 18 | 0 | 0 | 0 | 0 | 0 | 0 | Game Creek CDP, Hoonah-Angoon Census Area |
| 5,348 | 4,625 | 51 | 224 | 99 | 25 | 20 | 304 | Gateway CDP, Matanuska-Susitna Borough |
| 227 | 216 | 0 | 0 | 1 | 0 | 0 | 10 | Glacier View CDP, Matanuska-Susitna Borough |
| 476 | 373 | 2 | 37 | 3 | 10 | 0 | 51 | Glennallen CDP, Valdez-Cordova Census Area |
| 3,467 | 3,106 | 18 | 121 | 26 | 1 | 16 | 179 | Goldstream CDP, Fairbanks North Star Borough |
| 155 | 7 | 0 | 145 | 0 | 0 | 0 | 3 | Golovin city, Nome Census Area |
| 242 | 11 | 0 | 229 | 0 | 0 | 0 | 2 | Goodnews Bay city, Bethel Census Area |
| 194 | 13 | 0 | 169 | 0 | 0 | 0 | 12 | Graying city, Yukon-Koyukuk Census Area |
| 114 | 28 | 0 | 86 | 0 | 0 | 0 | 0 | Gulkana CDP, Valdez-Cordova Census Area |
| 435 | 398 | 0 | 12 | 5 | 1 | 0 | 19 | Gustavus city, Hoonah-Angoon Census Area |
| 1,684 | 1,371 | 9 | 191 | 8 | 0 | 6 | 99 | Haines CDP, Haines Borough |
| 75 | 65 | 0 | 5 | 0 | 0 | 0 | 5 | Halibut Cove CDP, Kenai Peninsula Borough |
| 581 | 512 | 1 | 35 | 2 | 0 | 0 | 31 | Happy Valley CDP, Kenai Peninsula Borough |
| 291 | 273 | 0 | 10 | 0 | 0 | 0 | 8 | Harding-Birch Lakes CDP, Fairbanks North Star Borough |
| 1,000 | 918 | 4 | 21 | 16 | 0 | 1 | 40 | Healy CDP, Denali Borough |
| 13 | 2 | 0 | 11 | 0 | 0 | 0 | 0 | Healy Lake CDP, Southeast Fairbanks Census Area |
| 1 | 0 | 0 | 1 | 0 | 0 | 0 | 0 | Hobart Bay CDP, Hoonah-Angoon Census Area |
| 111 | 99 | 0 | 5 | 1 | 1 | 0 | 5 | Hollis CDP, Prince of Wales-Hyder Census Area |
| 178 | 8 | 0 | 163 | 0 | 0 | 0 | 7 | Holy Cross city, Yukon-Koyukuk Census Area |
| 4,899 | 4,416 | 16 | 201 | 46 | 5 | 7 | 208 | Homer city, Kenai Peninsula Borough |
| 737 | 239 | 3 | 388 | 4 | 0 | 0 | 103 | Hoonah city, Hoonah-Angoon Census Area |

Table 4.

Race and Hispanic or Latino Origin: 2010—Con.

[For information on confidentiality protection, nonsampling error, and definitions, see Selected Appendixes at <www.census.gov/prod/cen2010/cph-1-a.pdf>]

| State Borough and Census Area Place | Total population | Race | | | | | | | Two or More Races | Hispanic or Latino (of any race) |
|---|---------------------|----------|---------------------------------|--|-------|--|--------------------|-------|-------------------------|--|
| | | One race | | | | | | | | |
| | | White | Black or African American | American Indian and Alaska Native | Asian | Native Hawaiian and Other Pacific Islander | Some Other Race | | | |
| PLACE—Con. | | | | | | | | | | |
| Hooper Bay city, Wade Hampton Census Area..... | 1,093 | 21 | 0 | 1,034 | 0 | 0 | 1 | 37 | 0 | |
| Hope CDP, Kenai Peninsula Borough..... | 192 | 169 | 0 | 8 | 1 | 1 | 0 | 13 | 6 | |
| Houston city, Matanuska-Susitna Borough..... | 1,912 | 1,572 | 7 | 128 | 11 | 4 | 20 | 170 | 64 | |
| Hughes city, Yukon-Koyukuk Census Area..... | 77 | 1 | 2 | 74 | 0 | 0 | 0 | 0 | 0 | |
| Huslia city, Yukon-Koyukuk Census Area..... | 275 | 18 | 0 | 254 | 0 | 0 | 0 | 3 | 0 | |
| Hydaburg city, Prince of Wales-Hyder Census Area..... | 376 | 43 | 2 | 290 | 0 | 1 | 4 | 36 | 12 | |
| Hyder CDP, Prince of Wales-Hyder Census Area..... | 87 | 79 | 0 | 1 | 0 | 1 | 2 | 4 | 2 | |
| Igiugig CDP, Lake and Peninsula Borough..... | 50 | 14 | 0 | 20 | 0 | 0 | 0 | 16 | 6 | |
| Iliamna CDP, Lake and Peninsula Borough..... | 109 | 36 | 0 | 59 | 0 | 0 | 0 | 14 | 4 | |
| Ivanof Bay CDP, Lake and Peninsula Borough..... | 7 | 0 | 0 | 7 | 0 | 0 | 0 | 0 | 0 | |
| Juneau city and borough, Juneau City and Borough..... | 31,275 | 21,814 | 279 | 3,692 | 1,919 | 218 | 386 | 2,967 | 1,588 | |
| Kachemak city, Kenai Peninsula Borough..... | 472 | 433 | 0 | 19 | 6 | 0 | 1 | 13 | 10 | |
| Kake city, Petersburg Census Area..... | 557 | 95 | 1 | 385 | 0 | 1 | 7 | 68 | 10 | |
| Kaktovik city, North Slope Borough..... | 239 | 24 | 0 | 212 | 0 | 0 | 0 | 3 | 0 | |
| Kalifornsky CDP, Kenai Peninsula Borough..... | 7,850 | 6,842 | 28 | 392 | 74 | 13 | 64 | 437 | 272 | |
| Kaltag city, Yukon-Koyukuk Census Area..... | 190 | 11 | 0 | 174 | 0 | 0 | 0 | 5 | 0 | |
| Karluk CDP, Kodiak Island Borough..... | 37 | 2 | 0 | 35 | 0 | 0 | 0 | 0 | 0 | |
| Kasaan city, Prince of Wales-Hyder Census Area..... | 49 | 26 | 0 | 17 | 1 | 0 | 0 | 5 | 0 | |
| Kasigluk CDP, Bethel Census Area..... | 569 | 19 | 0 | 539 | 0 | 0 | 0 | 11 | 1 | |
| Kasilof CDP, Kenai Peninsula Borough..... | 549 | 482 | 1 | 23 | 3 | 0 | 6 | 34 | 13 | |
| Kenai city, Kenai Peninsula Borough..... | 7,100 | 5,670 | 49 | 632 | 104 | 21 | 61 | 563 | 317 | |
| Kenny Lake CDP, Valdez-Cordova Census Area..... | 355 | 296 | 1 | 29 | 1 | 0 | 1 | 27 | 12 | |
| Ketchikan city, Ketchikan Gateway Borough..... | 8,050 | 4,887 | 63 | 1,345 | 868 | 23 | 56 | 808 | 352 | |
| Kiana city, Northwest Arctic Borough..... | 361 | 24 | 1 | 326 | 0 | 0 | 0 | 10 | 1 | |
| King Cove city, Aleutians East Borough..... | 938 | 152 | 9 | 360 | 342 | 2 | 30 | 43 | 105 | |
| King Salmon CDP, Bristol Bay Borough..... | 374 | 229 | 0 | 104 | 5 | 1 | 2 | 33 | 10 | |
| Kipnuk CDP, Bethel Census Area..... | 639 | 13 | 0 | 624 | 0 | 0 | 0 | 2 | 0 | |
| Kivalina city, Northwest Arctic Borough..... | 374 | 8 | 0 | 360 | 0 | 0 | 0 | 6 | 0 | |
| Klawock city, Prince of Wales-Hyder Census Area..... | 755 | 290 | 2 | 365 | 4 | 1 | 4 | 89 | 21 | |
| Klukwan CDP, Hoonah-Angoon Census Area..... | 95 | 8 | 0 | 76 | 1 | 0 | 0 | 10 | 2 | |
| Knik-Fairview CDP, Matanuska-Susitna Borough..... | 14,923 | 12,579 | 149 | 787 | 215 | 55 | 66 | 1,072 | 613 | |
| Knik River CDP, Matanuska-Susitna Borough..... | 744 | 658 | 10 | 28 | 9 | 0 | 4 | 35 | 23 | |
| Kobuk city, Northwest Arctic Borough..... | 151 | 13 | 0 | 136 | 1 | 0 | 0 | 1 | 4 | |
| Kodiak city, Kodiak Island Borough..... | 6,130 | 2,469 | 30 | 607 | 2,294 | 63 | 280 | 387 | 576 | |
| Kodiak Station CDP, Kodiak Island Borough..... | 1,301 | 1,118 | 34 | 11 | 17 | 3 | 18 | 100 | 127 | |
| Kokhanok CDP, Lake and Peninsula Borough..... | 170 | 16 | 0 | 136 | 0 | 0 | 1 | 17 | 3 | |
| Koliganek CDP, Dillingham Census Area..... | 209 | 7 | 0 | 200 | 0 | 0 | 0 | 2 | 0 | |
| Kongiganak CDP, Bethel Census Area..... | 439 | 9 | 0 | 420 | 0 | 0 | 0 | 10 | 8 | |
| Kotlik city, Wade Hampton Census Area..... | 577 | 11 | 0 | 561 | 2 | 0 | 1 | 2 | 1 | |
| Kotzebue city, Northwest Arctic Borough..... | 3,201 | 512 | 29 | 2,355 | 40 | 11 | 12 | 242 | 43 | |
| Koyuk city, Nome Census Area..... | 332 | 12 | 0 | 295 | 1 | 0 | 0 | 24 | 0 | |
| Koyukuk city, Yukon-Koyukuk Census Area..... | 96 | 1 | 0 | 93 | 0 | 0 | 0 | 2 | 0 | |
| Kupreanof city, Petersburg Census Area..... | 27 | 24 | 0 | 0 | 2 | 0 | 0 | 1 | 0 | |
| Kwethluk city, Bethel Census Area..... | 721 | 16 | 0 | 679 | 1 | 0 | 0 | 25 | 0 | |
| Kwigillingok CDP, Bethel Census Area..... | 321 | 11 | 0 | 305 | 0 | 0 | 0 | 5 | 0 | |
| Lake Louise CDP, Matanuska-Susitna Borough..... | 46 | 45 | 0 | 1 | 0 | 0 | 0 | 0 | 2 | |
| Lake Minchumina CDP, Yukon-Koyukuk Census Area..... | 13 | 8 | 0 | 2 | 0 | 0 | 0 | 3 | 0 | |
| Lakes CDP, Matanuska-Susitna Borough..... | 8,364 | 7,111 | 79 | 439 | 75 | 7 | 83 | 570 | 354 | |
| Larsen Bay city, Kodiak Island Borough..... | 87 | 21 | 0 | 62 | 0 | 0 | 0 | 4 | 0 | |
| Lazy Mountain CDP, Matanuska-Susitna Borough..... | 1,479 | 1,330 | 5 | 51 | 12 | 0 | 8 | 73 | 47 | |
| Levelock CDP, Lake and Peninsula Borough..... | 69 | 7 | 0 | 58 | 0 | 0 | 0 | 4 | 0 | |
| Lime Village CDP, Bethel Census Area..... | 29 | 1 | 0 | 27 | 0 | 0 | 0 | 1 | 0 | |
| Livengood CDP, Yukon-Koyukuk Census Area..... | 13 | 9 | 0 | 3 | 0 | 0 | 0 | 1 | 0 | |
| Loring CDP, Ketchikan Gateway Borough..... | 4 | 1 | 0 | 1 | 0 | 0 | 0 | 2 | 0 | |
| Lowell Point CDP, Kenai Peninsula Borough..... | 80 | 77 | 0 | 3 | 0 | 0 | 0 | 0 | 0 | |
| Lower Kalskag city, Bethel Census Area..... | 282 | 7 | 1 | 260 | 0 | 0 | 0 | 14 | 0 | |
| Lutak CDP, Haines Borough..... | 49 | 45 | 0 | 1 | 0 | 0 | 0 | 3 | 0 | |

Table 4.

Race and Hispanic or Latino Origin: 2010—Con.

[For information on confidentiality protection, nonsampling error, and definitions, see Selected Appendixes at <www.census.gov/prod/cen2010/cph-1-a.pdf>]

| Not Hispanic or Latino | | | | | | | | State Borough and Census Area Place |
|------------------------|----------|---------------------------------|--|-------|--|--------------------|-------------------------|--|
| Total | One race | | | | | | Two or More Races | |
| | White | Black or African American | American Indian and Alaska Native | Asian | Native Hawaiian and Other Pacific Islander | Some Other Race | | |
| | | | | | | | | PLACE—Con. |
| 1,093 | 21 | 0 | 1,034 | 0 | 0 | 1 | 37 | Hooper Bay city, Wade Hampton Census Area |
| 186 | 163 | 0 | 8 | 1 | 1 | 0 | 13 | Hope CDP, Kenai Peninsula Borough |
| 1,848 | 1,537 | 6 | 128 | 11 | 4 | 3 | 159 | Houston city, Matanuska-Susitna Borough |
| 77 | 1 | 2 | 74 | 0 | 0 | 0 | 0 | Hughes city, Yukon-Koyukuk Census Area |
| 275 | 18 | 0 | 254 | 0 | 0 | 0 | 3 | Huslia city, Yukon-Koyukuk Census Area |
| 364 | 43 | 2 | 285 | 0 | 1 | 0 | 33 | Hydaburg city, Prince of Wales-Hyder Census Area |
| 85 | 79 | 0 | 1 | 0 | 1 | 0 | 4 | Hyder CDP, Prince of Wales-Hyder Census Area |
| 44 | 8 | 0 | 20 | 0 | 0 | 0 | 16 | Igiugig CDP, Lake and Peninsula Borough |
| 105 | 33 | 0 | 59 | 0 | 0 | 0 | 13 | Iliamna CDP, Lake and Peninsula Borough |
| 7 | 0 | 0 | 7 | 0 | 0 | 0 | 0 | Ivanof Bay CDP, Lake and Peninsula Borough |
| 29,687 | 21,065 | 259 | 3,534 | 1,879 | 213 | 40 | 2,697 | Juneau city and borough, Juneau City and Borough |
| 462 | 428 | 0 | 19 | 6 | 0 | 0 | 9 | Kachemak city, Kenai Peninsula Borough |
| 547 | 94 | 1 | 380 | 0 | 1 | 7 | 64 | Kake city, Petersburg Census Area |
| 239 | 24 | 0 | 212 | 0 | 0 | 0 | 3 | Kaktovik city, North Slope Borough |
| 7,578 | 6,658 | 26 | 381 | 74 | 13 | 13 | 413 | Kalifornsky CDP, Kenai Peninsula Borough |
| 190 | 11 | 0 | 174 | 0 | 0 | 0 | 5 | Kaltag city, Yukon-Koyukuk Census Area |
| 37 | 2 | 0 | 35 | 0 | 0 | 0 | 0 | Karluk CDP, Kodiak Island Borough |
| 49 | 26 | 0 | 17 | 1 | 0 | 0 | 5 | Kasaan city, Prince of Wales-Hyder Census Area |
| 568 | 18 | 0 | 539 | 0 | 0 | 0 | 11 | Kasigluk CDP, Bethel Census Area |
| 536 | 478 | 1 | 21 | 3 | 0 | 0 | 33 | Kasilof CDP, Kenai Peninsula Borough |
| 6,783 | 5,466 | 46 | 612 | 100 | 16 | 11 | 532 | Kenai city, Kenai Peninsula Borough |
| 343 | 293 | 1 | 28 | 1 | 0 | 0 | 20 | Kenny Lake CDP, Valdez-Cordova Census Area |
| 7,698 | 4,737 | 61 | 1,287 | 862 | 20 | 4 | 727 | Ketchikan city, Ketchikan Gateway Borough |
| 360 | 24 | 1 | 325 | 0 | 0 | 0 | 10 | Kiana city, Northwest Arctic Borough |
| 833 | 95 | 8 | 360 | 337 | 2 | 1 | 30 | King Cove city, Aleutians East Borough |
| 364 | 226 | 0 | 100 | 5 | 1 | 0 | 32 | King Salmon CDP, Bristol Bay Borough |
| 639 | 13 | 0 | 624 | 0 | 0 | 0 | 2 | Kipnuk CDP, Bethel Census Area |
| 374 | 8 | 0 | 360 | 0 | 0 | 0 | 6 | Kivalina city, Northwest Arctic Borough |
| 734 | 281 | 2 | 362 | 4 | 1 | 0 | 84 | Klawock city, Prince of Wales-Hyder Census Area |
| 93 | 8 | 0 | 75 | 1 | 0 | 0 | 9 | Klukwan CDP, Hoonah-Angoon Census Area |
| 14,310 | 12,211 | 141 | 746 | 212 | 53 | 6 | 941 | Knik-Fairview CDP, Matanuska-Susitna Borough |
| 721 | 648 | 10 | 28 | 9 | 0 | 1 | 25 | Knik River CDP, Matanuska-Susitna Borough |
| 147 | 13 | 0 | 133 | 1 | 0 | 0 | 0 | Kobuk city, Northwest Arctic Borough |
| 5,554 | 2,284 | 27 | 592 | 2,263 | 62 | 4 | 322 | Kodiak city, Kodiak Island Borough |
| 1,174 | 1,035 | 30 | 10 | 17 | 3 | 1 | 78 | Kodiak Station CDP, Kodiak Island Borough |
| 167 | 16 | 0 | 134 | 0 | 0 | 0 | 17 | Kokhanok CDP, Lake and Peninsula Borough |
| 209 | 7 | 0 | 200 | 0 | 0 | 0 | 2 | Koliganek CDP, Dillingham Census Area |
| 431 | 9 | 0 | 413 | 0 | 0 | 0 | 9 | Kongiganak CDP, Bethel Census Area |
| 576 | 10 | 0 | 561 | 2 | 0 | 1 | 2 | Kotlik city, Wade Hampton Census Area |
| 3,158 | 499 | 27 | 2,344 | 40 | 11 | 1 | 236 | Kotzebue city, Northwest Arctic Borough |
| 332 | 12 | 0 | 295 | 1 | 0 | 0 | 24 | Koyuk city, Nome Census Area |
| 96 | 1 | 0 | 93 | 0 | 0 | 0 | 2 | Koyukuk city, Yukon-Koyukuk Census Area |
| 27 | 24 | 0 | 0 | 2 | 0 | 0 | 1 | Kupreanof city, Petersburg Census Area |
| 721 | 16 | 0 | 679 | 1 | 0 | 0 | 25 | Kwethluk city, Bethel Census Area |
| 321 | 11 | 0 | 305 | 0 | 0 | 0 | 5 | Kwigillingok CDP, Bethel Census Area |
| 44 | 43 | 0 | 1 | 0 | 0 | 0 | 0 | Lake Louise CDP, Matanuska-Susitna Borough |
| 13 | 8 | 0 | 2 | 0 | 0 | 0 | 3 | Lake Minchumina CDP, Yukon-Koyukuk Census Area |
| 8,010 | 6,910 | 78 | 430 | 72 | 7 | 13 | 500 | Lakes CDP, Matanuska-Susitna Borough |
| 87 | 21 | 0 | 62 | 0 | 0 | 0 | 4 | Larsen Bay city, Kodiak Island Borough |
| 1,432 | 1,303 | 5 | 51 | 12 | 0 | 1 | 60 | Lazy Mountain CDP, Matanuska-Susitna Borough |
| 69 | 7 | 0 | 58 | 0 | 0 | 0 | 4 | Levelock CDP, Lake and Peninsula Borough |
| 29 | 1 | 0 | 27 | 0 | 0 | 0 | 1 | Lime Village CDP, Bethel Census Area |
| 13 | 9 | 0 | 3 | 0 | 0 | 0 | 1 | Livingood CDP, Yukon-Koyukuk Census Area |
| 4 | 1 | 0 | 1 | 0 | 0 | 0 | 2 | Loring CDP, Ketchikan Gateway Borough |
| 80 | 77 | 0 | 3 | 0 | 0 | 0 | 0 | Lowell Point CDP, Kenai Peninsula Borough |
| 282 | 7 | 1 | 260 | 0 | 0 | 0 | 14 | Lower Kalskag city, Bethel Census Area |
| 49 | 45 | 0 | 1 | 0 | 0 | 0 | 3 | Lutak CDP, Haines Borough |

Table 4.

Race and Hispanic or Latino Origin: 2010—Con.

[For information on confidentiality protection, nonsampling error, and definitions, see Selected Appendixes at <www.census.gov/prod/cen2010/cph-1-a.pdf>]

| State Borough and Census Area Place | Total population | Race | | | | | | Two or More Races | Hispanic or Latino (of any race) |
|---|---------------------|----------|---------------------------------|--|-------|--|--------------------|-------------------------|--|
| | | One race | | | | | | | |
| | | White | Black or African American | American Indian and Alaska Native | Asian | Native Hawaiian and Other Pacific Islander | Some Other Race | | |
| PLACE—Con. | | | | | | | | | |
| McCarthy CDP, Valdez-Cordova Census Area..... | 28 | 27 | 0 | 0 | 0 | 0 | 0 | 1 | 0 |
| McGrath city, Yukon-Koyukuk Census Area..... | 346 | 144 | 0 | 127 | 2 | 3 | 1 | 69 | 9 |
| McKinley Park CDP, Denali Borough..... | 185 | 174 | 0 | 0 | 1 | 0 | 5 | 5 | 6 |
| Manley Hot Springs CDP, Yukon-Koyukuk Census Area..... | 89 | 63 | 0 | 12 | 0 | 0 | 0 | 14 | 6 |
| Manokotak city, Dillingham Census Area..... | 442 | 16 | 0 | 423 | 0 | 0 | 1 | 2 | 1 |
| Marshall city, Wade Hampton Census Area..... | 414 | 11 | 0 | 392 | 1 | 0 | 0 | 10 | 1 |
| Meadow Lakes CDP, Matanuska-Susitna Borough..... | 7,570 | 6,450 | 51 | 436 | 78 | 29 | 54 | 472 | 258 |
| Mekoryuk city, Bethel Census Area..... | 191 | 6 | 0 | 178 | 0 | 0 | 0 | 7 | 0 |
| Mendeltna CDP, Valdez-Cordova Census Area..... | 39 | 34 | 0 | 0 | 0 | 0 | 0 | 5 | 2 |
| Mentasta Lake CDP, Valdez-Cordova Census Area..... | 112 | 26 | 0 | 85 | 0 | 0 | 0 | 1 | 0 |
| Mertarvik CDP, Bethel Census Area..... | 0 | 0 | 0 | 0 | 0 | 0 | 0 | 0 | 0 |
| Metlakatla CDP, Prince of Wales-Hyder Census Area..... | 1,405 | 141 | 6 | 1,162 | 2 | 10 | 1 | 83 | 26 |
| Minto CDP, Yukon-Koyukuk Census Area..... | 210 | 9 | 0 | 190 | 0 | 0 | 1 | 10 | 1 |
| Moose Creek CDP, Fairbanks North Star Borough..... | 747 | 583 | 38 | 38 | 22 | 5 | 10 | 51 | 36 |
| Moose Pass CDP, Kenai Peninsula Borough..... | 219 | 206 | 3 | 3 | 1 | 2 | 0 | 4 | 5 |
| Mosquito Lake CDP, Haines Borough..... | 309 | 261 | 0 | 13 | 2 | 0 | 4 | 29 | 11 |
| Mountain Village city, Wade Hampton Census Area..... | 813 | 34 | 0 | 747 | 6 | 0 | 0 | 26 | 3 |
| Mud Bay CDP, Haines Borough..... | 212 | 199 | 0 | 8 | 2 | 0 | 0 | 3 | 5 |
| Nabesna CDP, Valdez-Cordova Census Area..... | 5 | 5 | 0 | 0 | 0 | 0 | 0 | 0 | 0 |
| Naknek CDP, Bristol Bay Borough..... | 544 | 242 | 0 | 165 | 2 | 2 | 2 | 131 | 14 |
| Nanwalek CDP, Kenai Peninsula Borough..... | 254 | 27 | 0 | 204 | 0 | 0 | 0 | 23 | 5 |
| Napakia city, Bethel Census Area..... | 354 | 10 | 0 | 344 | 0 | 0 | 0 | 0 | 0 |
| Napaskiak city, Bethel Census Area..... | 405 | 12 | 0 | 391 | 0 | 0 | 0 | 2 | 0 |
| Naukati Bay CDP, Prince of Wales-Hyder Census Area..... | 113 | 99 | 0 | 7 | 1 | 0 | 0 | 6 | 0 |
| Nelchina CDP, Valdez-Cordova Census Area..... | 59 | 51 | 0 | 5 | 0 | 0 | 1 | 2 | 0 |
| Nelson Lagoon CDP, Aleutians East Borough..... | 52 | 11 | 0 | 39 | 1 | 0 | 0 | 1 | 1 |
| Nenana city, Yukon-Koyukuk Census Area..... | 378 | 212 | 1 | 142 | 1 | 0 | 1 | 21 | 2 |
| New Allakaket CDP, Yukon-Koyukuk Census Area..... | 66 | 0 | 0 | 65 | 0 | 0 | 0 | 1 | 0 |
| Newhalen city, Lake and Peninsula Borough..... | 190 | 14 | 1 | 152 | 0 | 0 | 0 | 23 | 5 |
| New Stuyahok city, Dillingham Census Area..... | 510 | 18 | 0 | 477 | 0 | 1 | 0 | 14 | 6 |
| Newtok CDP, Bethel Census Area..... | 354 | 10 | 0 | 340 | 1 | 0 | 0 | 3 | 1 |
| Nightmute city, Bethel Census Area..... | 280 | 14 | 0 | 265 | 0 | 0 | 0 | 1 | 7 |
| Nikiski CDP, Kenai Peninsula Borough..... | 4,493 | 3,847 | 5 | 347 | 50 | 16 | 22 | 206 | 118 |
| Nikolaevsk CDP, Kenai Peninsula Borough..... | 318 | 294 | 0 | 11 | 1 | 0 | 1 | 11 | 14 |
| Nikolai city, Yukon-Koyukuk Census Area..... | 94 | 7 | 0 | 76 | 0 | 0 | 0 | 11 | 0 |
| Nikolski CDP, Aleutians West Census Area..... | 18 | 1 | 0 | 17 | 0 | 0 | 0 | 0 | 0 |
| Ninilchik CDP, Kenai Peninsula Borough..... | 883 | 690 | 2 | 136 | 3 | 1 | 4 | 47 | 23 |
| Noatak CDP, Northwest Arctic Borough..... | 514 | 13 | 2 | 487 | 0 | 0 | 0 | 12 | 0 |
| Nome city, Nome Census Area..... | 3,598 | 1,093 | 18 | 1,971 | 78 | 9 | 18 | 411 | 85 |
| Nondalton city, Lake and Peninsula Borough..... | 164 | 26 | 0 | 104 | 0 | 0 | 0 | 34 | 0 |
| Noorvik city, Northwest Arctic Borough..... | 668 | 25 | 3 | 590 | 0 | 1 | 0 | 49 | 1 |
| North Pole city, Fairbanks North Star Borough..... | 2,117 | 1,686 | 115 | 71 | 85 | 2 | 22 | 136 | 130 |
| Northway CDP, Southeast Fairbanks Census Area..... | 71 | 8 | 0 | 56 | 1 | 0 | 0 | 6 | 0 |
| Northway Junction CDP, Southeast Fairbanks Census Area..... | 54 | 12 | 0 | 36 | 0 | 0 | 0 | 6 | 1 |
| Northway Village CDP, Southeast Fairbanks Census Area..... | 98 | 2 | 0 | 76 | 0 | 0 | 0 | 20 | 0 |
| Nuiqsut city, North Slope Borough..... | 402 | 40 | 1 | 350 | 0 | 0 | 0 | 11 | 0 |
| Nulato city, Yukon-Koyukuk Census Area..... | 264 | 13 | 0 | 249 | 0 | 0 | 1 | 1 | 2 |
| Nunam Iqua city, Wade Hampton Census Area..... | 187 | 11 | 0 | 171 | 2 | 0 | 0 | 3 | 0 |
| Nunapitchuk city, Bethel Census Area..... | 496 | 12 | 0 | 475 | 0 | 0 | 0 | 9 | 0 |
| Old Harbor city, Kodiak Island Borough..... | 218 | 24 | 0 | 191 | 0 | 0 | 0 | 3 | 3 |
| Oscarville CDP, Bethel Census Area..... | 70 | 2 | 0 | 64 | 1 | 0 | 0 | 3 | 0 |
| Ouzinkie city, Kodiak Island Borough..... | 161 | 17 | 0 | 128 | 1 | 0 | 0 | 15 | 3 |
| Palmer city, Matanuska-Susitna Borough..... | 5,937 | 4,699 | 109 | 544 | 66 | 21 | 45 | 453 | 272 |
| Paxson CDP, Valdez-Cordova Census Area..... | 40 | 37 | 2 | 0 | 0 | 0 | 0 | 1 | 0 |

Table 4.

Race and Hispanic or Latino Origin: 2010—Con.

[For information on confidentiality protection, nonsampling error, and definitions, see Selected Appendixes at <www.census.gov/prod/cen2010/cph-1-a.pdf>]

| Not Hispanic or Latino | | | | | | | | State Borough and Census Area Place |
|------------------------|----------|---------------------------------|---|-------|--|--------------------|-------------------------|--|
| Total | One race | | | | | | Two or More Races | |
| | White | Black or African American | American Indian and Alaska Native | Asian | Native Hawaiian and Other Pacific Islander | Some Other Race | | |
| | | | | | | | | PLACE—Con. |
| 28 | 27 | 0 | 0 | 0 | 0 | 0 | 1 | McCarthy CDP, Valdez-Cordova Census Area |
| 337 | 141 | 0 | 125 | 2 | 3 | 0 | 66 | McGrath city, Yukon-Koyukuk Census Area |
| 179 | 173 | 0 | 0 | 1 | 0 | 0 | 5 | McKinley Park CDP, Denali Borough |
| 83 | 57 | 0 | 12 | 0 | 0 | 0 | 14 | Manley Hot Springs CDP, Yukon-Koyukuk Census Area |
| 441 | 16 | 0 | 423 | 0 | 0 | 0 | 2 | Manokotak city, Dillingham Census Area |
| 413 | 10 | 0 | 392 | 1 | 0 | 0 | 10 | Marshall city, Wade Hampton Census Area |
| 7,312 | 6,305 | 49 | 426 | 78 | 28 | 13 | 413 | Meadow Lakes CDP, Matanuska-Susitna Borough |
| 191 | 6 | 0 | 178 | 0 | 0 | 0 | 7 | Mekoryuk city, Bethel Census Area |
| 37 | 34 | 0 | 0 | 0 | 0 | 0 | 3 | Mendeltna CDP, Valdez-Cordova Census Area |
| 112 | 26 | 0 | 85 | 0 | 0 | 0 | 1 | Mentasta Lake CDP, Valdez-Cordova Census Area |
| 0 | 0 | 0 | 0 | 0 | 0 | 0 | 0 | Mertarvik CDP, Bethel Census Area |
| 1,379 | 140 | 6 | 1,139 | 2 | 10 | 0 | 82 | Metlakatla CDP, Prince of Wales-Hyder Census Area |
| 209 | 9 | 0 | 190 | 0 | 0 | 0 | 10 | Minto CDP, Yukon-Koyukuk Census Area |
| 711 | 566 | 37 | 38 | 21 | 5 | 0 | 44 | Moose Creek CDP, Fairbanks North Star Borough |
| 214 | 201 | 3 | 3 | 1 | 2 | 0 | 4 | Moose Pass CDP, Kenai Peninsula Borough |
| 298 | 259 | 0 | 13 | 1 | 0 | 1 | 24 | Mosquito Lake CDP, Haines Borough |
| 810 | 34 | 0 | 745 | 6 | 0 | 0 | 25 | Mountain Village city, Wade Hampton Census Area |
| 207 | 196 | 0 | 6 | 2 | 0 | 0 | 3 | Mud Bay CDP, Haines Borough |
| 5 | 5 | 0 | 0 | 0 | 0 | 0 | 0 | Nabesna CDP, Valdez-Cordova Census Area |
| 530 | 240 | 0 | 165 | 2 | 2 | 0 | 121 | Naknek CDP, Bristol Bay Borough |
| 249 | 25 | 0 | 201 | 0 | 0 | 0 | 23 | Nanwalek CDP, Kenai Peninsula Borough |
| 354 | 10 | 0 | 344 | 0 | 0 | 0 | 0 | Napakia city, Bethel Census Area |
| 405 | 12 | 0 | 391 | 0 | 0 | 0 | 2 | Napaskiak city, Bethel Census Area |
| 113 | 99 | 0 | 7 | 1 | 0 | 0 | 6 | Naukati Bay CDP, Prince of Wales-Hyder Census Area |
| 59 | 51 | 0 | 5 | 0 | 0 | 1 | 2 | Nelchina CDP, Valdez-Cordova Census Area |
| 51 | 10 | 0 | 39 | 1 | 0 | 0 | 1 | Nelson Lagoon CDP, Aleutians East Borough |
| 376 | 212 | 1 | 141 | 1 | 0 | 0 | 21 | Nenana city, Yukon-Koyukuk Census Area |
| 66 | 0 | 0 | 65 | 0 | 0 | 0 | 1 | New Allakaket CDP, Yukon-Koyukuk Census Area |
| 185 | 14 | 1 | 147 | 0 | 0 | 0 | 23 | Newhalen city, Lake and Peninsula Borough |
| 504 | 18 | 0 | 471 | 0 | 1 | 0 | 14 | New Stuyahok city, Dillingham Census Area |
| 353 | 10 | 0 | 340 | 1 | 0 | 0 | 2 | Newtok CDP, Bethel Census Area |
| 273 | 13 | 0 | 259 | 0 | 0 | 0 | 1 | Nightmute city, Bethel Census Area |
| 4,375 | 3,784 | 4 | 331 | 47 | 15 | 7 | 187 | Nikiski CDP, Kenai Peninsula Borough |
| 304 | 287 | 0 | 5 | 1 | 0 | 0 | 11 | Nikolaevsk CDP, Kenai Peninsula Borough |
| 94 | 7 | 0 | 76 | 0 | 0 | 0 | 11 | Nikolai city, Yukon-Koyukuk Census Area |
| 18 | 1 | 0 | 17 | 0 | 0 | 0 | 0 | Nikolski CDP, Aleutians West Census Area |
| 860 | 674 | 2 | 134 | 3 | 1 | 0 | 46 | Ninilchik CDP, Kenai Peninsula Borough |
| 514 | 13 | 2 | 487 | 0 | 0 | 0 | 12 | Noatak CDP, Northwest Arctic Borough |
| 3,513 | 1,063 | 18 | 1,955 | 75 | 9 | 8 | 385 | Nome city, Nome Census Area |
| 164 | 26 | 0 | 104 | 0 | 0 | 0 | 34 | Nondalton city, Lake and Peninsula Borough |
| 667 | 25 | 3 | 589 | 0 | 1 | 0 | 49 | Noorvik city, Northwest Arctic Borough |
| 1,987 | 1,605 | 111 | 70 | 81 | 2 | 2 | 116 | North Pole city, Fairbanks North Star Borough |
| 71 | 8 | 0 | 56 | 1 | 0 | 0 | 6 | Northway CDP, Southeast Fairbanks Census Area |
| 53 | 12 | 0 | 36 | 0 | 0 | 0 | 5 | Northway Junction CDP, Southeast Fairbanks Census Area |
| 98 | 2 | 0 | 76 | 0 | 0 | 0 | 20 | Northway Village CDP, Southeast Fairbanks Census Area |
| 402 | 40 | 1 | 350 | 0 | 0 | 0 | 11 | Nuiqsut city, North Slope Borough |
| 262 | 13 | 0 | 248 | 0 | 0 | 0 | 1 | Nulato city, Yukon-Koyukuk Census Area |
| 187 | 11 | 0 | 171 | 2 | 0 | 0 | 3 | Nunam Iqua city, Wade Hampton Census Area |
| 496 | 12 | 0 | 475 | 0 | 0 | 0 | 9 | Nunapitchuk city, Bethel Census Area |
| 215 | 23 | 0 | 189 | 0 | 0 | 0 | 3 | Old Harbor city, Kodiak Island Borough |
| 70 | 2 | 0 | 64 | 1 | 0 | 0 | 3 | Oscarville CDP, Bethel Census Area |
| 158 | 17 | 0 | 125 | 1 | 0 | 0 | 15 | Ouzinkie city, Kodiak Island Borough |
| 5,665 | 4,537 | 104 | 523 | 63 | 21 | 21 | 396 | Palmer city, Matanuska-Susitna Borough |
| 40 | 37 | 2 | 0 | 0 | 0 | 0 | 1 | Paxson CDP, Valdez-Cordova Census Area |

Table 4.

Race and Hispanic or Latino Origin: 2010—Con.

[For information on confidentiality protection, nonsampling error, and definitions, see Selected Appendixes at <www.census.gov/prod/cen2010/cph-1-a.pdf>]

| State Borough and Census Area Place | Total population | Race | | | | | | Two or More Races | Hispanic or Latino (of any race) |
|--|---------------------|----------|---------------------------------|--|-------|--|--------------------|-------------------------|--|
| | | One race | | | | | | | |
| | | White | Black or African American | American Indian and Alaska Native | Asian | Native Hawaiian and Other Pacific Islander | Some Other Race | | |
| PLACE—Con. | | | | | | | | | |
| Pedro Bay CDP, Lake and Peninsula Borough..... | 42 | 12 | 0 | 28 | 0 | 0 | 0 | 2 | 0 |
| Pelican city, Hoonah-Angoon Census Area.. | 88 | 52 | 0 | 30 | 0 | 0 | 0 | 6 | 1 |
| Perryville CDP, Lake and Peninsula Borough..... | 113 | 3 | 0 | 108 | 0 | 0 | 0 | 2 | 3 |
| Petersburg city, Petersburg Census Area.... | 2,948 | 2,358 | 13 | 207 | 95 | 6 | 35 | 234 | 109 |
| Petersville CDP, Matanuska-Susitna Borough..... | 4 | 3 | 0 | 0 | 0 | 0 | 0 | 1 | 0 |
| Pilot Point city, Lake and Peninsula Borough..... | 68 | 11 | 0 | 45 | 0 | 0 | 0 | 12 | 0 |
| Pilot Station city, Wade Hampton Census Area..... | 568 | 10 | 0 | 557 | 0 | 0 | 0 | 1 | 0 |
| Pitkas Point CDP, Wade Hampton Census Area..... | 109 | 2 | 0 | 106 | 0 | 0 | 0 | 1 | 0 |
| Platinum city, Bethel Census Area..... | 61 | 3 | 0 | 54 | 1 | 0 | 0 | 3 | 3 |
| Pleasant Valley CDP, Fairbanks North Star Borough..... | 725 | 650 | 4 | 27 | 4 | 0 | 3 | 37 | 12 |
| Point Baker CDP, Prince of Wales-Hyder Census Area..... | 15 | 11 | 0 | 0 | 0 | 0 | 0 | 4 | 1 |
| Point Hope city, North Slope Borough..... | 674 | 39 | 3 | 603 | 0 | 0 | 1 | 28 | 13 |
| Point Lay CDP, North Slope Borough..... | 189 | 20 | 0 | 167 | 0 | 1 | 0 | 1 | 1 |
| Point MacKenzie CDP, Matanuska-Susitna Borough..... | 529 | 358 | 24 | 123 | 3 | 2 | 3 | 16 | 17 |
| Point Possession CDP, Kenai Peninsula Borough..... | 3 | 3 | 0 | 0 | 0 | 0 | 0 | 0 | 0 |
| Pope-Vannoy Landing CDP, Lake and Peninsula Borough..... | 6 | 3 | 0 | 2 | 0 | 0 | 0 | 1 | 0 |
| Portage Creek CDP, Dillingham Census Area..... | 2 | 1 | 0 | 1 | 0 | 0 | 0 | 0 | 0 |
| Port Alexander city, Petersburg Census Area..... | 52 | 47 | 0 | 2 | 2 | 0 | 0 | 1 | 1 |
| Port Alsworth CDP, Lake and Peninsula Borough..... | 159 | 108 | 7 | 34 | 1 | 0 | 0 | 9 | 16 |
| Port Clarence CDP, Nome Census Area.... | 24 | 23 | 1 | 0 | 0 | 0 | 0 | 0 | 3 |
| Port Graham CDP, Kenai Peninsula Borough..... | 177 | 15 | 2 | 126 | 0 | 0 | 0 | 34 | 0 |
| Port Heiden city, Lake and Peninsula Borough..... | 102 | 15 | 0 | 85 | 0 | 0 | 0 | 2 | 0 |
| Port Lions city, Kodiak Island Borough..... | 194 | 70 | 0 | 114 | 5 | 0 | 0 | 5 | 3 |
| Port Protection CDP, Prince of Wales-Hyder Census Area..... | 48 | 35 | 0 | 9 | 0 | 0 | 0 | 4 | 2 |
| Primrose CDP, Kenai Peninsula Borough.... | 78 | 69 | 0 | 4 | 0 | 0 | 0 | 5 | 0 |
| Prudhoe Bay CDP, North Slope Borough..... | 2,174 | 1,853 | 42 | 169 | 35 | 3 | 31 | 41 | 88 |
| Quinhagak city, Bethel Census Area..... | 669 | 15 | 0 | 625 | 0 | 3 | 1 | 25 | 3 |
| Rampart CDP, Yukon-Koyukuk Census Area..... | 24 | 1 | 0 | 23 | 0 | 0 | 0 | 0 | 0 |
| Red Devil CDP, Bethel Census Area..... | 23 | 4 | 0 | 10 | 0 | 0 | 0 | 9 | 0 |
| Red Dog Mine CDP, Northwest Arctic Borough..... | 309 | 128 | 0 | 157 | 1 | 0 | 5 | 18 | 8 |
| Ridgeway CDP, Kenai Peninsula Borough... | 2,022 | 1,780 | 2 | 87 | 18 | 5 | 13 | 117 | 70 |
| Ruby city, Yukon-Koyukuk Census Area..... | 166 | 8 | 0 | 147 | 1 | 0 | 0 | 10 | 1 |
| Russian Mission city, Wade Hampton Census Area..... | 312 | 10 | 0 | 299 | 0 | 0 | 0 | 3 | 0 |
| St. George city, Aleutians West Census Area..... | 102 | 10 | 0 | 90 | 0 | 0 | 0 | 2 | 1 |
| St. Mary's city, Wade Hampton Census Area..... | 507 | 19 | 0 | 464 | 0 | 0 | 0 | 24 | 0 |
| St. Michael city, Nome Census Area..... | 401 | 22 | 0 | 369 | 0 | 0 | 0 | 10 | 3 |
| St. Paul city, Aleutians West Census Area... | 479 | 53 | 2 | 394 | 3 | 1 | 3 | 23 | 17 |
| Salamatof CDP, Kenai Peninsula Borough.. | 980 | 693 | 9 | 175 | 21 | 6 | 6 | 70 | 31 |
| Salcha CDP, Fairbanks North Star Borough | 1,095 | 980 | 9 | 47 | 15 | 0 | 2 | 42 | 36 |
| Sand Point city, Aleutians East Borough..... | 976 | 166 | 24 | 381 | 339 | 2 | 13 | 51 | 60 |
| Savoonga city, Nome Census Area..... | 671 | 33 | 0 | 634 | 1 | 0 | 0 | 3 | 0 |
| Saxman city, Ketchikan Gateway Borough... | 411 | 125 | 3 | 208 | 2 | 0 | 4 | 69 | 17 |
| Scammon Bay city, Wade Hampton Census Area..... | 474 | 2 | 0 | 471 | 0 | 0 | 0 | 1 | 0 |
| Selawik city, Northwest Arctic Borough..... | 829 | 33 | 1 | 708 | 0 | 0 | 0 | 87 | 0 |
| Seldovia city, Kenai Peninsula Borough..... | 255 | 185 | 3 | 35 | 3 | 0 | 0 | 29 | 10 |
| Seldovia Village CDP, Kenai Peninsula Borough..... | 165 | 96 | 2 | 43 | 1 | 0 | 0 | 23 | 4 |
| Seward city, Kenai Peninsula Borough..... | 2,693 | 1,844 | 83 | 451 | 64 | 17 | 16 | 218 | 98 |
| Shageluk city, Yukon-Koyukuk Census Area | 83 | 3 | 0 | 75 | 0 | 0 | 0 | 5 | 0 |
| Shaktolik city, Nome Census Area..... | 251 | 9 | 0 | 241 | 0 | 0 | 0 | 1 | 0 |
| Shishmaref city, Nome Census Area..... | 563 | 20 | 0 | 534 | 2 | 0 | 0 | 7 | 1 |
| Shungnak city, Northwest Arctic Borough.... | 262 | 15 | 0 | 247 | 0 | 0 | 0 | 0 | 1 |

Table 4.

Race and Hispanic or Latino Origin: 2010—Con.

[For information on confidentiality protection, nonsampling error, and definitions, see Selected Appendixes at <www.census.gov/prod/cen2010/cph-1-a.pdf>]

| Not Hispanic or Latino | | | | | | | | State Borough and Census Area Place |
|------------------------|----------|---------------------------------|--|-------|--|--------------------|-------------------------|--|
| Total | One race | | | | | | Two or More Races | |
| | White | Black or African American | American Indian and Alaska Native | Asian | Native Hawaiian and Other Pacific Islander | Some Other Race | | |
| | | | | | | | | PLACE—Con. |
| 42 | 12 | 0 | 28 | 0 | 0 | 0 | 2 | Pedro Bay CDP, Lake and Peninsula Borough |
| 87 | 51 | 0 | 30 | 0 | 0 | 0 | 6 | Pelican city, Hoonah-Angoon Census Area |
| 110 | 3 | 0 | 105 | 0 | 0 | 0 | 2 | Perryville CDP, Lake and Peninsula Borough |
| 2,839 | 2,306 | 13 | 201 | 91 | 5 | 6 | 217 | Petersburg city, Petersburg Census Area |
| 4 | 3 | 0 | 0 | 0 | 0 | 0 | 1 | Petersville CDP, Matanuska-Susitna Borough |
| 68 | 11 | 0 | 45 | 0 | 0 | 0 | 12 | Pilot Point city, Lake and Peninsula Borough |
| 568 | 10 | 0 | 557 | 0 | 0 | 0 | 1 | Pilot Station city, Wade Hampton Census Area |
| 109 | 2 | 0 | 106 | 0 | 0 | 0 | 1 | Pitkas Point CDP, Wade Hampton Census Area |
| 58 | 3 | 0 | 51 | 1 | 0 | 0 | 3 | Platinum city, Bethel Census Area |
| 713 | 642 | 4 | 27 | 4 | 0 | 2 | 34 | Pleasant Valley CDP, Fairbanks North Star Borough |
| 14 | 11 | 0 | 0 | 0 | 0 | 0 | 3 | Point Baker CDP, Prince of Wales-Hyder Census Area |
| 661 | 39 | 3 | 592 | 0 | 0 | 1 | 26 | Point Hope city, North Slope Borough |
| 188 | 19 | 0 | 167 | 0 | 1 | 0 | 1 | Point Lay CDP, North Slope Borough |
| 512 | 347 | 24 | 122 | 3 | 2 | 0 | 14 | Point MacKenzie CDP, Matanuska-Susitna Borough |
| 3 | 3 | 0 | 0 | 0 | 0 | 0 | 0 | Point Possession CDP, Kenai Peninsula Borough |
| 6 | 3 | 0 | 2 | 0 | 0 | 0 | 1 | Pope-Vannoy Landing CDP, Lake and Peninsula Borough |
| 2 | 1 | 0 | 1 | 0 | 0 | 0 | 0 | Portage Creek CDP, Dillingham Census Area |
| 51 | 46 | 0 | 2 | 2 | 0 | 0 | 1 | Port Alexander city, Petersburg Census Area |
| 143 | 99 | 7 | 27 | 1 | 0 | 0 | 9 | Port Alsworth CDP, Lake and Peninsula Borough |
| 21 | 20 | 1 | 0 | 0 | 0 | 0 | 0 | Port Clarence CDP, Nome Census Area |
| 177 | 15 | 2 | 126 | 0 | 0 | 0 | 34 | Port Graham CDP, Kenai Peninsula Borough |
| 102 | 15 | 0 | 85 | 0 | 0 | 0 | 2 | Port Heiden city, Lake and Peninsula Borough |
| 191 | 68 | 0 | 113 | 5 | 0 | 0 | 5 | Port Lions city, Kodiak Island Borough |
| 46 | 34 | 0 | 9 | 0 | 0 | 0 | 3 | Port Protection CDP, Prince of Wales-Hyder Census Area |
| 78 | 69 | 0 | 4 | 0 | 0 | 0 | 5 | Primrose CDP, Kenai Peninsula Borough |
| 2,086 | 1,804 | 42 | 163 | 33 | 3 | 6 | 35 | Prudhoe Bay CDP, North Slope Borough |
| 666 | 15 | 0 | 624 | 0 | 3 | 0 | 24 | Quinhagak city, Bethel Census Area |
| 24 | 1 | 0 | 23 | 0 | 0 | 0 | 0 | Rampart CDP, Yukon-Koyukuk Census Area |
| 23 | 4 | 0 | 10 | 0 | 0 | 0 | 9 | Red Devil CDP, Bethel Census Area |
| 301 | 125 | 0 | 155 | 1 | 0 | 2 | 18 | Red Dog Mine CDP, Northwest Arctic Borough |
| 1,952 | 1,745 | 2 | 82 | 18 | 5 | 0 | 100 | Ridgeway CDP, Kenai Peninsula Borough |
| 165 | 8 | 0 | 146 | 1 | 0 | 0 | 10 | Ruby city, Yukon-Koyukuk Census Area |
| 312 | 10 | 0 | 299 | 0 | 0 | 0 | 3 | Russian Mission city, Wade Hampton Census Area |
| 101 | 9 | 0 | 90 | 0 | 0 | 0 | 2 | St. George city, Aleutians West Census Area |
| 507 | 19 | 0 | 464 | 0 | 0 | 0 | 24 | St. Mary's city, Wade Hampton Census Area |
| 398 | 21 | 0 | 368 | 0 | 0 | 0 | 9 | St. Michael city, Nome Census Area |
| 462 | 51 | 2 | 386 | 3 | 1 | 0 | 19 | St. Paul city, Aleutians West Census Area |
| 949 | 678 | 8 | 171 | 18 | 5 | 0 | 69 | Salamatof CDP, Kenai Peninsula Borough |
| 1,059 | 955 | 9 | 47 | 10 | 0 | 0 | 38 | Salcha CDP, Fairbanks North Star Borough |
| 916 | 136 | 24 | 374 | 335 | 2 | 0 | 45 | Sand Point city, Aleutians East Borough |
| 671 | 33 | 0 | 634 | 1 | 0 | 0 | 3 | Savoonga city, Nome Census Area |
| 394 | 118 | 3 | 204 | 2 | 0 | 0 | 67 | Saxman city, Ketchikan Gateway Borough |
| 474 | 2 | 0 | 471 | 0 | 0 | 0 | 1 | Scammon Bay city, Wade Hampton Census Area |
| 829 | 33 | 1 | 708 | 0 | 0 | 0 | 87 | Selawik city, Northwest Arctic Borough |
| 245 | 179 | 3 | 35 | 3 | 0 | 0 | 25 | Seldovia city, Kenai Peninsula Borough |
| 161 | 92 | 2 | 43 | 1 | 0 | 0 | 23 | Seldovia Village CDP, Kenai Peninsula Borough |
| 2,595 | 1,802 | 77 | 438 | 63 | 17 | 3 | 195 | Seward city, Kenai Peninsula Borough |
| 83 | 3 | 0 | 75 | 0 | 0 | 0 | 5 | Shageluk city, Yukon-Koyukuk Census Area |
| 251 | 9 | 0 | 241 | 0 | 0 | 0 | 1 | Shaktolik city, Nome Census Area |
| 562 | 20 | 0 | 533 | 2 | 0 | 0 | 7 | Shishmaref city, Nome Census Area |
| 261 | 15 | 0 | 246 | 0 | 0 | 0 | 0 | Shungnak city, Northwest Arctic Borough |

Table 4.

Race and Hispanic or Latino Origin: 2010—Con.

[For information on confidentiality protection, nonsampling error, and definitions, see Selected Appendixes at <www.census.gov/prod/cen2010/cph-1-a.pdf>]

| State Borough and Census Area Place | Total population | Race | | | | | | | Two or More Races | Hispanic or Latino (of any race) |
|--|---------------------|----------|---------------------------------|---|-------|--|--------------------|-----|-------------------------|--|
| | | One race | | | | | | | | |
| | | White | Black or African American | American Indian and Alaska Native | Asian | Native Hawaiian and Other Pacific Islander | Some Other Race | | | |
| PLACE—Con. | | | | | | | | | | |
| Silver Springs CDP, Valdez-Cordova Census Area..... | 114 | 99 | 0 | 9 | 2 | 0 | 0 | 4 | 1 | |
| Sitka city and borough, Sitka City and Borough..... | 8,881 | 5,798 | 47 | 1,493 | 529 | 30 | 113 | 871 | 437 | |
| Skagway CDP, Skagway Municipality..... | 920 | 837 | 0 | 34 | 5 | 1 | 4 | 39 | 21 | |
| Skwentna CDP, Matanuska-Susitna Borough..... | 37 | 37 | 0 | 0 | 0 | 0 | 0 | 0 | 0 | |
| Siana CDP, Valdez-Cordova Census Area.. | 147 | 122 | 1 | 19 | 0 | 0 | 0 | 5 | 0 | |
| Sleetmute CDP, Bethel Census Area..... | 86 | 20 | 0 | 66 | 0 | 0 | 0 | 0 | 1 | |
| Soldotna city, Kenai Peninsula Borough..... | 4,163 | 3,574 | 11 | 181 | 66 | 12 | 35 | 284 | 163 | |
| South Naknek CDP, Bristol Bay Borough..... | 79 | 10 | 0 | 65 | 1 | 0 | 0 | 3 | 0 | |
| South Van Horn CDP, Fairbanks North Star Borough..... | 558 | 425 | 15 | 37 | 10 | 5 | 5 | 61 | 28 | |
| Stebbins city, Nome Census Area..... | 556 | 24 | 1 | 530 | 1 | 0 | 0 | 0 | 0 | |
| Steele Creek CDP, Fairbanks North Star Borough..... | 6,662 | 5,822 | 52 | 250 | 60 | 10 | 72 | 396 | 216 | |
| Sterling CDP, Kenai Peninsula Borough..... | 5,617 | 5,044 | 8 | 246 | 44 | 6 | 25 | 244 | 150 | |
| Stevens Village CDP, Yukon-Koyukuk Census Area..... | 78 | 5 | 1 | 66 | 0 | 0 | 1 | 5 | 12 | |
| Stony River CDP, Bethel Census Area..... | 54 | 3 | 0 | 45 | 1 | 0 | 0 | 5 | 0 | |
| Sunrise CDP, Kenai Peninsula Borough..... | 18 | 17 | 0 | 0 | 1 | 0 | 0 | 0 | 0 | |
| Susitna CDP, Matanuska-Susitna Borough.. | 18 | 18 | 0 | 0 | 0 | 0 | 0 | 0 | 0 | |
| Susitna North CDP, Matanuska-Susitna Borough..... | 1,260 | 1,103 | 4 | 67 | 9 | 0 | 10 | 67 | 34 | |
| Sutton-Alpine CDP, Matanuska-Susitna Borough..... | 1,447 | 1,010 | 35 | 243 | 26 | 6 | 5 | 122 | 69 | |
| Takotna CDP, Yukon-Koyukuk Census Area | 52 | 26 | 0 | 12 | 0 | 0 | 0 | 14 | 3 | |
| Talkeetna CDP, Matanuska-Susitna Borough..... | 876 | 801 | 3 | 32 | 4 | 4 | 2 | 30 | 16 | |
| Tanacross CDP, Southeast Fairbanks Census Area..... | 136 | 14 | 0 | 109 | 0 | 0 | 0 | 13 | 0 | |
| Tanaina CDP, Matanuska-Susitna Borough. | 8,197 | 7,043 | 69 | 368 | 101 | 11 | 82 | 523 | 371 | |
| Tanana city, Yukon-Koyukuk Census Area.. | 246 | 24 | 0 | 213 | 1 | 0 | 1 | 7 | 1 | |
| Tatitlek CDP, Valdez-Cordova Census Area | 88 | 27 | 0 | 53 | 1 | 1 | 1 | 5 | 3 | |
| Tazlina CDP, Valdez-Cordova Census Area | 297 | 164 | 0 | 100 | 1 | 0 | 0 | 32 | 2 | |
| Teller city, Nome Census Area..... | 229 | 9 | 0 | 220 | 0 | 0 | 0 | 0 | 0 | |
| Tenakee Springs city, Hoonah-Angoon Census Area..... | 131 | 124 | 1 | 1 | 1 | 0 | 0 | 4 | 2 | |
| Tetlin CDP, Southeast Fairbanks Census Area..... | 127 | 8 | 0 | 114 | 0 | 0 | 0 | 5 | 3 | |
| Thorne Bay city, Prince of Wales-Hyder Census Area..... | 471 | 433 | 1 | 10 | 3 | 2 | 2 | 20 | 8 | |
| Togiak city, Dillingham Census Area..... | 817 | 45 | 2 | 637 | 0 | 1 | 2 | 130 | 15 | |
| Tok CDP, Southeast Fairbanks Census Area..... | 1,258 | 980 | 8 | 153 | 5 | 0 | 5 | 107 | 31 | |
| Toksook Bay city, Bethel Census Area..... | 590 | 26 | 2 | 543 | 1 | 0 | 6 | 12 | 6 | |
| Tolsona CDP, Valdez-Cordova Census Area..... | 30 | 29 | 1 | 0 | 0 | 0 | 0 | 0 | 0 | |
| Tonsina CDP, Valdez-Cordova Census Area..... | 78 | 68 | 0 | 7 | 0 | 0 | 0 | 3 | 0 | |
| Trapper Creek CDP, Matanuska-Susitna Borough..... | 481 | 416 | 2 | 31 | 5 | 0 | 0 | 27 | 5 | |
| Tuluksak CDP, Bethel Census Area..... | 373 | 15 | 1 | 354 | 0 | 0 | 0 | 3 | 0 | |
| Tuntutuliak CDP, Bethel Census Area..... | 408 | 12 | 0 | 391 | 0 | 0 | 0 | 5 | 0 | |
| Tununak CDP, Bethel Census Area..... | 327 | 13 | 0 | 309 | 0 | 0 | 0 | 5 | 0 | |
| Twin Hills CDP, Dillingham Census Area.... | 74 | 2 | 0 | 70 | 0 | 0 | 0 | 2 | 0 | |
| Two Rivers CDP, Fairbanks North Star Borough..... | 719 | 616 | 1 | 26 | 7 | 1 | 9 | 59 | 36 | |
| Tyonek CDP, Kenai Peninsula Borough..... | 171 | 9 | 0 | 151 | 0 | 0 | 0 | 11 | 9 | |
| Ugashik CDP, Lake and Peninsula Borough | 12 | 3 | 0 | 7 | 0 | 0 | 0 | 2 | 0 | |
| Unalakleet city, Nome Census Area..... | 688 | 103 | 4 | 532 | 4 | 0 | 1 | 44 | 7 | |
| Unalaska city, Aleutians West Census Area. | 4,376 | 1,715 | 300 | 268 | 1,428 | 96 | 324 | 245 | 666 | |
| Upper Kalskag city, Bethel Census Area..... | 210 | 14 | 1 | 171 | 0 | 0 | 1 | 23 | 0 | |
| Valdez city, Valdez-Cordova Census Area.. | 3,976 | 3,242 | 24 | 325 | 76 | 32 | 26 | 251 | 185 | |
| Venetie CDP, Yukon-Koyukuk Census Area | 166 | 3 | 0 | 152 | 1 | 0 | 0 | 10 | 3 | |
| Wainwright city, North Slope Borough..... | 556 | 45 | 0 | 501 | 0 | 0 | 0 | 10 | 2 | |
| Wales city, Nome Census Area..... | 145 | 9 | 0 | 123 | 0 | 0 | 0 | 13 | 0 | |
| Wasilla city, Matanuska-Susitna Borough.... | 7,831 | 6,529 | 106 | 406 | 167 | 19 | 92 | 512 | 333 | |
| Whale Pass CDP, Prince of Wales-Hyder Census Area..... | 31 | 27 | 0 | 0 | 0 | 3 | 0 | 1 | 1 | |

Table 4.

Race and Hispanic or Latino Origin: 2010—Con.

[For information on confidentiality protection, nonsampling error, and definitions, see Selected Appendixes at <www.census.gov/prod/cen2010/cph-1-a.pdf>]

| Not Hispanic or Latino | | | | | | | | State Borough and Census Area Place |
|------------------------|----------|---------------------------------|--|-------|--|--------------------|-------------------------|---|
| Total | One race | | | | | | Two or More Races | |
| | White | Black or African American | American Indian and Alaska Native | Asian | Native Hawaiian and Other Pacific Islander | Some Other Race | | |
| | | | | | | | | PLACE—Con. |
| 113 | 98 | 0 | 9 | 2 | 0 | 0 | 4 | Silver Springs CDP, Valdez-Cordova Census Area |
| 8,444 | 5,641 | 43 | 1,442 | 509 | 29 | 11 | 769 | Sitka city and borough, Sitka City and Borough |
| 899 | 824 | 0 | 34 | 5 | 1 | 0 | 35 | Skagway CDP, Skagway Municipality |
| 37 | 37 | 0 | 0 | 0 | 0 | 0 | 0 | Skwentna CDP, Matanuska-Susitna Borough |
| 147 | 122 | 1 | 19 | 0 | 0 | 0 | 5 | Slana CDP, Valdez-Cordova Census Area |
| 85 | 19 | 0 | 66 | 0 | 0 | 0 | 0 | Sleetmute CDP, Bethel Census Area |
| 4,000 | 3,477 | 9 | 179 | 66 | 12 | 8 | 249 | Soldotna city, Kenai Peninsula Borough |
| 79 | 10 | 0 | 65 | 1 | 0 | 0 | 3 | South Naknek CDP, Bristol Bay Borough |
| 530 | 419 | 15 | 37 | 10 | 5 | 0 | 44 | South Van Horn CDP, Fairbanks North Star Borough |
| 556 | 24 | 1 | 530 | 1 | 0 | 0 | 0 | Stebbins city, Nome Census Area |
| 6,446 | 5,714 | 50 | 245 | 57 | 10 | 30 | 340 | Steele Creek CDP, Fairbanks North Star Borough |
| 5,467 | 4,952 | 8 | 238 | 44 | 6 | 9 | 210 | Sterling CDP, Kenai Peninsula Borough |
| 66 | 5 | 0 | 56 | 0 | 0 | 0 | 5 | Stevens Village CDP, Yukon-Koyukuk Census Area |
| 54 | 3 | 0 | 45 | 1 | 0 | 0 | 5 | Stony River CDP, Bethel Census Area |
| 18 | 17 | 0 | 0 | 1 | 0 | 0 | 0 | Sunrise CDP, Kenai Peninsula Borough |
| 18 | 18 | 0 | 0 | 0 | 0 | 0 | 0 | Susitna CDP, Matanuska-Susitna Borough |
| 1,226 | 1,080 | 4 | 66 | 9 | 0 | 3 | 64 | Susitna North CDP, Matanuska-Susitna Borough |
| 1,378 | 977 | 33 | 231 | 26 | 5 | 2 | 104 | Sutton-Alpine CDP, Matanuska-Susitna Borough |
| 49 | 23 | 0 | 12 | 0 | 0 | 0 | 14 | Takotna CDP, Yukon-Koyukuk Census Area |
| 860 | 793 | 3 | 29 | 4 | 4 | 1 | 26 | Talkeetna CDP, Matanuska-Susitna Borough |
| 136 | 14 | 0 | 109 | 0 | 0 | 0 | 13 | Tanacross CDP, Southeast Fairbanks Census Area |
| 7,826 | 6,833 | 64 | 353 | 99 | 9 | 13 | 455 | Tanaina CDP, Matanuska-Susitna Borough |
| 245 | 24 | 0 | 212 | 1 | 0 | 1 | 7 | Tanana city, Yukon-Koyukuk Census Area |
| 85 | 27 | 0 | 53 | 1 | 1 | 0 | 3 | Tatitlek CDP, Valdez-Cordova Census Area |
| 295 | 163 | 0 | 100 | 1 | 0 | 0 | 31 | Tazlina CDP, Valdez-Cordova Census Area |
| 229 | 9 | 0 | 220 | 0 | 0 | 0 | 0 | Teller city, Nome Census Area |
| 129 | 122 | 1 | 1 | 1 | 0 | 0 | 4 | Tenakee Springs city, Hoonah-Angoon Census Area |
| 124 | 8 | 0 | 111 | 0 | 0 | 0 | 5 | Tetlin CDP, Southeast Fairbanks Census Area |
| 463 | 428 | 1 | 10 | 3 | 2 | 0 | 19 | Thorne Bay city, Prince of Wales-Hyder Census Area |
| 802 | 44 | 2 | 630 | 0 | 1 | 0 | 125 | Togiak city, Dillingham Census Area |
| 1,227 | 961 | 8 | 152 | 5 | 0 | 1 | 100 | Tok CDP, Southeast Fairbanks Census Area |
| 584 | 26 | 2 | 543 | 1 | 0 | 0 | 12 | Toksook Bay city, Bethel Census Area |
| 30 | 29 | 1 | 0 | 0 | 0 | 0 | 0 | Tolsona CDP, Valdez-Cordova Census Area |
| 78 | 68 | 0 | 7 | 0 | 0 | 0 | 3 | Tonsina CDP, Valdez-Cordova Census Area |
| 476 | 414 | 2 | 30 | 5 | 0 | 0 | 25 | Trapper Creek CDP, Matanuska-Susitna Borough |
| 373 | 15 | 1 | 354 | 0 | 0 | 0 | 3 | Tuluksak CDP, Bethel Census Area |
| 408 | 12 | 0 | 391 | 0 | 0 | 0 | 5 | Tuntutuliak CDP, Bethel Census Area |
| 327 | 13 | 0 | 309 | 0 | 0 | 0 | 5 | Tununak CDP, Bethel Census Area |
| 74 | 2 | 0 | 70 | 0 | 0 | 0 | 2 | Twin Hills CDP, Dillingham Census Area |
| 683 | 602 | 1 | 26 | 5 | 0 | 3 | 46 | Two Rivers CDP, Fairbanks North Star Borough |
| 162 | 7 | 0 | 149 | 0 | 0 | 0 | 6 | Tyonek CDP, Kenai Peninsula Borough |
| 12 | 3 | 0 | 7 | 0 | 0 | 0 | 2 | Ugashik CDP, Lake and Peninsula Borough |
| 681 | 98 | 4 | 531 | 4 | 0 | 0 | 44 | Unalakleet city, Nome Census Area |
| 3,710 | 1,473 | 287 | 260 | 1,397 | 95 | 5 | 193 | Unalaska city, Aleutians West Census Area |
| 210 | 14 | 1 | 171 | 0 | 0 | 1 | 23 | Upper Kalskag city, Bethel Census Area |
| 3,791 | 3,125 | 24 | 304 | 76 | 32 | 0 | 230 | Valdez city, Valdez-Cordova Census Area |
| 163 | 3 | 0 | 152 | 1 | 0 | 0 | 7 | Venetie CDP, Yukon-Koyukuk Census Area |
| 554 | 44 | 0 | 501 | 0 | 0 | 0 | 9 | Wainwright city, North Slope Borough |
| 145 | 9 | 0 | 123 | 0 | 0 | 0 | 13 | Wales city, Nome Census Area |
| 7,498 | 6,368 | 98 | 388 | 164 | 18 | 13 | 449 | Wasilla city, Matanuska-Susitna Borough |
| 30 | 26 | 0 | 0 | 0 | 3 | 0 | 1 | Whale Pass CDP, Prince of Wales-Hyder Census Area |

Table 4.

Race and Hispanic or Latino Origin: 2010—Con.

[For information on confidentiality protection, nonsampling error, and definitions, see Selected Appendixes at <www.census.gov/prod/cen2010/cph-1-a.pdf>]

| State Borough and Census Area Place | Total population | Race | | | | | | | Hispanic or Latino (of any race) |
|--|---------------------|----------|---------------------------------|---|-------|--|--------------------|-------------------------|--|
| | | One race | | | | | | Two or More Races | |
| | | White | Black or African American | American Indian and Alaska Native | Asian | Native Hawaiian and Other Pacific Islander | Some Other Race | | |
| PLACE—Con. | | | | | | | | | |
| White Mountain city, Nome Census Area..... | 190 | 23 | 0 | 155 | 0 | 0 | 0 | 12 | 2 |
| Whitestone CDP, Southeast Fairbanks Census Area..... | 97 | 91 | 0 | 0 | 2 | 0 | 1 | 3 | 5 |
| Whitestone Logging Camp CDP, Hoonah-Angoon Census Area..... | 17 | 5 | 0 | 9 | 0 | 0 | 0 | 3 | 1 |
| Whittier city, Valdez-Cordova Census Area.. | 220 | 153 | 1 | 12 | 17 | 7 | 1 | 29 | 11 |
| Willow CDP, Matanuska-Susitna Borough... | 2,102 | 1,908 | 0 | 109 | 17 | 2 | 6 | 60 | 27 |
| Willow Creek CDP, Valdez-Cordova Census Area..... | 191 | 156 | 4 | 19 | 2 | 0 | 1 | 9 | 9 |
| Wiseman CDP, Yukon-Koyukuk Census Area..... | 14 | 13 | 0 | 0 | 0 | 0 | 0 | 1 | 0 |
| Womens Bay CDP, Kodiak Island Borough.. | 719 | 615 | 2 | 34 | 8 | 1 | 1 | 58 | 7 |
| Wrangell city and borough, Wrangell City and Borough..... | 2,369 | 1,719 | 4 | 384 | 33 | 1 | 5 | 223 | 37 |
| Yakutat CDP, Yakutat City and Borough..... | 662 | 281 | 2 | 237 | 27 | 12 | 1 | 102 | 17 |

Table 4.

Race and Hispanic or Latino Origin: 2010—Con.

[For information on confidentiality protection, nonsampling error, and definitions, see Selected Appendixes at <www.census.gov/prod/cen2010/cph-1-a.pdf>]

| Not Hispanic or Latino | | | | | | | | State Borough and Census Area Place |
|------------------------|------------|---------------------------------|--|-------|--|--------------------|-------------------------|---|
| Total | One race | | | | | | Two or More Races | |
| | White | Black or African American | American Indian and Alaska Native | Asian | Native Hawaiian and Other Pacific Islander | Some Other Race | | |
| | PLACE—Con. | | | | | | | |
| 188 | 23 | 0 | 153 | 0 | 0 | 0 | 12 | White Mountain city, Nome Census Area |
| 92 | 87 | 0 | 0 | 2 | 0 | 0 | 3 | Whitestone CDP, Southeast Fairbanks Census Area |
| 16 | 4 | 0 | 9 | 0 | 0 | 0 | 3 | Whitestone Logging Camp CDP, Hoonah-Angoon Census Area |
| 209 | 147 | 1 | 11 | 17 | 7 | 0 | 26 | Whittier city, Valdez-Cordova Census Area |
| 2,075 | 1,898 | 0 | 108 | 16 | 2 | 1 | 50 | Willow CDP, Matanuska-Susitna Borough |
| 182 | 153 | 4 | 16 | 2 | 0 | 0 | 7 | Willow Creek CDP, Valdez-Cordova Census Area |
| 14 | 13 | 0 | 0 | 0 | 0 | 0 | 1 | Wiseman CDP, Yukon-Koyukuk Census Area |
| 712 | 610 | 2 | 34 | 8 | 1 | 0 | 57 | Womens Bay CDP, Kodiak Island Borough |
| 2,332 | 1,699 | 4 | 381 | 32 | 1 | 1 | 214 | Wrangell city and borough, Wrangell City and Borough |
| 645 | 268 | 2 | 235 | 27 | 12 | 0 | 101 | Yakutat CDP, Yakutat City and Borough |

Table 5.
Population for Selected Categories of Race: 2010

[For information on confidentiality protection, nonsampling error, and definitions, see Selected Appendixes at <www.census.gov/prod/cen2010/cph-1-a.pdf>]

| State Borough and Census Area Census Subarea Place | Race in combination with one or more other races | | | | | | Race alone or in combination with one or more other races | | | | | |
|---|--|---------------------------------|---|--------|--|--------------------|---|---------------------------------|---|--------|--|--------------------|
| | White | Black or African American | American Indian and Alaska Native | Asian | Native Hawaiian and Other Pacific Islander | Some Other Race | White | Black or African American | American Indian and Alaska Native | Asian | Native Hawaiian and Other Pacific Islander | Some Other Race |
| Alaska..... | 45,373 | 9,887 | 33,441 | 12,267 | 3,745 | 4,081 | 518,949 | 33,150 | 138,312 | 50,402 | 11,154 | 15,183 |
| Aleutians East Borough..... | 120 | 16 | 88 | 49 | 9 | 41 | 780 | 235 | 964 | 1,179 | 28 | 125 |
| Aleutians East census subarea..... | 120 | 16 | 88 | 49 | 9 | 41 | 780 | 235 | 964 | 1,179 | 28 | 125 |
| Akutan city..... | 34 | 2 | 20 | 17 | 2 | 23 | 273 | 186 | 76 | 462 | 17 | 63 |
| Cold Bay city..... | 10 | 1 | 7 | 0 | 0 | 2 | 90 | 3 | 20 | 2 | 0 | 3 |
| False Pass city..... | 0 | 0 | 0 | 0 | 0 | 0 | 7 | 0 | 27 | 1 | 0 | 0 |
| King Cove city..... | 36 | 8 | 24 | 12 | 0 | 13 | 188 | 17 | 384 | 354 | 2 | 43 |
| Nelson Lagoon CDP..... | 1 | 0 | 1 | 0 | 0 | 0 | 12 | 0 | 40 | 1 | 0 | 0 |
| Sand Point city..... | 39 | 5 | 36 | 20 | 7 | 3 | 205 | 29 | 417 | 359 | 9 | 16 |
| Aleutians West Census Area..... | 217 | 30 | 143 | 137 | 45 | 77 | 2,221 | 362 | 1,000 | 1,743 | 148 | 425 |
| Aleutians West census subarea..... | 217 | 30 | 143 | 137 | 45 | 77 | 2,221 | 362 | 1,000 | 1,743 | 148 | 425 |
| Adak city..... | 26 | 0 | 28 | 7 | 5 | 8 | 90 | 13 | 46 | 178 | 10 | 28 |
| Atka city..... | 0 | 0 | 0 | 0 | 0 | 0 | 3 | 0 | 58 | 0 | 0 | 0 |
| Attu Station CDP..... | 0 | 0 | 0 | 0 | 0 | 0 | 19 | 0 | 1 | 0 | 1 | 0 |
| Nikolski CDP..... | 0 | 0 | 0 | 0 | 0 | 0 | 1 | 0 | 17 | 0 | 0 | 0 |
| St. George city..... | 2 | 0 | 2 | 0 | 0 | 0 | 12 | 0 | 92 | 0 | 0 | 0 |
| St. Paul city..... | 16 | 0 | 23 | 2 | 1 | 4 | 69 | 2 | 417 | 5 | 2 | 7 |
| Unalaska city..... | 169 | 29 | 87 | 126 | 38 | 64 | 1,884 | 329 | 355 | 1,554 | 134 | 388 |
| Anchorage Municipality..... | 19,900 | 6,268 | 12,932 | 6,467 | 2,152 | 2,255 | 212,398 | 22,494 | 36,062 | 30,047 | 8,053 | 9,101 |
| Anchorage census subarea..... | 19,900 | 6,268 | 12,932 | 6,467 | 2,152 | 2,255 | 212,398 | 22,494 | 36,062 | 30,047 | 8,053 | 9,101 |
| Anchorage municipality..... | 19,900 | 6,268 | 12,932 | 6,467 | 2,152 | 2,255 | 212,398 | 22,494 | 36,062 | 30,047 | 8,053 | 9,101 |
| Bethel Census Area..... | 592 | 77 | 648 | 89 | 31 | 21 | 2,486 | 142 | 14,757 | 249 | 58 | 66 |
| Aniak census subarea..... | 105 | 8 | 118 | 6 | 1 | 3 | 281 | 13 | 1,265 | 7 | 1 | 5 |
| Aniak city..... | 48 | 1 | 49 | 0 | 0 | 0 | 150 | 2 | 397 | 0 | 0 | 1 |
| Chuathbaluk city..... | 6 | 2 | 8 | 0 | 0 | 0 | 10 | 4 | 112 | 0 | 0 | 0 |
| Crooked Creek CDP..... | 8 | 0 | 9 | 1 | 0 | 0 | 16 | 0 | 97 | 1 | 0 | 0 |
| Lime Village CDP..... | 1 | 0 | 1 | 0 | 0 | 0 | 2 | 0 | 28 | 0 | 0 | 0 |
| Lower Kalskag city..... | 9 | 1 | 14 | 3 | 0 | 1 | 16 | 2 | 274 | 3 | 0 | 1 |
| Red Devil CDP..... | 7 | 1 | 9 | 1 | 0 | 1 | 11 | 1 | 19 | 1 | 0 | 1 |
| Sleetmute CDP..... | 0 | 0 | 0 | 0 | 0 | 0 | 20 | 0 | 66 | 0 | 0 | 0 |
| Stony River CDP..... | 3 | 0 | 5 | 1 | 1 | 0 | 6 | 0 | 50 | 2 | 1 | 0 |
| Upper Kalskag city..... | 22 | 3 | 22 | 0 | 0 | 1 | 36 | 4 | 193 | 0 | 0 | 2 |
| Lower Kuskokwim census subarea..... | 487 | 69 | 530 | 83 | 30 | 18 | 2,205 | 129 | 13,492 | 242 | 57 | 61 |
| Akiachak CDP..... | 4 | 3 | 7 | 0 | 0 | 0 | 26 | 4 | 603 | 1 | 0 | 0 |
| Akiak city..... | 5 | 1 | 7 | 1 | 0 | 0 | 23 | 1 | 328 | 1 | 0 | 0 |
| Atmautluak CDP..... | 0 | 0 | 0 | 0 | 0 | 0 | 4 | 2 | 271 | 0 | 0 | 0 |
| Bethel city..... | 371 | 57 | 381 | 72 | 21 | 12 | 1,788 | 110 | 4,334 | 225 | 45 | 48 |
| Chefornak city..... | 2 | 1 | 3 | 0 | 0 | 0 | 16 | 2 | 403 | 0 | 0 | 0 |
| Eek city..... | 0 | 0 | 0 | 0 | 0 | 0 | 7 | 0 | 289 | 0 | 0 | 0 |
| Goodnews Bay city..... | 1 | 1 | 2 | 0 | 0 | 0 | 12 | 1 | 232 | 0 | 0 | 0 |
| Kasigluk CDP..... | 10 | 1 | 11 | 0 | 0 | 0 | 29 | 1 | 550 | 0 | 0 | 0 |
| Kipnuk CDP..... | 2 | 0 | 2 | 0 | 0 | 0 | 15 | 0 | 626 | 0 | 0 | 0 |
| Kongiganak CDP..... | 8 | 2 | 10 | 0 | 0 | 0 | 17 | 2 | 430 | 0 | 0 | 0 |
| Kwethluk city..... | 12 | 0 | 24 | 5 | 8 | 4 | 28 | 0 | 703 | 6 | 8 | 4 |
| Kwigillingok CDP..... | 4 | 0 | 5 | 1 | 0 | 0 | 15 | 0 | 310 | 1 | 0 | 0 |
| Mekoryuk city..... | 7 | 0 | 7 | 0 | 0 | 0 | 13 | 0 | 185 | 0 | 0 | 0 |
| Mertarvik CDP..... | 0 | 0 | 0 | 0 | 0 | 0 | 0 | 0 | 0 | 0 | 0 | 0 |
| Napakia city..... | 0 | 0 | 0 | 0 | 0 | 0 | 10 | 0 | 344 | 0 | 0 | 0 |
| Napaskiak city..... | 2 | 0 | 2 | 0 | 0 | 0 | 14 | 0 | 393 | 0 | 0 | 0 |
| Newtok CDP..... | 2 | 0 | 3 | 0 | 0 | 1 | 12 | 0 | 343 | 1 | 0 | 1 |
| Nightmute city..... | 1 | 0 | 1 | 0 | 0 | 0 | 15 | 0 | 266 | 0 | 0 | 0 |
| Nunapituk city..... | 9 | 0 | 9 | 0 | 0 | 0 | 21 | 0 | 484 | 0 | 0 | 0 |
| Oscarville CDP..... | 3 | 0 | 3 | 0 | 0 | 0 | 5 | 0 | 67 | 1 | 0 | 0 |
| Platinum city..... | 1 | 0 | 3 | 2 | 0 | 0 | 4 | 0 | 57 | 3 | 0 | 0 |
| Quinhagak city..... | 20 | 3 | 25 | 1 | 0 | 1 | 35 | 3 | 650 | 1 | 3 | 2 |
| Toksook Bay city..... | 11 | 0 | 12 | 1 | 0 | 0 | 37 | 2 | 555 | 2 | 0 | 6 |
| Tuluksak city..... | 3 | 0 | 3 | 0 | 0 | 0 | 18 | 1 | 357 | 0 | 0 | 0 |
| Tuntutuliak CDP..... | 5 | 0 | 5 | 0 | 0 | 0 | 17 | 0 | 396 | 0 | 0 | 0 |
| Tununak CDP..... | 4 | 0 | 5 | 0 | 1 | 0 | 17 | 0 | 314 | 0 | 1 | 0 |
| Bristol Bay Borough..... | 155 | 8 | 147 | 27 | 17 | 1 | 636 | 8 | 481 | 35 | 20 | 5 |
| Bristol Bay census subarea..... | 155 | 8 | 147 | 27 | 17 | 1 | 636 | 8 | 481 | 35 | 20 | 5 |
| King Salmon CDP..... | 32 | 1 | 28 | 4 | 0 | 1 | 261 | 1 | 132 | 9 | 1 | 3 |
| Naknek CDP..... | 120 | 7 | 118 | 21 | 17 | 0 | 362 | 7 | 283 | 23 | 19 | 2 |
| South Naknek CDP..... | 3 | 0 | 1 | 2 | 0 | 0 | 13 | 0 | 66 | 3 | 0 | 0 |
| Denali Borough..... | 79 | 1 | 51 | 22 | 0 | 8 | 1,716 | 11 | 116 | 41 | 1 | 22 |
| Denali census subarea..... | 79 | 1 | 51 | 22 | 0 | 8 | 1,716 | 11 | 116 | 41 | 1 | 22 |
| Anderson city..... | 14 | 0 | 11 | 0 | 0 | 3 | 230 | 4 | 18 | 2 | 1 | 5 |
| Cantwell CDP..... | 11 | 0 | 11 | 0 | 0 | 0 | 180 | 1 | 45 | 0 | 0 | 4 |
| Ferry CDP..... | 1 | 0 | 1 | 0 | 0 | 0 | 33 | 0 | 1 | 0 | 0 | 0 |
| Healy CDP..... | 44 | 0 | 22 | 21 | 0 | 4 | 978 | 4 | 43 | 37 | 0 | 5 |
| McKinley Park CDP..... | 5 | 0 | 3 | 1 | 0 | 1 | 179 | 0 | 3 | 2 | 0 | 6 |
| Dillingham Census Area..... | 375 | 21 | 425 | 55 | 21 | 11 | 1,253 | 32 | 3,895 | 87 | 27 | 23 |
| Dillingham census subarea..... | 375 | 21 | 425 | 55 | 21 | 11 | 1,253 | 32 | 3,895 | 87 | 27 | 23 |
| Aleknagik city..... | 20 | 0 | 19 | 4 | 2 | 0 | 53 | 0 | 185 | 4 | 2 | 0 |

Table 5.
Population for Selected Categories of Race: 2010—Con.

[For information on confidentiality protection, nonsampling error, and definitions, see Selected Appendixes at <www.census.gov/prod/cen2010/cph-1-a.pdf>]

| State Borough and Census Area Census Subarea Place | Race in combination with one or more other races | | | | | | Race alone or in combination with one or more other races | | | | | |
|---|--|---------------------------------|---|-------|--|--------------------|---|---------------------------------|---|-------|--|--------------------|
| | White | Black or African American | American Indian and Alaska Native | Asian | Native Hawaiian and Other Pacific Islander | Some Other Race | White | Black or African American | American Indian and Alaska Native | Asian | Native Hawaiian and Other Pacific Islander | Some Other Race |
| Dillingham Census Area—Con. | | | | | | | | | | | | |
| Dillingham census subarea—Con. | | | | | | | | | | | | |
| Clark's Point city..... | 0 | 0 | 0 | 0 | 0 | 0 | 7 | 0 | 55 | 0 | 0 | 0 |
| Dillingham city..... | 217 | 9 | 248 | 49 | 14 | 9 | 933 | 18 | 1,549 | 79 | 18 | 18 |
| Ekwoq city..... | 5 | 0 | 5 | 0 | 0 | 0 | 11 | 0 | 109 | 0 | 0 | 0 |
| Koliganek CDP..... | 0 | 0 | 2 | 2 | 0 | 0 | 7 | 0 | 202 | 2 | 0 | 0 |
| Manokotak city..... | 2 | 0 | 2 | 0 | 0 | 0 | 18 | 0 | 425 | 0 | 0 | 1 |
| New Stuyahok city..... | 11 | 1 | 14 | 0 | 2 | 0 | 29 | 1 | 491 | 0 | 3 | 0 |
| Portage Creek CDP..... | 0 | 0 | 0 | 0 | 0 | 0 | 1 | 0 | 1 | 0 | 0 | 0 |
| Togiak city..... | 115 | 11 | 130 | 0 | 3 | 2 | 160 | 13 | 767 | 0 | 4 | 4 |
| Twin Hills CDP..... | 2 | 0 | 2 | 0 | 0 | 0 | 4 | 0 | 72 | 0 | 0 | 0 |
| Fairbanks North Star Borough..... | 6,043 | 1,532 | 3,794 | 1,568 | 380 | 567 | 81,218 | 5,955 | 10,673 | 4,159 | 776 | 2,013 |
| Fairbanks North Star census subarea..... | 6,043 | 1,532 | 3,794 | 1,568 | 380 | 567 | 81,218 | 5,955 | 10,673 | 4,159 | 776 | 2,013 |
| Badger CDP..... | 1,065 | 169 | 678 | 296 | 47 | 89 | 17,388 | 703 | 1,628 | 618 | 80 | 271 |
| Chena Ridge CDP..... | 329 | 46 | 245 | 89 | 3 | 13 | 5,181 | 120 | 603 | 194 | 5 | 58 |
| College CDP..... | 946 | 188 | 611 | 288 | 74 | 81 | 10,429 | 607 | 1,838 | 879 | 128 | 227 |
| Eielson AFB CDP..... | 139 | 68 | 30 | 73 | 18 | 14 | 2,265 | 275 | 54 | 142 | 30 | 57 |
| Ester CDP..... | 110 | 11 | 75 | 24 | 0 | 7 | 2,158 | 63 | 238 | 52 | 4 | 22 |
| Fairbanks city..... | 2,163 | 852 | 1,267 | 537 | 184 | 245 | 23,016 | 3,682 | 4,415 | 1,661 | 446 | 1,073 |
| Farmers Loop CDP..... | 294 | 36 | 231 | 46 | 10 | 8 | 4,372 | 76 | 539 | 131 | 14 | 39 |
| Fox CDP..... | 33 | 9 | 25 | 2 | 0 | 2 | 375 | 11 | 56 | 5 | 1 | 6 |
| Goldstream CDP..... | 191 | 27 | 128 | 38 | 0 | 19 | 3,358 | 49 | 249 | 64 | 1 | 43 |
| Harding-Birch Lakes CDP..... | 8 | 1 | 7 | 1 | 0 | 0 | 287 | 2 | 17 | 1 | 0 | 1 |
| Moose Creek CDP..... | 44 | 11 | 23 | 14 | 8 | 2 | 627 | 49 | 61 | 36 | 13 | 12 |
| North Pole city..... | 115 | 35 | 58 | 51 | 6 | 13 | 1,801 | 150 | 129 | 136 | 8 | 35 |
| Pleasant Valley CDP..... | 30 | 0 | 26 | 10 | 1 | 8 | 680 | 4 | 53 | 14 | 1 | 11 |
| Salcha CDP..... | 42 | 10 | 27 | 6 | 0 | 2 | 1,022 | 19 | 74 | 21 | 0 | 4 |
| South Van Horn CDP..... | 59 | 6 | 47 | 2 | 0 | 13 | 484 | 21 | 84 | 12 | 5 | 18 |
| Steele Creek CDP..... | 378 | 44 | 245 | 75 | 24 | 45 | 6,200 | 96 | 495 | 135 | 34 | 117 |
| Two Rivers CDP..... | 58 | 15 | 48 | 9 | 1 | 4 | 674 | 16 | 74 | 16 | 2 | 13 |
| Haines Borough..... | 142 | 8 | 121 | 28 | 3 | 5 | 2,228 | 18 | 351 | 42 | 3 | 26 |
| Haines census subarea..... | 142 | 8 | 121 | 28 | 3 | 5 | 2,228 | 18 | 351 | 42 | 3 | 26 |
| Covenant Life CDP..... | 1 | 0 | 1 | 0 | 0 | 0 | 80 | 0 | 6 | 1 | 0 | 0 |
| Excursion Inlet CDP..... | 3 | 0 | 2 | 0 | 0 | 1 | 12 | 0 | 2 | 0 | 0 | 1 |
| Haines CDP..... | 97 | 7 | 86 | 18 | 2 | 3 | 1,487 | 17 | 278 | 26 | 2 | 14 |
| Lutak CDP..... | 3 | 0 | 2 | 1 | 0 | 0 | 48 | 0 | 3 | 1 | 0 | 0 |
| Mosquito Lake CDP..... | 29 | 0 | 24 | 7 | 1 | 0 | 290 | 0 | 37 | 9 | 1 | 4 |
| Mud Bay CDP..... | 3 | 0 | 1 | 2 | 0 | 0 | 202 | 0 | 9 | 4 | 0 | 0 |
| Hoonah-Angoon Census Area..... | 185 | 22 | 215 | 27 | 3 | 1 | 1,199 | 30 | 1,105 | 39 | 4 | 7 |
| Hoonah-Angoon census subarea..... | 175 | 22 | 205 | 26 | 2 | 1 | 1,181 | 30 | 1,019 | 37 | 3 | 7 |
| Angoon city..... | 36 | 10 | 57 | 16 | 0 | 1 | 84 | 14 | 405 | 16 | 0 | 3 |
| Elfin Cove CDP..... | 5 | 0 | 5 | 0 | 0 | 0 | 19 | 0 | 6 | 0 | 0 | 0 |
| Game Creek CDP..... | 0 | 0 | 0 | 0 | 0 | 0 | 18 | 0 | 0 | 0 | 0 | 0 |
| Gustavus city..... | 18 | 1 | 18 | 3 | 0 | 0 | 422 | 1 | 30 | 8 | 1 | 1 |
| Hobart Bay CDP..... | 0 | 0 | 0 | 0 | 0 | 0 | 0 | 0 | 1 | 0 | 0 | 0 |
| Hoonah city..... | 94 | 10 | 103 | 6 | 2 | 0 | 342 | 13 | 502 | 10 | 2 | 1 |
| Pelican city..... | 6 | 0 | 6 | 0 | 0 | 0 | 58 | 0 | 36 | 0 | 0 | 0 |
| Tenakee Springs city..... | 4 | 0 | 4 | 0 | 0 | 0 | 128 | 1 | 5 | 1 | 0 | 0 |
| Whitestone Logging Camp CDP..... | 3 | 0 | 3 | 0 | 0 | 0 | 8 | 0 | 12 | 0 | 0 | 0 |
| Klukwan census subarea..... | 10 | 0 | 10 | 1 | 1 | 0 | 18 | 0 | 86 | 2 | 1 | 0 |
| Klukwan CDP..... | 10 | 0 | 10 | 1 | 1 | 0 | 18 | 0 | 86 | 2 | 1 | 0 |
| Juneau City and Borough..... | 2,520 | 314 | 2,313 | 931 | 198 | 123 | 24,334 | 593 | 6,005 | 2,850 | 416 | 509 |
| Juneau census subarea..... | 2,520 | 314 | 2,313 | 931 | 198 | 123 | 24,334 | 593 | 6,005 | 2,850 | 416 | 509 |
| Juneau city and borough..... | 2,520 | 314 | 2,313 | 931 | 198 | 123 | 24,334 | 593 | 6,005 | 2,850 | 416 | 509 |
| Kenai Peninsula Borough..... | 2,921 | 261 | 2,348 | 528 | 178 | 186 | 49,778 | 530 | 6,429 | 1,159 | 297 | 522 |
| Kenai-Cook Inlet census subarea..... | 2,581 | 224 | 2,062 | 477 | 166 | 164 | 45,091 | 392 | 5,455 | 992 | 260 | 478 |
| Anchor Point CDP..... | 81 | 2 | 60 | 12 | 4 | 13 | 1,822 | 7 | 133 | 30 | 5 | 20 |
| Beluga CDP..... | 0 | 0 | 0 | 0 | 0 | 0 | 18 | 0 | 2 | 0 | 0 | 0 |
| Clam Gulch CDP..... | 14 | 0 | 14 | 0 | 0 | 0 | 164 | 0 | 24 | 0 | 1 | 1 |
| Cohoe CDP..... | 58 | 4 | 52 | 9 | 9 | 5 | 1,279 | 9 | 113 | 15 | 11 | 11 |
| Diamond Ridge CDP..... | 40 | 3 | 22 | 16 | 0 | 1 | 1,100 | 5 | 58 | 31 | 0 | 3 |
| Fox River CDP..... | 0 | 0 | 0 | 0 | 0 | 0 | 677 | 0 | 0 | 8 | 0 | 0 |
| Fritz Creek CDP..... | 96 | 29 | 65 | 14 | 9 | 3 | 1,833 | 38 | 121 | 29 | 12 | 17 |
| Funny River CDP..... | 24 | 4 | 15 | 4 | 1 | 2 | 822 | 5 | 55 | 6 | 3 | 12 |
| Halibut Cove CDP..... | 5 | 0 | 4 | 1 | 1 | 0 | 71 | 0 | 9 | 1 | 1 | 0 |
| Happy Valley CDP..... | 32 | 5 | 26 | 3 | 0 | 1 | 551 | 6 | 61 | 5 | 0 | 4 |
| Homer city..... | 218 | 13 | 168 | 41 | 3 | 18 | 4,688 | 32 | 374 | 89 | 8 | 48 |
| Kachemak city..... | 13 | 1 | 11 | 1 | 0 | 0 | 446 | 1 | 30 | 7 | 0 | 1 |
| Kalifornsky CDP..... | 412 | 25 | 311 | 93 | 49 | 20 | 7,254 | 53 | 703 | 167 | 62 | 84 |
| Kasilof CDP..... | 34 | 1 | 32 | 2 | 1 | 0 | 516 | 2 | 55 | 5 | 1 | 6 |
| Kenai city..... | 523 | 50 | 442 | 92 | 42 | 19 | 6,193 | 99 | 1,074 | 196 | 63 | 80 |
| Nanwalek CDP..... | 19 | 2 | 23 | 4 | 1 | 0 | 46 | 2 | 227 | 4 | 1 | 0 |
| Nikiski CDP..... | 190 | 15 | 175 | 30 | 7 | 7 | 4,037 | 20 | 522 | 80 | 23 | 29 |
| Nikolaevsk CDP..... | 11 | 0 | 8 | 2 | 0 | 1 | 305 | 0 | 19 | 3 | 0 | 2 |
| Ninilchik CDP..... | 45 | 2 | 43 | 2 | 1 | 2 | 735 | 4 | 179 | 5 | 2 | 6 |
| Point Possession CDP..... | 0 | 0 | 0 | 0 | 0 | 0 | 3 | 0 | 0 | 0 | 0 | 0 |

Table 5.

Population for Selected Categories of Race: 2010—Con.

[For information on confidentiality protection, nonsampling error, and definitions, see Selected Appendixes at <www.census.gov/prod/cen2010/cph-1-a.pdf>]

| State Borough and Census Area Census Subarea Place | Race in combination with one or more other races | | | | | | Race alone or in combination with one or more other races | | | | | |
|---|--|---------------------------------|---|-------|--|--------------------|---|---------------------------------|---|-------|--|--------------------|
| | White | Black or African American | American Indian and Alaska Native | Asian | Native Hawaiian and Other Pacific Islander | Some Other Race | White | Black or African American | American Indian and Alaska Native | Asian | Native Hawaiian and Other Pacific Islander | Some Other Race |
| Kenai Peninsula Borough—Con. | | | | | | | | | | | | |
| Kenai-Cook Inlet census subarea—Con. | | | | | | | | | | | | |
| Port Graham CDP..... | 34 | 3 | 34 | 2 | 0 | 0 | 49 | 5 | 160 | 2 | 0 | 0 |
| Ridgeway CDP..... | 111 | 2 | 98 | 7 | 5 | 14 | 1,891 | 4 | 185 | 25 | 10 | 27 |
| Salamatof CDP..... | 58 | 10 | 61 | 8 | 2 | 4 | 751 | 19 | 236 | 29 | 8 | 10 |
| Seldovia city..... | 27 | 2 | 20 | 10 | 4 | 0 | 212 | 5 | 55 | 13 | 4 | 0 |
| Seldovia Village CDP..... | 20 | 6 | 23 | 1 | 0 | 0 | 116 | 8 | 66 | 2 | 0 | 0 |
| Soldotna city..... | 273 | 17 | 181 | 67 | 16 | 31 | 3,847 | 28 | 362 | 133 | 28 | 66 |
| Sterling CDP..... | 234 | 26 | 159 | 56 | 5 | 23 | 5,278 | 34 | 405 | 100 | 11 | 48 |
| Tyonek CDP..... | 4 | 2 | 11 | 0 | 5 | 0 | 13 | 2 | 162 | 0 | 5 | 0 |
| Seward-Hope census subarea..... | 340 | 37 | 286 | 51 | 12 | 22 | 4,687 | 138 | 974 | 167 | 37 | 44 |
| Bear Creek CDP..... | 104 | 8 | 92 | 15 | 2 | 3 | 1,686 | 20 | 302 | 46 | 6 | 9 |
| Cooper Landing CDP..... | 6 | 0 | 5 | 3 | 0 | 0 | 282 | 0 | 9 | 5 | 0 | 0 |
| Crown Point CDP..... | 3 | 0 | 3 | 0 | 0 | 0 | 65 | 3 | 6 | 3 | 0 | 0 |
| Hope CDP..... | 13 | 0 | 6 | 6 | 1 | 0 | 182 | 0 | 14 | 7 | 2 | 0 |
| Lowell Point CDP..... | 0 | 0 | 0 | 0 | 0 | 0 | 77 | 0 | 3 | 0 | 0 | 0 |
| Moose Pass CDP..... | 4 | 0 | 4 | 0 | 0 | 0 | 210 | 3 | 7 | 1 | 2 | 0 |
| Primrose CDP..... | 5 | 0 | 5 | 0 | 0 | 0 | 74 | 0 | 9 | 0 | 0 | 0 |
| Seward city..... | 199 | 29 | 165 | 26 | 9 | 18 | 2,043 | 112 | 616 | 90 | 26 | 34 |
| Sunrise CDP..... | 0 | 0 | 0 | 0 | 0 | 0 | 17 | 0 | 0 | 1 | 0 | 0 |
| Ketchikan Gateway Borough..... | 1,148 | 102 | 991 | 240 | 45 | 58 | 10,324 | 180 | 2,901 | 1,183 | 72 | 151 |
| Ketchikan census subarea..... | 1,148 | 102 | 991 | 240 | 45 | 58 | 10,324 | 180 | 2,901 | 1,183 | 72 | 151 |
| Ketchikan city..... | 737 | 64 | 632 | 165 | 28 | 37 | 5,624 | 127 | 1,977 | 1,033 | 51 | 93 |
| Loring CDP..... | 2 | 0 | 2 | 0 | 0 | 0 | 3 | 0 | 3 | 0 | 0 | 0 |
| Saxman city..... | 54 | 7 | 68 | 3 | 1 | 5 | 179 | 10 | 276 | 5 | 1 | 9 |
| Kodiak Island Borough..... | 929 | 86 | 691 | 267 | 81 | 113 | 8,451 | 178 | 2,488 | 2,927 | 168 | 510 |
| Kodiak Island census subarea..... | 929 | 86 | 691 | 267 | 81 | 113 | 8,451 | 178 | 2,488 | 2,927 | 168 | 510 |
| Akhiok city..... | 15 | 4 | 26 | 13 | 0 | 0 | 21 | 5 | 62 | 14 | 0 | 0 |
| Aleneva CDP..... | 0 | 0 | 0 | 0 | 0 | 0 | 37 | 0 | 0 | 0 | 0 | 0 |
| Chiniak CDP..... | 2 | 0 | 2 | 0 | 0 | 0 | 45 | 0 | 4 | 0 | 0 | 0 |
| Karluk CDP..... | 0 | 0 | 0 | 0 | 0 | 0 | 2 | 0 | 35 | 0 | 0 | 0 |
| Kodiak city..... | 327 | 24 | 241 | 131 | 38 | 51 | 2,796 | 54 | 848 | 2,425 | 101 | 331 |
| Kodiak Station CDP..... | 94 | 14 | 37 | 32 | 19 | 16 | 1,212 | 48 | 48 | 49 | 22 | 34 |
| Larsen Bay city..... | 4 | 0 | 4 | 0 | 0 | 0 | 25 | 0 | 66 | 0 | 0 | 0 |
| Old Harbor city..... | 3 | 0 | 3 | 0 | 0 | 0 | 27 | 0 | 194 | 0 | 0 | 0 |
| Ouzinkie city..... | 15 | 0 | 12 | 3 | 0 | 0 | 32 | 0 | 140 | 4 | 0 | 0 |
| Port Lions city..... | 5 | 0 | 5 | 0 | 0 | 0 | 75 | 0 | 119 | 5 | 0 | 0 |
| Womens Bay CDP..... | 56 | 6 | 49 | 5 | 5 | 1 | 671 | 8 | 83 | 13 | 6 | 2 |
| Lake and Peninsula Borough..... | 139 | 17 | 156 | 17 | 4 | 0 | 519 | 26 | 1,217 | 23 | 9 | 6 |
| Lake and Peninsula census subarea..... | 139 | 17 | 156 | 17 | 4 | 0 | 519 | 26 | 1,217 | 23 | 9 | 6 |
| Chignik city..... | 3 | 0 | 4 | 1 | 0 | 0 | 34 | 0 | 56 | 4 | 0 | 1 |
| Chignik Lagoon CDP..... | 7 | 1 | 9 | 0 | 1 | 0 | 23 | 1 | 58 | 1 | 1 | 3 |
| Chignik Lake CDP..... | 2 | 0 | 1 | 0 | 1 | 0 | 4 | 0 | 70 | 0 | 1 | 0 |
| Egegik city..... | 8 | 0 | 8 | 0 | 0 | 0 | 60 | 0 | 51 | 0 | 5 | 1 |
| Igiugig CDP..... | 16 | 1 | 15 | 0 | 0 | 0 | 30 | 1 | 35 | 0 | 0 | 0 |
| Iliamna CDP..... | 14 | 0 | 12 | 2 | 0 | 0 | 50 | 0 | 71 | 2 | 0 | 0 |
| Ivanof Bay CDP..... | 0 | 0 | 0 | 0 | 0 | 0 | 0 | 0 | 7 | 0 | 0 | 0 |
| Kokhanok CDP..... | 7 | 4 | 17 | 6 | 0 | 0 | 23 | 4 | 153 | 6 | 0 | 1 |
| Levelock CDP..... | 4 | 0 | 4 | 0 | 0 | 0 | 11 | 0 | 62 | 0 | 0 | 0 |
| Newhalen city..... | 22 | 1 | 23 | 0 | 0 | 0 | 36 | 2 | 175 | 0 | 0 | 0 |
| Nondalton city..... | 27 | 6 | 33 | 5 | 2 | 0 | 53 | 6 | 137 | 5 | 2 | 0 |
| Pedro Bay CDP..... | 2 | 0 | 2 | 0 | 0 | 0 | 14 | 0 | 30 | 0 | 0 | 0 |
| Perryville CDP..... | 2 | 0 | 2 | 0 | 0 | 0 | 5 | 0 | 110 | 0 | 0 | 0 |
| Pilot Point city..... | 12 | 0 | 12 | 0 | 0 | 0 | 23 | 0 | 57 | 0 | 0 | 0 |
| Pope-Vannoy Landing CDP..... | 1 | 0 | 1 | 0 | 0 | 0 | 4 | 0 | 3 | 0 | 0 | 0 |
| Port Alsworth CDP..... | 5 | 4 | 8 | 1 | 0 | 0 | 113 | 11 | 42 | 2 | 0 | 0 |
| Port Heiden city..... | 2 | 0 | 2 | 0 | 0 | 0 | 17 | 0 | 87 | 0 | 0 | 0 |
| Ugashik CDP..... | 2 | 0 | 2 | 0 | 0 | 0 | 5 | 0 | 9 | 0 | 0 | 0 |
| Matanuska-Susitna Borough..... | 5,374 | 770 | 4,063 | 1,014 | 347 | 395 | 80,914 | 1,626 | 8,964 | 2,110 | 568 | 1,035 |
| Matanuska-Susitna census subarea..... | 5,374 | 770 | 4,063 | 1,014 | 347 | 395 | 80,914 | 1,626 | 8,964 | 2,110 | 568 | 1,035 |
| Big Lake CDP..... | 164 | 11 | 123 | 26 | 25 | 23 | 3,048 | 18 | 357 | 44 | 28 | 45 |
| Buffalo Soapstone CDP..... | 84 | 5 | 55 | 24 | 6 | 2 | 803 | 19 | 83 | 28 | 8 | 5 |
| Butte CDP..... | 128 | 10 | 102 | 10 | 13 | 5 | 3,062 | 20 | 242 | 29 | 18 | 13 |
| Chase CDP..... | 0 | 0 | 0 | 0 | 0 | 0 | 34 | 0 | 0 | 0 | 0 | 0 |
| Chickaloon CDP..... | 17 | 0 | 16 | 1 | 0 | 0 | 252 | 0 | 33 | 3 | 0 | 1 |
| Eureka Roadhouse CDP..... | 4 | 0 | 2 | 2 | 0 | 0 | 26 | 0 | 4 | 3 | 0 | 0 |
| Farm Loop CDP..... | 50 | 11 | 26 | 7 | 4 | 9 | 963 | 19 | 69 | 16 | 5 | 13 |
| Fishhook CDP..... | 274 | 29 | 205 | 50 | 10 | 21 | 4,368 | 57 | 372 | 107 | 21 | 55 |
| Gateway CDP..... | 317 | 49 | 240 | 64 | 12 | 21 | 5,054 | 104 | 474 | 166 | 37 | 82 |
| Glacier View CDP..... | 11 | 2 | 11 | 0 | 0 | 0 | 231 | 2 | 13 | 1 | 0 | 0 |
| Houston city..... | 170 | 18 | 138 | 13 | 1 | 10 | 1,742 | 25 | 266 | 24 | 5 | 30 |
| Knik-Fairview CDP..... | 1,007 | 148 | 754 | 208 | 82 | 64 | 13,586 | 297 | 1,541 | 423 | 137 | 130 |
| Knik River CDP..... | 34 | 6 | 27 | 2 | 5 | 5 | 692 | 16 | 55 | 11 | 5 | 9 |
| Lake Louise CDP..... | 0 | 0 | 0 | 0 | 0 | 0 | 45 | 0 | 1 | 0 | 0 | 0 |
| Lakes CDP..... | 534 | 65 | 398 | 125 | 33 | 42 | 7,645 | 144 | 837 | 200 | 40 | 125 |
| Lazy Mountain CDP..... | 70 | 9 | 57 | 10 | 3 | 3 | 1,400 | 14 | 108 | 22 | 3 | 11 |
| Meadow Lakes CDP..... | 446 | 41 | 341 | 57 | 31 | 42 | 6,896 | 92 | 777 | 135 | 60 | 96 |

Table 5.
Population for Selected Categories of Race: 2010—Con.

[For information on confidentiality protection, nonsampling error, and definitions, see Selected Appendixes at <www.census.gov/prod/cen2010/cph-1-a.pdf>]

| State Borough and Census Area Census Subarea Place | Race in combination with one or more other races | | | | | | Race alone or in combination with one or more other races | | | | | |
|---|--|---------------------------------|---|-------|--|--------------------|---|---------------------------------|---|-------|--|--------------------|
| | White | Black or African American | American Indian and Alaska Native | Asian | Native Hawaiian and Other Pacific Islander | Some Other Race | White | Black or African American | American Indian and Alaska Native | Asian | Native Hawaiian and Other Pacific Islander | Some Other Race |
| Matanuska-Susitna Borough—Con. | | | | | | | | | | | | |
| Matanuska-Susitna census subarea—Con. | | | | | | | | | | | | |
| Palmer city..... | 404 | 88 | 315 | 85 | 44 | 23 | 5,103 | 197 | 859 | 151 | 65 | 68 |
| Petersville CDP..... | 1 | 0 | 1 | 0 | 0 | 0 | 4 | 0 | 1 | 0 | 0 | 0 |
| Point MacKenzie CDP..... | 9 | 2 | 9 | 5 | 7 | 1 | 367 | 26 | 132 | 8 | 9 | 4 |
| Skwentna CDP..... | 0 | 0 | 0 | 0 | 0 | 0 | 37 | 0 | 0 | 0 | 0 | 0 |
| Susitna CDP..... | 0 | 0 | 0 | 0 | 0 | 0 | 18 | 0 | 0 | 0 | 0 | 0 |
| Susitna North CDP..... | 64 | 9 | 54 | 8 | 2 | 1 | 1,167 | 13 | 121 | 17 | 2 | 11 |
| Sutton-Alpine CDP..... | 99 | 18 | 101 | 20 | 7 | 4 | 1,109 | 53 | 344 | 46 | 13 | 9 |
| Talkeetna CDP..... | 30 | 3 | 24 | 6 | 0 | 1 | 831 | 6 | 56 | 10 | 4 | 3 |
| Tanaina CDP..... | 493 | 81 | 354 | 104 | 23 | 46 | 7,536 | 150 | 722 | 205 | 34 | 128 |
| Trapper Creek CDP..... | 26 | 3 | 23 | 2 | 0 | 0 | 442 | 5 | 54 | 7 | 0 | 0 |
| Wasilla city..... | 475 | 82 | 346 | 85 | 20 | 44 | 7,004 | 188 | 752 | 252 | 39 | 136 |
| Willow CDP..... | 55 | 4 | 49 | 9 | 2 | 5 | 1,963 | 4 | 158 | 26 | 4 | 11 |
| Nome Census Area..... | 535 | 34 | 550 | 57 | 10 | 19 | 2,087 | 61 | 7,749 | 153 | 19 | 41 |
| Nome census subarea..... | 535 | 34 | 550 | 57 | 10 | 19 | 2,087 | 61 | 7,749 | 153 | 19 | 41 |
| Brevig Mission city..... | 10 | 0 | 11 | 0 | 1 | 0 | 28 | 2 | 366 | 0 | 1 | 2 |
| Diomedes city..... | 4 | 0 | 4 | 0 | 0 | 0 | 9 | 0 | 110 | 0 | 0 | 0 |
| Elim city..... | 9 | 0 | 9 | 0 | 0 | 0 | 33 | 0 | 305 | 1 | 0 | 0 |
| Gambell city..... | 3 | 0 | 3 | 0 | 0 | 0 | 29 | 0 | 654 | 1 | 0 | 0 |
| Golovin city..... | 2 | 0 | 3 | 1 | 0 | 0 | 9 | 0 | 148 | 1 | 0 | 1 |
| Koyuk city..... | 18 | 0 | 24 | 6 | 0 | 0 | 30 | 0 | 319 | 7 | 0 | 0 |
| Nome city..... | 375 | 28 | 377 | 46 | 9 | 17 | 1,468 | 46 | 2,348 | 124 | 18 | 35 |
| Port Clarence CDP..... | 0 | 0 | 0 | 0 | 0 | 0 | 23 | 1 | 0 | 0 | 0 | 0 |
| St. Michael city..... | 9 | 0 | 10 | 0 | 0 | 1 | 31 | 0 | 379 | 0 | 0 | 1 |
| Savoonga city..... | 3 | 0 | 3 | 0 | 0 | 0 | 36 | 0 | 637 | 1 | 0 | 0 |
| Shaktolik city..... | 1 | 0 | 1 | 0 | 0 | 0 | 10 | 0 | 242 | 0 | 0 | 0 |
| Shishmaref city..... | 6 | 1 | 6 | 1 | 0 | 1 | 26 | 1 | 540 | 3 | 0 | 1 |
| Stebbins city..... | 0 | 0 | 0 | 0 | 0 | 0 | 24 | 1 | 530 | 1 | 0 | 0 |
| Teller city..... | 0 | 0 | 0 | 0 | 0 | 0 | 9 | 0 | 220 | 0 | 0 | 0 |
| Unalakleet city..... | 39 | 5 | 42 | 2 | 0 | 0 | 142 | 9 | 574 | 6 | 0 | 1 |
| Wales city..... | 13 | 0 | 13 | 0 | 0 | 0 | 22 | 0 | 136 | 0 | 0 | 0 |
| White Mountain city..... | 12 | 0 | 12 | 0 | 0 | 0 | 35 | 0 | 167 | 0 | 0 | 0 |
| North Slope Borough..... | 368 | 72 | 412 | 89 | 51 | 22 | 3,515 | 166 | 5,512 | 514 | 155 | 89 |
| North Slope census subarea..... | 368 | 72 | 412 | 89 | 51 | 22 | 3,515 | 166 | 5,512 | 514 | 155 | 89 |
| Anaktuvuk Pass city..... | 22 | 6 | 28 | 1 | 1 | 0 | 45 | 7 | 298 | 1 | 2 | 0 |
| Atkasuk city..... | 2 | 0 | 2 | 0 | 0 | 0 | 18 | 0 | 217 | 0 | 0 | 0 |
| Barrow city..... | 270 | 42 | 312 | 75 | 45 | 14 | 982 | 83 | 2,889 | 459 | 144 | 48 |
| Kaktovik city..... | 3 | 0 | 3 | 0 | 0 | 0 | 27 | 0 | 215 | 0 | 0 | 0 |
| Nuiqsut city..... | 10 | 2 | 10 | 0 | 0 | 0 | 50 | 3 | 360 | 0 | 0 | 0 |
| Point Hope city..... | 14 | 14 | 26 | 0 | 0 | 2 | 53 | 17 | 629 | 0 | 0 | 3 |
| Point Lay CDP..... | 1 | 0 | 1 | 0 | 0 | 0 | 21 | 0 | 168 | 0 | 1 | 0 |
| Prudhoe Bay CDP..... | 34 | 7 | 19 | 12 | 5 | 5 | 1,887 | 49 | 188 | 47 | 8 | 36 |
| Wainwright city..... | 9 | 0 | 9 | 1 | 0 | 1 | 54 | 0 | 510 | 1 | 0 | 1 |
| Northwest Arctic Borough..... | 384 | 42 | 429 | 36 | 15 | 7 | 1,230 | 79 | 6,550 | 78 | 27 | 24 |
| Northwest Arctic census subarea..... | 384 | 42 | 429 | 36 | 15 | 7 | 1,230 | 79 | 6,550 | 78 | 27 | 24 |
| Ambler city..... | 5 | 5 | 10 | 0 | 1 | 0 | 34 | 6 | 228 | 0 | 1 | 0 |
| Buckland city..... | 8 | 0 | 8 | 0 | 0 | 0 | 19 | 0 | 405 | 0 | 0 | 0 |
| Deering city..... | 0 | 1 | 5 | 4 | 0 | 0 | 11 | 1 | 111 | 4 | 0 | 0 |
| Kiana city..... | 10 | 0 | 10 | 0 | 0 | 0 | 34 | 1 | 336 | 0 | 0 | 0 |
| Kivalina city..... | 1 | 5 | 6 | 0 | 0 | 0 | 9 | 5 | 366 | 0 | 0 | 0 |
| Kobuk city..... | 1 | 0 | 0 | 0 | 0 | 1 | 14 | 0 | 136 | 1 | 0 | 1 |
| Kotzebue city..... | 213 | 17 | 230 | 26 | 8 | 2 | 725 | 46 | 2,585 | 66 | 19 | 14 |
| Noatak CDP..... | 12 | 1 | 12 | 0 | 0 | 0 | 25 | 3 | 499 | 0 | 0 | 0 |
| Noorvik city..... | 37 | 5 | 48 | 2 | 5 | 3 | 62 | 8 | 638 | 2 | 6 | 3 |
| Red Dog Mine CDP..... | 14 | 3 | 16 | 2 | 1 | 0 | 142 | 3 | 173 | 3 | 1 | 5 |
| Selawik city..... | 83 | 5 | 84 | 2 | 0 | 1 | 116 | 6 | 792 | 2 | 0 | 1 |
| Shungnak city..... | 0 | 0 | 0 | 0 | 0 | 0 | 15 | 0 | 247 | 0 | 0 | 0 |
| Petersburg Census Area..... | 287 | 13 | 271 | 97 | 11 | 10 | 2,998 | 28 | 885 | 197 | 18 | 52 |
| Petersburg census subarea..... | 287 | 13 | 271 | 97 | 11 | 10 | 2,998 | 28 | 885 | 197 | 18 | 52 |
| Kake city..... | 51 | 2 | 64 | 19 | 1 | 1 | 146 | 3 | 449 | 19 | 2 | 8 |
| Kupreanof city..... | 1 | 0 | 1 | 0 | 0 | 0 | 25 | 0 | 1 | 2 | 0 | 0 |
| Petersburg city..... | 218 | 10 | 183 | 72 | 9 | 9 | 2,576 | 23 | 390 | 167 | 15 | 44 |
| Port Alexander city..... | 1 | 0 | 1 | 0 | 0 | 0 | 48 | 0 | 3 | 2 | 0 | 0 |
| Prince of Wales-Hyder Census Area..... | 419 | 29 | 423 | 91 | 23 | 15 | 3,218 | 46 | 2,630 | 112 | 44 | 35 |
| Hyder census subarea..... | 3 | 0 | 4 | 0 | 1 | 1 | 82 | 0 | 5 | 0 | 2 | 3 |
| Hyder CDP..... | 3 | 0 | 4 | 0 | 1 | 1 | 82 | 0 | 5 | 0 | 2 | 3 |
| Metlakatla Indian Community census subarea..... | 76 | 8 | 84 | 7 | 6 | 0 | 221 | 14 | 1,294 | 9 | 16 | 3 |
| Metlakatla CDP..... | 75 | 8 | 83 | 7 | 6 | 0 | 216 | 14 | 1,245 | 9 | 16 | 1 |
| Prince of Wales census subarea..... | 340 | 21 | 335 | 84 | 16 | 14 | 2,915 | 32 | 1,331 | 103 | 26 | 29 |
| Coffman Cove city..... | 3 | 0 | 3 | 0 | 0 | 0 | 169 | 0 | 10 | 0 | 0 | 0 |
| Craig city..... | 150 | 7 | 138 | 36 | 5 | 4 | 931 | 11 | 378 | 45 | 7 | 9 |
| Edna Bay CDP..... | 0 | 0 | 0 | 0 | 0 | 0 | 41 | 1 | 0 | 0 | 0 | 0 |
| Hollis CDP..... | 4 | 0 | 5 | 1 | 0 | 0 | 104 | 0 | 10 | 2 | 1 | 0 |
| Hydaburg city..... | 29 | 7 | 34 | 2 | 0 | 3 | 72 | 9 | 324 | 2 | 1 | 7 |

Table 5.
Population for Selected Categories of Race: 2010—Con.

[For information on confidentiality protection, nonsampling error, and definitions, see Selected Appendixes at <www.census.gov/prod/cen2010/cph-1-a.pdf>]

| State Borough and Census Area Census Subarea Place | Race in combination with one or more other races | | | | | | Race alone or in combination with one or more other races | | | | | |
|---|--|---------------------------------|---|-------|--|--------------------|---|---------------------------------|---|-------|--|--------------------|
| | White | Black or African American | American Indian and Alaska Native | Asian | Native Hawaiian and Other Pacific Islander | Some Other Race | White | Black or African American | American Indian and Alaska Native | Asian | Native Hawaiian and Other Pacific Islander | Some Other Race |
| Prince of Wales-Hyder Census Area—Con. | | | | | | | | | | | | |
| Prince of Wales census subarea—Con. | | | | | | | | | | | | |
| Kasaan city..... | 5 | 0 | 5 | 0 | 0 | 0 | 31 | 0 | 22 | 1 | 0 | 0 |
| Klawock city..... | 65 | 3 | 81 | 31 | 6 | 4 | 355 | 5 | 446 | 35 | 7 | 8 |
| Naukati Bay CDP..... | 6 | 2 | 2 | 2 | 0 | 0 | 105 | 2 | 9 | 3 | 0 | 0 |
| Point Baker CDP..... | 2 | 0 | 2 | 3 | 2 | 2 | 13 | 0 | 2 | 3 | 2 | 2 |
| Port Protection CDP..... | 4 | 0 | 4 | 0 | 0 | 0 | 39 | 0 | 13 | 0 | 0 | 0 |
| Thorne Bay city..... | 20 | 0 | 13 | 6 | 0 | 1 | 453 | 1 | 23 | 9 | 2 | 3 |
| Whale Pass CDP..... | 1 | 0 | 1 | 0 | 0 | 0 | 28 | 0 | 1 | 0 | 3 | 0 |
| Sitka City and Borough..... | 793 | 41 | 691 | 189 | 48 | 49 | 6,591 | 88 | 2,184 | 718 | 78 | 162 |
| Sitka census subarea..... | 793 | 41 | 691 | 189 | 48 | 49 | 6,591 | 88 | 2,184 | 718 | 78 | 162 |
| Sitka city and borough..... | 793 | 41 | 691 | 189 | 48 | 49 | 6,591 | 88 | 2,184 | 718 | 78 | 162 |
| Skagway Municipality..... | 37 | 2 | 18 | 17 | 1 | 5 | 922 | 2 | 52 | 22 | 2 | 9 |
| Skagway census subarea..... | 37 | 2 | 18 | 17 | 1 | 5 | 922 | 2 | 52 | 22 | 2 | 9 |
| Skagway CDP..... | 37 | 2 | 18 | 17 | 1 | 5 | 874 | 2 | 52 | 22 | 2 | 9 |
| Southeast Fairbanks Census Area..... | 331 | 30 | 249 | 49 | 11 | 30 | 5,982 | 106 | 1,057 | 113 | 29 | 99 |
| Southeast Fairbanks census subarea..... | 331 | 30 | 249 | 49 | 11 | 30 | 5,982 | 106 | 1,057 | 113 | 29 | 99 |
| Alcan Border CDP..... | 2 | 0 | 0 | 0 | 0 | 2 | 32 | 0 | 0 | 0 | 0 | 3 |
| Big Delta CDP..... | 21 | 7 | 8 | 6 | 2 | 1 | 568 | 8 | 22 | 8 | 5 | 3 |
| Chicken CDP..... | 0 | 0 | 0 | 0 | 0 | 0 | 7 | 0 | 0 | 0 | 0 | 0 |
| Delta Junction city..... | 39 | 5 | 22 | 14 | 1 | 3 | 883 | 22 | 53 | 25 | 7 | 12 |
| Deltana CDP..... | 63 | 9 | 38 | 15 | 1 | 9 | 2,137 | 30 | 95 | 36 | 8 | 15 |
| Dot Lake CDP..... | 1 | 0 | 1 | 0 | 0 | 0 | 10 | 0 | 4 | 0 | 0 | 0 |
| Dot Lake Village CDP..... | 6 | 0 | 6 | 0 | 0 | 0 | 11 | 0 | 57 | 0 | 0 | 0 |
| Dry Creek CDP..... | 0 | 0 | 0 | 0 | 0 | 0 | 94 | 0 | 0 | 0 | 0 | 0 |
| Eagle city..... | 1 | 0 | 1 | 0 | 0 | 0 | 79 | 0 | 8 | 0 | 0 | 0 |
| Eagle Village CDP..... | 2 | 0 | 2 | 0 | 0 | 0 | 39 | 1 | 28 | 1 | 0 | 0 |
| Fort Greely CDP..... | 27 | 7 | 10 | 4 | 5 | 11 | 449 | 30 | 20 | 12 | 6 | 54 |
| Healy Lake CDP..... | 0 | 0 | 0 | 0 | 0 | 0 | 2 | 0 | 11 | 0 | 0 | 0 |
| Northway CDP..... | 6 | 0 | 4 | 2 | 0 | 0 | 14 | 0 | 60 | 3 | 0 | 0 |
| Northway Junction CDP..... | 6 | 0 | 6 | 0 | 0 | 0 | 18 | 0 | 42 | 0 | 0 | 0 |
| Northway Village CDP..... | 20 | 1 | 20 | 0 | 0 | 0 | 22 | 1 | 96 | 0 | 0 | 0 |
| Tanacross CDP..... | 13 | 0 | 13 | 0 | 0 | 0 | 27 | 0 | 122 | 0 | 0 | 0 |
| Tetlin CDP..... | 5 | 0 | 5 | 0 | 0 | 0 | 13 | 0 | 119 | 0 | 0 | 0 |
| Tok CDP..... | 105 | 1 | 102 | 5 | 2 | 2 | 1,085 | 9 | 255 | 10 | 2 | 7 |
| Whitestone CDP..... | 3 | 0 | 0 | 3 | 0 | 0 | 94 | 0 | 0 | 5 | 0 | 1 |
| Valdez-Cordova Census Area..... | 660 | 38 | 551 | 97 | 24 | 56 | 7,787 | 84 | 1,866 | 451 | 78 | 102 |
| Chugach census subarea..... | 469 | 31 | 366 | 84 | 22 | 41 | 5,564 | 66 | 1,003 | 427 | 63 | 82 |
| Chenega CDP..... | 6 | 0 | 6 | 0 | 0 | 0 | 36 | 0 | 46 | 0 | 0 | 0 |
| Cordova city..... | 195 | 13 | 146 | 31 | 4 | 26 | 1,768 | 23 | 344 | 275 | 5 | 38 |
| Tatitlek CDP..... | 5 | 0 | 5 | 0 | 0 | 0 | 32 | 0 | 58 | 1 | 1 | 1 |
| Valdez city..... | 235 | 17 | 188 | 46 | 17 | 14 | 3,477 | 41 | 513 | 122 | 49 | 40 |
| Whittier city..... | 28 | 1 | 21 | 7 | 1 | 1 | 181 | 2 | 33 | 24 | 8 | 2 |
| Copper River census subarea..... | 191 | 7 | 185 | 13 | 2 | 15 | 2,223 | 18 | 863 | 24 | 15 | 20 |
| Chisana CDP..... | 0 | 0 | 0 | 0 | 0 | 0 | 0 | 0 | 0 | 0 | 0 | 0 |
| Chistochina CDP..... | 6 | 0 | 8 | 4 | 0 | 0 | 40 | 0 | 58 | 4 | 0 | 0 |
| Chitina CDP..... | 20 | 0 | 20 | 0 | 0 | 0 | 101 | 0 | 45 | 0 | 0 | 0 |
| Copper Center CDP..... | 14 | 1 | 14 | 1 | 0 | 0 | 164 | 1 | 173 | 2 | 3 | 0 |
| Gakona CDP..... | 2 | 0 | 2 | 0 | 0 | 0 | 175 | 0 | 45 | 0 | 0 | 0 |
| Glennallen CDP..... | 51 | 5 | 49 | 2 | 2 | 3 | 425 | 7 | 86 | 5 | 12 | 5 |
| Gulkana CDP..... | 0 | 0 | 0 | 0 | 0 | 0 | 28 | 0 | 91 | 0 | 0 | 0 |
| Kenny Lake CDP..... | 27 | 0 | 25 | 0 | 0 | 7 | 323 | 1 | 54 | 1 | 0 | 8 |
| McCarthy CDP..... | 0 | 0 | 1 | 1 | 0 | 0 | 27 | 0 | 1 | 1 | 0 | 0 |
| Mendeltna CDP..... | 5 | 0 | 3 | 0 | 0 | 2 | 39 | 0 | 3 | 0 | 0 | 2 |
| Mentasta Lake CDP..... | 1 | 0 | 1 | 0 | 0 | 0 | 27 | 0 | 86 | 0 | 0 | 0 |
| Nabesna CDP..... | 0 | 0 | 0 | 0 | 0 | 0 | 5 | 0 | 0 | 0 | 0 | 0 |
| Neelchina CDP..... | 2 | 0 | 2 | 0 | 0 | 0 | 53 | 0 | 7 | 0 | 0 | 1 |
| Paxson CDP..... | 1 | 0 | 1 | 0 | 0 | 0 | 38 | 2 | 1 | 0 | 0 | 0 |
| Silver Springs CDP..... | 4 | 0 | 2 | 2 | 0 | 0 | 103 | 0 | 11 | 4 | 0 | 0 |
| Slana CDP..... | 5 | 0 | 5 | 0 | 0 | 0 | 127 | 1 | 24 | 0 | 0 | 0 |
| Tazlina CDP..... | 31 | 1 | 32 | 0 | 0 | 0 | 195 | 1 | 132 | 1 | 0 | 0 |
| Tolsona CDP..... | 0 | 0 | 0 | 0 | 0 | 0 | 29 | 1 | 0 | 0 | 0 | 0 |
| Tonsina CDP..... | 3 | 0 | 1 | 2 | 0 | 0 | 71 | 0 | 8 | 2 | 0 | 0 |
| Willow Creek CDP..... | 8 | 0 | 8 | 1 | 0 | 3 | 164 | 4 | 27 | 3 | 0 | 4 |
| Wade Hampton Census Area..... | 118 | 21 | 150 | 9 | 11 | 1 | 319 | 22 | 7,235 | 27 | 11 | 4 |
| Wade Hampton census subarea..... | 118 | 21 | 150 | 9 | 11 | 1 | 319 | 22 | 7,235 | 27 | 11 | 4 |
| Alakanuk city..... | 14 | 3 | 17 | 0 | 0 | 0 | 28 | 3 | 660 | 3 | 0 | 0 |
| Chevak city..... | 15 | 10 | 22 | 0 | 0 | 0 | 37 | 10 | 912 | 3 | 0 | 1 |
| Emmonak city..... | 2 | 0 | 3 | 1 | 0 | 0 | 26 | 0 | 737 | 2 | 0 | 0 |
| Hooper Bay city..... | 32 | 3 | 36 | 2 | 1 | 0 | 53 | 3 | 1,070 | 2 | 1 | 1 |
| Kotlik city..... | 2 | 1 | 2 | 0 | 0 | 0 | 13 | 1 | 563 | 2 | 0 | 1 |
| Marshall city..... | 8 | 0 | 10 | 1 | 1 | 0 | 19 | 0 | 402 | 2 | 1 | 0 |
| Mountain Village city..... | 19 | 1 | 26 | 5 | 4 | 1 | 53 | 1 | 773 | 11 | 4 | 1 |
| Nunam Iqua city..... | 3 | 0 | 3 | 0 | 0 | 0 | 14 | 0 | 174 | 2 | 0 | 0 |
| Pilot Station city..... | 1 | 0 | 1 | 0 | 0 | 0 | 11 | 0 | 558 | 0 | 0 | 0 |
| Pitkas Point CDP..... | 1 | 0 | 1 | 0 | 0 | 0 | 3 | 0 | 107 | 0 | 0 | 0 |

Table 5.

Population for Selected Categories of Race: 2010—Con.

[For information on confidentiality protection, nonsampling error, and definitions, see Selected Appendixes at <www.census.gov/prod/cen2010/cph-1-a.pdf>]

| State Borough and Census Area Census Subarea Place | Race in combination with one or more other races | | | | | | Race alone or in combination with one or more other races | | | | | |
|---|--|---------------------------------|---|-------|--|--------------------|---|---------------------------------|---|-------|--|--------------------|
| | White | Black or African American | American Indian and Alaska Native | Asian | Native Hawaiian and Other Pacific Islander | Some Other Race | White | Black or African American | American Indian and Alaska Native | Asian | Native Hawaiian and Other Pacific Islander | Some Other Race |
| Wade Hampton Census Area—Con. | | | | | | | | | | | | |
| Wade Hampton census subarea—Con. | | | | | | | | | | | | |
| Russian Mission city..... | 3 | 0 | 3 | 0 | 0 | 0 | 13 | 0 | 302 | 0 | 0 | 0 |
| St. Mary's city..... | 17 | 3 | 24 | 0 | 4 | 0 | 36 | 3 | 488 | 0 | 4 | 0 |
| Scammon Bay city..... | 0 | 0 | 1 | 0 | 1 | 0 | 2 | 0 | 472 | 0 | 1 | 0 |
| Wrangell City and Borough..... | 213 | 9 | 198 | 23 | 14 | 3 | 1,932 | 13 | 582 | 56 | 15 | 8 |
| Wrangell census subarea..... | 213 | 9 | 198 | 23 | 14 | 3 | 1,932 | 13 | 582 | 56 | 15 | 8 |
| Wrangell city and borough..... | 213 | 9 | 198 | 23 | 14 | 3 | 1,932 | 13 | 582 | 56 | 15 | 8 |
| Yakutat City and Borough..... | 88 | 3 | 93 | 16 | 10 | 0 | 369 | 5 | 330 | 43 | 22 | 1 |
| Yakutat census subarea..... | 88 | 3 | 93 | 16 | 10 | 0 | 369 | 5 | 330 | 43 | 22 | 1 |
| Yakutat CDP..... | 88 | 3 | 93 | 16 | 10 | 0 | 369 | 5 | 330 | 43 | 22 | 1 |
| Yukon-Koyukuk Census Area..... | 301 | 20 | 280 | 31 | 2 | 2 | 1,544 | 30 | 4,272 | 45 | 8 | 11 |
| Koyukuk-Middle Yukon census subarea..... | 140 | 11 | 129 | 22 | 1 | 0 | 978 | 18 | 2,337 | 32 | 1 | 6 |
| Alatna CDP..... | 0 | 0 | 0 | 0 | 0 | 0 | 1 | 0 | 36 | 0 | 0 | 0 |
| Allakaket city..... | 4 | 0 | 4 | 0 | 0 | 0 | 5 | 0 | 104 | 0 | 0 | 0 |
| Bettles city..... | 2 | 0 | 2 | 0 | 0 | 0 | 11 | 1 | 2 | 0 | 0 | 0 |
| Coldfoot CDP..... | 0 | 0 | 0 | 0 | 0 | 0 | 9 | 0 | 1 | 0 | 0 | 0 |
| Evansville CDP..... | 0 | 0 | 0 | 0 | 0 | 0 | 7 | 0 | 8 | 0 | 0 | 0 |
| Four Mile Road CDP..... | 6 | 0 | 0 | 6 | 0 | 0 | 29 | 0 | 13 | 7 | 0 | 0 |
| Galena city..... | 26 | 3 | 25 | 4 | 0 | 0 | 164 | 3 | 324 | 7 | 0 | 1 |
| Hughes city..... | 0 | 0 | 0 | 0 | 0 | 0 | 1 | 2 | 74 | 0 | 0 | 0 |
| Huslia city..... | 3 | 0 | 2 | 1 | 0 | 0 | 21 | 0 | 256 | 1 | 0 | 0 |
| Kaltag city..... | 5 | 0 | 5 | 0 | 0 | 0 | 16 | 0 | 179 | 0 | 0 | 0 |
| Koyukuk city..... | 0 | 2 | 2 | 0 | 0 | 0 | 1 | 2 | 95 | 0 | 0 | 0 |
| Livengood CDP..... | 1 | 0 | 1 | 0 | 0 | 0 | 10 | 0 | 4 | 0 | 0 | 0 |
| Manley Hot Springs CDP..... | 14 | 0 | 14 | 0 | 0 | 0 | 77 | 0 | 26 | 0 | 0 | 0 |
| Minto CDP..... | 10 | 0 | 10 | 0 | 0 | 0 | 19 | 0 | 200 | 0 | 0 | 1 |
| Nenana city..... | 21 | 2 | 19 | 0 | 0 | 0 | 233 | 3 | 161 | 1 | 0 | 1 |
| New Allakaket CDP..... | 1 | 0 | 1 | 0 | 0 | 0 | 1 | 0 | 66 | 0 | 0 | 0 |
| Nulato city..... | 1 | 0 | 1 | 0 | 0 | 0 | 14 | 0 | 250 | 0 | 0 | 1 |
| Rampart CDP..... | 0 | 0 | 0 | 0 | 0 | 0 | 1 | 0 | 23 | 0 | 0 | 0 |
| Ruby city..... | 10 | 0 | 10 | 0 | 0 | 0 | 18 | 0 | 157 | 1 | 0 | 0 |
| Stevens Village CDP..... | 4 | 1 | 5 | 0 | 0 | 0 | 9 | 2 | 71 | 0 | 0 | 1 |
| Tanana city..... | 5 | 2 | 7 | 0 | 1 | 0 | 29 | 2 | 220 | 1 | 1 | 1 |
| Wiseman CDP..... | 1 | 0 | 1 | 0 | 0 | 0 | 14 | 0 | 1 | 0 | 0 | 0 |
| McGrath-Holy Cross census subarea..... | 123 | 2 | 119 | 6 | 0 | 1 | 343 | 2 | 827 | 8 | 3 | 2 |
| Anvik city..... | 3 | 0 | 3 | 0 | 0 | 0 | 6 | 0 | 82 | 0 | 0 | 0 |
| Flat CDP..... | 0 | 0 | 0 | 0 | 0 | 0 | 0 | 0 | 0 | 0 | 0 | 0 |
| Grayling city..... | 12 | 0 | 12 | 1 | 0 | 0 | 25 | 0 | 181 | 1 | 0 | 0 |
| Holy Cross city..... | 7 | 0 | 7 | 0 | 0 | 0 | 15 | 0 | 170 | 0 | 0 | 0 |
| Lake Minchumina CDP..... | 3 | 0 | 3 | 0 | 0 | 0 | 11 | 0 | 5 | 0 | 0 | 0 |
| McGrath city..... | 68 | 2 | 65 | 4 | 0 | 1 | 212 | 2 | 192 | 6 | 3 | 2 |
| Nikolai city..... | 11 | 0 | 11 | 0 | 0 | 0 | 18 | 0 | 87 | 0 | 0 | 0 |
| Shageluk city..... | 5 | 0 | 5 | 0 | 0 | 0 | 8 | 0 | 80 | 0 | 0 | 0 |
| Takotna CDP..... | 14 | 0 | 13 | 1 | 0 | 0 | 40 | 0 | 25 | 1 | 0 | 0 |
| Yukon Flats census subarea..... | 38 | 7 | 32 | 3 | 1 | 1 | 223 | 10 | 1,108 | 5 | 4 | 3 |
| Arctic Village CDP..... | 10 | 0 | 10 | 0 | 0 | 0 | 17 | 0 | 145 | 0 | 0 | 0 |
| Beaver CDP..... | 0 | 0 | 1 | 1 | 0 | 0 | 1 | 0 | 83 | 1 | 0 | 0 |
| Birch Creek CDP..... | 0 | 0 | 0 | 0 | 0 | 0 | 0 | 0 | 33 | 0 | 0 | 0 |
| Central CDP..... | 3 | 0 | 2 | 0 | 0 | 1 | 92 | 0 | 6 | 0 | 0 | 1 |
| Chalkyitsik CDP..... | 0 | 0 | 0 | 0 | 0 | 0 | 10 | 0 | 59 | 0 | 0 | 0 |
| Circle CDP..... | 6 | 4 | 2 | 0 | 0 | 0 | 16 | 4 | 90 | 0 | 0 | 0 |
| Fort Yukon city..... | 9 | 3 | 10 | 0 | 0 | 0 | 54 | 6 | 530 | 1 | 3 | 1 |
| Venetie CDP..... | 10 | 0 | 7 | 2 | 1 | 0 | 13 | 0 | 159 | 3 | 1 | 0 |

Table 6.

Population for Selected Categories of Race: 2010

[For information on confidentiality protection, nonsampling error, and definitions, see Selected Appendixes at <www.census.gov/prod/cen2010/cph-1-a.pdf>]

| State Borough and Census Area Place | Race in combination with one or more other races | | | | | | Race alone or in combination with one or more other races | | | | | |
|---|--|---------------------------------|---|--------|--|--------------------|---|---------------------------------|---|--------|--|--------------------|
| | White | Black or African American | American Indian and Alaska Native | Asian | Native Hawaiian and Other Pacific Islander | Some Other Race | White | Black or African American | American Indian and Alaska Native | Asian | Native Hawaiian and Other Pacific Islander | Some Other Race |
| Alaska..... | 45,373 | 9,887 | 33,441 | 12,267 | 3,745 | 4,081 | 518,949 | 33,150 | 138,312 | 50,402 | 11,154 | 15,183 |
| BOROUGH AND CENSUS AREA | | | | | | | | | | | | |
| Aleutians East Borough..... | 120 | 16 | 88 | 49 | 9 | 41 | 780 | 235 | 964 | 1,179 | 28 | 125 |
| Aleutians West Census Area..... | 217 | 30 | 143 | 137 | 45 | 77 | 2,221 | 362 | 1,000 | 1,743 | 148 | 425 |
| Anchorage Municipality..... | 19,900 | 6,268 | 12,932 | 6,467 | 2,152 | 2,255 | 212,398 | 22,494 | 36,062 | 30,047 | 8,053 | 9,101 |
| Bethel Census Area..... | 592 | 77 | 648 | 89 | 31 | 21 | 2,486 | 142 | 14,757 | 249 | 58 | 66 |
| Bristol Bay Borough..... | 155 | 8 | 147 | 27 | 17 | 1 | 636 | 8 | 481 | 35 | 20 | 5 |
| Denali Borough..... | 79 | 1 | 51 | 22 | 0 | 8 | 1,716 | 11 | 116 | 41 | 1 | 22 |
| Dillingham Census Area..... | 375 | 21 | 425 | 55 | 21 | 11 | 1,253 | 32 | 3,895 | 87 | 27 | 23 |
| Fairbanks North Star Borough..... | 6,043 | 1,532 | 3,794 | 1,568 | 380 | 567 | 81,218 | 5,955 | 10,673 | 4,159 | 776 | 2,013 |
| Haines Borough..... | 142 | 8 | 121 | 28 | 3 | 5 | 2,228 | 18 | 351 | 42 | 3 | 26 |
| Hoonah-Angoon Census Area..... | 185 | 22 | 215 | 27 | 3 | 1 | 1,199 | 30 | 1,105 | 39 | 4 | 7 |
| Juneau City and Borough..... | 2,520 | 314 | 2,313 | 931 | 198 | 123 | 24,334 | 593 | 6,005 | 2,850 | 416 | 509 |
| Kenai Peninsula Borough..... | 2,921 | 261 | 2,348 | 528 | 178 | 186 | 49,778 | 530 | 6,429 | 1,159 | 297 | 522 |
| Ketchikan Gateway Borough..... | 1,148 | 102 | 991 | 240 | 45 | 58 | 10,324 | 180 | 2,901 | 1,183 | 72 | 151 |
| Kodiak Island Borough..... | 929 | 86 | 691 | 267 | 81 | 113 | 8,451 | 178 | 2,488 | 2,927 | 168 | 510 |
| Lake and Peninsula Borough..... | 139 | 17 | 156 | 17 | 4 | 0 | 519 | 26 | 1,217 | 23 | 9 | 6 |
| Matanuska-Susitna Borough..... | 5,374 | 770 | 4,063 | 1,014 | 347 | 395 | 80,914 | 1,626 | 8,964 | 2,110 | 568 | 1,035 |
| Nome Census Area..... | 535 | 34 | 550 | 57 | 10 | 19 | 2,087 | 61 | 7,749 | 153 | 19 | 41 |
| North Slope Borough..... | 368 | 72 | 412 | 89 | 51 | 22 | 3,515 | 166 | 5,512 | 514 | 155 | 89 |
| Northwest Arctic Borough..... | 384 | 42 | 429 | 36 | 15 | 7 | 1,230 | 79 | 6,550 | 78 | 27 | 24 |
| Petersburg Census Area..... | 287 | 13 | 271 | 97 | 11 | 10 | 2,998 | 28 | 885 | 197 | 18 | 52 |
| Prince of Wales-Hyder Census Area..... | 419 | 29 | 423 | 91 | 23 | 15 | 3,218 | 46 | 2,630 | 112 | 44 | 35 |
| Sitka City and Borough..... | 793 | 41 | 691 | 189 | 48 | 49 | 6,591 | 88 | 2,184 | 718 | 78 | 162 |
| Skagway Municipality..... | 37 | 2 | 18 | 17 | 1 | 5 | 922 | 2 | 52 | 22 | 2 | 9 |
| Southeast Fairbanks Census Area..... | 331 | 30 | 249 | 49 | 11 | 30 | 5,982 | 106 | 1,057 | 113 | 29 | 99 |
| Valdez-Cordova Census Area..... | 660 | 38 | 551 | 97 | 24 | 56 | 7,787 | 84 | 1,866 | 451 | 78 | 102 |
| Wade Hampton Census Area..... | 118 | 21 | 150 | 9 | 11 | 1 | 319 | 22 | 7,235 | 27 | 11 | 4 |
| Wrangell City and Borough..... | 213 | 9 | 198 | 23 | 14 | 3 | 1,932 | 13 | 582 | 56 | 15 | 8 |
| Yakutat City and Borough..... | 88 | 3 | 93 | 16 | 10 | 0 | 369 | 5 | 330 | 43 | 22 | 1 |
| Yukon-Koyukuk Census Area..... | 301 | 20 | 280 | 31 | 2 | 2 | 1,544 | 30 | 4,272 | 45 | 8 | 11 |
| PLACE | | | | | | | | | | | | |
| Adak city, Aleutians West Census Area..... | 26 | 0 | 28 | 7 | 5 | 8 | 90 | 13 | 46 | 178 | 10 | 28 |
| Akiak city, Kodiak Island Borough..... | 15 | 4 | 26 | 13 | 0 | 0 | 21 | 5 | 62 | 14 | 0 | 0 |
| Akiachak CDP, Bethel Census Area..... | 4 | 3 | 7 | 0 | 0 | 0 | 26 | 4 | 603 | 1 | 0 | 0 |
| Akiak city, Bethel Census Area..... | 5 | 1 | 7 | 1 | 0 | 0 | 23 | 1 | 328 | 1 | 0 | 0 |
| Akutan city, Aleutians East Borough..... | 34 | 2 | 20 | 17 | 2 | 23 | 273 | 186 | 76 | 462 | 17 | 63 |
| Alakanuk city, Wade Hampton Census Area..... | 14 | 3 | 17 | 0 | 0 | 0 | 28 | 3 | 660 | 3 | 0 | 0 |
| Alatna CDP, Yukon-Koyukuk Census Area..... | 0 | 0 | 0 | 0 | 0 | 0 | 1 | 0 | 36 | 0 | 0 | 0 |
| Alcan Border CDP, Southeast Fairbanks Census Area..... | 2 | 0 | 0 | 0 | 0 | 2 | 32 | 0 | 0 | 0 | 0 | 3 |
| Aleknagik city, Dillingham Census Area..... | 20 | 0 | 19 | 4 | 2 | 0 | 53 | 0 | 185 | 4 | 2 | 0 |
| Aleneva CDP, Kodiak Island Borough..... | 0 | 0 | 0 | 0 | 0 | 0 | 37 | 0 | 0 | 0 | 0 | 0 |
| Allakaket city, Yukon-Koyukuk Census Area..... | 4 | 0 | 4 | 0 | 0 | 0 | 5 | 0 | 104 | 0 | 0 | 0 |
| Ambler city, Northwest Arctic Borough..... | 5 | 5 | 10 | 0 | 1 | 0 | 34 | 6 | 228 | 0 | 1 | 0 |
| Anaktuvuk Pass city, North Slope Borough..... | 22 | 6 | 28 | 1 | 1 | 0 | 45 | 7 | 298 | 1 | 2 | 0 |
| Anchorage municipality, Anchorage Municipality..... | 19,900 | 6,268 | 12,932 | 6,467 | 2,152 | 2,255 | 212,398 | 22,494 | 36,062 | 30,047 | 8,053 | 9,101 |
| Anchor Point CDP, Kenai Peninsula Borough..... | 81 | 2 | 60 | 12 | 4 | 13 | 1,822 | 7 | 133 | 30 | 5 | 20 |
| Anderson city, Denali Borough..... | 14 | 0 | 11 | 0 | 0 | 3 | 230 | 4 | 18 | 2 | 1 | 5 |
| Angoon city, Hoonah-Angoon Census Area..... | 36 | 10 | 57 | 16 | 0 | 1 | 84 | 14 | 405 | 16 | 0 | 3 |
| Aniak city, Bethel Census Area..... | 48 | 1 | 49 | 0 | 0 | 0 | 150 | 2 | 397 | 0 | 0 | 1 |
| Anvik city, Yukon-Koyukuk Census Area..... | 3 | 0 | 3 | 0 | 0 | 0 | 6 | 0 | 82 | 0 | 0 | 0 |
| Arctic Village CDP, Yukon-Koyukuk Census Area..... | 10 | 0 | 10 | 0 | 0 | 0 | 17 | 0 | 145 | 0 | 0 | 0 |
| Atka city, Aleutians West Census Area..... | 0 | 0 | 0 | 0 | 0 | 0 | 3 | 0 | 58 | 0 | 0 | 0 |
| Atmautluak CDP, Bethel Census Area..... | 0 | 0 | 0 | 0 | 0 | 0 | 4 | 2 | 271 | 0 | 0 | 0 |
| Atkasuk city, North Slope Borough..... | 2 | 0 | 2 | 0 | 0 | 0 | 18 | 0 | 217 | 0 | 0 | 0 |
| Attu Station CDP, Aleutians West Census Area..... | 0 | 0 | 0 | 0 | 0 | 0 | 19 | 0 | 1 | 0 | 1 | 0 |
| Badger CDP, Fairbanks North Star Borough..... | 1,065 | 169 | 678 | 296 | 47 | 89 | 17,388 | 703 | 1,628 | 618 | 80 | 271 |
| Barrow city, North Slope Borough..... | 270 | 42 | 312 | 75 | 45 | 14 | 982 | 83 | 2,889 | 459 | 144 | 48 |
| Bear Creek CDP, Kenai Peninsula Borough..... | 104 | 8 | 92 | 15 | 2 | 3 | 1,686 | 20 | 302 | 46 | 6 | 9 |
| Beaver CDP, Yukon-Koyukuk Census Area..... | 0 | 0 | 1 | 1 | 0 | 0 | 1 | 0 | 83 | 1 | 0 | 0 |
| Beluga CDP, Kenai Peninsula Borough..... | 0 | 0 | 0 | 0 | 0 | 0 | 18 | 0 | 2 | 0 | 0 | 0 |
| Bethel city, Bethel Census Area..... | 371 | 57 | 381 | 72 | 21 | 12 | 1,788 | 110 | 4,334 | 225 | 45 | 48 |
| Bettles city, Yukon-Koyukuk Census Area..... | 2 | 0 | 2 | 0 | 0 | 0 | 11 | 1 | 2 | 0 | 0 | 0 |
| Big Delta CDP, Southeast Fairbanks Census Area..... | 21 | 7 | 8 | 6 | 2 | 1 | 568 | 8 | 22 | 8 | 5 | 3 |
| Big Lake CDP, Matanuska-Susitna Borough..... | 164 | 11 | 123 | 26 | 25 | 23 | 3,048 | 18 | 357 | 44 | 28 | 45 |

Table 6.

Population for Selected Categories of Race: 2010—Con.

[For information on confidentiality protection, nonsampling error, and definitions, see Selected Appendixes at <www.census.gov/prod/cen2010/cph-1-a.pdf>]

| State Borough and Census Area Place | Race in combination with one or more other races | | | | | | Race alone or in combination with one or more other races | | | | | |
|--|--|---------------------------------|---|-------|--|--------------------|---|---------------------------------|---|-------|--|--------------------|
| | White | Black or African American | American Indian and Alaska Native | Asian | Native Hawaiian and Other Pacific Islander | Some Other Race | White | Black or African American | American Indian and Alaska Native | Asian | Native Hawaiian and Other Pacific Islander | Some Other Race |
| PLACE—Con. | | | | | | | | | | | | |
| Birch Creek CDP, Yukon-Koyukuk Census Area..... | 0 | 0 | 0 | 0 | 0 | 0 | 0 | 0 | 33 | 0 | 0 | 0 |
| Brevig Mission city, Nome Census Area..... | 10 | 0 | 11 | 0 | 1 | 0 | 28 | 2 | 366 | 0 | 1 | 2 |
| Buckland city, Northwest Arctic Borough..... | 8 | 0 | 8 | 0 | 0 | 0 | 19 | 0 | 405 | 0 | 0 | 0 |
| Buffalo Soapstone CDP, Matanuska-Susitna Borough..... | 84 | 5 | 55 | 24 | 6 | 2 | 803 | 19 | 83 | 28 | 8 | 5 |
| Butte CDP, Matanuska-Susitna Borough..... | 128 | 10 | 102 | 10 | 13 | 5 | 3,062 | 20 | 242 | 29 | 18 | 13 |
| Cantwell CDP, Denali Borough..... | 11 | 0 | 11 | 0 | 0 | 0 | 180 | 1 | 45 | 0 | 0 | 4 |
| Central CDP, Yukon-Koyukuk Census Area..... | 3 | 0 | 2 | 0 | 0 | 1 | 92 | 0 | 6 | 0 | 0 | 1 |
| Chalkyitsik CDP, Yukon-Koyukuk Census Area..... | 0 | 0 | 0 | 0 | 0 | 0 | 10 | 0 | 59 | 0 | 0 | 0 |
| Chase CDP, Matanuska-Susitna Borough..... | 0 | 0 | 0 | 0 | 0 | 0 | 34 | 0 | 0 | 0 | 0 | 0 |
| Chefornak city, Bethel Census Area..... | 2 | 1 | 3 | 0 | 0 | 0 | 16 | 2 | 403 | 0 | 0 | 0 |
| Chena Ridge CDP, Fairbanks North Star Borough..... | 329 | 46 | 245 | 89 | 3 | 13 | 5,181 | 120 | 603 | 194 | 5 | 58 |
| Chenega CDP, Valdez-Cordova Census Area..... | 6 | 0 | 6 | 0 | 0 | 0 | 36 | 0 | 46 | 0 | 0 | 0 |
| Chevak city, Wade Hampton Census Area..... | 15 | 10 | 22 | 0 | 0 | 0 | 37 | 10 | 912 | 3 | 0 | 1 |
| Chickaloon CDP, Matanuska-Susitna Borough..... | 17 | 0 | 16 | 1 | 0 | 0 | 252 | 0 | 33 | 3 | 0 | 1 |
| Chicken CDP, Southeast Fairbanks Census Area..... | 0 | 0 | 0 | 0 | 0 | 0 | 7 | 0 | 0 | 0 | 0 | 0 |
| Chignik city, Lake and Peninsula Borough..... | 3 | 0 | 4 | 1 | 0 | 0 | 34 | 0 | 56 | 4 | 0 | 1 |
| Chignik Lagoon CDP, Lake and Peninsula Borough..... | 7 | 1 | 9 | 0 | 1 | 0 | 23 | 1 | 58 | 1 | 1 | 3 |
| Chignik Lake CDP, Lake and Peninsula Borough..... | 2 | 0 | 1 | 0 | 1 | 0 | 4 | 0 | 70 | 0 | 1 | 0 |
| Chiniak CDP, Kodiak Island Borough..... | 2 | 0 | 2 | 0 | 0 | 0 | 45 | 0 | 4 | 0 | 0 | 0 |
| Chisana CDP, Valdez-Cordova Census Area..... | 0 | 0 | 0 | 0 | 0 | 0 | 0 | 0 | 0 | 0 | 0 | 0 |
| Chistochina CDP, Valdez-Cordova Census Area..... | 6 | 0 | 8 | 4 | 0 | 0 | 40 | 0 | 58 | 4 | 0 | 0 |
| Chitina CDP, Valdez-Cordova Census Area..... | 20 | 0 | 20 | 0 | 0 | 0 | 101 | 0 | 45 | 0 | 0 | 0 |
| Chuathbaluk city, Bethel Census Area..... | 6 | 2 | 8 | 0 | 0 | 0 | 10 | 4 | 112 | 0 | 0 | 0 |
| Circle CDP, Yukon-Koyukuk Census Area..... | 6 | 4 | 2 | 0 | 0 | 0 | 16 | 4 | 90 | 0 | 0 | 0 |
| Clam Gulch CDP, Kenai Peninsula Borough..... | 14 | 0 | 14 | 0 | 0 | 0 | 164 | 0 | 24 | 0 | 1 | 1 |
| Clark's Point city, Dillingham Census Area..... | 0 | 0 | 0 | 0 | 0 | 0 | 7 | 0 | 55 | 0 | 0 | 0 |
| Coffman Cove city, Prince of Wales-Hyder Census Area..... | 3 | 0 | 3 | 0 | 0 | 0 | 169 | 0 | 10 | 0 | 0 | 0 |
| Cohoe CDP, Kenai Peninsula Borough..... | 58 | 4 | 52 | 9 | 9 | 5 | 1,279 | 9 | 113 | 15 | 11 | 11 |
| Cold Bay city, Aleutians East Borough..... | 10 | 1 | 7 | 0 | 0 | 2 | 90 | 3 | 20 | 2 | 0 | 3 |
| Coldfoot CDP, Yukon-Koyukuk Census Area..... | 0 | 0 | 0 | 0 | 0 | 0 | 9 | 0 | 1 | 0 | 0 | 0 |
| College CDP, Fairbanks North Star Borough..... | 946 | 188 | 611 | 288 | 74 | 81 | 10,429 | 607 | 1,838 | 879 | 128 | 227 |
| Cooper Landing CDP, Kenai Peninsula Borough..... | 6 | 0 | 5 | 3 | 0 | 0 | 282 | 0 | 9 | 5 | 0 | 0 |
| Copper Center CDP, Valdez-Cordova Census Area..... | 14 | 1 | 14 | 1 | 0 | 0 | 164 | 1 | 173 | 2 | 3 | 0 |
| Cordova city, Valdez-Cordova Census Area..... | 195 | 13 | 146 | 31 | 4 | 26 | 1,768 | 23 | 344 | 275 | 5 | 38 |
| Covenant Life CDP, Haines Borough..... | 1 | 0 | 1 | 0 | 0 | 0 | 80 | 0 | 6 | 1 | 0 | 0 |
| Craig city, Prince of Wales-Hyder Census Area..... | 150 | 7 | 138 | 36 | 5 | 4 | 931 | 11 | 378 | 45 | 7 | 9 |
| Crooked Creek CDP, Bethel Census Area..... | 8 | 0 | 9 | 1 | 0 | 0 | 16 | 0 | 97 | 1 | 0 | 0 |
| Crown Point CDP, Kenai Peninsula Borough..... | 3 | 0 | 3 | 0 | 0 | 0 | 65 | 3 | 6 | 3 | 0 | 0 |
| Deering city, Northwest Arctic Borough..... | 0 | 1 | 5 | 4 | 0 | 0 | 11 | 1 | 111 | 4 | 0 | 0 |
| Delta Junction city, Southeast Fairbanks Census Area..... | 39 | 5 | 22 | 14 | 1 | 3 | 883 | 22 | 53 | 25 | 7 | 12 |
| Deltana CDP, Southeast Fairbanks Census Area..... | 63 | 9 | 38 | 15 | 1 | 9 | 2,137 | 30 | 95 | 36 | 8 | 15 |
| Diamond Ridge CDP, Kenai Peninsula Borough..... | 40 | 3 | 22 | 16 | 0 | 1 | 1,100 | 5 | 58 | 31 | 0 | 3 |
| Dillingham city, Dillingham Census Area..... | 217 | 9 | 248 | 49 | 14 | 9 | 933 | 18 | 1,549 | 79 | 18 | 18 |
| Diomedes city, Nome Census Area..... | 4 | 0 | 4 | 0 | 0 | 0 | 9 | 0 | 110 | 0 | 0 | 0 |
| Dot Lake CDP, Southeast Fairbanks Census Area..... | 1 | 0 | 1 | 0 | 0 | 0 | 10 | 0 | 4 | 0 | 0 | 0 |
| Dot Lake Village CDP, Southeast Fairbanks Census Area..... | 6 | 0 | 6 | 0 | 0 | 0 | 11 | 0 | 57 | 0 | 0 | 0 |
| Dry Creek CDP, Southeast Fairbanks Census Area..... | 0 | 0 | 0 | 0 | 0 | 0 | 94 | 0 | 0 | 0 | 0 | 0 |
| Eagle city, Southeast Fairbanks Census Area..... | 1 | 0 | 1 | 0 | 0 | 0 | 79 | 0 | 8 | 0 | 0 | 0 |
| Eagle Village CDP, Southeast Fairbanks Census Area..... | 2 | 0 | 2 | 0 | 0 | 0 | 39 | 1 | 28 | 1 | 0 | 0 |
| Edna Bay CDP, Prince of Wales-Hyder Census Area..... | 0 | 0 | 0 | 0 | 0 | 0 | 41 | 1 | 0 | 0 | 0 | 0 |
| Eek city, Bethel Census Area..... | 0 | 0 | 0 | 0 | 0 | 0 | 7 | 0 | 289 | 0 | 0 | 0 |

Table 6.

Population for Selected Categories of Race: 2010—Con.

[For information on confidentiality protection, nonsampling error, and definitions, see Selected Appendixes at <www.census.gov/prod/cen2010/cph-1-a.pdf>]

| State Borough and Census Area Place | Race in combination with one or more other races | | | | | | Race alone or in combination with one or more other races | | | | | |
|---|--|---------------------------------|---|-------|--|--------------------|---|---------------------------------|---|-------|--|--------------------|
| | White | Black or African American | American Indian and Alaska Native | Asian | Native Hawaiian and Other Pacific Islander | Some Other Race | White | Black or African American | American Indian and Alaska Native | Asian | Native Hawaiian and Other Pacific Islander | Some Other Race |
| PLACE—Con. | | | | | | | | | | | | |
| Egegik city, Lake and Peninsula Borough..... | 8 | 0 | 8 | 0 | 0 | 0 | 60 | 0 | 51 | 0 | 5 | 1 |
| Eielson AFB CDP, Fairbanks North Star Borough..... | 139 | 68 | 30 | 73 | 18 | 14 | 2,265 | 275 | 54 | 142 | 30 | 57 |
| Ekwok city, Dillingham Census Area..... | 5 | 0 | 5 | 0 | 0 | 0 | 11 | 0 | 109 | 0 | 0 | 0 |
| Elfin Cove CDP, Hoonah-Angoon Census Area..... | 5 | 0 | 5 | 0 | 0 | 0 | 19 | 0 | 6 | 0 | 0 | 0 |
| Elim city, Nome Census Area..... | 9 | 0 | 9 | 0 | 0 | 0 | 33 | 0 | 305 | 1 | 0 | 0 |
| Emmonak city, Wade Hampton Census Area..... | 2 | 0 | 3 | 1 | 0 | 0 | 26 | 0 | 737 | 2 | 0 | 0 |
| Ester CDP, Fairbanks North Star Borough.... | 110 | 11 | 75 | 24 | 0 | 7 | 2,158 | 63 | 238 | 52 | 4 | 22 |
| Eureka Roadhouse CDP, Matanuska-Susitna Borough..... | 4 | 0 | 2 | 2 | 0 | 0 | 26 | 0 | 4 | 3 | 0 | 0 |
| Evansville CDP, Yukon-Koyukuk Census Area..... | 0 | 0 | 0 | 0 | 0 | 0 | 7 | 0 | 8 | 0 | 0 | 0 |
| Excursion Inlet CDP, Haines Borough..... | 3 | 0 | 2 | 0 | 0 | 1 | 12 | 0 | 2 | 0 | 0 | 1 |
| Fairbanks city, Fairbanks North Star Borough..... | 2,163 | 852 | 1,267 | 537 | 184 | 245 | 23,016 | 3,682 | 4,415 | 1,661 | 446 | 1,073 |
| False Pass city, Aleutians East Borough..... | 0 | 0 | 0 | 0 | 0 | 0 | 7 | 0 | 27 | 1 | 0 | 0 |
| Farmers Loop CDP, Fairbanks North Star Borough..... | 294 | 36 | 231 | 46 | 10 | 8 | 4,372 | 76 | 539 | 131 | 14 | 39 |
| Farm Loop CDP, Matanuska-Susitna Borough..... | 50 | 11 | 26 | 7 | 4 | 9 | 963 | 19 | 69 | 16 | 5 | 13 |
| Ferry CDP, Denali Borough..... | 1 | 0 | 1 | 0 | 0 | 0 | 33 | 0 | 1 | 0 | 0 | 0 |
| Fishhook CDP, Matanuska-Susitna Borough | 274 | 29 | 205 | 50 | 10 | 21 | 4,368 | 57 | 372 | 107 | 21 | 55 |
| Flat CDP, Yukon-Koyukuk Census Area..... | 0 | 0 | 0 | 0 | 0 | 0 | 0 | 0 | 0 | 0 | 0 | 0 |
| Fort Greely CDP, Southeast Fairbanks Census Area..... | 27 | 7 | 10 | 4 | 5 | 11 | 449 | 30 | 20 | 12 | 6 | 54 |
| Fort Yukon city, Yukon-Koyukuk Census Area..... | 9 | 3 | 10 | 0 | 0 | 0 | 54 | 6 | 530 | 1 | 3 | 1 |
| Four Mile Road CDP, Yukon-Koyukuk Census Area..... | 6 | 0 | 0 | 6 | 0 | 0 | 29 | 0 | 13 | 7 | 0 | 0 |
| Fox CDP, Fairbanks North Star Borough..... | 33 | 9 | 25 | 2 | 0 | 2 | 375 | 11 | 56 | 5 | 1 | 6 |
| Fox River CDP, Kenai Peninsula Borough.... | 0 | 0 | 0 | 0 | 0 | 0 | 677 | 0 | 0 | 8 | 0 | 0 |
| Fritz Creek CDP, Kenai Peninsula Borough.. | 96 | 29 | 65 | 14 | 9 | 3 | 1,833 | 38 | 121 | 29 | 12 | 17 |
| Funny River CDP, Kenai Peninsula Borough | 24 | 4 | 15 | 4 | 1 | 2 | 822 | 5 | 55 | 6 | 3 | 12 |
| Gakona CDP, Valdez-Cordova Census Area | 2 | 0 | 2 | 0 | 0 | 0 | 175 | 0 | 45 | 0 | 0 | 0 |
| Galena city, Yukon-Koyukuk Census Area... | 26 | 3 | 25 | 4 | 0 | 0 | 164 | 3 | 324 | 7 | 0 | 1 |
| Gambell city, Nome Census Area..... | 3 | 0 | 3 | 0 | 0 | 0 | 29 | 0 | 654 | 1 | 0 | 0 |
| Game Creek CDP, Hoonah-Angoon Census Area..... | 0 | 0 | 0 | 0 | 0 | 0 | 18 | 0 | 0 | 0 | 0 | 0 |
| Gateway CDP, Matanuska-Susitna Borough | 317 | 49 | 240 | 64 | 12 | 21 | 5,054 | 104 | 474 | 166 | 37 | 82 |
| Glacier View CDP, Matanuska-Susitna Borough..... | 11 | 2 | 11 | 0 | 0 | 0 | 231 | 2 | 13 | 1 | 0 | 0 |
| Glennallen CDP, Valdez-Cordova Census Area..... | 51 | 5 | 49 | 2 | 2 | 3 | 425 | 7 | 86 | 5 | 12 | 5 |
| Goldstream CDP, Fairbanks North Star Borough..... | 191 | 27 | 128 | 38 | 0 | 19 | 3,358 | 49 | 249 | 64 | 1 | 43 |
| Golovin city, Nome Census Area..... | 2 | 0 | 3 | 1 | 0 | 0 | 9 | 0 | 148 | 1 | 0 | 1 |
| Goodnews Bay city, Bethel Census Area..... | 1 | 1 | 2 | 0 | 0 | 0 | 12 | 1 | 232 | 0 | 0 | 0 |
| Graying city, Yukon-Koyukuk Census Area.. | 12 | 0 | 12 | 1 | 0 | 0 | 25 | 0 | 181 | 1 | 0 | 0 |
| Gulkana CDP, Valdez-Cordova Census Area..... | 0 | 0 | 0 | 0 | 0 | 0 | 28 | 0 | 91 | 0 | 0 | 0 |
| Gustavus city, Hoonah-Angoon Census Area..... | 18 | 1 | 18 | 3 | 0 | 0 | 422 | 1 | 30 | 8 | 1 | 1 |
| Haines CDP, Haines Borough..... | 97 | 7 | 86 | 18 | 2 | 3 | 1,487 | 17 | 278 | 26 | 2 | 14 |
| Halibut Cove CDP, Kenai Peninsula Borough..... | 5 | 0 | 4 | 1 | 1 | 0 | 71 | 0 | 9 | 1 | 1 | 0 |
| Happy Valley CDP, Kenai Peninsula Borough..... | 32 | 5 | 26 | 3 | 0 | 1 | 551 | 6 | 61 | 5 | 0 | 4 |
| Harding-Birch Lakes CDP, Fairbanks North Star Borough..... | 8 | 1 | 7 | 1 | 0 | 0 | 287 | 2 | 17 | 1 | 0 | 1 |
| Healy CDP, Denali Borough..... | 44 | 0 | 22 | 21 | 0 | 4 | 978 | 4 | 43 | 37 | 0 | 5 |
| Healy Lake CDP, Southeast Fairbanks Census Area..... | 0 | 0 | 0 | 0 | 0 | 0 | 2 | 0 | 11 | 0 | 0 | 0 |
| Hobart Bay CDP, Hoonah-Angoon Census Area..... | 0 | 0 | 0 | 0 | 0 | 0 | 0 | 0 | 1 | 0 | 0 | 0 |
| Hollis CDP, Prince of Wales-Hyder Census Area..... | 4 | 0 | 5 | 1 | 0 | 0 | 104 | 0 | 10 | 2 | 1 | 0 |
| Holy Cross city, Yukon-Koyukuk Census Area..... | 7 | 0 | 7 | 0 | 0 | 0 | 15 | 0 | 170 | 0 | 0 | 0 |
| Homer city, Kenai Peninsula Borough..... | 218 | 13 | 168 | 41 | 3 | 18 | 4,688 | 32 | 374 | 89 | 8 | 48 |
| Hoonah city, Hoonah-Angoon Census Area. | 94 | 10 | 103 | 6 | 2 | 0 | 342 | 13 | 502 | 10 | 2 | 1 |
| Hooper Bay city, Wade Hampton Census Area..... | 32 | 3 | 36 | 2 | 1 | 0 | 53 | 3 | 1,070 | 2 | 1 | 1 |

Table 6.

Population for Selected Categories of Race: 2010—Con.

[For information on confidentiality protection, nonsampling error, and definitions, see Selected Appendixes at <www.census.gov/prod/cen2010/cph-1-a.pdf>]

| State Borough and Census Area Place | Race in combination with one or more other races | | | | | | Race alone or in combination with one or more other races | | | | | |
|--|--|---------------------------------|---|-------|--|--------------------|---|---------------------------------|---|-------|--|--------------------|
| | White | Black or African American | American Indian and Alaska Native | Asian | Native Hawaiian and Other Pacific Islander | Some Other Race | White | Black or African American | American Indian and Alaska Native | Asian | Native Hawaiian and Other Pacific Islander | Some Other Race |
| PLACE—Con. | | | | | | | | | | | | |
| Hope CDP, Kenai Peninsula Borough..... | 13 | 0 | 6 | 6 | 1 | 0 | 182 | 0 | 14 | 7 | 2 | 0 |
| Houston city, Matanuska-Susitna Borough..... | 170 | 18 | 138 | 13 | 1 | 10 | 1,742 | 25 | 266 | 24 | 5 | 30 |
| Hughes city, Yukon-Koyukuk Census Area..... | 0 | 0 | 0 | 0 | 0 | 0 | 1 | 2 | 74 | 0 | 0 | 0 |
| Huslia city, Yukon-Koyukuk Census Area..... | 3 | 0 | 2 | 1 | 0 | 0 | 21 | 0 | 256 | 1 | 0 | 0 |
| Hydaburg city, Prince of Wales-Hyder Census Area..... | 29 | 7 | 34 | 2 | 0 | 3 | 72 | 9 | 324 | 2 | 1 | 7 |
| Hyder CDP, Prince of Wales-Hyder Census Area..... | 3 | 0 | 4 | 0 | 1 | 1 | 82 | 0 | 5 | 0 | 2 | 3 |
| Igiugig CDP, Lake and Peninsula Borough..... | 16 | 1 | 15 | 0 | 0 | 0 | 30 | 1 | 35 | 0 | 0 | 0 |
| Iliamna CDP, Lake and Peninsula Borough..... | 14 | 0 | 12 | 2 | 0 | 0 | 50 | 0 | 71 | 2 | 0 | 0 |
| Ivanof Bay CDP, Lake and Peninsula Borough..... | 0 | 0 | 0 | 0 | 0 | 0 | 0 | 0 | 7 | 0 | 0 | 0 |
| Juneau city and borough, Juneau City and Borough..... | 2,520 | 314 | 2,313 | 931 | 198 | 123 | 24,334 | 593 | 6,005 | 2,850 | 416 | 509 |
| Kachemak city, Kenai Peninsula Borough..... | 13 | 1 | 11 | 1 | 0 | 0 | 446 | 1 | 30 | 7 | 0 | 1 |
| Kake city, Petersburg Census Area..... | 51 | 2 | 64 | 19 | 1 | 1 | 146 | 3 | 449 | 19 | 2 | 8 |
| Kaktovik city, North Slope Borough..... | 3 | 0 | 3 | 0 | 0 | 0 | 27 | 0 | 215 | 0 | 0 | 0 |
| Kalifornsky CDP, Kenai Peninsula Borough..... | 412 | 25 | 311 | 93 | 49 | 20 | 7,254 | 53 | 703 | 167 | 62 | 84 |
| Kaltag city, Yukon-Koyukuk Census Area..... | 5 | 0 | 5 | 0 | 0 | 0 | 16 | 0 | 179 | 0 | 0 | 0 |
| Karluk CDP, Kodiak Island Borough..... | 0 | 0 | 0 | 0 | 0 | 0 | 2 | 0 | 35 | 0 | 0 | 0 |
| Kasaan city, Prince of Wales-Hyder Census Area..... | 5 | 0 | 5 | 0 | 0 | 0 | 31 | 0 | 22 | 1 | 0 | 0 |
| Kasigluk CDP, Bethel Census Area..... | 10 | 1 | 11 | 0 | 0 | 0 | 29 | 1 | 550 | 0 | 0 | 0 |
| Kasilof CDP, Kenai Peninsula Borough..... | 34 | 1 | 32 | 2 | 1 | 0 | 516 | 2 | 55 | 5 | 1 | 6 |
| Kenai city, Kenai Peninsula Borough..... | 523 | 50 | 442 | 92 | 42 | 19 | 6,193 | 99 | 1,074 | 196 | 63 | 80 |
| Kenny Lake CDP, Valdez-Cordova Census Area..... | 27 | 0 | 25 | 0 | 0 | 7 | 323 | 1 | 54 | 1 | 0 | 8 |
| Ketchikan city, Ketchikan Gateway Borough..... | 737 | 64 | 632 | 165 | 28 | 37 | 5,624 | 127 | 1,977 | 1,033 | 51 | 93 |
| Kiana city, Northwest Arctic Borough..... | 10 | 0 | 10 | 0 | 0 | 0 | 34 | 1 | 336 | 0 | 0 | 0 |
| King Cove city, Aleutians East Borough..... | 36 | 8 | 24 | 12 | 0 | 13 | 188 | 17 | 384 | 354 | 2 | 43 |
| King Salmon CDP, Bristol Bay Borough..... | 32 | 1 | 28 | 4 | 0 | 1 | 261 | 1 | 132 | 9 | 1 | 3 |
| Kipnuk CDP, Bethel Census Area..... | 2 | 0 | 2 | 0 | 0 | 0 | 15 | 0 | 626 | 0 | 0 | 0 |
| Kivalina city, Northwest Arctic Borough..... | 1 | 5 | 6 | 0 | 0 | 0 | 9 | 5 | 366 | 0 | 0 | 0 |
| Klawock city, Prince of Wales-Hyder Census Area..... | 65 | 3 | 81 | 31 | 6 | 4 | 355 | 5 | 446 | 35 | 7 | 8 |
| Klukwan CDP, Hoonah-Angoon Census Area..... | 10 | 0 | 10 | 1 | 1 | 0 | 18 | 0 | 86 | 2 | 1 | 0 |
| Knik-Fairview CDP, Matanuska-Susitna Borough..... | 1,007 | 148 | 754 | 208 | 82 | 64 | 13,586 | 297 | 1,541 | 423 | 137 | 130 |
| Knik River CDP, Matanuska-Susitna Borough..... | 34 | 6 | 27 | 2 | 5 | 5 | 692 | 16 | 55 | 11 | 5 | 9 |
| Kobuk city, Northwest Arctic Borough..... | 1 | 0 | 0 | 0 | 0 | 1 | 14 | 0 | 136 | 1 | 0 | 1 |
| Kodiak city, Kodiak Island Borough..... | 327 | 24 | 241 | 131 | 38 | 51 | 2,796 | 54 | 848 | 2,425 | 101 | 331 |
| Kodiak Station CDP, Kodiak Island Borough..... | 94 | 14 | 37 | 32 | 19 | 16 | 1,212 | 48 | 48 | 49 | 22 | 34 |
| Kokhanok CDP, Lake and Peninsula Borough..... | 7 | 4 | 17 | 6 | 0 | 0 | 23 | 4 | 153 | 6 | 0 | 1 |
| Koliganek CDP, Dillingham Census Area..... | 0 | 0 | 2 | 2 | 0 | 0 | 7 | 0 | 202 | 2 | 0 | 0 |
| Kongiganak CDP, Bethel Census Area..... | 8 | 2 | 10 | 0 | 0 | 0 | 17 | 2 | 430 | 0 | 0 | 0 |
| Kotlik city, Wade Hampton Census Area..... | 2 | 1 | 2 | 0 | 0 | 0 | 13 | 1 | 563 | 2 | 0 | 1 |
| Kotzebue city, Northwest Arctic Borough..... | 213 | 17 | 230 | 26 | 8 | 2 | 725 | 46 | 2,585 | 66 | 19 | 14 |
| Koyuk city, Nome Census Area..... | 18 | 0 | 24 | 6 | 0 | 0 | 30 | 0 | 319 | 7 | 0 | 0 |
| Koyukuk city, Yukon-Koyukuk Census Area..... | 0 | 2 | 2 | 0 | 0 | 0 | 1 | 2 | 95 | 0 | 0 | 0 |
| Kupreanof city, Petersburg Census Area..... | 1 | 0 | 1 | 0 | 0 | 0 | 25 | 0 | 1 | 2 | 0 | 0 |
| Kwethluk city, Bethel Census Area..... | 12 | 0 | 24 | 5 | 8 | 4 | 28 | 0 | 703 | 6 | 8 | 4 |
| Kwigillingok CDP, Bethel Census Area..... | 4 | 0 | 5 | 1 | 0 | 0 | 15 | 0 | 310 | 1 | 0 | 0 |
| Lake Louise CDP, Matanuska-Susitna Borough..... | 0 | 0 | 0 | 0 | 0 | 0 | 45 | 0 | 1 | 0 | 0 | 0 |
| Lake Minchumina CDP, Yukon-Koyukuk Census Area..... | 3 | 0 | 3 | 0 | 0 | 0 | 11 | 0 | 5 | 0 | 0 | 0 |
| Lakes CDP, Matanuska-Susitna Borough..... | 534 | 65 | 398 | 125 | 33 | 42 | 7,645 | 144 | 837 | 200 | 40 | 125 |
| Larsen Bay city, Kodiak Island Borough..... | 4 | 0 | 4 | 0 | 0 | 0 | 25 | 0 | 66 | 0 | 0 | 0 |
| Lazy Mountain CDP, Matanuska-Susitna Borough..... | 70 | 9 | 57 | 10 | 3 | 3 | 1,400 | 14 | 108 | 22 | 3 | 11 |
| Levelock CDP, Lake and Peninsula Borough..... | 4 | 0 | 4 | 0 | 0 | 0 | 11 | 0 | 62 | 0 | 0 | 0 |
| Lime Village CDP, Bethel Census Area..... | 1 | 0 | 1 | 0 | 0 | 0 | 2 | 0 | 28 | 0 | 0 | 0 |
| Livengood CDP, Yukon-Koyukuk Census Area..... | 1 | 0 | 1 | 0 | 0 | 0 | 10 | 0 | 4 | 0 | 0 | 0 |
| Loring CDP, Ketchikan Gateway Borough..... | 2 | 0 | 2 | 0 | 0 | 0 | 3 | 0 | 3 | 0 | 0 | 0 |
| Lowell Point CDP, Kenai Peninsula Borough..... | 0 | 0 | 0 | 0 | 0 | 0 | 77 | 0 | 3 | 0 | 0 | 0 |
| Lower Kalskag city, Bethel Census Area..... | 9 | 1 | 14 | 3 | 0 | 1 | 16 | 2 | 274 | 3 | 0 | 1 |
| Lutak CDP, Haines Borough..... | 3 | 0 | 2 | 1 | 0 | 0 | 48 | 0 | 3 | 1 | 0 | 0 |
| McCarthy CDP, Valdez-Cordova Census Area..... | 0 | 0 | 1 | 1 | 0 | 0 | 27 | 0 | 1 | 1 | 0 | 0 |

Table 6.

Population for Selected Categories of Race: 2010—Con.

[For information on confidentiality protection, nonsampling error, and definitions, see Selected Appendixes at <www.census.gov/prod/cen2010/cph-1-a.pdf>]

| State Borough and Census Area Place | Race in combination with one or more other races | | | | | | Race alone or in combination with one or more other races | | | | | |
|--|--|---------------------------------|---|-------|--|--------------------|---|---------------------------------|---|-------|--|--------------------|
| | White | Black or African American | American Indian and Alaska Native | Asian | Native Hawaiian and Other Pacific Islander | Some Other Race | White | Black or African American | American Indian and Alaska Native | Asian | Native Hawaiian and Other Pacific Islander | Some Other Race |
| PLACE—Con. | | | | | | | | | | | | |
| McGrath city, Yukon-Koyukuk Census Area..... | 68 | 2 | 65 | 4 | 0 | 1 | 212 | 2 | 192 | 6 | 3 | 2 |
| McKinley Park CDP, Denali Borough..... | 5 | 0 | 3 | 1 | 0 | 1 | 179 | 0 | 3 | 2 | 0 | 6 |
| Manley Hot Springs CDP, Yukon-Koyukuk Census Area..... | 14 | 0 | 14 | 0 | 0 | 0 | 77 | 0 | 26 | 0 | 0 | 0 |
| Manokotak city, Dillingham Census Area..... | 2 | 0 | 2 | 0 | 0 | 0 | 18 | 0 | 425 | 0 | 0 | 1 |
| Marshall city, Wade Hampton Census Area.. | 8 | 0 | 10 | 1 | 1 | 0 | 19 | 0 | 402 | 2 | 1 | 0 |
| Meadow Lakes CDP, Matanuska-Susitna Borough..... | 446 | 41 | 341 | 57 | 31 | 42 | 6,896 | 92 | 777 | 135 | 60 | 96 |
| Mekoryuk city, Bethel Census Area..... | 7 | 0 | 7 | 0 | 0 | 0 | 13 | 0 | 185 | 0 | 0 | 0 |
| Mendeltna CDP, Valdez-Cordova Census Area..... | 5 | 0 | 3 | 0 | 0 | 2 | 39 | 0 | 3 | 0 | 0 | 2 |
| Mentasta Lake CDP, Valdez-Cordova Census Area..... | 1 | 0 | 1 | 0 | 0 | 0 | 27 | 0 | 86 | 0 | 0 | 0 |
| Mertarvik CDP, Bethel Census Area..... | 0 | 0 | 0 | 0 | 0 | 0 | 0 | 0 | 0 | 0 | 0 | 0 |
| Metlakatla CDP, Prince of Wales-Hyder Census Area..... | 75 | 8 | 83 | 7 | 6 | 0 | 216 | 14 | 1,245 | 9 | 16 | 1 |
| Minto CDP, Yukon-Koyukuk Census Area.... | 10 | 0 | 10 | 0 | 0 | 0 | 19 | 0 | 200 | 0 | 0 | 1 |
| Moose Creek CDP, Fairbanks North Star Borough..... | 44 | 11 | 23 | 14 | 8 | 2 | 627 | 49 | 61 | 36 | 13 | 12 |
| Moose Pass CDP, Kenai Peninsula Borough | 4 | 0 | 4 | 0 | 0 | 0 | 210 | 3 | 7 | 1 | 2 | 0 |
| Mosquito Lake CDP, Haines Borough..... | 29 | 0 | 24 | 7 | 1 | 0 | 290 | 0 | 37 | 9 | 1 | 4 |
| Mountain Village city, Wade Hampton Census Area..... | 19 | 1 | 26 | 5 | 4 | 1 | 53 | 1 | 773 | 11 | 4 | 1 |
| Mud Bay CDP, Haines Borough..... | 3 | 0 | 1 | 2 | 0 | 0 | 202 | 0 | 9 | 4 | 0 | 0 |
| Nabesna CDP, Valdez-Cordova Census Area..... | 0 | 0 | 0 | 0 | 0 | 0 | 5 | 0 | 0 | 0 | 0 | 0 |
| Naknek CDP, Bristol Bay Borough..... | 120 | 7 | 118 | 21 | 17 | 0 | 362 | 7 | 283 | 23 | 19 | 2 |
| Nanwalek CDP, Kenai Peninsula Borough... | 19 | 2 | 23 | 4 | 1 | 0 | 46 | 2 | 227 | 4 | 1 | 0 |
| Napakia city, Bethel Census Area..... | 0 | 0 | 0 | 0 | 0 | 0 | 10 | 0 | 344 | 0 | 0 | 0 |
| Napaskiak city, Bethel Census Area..... | 2 | 0 | 2 | 0 | 0 | 0 | 14 | 0 | 393 | 0 | 0 | 0 |
| Naukati Bay CDP, Prince of Wales-Hyder Census Area..... | 6 | 2 | 2 | 2 | 0 | 0 | 105 | 2 | 9 | 3 | 0 | 0 |
| Nelchina CDP, Valdez-Cordova Census Area..... | 2 | 0 | 2 | 0 | 0 | 0 | 53 | 0 | 7 | 0 | 0 | 1 |
| Nelson Lagoon CDP, Aleutians East Borough..... | 1 | 0 | 1 | 0 | 0 | 0 | 12 | 0 | 40 | 1 | 0 | 0 |
| Nenana city, Yukon-Koyukuk Census Area.. | 21 | 2 | 19 | 0 | 0 | 0 | 233 | 3 | 161 | 1 | 0 | 1 |
| New Allakaket CDP, Yukon-Koyukuk Census Area..... | 1 | 0 | 1 | 0 | 0 | 0 | 1 | 0 | 66 | 0 | 0 | 0 |
| Newhalen city, Lake and Peninsula Borough | 22 | 1 | 23 | 0 | 0 | 0 | 36 | 2 | 175 | 0 | 0 | 0 |
| New Stuyahok city, Dillingham Census Area | 11 | 1 | 14 | 0 | 2 | 0 | 29 | 1 | 491 | 0 | 3 | 0 |
| Newtok CDP, Bethel Census Area..... | 2 | 0 | 3 | 0 | 0 | 1 | 12 | 0 | 343 | 1 | 0 | 1 |
| Nightmute city, Bethel Census Area..... | 1 | 0 | 1 | 0 | 0 | 0 | 15 | 0 | 266 | 0 | 0 | 0 |
| Nikiski CDP, Kenai Peninsula Borough..... | 190 | 15 | 175 | 30 | 7 | 7 | 4,037 | 20 | 522 | 80 | 23 | 29 |
| Nikolaevsk CDP, Kenai Peninsula Borough.. | 11 | 0 | 8 | 2 | 0 | 1 | 305 | 0 | 19 | 3 | 0 | 2 |
| Nikolai city, Yukon-Koyukuk Census Area.... | 11 | 0 | 11 | 0 | 0 | 0 | 18 | 0 | 87 | 0 | 0 | 0 |
| Nikolski CDP, Aleutians West Census Area.. | 0 | 0 | 0 | 0 | 0 | 0 | 1 | 0 | 17 | 0 | 0 | 0 |
| Ninilchik CDP, Kenai Peninsula Borough..... | 45 | 2 | 43 | 2 | 1 | 2 | 735 | 4 | 179 | 5 | 2 | 6 |
| Noatak CDP, Northwest Arctic Borough..... | 12 | 1 | 12 | 0 | 0 | 0 | 25 | 3 | 499 | 0 | 0 | 0 |
| Nome city, Nome Census Area..... | 375 | 28 | 377 | 46 | 9 | 17 | 1,468 | 46 | 2,348 | 124 | 18 | 35 |
| Nondalton city, Lake and Peninsula Borough | 27 | 6 | 33 | 5 | 2 | 0 | 53 | 6 | 137 | 5 | 2 | 0 |
| Noorvik city, Northwest Arctic Borough..... | 37 | 5 | 48 | 2 | 5 | 3 | 62 | 8 | 638 | 2 | 6 | 3 |
| North Pole city, Fairbanks North Star Borough..... | 115 | 35 | 58 | 51 | 6 | 13 | 1,801 | 150 | 129 | 136 | 8 | 35 |
| Northway CDP, Southeast Fairbanks Census Area..... | 6 | 0 | 4 | 2 | 0 | 0 | 14 | 0 | 60 | 3 | 0 | 0 |
| Northway Junction CDP, Southeast Fairbanks Census Area..... | 6 | 0 | 6 | 0 | 0 | 0 | 18 | 0 | 42 | 0 | 0 | 0 |
| Northway Village CDP, Southeast Fairbanks Census Area..... | 20 | 1 | 20 | 0 | 0 | 0 | 22 | 1 | 96 | 0 | 0 | 0 |
| Nuiqsut city, North Slope Borough..... | 10 | 2 | 10 | 0 | 0 | 0 | 50 | 3 | 360 | 0 | 0 | 0 |
| Nulato city, Yukon-Koyukuk Census Area..... | 1 | 0 | 1 | 0 | 0 | 0 | 14 | 0 | 250 | 0 | 0 | 1 |
| Nunam Iqua city, Wade Hampton Census Area..... | 3 | 0 | 3 | 0 | 0 | 0 | 14 | 0 | 174 | 2 | 0 | 0 |
| Nunapitchuk city, Bethel Census Area..... | 9 | 0 | 9 | 0 | 0 | 0 | 21 | 0 | 484 | 0 | 0 | 0 |
| Old Harbor city, Kodiak Island Borough..... | 3 | 0 | 3 | 0 | 0 | 0 | 27 | 0 | 194 | 0 | 0 | 0 |
| Oscarville CDP, Bethel Census Area..... | 3 | 0 | 3 | 0 | 0 | 0 | 5 | 0 | 67 | 1 | 0 | 0 |
| Ouzinkie city, Kodiak Island Borough..... | 15 | 0 | 12 | 3 | 0 | 0 | 32 | 0 | 140 | 4 | 0 | 0 |
| Palmer city, Matanuska-Susitna Borough..... | 404 | 88 | 315 | 85 | 44 | 23 | 5,103 | 197 | 859 | 151 | 65 | 68 |
| Paxson CDP, Valdez-Cordova Census Area | 1 | 0 | 1 | 0 | 0 | 0 | 38 | 2 | 1 | 0 | 0 | 0 |
| Pedro Bay CDP, Lake and Peninsula Borough..... | 2 | 0 | 2 | 0 | 0 | 0 | 14 | 0 | 30 | 0 | 0 | 0 |
| Pelican city, Hoonah-Angoon Census Area.. | 6 | 0 | 6 | 0 | 0 | 0 | 58 | 0 | 36 | 0 | 0 | 0 |

Table 6.

Population for Selected Categories of Race: 2010—Con.

[For information on confidentiality protection, nonsampling error, and definitions, see Selected Appendixes at <www.census.gov/prod/cen2010/cph-1-a.pdf>]

| State Borough and Census Area Place | Race in combination with one or more other races | | | | | | Race alone or in combination with one or more other races | | | | | |
|---|--|---------------------------------|---|-------|--|--------------------|---|---------------------------------|---|-------|--|--------------------|
| | White | Black or African American | American Indian and Alaska Native | Asian | Native Hawaiian and Other Pacific Islander | Some Other Race | White | Black or African American | American Indian and Alaska Native | Asian | Native Hawaiian and Other Pacific Islander | Some Other Race |
| PLACE—Con. | | | | | | | | | | | | |
| Perryville CDP, Lake and Peninsula Borough..... | 2 | 0 | 2 | 0 | 0 | 0 | 5 | 0 | 110 | 0 | 0 | 0 |
| Petersburg city, Petersburg Census Area..... | 218 | 10 | 183 | 72 | 9 | 9 | 2,576 | 23 | 390 | 167 | 15 | 44 |
| Petersville CDP, Matanuska-Susitna Borough..... | 1 | 0 | 1 | 0 | 0 | 0 | 4 | 0 | 1 | 0 | 0 | 0 |
| Pilot Point city, Lake and Peninsula Borough | 12 | 0 | 12 | 0 | 0 | 0 | 23 | 0 | 57 | 0 | 0 | 0 |
| Pilot Station city, Wade Hampton Census Area..... | 1 | 0 | 1 | 0 | 0 | 0 | 11 | 0 | 558 | 0 | 0 | 0 |
| Pitkas Point CDP, Wade Hampton Census Area..... | 1 | 0 | 1 | 0 | 0 | 0 | 3 | 0 | 107 | 0 | 0 | 0 |
| Platinum city, Bethel Census Area..... | 1 | 0 | 3 | 2 | 0 | 0 | 4 | 0 | 57 | 3 | 0 | 0 |
| Pleasant Valley CDP, Fairbanks North Star Borough..... | 30 | 0 | 26 | 10 | 1 | 8 | 680 | 4 | 53 | 14 | 1 | 11 |
| Point Baker CDP, Prince of Wales-Hyder Census Area..... | 2 | 0 | 2 | 3 | 2 | 2 | 13 | 0 | 2 | 3 | 2 | 2 |
| Point Hope city, North Slope Borough..... | 14 | 14 | 26 | 0 | 0 | 2 | 53 | 17 | 629 | 0 | 0 | 3 |
| Point Lay CDP, North Slope Borough..... | 1 | 0 | 1 | 0 | 0 | 0 | 21 | 0 | 168 | 0 | 1 | 0 |
| Point MacKenzie CDP, Matanuska-Susitna Borough..... | 9 | 2 | 9 | 5 | 7 | 1 | 367 | 26 | 132 | 8 | 9 | 4 |
| Point Possession CDP, Kenai Peninsula Borough..... | 0 | 0 | 0 | 0 | 0 | 0 | 3 | 0 | 0 | 0 | 0 | 0 |
| Pope-Vannoy Landing CDP, Lake and Peninsula Borough..... | 1 | 0 | 1 | 0 | 0 | 0 | 4 | 0 | 3 | 0 | 0 | 0 |
| Portage Creek CDP, Dillingham Census Area..... | 0 | 0 | 0 | 0 | 0 | 0 | 1 | 0 | 1 | 0 | 0 | 0 |
| Port Alexander city, Petersburg Census Area..... | 1 | 0 | 1 | 0 | 0 | 0 | 48 | 0 | 3 | 2 | 0 | 0 |
| Port Alsworth CDP, Lake and Peninsula Borough..... | 5 | 4 | 8 | 1 | 0 | 0 | 113 | 11 | 42 | 2 | 0 | 0 |
| Port Clarence CDP, Nome Census Area..... | 0 | 0 | 0 | 0 | 0 | 0 | 23 | 1 | 0 | 0 | 0 | 0 |
| Port Graham CDP, Kenai Peninsula Borough..... | 34 | 3 | 34 | 2 | 0 | 0 | 49 | 5 | 160 | 2 | 0 | 0 |
| Port Heiden city, Lake and Peninsula Borough..... | 2 | 0 | 2 | 0 | 0 | 0 | 17 | 0 | 87 | 0 | 0 | 0 |
| Port Lions city, Kodiak Island Borough..... | 5 | 0 | 5 | 0 | 0 | 0 | 75 | 0 | 119 | 5 | 0 | 0 |
| Port Protection CDP, Prince of Wales-Hyder Census Area..... | 4 | 0 | 4 | 0 | 0 | 0 | 39 | 0 | 13 | 0 | 0 | 0 |
| Primrose CDP, Kenai Peninsula Borough..... | 5 | 0 | 5 | 0 | 0 | 0 | 74 | 0 | 9 | 0 | 0 | 0 |
| Prudhoe Bay CDP, North Slope Borough..... | 34 | 7 | 19 | 12 | 5 | 5 | 1,887 | 49 | 188 | 47 | 8 | 36 |
| Quinhagak city, Bethel Census Area..... | 20 | 3 | 25 | 1 | 0 | 1 | 35 | 3 | 650 | 1 | 3 | 2 |
| Rampart CDP, Yukon-Koyukuk Census Area..... | 0 | 0 | 0 | 0 | 0 | 0 | 1 | 0 | 23 | 0 | 0 | 0 |
| Red Devil CDP, Bethel Census Area..... | 7 | 1 | 9 | 1 | 0 | 1 | 11 | 1 | 19 | 1 | 0 | 1 |
| Red Dog Mine CDP, Northwest Arctic Borough..... | 14 | 3 | 16 | 2 | 1 | 0 | 142 | 3 | 173 | 3 | 1 | 5 |
| Ridgeway CDP, Kenai Peninsula Borough..... | 111 | 2 | 98 | 7 | 5 | 14 | 1,891 | 4 | 185 | 25 | 10 | 27 |
| Ruby city, Yukon-Koyukuk Census Area..... | 10 | 0 | 10 | 0 | 0 | 0 | 18 | 0 | 157 | 1 | 0 | 0 |
| Russian Mission city, Wade Hampton Census Area..... | 3 | 0 | 3 | 0 | 0 | 0 | 13 | 0 | 302 | 0 | 0 | 0 |
| St. George city, Aleutians West Census Area..... | 2 | 0 | 2 | 0 | 0 | 0 | 12 | 0 | 92 | 0 | 0 | 0 |
| St. Mary's city, Wade Hampton Census Area | 17 | 3 | 24 | 0 | 4 | 0 | 36 | 3 | 488 | 0 | 4 | 0 |
| St. Michael city, Nome Census Area..... | 9 | 0 | 10 | 0 | 0 | 1 | 31 | 0 | 379 | 0 | 0 | 1 |
| St. Paul city, Aleutians West Census Area..... | 16 | 0 | 23 | 2 | 1 | 4 | 69 | 2 | 417 | 5 | 2 | 7 |
| Salamatof CDP, Kenai Peninsula Borough..... | 58 | 10 | 61 | 8 | 2 | 4 | 751 | 19 | 236 | 29 | 8 | 10 |
| Salcha CDP, Fairbanks North Star Borough. | 42 | 10 | 27 | 6 | 0 | 2 | 1,022 | 19 | 74 | 21 | 0 | 4 |
| Sand Point city, Aleutians East Borough..... | 39 | 5 | 36 | 20 | 7 | 3 | 205 | 29 | 417 | 359 | 9 | 16 |
| Savoonga city, Nome Census Area..... | 3 | 0 | 3 | 0 | 0 | 0 | 36 | 0 | 637 | 1 | 0 | 0 |
| Saxman city, Ketchikan Gateway Borough..... | 54 | 7 | 68 | 3 | 1 | 5 | 179 | 10 | 276 | 5 | 1 | 9 |
| Scammon Bay city, Wade Hampton Census Area..... | 0 | 0 | 1 | 0 | 1 | 0 | 2 | 0 | 472 | 0 | 1 | 0 |
| Selawik city, Northwest Arctic Borough..... | 83 | 5 | 84 | 2 | 0 | 1 | 116 | 6 | 792 | 2 | 0 | 1 |
| Seldovia city, Kenai Peninsula Borough..... | 27 | 2 | 20 | 10 | 4 | 0 | 212 | 5 | 55 | 13 | 4 | 0 |
| Seldovia Village CDP, Kenai Peninsula Borough..... | 20 | 6 | 23 | 1 | 0 | 0 | 116 | 8 | 66 | 2 | 0 | 0 |
| Seward city, Kenai Peninsula Borough..... | 199 | 29 | 165 | 26 | 9 | 18 | 2,043 | 112 | 616 | 90 | 26 | 34 |
| Shageluk city, Yukon-Koyukuk Census Area | 5 | 0 | 5 | 0 | 0 | 0 | 8 | 0 | 80 | 0 | 0 | 0 |
| Shaktolik city, Nome Census Area..... | 1 | 0 | 1 | 0 | 0 | 0 | 10 | 0 | 242 | 0 | 0 | 0 |
| Shishmaref city, Nome Census Area..... | 6 | 1 | 6 | 1 | 0 | 1 | 26 | 1 | 540 | 3 | 0 | 1 |
| Shungnak city, Northwest Arctic Borough..... | 0 | 0 | 0 | 0 | 0 | 0 | 15 | 0 | 247 | 0 | 0 | 0 |
| Silver Springs CDP, Valdez-Cordova Census Area..... | 4 | 0 | 2 | 2 | 0 | 0 | 103 | 0 | 11 | 4 | 0 | 0 |

Table 6.

Population for Selected Categories of Race: 2010—Con.

[For information on confidentiality protection, nonsampling error, and definitions, see Selected Appendixes at <www.census.gov/prod/cen2010/cph-1-a.pdf>]

| State Borough and Census Area Place | Race in combination with one or more other races | | | | | | Race alone or in combination with one or more other races | | | | | |
|--|--|---------------------------------|---|-------|--|--------------------|---|---------------------------------|---|-------|--|--------------------|
| | White | Black or African American | American Indian and Alaska Native | Asian | Native Hawaiian and Other Pacific Islander | Some Other Race | White | Black or African American | American Indian and Alaska Native | Asian | Native Hawaiian and Other Pacific Islander | Some Other Race |
| PLACE—Con. | | | | | | | | | | | | |
| Sitka city and borough, Sitka City and Borough..... | 793 | 41 | 691 | 189 | 48 | 49 | 6,591 | 88 | 2,184 | 718 | 78 | 162 |
| Skagway CDP, Skagway Municipality..... | 37 | 2 | 18 | 17 | 1 | 5 | 874 | 2 | 52 | 22 | 2 | 9 |
| Skwentna CDP, Matanuska-Susitna Borough..... | 0 | 0 | 0 | 0 | 0 | 0 | 37 | 0 | 0 | 0 | 0 | 0 |
| Slana CDP, Valdez-Cordova Census Area... | 5 | 0 | 5 | 0 | 0 | 0 | 127 | 1 | 24 | 0 | 0 | 0 |
| Sleetmute CDP, Bethel Census Area..... | 0 | 0 | 0 | 0 | 0 | 0 | 20 | 0 | 66 | 0 | 0 | 0 |
| Soldotna city, Kenai Peninsula Borough..... | 273 | 17 | 181 | 67 | 16 | 31 | 3,847 | 28 | 362 | 133 | 28 | 66 |
| South Naknek CDP, Bristol Bay Borough..... | 3 | 0 | 1 | 2 | 0 | 0 | 13 | 0 | 66 | 3 | 0 | 0 |
| South Van Horn CDP, Fairbanks North Star Borough..... | 59 | 6 | 47 | 2 | 0 | 13 | 484 | 21 | 84 | 12 | 5 | 18 |
| Stebbins city, Nome Census Area..... | 0 | 0 | 0 | 0 | 0 | 0 | 24 | 1 | 530 | 1 | 0 | 0 |
| Steele Creek CDP, Fairbanks North Star Borough..... | 378 | 44 | 245 | 75 | 24 | 45 | 6,200 | 96 | 495 | 135 | 34 | 117 |
| Sterling CDP, Kenai Peninsula Borough..... | 234 | 26 | 159 | 56 | 5 | 23 | 5,278 | 34 | 405 | 100 | 11 | 48 |
| Stevens Village CDP, Yukon-Koyukuk Census Area..... | 4 | 1 | 5 | 0 | 0 | 0 | 9 | 2 | 71 | 0 | 0 | 1 |
| Stony River CDP, Bethel Census Area..... | 3 | 0 | 5 | 1 | 1 | 0 | 6 | 0 | 50 | 2 | 1 | 0 |
| Sunrise CDP, Kenai Peninsula Borough..... | 0 | 0 | 0 | 0 | 0 | 0 | 17 | 0 | 0 | 1 | 0 | 0 |
| Susitna CDP, Matanuska-Susitna Borough.. | 0 | 0 | 0 | 0 | 0 | 0 | 18 | 0 | 0 | 0 | 0 | 0 |
| Susitna North CDP, Matanuska-Susitna Borough..... | 64 | 9 | 54 | 8 | 2 | 1 | 1,167 | 13 | 121 | 17 | 2 | 11 |
| Sutton-Alpine CDP, Matanuska-Susitna Borough..... | 99 | 18 | 101 | 20 | 7 | 4 | 1,109 | 53 | 344 | 46 | 13 | 9 |
| Takotna CDP, Yukon-Koyukuk Census Area | 14 | 0 | 13 | 1 | 0 | 0 | 40 | 0 | 25 | 1 | 0 | 0 |
| Talkeetna CDP, Matanuska-Susitna Borough..... | 30 | 3 | 24 | 6 | 0 | 1 | 831 | 6 | 56 | 10 | 4 | 3 |
| Tanacross CDP, Southeast Fairbanks Census Area..... | 13 | 0 | 13 | 0 | 0 | 0 | 27 | 0 | 122 | 0 | 0 | 0 |
| Tanaina CDP, Matanuska-Susitna Borough. | 493 | 81 | 354 | 104 | 23 | 46 | 7,536 | 150 | 722 | 205 | 34 | 128 |
| Tanana city, Yukon-Koyukuk Census Area... | 5 | 2 | 7 | 0 | 1 | 0 | 29 | 2 | 220 | 1 | 1 | 1 |
| Tatitlek CDP, Valdez-Cordova Census Area. | 5 | 0 | 5 | 0 | 0 | 0 | 32 | 0 | 58 | 1 | 1 | 1 |
| Tazlina CDP, Valdez-Cordova Census Area. | 31 | 1 | 32 | 0 | 0 | 0 | 195 | 1 | 132 | 1 | 0 | 0 |
| Teller city, Nome Census Area..... | 0 | 0 | 0 | 0 | 0 | 0 | 9 | 0 | 220 | 0 | 0 | 0 |
| Tenakee Springs city, Hoonah-Angoon Census Area..... | 4 | 0 | 4 | 0 | 0 | 0 | 128 | 1 | 5 | 1 | 0 | 0 |
| Tetlin CDP, Southeast Fairbanks Census Area..... | 5 | 0 | 5 | 0 | 0 | 0 | 13 | 0 | 119 | 0 | 0 | 0 |
| Thorne Bay city, Prince of Wales-Hyder Census Area..... | 20 | 0 | 13 | 6 | 0 | 1 | 453 | 1 | 23 | 9 | 2 | 3 |
| Togiak city, Dillingham Census Area..... | 115 | 11 | 130 | 0 | 3 | 2 | 160 | 13 | 767 | 0 | 4 | 4 |
| Tok CDP, Southeast Fairbanks Census Area..... | 105 | 1 | 102 | 5 | 2 | 2 | 1,085 | 9 | 255 | 10 | 2 | 7 |
| Toksook Bay city, Bethel Census Area..... | 11 | 0 | 12 | 1 | 0 | 0 | 37 | 2 | 555 | 2 | 0 | 6 |
| Tolsona CDP, Valdez-Cordova Census Area | 0 | 0 | 0 | 0 | 0 | 0 | 29 | 1 | 0 | 0 | 0 | 0 |
| Tonsina CDP, Valdez-Cordova Census Area | 3 | 0 | 1 | 2 | 0 | 0 | 71 | 0 | 8 | 2 | 0 | 0 |
| Trapper Creek CDP, Matanuska-Susitna Borough..... | 26 | 3 | 23 | 2 | 0 | 0 | 442 | 5 | 54 | 7 | 0 | 0 |
| Tululsak CDP, Bethel Census Area..... | 3 | 0 | 3 | 0 | 0 | 0 | 18 | 1 | 357 | 0 | 0 | 0 |
| Tuntutuliak CDP, Bethel Census Area..... | 5 | 0 | 5 | 0 | 0 | 0 | 17 | 0 | 396 | 0 | 0 | 0 |
| Tununak CDP, Bethel Census Area..... | 4 | 0 | 5 | 0 | 1 | 0 | 17 | 0 | 314 | 0 | 1 | 0 |
| Twin Hills CDP, Dillingham Census Area..... | 2 | 0 | 2 | 0 | 0 | 0 | 4 | 0 | 72 | 0 | 0 | 0 |
| Two Rivers CDP, Fairbanks North Star Borough..... | 58 | 15 | 48 | 9 | 1 | 4 | 674 | 16 | 74 | 16 | 2 | 13 |
| Tyonek CDP, Kenai Peninsula Borough..... | 4 | 2 | 11 | 0 | 5 | 0 | 13 | 2 | 162 | 0 | 5 | 0 |
| Ugashik CDP, Lake and Peninsula Borough. | 2 | 0 | 2 | 0 | 0 | 0 | 5 | 0 | 9 | 0 | 0 | 0 |
| Unalakleet city, Nome Census Area..... | 39 | 5 | 42 | 2 | 0 | 0 | 142 | 9 | 574 | 6 | 0 | 1 |
| Unalaska city, Aleutians West Census Area. | 169 | 29 | 87 | 126 | 38 | 64 | 1,884 | 329 | 355 | 1,554 | 134 | 388 |
| Upper Kalskag city, Bethel Census Area..... | 22 | 3 | 22 | 0 | 0 | 1 | 36 | 4 | 193 | 0 | 0 | 2 |
| Valdez city, Valdez-Cordova Census Area... | 235 | 17 | 188 | 46 | 17 | 14 | 3,477 | 41 | 513 | 122 | 49 | 40 |
| Venetie CDP, Yukon-Koyukuk Census Area. | 10 | 0 | 7 | 2 | 1 | 0 | 13 | 0 | 159 | 3 | 1 | 0 |
| Wainwright city, North Slope Borough..... | 9 | 0 | 9 | 1 | 0 | 1 | 54 | 0 | 510 | 1 | 0 | 1 |
| Wales city, Nome Census Area..... | 13 | 0 | 13 | 0 | 0 | 0 | 22 | 0 | 136 | 0 | 0 | 0 |
| Wasilla city, Matanuska-Susitna Borough.... | 475 | 82 | 346 | 85 | 20 | 44 | 7,004 | 188 | 752 | 252 | 39 | 136 |
| Whale Pass CDP, Prince of Wales-Hyder Census Area..... | 1 | 0 | 1 | 0 | 0 | 0 | 28 | 0 | 1 | 0 | 3 | 0 |
| White Mountain city, Nome Census Area..... | 12 | 0 | 12 | 0 | 0 | 0 | 35 | 0 | 167 | 0 | 0 | 0 |
| Whitestone CDP, Southeast Fairbanks Census Area..... | 3 | 0 | 0 | 3 | 0 | 0 | 94 | 0 | 0 | 5 | 0 | 1 |
| Whitestone Logging Camp CDP, Hoonah-Angoon Census Area..... | 3 | 0 | 3 | 0 | 0 | 0 | 8 | 0 | 12 | 0 | 0 | 0 |
| Whittier city, Valdez-Cordova Census Area.. | 28 | 1 | 21 | 7 | 1 | 1 | 181 | 2 | 33 | 24 | 8 | 2 |
| Willow CDP, Matanuska-Susitna Borough.... | 55 | 4 | 49 | 9 | 2 | 5 | 1,963 | 4 | 158 | 26 | 4 | 11 |

Table 6.

Population for Selected Categories of Race: 2010—Con.

[For information on confidentiality protection, nonsampling error, and definitions, see Selected Appendixes at <www.census.gov/prod/cen2010/cph-1-a.pdf>]

| State Borough and Census Area Place | Race in combination with one or more other races | | | | | | Race alone or in combination with one or more other races | | | | | |
|--|--|---------------------------------|---|-------|--|--------------------|---|---------------------------------|---|-------|--|--------------------|
| | White | Black or African American | American Indian and Alaska Native | Asian | Native Hawaiian and Other Pacific Islander | Some Other Race | White | Black or African American | American Indian and Alaska Native | Asian | Native Hawaiian and Other Pacific Islander | Some Other Race |
| PLACE—Con. | | | | | | | | | | | | |
| Willow Creek CDP, Valdez-Cordova Census Area..... | 8 | 0 | 8 | 1 | 0 | 3 | 164 | 4 | 27 | 3 | 0 | 4 |
| Wiseman CDP, Yukon-Koyukuk Census Area..... | 1 | 0 | 1 | 0 | 0 | 0 | 14 | 0 | 1 | 0 | 0 | 0 |
| Womens Bay CDP, Kodiak Island Borough.. | 56 | 6 | 49 | 5 | 5 | 1 | 671 | 8 | 83 | 13 | 6 | 2 |
| Wrangell city and borough, Wrangell City and Borough..... | 213 | 9 | 198 | 23 | 14 | 3 | 1,932 | 13 | 582 | 56 | 15 | 8 |
| Yakutat CDP, Yakutat City and Borough..... | 88 | 3 | 93 | 16 | 10 | 0 | 369 | 5 | 330 | 43 | 22 | 1 |

Table 7.
Households and Families: 2010

[For information on confidentiality protection, nonsampling error, and definitions, see Selected Appendixes at <www.census.gov/prod/cen2010/cph-1-a.pdf>]

| State Borough and Census Area Census Subarea Place | Total households | Family households | | | | | | Nonfamily households | | | Average size | |
|---|---------------------|-------------------|--|---------------------|--|---|--|----------------------|--------------------------|----------------------|-----------------|-------------|
| | | Total | | Husband-wife family | | Female householder, no husband present | | Total | Householder living alone | | House- holds | Families |
| | | Number | Percent with own children under 18 years | Number | Percent with own children under 18 years | Number | Percent with own children under 18 years | | Total | 65 years and over | | |
| Alaska..... | 258,058 | 170,750 | 49.9 | 127,558 | 45.9 | 27,737 | 63.4 | 87,308 | 66,073 | 13,991 | 2.65 | 3.21 |
| Aleutians East Borough..... | 553 | 363 | 54.5 | 235 | 48.5 | 74 | 64.9 | 190 | 147 | 33 | 2.56 | 3.04 |
| Aleutians East census subarea..... | 553 | 363 | 54.5 | 235 | 48.5 | 74 | 64.9 | 190 | 147 | 33 | 2.56 | 3.04 |
| Akutan city..... | 40 | 23 | 43.5 | 14 | 50.0 | 4 | 25.0 | 17 | 12 | 3 | 2.25 | 2.83 |
| Cold Bay city..... | 46 | 29 | 41.4 | 26 | 34.6 | 1 | 100.0 | 17 | 12 | 0 | 2.33 | 2.83 |
| False Pass city..... | 15 | 9 | 44.4 | 4 | 50.0 | 3 | 66.7 | 6 | 5 | 2 | 2.33 | 2.78 |
| King Cove city..... | 181 | 119 | 58.0 | 78 | 53.8 | 27 | 63.0 | 62 | 50 | 13 | 2.76 | 3.33 |
| Nelson Lagoon CDP..... | 22 | 14 | 35.7 | 12 | 33.3 | 1 | 0.0 | 8 | 5 | 1 | 2.36 | 2.71 |
| Sand Point city..... | 246 | 168 | 57.7 | 101 | 49.5 | 37 | 70.3 | 78 | 61 | 13 | 2.54 | 2.95 |
| Aleutians West Census Area..... | 1,212 | 711 | 57.4 | 508 | 54.5 | 116 | 64.7 | 501 | 393 | 36 | 2.49 | 3.18 |
| Aleutians West census subarea..... | 1,212 | 711 | 57.4 | 508 | 54.5 | 116 | 64.7 | 501 | 393 | 36 | 2.49 | 3.18 |
| Adak city..... | 44 | 26 | 53.8 | 20 | 45.0 | 4 | 75.0 | 18 | 15 | 1 | 2.48 | 3.04 |
| Atka city..... | 24 | 17 | 35.3 | 9 | 33.3 | 4 | 50.0 | 7 | 7 | 2 | 2.54 | 3.00 |
| Attu Station CDP..... | 0 | 0 | (X) | 0 | (X) | 0 | (X) | 0 | 0 | 0 | 0.00 | 0.00 |
| Nikolski CDP..... | 13 | 3 | 0.0 | 3 | 0.0 | 0 | (X) | 10 | 9 | 5 | 1.38 | 2.33 |
| St. George city..... | 42 | 24 | 45.8 | 18 | 38.9 | 3 | 33.3 | 18 | 16 | 2 | 2.33 | 3.13 |
| St. Paul city..... | 162 | 108 | 56.5 | 58 | 55.2 | 34 | 52.9 | 54 | 46 | 10 | 2.81 | 3.35 |
| Unalaska city..... | 927 | 533 | 59.3 | 400 | 56.5 | 71 | 71.8 | 394 | 300 | 16 | 2.46 | 3.17 |
| Anchorage Municipality..... | 107,332 | 70,544 | 50.5 | 51,992 | 46.6 | 12,528 | 63.0 | 36,788 | 26,761 | 5,262 | 2.64 | 3.19 |
| Anchorage census subarea..... | 107,332 | 70,544 | 50.5 | 51,992 | 46.6 | 12,528 | 63.0 | 36,788 | 26,761 | 5,262 | 2.64 | 3.19 |
| Anchorage municipality..... | 107,332 | 70,544 | 50.5 | 51,992 | 46.6 | 12,528 | 63.0 | 36,788 | 26,761 | 5,262 | 2.64 | 3.19 |
| Bethel Census Area..... | 4,651 | 3,436 | 60.5 | 2,112 | 62.6 | 798 | 60.2 | 1,215 | 939 | 145 | 3.59 | 4.22 |
| Aniak census subarea..... | 469 | 325 | 52.3 | 182 | 53.3 | 90 | 53.3 | 144 | 117 | 27 | 3.07 | 3.68 |
| Aniak city..... | 166 | 120 | 50.8 | 81 | 48.1 | 21 | 47.6 | 46 | 37 | 7 | 3.02 | 3.50 |
| Chuathbaluk city..... | 36 | 29 | 51.7 | 11 | 54.5 | 11 | 45.5 | 7 | 5 | 0 | 3.28 | 3.31 |
| Crooked Creek CDP..... | 38 | 26 | 53.8 | 9 | 55.6 | 13 | 61.5 | 12 | 9 | 2 | 2.76 | 3.19 |
| Lime Village CDP..... | 11 | 7 | 42.9 | 3 | 0.0 | 3 | 66.7 | 4 | 3 | 0 | 2.64 | 2.86 |
| Lower Kalskag city..... | 75 | 55 | 56.4 | 27 | 66.7 | 20 | 60.0 | 20 | 16 | 5 | 3.76 | 4.53 |
| Red Devil CDP..... | 12 | 5 | 0.0 | 3 | 0.0 | 1 | 0.0 | 7 | 6 | 3 | 1.92 | 3.00 |
| Sleetmute CDP..... | 36 | 19 | 42.1 | 10 | 50.0 | 5 | 20.0 | 17 | 13 | 4 | 2.39 | 3.16 |
| Stony River CDP..... | 20 | 10 | 70.0 | 6 | 83.3 | 2 | 50.0 | 10 | 8 | 1 | 2.70 | 4.00 |
| Upper Kalskag city..... | 60 | 44 | 61.4 | 26 | 65.4 | 13 | 61.5 | 16 | 15 | 3 | 3.50 | 4.23 |
| Lower Kuskokwim census subarea..... | 4,182 | 3,111 | 61.4 | 1,930 | 63.5 | 708 | 61.0 | 1,071 | 822 | 118 | 3.64 | 4.27 |
| Akiachak CDP..... | 150 | 129 | 63.6 | 75 | 69.3 | 39 | 61.5 | 21 | 13 | 2 | 4.18 | 4.44 |
| Akiak city..... | 90 | 69 | 62.3 | 28 | 67.9 | 26 | 65.4 | 21 | 18 | 1 | 3.84 | 4.38 |
| Atmautluak CDP..... | 63 | 57 | 59.6 | 34 | 67.6 | 12 | 58.3 | 6 | 5 | 0 | 4.40 | 4.60 |
| Bethel city..... | 1,896 | 1,253 | 61.7 | 785 | 57.3 | 288 | 71.9 | 643 | 466 | 67 | 3.04 | 3.68 |
| Chefornak city..... | 92 | 80 | 66.3 | 52 | 78.8 | 16 | 56.3 | 12 | 12 | 0 | 4.54 | 4.95 |
| Eek city..... | 91 | 65 | 58.5 | 45 | 64.4 | 11 | 45.5 | 26 | 20 | 4 | 3.25 | 3.95 |
| Goodnews Bay city..... | 76 | 53 | 49.1 | 18 | 61.1 | 25 | 40.0 | 23 | 20 | 3 | 3.20 | 3.85 |
| Kasigluk CDP..... | 113 | 98 | 63.3 | 69 | 65.2 | 18 | 55.6 | 15 | 14 | 1 | 5.04 | 5.51 |
| Kipnuk CDP..... | 153 | 121 | 65.3 | 83 | 71.1 | 26 | 50.0 | 32 | 26 | 5 | 4.18 | 4.90 |
| Kongiganak CDP..... | 94 | 83 | 65.1 | 50 | 70.0 | 15 | 60.0 | 11 | 10 | 1 | 4.67 | 4.93 |
| Kwethluk city..... | 172 | 137 | 59.1 | 75 | 74.7 | 42 | 40.5 | 35 | 28 | 7 | 4.19 | 4.81 |
| Kwigillingok CDP..... | 82 | 69 | 52.2 | 51 | 62.7 | 7 | 28.6 | 13 | 11 | 0 | 3.89 | 4.32 |
| Mekoryuk city..... | 70 | 40 | 35.0 | 27 | 33.3 | 7 | 42.9 | 30 | 27 | 6 | 2.73 | 3.85 |
| Mertarvik CDP..... | 0 | 0 | (X) | 0 | (X) | 0 | (X) | 0 | 0 | 0 | 0.00 | 0.00 |
| Napakia city..... | 96 | 73 | 50.7 | 39 | 53.8 | 20 | 55.0 | 23 | 21 | 1 | 3.69 | 4.25 |
| Napaskiak city..... | 94 | 87 | 60.9 | 57 | 64.9 | 16 | 43.8 | 7 | 5 | 1 | 4.31 | 4.43 |
| Newtok CDP..... | 70 | 57 | 82.5 | 37 | 86.5 | 9 | 66.7 | 13 | 12 | 1 | 5.06 | 5.93 |
| Nightmute city..... | 59 | 53 | 66.0 | 35 | 65.7 | 12 | 75.0 | 6 | 5 | 0 | 4.75 | 4.98 |
| Nunapituk city..... | 124 | 98 | 70.4 | 70 | 74.3 | 17 | 64.7 | 26 | 25 | 6 | 4.00 | 4.67 |
| Oscarville CDP..... | 15 | 14 | 64.3 | 8 | 75.0 | 3 | 100.0 | 1 | 0 | 0 | 4.67 | 4.57 |
| Platinum city..... | 19 | 13 | 46.2 | 9 | 44.4 | 2 | 50.0 | 6 | 5 | 2 | 3.21 | 4.08 |
| Quinhagak city..... | 165 | 138 | 60.1 | 72 | 70.8 | 41 | 51.2 | 27 | 24 | 4 | 4.05 | 4.48 |
| Toksook Bay city..... | 125 | 109 | 63.3 | 78 | 66.7 | 18 | 50.0 | 16 | 11 | 2 | 4.72 | 5.06 |
| Tuluksak CDP..... | 92 | 66 | 54.5 | 39 | 69.2 | 11 | 45.5 | 26 | 20 | 1 | 4.05 | 4.94 |
| Tuntutuliak CDP..... | 96 | 81 | 55.6 | 51 | 52.9 | 19 | 63.2 | 15 | 12 | 1 | 4.25 | 4.67 |
| Tununak CDP..... | 84 | 68 | 67.6 | 43 | 74.4 | 8 | 50.0 | 16 | 12 | 2 | 3.89 | 4.29 |
| Bristol Bay Borough..... | 423 | 249 | 43.0 | 185 | 38.4 | 29 | 62.1 | 174 | 137 | 23 | 2.32 | 2.93 |
| Bristol Bay census subarea..... | 423 | 249 | 43.0 | 185 | 38.4 | 29 | 62.1 | 174 | 137 | 23 | 2.32 | 2.93 |
| King Salmon CDP..... | 157 | 91 | 42.9 | 66 | 36.4 | 13 | 69.2 | 66 | 49 | 6 | 2.28 | 2.91 |
| Naknek CDP..... | 231 | 139 | 43.9 | 106 | 39.6 | 13 | 61.5 | 92 | 74 | 14 | 2.35 | 2.93 |
| South Naknek CDP..... | 35 | 19 | 36.8 | 13 | 38.5 | 3 | 33.3 | 16 | 14 | 3 | 2.26 | 3.00 |
| Denali Borough..... | 806 | 454 | 46.5 | 395 | 43.8 | 24 | 75.0 | 352 | 283 | 43 | 2.22 | 2.97 |
| Denali census subarea..... | 806 | 454 | 46.5 | 395 | 43.8 | 24 | 75.0 | 352 | 283 | 43 | 2.22 | 2.97 |
| Anderson city..... | 90 | 65 | 46.2 | 51 | 41.2 | 6 | 83.3 | 25 | 22 | 6 | 2.47 | 2.92 |
| Cantwell CDP..... | 104 | 57 | 40.4 | 45 | 40.0 | 5 | 40.0 | 47 | 40 | 10 | 2.11 | 2.84 |
| Ferry CDP..... | 17 | 7 | 57.1 | 6 | 50.0 | 0 | (X) | 10 | 9 | 3 | 1.94 | 3.00 |
| Healy CDP..... | 434 | 255 | 49.8 | 230 | 47.4 | 9 | 88.9 | 179 | 138 | 15 | 2.32 | 3.07 |
| McKinley Park CDP..... | 109 | 38 | 31.6 | 36 | 27.8 | 2 | 100.0 | 71 | 59 | 6 | 1.70 | 2.61 |
| Dillingham Census Area..... | 1,563 | 1,077 | 55.7 | 677 | 52.4 | 269 | 65.4 | 486 | 400 | 74 | 3.07 | 3.72 |
| Dillingham census subarea..... | 1,563 | 1,077 | 55.7 | 677 | 52.4 | 269 | 65.4 | 486 | 400 | 74 | 3.07 | 3.72 |
| Aleknagik city..... | 71 | 47 | 46.8 | 30 | 46.7 | 10 | 60.0 | 24 | 17 | 4 | 3.08 | 3.79 |

Table 7.

Households and Families: 2010—Con.

[For information on confidentiality protection, nonsampling error, and definitions, see Selected Appendixes at <www.census.gov/prod/cen2010/cph-1-a.pdf>]

| State Borough and Census Area Census Subarea Place | Total households | Family households | | | | | | Nonfamily households | | | Average size | |
|---|---------------------|-------------------|--|---------------------|--|---|--|----------------------|--------------------------|----------------------|-----------------|----------|
| | | Total | | Husband-wife family | | Female householder, no husband present | | Total | Householder living alone | | House- holds | Families |
| | | Number | Percent with own children under 18 years | Number | Percent with own children under 18 years | Number | Percent with own children under 18 years | | Total | 65 years and over | | |
| Dillingham Census Area—Con. | | | | | | | | | | | | |
| Dillingham census subarea—Con. | | | | | | | | | | | | |
| Clark's Point city..... | 24 | 15 | 46.7 | 8 | 37.5 | 2 | 50.0 | 9 | 9 | 0 | 2.58 | 3.40 |
| Dillingham city..... | 855 | 548 | 52.9 | 363 | 47.4 | 123 | 69.9 | 307 | 246 | 49 | 2.66 | 3.27 |
| Ekwoq city..... | 37 | 26 | 73.1 | 14 | 57.1 | 7 | 85.7 | 11 | 8 | 4 | 3.11 | 3.50 |
| Koliganek CDP..... | 55 | 45 | 66.7 | 30 | 66.7 | 10 | 70.0 | 10 | 10 | 2 | 3.80 | 4.31 |
| Manokotak city..... | 121 | 90 | 53.3 | 59 | 55.9 | 21 | 52.4 | 31 | 28 | 5 | 3.65 | 4.38 |
| New Stuyahok city..... | 114 | 93 | 58.1 | 58 | 63.8 | 22 | 59.1 | 21 | 19 | 4 | 4.47 | 5.02 |
| Portage Creek CDP..... | 1 | 1 | 0.0 | 1 | 0.0 | 0 | (X) | 0 | 0 | 0 | 2.00 | 2.00 |
| Togiak city..... | 231 | 179 | 64.8 | 96 | 63.5 | 64 | 67.2 | 52 | 45 | 5 | 3.54 | 4.05 |
| Twin Hills CDP..... | 29 | 18 | 38.9 | 6 | 33.3 | 8 | 25.0 | 11 | 8 | 1 | 2.55 | 3.00 |
| Fairbanks North Star Borough..... | 36,441 | 23,726 | 51.0 | 18,686 | 47.2 | 3,203 | 67.3 | 12,715 | 9,728 | 1,806 | 2.56 | 3.13 |
| Fairbanks North Star census subarea..... | 36,441 | 23,726 | 51.0 | 18,686 | 47.2 | 3,203 | 67.3 | 12,715 | 9,728 | 1,806 | 2.56 | 3.13 |
| Badger CDP..... | 6,858 | 5,118 | 52.6 | 4,183 | 49.2 | 525 | 69.1 | 1,740 | 1,301 | 213 | 2.84 | 3.25 |
| Chena Ridge CDP..... | 2,323 | 1,543 | 47.3 | 1,317 | 44.6 | 115 | 67.8 | 780 | 605 | 47 | 2.49 | 3.01 |
| College CDP..... | 4,820 | 2,876 | 47.1 | 2,127 | 41.4 | 478 | 66.7 | 1,944 | 1,408 | 273 | 2.44 | 3.04 |
| Eielson AFB CDP..... | 639 | 617 | 79.3 | 550 | 77.6 | 47 | 95.7 | 22 | 19 | 0 | 3.48 | 3.55 |
| Ester CDP..... | 1,069 | 534 | 44.8 | 439 | 41.0 | 65 | 66.2 | 535 | 419 | 58 | 2.14 | 2.90 |
| Fairbanks city..... | 11,534 | 7,112 | 55.5 | 5,108 | 51.6 | 1,406 | 67.4 | 4,422 | 3,445 | 817 | 2.52 | 3.16 |
| Farmers Loop CDP..... | 1,920 | 1,293 | 44.1 | 1,090 | 41.1 | 116 | 62.1 | 627 | 478 | 81 | 2.53 | 3.04 |
| Fox CDP..... | 199 | 99 | 40.4 | 71 | 38.0 | 11 | 54.5 | 100 | 78 | 13 | 2.10 | 2.82 |
| Goldstream CDP..... | 1,579 | 884 | 46.0 | 702 | 41.2 | 117 | 69.2 | 695 | 539 | 53 | 2.25 | 2.93 |
| Harding-Birch Lakes CDP..... | 129 | 78 | 28.2 | 73 | 24.7 | 4 | 100.0 | 51 | 42 | 15 | 2.32 | 2.95 |
| Moose Creek CDP..... | 305 | 184 | 47.3 | 133 | 44.4 | 33 | 66.7 | 121 | 92 | 7 | 2.44 | 3.07 |
| North Pole city..... | 828 | 547 | 55.6 | 423 | 52.7 | 88 | 69.3 | 281 | 228 | 38 | 2.54 | 3.13 |
| Pleasant Valley CDP..... | 312 | 192 | 43.2 | 157 | 36.3 | 16 | 68.8 | 120 | 99 | 19 | 2.32 | 2.89 |
| Salcha CDP..... | 429 | 274 | 46.7 | 236 | 42.4 | 26 | 76.9 | 155 | 132 | 13 | 2.55 | 3.31 |
| South Van Horn CDP..... | 223 | 121 | 47.9 | 80 | 46.3 | 21 | 52.4 | 102 | 73 | 22 | 2.44 | 2.99 |
| Steele Creek CDP..... | 2,525 | 1,806 | 42.2 | 1,597 | 40.5 | 120 | 52.5 | 719 | 529 | 102 | 2.64 | 3.09 |
| Two Rivers CDP..... | 296 | 185 | 42.7 | 161 | 39.8 | 8 | 62.5 | 111 | 87 | 12 | 2.43 | 3.05 |
| Haines Borough..... | 1,149 | 682 | 37.8 | 543 | 32.8 | 90 | 55.6 | 467 | 364 | 97 | 2.18 | 2.74 |
| Haines census subarea..... | 1,149 | 682 | 37.8 | 543 | 32.8 | 90 | 55.6 | 467 | 364 | 97 | 2.18 | 2.74 |
| Covenant Life CDP..... | 35 | 21 | 38.1 | 14 | 21.4 | 3 | 66.7 | 14 | 12 | 3 | 2.46 | 2.81 |
| Excursion Inlet CDP..... | 6 | 3 | 33.3 | 3 | 33.3 | 0 | (X) | 3 | 3 | 0 | 2.00 | 3.00 |
| Haines CDP..... | 782 | 456 | 39.5 | 349 | 33.8 | 71 | 57.7 | 326 | 254 | 81 | 2.19 | 2.78 |
| Lutak CDP..... | 25 | 16 | 25.0 | 16 | 25.0 | 0 | (X) | 9 | 8 | 0 | 1.96 | 2.44 |
| Mosquito Lake CDP..... | 138 | 87 | 35.6 | 72 | 29.2 | 10 | 60.0 | 51 | 36 | 9 | 2.24 | 2.75 |
| Mud Bay CDP..... | 104 | 64 | 34.4 | 62 | 33.9 | 1 | 0.0 | 40 | 32 | 1 | 2.04 | 2.53 |
| Hoonah-Angoon Census Area..... | 913 | 580 | 32.4 | 435 | 27.6 | 78 | 48.7 | 333 | 283 | 59 | 2.35 | 2.93 |
| Hoonah-Angoon census subarea..... | 872 | 556 | 33.1 | 423 | 27.9 | 71 | 52.1 | 316 | 271 | 57 | 2.36 | 2.93 |
| Angoon city..... | 167 | 113 | 38.9 | 61 | 32.8 | 21 | 52.4 | 54 | 53 | 7 | 2.75 | 3.35 |
| Effin Cove CDP..... | 13 | 4 | 25.0 | 3 | 0.0 | 0 | (X) | 9 | 8 | 2 | 1.54 | 2.25 |
| Game Creek CDP..... | 7 | 5 | 60.0 | 5 | 60.0 | 0 | (X) | 2 | 2 | 1 | 2.57 | 3.20 |
| Gustavus city..... | 212 | 126 | 34.1 | 116 | 31.0 | 3 | 66.7 | 86 | 75 | 10 | 2.08 | 2.71 |
| Hobart Bay CDP..... | 1 | 0 | (X) | 0 | (X) | 0 | (X) | 1 | 1 | 0 | 1.00 | 0.00 |
| Hoonah city..... | 305 | 209 | 31.6 | 148 | 24.3 | 40 | 55.0 | 96 | 75 | 18 | 2.49 | 2.94 |
| Pelican city..... | 41 | 22 | 27.3 | 17 | 23.5 | 4 | 25.0 | 19 | 14 | 7 | 2.15 | 2.77 |
| Tenakee Springs city..... | 72 | 38 | 18.4 | 38 | 18.4 | 0 | (X) | 34 | 30 | 10 | 1.82 | 2.45 |
| Whitestone Logging Camp CDP..... | 8 | 4 | 50.0 | 4 | 50.0 | 0 | (X) | 4 | 4 | 1 | 2.13 | 3.25 |
| Klukwan census subarea..... | 41 | 24 | 16.7 | 12 | 16.7 | 7 | 14.3 | 17 | 12 | 2 | 2.32 | 2.92 |
| Klukwan CDP..... | 41 | 24 | 16.7 | 12 | 16.7 | 7 | 14.3 | 17 | 12 | 2 | 2.32 | 2.92 |
| Juneau City and Borough..... | 12,187 | 7,742 | 47.2 | 5,816 | 42.1 | 1,265 | 64.3 | 4,445 | 3,280 | 691 | 2.49 | 3.03 |
| Juneau census subarea..... | 12,187 | 7,742 | 47.2 | 5,816 | 42.1 | 1,265 | 64.3 | 4,445 | 3,280 | 691 | 2.49 | 3.03 |
| Juneau city and borough..... | 12,187 | 7,742 | 47.2 | 5,816 | 42.1 | 1,265 | 64.3 | 4,445 | 3,280 | 691 | 2.49 | 3.03 |
| Kenai Peninsula Borough..... | 22,161 | 14,238 | 42.9 | 11,308 | 37.8 | 1,801 | 64.2 | 7,923 | 6,336 | 1,659 | 2.42 | 2.98 |
| Kenai-Cook Inlet census subarea..... | 19,918 | 12,972 | 43.3 | 10,292 | 38.3 | 1,649 | 63.9 | 6,946 | 5,574 | 1,506 | 2.45 | 3.00 |
| Anchor Point CDP..... | 840 | 518 | 35.9 | 444 | 33.1 | 53 | 56.6 | 322 | 263 | 78 | 2.30 | 2.87 |
| Beluga CDP..... | 10 | 4 | 25.0 | 3 | 33.3 | 0 | (X) | 6 | 4 | 0 | 2.00 | 2.75 |
| Clam Gulch CDP..... | 91 | 46 | 23.9 | 37 | 18.9 | 5 | 40.0 | 45 | 37 | 5 | 1.93 | 2.59 |
| Cohoe CDP..... | 600 | 373 | 33.8 | 312 | 29.5 | 29 | 55.2 | 227 | 186 | 33 | 2.27 | 2.87 |
| Diamond Ridge CDP..... | 493 | 312 | 43.3 | 256 | 37.9 | 33 | 72.7 | 181 | 140 | 22 | 2.34 | 2.88 |
| Fox River CDP..... | 146 | 133 | 75.2 | 117 | 77.8 | 14 | 57.1 | 13 | 10 | 2 | 4.69 | 5.01 |
| Fritz Creek CDP..... | 848 | 499 | 44.1 | 414 | 38.2 | 52 | 75.0 | 349 | 277 | 41 | 2.28 | 2.90 |
| Funny River CDP..... | 390 | 261 | 23.0 | 228 | 20.2 | 14 | 50.0 | 129 | 101 | 38 | 2.25 | 2.64 |
| Halibut Cove CDP..... | 34 | 21 | 28.6 | 19 | 31.6 | 0 | (X) | 13 | 11 | 5 | 2.24 | 2.57 |
| Happy Valley CDP..... | 270 | 165 | 31.5 | 134 | 28.4 | 17 | 52.9 | 105 | 83 | 23 | 2.20 | 2.69 |
| Homer city..... | 2,235 | 1,296 | 44.0 | 991 | 35.8 | 208 | 70.2 | 939 | 754 | 246 | 2.21 | 2.83 |
| Kachemak city..... | 235 | 143 | 24.5 | 123 | 22.0 | 13 | 38.5 | 92 | 76 | 17 | 2.00 | 2.50 |
| Kalifornsky CDP..... | 2,978 | 2,097 | 46.8 | 1,707 | 42.4 | 206 | 65.5 | 881 | 691 | 145 | 2.60 | 3.08 |
| Kasilof CDP..... | 232 | 156 | 37.2 | 130 | 33.8 | 14 | 71.4 | 76 | 62 | 11 | 2.37 | 2.88 |
| Kenai city..... | 2,809 | 1,789 | 51.3 | 1,265 | 44.8 | 363 | 67.5 | 1,020 | 814 | 232 | 2.51 | 3.09 |
| Nanwalek CDP..... | 55 | 47 | 76.6 | 30 | 83.3 | 13 | 69.2 | 8 | 4 | 0 | 4.62 | 4.74 |
| Nikiski CDP..... | 1,689 | 1,161 | 44.1 | 927 | 40.5 | 132 | 59.1 | 528 | 415 | 115 | 2.65 | 3.19 |
| Nikolaevsk CDP..... | 107 | 79 | 50.6 | 60 | 50.0 | 11 | 63.6 | 28 | 27 | 7 | 2.97 | 3.61 |
| Ninilchik CDP..... | 412 | 251 | 29.1 | 210 | 22.4 | 25 | 68.0 | 161 | 132 | 38 | 2.14 | 2.65 |
| Point Possession CDP..... | 3 | 0 | (X) | 0 | (X) | 0 | (X) | 3 | 3 | 0 | 1.00 | 0.00 |

Table 7.

Households and Families: 2010—Con.

[For information on confidentiality protection, nonsampling error, and definitions, see Selected Appendixes at <www.census.gov/prod/cen2010/cph-1-a.pdf>]

| State Borough and Census Area Census Subarea Place | Total households | Family households | | | | | | Nonfamily households | | | Average size | |
|---|--|--|---|--|---|---|--|--|--|--|--|----------|
| | | Total | | Husband-wife family | | Female householder, no husband present | | Total | Householder living alone | | House- holds | Families |
| | | Number | Percent with own children under 18 years | Number | Percent with own children under 18 years | Number | Percent with own children under 18 years | | Total | 65 years and over | | |
| | | | | | | | | | | | | |
| Kenai Peninsula Borough—Con. Kenai-Cook Inlet census subarea—Con. Port Graham CDP..... Ridgeway CDP..... Salamatof CDP..... Seldovia city..... Seldovia Village CDP..... Soldotna city..... Sterling CDP..... Tyonek CDP..... Seward-Hope census subarea..... Bear Creek CDP..... Cooper Landing CDP..... Crown Point CDP..... Hope CDP..... Lowell Point CDP..... Moose Pass CDP..... Primrose CDP..... Seward city..... Sunrise CDP..... Ketchikan Gateway Borough..... Ketchikan census subarea..... Ketchikan city..... Loring CDP..... Saxman city..... Kodiak Island Borough..... Kodiak Island census subarea..... Akhioik city..... Aleneva CDP..... Chiniak CDP..... Karluk CDP..... Kodiak city..... Kodiak Station CDP..... Larsen Bay city..... Old Harbor city..... Ouzinkie city..... Port Lions city..... Womens Bay CDP..... Lake and Peninsula Borough..... Lake and Peninsula census subarea..... Chignik city..... Chignik Lagoon CDP..... Chignik Lake CDP..... Egegik city..... Igiugig CDP..... Iliamna CDP..... Ivanof Bay CDP..... Kokhanok CDP..... Levelock CDP..... Newhalen city..... Nondalton city..... Pedro Bay CDP..... Perryville CDP..... Pilot Point city..... Pope-Vannoy Landing CDP..... Port Alsworth CDP..... Port Heiden city..... Ugashik CDP..... Matanuska-Susitna Borough..... Matanuska-Susitna census subarea..... Big Lake CDP..... Buffalo Soapstone CDP..... Butte CDP..... Chase CDP..... Chickaloon CDP..... Eureka Roadhouse CDP..... Farm Loop CDP..... Fishhook CDP..... Gateway CDP..... Glacier View CDP..... Houston city..... Knik-Fairview CDP..... Knik River CDP..... Lake Louise CDP..... Lakes CDP..... Lazy Mountain CDP..... Meadow Lakes CDP..... | 79 780 246 121 74 1,720 2,254 70 2,243 835 161 26 97 36 93 38 928 10 5,305 5,305 3,259 3 120 4,630 4,630 19 9 20 12 2,039 332 34 84 56 77 283 553 553 41 29 27 29 16 39 2 52 27 50 57 19 38 27 3 44 35 7 31,824 31,824 1,372 314 1,205 18 123 16 361 1,591 1,851 99 731 5,040 296 25 2,883 512 2,717 | 50 551 155 66 47 1,054 1,611 39 1,266 525 89 20 53 12 56 23 474 5 3,369 3,369 1,885 1 92 3,233 3,233 15 8 16 10 1,342 324 25 53 46 54 191 393 393 26 23 20 18 10 28 2 39 16 43 42 10 28 18 2 35 24 4 22,579 22,579 866 225 869 10 77 6 281 1,228 1,479 69 473 3,791 189 13 2,236 377 1,903 | 42.0 39.9 40.6 36.4 29.8 49.1 37.1 46.2 39.1 41.9 16.9 40.0 24.5 16.7 46.4 30.4 41.8 40.0 44.8 44.8 47.5 0.0 34.8 56.1 56.1 60.0 50.0 37.5 40.0 54.7 77.2 36.0 45.3 43.5 37.0 43.5 47.8 47.8 34.6 47.8 47.8 44.4 80.0 46.4 0.0 41.0 56.3 58.1 47.6 70.0 53.6 38.9 50.0 54.3 45.8 0.0 49.8 49.8 40.1 49.3 41.0 20.0 29.9 50.0 41.3 51.3 50.9 27.5 49.3 53.9 43.9 15.4 48.0 44.8 49.9 | 22 449 120 54 35 757 1,392 18 1,016 416 83 18 49 9 44 22 364 4 2,436 2,436 1,227 0 48 2,445 2,445 11 7 16 3 921 308 12 25 25 25 47 164 249 249 17 17 12 16 23 2 18 8 21 23 6 11 11 1 33 17 2 18,003 18,003 694 182 700 10 62 5 234 1,035 1,204 64 324 3,064 158 12 1,857 336 1,501 | 36.4 36.3 35.8 33.3 25.7 42.9 34.1 38.9 33.6 37.0 13.3 33.3 22.4 0.0 45.5 27.3 35.2 25.0 39.3 39.3 40.6 (X) 37.5 53.6 53.6 63.6 42.9 37.5 33.3 50.6 76.0 16.7 36.0 44.0 34.0 41.5 44.6 44.6 29.4 41.2 25.0 43.8 83.3 39.1 0.0 55.6 37.5 66.7 34.8 50.0 36.4 27.3 100.0 54.5 58.8 0.0 46.3 46.3 35.0 45.1 39.1 20.0 25.8 40.0 40.6 49.7 48.5 23.4 45.4 51.4 40.5 16.7 44.9 42.9 46.3 | 16 58 14 8 7 205 117 14 152 56 2 1 3 2 7 1 78 1 615 615 445 1 27 506 506 3 1 0 6 273 14 10 10 13 5 16 81 81 5 4 100.0 4 3 10 3 10 4 0 1 1 10 3 1 2,778 2,778 95 23 106 0 7 1 27 105 165 4 94 427 21 0 215 22 223 | 56.3 58.6 78.6 37.5 28.6 61.5 58.1 50.0 67.8 69.6 50.0 100.0 66.7 50.0 57.1 100.0 66.7 100.0 57.9 57.9 60.0 0.0 25.9 64.4 64.4 33.3 100.0 (X) 50.0 64.5 100.0 50.0 60.0 38.5 60.0 50.0 61.7 61.7 40.0 100.0 75.0 75.0 58.3 80.0 100.0 80.0 75.0 75.0 66.7 57.1 66.1 75.0 58.5 65.6 66.7 (X) 66.0 50.0 63.7 | 29 229 91 55 27 666 643 31 977 310 72 6 44 24 37 15 454 5 1,936 1,936 1,374 2 28 1,397 1,397 4 1 2 4 697 8 9 31 10 23 92 160 160 15 6 7 9 10 10 9 1 9 11 7 15 9 10 8 9 1 9 11 3 506 506 89 336 8 46 10 80 363 372 30 258 1,249 107 12 647 135 814 | 28 186 72 43 23 550 515 29 762 233 61 3 40 11 30 12 360 5 1,478 1,478 1,077 2 22 1,023 1,023 3 1 4 1 524 7 8 25 10 20 65 127 127 14 5 7 9 6 8 10 8 6 1 6 10 3 7,106 7,106 391 75 264 7 36 9 64 267 254 25 199 911 90 11 478 102 591 | 8 53 25 15 5 193 134 6 153 21 17 1 10 2 10 5 86 0 394 394 294 1 11 197 197 2 0 1 9 3 4 7 24 24 4 0 0 2 1 0 1 1 3 0 1,781 1,781 92 16 72 1 11 12 72 1 158 15 4 99 29 123 | 2.24 2.57 2.37 2.11 2.23 2.38 2.48 2.44 2.20 2.34 1.80 2.54 1.98 2.17 2.35 2.05 2.14 1.80 2.49 2.49 2.41 1.33 3.09 2.86 2.86 3.74 4.11 2.35 3.08 2.94 3.52 2.56 3.80 2.60 2.88 2.52 2.54 2.88 2.88 2.22 2.69 2.70 2.48 3.13 2.79 3.21 3.50 3.27 2.56 3.80 2.88 2.88 3.21 3.10 3.07 3.11 2.00 3.61 3.58 1.71 2.75 2.75 2.44 2.72 2.69 1.89 2.21 1.81 2.83 3.21 2.93 2.99 2.36 2.61 2.96 2.50 1.84 2.88 2.79 2.79 | |

Table 7.
Households and Families: 2010—Con.

[For information on confidentiality protection, nonsampling error, and definitions, see Selected Appendixes at <www.census.gov/prod/cen2010/cph-1-a.pdf>]

| State Borough and Census Area Census Subarea Place | Total households | Family households | | | | | | Nonfamily households | | | Average size | |
|---|---------------------|-------------------|--|---------------------|--|---|--|----------------------|--------------------------|----------------------|-----------------|----------|
| | | Total | | Husband-wife family | | Female householder, no husband present | | Total | Householder living alone | | House- holds | Families |
| | | Number | Percent with own children under 18 years | Number | Percent with own children under 18 years | Number | Percent with own children under 18 years | | Total | 65 years and over | | |
| Matanuska-Susitna Borough—Con. | | | | | | | | | | | | |
| Matanuska-Susitna census subarea—Con. | | | | | | | | | | | | |
| Palmer city..... | 2,113 | 1,337 | 58.5 | 932 | 54.4 | 300 | 67.7 | 776 | 647 | 256 | 2.61 | 3.28 |
| Petersville CDP..... | 4 | 0 | (X) | 0 | (X) | 0 | (X) | 4 | 4 | 1 | 1.00 | 0.00 |
| Point MacKenzie CDP..... | 112 | 61 | 45.9 | 53 | 45.3 | 3 | 33.3 | 51 | 40 | 18 | 3.60 | 3.70 |
| Skwentna CDP..... | 20 | 13 | 7.7 | 12 | 8.3 | 0 | (X) | 7 | 7 | 2 | 1.85 | 2.23 |
| Susitna CDP..... | 10 | 7 | 0.0 | 7 | 0.0 | 0 | (X) | 3 | 2 | 1 | 1.80 | 2.00 |
| Susitna North CDP..... | 570 | 336 | 39.0 | 264 | 35.2 | 35 | 54.3 | 234 | 185 | 39 | 2.21 | 2.79 |
| Sutton-Alpine CDP..... | 393 | 250 | 42.0 | 195 | 37.4 | 33 | 57.6 | 143 | 113 | 37 | 2.46 | 3.06 |
| Talkeetna CDP..... | 449 | 211 | 41.2 | 173 | 34.1 | 22 | 68.2 | 238 | 194 | 39 | 1.95 | 2.69 |
| Tanaina CDP..... | 2,713 | 2,079 | 53.7 | 1,699 | 50.5 | 236 | 67.4 | 634 | 463 | 80 | 3.01 | 3.40 |
| Trapper Creek CDP..... | 225 | 130 | 32.3 | 100 | 24.0 | 19 | 68.4 | 95 | 84 | 14 | 2.14 | 2.75 |
| Wasilla city..... | 2,962 | 1,917 | 53.8 | 1,379 | 47.1 | 347 | 73.8 | 1,045 | 852 | 284 | 2.61 | 3.21 |
| Willow CDP..... | 893 | 572 | 34.1 | 487 | 29.4 | 38 | 63.2 | 321 | 257 | 78 | 2.34 | 2.86 |
| Nome Census Area..... | 2,815 | 1,981 | 58.8 | 1,094 | 55.7 | 492 | 64.0 | 834 | 662 | 119 | 3.29 | 3.91 |
| Nome census subarea..... | 2,815 | 1,981 | 58.8 | 1,094 | 55.7 | 492 | 64.0 | 834 | 662 | 119 | 3.29 | 3.91 |
| Brevig Mission city..... | 93 | 76 | 71.1 | 31 | 64.5 | 31 | 71.0 | 17 | 15 | 4 | 4.17 | 4.38 |
| Diomedes city..... | 38 | 22 | 54.5 | 6 | 50.0 | 6 | 66.7 | 16 | 15 | 3 | 3.03 | 3.82 |
| Elim city..... | 89 | 67 | 61.2 | 33 | 72.7 | 18 | 50.0 | 22 | 21 | 3 | 3.71 | 4.31 |
| Gambell city..... | 164 | 123 | 64.2 | 60 | 76.7 | 27 | 48.1 | 41 | 32 | 3 | 4.15 | 4.90 |
| Golovin city..... | 49 | 33 | 69.7 | 19 | 68.4 | 8 | 87.5 | 16 | 16 | 4 | 3.18 | 4.06 |
| Koyuk city..... | 89 | 63 | 73.0 | 26 | 69.2 | 20 | 70.0 | 26 | 24 | 3 | 3.73 | 4.49 |
| Nome city..... | 1,216 | 784 | 54.6 | 514 | 47.9 | 162 | 66.7 | 432 | 327 | 61 | 2.80 | 3.42 |
| Port Clarence CDP..... | 0 | 0 | (X) | 0 | (X) | 0 | (X) | 0 | 0 | 0 | 0.00 | 0.00 |
| St. Michael city..... | 96 | 77 | 62.3 | 36 | 61.1 | 24 | 62.5 | 19 | 10 | 2 | 4.18 | 4.47 |
| Savoonga city..... | 166 | 134 | 55.2 | 67 | 59.7 | 25 | 44.0 | 32 | 26 | 6 | 4.04 | 4.51 |
| Shaktolik city..... | 64 | 52 | 63.5 | 33 | 72.7 | 12 | 66.7 | 12 | 11 | 1 | 3.92 | 4.40 |
| Shishmaref city..... | 141 | 111 | 59.5 | 47 | 55.3 | 43 | 69.8 | 30 | 24 | 5 | 3.99 | 4.49 |
| Stebbins city..... | 134 | 108 | 64.8 | 45 | 66.7 | 33 | 60.6 | 26 | 20 | 0 | 4.15 | 4.52 |
| Teller city..... | 72 | 54 | 63.0 | 14 | 71.4 | 21 | 66.7 | 18 | 16 | 8 | 3.18 | 3.50 |
| Unalakleet city..... | 225 | 172 | 52.9 | 104 | 48.1 | 36 | 63.9 | 53 | 41 | 9 | 3.06 | 3.44 |
| Wales city..... | 43 | 24 | 66.7 | 15 | 66.7 | 4 | 75.0 | 19 | 16 | 3 | 3.37 | 4.75 |
| White Mountain city..... | 65 | 44 | 56.8 | 14 | 57.1 | 19 | 63.2 | 21 | 19 | 1 | 2.92 | 3.57 |
| North Slope Borough..... | 2,029 | 1,443 | 55.6 | 766 | 56.0 | 404 | 55.0 | 586 | 478 | 71 | 3.34 | 3.93 |
| North Slope census subarea..... | 2,029 | 1,443 | 55.6 | 766 | 56.0 | 404 | 55.0 | 586 | 478 | 71 | 3.34 | 3.93 |
| Anaktuvuk Pass city..... | 99 | 65 | 52.3 | 29 | 51.7 | 19 | 52.6 | 34 | 29 | 2 | 3.27 | 4.18 |
| Atkasuk city..... | 64 | 45 | 66.7 | 17 | 70.6 | 13 | 61.5 | 19 | 16 | 2 | 3.64 | 4.27 |
| Barrow city..... | 1,280 | 894 | 55.8 | 507 | 55.8 | 241 | 56.0 | 386 | 312 | 48 | 3.26 | 3.88 |
| Kaktovik city..... | 72 | 52 | 50.0 | 28 | 57.1 | 14 | 35.7 | 20 | 17 | 4 | 3.29 | 3.90 |
| Nuiqsut city..... | 114 | 84 | 47.6 | 40 | 42.5 | 29 | 48.3 | 30 | 24 | 5 | 3.47 | 3.90 |
| Point Hope city..... | 186 | 147 | 60.5 | 67 | 70.1 | 40 | 62.5 | 39 | 32 | 4 | 3.62 | 3.99 |
| Point Lay CDP..... | 60 | 40 | 60.0 | 13 | 53.8 | 17 | 58.8 | 20 | 18 | 1 | 3.15 | 3.73 |
| Prudhoe Bay CDP..... | 0 | 0 | (X) | 0 | (X) | 0 | (X) | 0 | 0 | 0 | 0.00 | 0.00 |
| Wainwright city..... | 147 | 115 | 53.0 | 64 | 50.0 | 31 | 48.4 | 32 | 25 | 5 | 3.65 | 4.12 |
| Northwest Arctic Borough..... | 1,919 | 1,428 | 60.6 | 775 | 61.7 | 403 | 60.3 | 491 | 403 | 98 | 3.72 | 4.32 |
| Northwest Arctic census subarea..... | 1,919 | 1,428 | 60.6 | 775 | 61.7 | 403 | 60.3 | 491 | 403 | 98 | 3.72 | 4.32 |
| Ambler city..... | 75 | 54 | 50.0 | 32 | 40.6 | 14 | 57.1 | 21 | 17 | 5 | 3.44 | 3.91 |
| Buckland city..... | 98 | 74 | 74.3 | 42 | 81.0 | 20 | 65.0 | 24 | 22 | 4 | 4.24 | 5.04 |
| Deering city..... | 44 | 30 | 60.0 | 13 | 76.9 | 10 | 50.0 | 14 | 13 | 3 | 2.77 | 3.47 |
| Kiana city..... | 101 | 77 | 50.6 | 39 | 53.8 | 19 | 52.6 | 24 | 20 | 4 | 3.57 | 4.06 |
| Kivalina city..... | 85 | 71 | 59.2 | 39 | 66.7 | 20 | 50.0 | 14 | 13 | 3 | 4.40 | 4.89 |
| Kobuk city..... | 36 | 28 | 64.3 | 12 | 66.7 | 10 | 70.0 | 8 | 4 | 0 | 4.19 | 4.68 |
| Kotzebue city..... | 954 | 674 | 58.2 | 394 | 56.3 | 180 | 62.2 | 280 | 225 | 62 | 3.31 | 3.93 |
| Noatak CDP..... | 114 | 97 | 69.1 | 55 | 70.9 | 26 | 57.7 | 17 | 15 | 2 | 4.51 | 4.80 |
| Noorvik city..... | 153 | 116 | 63.8 | 56 | 78.6 | 30 | 56.7 | 37 | 30 | 8 | 4.37 | 5.03 |
| Red Dog Mine CDP..... | 0 | 0 | (X) | 0 | (X) | 0 | (X) | 0 | 0 | 0 | 0.00 | 0.00 |
| Selawik city..... | 186 | 151 | 64.9 | 67 | 68.7 | 55 | 63.6 | 35 | 30 | 3 | 4.46 | 4.87 |
| Shungnak city..... | 62 | 47 | 66.0 | 21 | 61.9 | 17 | 58.8 | 15 | 12 | 4 | 4.23 | 4.70 |
| Petersburg Census Area..... | 1,599 | 1,027 | 42.9 | 789 | 37.0 | 150 | 70.7 | 572 | 467 | 125 | 2.36 | 2.91 |
| Petersburg census subarea..... | 1,599 | 1,027 | 42.9 | 789 | 37.0 | 150 | 70.7 | 572 | 467 | 125 | 2.36 | 2.91 |
| Kake city..... | 213 | 151 | 37.7 | 101 | 28.7 | 32 | 62.5 | 62 | 47 | 11 | 2.62 | 3.07 |
| Kupreanof city..... | 15 | 6 | 33.3 | 4 | 25.0 | 2 | 50.0 | 9 | 6 | 2 | 1.80 | 2.50 |
| Petersburg city..... | 1,252 | 791 | 44.0 | 618 | 38.2 | 106 | 72.6 | 461 | 380 | 105 | 2.32 | 2.88 |
| Port Alexander city..... | 22 | 14 | 64.3 | 12 | 58.3 | 2 | 100.0 | 8 | 8 | 3 | 2.36 | 3.00 |
| Prince of Wales-Hyder Census Area..... | 2,194 | 1,406 | 42.6 | 991 | 36.1 | 230 | 60.4 | 788 | 655 | 160 | 2.51 | 3.08 |
| Hyder census subarea..... | 48 | 26 | 30.8 | 21 | 19.0 | 3 | 100.0 | 22 | 21 | 6 | 1.81 | 2.38 |
| Hyder CDP..... | 48 | 26 | 30.8 | 21 | 19.0 | 3 | 100.0 | 22 | 21 | 6 | 1.81 | 2.38 |
| Metlakatla Indian Community census subarea..... | 509 | 372 | 44.6 | 241 | 42.3 | 69 | 55.1 | 137 | 124 | 34 | 2.87 | 3.38 |
| Metlakatla CDP..... | 493 | 356 | 43.8 | 234 | 41.9 | 65 | 55.4 | 137 | 124 | 34 | 2.85 | 3.38 |
| Prince of Wales census subarea..... | 1,637 | 1,008 | 42.2 | 729 | 34.6 | 158 | 62.0 | 629 | 510 | 120 | 2.42 | 2.99 |
| Coffman Cove city..... | 89 | 49 | 28.6 | 45 | 24.4 | 1 | 0.0 | 40 | 37 | 8 | 1.98 | 2.63 |
| Craig city..... | 470 | 293 | 51.9 | 198 | 44.4 | 60 | 70.0 | 177 | 133 | 25 | 2.53 | 3.09 |
| Edna Bay CDP..... | 18 | 13 | 15.4 | 12 | 8.3 | 0 | (X) | 5 | 4 | 1 | 2.33 | 2.77 |
| Hollis CDP..... | 44 | 29 | 37.9 | 25 | 36.0 | 3 | 33.3 | 15 | 10 | 1 | 2.55 | 3.00 |
| Hydaburg city..... | 128 | 89 | 46.1 | 47 | 29.8 | 26 | 61.5 | 39 | 31 | 15 | 2.94 | 3.28 |

Table 7.
Households and Families: 2010—Con.

[For information on confidentiality protection, nonsampling error, and definitions, see Selected Appendixes at <www.census.gov/prod/cen2010/cph-1-a.pdf>]

| State Borough and Census Area Census Subarea Place | Total households | Family households | | | | | | Nonfamily households | | | Average size | |
|---|---------------------|-------------------|--|---------------------|--|---|--|----------------------|--------------------------|----------------------|-----------------|----------|
| | | Total | | Husband-wife family | | Female householder, no husband present | | Total | Householder living alone | | House- holds | Families |
| | | Number | Percent with own children under 18 years | Number | Percent with own children under 18 years | Number | Percent with own children under 18 years | | Total | 65 years and over | | |
| Prince of Wales-Hyder Census Area—Con. | | | | | | | | | | | | |
| Prince of Wales census subarea—Con. | | | | | | | | | | | | |
| Kasaan city..... | 23 | 15 | 20.0 | 10 | 10.0 | 3 | 33.3 | 8 | 8 | 0 | 2.13 | 2.47 |
| Klawock city..... | 297 | 193 | 39.4 | 125 | 30.4 | 37 | 54.1 | 104 | 80 | 26 | 2.54 | 3.06 |
| Naukatik Bay CDP..... | 49 | 26 | 30.8 | 20 | 35.0 | 3 | 0.0 | 23 | 18 | 6 | 2.31 | 3.04 |
| Point Baker CDP..... | 8 | 4 | 25.0 | 2 | 0.0 | 1 | 100.0 | 4 | 3 | 1 | 1.88 | 2.25 |
| Port Protection CDP..... | 26 | 12 | 16.7 | 9 | 22.2 | 1 | 0.0 | 14 | 11 | 1 | 1.85 | 2.58 |
| Thorne Bay city..... | 214 | 126 | 38.1 | 109 | 33.0 | 13 | 76.9 | 88 | 77 | 11 | 2.18 | 2.85 |
| Whale Pass CDP..... | 20 | 8 | 25.0 | 6 | 16.7 | 0 | (X) | 12 | 12 | 3 | 1.55 | 2.38 |
| Sitka City and Borough..... | 3,545 | 2,211 | 47.4 | 1,614 | 43.0 | 380 | 59.5 | 1,334 | 1,028 | 291 | 2.43 | 3.01 |
| Sitka census subarea..... | 3,545 | 2,211 | 47.4 | 1,614 | 43.0 | 380 | 59.5 | 1,334 | 1,028 | 291 | 2.43 | 3.01 |
| Sitka city and borough..... | 3,545 | 2,211 | 47.4 | 1,614 | 43.0 | 380 | 59.5 | 1,334 | 1,028 | 291 | 2.43 | 3.01 |
| Skagway Municipality..... | 436 | 234 | 39.3 | 196 | 35.7 | 20 | 70.0 | 202 | 146 | 18 | 2.15 | 2.73 |
| Skagway census subarea..... | 436 | 234 | 39.3 | 196 | 35.7 | 20 | 70.0 | 202 | 146 | 18 | 2.15 | 2.73 |
| Skagway CDP..... | 410 | 225 | 40.0 | 188 | 36.2 | 20 | 70.0 | 185 | 132 | 16 | 2.17 | 2.73 |
| Southeast Fairbanks Census Area..... | 2,567 | 1,708 | 47.9 | 1,385 | 44.8 | 171 | 64.9 | 859 | 704 | 182 | 2.59 | 3.18 |
| Southeast Fairbanks census subarea..... | 2,567 | 1,708 | 47.9 | 1,385 | 44.8 | 171 | 64.9 | 859 | 704 | 182 | 2.59 | 3.18 |
| Alcan Border CDP..... | 16 | 6 | 50.0 | 6 | 50.0 | 0 | (X) | 10 | 10 | 0 | 2.06 | 3.83 |
| Big Delta CDP..... | 206 | 155 | 45.2 | 129 | 42.6 | 14 | 64.3 | 51 | 39 | 9 | 2.79 | 3.22 |
| Chicken CDP..... | 5 | 2 | 0.0 | 2 | 0.0 | 0 | (X) | 3 | 3 | 0 | 1.40 | 2.00 |
| Delta Junction city..... | 377 | 233 | 51.1 | 191 | 47.1 | 24 | 79.2 | 144 | 115 | 18 | 2.54 | 3.23 |
| Deltana CDP..... | 784 | 595 | 47.9 | 527 | 46.5 | 25 | 68.0 | 189 | 139 | 50 | 2.85 | 3.27 |
| Dot Lake CDP..... | 7 | 3 | 33.3 | 3 | 33.3 | 0 | (X) | 4 | 4 | 0 | 1.86 | 3.00 |
| Dot Lake Village CDP..... | 19 | 15 | 60.0 | 5 | 80.0 | 7 | 57.1 | 4 | 4 | 1 | 3.26 | 3.53 |
| Dry Creek CDP..... | 29 | 22 | 63.6 | 20 | 65.0 | 1 | 0.0 | 7 | 6 | 5 | 3.24 | 3.91 |
| Eagle city..... | 41 | 25 | 28.0 | 22 | 22.7 | 1 | 100.0 | 16 | 13 | 5 | 2.10 | 2.64 |
| Eagle Village CDP..... | 31 | 14 | 57.1 | 10 | 50.0 | 2 | 100.0 | 17 | 15 | 3 | 2.16 | 3.14 |
| Fort Greely CDP..... | 236 | 117 | 66.7 | 107 | 65.4 | 1 | 100.0 | 119 | 113 | 20 | 2.16 | 3.26 |
| Healy Lake CDP..... | 7 | 3 | 0.0 | 1 | 0.0 | 1 | 0.0 | 4 | 3 | 1 | 1.86 | 2.67 |
| Northway CDP..... | 27 | 16 | 43.8 | 8 | 50.0 | 5 | 20.0 | 11 | 11 | 1 | 2.63 | 3.44 |
| Northway Junction CDP..... | 20 | 15 | 53.3 | 9 | 22.2 | 4 | 100.0 | 5 | 5 | 2 | 2.70 | 3.07 |
| Northway Village CDP..... | 30 | 19 | 21.1 | 7 | 14.3 | 8 | 37.5 | 11 | 10 | 5 | 3.27 | 4.26 |
| Tanacross CDP..... | 53 | 35 | 48.6 | 18 | 38.9 | 13 | 53.8 | 18 | 16 | 3 | 2.57 | 3.09 |
| Tetlin CDP..... | 43 | 29 | 51.7 | 12 | 25.0 | 10 | 60.0 | 14 | 13 | 4 | 2.95 | 3.48 |
| Tok CDP..... | 532 | 339 | 42.8 | 254 | 35.0 | 52 | 67.3 | 193 | 151 | 46 | 2.36 | 2.90 |
| Whitestone CDP..... | 22 | 19 | 78.9 | 17 | 82.4 | 0 | (X) | 3 | 2 | 1 | 4.41 | 3.84 |
| Valdez-Cordova Census Area..... | 3,966 | 2,414 | 46.2 | 1,874 | 41.8 | 324 | 64.5 | 1,552 | 1,268 | 249 | 2.38 | 3.02 |
| Chugach census subarea..... | 2,717 | 1,648 | 48.1 | 1,288 | 43.6 | 217 | 66.4 | 1,069 | 844 | 152 | 2.39 | 3.03 |
| Chenega CDP..... | 31 | 19 | 52.6 | 13 | 46.2 | 5 | 60.0 | 12 | 10 | 4 | 2.45 | 3.26 |
| Cordova city..... | 922 | 575 | 46.3 | 455 | 41.5 | 67 | 67.2 | 347 | 283 | 63 | 2.41 | 3.04 |
| Tatitlek CDP..... | 36 | 21 | 71.4 | 10 | 60.0 | 8 | 87.5 | 15 | 13 | 1 | 2.44 | 3.10 |
| Valdez city..... | 1,573 | 970 | 49.2 | 762 | 45.4 | 126 | 65.1 | 603 | 464 | 69 | 2.43 | 3.04 |
| Whittier city..... | 114 | 48 | 37.5 | 33 | 24.2 | 11 | 63.6 | 66 | 49 | 15 | 1.93 | 2.63 |
| Copper River census subarea..... | 1,249 | 766 | 42.0 | 586 | 37.7 | 107 | 60.7 | 483 | 424 | 97 | 2.35 | 3.02 |
| Chisana CDP..... | 0 | 0 | (X) | 0 | (X) | 0 | (X) | 0 | 0 | 0 | 0.00 | 0.00 |
| Chistochina CDP..... | 36 | 26 | 34.6 | 18 | 27.8 | 7 | 57.1 | 10 | 9 | 4 | 2.58 | 2.92 |
| Chitina CDP..... | 52 | 29 | 72.4 | 17 | 70.6 | 9 | 66.7 | 23 | 22 | 4 | 2.42 | 3.45 |
| Copper Center CDP..... | 123 | 80 | 51.3 | 55 | 52.7 | 17 | 58.8 | 43 | 36 | 5 | 2.67 | 3.35 |
| Gakona CDP..... | 86 | 61 | 41.0 | 51 | 41.2 | 5 | 40.0 | 25 | 23 | 2 | 2.53 | 3.08 |
| Glennallen CDP..... | 203 | 115 | 40.9 | 90 | 35.6 | 17 | 70.6 | 88 | 79 | 20 | 2.29 | 3.06 |
| Gulkana CDP..... | 36 | 25 | 64.0 | 14 | 50.0 | 5 | 100.0 | 11 | 8 | 2 | 3.31 | 3.96 |
| Kenny Lake CDP..... | 145 | 91 | 48.4 | 75 | 45.3 | 7 | 71.4 | 54 | 49 | 12 | 2.45 | 3.16 |
| McCarthy CDP..... | 20 | 6 | 33.3 | 6 | 33.3 | 0 | (X) | 14 | 14 | 3 | 1.40 | 2.33 |
| Mendeltna CDP..... | 19 | 14 | 14.3 | 13 | 15.4 | 1 | 0.0 | 5 | 4 | 0 | 2.05 | 2.29 |
| Mentasta Lake CDP..... | 46 | 28 | 53.6 | 13 | 46.2 | 10 | 60.0 | 18 | 13 | 5 | 2.43 | 2.96 |
| Nabesna CDP..... | 3 | 2 | 0.0 | 2 | 0.0 | 0 | (X) | 1 | 1 | 1 | 1.67 | 2.00 |
| Nelchina CDP..... | 30 | 20 | 20.0 | 19 | 21.1 | 1 | 0.0 | 10 | 9 | 4 | 1.97 | 2.40 |
| Paxson CDP..... | 22 | 11 | 36.4 | 9 | 22.2 | 0 | (X) | 11 | 10 | 2 | 1.82 | 2.18 |
| Silver Springs CDP..... | 44 | 34 | 44.1 | 28 | 42.9 | 3 | 66.7 | 10 | 8 | 2 | 2.59 | 2.97 |
| Slana CDP..... | 77 | 38 | 23.7 | 32 | 18.8 | 3 | 66.7 | 39 | 35 | 9 | 1.91 | 2.71 |
| Tazlina CDP..... | 111 | 77 | 45.5 | 54 | 40.7 | 14 | 57.1 | 34 | 25 | 6 | 2.68 | 3.16 |
| Tolsona CDP..... | 18 | 11 | 18.2 | 9 | 11.1 | 1 | 100.0 | 7 | 7 | 0 | 1.67 | 2.09 |
| Tonsina CDP..... | 39 | 17 | 47.1 | 13 | 46.2 | 1 | 0.0 | 22 | 19 | 1 | 2.00 | 3.06 |
| Willow Creek CDP..... | 92 | 53 | 30.2 | 42 | 28.6 | 6 | 33.3 | 39 | 35 | 12 | 2.08 | 2.72 |
| Wade Hampton Census Area..... | 1,745 | 1,419 | 68.1 | 722 | 74.1 | 406 | 59.9 | 326 | 263 | 45 | 4.27 | 4.74 |
| Wade Hampton census subarea..... | 1,745 | 1,419 | 68.1 | 722 | 74.1 | 406 | 59.9 | 326 | 263 | 45 | 4.27 | 4.74 |
| Alakanuk city..... | 160 | 136 | 62.5 | 67 | 73.1 | 38 | 57.9 | 24 | 18 | 4 | 4.23 | 4.57 |
| Chevak city..... | 209 | 155 | 77.4 | 70 | 88.6 | 52 | 71.2 | 54 | 50 | 3 | 4.49 | 5.43 |
| Emmonak city..... | 185 | 150 | 63.3 | 84 | 73.8 | 33 | 42.4 | 35 | 25 | 6 | 4.12 | 4.60 |
| Hooper Bay city..... | 256 | 212 | 66.0 | 80 | 68.8 | 85 | 61.2 | 44 | 38 | 8 | 4.27 | 4.71 |
| Kotlik city..... | 128 | 110 | 66.4 | 63 | 61.9 | 21 | 57.1 | 18 | 14 | 2 | 4.51 | 4.74 |
| Marshall city..... | 100 | 82 | 70.7 | 55 | 70.9 | 12 | 58.3 | 18 | 13 | 6 | 4.14 | 4.54 |
| Mountain Village city..... | 184 | 149 | 59.7 | 75 | 70.7 | 47 | 51.1 | 35 | 28 | 4 | 4.42 | 4.99 |
| Nunam Iqua city..... | 43 | 37 | 73.0 | 18 | 72.2 | 10 | 70.0 | 6 | 4 | 0 | 4.35 | 4.57 |
| Pilot Station city..... | 121 | 105 | 69.5 | 59 | 71.2 | 28 | 60.7 | 16 | 15 | 4 | 4.69 | 4.95 |
| Pitkas Point CDP..... | 31 | 25 | 64.0 | 12 | 83.3 | 11 | 54.5 | 6 | 5 | 2 | 3.52 | 3.96 |

Table 7.

Households and Families: 2010—Con.

[For information on confidentiality protection, nonsampling error, and definitions, see Selected Appendixes at <www.census.gov/prod/cen2010/cph-1-a.pdf>]

| State Borough and Census Area Census Subarea Place | Total households | Family households | | | | | | Nonfamily households | | | Average size | |
|---|---------------------|-------------------|--|---------------------|--|---|--|----------------------|--------------------------|----------------------|-----------------|----------|
| | | Total | | Husband-wife family | | Female householder, no husband present | | Total | Householder living alone | | House- holds | Families |
| | | Number | Percent with own children under 18 years | Number | Percent with own children under 18 years | Number | Percent with own children under 18 years | | Total | 65 years and over | | |
| Wade Hampton Census Area—Con. | | | | | | | | | | | | |
| Wade Hampton census subarea—Con. | | | | | | | | | | | | |
| Russian Mission city..... | 73 | 63 | 77.8 | 38 | 78.9 | 16 | 68.8 | 10 | 9 | 0 | 4.27 | 4.60 |
| St. Mary's city..... | 151 | 103 | 68.9 | 53 | 73.6 | 28 | 64.3 | 48 | 33 | 5 | 3.34 | 3.95 |
| Scammon Bay city..... | 96 | 85 | 77.6 | 44 | 90.9 | 23 | 60.9 | 11 | 10 | 1 | 4.94 | 5.16 |
| Wrangell City and Borough..... | 1,053 | 629 | 37.8 | 497 | 29.6 | 95 | 68.4 | 424 | 343 | 112 | 2.23 | 2.82 |
| Wrangell census subarea..... | 1,053 | 629 | 37.8 | 497 | 29.6 | 95 | 68.4 | 424 | 343 | 112 | 2.23 | 2.82 |
| Wrangell city and borough..... | 1,053 | 629 | 37.8 | 497 | 29.6 | 95 | 68.4 | 424 | 343 | 112 | 2.23 | 2.82 |
| Yakutat City and Borough..... | 270 | 156 | 46.8 | 102 | 36.3 | 29 | 72.4 | 114 | 92 | 27 | 2.39 | 3.06 |
| Yakutat census subarea..... | 270 | 156 | 46.8 | 102 | 36.3 | 29 | 72.4 | 114 | 92 | 27 | 2.39 | 3.06 |
| Yakutat CDP..... | 270 | 156 | 46.8 | 102 | 36.3 | 29 | 72.4 | 114 | 92 | 27 | 2.39 | 3.06 |
| Yukon-Koyukuk Census Area..... | 2,217 | 1,318 | 48.7 | 728 | 41.6 | 378 | 60.6 | 899 | 779 | 170 | 2.51 | 3.22 |
| Koyukuk-Middle Yukon census subarea..... | 1,253 | 765 | 49.2 | 458 | 43.0 | 194 | 62.4 | 488 | 420 | 105 | 2.55 | 3.23 |
| Alatna CDP..... | 12 | 7 | 57.1 | 2 | 50.0 | 2 | 50.0 | 5 | 4 | 2 | 3.08 | 4.00 |
| Allakaket city..... | 44 | 25 | 60.0 | 12 | 33.3 | 8 | 100.0 | 19 | 18 | 1 | 2.39 | 3.04 |
| Bettles city..... | 9 | 3 | 0.0 | 2 | 0.0 | 1 | 0.0 | 6 | 6 | 0 | 1.33 | 2.00 |
| Coldfoot CDP..... | 6 | 1 | 100.0 | 1 | 100.0 | 0 | (X) | 5 | 4 | 1 | 1.67 | 4.00 |
| Evansville CDP..... | 12 | 2 | 50.0 | 2 | 50.0 | 0 | (X) | 10 | 10 | 2 | 1.25 | 2.50 |
| Four Mile Road CDP..... | 14 | 11 | 45.5 | 9 | 55.6 | 0 | (X) | 3 | 3 | 1 | 3.07 | 3.55 |
| Galena city..... | 190 | 123 | 58.5 | 79 | 49.4 | 31 | 80.6 | 67 | 55 | 13 | 2.47 | 2.89 |
| Hughes city..... | 31 | 16 | 43.8 | 9 | 22.2 | 4 | 50.0 | 15 | 11 | 2 | 2.48 | 3.19 |
| Huslia city..... | 91 | 63 | 58.7 | 27 | 55.6 | 22 | 68.2 | 28 | 24 | 7 | 3.02 | 3.59 |
| Kaltag city..... | 70 | 44 | 52.3 | 22 | 54.5 | 14 | 50.0 | 26 | 25 | 8 | 2.71 | 3.50 |
| Koyukuk city..... | 42 | 24 | 58.3 | 9 | 44.4 | 12 | 66.7 | 18 | 17 | 3 | 2.29 | 2.92 |
| Livengood CDP..... | 7 | 2 | 0.0 | 1 | 0.0 | 1 | 0.0 | 5 | 5 | 1 | 1.29 | 2.00 |
| Manley Hot Springs CDP..... | 41 | 23 | 39.1 | 20 | 40.0 | 3 | 33.3 | 18 | 17 | 4 | 2.17 | 3.04 |
| Minto CDP..... | 65 | 43 | 41.9 | 17 | 58.8 | 18 | 38.9 | 22 | 16 | 4 | 3.23 | 4.00 |
| Nenana city..... | 171 | 92 | 40.2 | 64 | 34.4 | 17 | 52.9 | 79 | 64 | 22 | 2.21 | 2.93 |
| New Allakaket CDP..... | 18 | 16 | 62.5 | 9 | 55.6 | 4 | 100.0 | 2 | 2 | 1 | 3.67 | 3.69 |
| Nulato city..... | 92 | 61 | 42.6 | 31 | 38.7 | 18 | 44.4 | 31 | 28 | 4 | 2.87 | 3.56 |
| Rampart CDP..... | 10 | 6 | 16.7 | 3 | 0.0 | 3 | 33.3 | 4 | 3 | 1 | 2.40 | 3.17 |
| Ruby city..... | 62 | 37 | 62.2 | 25 | 56.0 | 9 | 77.8 | 25 | 23 | 7 | 2.68 | 3.51 |
| Stevens Village CDP..... | 26 | 14 | 57.1 | 3 | 66.7 | 4 | 50.0 | 12 | 10 | 4 | 3.00 | 3.86 |
| Tanana city..... | 100 | 57 | 54.4 | 31 | 51.6 | 16 | 68.8 | 43 | 41 | 6 | 2.41 | 3.32 |
| Wiseman CDP..... | 5 | 4 | 25.0 | 3 | 33.3 | 0 | (X) | 1 | 1 | 1 | 2.80 | 3.00 |
| McGrath-Holy Cross census subarea..... | 406 | 246 | 49.2 | 148 | 40.5 | 66 | 62.1 | 160 | 135 | 22 | 2.60 | 3.31 |
| Anvik city..... | 33 | 18 | 66.7 | 12 | 58.3 | 4 | 100.0 | 15 | 11 | 3 | 2.58 | 3.50 |
| Fiat CDP..... | 0 | 0 | (X) | 0 | (X) | 0 | (X) | 0 | 0 | 0 | 0.00 | 0.00 |
| Grayling city..... | 55 | 42 | 47.6 | 20 | 40.0 | 18 | 61.1 | 13 | 11 | 1 | 3.53 | 4.02 |
| Holy Cross city..... | 64 | 39 | 61.5 | 17 | 52.9 | 15 | 60.0 | 25 | 21 | 5 | 2.78 | 3.49 |
| Lake Minchumina CDP..... | 6 | 4 | 25.0 | 2 | 0.0 | 2 | 50.0 | 2 | 1 | 1 | 2.17 | 2.25 |
| McGrath city..... | 147 | 89 | 42.7 | 65 | 35.4 | 16 | 62.5 | 58 | 48 | 8 | 2.35 | 2.98 |
| Nikolai city..... | 37 | 20 | 45.0 | 13 | 30.8 | 2 | 100.0 | 17 | 15 | 0 | 2.54 | 3.45 |
| Shageluk city..... | 36 | 19 | 47.4 | 7 | 42.9 | 8 | 37.5 | 17 | 15 | 1 | 2.31 | 3.00 |
| Takotna CDP..... | 22 | 12 | 58.3 | 9 | 55.6 | 1 | 100.0 | 10 | 10 | 2 | 2.36 | 3.17 |
| Yukon Flats census subarea..... | 558 | 307 | 47.2 | 122 | 37.7 | 118 | 56.8 | 251 | 224 | 43 | 2.35 | 3.11 |
| Arctic Village CDP..... | 65 | 37 | 56.8 | 10 | 30.0 | 17 | 82.4 | 28 | 24 | 3 | 2.34 | 2.97 |
| Beaver CDP..... | 36 | 21 | 38.1 | 2 | 50.0 | 12 | 41.7 | 15 | 14 | 2 | 2.33 | 2.76 |
| Birch Creek CDP..... | 17 | 7 | 42.9 | 0 | (X) | 4 | 50.0 | 10 | 8 | 0 | 1.94 | 2.14 |
| Central CDP..... | 53 | 26 | 30.8 | 25 | 28.0 | 1 | 100.0 | 27 | 25 | 7 | 1.81 | 2.54 |
| Chalkyitsik CDP..... | 24 | 16 | 56.3 | 6 | 16.7 | 7 | 71.4 | 8 | 7 | 3 | 2.88 | 3.25 |
| Circle CDP..... | 40 | 25 | 40.0 | 6 | 50.0 | 15 | 46.7 | 15 | 12 | 6 | 2.60 | 3.16 |
| Fort Yukon city..... | 246 | 130 | 50.8 | 53 | 43.4 | 50 | 54.0 | 116 | 104 | 17 | 2.36 | 3.30 |
| Venetie CDP..... | 61 | 41 | 46.3 | 16 | 43.8 | 12 | 50.0 | 20 | 20 | 4 | 2.72 | 3.32 |

Table 8.

Households and Families: 2010

[For information on confidentiality protection, nonsampling error, and definitions, see Selected Appendixes at <www.census.gov/prod/cen2010/cph-1-a.pdf>]

| State Borough and Census Area Place | | Family households | | | | | | Nonfamily households | | | Average size | | |
|---|---------|---------------------|--------|--|--------|--|--------|----------------------|--|--------|-----------------|----------|----------------------|
| | | Total | | Husband-wife family | | Female householder, no husband present | | Total | Householder living alone | | House- holds | Families | |
| | | Total households | Number | Percent with own children under 18 years | Number | Percent with own children under 18 years | Number | | Percent with own children under 18 years | Total | | | 65 years and over |
| | | | | | | | | | | | | | |
| Alaska..... | 258,058 | 170,750 | 49.9 | 127,558 | 45.9 | 27,737 | 63.4 | 87,308 | 66,073 | 13,991 | 2.65 | 3.21 | |
| BOROUGH AND CENSUS AREA | | | | | | | | | | | | | |
| Aleutians East Borough..... | 553 | 363 | 54.5 | 235 | 48.5 | 74 | 64.9 | 190 | 147 | 33 | 2.56 | 3.04 | |
| Aleutians West Census Area..... | 1,212 | 711 | 57.4 | 508 | 54.5 | 116 | 64.7 | 501 | 393 | 36 | 2.49 | 3.18 | |
| Anchorage Municipality..... | 107,332 | 70,544 | 50.5 | 51,992 | 46.6 | 12,528 | 63.0 | 36,788 | 26,761 | 5,262 | 2.64 | 3.19 | |
| Bethel Census Area..... | 4,651 | 3,436 | 60.5 | 2,112 | 62.6 | 798 | 60.2 | 1,215 | 939 | 145 | 3.59 | 4.22 | |
| Bristol Bay Borough..... | 423 | 249 | 43.0 | 185 | 38.4 | 29 | 62.1 | 174 | 137 | 23 | 2.32 | 2.93 | |
| Denali Borough..... | 806 | 454 | 46.5 | 395 | 43.8 | 24 | 75.0 | 352 | 283 | 43 | 2.22 | 2.97 | |
| Dillingham Census Area..... | 1,563 | 1,077 | 55.7 | 677 | 52.4 | 269 | 65.4 | 486 | 400 | 74 | 3.07 | 3.72 | |
| Fairbanks North Star Borough..... | 36,441 | 23,726 | 51.0 | 18,686 | 47.2 | 3,203 | 67.3 | 12,715 | 9,728 | 1,806 | 2.56 | 3.13 | |
| Haines Borough..... | 1,149 | 682 | 37.8 | 543 | 32.8 | 90 | 55.6 | 467 | 364 | 97 | 2.18 | 2.74 | |
| Hoonah-Angoon Census Area..... | 913 | 580 | 32.4 | 435 | 27.6 | 78 | 48.7 | 333 | 283 | 59 | 2.35 | 2.93 | |
| Juneau City and Borough..... | 12,187 | 7,742 | 47.2 | 5,816 | 42.1 | 1,265 | 64.3 | 4,445 | 3,280 | 691 | 2.49 | 3.03 | |
| Kenai Peninsula Borough..... | 22,161 | 14,238 | 42.9 | 11,308 | 37.8 | 1,801 | 64.2 | 7,923 | 6,336 | 1,659 | 2.42 | 2.98 | |
| Ketchikan Gateway Borough..... | 5,305 | 3,369 | 44.8 | 2,436 | 39.3 | 615 | 57.9 | 1,936 | 1,478 | 394 | 2.49 | 3.04 | |
| Kodiak Island Borough..... | 4,630 | 3,233 | 56.1 | 2,445 | 53.6 | 506 | 64.4 | 1,397 | 1,023 | 197 | 2.86 | 3.34 | |
| Lake and Peninsula Borough..... | 553 | 393 | 47.8 | 249 | 44.6 | 81 | 61.7 | 160 | 127 | 24 | 2.88 | 3.38 | |
| Matanuska-Susitna Borough..... | 31,824 | 22,579 | 49.8 | 18,003 | 46.3 | 2,778 | 64.2 | 9,245 | 7,106 | 1,781 | 2.75 | 3.23 | |
| Nome Census Area..... | 2,815 | 1,981 | 58.8 | 1,094 | 55.7 | 492 | 64.0 | 834 | 662 | 119 | 3.29 | 3.91 | |
| North Slope Borough..... | 2,029 | 1,443 | 55.6 | 766 | 56.0 | 404 | 55.0 | 586 | 478 | 71 | 3.34 | 3.93 | |
| Northwest Arctic Borough..... | 1,919 | 1,428 | 60.6 | 775 | 61.7 | 403 | 60.3 | 491 | 403 | 98 | 3.72 | 4.32 | |
| Petersburg Census Area..... | 1,599 | 1,027 | 42.9 | 789 | 37.0 | 150 | 70.7 | 572 | 467 | 125 | 2.36 | 2.91 | |
| Prince of Wales-Hyder Census Area..... | 2,194 | 1,406 | 42.6 | 991 | 36.1 | 230 | 60.4 | 788 | 655 | 160 | 2.51 | 3.08 | |
| Sitka City and Borough..... | 3,545 | 2,211 | 47.4 | 1,614 | 43.0 | 380 | 59.5 | 1,334 | 1,028 | 291 | 2.43 | 3.01 | |
| Skagway Municipality..... | 436 | 234 | 39.3 | 196 | 35.7 | 20 | 70.0 | 202 | 146 | 18 | 2.15 | 2.73 | |
| Southeast Fairbanks Census Area..... | 2,567 | 1,708 | 47.9 | 1,385 | 44.8 | 171 | 64.9 | 859 | 704 | 182 | 2.59 | 3.18 | |
| Valdez-Cordova Census Area..... | 3,966 | 2,414 | 46.2 | 1,874 | 41.8 | 324 | 64.5 | 1,552 | 1,268 | 249 | 2.38 | 3.02 | |
| Wade Hampton Census Area..... | 1,745 | 1,419 | 68.1 | 722 | 74.1 | 406 | 59.9 | 326 | 263 | 45 | 4.27 | 4.74 | |
| Wrangell City and Borough..... | 1,053 | 629 | 37.8 | 497 | 29.6 | 95 | 68.4 | 424 | 343 | 112 | 2.23 | 2.82 | |
| Yakutat City and Borough..... | 270 | 156 | 46.8 | 102 | 36.3 | 29 | 72.4 | 114 | 92 | 27 | 2.39 | 3.06 | |
| Yukon-Koyukuk Census Area..... | 2,217 | 1,318 | 48.7 | 728 | 41.6 | 378 | 60.6 | 899 | 779 | 170 | 2.51 | 3.22 | |
| PLACE | | | | | | | | | | | | | |
| Adak city, Aleutians West Census Area..... | 44 | 26 | 53.8 | 20 | 45.0 | 4 | 75.0 | 18 | 15 | 1 | 2.48 | 3.04 | |
| Akiak city, Kodiak Island Borough..... | 19 | 15 | 60.0 | 11 | 63.6 | 3 | 33.3 | 4 | 3 | 2 | 3.74 | 4.33 | |
| Akiachak CDP, Bethel Census Area..... | 150 | 129 | 63.6 | 75 | 69.3 | 39 | 61.5 | 21 | 13 | 2 | 4.18 | 4.44 | |
| Akiak city, Bethel Census Area..... | 90 | 69 | 62.3 | 28 | 67.9 | 26 | 65.4 | 21 | 18 | 1 | 3.84 | 4.38 | |
| Akutan city, Aleutians East Borough..... | 40 | 23 | 43.5 | 14 | 50.0 | 4 | 25.0 | 17 | 12 | 3 | 2.25 | 2.83 | |
| Alakanuk city, Wade Hampton Census Area..... | 160 | 136 | 62.5 | 67 | 73.1 | 38 | 57.9 | 24 | 18 | 4 | 4.23 | 4.57 | |
| Alatna CDP, Yukon-Koyukuk Census Area..... | 12 | 7 | 57.1 | 2 | 50.0 | 2 | 50.0 | 5 | 4 | 2 | 3.08 | 4.00 | |
| Alcan Border CDP, Southeast Fairbanks Census Area..... | 16 | 6 | 50.0 | 6 | 50.0 | 0 | (X) | 10 | 10 | 0 | 2.06 | 3.83 | |
| Aleknagik city, Dillingham Census Area..... | 71 | 47 | 46.8 | 30 | 46.7 | 10 | 60.0 | 24 | 17 | 4 | 3.08 | 3.79 | |
| Aleneva CDP, Kodiak Island Borough..... | 9 | 8 | 50.0 | 7 | 42.9 | 1 | 100.0 | 1 | 1 | 0 | 4.11 | 4.50 | |
| Allakaket city, Yukon-Koyukuk Census Area..... | 44 | 25 | 60.0 | 12 | 33.3 | 8 | 100.0 | 19 | 18 | 1 | 2.39 | 3.04 | |
| Ambler city, Northwest Arctic Borough..... | 75 | 54 | 50.0 | 32 | 40.6 | 14 | 57.1 | 21 | 17 | 5 | 3.44 | 3.91 | |
| Anaktuvuk Pass city, North Slope Borough..... | 99 | 65 | 52.3 | 29 | 51.7 | 19 | 52.6 | 34 | 29 | 2 | 3.27 | 4.18 | |
| Anchorage municipality, Anchorage Municipality..... | 107,332 | 70,544 | 50.5 | 51,992 | 46.6 | 12,528 | 63.0 | 36,788 | 26,761 | 5,262 | 2.64 | 3.19 | |
| Anchor Point CDP, Kenai Peninsula Borough..... | 840 | 518 | 35.9 | 444 | 33.1 | 53 | 56.6 | 322 | 263 | 78 | 2.30 | 2.87 | |
| Anderson city, Denali Borough..... | 90 | 65 | 46.2 | 51 | 41.2 | 6 | 83.3 | 25 | 22 | 6 | 2.47 | 2.92 | |
| Angoon city, Hoonah-Angoon Census Area..... | 167 | 113 | 38.9 | 61 | 32.8 | 21 | 52.4 | 54 | 53 | 7 | 2.75 | 3.35 | |
| Aniak city, Bethel Census Area..... | 166 | 120 | 50.8 | 81 | 48.1 | 21 | 47.6 | 46 | 37 | 7 | 3.02 | 3.50 | |
| Anvik city, Yukon-Koyukuk Census Area..... | 33 | 18 | 66.7 | 12 | 58.3 | 4 | 100.0 | 15 | 11 | 3 | 2.58 | 3.50 | |
| Arctic Village CDP, Yukon-Koyukuk Census Area..... | 65 | 37 | 56.8 | 10 | 30.0 | 17 | 82.4 | 28 | 24 | 3 | 2.34 | 2.97 | |
| Atka city, Aleutians West Census Area..... | 24 | 17 | 35.3 | 9 | 33.3 | 4 | 50.0 | 7 | 7 | 2 | 2.54 | 3.00 | |
| Atmautluak CDP, Bethel Census Area..... | 63 | 57 | 59.6 | 34 | 67.6 | 12 | 58.3 | 6 | 5 | 0 | 4.40 | 4.60 | |
| Atkasuk city, North Slope Borough..... | 64 | 45 | 66.7 | 17 | 70.6 | 13 | 61.5 | 19 | 16 | 2 | 3.64 | 4.27 | |
| Attu Station CDP, Aleutians West Census Area..... | 0 | 0 | (X) | 0 | (X) | 0 | (X) | 0 | 0 | 0 | 0.00 | 0.00 | |
| Badger CDP, Fairbanks North Star Borough..... | 6,858 | 5,118 | 52.6 | 4,183 | 49.2 | 525 | 69.1 | 1,740 | 1,301 | 213 | 2.84 | 3.25 | |
| Barrow city, North Slope Borough..... | 1,280 | 894 | 55.8 | 507 | 55.8 | 241 | 56.0 | 386 | 312 | 48 | 3.26 | 3.88 | |
| Bear Creek CDP, Kenai Peninsula Borough..... | 835 | 525 | 41.9 | 416 | 37.0 | 56 | 69.6 | 310 | 233 | 21 | 2.34 | 2.85 | |
| Beaver CDP, Yukon-Koyukuk Census Area..... | 36 | 21 | 38.1 | 2 | 50.0 | 12 | 41.7 | 15 | 14 | 2 | 2.33 | 2.76 | |
| Beluga CDP, Kenai Peninsula Borough..... | 10 | 4 | 25.0 | 3 | 33.3 | 0 | (X) | 6 | 4 | 0 | 2.00 | 2.75 | |
| Bethel city, Bethel Census Area..... | 1,896 | 1,253 | 61.7 | 785 | 57.3 | 288 | 71.9 | 643 | 466 | 67 | 3.04 | 3.68 | |
| Bettles city, Yukon-Koyukuk Census Area..... | 9 | 3 | 0.0 | 2 | 0.0 | 1 | 0.0 | 6 | 6 | 0 | 1.33 | 2.00 | |
| Big Delta CDP, Southeast Fairbanks Census Area..... | 206 | 155 | 45.2 | 129 | 42.6 | 14 | 64.3 | 51 | 39 | 9 | 2.79 | 3.22 | |
| Big Lake CDP, Matanuska-Susitna Borough..... | 1,372 | 866 | 40.1 | 694 | 35.0 | 95 | 55.8 | 506 | 391 | 92 | 2.44 | 3.00 | |

Table 8.

Households and Families: 2010—Con.

[For information on confidentiality protection, nonsampling error, and definitions, see Selected Appendixes at <www.census.gov/prod/cen2010/cph-1-a.pdf>]

| State Borough and Census Area Place | Total households | Family households | | | | | | Nonfamily households | | | Average size | |
|--|---------------------|-------------------|--|---------------------|--|---|--|----------------------|--------------------------|----------------------|-----------------|----------|
| | | Total | | Husband-wife family | | Female householder, no husband present | | Total | Householder living alone | | House- holds | Families |
| | | Number | Percent with own children under 18 years | Number | Percent with own children under 18 years | Number | Percent with own children under 18 years | | Total | 65 years and over | | |
| PLACE—Con. | | | | | | | | | | | | |
| Birch Creek CDP, Yukon-Koyukuk Census Area..... | 17 | 7 | 42.9 | 0 | (X) | 4 | 50.0 | 10 | 8 | 0 | 1.94 | 2.14 |
| Brevig Mission city, Nome Census Area..... | 93 | 76 | 71.1 | 31 | 64.5 | 31 | 71.0 | 17 | 15 | 4 | 4.17 | 4.38 |
| Buckland city, Northwest Arctic Borough..... | 98 | 74 | 74.3 | 42 | 81.0 | 20 | 65.0 | 24 | 22 | 4 | 4.24 | 5.04 |
| Buffalo Soapstone CDP, Matanuska-Susitna Borough..... | 314 | 225 | 49.3 | 182 | 45.1 | 23 | 65.2 | 89 | 75 | 16 | 2.72 | 3.24 |
| Butte CDP, Matanuska-Susitna Borough..... | 1,205 | 869 | 41.0 | 700 | 39.1 | 106 | 47.2 | 336 | 264 | 72 | 2.69 | 3.12 |
| Cantwell CDP, Denali Borough..... | 104 | 57 | 40.4 | 45 | 40.0 | 5 | 40.0 | 47 | 40 | 10 | 2.11 | 2.84 |
| Central CDP, Yukon-Koyukuk Census Area. Chalkyitsik CDP, Yukon-Koyukuk Census Area..... | 53 | 26 | 30.8 | 25 | 28.0 | 1 | 100.0 | 27 | 25 | 7 | 1.81 | 2.54 |
| Chase CDP, Matanuska-Susitna Borough..... | 24 | 16 | 56.3 | 6 | 16.7 | 7 | 71.4 | 8 | 7 | 3 | 2.88 | 3.25 |
| Cheformak city, Bethel Census Area..... | 18 | 10 | 20.0 | 10 | 20.0 | 0 | (X) | 8 | 7 | 1 | 1.89 | 2.40 |
| Chena Ridge CDP, Fairbanks North Star Borough..... | 92 | 80 | 66.3 | 52 | 78.8 | 16 | 56.3 | 12 | 12 | 0 | 4.54 | 4.95 |
| Chenega CDP, Valdez-Cordova Census Area..... | 2,323 | 1,543 | 47.3 | 1,317 | 44.6 | 115 | 67.8 | 780 | 605 | 47 | 2.49 | 3.01 |
| Chevak city, Wade Hampton Census Area..... | 31 | 19 | 52.6 | 13 | 46.2 | 5 | 60.0 | 12 | 10 | 4 | 2.45 | 3.26 |
| Chickaloon CDP, Matanuska-Susitna Borough..... | 209 | 155 | 77.4 | 70 | 88.6 | 52 | 71.2 | 54 | 50 | 3 | 4.49 | 5.43 |
| Chicken CDP, Southeast Fairbanks Census Area..... | 123 | 77 | 29.9 | 62 | 25.8 | 7 | 42.9 | 46 | 36 | 11 | 2.21 | 2.77 |
| Chignik city, Lake and Peninsula Borough..... | 5 | 2 | 0.0 | 2 | 0.0 | 0 | (X) | 3 | 3 | 0 | 1.40 | 2.00 |
| Chignik Lagoon CDP, Lake and Peninsula Borough..... | 41 | 26 | 34.6 | 17 | 29.4 | 5 | 40.0 | 15 | 14 | 4 | 2.22 | 2.81 |
| Chignik Lake CDP, Lake and Peninsula Borough..... | 29 | 23 | 47.8 | 17 | 41.2 | 4 | 100.0 | 6 | 5 | 0 | 2.69 | 3.00 |
| Chiniak CDP, Kodiak Island Borough..... | 27 | 20 | 40.0 | 12 | 25.0 | 4 | 75.0 | 7 | 7 | 2 | 2.70 | 3.00 |
| Chisana CDP, Valdez-Cordova Census Area..... | 20 | 16 | 37.5 | 16 | 37.5 | 0 | (X) | 4 | 4 | 0 | 2.35 | 2.63 |
| Chistochina CDP, Valdez-Cordova Census Area..... | 0 | 0 | (X) | 0 | (X) | 0 | (X) | 0 | 0 | 0 | 0.00 | 0.00 |
| Chitina CDP, Valdez-Cordova Census Area..... | 36 | 26 | 34.6 | 18 | 27.8 | 7 | 57.1 | 10 | 9 | 4 | 2.58 | 2.92 |
| Chuathbaluk city, Bethel Census Area..... | 52 | 29 | 72.4 | 17 | 70.6 | 9 | 66.7 | 23 | 22 | 4 | 2.42 | 3.45 |
| Circle CDP, Yukon-Koyukuk Census Area..... | 36 | 29 | 51.7 | 11 | 54.5 | 11 | 45.5 | 7 | 5 | 0 | 3.28 | 3.31 |
| Clam Gulch CDP, Kenai Peninsula Borough..... | 40 | 25 | 40.0 | 6 | 50.0 | 15 | 46.7 | 15 | 12 | 6 | 2.60 | 3.16 |
| Clark's Point city, Dillingham Census Area..... | 91 | 46 | 23.9 | 37 | 18.9 | 5 | 40.0 | 45 | 37 | 5 | 1.93 | 2.59 |
| Coffman Cove city, Prince of Wales-Hyder Census Area..... | 24 | 15 | 46.7 | 8 | 37.5 | 2 | 50.0 | 9 | 9 | 0 | 2.58 | 3.40 |
| Cohoe CDP, Kenai Peninsula Borough..... | 89 | 49 | 28.6 | 45 | 24.4 | 1 | 0.0 | 40 | 37 | 8 | 1.98 | 2.63 |
| Cold Bay city, Aleutians East Borough..... | 600 | 373 | 33.8 | 312 | 29.5 | 29 | 55.2 | 227 | 186 | 33 | 2.27 | 2.87 |
| Coldfoot CDP, Yukon-Koyukuk Census Area..... | 46 | 29 | 41.4 | 26 | 34.6 | 1 | 100.0 | 17 | 12 | 0 | 2.33 | 2.83 |
| College CDP, Fairbanks North Star Borough..... | 6 | 1 | 100.0 | 1 | 100.0 | 0 | (X) | 5 | 4 | 1 | 1.67 | 4.00 |
| Cooper Landing CDP, Kenai Peninsula Borough..... | 4,820 | 2,876 | 47.1 | 2,127 | 41.4 | 478 | 66.7 | 1,944 | 1,408 | 273 | 2.44 | 3.04 |
| Copper Center CDP, Valdez-Cordova Census Area..... | 161 | 89 | 16.9 | 83 | 13.3 | 2 | 50.0 | 72 | 61 | 17 | 1.80 | 2.28 |
| Cordova city, Valdez-Cordova Census Area..... | 123 | 80 | 51.3 | 55 | 52.7 | 17 | 58.8 | 43 | 36 | 5 | 2.67 | 3.35 |
| Covenant Life CDP, Haines Borough..... | 922 | 575 | 46.3 | 455 | 41.5 | 67 | 67.2 | 347 | 283 | 63 | 2.41 | 3.04 |
| Craig city, Prince of Wales-Hyder Census Area..... | 35 | 21 | 38.1 | 14 | 21.4 | 3 | 66.7 | 14 | 12 | 3 | 2.46 | 2.81 |
| Crooked Creek CDP, Bethel Census Area..... | 470 | 293 | 51.9 | 198 | 44.4 | 60 | 70.0 | 177 | 133 | 25 | 2.53 | 3.09 |
| Crown Point CDP, Kenai Peninsula Borough..... | 38 | 26 | 53.8 | 9 | 55.6 | 13 | 61.5 | 12 | 9 | 2 | 2.76 | 3.19 |
| Deering city, Northwest Arctic Borough..... | 26 | 20 | 40.0 | 18 | 33.3 | 1 | 100.0 | 6 | 3 | 1 | 2.54 | 2.80 |
| Delta Junction city, Southeast Fairbanks Census Area..... | 44 | 30 | 60.0 | 13 | 76.9 | 10 | 50.0 | 14 | 13 | 3 | 2.77 | 3.47 |
| Deltana CDP, Southeast Fairbanks Census Area..... | 377 | 233 | 51.1 | 191 | 47.1 | 24 | 79.2 | 144 | 115 | 18 | 2.54 | 3.23 |
| Diamond Ridge CDP, Kenai Peninsula Borough..... | 784 | 595 | 47.9 | 527 | 46.5 | 25 | 68.0 | 189 | 139 | 50 | 2.85 | 3.27 |
| Dillingham city, Dillingham Census Area..... | 493 | 312 | 43.3 | 256 | 37.9 | 33 | 72.7 | 181 | 140 | 22 | 2.34 | 2.88 |
| Diomedede city, Nome Census Area..... | 855 | 548 | 52.9 | 363 | 47.4 | 123 | 69.9 | 307 | 246 | 49 | 2.66 | 3.27 |
| Dot Lake CDP, Southeast Fairbanks Census Area..... | 38 | 22 | 54.5 | 6 | 50.0 | 6 | 66.7 | 16 | 15 | 3 | 3.03 | 3.82 |
| Dot Lake Village CDP, Southeast Fairbanks Census Area..... | 7 | 3 | 33.3 | 3 | 33.3 | 0 | (X) | 4 | 4 | 0 | 1.86 | 3.00 |
| Dry Creek CDP, Southeast Fairbanks Census Area..... | 19 | 15 | 60.0 | 5 | 80.0 | 7 | 57.1 | 4 | 4 | 1 | 3.26 | 3.53 |
| Eagle city, Southeast Fairbanks Census Area..... | 29 | 22 | 63.6 | 20 | 65.0 | 1 | 0.0 | 7 | 6 | 5 | 3.24 | 3.91 |
| Eagle Village CDP, Southeast Fairbanks Census Area..... | 41 | 25 | 28.0 | 22 | 22.7 | 1 | 100.0 | 16 | 13 | 5 | 2.10 | 2.64 |
| Edna Bay CDP, Prince of Wales-Hyder Census Area..... | 31 | 14 | 57.1 | 10 | 50.0 | 2 | 100.0 | 17 | 15 | 3 | 2.16 | 3.14 |
| Eek city, Bethel Census Area..... | 18 | 13 | 15.4 | 12 | 8.3 | 0 | (X) | 5 | 4 | 1 | 2.33 | 2.77 |
| | 91 | 65 | 58.5 | 45 | 64.4 | 11 | 45.5 | 26 | 20 | 4 | 3.25 | 3.95 |

Table 8.

Households and Families: 2010—Con.

[For information on confidentiality protection, nonsampling error, and definitions, see Selected Appendixes at <www.census.gov/prod/cen2010/cph-1-a.pdf>]

| State Borough and Census Area Place | Total households | Family households | | | | | | Nonfamily households | | | Average size | |
|---|---------------------|-------------------|--|---------------------|--|---|--|----------------------|--------------------------|----------------------|-----------------|----------|
| | | Total | | Husband-wife family | | Female householder, no husband present | | Total | Householder living alone | | House- holds | Families |
| | | Number | Percent with own children under 18 years | Number | Percent with own children under 18 years | Number | Percent with own children under 18 years | | Total | 65 years and over | | |
| | | | | | | | | | | | | |
| PLACE—Con. | | | | | | | | | | | | |
| Egegik city, Lake and Peninsula Borough..... | 29 | 18 | 44.4 | 16 | 43.8 | 1 | 100.0 | 11 | 9 | 3 | 2.48 | 3.17 |
| Eielson AFB CDP, Fairbanks North Star Borough..... | 639 | 617 | 79.3 | 550 | 77.6 | 47 | 95.7 | 22 | 19 | 0 | 3.48 | 3.55 |
| Ekwok city, Dillingham Census Area..... | 37 | 26 | 73.1 | 14 | 57.1 | 7 | 85.7 | 11 | 8 | 4 | 3.11 | 3.50 |
| Elfin Cove CDP, Hoonah-Angoon Census Area..... | 13 | 4 | 25.0 | 3 | 0.0 | 0 | (X) | 9 | 8 | 2 | 1.54 | 2.25 |
| Elim city, Nome Census Area..... | 89 | 67 | 61.2 | 33 | 72.7 | 18 | 50.0 | 22 | 21 | 3 | 3.71 | 4.31 |
| Emmonak city, Wade Hampton Census Area..... | 185 | 150 | 63.3 | 84 | 73.8 | 33 | 42.4 | 35 | 25 | 6 | 4.12 | 4.60 |
| Ester CDP, Fairbanks North Star Borough.... | 1,069 | 534 | 44.8 | 439 | 41.0 | 65 | 66.2 | 535 | 419 | 58 | 2.14 | 2.90 |
| Eureka Roadhouse CDP, Matanuska-Susitna Borough..... | 16 | 6 | 50.0 | 5 | 40.0 | 1 | 100.0 | 10 | 9 | 4 | 1.81 | 2.83 |
| Evansville CDP, Yukon-Koyukuk Census Area..... | 12 | 2 | 50.0 | 2 | 50.0 | 0 | (X) | 10 | 10 | 2 | 1.25 | 2.50 |
| Excursion Inlet CDP, Haines Borough..... | 6 | 3 | 33.3 | 3 | 33.3 | 0 | (X) | 3 | 3 | 0 | 2.00 | 3.00 |
| Fairbanks city, Fairbanks North Star Borough..... | 11,534 | 7,112 | 55.5 | 5,108 | 51.6 | 1,406 | 67.4 | 4,422 | 3,445 | 817 | 2.52 | 3.16 |
| False Pass city, Aleutians East Borough..... | 15 | 9 | 44.4 | 4 | 50.0 | 3 | 66.7 | 6 | 5 | 2 | 2.33 | 2.78 |
| Farmers Loop CDP, Fairbanks North Star Borough..... | 1,920 | 1,293 | 44.1 | 1,090 | 41.1 | 116 | 62.1 | 627 | 478 | 81 | 2.53 | 3.04 |
| Farm Loop CDP, Matanuska-Susitna Borough..... | 361 | 281 | 41.3 | 234 | 40.6 | 27 | 37.0 | 80 | 64 | 12 | 2.83 | 3.21 |
| Ferry CDP, Denali Borough..... | 17 | 7 | 57.1 | 6 | 50.0 | 0 | (X) | 10 | 9 | 3 | 1.94 | 3.00 |
| Fishhook CDP, Matanuska-Susitna Borough | 1,591 | 1,228 | 51.3 | 1,035 | 49.7 | 105 | 57.1 | 363 | 267 | 56 | 2.93 | 3.30 |
| Fiat CDP, Yukon-Koyukuk Census Area..... | 0 | 0 | (X) | 0 | (X) | 0 | (X) | 0 | 0 | 0 | 0.00 | 0.00 |
| Fort Greely CDP, Southeast Fairbanks Census Area..... | 236 | 117 | 66.7 | 107 | 65.4 | 1 | 100.0 | 119 | 113 | 20 | 2.16 | 3.26 |
| Fort Yukon city, Yukon-Koyukuk Census Area..... | 246 | 130 | 50.8 | 53 | 43.4 | 50 | 54.0 | 116 | 104 | 17 | 2.36 | 3.30 |
| Four Mile Road CDP, Yukon-Koyukuk Census Area..... | 14 | 11 | 45.5 | 9 | 55.6 | 0 | (X) | 3 | 3 | 1 | 3.07 | 3.55 |
| Fox CDP, Fairbanks North Star Borough..... | 199 | 99 | 40.4 | 71 | 38.0 | 11 | 54.5 | 100 | 78 | 13 | 2.10 | 2.82 |
| Fox River CDP, Kenai Peninsula Borough.... | 146 | 133 | 75.2 | 117 | 77.8 | 14 | 57.1 | 13 | 10 | 2 | 4.69 | 5.01 |
| Fritz Creek CDP, Kenai Peninsula Borough.. | 848 | 499 | 44.1 | 414 | 38.2 | 52 | 75.0 | 349 | 277 | 41 | 2.28 | 2.90 |
| Funny River CDP, Kenai Peninsula Borough | 390 | 261 | 23.0 | 228 | 20.2 | 14 | 50.0 | 129 | 101 | 38 | 2.25 | 2.64 |
| Gakona CDP, Valdez-Cordova Census Area | 86 | 61 | 41.0 | 51 | 41.2 | 5 | 40.0 | 25 | 23 | 2 | 2.53 | 3.08 |
| Galena city, Yukon-Koyukuk Census Area... | 190 | 123 | 58.5 | 79 | 49.4 | 31 | 80.6 | 67 | 55 | 13 | 2.47 | 2.89 |
| Gambell city, Nome Census Area..... | 164 | 123 | 64.2 | 60 | 76.7 | 27 | 48.1 | 41 | 32 | 3 | 4.15 | 4.90 |
| Game Creek CDP, Hoonah-Angoon Census Area..... | 7 | 5 | 60.0 | 5 | 60.0 | 0 | (X) | 2 | 2 | 1 | 2.57 | 3.20 |
| Gateway CDP, Matanuska-Susitna Borough | 1,851 | 1,479 | 50.9 | 1,204 | 48.5 | 165 | 66.1 | 372 | 254 | 56 | 2.99 | 3.30 |
| Glacier View CDP, Matanuska-Susitna Borough..... | 99 | 69 | 27.5 | 64 | 23.4 | 4 | 75.0 | 30 | 25 | 10 | 2.36 | 2.80 |
| Glennallen CDP, Valdez-Cordova Census Area..... | 203 | 115 | 40.9 | 90 | 35.6 | 17 | 70.6 | 88 | 79 | 20 | 2.29 | 3.06 |
| Goldstream CDP, Fairbanks North Star Borough..... | 1,579 | 884 | 46.0 | 702 | 41.2 | 117 | 69.2 | 695 | 539 | 53 | 2.25 | 2.93 |
| Golovin city, Nome Census Area..... | 49 | 33 | 69.7 | 19 | 68.4 | 8 | 87.5 | 16 | 16 | 4 | 3.18 | 4.06 |
| Goodnews Bay city, Bethel Census Area..... | 76 | 53 | 49.1 | 18 | 61.1 | 25 | 40.0 | 23 | 20 | 3 | 3.20 | 3.85 |
| Grayling city, Yukon-Koyukuk Census Area.. | 55 | 42 | 47.6 | 20 | 40.0 | 18 | 61.1 | 13 | 11 | 1 | 3.53 | 4.02 |
| Gulkana CDP, Valdez-Cordova Census Area..... | 36 | 25 | 64.0 | 14 | 50.0 | 5 | 100.0 | 11 | 8 | 2 | 3.31 | 3.96 |
| Gustavus city, Hoonah-Angoon Census Area..... | 212 | 126 | 34.1 | 116 | 31.0 | 3 | 66.7 | 86 | 75 | 10 | 2.08 | 2.71 |
| Haines CDP, Haines Borough..... | 782 | 456 | 39.5 | 349 | 33.8 | 71 | 57.7 | 326 | 254 | 81 | 2.19 | 2.78 |
| Halibut Cove CDP, Kenai Peninsula Borough..... | 34 | 21 | 28.6 | 19 | 31.6 | 0 | (X) | 13 | 11 | 5 | 2.24 | 2.57 |
| Happy Valley CDP, Kenai Peninsula Borough..... | 270 | 165 | 31.5 | 134 | 28.4 | 17 | 52.9 | 105 | 83 | 23 | 2.20 | 2.69 |
| Harding-Birch Lakes CDP, Fairbanks North Star Borough..... | 129 | 78 | 28.2 | 73 | 24.7 | 4 | 100.0 | 51 | 42 | 15 | 2.32 | 2.95 |
| Healy CDP, Denali Borough..... | 434 | 255 | 49.8 | 230 | 47.4 | 9 | 88.9 | 179 | 138 | 15 | 2.32 | 3.07 |
| Healy Lake CDP, Southeast Fairbanks Census Area..... | 7 | 3 | 0.0 | 1 | 0.0 | 1 | 0.0 | 4 | 3 | 1 | 1.86 | 2.67 |
| Hobart Bay CDP, Hoonah-Angoon Census Area..... | 1 | 0 | (X) | 0 | (X) | 0 | (X) | 1 | 1 | 0 | 1.00 | 0.00 |
| Hollis CDP, Prince of Wales-Hyder Census Area..... | 44 | 29 | 37.9 | 25 | 36.0 | 3 | 33.3 | 15 | 10 | 1 | 2.55 | 3.00 |
| Holy Cross city, Yukon-Koyukuk Census Area..... | 64 | 39 | 61.5 | 17 | 52.9 | 15 | 60.0 | 25 | 21 | 5 | 2.78 | 3.49 |
| Homer city, Kenai Peninsula Borough..... | 2,235 | 1,296 | 44.0 | 991 | 35.8 | 208 | 70.2 | 939 | 754 | 246 | 2.21 | 2.83 |
| Hoonah city, Hoonah-Angoon Census Area. | 305 | 209 | 31.6 | 148 | 24.3 | 40 | 55.0 | 96 | 75 | 18 | 2.49 | 2.94 |
| Hooper Bay city, Wade Hampton Census Area..... | 256 | 212 | 66.0 | 80 | 68.8 | 85 | 61.2 | 44 | 38 | 8 | 4.27 | 4.71 |

Table 8.
Households and Families: 2010—Con.

[For information on confidentiality protection, nonsampling error, and definitions, see Selected Appendixes at <www.census.gov/prod/cen2010/cph-1-a.pdf>]

| State Borough and Census Area Place | Total households | Family households | | | | | | Nonfamily households | | | Average size | |
|--|---------------------|-------------------|--|---------------------|--|---|--|----------------------|--------------------------|----------------------|-----------------|----------|
| | | Total | | Husband-wife family | | Female householder, no husband present | | Total | Householder living alone | | House- holds | Families |
| | | Number | Percent with own children under 18 years | Number | Percent with own children under 18 years | Number | Percent with own children under 18 years | | Total | 65 years and over | | |
| | | | | | | | | | | | | |
| PLACE—Con. | | | | | | | | | | | | |
| Hope CDP, Kenai Peninsula Borough..... | 97 | 53 | 24.5 | 49 | 22.4 | 3 | 66.7 | 44 | 40 | 10 | 1.98 | 2.55 |
| Houston city, Matanuska-Susitna Borough... | 731 | 473 | 49.3 | 324 | 45.4 | 94 | 58.5 | 258 | 199 | 54 | 2.61 | 3.11 |
| Hughes city, Yukon-Koyukuk Census Area... | 31 | 16 | 43.8 | 9 | 22.2 | 4 | 50.0 | 15 | 11 | 2 | 2.48 | 3.19 |
| Huslia city, Yukon-Koyukuk Census Area..... | 91 | 63 | 58.7 | 27 | 55.6 | 22 | 68.2 | 28 | 24 | 7 | 3.02 | 3.59 |
| Hydaburg city, Prince of Wales-Hyder Census Area..... | 128 | 89 | 46.1 | 47 | 29.8 | 26 | 61.5 | 39 | 31 | 15 | 2.94 | 3.28 |
| Hyder CDP, Prince of Wales-Hyder Census Area..... | 48 | 26 | 30.8 | 21 | 19.0 | 3 | 100.0 | 22 | 21 | 6 | 1.81 | 2.38 |
| Igiugig CDP, Lake and Peninsula Borough... | 16 | 10 | 80.0 | 6 | 83.3 | 4 | 75.0 | 6 | 4 | 1 | 3.13 | 3.90 |
| Iliamna CDP, Lake and Peninsula Borough.. | 39 | 28 | 46.4 | 23 | 39.1 | 3 | 66.7 | 11 | 7 | 0 | 2.79 | 3.21 |
| Ivanof Bay CDP, Lake and Peninsula Borough..... | 2 | 2 | 0.0 | 2 | 0.0 | 0 | (X) | 0 | 0 | 0 | 3.50 | 3.50 |
| Juneau city and borough, Juneau City and Borough..... | 12,187 | 7,742 | 47.2 | 5,816 | 42.1 | 1,265 | 64.3 | 4,445 | 3,280 | 691 | 2.49 | 3.03 |
| Kachemak city, Kenai Peninsula Borough.... | 235 | 143 | 24.5 | 123 | 22.0 | 13 | 38.5 | 92 | 76 | 17 | 2.00 | 2.50 |
| Kake city, Petersburg Census Area..... | 213 | 151 | 37.7 | 101 | 28.7 | 32 | 62.5 | 62 | 47 | 11 | 2.62 | 3.07 |
| Kaktovik city, North Slope Borough..... | 72 | 52 | 50.0 | 28 | 57.1 | 14 | 35.7 | 20 | 17 | 4 | 3.29 | 3.90 |
| Kalifornsky CDP, Kenai Peninsula Borough.. | 2,978 | 2,097 | 46.8 | 1,707 | 42.4 | 206 | 65.5 | 881 | 691 | 145 | 2.60 | 3.08 |
| Kaltag city, Yukon-Koyukuk Census Area.... | 70 | 44 | 52.3 | 22 | 54.5 | 14 | 50.0 | 26 | 25 | 8 | 2.71 | 3.50 |
| Karluk CDP, Kodiak Island Borough..... | 12 | 10 | 40.0 | 3 | 33.3 | 6 | 50.0 | 2 | 1 | 0 | 3.08 | 3.30 |
| Kasaan city, Prince of Wales-Hyder Census Area..... | 23 | 15 | 20.0 | 10 | 10.0 | 3 | 33.3 | 8 | 8 | 0 | 2.13 | 2.47 |
| Kasigluk CDP, Bethel Census Area..... | 113 | 98 | 63.3 | 69 | 65.2 | 18 | 55.6 | 15 | 14 | 1 | 5.04 | 5.51 |
| Kasilof CDP, Kenai Peninsula Borough..... | 232 | 156 | 37.2 | 130 | 33.8 | 14 | 71.4 | 76 | 62 | 11 | 2.37 | 2.88 |
| Kenai city, Kenai Peninsula Borough..... | 2,809 | 1,789 | 51.3 | 1,265 | 44.8 | 363 | 67.5 | 1,020 | 814 | 232 | 2.51 | 3.09 |
| Kenny Lake CDP, Valdez-Cordova Census Area..... | 145 | 91 | 48.4 | 75 | 45.3 | 7 | 71.4 | 54 | 49 | 12 | 2.45 | 3.16 |
| Ketchikan city, Ketchikan Gateway Borough. | 3,259 | 1,885 | 47.5 | 1,227 | 40.6 | 445 | 60.0 | 1,374 | 1,077 | 294 | 2.41 | 3.07 |
| Kiana city, Northwest Arctic Borough..... | 101 | 77 | 50.6 | 39 | 53.8 | 19 | 52.6 | 24 | 20 | 4 | 3.57 | 4.06 |
| King Cove city, Aleutians East Borough..... | 181 | 119 | 58.0 | 78 | 53.8 | 27 | 63.0 | 62 | 50 | 13 | 2.76 | 3.33 |
| King Salmon CDP, Bristol Bay Borough..... | 157 | 91 | 42.9 | 66 | 36.4 | 13 | 69.2 | 66 | 49 | 6 | 2.28 | 2.91 |
| Kipnuk CDP, Bethel Census Area..... | 153 | 121 | 65.3 | 83 | 71.1 | 26 | 50.0 | 32 | 26 | 5 | 4.18 | 4.90 |
| Kivalina city, Northwest Arctic Borough..... | 85 | 71 | 59.2 | 39 | 66.7 | 20 | 50.0 | 14 | 13 | 3 | 4.40 | 4.89 |
| Klawock city, Prince of Wales-Hyder Census Area..... | 297 | 193 | 39.4 | 125 | 30.4 | 37 | 54.1 | 104 | 80 | 26 | 2.54 | 3.06 |
| Klukwan CDP, Hoonah-Angoon Census Area..... | 41 | 24 | 16.7 | 12 | 16.7 | 7 | 14.3 | 17 | 12 | 2 | 2.32 | 2.92 |
| Knik-Fairview CDP, Matanuska-Susitna Borough..... | 5,040 | 3,791 | 53.9 | 3,064 | 51.4 | 427 | 65.6 | 1,249 | 911 | 158 | 2.96 | 3.37 |
| Knik River CDP, Matanuska-Susitna Borough..... | 296 | 189 | 43.9 | 158 | 40.5 | 21 | 66.7 | 107 | 90 | 15 | 2.50 | 3.15 |
| Kobuk city, Northwest Arctic Borough..... | 36 | 28 | 64.3 | 12 | 66.7 | 10 | 70.0 | 8 | 4 | 0 | 4.19 | 4.68 |
| Kodiak city, Kodiak Island Borough..... | 2,039 | 1,342 | 54.7 | 921 | 50.6 | 273 | 64.5 | 697 | 524 | 112 | 2.94 | 3.50 |
| Kodiak Station CDP, Kodiak Island Borough | 332 | 324 | 77.2 | 308 | 76.0 | 14 | 100.0 | 8 | 7 | 0 | 3.52 | 3.58 |
| Kokhanok CDP, Lake and Peninsula Borough..... | 52 | 39 | 41.0 | 18 | 55.6 | 12 | 16.7 | 13 | 10 | 2 | 3.27 | 3.85 |
| Koliganek CDP, Dillingham Census Area..... | 55 | 45 | 66.7 | 30 | 66.7 | 10 | 70.0 | 10 | 10 | 2 | 3.80 | 4.31 |
| Kongiganak CDP, Bethel Census Area..... | 94 | 83 | 65.1 | 50 | 70.0 | 15 | 60.0 | 11 | 10 | 1 | 4.67 | 4.93 |
| Kotlik city, Wade Hampton Census Area..... | 128 | 110 | 66.4 | 63 | 61.9 | 21 | 57.1 | 18 | 14 | 2 | 4.51 | 4.74 |
| Kotzebue city, Northwest Arctic Borough..... | 954 | 674 | 58.2 | 394 | 56.3 | 180 | 62.2 | 280 | 225 | 62 | 3.31 | 3.93 |
| Koyuk city, Nome Census Area..... | 89 | 63 | 73.0 | 26 | 69.2 | 20 | 70.0 | 26 | 24 | 3 | 3.73 | 4.49 |
| Koyukuk city, Yukon-Koyukuk Census Area. | 42 | 24 | 58.3 | 9 | 44.4 | 12 | 66.7 | 18 | 17 | 3 | 2.29 | 2.92 |
| Kupreanof city, Petersburg Census Area..... | 15 | 6 | 33.3 | 4 | 25.0 | 2 | 50.0 | 9 | 6 | 2 | 1.80 | 2.50 |
| Kwethluk city, Bethel Census Area..... | 172 | 137 | 59.1 | 75 | 74.7 | 42 | 40.5 | 35 | 28 | 7 | 4.19 | 4.81 |
| Kwigillingok CDP, Bethel Census Area..... | 82 | 69 | 52.2 | 51 | 62.7 | 7 | 28.6 | 13 | 11 | 0 | 3.89 | 4.32 |
| Lake Louise CDP, Matanuska-Susitna Borough..... | 25 | 13 | 15.4 | 12 | 16.7 | 0 | (X) | 12 | 11 | 4 | 1.84 | 2.54 |
| Lake Minchumina CDP, Yukon-Koyukuk Census Area..... | 6 | 4 | 25.0 | 2 | 0.0 | 2 | 50.0 | 2 | 1 | 1 | 2.17 | 2.25 |
| Lakes CDP, Matanuska-Susitna Borough.... | 2,883 | 2,236 | 48.0 | 1,857 | 44.9 | 215 | 66.0 | 647 | 478 | 99 | 2.88 | 3.23 |
| Larsen Bay city, Kodiak Island Borough..... | 34 | 25 | 36.0 | 12 | 16.7 | 10 | 50.0 | 9 | 8 | 1 | 2.56 | 2.84 |
| Lazy Mountain CDP, Matanuska-Susitna Borough..... | 512 | 377 | 44.8 | 336 | 42.9 | 22 | 50.0 | 135 | 102 | 29 | 2.79 | 3.21 |
| Levelock CDP, Lake and Peninsula Borough | 27 | 16 | 56.3 | 8 | 37.5 | 4 | 75.0 | 11 | 11 | 1 | 2.56 | 3.19 |
| Lime Village CDP, Bethel Census Area..... | 11 | 7 | 42.9 | 3 | 0.0 | 3 | 66.7 | 4 | 3 | 0 | 2.64 | 2.86 |
| Livengood CDP, Yukon-Koyukuk Census Area..... | 7 | 2 | 0.0 | 1 | 0.0 | 1 | 0.0 | 5 | 5 | 1 | 1.29 | 2.00 |
| Loring CDP, Ketchikan Gateway Borough.... | 3 | 1 | 0.0 | 0 | (X) | 1 | 0.0 | 2 | 2 | 1 | 1.33 | 2.00 |
| Lowell Point CDP, Kenai Peninsula Borough | 36 | 12 | 16.7 | 9 | 0.0 | 2 | 100.0 | 24 | 11 | 2 | 2.17 | 2.25 |
| Lower Kalskag city, Bethel Census Area..... | 75 | 55 | 56.4 | 27 | 66.7 | 20 | 60.0 | 20 | 16 | 5 | 3.76 | 4.53 |
| Lutak CDP, Haines Borough..... | 25 | 16 | 25.0 | 16 | 25.0 | 0 | (X) | 9 | 8 | 0 | 1.96 | 2.44 |
| McCarthy CDP, Valdez-Cordova Census Area..... | 20 | 6 | 33.3 | 6 | 33.3 | 0 | (X) | 14 | 14 | 3 | 1.40 | 2.33 |

Table 8.

Households and Families: 2010—Con.

[For information on confidentiality protection, nonsampling error, and definitions, see Selected Appendixes at <www.census.gov/prod/cen2010/cph-1-a.pdf>]

| State Borough and Census Area Place | Total households | Family households | | | | | | Nonfamily households | | | Average size | |
|--|---------------------|-------------------|--|---------------------|--|---|--|----------------------|--------------------------|----------------------|-----------------|----------|
| | | Total | | Husband-wife family | | Female householder, no husband present | | Total | Householder living alone | | House- holds | Families |
| | | Number | Percent with own children under 18 years | Number | Percent with own children under 18 years | Number | Percent with own children under 18 years | | Total | 65 years and over | | |
| | | | | | | | | | | | | |
| PLACE—Con. | | | | | | | | | | | | |
| McGrath city, Yukon-Koyukuk Census Area. | 147 | 89 | 42.7 | 65 | 35.4 | 16 | 62.5 | 58 | 48 | 8 | 2.35 | 2.98 |
| McKinley Park CDP, Denali Borough..... | 109 | 38 | 31.6 | 36 | 27.8 | 2 | 100.0 | 71 | 59 | 6 | 1.70 | 2.61 |
| Manley Hot Springs CDP, Yukon-Koyukuk Census Area..... | 41 | 23 | 39.1 | 20 | 40.0 | 3 | 33.3 | 18 | 17 | 4 | 2.17 | 3.04 |
| Manokotak city, Dillingham Census Area..... | 121 | 90 | 53.3 | 59 | 55.9 | 21 | 52.4 | 31 | 28 | 5 | 3.65 | 4.38 |
| Marshall city, Wade Hampton Census Area.. | 100 | 82 | 70.7 | 55 | 70.9 | 12 | 58.3 | 18 | 13 | 6 | 4.14 | 4.54 |
| Meadow Lakes CDP, Matanuska-Susitna Borough..... | 2,717 | 1,903 | 49.9 | 1,501 | 46.3 | 223 | 63.7 | 814 | 591 | 123 | 2.79 | 3.28 |
| Mekoryuk city, Bethel Census Area..... | 70 | 40 | 35.0 | 27 | 33.3 | 7 | 42.9 | 30 | 27 | 6 | 2.73 | 3.85 |
| Mendeltna CDP, Valdez-Cordova Census Area..... | 19 | 14 | 14.3 | 13 | 15.4 | 1 | 0.0 | 5 | 4 | 0 | 2.05 | 2.29 |
| Mentasta Lake CDP, Valdez-Cordova Census Area..... | 46 | 28 | 53.6 | 13 | 46.2 | 10 | 60.0 | 18 | 13 | 5 | 2.43 | 2.96 |
| Mertarvik CDP, Bethel Census Area..... | 0 | 0 | (X) | 0 | (X) | 0 | (X) | 0 | 0 | 0 | 0.00 | 0.00 |
| Mettlakatla CDP, Prince of Wales-Hyder Census Area..... | 493 | 356 | 43.8 | 234 | 41.9 | 65 | 55.4 | 137 | 124 | 34 | 2.85 | 3.38 |
| Minto CDP, Yukon-Koyukuk Census Area.... | 65 | 43 | 41.9 | 17 | 58.8 | 18 | 38.9 | 22 | 16 | 4 | 3.23 | 4.00 |
| Moose Creek CDP, Fairbanks North Star Borough..... | 305 | 184 | 47.3 | 133 | 44.4 | 33 | 66.7 | 121 | 92 | 7 | 2.44 | 3.07 |
| Moose Pass CDP, Kenai Peninsula Borough | 93 | 56 | 46.4 | 44 | 45.5 | 7 | 57.1 | 37 | 30 | 10 | 2.35 | 3.04 |
| Mosquito Lake CDP, Haines Borough..... | 138 | 87 | 35.6 | 72 | 29.2 | 10 | 60.0 | 51 | 36 | 9 | 2.24 | 2.75 |
| Mountain Village city, Wade Hampton Census Area..... | 184 | 149 | 59.7 | 75 | 70.7 | 47 | 51.1 | 35 | 28 | 4 | 4.42 | 4.99 |
| Mud Bay CDP, Haines Borough..... | 104 | 64 | 34.4 | 62 | 33.9 | 1 | 0.0 | 40 | 32 | 1 | 2.04 | 2.53 |
| Nabesna CDP, Valdez-Cordova Census Area..... | 3 | 2 | 0.0 | 2 | 0.0 | 0 | (X) | 1 | 1 | 1 | 1.67 | 2.00 |
| Naknek CDP, Bristol Bay Borough..... | 231 | 139 | 43.9 | 106 | 39.6 | 13 | 61.5 | 92 | 74 | 14 | 2.35 | 2.93 |
| Nanwalek CDP, Kenai Peninsula Borough... | 55 | 47 | 76.6 | 30 | 83.3 | 13 | 69.2 | 8 | 4 | 0 | 4.62 | 4.74 |
| Napakia city, Bethel Census Area..... | 96 | 73 | 50.7 | 39 | 53.8 | 20 | 55.0 | 23 | 21 | 1 | 3.69 | 4.25 |
| Napaskiak city, Bethel Census Area..... | 94 | 87 | 60.9 | 57 | 64.9 | 16 | 43.8 | 7 | 5 | 1 | 4.31 | 4.43 |
| Naukatiti Bay CDP, Prince of Wales-Hyder Census Area..... | 49 | 26 | 30.8 | 20 | 35.0 | 3 | 0.0 | 23 | 18 | 6 | 2.31 | 3.04 |
| Nelchina CDP, Valdez-Cordova Census Area..... | 30 | 20 | 20.0 | 19 | 21.1 | 1 | 0.0 | 10 | 9 | 4 | 1.97 | 2.40 |
| Nelson Lagoon CDP, Aleutians East Borough..... | 22 | 14 | 35.7 | 12 | 33.3 | 1 | 0.0 | 8 | 5 | 1 | 2.36 | 2.71 |
| Nenana city, Yukon-Koyukuk Census Area.. | 171 | 92 | 40.2 | 64 | 34.4 | 17 | 52.9 | 79 | 64 | 22 | 2.21 | 2.93 |
| New Allakaket CDP, Yukon-Koyukuk Census Area..... | 18 | 16 | 62.5 | 9 | 55.6 | 4 | 100.0 | 2 | 2 | 1 | 3.67 | 3.69 |
| Newhalen city, Lake and Peninsula Borough | 50 | 43 | 58.1 | 21 | 66.7 | 12 | 58.3 | 7 | 4 | 0 | 3.80 | 4.02 |
| New Stuyahok city, Dillingham Census Area | 114 | 93 | 58.1 | 58 | 63.8 | 22 | 59.1 | 21 | 19 | 4 | 4.47 | 5.02 |
| Newtok CDP, Bethel Census Area..... | 70 | 57 | 82.5 | 37 | 86.5 | 9 | 66.7 | 13 | 12 | 1 | 5.06 | 5.93 |
| Nightmute city, Bethel Census Area..... | 59 | 53 | 66.0 | 35 | 65.7 | 12 | 75.0 | 6 | 5 | 0 | 4.75 | 4.98 |
| Nikiski CDP, Kenai Peninsula Borough..... | 1,689 | 1,161 | 44.1 | 927 | 40.5 | 132 | 59.1 | 528 | 415 | 115 | 2.65 | 3.19 |
| Nikolaevsk CDP, Kenai Peninsula Borough.. | 107 | 79 | 50.6 | 60 | 50.0 | 11 | 63.6 | 28 | 27 | 7 | 2.97 | 3.61 |
| Nikolai city, Yukon-Koyukuk Census Area.... | 37 | 20 | 45.0 | 13 | 30.8 | 2 | 100.0 | 17 | 15 | 0 | 2.54 | 3.45 |
| Nikolski CDP, Aleutians West Census Area.. | 13 | 3 | 0.0 | 3 | 0.0 | 0 | (X) | 10 | 9 | 5 | 1.38 | 2.33 |
| Ninilchik CDP, Kenai Peninsula Borough..... | 412 | 251 | 29.1 | 210 | 22.4 | 25 | 68.0 | 161 | 132 | 38 | 2.14 | 2.65 |
| Noatak CDP, Northwest Arctic Borough..... | 114 | 97 | 69.1 | 55 | 70.9 | 26 | 57.7 | 17 | 15 | 2 | 4.51 | 4.80 |
| Nome city, Nome Census Area..... | 1,216 | 784 | 54.6 | 514 | 47.9 | 162 | 66.7 | 432 | 327 | 61 | 2.80 | 3.42 |
| Nondalton city, Lake and Peninsula Borough | 57 | 42 | 47.6 | 23 | 34.8 | 10 | 80.0 | 15 | 9 | 1 | 2.88 | 3.21 |
| Noorvik city, Northwest Arctic Borough..... | 153 | 116 | 63.8 | 56 | 78.6 | 30 | 56.7 | 37 | 30 | 8 | 4.37 | 5.03 |
| North Pole city, Fairbanks North Star Borough..... | 828 | 547 | 55.6 | 423 | 52.7 | 88 | 69.3 | 281 | 228 | 38 | 2.54 | 3.13 |
| Northway CDP, Southeast Fairbanks Census Area..... | 27 | 16 | 43.8 | 8 | 50.0 | 5 | 20.0 | 11 | 11 | 1 | 2.63 | 3.44 |
| Northway Junction CDP, Southeast Fairbanks Census Area..... | 20 | 15 | 53.3 | 9 | 22.2 | 4 | 100.0 | 5 | 5 | 2 | 2.70 | 3.07 |
| Northway Village CDP, Southeast Fairbanks Census Area..... | 30 | 19 | 21.1 | 7 | 14.3 | 8 | 37.5 | 11 | 10 | 5 | 3.27 | 4.26 |
| Nuiqsut city, North Slope Borough..... | 114 | 84 | 47.6 | 40 | 42.5 | 29 | 48.3 | 30 | 24 | 5 | 3.47 | 3.90 |
| Nulato city, Yukon-Koyukuk Census Area..... | 92 | 61 | 42.6 | 31 | 38.7 | 18 | 44.4 | 31 | 28 | 4 | 2.87 | 3.56 |
| Nunam Iqua city, Wade Hampton Census Area..... | 43 | 37 | 73.0 | 18 | 72.2 | 10 | 70.0 | 6 | 4 | 0 | 4.35 | 4.57 |
| Nunapitchook city, Bethel Census Area..... | 124 | 98 | 70.4 | 70 | 74.3 | 17 | 64.7 | 26 | 25 | 6 | 4.00 | 4.67 |
| Old Harbor city, Kodiak Island Borough..... | 84 | 53 | 45.3 | 25 | 36.0 | 10 | 60.0 | 31 | 25 | 9 | 2.60 | 3.26 |
| Oscarville CDP, Bethel Census Area..... | 15 | 14 | 64.3 | 8 | 75.0 | 3 | 100.0 | 1 | 0 | 0 | 4.67 | 4.57 |
| Ouzinkie city, Kodiak Island Borough..... | 56 | 46 | 43.5 | 25 | 44.0 | 13 | 38.5 | 10 | 10 | 3 | 2.88 | 3.13 |
| Palmer city, Matanuska-Susitna Borough..... | 2,113 | 1,337 | 58.5 | 932 | 54.4 | 300 | 67.7 | 776 | 647 | 256 | 2.61 | 3.28 |
| Paxson CDP, Valdez-Cordova Census Area | 22 | 11 | 36.4 | 9 | 22.2 | 0 | (X) | 11 | 10 | 2 | 1.82 | 2.18 |
| Pedro Bay CDP, Lake and Peninsula Borough..... | 19 | 10 | 70.0 | 6 | 50.0 | 3 | 100.0 | 9 | 8 | 3 | 2.21 | 3.10 |
| Pelican city, Hoonah-Angoon Census Area.. | 41 | 22 | 27.3 | 17 | 23.5 | 4 | 25.0 | 19 | 14 | 7 | 2.15 | 2.77 |

Table 8.

Households and Families: 2010—Con.

[For information on confidentiality protection, nonsampling error, and definitions, see Selected Appendixes at <www.census.gov/prod/cen2010/cph-1-a.pdf>]

| State Borough and Census Area Place | Total households | Family households | | | | | | Nonfamily households | | | Average size | |
|--|---------------------|-------------------|--|---------------------|--|---|--|----------------------|--------------------------|----------------------|-----------------|----------|
| | | Total | | Husband-wife family | | Female householder, no husband present | | Total | Householder living alone | | House- holds | Families |
| | | Number | Percent with own children under 18 years | Number | Percent with own children under 18 years | Number | Percent with own children under 18 years | | Total | 65 years and over | | |
| | | | | | | | | | | | | |
| PLACE--Con. | | | | | | | | | | | | |
| Perryville CDP, Lake and Peninsula Borough..... | 38 | 28 | 53.6 | 11 | 36.4 | 10 | 80.0 | 10 | 8 | 1 | 2.97 | 3.07 |
| Petersburg city, Petersburg Census Area.... | 1,252 | 791 | 44.0 | 618 | 38.2 | 106 | 72.6 | 461 | 380 | 105 | 2.32 | 2.88 |
| Petersville CDP, Matanuska-Susitna Borough..... | 4 | 0 | (X) | 0 | (X) | 0 | (X) | 4 | 4 | 1 | 1.00 | 0.00 |
| Pilot Point city, Lake and Peninsula Borough | 27 | 18 | 38.9 | 11 | 27.3 | 4 | 75.0 | 9 | 6 | 1 | 2.52 | 3.11 |
| Pilot Station city, Wade Hampton Census Area..... | 121 | 105 | 69.5 | 59 | 71.2 | 28 | 60.7 | 16 | 15 | 4 | 4.69 | 4.95 |
| Pitkas Point CDP, Wade Hampton Census Area..... | 31 | 25 | 64.0 | 12 | 83.3 | 11 | 54.5 | 6 | 5 | 2 | 3.52 | 3.96 |
| Platinum city, Bethel Census Area..... | 19 | 13 | 46.2 | 9 | 44.4 | 2 | 50.0 | 6 | 5 | 2 | 3.21 | 4.08 |
| Pleasant Valley CDP, Fairbanks North Star Borough..... | 312 | 192 | 43.2 | 157 | 36.3 | 16 | 68.8 | 120 | 99 | 19 | 2.32 | 2.89 |
| Point Baker CDP, Prince of Wales-Hyder Census Area..... | 8 | 4 | 25.0 | 2 | 0.0 | 1 | 100.0 | 4 | 3 | 1 | 1.88 | 2.25 |
| Point Hope city, North Slope Borough..... | 186 | 147 | 60.5 | 67 | 70.1 | 40 | 62.5 | 39 | 32 | 4 | 3.62 | 3.99 |
| Point Lay CDP, North Slope Borough..... | 60 | 40 | 60.0 | 13 | 53.8 | 17 | 58.8 | 20 | 18 | 1 | 3.15 | 3.73 |
| Point MacKenzie CDP, Matanuska-Susitna Borough..... | 112 | 61 | 45.9 | 53 | 45.3 | 3 | 33.3 | 51 | 40 | 18 | 3.60 | 3.70 |
| Point Possession CDP, Kenai Peninsula Borough..... | 3 | 0 | (X) | 0 | (X) | 0 | (X) | 3 | 3 | 0 | 1.00 | 0.00 |
| Pope-Vannoy Landing CDP, Lake and Peninsula Borough..... | 3 | 2 | 50.0 | 1 | 100.0 | 0 | (X) | 1 | 1 | 1 | 2.00 | 2.50 |
| Portage Creek CDP, Dillingham Census Area..... | 1 | 1 | 0.0 | 1 | 0.0 | 0 | (X) | 0 | 0 | 0 | 2.00 | 2.00 |
| Port Alexander city, Petersburg Census Area..... | 22 | 14 | 64.3 | 12 | 58.3 | 2 | 100.0 | 8 | 8 | 3 | 2.36 | 3.00 |
| Port Alsworth CDP, Lake and Peninsula Borough..... | 44 | 35 | 54.3 | 33 | 54.5 | 1 | 100.0 | 9 | 6 | 1 | 3.61 | 4.00 |
| Port Clarence CDP, Nome Census Area..... | 0 | 0 | (X) | 0 | (X) | 0 | (X) | 0 | 0 | 0 | 0.00 | 0.00 |
| Port Graham CDP, Kenai Peninsula Borough..... | 79 | 50 | 42.0 | 22 | 36.4 | 16 | 56.3 | 29 | 28 | 8 | 2.24 | 2.72 |
| Port Heiden city, Lake and Peninsula Borough..... | 35 | 24 | 45.8 | 17 | 58.8 | 3 | 0.0 | 11 | 10 | 3 | 2.91 | 3.58 |
| Port Lions city, Kodiak Island Borough..... | 77 | 54 | 37.0 | 47 | 34.0 | 5 | 60.0 | 23 | 20 | 4 | 2.52 | 3.04 |
| Port Protection CDP, Prince of Wales-Hyder Census Area..... | 26 | 12 | 16.7 | 9 | 22.2 | 1 | 0.0 | 14 | 11 | 1 | 1.85 | 2.58 |
| Primrose CDP, Kenai Peninsula Borough.... | 38 | 23 | 30.4 | 22 | 27.3 | 1 | 100.0 | 15 | 12 | 5 | 2.05 | 2.57 |
| Prudhoe Bay CDP, North Slope Borough..... | 0 | 0 | (X) | 0 | (X) | 0 | (X) | 0 | 0 | 0 | 0.00 | 0.00 |
| Quinhagak city, Bethel Census Area..... | 165 | 138 | 60.1 | 72 | 70.8 | 41 | 51.2 | 27 | 24 | 4 | 4.05 | 4.48 |
| Rampart CDP, Yukon-Koyukuk Census Area..... | 10 | 6 | 16.7 | 3 | 0.0 | 3 | 33.3 | 4 | 3 | 1 | 2.40 | 3.17 |
| Red Devil CDP, Bethel Census Area..... | 12 | 5 | 0.0 | 3 | 0.0 | 1 | 0.0 | 7 | 6 | 3 | 1.92 | 3.00 |
| Red Dog Mine CDP, Northwest Arctic Borough..... | 0 | 0 | (X) | 0 | (X) | 0 | (X) | 0 | 0 | 0 | 0.00 | 0.00 |
| Ridgeway CDP, Kenai Peninsula Borough.... | 780 | 551 | 39.9 | 449 | 36.3 | 58 | 58.6 | 229 | 186 | 53 | 2.57 | 3.04 |
| Ruby city, Yukon-Koyukuk Census Area..... | 62 | 37 | 62.2 | 25 | 56.0 | 9 | 77.8 | 25 | 23 | 7 | 2.68 | 3.51 |
| Russian Mission city, Wade Hampton Census Area..... | 73 | 63 | 77.8 | 38 | 78.9 | 16 | 68.8 | 10 | 9 | 0 | 4.27 | 4.60 |
| St. George city, Aleutians West Census Area..... | 42 | 24 | 45.8 | 18 | 38.9 | 3 | 33.3 | 18 | 16 | 2 | 2.33 | 3.13 |
| St. Mary's city, Wade Hampton Census Area | 151 | 103 | 68.9 | 53 | 73.6 | 28 | 64.3 | 48 | 33 | 5 | 3.34 | 3.95 |
| St. Michael city, Nome Census Area..... | 96 | 77 | 62.3 | 36 | 61.1 | 24 | 62.5 | 19 | 10 | 2 | 4.18 | 4.47 |
| St. Paul city, Aleutians West Census Area... | 162 | 108 | 56.5 | 58 | 55.2 | 34 | 52.9 | 54 | 46 | 10 | 2.81 | 3.35 |
| Salamatof CDP, Kenai Peninsula Borough.... | 246 | 155 | 40.6 | 120 | 35.8 | 14 | 78.6 | 91 | 72 | 25 | 2.37 | 2.94 |
| Salcha CDP, Fairbanks North Star Borough. | 429 | 274 | 46.7 | 236 | 42.4 | 26 | 76.9 | 155 | 132 | 13 | 2.55 | 3.31 |
| Sand Point city, Aleutians East Borough..... | 246 | 168 | 57.7 | 101 | 49.5 | 37 | 70.3 | 78 | 61 | 13 | 2.54 | 2.95 |
| Savoonga city, Nome Census Area..... | 166 | 134 | 55.2 | 67 | 59.7 | 25 | 44.0 | 32 | 26 | 6 | 4.04 | 4.51 |
| Saxman city, Ketchikan Gateway Borough... | 120 | 92 | 34.8 | 48 | 37.5 | 27 | 25.9 | 28 | 22 | 11 | 3.09 | 3.42 |
| Scammon Bay city, Wade Hampton Census Area..... | 96 | 85 | 77.6 | 44 | 90.9 | 23 | 60.9 | 11 | 10 | 1 | 4.94 | 5.16 |
| Selawik city, Northwest Arctic Borough..... | 186 | 151 | 64.9 | 67 | 68.7 | 55 | 63.6 | 35 | 30 | 3 | 4.46 | 4.87 |
| Seldovia city, Kenai Peninsula Borough..... | 121 | 66 | 36.4 | 54 | 33.3 | 8 | 37.5 | 55 | 43 | 15 | 2.11 | 2.67 |
| Seldovia Village CDP, Kenai Peninsula Borough..... | 74 | 47 | 29.8 | 35 | 25.7 | 7 | 28.6 | 27 | 23 | 5 | 2.23 | 2.70 |
| Seward city, Kenai Peninsula Borough..... | 928 | 474 | 41.8 | 364 | 35.2 | 78 | 66.7 | 454 | 360 | 86 | 2.14 | 2.87 |
| Shageluk city, Yukon-Koyukuk Census Area | 36 | 19 | 47.4 | 7 | 42.9 | 8 | 37.5 | 17 | 15 | 1 | 2.31 | 3.00 |
| Shaktolik city, Nome Census Area..... | 64 | 52 | 63.5 | 33 | 72.7 | 12 | 66.7 | 12 | 11 | 1 | 3.92 | 4.40 |
| Shishmaref city, Nome Census Area..... | 141 | 111 | 59.5 | 47 | 55.3 | 43 | 69.8 | 30 | 24 | 5 | 3.99 | 4.49 |
| Shungnak city, Northwest Arctic Borough.... | 62 | 47 | 66.0 | 21 | 61.9 | 17 | 58.8 | 15 | 12 | 4 | 4.23 | 4.70 |
| Silver Springs CDP, Valdez-Cordova Census Area..... | 44 | 34 | 44.1 | 28 | 42.9 | 3 | 66.7 | 10 | 8 | 2 | 2.59 | 2.97 |

Table 8.

Households and Families: 2010—Con.

[For information on confidentiality protection, nonsampling error, and definitions, see Selected Appendixes at <www.census.gov/prod/cen2010/cph-1-a.pdf>]

| State Borough and Census Area Place | Total households | Family households | | | | | | Nonfamily households | | | Average size | |
|--|---------------------|-------------------|--|---------------------|--|---|--|----------------------|--------------------------|-------|-----------------|----------|
| | | Total | | Husband-wife family | | Female householder, no husband present | | Total | Householder living alone | | House- holds | Families |
| | | | | | | | | | | | | |
| | | Number | Percent with own children under 18 years | Number | Percent with own children under 18 years | Number | Percent with own children under 18 years | | Total | Total | | |
| PLACE--Con. | | | | | | | | | | | | |
| Sitka city and borough, Sitka City and Borough..... | 3,545 | 2,211 | 47.4 | 1,614 | 43.0 | 380 | 59.5 | 1,334 | 1,028 | 291 | 2.43 | 3.01 |
| Skagway CDP, Skagway Municipality..... | 410 | 225 | 40.0 | 188 | 36.2 | 20 | 70.0 | 185 | 132 | 16 | 2.17 | 2.73 |
| Skwentna CDP, Matanuska-Susitna Borough..... | 20 | 13 | 7.7 | 12 | 8.3 | 0 | (X) | 7 | 7 | 2 | 1.85 | 2.23 |
| Slana CDP, Valdez-Cordova Census Area... | 77 | 38 | 23.7 | 32 | 18.8 | 3 | 66.7 | 39 | 35 | 9 | 1.91 | 2.71 |
| Sleetmute CDP, Bethel Census Area..... | 36 | 19 | 42.1 | 10 | 50.0 | 5 | 20.0 | 17 | 13 | 4 | 2.39 | 3.16 |
| Soldotna city, Kenai Peninsula Borough..... | 1,720 | 1,054 | 49.1 | 757 | 42.9 | 205 | 61.5 | 666 | 550 | 193 | 2.38 | 3.02 |
| South Naknek CDP, Bristol Bay Borough..... | 35 | 19 | 36.8 | 13 | 38.5 | 3 | 33.3 | 16 | 14 | 3 | 2.26 | 3.00 |
| South Van Horn CDP, Fairbanks North Star Borough..... | 223 | 121 | 47.9 | 80 | 46.3 | 21 | 52.4 | 102 | 73 | 22 | 2.44 | 2.99 |
| Stebbins city, Nome Census Area..... | 134 | 108 | 64.8 | 45 | 66.7 | 33 | 60.6 | 26 | 20 | 0 | 4.15 | 4.52 |
| Steele Creek CDP, Fairbanks North Star Borough..... | 2,525 | 1,806 | 42.2 | 1,597 | 40.5 | 120 | 52.5 | 719 | 529 | 102 | 2.64 | 3.09 |
| Sterling CDP, Kenai Peninsula Borough..... | 2,254 | 1,611 | 37.1 | 1,392 | 34.1 | 117 | 58.1 | 643 | 515 | 134 | 2.48 | 2.91 |
| Stevens Village CDP, Yukon-Koyukuk Census Area..... | 26 | 14 | 57.1 | 3 | 66.7 | 4 | 50.0 | 12 | 10 | 4 | 3.00 | 3.86 |
| Stony River CDP, Bethel Census Area..... | 20 | 10 | 70.0 | 6 | 83.3 | 2 | 50.0 | 10 | 8 | 1 | 2.70 | 4.00 |
| Sunrise CDP, Kenai Peninsula Borough..... | 10 | 5 | 40.0 | 4 | 25.0 | 1 | 100.0 | 5 | 5 | 0 | 1.80 | 2.60 |
| Susitna CDP, Matanuska-Susitna Borough.. | 10 | 7 | 0.0 | 7 | 0.0 | 0 | (X) | 3 | 2 | 1 | 1.80 | 2.00 |
| Susitna North CDP, Matanuska-Susitna Borough..... | 570 | 336 | 39.0 | 264 | 35.2 | 35 | 54.3 | 234 | 185 | 39 | 2.21 | 2.79 |
| Sutton-Alpine CDP, Matanuska-Susitna Borough..... | 393 | 250 | 42.0 | 195 | 37.4 | 33 | 57.6 | 143 | 113 | 37 | 2.46 | 3.06 |
| Takotna CDP, Yukon-Koyukuk Census Area | 22 | 12 | 58.3 | 9 | 55.6 | 1 | 100.0 | 10 | 10 | 2 | 2.36 | 3.17 |
| Talkeetna CDP, Matanuska-Susitna Borough..... | 449 | 211 | 41.2 | 173 | 34.1 | 22 | 68.2 | 238 | 194 | 39 | 1.95 | 2.69 |
| Tanacross CDP, Southeast Fairbanks Census Area..... | 53 | 35 | 48.6 | 18 | 38.9 | 13 | 53.8 | 18 | 16 | 3 | 2.57 | 3.09 |
| Tanaina CDP, Matanuska-Susitna Borough. | 2,713 | 2,079 | 53.7 | 1,699 | 50.5 | 236 | 67.4 | 634 | 463 | 80 | 3.01 | 3.40 |
| Tanana city, Yukon-Koyukuk Census Area... | 100 | 57 | 54.4 | 31 | 51.6 | 16 | 68.8 | 43 | 41 | 6 | 2.41 | 3.32 |
| Tatitlek CDP, Valdez-Cordova Census Area. | 36 | 21 | 71.4 | 10 | 60.0 | 8 | 87.5 | 15 | 13 | 1 | 2.44 | 3.10 |
| Tazlina CDP, Valdez-Cordova Census Area. | 111 | 77 | 45.5 | 54 | 40.7 | 14 | 57.1 | 34 | 25 | 6 | 2.68 | 3.16 |
| Teller city, Nome Census Area..... | 72 | 54 | 63.0 | 14 | 71.4 | 21 | 66.7 | 18 | 16 | 8 | 3.18 | 3.50 |
| Tenakee Springs city, Hoonah-Angoon Census Area..... | 72 | 38 | 18.4 | 38 | 18.4 | 0 | (X) | 34 | 30 | 10 | 1.82 | 2.45 |
| Tetlin CDP, Southeast Fairbanks Census Area..... | 43 | 29 | 51.7 | 12 | 25.0 | 10 | 60.0 | 14 | 13 | 4 | 2.95 | 3.48 |
| Thorne Bay city, Prince of Wales-Hyder Census Area..... | 214 | 126 | 38.1 | 109 | 33.0 | 13 | 76.9 | 88 | 77 | 11 | 2.18 | 2.85 |
| Togiak city, Dillingham Census Area..... | 231 | 179 | 64.8 | 96 | 63.5 | 64 | 67.2 | 52 | 45 | 5 | 3.54 | 4.05 |
| Tok CDP, Southeast Fairbanks Census Area..... | 532 | 339 | 42.8 | 254 | 35.0 | 52 | 67.3 | 193 | 151 | 46 | 2.36 | 2.90 |
| Toksook Bay city, Bethel Census Area..... | 125 | 109 | 63.3 | 78 | 66.7 | 18 | 50.0 | 16 | 11 | 2 | 4.72 | 5.06 |
| Tolsona CDP, Valdez-Cordova Census Area | 18 | 11 | 18.2 | 9 | 11.1 | 1 | 100.0 | 7 | 7 | 0 | 1.67 | 2.09 |
| Tonsina CDP, Valdez-Cordova Census Area | 39 | 17 | 47.1 | 13 | 46.2 | 1 | 0.0 | 22 | 19 | 1 | 2.00 | 3.06 |
| Trapper Creek CDP, Matanuska-Susitna Borough..... | 225 | 130 | 32.3 | 100 | 24.0 | 19 | 68.4 | 95 | 84 | 14 | 2.14 | 2.75 |
| Tuluksak CDP, Bethel Census Area..... | 92 | 66 | 54.5 | 39 | 69.2 | 11 | 45.5 | 26 | 20 | 1 | 4.05 | 4.94 |
| Tuntutuliak CDP, Bethel Census Area..... | 96 | 81 | 55.6 | 51 | 52.9 | 19 | 63.2 | 15 | 12 | 1 | 4.25 | 4.67 |
| Tununak CDP, Bethel Census Area..... | 84 | 68 | 67.6 | 43 | 74.4 | 8 | 50.0 | 16 | 12 | 2 | 3.89 | 4.29 |
| Twin Hills CDP, Dillingham Census Area..... | 29 | 18 | 38.9 | 6 | 33.3 | 8 | 25.0 | 11 | 8 | 1 | 2.55 | 3.00 |
| Two Rivers CDP, Fairbanks North Star Borough..... | 296 | 185 | 42.7 | 161 | 39.8 | 8 | 62.5 | 111 | 87 | 12 | 2.43 | 3.05 |
| Tyonek CDP, Kenai Peninsula Borough..... | 70 | 39 | 46.2 | 18 | 38.9 | 14 | 50.0 | 31 | 29 | 6 | 2.44 | 3.31 |
| Ugashik CDP, Lake and Peninsula Borough. | 7 | 4 | 0.0 | 2 | 0.0 | 1 | 0.0 | 3 | 3 | 0 | 1.71 | 2.25 |
| Unalakleet city, Nome Census Area..... | 225 | 172 | 52.9 | 104 | 48.1 | 36 | 63.9 | 53 | 41 | 9 | 3.06 | 3.44 |
| Unalaska city, Aleutians West Census Area. | 927 | 533 | 59.3 | 400 | 56.5 | 71 | 71.8 | 394 | 300 | 16 | 2.46 | 3.17 |
| Upper Kalskag city, Bethel Census Area..... | 60 | 44 | 61.4 | 26 | 65.4 | 13 | 61.5 | 16 | 15 | 3 | 3.50 | 4.23 |
| Valdez city, Valdez-Cordova Census Area... | 1,573 | 970 | 49.2 | 762 | 45.4 | 126 | 65.1 | 603 | 464 | 69 | 2.43 | 3.04 |
| Venetie CDP, Yukon-Koyukuk Census Area. | 61 | 41 | 46.3 | 16 | 43.8 | 12 | 50.0 | 20 | 20 | 4 | 2.72 | 3.32 |
| Wainwright city, North Slope Borough..... | 147 | 115 | 53.0 | 64 | 50.0 | 31 | 48.4 | 32 | 25 | 5 | 3.65 | 4.12 |
| Wales city, Nome Census Area..... | 43 | 24 | 66.7 | 15 | 66.7 | 4 | 75.0 | 19 | 16 | 3 | 3.37 | 4.75 |
| Wasilla city, Matanuska-Susitna Borough.... | 2,962 | 1,917 | 53.8 | 1,379 | 47.1 | 347 | 73.8 | 1,045 | 852 | 284 | 2.61 | 3.21 |
| Whale Pass CDP, Prince of Wales-Hyder Census Area..... | 20 | 8 | 25.0 | 6 | 16.7 | 0 | (X) | 12 | 12 | 3 | 1.55 | 2.38 |
| White Mountain city, Nome Census Area..... | 65 | 44 | 56.8 | 14 | 57.1 | 19 | 63.2 | 21 | 19 | 1 | 2.92 | 3.57 |
| Whitestone CDP, Southeast Fairbanks Census Area..... | 22 | 19 | 78.9 | 17 | 82.4 | 0 | (X) | 3 | 2 | 1 | 4.41 | 3.84 |
| Whitestone Logging Camp CDP, Hoonah-Angoon Census Area..... | 8 | 4 | 50.0 | 4 | 50.0 | 0 | (X) | 4 | 4 | 1 | 2.13 | 3.25 |
| Whittier city, Valdez-Cordova Census Area.. | 114 | 48 | 37.5 | 33 | 24.2 | 11 | 63.6 | 66 | 49 | 15 | 1.93 | 2.63 |
| Willow CDP, Matanuska-Susitna Borough.... | 893 | 572 | 34.1 | 487 | 29.4 | 38 | 63.2 | 321 | 257 | 78 | 2.34 | 2.86 |

Table 8.

Households and Families: 2010—Con.

[For information on confidentiality protection, nonsampling error, and definitions, see Selected Appendixes at <www.census.gov/prod/cen2010/cph-1-a.pdf>]

| State Borough and Census Area Place | Total households | Family households | | | | | | Nonfamily households | | | Average size | |
|---|---------------------|-------------------|--|---------------------|--|---|--|----------------------|--------------------------|----------------------|-----------------|--------------|
| | | Total | | Husband-wife family | | Female householder, no husband present | | Total | Householder living alone | | House- holds | Families |
| | | Number | Percent with own children under 18 years | Number | Percent with own children under 18 years | Number | Percent with own children under 18 years | | Total | 65 years and over | | |
| PLACE—Con. | | | | | | | | | | | | |
| Willow Creek CDP, Valdez-Cordova Census Area..... | 92 | 53 | 30.2 | 42 | 28.6 | 6 | 33.3 | 39 | 35 | 12 | 2.08 | 2.72 |
| Wiseman CDP, Yukon-Koyukuk Census Area..... | 5 | 4 | 25.0 | 3 | 33.3 | 0 | (X) | 1 | 1 | 1 | 2.80 | 3.00 |
| Womens Bay CDP, Kodiak Island Borough.. Wrangell city and borough, Wrangell City and Borough..... | 283 1,053 | 191 629 | 43.5 37.8 | 164 497 | 41.5 29.6 | 16 95 | 50.0 68.4 | 92 424 | 65 343 | 7 112 | 2.54 2.23 | 3.03 2.82 |
| Yakutat CDP, Yakutat City and Borough..... | 270 | 156 | 46.8 | 102 | 36.3 | 29 | 72.4 | 114 | 92 | 27 | 2.39 | 3.06 |

Table 9.

Household Relationship and Group Quarters Population: 2010

[For information on confidentiality protection, nonsampling error, and definitions, see Selected Appendixes at <www.census.gov/prod/cen2010/cph-1-a.pdf>]

| State Borough and Census Area Census Subarea Place | Household population | | | | | | | Group quarters population | | |
|---|----------------------|-------------|-----------------------------|---------|-----------------|--------------|-------------------|---------------------------|------------------------------|----------------------------------|
| | Total | Householder | Relationship to householder | | | | | Total | Institutionalized population | Non-institutionalized population |
| | | | Spouse | Child | Other relatives | Nonrelatives | | | | |
| | | | | | | Total | Unmarried partner | | | |
| Alaska..... | 683,879 | 258,058 | 127,558 | 211,837 | 37,717 | 48,709 | 22,087 | 26,352 | 6,458 | 19,894 |
| Aleutians East Borough..... | 1,415 | 553 | 235 | 440 | 66 | 121 | 68 | 1,726 | 0 | 1,726 |
| Aleutians East census subarea..... | 1,415 | 553 | 235 | 440 | 66 | 121 | 68 | 1,726 | 0 | 1,726 |
| Akutan city..... | 90 | 40 | 14 | 19 | 9 | 8 | 6 | 937 | 0 | 937 |
| Cold Bay city..... | 107 | 46 | 26 | 23 | 4 | 8 | 3 | 1 | 0 | 1 |
| False Pass city..... | 35 | 15 | 4 | 10 | 2 | 4 | 3 | 0 | 0 | 0 |
| King Cove city..... | 500 | 181 | 78 | 175 | 24 | 42 | 24 | 438 | 0 | 438 |
| Nelson Lagoon CDP..... | 52 | 22 | 12 | 11 | 1 | 6 | 2 | 0 | 0 | 0 |
| Sand Point city..... | 626 | 246 | 101 | 201 | 26 | 52 | 30 | 350 | 0 | 350 |
| Aleutians West Census Area..... | 3,018 | 1,212 | 508 | 887 | 156 | 255 | 109 | 2,543 | 4 | 2,539 |
| Aleutians West census subarea..... | 3,018 | 1,212 | 508 | 887 | 156 | 255 | 109 | 2,543 | 4 | 2,539 |
| Adak city..... | 109 | 44 | 20 | 33 | 0 | 12 | 4 | 217 | 0 | 217 |
| Atka city..... | 61 | 24 | 9 | 17 | 8 | 3 | 2 | 0 | 0 | 0 |
| Attu Station CDP..... | 0 | 0 | 0 | 0 | 0 | 0 | 0 | 21 | 0 | 21 |
| Nikolski CDP..... | 18 | 13 | 3 | 0 | 1 | 1 | 1 | 0 | 0 | 0 |
| St. George city..... | 98 | 42 | 18 | 27 | 6 | 5 | 5 | 4 | 0 | 4 |
| St. Paul city..... | 455 | 162 | 58 | 156 | 40 | 39 | 23 | 24 | 0 | 24 |
| Unalaska city..... | 2,277 | 927 | 400 | 654 | 101 | 195 | 74 | 2,099 | 4 | 2,095 |
| Anchorage Municipality..... | 283,376 | 107,332 | 51,992 | 86,249 | 15,925 | 21,878 | 8,894 | 8,450 | 2,828 | 5,622 |
| Anchorage census subarea..... | 283,376 | 107,332 | 51,992 | 86,249 | 15,925 | 21,878 | 8,894 | 8,450 | 2,828 | 5,622 |
| Anchorage municipality..... | 283,376 | 107,332 | 51,992 | 86,249 | 15,925 | 21,878 | 8,894 | 8,450 | 2,828 | 5,622 |
| Bethel Census Area..... | 16,675 | 4,651 | 2,112 | 6,868 | 2,073 | 971 | 539 | 338 | 184 | 154 |
| Aniak census subarea..... | 1,442 | 469 | 182 | 513 | 177 | 101 | 65 | 8 | 0 | 8 |
| Aniak city..... | 501 | 166 | 81 | 175 | 44 | 35 | 19 | 0 | 0 | 0 |
| Chuathbaluk city..... | 118 | 36 | 11 | 41 | 15 | 15 | 10 | 0 | 0 | 0 |
| Crooked Creek CDP..... | 105 | 38 | 9 | 35 | 13 | 10 | 10 | 0 | 0 | 0 |
| Lime Village CDP..... | 29 | 11 | 3 | 7 | 3 | 5 | 4 | 0 | 0 | 0 |
| Lower Kalskag city..... | 282 | 75 | 27 | 107 | 60 | 13 | 7 | 0 | 0 | 0 |
| Red Devil CDP..... | 23 | 12 | 3 | 1 | 6 | 1 | 0 | 0 | 0 | 0 |
| Sleetmute CDP..... | 86 | 36 | 10 | 26 | 5 | 9 | 6 | 0 | 0 | 0 |
| Stony River CDP..... | 54 | 20 | 6 | 22 | 2 | 4 | 4 | 0 | 0 | 0 |
| Upper Kalskag city..... | 210 | 60 | 26 | 88 | 28 | 8 | 4 | 0 | 0 | 0 |
| Lower Kuskokwim census subarea..... | 15,233 | 4,182 | 1,930 | 6,355 | 1,896 | 870 | 474 | 330 | 184 | 146 |
| Akiachak CDP..... | 627 | 150 | 75 | 268 | 101 | 33 | 19 | 0 | 0 | 0 |
| Akiak city..... | 346 | 90 | 28 | 127 | 78 | 23 | 12 | 0 | 0 | 0 |
| Atmautluak CDP..... | 277 | 63 | 34 | 119 | 52 | 9 | 5 | 0 | 0 | 0 |
| Bethel city..... | 5,759 | 1,896 | 785 | 2,124 | 445 | 509 | 272 | 321 | 184 | 137 |
| Chefornak city..... | 418 | 92 | 52 | 192 | 72 | 10 | 4 | 0 | 0 | 0 |
| Eek city..... | 296 | 91 | 45 | 128 | 19 | 13 | 4 | 0 | 0 | 0 |
| Goodnews Bay city..... | 243 | 76 | 18 | 99 | 34 | 16 | 13 | 0 | 0 | 0 |
| Kasigluk CDP..... | 569 | 113 | 69 | 272 | 101 | 14 | 8 | 0 | 0 | 0 |
| Kipnuk CDP..... | 639 | 153 | 83 | 311 | 78 | 14 | 5 | 0 | 0 | 0 |
| Kongiganak CDP..... | 439 | 94 | 50 | 209 | 67 | 19 | 12 | 0 | 0 | 0 |
| Kwethluk city..... | 721 | 172 | 75 | 332 | 115 | 27 | 16 | 0 | 0 | 0 |
| Kwigillingok CDP..... | 319 | 82 | 51 | 128 | 50 | 8 | 6 | 2 | 0 | 2 |
| Mekoryuk city..... | 191 | 70 | 27 | 58 | 29 | 7 | 6 | 0 | 0 | 0 |
| Mertarvik CDP..... | 0 | 0 | 0 | 0 | 0 | 0 | 0 | 0 | 0 | 0 |
| Napakia city..... | 354 | 96 | 39 | 137 | 61 | 21 | 14 | 0 | 0 | 0 |
| Napaskiak city..... | 405 | 94 | 57 | 185 | 56 | 13 | 9 | 0 | 0 | 0 |
| Newtok CDP..... | 354 | 70 | 37 | 177 | 67 | 3 | 2 | 0 | 0 | 0 |
| Nightmute city..... | 280 | 59 | 35 | 135 | 41 | 10 | 5 | 0 | 0 | 0 |
| Nunapitchuk city..... | 496 | 124 | 70 | 238 | 52 | 12 | 4 | 0 | 0 | 0 |
| Oscarville CDP..... | 70 | 15 | 8 | 33 | 9 | 5 | 2 | 0 | 0 | 0 |
| Platinum city..... | 61 | 19 | 9 | 26 | 5 | 2 | 2 | 0 | 0 | 0 |
| Quinhagak city..... | 669 | 165 | 72 | 277 | 131 | 24 | 15 | 0 | 0 | 0 |
| Toksook Bay city..... | 590 | 125 | 78 | 297 | 68 | 22 | 11 | 0 | 0 | 0 |
| Tuluksak CDP..... | 373 | 92 | 39 | 148 | 73 | 21 | 7 | 0 | 0 | 0 |
| Tuntutuliak CDP..... | 408 | 96 | 51 | 180 | 66 | 15 | 7 | 0 | 0 | 0 |
| Tununak CDP..... | 327 | 84 | 43 | 155 | 26 | 19 | 13 | 0 | 0 | 0 |
| Bristol Bay Borough..... | 981 | 423 | 185 | 247 | 48 | 78 | 47 | 16 | 0 | 16 |
| Bristol Bay census subarea..... | 981 | 423 | 185 | 247 | 48 | 78 | 47 | 16 | 0 | 16 |
| King Salmon CDP..... | 358 | 157 | 66 | 83 | 25 | 27 | 16 | 16 | 0 | 16 |
| Naknek CDP..... | 544 | 231 | 106 | 142 | 20 | 45 | 27 | 0 | 0 | 0 |
| South Naknek CDP..... | 79 | 35 | 13 | 22 | 3 | 6 | 4 | 0 | 0 | 0 |
| Denali Borough..... | 1,790 | 806 | 395 | 467 | 34 | 88 | 65 | 36 | 0 | 36 |
| Denali census subarea..... | 1,790 | 806 | 395 | 467 | 34 | 88 | 65 | 36 | 0 | 36 |
| Anderson city..... | 222 | 90 | 51 | 65 | 9 | 7 | 3 | 24 | 0 | 24 |
| Cantwell CDP..... | 219 | 104 | 45 | 55 | 5 | 10 | 7 | 0 | 0 | 0 |
| Ferry CDP..... | 33 | 17 | 6 | 8 | 0 | 2 | 2 | 0 | 0 | 0 |
| Healy CDP..... | 1,009 | 434 | 230 | 282 | 17 | 46 | 38 | 12 | 0 | 12 |
| McKinley Park CDP..... | 185 | 109 | 36 | 25 | 0 | 15 | 9 | 0 | 0 | 0 |
| Dillingham Census Area..... | 4,795 | 1,563 | 677 | 1,783 | 469 | 303 | 175 | 52 | 10 | 42 |
| Dillingham census subarea..... | 4,795 | 1,563 | 677 | 1,783 | 469 | 303 | 175 | 52 | 10 | 42 |
| Aleknagik city..... | 219 | 71 | 30 | 90 | 11 | 17 | 10 | 0 | 0 | 0 |

Table 9.

Household Relationship and Group Quarters Population: 2010—Con.

[For information on confidentiality protection, nonsampling error, and definitions, see Selected Appendixes at <www.census.gov/prod/cen2010/cph-1-a.pdf>]

| State Borough and Census Area Census Subarea Place | Household population | | | | | | | Group quarters population | | |
|---|---|--|---|--|---|---|---|---------------------------|------------------------------|----------------------------------|
| | Total | Householder | Relationship to householder | | | | | Total | Institutionalized population | Non-institutionalized population |
| | | | Spouse | Child | Other relatives | Nonrelatives | | | | |
| | | | | | | Total | Unmarried partner | | | |
| Dillingham Census Area—Con. Dillingham census subarea—Con. Clark's Point city..... Dillingham city..... Ekwok city..... Koliganek CDP..... Manokotak city..... New Stuyahok city..... Portage Creek CDP..... Togiak city..... Twin Hills CDP..... Fairbanks North Star Borough..... Fairbanks North Star census subarea..... Badger CDP..... Chena Ridge CDP..... College CDP..... Eielson AFB CDP..... Ester CDP..... Fairbanks city..... Farmers Loop CDP..... Fox CDP..... Goldstream CDP..... Harding-Birch Lakes CDP..... Moose Creek CDP..... North Pole city..... Pleasant Valley CDP..... Salcha CDP..... South Van Horn CDP..... Steele Creek CDP..... Two Rivers CDP..... Haines Borough..... Haines census subarea..... Covenant Life CDP..... Excursion Inlet CDP..... Haines CDP..... Lutak CDP..... Mosquito Lake CDP..... Mud Bay CDP..... Hoonah-Angoon Census Area..... Hoonah-Angoon census subarea..... Angoon city..... Elfin Cove CDP..... Game Creek CDP..... Gustavus city..... Hobart Bay CDP..... Hoonah city..... Pelican city..... Tenakee Springs city..... Whitestone Logging Camp CDP..... Klukwan census subarea..... Klukwan CDP..... Juneau City and Borough..... Juneau census subarea..... Juneau city and borough..... Kenai Peninsula Borough..... Kenai-Cook Inlet census subarea..... Anchor Point CDP..... Beluga CDP..... Clam Gulch CDP..... Cohoe CDP..... Diamond Ridge CDP..... Fox River CDP..... Fritz Creek CDP..... Funny River CDP..... Halibut Cove CDP..... Happy Valley CDP..... Homer city..... Kachemak city..... Kalifornsky CDP..... Kasilof CDP..... Kenai city..... Nanwalek CDP..... Nikiski CDP..... Nikolaevsk CDP..... Ninilchik CDP..... Point Possession CDP..... | 62 2,277 115 209 442 510 2 817 74 93,268 93,268 19,477 5,788 11,772 2,222 2,287 29,017 4,853 417 3,552 299 743 2,107 725 1,095 544 6,660 719 2,508 2,508 86 12 1,713 49 309 212 2,150 2,055 459 20 18 442 1 760 88 131 17 95 95 30,388 30,388 30,388 53,678 48,742 1,930 20 176 1,363 1,156 685 1,932 877 76 593 4,932 469 7,753 549 7,046 254 4,482 318 883 3 | 24 855 37 55 121 114 1 231 29 36,441 36,441 6,858 2,323 4,820 639 1,069 11,534 1,920 199 1,579 129 305 828 312 429 223 2,525 296 1,149 1,149 35 6 782 25 138 104 913 872 167 13 7 212 1 305 41 72 8 41 41 10 91 600 493 146 848 390 34 270 2,235 235 2,978 232 2,809 55 1,689 107 412 3 | 8 363 14 30 59 58 1 96 6 18,686 18,686 4,183 1,317 2,127 550 439 5,108 1,090 71 702 73 133 423 157 236 80 1,597 161 543 543 14 3 349 16 72 62 435 423 61 3 5 116 0 148 17 38 4 12 12 134 991 123 1,707 130 1,265 30 927 60 210 0 | 22 735 44 101 183 206 0 361 24 28,237 28,237 6,527 1,598 3,229 1,004 497 9,008 1,374 97 922 72 219 659 190 365 139 1,920 196 575 575 21 3 406 7 76 35 541 516 142 2 5 96 0 196 17 17 17 5 32 297 396 490 166 12 131 1,232 76 2,366 132 2,193 117 1,388 136 181 0 | 6 147 7 18 62 110 0 89 6 3,579 3,579 780 186 505 17 76 1,260 169 12 86 7 28 81 16 31 22 257 22 69 69 3 0 55 0 4 1 61 5 0 0 6 14 0 9 1,466 1,466 1,466 1,936 1,805 61 0 4 59 35 20 42 35 2 14 146 16 287 31 279 29 225 10 22 0 | 2 177 13 5 17 22 0 40 9 2,863 2,863 475 364 446 6 95 210 130 22 170 11 30 48 28 25 32 183 29 96 96 3 0 63 1 0 11 0 4 0 5 5 6 4 0 0 34 8 4 0 0 0 5 1 19 21 1 19 166 13 210 14 256 8 131 3 37 0 | 0 52 0 0 0 0 0 0 0 4,313 4,313 5 3 1,192 425 135 2,518 0 0 5 0 0 10 0 0 14 2 0 | | | |

Table 9.

Household Relationship and Group Quarters Population: 2010—Con.

[For information on confidentiality protection, nonsampling error, and definitions, see Selected Appendixes at <www.census.gov/prod/cen2010/cph-1-a.pdf>]

| State Borough and Census Area Census Subarea Place | Household population | | | | | | | Group quarters population | | |
|--|----------------------|-------------|-----------------------------|--------|-----------------|--------------|-------------------|---------------------------|------------------------------|----------------------------------|
| | Total | Householder | Relationship to householder | | | | | Total | Institutionalized population | Non-institutionalized population |
| | | | Spouse | Child | Other relatives | Nonrelatives | | | | |
| | | | | | | Total | Unmarried partner | | | |
| Kenai Peninsula Borough—Con. Kenai-Cook Inlet census subarea—Con. | | | | | | | | | | |
| Port Graham CDP..... | 177 | 79 | 22 | 60 | 4 | 12 | 7 | 0 | 0 | 0 |
| Ridgeway CDP..... | 2,004 | 780 | 449 | 587 | 89 | 99 | 42 | 18 | 0 | 18 |
| Salamatof CDP..... | 582 | 246 | 120 | 155 | 25 | 36 | 13 | 398 | 398 | 0 |
| Seldovia city..... | 255 | 121 | 54 | 50 | 6 | 24 | 10 | 0 | 0 | 0 |
| Seldovia Village CDP..... | 165 | 74 | 35 | 36 | 9 | 11 | 10 | 0 | 0 | 0 |
| Soldotna city..... | 4,091 | 1,720 | 757 | 1,231 | 139 | 244 | 109 | 72 | 53 | 19 |
| Sterling CDP..... | 5,598 | 2,254 | 1,392 | 1,488 | 198 | 266 | 131 | 19 | 12 | 7 |
| Tyonek CDP..... | 171 | 70 | 18 | 62 | 10 | 11 | 9 | 0 | 0 | 0 |
| Seward-Hope census subarea..... | 4,936 | 2,243 | 1,016 | 1,143 | 131 | 403 | 198 | 731 | 585 | 146 |
| Bear Creek CDP..... | 1,956 | 835 | 416 | 505 | 49 | 151 | 81 | 0 | 0 | 0 |
| Cooper Landing CDP..... | 289 | 161 | 83 | 28 | 3 | 14 | 6 | 0 | 0 | 0 |
| Crown Point CDP..... | 66 | 26 | 18 | 16 | 2 | 4 | 4 | 8 | 0 | 8 |
| Hope CDP..... | 192 | 97 | 49 | 28 | 5 | 13 | 4 | 0 | 0 | 0 |
| Lowell Point CDP..... | 78 | 36 | 9 | 3 | 3 | 27 | 5 | 2 | 0 | 2 |
| Moose Pass CDP..... | 219 | 93 | 44 | 64 | 6 | 12 | 8 | 0 | 0 | 0 |
| Primrose CDP..... | 78 | 38 | 22 | 13 | 1 | 4 | 2 | 0 | 0 | 0 |
| Seward city..... | 1,984 | 928 | 364 | 463 | 59 | 170 | 86 | 709 | 585 | 124 |
| Sunrise CDP..... | 18 | 10 | 4 | 4 | 0 | 0 | 0 | 0 | 0 | 0 |
| Ketchikan Gateway Borough..... | 13,231 | 5,305 | 2,436 | 3,637 | 786 | 1,067 | 473 | 246 | 120 | 126 |
| Ketchikan census subarea..... | 13,231 | 5,305 | 2,436 | 3,637 | 786 | 1,067 | 473 | 246 | 120 | 126 |
| Ketchikan city..... | 7,857 | 3,259 | 1,227 | 2,160 | 516 | 695 | 296 | 193 | 120 | 73 |
| Loring CDP..... | 4 | 3 | 0 | 1 | 0 | 0 | 0 | 0 | 0 | 0 |
| Saxman city..... | 371 | 120 | 48 | 114 | 61 | 28 | 12 | 40 | 0 | 40 |
| Kodiak Island Borough..... | 13,256 | 4,630 | 2,445 | 4,335 | 799 | 1,047 | 387 | 336 | 51 | 285 |
| Kodiak Island census subarea..... | 13,256 | 4,630 | 2,445 | 4,335 | 799 | 1,047 | 387 | 336 | 51 | 285 |
| Akhiok city..... | 71 | 19 | 11 | 27 | 12 | 2 | 1 | 0 | 0 | 0 |
| Aleneva CDP..... | 37 | 9 | 7 | 21 | 0 | 0 | 0 | 0 | 0 | 0 |
| Chiniak CDP..... | 47 | 20 | 16 | 10 | 0 | 1 | 0 | 0 | 0 | 0 |
| Karluk CDP..... | 37 | 12 | 3 | 14 | 6 | 2 | 2 | 0 | 0 | 0 |
| Kodiak city..... | 5,986 | 2,039 | 921 | 1,863 | 565 | 598 | 179 | 144 | 51 | 93 |
| Kodiak Station CDP..... | 1,170 | 332 | 308 | 520 | 7 | 3 | 1 | 131 | 0 | 131 |
| Larsen Bay city..... | 87 | 34 | 12 | 28 | 6 | 7 | 5 | 0 | 0 | 0 |
| Old Harbor city..... | 218 | 84 | 25 | 76 | 19 | 14 | 9 | 0 | 0 | 0 |
| Ouzinkie city..... | 161 | 56 | 25 | 54 | 19 | 7 | 6 | 0 | 0 | 0 |
| Port Lions city..... | 194 | 77 | 47 | 59 | 4 | 7 | 4 | 0 | 0 | 0 |
| Womens Bay CDP..... | 719 | 283 | 164 | 202 | 22 | 48 | 24 | 0 | 0 | 0 |
| Lake and Peninsula Borough..... | 1,594 | 553 | 249 | 561 | 126 | 105 | 69 | 37 | 0 | 37 |
| Lake and Peninsula census subarea..... | 1,594 | 553 | 249 | 561 | 126 | 105 | 69 | 37 | 0 | 37 |
| Chignik city..... | 91 | 41 | 17 | 27 | 3 | 3 | 2 | 0 | 0 | 0 |
| Chignik Lagoon CDP..... | 78 | 29 | 17 | 24 | 5 | 3 | 3 | 0 | 0 | 0 |
| Chignik Lake CDP..... | 73 | 27 | 12 | 23 | 5 | 6 | 6 | 0 | 0 | 0 |
| Egegik city..... | 72 | 29 | 16 | 21 | 2 | 4 | 4 | 37 | 0 | 37 |
| Igiugig CDP..... | 50 | 16 | 6 | 21 | 2 | 5 | 1 | 0 | 0 | 0 |
| Iliamna CDP..... | 109 | 39 | 23 | 34 | 5 | 8 | 5 | 0 | 0 | 0 |
| Ivanof Bay CDP..... | 7 | 2 | 2 | 1 | 2 | 0 | 0 | 0 | 0 | 0 |
| Kokhanok CDP..... | 170 | 52 | 18 | 63 | 30 | 7 | 6 | 0 | 0 | 0 |
| Levelock CDP..... | 69 | 27 | 8 | 25 | 2 | 7 | 4 | 0 | 0 | 0 |
| Newhalen city..... | 190 | 50 | 21 | 87 | 22 | 10 | 5 | 0 | 0 | 0 |
| Nondalton city..... | 164 | 57 | 23 | 66 | 4 | 14 | 13 | 0 | 0 | 0 |
| Pedro Bay CDP..... | 42 | 19 | 6 | 14 | 1 | 2 | 2 | 0 | 0 | 0 |
| Perryville CDP..... | 113 | 38 | 11 | 31 | 16 | 17 | 9 | 0 | 0 | 0 |
| Pilot Point city..... | 68 | 27 | 11 | 21 | 6 | 3 | 2 | 0 | 0 | 0 |
| Pope-Vannoy Landing CDP..... | 6 | 3 | 1 | 2 | 0 | 0 | 0 | 0 | 0 | 0 |
| Port Alsworth CDP..... | 159 | 44 | 33 | 70 | 2 | 10 | 3 | 0 | 0 | 0 |
| Port Heiden city..... | 102 | 35 | 17 | 28 | 17 | 5 | 3 | 0 | 0 | 0 |
| Ugashik CDP..... | 12 | 7 | 2 | 1 | 2 | 0 | 0 | 0 | 0 | 0 |
| Matanuska-Susitna Borough..... | 87,625 | 31,824 | 18,003 | 28,483 | 3,881 | 5,434 | 2,548 | 1,370 | 856 | 514 |
| Matanuska-Susitna census subarea..... | 87,625 | 31,824 | 18,003 | 28,483 | 3,881 | 5,434 | 2,548 | 1,370 | 856 | 514 |
| Big Lake CDP..... | 3,350 | 1,372 | 694 | 870 | 167 | 247 | 134 | 0 | 0 | 0 |
| Buffalo Soapstone CDP..... | 855 | 314 | 182 | 280 | 42 | 37 | 17 | 0 | 0 | 0 |
| Butte CDP..... | 3,241 | 1,205 | 700 | 973 | 170 | 193 | 74 | 5 | 0 | 5 |
| Chase CDP..... | 34 | 18 | 10 | 3 | 1 | 2 | 1 | 0 | 0 | 0 |
| Chickaloon CDP..... | 272 | 123 | 62 | 58 | 16 | 13 | 10 | 0 | 0 | 0 |
| Eureka Roadhouse CDP..... | 29 | 16 | 5 | 6 | 0 | 2 | 1 | 0 | 0 | 0 |
| Farm Loop CDP..... | 1,021 | 361 | 234 | 338 | 48 | 40 | 14 | 7 | 0 | 7 |
| Fishhook CDP..... | 4,655 | 1,591 | 1,035 | 1,616 | 171 | 242 | 121 | 24 | 0 | 24 |
| Gateway CDP..... | 5,541 | 1,851 | 1,204 | 1,959 | 238 | 289 | 121 | 11 | 0 | 11 |
| Glacier View CDP..... | 234 | 99 | 64 | 52 | 8 | 11 | 5 | 0 | 0 | 0 |
| Houston city..... | 1,905 | 731 | 324 | 563 | 111 | 176 | 90 | 7 | 0 | 7 |
| Knik-Fairview CDP..... | 14,912 | 5,040 | 3,064 | 5,232 | 692 | 884 | 414 | 11 | 0 | 11 |
| Knik River CDP..... | 741 | 296 | 158 | 225 | 23 | 39 | 25 | 3 | 0 | 3 |
| Lake Louise CDP..... | 46 | 25 | 12 | 7 | 1 | 1 | 1 | 0 | 0 | 0 |
| Lakes CDP..... | 8,303 | 2,883 | 1,857 | 2,755 | 379 | 429 | 182 | 61 | 0 | 61 |
| Lazy Mountain CDP..... | 1,429 | 512 | 336 | 452 | 46 | 83 | 41 | 50 | 30 | 20 |
| Meadow Lakes CDP..... | 7,570 | 2,717 | 1,501 | 2,413 | 420 | 519 | 272 | 0 | 0 | 0 |

Table 9.

Household Relationship and Group Quarters Population: 2010—Con.

[For information on confidentiality protection, nonsampling error, and definitions, see Selected Appendixes at <www.census.gov/prod/cen2010/cph-1-a.pdf>]

| State Borough and Census Area Census Subarea Place | Household population | | | | | | | Group quarters population | | |
|---|----------------------|-------------|-----------------------------|-------|-----------------|--------------|-------------------|---------------------------|------------------------------|----------------------------------|
| | Total | Householder | Relationship to householder | | | | | Total | Institutionalized population | Non-institutionalized population |
| | | | Spouse | Child | Other relatives | Nonrelatives | | | | |
| | | | | | | Total | Unmarried partner | | | |
| Matanuska-Susitna Borough—Con. | | | | | | | | | | |
| Matanuska-Susitna census subarea—Con. | | | | | | | | | | |
| Palmer city..... | 5,514 | 2,113 | 932 | 1,880 | 236 | 353 | 155 | 423 | 155 | 268 |
| Petersville CDP..... | 4 | 4 | 0 | 0 | 0 | 0 | 0 | 0 | 0 | 0 |
| Point MacKenzie CDP..... | 403 | 112 | 53 | 94 | 18 | 126 | 3 | 126 | 126 | 0 |
| Skwentna CDP..... | 37 | 20 | 12 | 3 | 1 | 1 | 0 | 0 | 0 | 0 |
| Susitna CDP..... | 18 | 10 | 7 | 0 | 0 | 1 | 1 | 0 | 0 | 0 |
| Susitna North CDP..... | 1,260 | 570 | 264 | 300 | 37 | 89 | 45 | 0 | 0 | 0 |
| Sutton-Alpine CDP..... | 965 | 393 | 195 | 268 | 52 | 57 | 33 | 482 | 482 | 0 |
| Talkeetna CDP..... | 876 | 449 | 173 | 172 | 12 | 70 | 46 | 0 | 0 | 0 |
| Tanaina CDP..... | 8,176 | 2,713 | 1,699 | 2,962 | 333 | 469 | 218 | 21 | 5 | 16 |
| Trapper Creek CDP..... | 481 | 225 | 100 | 106 | 21 | 29 | 17 | 0 | 0 | 0 |
| Wasilla city..... | 7,736 | 2,962 | 1,379 | 2,507 | 347 | 541 | 249 | 95 | 48 | 47 |
| Willow CDP..... | 2,091 | 893 | 487 | 504 | 72 | 135 | 66 | 11 | 0 | 11 |
| Nome Census Area..... | 9,273 | 2,815 | 1,094 | 3,622 | 1,054 | 688 | 407 | 219 | 151 | 68 |
| Nome census subarea..... | 9,273 | 2,815 | 1,094 | 3,622 | 1,054 | 688 | 407 | 219 | 151 | 68 |
| Brevig Mission city..... | 388 | 93 | 31 | 184 | 42 | 38 | 29 | 0 | 0 | 0 |
| Diomedea city..... | 115 | 38 | 6 | 41 | 15 | 15 | 9 | 0 | 0 | 0 |
| Elim city..... | 330 | 89 | 33 | 133 | 56 | 19 | 15 | 0 | 0 | 0 |
| Gambell city..... | 681 | 164 | 60 | 297 | 123 | 37 | 23 | 0 | 0 | 0 |
| Golovin city..... | 156 | 49 | 19 | 72 | 10 | 6 | 4 | 0 | 0 | 0 |
| Koyuk city..... | 332 | 89 | 26 | 162 | 32 | 23 | 18 | 0 | 0 | 0 |
| Nome city..... | 3,407 | 1,216 | 514 | 1,123 | 264 | 290 | 154 | 191 | 151 | 40 |
| Port Clarence CDP..... | 0 | 0 | 0 | 0 | 0 | 0 | 0 | 24 | 0 | 24 |
| St. Michael city..... | 401 | 96 | 36 | 166 | 65 | 38 | 20 | 0 | 0 | 0 |
| Savoonga city..... | 671 | 166 | 67 | 280 | 123 | 35 | 21 | 0 | 0 | 0 |
| Shaktolik city..... | 251 | 64 | 33 | 104 | 40 | 10 | 7 | 0 | 0 | 0 |
| Shishmaref city..... | 563 | 141 | 47 | 272 | 68 | 35 | 26 | 0 | 0 | 0 |
| Stebbins city..... | 556 | 134 | 45 | 244 | 91 | 42 | 25 | 0 | 0 | 0 |
| Teller city..... | 229 | 72 | 14 | 91 | 30 | 22 | 3 | 0 | 0 | 0 |
| Unalakleet city..... | 688 | 225 | 104 | 263 | 53 | 43 | 29 | 0 | 0 | 0 |
| Wales city..... | 145 | 43 | 15 | 53 | 22 | 12 | 6 | 0 | 0 | 0 |
| White Mountain city..... | 190 | 65 | 14 | 82 | 17 | 12 | 11 | 0 | 0 | 0 |
| North Slope Borough..... | 6,778 | 2,029 | 766 | 2,623 | 846 | 514 | 299 | 2,652 | 15 | 2,637 |
| North Slope census subarea..... | 6,778 | 2,029 | 766 | 2,623 | 846 | 514 | 299 | 2,652 | 15 | 2,637 |
| Anaktuvuk Pass city..... | 324 | 99 | 29 | 115 | 63 | 18 | 17 | 0 | 0 | 0 |
| Atkasuk city..... | 233 | 64 | 17 | 96 | 34 | 22 | 15 | 0 | 0 | 0 |
| Barrow city..... | 4,178 | 1,280 | 507 | 1,597 | 471 | 323 | 163 | 34 | 15 | 19 |
| Kaktovik city..... | 237 | 72 | 28 | 93 | 30 | 14 | 9 | 2 | 0 | 2 |
| Nuiqsut city..... | 396 | 114 | 40 | 155 | 49 | 38 | 23 | 6 | 0 | 6 |
| Point Hope city..... | 674 | 186 | 67 | 265 | 108 | 48 | 30 | 0 | 0 | 0 |
| Point Lay CDP..... | 189 | 60 | 13 | 75 | 21 | 20 | 18 | 0 | 0 | 0 |
| Prudhoe Bay CDP..... | 0 | 0 | 0 | 0 | 0 | 0 | 0 | 2,174 | 0 | 2,174 |
| Wainwright city..... | 536 | 147 | 64 | 226 | 69 | 30 | 23 | 20 | 0 | 20 |
| Northwest Arctic Borough..... | 7,141 | 1,919 | 775 | 2,947 | 1,013 | 487 | 243 | 382 | 10 | 372 |
| Northwest Arctic census subarea..... | 7,141 | 1,919 | 775 | 2,947 | 1,013 | 487 | 243 | 382 | 10 | 372 |
| Ambler city..... | 258 | 75 | 32 | 89 | 36 | 26 | 12 | 0 | 0 | 0 |
| Buckland city..... | 416 | 98 | 42 | 205 | 52 | 19 | 12 | 0 | 0 | 0 |
| Deering city..... | 122 | 44 | 13 | 45 | 16 | 4 | 2 | 0 | 0 | 0 |
| Kiana city..... | 361 | 101 | 39 | 134 | 63 | 24 | 8 | 0 | 0 | 0 |
| Kivalina city..... | 374 | 85 | 39 | 146 | 91 | 13 | 8 | 0 | 0 | 0 |
| Kobuk city..... | 151 | 36 | 12 | 67 | 24 | 12 | 8 | 0 | 0 | 0 |
| Kotzebue city..... | 3,154 | 954 | 394 | 1,238 | 344 | 224 | 116 | 47 | 10 | 37 |
| Noatak CDP..... | 514 | 114 | 55 | 248 | 66 | 31 | 16 | 0 | 0 | 0 |
| Noorvik city..... | 668 | 153 | 56 | 277 | 135 | 47 | 27 | 0 | 0 | 0 |
| Red Dog Mine CDP..... | 0 | 0 | 0 | 0 | 0 | 0 | 0 | 309 | 0 | 309 |
| Selawik city..... | 829 | 186 | 67 | 380 | 137 | 59 | 25 | 0 | 0 | 0 |
| Shungnak city..... | 262 | 62 | 21 | 106 | 47 | 26 | 7 | 0 | 0 | 0 |
| Petersburg Census Area..... | 3,772 | 1,599 | 789 | 1,054 | 122 | 208 | 132 | 43 | 0 | 43 |
| Petersburg census subarea..... | 3,772 | 1,599 | 789 | 1,054 | 122 | 208 | 132 | 43 | 0 | 43 |
| Kake city..... | 557 | 213 | 101 | 186 | 25 | 32 | 28 | 0 | 0 | 0 |
| Kupreanof city..... | 27 | 15 | 4 | 5 | 0 | 3 | 2 | 0 | 0 | 0 |
| Petersburg city..... | 2,905 | 1,252 | 618 | 780 | 91 | 164 | 96 | 43 | 0 | 43 |
| Port Alexander city..... | 52 | 22 | 12 | 16 | 0 | 2 | 2 | 0 | 0 | 0 |
| Prince of Wales-Hyder Census Area..... | 5,509 | 2,194 | 991 | 1,564 | 373 | 387 | 222 | 50 | 0 | 50 |
| Hyder census subarea..... | 87 | 48 | 21 | 12 | 3 | 3 | 3 | 0 | 0 | 0 |
| Hyder CDP..... | 87 | 48 | 21 | 12 | 3 | 3 | 3 | 0 | 0 | 0 |
| Metlakatla Indian Community census subarea..... | 1,460 | 509 | 241 | 489 | 154 | 67 | 34 | 0 | 0 | 0 |
| Metlakatla CDP..... | 1,405 | 493 | 234 | 471 | 144 | 63 | 31 | 0 | 0 | 0 |
| Prince of Wales census subarea..... | 3,962 | 1,637 | 729 | 1,063 | 216 | 317 | 185 | 50 | 0 | 50 |
| Coffman Cove city..... | 176 | 89 | 45 | 27 | 8 | 7 | 4 | 0 | 0 | 0 |
| Craig city..... | 1,188 | 470 | 198 | 372 | 43 | 105 | 66 | 13 | 0 | 13 |
| Edna Bay CDP..... | 42 | 18 | 12 | 9 | 2 | 1 | 1 | 0 | 0 | 0 |
| Hollis CDP..... | 112 | 44 | 25 | 31 | 2 | 10 | 6 | 0 | 0 | 0 |
| Hydaburg city..... | 376 | 128 | 47 | 113 | 43 | 45 | 24 | 0 | 0 | 0 |

Table 9.

Household Relationship and Group Quarters Population: 2010—Con.

[For information on confidentiality protection, nonsampling error, and definitions, see Selected Appendixes at <www.census.gov/prod/cen2010/cph-1-a.pdf>]

| State Borough and Census Area Census Subarea Place | Household population | | | | | | | Group quarters population | | |
|---|----------------------|-------------|-----------------------------|-------|-----------------|--------------|-------------------|---------------------------|------------------------------|----------------------------------|
| | Total | Householder | Relationship to householder | | | | | Total | Institutionalized population | Non-institutionalized population |
| | | | Spouse | Child | Other relatives | Nonrelatives | | | | |
| | | | | | | Total | Unmarried partner | | | |
| Prince of Wales-Hyder Census Area—Con. Prince of Wales census subarea—Con. | | | | | | | | | | |
| Kasaan city..... | 49 | 23 | 10 | 7 | 5 | 4 | 1 | 0 | 0 | 0 |
| Klawock city..... | 755 | 297 | 125 | 213 | 59 | 61 | 35 | 0 | 0 | 0 |
| Naukati Bay CDP..... | 113 | 49 | 20 | 20 | 13 | 11 | 2 | 0 | 0 | 0 |
| Point Baker CDP..... | 15 | 8 | 2 | 2 | 1 | 2 | 2 | 0 | 0 | 0 |
| Port Protection CDP..... | 48 | 26 | 9 | 9 | 1 | 3 | 2 | 0 | 0 | 0 |
| Thorne Bay city..... | 467 | 214 | 109 | 116 | 8 | 20 | 18 | 4 | 0 | 4 |
| Whale Pass CDP..... | 31 | 20 | 6 | 5 | 0 | 0 | 0 | 0 | 0 | 0 |
| Sitka City and Borough..... | 8,626 | 3,545 | 1,614 | 2,399 | 429 | 639 | 326 | 255 | 95 | 160 |
| Sitka census subarea..... | 8,626 | 3,545 | 1,614 | 2,399 | 429 | 639 | 326 | 255 | 95 | 160 |
| Sitka city and borough..... | 8,626 | 3,545 | 1,614 | 2,399 | 429 | 639 | 326 | 255 | 95 | 160 |
| Skagway Municipality..... | 936 | 436 | 196 | 180 | 28 | 96 | 47 | 32 | 0 | 32 |
| Skagway census subarea..... | 936 | 436 | 196 | 180 | 28 | 96 | 47 | 32 | 0 | 32 |
| Skagway CDP..... | 891 | 410 | 188 | 176 | 25 | 92 | 44 | 29 | 0 | 29 |
| Southeast Fairbanks Census Area..... | 6,660 | 2,567 | 1,385 | 2,083 | 262 | 363 | 194 | 369 | 0 | 369 |
| Southeast Fairbanks census subarea..... | 6,660 | 2,567 | 1,385 | 2,083 | 262 | 363 | 194 | 369 | 0 | 369 |
| Alcan Border CDP..... | 33 | 16 | 6 | 10 | 1 | 0 | 0 | 0 | 0 | 0 |
| Big Delta CDP..... | 574 | 206 | 129 | 193 | 22 | 24 | 13 | 17 | 0 | 17 |
| Chicken CDP..... | 7 | 5 | 2 | 0 | 0 | 0 | 0 | 0 | 0 | 0 |
| Delta Junction city..... | 958 | 377 | 191 | 293 | 36 | 61 | 18 | 0 | 0 | 0 |
| Deltana CDP..... | 2,234 | 784 | 527 | 753 | 68 | 102 | 54 | 17 | 0 | 17 |
| Dot Lake CDP..... | 13 | 7 | 3 | 3 | 0 | 0 | 0 | 0 | 0 | 0 |
| Dot Lake Village CDP..... | 62 | 19 | 5 | 29 | 4 | 5 | 5 | 0 | 0 | 0 |
| Dry Creek CDP..... | 94 | 29 | 20 | 38 | 6 | 1 | 0 | 0 | 0 | 0 |
| Eagle city..... | 86 | 41 | 22 | 18 | 1 | 4 | 4 | 0 | 0 | 0 |
| Eagle Village CDP..... | 67 | 31 | 10 | 18 | 2 | 6 | 3 | 0 | 0 | 0 |
| Fort Greely CDP..... | 510 | 236 | 107 | 156 | 2 | 9 | 3 | 29 | 0 | 29 |
| Healy Lake CDP..... | 13 | 7 | 1 | 2 | 2 | 1 | 1 | 0 | 0 | 0 |
| Northway CDP..... | 71 | 27 | 8 | 24 | 7 | 5 | 2 | 0 | 0 | 0 |
| Northway Junction CDP..... | 54 | 20 | 9 | 19 | 3 | 3 | 2 | 0 | 0 | 0 |
| Northway Village CDP..... | 98 | 30 | 7 | 29 | 26 | 6 | 4 | 0 | 0 | 0 |
| Tanacross CDP..... | 136 | 53 | 18 | 48 | 7 | 10 | 8 | 0 | 0 | 0 |
| Tetlin CDP..... | 127 | 43 | 12 | 47 | 13 | 12 | 6 | 0 | 0 | 0 |
| Tok CDP..... | 1,256 | 532 | 254 | 336 | 53 | 81 | 63 | 2 | 0 | 2 |
| Whitestone CDP..... | 97 | 22 | 17 | 35 | 2 | 21 | 1 | 0 | 0 | 0 |
| Valdez-Cordova Census Area..... | 9,435 | 3,966 | 1,874 | 2,639 | 372 | 584 | 307 | 201 | 26 | 175 |
| Chugach census subarea..... | 6,501 | 2,717 | 1,288 | 1,825 | 227 | 444 | 220 | 183 | 26 | 157 |
| Chenega CDP..... | 76 | 31 | 13 | 26 | 4 | 2 | 2 | 0 | 0 | 0 |
| Cordova city..... | 2,221 | 922 | 455 | 627 | 91 | 126 | 71 | 18 | 9 | 9 |
| Tatitlek CDP..... | 88 | 36 | 10 | 30 | 4 | 8 | 6 | 0 | 0 | 0 |
| Valdez city..... | 3,827 | 1,573 | 762 | 1,097 | 116 | 279 | 126 | 149 | 17 | 132 |
| Whittier city..... | 220 | 114 | 33 | 36 | 9 | 28 | 14 | 0 | 0 | 0 |
| Copper River census subarea..... | 2,934 | 1,249 | 586 | 814 | 145 | 140 | 87 | 18 | 0 | 18 |
| Chisana CDP..... | 0 | 0 | 0 | 0 | 0 | 0 | 0 | 0 | 0 | 0 |
| Chistochina CDP..... | 93 | 36 | 18 | 29 | 3 | 7 | 4 | 0 | 0 | 0 |
| Chitina CDP..... | 126 | 52 | 17 | 47 | 7 | 3 | 3 | 0 | 0 | 0 |
| Copper Center CDP..... | 328 | 123 | 55 | 109 | 24 | 17 | 13 | 0 | 0 | 0 |
| Gakona CDP..... | 218 | 86 | 51 | 64 | 12 | 5 | 2 | 0 | 0 | 0 |
| Glennallen CDP..... | 465 | 203 | 90 | 129 | 18 | 25 | 12 | 18 | 0 | 18 |
| Gulkana CDP..... | 119 | 36 | 14 | 48 | 12 | 9 | 7 | 0 | 0 | 0 |
| Kenny Lake CDP..... | 355 | 145 | 75 | 109 | 13 | 13 | 5 | 0 | 0 | 0 |
| McCarthy CDP..... | 28 | 20 | 6 | 2 | 0 | 0 | 0 | 0 | 0 | 0 |
| Mendeltna CDP..... | 39 | 19 | 13 | 5 | 0 | 2 | 1 | 0 | 0 | 0 |
| Mentasta Lake CDP..... | 112 | 46 | 13 | 38 | 4 | 11 | 7 | 0 | 0 | 0 |
| Nabesna CDP..... | 5 | 3 | 2 | 0 | 0 | 0 | 0 | 0 | 0 | 0 |
| Nelchina CDP..... | 59 | 30 | 19 | 9 | 0 | 1 | 1 | 0 | 0 | 0 |
| Paxson CDP..... | 40 | 22 | 9 | 4 | 0 | 5 | 0 | 0 | 0 | 0 |
| Silver Springs CDP..... | 114 | 44 | 28 | 36 | 3 | 3 | 2 | 0 | 0 | 0 |
| Slana CDP..... | 147 | 77 | 32 | 21 | 12 | 5 | 3 | 0 | 0 | 0 |
| Tazlina CDP..... | 297 | 111 | 54 | 88 | 24 | 20 | 16 | 0 | 0 | 0 |
| Tolsona CDP..... | 30 | 18 | 9 | 2 | 1 | 0 | 0 | 0 | 0 | 0 |
| Tonsina CDP..... | 78 | 39 | 13 | 15 | 7 | 4 | 4 | 0 | 0 | 0 |
| Willow Creek CDP..... | 191 | 92 | 42 | 45 | 4 | 8 | 5 | 0 | 0 | 0 |
| Wade Hampton Census Area..... | 7,450 | 1,745 | 722 | 3,520 | 1,071 | 392 | 238 | 9 | 0 | 9 |
| Wade Hampton census subarea..... | 7,450 | 1,745 | 722 | 3,520 | 1,071 | 392 | 238 | 9 | 0 | 9 |
| Alakanuk city..... | 677 | 160 | 67 | 292 | 126 | 32 | 21 | 0 | 0 | 0 |
| Chevak city..... | 938 | 209 | 70 | 478 | 139 | 42 | 28 | 0 | 0 | 0 |
| Emmonak city..... | 762 | 185 | 84 | 353 | 103 | 37 | 24 | 0 | 0 | 0 |
| Hooper Bay city..... | 1,093 | 256 | 80 | 557 | 150 | 50 | 36 | 0 | 0 | 0 |
| Kotlik city..... | 577 | 128 | 63 | 273 | 75 | 38 | 25 | 0 | 0 | 0 |
| Marshall city..... | 414 | 100 | 55 | 184 | 51 | 24 | 13 | 0 | 0 | 0 |
| Mountain Village city..... | 813 | 184 | 75 | 376 | 143 | 35 | 16 | 0 | 0 | 0 |
| Nunam Iqua city..... | 187 | 43 | 18 | 84 | 30 | 12 | 7 | 0 | 0 | 0 |
| Pilot Station city..... | 568 | 121 | 59 | 269 | 87 | 32 | 17 | 0 | 0 | 0 |
| Pitkas Point CDP..... | 109 | 31 | 12 | 48 | 14 | 4 | 2 | 0 | 0 | 0 |

Table 9.

Household Relationship and Group Quarters Population: 2010—Con.

[For information on confidentiality protection, nonsampling error, and definitions, see Selected Appendixes at <www.census.gov/prod/cen2010/cph-1-a.pdf>]

| State Borough and Census Area Census Subarea Place | Household population | | | | | | | Group quarters population | | |
|--|--|---|---|--|--|--|--|--|---|---|
| | Total | Householder | Relationship to householder | | | | | Total | Institutionalized population | Non-institutionalized population |
| | | | Spouse | Child | Other relatives | Nonrelatives | | | | |
| | | | | | | Total | Unmarried partner | | | |
| Wade Hampton Census Area—Con. Wade Hampton census subarea—Con. Russian Mission city..... St. Mary's city..... Scammon Bay city..... | | | | | | | | | | |
| Wrangell City and Borough..... Wrangell census subarea..... Wrangell city and borough..... | 2,350 2,350 2,350 | 1,053 1,053 1,053 | 497 497 497 | 586 586 586 | 63 63 63 | 151 151 151 | 92 92 92 | 19 19 19 | 16 16 16 | 3 3 3 |
| Yakutat City and Borough..... Yakutat census subarea..... Yakutat CDP..... | 644 644 644 | 270 270 270 | 102 102 102 | 177 177 177 | 43 43 43 | 52 52 52 | 32 32 32 | 18 18 18 | 0 0 0 | 18 18 18 |
| Yukon-Koyukuk Census Area..... Koyukuk-Middle Yukon census subarea..... Alatna CDP..... Allakaket city..... Bettles city..... Coldfoot CDP..... Evansville CDP..... Four Mile Road CDP..... Galena city..... Hughes city..... Huslia city..... Kaltag city..... Koyukuk city..... Livengood CDP..... Manley Hot Springs CDP..... Minto CDP..... Nenana city..... New Allakaket CDP..... Nulato city..... Rampart CDP..... Ruby city..... Stevens Village CDP..... Tanana city..... Wiseman CDP..... McGrath-Holy Cross census subarea..... Anvik city..... Fiat CDP..... Grayling city..... Holy Cross city..... Lake Minchumina CDP..... McGrath city..... Nikolai city..... Shageluk city..... Takotna CDP..... Yukon Flats census subarea..... Arctic Village CDP..... Beaver CDP..... Birch Creek CDP..... Central CDP..... Chalkyitsik CDP..... Circle CDP..... Fort Yukon city..... Venetie CDP..... | 5,557 3,191 37 105 12 10 15 43 470 77 275 190 96 9 89 210 378 66 264 24 166 78 241 14 1,057 85 0 194 178 13 346 94 83 52 1,309 152 84 33 96 69 104 581 166 | 2,217 1,253 12 44 9 6 12 14 190 31 91 70 42 7 41 65 171 18 92 10 62 26 100 5 406 33 0 55 64 6 147 37 36 22 558 65 36 17 53 24 40 246 61 | 728 458 2 12 2 1 2 9 79 9 27 22 9 1 20 17 64 9 31 25 3 31 3 148 12 0 20 17 2 65 13 7 9 122 10 2 0 25 6 6 53 16 | 1,709 986 14 37 0 2 1 15 139 22 107 61 31 1 23 73 99 29 90 5 57 24 80 2 322 24 0 66 69 2 95 24 25 14 401 52 26 6 15 22 29 195 54 | 483 259 5 2 1 0 4 15 4 29 27 6 0 4 39 15 5 35 5 11 13 21 3 99 9 0 41 11 1 16 12 3 9 6 3 125 11 9 2 0 8 19 51 25 | 420 235 4 10 0 1 0 1 47 11 21 10 8 0 1 16 1 11 12 9 1 23 8 9 4 103 14 11 8 23 6 9 1 9 10 36 10 | 298 165 3 7 0 1 0 0 29 7 15 9 7 0 1 12 18 2 11 1 10 10 9 0 58 6 0 10 14 2 10 6 9 1 75 13 6 8 10 4 5 26 9 | 31 28 0 0 0 0 0 0 0 0 0 0 0 4 0 0 0 0 0 0 0 0 0 0 5 0 1 0 0 0 0 0 0 0 0 0 2 0 0 0 0 0 0 0 | 5 5 0 5 0 0 0 0 0 0 0 0 0 0 0 0 0 0 0 | 26 23 0 0 0 0 0 0 0 0 0 0 4 0 0 0 0 0 0 0 0 0 0 0 0 0 1 0 |

Table 10.

Household Relationship and Group Quarters Population: 2010

[For information on confidentiality protection, nonsampling error, and definitions, see Selected Appendixes at <www.census.gov/prod/cen2010/cph-1-a.pdf>]

| State Borough and Census Area Place | Household population | | | | | | | Group quarters population | | |
|--|----------------------|-------------|-----------------------------|---------|-----------------|--------------|-------------------|---------------------------|------------------------------|----------------------------------|
| | Total | Householder | Relationship to householder | | | | | Total | Institutionalized population | Non-institutionalized population |
| | | | Spouse | Child | Other relatives | Nonrelatives | | | | |
| | | | | | | Total | Unmarried partner | | | |
| Alaska..... | 683,879 | 258,058 | 127,558 | 211,837 | 37,717 | 48,709 | 22,087 | 26,352 | 6,458 | 19,894 |
| BOROUGH AND CENSUS AREA | | | | | | | | | | |
| Aleutians East Borough..... | 1,415 | 553 | 235 | 440 | 66 | 121 | 68 | 1,726 | 0 | 1,726 |
| Aleutians West Census Area..... | 3,018 | 1,212 | 508 | 887 | 156 | 255 | 109 | 2,543 | 4 | 2,539 |
| Anchorage Municipality..... | 283,376 | 107,332 | 51,992 | 86,249 | 15,925 | 21,878 | 8,894 | 8,450 | 2,828 | 5,622 |
| Bethel Census Area..... | 16,675 | 4,651 | 2,112 | 6,868 | 2,073 | 971 | 539 | 338 | 184 | 154 |
| Bristol Bay Borough..... | 981 | 423 | 185 | 247 | 48 | 78 | 47 | 16 | 0 | 16 |
| Denali Borough..... | 1,790 | 806 | 395 | 467 | 34 | 88 | 65 | 36 | 0 | 36 |
| Dillingham Census Area..... | 4,795 | 1,563 | 677 | 1,783 | 469 | 303 | 175 | 52 | 10 | 42 |
| Fairbanks North Star Borough..... | 93,268 | 36,441 | 18,686 | 28,237 | 3,579 | 6,325 | 2,863 | 4,313 | 575 | 3,738 |
| Haines Borough..... | 2,508 | 1,149 | 543 | 575 | 69 | 172 | 96 | 0 | 0 | 0 |
| Hoonah-Angoon Census Area..... | 2,150 | 913 | 435 | 541 | 145 | 116 | 83 | 0 | 0 | 0 |
| Juneau City and Borough..... | 30,388 | 12,187 | 5,816 | 8,430 | 1,466 | 2,489 | 1,182 | 887 | 408 | 479 |
| Kenai Peninsula Borough..... | 53,678 | 22,161 | 11,308 | 14,994 | 1,936 | 3,279 | 1,652 | 1,722 | 1,104 | 618 |
| Ketchikan Gateway Borough..... | 13,231 | 5,305 | 2,436 | 3,637 | 786 | 1,067 | 473 | 246 | 120 | 126 |
| Kodiak Island Borough..... | 13,256 | 4,630 | 2,445 | 4,335 | 799 | 1,047 | 387 | 336 | 51 | 285 |
| Lake and Peninsula Borough..... | 1,594 | 553 | 249 | 561 | 126 | 105 | 69 | 37 | 0 | 37 |
| Matanuska-Susitna Borough..... | 87,625 | 31,824 | 18,003 | 28,483 | 3,881 | 5,434 | 2,548 | 1,370 | 856 | 514 |
| Nome Census Area..... | 9,273 | 2,815 | 1,094 | 3,622 | 1,054 | 688 | 407 | 219 | 151 | 68 |
| North Slope Borough..... | 6,778 | 2,029 | 766 | 2,623 | 846 | 514 | 299 | 2,652 | 15 | 2,637 |
| Northwest Arctic Borough..... | 7,141 | 1,919 | 775 | 2,947 | 1,013 | 487 | 243 | 382 | 10 | 372 |
| Petersburg Census Area..... | 3,772 | 1,599 | 789 | 1,054 | 122 | 208 | 132 | 43 | 0 | 43 |
| Prince of Wales-Hyder Census Area..... | 5,509 | 2,194 | 991 | 1,564 | 373 | 387 | 222 | 50 | 0 | 50 |
| Sitka City and Borough..... | 8,626 | 3,545 | 1,614 | 2,399 | 429 | 639 | 326 | 255 | 95 | 160 |
| Skagway Municipality..... | 936 | 436 | 196 | 180 | 28 | 96 | 47 | 32 | 0 | 32 |
| Southeast Fairbanks Census Area..... | 6,660 | 2,567 | 1,385 | 2,083 | 262 | 363 | 194 | 369 | 0 | 369 |
| Valdez-Cordova Census Area..... | 9,435 | 3,966 | 1,874 | 2,639 | 372 | 584 | 307 | 201 | 26 | 175 |
| Wade Hampton Census Area..... | 7,450 | 1,745 | 722 | 3,520 | 1,071 | 392 | 238 | 9 | 0 | 9 |
| Wrangell City and Borough..... | 2,350 | 1,053 | 497 | 586 | 63 | 151 | 92 | 19 | 16 | 3 |
| Yakutat City and Borough..... | 644 | 270 | 102 | 177 | 43 | 52 | 32 | 18 | 0 | 18 |
| Yukon-Koyukuk Census Area..... | 5,557 | 2,217 | 728 | 1,709 | 483 | 420 | 298 | 31 | 5 | 26 |
| PLACE | | | | | | | | | | |
| Adak city, Aleutians West Census Area..... | 109 | 44 | 20 | 33 | 0 | 12 | 4 | 217 | 0 | 217 |
| Akiak city, Kodiak Island Borough..... | 71 | 19 | 11 | 27 | 12 | 2 | 1 | 0 | 0 | 0 |
| Akiachak CDP, Bethel Census Area..... | 627 | 150 | 75 | 268 | 101 | 33 | 19 | 0 | 0 | 0 |
| Akiak city, Bethel Census Area..... | 346 | 90 | 28 | 127 | 78 | 23 | 12 | 0 | 0 | 0 |
| Akutan city, Aleutians East Borough..... | 90 | 40 | 14 | 19 | 9 | 8 | 6 | 937 | 0 | 937 |
| Alakanuk city, Wade Hampton Census Area | 677 | 160 | 67 | 292 | 126 | 32 | 21 | 0 | 0 | 0 |
| Alatna CDP, Yukon-Koyukuk Census Area... | 37 | 12 | 2 | 14 | 5 | 4 | 3 | 0 | 0 | 0 |
| Alcan Border CDP, Southeast Fairbanks Census Area..... | 33 | 16 | 6 | 10 | 1 | 0 | 0 | 0 | 0 | 0 |
| Aleknagik city, Dillingham Census Area..... | 219 | 71 | 30 | 90 | 11 | 17 | 10 | 0 | 0 | 0 |
| Aleneva CDP, Kodiak Island Borough..... | 37 | 9 | 7 | 21 | 0 | 0 | 0 | 0 | 0 | 0 |
| Allakaket city, Yukon-Koyukuk Census Area | 105 | 44 | 12 | 37 | 2 | 10 | 7 | 0 | 0 | 0 |
| Ambler city, Northwest Arctic Borough..... | 258 | 75 | 32 | 89 | 36 | 26 | 12 | 0 | 0 | 0 |
| Anaktuvuk Pass city, North Slope Borough... | 324 | 99 | 29 | 115 | 63 | 18 | 17 | 0 | 0 | 0 |
| Anchorage municipality, Anchorage Municipality..... | 283,376 | 107,332 | 51,992 | 86,249 | 15,925 | 21,878 | 8,894 | 8,450 | 2,828 | 5,622 |
| Anchor Point CDP, Kenai Peninsula Borough..... | 1,930 | 840 | 444 | 465 | 61 | 120 | 57 | 0 | 0 | 0 |
| Anderson city, Denali Borough..... | 222 | 90 | 51 | 65 | 9 | 7 | 3 | 24 | 0 | 24 |
| Angoon city, Hoonah-Angoon Census Area.. | 459 | 167 | 61 | 142 | 63 | 26 | 18 | 0 | 0 | 0 |
| Aniak city, Bethel Census Area..... | 501 | 166 | 81 | 175 | 44 | 35 | 19 | 0 | 0 | 0 |
| Anvik city, Yukon-Koyukuk Census Area..... | 85 | 33 | 12 | 24 | 9 | 7 | 6 | 0 | 0 | 0 |
| Arctic Village CDP, Yukon-Koyukuk Census Area..... | 152 | 65 | 10 | 52 | 11 | 14 | 13 | 0 | 0 | 0 |
| Atka city, Aleutians West Census Area..... | 61 | 24 | 9 | 17 | 8 | 3 | 2 | 0 | 0 | 0 |
| Atmautluak CDP, Bethel Census Area..... | 277 | 63 | 34 | 119 | 52 | 9 | 5 | 0 | 0 | 0 |
| Atkasuk city, North Slope Borough..... | 233 | 64 | 17 | 96 | 34 | 22 | 15 | 0 | 0 | 0 |
| Attu Station CDP, Aleutians West Census Area..... | 0 | 0 | 0 | 0 | 0 | 0 | 0 | 21 | 0 | 21 |
| Badger CDP, Fairbanks North Star Borough | 19,477 | 6,858 | 4,183 | 6,527 | 780 | 1,129 | 475 | 5 | 0 | 5 |
| Barrow city, North Slope Borough..... | 4,178 | 1,280 | 507 | 1,597 | 471 | 323 | 163 | 34 | 15 | 19 |
| Bear Creek CDP, Kenai Peninsula Borough. | 1,956 | 835 | 416 | 505 | 49 | 151 | 81 | 0 | 0 | 0 |
| Beaver CDP, Yukon-Koyukuk Census Area. | 84 | 36 | 2 | 26 | 9 | 11 | 6 | 0 | 0 | 0 |
| Beluga CDP, Kenai Peninsula Borough..... | 20 | 10 | 3 | 4 | 0 | 3 | 2 | 0 | 0 | 0 |
| Bethel city, Bethel Census Area..... | 5,759 | 1,896 | 785 | 2,124 | 445 | 509 | 272 | 321 | 184 | 137 |
| Bettles city, Yukon-Koyukuk Census Area... | 12 | 9 | 2 | 0 | 1 | 0 | 0 | 0 | 0 | 0 |
| Big Delta CDP, Southeast Fairbanks Census Area..... | 574 | 206 | 129 | 193 | 22 | 24 | 13 | 17 | 0 | 17 |
| Big Lake CDP, Matanuska-Susitna Borough | 3,350 | 1,372 | 694 | 870 | 167 | 247 | 134 | 0 | 0 | 0 |

Table 10.

Household Relationship and Group Quarters Population: 2010—Con.

[For information on confidentiality protection, nonsampling error, and definitions, see Selected Appendixes at <www.census.gov/prod/cen2010/cph-1-a.pdf>]

| State Borough and Census Area Place | Household population | | | | | | | Group quarters population | | |
|--|----------------------|------------------|-----------------------------|-------|--------------------|--------------|----------------------|---------------------------|--------------------------------------|--|
| | Total | House- holder | Relationship to householder | | | | | Total | Institution- alized population | Non- institution- alized population |
| | | | Spouse | Child | Other relatives | Nonrelatives | | | | |
| | | | | | | Total | Unmarried partner | | | |
| PLACE—Con. | | | | | | | | | | |
| Birch Creek CDP, Yukon-Koyukuk Census Area..... | 33 | 17 | 0 | 6 | 2 | 8 | 8 | 0 | 0 | 0 |
| Brevig Mission city, Nome Census Area..... | 388 | 93 | 31 | 184 | 42 | 38 | 29 | 0 | 0 | 0 |
| Buckland city, Northwest Arctic Borough..... | 416 | 98 | 42 | 205 | 52 | 19 | 12 | 0 | 0 | 0 |
| Buffalo Soapstone CDP, Matanuska-Susitna Borough..... | 855 | 314 | 182 | 280 | 42 | 37 | 17 | 0 | 0 | 0 |
| Butte CDP, Matanuska-Susitna Borough..... | 3,241 | 1,205 | 700 | 973 | 170 | 193 | 74 | 5 | 0 | 5 |
| Cantwell CDP, Denali Borough..... | 219 | 104 | 45 | 55 | 5 | 10 | 7 | 0 | 0 | 0 |
| Central CDP, Yukon-Koyukuk Census Area. | 96 | 53 | 25 | 15 | 0 | 3 | 2 | 0 | 0 | 0 |
| Chalkyitsik CDP, Yukon-Koyukuk Census Area..... | 69 | 24 | 6 | 22 | 8 | 9 | 4 | 0 | 0 | 0 |
| Chase CDP, Matanuska-Susitna Borough.... | 34 | 18 | 10 | 3 | 1 | 2 | 1 | 0 | 0 | 0 |
| Chefornak city, Bethel Census Area..... | 418 | 92 | 52 | 192 | 72 | 10 | 4 | 0 | 0 | 0 |
| Chena Ridge CDP, Fairbanks North Star Borough..... | 5,788 | 2,323 | 1,317 | 1,598 | 186 | 364 | 184 | 3 | 0 | 3 |
| Chenega CDP, Valdez-Cordova Census Area..... | 76 | 31 | 13 | 26 | 4 | 2 | 2 | 0 | 0 | 0 |
| Chevak city, Wade Hampton Census Area... | 938 | 209 | 70 | 478 | 139 | 42 | 28 | 0 | 0 | 0 |
| Chickaloon CDP, Matanuska-Susitna Borough..... | 272 | 123 | 62 | 58 | 16 | 13 | 10 | 0 | 0 | 0 |
| Chicken CDP, Southeast Fairbanks Census Area..... | 7 | 5 | 2 | 0 | 0 | 0 | 0 | 0 | 0 | 0 |
| Chignik city, Lake and Peninsula Borough.... | 91 | 41 | 17 | 27 | 3 | 3 | 2 | 0 | 0 | 0 |
| Chignik Lagoon CDP, Lake and Peninsula Borough..... | 78 | 29 | 17 | 24 | 5 | 3 | 3 | 0 | 0 | 0 |
| Chignik Lake CDP, Lake and Peninsula Borough..... | 73 | 27 | 12 | 23 | 5 | 6 | 6 | 0 | 0 | 0 |
| Chiniak CDP, Kodiak Island Borough..... | 47 | 20 | 16 | 10 | 0 | 1 | 0 | 0 | 0 | 0 |
| Chisana CDP, Valdez-Cordova Census Area..... | 0 | 0 | 0 | 0 | 0 | 0 | 0 | 0 | 0 | 0 |
| Chistochina CDP, Valdez-Cordova Census Area..... | 93 | 36 | 18 | 29 | 3 | 7 | 4 | 0 | 0 | 0 |
| Chitina CDP, Valdez-Cordova Census Area. | 126 | 52 | 17 | 47 | 7 | 3 | 3 | 0 | 0 | 0 |
| Chuathbaluk city, Bethel Census Area..... | 118 | 36 | 11 | 41 | 15 | 15 | 10 | 0 | 0 | 0 |
| Circle CDP, Yukon-Koyukuk Census Area.... | 104 | 40 | 6 | 29 | 19 | 10 | 5 | 0 | 0 | 0 |
| Clam Gulch CDP, Kenai Peninsula Borough..... | 176 | 91 | 37 | 32 | 4 | 12 | 5 | 0 | 0 | 0 |
| Clark's Point city, Dillingham Census Area... | 62 | 24 | 8 | 22 | 6 | 2 | 2 | 0 | 0 | 0 |
| Coffman Cove city, Prince of Wales-Hyder Census Area..... | 176 | 89 | 45 | 27 | 8 | 7 | 4 | 0 | 0 | 0 |
| Cohoe CDP, Kenai Peninsula Borough..... | 1,363 | 600 | 312 | 326 | 59 | 66 | 48 | 1 | 0 | 1 |
| Cold Bay city, Aleutians East Borough..... | 107 | 46 | 26 | 23 | 4 | 8 | 3 | 1 | 0 | 1 |
| Coldfoot CDP, Yukon-Koyukuk Census Area | 10 | 6 | 1 | 2 | 0 | 1 | 1 | 0 | 0 | 0 |
| College CDP, Fairbanks North Star Borough | 11,772 | 4,820 | 2,127 | 3,229 | 505 | 1,091 | 446 | 1,192 | 4 | 1,188 |
| Cooper Landing CDP, Kenai Peninsula Borough..... | 289 | 161 | 83 | 28 | 3 | 14 | 6 | 0 | 0 | 0 |
| Copper Center CDP, Valdez-Cordova Census Area..... | 328 | 123 | 55 | 109 | 24 | 17 | 13 | 0 | 0 | 0 |
| Cordova city, Valdez-Cordova Census Area. | 2,221 | 922 | 455 | 627 | 91 | 126 | 71 | 18 | 9 | 9 |
| Covenant Life CDP, Haines Borough..... | 86 | 35 | 14 | 21 | 3 | 13 | 3 | 0 | 0 | 0 |
| Craig city, Prince of Wales-Hyder Census Area..... | 1,188 | 470 | 198 | 372 | 43 | 105 | 66 | 13 | 0 | 13 |
| Crooked Creek CDP, Bethel Census Area.... | 105 | 38 | 9 | 35 | 13 | 10 | 10 | 0 | 0 | 0 |
| Crown Point CDP, Kenai Peninsula Borough | 66 | 26 | 18 | 16 | 2 | 4 | 4 | 8 | 0 | 8 |
| Deering city, Northwest Arctic Borough..... | 122 | 44 | 13 | 45 | 16 | 4 | 2 | 0 | 0 | 0 |
| Delta Junction city, Southeast Fairbanks Census Area..... | 958 | 377 | 191 | 293 | 36 | 61 | 18 | 0 | 0 | 0 |
| Deltana CDP, Southeast Fairbanks Census Area..... | 2,234 | 784 | 527 | 753 | 68 | 102 | 54 | 17 | 0 | 17 |
| Diamond Ridge CDP, Kenai Peninsula Borough..... | 1,156 | 493 | 256 | 297 | 35 | 75 | 44 | 0 | 0 | 0 |
| Dillingham city, Dillingham Census Area..... | 2,277 | 855 | 363 | 735 | 147 | 177 | 95 | 52 | 10 | 42 |
| Diomedede city, Nome Census Area..... | 115 | 38 | 6 | 41 | 15 | 15 | 9 | 0 | 0 | 0 |
| Dot Lake CDP, Southeast Fairbanks Census Area..... | 13 | 7 | 3 | 3 | 0 | 0 | 0 | 0 | 0 | 0 |
| Dot Lake Village CDP, Southeast Fairbanks Census Area..... | 62 | 19 | 5 | 29 | 4 | 5 | 5 | 0 | 0 | 0 |
| Dry Creek CDP, Southeast Fairbanks Census Area..... | 94 | 29 | 20 | 38 | 6 | 1 | 0 | 0 | 0 | 0 |
| Eagle city, Southeast Fairbanks Census Area..... | 86 | 41 | 22 | 18 | 1 | 4 | 4 | 0 | 0 | 0 |
| Eagle Village CDP, Southeast Fairbanks Census Area..... | 67 | 31 | 10 | 18 | 2 | 6 | 3 | 0 | 0 | 0 |
| Edna Bay CDP, Prince of Wales-Hyder Census Area..... | 42 | 18 | 12 | 9 | 2 | 1 | 1 | 0 | 0 | 0 |
| Eek city, Bethel Census Area..... | 296 | 91 | 45 | 128 | 19 | 13 | 4 | 0 | 0 | 0 |

Table 10.

Household Relationship and Group Quarters Population: 2010—Con.

[For information on confidentiality protection, nonsampling error, and definitions, see Selected Appendixes at <www.census.gov/prod/cen2010/cph-1-a.pdf>]

| State Borough and Census Area Place | Household population | | | | | | | Group quarters population | | |
|--|----------------------|-------------|-----------------------------|-------|-----------------|--------------|-------------------|---------------------------|------------------------------|----------------------------------|
| | Total | Householder | Relationship to householder | | | | | Total | Institutionalized population | Non-institutionalized population |
| | | | Spouse | Child | Other relatives | Nonrelatives | | | | |
| | | | | | | Total | Unmarried partner | | | |
| PLACE—Con. | | | | | | | | | | |
| Egegik city, Lake and Peninsula Borough..... | 72 | 29 | 16 | 21 | 2 | 4 | 4 | 37 | 0 | 37 |
| Eielson AFB CDP, Fairbanks North Star Borough..... | 2,222 | 639 | 550 | 1,004 | 17 | 12 | 6 | 425 | 0 | 425 |
| Ekwok city, Dillingham Census Area..... | 115 | 37 | 14 | 44 | 7 | 13 | 8 | 0 | 0 | 0 |
| Elfin Cove CDP, Hoonah-Angoon Census Area..... | 20 | 13 | 3 | 2 | 0 | 2 | 2 | 0 | 0 | 0 |
| Elim city, Nome Census Area..... | 330 | 89 | 33 | 133 | 56 | 19 | 15 | 0 | 0 | 0 |
| Emmonak city, Wade Hampton Census Area..... | 762 | 185 | 84 | 353 | 103 | 37 | 24 | 0 | 0 | 0 |
| Ester CDP, Fairbanks North Star Borough.... | 2,287 | 1,069 | 439 | 497 | 76 | 206 | 95 | 135 | 129 | 6 |
| Eureka Roadhouse CDP, Matanuska-Susitna Borough..... | 29 | 16 | 5 | 6 | 0 | 2 | 1 | 0 | 0 | 0 |
| Evansville CDP, Yukon-Koyukuk Census Area..... | 15 | 12 | 2 | 1 | 0 | 0 | 0 | 0 | 0 | 0 |
| Excursion Inlet CDP, Haines Borough..... | 12 | 6 | 3 | 3 | 0 | 0 | 0 | 0 | 0 | 0 |
| Fairbanks city, Fairbanks North Star Borough..... | 29,017 | 11,534 | 5,108 | 9,008 | 1,260 | 2,107 | 910 | 2,518 | 427 | 2,091 |
| False Pass city, Aleutians East Borough..... | 35 | 15 | 4 | 10 | 2 | 4 | 3 | 0 | 0 | 0 |
| Farmers Loop CDP, Fairbanks North Star Borough..... | 4,853 | 1,920 | 1,090 | 1,374 | 169 | 300 | 130 | 0 | 0 | 0 |
| Farm Loop CDP, Matanuska-Susitna Borough..... | 1,021 | 361 | 234 | 338 | 48 | 40 | 14 | 7 | 0 | 7 |
| Ferry CDP, Denali Borough..... | 33 | 17 | 6 | 8 | 0 | 2 | 2 | 0 | 0 | 0 |
| Fishhook CDP, Matanuska-Susitna Borough | 4,655 | 1,591 | 1,035 | 1,616 | 171 | 242 | 121 | 24 | 0 | 24 |
| Flat CDP, Yukon-Koyukuk Census Area..... | 0 | 0 | 0 | 0 | 0 | 0 | 0 | 0 | 0 | 0 |
| Fort Greely CDP, Southeast Fairbanks Census Area..... | 510 | 236 | 107 | 156 | 2 | 9 | 3 | 29 | 0 | 29 |
| Fort Yukon city, Yukon-Koyukuk Census Area..... | 581 | 246 | 53 | 195 | 51 | 36 | 26 | 2 | 0 | 2 |
| Four Mile Road CDP, Yukon-Koyukuk Census Area..... | 43 | 14 | 9 | 15 | 4 | 1 | 0 | 0 | 0 | 0 |
| Fox CDP, Fairbanks North Star Borough..... | 417 | 199 | 71 | 97 | 12 | 38 | 22 | 0 | 0 | 0 |
| Fox River CDP, Kenai Peninsula Borough.... | 685 | 146 | 117 | 396 | 20 | 6 | 4 | 0 | 0 | 0 |
| Fritz Creek CDP, Kenai Peninsula Borough.. | 1,932 | 848 | 414 | 490 | 42 | 138 | 74 | 0 | 0 | 0 |
| Funny River CDP, Kenai Peninsula Borough | 877 | 390 | 228 | 166 | 35 | 58 | 21 | 0 | 0 | 0 |
| Gakona CDP, Valdez-Cordova Census Area | 218 | 86 | 51 | 64 | 12 | 5 | 2 | 0 | 0 | 0 |
| Galena city, Yukon-Koyukuk Census Area... | 470 | 190 | 79 | 139 | 15 | 47 | 29 | 0 | 0 | 0 |
| Gambell city, Nome Census Area..... | 681 | 164 | 60 | 297 | 123 | 37 | 23 | 0 | 0 | 0 |
| Game Creek CDP, Hoonah-Angoon Census Area..... | 18 | 7 | 5 | 5 | 1 | 0 | 0 | 0 | 0 | 0 |
| Gateway CDP, Matanuska-Susitna Borough | 5,541 | 1,851 | 1,204 | 1,959 | 238 | 289 | 121 | 11 | 0 | 11 |
| Glacier View CDP, Matanuska-Susitna Borough..... | 234 | 99 | 64 | 52 | 8 | 11 | 5 | 0 | 0 | 0 |
| Glennallen CDP, Valdez-Cordova Census Area..... | 465 | 203 | 90 | 129 | 18 | 25 | 12 | 18 | 0 | 18 |
| Goldstream CDP, Fairbanks North Star Borough..... | 3,552 | 1,579 | 702 | 922 | 86 | 263 | 170 | 5 | 5 | 0 |
| Golovin city, Nome Census Area..... | 156 | 49 | 19 | 72 | 10 | 6 | 4 | 0 | 0 | 0 |
| Goodnews Bay city, Bethel Census Area..... | 243 | 76 | 18 | 99 | 34 | 16 | 13 | 0 | 0 | 0 |
| Grayling city, Yukon-Koyukuk Census Area.. | 194 | 55 | 20 | 66 | 41 | 12 | 10 | 0 | 0 | 0 |
| Gulkana CDP, Valdez-Cordova Census Area..... | 119 | 36 | 14 | 48 | 12 | 9 | 7 | 0 | 0 | 0 |
| Gustavus city, Hoonah-Angoon Census Area..... | 442 | 212 | 116 | 96 | 3 | 15 | 11 | 0 | 0 | 0 |
| Haines CDP, Haines Borough..... | 1,713 | 782 | 349 | 406 | 55 | 121 | 63 | 0 | 0 | 0 |
| Halibut Cove CDP, Kenai Peninsula Borough..... | 76 | 34 | 19 | 12 | 2 | 9 | 1 | 0 | 0 | 0 |
| Happy Valley CDP, Kenai Peninsula Borough..... | 593 | 270 | 134 | 131 | 14 | 44 | 19 | 0 | 0 | 0 |
| Harding-Birch Lakes CDP, Fairbanks North Star Borough..... | 299 | 129 | 73 | 72 | 7 | 18 | 11 | 0 | 0 | 0 |
| Healy CDP, Denali Borough..... | 1,009 | 434 | 230 | 282 | 17 | 46 | 38 | 12 | 0 | 12 |
| Healy Lake CDP, Southeast Fairbanks Census Area..... | 13 | 7 | 1 | 2 | 2 | 1 | 1 | 0 | 0 | 0 |
| Hobart Bay CDP, Hoonah-Angoon Census Area..... | 1 | 1 | 0 | 0 | 0 | 0 | 0 | 0 | 0 | 0 |
| Hollis CDP, Prince of Wales-Hyder Census Area..... | 112 | 44 | 25 | 31 | 2 | 10 | 6 | 0 | 0 | 0 |
| Holy Cross city, Yukon-Koyukuk Census Area..... | 178 | 64 | 17 | 69 | 11 | 17 | 14 | 0 | 0 | 0 |
| Homer city, Kenai Peninsula Borough..... | 4,932 | 2,235 | 991 | 1,232 | 146 | 328 | 166 | 71 | 25 | 46 |
| Hoonah city, Hoonah-Angoon Census Area. | 760 | 305 | 148 | 196 | 61 | 50 | 34 | 0 | 0 | 0 |
| Hooper Bay city, Wade Hampton Census Area..... | 1,093 | 256 | 80 | 557 | 150 | 50 | 36 | 0 | 0 | 0 |

Table 10.

Household Relationship and Group Quarters Population: 2010—Con.

[For information on confidentiality protection, nonsampling error, and definitions, see Selected Appendixes at <www.census.gov/prod/cen2010/cph-1-a.pdf>]

| State Borough and Census Area Place | Household population | | | | | | | Group quarters population | | |
|---|----------------------|-------------|-----------------------------|-------|-----------------|--------------|-------------------|---------------------------|------------------------------|----------------------------------|
| | Total | Householder | Relationship to householder | | | | | Total | Institutionalized population | Non-institutionalized population |
| | | | Spouse | Child | Other relatives | Nonrelatives | | | | |
| | | | | | | Total | Unmarried partner | | | |
| PLACE—Con. | | | | | | | | | | |
| Hope CDP, Kenai Peninsula Borough..... | 192 | 97 | 49 | 28 | 5 | 13 | 4 | 0 | 0 | 0 |
| Houston city, Matanuska-Susitna Borough..... | 1,905 | 731 | 324 | 563 | 111 | 176 | 90 | 7 | 0 | 7 |
| Hughes city, Yukon-Koyukuk Census Area..... | 77 | 31 | 9 | 22 | 4 | 11 | 7 | 0 | 0 | 0 |
| Huslia city, Yukon-Koyukuk Census Area..... | 275 | 91 | 27 | 107 | 29 | 21 | 15 | 0 | 0 | 0 |
| Hydaburg city, Prince of Wales-Hyder Census Area..... | 376 | 128 | 47 | 113 | 43 | 45 | 24 | 0 | 0 | 0 |
| Hyder CDP, Prince of Wales-Hyder Census Area..... | 87 | 48 | 21 | 12 | 3 | 3 | 3 | 0 | 0 | 0 |
| Igiugig CDP, Lake and Peninsula Borough..... | 50 | 16 | 6 | 21 | 2 | 5 | 1 | 0 | 0 | 0 |
| Iliamna CDP, Lake and Peninsula Borough..... | 109 | 39 | 23 | 34 | 5 | 8 | 5 | 0 | 0 | 0 |
| Ivanof Bay CDP, Lake and Peninsula Borough..... | 7 | 2 | 2 | 1 | 2 | 0 | 0 | 0 | 0 | 0 |
| Juneau city and borough, Juneau City and Borough..... | 30,388 | 12,187 | 5,816 | 8,430 | 1,466 | 2,489 | 1,182 | 887 | 408 | 479 |
| Kachemak city, Kenai Peninsula Borough..... | 469 | 235 | 123 | 76 | 16 | 19 | 13 | 3 | 0 | 3 |
| Kake city, Petersburg Census Area..... | 557 | 213 | 101 | 186 | 25 | 32 | 28 | 0 | 0 | 0 |
| Kaktovik city, North Slope Borough..... | 237 | 72 | 28 | 93 | 30 | 14 | 9 | 2 | 0 | 2 |
| Kalifornsky CDP, Kenai Peninsula Borough..... | 7,753 | 2,978 | 1,707 | 2,366 | 287 | 415 | 210 | 97 | 4 | 93 |
| Kaltag city, Yukon-Koyukuk Census Area..... | 190 | 70 | 22 | 61 | 27 | 10 | 9 | 0 | 0 | 0 |
| Karluk CDP, Kodiak Island Borough..... | 37 | 12 | 3 | 14 | 6 | 2 | 2 | 0 | 0 | 0 |
| Kasaan city, Prince of Wales-Hyder Census Area..... | 49 | 23 | 10 | 7 | 5 | 4 | 1 | 0 | 0 | 0 |
| Kasigluk CDP, Bethel Census Area..... | 569 | 113 | 69 | 272 | 101 | 14 | 8 | 0 | 0 | 0 |
| Kasilof CDP, Kenai Peninsula Borough..... | 549 | 232 | 130 | 132 | 31 | 24 | 14 | 0 | 0 | 0 |
| Kenai city, Kenai Peninsula Borough..... | 7,046 | 2,809 | 1,265 | 2,193 | 279 | 500 | 256 | 54 | 7 | 47 |
| Kenny Lake CDP, Valdez-Cordova Census Area..... | 355 | 145 | 75 | 109 | 13 | 13 | 5 | 0 | 0 | 0 |
| Ketchikan city, Ketchikan Gateway Borough..... | 7,857 | 3,259 | 1,227 | 2,160 | 516 | 695 | 296 | 193 | 120 | 73 |
| Kiana city, Northwest Arctic Borough..... | 361 | 101 | 39 | 134 | 63 | 24 | 8 | 0 | 0 | 0 |
| King Cove city, Aleutians East Borough..... | 500 | 181 | 78 | 175 | 24 | 42 | 24 | 438 | 0 | 438 |
| King Salmon CDP, Bristol Bay Borough..... | 358 | 157 | 66 | 83 | 25 | 27 | 16 | 16 | 0 | 16 |
| Kipnuk CDP, Bethel Census Area..... | 639 | 153 | 83 | 311 | 78 | 14 | 5 | 0 | 0 | 0 |
| Kivalina city, Northwest Arctic Borough..... | 374 | 85 | 39 | 146 | 91 | 13 | 8 | 0 | 0 | 0 |
| Klawock city, Prince of Wales-Hyder Census Area..... | 755 | 297 | 125 | 213 | 59 | 61 | 35 | 0 | 0 | 0 |
| Klukwan CDP, Hoonah-Angoon Census Area..... | 95 | 41 | 12 | 25 | 9 | 8 | 5 | 0 | 0 | 0 |
| Knik-Fairview CDP, Matanuska-Susitna Borough..... | 14,912 | 5,040 | 3,064 | 5,232 | 692 | 884 | 414 | 11 | 0 | 11 |
| Knik River CDP, Matanuska-Susitna Borough..... | 741 | 296 | 158 | 225 | 23 | 39 | 25 | 3 | 0 | 3 |
| Kobuk city, Northwest Arctic Borough..... | 151 | 36 | 12 | 67 | 24 | 12 | 8 | 0 | 0 | 0 |
| Kodiak city, Kodiak Island Borough..... | 5,986 | 2,039 | 921 | 1,863 | 565 | 598 | 179 | 144 | 51 | 93 |
| Kodiak Station CDP, Kodiak Island Borough | 1,170 | 332 | 308 | 520 | 7 | 3 | 1 | 131 | 0 | 131 |
| Kokhanok CDP, Lake and Peninsula Borough..... | 170 | 52 | 18 | 63 | 30 | 7 | 6 | 0 | 0 | 0 |
| Koliganek CDP, Dillingham Census Area..... | 209 | 55 | 30 | 101 | 18 | 5 | 2 | 0 | 0 | 0 |
| Kongiganak CDP, Bethel Census Area..... | 439 | 94 | 50 | 209 | 67 | 19 | 12 | 0 | 0 | 0 |
| Kotlik city, Wade Hampton Census Area..... | 577 | 128 | 63 | 273 | 75 | 38 | 25 | 0 | 0 | 0 |
| Kotzebue city, Northwest Arctic Borough..... | 3,154 | 954 | 394 | 1,238 | 344 | 224 | 116 | 47 | 10 | 37 |
| Koyuk city, Nome Census Area..... | 332 | 89 | 26 | 162 | 32 | 23 | 18 | 0 | 0 | 0 |
| Koyukuk city, Yukon-Koyukuk Census Area. | 96 | 42 | 9 | 31 | 6 | 8 | 7 | 0 | 0 | 0 |
| Kupreanof city, Petersburg Census Area..... | 27 | 15 | 4 | 5 | 0 | 3 | 2 | 0 | 0 | 0 |
| Kwethluk city, Bethel Census Area..... | 721 | 172 | 75 | 332 | 115 | 27 | 16 | 0 | 0 | 0 |
| Kwigillingok CDP, Bethel Census Area..... | 319 | 82 | 51 | 128 | 50 | 8 | 6 | 2 | 0 | 2 |
| Lake Louise CDP, Matanuska-Susitna Borough..... | 46 | 25 | 12 | 7 | 1 | 1 | 1 | 0 | 0 | 0 |
| Lake Minchumina CDP, Yukon-Koyukuk Census Area..... | 13 | 6 | 2 | 2 | 1 | 2 | 2 | 0 | 0 | 0 |
| Lakes CDP, Matanuska-Susitna Borough..... | 8,303 | 2,883 | 1,857 | 2,755 | 379 | 429 | 182 | 61 | 0 | 61 |
| Larsen Bay city, Kodiak Island Borough..... | 87 | 34 | 12 | 28 | 6 | 7 | 5 | 0 | 0 | 0 |
| Lazy Mountain CDP, Matanuska-Susitna Borough..... | 1,429 | 512 | 336 | 452 | 46 | 83 | 41 | 50 | 30 | 20 |
| Levelock CDP, Lake and Peninsula Borough | 69 | 27 | 8 | 25 | 2 | 7 | 4 | 0 | 0 | 0 |
| Lime Village CDP, Bethel Census Area..... | 29 | 11 | 3 | 7 | 3 | 5 | 4 | 0 | 0 | 0 |
| Livengood CDP, Yukon-Koyukuk Census Area..... | 9 | 7 | 1 | 1 | 0 | 0 | 0 | 4 | 0 | 4 |
| Loring CDP, Ketchikan Gateway Borough.... | 4 | 3 | 0 | 1 | 0 | 0 | 0 | 0 | 0 | 0 |
| Lowell Point CDP, Kenai Peninsula Borough | 78 | 36 | 9 | 3 | 3 | 27 | 5 | 2 | 0 | 2 |
| Lower Kalskag city, Bethel Census Area..... | 282 | 75 | 27 | 107 | 60 | 13 | 7 | 0 | 0 | 0 |
| Lutak CDP, Haines Borough..... | 49 | 25 | 16 | 7 | 0 | 1 | 1 | 0 | 0 | 0 |
| McCarthy CDP, Valdez-Cordova Census Area..... | 28 | 20 | 6 | 2 | 0 | 0 | 0 | 0 | 0 | 0 |

Table 10.

Household Relationship and Group Quarters Population: 2010—Con.

[For information on confidentiality protection, nonsampling error, and definitions, see Selected Appendixes at <www.census.gov/prod/cen2010/cph-1-a.pdf>]

| State Borough and Census Area Place | Household population | | | | | | | Group quarters population | | |
|--|----------------------|-------------|-----------------------------|-------|-----------------|--------------|-------------------|---------------------------|------------------------------|----------------------------------|
| | Total | Householder | Relationship to householder | | | | | Total | Institutionalized population | Non-institutionalized population |
| | | | Spouse | Child | Other relatives | Nonrelatives | | | | |
| | | | | | | Total | Unmarried partner | | | |
| PLACE—Con. | | | | | | | | | | |
| McGrath city, Yukon-Koyukuk Census Area. | 346 | 147 | 65 | 95 | 16 | 23 | 10 | 0 | 0 | 0 |
| McKinley Park CDP, Denali Borough..... | 185 | 109 | 36 | 25 | 0 | 15 | 9 | 0 | 0 | 0 |
| Manley Hot Springs CDP, Yukon-Koyukuk Census Area..... | 89 | 41 | 20 | 23 | 4 | 1 | 1 | 0 | 0 | 0 |
| Manokotak city, Dillingham Census Area..... | 442 | 121 | 59 | 183 | 62 | 17 | 11 | 0 | 0 | 0 |
| Marshall city, Wade Hampton Census Area.. | 414 | 100 | 55 | 184 | 51 | 24 | 13 | 0 | 0 | 0 |
| Meadow Lakes CDP, Matanuska-Susitna Borough..... | 7,570 | 2,717 | 1,501 | 2,413 | 420 | 519 | 272 | 0 | 0 | 0 |
| Mekoryuk city, Bethel Census Area..... | 191 | 70 | 27 | 58 | 29 | 7 | 6 | 0 | 0 | 0 |
| Mendeltna CDP, Valdez-Cordova Census Area..... | 39 | 19 | 13 | 5 | 0 | 2 | 1 | 0 | 0 | 0 |
| Mentasta Lake CDP, Valdez-Cordova Census Area..... | 112 | 46 | 13 | 38 | 4 | 11 | 7 | 0 | 0 | 0 |
| Mertarvik CDP, Bethel Census Area..... | 0 | 0 | 0 | 0 | 0 | 0 | 0 | 0 | 0 | 0 |
| Metlakatla CDP, Prince of Wales-Hyder Census Area..... | 1,405 | 493 | 234 | 471 | 144 | 63 | 31 | 0 | 0 | 0 |
| Minto CDP, Yukon-Koyukuk Census Area.... | 210 | 65 | 17 | 73 | 39 | 16 | 12 | 0 | 0 | 0 |
| Moose Creek CDP, Fairbanks North Star Borough..... | 743 | 305 | 133 | 219 | 28 | 58 | 30 | 4 | 0 | 4 |
| Moose Pass CDP, Kenai Peninsula Borough | 219 | 93 | 44 | 64 | 6 | 12 | 8 | 0 | 0 | 0 |
| Mosquito Lake CDP, Haines Borough..... | 309 | 138 | 72 | 76 | 4 | 19 | 15 | 0 | 0 | 0 |
| Mountain Village city, Wade Hampton Census Area..... | 813 | 184 | 75 | 376 | 143 | 35 | 16 | 0 | 0 | 0 |
| Mud Bay CDP, Haines Borough..... | 212 | 104 | 62 | 35 | 1 | 10 | 8 | 0 | 0 | 0 |
| Nabesna CDP, Valdez-Cordova Census Area..... | 5 | 3 | 2 | 0 | 0 | 0 | 0 | 0 | 0 | 0 |
| Naknek CDP, Bristol Bay Borough..... | 544 | 231 | 106 | 142 | 20 | 45 | 27 | 0 | 0 | 0 |
| Nanwalek CDP, Kenai Peninsula Borough... | 254 | 55 | 30 | 117 | 29 | 23 | 8 | 0 | 0 | 0 |
| Napakia city, Bethel Census Area..... | 354 | 96 | 39 | 137 | 61 | 21 | 14 | 0 | 0 | 0 |
| Napaskiak city, Bethel Census Area..... | 405 | 94 | 57 | 185 | 56 | 13 | 9 | 0 | 0 | 0 |
| Naukati Bay CDP, Prince of Wales-Hyder Census Area..... | 113 | 49 | 20 | 20 | 13 | 11 | 2 | 0 | 0 | 0 |
| Nelchina CDP, Valdez-Cordova Census Area..... | 59 | 30 | 19 | 9 | 0 | 1 | 1 | 0 | 0 | 0 |
| Nelson Lagoon CDP, Aleutians East Borough..... | 52 | 22 | 12 | 11 | 1 | 6 | 2 | 0 | 0 | 0 |
| Nenana city, Yukon-Koyukuk Census Area.. | 378 | 171 | 64 | 99 | 15 | 29 | 18 | 0 | 0 | 0 |
| New Allakaket CDP, Yukon-Koyukuk Census Area..... | 66 | 18 | 9 | 29 | 5 | 5 | 2 | 0 | 0 | 0 |
| Newhalen city, Lake and Peninsula Borough | 190 | 50 | 21 | 87 | 22 | 10 | 5 | 0 | 0 | 0 |
| New Stuyahok city, Dillingham Census Area | 510 | 114 | 58 | 206 | 110 | 22 | 7 | 0 | 0 | 0 |
| Newtok CDP, Bethel Census Area..... | 354 | 70 | 37 | 177 | 67 | 3 | 2 | 0 | 0 | 0 |
| Nightmute city, Bethel Census Area..... | 280 | 59 | 35 | 135 | 41 | 10 | 5 | 0 | 0 | 0 |
| Nikiski CDP, Kenai Peninsula Borough..... | 4,482 | 1,689 | 927 | 1,388 | 225 | 253 | 131 | 11 | 8 | 3 |
| Nikolaevsk CDP, Kenai Peninsula Borough.. | 318 | 107 | 60 | 136 | 10 | 5 | 3 | 0 | 0 | 0 |
| Nikolai city, Yukon-Koyukuk Census Area.... | 94 | 37 | 13 | 24 | 12 | 8 | 6 | 0 | 0 | 0 |
| Nikolski CDP, Aleutians West Census Area.. | 18 | 13 | 3 | 0 | 1 | 1 | 1 | 0 | 0 | 0 |
| Ninilchik CDP, Kenai Peninsula Borough..... | 883 | 412 | 210 | 181 | 22 | 58 | 37 | 0 | 0 | 0 |
| Noatak CDP, Northwest Arctic Borough..... | 514 | 114 | 55 | 248 | 66 | 31 | 16 | 0 | 0 | 0 |
| Nome city, Nome Census Area..... | 3,407 | 1,216 | 514 | 1,123 | 264 | 290 | 154 | 191 | 151 | 40 |
| Nondalton city, Lake and Peninsula Borough | 164 | 57 | 23 | 66 | 4 | 14 | 13 | 0 | 0 | 0 |
| Noorvik city, Northwest Arctic Borough..... | 668 | 153 | 56 | 277 | 135 | 47 | 27 | 0 | 0 | 0 |
| North Pole city, Fairbanks North Star Borough..... | 2,107 | 828 | 423 | 659 | 81 | 116 | 48 | 10 | 10 | 0 |
| Northway CDP, Southeast Fairbanks Census Area..... | 71 | 27 | 8 | 24 | 7 | 5 | 2 | 0 | 0 | 0 |
| Northway Junction CDP, Southeast Fairbanks Census Area..... | 54 | 20 | 9 | 19 | 3 | 3 | 2 | 0 | 0 | 0 |
| Northway Village CDP, Southeast Fairbanks Census Area..... | 98 | 30 | 7 | 29 | 26 | 6 | 4 | 0 | 0 | 0 |
| Nuiqsut city, North Slope Borough..... | 396 | 114 | 40 | 155 | 49 | 38 | 23 | 6 | 0 | 6 |
| Nulato city, Yukon-Koyukuk Census Area.... | 264 | 92 | 31 | 90 | 35 | 16 | 11 | 0 | 0 | 0 |
| Nunam Iqua city, Wade Hampton Census Area..... | 187 | 43 | 18 | 84 | 30 | 12 | 7 | 0 | 0 | 0 |
| Nunapitchuk city, Bethel Census Area..... | 496 | 124 | 70 | 238 | 52 | 12 | 4 | 0 | 0 | 0 |
| Old Harbor city, Kodiak Island Borough..... | 218 | 84 | 25 | 76 | 19 | 14 | 9 | 0 | 0 | 0 |
| Oscarville CDP, Bethel Census Area..... | 70 | 15 | 8 | 33 | 9 | 5 | 2 | 0 | 0 | 0 |
| Ouzinkie city, Kodiak Island Borough..... | 161 | 56 | 25 | 54 | 19 | 7 | 6 | 0 | 0 | 0 |
| Palmer city, Matanuska-Susitna Borough..... | 5,514 | 2,113 | 932 | 1,880 | 236 | 353 | 155 | 423 | 155 | 268 |
| Paxson CDP, Valdez-Cordova Census Area | 40 | 22 | 9 | 4 | 0 | 5 | 0 | 0 | 0 | 0 |
| Pedro Bay CDP, Lake and Peninsula Borough..... | 42 | 19 | 6 | 14 | 1 | 2 | 2 | 0 | 0 | 0 |
| Pelican city, Hoonah-Angoon Census Area.. | 88 | 41 | 17 | 17 | 5 | 8 | 6 | 0 | 0 | 0 |

Table 10.

Household Relationship and Group Quarters Population: 2010—Con.

[For information on confidentiality protection, nonsampling error, and definitions, see Selected Appendixes at <www.census.gov/prod/cen2010/cph-1-a.pdf>]

| State Borough and Census Area Place | Household population | | | | | | | Group quarters population | | |
|---|----------------------|-------------|-----------------------------|-------|-----------------|--------------|-------------------|---------------------------|------------------------------|----------------------------------|
| | Total | Householder | Relationship to householder | | | | | Total | Institutionalized population | Non-institutionalized population |
| | | | Spouse | Child | Other relatives | Nonrelatives | | | | |
| | | | | | | Total | Unmarried partner | | | |
| PLACE—Con. | | | | | | | | | | |
| Perryville CDP, Lake and Peninsula Borough..... | 113 | 38 | 11 | 31 | 16 | 17 | 9 | 0 | 0 | 0 |
| Petersburg city, Petersburg Census Area..... | 2,905 | 1,252 | 618 | 780 | 91 | 164 | 96 | 43 | 0 | 43 |
| Petersville CDP, Matanuska-Susitna Borough..... | 4 | 4 | 0 | 0 | 0 | 0 | 0 | 0 | 0 | 0 |
| Pilot Point city, Lake and Peninsula Borough | 68 | 27 | 11 | 21 | 6 | 3 | 2 | 0 | 0 | 0 |
| Pilot Station city, Wade Hampton Census Area..... | 568 | 121 | 59 | 269 | 87 | 32 | 17 | 0 | 0 | 0 |
| Pitkas Point CDP, Wade Hampton Census Area..... | 109 | 31 | 12 | 48 | 14 | 4 | 2 | 0 | 0 | 0 |
| Platinum city, Bethel Census Area..... | 61 | 19 | 9 | 26 | 5 | 2 | 2 | 0 | 0 | 0 |
| Pleasant Valley CDP, Fairbanks North Star Borough..... | 725 | 312 | 157 | 190 | 16 | 50 | 28 | 0 | 0 | 0 |
| Point Baker CDP, Prince of Wales-Hyder Census Area..... | 15 | 8 | 2 | 2 | 1 | 2 | 2 | 0 | 0 | 0 |
| Point Hope city, North Slope Borough..... | 674 | 186 | 67 | 265 | 108 | 48 | 30 | 0 | 0 | 0 |
| Point Lay CDP, North Slope Borough..... | 189 | 60 | 13 | 75 | 21 | 20 | 18 | 0 | 0 | 0 |
| Point MacKenzie CDP, Matanuska-Susitna Borough..... | 403 | 112 | 53 | 94 | 18 | 126 | 3 | 126 | 126 | 0 |
| Point Possession CDP, Kenai Peninsula Borough..... | 3 | 3 | 0 | 0 | 0 | 0 | 0 | 0 | 0 | 0 |
| Pope-Vannoy Landing CDP, Lake and Peninsula Borough..... | 6 | 3 | 1 | 2 | 0 | 0 | 0 | 0 | 0 | 0 |
| Portage Creek CDP, Dillingham Census Area..... | 2 | 1 | 1 | 0 | 0 | 0 | 0 | 0 | 0 | 0 |
| Port Alexander city, Petersburg Census Area..... | 52 | 22 | 12 | 16 | 0 | 2 | 2 | 0 | 0 | 0 |
| Port Alsworth CDP, Lake and Peninsula Borough..... | 159 | 44 | 33 | 70 | 2 | 10 | 3 | 0 | 0 | 0 |
| Port Clarence CDP, Nome Census Area..... | 0 | 0 | 0 | 0 | 0 | 0 | 0 | 24 | 0 | 24 |
| Port Graham CDP, Kenai Peninsula Borough..... | 177 | 79 | 22 | 60 | 4 | 12 | 7 | 0 | 0 | 0 |
| Port Heiden city, Lake and Peninsula Borough..... | 102 | 35 | 17 | 28 | 17 | 5 | 3 | 0 | 0 | 0 |
| Port Lions city, Kodiak Island Borough..... | 194 | 77 | 47 | 59 | 4 | 7 | 4 | 0 | 0 | 0 |
| Port Protection CDP, Prince of Wales-Hyder Census Area..... | 48 | 26 | 9 | 9 | 1 | 3 | 2 | 0 | 0 | 0 |
| Primrose CDP, Kenai Peninsula Borough..... | 78 | 38 | 22 | 13 | 1 | 4 | 2 | 0 | 0 | 0 |
| Prudhoe Bay CDP, North Slope Borough..... | 0 | 0 | 0 | 0 | 0 | 0 | 0 | 2,174 | 0 | 2,174 |
| Quinhagak city, Bethel Census Area..... | 669 | 165 | 72 | 277 | 131 | 24 | 15 | 0 | 0 | 0 |
| Rampart CDP, Yukon-Koyukuk Census Area..... | 24 | 10 | 3 | 5 | 5 | 1 | 1 | 0 | 0 | 0 |
| Red Devil CDP, Bethel Census Area..... | 23 | 12 | 3 | 1 | 6 | 1 | 0 | 0 | 0 | 0 |
| Red Dog Mine CDP, Northwest Arctic Borough..... | 0 | 0 | 0 | 0 | 0 | 0 | 0 | 309 | 0 | 309 |
| Ridgeway CDP, Kenai Peninsula Borough... | 2,004 | 780 | 449 | 587 | 89 | 99 | 42 | 18 | 0 | 18 |
| Ruby city, Yukon-Koyukuk Census Area..... | 166 | 62 | 25 | 57 | 11 | 11 | 10 | 0 | 0 | 0 |
| Russian Mission city, Wade Hampton Census Area..... | 312 | 73 | 38 | 145 | 44 | 12 | 5 | 0 | 0 | 0 |
| St. George city, Aleutians West Census Area..... | 98 | 42 | 18 | 27 | 6 | 5 | 5 | 4 | 0 | 4 |
| St. Mary's city, Wade Hampton Census Area | 504 | 151 | 53 | 204 | 47 | 49 | 29 | 3 | 0 | 3 |
| St. Michael city, Nome Census Area..... | 401 | 96 | 36 | 166 | 65 | 38 | 20 | 0 | 0 | 0 |
| St. Paul city, Aleutians West Census Area.... | 455 | 162 | 58 | 156 | 40 | 39 | 23 | 24 | 0 | 24 |
| Salamatof CDP, Kenai Peninsula Borough..... | 582 | 246 | 120 | 155 | 25 | 36 | 13 | 398 | 398 | 0 |
| Salcha CDP, Fairbanks North Star Borough. | 1,095 | 429 | 236 | 365 | 31 | 34 | 25 | 0 | 0 | 0 |
| Sand Point city, Aleutians East Borough..... | 626 | 246 | 101 | 201 | 26 | 52 | 30 | 350 | 0 | 350 |
| Savoonga city, Nome Census Area..... | 671 | 166 | 67 | 280 | 123 | 35 | 21 | 0 | 0 | 0 |
| Saxman city, Ketchikan Gateway Borough... | 371 | 120 | 48 | 114 | 61 | 28 | 12 | 40 | 0 | 40 |
| Scammon Bay city, Wade Hampton Census Area..... | 474 | 96 | 44 | 250 | 60 | 24 | 14 | 0 | 0 | 0 |
| Selawik city, Northwest Arctic Borough..... | 829 | 186 | 67 | 380 | 137 | 59 | 25 | 0 | 0 | 0 |
| Seldovia city, Kenai Peninsula Borough..... | 255 | 121 | 54 | 50 | 6 | 24 | 10 | 0 | 0 | 0 |
| Seldovia Village CDP, Kenai Peninsula Borough..... | 165 | 74 | 35 | 36 | 9 | 11 | 10 | 0 | 0 | 0 |
| Seward city, Kenai Peninsula Borough..... | 1,984 | 928 | 364 | 463 | 59 | 170 | 86 | 709 | 585 | 124 |
| Shageluk city, Yukon-Koyukuk Census Area | 83 | 36 | 7 | 25 | 6 | 9 | 9 | 0 | 0 | 0 |
| Shaktolik city, Nome Census Area..... | 251 | 64 | 33 | 104 | 40 | 10 | 7 | 0 | 0 | 0 |
| Shishmaref city, Nome Census Area..... | 563 | 141 | 47 | 272 | 68 | 35 | 26 | 0 | 0 | 0 |
| Shungnak city, Northwest Arctic Borough.... | 262 | 62 | 21 | 106 | 47 | 26 | 7 | 0 | 0 | 0 |
| Silver Springs CDP, Valdez-Cordova Census Area..... | 114 | 44 | 28 | 36 | 3 | 3 | 2 | 0 | 0 | 0 |

Table 10.

Household Relationship and Group Quarters Population: 2010—Con.

[For information on confidentiality protection, nonsampling error, and definitions, see Selected Appendixes at <www.census.gov/prod/cen2010/cph-1-a.pdf>]

| State Borough and Census Area Place | Household population | | | | | | | Group quarters population | | |
|--|----------------------|------------------|-----------------------------|-------|--------------------|--------------|----------------------|---------------------------|--------------------------------------|--|
| | Total | House- holder | Relationship to householder | | | | | Total | Institution- alized population | Non- institution- alized population |
| | | | Spouse | Child | Other relatives | Nonrelatives | | | | |
| | | | | | | Total | Unmarried partner | | | |
| PLACE--Con. | | | | | | | | | | |
| Sitka city and borough, Sitka City and Borough..... | 8,626 | 3,545 | 1,614 | 2,399 | 429 | 639 | 326 | 255 | 95 | 160 |
| Skagway CDP, Skagway Municipality..... | 891 | 410 | 188 | 176 | 25 | 92 | 44 | 29 | 0 | 29 |
| Skwentna CDP, Matanuska-Susitna Borough..... | 37 | 20 | 12 | 3 | 1 | 1 | 0 | 0 | 0 | 0 |
| Slana CDP, Valdez-Cordova Census Area... | 147 | 77 | 32 | 21 | 12 | 5 | 3 | 0 | 0 | 0 |
| Sleetmute CDP, Bethel Census Area..... | 86 | 36 | 10 | 26 | 5 | 9 | 6 | 0 | 0 | 0 |
| Soldotna city, Kenai Peninsula Borough..... | 4,091 | 1,720 | 757 | 1,231 | 139 | 244 | 109 | 72 | 53 | 19 |
| South Naknek CDP, Bristol Bay Borough..... | 79 | 35 | 13 | 22 | 3 | 6 | 4 | 0 | 0 | 0 |
| South Van Horn CDP, Fairbanks North Star Borough..... | 544 | 223 | 80 | 139 | 22 | 80 | 32 | 14 | 0 | 14 |
| Stebbins city, Nome Census Area..... | 556 | 134 | 45 | 244 | 91 | 42 | 25 | 0 | 0 | 0 |
| Steele Creek CDP, Fairbanks North Star Borough..... | 6,660 | 2,525 | 1,597 | 1,920 | 257 | 361 | 183 | 2 | 0 | 2 |
| Sterling CDP, Kenai Peninsula Borough..... | 5,598 | 2,254 | 1,392 | 1,488 | 198 | 266 | 131 | 19 | 12 | 7 |
| Stevens Village CDP, Yukon-Koyukuk Census Area..... | 78 | 26 | 3 | 24 | 13 | 12 | 10 | 0 | 0 | 0 |
| Stony River CDP, Bethel Census Area..... | 54 | 20 | 6 | 22 | 2 | 4 | 4 | 0 | 0 | 0 |
| Sunrise CDP, Kenai Peninsula Borough..... | 18 | 10 | 4 | 4 | 0 | 0 | 0 | 0 | 0 | 0 |
| Susitna CDP, Matanuska-Susitna Borough.. | 18 | 10 | 7 | 0 | 0 | 1 | 1 | 0 | 0 | 0 |
| Susitna North CDP, Matanuska-Susitna Borough..... | 1,260 | 570 | 264 | 300 | 37 | 89 | 45 | 0 | 0 | 0 |
| Sutton-Alpine CDP, Matanuska-Susitna Borough..... | 965 | 393 | 195 | 268 | 52 | 57 | 33 | 482 | 482 | 0 |
| Takotna CDP, Yukon-Koyukuk Census Area | 52 | 22 | 9 | 14 | 3 | 4 | 1 | 0 | 0 | 0 |
| Talkeetna CDP, Matanuska-Susitna Borough..... | 876 | 449 | 173 | 172 | 12 | 70 | 46 | 0 | 0 | 0 |
| Tanacross CDP, Southeast Fairbanks Census Area..... | 136 | 53 | 18 | 48 | 7 | 10 | 8 | 0 | 0 | 0 |
| Tanaina CDP, Matanuska-Susitna Borough. | 8,176 | 2,713 | 1,699 | 2,962 | 333 | 469 | 218 | 21 | 5 | 16 |
| Tanana city, Yukon-Koyukuk Census Area... | 241 | 100 | 31 | 80 | 21 | 9 | 9 | 5 | 5 | 0 |
| Tatitlek CDP, Valdez-Cordova Census Area. | 88 | 36 | 10 | 30 | 4 | 8 | 6 | 0 | 0 | 0 |
| Tazlina CDP, Valdez-Cordova Census Area. | 297 | 111 | 54 | 88 | 24 | 20 | 16 | 0 | 0 | 0 |
| Teller city, Nome Census Area..... | 229 | 72 | 14 | 91 | 30 | 22 | 3 | 0 | 0 | 0 |
| Tenakee Springs city, Hoonah-Angoon Census Area..... | 131 | 72 | 38 | 17 | 0 | 4 | 4 | 0 | 0 | 0 |
| Tetlin CDP, Southeast Fairbanks Census Area..... | 127 | 43 | 12 | 47 | 13 | 12 | 6 | 0 | 0 | 0 |
| Thorne Bay city, Prince of Wales-Hyder Census Area..... | 467 | 214 | 109 | 116 | 8 | 20 | 18 | 4 | 0 | 4 |
| Togiak city, Dillingham Census Area..... | 817 | 231 | 96 | 361 | 89 | 40 | 31 | 0 | 0 | 0 |
| Tok CDP, Southeast Fairbanks Census Area..... | 1,256 | 532 | 254 | 336 | 53 | 81 | 63 | 2 | 0 | 2 |
| Toksook Bay city, Bethel Census Area..... | 590 | 125 | 78 | 297 | 68 | 22 | 11 | 0 | 0 | 0 |
| Tolsona CDP, Valdez-Cordova Census Area | 30 | 18 | 9 | 2 | 1 | 0 | 0 | 0 | 0 | 0 |
| Tonsina CDP, Valdez-Cordova Census Area | 78 | 39 | 13 | 15 | 7 | 4 | 4 | 0 | 0 | 0 |
| Trapper Creek CDP, Matanuska-Susitna Borough..... | 481 | 225 | 100 | 106 | 21 | 29 | 17 | 0 | 0 | 0 |
| Tuluksak CDP, Bethel Census Area..... | 373 | 92 | 39 | 148 | 73 | 21 | 7 | 0 | 0 | 0 |
| Tuntutuliak CDP, Bethel Census Area..... | 408 | 96 | 51 | 180 | 66 | 15 | 7 | 0 | 0 | 0 |
| Tununak CDP, Bethel Census Area..... | 327 | 84 | 43 | 155 | 26 | 19 | 13 | 0 | 0 | 0 |
| Twin Hills CDP, Dillingham Census Area..... | 74 | 29 | 6 | 24 | 6 | 9 | 8 | 0 | 0 | 0 |
| Two Rivers CDP, Fairbanks North Star Borough..... | 719 | 296 | 161 | 196 | 22 | 44 | 29 | 0 | 0 | 0 |
| Tyonek CDP, Kenai Peninsula Borough..... | 171 | 70 | 18 | 62 | 10 | 11 | 9 | 0 | 0 | 0 |
| Ugashik CDP, Lake and Peninsula Borough. | 12 | 7 | 2 | 1 | 2 | 0 | 0 | 0 | 0 | 0 |
| Unalakleet city, Nome Census Area..... | 688 | 225 | 104 | 263 | 53 | 43 | 29 | 0 | 0 | 0 |
| Unalaska city, Aleutians West Census Area. | 2,277 | 927 | 400 | 654 | 101 | 195 | 74 | 2,099 | 4 | 2,095 |
| Upper Kalskag city, Bethel Census Area..... | 210 | 60 | 26 | 88 | 28 | 8 | 4 | 0 | 0 | 0 |
| Valdez city, Valdez-Cordova Census Area... | 3,827 | 1,573 | 762 | 1,097 | 116 | 279 | 126 | 149 | 17 | 132 |
| Venetie CDP, Yukon-Koyukuk Census Area. | 166 | 61 | 16 | 54 | 25 | 10 | 9 | 0 | 0 | 0 |
| Wainwright city, North Slope Borough..... | 536 | 147 | 64 | 226 | 69 | 30 | 23 | 20 | 0 | 20 |
| Wales city, Nome Census Area..... | 145 | 43 | 15 | 53 | 22 | 12 | 6 | 0 | 0 | 0 |
| Wasilla city, Matanuska-Susitna Borough.... | 7,736 | 2,962 | 1,379 | 2,507 | 347 | 541 | 249 | 95 | 48 | 47 |
| Whale Pass CDP, Prince of Wales-Hyder Census Area..... | 31 | 20 | 6 | 5 | 0 | 0 | 0 | 0 | 0 | 0 |
| White Mountain city, Nome Census Area..... | 190 | 65 | 14 | 82 | 17 | 12 | 11 | 0 | 0 | 0 |
| Whitestone CDP, Southeast Fairbanks Census Area..... | 97 | 22 | 17 | 35 | 2 | 21 | 1 | 0 | 0 | 0 |
| Whitestone Logging Camp CDP, Hoonah-Angoon Census Area..... | 17 | 8 | 4 | 5 | 0 | 0 | 0 | 0 | 0 | 0 |
| Whittier city, Valdez-Cordova Census Area.. | 220 | 114 | 33 | 36 | 9 | 28 | 14 | 0 | 0 | 0 |
| Willow CDP, Matanuska-Susitna Borough.... | 2,091 | 893 | 487 | 504 | 72 | 135 | 66 | 11 | 0 | 11 |

Table 10.

Household Relationship and Group Quarters Population: 2010—Con.

[For information on confidentiality protection, nonsampling error, and definitions, see Selected Appendixes at <www.census.gov/prod/cen2010/cph-1-a.pdf>]

| State Borough and Census Area Place | Household population | | | | | | | Group quarters population | | |
|---|----------------------|-------------|-----------------------------|-------|-----------------|--------------|-------------------|---------------------------|------------------------------|----------------------------------|
| | Total | Householder | Relationship to householder | | | | | Total | Institutionalized population | Non-institutionalized population |
| | | | Spouse | Child | Other relatives | Nonrelatives | | | | |
| | | | | | | Total | Unmarried partner | | | |
| | Total | Householder | Spouse | Child | Other relatives | Total | Unmarried partner | Total | Institutionalized population | Non-institutionalized population |
| PLACE—Con. | | | | | | | | | | |
| Willow Creek CDP, Valdez-Cordova Census Area..... | 191 | 92 | 42 | 45 | 4 | 8 | 5 | 0 | 0 | 0 |
| Wiseman CDP, Yukon-Koyukuk Census Area..... | 14 | 5 | 3 | 2 | 3 | 1 | 0 | 0 | 0 | 0 |
| Womens Bay CDP, Kodiak Island Borough.. | 719 | 283 | 164 | 202 | 22 | 48 | 24 | 0 | 0 | 0 |
| Wrangell city and borough, Wrangell City and Borough..... | 2,350 | 1,053 | 497 | 586 | 63 | 151 | 92 | 19 | 16 | 3 |
| Yakutat CDP, Yakutat City and Borough..... | 644 | 270 | 102 | 177 | 43 | 52 | 32 | 18 | 0 | 18 |

Table 11.
Housing Occupancy and Tenure: 2010

[For information on confidentiality protection, nonsampling error, and definitions, see Selected Appendixes at <www.census.gov/prod/cen2010/cph-1-a.pdf>]

| State Borough and Census Area Census Subarea Place | Total housing units | Occupied housing units | | | | | | Vacant housing units | | | | | | | |
|---|---------------------------|------------------------|----------------|--|--------------------|-----------------------------|------------------------------|----------------------|--|----------------------|----------------|------------|--|--|--|
| | | Total | Owner occupied | | Renter occupied | Average household size | | Total | For seasonal, recrea- tional, or occasional use | Vacancy rate | | | | | |
| | | | Number | Percent of occupied housing units | | Owner- occupied units | Renter- occupied units | | | Available housing | Home- owner | Rental | | | |
| | | | | | | | | | | | | | | | |
| Alaska..... | 306,967 | 258,058 | 162,765 | 63.1 | 95,293 | 2.76 | 2.47 | 48,909 | 27,901 | 3.6 | 1.7 | 6.6 | | | |
| Aleutians East Borough..... | 747 | 553 | 285 | 51.5 | 268 | 2.61 | 2.50 | 194 | 111 | 7.5 | 0.0 | 14.3 | | | |
| Aleutians East census subarea..... | 747 | 553 | 285 | 51.5 | 268 | 2.61 | 2.50 | 194 | 111 | 7.5 | 0.0 | 14.3 | | | |
| Akutan city..... | 44 | 40 | 13 | 32.5 | 27 | 1.92 | 2.41 | 4 | 0 | 0.0 | 0.0 | 0.0 | | | |
| Cold Bay city..... | 82 | 46 | 5 | 10.9 | 41 | 1.20 | 2.46 | 36 | 30 | 8.0 | 0.0 | 8.9 | | | |
| False Pass city..... | 40 | 15 | 8 | 53.3 | 7 | 3.00 | 1.57 | 25 | 2 | 60.5 | 0.0 | 76.7 | | | |
| King Cove city..... | 229 | 181 | 96 | 53.0 | 85 | 2.90 | 2.61 | 48 | 18 | 7.6 | 0.0 | 15.0 | | | |
| Nelson Lagoon CDP..... | 32 | 22 | 15 | 68.2 | 7 | 2.47 | 2.14 | 10 | 9 | 0.0 | 0.0 | 0.0 | | | |
| Sand Point city..... | 290 | 246 | 146 | 59.3 | 100 | 2.53 | 2.56 | 44 | 29 | 1.2 | 0.0 | 2.9 | | | |
| Aleutians West Census Area..... | 1,929 | 1,212 | 391 | 32.3 | 821 | 2.79 | 2.35 | 717 | 92 | 8.3 | 7.2 | 9.0 | | | |
| Aleutians West census subarea..... | 1,929 | 1,212 | 391 | 32.3 | 821 | 2.79 | 2.35 | 717 | 92 | 8.3 | 7.2 | 9.0 | | | |
| Adak city..... | 500 | 44 | 30 | 68.2 | 14 | 2.50 | 2.43 | 456 | 33 | 20.6 | 15.5 | 55.6 | | | |
| Atka city..... | 43 | 24 | 10 | 41.7 | 14 | 3.10 | 2.14 | 19 | 3 | 20.0 | 0.0 | 30.0 | | | |
| Attu Station CDP..... | 0 | 0 | 0 | (X) | 0 | 0.00 | 0.00 | 0 | 0 | (X) | (X) | (X) | | | |
| Nikolski CDP..... | 23 | 13 | 11 | 84.6 | 2 | 1.45 | 1.00 | 10 | 4 | 18.8 | 0.0 | 60.0 | | | |
| St. George city..... | 61 | 42 | 22 | 52.4 | 20 | 2.32 | 2.35 | 19 | 8 | 20.8 | 0.0 | 35.5 | | | |
| St. Paul city..... | 190 | 162 | 91 | 56.2 | 71 | 3.03 | 2.52 | 28 | 3 | 6.9 | 0.0 | 14.3 | | | |
| Unalaska city..... | 1,106 | 927 | 227 | 24.5 | 700 | 2.83 | 2.34 | 179 | 35 | 3.9 | 2.5 | 4.3 | | | |
| Anchorage Municipality..... | 113,032 | 107,332 | 64,285 | 59.9 | 43,047 | 2.73 | 2.50 | 5,700 | 1,499 | 2.3 | 1.3 | 3.8 | | | |
| Anchorage census subarea..... | 113,032 | 107,332 | 64,285 | 59.9 | 43,047 | 2.73 | 2.50 | 5,700 | 1,499 | 2.3 | 1.3 | 3.8 | | | |
| Anchorage municipality..... | 113,032 | 107,332 | 64,285 | 59.9 | 43,047 | 2.73 | 2.50 | 5,700 | 1,499 | 2.3 | 1.3 | 3.8 | | | |
| Bethel Census Area..... | 5,919 | 4,651 | 2,702 | 58.1 | 1,949 | 3.88 | 3.17 | 1,268 | 616 | 4.1 | 0.9 | 8.3 | | | |
| Aniak census subarea..... | 724 | 469 | 292 | 62.3 | 177 | 3.18 | 2.90 | 255 | 154 | 2.5 | 0.3 | 5.9 | | | |
| Aniak city..... | 214 | 166 | 104 | 62.7 | 62 | 3.11 | 2.87 | 48 | 13 | 4.6 | 0.9 | 10.1 | | | |
| Chuathbaluk city..... | 41 | 36 | 15 | 41.7 | 21 | 3.13 | 3.38 | 5 | 1 | 0.0 | 0.0 | 0.0 | | | |
| Crooked Creek CDP..... | 47 | 38 | 26 | 68.4 | 12 | 2.85 | 2.58 | 9 | 2 | 2.6 | 0.0 | 7.7 | | | |
| Lime Village CDP..... | 27 | 11 | 9 | 81.8 | 2 | 2.78 | 2.00 | 16 | 12 | 0.0 | 0.0 | 0.0 | | | |
| Lower Kalskag city..... | 82 | 75 | 53 | 70.7 | 22 | 4.15 | 2.82 | 7 | 0 | 0.0 | 0.0 | 0.0 | | | |
| Red Devil CDP..... | 23 | 12 | 9 | 75.0 | 3 | 2.11 | 1.33 | 11 | 5 | 0.0 | 0.0 | 0.0 | | | |
| Sleetmute CDP..... | 49 | 36 | 16 | 44.4 | 20 | 1.81 | 2.85 | 13 | 4 | 0.0 | 0.0 | 0.0 | | | |
| Stony River CDP..... | 26 | 20 | 13 | 65.0 | 7 | 2.77 | 2.57 | 6 | 3 | 4.8 | 0.0 | 12.5 | | | |
| Upper Kalskag city..... | 74 | 60 | 37 | 61.7 | 23 | 3.51 | 3.48 | 14 | 1 | 3.2 | 0.0 | 8.0 | | | |
| Lower Kuskokwim census subarea..... | 5,195 | 4,182 | 2,410 | 57.6 | 1,772 | 3.97 | 3.20 | 1,013 | 462 | 4.3 | 0.9 | 8.5 | | | |
| Akiachak CDP..... | 183 | 150 | 88 | 58.7 | 62 | 4.09 | 4.31 | 33 | 0 | 0.0 | 0.0 | 0.0 | | | |
| Akiak city..... | 98 | 90 | 69 | 76.7 | 21 | 4.26 | 2.48 | 8 | 1 | 0.0 | 0.0 | 0.0 | | | |
| Atmautluak CDP..... | 70 | 63 | 51 | 81.0 | 12 | 4.59 | 3.58 | 7 | 1 | 6.0 | 0.0 | 25.0 | | | |
| Bethel city..... | 2,364 | 1,896 | 846 | 44.6 | 1,050 | 3.37 | 2.77 | 468 | 143 | 7.3 | 2.6 | 10.8 | | | |
| Chefornak city..... | 99 | 92 | 52 | 56.5 | 40 | 4.50 | 4.60 | 7 | 3 | 0.0 | 0.0 | 0.0 | | | |
| Eek city..... | 101 | 91 | 65 | 71.4 | 26 | 3.03 | 3.81 | 10 | 3 | 3.2 | 0.0 | 10.3 | | | |
| Goodnews Bay city..... | 82 | 76 | 46 | 60.5 | 30 | 3.26 | 3.10 | 6 | 4 | 1.3 | 0.0 | 3.2 | | | |
| Kasigluk CDP..... | 121 | 113 | 66 | 58.4 | 47 | 5.45 | 4.45 | 8 | 0 | 2.6 | 0.0 | 5.9 | | | |
| Kipnuk CDP..... | 176 | 153 | 123 | 80.4 | 30 | 4.25 | 3.87 | 23 | 0 | 1.9 | 0.0 | 9.1 | | | |
| Kongiganak CDP..... | 102 | 94 | 43 | 45.7 | 51 | 4.30 | 4.98 | 8 | 1 | 0.0 | 0.0 | 0.0 | | | |
| Kwethluk city..... | 231 | 172 | 125 | 72.7 | 47 | 4.29 | 3.94 | 59 | 49 | 0.6 | 0.0 | 2.1 | | | |
| Kwigillingok CDP..... | 106 | 82 | 50 | 61.0 | 32 | 4.06 | 3.63 | 24 | 4 | 2.3 | 0.0 | 5.6 | | | |
| Mekoryuk city..... | 86 | 70 | 35 | 50.0 | 35 | 2.37 | 3.09 | 16 | 11 | 1.4 | 0.0 | 2.8 | | | |
| Mertarvik CDP..... | 0 | 0 | 0 | (X) | 0 | 0.00 | 0.00 | 0 | 0 | (X) | (X) | (X) | | | |
| Napakia city..... | 114 | 96 | 78 | 81.3 | 18 | 3.79 | 3.22 | 18 | 6 | 7.7 | 0.0 | 30.8 | | | |
| Napaskiak city..... | 135 | 94 | 75 | 79.8 | 19 | 4.64 | 3.00 | 41 | 22 | 2.1 | 0.0 | 9.1 | | | |
| Newtok CDP..... | 72 | 70 | 59 | 84.3 | 11 | 5.34 | 3.55 | 2 | 1 | 0.0 | 0.0 | 0.0 | | | |
| Nightmute city..... | 61 | 59 | 45 | 76.3 | 14 | 4.93 | 4.14 | 2 | 1 | 1.7 | 0.0 | 6.7 | | | |
| Nunapitchuk city..... | 132 | 124 | 77 | 62.1 | 47 | 4.38 | 3.38 | 8 | 0 | 0.0 | 0.0 | 0.0 | | | |
| Oscarville CDP..... | 30 | 15 | 12 | 80.0 | 3 | 4.83 | 4.00 | 15 | 11 | 0.0 | 0.0 | 0.0 | | | |
| Platinum city..... | 31 | 19 | 5 | 26.3 | 14 | 1.80 | 3.71 | 12 | 11 | 5.0 | 0.0 | 6.7 | | | |
| Quinhagak city..... | 187 | 165 | 134 | 81.2 | 31 | 4.16 | 3.61 | 22 | 4 | 1.2 | 0.0 | 6.1 | | | |
| Toksook Bay city..... | 135 | 125 | 79 | 63.2 | 46 | 4.97 | 4.28 | 10 | 3 | 3.1 | 0.0 | 7.7 | | | |
| Tuluksak CDP..... | 99 | 92 | 63 | 68.5 | 29 | 4.44 | 3.21 | 7 | 2 | 2.1 | 0.0 | 6.5 | | | |
| Tuntutuliak CDP..... | 106 | 96 | 59 | 61.5 | 37 | 4.68 | 3.57 | 10 | 5 | 0.0 | 0.0 | 0.0 | | | |
| Tununak CDP..... | 90 | 84 | 64 | 76.2 | 20 | 4.08 | 3.30 | 6 | 0 | 1.1 | 0.0 | 4.3 | | | |
| Bristol Bay Borough..... | 969 | 423 | 220 | 52.0 | 203 | 2.62 | 2.00 | 546 | 425 | 9.2 | 2.6 | 15.1 | | | |
| Bristol Bay census subarea..... | 969 | 423 | 220 | 52.0 | 203 | 2.62 | 2.00 | 546 | 425 | 9.2 | 2.6 | 15.1 | | | |
| King Salmon CDP..... | 336 | 157 | 61 | 38.9 | 96 | 2.57 | 2.09 | 179 | 127 | 11.9 | 1.6 | 17.1 | | | |
| Naknek CDP..... | 460 | 231 | 137 | 59.3 | 94 | 2.67 | 1.89 | 229 | 186 | 6.3 | 3.5 | 10.0 | | | |
| South Naknek CDP..... | 130 | 35 | 22 | 62.9 | 13 | 2.41 | 2.00 | 95 | 71 | 14.3 | 0.0 | 31.6 | | | |
| Denali Borough..... | 1,771 | 806 | 604 | 74.9 | 202 | 2.31 | 1.97 | 965 | 744 | 8.2 | 3.6 | 19.2 | | | |
| Denali census subarea..... | 1,771 | 806 | 604 | 74.9 | 202 | 2.31 | 1.97 | 965 | 744 | 8.2 | 3.6 | 19.2 | | | |
| Anderson city..... | 145 | 90 | 76 | 84.4 | 14 | 2.37 | 3.00 | 55 | 23 | 11.8 | 6.2 | 33.3 | | | |
| Cantwell CDP..... | 200 | 104 | 87 | 83.7 | 17 | 2.02 | 2.53 | 96 | 62 | 15.4 | 6.5 | 43.3 | | | |
| Ferry CDP..... | 43 | 17 | 17 | 100.0 | 0 | 1.94 | 0.00 | 26 | 18 | 0.0 | 0.0 | (X) | | | |
| Healy CDP..... | 711 | 434 | 337 | 77.6 | 97 | 2.42 | 1.98 | 277 | 151 | 6.7 | 2.6 | 18.0 | | | |
| McKinley Park CDP..... | 422 | 109 | 58 | 53.2 | 51 | 1.93 | 1.43 | 313 | 301 | 2.6 | 0.0 | 5.6 | | | |
| Dillingham Census Area..... | 2,427 | 1,563 | 934 | 59.8 | 629 | 3.41 | 2.56 | 864 | 646 | 6.3 | 0.7 | 13.4 | | | |
| Dillingham census subarea..... | 2,427 | 1,563 | 934 | 59.8 | 629 | 3.41 | 2.56 | 864 | 646 | 6.3 | 0.7 | 13.4 | | | |
| Aleknagik city..... | 132 | 71 | 51 | 71.8 | 20 | 3.02 | 3.25 | 61 | 50 | 5.3 | 0.0 | 16.0 | | | |

Table 11.

Housing Occupancy and Tenure: 2010—Con.

[For information on confidentiality protection, nonsampling error, and definitions, see Selected Appendixes at <www.census.gov/prod/cen2010/cph-1-a.pdf>]

| State Borough and Census Area Census Subarea Place | Total housing units | Occupied housing units | | | | | | Vacant housing units | | | | | | | |
|---|---------------------------|------------------------|----------------|--|--------------------|-----------------------------|------------------------------|----------------------|--|----------------------|----------------|--------|--|--|--|
| | | Total | Owner occupied | | Renter occupied | Average household size | | Total | For seasonal, recrea- tional, or occasional use | Vacancy rate | | | | | |
| | | | Number | Percent of occupied housing units | | Owner- occupied units | Renter- occupied units | | | Available housing | Home- owner | Rental | | | |
| | | | | | | | | | | | | | | | |
| Dillingham Census Area—Con. | | | | | | | | | | | | | | | |
| Dillingham census subarea—Con. | | | | | | | | | | | | | | | |
| Clark's Point city..... | 50 | 24 | 18 | 75.0 | 6 | 2.89 | 1.67 | 26 | 26 | 0.0 | 0.0 | 0.0 | | | |
| Dillingham city..... | 1,047 | 855 | 438 | 51.2 | 417 | 3.00 | 2.31 | 192 | 61 | 7.9 | 1.1 | 14.1 | | | |
| Ekwok city..... | 51 | 37 | 28 | 75.7 | 9 | 3.46 | 2.00 | 14 | 9 | 0.0 | 0.0 | 0.0 | | | |
| Koliganek CDP..... | 66 | 55 | 35 | 63.6 | 20 | 3.49 | 4.35 | 11 | 3 | 3.5 | 0.0 | 9.1 | | | |
| Manokotak city..... | 138 | 121 | 94 | 77.7 | 27 | 3.96 | 2.59 | 17 | 1 | 3.2 | 2.1 | 6.9 | | | |
| New Stuyahok city..... | 130 | 114 | 76 | 66.7 | 38 | 4.96 | 3.50 | 16 | 1 | 8.8 | 0.0 | 22.4 | | | |
| Portage Creek CDP..... | 12 | 1 | 0 | 0.0 | 1 | 0.00 | 2.00 | 11 | 11 | 0.0 | (X) | 0.0 | | | |
| Togiak city..... | 261 | 231 | 160 | 69.3 | 71 | 3.76 | 3.04 | 30 | 6 | 3.7 | 0.0 | 11.1 | | | |
| Twin Hills CDP..... | 36 | 29 | 16 | 55.2 | 13 | 2.25 | 2.92 | 7 | 2 | 3.2 | 0.0 | 6.7 | | | |
| Fairbanks North Star Borough..... | 41,783 | 36,441 | 21,410 | 58.8 | 15,031 | 2.67 | 2.41 | 5,342 | 1,676 | 5.2 | 2.3 | 9.0 | | | |
| Fairbanks North Star census subarea..... | 41,783 | 36,441 | 21,410 | 58.8 | 15,031 | 2.67 | 2.41 | 5,342 | 1,676 | 5.2 | 2.3 | 9.0 | | | |
| Badger CDP..... | 7,532 | 6,858 | 5,213 | 76.0 | 1,645 | 2.91 | 2.61 | 674 | 98 | 3.8 | 1.7 | 9.9 | | | |
| Chena Ridge CDP..... | 2,596 | 2,323 | 1,720 | 74.0 | 603 | 2.68 | 1.95 | 273 | 84 | 3.6 | 1.1 | 9.9 | | | |
| College CDP..... | 5,211 | 4,820 | 2,816 | 58.4 | 2,004 | 2.64 | 2.17 | 391 | 49 | 3.6 | 1.3 | 6.7 | | | |
| Eielson AFB CDP..... | 848 | 639 | 3 | 0.5 | 636 | 4.33 | 3.47 | 209 | 0 | 6.9 | 0.0 | 7.0 | | | |
| Ester CDP..... | 1,229 | 1,069 | 610 | 57.1 | 459 | 2.36 | 1.85 | 160 | 56 | 4.3 | 0.7 | 8.6 | | | |
| Fairbanks city..... | 13,056 | 11,534 | 4,125 | 35.8 | 7,409 | 2.54 | 2.50 | 1,522 | 182 | 8.1 | 5.3 | 9.6 | | | |
| Farmers Loop CDP..... | 2,106 | 1,920 | 1,513 | 78.8 | 407 | 2.63 | 2.13 | 186 | 33 | 2.6 | 1.0 | 7.9 | | | |
| Fox CDP..... | 236 | 199 | 105 | 52.8 | 94 | 2.15 | 2.03 | 37 | 9 | 3.4 | 0.9 | 6.0 | | | |
| Goldstream CDP..... | 1,837 | 1,579 | 1,096 | 69.4 | 483 | 2.43 | 1.83 | 258 | 87 | 4.0 | 1.3 | 9.5 | | | |
| Harding-Birch Lakes CDP..... | 656 | 129 | 111 | 86.0 | 18 | 2.32 | 2.33 | 527 | 492 | 8.5 | 8.3 | 10.0 | | | |
| Moose Creek CDP..... | 332 | 305 | 124 | 40.7 | 181 | 2.73 | 2.24 | 27 | 0 | 6.2 | 1.6 | 9.0 | | | |
| North Pole city..... | 916 | 828 | 458 | 55.3 | 370 | 2.99 | 1.99 | 88 | 2 | 6.6 | 4.6 | 9.1 | | | |
| Pleasant Valley CDP..... | 396 | 312 | 250 | 80.1 | 62 | 2.25 | 2.61 | 84 | 47 | 4.5 | 3.4 | 8.8 | | | |
| Salcha CDP..... | 585 | 429 | 336 | 78.3 | 93 | 2.64 | 2.23 | 156 | 66 | 4.9 | 3.2 | 10.5 | | | |
| South Van Horn CDP..... | 253 | 223 | 159 | 71.3 | 64 | 2.47 | 2.36 | 30 | 12 | 5.5 | 4.2 | 8.6 | | | |
| Steele Creek CDP..... | 2,743 | 2,525 | 2,131 | 84.4 | 394 | 2.70 | 2.29 | 218 | 72 | 2.5 | 1.2 | 8.7 | | | |
| Two Rivers CDP..... | 348 | 296 | 253 | 85.5 | 43 | 2.49 | 2.09 | 52 | 27 | 2.3 | 1.2 | 8.3 | | | |
| Haines Borough..... | 1,631 | 1,149 | 822 | 71.5 | 327 | 2.27 | 1.96 | 482 | 345 | 5.4 | 2.1 | 12.7 | | | |
| Haines census subarea..... | 1,631 | 1,149 | 822 | 71.5 | 327 | 2.27 | 1.96 | 482 | 345 | 5.4 | 2.1 | 12.7 | | | |
| Covenant Life CDP..... | 52 | 35 | 18 | 51.4 | 17 | 2.44 | 2.47 | 17 | 8 | 16.7 | 5.3 | 26.1 | | | |
| Excursion Inlet CDP..... | 71 | 6 | 4 | 66.7 | 2 | 1.25 | 3.50 | 65 | 60 | 33.3 | 20.0 | 50.0 | | | |
| Haines CDP..... | 902 | 782 | 532 | 68.0 | 250 | 2.32 | 1.92 | 120 | 53 | 4.0 | 1.1 | 9.7 | | | |
| Lutak CDP..... | 47 | 25 | 23 | 92.0 | 2 | 1.91 | 2.50 | 22 | 18 | 7.4 | 4.2 | 33.3 | | | |
| Mosquito Lake CDP..... | 196 | 138 | 106 | 76.8 | 32 | 2.28 | 2.09 | 58 | 31 | 4.8 | 0.9 | 15.4 | | | |
| Mud Bay CDP..... | 149 | 104 | 90 | 86.5 | 14 | 2.09 | 1.71 | 45 | 38 | 3.7 | 0.0 | 21.1 | | | |
| Hoonah-Angoon Census Area..... | 1,771 | 913 | 623 | 68.2 | 290 | 2.38 | 2.30 | 858 | 580 | 11.9 | 6.0 | 22.2 | | | |
| Hoonah-Angoon census subarea..... | 1,701 | 872 | 591 | 67.8 | 281 | 2.38 | 2.32 | 829 | 571 | 11.4 | 5.6 | 21.5 | | | |
| Angoon city..... | 256 | 167 | 85 | 50.9 | 82 | 2.87 | 2.62 | 89 | 49 | 7.7 | 0.0 | 14.6 | | | |
| Effin Cove CDP..... | 28 | 13 | 11 | 84.6 | 2 | 1.36 | 2.50 | 15 | 13 | 7.1 | 0.0 | 33.3 | | | |
| Game Creek CDP..... | 9 | 7 | 1 | 14.3 | 6 | 1.00 | 2.83 | 2 | 0 | 0.0 | 0.0 | 0.0 | | | |
| Gustavus city..... | 488 | 212 | 179 | 84.4 | 33 | 2.16 | 1.67 | 276 | 194 | 12.2 | 6.7 | 32.7 | | | |
| Hobart Bay CDP..... | 7 | 1 | 0 | 0.0 | 1 | 0.00 | 1.00 | 6 | 1 | 0.0 | (X) | 0.0 | | | |
| Hoonah city..... | 399 | 305 | 189 | 62.0 | 116 | 2.58 | 2.35 | 94 | 34 | 5.2 | 1.6 | 10.6 | | | |
| Pelican city..... | 77 | 41 | 25 | 61.0 | 16 | 2.32 | 1.88 | 36 | 22 | 14.3 | 13.3 | 15.8 | | | |
| Tenakee Springs city..... | 180 | 72 | 59 | 81.9 | 13 | 1.78 | 2.00 | 108 | 91 | 17.2 | 16.9 | 18.8 | | | |
| Whitestone Logging Camp CDP..... | 18 | 8 | 1 | 12.5 | 7 | 2.00 | 2.14 | 10 | 0 | 50.0 | 0.0 | 53.3 | | | |
| Klukwan census subarea..... | 70 | 41 | 32 | 78.0 | 9 | 2.47 | 1.78 | 29 | 9 | 21.2 | 13.5 | 40.0 | | | |
| Klukwan CDP..... | 70 | 41 | 32 | 78.0 | 9 | 2.47 | 1.78 | 29 | 9 | 21.2 | 13.5 | 40.0 | | | |
| Juneau City and Borough..... | 13,055 | 12,187 | 7,590 | 62.3 | 4,597 | 2.65 | 2.23 | 868 | 311 | 2.2 | 1.4 | 3.6 | | | |
| Juneau census subarea..... | 13,055 | 12,187 | 7,590 | 62.3 | 4,597 | 2.65 | 2.23 | 868 | 311 | 2.2 | 1.4 | 3.6 | | | |
| Juneau city and borough..... | 13,055 | 12,187 | 7,590 | 62.3 | 4,597 | 2.65 | 2.23 | 868 | 311 | 2.2 | 1.4 | 3.6 | | | |
| Kenai Peninsula Borough..... | 30,578 | 22,161 | 16,246 | 73.3 | 5,915 | 2.52 | 2.16 | 8,417 | 6,083 | 4.5 | 2.4 | 9.9 | | | |
| Kenai-Cook Inlet census subarea..... | 27,434 | 19,918 | 14,803 | 74.3 | 5,115 | 2.54 | 2.18 | 7,516 | 5,411 | 4.6 | 2.4 | 10.4 | | | |
| Anchor Point CDP..... | 1,239 | 840 | 695 | 82.7 | 145 | 2.34 | 2.08 | 399 | 254 | 6.0 | 4.0 | 14.4 | | | |
| Beluga CDP..... | 53 | 10 | 9 | 90.0 | 1 | 2.11 | 1.00 | 43 | 43 | 0.0 | 0.0 | 0.0 | | | |
| Clam Gulch CDP..... | 160 | 91 | 72 | 79.1 | 19 | 2.04 | 1.53 | 69 | 55 | 1.1 | 0.0 | 5.0 | | | |
| Cohoe CDP..... | 894 | 600 | 521 | 86.8 | 79 | 2.33 | 1.90 | 294 | 214 | 4.0 | 3.3 | 8.0 | | | |
| Diamond Ridge CDP..... | 647 | 493 | 406 | 82.4 | 87 | 2.41 | 2.03 | 154 | 97 | 4.6 | 2.2 | 14.7 | | | |
| Fox River CDP..... | 274 | 146 | 118 | 80.8 | 28 | 4.94 | 3.64 | 128 | 117 | 3.3 | 0.0 | 14.3 | | | |
| Fritz Creek CDP..... | 1,094 | 848 | 648 | 76.4 | 200 | 2.35 | 2.05 | 246 | 173 | 4.2 | 3.6 | 6.0 | | | |
| Funny River CDP..... | 1,062 | 390 | 355 | 91.0 | 35 | 2.28 | 1.94 | 672 | 591 | 8.1 | 7.6 | 12.5 | | | |
| Halibut Cove CDP..... | 161 | 34 | 25 | 73.5 | 9 | 2.20 | 2.33 | 127 | 99 | 13.3 | 7.1 | 23.5 | | | |
| Happy Valley CDP..... | 555 | 270 | 234 | 86.7 | 36 | 2.18 | 2.33 | 285 | 236 | 7.4 | 4.8 | 20.8 | | | |
| Homer city..... | 2,692 | 2,235 | 1,355 | 60.6 | 880 | 2.33 | 2.02 | 457 | 227 | 5.9 | 2.1 | 11.2 | | | |
| Kachemak city..... | 304 | 235 | 182 | 77.4 | 53 | 2.14 | 1.51 | 69 | 41 | 2.8 | 0.5 | 9.7 | | | |
| Kalifornsky CDP..... | 3,531 | 2,978 | 2,483 | 83.4 | 495 | 2.66 | 2.31 | 553 | 382 | 2.5 | 1.5 | 7.2 | | | |
| Kasilof CDP..... | 271 | 232 | 195 | 84.1 | 37 | 2.39 | 2.22 | 39 | 24 | 1.7 | 1.0 | 5.1 | | | |
| Kenai city..... | 3,166 | 2,809 | 1,683 | 59.9 | 1,126 | 2.65 | 2.29 | 357 | 104 | 5.3 | 2.3 | 9.4 | | | |
| Nanwalek CDP..... | 73 | 55 | 31 | 56.4 | 24 | 4.94 | 4.21 | 18 | 12 | 3.4 | 0.0 | 7.7 | | | |
| Nikiski CDP..... | 1,998 | 1,689 | 1,367 | 80.9 | 322 | 2.72 | 2.36 | 309 | 129 | 3.1 | 1.4 | 9.7 | | | |
| Nikolaevsk CDP..... | 150 | 107 | 86 | 80.4 | 21 | 3.20 | 2.05 | 43 | 26 | 4.5 | 3.4 | 8.7 | | | |
| Ninilchik CDP..... | 967 | 412 | 335 | 81.3 | 77 | 2.21 | 1.83 | 555 | 505 | 4.8 | 2.9 | 12.5 | | | |
| Point Possession CDP..... | 214 | 3 | 3 | 100.0 | 0 | 1.00 | 0.00 | 211 | 211 | 0.0 | 0.0 | (X) | | | |

Table 11.
Housing Occupancy and Tenure: 2010—Con.

[For information on confidentiality protection, nonsampling error, and definitions, see Selected Appendixes at <www.census.gov/prod/cen2010/cph-1-a.pdf>]

| State Borough and Census Area Census Subarea Place | Total housing units | Occupied housing units | | | | | | Vacant housing units | | | | | | | |
|---|---------------------------|------------------------|----------------|--|--------------------|-----------------------------|------------------------------|----------------------|--|----------------------|----------------|--------|--|--|--|
| | | Total | Owner occupied | | Renter occupied | Average household size | | Total | For seasonal, recrea- tional, or occasional use | Vacancy rate | | | | | |
| | | | Number | Percent of occupied housing units | | Owner- occupied units | Renter- occupied units | | | Available housing | Home- owner | Rental | | | |
| | | | | | | | | | | | | | | | |
| Kenai Peninsula Borough—Con. | | | | | | | | | | | | | | | |
| Kenai-Cook Inlet census subarea—Con. | | | | | | | | | | | | | | | |
| Port Graham CDP..... | 108 | 79 | 49 | 62.0 | 30 | 1.82 | 2.93 | 29 | 0 | 2.4 | 0.0 | 6.3 | | | |
| Ridgeway CDP..... | 1,038 | 780 | 623 | 79.9 | 157 | 2.65 | 2.23 | 258 | 191 | 5.0 | 2.6 | 13.3 | | | |
| Salamatof CDP..... | 300 | 246 | 181 | 73.6 | 65 | 2.51 | 1.97 | 54 | 25 | 4.6 | 4.1 | 5.7 | | | |
| Seldovia city..... | 218 | 121 | 84 | 69.4 | 37 | 2.24 | 1.81 | 97 | 69 | 10.3 | 9.6 | 11.9 | | | |
| Seldovia Village CDP..... | 196 | 74 | 63 | 85.1 | 11 | 2.13 | 2.82 | 122 | 112 | 5.1 | 6.0 | 0.0 | | | |
| Soldotna city..... | 1,968 | 1,720 | 1,024 | 59.5 | 696 | 2.57 | 2.10 | 248 | 98 | 5.8 | 2.6 | 10.1 | | | |
| Sterling CDP..... | 3,347 | 2,254 | 1,865 | 82.7 | 389 | 2.54 | 2.20 | 1,093 | 858 | 4.4 | 2.0 | 14.4 | | | |
| Tyonek CDP..... | 144 | 70 | 46 | 65.7 | 24 | 2.28 | 2.75 | 74 | 49 | 2.7 | 0.0 | 7.4 | | | |
| Seward-Hope census subarea..... | 3,144 | 2,243 | 1,443 | 64.3 | 800 | 2.30 | 2.02 | 901 | 672 | 3.6 | 2.0 | 6.4 | | | |
| Bear Creek CDP..... | 1,020 | 835 | 630 | 75.4 | 205 | 2.40 | 2.16 | 185 | 108 | 2.1 | 0.9 | 5.5 | | | |
| Cooper Landing CDP..... | 395 | 161 | 117 | 72.7 | 44 | 1.85 | 1.64 | 234 | 207 | 5.8 | 4.9 | 8.0 | | | |
| Crown Point CDP..... | 38 | 26 | 19 | 73.1 | 7 | 2.63 | 2.29 | 12 | 11 | 0.0 | 0.0 | 0.0 | | | |
| Hope CDP..... | 197 | 97 | 73 | 75.3 | 24 | 2.11 | 1.58 | 100 | 90 | 3.0 | 2.7 | 4.0 | | | |
| Lowell Point CDP..... | 71 | 36 | 26 | 72.2 | 10 | 1.92 | 2.80 | 35 | 32 | 7.7 | 7.1 | 9.1 | | | |
| Moose Pass CDP..... | 137 | 93 | 65 | 69.9 | 28 | 2.40 | 2.25 | 44 | 28 | 7.0 | 4.4 | 12.5 | | | |
| Primrose CDP..... | 50 | 38 | 29 | 76.3 | 9 | 1.97 | 2.33 | 12 | 9 | 2.6 | 0.0 | 10.0 | | | |
| Seward city..... | 1,124 | 928 | 459 | 49.5 | 469 | 2.30 | 1.98 | 196 | 107 | 4.3 | 2.3 | 6.2 | | | |
| Sunrise CDP..... | 27 | 10 | 10 | 100.0 | 0 | 1.80 | 0.00 | 17 | 16 | 0.0 | 0.0 | (X) | | | |
| Ketchikan Gateway Borough..... | 6,166 | 5,305 | 3,076 | 58.0 | 2,229 | 2.65 | 2.28 | 861 | 382 | 4.4 | 2.0 | 7.6 | | | |
| Ketchikan census subarea..... | 6,166 | 5,305 | 3,076 | 58.0 | 2,229 | 2.65 | 2.28 | 861 | 382 | 4.4 | 2.0 | 7.6 | | | |
| Ketchikan city..... | 3,731 | 3,259 | 1,649 | 50.6 | 1,610 | 2.59 | 2.22 | 472 | 152 | 4.9 | 2.1 | 7.6 | | | |
| Loring CDP..... | 12 | 3 | 3 | 100.0 | 0 | 1.33 | 0.00 | 9 | 9 | 0.0 | 0.0 | (X) | | | |
| Saxman city..... | 128 | 120 | 81 | 67.5 | 39 | 3.23 | 2.79 | 8 | 3 | 1.6 | 1.2 | 2.5 | | | |
| Kodiak Island Borough..... | 5,303 | 4,630 | 2,648 | 57.2 | 1,982 | 3.01 | 2.67 | 673 | 399 | 1.8 | 0.9 | 3.0 | | | |
| Kodiak Island census subarea..... | 5,303 | 4,630 | 2,648 | 57.2 | 1,982 | 3.01 | 2.67 | 673 | 399 | 1.8 | 0.9 | 3.0 | | | |
| Akhiok city..... | 27 | 19 | 11 | 57.9 | 8 | 3.64 | 3.88 | 8 | 2 | 0.0 | 0.0 | 0.0 | | | |
| Aleneva CDP..... | 18 | 9 | 7 | 77.8 | 2 | 4.86 | 1.50 | 9 | 8 | 0.0 | 0.0 | 0.0 | | | |
| Chiniak CDP..... | 28 | 20 | 17 | 85.0 | 3 | 2.24 | 3.00 | 8 | 6 | 4.8 | 0.0 | 25.0 | | | |
| Karluk CDP..... | 21 | 12 | 9 | 75.0 | 3 | 2.89 | 3.67 | 9 | 8 | 0.0 | 0.0 | 0.0 | | | |
| Kodiak city..... | 2,178 | 2,039 | 1,006 | 49.3 | 1,033 | 3.33 | 2.55 | 139 | 38 | 2.1 | 0.6 | 3.5 | | | |
| Kodiak Station CDP..... | 355 | 332 | 3 | 0.9 | 329 | 4.33 | 3.52 | 23 | 0 | 0.9 | 0.0 | 0.9 | | | |
| Larsen Bay city..... | 70 | 34 | 20 | 58.8 | 14 | 2.60 | 2.50 | 36 | 28 | 7.7 | 8.3 | 6.7 | | | |
| Old Harbor city..... | 105 | 84 | 70 | 83.3 | 14 | 2.69 | 2.14 | 21 | 5 | 3.4 | 0.0 | 16.7 | | | |
| Ouzinkie city..... | 88 | 56 | 40 | 71.4 | 16 | 2.88 | 2.88 | 32 | 14 | 3.4 | 2.4 | 5.6 | | | |
| Port Lions city..... | 113 | 77 | 62 | 80.5 | 15 | 2.34 | 3.27 | 36 | 27 | 2.5 | 1.6 | 6.3 | | | |
| Womens Bay CDP..... | 298 | 283 | 221 | 78.1 | 62 | 2.68 | 2.03 | 15 | 3 | 0.7 | 0.0 | 3.1 | | | |
| Lake and Peninsula Borough..... | 1,502 | 553 | 351 | 63.5 | 202 | 2.91 | 2.84 | 949 | 822 | 6.8 | 0.3 | 16.4 | | | |
| Lake and Peninsula census subarea..... | 1,502 | 553 | 351 | 63.5 | 202 | 2.91 | 2.84 | 949 | 822 | 6.8 | 0.3 | 16.4 | | | |
| Chignik city..... | 105 | 41 | 26 | 63.4 | 15 | 2.15 | 2.33 | 64 | 37 | 27.6 | 0.0 | 50.0 | | | |
| Chignik Lagoon CDP..... | 66 | 29 | 21 | 72.4 | 8 | 2.90 | 2.13 | 37 | 27 | 6.5 | 0.0 | 20.0 | | | |
| Chignik Lake CDP..... | 50 | 27 | 21 | 77.8 | 6 | 2.86 | 2.17 | 23 | 13 | 6.9 | 0.0 | 25.0 | | | |
| Egegik city..... | 256 | 29 | 23 | 79.3 | 6 | 2.61 | 2.00 | 227 | 220 | 5.9 | 0.0 | 25.0 | | | |
| Igiugig CDP..... | 19 | 16 | 8 | 50.0 | 8 | 1.88 | 4.38 | 3 | 2 | 0.0 | 0.0 | 0.0 | | | |
| Iliamna CDP..... | 58 | 39 | 28 | 71.8 | 11 | 2.89 | 2.55 | 19 | 17 | 4.9 | 3.4 | 8.3 | | | |
| Ivanof Bay CDP..... | 12 | 2 | 2 | 100.0 | 0 | 3.50 | 0.00 | 10 | 10 | 0.0 | 0.0 | (X) | | | |
| Kokhanok CDP..... | 65 | 52 | 35 | 67.3 | 17 | 3.54 | 2.71 | 13 | 10 | 3.7 | 0.0 | 10.5 | | | |
| Levelock CDP..... | 48 | 27 | 14 | 51.9 | 13 | 2.29 | 2.85 | 21 | 6 | 10.0 | 0.0 | 18.8 | | | |
| Newhalen city..... | 51 | 50 | 30 | 60.0 | 20 | 3.87 | 3.70 | 1 | 1 | 0.0 | 0.0 | 0.0 | | | |
| Nondalton city..... | 94 | 57 | 36 | 63.2 | 21 | 2.86 | 2.90 | 37 | 33 | 5.0 | 0.0 | 12.5 | | | |
| Pedro Bay CDP..... | 33 | 19 | 9 | 47.4 | 10 | 2.22 | 2.20 | 14 | 13 | 0.0 | 0.0 | 0.0 | | | |
| Perryville CDP..... | 50 | 38 | 27 | 71.1 | 11 | 3.19 | 2.45 | 12 | 0 | 19.1 | 0.0 | 45.0 | | | |
| Pilot Point city..... | 65 | 27 | 17 | 63.0 | 10 | 2.18 | 3.10 | 38 | 31 | 0.0 | 0.0 | 0.0 | | | |
| Pope-Vannoy Landing CDP..... | 16 | 3 | 3 | 100.0 | 0 | 2.00 | 0.00 | 13 | 13 | 0.0 | 0.0 | (X) | | | |
| Port Alsworth CDP..... | 74 | 44 | 18 | 40.9 | 26 | 3.67 | 3.58 | 30 | 24 | 0.0 | 0.0 | 0.0 | | | |
| Port Heiden city..... | 56 | 35 | 22 | 62.9 | 13 | 3.23 | 2.38 | 21 | 4 | 0.0 | 0.0 | 0.0 | | | |
| Ugashik CDP..... | 38 | 7 | 6 | 85.7 | 1 | 1.50 | 3.00 | 31 | 26 | 0.0 | 0.0 | 0.0 | | | |
| Matanuska-Susitna Borough..... | 41,329 | 31,824 | 24,181 | 76.0 | 7,643 | 2.83 | 2.52 | 9,505 | 6,823 | 3.4 | 2.1 | 7.1 | | | |
| Matanuska-Susitna census subarea..... | 41,329 | 31,824 | 24,181 | 76.0 | 7,643 | 2.83 | 2.52 | 9,505 | 6,823 | 3.4 | 2.1 | 7.1 | | | |
| Big Lake CDP..... | 2,780 | 1,372 | 1,115 | 81.3 | 257 | 2.47 | 2.33 | 1,408 | 1,241 | 4.6 | 3.6 | 8.5 | | | |
| Buffalo Soapstone CDP..... | 375 | 314 | 275 | 87.6 | 39 | 2.79 | 2.28 | 61 | 26 | 1.9 | 1.8 | 2.5 | | | |
| Butte CDP..... | 1,304 | 1,205 | 958 | 79.5 | 247 | 2.78 | 2.36 | 99 | 19 | 2.5 | 1.9 | 4.6 | | | |
| Chase CDP..... | 209 | 18 | 17 | 94.4 | 1 | 1.82 | 3.00 | 191 | 184 | 4.8 | 5.0 | 0.0 | | | |
| Chickaloon CDP..... | 251 | 123 | 102 | 82.9 | 21 | 2.27 | 1.90 | 128 | 117 | 0.0 | 0.0 | 0.0 | | | |
| Eureka Roadhouse CDP..... | 101 | 16 | 11 | 68.8 | 5 | 2.09 | 1.20 | 85 | 85 | 0.0 | 0.0 | 0.0 | | | |
| Farm Loop CDP..... | 394 | 361 | 304 | 84.2 | 57 | 2.85 | 2.70 | 33 | 10 | 2.7 | 1.0 | 10.9 | | | |
| Fishhook CDP..... | 1,734 | 1,591 | 1,365 | 85.8 | 226 | 3.03 | 2.32 | 143 | 59 | 1.3 | 0.7 | 4.6 | | | |
| Gateway CDP..... | 1,962 | 1,851 | 1,460 | 78.9 | 391 | 3.07 | 2.69 | 111 | 22 | 2.9 | 1.6 | 7.3 | | | |
| Glacier View CDP..... | 254 | 99 | 83 | 83.8 | 16 | 2.14 | 3.50 | 155 | 136 | 4.8 | 2.4 | 15.0 | | | |
| Houston city..... | 973 | 731 | 538 | 73.6 | 193 | 2.66 | 2.46 | 242 | 134 | 6.0 | 4.2 | 10.6 | | | |
| Knik-Fairview CDP..... | 5,535 | 5,040 | 4,115 | 81.6 | 925 | 2.98 | 2.86 | 495 | 156 | 3.1 | 2.4 | 6.5 | | | |
| Knik River CDP..... | 366 | 296 | 250 | 84.5 | 46 | 2.58 | 2.09 | 70 | 41 | 2.6 | 1.2 | 9.8 | | | |
| Lake Louise CDP..... | 315 | 25 | 22 | 88.0 | 3 | 1.95 | 1.00 | 290 | 289 | 3.8 | 0.0 | 25.0 | | | |
| Lakes CDP..... | 3,068 | 2,883 | 2,371 | 82.2 | 512 | 2.91 | 2.72 | 185 | 62 | 2.3 | 1.2 | 7.2 | | | |
| Lazy Mountain CDP..... | 602 | 512 | 424 | 82.8 | 88 | 2.86 | 2.47 | 90 | 49 | 2.3 | 0.9 | 8.3 | | | |
| Meadow Lakes CDP..... | 3,239 | 2,717 | 2,155 | 79.3 | 562 | 2.85 | 2.53 | 522 | 217 | 3.4 | 1.9 | 8.9 | | | |

Table 11.
Housing Occupancy and Tenure: 2010—Con.

[For information on confidentiality protection, nonsampling error, and definitions, see Selected Appendixes at <www.census.gov/prod/cen2010/cph-1-a.pdf>]

| State Borough and Census Area Census Subarea Place | Total housing units | Occupied housing units | | | | | | Vacant housing units | | | | | | | |
|---|---------------------------|------------------------|----------------|--|--------------------|-----------------------------|------------------------------|----------------------|--|----------------------|----------------|--------|--|--|--|
| | | Total | Owner occupied | | Renter occupied | Average household size | | Total | For seasonal, recrea- tional, or occasional use | Vacancy rate | | | | | |
| | | | Number | Percent of occupied housing units | | Owner- occupied units | Renter- occupied units | | | Available housing | Home- owner | Rental | | | |
| | | | | | | | | | | | | | | | |
| Matanuska-Susitna Borough—Con. | | | | | | | | | | | | | | | |
| Matanuska-Susitna census subarea—Con. | | | | | | | | | | | | | | | |
| Palmer city..... | 2,281 | 2,113 | 1,244 | 58.9 | 869 | 2.82 | 2.31 | 168 | 15 | 4.4 | 2.0 | 7.6 | | | |
| Petersville CDP..... | 179 | 4 | 3 | 75.0 | 1 | 1.00 | 1.00 | 175 | 174 | 0.0 | 0.0 | 0.0 | | | |
| Point MacKenzie CDP..... | 257 | 112 | 88 | 78.6 | 24 | 2.70 | 6.88 | 145 | 130 | 1.8 | 1.1 | 4.0 | | | |
| Skwentna CDP..... | 353 | 20 | 18 | 90.0 | 2 | 1.83 | 2.00 | 333 | 325 | 9.1 | 0.0 | 50.0 | | | |
| Susitna CDP..... | 133 | 10 | 10 | 100.0 | 0 | 1.80 | 0.00 | 123 | 123 | 0.0 | 0.0 | (X) | | | |
| Susitna North CDP..... | 1,403 | 570 | 474 | 83.2 | 96 | 2.27 | 1.91 | 833 | 624 | 5.4 | 5.1 | 6.7 | | | |
| Sutton-Alpine CDP..... | 494 | 393 | 303 | 77.1 | 90 | 2.44 | 2.50 | 101 | 48 | 2.7 | 2.3 | 4.2 | | | |
| Talkeetna CDP..... | 744 | 449 | 318 | 70.8 | 131 | 2.03 | 1.76 | 295 | 219 | 4.4 | 1.2 | 11.4 | | | |
| Tanaina CDP..... | 2,879 | 2,713 | 2,065 | 76.1 | 648 | 3.06 | 2.85 | 166 | 36 | 2.2 | 1.6 | 3.8 | | | |
| Trapper Creek CDP..... | 499 | 225 | 181 | 80.4 | 44 | 2.17 | 2.02 | 274 | 232 | 5.8 | 5.6 | 6.4 | | | |
| Wasilla city..... | 3,277 | 2,962 | 1,566 | 52.9 | 1,396 | 2.77 | 2.44 | 315 | 45 | 5.6 | 3.3 | 7.9 | | | |
| Willow CDP..... | 1,912 | 893 | 757 | 84.8 | 136 | 2.35 | 2.27 | 1,019 | 915 | 4.6 | 3.5 | 10.4 | | | |
| Nome Census Area..... | 4,008 | 2,815 | 1,521 | 54.0 | 1,294 | 3.48 | 3.07 | 1,193 | 744 | 3.6 | 0.9 | 6.6 | | | |
| Nome census subarea..... | 4,008 | 2,815 | 1,521 | 54.0 | 1,294 | 3.48 | 3.07 | 1,193 | 744 | 3.6 | 0.9 | 6.6 | | | |
| Brevig Mission city..... | 103 | 93 | 31 | 33.3 | 62 | 3.61 | 4.45 | 10 | 1 | 2.1 | 0.0 | 3.1 | | | |
| Diomed city..... | 47 | 38 | 24 | 63.2 | 14 | 3.33 | 2.50 | 9 | 1 | 0.0 | 0.0 | 0.0 | | | |
| Elim city..... | 105 | 89 | 47 | 52.8 | 42 | 4.09 | 3.29 | 16 | 0 | 2.2 | 0.0 | 4.5 | | | |
| Gambell city..... | 200 | 164 | 137 | 83.5 | 27 | 4.55 | 2.15 | 36 | 17 | 0.0 | 0.0 | 0.0 | | | |
| Golovin city..... | 64 | 49 | 25 | 51.0 | 24 | 3.00 | 3.38 | 15 | 1 | 2.0 | 0.0 | 4.0 | | | |
| Koyuk city..... | 99 | 89 | 36 | 40.4 | 53 | 3.72 | 3.74 | 10 | 3 | 0.0 | 0.0 | 0.0 | | | |
| Nome city..... | 1,503 | 1,216 | 557 | 45.8 | 659 | 3.10 | 2.55 | 287 | 72 | 5.9 | 2.2 | 8.8 | | | |
| Port Clarence CDP..... | 0 | 0 | 0 | (X) | 0 | 0.00 | 0.00 | 0 | 0 | (X) | (X) | (X) | | | |
| St. Michael city..... | 117 | 96 | 62 | 64.6 | 34 | 4.02 | 4.47 | 21 | 6 | 2.0 | 0.0 | 5.6 | | | |
| Savoonga city..... | 185 | 166 | 137 | 82.5 | 29 | 4.12 | 3.66 | 19 | 8 | 1.2 | 0.0 | 6.5 | | | |
| Shaktotlik city..... | 70 | 64 | 34 | 53.1 | 30 | 3.97 | 3.87 | 6 | 0 | 3.0 | 0.0 | 6.3 | | | |
| Shishmaref city..... | 151 | 141 | 84 | 59.6 | 57 | 3.88 | 4.16 | 10 | 1 | 1.4 | 0.0 | 3.4 | | | |
| Stebbins city..... | 153 | 134 | 63 | 47.0 | 71 | 3.95 | 4.32 | 19 | 0 | 0.0 | 0.0 | 0.0 | | | |
| Teller city..... | 86 | 72 | 22 | 30.6 | 50 | 2.73 | 3.38 | 14 | 4 | 0.0 | 0.0 | 0.0 | | | |
| Unalakleet city..... | 268 | 225 | 138 | 61.3 | 87 | 3.05 | 3.07 | 43 | 10 | 4.3 | 0.0 | 10.3 | | | |
| Wales city..... | 51 | 43 | 19 | 44.2 | 24 | 2.95 | 3.71 | 8 | 1 | 4.3 | 0.0 | 7.4 | | | |
| White Mountain city..... | 79 | 65 | 46 | 70.8 | 19 | 3.07 | 2.58 | 14 | 0 | 4.4 | 0.0 | 13.6 | | | |
| North Slope Borough..... | 2,500 | 2,029 | 967 | 47.7 | 1,062 | 3.74 | 2.98 | 471 | 157 | 5.5 | 0.3 | 9.8 | | | |
| North Slope census subarea..... | 2,500 | 2,029 | 967 | 47.7 | 1,062 | 3.74 | 2.98 | 471 | 157 | 5.5 | 0.3 | 9.8 | | | |
| Anaktuvuk Pass city..... | 118 | 99 | 60 | 60.6 | 39 | 3.72 | 2.59 | 19 | 0 | 1.0 | 0.0 | 2.5 | | | |
| Atkasuk city..... | 68 | 64 | 29 | 45.3 | 35 | 4.31 | 3.09 | 4 | 0 | 0.0 | 0.0 | 0.0 | | | |
| Barrow city..... | 1,554 | 1,280 | 526 | 41.1 | 754 | 3.68 | 2.98 | 274 | 83 | 6.1 | 0.4 | 9.7 | | | |
| Kaktovik city..... | 87 | 72 | 41 | 56.9 | 31 | 3.34 | 3.23 | 15 | 1 | 0.0 | 0.0 | 0.0 | | | |
| Nuiqsut city..... | 136 | 114 | 61 | 53.5 | 53 | 3.97 | 2.91 | 22 | 2 | 8.1 | 1.6 | 14.5 | | | |
| Point Hope city..... | 221 | 186 | 121 | 65.1 | 65 | 3.85 | 3.20 | 35 | 5 | 7.4 | 0.0 | 18.8 | | | |
| Point Lay CDP..... | 70 | 60 | 23 | 38.3 | 37 | 3.04 | 3.22 | 10 | 0 | 5.9 | 0.0 | 9.8 | | | |
| Prudhoe Bay CDP..... | 0 | 0 | 0 | (X) | 0 | 0.00 | 0.00 | 0 | 0 | (X) | (X) | (X) | | | |
| Wainwright city..... | 179 | 147 | 99 | 67.3 | 48 | 4.08 | 2.75 | 32 | 7 | 3.8 | 0.0 | 11.1 | | | |
| Northwest Arctic Borough..... | 2,707 | 1,919 | 972 | 50.7 | 947 | 4.12 | 3.31 | 788 | 542 | 2.5 | 0.0 | 5.0 | | | |
| Northwest Arctic census subarea..... | 2,707 | 1,919 | 972 | 50.7 | 947 | 4.12 | 3.31 | 788 | 542 | 2.5 | 0.0 | 5.0 | | | |
| Ambler city..... | 99 | 75 | 41 | 54.7 | 34 | 3.22 | 3.71 | 24 | 4 | 5.0 | 0.0 | 10.3 | | | |
| Buckland city..... | 101 | 98 | 54 | 55.1 | 44 | 4.80 | 3.57 | 3 | 1 | 0.0 | 0.0 | 0.0 | | | |
| Deering city..... | 61 | 44 | 27 | 61.4 | 17 | 2.74 | 2.82 | 17 | 2 | 2.2 | 0.0 | 5.6 | | | |
| Kiana city..... | 143 | 101 | 56 | 55.4 | 45 | 3.38 | 3.82 | 42 | 0 | 0.0 | 0.0 | 0.0 | | | |
| Kivalina city..... | 99 | 85 | 64 | 75.3 | 21 | 4.73 | 3.38 | 14 | 4 | 3.4 | 0.0 | 12.0 | | | |
| Kobuk city..... | 51 | 36 | 18 | 50.0 | 18 | 4.94 | 3.44 | 15 | 12 | 0.0 | 0.0 | 0.0 | | | |
| Kotzebue city..... | 1,160 | 954 | 411 | 43.1 | 543 | 3.90 | 2.85 | 206 | 96 | 3.6 | 0.0 | 6.1 | | | |
| Noatak CDP..... | 114 | 114 | 79 | 69.3 | 35 | 4.90 | 3.63 | 0 | 0 | 0.0 | 0.0 | 0.0 | | | |
| Noorvik city..... | 171 | 153 | 80 | 52.3 | 73 | 4.50 | 4.22 | 18 | 8 | 1.9 | 0.0 | 3.9 | | | |
| Red Dog Mine CDP..... | 0 | 0 | 0 | (X) | 0 | 0.00 | 0.00 | 0 | 0 | (X) | (X) | (X) | | | |
| Selawik city..... | 201 | 186 | 97 | 52.2 | 89 | 4.21 | 4.73 | 15 | 3 | 1.1 | 0.0 | 2.2 | | | |
| Shungnak city..... | 73 | 62 | 40 | 64.5 | 22 | 4.65 | 3.45 | 11 | 3 | 1.6 | 0.0 | 4.3 | | | |
| Petersburg Census Area..... | 1,994 | 1,599 | 1,097 | 68.6 | 502 | 2.47 | 2.11 | 395 | 262 | 4.4 | 1.6 | 10.0 | | | |
| Petersburg census subarea..... | 1,994 | 1,599 | 1,097 | 68.6 | 502 | 2.47 | 2.11 | 395 | 262 | 4.4 | 1.6 | 10.0 | | | |
| Kake city..... | 290 | 213 | 148 | 69.5 | 65 | 2.55 | 2.75 | 77 | 5 | 11.5 | 1.3 | 28.6 | | | |
| Kupreanof city..... | 26 | 15 | 11 | 73.3 | 4 | 1.73 | 2.00 | 11 | 11 | 0.0 | 0.0 | 0.0 | | | |
| Petersburg city..... | 1,356 | 1,252 | 849 | 67.8 | 403 | 2.48 | 1.99 | 104 | 50 | 3.3 | 1.5 | 6.9 | | | |
| Port Alexander city..... | 64 | 22 | 13 | 59.1 | 9 | 2.31 | 2.44 | 42 | 42 | 0.0 | 0.0 | 0.0 | | | |
| Prince of Wales-Hyder Census Area..... | 2,992 | 2,194 | 1,518 | 69.2 | 676 | 2.55 | 2.42 | 798 | 476 | 5.6 | 2.2 | 12.2 | | | |
| Hyder census subarea..... | 90 | 48 | 34 | 70.8 | 14 | 1.88 | 1.64 | 42 | 24 | 17.2 | 2.9 | 39.1 | | | |
| Hyder CDP..... | 90 | 48 | 34 | 70.8 | 14 | 1.88 | 1.64 | 42 | 24 | 17.2 | 2.9 | 39.1 | | | |
| Metlakatla Indian Community census subarea..... | 544 | 509 | 337 | 66.2 | 172 | 2.98 | 2.65 | 35 | 6 | 2.1 | 0.3 | 5.5 | | | |
| Metlakatla CDP..... | 527 | 493 | 333 | 67.5 | 160 | 2.98 | 2.58 | 34 | 6 | 2.0 | 0.3 | 5.3 | | | |
| Prince of Wales census subarea..... | 2,358 | 1,637 | 1,147 | 70.1 | 490 | 2.44 | 2.37 | 721 | 446 | 6.2 | 2.8 | 13.3 | | | |
| Coffman Cove city..... | 168 | 89 | 74 | 83.1 | 15 | 1.85 | 2.60 | 79 | 55 | 17.4 | 5.1 | 50.0 | | | |
| Craig city..... | 537 | 470 | 310 | 66.0 | 160 | 2.62 | 2.35 | 67 | 36 | 3.3 | 1.3 | 6.9 | | | |
| Edna Bay CDP..... | 32 | 18 | 17 | 94.4 | 1 | 2.18 | 5.00 | 14 | 9 | 10.0 | 5.6 | 50.0 | | | |
| Hollis CDP..... | 73 | 44 | 32 | 72.7 | 12 | 2.47 | 2.75 | 29 | 20 | 2.2 | 0.0 | 7.7 | | | |
| Hydaburg city..... | 139 | 128 | 91 | 71.1 | 37 | 2.95 | 2.92 | 11 | 2 | 3.7 | 0.0 | 11.6 | | | |

Table 11.
Housing Occupancy and Tenure: 2010—Con.

[For information on confidentiality protection, nonsampling error, and definitions, see Selected Appendixes at <www.census.gov/prod/cen2010/cph-1-a.pdf>]

| State Borough and Census Area Census Subarea Place | Total housing units | Occupied housing units | | | | | | Vacant housing units | | | | | | | |
|---|---------------------------|------------------------|----------------|--|--------------------|-----------------------------|------------------------------|----------------------|--|----------------------|----------------|--------|--|--|--|
| | | Total | Owner occupied | | Renter occupied | Average household size | | Total | For seasonal, recrea- tional, or occasional use | Vacancy rate | | | | | |
| | | | Number | Percent of occupied housing units | | Owner- occupied units | Renter- occupied units | | | Available housing | Home- owner | Rental | | | |
| | | | | | | | | | | | | | | | |
| Prince of Wales-Hyder Census Area—Con. | | | | | | | | | | | | | | | |
| Prince of Wales census subarea—Con. | | | | | | | | | | | | | | | |
| Kasaan city..... | 44 | 23 | 15 | 65.2 | 8 | 2.07 | 2.25 | 21 | 8 | 14.8 | 6.3 | 27.3 | | | |
| Klawock city..... | 363 | 297 | 184 | 62.0 | 113 | 2.66 | 2.35 | 66 | 25 | 4.4 | 0.0 | 10.7 | | | |
| Naukatik Bay CDP..... | 60 | 49 | 38 | 77.6 | 11 | 2.34 | 2.18 | 11 | 11 | 0.0 | 0.0 | 0.0 | | | |
| Point Baker CDP..... | 18 | 8 | 7 | 87.5 | 1 | 2.00 | 1.00 | 10 | 3 | 11.1 | 0.0 | 50.0 | | | |
| Port Protection CDP..... | 43 | 26 | 17 | 65.4 | 9 | 1.88 | 1.78 | 17 | 11 | 3.7 | 5.6 | 0.0 | | | |
| Thorne Bay city..... | 354 | 214 | 156 | 72.9 | 58 | 2.24 | 2.02 | 140 | 81 | 8.0 | 8.6 | 6.3 | | | |
| Whale Pass CDP..... | 61 | 20 | 18 | 90.0 | 2 | 1.61 | 1.00 | 41 | 31 | 20.0 | 5.3 | 66.7 | | | |
| Sitka City and Borough..... | 4,102 | 3,545 | 2,050 | 57.8 | 1,495 | 2.57 | 2.24 | 557 | 237 | 4.3 | 1.5 | 7.8 | | | |
| Sitka census subarea..... | 4,102 | 3,545 | 2,050 | 57.8 | 1,495 | 2.57 | 2.24 | 557 | 237 | 4.3 | 1.5 | 7.8 | | | |
| Sitka city and borough..... | 4,102 | 3,545 | 2,050 | 57.8 | 1,495 | 2.57 | 2.24 | 557 | 237 | 4.3 | 1.5 | 7.8 | | | |
| Skagway Municipality..... | 636 | 436 | 241 | 55.3 | 195 | 2.38 | 1.86 | 200 | 48 | 4.2 | 1.6 | 7.1 | | | |
| Skagway census subarea..... | 636 | 436 | 241 | 55.3 | 195 | 2.38 | 1.86 | 200 | 48 | 4.2 | 1.6 | 7.1 | | | |
| Skagway CDP..... | 590 | 410 | 225 | 54.9 | 185 | 2.42 | 1.88 | 180 | 35 | 4.0 | 1.3 | 7.0 | | | |
| Southeast Fairbanks Census Area..... | 3,915 | 2,567 | 1,729 | 67.4 | 838 | 2.69 | 2.39 | 1,348 | 724 | 8.4 | 2.3 | 19.0 | | | |
| Southeast Fairbanks census subarea..... | 3,915 | 2,567 | 1,729 | 67.4 | 838 | 2.69 | 2.39 | 1,348 | 724 | 8.4 | 2.3 | 19.0 | | | |
| Alcan Border CDP..... | 23 | 16 | 0 | 0.0 | 16 | 0.00 | 2.06 | 7 | 2 | 0.0 | (X) | 0.0 | | | |
| Big Delta CDP..... | 305 | 206 | 161 | 78.2 | 45 | 2.84 | 2.58 | 99 | 81 | 5.9 | 1.8 | 18.2 | | | |
| Chicken CDP..... | 16 | 5 | 5 | 100.0 | 0 | 1.40 | 0.00 | 11 | 9 | 0.0 | 0.0 | (X) | | | |
| Delta Junction city..... | 517 | 377 | 205 | 54.4 | 172 | 2.83 | 2.20 | 140 | 33 | 14.3 | 1.3 | 26.6 | | | |
| Deltana CDP..... | 1,017 | 784 | 619 | 79.0 | 165 | 2.93 | 2.56 | 233 | 130 | 5.5 | 3.1 | 13.5 | | | |
| Dot Lake CDP..... | 23 | 7 | 5 | 71.4 | 2 | 1.40 | 3.00 | 16 | 10 | 0.0 | 0.0 | 0.0 | | | |
| Dot Lake Village CDP..... | 28 | 19 | 13 | 68.4 | 6 | 3.31 | 3.17 | 9 | 0 | 0.0 | 0.0 | 0.0 | | | |
| Dry Creek CDP..... | 47 | 29 | 4 | 13.8 | 25 | 3.75 | 3.16 | 18 | 10 | 0.0 | 0.0 | 0.0 | | | |
| Eagle city..... | 150 | 41 | 41 | 100.0 | 0 | 2.10 | 0.00 | 109 | 72 | 39.7 | 10.9 | 100.0 | | | |
| Eagle Village CDP..... | 49 | 31 | 26 | 83.9 | 5 | 2.00 | 3.00 | 18 | 13 | 2.9 | 3.4 | 0.0 | | | |
| Fort Greely CDP..... | 364 | 236 | 5 | 2.1 | 231 | 1.20 | 2.18 | 128 | 4 | 13.2 | 0.0 | 13.5 | | | |
| Healy Lake CDP..... | 19 | 7 | 4 | 57.1 | 3 | 1.75 | 2.00 | 12 | 8 | 22.2 | 0.0 | 40.0 | | | |
| Northway CDP..... | 38 | 27 | 17 | 63.0 | 10 | 2.88 | 2.20 | 11 | 4 | 0.0 | 0.0 | 0.0 | | | |
| Northway Junction CDP..... | 31 | 20 | 14 | 70.0 | 6 | 2.57 | 3.00 | 11 | 6 | 20.0 | 0.0 | 45.5 | | | |
| Northway Village CDP..... | 35 | 30 | 24 | 80.0 | 6 | 3.08 | 4.00 | 5 | 2 | 0.0 | 0.0 | 0.0 | | | |
| Tanacross CDP..... | 73 | 53 | 43 | 81.1 | 10 | 2.56 | 2.60 | 20 | 3 | 0.0 | 0.0 | 0.0 | | | |
| Tetlin CDP..... | 62 | 43 | 36 | 83.7 | 7 | 2.83 | 3.57 | 19 | 11 | 4.4 | 0.0 | 22.2 | | | |
| Tok CDP..... | 724 | 532 | 410 | 77.1 | 122 | 2.33 | 2.46 | 192 | 67 | 6.1 | 1.4 | 18.8 | | | |
| Whitestone CDP..... | 26 | 22 | 21 | 95.5 | 1 | 4.57 | 1.00 | 4 | 4 | 0.0 | 0.0 | 0.0 | | | |
| Valdez-Cordova Census Area..... | 6,102 | 3,966 | 2,619 | 66.0 | 1,347 | 2.48 | 2.18 | 2,136 | 1,341 | 6.9 | 1.9 | 15.2 | | | |
| Chugach census subarea..... | 3,469 | 2,717 | 1,750 | 64.4 | 967 | 2.56 | 2.08 | 752 | 420 | 6.0 | 1.2 | 13.6 | | | |
| Chenega CDP..... | 51 | 31 | 12 | 38.7 | 19 | 2.33 | 2.53 | 20 | 14 | 11.1 | 0.0 | 17.4 | | | |
| Cordova city..... | 1,100 | 922 | 573 | 62.1 | 349 | 2.62 | 2.05 | 178 | 72 | 4.2 | 0.3 | 9.8 | | | |
| Tatitlek CDP..... | 75 | 36 | 22 | 61.1 | 14 | 2.64 | 2.14 | 39 | 29 | 17.8 | 0.0 | 36.4 | | | |
| Valdez city..... | 1,763 | 1,573 | 1,080 | 68.7 | 493 | 2.56 | 2.15 | 190 | 50 | 3.7 | 1.2 | 8.8 | | | |
| Whittier city..... | 280 | 114 | 43 | 37.7 | 71 | 2.02 | 1.87 | 166 | 104 | 32.4 | 11.8 | 41.0 | | | |
| Copper River census subarea..... | 2,633 | 1,249 | 869 | 69.6 | 380 | 2.31 | 2.43 | 1,384 | 921 | 8.7 | 3.4 | 19.1 | | | |
| Chisana CDP..... | 0 | 0 | 0 | (X) | 0 | 0.00 | 0.00 | 0 | 0 | (X) | (X) | (X) | | | |
| Chistochina CDP..... | 68 | 36 | 27 | 75.0 | 9 | 2.37 | 3.22 | 32 | 22 | 0.0 | 0.0 | 0.0 | | | |
| Chitina CDP..... | 96 | 52 | 27 | 51.9 | 25 | 2.44 | 2.40 | 44 | 27 | 8.5 | 12.5 | 3.7 | | | |
| Copper Center CDP..... | 199 | 123 | 77 | 62.6 | 46 | 2.61 | 2.76 | 76 | 25 | 3.9 | 0.0 | 9.8 | | | |
| Gakona CDP..... | 131 | 86 | 65 | 75.6 | 21 | 2.54 | 2.52 | 45 | 21 | 3.2 | 0.0 | 10.7 | | | |
| Glennallen CDP..... | 336 | 203 | 104 | 51.2 | 99 | 2.42 | 2.15 | 133 | 65 | 12.4 | 4.5 | 19.4 | | | |
| Gulkana CDP..... | 60 | 36 | 20 | 55.6 | 16 | 2.90 | 3.81 | 24 | 5 | 2.7 | 0.0 | 5.9 | | | |
| Kenny Lake CDP..... | 258 | 145 | 105 | 72.4 | 40 | 2.34 | 2.73 | 113 | 70 | 8.6 | 3.5 | 20.0 | | | |
| McCarthy CDP..... | 74 | 20 | 19 | 95.0 | 1 | 1.32 | 3.00 | 54 | 53 | 0.0 | 0.0 | 0.0 | | | |
| Mendeltna CDP..... | 47 | 19 | 15 | 78.9 | 4 | 2.00 | 2.25 | 28 | 18 | 20.8 | 11.8 | 42.9 | | | |
| Mentasta Lake CDP..... | 90 | 46 | 24 | 52.2 | 22 | 2.17 | 2.73 | 44 | 26 | 8.0 | 4.0 | 12.0 | | | |
| Nabesna CDP..... | 18 | 3 | 3 | 100.0 | 0 | 1.67 | 0.00 | 15 | 14 | 0.0 | 0.0 | (X) | | | |
| Nelchina CDP..... | 47 | 30 | 25 | 83.3 | 5 | 2.08 | 1.40 | 17 | 4 | 26.8 | 0.0 | 68.8 | | | |
| Paxson CDP..... | 179 | 22 | 11 | 50.0 | 11 | 2.27 | 1.36 | 157 | 156 | 0.0 | 0.0 | 0.0 | | | |
| Silver Springs CDP..... | 66 | 44 | 36 | 81.8 | 8 | 2.81 | 1.63 | 22 | 15 | 4.0 | 4.8 | 0.0 | | | |
| Slana CDP..... | 205 | 77 | 66 | 85.7 | 11 | 1.88 | 2.09 | 128 | 65 | 11.5 | 4.3 | 38.9 | | | |
| Tazlina CDP..... | 165 | 111 | 79 | 71.2 | 32 | 2.56 | 2.97 | 54 | 25 | 7.5 | 4.8 | 13.5 | | | |
| Tolsona CDP..... | 56 | 18 | 10 | 55.6 | 8 | 1.90 | 1.38 | 38 | 31 | 25.0 | 28.6 | 20.0 | | | |
| Tonsina CDP..... | 79 | 39 | 33 | 84.6 | 6 | 2.12 | 1.33 | 40 | 21 | 9.6 | 0.0 | 45.5 | | | |
| Willow Creek CDP..... | 152 | 92 | 80 | 87.0 | 12 | 2.09 | 2.00 | 60 | 32 | 4.1 | 1.2 | 20.0 | | | |
| Wade Hampton Census Area..... | 2,183 | 1,745 | 1,247 | 71.5 | 498 | 4.50 | 3.70 | 438 | 243 | 1.1 | 0.1 | 3.6 | | | |
| Wade Hampton census subarea..... | 2,183 | 1,745 | 1,247 | 71.5 | 498 | 4.50 | 3.70 | 438 | 243 | 1.1 | 0.1 | 3.6 | | | |
| Alakanuk city..... | 186 | 160 | 110 | 68.8 | 50 | 4.43 | 3.80 | 26 | 1 | 0.0 | 0.0 | 0.0 | | | |
| Chevak city..... | 219 | 209 | 159 | 76.1 | 50 | 4.79 | 3.52 | 10 | 3 | 0.0 | 0.0 | 0.0 | | | |
| Emmonak city..... | 213 | 185 | 159 | 85.9 | 26 | 4.30 | 3.04 | 28 | 5 | 1.6 | 0.0 | 10.0 | | | |
| Hooper Bay city..... | 283 | 256 | 190 | 74.2 | 66 | 4.61 | 3.30 | 27 | 1 | 0.0 | 0.0 | 0.0 | | | |
| Kotlik city..... | 148 | 128 | 86 | 67.2 | 42 | 4.38 | 4.76 | 20 | 7 | 0.0 | 0.0 | 0.0 | | | |
| Marshall city..... | 108 | 100 | 63 | 63.0 | 37 | 3.78 | 4.76 | 8 | 1 | 0.0 | 0.0 | 0.0 | | | |
| Mountain Village city..... | 211 | 184 | 119 | 64.7 | 65 | 4.87 | 3.60 | 27 | 9 | 1.0 | 0.0 | 2.9 | | | |
| Nunam Iqua city..... | 46 | 43 | 31 | 72.1 | 12 | 4.97 | 2.75 | 3 | 2 | 2.3 | 0.0 | 7.7 | | | |
| Pilot Station city..... | 137 | 121 | 95 | 78.5 | 26 | 4.91 | 3.92 | 16 | 4 | 0.8 | 0.0 | 3.7 | | | |
| Pitkas Point CDP..... | 37 | 31 | 24 | 77.4 | 7 | 3.88 | 2.29 | 6 | 1 | 0.0 | 0.0 | 0.0 | | | |

Table 11.

Housing Occupancy and Tenure: 2010—Con.

[For information on confidentiality protection, nonsampling error, and definitions, see Selected Appendixes at <www.census.gov/prod/cen2010/cph-1-a.pdf>]

| State Borough and Census Area Census Subarea Place | Total housing units | Occupied housing units | | | | | | Vacant housing units | | | | |
|--|---|---|---|---|---|--|--|---|---|--|--|---|
| | | Total | Owner occupied | | Renter occupied | Average household size | | Total | For seasonal, recrea- tional, or occasional use | Vacancy rate | | |
| | | | Number | Percent of occupied housing units | | Owner- occupied units | Renter- occupied units | | | Available housing | Home- owner | Rental |
| | | | | | | | | | | | | |
| Wade Hampton Census Area—Con. Wade Hampton census subarea—Con. Russian Mission city..... St. Mary's city..... Scammon Bay city..... | 74 209 105 | 73 151 96 | 51 102 52 | 69.9 67.5 54.2 | 22 49 44 | 4.29 3.75 5.25 | 4.23 2.47 4.57 | 1 58 9 | 0 19 0 | 0.0 6.1 2.0 | 0.0 0.0 0.0 | 0.0 16.1 4.3 |
| Wrangell City and Borough..... Wrangell census subarea..... Wrangell city and borough..... | 1,428 1,428 1,428 | 1,053 1,053 1,053 | 699 699 699 | 66.4 66.4 66.4 | 354 354 354 | 2.38 2.38 2.38 | 1.94 1.94 1.94 | 375 375 375 | 248 248 248 | 4.2 4.2 4.2 | 2.5 2.5 2.5 | 7.3 7.3 7.3 |
| Yakutat City and Borough..... Yakutat census subarea..... Yakutat CDP..... | 450 450 383 | 270 270 270 | 153 153 153 | 56.7 56.7 56.7 | 117 117 117 | 2.59 2.59 2.59 | 2.12 2.12 2.12 | 180 180 113 | 131 131 68 | 9.7 9.7 8.8 | 0.0 0.0 0.0 | 19.9 19.9 18.2 |
| Yukon-Koyukuk Census Area..... Koyukuk-Middle Yukon census subarea..... Alatna CDP..... Allakaket city..... Bettles city..... Coldfoot CDP..... Evansville CDP..... Four Mile Road CDP..... Galena city..... Hughes city..... Huslia city..... Kaltag city..... Koyukuk city..... Livengood CDP..... Manley Hot Springs CDP..... Minto CDP..... Nenana city..... New Allakaket CDP..... Nulato city..... Rampart CDP..... Ruby city..... Stevens Village CDP..... Tanana city..... Wiseman CDP..... | 4,038 2,229 19 58 25 11 25 17 264 40 105 87 54 34 116 94 215 20 134 43 108 52 136 25 | 2,217 1,253 12 44 9 6 12 14 190 31 91 70 42 7 41 65 171 18 92 10 62 26 100 5 | 1,584 912 10 30 3 2 7 13 135 19 74 55 31 5 28 45 114 8 73 6 45 17 68 5 | 71.4 72.8 83.3 68.2 33.3 33.3 58.3 92.9 71.1 61.3 81.3 78.6 73.8 71.4 68.3 69.2 66.7 44.4 79.3 60.0 72.6 65.4 68.0 100.0 | 633 341 2 14 6 4 5 1 55 12 17 15 11 2 13 20 57 10 19 4 17 9 32 0 | 2.54 2.57 2.70 2.23 1.67 2.50 1.14 3.08 2.53 2.74 2.97 2.58 2.19 1.40 2.29 3.47 2.23 3.75 3.03 3.00 2.67 3.41 2.28 2.80 | 2.43 2.47 5.00 2.71 1.17 1.25 1.40 3.00 2.35 2.08 3.24 3.20 2.55 1.00 1.92 2.70 2.18 3.60 2.26 1.50 2.71 2.22 2.69 0.00 | 1,821 976 7 14 16 5 13 3 74 9 14 17 12 27 75 29 44 2 42 33 46 26 36 20 | 1,194 585 2 2 6 5 6 0 5 9 8 4 7 18 44 16 14 1 17 33 17 3 15 19 | 5.2 5.2 7.7 8.3 0.0 0.0 0.0 0.0 10.7 0.0 3.2 2.7 2.3 0.0 10.4 3.0 3.4 0.0 3.2 0.0 15.1 0.0 5.5 16.7 | 0.9 0.9 0.0 0.0 0.0 0.0 0.0 0.0 2.9 0.0 0.0 0.0 0.0 0.0 3.2 0.0 0.9 0.0 0.0 0.0 0.0 0.0 2.7 0.0 | 14.3 15.0 33.3 22.2 0.0 0.0 0.0 0.0 25.3 0.0 15.0 10.5 8.3 0.0 23.5 9.1 8.1 0.0 13.6 0.0 39.3 0.0 10.8 100.0 |
| McGrath-Holy Cross census subarea..... Anvik city..... Flat CDP..... Grayling city..... Holy Cross city..... Lake Minchumina CDP..... McGrath city..... Nikolai city..... Shageluk city..... Takotna CDP..... Yukon Flats census subarea..... Arctic Village CDP..... Beaver CDP..... Birch Creek CDP..... Central CDP..... Chalkyitsik CDP..... Circle CDP..... Fort Yukon city..... Venetie CDP..... | 798 46 3 63 86 36 195 48 53 41 1,011 85 56 18 172 67 52 325 85 | 406 33 0 55 64 6 147 37 36 22 558 65 36 17 53 24 40 246 61 | 255 23 0 36 48 5 90 19 20 11 417 49 32 9 47 18 28 179 46 | 62.8 69.7 (X) 65.5 75.0 83.3 61.2 51.4 55.6 50.0 74.7 75.4 88.9 52.9 88.7 75.0 70.0 72.8 75.4 | 151 10 0 19 16 1 57 18 16 11 141 16 4 8 6 12 67 15 | 2.67 2.52 0.00 3.61 2.88 2.40 2.31 3.05 2.15 2.55 2.37 2.31 2.34 2.00 1.79 2.33 2.39 2.49 2.80 | 2.48 2.70 0.00 3.37 2.50 1.00 2.42 2.00 2.50 2.18 2.27 2.44 2.25 1.88 2.00 4.50 3.08 2.03 2.47 | 392 13 3 8 22 30 48 11 17 19 453 20 20 1 119 43 12 79 24 | 308 7 3 0 10 22 27 3 4 15 301 4 6 0 112 2 11 27 11 | 5.9 2.9 (X) 3.5 4.3 12.5 4.5 9.8 7.3 11.5 4.8 3.0 5.1 0.0 8.5 0.0 0.0 6.1 4.7 | 1.5 0.0 (X) 0.0 0.0 0.0 0.0 5.0 0.0 8.3 0.0 0.7 0.0 0.0 4.1 0.0 0.0 0.6 0.0 | 12.3 8.3 (X) 9.5 14.3 50.0 10.9 14.3 14.3 14.3 15.0 11.1 33.3 0.0 30.0 0.0 0.0 18.3 16.7 |

Table 12.
Housing Occupancy and Tenure: 2010

[For information on confidentiality protection, nonsampling error, and definitions, see Selected Appendixes at <www.census.gov/prod/cen2010/cph-1-a.pdf>]

| State Borough and Census Area Place | Total housing units | Occupied housing units | | | | | | Vacant housing units | | | | |
|---|---------------------------|------------------------|----------------|--|--------------------|-----------------------------|------------------------------|----------------------|--|----------------------|----------------|--------|
| | | Total | Owner occupied | | Renter occupied | Average household size | | Total | For seasonal, recrea- tional, or occasional use | Vacancy rate | | |
| | | | Number | Percent of occupied housing units | | Owner- occupied units | Renter- occupied units | | | Available housing | Home- owner | Rental |
| Alaska..... | 306,967 | 258,058 | 162,765 | 63.1 | 95,293 | 2.76 | 2.47 | 48,909 | 27,901 | 3.6 | 1.7 | 6.6 |
| BOROUGH AND CENSUS AREA | | | | | | | | | | | | |
| Aleutians East Borough..... | 747 | 553 | 285 | 51.5 | 268 | 2.61 | 2.50 | 194 | 111 | 7.5 | 0.0 | 14.3 |
| Aleutians West Census Area..... | 1,929 | 1,212 | 391 | 32.3 | 821 | 2.79 | 2.35 | 717 | 92 | 8.3 | 7.2 | 9.0 |
| Anchorage Municipality..... | 113,032 | 107,332 | 64,285 | 59.9 | 43,047 | 2.73 | 2.50 | 5,700 | 1,499 | 2.3 | 1.3 | 3.8 |
| Bethel Census Area..... | 5,919 | 4,651 | 2,702 | 58.1 | 1,949 | 3.88 | 3.17 | 1,268 | 616 | 4.1 | 0.9 | 8.3 |
| Bristol Bay Borough..... | 969 | 423 | 220 | 52.0 | 203 | 2.62 | 2.00 | 546 | 425 | 9.2 | 2.6 | 15.1 |
| Denali Borough..... | 1,771 | 806 | 604 | 74.9 | 202 | 2.31 | 1.97 | 965 | 744 | 8.2 | 3.6 | 19.2 |
| Dillingham Census Area..... | 2,427 | 1,563 | 934 | 59.8 | 629 | 3.41 | 2.56 | 864 | 646 | 6.3 | 0.7 | 13.4 |
| Fairbanks North Star Borough..... | 41,783 | 36,441 | 21,410 | 58.8 | 15,031 | 2.67 | 2.41 | 5,342 | 1,676 | 5.2 | 2.3 | 9.0 |
| Haines Borough..... | 1,631 | 1,149 | 822 | 71.5 | 327 | 2.27 | 1.96 | 482 | 345 | 5.4 | 2.1 | 12.7 |
| Hoonah-Angoon Census Area..... | 1,771 | 913 | 623 | 68.2 | 290 | 2.38 | 2.30 | 858 | 580 | 11.9 | 6.0 | 22.2 |
| Juneau City and Borough..... | 13,055 | 12,187 | 7,590 | 62.3 | 4,597 | 2.65 | 2.23 | 868 | 311 | 2.2 | 1.4 | 3.6 |
| Kenai Peninsula Borough..... | 30,578 | 22,161 | 16,246 | 73.3 | 5,915 | 2.52 | 2.16 | 8,417 | 6,083 | 4.5 | 2.4 | 9.9 |
| Ketchikan Gateway Borough..... | 6,166 | 5,305 | 3,076 | 58.0 | 2,229 | 2.65 | 2.28 | 861 | 382 | 4.4 | 2.0 | 7.6 |
| Kodiak Island Borough..... | 5,303 | 4,630 | 2,648 | 57.2 | 1,982 | 3.01 | 2.67 | 673 | 399 | 1.8 | 0.9 | 3.0 |
| Lake and Peninsula Borough..... | 1,502 | 553 | 351 | 63.5 | 202 | 2.91 | 2.84 | 949 | 822 | 6.8 | 0.3 | 16.4 |
| Matanuska-Susitna Borough..... | 41,329 | 31,824 | 24,181 | 76.0 | 7,643 | 2.83 | 2.52 | 9,505 | 6,823 | 3.4 | 2.1 | 7.1 |
| Nome Census Area..... | 4,008 | 2,815 | 1,521 | 54.0 | 1,294 | 3.48 | 3.07 | 1,193 | 744 | 3.6 | 0.9 | 6.6 |
| North Slope Borough..... | 2,500 | 2,029 | 967 | 47.7 | 1,062 | 3.74 | 2.98 | 471 | 157 | 5.5 | 0.3 | 9.8 |
| Northwest Arctic Borough..... | 2,707 | 1,919 | 972 | 50.7 | 947 | 4.12 | 3.31 | 788 | 542 | 2.5 | 0.0 | 5.0 |
| Petersburg Census Area..... | 1,994 | 1,599 | 1,097 | 68.6 | 502 | 2.47 | 2.11 | 395 | 262 | 4.4 | 1.6 | 10.0 |
| Prince of Wales-Hyder Census Area..... | 2,992 | 2,194 | 1,518 | 69.2 | 676 | 2.55 | 2.42 | 798 | 476 | 5.6 | 2.2 | 12.2 |
| Sitka City and Borough..... | 4,102 | 3,545 | 2,050 | 57.8 | 1,495 | 2.57 | 2.24 | 557 | 237 | 4.3 | 1.5 | 7.8 |
| Skagway Municipality..... | 636 | 436 | 241 | 55.3 | 195 | 2.38 | 1.86 | 200 | 48 | 4.2 | 1.6 | 7.1 |
| Southeast Fairbanks Census Area..... | 3,915 | 2,567 | 1,729 | 67.4 | 838 | 2.69 | 2.39 | 1,348 | 724 | 8.4 | 2.3 | 19.0 |
| Valdez-Cordova Census Area..... | 6,102 | 3,966 | 2,619 | 66.0 | 1,347 | 2.48 | 2.18 | 2,136 | 1,341 | 6.9 | 1.9 | 15.2 |
| Wade Hampton Census Area..... | 2,183 | 1,745 | 1,247 | 71.5 | 498 | 4.50 | 3.70 | 438 | 243 | 1.1 | 0.1 | 3.6 |
| Wrangell City and Borough..... | 1,428 | 1,053 | 699 | 66.4 | 354 | 2.38 | 1.94 | 375 | 248 | 4.2 | 2.5 | 7.3 |
| Yakutat City and Borough..... | 450 | 270 | 153 | 56.7 | 117 | 2.59 | 2.12 | 180 | 131 | 9.7 | 0.0 | 19.9 |
| Yukon-Koyukuk Census Area..... | 4,038 | 2,217 | 1,584 | 71.4 | 633 | 2.54 | 2.43 | 1,821 | 1,194 | 5.2 | 0.9 | 14.3 |
| PLACE | | | | | | | | | | | | |
| Adak city, Aleutians West Census Area..... | 500 | 44 | 30 | 68.2 | 14 | 2.50 | 2.43 | 456 | 33 | 20.6 | 15.5 | 55.6 |
| Akiak city, Kodiak Island Borough..... | 27 | 19 | 11 | 57.9 | 8 | 3.64 | 3.88 | 8 | 2 | 0.0 | 0.0 | 0.0 |
| Akiachak CDP, Bethel Census Area..... | 183 | 150 | 88 | 58.7 | 62 | 4.09 | 4.31 | 33 | 0 | 0.0 | 0.0 | 0.0 |
| Akiak city, Bethel Census Area..... | 98 | 90 | 69 | 76.7 | 21 | 4.26 | 2.48 | 8 | 1 | 0.0 | 0.0 | 0.0 |
| Akutan city, Aleutians East Borough..... | 44 | 40 | 13 | 32.5 | 27 | 1.92 | 2.41 | 4 | 0 | 0.0 | 0.0 | 0.0 |
| Alakanuk city, Wade Hampton Census Area | 186 | 160 | 110 | 68.8 | 50 | 4.43 | 3.80 | 26 | 1 | 0.0 | 0.0 | 0.0 |
| Alatna CDP, Yukon-Koyukuk Census Area... | 19 | 12 | 10 | 83.3 | 2 | 2.70 | 5.00 | 7 | 2 | 7.7 | 0.0 | 33.3 |
| Alcan Border CDP, Southeast Fairbanks Census Area..... | 23 | 16 | 0 | 0.0 | 16 | 0.00 | 2.06 | 7 | 2 | 0.0 | (X) | 0.0 |
| Aleknagik city, Dillingham Census Area..... | 132 | 71 | 51 | 71.8 | 20 | 3.02 | 3.25 | 61 | 50 | 5.3 | 0.0 | 16.0 |
| Aleneva CDP, Kodiak Island Borough..... | 18 | 9 | 7 | 77.8 | 2 | 4.86 | 1.50 | 9 | 8 | 0.0 | 0.0 | 0.0 |
| Allakaket city, Yukon-Koyukuk Census Area | 58 | 44 | 30 | 68.2 | 14 | 2.23 | 2.71 | 14 | 2 | 8.3 | 0.0 | 22.2 |
| Ambler city, Northwest Arctic Borough..... | 99 | 75 | 41 | 54.7 | 34 | 3.22 | 3.71 | 24 | 4 | 5.0 | 0.0 | 10.3 |
| Anaktuvuk Pass city, North Slope Borough... | 118 | 99 | 60 | 60.6 | 39 | 3.72 | 2.59 | 19 | 0 | 1.0 | 0.0 | 2.5 |
| Anchorage municipality, Anchorage Municipality..... | 113,032 | 107,332 | 64,285 | 59.9 | 43,047 | 2.73 | 2.50 | 5,700 | 1,499 | 2.3 | 1.3 | 3.8 |
| Anchor Point CDP, Kenai Peninsula Borough..... | 1,239 | 840 | 695 | 82.7 | 145 | 2.34 | 2.08 | 399 | 254 | 6.0 | 4.0 | 14.4 |
| Anderson city, Denali Borough..... | 145 | 90 | 76 | 84.4 | 14 | 2.37 | 3.00 | 55 | 23 | 11.8 | 6.2 | 33.3 |
| Angoon city, Hoonah-Angoon Census Area.. | 256 | 167 | 85 | 50.9 | 82 | 2.87 | 2.62 | 89 | 49 | 7.7 | 0.0 | 14.6 |
| Aniak city, Bethel Census Area..... | 214 | 166 | 104 | 62.7 | 62 | 3.11 | 2.87 | 48 | 13 | 4.6 | 0.9 | 10.1 |
| Anvik city, Yukon-Koyukuk Census Area..... | 46 | 33 | 23 | 69.7 | 10 | 2.52 | 2.70 | 13 | 7 | 2.9 | 0.0 | 8.3 |
| Arctic Village CDP, Yukon-Koyukuk Census Area..... | 85 | 65 | 49 | 75.4 | 16 | 2.31 | 2.44 | 20 | 4 | 3.0 | 0.0 | 11.1 |
| Atka city, Aleutians West Census Area..... | 43 | 24 | 10 | 41.7 | 14 | 3.10 | 2.14 | 19 | 3 | 20.0 | 0.0 | 30.0 |
| Atmautluak CDP, Bethel Census Area..... | 70 | 63 | 51 | 81.0 | 12 | 4.59 | 3.58 | 7 | 1 | 6.0 | 0.0 | 25.0 |
| Atkasuk city, North Slope Borough..... | 68 | 64 | 29 | 45.3 | 35 | 4.31 | 3.09 | 4 | 0 | 0.0 | 0.0 | 0.0 |
| Attu Station CDP, Aleutians West Census Area..... | 0 | 0 | 0 | (X) | 0 | 0.00 | 0.00 | 0 | 0 | (X) | (X) | (X) |
| Badger CDP, Fairbanks North Star Borough | 7,532 | 6,858 | 5,213 | 76.0 | 1,645 | 2.91 | 2.61 | 674 | 98 | 3.8 | 1.7 | 9.9 |
| Barrow city, North Slope Borough..... | 1,554 | 1,280 | 526 | 41.1 | 754 | 3.68 | 2.98 | 274 | 83 | 6.1 | 0.4 | 9.7 |
| Bear Creek CDP, Kenai Peninsula Borough. | 1,020 | 835 | 630 | 75.4 | 205 | 2.40 | 2.16 | 185 | 108 | 2.1 | 0.9 | 5.5 |
| Beaver CDP, Yukon-Koyukuk Census Area. | 56 | 36 | 32 | 88.9 | 4 | 2.34 | 2.25 | 20 | 6 | 5.1 | 0.0 | 33.3 |
| Beluga CDP, Kenai Peninsula Borough..... | 53 | 10 | 9 | 90.0 | 1 | 2.11 | 1.00 | 43 | 43 | 0.0 | 0.0 | 0.0 |
| Bethel city, Bethel Census Area..... | 2,364 | 1,896 | 846 | 44.6 | 1,050 | 3.37 | 2.77 | 468 | 143 | 7.3 | 2.6 | 10.8 |
| Bettles city, Yukon-Koyukuk Census Area.... | 25 | 9 | 3 | 33.3 | 6 | 1.67 | 1.17 | 16 | 6 | 0.0 | 0.0 | 0.0 |
| Big Delta CDP, Southeast Fairbanks Census Area..... | 305 | 206 | 161 | 78.2 | 45 | 2.84 | 2.58 | 99 | 81 | 5.9 | 1.8 | 18.2 |
| Big Lake CDP, Matanuska-Susitna Borough | 2,780 | 1,372 | 1,115 | 81.3 | 257 | 2.47 | 2.33 | 1,408 | 1,241 | 4.6 | 3.6 | 8.5 |

Table 12.

Housing Occupancy and Tenure: 2010—Con.

[For information on confidentiality protection, nonsampling error, and definitions, see Selected Appendixes at <www.census.gov/prod/cen2010/cph-1-a.pdf>]

| State Borough and Census Area Place | Total housing units | Occupied housing units | | | | | | Vacant housing units | | | | | | | |
|---|---------------------------|------------------------|----------------|--|--------------------|-----------------------------|------------------------------|----------------------|--|----------------------|----------------|--------|--|--|--|
| | | Total | Owner occupied | | Renter occupied | Average household size | | Total | For seasonal, recrea- tional, or occasional use | Vacancy rate | | | | | |
| | | | Number | Percent of occupied housing units | | Owner- occupied units | Renter- occupied units | | | Available housing | Home- owner | Rental | | | |
| | | | | | | | | | | | | | | | |
| PLACE—Con. | | | | | | | | | | | | | | | |
| Birch Creek CDP, Yukon-Koyukuk Census Area..... | 18 | 17 | 9 | 52.9 | 8 | 2.00 | 1.88 | 1 | 0 | 0.0 | 0.0 | 0.0 | | | |
| Brevig Mission city, Nome Census Area..... | 103 | 93 | 31 | 33.3 | 62 | 3.61 | 4.45 | 10 | 1 | 2.1 | 0.0 | 3.1 | | | |
| Buckland city, Northwest Arctic Borough..... | 101 | 98 | 54 | 55.1 | 44 | 4.80 | 3.57 | 3 | 1 | 0.0 | 0.0 | 0.0 | | | |
| Buffalo Soapstone CDP, Matanuska-Susitna Borough..... | 375 | 314 | 275 | 87.6 | 39 | 2.79 | 2.28 | 61 | 26 | 1.9 | 1.8 | 2.5 | | | |
| Butte CDP, Matanuska-Susitna Borough..... | 1,304 | 1,205 | 958 | 79.5 | 247 | 2.78 | 2.36 | 99 | 19 | 2.5 | 1.9 | 4.6 | | | |
| Cantwell CDP, Denali Borough..... | 200 | 104 | 87 | 83.7 | 17 | 2.02 | 2.53 | 96 | 62 | 15.4 | 6.5 | 43.3 | | | |
| Central CDP, Yukon-Koyukuk Census Area. Chalkyitsik CDP, Yukon-Koyukuk Census Area..... | 172 | 53 | 47 | 88.7 | 6 | 1.79 | 2.00 | 119 | 112 | 8.5 | 4.1 | 30.0 | | | |
| Chase CDP, Matanuska-Susitna Borough..... | 209 | 18 | 17 | 94.4 | 1 | 1.82 | 3.00 | 191 | 184 | 4.8 | 5.0 | 0.0 | | | |
| Cheformak city, Bethel Census Area..... | 99 | 92 | 52 | 56.5 | 40 | 4.50 | 4.60 | 7 | 3 | 0.0 | 0.0 | 0.0 | | | |
| Chena Ridge CDP, Fairbanks North Star Borough..... | 2,596 | 2,323 | 1,720 | 74.0 | 603 | 2.68 | 1.95 | 273 | 84 | 3.6 | 1.1 | 9.9 | | | |
| Chenega CDP, Valdez-Cordova Census Area..... | 51 | 31 | 12 | 38.7 | 19 | 2.33 | 2.53 | 20 | 14 | 11.1 | 0.0 | 17.4 | | | |
| Chevak city, Wade Hampton Census Area... Chickaloon CDP, Matanuska-Susitna Borough..... | 219 | 209 | 159 | 76.1 | 50 | 4.79 | 3.52 | 10 | 3 | 0.0 | 0.0 | 0.0 | | | |
| Chicken CDP, Southeast Fairbanks Census Area..... | 251 | 123 | 102 | 82.9 | 21 | 2.27 | 1.90 | 128 | 117 | 0.0 | 0.0 | 0.0 | | | |
| Chignik city, Lake and Peninsula Borough.... | 16 | 5 | 5 | 100.0 | 0 | 1.40 | 0.00 | 11 | 9 | 0.0 | 0.0 | (X) | | | |
| Chignik Lagoon CDP, Lake and Peninsula Borough..... | 105 | 41 | 26 | 63.4 | 15 | 2.15 | 2.33 | 64 | 37 | 27.6 | 0.0 | 50.0 | | | |
| Chignik Lake CDP, Lake and Peninsula Borough..... | 66 | 29 | 21 | 72.4 | 8 | 2.90 | 2.13 | 37 | 27 | 6.5 | 0.0 | 20.0 | | | |
| Chiniak CDP, Kodiak Island Borough..... | 50 | 27 | 21 | 77.8 | 6 | 2.86 | 2.17 | 23 | 13 | 6.9 | 0.0 | 25.0 | | | |
| Chisana CDP, Valdez-Cordova Census Area..... | 28 | 20 | 17 | 85.0 | 3 | 2.24 | 3.00 | 8 | 6 | 4.8 | 0.0 | 25.0 | | | |
| Chistochina CDP, Valdez-Cordova Census Area..... | 0 | 0 | 0 | (X) | 0 | 0.00 | 0.00 | 0 | 0 | (X) | (X) | (X) | | | |
| Chitina CDP, Valdez-Cordova Census Area..... | 68 | 36 | 27 | 75.0 | 9 | 2.37 | 3.22 | 32 | 22 | 0.0 | 0.0 | 0.0 | | | |
| Chuathbaluk city, Bethel Census Area..... | 96 | 52 | 27 | 51.9 | 25 | 2.44 | 2.40 | 44 | 27 | 8.5 | 12.5 | 3.7 | | | |
| Circle CDP, Yukon-Koyukuk Census Area.... | 41 | 36 | 15 | 41.7 | 21 | 3.13 | 3.38 | 5 | 1 | 0.0 | 0.0 | 0.0 | | | |
| Clam Gulch CDP, Kenai Peninsula Borough... | 52 | 40 | 28 | 70.0 | 12 | 2.39 | 3.08 | 12 | 11 | 0.0 | 0.0 | 0.0 | | | |
| Clark's Point city, Dillingham Census Area... | 160 | 91 | 72 | 79.1 | 19 | 2.04 | 1.53 | 69 | 55 | 1.1 | 0.0 | 5.0 | | | |
| Coffman Cove city, Prince of Wales-Hyder Census Area..... | 50 | 24 | 18 | 75.0 | 6 | 2.89 | 1.67 | 26 | 26 | 0.0 | 0.0 | 0.0 | | | |
| Cohoe CDP, Kenai Peninsula Borough..... | 168 | 89 | 74 | 83.1 | 15 | 1.85 | 2.60 | 79 | 55 | 17.4 | 5.1 | 50.0 | | | |
| Cold Bay city, Aleutians East Borough..... | 894 | 600 | 521 | 86.8 | 79 | 2.33 | 1.90 | 294 | 214 | 4.0 | 3.3 | 8.0 | | | |
| Coldfoot CDP, Yukon-Koyukuk Census Area | 82 | 46 | 5 | 10.9 | 41 | 1.20 | 2.46 | 36 | 30 | 8.0 | 0.0 | 8.9 | | | |
| College CDP, Fairbanks North Star Borough | 11 | 6 | 2 | 33.3 | 4 | 2.50 | 1.25 | 5 | 5 | 0.0 | 0.0 | 0.0 | | | |
| Cooper Landing CDP, Kenai Peninsula Borough..... | 5,211 | 4,820 | 2,816 | 58.4 | 2,004 | 2.64 | 2.17 | 391 | 49 | 3.6 | 1.3 | 6.7 | | | |
| Copper Center CDP, Valdez-Cordova Census Area..... | 395 | 161 | 117 | 72.7 | 44 | 1.85 | 1.64 | 234 | 207 | 5.8 | 4.9 | 8.0 | | | |
| Cordova city, Valdez-Cordova Census Area. | 199 | 123 | 77 | 62.6 | 46 | 2.61 | 2.76 | 76 | 25 | 3.9 | 0.0 | 9.8 | | | |
| Covenant Life CDP, Haines Borough..... | 1,100 | 922 | 573 | 62.1 | 349 | 2.62 | 2.05 | 178 | 72 | 4.2 | 0.3 | 9.8 | | | |
| Craig city, Prince of Wales-Hyder Census Area..... | 52 | 35 | 18 | 51.4 | 17 | 2.44 | 2.47 | 17 | 8 | 16.7 | 5.3 | 26.1 | | | |
| Crooked Creek CDP, Bethel Census Area.... | 537 | 470 | 310 | 66.0 | 160 | 2.62 | 2.35 | 67 | 36 | 3.3 | 1.3 | 6.9 | | | |
| Crown Point CDP, Kenai Peninsula Borough | 47 | 38 | 26 | 68.4 | 12 | 2.85 | 2.58 | 9 | 2 | 2.6 | 0.0 | 7.7 | | | |
| Deering city, Northwest Arctic Borough..... | 38 | 26 | 19 | 73.1 | 7 | 2.63 | 2.29 | 12 | 11 | 0.0 | 0.0 | 0.0 | | | |
| Delta Junction city, Southeast Fairbanks Census Area..... | 61 | 44 | 27 | 61.4 | 17 | 2.74 | 2.82 | 17 | 2 | 2.2 | 0.0 | 5.6 | | | |
| Deltana CDP, Southeast Fairbanks Census Area..... | 517 | 377 | 205 | 54.4 | 172 | 2.83 | 2.20 | 140 | 33 | 14.3 | 1.3 | 26.6 | | | |
| Diamond Ridge CDP, Kenai Peninsula Borough..... | 1,017 | 784 | 619 | 79.0 | 165 | 2.93 | 2.56 | 233 | 130 | 5.5 | 3.1 | 13.5 | | | |
| Dillingham city, Dillingham Census Area..... | 647 | 493 | 406 | 82.4 | 87 | 2.41 | 2.03 | 154 | 97 | 4.6 | 2.2 | 14.7 | | | |
| Diomedes city, Nome Census Area..... | 1,047 | 855 | 438 | 51.2 | 417 | 3.00 | 2.31 | 192 | 61 | 7.9 | 1.1 | 14.1 | | | |
| Dot Lake CDP, Southeast Fairbanks Census Area..... | 47 | 38 | 24 | 63.2 | 14 | 3.33 | 2.50 | 9 | 1 | 0.0 | 0.0 | 0.0 | | | |
| Dot Lake Village CDP, Southeast Fairbanks Census Area..... | 23 | 7 | 5 | 71.4 | 2 | 1.40 | 3.00 | 16 | 10 | 0.0 | 0.0 | 0.0 | | | |
| Dry Creek CDP, Southeast Fairbanks Census Area..... | 28 | 19 | 13 | 68.4 | 6 | 3.31 | 3.17 | 9 | 0 | 0.0 | 0.0 | 0.0 | | | |
| Eagle city, Southeast Fairbanks Census Area..... | 47 | 29 | 4 | 13.8 | 25 | 3.75 | 3.16 | 18 | 10 | 0.0 | 0.0 | 0.0 | | | |
| Eagle Village CDP, Southeast Fairbanks Census Area..... | 150 | 41 | 41 | 100.0 | 0 | 2.10 | 0.00 | 109 | 72 | 39.7 | 10.9 | 100.0 | | | |
| Edna Bay CDP, Prince of Wales-Hyder Census Area..... | 49 | 31 | 26 | 83.9 | 5 | 2.00 | 3.00 | 18 | 13 | 2.9 | 3.4 | 0.0 | | | |
| Eek city, Bethel Census Area..... | 32 | 18 | 17 | 94.4 | 1 | 2.18 | 5.00 | 14 | 9 | 10.0 | 5.6 | 50.0 | | | |
| | 101 | 91 | 65 | 71.4 | 26 | 3.03 | 3.81 | 10 | 3 | 3.2 | 0.0 | 10.3 | | | |

Table 12.

Housing Occupancy and Tenure: 2010—Con.

[For information on confidentiality protection, nonsampling error, and definitions, see Selected Appendixes at <www.census.gov/prod/cen2010/cph-1-a.pdf>]

| State Borough and Census Area Place | Total housing units | Occupied housing units | | | | | | Vacant housing units | | | | | | | |
|---|---------------------------|------------------------|----------------|--|--------------------|-----------------------------|------------------------------|----------------------|--|----------------------|----------------|--------|--|--|--|
| | | Total | Owner occupied | | Renter occupied | Average household size | | Total | For seasonal, recrea- tional, or occasional use | Vacancy rate | | | | | |
| | | | Number | Percent of occupied housing units | | Owner- occupied units | Renter- occupied units | | | Available housing | Home- owner | Rental | | | |
| | | | | | | | | | | | | | | | |
| PLACE—Con. | | | | | | | | | | | | | | | |
| Egegik city, Lake and Peninsula Borough..... | 256 | 29 | 23 | 79.3 | 6 | 2.61 | 2.00 | 227 | 220 | 5.9 | 0.0 | 25.0 | | | |
| Eielson AFB CDP, Fairbanks North Star Borough..... | 848 | 639 | 3 | 0.5 | 636 | 4.33 | 3.47 | 209 | 0 | 6.9 | 0.0 | 7.0 | | | |
| Ekwok city, Dillingham Census Area..... | 51 | 37 | 28 | 75.7 | 9 | 3.46 | 2.00 | 14 | 9 | 0.0 | 0.0 | 0.0 | | | |
| Elfin Cove CDP, Hoonah-Angoon Census Area..... | 28 | 13 | 11 | 84.6 | 2 | 1.36 | 2.50 | 15 | 13 | 7.1 | 0.0 | 33.3 | | | |
| Elim city, Nome Census Area..... | 105 | 89 | 47 | 52.8 | 42 | 4.09 | 3.29 | 16 | 0 | 2.2 | 0.0 | 4.5 | | | |
| Emmonak city, Wade Hampton Census Area..... | 213 | 185 | 159 | 85.9 | 26 | 4.30 | 3.04 | 28 | 5 | 1.6 | 0.0 | 10.0 | | | |
| Ester CDP, Fairbanks North Star Borough.... | 1,229 | 1,069 | 610 | 57.1 | 459 | 2.36 | 1.85 | 160 | 56 | 4.3 | 0.7 | 8.6 | | | |
| Eureka Roadhouse CDP, Matanuska-Susitna Borough..... | 101 | 16 | 11 | 68.8 | 5 | 2.09 | 1.20 | 85 | 85 | 0.0 | 0.0 | 0.0 | | | |
| Evansville CDP, Yukon-Koyukuk Census Area..... | 25 | 12 | 7 | 58.3 | 5 | 1.14 | 1.40 | 13 | 6 | 0.0 | 0.0 | 0.0 | | | |
| Excursion Inlet CDP, Haines Borough..... | 71 | 6 | 4 | 66.7 | 2 | 1.25 | 3.50 | 65 | 60 | 33.3 | 20.0 | 50.0 | | | |
| Fairbanks city, Fairbanks North Star Borough..... | 13,056 | 11,534 | 4,125 | 35.8 | 7,409 | 2.54 | 2.50 | 1,522 | 182 | 8.1 | 5.3 | 9.6 | | | |
| False Pass city, Aleutians East Borough..... | 40 | 15 | 8 | 53.3 | 7 | 3.00 | 1.57 | 25 | 2 | 60.5 | 0.0 | 76.7 | | | |
| Farmers Loop CDP, Fairbanks North Star Borough..... | 2,106 | 1,920 | 1,513 | 78.8 | 407 | 2.63 | 2.13 | 186 | 33 | 2.6 | 1.0 | 7.9 | | | |
| Farm Loop CDP, Matanuska-Susitna Borough..... | 394 | 361 | 304 | 84.2 | 57 | 2.85 | 2.70 | 33 | 10 | 2.7 | 1.0 | 10.9 | | | |
| Ferry CDP, Denali Borough..... | 43 | 17 | 17 | 100.0 | 0 | 1.94 | 0.00 | 26 | 18 | 0.0 | 0.0 | (X) | | | |
| Fishhook CDP, Matanuska-Susitna Borough | 1,734 | 1,591 | 1,365 | 85.8 | 226 | 3.03 | 2.32 | 143 | 59 | 1.3 | 0.7 | 4.6 | | | |
| Flat CDP, Yukon-Koyukuk Census Area..... | 3 | 0 | 0 | (X) | 0 | 0.00 | 0.00 | 3 | 3 | (X) | (X) | (X) | | | |
| Fort Greely CDP, Southeast Fairbanks Census Area..... | 364 | 236 | 5 | 2.1 | 231 | 1.20 | 2.18 | 128 | 4 | 13.2 | 0.0 | 13.5 | | | |
| Fort Yukon city, Yukon-Koyukuk Census Area..... | 325 | 246 | 179 | 72.8 | 67 | 2.49 | 2.03 | 79 | 27 | 6.1 | 0.6 | 18.3 | | | |
| Four Mile Road CDP, Yukon-Koyukuk Census Area..... | 17 | 14 | 13 | 92.9 | 1 | 3.08 | 3.00 | 3 | 0 | 0.0 | 0.0 | 0.0 | | | |
| Fox CDP, Fairbanks North Star Borough..... | 236 | 199 | 105 | 52.8 | 94 | 2.15 | 2.03 | 37 | 9 | 3.4 | 0.9 | 6.0 | | | |
| Fox River CDP, Kenai Peninsula Borough.... | 274 | 146 | 118 | 80.8 | 28 | 4.94 | 3.64 | 128 | 117 | 3.3 | 0.0 | 14.3 | | | |
| Fritz Creek CDP, Kenai Peninsula Borough.. | 1,094 | 848 | 648 | 76.4 | 200 | 2.35 | 2.05 | 246 | 173 | 4.2 | 3.6 | 6.0 | | | |
| Funny River CDP, Kenai Peninsula Borough | 1,062 | 390 | 355 | 91.0 | 35 | 2.28 | 1.94 | 672 | 591 | 8.1 | 7.6 | 12.5 | | | |
| Gakona CDP, Valdez-Cordova Census Area | 131 | 86 | 65 | 75.6 | 21 | 2.54 | 2.52 | 45 | 21 | 3.2 | 0.0 | 10.7 | | | |
| Galena city, Yukon-Koyukuk Census Area... | 264 | 190 | 135 | 71.1 | 55 | 2.53 | 2.35 | 74 | 5 | 10.7 | 2.9 | 25.3 | | | |
| Gambell city, Nome Census Area..... | 200 | 164 | 137 | 83.5 | 27 | 4.55 | 2.15 | 36 | 17 | 0.0 | 0.0 | 0.0 | | | |
| Game Creek CDP, Hoonah-Angoon Census Area..... | 9 | 7 | 1 | 14.3 | 6 | 1.00 | 2.83 | 2 | 0 | 0.0 | 0.0 | 0.0 | | | |
| Gateway CDP, Matanuska-Susitna Borough | 1,962 | 1,851 | 1,460 | 78.9 | 391 | 3.07 | 2.69 | 111 | 22 | 2.9 | 1.6 | 7.3 | | | |
| Glacier View CDP, Matanuska-Susitna Borough..... | 254 | 99 | 83 | 83.8 | 16 | 2.14 | 3.50 | 155 | 136 | 4.8 | 2.4 | 15.0 | | | |
| Glennallen CDP, Valdez-Cordova Census Area..... | 336 | 203 | 104 | 51.2 | 99 | 2.42 | 2.15 | 133 | 65 | 12.4 | 4.5 | 19.4 | | | |
| Goldstream CDP, Fairbanks North Star Borough..... | 1,837 | 1,579 | 1,096 | 69.4 | 483 | 2.43 | 1.83 | 258 | 87 | 4.0 | 1.3 | 9.5 | | | |
| Golovin city, Nome Census Area..... | 64 | 49 | 25 | 51.0 | 24 | 3.00 | 3.38 | 15 | 1 | 2.0 | 0.0 | 4.0 | | | |
| Goodnews Bay city, Bethel Census Area..... | 82 | 76 | 46 | 60.5 | 30 | 3.26 | 3.10 | 6 | 4 | 1.3 | 0.0 | 3.2 | | | |
| Grayling city, Yukon-Koyukuk Census Area.. | 63 | 55 | 36 | 65.5 | 19 | 3.61 | 3.37 | 8 | 0 | 3.5 | 0.0 | 9.5 | | | |
| Gulkana CDP, Valdez-Cordova Census Area..... | 60 | 36 | 20 | 55.6 | 16 | 2.90 | 3.81 | 24 | 5 | 2.7 | 0.0 | 5.9 | | | |
| Gustavus city, Hoonah-Angoon Census Area..... | 488 | 212 | 179 | 84.4 | 33 | 2.16 | 1.67 | 276 | 194 | 12.2 | 6.7 | 32.7 | | | |
| Haines CDP, Haines Borough..... | 902 | 782 | 532 | 68.0 | 250 | 2.32 | 1.92 | 120 | 53 | 4.0 | 1.1 | 9.7 | | | |
| Halibut Cove CDP, Kenai Peninsula Borough..... | 161 | 34 | 25 | 73.5 | 9 | 2.20 | 2.33 | 127 | 99 | 13.3 | 7.1 | 23.5 | | | |
| Happy Valley CDP, Kenai Peninsula Borough..... | 555 | 270 | 234 | 86.7 | 36 | 2.18 | 2.33 | 285 | 236 | 7.4 | 4.8 | 20.8 | | | |
| Harding-Birch Lakes CDP, Fairbanks North Star Borough..... | 656 | 129 | 111 | 86.0 | 18 | 2.32 | 2.33 | 527 | 492 | 8.5 | 8.3 | 10.0 | | | |
| Healy CDP, Denali Borough..... | 711 | 434 | 337 | 77.6 | 97 | 2.42 | 1.98 | 277 | 151 | 6.7 | 2.6 | 18.0 | | | |
| Healy Lake CDP, Southeast Fairbanks Census Area..... | 19 | 7 | 4 | 57.1 | 3 | 1.75 | 2.00 | 12 | 8 | 22.2 | 0.0 | 40.0 | | | |
| Hobart Bay CDP, Hoonah-Angoon Census Area..... | 7 | 1 | 0 | 0.0 | 1 | 0.00 | 1.00 | 6 | 1 | 0.0 | (X) | 0.0 | | | |
| Hollis CDP, Prince of Wales-Hyder Census Area..... | 73 | 44 | 32 | 72.7 | 12 | 2.47 | 2.75 | 29 | 20 | 2.2 | 0.0 | 7.7 | | | |
| Holy Cross city, Yukon-Koyukuk Census Area..... | 86 | 64 | 48 | 75.0 | 16 | 2.88 | 2.50 | 22 | 10 | 4.3 | 0.0 | 14.3 | | | |
| Homer city, Kenai Peninsula Borough..... | 2,692 | 2,235 | 1,355 | 60.6 | 880 | 2.33 | 2.02 | 457 | 227 | 5.9 | 2.1 | 11.2 | | | |
| Hoonah city, Hoonah-Angoon Census Area. | 399 | 305 | 189 | 62.0 | 116 | 2.58 | 2.35 | 94 | 34 | 5.2 | 1.6 | 10.6 | | | |
| Hooper Bay city, Wade Hampton Census Area..... | 283 | 256 | 190 | 74.2 | 66 | 4.61 | 3.30 | 27 | 1 | 0.0 | 0.0 | 0.0 | | | |

Table 12.
Housing Occupancy and Tenure: 2010—Con.

[For information on confidentiality protection, nonsampling error, and definitions, see Selected Appendixes at <www.census.gov/prod/cen2010/cph-1-a.pdf>]

| State Borough and Census Area Place | Total housing units | Occupied housing units | | | | | | Vacant housing units | | | | |
|--|---------------------------|------------------------|----------------|--|--------------------|-----------------------------|------------------------------|----------------------|--|----------------------|----------------|--------|
| | | Total | Owner occupied | | Renter occupied | Average household size | | Total | For seasonal, recrea- tional, or occasional use | Vacancy rate | | |
| | | | Number | Percent of occupied housing units | | Owner- occupied units | Renter- occupied units | | | Available housing | Home- owner | Rental |
| PLACE—Con. | | | | | | | | | | | | |
| Hope CDP, Kenai Peninsula Borough..... | 197 | 97 | 73 | 75.3 | 24 | 2.11 | 1.58 | 100 | 90 | 3.0 | 2.7 | 4.0 |
| Houston city, Matanuska-Susitna Borough... | 973 | 731 | 538 | 73.6 | 193 | 2.66 | 2.46 | 242 | 134 | 6.0 | 4.2 | 10.6 |
| Hughes city, Yukon-Koyukuk Census Area... | 40 | 31 | 19 | 61.3 | 12 | 2.74 | 2.08 | 9 | 9 | 0.0 | 0.0 | 0.0 |
| Huslia city, Yukon-Koyukuk Census Area..... | 105 | 91 | 74 | 81.3 | 17 | 2.97 | 3.24 | 14 | 8 | 3.2 | 0.0 | 15.0 |
| Hydaburg city, Prince of Wales-Hyder Census Area..... | 139 | 128 | 91 | 71.1 | 37 | 2.95 | 2.92 | 11 | 2 | 3.7 | 0.0 | 11.6 |
| Hyder CDP, Prince of Wales-Hyder Census Area..... | 90 | 48 | 34 | 70.8 | 14 | 1.88 | 1.64 | 42 | 24 | 17.2 | 2.9 | 39.1 |
| Igiugig CDP, Lake and Peninsula Borough... | 19 | 16 | 8 | 50.0 | 8 | 1.88 | 4.38 | 3 | 2 | 0.0 | 0.0 | 0.0 |
| Iliamna CDP, Lake and Peninsula Borough.. | 58 | 39 | 28 | 71.8 | 11 | 2.89 | 2.55 | 19 | 17 | 4.9 | 3.4 | 8.3 |
| Ivanof Bay CDP, Lake and Peninsula Borough..... | 12 | 2 | 2 | 100.0 | 0 | 3.50 | 0.00 | 10 | 10 | 0.0 | 0.0 | (X) |
| Juneau city and borough, Juneau City and Borough..... | 13,055 | 12,187 | 7,590 | 62.3 | 4,597 | 2.65 | 2.23 | 868 | 311 | 2.2 | 1.4 | 3.6 |
| Kachemak city, Kenai Peninsula Borough.... | 304 | 235 | 182 | 77.4 | 53 | 2.14 | 1.51 | 69 | 41 | 2.8 | 0.5 | 9.7 |
| Kake city, Petersburg Census Area..... | 290 | 213 | 148 | 69.5 | 65 | 2.55 | 2.75 | 77 | 5 | 11.5 | 1.3 | 28.6 |
| Kaktovik city, North Slope Borough..... | 87 | 72 | 41 | 56.9 | 31 | 3.34 | 3.23 | 15 | 1 | 0.0 | 0.0 | 0.0 |
| Kalifornsky CDP, Kenai Peninsula Borough.. | 3,531 | 2,978 | 2,483 | 83.4 | 495 | 2.66 | 2.31 | 553 | 382 | 2.5 | 1.5 | 7.2 |
| Kaltag city, Yukon-Koyukuk Census Area..... | 87 | 70 | 55 | 78.6 | 15 | 2.58 | 3.20 | 17 | 4 | 2.7 | 0.0 | 10.5 |
| Karluk CDP, Kodiak Island Borough..... | 21 | 12 | 9 | 75.0 | 3 | 2.89 | 3.67 | 9 | 8 | 0.0 | 0.0 | 0.0 |
| Kasaan city, Prince of Wales-Hyder Census Area..... | 44 | 23 | 15 | 65.2 | 8 | 2.07 | 2.25 | 21 | 8 | 14.8 | 6.3 | 27.3 |
| Kasigluk CDP, Bethel Census Area..... | 121 | 113 | 66 | 58.4 | 47 | 5.45 | 4.45 | 8 | 0 | 2.6 | 0.0 | 5.9 |
| Kasilof CDP, Kenai Peninsula Borough..... | 271 | 232 | 195 | 84.1 | 37 | 2.39 | 2.22 | 39 | 24 | 1.7 | 1.0 | 5.1 |
| Kenai city, Kenai Peninsula Borough..... | 3,166 | 2,809 | 1,683 | 59.9 | 1,126 | 2.65 | 2.29 | 357 | 104 | 5.3 | 2.3 | 9.4 |
| Kenny Lake CDP, Valdez-Cordova Census Area..... | 258 | 145 | 105 | 72.4 | 40 | 2.34 | 2.73 | 113 | 70 | 8.6 | 3.5 | 20.0 |
| Ketchikan city, Ketchikan Gateway Borough. | 3,731 | 3,259 | 1,649 | 50.6 | 1,610 | 2.59 | 2.22 | 472 | 152 | 4.9 | 2.1 | 7.6 |
| Kiana city, Northwest Arctic Borough..... | 143 | 101 | 56 | 55.4 | 45 | 3.38 | 3.82 | 42 | 0 | 0.0 | 0.0 | 0.0 |
| King Cove city, Aleutians East Borough..... | 229 | 181 | 96 | 53.0 | 85 | 2.90 | 2.61 | 48 | 18 | 7.6 | 0.0 | 15.0 |
| King Salmon CDP, Bristol Bay Borough..... | 336 | 157 | 61 | 38.9 | 96 | 2.57 | 2.09 | 179 | 127 | 11.9 | 1.6 | 17.1 |
| Kipnuk CDP, Bethel Census Area..... | 176 | 153 | 123 | 80.4 | 30 | 4.25 | 3.87 | 23 | 0 | 1.9 | 0.0 | 9.1 |
| Kivalina city, Northwest Arctic Borough..... | 99 | 85 | 64 | 75.3 | 21 | 4.73 | 3.38 | 14 | 4 | 3.4 | 0.0 | 12.0 |
| Klawock city, Prince of Wales-Hyder Census Area..... | 363 | 297 | 184 | 62.0 | 113 | 2.66 | 2.35 | 66 | 25 | 4.4 | 0.0 | 10.7 |
| Klukwan CDP, Hoonah-Angoon Census Area..... | 70 | 41 | 32 | 78.0 | 9 | 2.47 | 1.78 | 29 | 9 | 21.2 | 13.5 | 40.0 |
| Knik-Fairview CDP, Matanuska-Susitna Borough..... | 5,535 | 5,040 | 4,115 | 81.6 | 925 | 2.98 | 2.86 | 495 | 156 | 3.1 | 2.4 | 6.5 |
| Knik River CDP, Matanuska-Susitna Borough..... | 366 | 296 | 250 | 84.5 | 46 | 2.58 | 2.09 | 70 | 41 | 2.6 | 1.2 | 9.8 |
| Kobuk city, Northwest Arctic Borough..... | 51 | 36 | 18 | 50.0 | 18 | 4.94 | 3.44 | 15 | 12 | 0.0 | 0.0 | 0.0 |
| Kodiak city, Kodiak Island Borough..... | 2,178 | 2,039 | 1,006 | 49.3 | 1,033 | 3.33 | 2.55 | 139 | 38 | 2.1 | 0.6 | 3.5 |
| Kodiak Station CDP, Kodiak Island Borough | 355 | 332 | 3 | 0.9 | 329 | 4.33 | 3.52 | 23 | 0 | 0.9 | 0.0 | 0.9 |
| Kokhanok CDP, Lake and Peninsula Borough..... | 65 | 52 | 35 | 67.3 | 17 | 3.54 | 2.71 | 13 | 10 | 3.7 | 0.0 | 10.5 |
| Koliganek CDP, Dillingham Census Area..... | 66 | 55 | 35 | 63.6 | 20 | 3.49 | 4.35 | 11 | 3 | 3.5 | 0.0 | 9.1 |
| Kongiganak CDP, Bethel Census Area..... | 102 | 94 | 43 | 45.7 | 51 | 4.30 | 4.98 | 8 | 1 | 0.0 | 0.0 | 0.0 |
| Kotlik city, Wade Hampton Census Area..... | 148 | 128 | 86 | 67.2 | 42 | 4.38 | 4.76 | 20 | 7 | 0.0 | 0.0 | 0.0 |
| Kotzebue city, Northwest Arctic Borough..... | 1,160 | 954 | 411 | 43.1 | 543 | 3.90 | 2.85 | 206 | 96 | 3.6 | 0.0 | 6.1 |
| Koyuk city, Nome Census Area..... | 99 | 89 | 36 | 40.4 | 53 | 3.72 | 3.74 | 10 | 3 | 0.0 | 0.0 | 0.0 |
| Koyukuk city, Yukon-Koyukuk Census Area. | 54 | 42 | 31 | 73.8 | 11 | 2.19 | 2.55 | 12 | 7 | 2.3 | 0.0 | 8.3 |
| Kupreanof city, Petersburg Census Area..... | 26 | 15 | 11 | 73.3 | 4 | 1.73 | 2.00 | 11 | 11 | 0.0 | 0.0 | 0.0 |
| Kwethluk city, Bethel Census Area..... | 231 | 172 | 125 | 72.7 | 47 | 4.29 | 3.94 | 59 | 49 | 0.6 | 0.0 | 2.1 |
| Kwigillingok CDP, Bethel Census Area..... | 106 | 82 | 50 | 61.0 | 32 | 4.06 | 3.63 | 24 | 4 | 2.3 | 0.0 | 5.6 |
| Lake Louise CDP, Matanuska-Susitna Borough..... | 315 | 25 | 22 | 88.0 | 3 | 1.95 | 1.00 | 290 | 289 | 3.8 | 0.0 | 25.0 |
| Lake Minchumina CDP, Yukon-Koyukuk Census Area..... | 36 | 6 | 5 | 83.3 | 1 | 2.40 | 1.00 | 30 | 22 | 12.5 | 0.0 | 50.0 |
| Lakes CDP, Matanuska-Susitna Borough..... | 3,068 | 2,883 | 2,371 | 82.2 | 512 | 2.91 | 2.72 | 185 | 62 | 2.3 | 1.2 | 7.2 |
| Larsen Bay city, Kodiak Island Borough..... | 70 | 34 | 20 | 58.8 | 14 | 2.60 | 2.50 | 36 | 28 | 7.7 | 8.3 | 6.7 |
| Lazy Mountain CDP, Matanuska-Susitna Borough..... | 602 | 512 | 424 | 82.8 | 88 | 2.86 | 2.47 | 90 | 49 | 2.3 | 0.9 | 8.3 |
| Levelock CDP, Lake and Peninsula Borough | 48 | 27 | 14 | 51.9 | 13 | 2.29 | 2.85 | 21 | 6 | 10.0 | 0.0 | 18.8 |
| Lime Village CDP, Bethel Census Area..... | 27 | 11 | 9 | 81.8 | 2 | 2.78 | 2.00 | 16 | 12 | 0.0 | 0.0 | 0.0 |
| Livengood CDP, Yukon-Koyukuk Census Area..... | 34 | 7 | 5 | 71.4 | 2 | 1.40 | 1.00 | 27 | 18 | 0.0 | 0.0 | 0.0 |
| Loring CDP, Ketchikan Gateway Borough.... | 12 | 3 | 3 | 100.0 | 0 | 1.33 | 0.00 | 9 | 9 | 0.0 | 0.0 | (X) |
| Lowell Point CDP, Kenai Peninsula Borough | 71 | 36 | 26 | 72.2 | 10 | 1.92 | 2.80 | 35 | 32 | 7.7 | 7.1 | 9.1 |
| Lower Kalskag city, Bethel Census Area..... | 82 | 75 | 53 | 70.7 | 22 | 4.15 | 2.82 | 7 | 0 | 0.0 | 0.0 | 0.0 |
| Lutak CDP, Haines Borough..... | 47 | 25 | 23 | 92.0 | 2 | 1.91 | 2.50 | 22 | 18 | 7.4 | 4.2 | 33.3 |
| McCarthy CDP, Valdez-Cordova Census Area..... | 74 | 20 | 19 | 95.0 | 1 | 1.32 | 3.00 | 54 | 53 | 0.0 | 0.0 | 0.0 |

Table 12.

Housing Occupancy and Tenure: 2010—Con.

[For information on confidentiality protection, nonsampling error, and definitions, see Selected Appendixes at <www.census.gov/prod/cen2010/cph-1-a.pdf>]

| State Borough and Census Area Place | Total housing units | Occupied housing units | | | | | | Vacant housing units | | | | | | | |
|--|---------------------------|------------------------|----------------|--|--------------------|-----------------------------|------------------------------|----------------------|--|----------------------|----------------|--------|--|--|--|
| | | Total | Owner occupied | | Renter occupied | Average household size | | Total | For seasonal, recrea- tional, or occasional use | Vacancy rate | | | | | |
| | | | Number | Percent of occupied housing units | | Owner- occupied units | Renter- occupied units | | | Available housing | Home- owner | Rental | | | |
| | | | | | | | | | | | | | | | |
| PLACE—Con. | | | | | | | | | | | | | | | |
| McGrath city, Yukon-Koyukuk Census Area..... | 195 | 147 | 90 | 61.2 | 57 | 2.31 | 2.42 | 48 | 27 | 4.5 | 0.0 | 10.9 | | | |
| McKinley Park CDP, Denali Borough..... | 422 | 109 | 58 | 53.2 | 51 | 1.93 | 1.43 | 313 | 301 | 2.6 | 0.0 | 5.6 | | | |
| Manley Hot Springs CDP, Yukon-Koyukuk Census Area..... | 116 | 41 | 28 | 68.3 | 13 | 2.29 | 1.92 | 75 | 44 | 10.4 | 3.2 | 23.5 | | | |
| Manokotak city, Dillingham Census Area..... | 138 | 121 | 94 | 77.7 | 27 | 3.96 | 2.59 | 17 | 1 | 3.2 | 2.1 | 6.9 | | | |
| Marshall city, Wade Hampton Census Area.. | 108 | 100 | 63 | 63.0 | 37 | 3.78 | 4.76 | 8 | 1 | 0.0 | 0.0 | 0.0 | | | |
| Meadow Lakes CDP, Matanuska-Susitna Borough..... | 3,239 | 2,717 | 2,155 | 79.3 | 562 | 2.85 | 2.53 | 522 | 217 | 3.4 | 1.9 | 8.9 | | | |
| Mekoryuk city, Bethel Census Area..... | 86 | 70 | 35 | 50.0 | 35 | 2.37 | 3.09 | 16 | 11 | 1.4 | 0.0 | 2.8 | | | |
| Mendeltna CDP, Valdez-Cordova Census Area..... | 47 | 19 | 15 | 78.9 | 4 | 2.00 | 2.25 | 28 | 18 | 20.8 | 11.8 | 42.9 | | | |
| Mentasta Lake CDP, Valdez-Cordova Census Area..... | 90 | 46 | 24 | 52.2 | 22 | 2.17 | 2.73 | 44 | 26 | 8.0 | 4.0 | 12.0 | | | |
| Mertarvik CDP, Bethel Census Area..... | 0 | 0 | 0 | (X) | 0 | 0.00 | 0.00 | 0 | 0 | (X) | (X) | (X) | | | |
| Mettlakatla CDP, Prince of Wales-Hyder Census Area..... | 527 | 493 | 333 | 67.5 | 160 | 2.98 | 2.58 | 34 | 6 | 2.0 | 0.3 | 5.3 | | | |
| Minto CDP, Yukon-Koyukuk Census Area.... | 94 | 65 | 45 | 69.2 | 20 | 3.47 | 2.70 | 29 | 16 | 3.0 | 0.0 | 9.1 | | | |
| Moose Creek CDP, Fairbanks North Star Borough..... | 332 | 305 | 124 | 40.7 | 181 | 2.73 | 2.24 | 27 | 0 | 6.2 | 1.6 | 9.0 | | | |
| Moose Pass CDP, Kenai Peninsula Borough | 137 | 93 | 65 | 69.9 | 28 | 2.40 | 2.25 | 44 | 28 | 7.0 | 4.4 | 12.5 | | | |
| Mosquito Lake CDP, Haines Borough..... | 196 | 138 | 106 | 76.8 | 32 | 2.28 | 2.09 | 58 | 31 | 4.8 | 0.9 | 15.4 | | | |
| Mountain Village city, Wade Hampton Census Area..... | 211 | 184 | 119 | 64.7 | 65 | 4.87 | 3.60 | 27 | 9 | 1.0 | 0.0 | 2.9 | | | |
| Mud Bay CDP, Haines Borough..... | 149 | 104 | 90 | 86.5 | 14 | 2.09 | 1.71 | 45 | 38 | 3.7 | 0.0 | 21.1 | | | |
| Nabesna CDP, Valdez-Cordova Census Area..... | 18 | 3 | 3 | 100.0 | 0 | 1.67 | 0.00 | 15 | 14 | 0.0 | 0.0 | (X) | | | |
| Naknek CDP, Bristol Bay Borough..... | 460 | 231 | 137 | 59.3 | 94 | 2.67 | 1.89 | 229 | 186 | 6.3 | 3.5 | 10.0 | | | |
| Nanwalek CDP, Kenai Peninsula Borough... | 73 | 55 | 31 | 56.4 | 24 | 4.94 | 4.21 | 18 | 12 | 3.4 | 0.0 | 7.7 | | | |
| Napakiak city, Bethel Census Area..... | 114 | 96 | 78 | 81.3 | 18 | 3.79 | 3.22 | 18 | 6 | 7.7 | 0.0 | 30.8 | | | |
| Napaskiak city, Bethel Census Area..... | 135 | 94 | 75 | 79.8 | 19 | 4.64 | 3.00 | 41 | 22 | 2.1 | 0.0 | 9.1 | | | |
| Naukatik Bay CDP, Prince of Wales-Hyder Census Area..... | 60 | 49 | 38 | 77.6 | 11 | 2.34 | 2.18 | 11 | 11 | 0.0 | 0.0 | 0.0 | | | |
| Nelchina CDP, Valdez-Cordova Census Area..... | 47 | 30 | 25 | 83.3 | 5 | 2.08 | 1.40 | 17 | 4 | 26.8 | 0.0 | 68.8 | | | |
| Nelson Lagoon CDP, Aleutians East Borough..... | 32 | 22 | 15 | 68.2 | 7 | 2.47 | 2.14 | 10 | 9 | 0.0 | 0.0 | 0.0 | | | |
| Nenana city, Yukon-Koyukuk Census Area.. | 215 | 171 | 114 | 66.7 | 57 | 2.23 | 2.18 | 44 | 14 | 3.4 | 0.9 | 8.1 | | | |
| New Allakaket CDP, Yukon-Koyukuk Census Area..... | 20 | 18 | 8 | 44.4 | 10 | 3.75 | 3.60 | 2 | 1 | 0.0 | 0.0 | 0.0 | | | |
| Newhalen city, Lake and Peninsula Borough | 51 | 50 | 30 | 60.0 | 20 | 3.87 | 3.70 | 1 | 1 | 0.0 | 0.0 | 0.0 | | | |
| New Stuyahok city, Dillingham Census Area | 130 | 114 | 76 | 66.7 | 38 | 4.96 | 3.50 | 16 | 1 | 8.8 | 0.0 | 22.4 | | | |
| Newtok CDP, Bethel Census Area..... | 72 | 70 | 59 | 84.3 | 11 | 5.34 | 3.55 | 2 | 1 | 0.0 | 0.0 | 0.0 | | | |
| Nightmute city, Bethel Census Area..... | 61 | 59 | 45 | 76.3 | 14 | 4.93 | 4.14 | 2 | 1 | 1.7 | 0.0 | 6.7 | | | |
| Nikiski CDP, Kenai Peninsula Borough..... | 1,998 | 1,689 | 1,367 | 80.9 | 322 | 2.72 | 2.36 | 309 | 129 | 3.1 | 1.4 | 9.7 | | | |
| Nikolaevsk CDP, Kenai Peninsula Borough.. | 150 | 107 | 86 | 80.4 | 21 | 3.20 | 2.05 | 43 | 26 | 4.5 | 3.4 | 8.7 | | | |
| Nikolai city, Yukon-Koyukuk Census Area.... | 48 | 37 | 19 | 51.4 | 18 | 3.05 | 2.00 | 11 | 3 | 9.8 | 5.0 | 14.3 | | | |
| Nikolski CDP, Aleutians West Census Area.. | 23 | 13 | 11 | 84.6 | 2 | 1.45 | 1.00 | 10 | 4 | 18.8 | 0.0 | 60.0 | | | |
| Ninilchik CDP, Kenai Peninsula Borough..... | 967 | 412 | 335 | 81.3 | 77 | 2.21 | 1.83 | 555 | 505 | 4.8 | 2.9 | 12.5 | | | |
| Noatak CDP, Northwest Arctic Borough..... | 114 | 114 | 79 | 69.3 | 35 | 4.90 | 3.63 | 0 | 0 | 0.0 | 0.0 | 0.0 | | | |
| Nome city, Nome Census Area..... | 1,503 | 1,216 | 557 | 45.8 | 659 | 3.10 | 2.55 | 287 | 72 | 5.9 | 2.2 | 8.8 | | | |
| Nondalton city, Lake and Peninsula Borough | 94 | 57 | 36 | 63.2 | 21 | 2.86 | 2.90 | 37 | 33 | 5.0 | 0.0 | 12.5 | | | |
| Noorvik city, Northwest Arctic Borough..... | 171 | 153 | 80 | 52.3 | 73 | 4.50 | 4.22 | 18 | 8 | 1.9 | 0.0 | 3.9 | | | |
| North Pole city, Fairbanks North Star Borough..... | 916 | 828 | 458 | 55.3 | 370 | 2.99 | 1.99 | 88 | 2 | 6.6 | 4.6 | 9.1 | | | |
| Northway CDP, Southeast Fairbanks Census Area..... | 38 | 27 | 17 | 63.0 | 10 | 2.88 | 2.20 | 11 | 4 | 0.0 | 0.0 | 0.0 | | | |
| Northway Junction CDP, Southeast Fairbanks Census Area..... | 31 | 20 | 14 | 70.0 | 6 | 2.57 | 3.00 | 11 | 6 | 20.0 | 0.0 | 45.5 | | | |
| Northway Village CDP, Southeast Fairbanks Census Area..... | 35 | 30 | 24 | 80.0 | 6 | 3.08 | 4.00 | 5 | 2 | 0.0 | 0.0 | 0.0 | | | |
| Nuiqsut city, North Slope Borough..... | 136 | 114 | 61 | 53.5 | 53 | 3.97 | 2.91 | 22 | 2 | 8.1 | 1.6 | 14.5 | | | |
| Nulato city, Yukon-Koyukuk Census Area..... | 134 | 92 | 73 | 79.3 | 19 | 3.03 | 2.26 | 42 | 17 | 3.2 | 0.0 | 13.6 | | | |
| Nunam Iqua city, Wade Hampton Census Area..... | 46 | 43 | 31 | 72.1 | 12 | 4.97 | 2.75 | 3 | 2 | 2.3 | 0.0 | 7.7 | | | |
| Nunapitchook city, Bethel Census Area..... | 132 | 124 | 77 | 62.1 | 47 | 4.38 | 3.38 | 8 | 0 | 0.0 | 0.0 | 0.0 | | | |
| Old Harbor city, Kodiak Island Borough..... | 105 | 84 | 70 | 83.3 | 14 | 2.69 | 2.14 | 21 | 5 | 3.4 | 0.0 | 16.7 | | | |
| Oscarville CDP, Bethel Census Area..... | 30 | 15 | 12 | 80.0 | 3 | 4.83 | 4.00 | 15 | 11 | 0.0 | 0.0 | 0.0 | | | |
| Ouzinkie city, Kodiak Island Borough..... | 88 | 56 | 40 | 71.4 | 16 | 2.88 | 2.88 | 32 | 14 | 3.4 | 2.4 | 5.6 | | | |
| Palmer city, Matanuska-Susitna Borough..... | 2,281 | 2,113 | 1,244 | 58.9 | 869 | 2.82 | 2.31 | 168 | 15 | 4.4 | 2.0 | 7.6 | | | |
| Paxson CDP, Valdez-Cordova Census Area | 179 | 22 | 11 | 50.0 | 11 | 2.27 | 1.36 | 157 | 156 | 0.0 | 0.0 | 0.0 | | | |
| Pedro Bay CDP, Lake and Peninsula Borough..... | 33 | 19 | 9 | 47.4 | 10 | 2.22 | 2.20 | 14 | 13 | 0.0 | 0.0 | 0.0 | | | |
| Pelican city, Hoonah-Angoon Census Area.. | 77 | 41 | 25 | 61.0 | 16 | 2.32 | 1.88 | 36 | 22 | 14.3 | 13.3 | 15.8 | | | |

Table 12.

Housing Occupancy and Tenure: 2010—Con.

[For information on confidentiality protection, nonsampling error, and definitions, see Selected Appendixes at <www.census.gov/prod/cen2010/cph-1-a.pdf>]

| State Borough and Census Area Place | Total housing units | Occupied housing units | | | | | | Vacant housing units | | | | |
|--|---------------------------|------------------------|----------------|--|--------------------|-----------------------------|------------------------------|----------------------|--|----------------------|----------------|--------|
| | | Total | Owner occupied | | Renter occupied | Average household size | | Total | For seasonal, recrea- tional, or occasional use | Vacancy rate | | |
| | | | Number | Percent of occupied housing units | | Owner- occupied units | Renter- occupied units | | | Available housing | Home- owner | Rental |
| | | | | | | | | | | | | |
| PLACE—Con. | | | | | | | | | | | | |
| Perryville CDP, Lake and Peninsula Borough..... | 50 | 38 | 27 | 71.1 | 11 | 3.19 | 2.45 | 12 | 0 | 19.1 | 0.0 | 45.0 |
| Petersburg city, Petersburg Census Area..... | 1,356 | 1,252 | 849 | 67.8 | 403 | 2.48 | 1.99 | 104 | 50 | 3.3 | 1.5 | 6.9 |
| Petersville CDP, Matanuska-Susitna Borough..... | 179 | 4 | 3 | 75.0 | 1 | 1.00 | 1.00 | 175 | 174 | 0.0 | 0.0 | 0.0 |
| Pilot Point city, Lake and Peninsula Borough | 65 | 27 | 17 | 63.0 | 10 | 2.18 | 3.10 | 38 | 31 | 0.0 | 0.0 | 0.0 |
| Pilot Station city, Wade Hampton Census Area..... | 137 | 121 | 95 | 78.5 | 26 | 4.91 | 3.92 | 16 | 4 | 0.8 | 0.0 | 3.7 |
| Pitkas Point CDP, Wade Hampton Census Area..... | 37 | 31 | 24 | 77.4 | 7 | 3.88 | 2.29 | 6 | 1 | 0.0 | 0.0 | 0.0 |
| Platinum city, Bethel Census Area..... | 31 | 19 | 5 | 26.3 | 14 | 1.80 | 3.71 | 12 | 11 | 5.0 | 0.0 | 6.7 |
| Pleasant Valley CDP, Fairbanks North Star Borough..... | 396 | 312 | 250 | 80.1 | 62 | 2.25 | 2.61 | 84 | 47 | 4.5 | 3.4 | 8.8 |
| Point Baker CDP, Prince of Wales-Hyder Census Area..... | 18 | 8 | 7 | 87.5 | 1 | 2.00 | 1.00 | 10 | 3 | 11.1 | 0.0 | 50.0 |
| Point Hope city, North Slope Borough..... | 221 | 186 | 121 | 65.1 | 65 | 3.85 | 3.20 | 35 | 5 | 7.4 | 0.0 | 18.8 |
| Point Lay CDP, North Slope Borough..... | 70 | 60 | 23 | 38.3 | 37 | 3.04 | 3.22 | 10 | 0 | 5.9 | 0.0 | 9.8 |
| Point MacKenzie CDP, Matanuska-Susitna Borough..... | 257 | 112 | 88 | 78.6 | 24 | 2.70 | 6.88 | 145 | 130 | 1.8 | 1.1 | 4.0 |
| Point Possession CDP, Kenai Peninsula Borough..... | 214 | 3 | 3 | 100.0 | 0 | 1.00 | 0.00 | 211 | 211 | 0.0 | 0.0 | (X) |
| Pope-Vannoy Landing CDP, Lake and Peninsula Borough..... | 16 | 3 | 3 | 100.0 | 0 | 2.00 | 0.00 | 13 | 13 | 0.0 | 0.0 | (X) |
| Portage Creek CDP, Dillingham Census Area..... | 12 | 1 | 0 | 0.0 | 1 | 0.00 | 2.00 | 11 | 11 | 0.0 | (X) | 0.0 |
| Port Alexander city, Petersburg Census Area..... | 64 | 22 | 13 | 59.1 | 9 | 2.31 | 2.44 | 42 | 42 | 0.0 | 0.0 | 0.0 |
| Port Alsworth CDP, Lake and Peninsula Borough..... | 74 | 44 | 18 | 40.9 | 26 | 3.67 | 3.58 | 30 | 24 | 0.0 | 0.0 | 0.0 |
| Port Clarence CDP, Nome Census Area..... | 0 | 0 | 0 | (X) | 0 | 0.00 | 0.00 | 0 | 0 | (X) | (X) | (X) |
| Port Graham CDP, Kenai Peninsula Borough..... | 108 | 79 | 49 | 62.0 | 30 | 1.82 | 2.93 | 29 | 0 | 2.4 | 0.0 | 6.3 |
| Port Heiden city, Lake and Peninsula Borough..... | 56 | 35 | 22 | 62.9 | 13 | 3.23 | 2.38 | 21 | 4 | 0.0 | 0.0 | 0.0 |
| Port Lions city, Kodiak Island Borough..... | 113 | 77 | 62 | 80.5 | 15 | 2.34 | 3.27 | 36 | 27 | 2.5 | 1.6 | 6.3 |
| Port Protection CDP, Prince of Wales-Hyder Census Area..... | 43 | 26 | 17 | 65.4 | 9 | 1.88 | 1.78 | 17 | 11 | 3.7 | 5.6 | 0.0 |
| Primrose CDP, Kenai Peninsula Borough..... | 50 | 38 | 29 | 76.3 | 9 | 1.97 | 2.33 | 12 | 9 | 2.6 | 0.0 | 10.0 |
| Prudhoe Bay CDP, North Slope Borough..... | 0 | 0 | 0 | (X) | 0 | 0.00 | 0.00 | 0 | 0 | (X) | (X) | (X) |
| Quinhagak city, Bethel Census Area..... | 187 | 165 | 134 | 81.2 | 31 | 4.16 | 3.61 | 22 | 4 | 1.2 | 0.0 | 6.1 |
| Rampart CDP, Yukon-Koyukuk Census Area..... | 43 | 10 | 6 | 60.0 | 4 | 3.00 | 1.50 | 33 | 33 | 0.0 | 0.0 | 0.0 |
| Red Devil CDP, Bethel Census Area..... | 23 | 12 | 9 | 75.0 | 3 | 2.11 | 1.33 | 11 | 5 | 0.0 | 0.0 | 0.0 |
| Red Dog Mine CDP, Northwest Arctic Borough..... | 0 | 0 | 0 | (X) | 0 | 0.00 | 0.00 | 0 | 0 | (X) | (X) | (X) |
| Ridgeway CDP, Kenai Peninsula Borough..... | 1,038 | 780 | 623 | 79.9 | 157 | 2.65 | 2.23 | 258 | 191 | 5.0 | 2.6 | 13.3 |
| Ruby city, Yukon-Koyukuk Census Area..... | 108 | 62 | 45 | 72.6 | 17 | 2.67 | 2.71 | 46 | 17 | 15.1 | 0.0 | 39.3 |
| Russian Mission city, Wade Hampton Census Area..... | 74 | 73 | 51 | 69.9 | 22 | 4.29 | 4.23 | 1 | 0 | 0.0 | 0.0 | 0.0 |
| St. George city, Aleutians West Census Area..... | 61 | 42 | 22 | 52.4 | 20 | 2.32 | 2.35 | 19 | 8 | 20.8 | 0.0 | 35.5 |
| St. Mary's city, Wade Hampton Census Area | 209 | 151 | 102 | 67.5 | 49 | 3.75 | 2.47 | 58 | 19 | 6.1 | 0.0 | 16.1 |
| St. Michael city, Nome Census Area..... | 117 | 96 | 62 | 64.6 | 34 | 4.02 | 4.47 | 21 | 6 | 2.0 | 0.0 | 5.6 |
| St. Paul city, Aleutians West Census Area..... | 190 | 162 | 91 | 56.2 | 71 | 3.03 | 2.52 | 28 | 3 | 6.9 | 0.0 | 14.3 |
| Salamatof CDP, Kenai Peninsula Borough..... | 300 | 246 | 181 | 73.6 | 65 | 2.51 | 1.97 | 54 | 25 | 4.6 | 4.1 | 5.7 |
| Salcha CDP, Fairbanks North Star Borough. | 585 | 429 | 336 | 78.3 | 93 | 2.64 | 2.23 | 156 | 66 | 4.9 | 3.2 | 10.5 |
| Sand Point city, Aleutians East Borough..... | 290 | 246 | 146 | 59.3 | 100 | 2.53 | 2.56 | 44 | 29 | 1.2 | 0.0 | 2.9 |
| Savoonga city, Nome Census Area..... | 185 | 166 | 137 | 82.5 | 29 | 4.12 | 3.66 | 19 | 8 | 1.2 | 0.0 | 6.5 |
| Saxman city, Ketchikan Gateway Borough... | 128 | 120 | 81 | 67.5 | 39 | 3.23 | 2.79 | 8 | 3 | 1.6 | 1.2 | 2.5 |
| Scammon Bay city, Wade Hampton Census Area..... | 105 | 96 | 52 | 54.2 | 44 | 5.25 | 4.57 | 9 | 0 | 2.0 | 0.0 | 4.3 |
| Selawik city, Northwest Arctic Borough..... | 201 | 186 | 97 | 52.2 | 89 | 4.21 | 4.73 | 15 | 3 | 1.1 | 0.0 | 2.2 |
| Seldovia city, Kenai Peninsula Borough..... | 218 | 121 | 84 | 69.4 | 37 | 2.24 | 1.81 | 97 | 69 | 10.3 | 9.6 | 11.9 |
| Seldovia Village CDP, Kenai Peninsula Borough..... | 196 | 74 | 63 | 85.1 | 11 | 2.13 | 2.82 | 122 | 112 | 5.1 | 6.0 | 0.0 |
| Seward city, Kenai Peninsula Borough..... | 1,124 | 928 | 459 | 49.5 | 469 | 2.30 | 1.98 | 196 | 107 | 4.3 | 2.3 | 6.2 |
| Shageluk city, Yukon-Koyukuk Census Area | 53 | 36 | 20 | 55.6 | 16 | 2.15 | 2.50 | 17 | 4 | 7.3 | 0.0 | 14.3 |
| Shaktolik city, Nome Census Area..... | 70 | 64 | 34 | 53.1 | 30 | 3.97 | 3.87 | 6 | 0 | 3.0 | 0.0 | 6.3 |
| Shishmaref city, Nome Census Area..... | 151 | 141 | 84 | 59.6 | 57 | 3.88 | 4.16 | 10 | 1 | 1.4 | 0.0 | 3.4 |
| Shungnak city, Northwest Arctic Borough.... | 73 | 62 | 40 | 64.5 | 22 | 4.65 | 3.45 | 11 | 3 | 1.6 | 0.0 | 4.3 |
| Silver Springs CDP, Valdez-Cordova Census Area..... | 66 | 44 | 36 | 81.8 | 8 | 2.81 | 1.63 | 22 | 15 | 4.0 | 4.8 | 0.0 |

Table 12.

Housing Occupancy and Tenure: 2010—Con.

[For information on confidentiality protection, nonsampling error, and definitions, see Selected Appendixes at <www.census.gov/prod/cen2010/cph-1-a.pdf>]

| State Borough and Census Area Place | Total housing units | Occupied housing units | | | | | | Vacant housing units | | | | | | | |
|--|---------------------------|------------------------|----------------|--|--------------------|-----------------------------|------------------------------|----------------------|--|----------------------|----------------|--------|--|--|--|
| | | Total | Owner occupied | | Renter occupied | Average household size | | Total | For seasonal, recrea- tional, or occasional use | Vacancy rate | | | | | |
| | | | Number | Percent of occupied housing units | | Owner- occupied units | Renter- occupied units | | | Available housing | Home- owner | Rental | | | |
| | | | | | | | | | | | | | | | |
| PLACE—Con. | | | | | | | | | | | | | | | |
| Sitka city and borough, Sitka City and Borough..... | 4,102 | 3,545 | 2,050 | 57.8 | 1,495 | 2.57 | 2.24 | 557 | 237 | 4.3 | 1.5 | 7.8 | | | |
| Skagway CDP, Skagway Municipality..... | 590 | 410 | 225 | 54.9 | 185 | 2.42 | 1.88 | 180 | 35 | 4.0 | 1.3 | 7.0 | | | |
| Skwentna CDP, Matanuska-Susitna Borough..... | 353 | 20 | 18 | 90.0 | 2 | 1.83 | 2.00 | 333 | 325 | 9.1 | 0.0 | 50.0 | | | |
| Slana CDP, Valdez-Cordova Census Area... | 205 | 77 | 66 | 85.7 | 11 | 1.88 | 2.09 | 128 | 65 | 11.5 | 4.3 | 38.9 | | | |
| Sleetmute CDP, Bethel Census Area..... | 49 | 36 | 16 | 44.4 | 20 | 1.81 | 2.85 | 13 | 4 | 0.0 | 0.0 | 0.0 | | | |
| Soldotna city, Kenai Peninsula Borough..... | 1,968 | 1,720 | 1,024 | 59.5 | 696 | 2.57 | 2.10 | 248 | 98 | 5.8 | 2.6 | 10.1 | | | |
| South Naknek CDP, Bristol Bay Borough..... | 130 | 35 | 22 | 62.9 | 13 | 2.41 | 2.00 | 95 | 71 | 14.3 | 0.0 | 31.6 | | | |
| South Van Horn CDP, Fairbanks North Star Borough..... | 253 | 223 | 159 | 71.3 | 64 | 2.47 | 2.36 | 30 | 12 | 5.5 | 4.2 | 8.6 | | | |
| Stebbins city, Nome Census Area..... | 153 | 134 | 63 | 47.0 | 71 | 3.95 | 4.32 | 19 | 0 | 0.0 | 0.0 | 0.0 | | | |
| Steele Creek CDP, Fairbanks North Star Borough..... | 2,743 | 2,525 | 2,131 | 84.4 | 394 | 2.70 | 2.29 | 218 | 72 | 2.5 | 1.2 | 8.7 | | | |
| Sterling CDP, Kenai Peninsula Borough..... | 3,347 | 2,254 | 1,865 | 82.7 | 389 | 2.54 | 2.20 | 1,093 | 858 | 4.4 | 2.0 | 14.4 | | | |
| Stevens Village CDP, Yukon-Koyukuk Census Area..... | 52 | 26 | 17 | 65.4 | 9 | 3.41 | 2.22 | 26 | 3 | 0.0 | 0.0 | 0.0 | | | |
| Stony River CDP, Bethel Census Area..... | 26 | 20 | 13 | 65.0 | 7 | 2.77 | 2.57 | 6 | 3 | 4.8 | 0.0 | 12.5 | | | |
| Sunrise CDP, Kenai Peninsula Borough..... | 27 | 10 | 10 | 100.0 | 0 | 1.80 | 0.00 | 17 | 16 | 0.0 | 0.0 | (X) | | | |
| Susitna CDP, Matanuska-Susitna Borough.. | 133 | 10 | 10 | 100.0 | 0 | 1.80 | 0.00 | 123 | 123 | 0.0 | 0.0 | (X) | | | |
| Susitna North CDP, Matanuska-Susitna Borough..... | 1,403 | 570 | 474 | 83.2 | 96 | 2.27 | 1.91 | 833 | 624 | 5.4 | 5.1 | 6.7 | | | |
| Sutton-Alpine CDP, Matanuska-Susitna Borough..... | 494 | 393 | 303 | 77.1 | 90 | 2.44 | 2.50 | 101 | 48 | 2.7 | 2.3 | 4.2 | | | |
| Takotna CDP, Yukon-Koyukuk Census Area | 41 | 22 | 11 | 50.0 | 11 | 2.55 | 2.18 | 19 | 15 | 11.5 | 8.3 | 14.3 | | | |
| Talkeetna CDP, Matanuska-Susitna Borough..... | 744 | 449 | 318 | 70.8 | 131 | 2.03 | 1.76 | 295 | 219 | 4.4 | 1.2 | 11.4 | | | |
| Tanacross CDP, Southeast Fairbanks Census Area..... | 73 | 53 | 43 | 81.1 | 10 | 2.56 | 2.60 | 20 | 3 | 0.0 | 0.0 | 0.0 | | | |
| Tanaina CDP, Matanuska-Susitna Borough. | 2,879 | 2,713 | 2,065 | 76.1 | 648 | 3.06 | 2.85 | 166 | 36 | 2.2 | 1.6 | 3.8 | | | |
| Tanana city, Yukon-Koyukuk Census Area... | 136 | 100 | 68 | 68.0 | 32 | 2.28 | 2.69 | 36 | 15 | 5.5 | 2.7 | 10.8 | | | |
| Tatitlek CDP, Valdez-Cordova Census Area. | 75 | 36 | 22 | 61.1 | 14 | 2.64 | 2.14 | 39 | 29 | 17.8 | 0.0 | 36.4 | | | |
| Tazlina CDP, Valdez-Cordova Census Area. | 165 | 111 | 79 | 71.2 | 32 | 2.56 | 2.97 | 54 | 25 | 7.5 | 4.8 | 13.5 | | | |
| Teller city, Nome Census Area..... | 86 | 72 | 22 | 30.6 | 50 | 2.73 | 3.38 | 14 | 4 | 0.0 | 0.0 | 0.0 | | | |
| Tenakee Springs city, Hoonah-Angoon Census Area..... | 180 | 72 | 59 | 81.9 | 13 | 1.78 | 2.00 | 108 | 91 | 17.2 | 16.9 | 18.8 | | | |
| Tetlin CDP, Southeast Fairbanks Census Area..... | 62 | 43 | 36 | 83.7 | 7 | 2.83 | 3.57 | 19 | 11 | 4.4 | 0.0 | 22.2 | | | |
| Thorne Bay city, Prince of Wales-Hyder Census Area..... | 354 | 214 | 156 | 72.9 | 58 | 2.24 | 2.02 | 140 | 81 | 8.0 | 8.6 | 6.3 | | | |
| Togiak city, Dillingham Census Area..... | 261 | 231 | 160 | 69.3 | 71 | 3.76 | 3.04 | 30 | 6 | 3.7 | 0.0 | 11.1 | | | |
| Tok CDP, Southeast Fairbanks Census Area..... | 724 | 532 | 410 | 77.1 | 122 | 2.33 | 2.46 | 192 | 67 | 6.1 | 1.4 | 18.8 | | | |
| Toksook Bay city, Bethel Census Area..... | 135 | 125 | 79 | 63.2 | 46 | 4.97 | 4.28 | 10 | 3 | 3.1 | 0.0 | 7.7 | | | |
| Tolsona CDP, Valdez-Cordova Census Area | 56 | 18 | 10 | 55.6 | 8 | 1.90 | 1.38 | 38 | 31 | 25.0 | 28.6 | 20.0 | | | |
| Tonsina CDP, Valdez-Cordova Census Area | 79 | 39 | 33 | 84.6 | 6 | 2.12 | 1.33 | 40 | 21 | 9.6 | 0.0 | 45.5 | | | |
| Trapper Creek CDP, Matanuska-Susitna Borough..... | 499 | 225 | 181 | 80.4 | 44 | 2.17 | 2.02 | 274 | 232 | 5.8 | 5.6 | 6.4 | | | |
| Tuluksak CDP, Bethel Census Area..... | 99 | 92 | 63 | 68.5 | 29 | 4.44 | 3.21 | 7 | 2 | 2.1 | 0.0 | 6.5 | | | |
| Tuntutuliak CDP, Bethel Census Area..... | 106 | 96 | 59 | 61.5 | 37 | 4.68 | 3.57 | 10 | 5 | 0.0 | 0.0 | 0.0 | | | |
| Tununak CDP, Bethel Census Area..... | 90 | 84 | 64 | 76.2 | 20 | 4.08 | 3.30 | 6 | 0 | 1.1 | 0.0 | 4.3 | | | |
| Twin Hills CDP, Dillingham Census Area..... | 36 | 29 | 16 | 55.2 | 13 | 2.25 | 2.92 | 7 | 2 | 3.2 | 0.0 | 6.7 | | | |
| Two Rivers CDP, Fairbanks North Star Borough..... | 348 | 296 | 253 | 85.5 | 43 | 2.49 | 2.09 | 52 | 27 | 2.3 | 1.2 | 8.3 | | | |
| Tyonek CDP, Kenai Peninsula Borough..... | 144 | 70 | 46 | 65.7 | 24 | 2.28 | 2.75 | 74 | 49 | 2.7 | 0.0 | 7.4 | | | |
| Ugashik CDP, Lake and Peninsula Borough. | 38 | 7 | 6 | 85.7 | 1 | 1.50 | 3.00 | 31 | 26 | 0.0 | 0.0 | 0.0 | | | |
| Unalakleet city, Nome Census Area..... | 268 | 225 | 138 | 61.3 | 87 | 3.05 | 3.07 | 43 | 10 | 4.3 | 0.0 | 10.3 | | | |
| Unalaska city, Aleutians West Census Area. | 1,106 | 927 | 227 | 24.5 | 700 | 2.83 | 2.34 | 179 | 35 | 3.9 | 2.5 | 4.3 | | | |
| Upper Kalskag city, Bethel Census Area..... | 74 | 60 | 37 | 61.7 | 23 | 3.51 | 3.48 | 14 | 1 | 3.2 | 0.0 | 8.0 | | | |
| Valdez city, Valdez-Cordova Census Area... | 1,763 | 1,573 | 1,080 | 68.7 | 493 | 2.56 | 2.15 | 190 | 50 | 3.7 | 1.2 | 8.8 | | | |
| Venetie CDP, Yukon-Koyukuk Census Area. | 85 | 61 | 46 | 75.4 | 15 | 2.80 | 2.47 | 24 | 11 | 4.7 | 0.0 | 16.7 | | | |
| Wainwright city, North Slope Borough..... | 179 | 147 | 99 | 67.3 | 48 | 4.08 | 2.75 | 32 | 7 | 3.8 | 0.0 | 11.1 | | | |
| Wales city, Nome Census Area..... | 51 | 43 | 19 | 44.2 | 24 | 2.95 | 3.71 | 8 | 1 | 4.3 | 0.0 | 7.4 | | | |
| Wasilla city, Matanuska-Susitna Borough.... | 3,277 | 2,962 | 1,566 | 52.9 | 1,396 | 2.77 | 2.44 | 315 | 45 | 5.6 | 3.3 | 7.9 | | | |
| Whale Pass CDP, Prince of Wales-Hyder Census Area..... | 61 | 20 | 18 | 90.0 | 2 | 1.61 | 1.00 | 41 | 31 | 20.0 | 5.3 | 66.7 | | | |
| White Mountain city, Nome Census Area..... | 79 | 65 | 46 | 70.8 | 19 | 3.07 | 2.58 | 14 | 0 | 4.4 | 0.0 | 13.6 | | | |
| Whitestone CDP, Southeast Fairbanks Census Area..... | 26 | 22 | 21 | 95.5 | 1 | 4.57 | 1.00 | 4 | 4 | 0.0 | 0.0 | 0.0 | | | |
| Whitestone Logging Camp CDP, Hoonah-Angoon Census Area..... | 18 | 8 | 1 | 12.5 | 7 | 2.00 | 2.14 | 10 | 0 | 50.0 | 0.0 | 53.3 | | | |
| Whittier city, Valdez-Cordova Census Area.. | 280 | 114 | 43 | 37.7 | 71 | 2.02 | 1.87 | 166 | 104 | 32.4 | 11.8 | 41.0 | | | |
| Willow CDP, Matanuska-Susitna Borough.... | 1,912 | 893 | 757 | 84.8 | 136 | 2.35 | 2.27 | 1,019 | 915 | 4.6 | 3.5 | 10.4 | | | |

Table 12.

Housing Occupancy and Tenure: 2010—Con.

[For information on confidentiality protection, nonsampling error, and definitions, see Selected Appendixes at <www.census.gov/prod/cen2010/cph-1-a.pdf>]

| State Borough and Census Area Place | Total housing units | Occupied housing units | | | | | | Vacant housing units | | | | |
|---|---------------------------|------------------------|----------------|--|--------------------|-----------------------------|------------------------------|----------------------|--|----------------------|----------------|--------|
| | | Total | Owner occupied | | Renter occupied | Average household size | | Total | For seasonal, recrea- tional, or occasional use | Vacancy rate | | |
| | | | Number | Percent of occupied housing units | | Owner- occupied units | Renter- occupied units | | | Available housing | Home- owner | Rental |
| PLACE—Con. | | | | | | | | | | | | |
| Willow Creek CDP, Valdez-Cordova Census Area..... | 152 | 92 | 80 | 87.0 | 12 | 2.09 | 2.00 | 60 | 32 | 4.1 | 1.2 | 20.0 |
| Wiseman CDP, Yukon-Koyukuk Census Area..... | 25 | 5 | 5 | 100.0 | 0 | 2.80 | 0.00 | 20 | 19 | 16.7 | 0.0 | 100.0 |
| Womens Bay CDP, Kodiak Island Borough.. Wrangell city and borough, Wrangell City and Borough..... | 298 | 283 | 221 | 78.1 | 62 | 2.68 | 2.03 | 15 | 3 | 0.7 | 0.0 | 3.1 |
| Yakutat CDP, Yakutat City and Borough..... | 1,428 | 1,053 | 699 | 66.4 | 354 | 2.38 | 1.94 | 375 | 248 | 4.2 | 2.5 | 7.3 |
| | 383 | 270 | 153 | 56.7 | 117 | 2.59 | 2.12 | 113 | 68 | 8.8 | 0.0 | 18.2 |

Table 13.

Occupied Housing Units (Households) by Race and Hispanic or Latino Origin of Householder: 2010

[For information on confidentiality protection, nonsampling error, and definitions, see Selected Appendixes at <www.census.gov/prod/cen2010/cph-1-a.pdf>]

| State Borough and Census Area Census Subarea Place | Total occupied housing units | Race of householder | | | | | | | Two or More Races | House- holder Hispanic or Latino (of any race) | House- holder White alone, not Hispanic or Latino |
|---|---------------------------------------|---------------------|---------------------------------|---|-------|--|--------------------|--------|-------------------------|--|--|
| | | One race | | | | | | | | | |
| | | White | Black or African American | American Indian and Alaska Native | Asian | Native Hawaiian and Other Pacific Islander | Some Other Race | | | | |
| Alaska..... | 258,058 | 193,099 | 8,431 | 30,342 | 9,710 | 1,686 | 3,330 | 11,460 | 10,256 | 188,033 | |
| Aleutians East Borough..... | 553 | 153 | 8 | 326 | 29 | 2 | 9 | 26 | 15 | 150 | |
| Aleutians East census subarea..... | 553 | 153 | 8 | 326 | 29 | 2 | 9 | 26 | 15 | 150 | |
| Akutan city..... | 40 | 2 | 0 | 31 | 1 | 0 | 0 | 6 | 0 | 2 | |
| Cold Bay city..... | 46 | 39 | 1 | 1 | 0 | 0 | 1 | 4 | 1 | 39 | |
| False Pass city..... | 15 | 3 | 0 | 11 | 1 | 0 | 0 | 0 | 0 | 3 | |
| King Cove city..... | 181 | 39 | 1 | 119 | 9 | 1 | 5 | 7 | 6 | 38 | |
| Nelson Lagoon CDP..... | 22 | 5 | 0 | 16 | 0 | 0 | 0 | 1 | 0 | 5 | |
| Sand Point city..... | 246 | 62 | 6 | 148 | 18 | 1 | 3 | 8 | 8 | 60 | |
| Aleutians West Census Area..... | 1,212 | 554 | 17 | 330 | 223 | 9 | 36 | 43 | 71 | 528 | |
| Aleutians West census subarea..... | 1,212 | 554 | 17 | 330 | 223 | 9 | 36 | 43 | 71 | 528 | |
| Adak city..... | 44 | 22 | 0 | 13 | 1 | 0 | 3 | 5 | 3 | 22 | |
| Atka city..... | 24 | 1 | 0 | 23 | 0 | 0 | 0 | 0 | 0 | 1 | |
| Attu Station CDP..... | 0 | 0 | 0 | 0 | 0 | 0 | 0 | 0 | 0 | 0 | |
| Nikolski CDP..... | 13 | 0 | 0 | 13 | 0 | 0 | 0 | 0 | 0 | 0 | |
| St. George city..... | 42 | 4 | 0 | 37 | 0 | 0 | 0 | 1 | 1 | 3 | |
| St. Paul city..... | 162 | 18 | 1 | 136 | 0 | 0 | 0 | 7 | 3 | 18 | |
| Unalaska city..... | 927 | 509 | 16 | 108 | 222 | 9 | 33 | 30 | 64 | 484 | |
| Anchorage Municipality..... | 107,332 | 79,547 | 6,113 | 6,902 | 6,340 | 1,286 | 2,078 | 5,066 | 6,008 | 76,735 | |
| Anchorage census subarea..... | 107,332 | 79,547 | 6,113 | 6,902 | 6,340 | 1,286 | 2,078 | 5,066 | 6,008 | 76,735 | |
| Anchorage municipality..... | 107,332 | 79,547 | 6,113 | 6,902 | 6,340 | 1,286 | 2,078 | 5,066 | 6,008 | 76,735 | |
| Bethel Census Area..... | 4,651 | 992 | 37 | 3,388 | 69 | 8 | 16 | 141 | 51 | 979 | |
| Aniak census subarea..... | 469 | 96 | 3 | 338 | 0 | 0 | 0 | 32 | 2 | 96 | |
| Aniak city..... | 166 | 53 | 0 | 96 | 0 | 0 | 0 | 16 | 1 | 53 | |
| Chuathbaluk city..... | 36 | 3 | 0 | 29 | 0 | 0 | 0 | 4 | 1 | 3 | |
| Crooked Creek CDP..... | 38 | 6 | 0 | 29 | 0 | 0 | 0 | 3 | 0 | 6 | |
| Lime Village CDP..... | 11 | 0 | 0 | 11 | 0 | 0 | 0 | 0 | 0 | 0 | |
| Lower Kalskag city..... | 75 | 2 | 1 | 72 | 0 | 0 | 0 | 0 | 0 | 2 | |
| Red Devil CDP..... | 12 | 3 | 0 | 5 | 0 | 0 | 0 | 4 | 0 | 3 | |
| Sleetmute CDP..... | 36 | 7 | 0 | 29 | 0 | 0 | 0 | 0 | 0 | 7 | |
| Stony River CDP..... | 20 | 3 | 0 | 16 | 0 | 0 | 0 | 1 | 0 | 3 | |
| Upper Kalskag city..... | 60 | 11 | 1 | 45 | 0 | 0 | 0 | 3 | 0 | 11 | |
| Lower Kuskokwim census subarea..... | 4,182 | 896 | 34 | 3,050 | 69 | 8 | 16 | 109 | 49 | 883 | |
| Akiachak CDP..... | 150 | 9 | 1 | 139 | 0 | 0 | 0 | 1 | 1 | 9 | |
| Akiak city..... | 90 | 12 | 0 | 77 | 0 | 0 | 0 | 1 | 1 | 12 | |
| Atmautluak CDP..... | 63 | 3 | 1 | 59 | 0 | 0 | 0 | 0 | 0 | 3 | |
| Bethel city..... | 1,896 | 736 | 30 | 954 | 67 | 8 | 15 | 86 | 44 | 723 | |
| Chefornak city..... | 92 | 9 | 0 | 83 | 0 | 0 | 0 | 0 | 0 | 9 | |
| Eek city..... | 91 | 4 | 0 | 87 | 0 | 0 | 0 | 0 | 0 | 4 | |
| Goodnews Bay city..... | 76 | 8 | 0 | 68 | 0 | 0 | 0 | 0 | 0 | 8 | |
| Kasigluk CDP..... | 113 | 11 | 0 | 101 | 0 | 0 | 0 | 1 | 0 | 11 | |
| Kipnuk CDP..... | 153 | 7 | 0 | 144 | 0 | 0 | 0 | 2 | 0 | 7 | |
| Kongiganak CDP..... | 94 | 4 | 0 | 87 | 0 | 0 | 0 | 3 | 2 | 4 | |
| Kwethluk city..... | 172 | 11 | 0 | 156 | 1 | 0 | 0 | 4 | 0 | 11 | |
| Kwigillingok CDP..... | 82 | 5 | 0 | 75 | 0 | 0 | 0 | 2 | 0 | 5 | |
| Mekoryuk city..... | 70 | 3 | 0 | 66 | 0 | 0 | 0 | 1 | 0 | 3 | |
| Mertarvik CDP..... | 0 | 0 | 0 | 0 | 0 | 0 | 0 | 0 | 0 | 0 | |
| Napakia city..... | 96 | 5 | 0 | 91 | 0 | 0 | 0 | 0 | 0 | 5 | |
| Napakia city..... | 94 | 6 | 0 | 87 | 0 | 0 | 0 | 1 | 0 | 6 | |
| Newtok CDP..... | 70 | 5 | 0 | 65 | 0 | 0 | 0 | 0 | 0 | 5 | |
| Nightmute city..... | 59 | 7 | 0 | 52 | 0 | 0 | 0 | 0 | 0 | 7 | |
| Nunapituk city..... | 124 | 9 | 0 | 113 | 0 | 0 | 0 | 2 | 0 | 9 | |
| Oscarville CDP..... | 15 | 1 | 0 | 13 | 1 | 0 | 0 | 0 | 0 | 1 | |
| Platinum city..... | 19 | 2 | 0 | 17 | 0 | 0 | 0 | 0 | 0 | 2 | |
| Quinhagak city..... | 165 | 7 | 0 | 157 | 0 | 0 | 0 | 1 | 0 | 7 | |
| Toksook Bay city..... | 125 | 10 | 1 | 110 | 0 | 0 | 1 | 3 | 1 | 10 | |
| Tuluksak CDP..... | 92 | 9 | 1 | 82 | 0 | 0 | 0 | 0 | 0 | 9 | |
| Tuntutuliak CDP..... | 96 | 7 | 0 | 88 | 0 | 0 | 0 | 1 | 0 | 7 | |
| Tununak CDP..... | 84 | 6 | 0 | 78 | 0 | 0 | 0 | 0 | 0 | 6 | |
| Bristol Bay Borough..... | 423 | 232 | 0 | 137 | 2 | 0 | 2 | 50 | 7 | 229 | |
| Bristol Bay census subarea..... | 423 | 232 | 0 | 137 | 2 | 0 | 2 | 50 | 7 | 229 | |
| King Salmon CDP..... | 157 | 110 | 0 | 35 | 1 | 0 | 1 | 10 | 3 | 108 | |
| Naknek CDP..... | 231 | 116 | 0 | 73 | 1 | 0 | 1 | 40 | 4 | 115 | |
| South Naknek CDP..... | 35 | 6 | 0 | 29 | 0 | 0 | 0 | 0 | 0 | 6 | |
| Denali Borough..... | 806 | 747 | 6 | 25 | 1 | 0 | 5 | 22 | 15 | 737 | |
| Denali census subarea..... | 806 | 747 | 6 | 25 | 1 | 0 | 5 | 22 | 15 | 737 | |
| Anderson city..... | 90 | 83 | 2 | 2 | 0 | 0 | 0 | 3 | 1 | 82 | |
| Cantwell CDP..... | 104 | 87 | 1 | 13 | 0 | 0 | 1 | 2 | 0 | 87 | |
| Ferry CDP..... | 17 | 17 | 0 | 0 | 0 | 0 | 0 | 0 | 0 | 17 | |
| Healy CDP..... | 434 | 409 | 3 | 9 | 1 | 0 | 1 | 11 | 10 | 401 | |
| McKinley Park CDP..... | 109 | 102 | 0 | 0 | 0 | 0 | 2 | 5 | 3 | 101 | |

Table 13.

Occupied Housing Units (Households) by Race and Hispanic or Latino Origin of Householder: 2010—Con.

[For information on confidentiality protection, nonsampling error, and definitions, see Selected Appendixes at <www.census.gov/prod/cen2010/cph-1-a.pdf>]

| State Borough and Census Area Census Subarea Place | Total occupied housing units | Race of householder | | | | | | | Two or More Races | House- holder Hispanic or Latino (of any race) | House- holder White alone, not Hispanic or Latino |
|---|---------------------------------------|---------------------|---------------------------------|---|-------|--|--------------------|-------|-------------------------|--|--|
| | | One race | | | | | | | | | |
| | | White | Black or African American | American Indian and Alaska Native | Asian | Native Hawaiian and Other Pacific Islander | Some Other Race | | | | |
| Dillingham Census Area..... | 1,563 | 431 | 3 | 1,017 | 9 | 1 | 5 | 97 | 24 | 420 | |
| Dillingham census subarea..... | 1,563 | 431 | 3 | 1,017 | 9 | 1 | 5 | 97 | 24 | 420 | |
| Aleknagik city..... | 71 | 18 | 0 | 50 | 0 | 0 | 0 | 3 | 0 | 18 | |
| Clark's Point city..... | 24 | 1 | 0 | 23 | 0 | 0 | 0 | 0 | 0 | 1 | |
| Dillingham city..... | 855 | 353 | 3 | 415 | 9 | 1 | 5 | 69 | 21 | 343 | |
| Ekwok city..... | 37 | 2 | 0 | 34 | 0 | 0 | 0 | 1 | 0 | 2 | |
| Koliganek CDP..... | 55 | 3 | 0 | 51 | 0 | 0 | 0 | 1 | 0 | 3 | |
| Manokotak city..... | 121 | 10 | 0 | 111 | 0 | 0 | 0 | 0 | 0 | 10 | |
| New Stuyahok city..... | 114 | 9 | 0 | 105 | 0 | 0 | 0 | 0 | 1 | 9 | |
| Portage Creek CDP..... | 1 | 1 | 0 | 0 | 0 | 0 | 0 | 0 | 0 | 1 | |
| Togiak city..... | 231 | 18 | 0 | 191 | 0 | 0 | 0 | 22 | 0 | 18 | |
| Twin Hills CDP..... | 29 | 2 | 0 | 27 | 0 | 0 | 0 | 0 | 0 | 2 | |
| Fairbanks North Star Borough..... | 36,441 | 30,049 | 1,537 | 2,099 | 731 | 112 | 451 | 1,462 | 1,484 | 29,228 | |
| Fairbanks North Star census subarea..... | 36,441 | 30,049 | 1,537 | 2,099 | 731 | 112 | 451 | 1,462 | 1,484 | 29,228 | |
| Badger CDP..... | 6,858 | 6,076 | 169 | 247 | 75 | 8 | 53 | 230 | 227 | 5,923 | |
| Chena Ridge CDP..... | 2,323 | 2,057 | 29 | 108 | 27 | 1 | 20 | 81 | 56 | 2,027 | |
| College CDP..... | 4,820 | 3,861 | 161 | 367 | 160 | 18 | 44 | 209 | 180 | 3,752 | |
| Eielson AFB CDP..... | 639 | 541 | 51 | 3 | 13 | 4 | 10 | 17 | 47 | 513 | |
| Ester CDP..... | 1,069 | 961 | 13 | 45 | 8 | 1 | 2 | 39 | 19 | 950 | |
| Fairbanks city..... | 11,534 | 8,283 | 994 | 1,039 | 352 | 68 | 256 | 542 | 737 | 7,923 | |
| Farmers Loop CDP..... | 1,920 | 1,712 | 11 | 88 | 24 | 2 | 9 | 74 | 39 | 1,688 | |
| Fox CDP..... | 199 | 176 | 2 | 9 | 0 | 0 | 3 | 9 | 7 | 174 | |
| Goldstream CDP..... | 1,579 | 1,448 | 10 | 39 | 7 | 0 | 10 | 65 | 32 | 1,424 | |
| Harding-Birch Lakes CDP..... | 129 | 126 | 0 | 1 | 0 | 0 | 0 | 2 | 0 | 126 | |
| Moose Creek CDP..... | 305 | 253 | 18 | 14 | 6 | 2 | 4 | 8 | 14 | 245 | |
| North Pole city..... | 828 | 695 | 49 | 26 | 25 | 2 | 9 | 22 | 39 | 671 | |
| Pleasant Valley CDP..... | 312 | 285 | 1 | 10 | 2 | 0 | 2 | 12 | 5 | 283 | |
| Salcha CDP..... | 429 | 399 | 2 | 9 | 4 | 0 | 0 | 15 | 10 | 392 | |
| South Van Horn CDP..... | 223 | 181 | 8 | 9 | 3 | 1 | 2 | 19 | 6 | 179 | |
| Steele Creek CDP..... | 2,525 | 2,315 | 16 | 66 | 14 | 5 | 22 | 87 | 52 | 2,286 | |
| Two Rivers CDP..... | 296 | 272 | 0 | 4 | 1 | 0 | 3 | 16 | 9 | 268 | |
| Haines Borough..... | 1,149 | 981 | 6 | 98 | 3 | 0 | 4 | 57 | 17 | 970 | |
| Haines census subarea..... | 1,149 | 981 | 6 | 98 | 3 | 0 | 4 | 57 | 17 | 970 | |
| Covenant Life CDP..... | 35 | 33 | 0 | 1 | 0 | 0 | 0 | 1 | 0 | 33 | |
| Excursion Inlet CDP..... | 6 | 5 | 0 | 0 | 0 | 0 | 0 | 1 | 0 | 5 | |
| Haines CDP..... | 782 | 651 | 6 | 82 | 1 | 0 | 2 | 40 | 10 | 643 | |
| Lutak CDP..... | 25 | 23 | 0 | 0 | 0 | 0 | 0 | 2 | 0 | 23 | |
| Mosquito Lake CDP..... | 138 | 121 | 0 | 4 | 1 | 0 | 1 | 11 | 3 | 120 | |
| Mud Bay CDP..... | 104 | 97 | 0 | 5 | 1 | 0 | 0 | 1 | 3 | 95 | |
| Hoonah-Angoon Census Area..... | 913 | 505 | 1 | 345 | 4 | 0 | 2 | 56 | 24 | 496 | |
| Hoonah-Angoon census subarea..... | 872 | 502 | 1 | 312 | 3 | 0 | 2 | 52 | 23 | 493 | |
| Angoon city..... | 167 | 27 | 1 | 125 | 0 | 0 | 1 | 13 | 9 | 27 | |
| Elfin Cove CDP..... | 13 | 11 | 0 | 1 | 0 | 0 | 0 | 1 | 0 | 11 | |
| Game Creek CDP..... | 7 | 7 | 0 | 0 | 0 | 0 | 0 | 0 | 0 | 7 | |
| Gustavus city..... | 212 | 200 | 0 | 4 | 0 | 0 | 1 | 7 | 3 | 198 | |
| Hobart Bay CDP..... | 1 | 0 | 0 | 1 | 0 | 0 | 0 | 0 | 0 | 0 | |
| Hoonah city..... | 305 | 121 | 0 | 159 | 2 | 0 | 0 | 23 | 7 | 117 | |
| Pelican city..... | 41 | 26 | 0 | 12 | 0 | 0 | 0 | 3 | 0 | 26 | |
| Tenakee Springs city..... | 72 | 67 | 0 | 1 | 1 | 0 | 0 | 3 | 2 | 65 | |
| Whitestone Logging Camp CDP..... | 8 | 3 | 0 | 4 | 0 | 0 | 0 | 1 | 1 | 2 | |
| Klukwan census subarea..... | 41 | 3 | 0 | 33 | 1 | 0 | 0 | 4 | 1 | 3 | |
| Klukwan CDP..... | 41 | 3 | 0 | 33 | 1 | 0 | 0 | 4 | 1 | 3 | |
| Juneau City and Borough..... | 12,187 | 9,425 | 116 | 1,235 | 543 | 48 | 117 | 703 | 439 | 9,195 | |
| Juneau census subarea..... | 12,187 | 9,425 | 116 | 1,235 | 543 | 48 | 117 | 703 | 439 | 9,195 | |
| Juneau city and borough..... | 12,187 | 9,425 | 116 | 1,235 | 543 | 48 | 117 | 703 | 439 | 9,195 | |
| Kenai Peninsula Borough..... | 22,161 | 19,735 | 72 | 1,225 | 160 | 42 | 110 | 817 | 429 | 19,467 | |
| Kenai-Cook Inlet census subarea..... | 19,918 | 17,802 | 60 | 1,070 | 133 | 34 | 101 | 718 | 402 | 17,548 | |
| Anchor Point CDP..... | 840 | 781 | 0 | 25 | 1 | 0 | 5 | 28 | 10 | 776 | |
| Beluga CDP..... | 10 | 8 | 0 | 2 | 0 | 0 | 0 | 0 | 0 | 8 | |
| Clam Gulch CDP..... | 91 | 84 | 0 | 4 | 0 | 1 | 0 | 2 | 0 | 84 | |
| Cohoe CDP..... | 600 | 551 | 2 | 19 | 2 | 1 | 2 | 23 | 10 | 547 | |
| Diamond Ridge CDP..... | 493 | 468 | 2 | 13 | 3 | 0 | 1 | 6 | 6 | 463 | |
| Fox River CDP..... | 146 | 145 | 0 | 0 | 1 | 0 | 0 | 0 | 0 | 145 | |
| Fritz Creek CDP..... | 848 | 788 | 2 | 17 | 4 | 0 | 4 | 33 | 18 | 773 | |
| Funny River CDP..... | 390 | 368 | 1 | 10 | 0 | 1 | 2 | 8 | 3 | 365 | |
| Halibut Cove CDP..... | 34 | 30 | 0 | 3 | 0 | 0 | 0 | 1 | 1 | 29 | |
| Happy Valley CDP..... | 270 | 242 | 1 | 14 | 0 | 0 | 2 | 11 | 5 | 240 | |
| Homer city..... | 2,235 | 2,044 | 11 | 73 | 13 | 2 | 12 | 80 | 42 | 2,023 | |
| Kachemak city..... | 235 | 219 | 0 | 12 | 1 | 0 | 0 | 3 | 1 | 218 | |
| Kalifornsky CDP..... | 2,978 | 2,696 | 11 | 131 | 20 | 6 | 14 | 100 | 65 | 2,652 | |
| Kasilof CDP..... | 232 | 212 | 0 | 8 | 0 | 0 | 1 | 11 | 2 | 211 | |
| Kenai city..... | 2,809 | 2,395 | 13 | 208 | 34 | 9 | 21 | 129 | 81 | 2,338 | |
| Nanwalek CDP..... | 55 | 10 | 0 | 39 | 0 | 0 | 0 | 6 | 0 | 10 | |
| Nikiski CDP..... | 1,689 | 1,501 | 3 | 105 | 12 | 3 | 12 | 53 | 30 | 1,486 | |

Table 13.

Occupied Housing Units (Households) by Race and Hispanic or Latino Origin of Householder: 2010—Con.

[For information on confidentiality protection, nonsampling error, and definitions, see Selected Appendixes at <www.census.gov/prod/cen2010/cph-1-a.pdf>]

| State Borough and Census Area Census Subarea Place | Total occupied housing units | Race of householder | | | | | | Two or More Races | House- holder Hispanic or Latino (of any race) | House- holder White alone, not Hispanic or Latino |
|---|---------------------------------------|---------------------|---------------------------------|---|-------|--|--------------------|-------------------------|--|--|
| | | One race | | | | | | | | |
| | | White | Black or African American | American Indian and Alaska Native | Asian | Native Hawaiian and Other Pacific Islander | Some Other Race | | | |
| Kenai Peninsula Borough—Con. | | | | | | | | | | |
| Kenai-Cook Inlet census subarea—Con. | | | | | | | | | | |
| Nikolaevsk CDP..... | 107 | 102 | 0 | 4 | 0 | 0 | 0 | 1 | 2 | 101 |
| Ninilichik CDP..... | 412 | 337 | 1 | 54 | 0 | 0 | 1 | 19 | 8 | 330 |
| Point Possession CDP..... | 3 | 3 | 0 | 0 | 0 | 0 | 0 | 0 | 0 | 3 |
| Port Graham CDP..... | 79 | 6 | 1 | 59 | 0 | 0 | 0 | 13 | 0 | 6 |
| Ridgeway CDP..... | 780 | 710 | 2 | 25 | 7 | 1 | 4 | 31 | 21 | 701 |
| Salamatof CDP..... | 246 | 219 | 0 | 17 | 2 | 2 | 0 | 6 | 1 | 218 |
| Seldovia city..... | 121 | 100 | 0 | 11 | 1 | 0 | 0 | 9 | 5 | 96 |
| Seldovia Village CDP..... | 74 | 52 | 1 | 16 | 0 | 0 | 0 | 5 | 2 | 50 |
| Soldotna city..... | 1,720 | 1,545 | 7 | 65 | 20 | 6 | 9 | 68 | 46 | 1,516 |
| Sterling CDP..... | 2,254 | 2,089 | 2 | 69 | 10 | 2 | 11 | 71 | 41 | 2,064 |
| Tyonek CDP..... | 70 | 6 | 0 | 64 | 0 | 0 | 0 | 0 | 1 | 5 |
| Seward-Hope census subarea..... | 2,243 | 1,933 | 12 | 155 | 27 | 8 | 9 | 99 | 27 | 1,919 |
| Bear Creek CDP..... | 835 | 713 | 5 | 69 | 10 | 2 | 4 | 32 | 9 | 708 |
| Cooper Landing CDP..... | 161 | 155 | 0 | 2 | 0 | 0 | 0 | 4 | 0 | 155 |
| Crown Point CDP..... | 26 | 23 | 1 | 2 | 0 | 0 | 0 | 0 | 0 | 23 |
| Hope CDP..... | 97 | 91 | 0 | 1 | 1 | 1 | 0 | 3 | 2 | 89 |
| Lowell Point CDP..... | 36 | 34 | 0 | 2 | 0 | 0 | 0 | 0 | 0 | 34 |
| Moose Pass CDP..... | 93 | 86 | 1 | 2 | 1 | 2 | 0 | 1 | 1 | 85 |
| Primrose CDP..... | 38 | 35 | 0 | 1 | 0 | 0 | 0 | 2 | 0 | 35 |
| Seward city..... | 928 | 771 | 5 | 75 | 13 | 3 | 5 | 56 | 15 | 765 |
| Sunrise CDP..... | 10 | 10 | 0 | 0 | 0 | 0 | 0 | 0 | 0 | 10 |
| Ketchikan Gateway Borough..... | 5,305 | 3,998 | 44 | 659 | 258 | 10 | 41 | 295 | 151 | 3,920 |
| Ketchikan census subarea..... | 5,305 | 3,998 | 44 | 659 | 258 | 10 | 41 | 295 | 151 | 3,920 |
| Ketchikan city..... | 3,259 | 2,271 | 35 | 482 | 245 | 9 | 23 | 194 | 104 | 2,217 |
| Loring CDP..... | 3 | 1 | 0 | 1 | 0 | 0 | 0 | 1 | 0 | 1 |
| Saxman city..... | 120 | 33 | 0 | 70 | 0 | 0 | 1 | 16 | 3 | 33 |
| Kodiak Island Borough..... | 4,630 | 2,968 | 36 | 631 | 613 | 28 | 121 | 233 | 242 | 2,875 |
| Kodiak Island census subarea..... | 4,630 | 2,968 | 36 | 631 | 613 | 28 | 121 | 233 | 242 | 2,875 |
| Akhiok city..... | 19 | 3 | 0 | 12 | 0 | 0 | 0 | 4 | 0 | 3 |
| Aleneva CDP..... | 9 | 9 | 0 | 0 | 0 | 0 | 0 | 0 | 0 | 9 |
| Chiniak CDP..... | 20 | 19 | 0 | 0 | 0 | 0 | 0 | 1 | 0 | 19 |
| Karluk CDP..... | 12 | 1 | 0 | 11 | 0 | 0 | 0 | 0 | 0 | 1 |
| Kodiak city..... | 2,039 | 1,088 | 11 | 216 | 521 | 17 | 81 | 105 | 141 | 1,041 |
| Kodiak Station CDP..... | 332 | 289 | 12 | 5 | 1 | 0 | 8 | 17 | 25 | 275 |
| Larsen Bay city..... | 34 | 6 | 0 | 28 | 0 | 0 | 0 | 0 | 0 | 6 |
| Old Harbor city..... | 84 | 10 | 0 | 72 | 0 | 0 | 0 | 2 | 1 | 10 |
| Ouzinkie city..... | 56 | 9 | 0 | 42 | 1 | 0 | 0 | 4 | 2 | 9 |
| Port Lions city..... | 77 | 28 | 0 | 48 | 1 | 0 | 0 | 0 | 1 | 27 |
| Womens Bay CDP..... | 283 | 246 | 1 | 14 | 4 | 1 | 0 | 17 | 2 | 244 |
| Lake and Peninsula Borough..... | 553 | 147 | 1 | 364 | 1 | 1 | 1 | 38 | 6 | 143 |
| Lake and Peninsula census subarea..... | 553 | 147 | 1 | 364 | 1 | 1 | 1 | 38 | 6 | 143 |
| Chignik city..... | 41 | 11 | 0 | 27 | 1 | 0 | 0 | 2 | 0 | 11 |
| Chignik Lagoon CDP..... | 29 | 5 | 0 | 21 | 0 | 0 | 0 | 3 | 0 | 5 |
| Chignik Lake CDP..... | 27 | 1 | 0 | 25 | 0 | 0 | 0 | 1 | 0 | 1 |
| Egegik city..... | 29 | 9 | 0 | 18 | 0 | 1 | 0 | 1 | 0 | 9 |
| Igiugig CDP..... | 16 | 4 | 0 | 11 | 0 | 0 | 0 | 1 | 2 | 2 |
| Iliamna CDP..... | 39 | 17 | 0 | 18 | 0 | 0 | 0 | 4 | 1 | 16 |
| Ivanof Bay CDP..... | 2 | 0 | 0 | 2 | 0 | 0 | 0 | 0 | 0 | 0 |
| Kokhanok CDP..... | 52 | 8 | 0 | 39 | 0 | 0 | 1 | 4 | 1 | 8 |
| Levelock CDP..... | 27 | 3 | 0 | 23 | 0 | 0 | 0 | 1 | 0 | 3 |
| Newhalen city..... | 50 | 9 | 0 | 39 | 0 | 0 | 0 | 2 | 0 | 9 |
| Nondalton city..... | 57 | 12 | 0 | 37 | 0 | 0 | 0 | 8 | 0 | 12 |
| Pedro Bay CDP..... | 19 | 4 | 0 | 14 | 0 | 0 | 0 | 1 | 0 | 4 |
| Perryville CDP..... | 38 | 3 | 0 | 35 | 0 | 0 | 0 | 0 | 0 | 3 |
| Pilot Point city..... | 27 | 7 | 0 | 17 | 0 | 0 | 0 | 3 | 0 | 7 |
| Pope-Vannoy Landing CDP..... | 3 | 2 | 0 | 1 | 0 | 0 | 0 | 0 | 0 | 2 |
| Port Alsworth CDP..... | 44 | 33 | 0 | 8 | 0 | 0 | 0 | 3 | 2 | 32 |
| Port Heiden city..... | 35 | 9 | 0 | 25 | 0 | 0 | 0 | 1 | 0 | 9 |
| Ugashik CDP..... | 7 | 2 | 0 | 3 | 0 | 0 | 0 | 2 | 0 | 2 |
| Matanuska-Susitna Borough..... | 31,824 | 28,616 | 291 | 1,262 | 250 | 59 | 201 | 1,145 | 769 | 28,173 |
| Matanuska-Susitna census subarea..... | 31,824 | 28,616 | 291 | 1,262 | 250 | 59 | 201 | 1,145 | 769 | 28,173 |
| Big Lake CDP..... | 1,372 | 1,242 | 5 | 73 | 4 | 1 | 6 | 41 | 21 | 1,230 |
| Buffalo Soapstone CDP..... | 314 | 291 | 1 | 3 | 4 | 0 | 2 | 13 | 8 | 286 |
| Butte CDP..... | 1,205 | 1,118 | 7 | 39 | 5 | 2 | 0 | 34 | 24 | 1,098 |
| Chase CDP..... | 18 | 18 | 0 | 0 | 0 | 0 | 0 | 0 | 0 | 18 |
| Chickaloon CDP..... | 123 | 105 | 0 | 11 | 0 | 0 | 0 | 7 | 1 | 104 |
| Eureka Roadhouse CDP..... | 16 | 14 | 0 | 2 | 0 | 0 | 0 | 0 | 2 | 12 |
| Farm Loop CDP..... | 361 | 333 | 1 | 12 | 3 | 1 | 3 | 8 | 5 | 330 |
| Fishhook CDP..... | 1,591 | 1,476 | 8 | 40 | 6 | 2 | 8 | 51 | 25 | 1,458 |
| Gateway CDP..... | 1,851 | 1,662 | 19 | 62 | 22 | 4 | 19 | 63 | 54 | 1,637 |
| Glacier View CDP..... | 99 | 94 | 0 | 0 | 0 | 0 | 0 | 5 | 1 | 94 |
| Houston city..... | 731 | 640 | 3 | 43 | 2 | 2 | 4 | 37 | 11 | 634 |
| Knik-Fairview CDP..... | 5,040 | 4,496 | 50 | 224 | 44 | 14 | 23 | 189 | 122 | 4,421 |

Table 13.

Occupied Housing Units (Households) by Race and Hispanic or Latino Origin of Householder: 2010—Con.

[For information on confidentiality protection, nonsampling error, and definitions, see Selected Appendixes at <www.census.gov/prod/cen2010/cph-1-a.pdf>]

| State Borough and Census Area Census Subarea Place | Total occupied housing units | Race of householder | | | | | | | Two or More Races | House- holder Hispanic or Latino (of any race) | House- holder White alone, not Hispanic or Latino |
|---|---------------------------------------|---------------------|---------------------------------|---|-------|--|--------------------|-----|-------------------------|--|--|
| | | One race | | | | | | | | | |
| | | White | Black or African American | American Indian and Alaska Native | Asian | Native Hawaiian and Other Pacific Islander | Some Other Race | | | | |
| Matanuska-Susitna Borough—Con. | | | | | | | | | | | |
| Matanuska-Susitna census subarea—Con. | | | | | | | | | | | |
| Knik River CDP..... | 296 | 267 | 2 | 9 | 2 | 0 | 1 | 15 | 9 | 263 | |
| Lake Louise CDP..... | 25 | 24 | 0 | 1 | 0 | 0 | 0 | 0 | 1 | 23 | |
| Lakes CDP..... | 2,883 | 2,604 | 27 | 105 | 22 | 4 | 22 | 99 | 85 | 2,553 | |
| Lazy Mountain CDP..... | 512 | 482 | 2 | 13 | 1 | 0 | 3 | 11 | 11 | 476 | |
| Meadow Lakes CDP..... | 2,717 | 2,441 | 22 | 121 | 16 | 9 | 18 | 90 | 60 | 2,407 | |
| Palmer city..... | 2,113 | 1,835 | 36 | 121 | 21 | 6 | 14 | 80 | 57 | 1,802 | |
| Petersville CDP..... | 4 | 3 | 0 | 0 | 0 | 0 | 0 | 1 | 0 | 3 | |
| Point MacKenzie CDP..... | 112 | 98 | 3 | 8 | 1 | 0 | 0 | 2 | 1 | 97 | |
| Skwentna CDP..... | 20 | 20 | 0 | 0 | 0 | 0 | 0 | 0 | 0 | 20 | |
| Susitna CDP..... | 10 | 10 | 0 | 0 | 0 | 0 | 0 | 0 | 0 | 10 | |
| Susitna North CDP..... | 570 | 516 | 2 | 22 | 2 | 0 | 3 | 25 | 9 | 512 | |
| Sutton-Alpine CDP..... | 393 | 335 | 1 | 33 | 4 | 0 | 1 | 19 | 6 | 332 | |
| Talkeetna CDP..... | 449 | 422 | 0 | 11 | 0 | 1 | 1 | 14 | 9 | 418 | |
| Tanaina CDP..... | 2,713 | 2,455 | 31 | 83 | 21 | 3 | 32 | 88 | 94 | 2,400 | |
| Trapper Creek CDP..... | 225 | 199 | 0 | 12 | 1 | 0 | 0 | 13 | 5 | 197 | |
| Wasilla city..... | 2,962 | 2,610 | 39 | 114 | 40 | 4 | 29 | 126 | 86 | 2,569 | |
| Willow CDP..... | 893 | 840 | 0 | 25 | 4 | 1 | 3 | 20 | 11 | 833 | |
| Nome Census Area..... | 2,815 | 788 | 12 | 1,851 | 34 | 1 | 6 | 123 | 30 | 775 | |
| Nome census subarea..... | 2,815 | 788 | 12 | 1,851 | 34 | 1 | 6 | 123 | 30 | 775 | |
| Brevig Mission city..... | 93 | 11 | 0 | 80 | 0 | 0 | 0 | 2 | 0 | 11 | |
| Diomedea city..... | 38 | 3 | 0 | 34 | 0 | 0 | 0 | 1 | 0 | 3 | |
| Elim city..... | 89 | 12 | 0 | 75 | 0 | 0 | 0 | 2 | 0 | 12 | |
| Gambell city..... | 164 | 16 | 0 | 145 | 0 | 0 | 0 | 3 | 1 | 15 | |
| Golovin city..... | 49 | 4 | 0 | 43 | 0 | 0 | 0 | 2 | 0 | 4 | |
| Koyuk city..... | 89 | 10 | 0 | 76 | 1 | 0 | 0 | 2 | 0 | 10 | |
| Nome city..... | 1,216 | 561 | 9 | 522 | 29 | 1 | 6 | 88 | 23 | 551 | |
| Port Clarence CDP..... | 0 | 0 | 0 | 0 | 0 | 0 | 0 | 0 | 0 | 0 | |
| St. Michael city..... | 96 | 13 | 0 | 81 | 0 | 0 | 0 | 2 | 1 | 13 | |
| Savoonga city..... | 166 | 18 | 0 | 147 | 0 | 0 | 0 | 1 | 0 | 18 | |
| Shaktolik city..... | 64 | 4 | 0 | 59 | 0 | 0 | 0 | 1 | 0 | 4 | |
| Shishmaref city..... | 141 | 10 | 0 | 130 | 0 | 0 | 0 | 1 | 1 | 10 | |
| Stebbins city..... | 134 | 12 | 1 | 120 | 1 | 0 | 0 | 0 | 0 | 12 | |
| Teller city..... | 72 | 6 | 0 | 66 | 0 | 0 | 0 | 0 | 0 | 6 | |
| Unalakleet city..... | 225 | 45 | 1 | 170 | 1 | 0 | 0 | 8 | 1 | 44 | |
| Wales city..... | 43 | 8 | 0 | 32 | 0 | 0 | 0 | 3 | 0 | 8 | |
| White Mountain city..... | 65 | 11 | 0 | 53 | 0 | 0 | 0 | 1 | 1 | 11 | |
| North Slope Borough..... | 2,029 | 457 | 17 | 1,316 | 108 | 30 | 14 | 87 | 36 | 445 | |
| North Slope census subarea..... | 2,029 | 457 | 17 | 1,316 | 108 | 30 | 14 | 87 | 36 | 445 | |
| Anaktuvuk Pass city..... | 99 | 14 | 0 | 79 | 0 | 0 | 0 | 6 | 2 | 14 | |
| Atkasuk city..... | 64 | 10 | 0 | 54 | 0 | 0 | 0 | 0 | 0 | 10 | |
| Barrow city..... | 1,280 | 353 | 15 | 694 | 108 | 29 | 13 | 68 | 32 | 341 | |
| Kaktovik city..... | 72 | 10 | 0 | 59 | 0 | 0 | 0 | 3 | 0 | 10 | |
| Nuiqsut city..... | 114 | 19 | 1 | 93 | 0 | 0 | 0 | 1 | 0 | 19 | |
| Point Hope city..... | 186 | 23 | 1 | 156 | 0 | 0 | 1 | 5 | 1 | 23 | |
| Point Lay CDP..... | 60 | 11 | 0 | 47 | 0 | 1 | 0 | 1 | 0 | 11 | |
| Prudhoe Bay CDP..... | 0 | 0 | 0 | 0 | 0 | 0 | 0 | 0 | 0 | 0 | |
| Wainwright city..... | 147 | 14 | 0 | 130 | 0 | 0 | 0 | 3 | 1 | 14 | |
| Northwest Arctic Borough..... | 1,919 | 360 | 23 | 1,423 | 19 | 3 | 4 | 87 | 19 | 353 | |
| Northwest Arctic census subarea..... | 1,919 | 360 | 23 | 1,423 | 19 | 3 | 4 | 87 | 19 | 353 | |
| Ambler city..... | 75 | 19 | 1 | 54 | 0 | 0 | 0 | 1 | 0 | 19 | |
| Buckland city..... | 98 | 9 | 0 | 88 | 0 | 0 | 0 | 1 | 0 | 9 | |
| Deering city..... | 44 | 3 | 0 | 40 | 0 | 0 | 0 | 1 | 0 | 3 | |
| Kiana city..... | 101 | 16 | 1 | 81 | 0 | 0 | 0 | 3 | 0 | 16 | |
| Kivalina city..... | 85 | 6 | 0 | 78 | 0 | 0 | 0 | 1 | 0 | 6 | |
| Kobuk city..... | 36 | 6 | 0 | 29 | 0 | 0 | 0 | 1 | 2 | 6 | |
| Kotzebue city..... | 954 | 255 | 17 | 600 | 19 | 2 | 4 | 57 | 16 | 248 | |
| Noatak CDP..... | 114 | 9 | 2 | 101 | 0 | 0 | 0 | 2 | 0 | 9 | |
| Noorvik city..... | 153 | 11 | 1 | 135 | 0 | 1 | 0 | 5 | 1 | 11 | |
| Red Dog Mine CDP..... | 0 | 0 | 0 | 0 | 0 | 0 | 0 | 0 | 0 | 0 | |
| Selawik city..... | 186 | 16 | 1 | 154 | 0 | 0 | 0 | 15 | 0 | 16 | |
| Shungnak city..... | 62 | 8 | 0 | 54 | 0 | 0 | 0 | 0 | 0 | 8 | |
| Petersburg Census Area..... | 1,599 | 1,228 | 3 | 242 | 31 | 4 | 10 | 81 | 36 | 1,207 | |
| Petersburg census subarea..... | 1,599 | 1,228 | 3 | 242 | 31 | 4 | 10 | 81 | 36 | 1,207 | |
| Kake city..... | 213 | 47 | 1 | 148 | 0 | 1 | 3 | 13 | 1 | 47 | |
| Kupreanof city..... | 15 | 13 | 0 | 0 | 1 | 0 | 0 | 1 | 0 | 13 | |
| Petersburg city..... | 1,252 | 1,066 | 2 | 87 | 29 | 3 | 7 | 58 | 27 | 1,053 | |
| Port Alexander city..... | 22 | 19 | 0 | 1 | 1 | 0 | 0 | 1 | 0 | 19 | |
| Prince of Wales-Hyder Census Area..... | 2,194 | 1,258 | 8 | 784 | 6 | 7 | 12 | 119 | 39 | 1,243 | |
| Hyder census subarea..... | 48 | 44 | 0 | 1 | 0 | 1 | 2 | 0 | 2 | 44 | |
| Hyder CDP..... | 48 | 44 | 0 | 1 | 0 | 1 | 2 | 0 | 2 | 44 | |
| Metlakatla Indian Community census subarea..... | 509 | 68 | 4 | 415 | 2 | 1 | 1 | 18 | 6 | 67 | |

Table 13.

Occupied Housing Units (Households) by Race and Hispanic or Latino Origin of Householder: 2010—Con.

[For information on confidentiality protection, nonsampling error, and definitions, see Selected Appendixes at <www.census.gov/prod/cen2010/cph-1-a.pdf>]

| State Borough and Census Area Census Subarea Place | Total occupied housing units | Race of householder | | | | | | Two or More Races | House- holder Hispanic or Latino (of any race) | House- holder White alone, not Hispanic or Latino |
|---|---------------------------------------|---------------------|---------------------------------|---|-------|--|--------------------|-------------------------|--|--|
| | | One race | | | | | | | | |
| | | White | Black or African American | American Indian and Alaska Native | Asian | Native Hawaiian and Other Pacific Islander | Some Other Race | | | |
| Prince of Wales-Hyder Census Area—Con. | | | | | | | | | | |
| Metlakatla Indian Community census subarea—Con. | | | | | | | | | | |
| Metlakatla CDP..... | 493 | 66 | 4 | 402 | 2 | 1 | 0 | 18 | 6 | 65 |
| Prince of Wales census subarea..... | 1,637 | 1,146 | 4 | 368 | 4 | 5 | 9 | 101 | 31 | 1,132 |
| Coffman Cove city..... | 89 | 84 | 0 | 3 | 0 | 0 | 0 | 2 | 0 | 84 |
| Craig city..... | 470 | 330 | 2 | 97 | 3 | 0 | 3 | 35 | 13 | 324 |
| Edna Bay CDP..... | 18 | 18 | 0 | 0 | 0 | 0 | 0 | 0 | 0 | 18 |
| Hollis CDP..... | 44 | 40 | 0 | 3 | 0 | 1 | 0 | 0 | 0 | 40 |
| Hydaburg city..... | 128 | 18 | 0 | 98 | 0 | 0 | 1 | 11 | 1 | 18 |
| Kasaan city..... | 23 | 13 | 0 | 6 | 1 | 0 | 0 | 3 | 0 | 13 |
| Klawock city..... | 297 | 137 | 1 | 135 | 0 | 1 | 4 | 19 | 8 | 134 |
| Naukati Bay CDP..... | 49 | 47 | 0 | 1 | 0 | 0 | 0 | 1 | 0 | 47 |
| Point Baker CDP..... | 8 | 6 | 0 | 0 | 0 | 0 | 0 | 2 | 1 | 6 |
| Port Protection CDP..... | 26 | 20 | 0 | 2 | 0 | 0 | 0 | 4 | 2 | 19 |
| Thorne Bay city..... | 214 | 200 | 1 | 4 | 0 | 2 | 1 | 6 | 3 | 198 |
| Whale Pass CDP..... | 20 | 19 | 0 | 0 | 0 | 1 | 0 | 0 | 1 | 18 |
| Sitka City and Borough..... | 3,545 | 2,609 | 17 | 533 | 140 | 10 | 34 | 202 | 118 | 2,559 |
| Sitka census subarea..... | 3,545 | 2,609 | 17 | 533 | 140 | 10 | 34 | 202 | 118 | 2,559 |
| Sitka city and borough..... | 3,545 | 2,609 | 17 | 533 | 140 | 10 | 34 | 202 | 118 | 2,559 |
| Skagway Municipality..... | 436 | 402 | 0 | 13 | 1 | 1 | 1 | 18 | 5 | 400 |
| Skagway census subarea..... | 436 | 402 | 0 | 13 | 1 | 1 | 1 | 18 | 5 | 400 |
| Skagway CDP..... | 410 | 376 | 0 | 13 | 1 | 1 | 1 | 18 | 5 | 374 |
| Southeast Fairbanks Census Area..... | 2,567 | 2,125 | 29 | 282 | 13 | 7 | 24 | 87 | 67 | 2,096 |
| Southeast Fairbanks census subarea..... | 2,567 | 2,125 | 29 | 282 | 13 | 7 | 24 | 87 | 67 | 2,096 |
| Alcan Border CDP..... | 16 | 16 | 0 | 0 | 0 | 0 | 0 | 0 | 0 | 16 |
| Big Delta CDP..... | 206 | 196 | 1 | 4 | 0 | 1 | 0 | 4 | 2 | 194 |
| Chicken CDP..... | 5 | 5 | 0 | 0 | 0 | 0 | 0 | 0 | 1 | 4 |
| Delta Junction city..... | 377 | 337 | 10 | 8 | 1 | 4 | 4 | 13 | 12 | 332 |
| Deltana CDP..... | 784 | 733 | 9 | 19 | 4 | 1 | 2 | 16 | 14 | 724 |
| Dot Lake CDP..... | 7 | 4 | 0 | 2 | 0 | 0 | 0 | 1 | 0 | 4 |
| Dot Lake Village CDP..... | 19 | 0 | 0 | 19 | 0 | 0 | 0 | 0 | 0 | 0 |
| Dry Creek CDP..... | 29 | 29 | 0 | 0 | 0 | 0 | 0 | 0 | 0 | 29 |
| Eagle city..... | 41 | 40 | 0 | 0 | 0 | 0 | 0 | 1 | 0 | 40 |
| Eagle Village CDP..... | 31 | 13 | 1 | 14 | 1 | 0 | 0 | 2 | 0 | 13 |
| Fort Greely CDP..... | 236 | 196 | 7 | 4 | 4 | 1 | 15 | 9 | 27 | 189 |
| Healy Lake CDP..... | 7 | 1 | 0 | 6 | 0 | 0 | 0 | 0 | 0 | 1 |
| Northway CDP..... | 27 | 6 | 0 | 20 | 0 | 0 | 0 | 1 | 0 | 6 |
| Northway Junction CDP..... | 20 | 5 | 0 | 12 | 0 | 0 | 0 | 3 | 0 | 5 |
| Northway Village CDP..... | 30 | 1 | 0 | 27 | 0 | 0 | 0 | 2 | 0 | 1 |
| Tanacross CDP..... | 53 | 5 | 0 | 45 | 0 | 0 | 0 | 3 | 0 | 5 |
| Tetlin CDP..... | 43 | 3 | 0 | 40 | 0 | 0 | 0 | 0 | 1 | 3 |
| Tok CDP..... | 532 | 445 | 1 | 52 | 3 | 0 | 2 | 29 | 9 | 440 |
| Whitestone CDP..... | 22 | 21 | 0 | 0 | 0 | 0 | 1 | 0 | 1 | 21 |
| Valdez-Cordova Census Area..... | 3,966 | 3,136 | 28 | 490 | 102 | 12 | 18 | 180 | 116 | 3,072 |
| Chugach census subarea..... | 2,717 | 2,179 | 22 | 253 | 98 | 12 | 16 | 137 | 100 | 2,121 |
| Chenega CDP..... | 31 | 11 | 0 | 18 | 0 | 0 | 0 | 2 | 1 | 11 |
| Cordova city..... | 922 | 697 | 7 | 86 | 64 | 1 | 4 | 63 | 28 | 684 |
| Tatitlek CDP..... | 36 | 10 | 0 | 22 | 0 | 1 | 1 | 2 | 1 | 10 |
| Valdez city..... | 1,573 | 1,336 | 14 | 119 | 27 | 9 | 11 | 57 | 64 | 1,295 |
| Whittier city..... | 114 | 86 | 1 | 6 | 7 | 1 | 0 | 13 | 6 | 82 |
| Copper River census subarea..... | 1,249 | 957 | 6 | 237 | 4 | 0 | 2 | 43 | 16 | 951 |
| Chisana CDP..... | 0 | 0 | 0 | 0 | 0 | 0 | 0 | 0 | 0 | 0 |
| Chistochina CDP..... | 36 | 14 | 0 | 19 | 0 | 0 | 0 | 3 | 0 | 14 |
| Chitina CDP..... | 52 | 37 | 0 | 9 | 0 | 0 | 0 | 6 | 0 | 37 |
| Copper Center CDP..... | 123 | 68 | 0 | 52 | 0 | 0 | 0 | 3 | 4 | 67 |
| Gakona CDP..... | 86 | 71 | 0 | 15 | 0 | 0 | 0 | 0 | 0 | 71 |
| Glennallen CDP..... | 203 | 177 | 1 | 16 | 2 | 0 | 1 | 6 | 2 | 176 |
| Gulkana CDP..... | 36 | 7 | 0 | 29 | 0 | 0 | 0 | 0 | 1 | 7 |
| Kenny Lake CDP..... | 145 | 126 | 0 | 12 | 1 | 0 | 0 | 6 | 4 | 124 |
| McCarthy CDP..... | 20 | 19 | 0 | 0 | 0 | 0 | 0 | 1 | 0 | 19 |
| Mendeltna CDP..... | 19 | 17 | 0 | 0 | 0 | 0 | 0 | 2 | 1 | 17 |
| Mentasta Lake CDP..... | 46 | 16 | 0 | 30 | 0 | 0 | 0 | 0 | 0 | 16 |
| Nabesna CDP..... | 3 | 3 | 0 | 0 | 0 | 0 | 0 | 0 | 0 | 3 |
| Nelchina CDP..... | 30 | 26 | 0 | 3 | 0 | 0 | 1 | 0 | 0 | 26 |
| Paxson CDP..... | 22 | 20 | 2 | 0 | 0 | 0 | 0 | 0 | 0 | 20 |
| Silver Springs CDP..... | 44 | 40 | 0 | 4 | 0 | 0 | 0 | 0 | 0 | 40 |
| Slana CDP..... | 77 | 69 | 1 | 7 | 0 | 0 | 0 | 0 | 0 | 69 |
| Tazlina CDP..... | 111 | 69 | 0 | 32 | 1 | 0 | 0 | 9 | 2 | 68 |
| Tolsona CDP..... | 18 | 17 | 1 | 0 | 0 | 0 | 0 | 0 | 0 | 17 |
| Tonsina CDP..... | 39 | 36 | 0 | 2 | 0 | 0 | 0 | 1 | 0 | 36 |
| Willow Creek CDP..... | 92 | 81 | 1 | 7 | 0 | 0 | 0 | 3 | 2 | 80 |

Table 13.

Occupied Housing Units (Households) by Race and Hispanic or Latino Origin of Householder: 2010—Con.

[For information on confidentiality protection, nonsampling error, and definitions, see Selected Appendixes at <www.census.gov/prod/cen2010/cph-1-a.pdf>]

| State Borough and Census Area Census Subarea Place | Total occupied housing units | Race of householder | | | | | | | Two or More Races | House- holder Hispanic or Latino (of any race) | House- holder White alone, not Hispanic or Latino |
|---|---------------------------------------|---------------------|---------------------------------|---|-------|--|--------------------|----|-------------------------|--|--|
| | | One race | | | | | | | | | |
| | | White | Black or African American | American Indian and Alaska Native | Asian | Native Hawaiian and Other Pacific Islander | Some Other Race | | | | |
| Wade Hampton Census Area..... | 1,745 | 101 | 0 | 1,603 | 4 | 0 | 2 | 35 | 3 | 100 | |
| Wade Hampton census subarea..... | 1,745 | 101 | 0 | 1,603 | 4 | 0 | 2 | 35 | 3 | 100 | |
| Alakanuk city..... | 160 | 6 | 0 | 151 | 0 | 0 | 0 | 3 | 0 | 6 | |
| Chevak city..... | 209 | 9 | 0 | 195 | 0 | 0 | 1 | 4 | 0 | 9 | |
| Emmonak city..... | 185 | 10 | 0 | 173 | 1 | 0 | 0 | 1 | 1 | 10 | |
| Hooper Bay city..... | 256 | 12 | 0 | 235 | 0 | 0 | 0 | 9 | 0 | 12 | |
| Kotlik city..... | 128 | 6 | 0 | 120 | 0 | 0 | 1 | 1 | 1 | 5 | |
| Marshall city..... | 100 | 4 | 0 | 92 | 0 | 0 | 0 | 4 | 0 | 4 | |
| Mountain Village city..... | 184 | 18 | 0 | 157 | 2 | 0 | 0 | 7 | 1 | 18 | |
| Nunam Iqua city..... | 43 | 7 | 0 | 35 | 1 | 0 | 0 | 0 | 0 | 7 | |
| Pilot Station city..... | 121 | 4 | 0 | 117 | 0 | 0 | 0 | 0 | 0 | 4 | |
| Pitkas Point CDP..... | 31 | 2 | 0 | 28 | 0 | 0 | 0 | 1 | 0 | 2 | |
| Russian Mission city..... | 73 | 5 | 0 | 67 | 0 | 0 | 0 | 1 | 0 | 5 | |
| St. Mary's city..... | 151 | 13 | 0 | 135 | 0 | 0 | 0 | 3 | 0 | 13 | |
| Scammon Bay city..... | 96 | 2 | 0 | 94 | 0 | 0 | 0 | 0 | 0 | 2 | |
| Wrangell City and Borough..... | 1,053 | 811 | 1 | 159 | 8 | 0 | 1 | 73 | 11 | 805 | |
| Wrangell census subarea..... | 1,053 | 811 | 1 | 159 | 8 | 0 | 1 | 73 | 11 | 805 | |
| Wrangell city and borough..... | 1,053 | 811 | 1 | 159 | 8 | 0 | 1 | 73 | 11 | 805 | |
| Yakutat City and Borough..... | 270 | 142 | 0 | 93 | 5 | 3 | 0 | 27 | 2 | 141 | |
| Yakutat census subarea..... | 270 | 142 | 0 | 93 | 5 | 3 | 0 | 27 | 2 | 141 | |
| Yakutat CDP..... | 270 | 142 | 0 | 93 | 5 | 3 | 0 | 27 | 2 | 141 | |
| Yukon-Koyukuk Census Area..... | 2,217 | 602 | 5 | 1,510 | 3 | 2 | 5 | 90 | 22 | 592 | |
| Koyukuk-Middle Yukon census subarea..... | 1,253 | 390 | 2 | 814 | 2 | 0 | 4 | 41 | 11 | 386 | |
| Alatna CDP..... | 12 | 0 | 0 | 12 | 0 | 0 | 0 | 0 | 0 | 0 | |
| Allakaket city..... | 44 | 1 | 0 | 43 | 0 | 0 | 0 | 0 | 0 | 1 | |
| Bettles city..... | 9 | 8 | 0 | 0 | 0 | 0 | 0 | 1 | 0 | 8 | |
| Coldfoot CDP..... | 6 | 5 | 0 | 1 | 0 | 0 | 0 | 0 | 0 | 5 | |
| Evansville CDP..... | 12 | 7 | 0 | 5 | 0 | 0 | 0 | 0 | 0 | 7 | |
| Four Mile Road CDP..... | 14 | 11 | 0 | 3 | 0 | 0 | 0 | 0 | 0 | 11 | |
| Galena city..... | 190 | 62 | 0 | 118 | 1 | 0 | 1 | 8 | 5 | 59 | |
| Hughes city..... | 31 | 1 | 1 | 29 | 0 | 0 | 0 | 0 | 0 | 1 | |
| Huslia city..... | 91 | 7 | 0 | 84 | 0 | 0 | 0 | 0 | 0 | 7 | |
| Kaltag city..... | 70 | 5 | 0 | 64 | 0 | 0 | 0 | 1 | 0 | 5 | |
| Koyukuk city..... | 42 | 1 | 0 | 41 | 0 | 0 | 0 | 0 | 0 | 1 | |
| Livengood CDP..... | 7 | 4 | 0 | 2 | 0 | 0 | 0 | 1 | 0 | 4 | |
| Manley Hot Springs CDP..... | 41 | 28 | 0 | 7 | 0 | 0 | 0 | 6 | 0 | 28 | |
| Minto CDP..... | 65 | 6 | 0 | 57 | 0 | 0 | 1 | 1 | 1 | 6 | |
| Nenana city..... | 171 | 99 | 0 | 65 | 0 | 0 | 0 | 7 | 0 | 99 | |
| New Allakaket CDP..... | 18 | 0 | 0 | 18 | 0 | 0 | 0 | 0 | 0 | 0 | |
| Nulato city..... | 92 | 9 | 0 | 82 | 0 | 0 | 1 | 0 | 1 | 9 | |
| Rampart CDP..... | 10 | 0 | 0 | 10 | 0 | 0 | 0 | 0 | 0 | 0 | |
| Ruby city..... | 62 | 3 | 0 | 55 | 0 | 0 | 0 | 4 | 0 | 3 | |
| Stevens Village CDP..... | 26 | 4 | 0 | 22 | 0 | 0 | 0 | 0 | 1 | 4 | |
| Tanana city..... | 100 | 18 | 0 | 77 | 1 | 0 | 1 | 3 | 1 | 18 | |
| Wiseman CDP..... | 5 | 4 | 0 | 0 | 0 | 0 | 0 | 1 | 0 | 4 | |
| McGrath-Holy Cross census subarea..... | 406 | 108 | 0 | 263 | 0 | 1 | 0 | 34 | 4 | 105 | |
| Anvik city..... | 33 | 1 | 0 | 31 | 0 | 0 | 0 | 1 | 0 | 1 | |
| Flat CDP..... | 0 | 0 | 0 | 0 | 0 | 0 | 0 | 0 | 0 | 0 | |
| Grayling city..... | 55 | 3 | 0 | 49 | 0 | 0 | 0 | 3 | 0 | 3 | |
| Holy Cross city..... | 64 | 6 | 0 | 55 | 0 | 0 | 0 | 3 | 0 | 6 | |
| Lake Minchumina CDP..... | 6 | 4 | 0 | 2 | 0 | 0 | 0 | 0 | 0 | 4 | |
| McGrath city..... | 147 | 70 | 0 | 53 | 0 | 1 | 0 | 23 | 2 | 69 | |
| Nikolai city..... | 37 | 3 | 0 | 32 | 0 | 0 | 0 | 2 | 0 | 3 | |
| Shageluk city..... | 36 | 1 | 0 | 34 | 0 | 0 | 0 | 1 | 0 | 1 | |
| Takotna CDP..... | 22 | 16 | 0 | 5 | 0 | 0 | 0 | 1 | 2 | 14 | |
| Yukon Flats census subarea..... | 558 | 104 | 3 | 433 | 1 | 1 | 1 | 15 | 7 | 101 | |
| Arctic Village CDP..... | 65 | 3 | 0 | 61 | 0 | 0 | 0 | 1 | 0 | 3 | |
| Beaver CDP..... | 36 | 0 | 0 | 35 | 0 | 0 | 0 | 1 | 0 | 0 | |
| Birch Creek CDP..... | 17 | 0 | 0 | 17 | 0 | 0 | 0 | 0 | 0 | 0 | |
| Central CDP..... | 53 | 51 | 0 | 1 | 0 | 0 | 0 | 1 | 1 | 50 | |
| Chalkyitsik CDP..... | 24 | 3 | 0 | 21 | 0 | 0 | 0 | 0 | 0 | 3 | |
| Circle CDP..... | 40 | 6 | 0 | 31 | 0 | 0 | 0 | 3 | 2 | 5 | |
| Fort Yukon city..... | 246 | 25 | 3 | 210 | 1 | 1 | 1 | 5 | 1 | 24 | |
| Venetie CDP..... | 61 | 2 | 0 | 55 | 0 | 0 | 0 | 4 | 3 | 2 | |

Table 14.

Occupied Housing Units (Households) by Race and Hispanic or Latino Origin of Householder: 2010

[For information on confidentiality protection, nonsampling error, and definitions, see Selected Appendixes at <www.census.gov/prod/cen2010/cph-1-a.pdf>]

| State Borough and Census Area Place | Total occupied housing units | Race of householder | | | | | | | Two or More Races | House- holder Hispanic or Latino (of any race) | House- holder White alone, not Hispanic or Latino |
|---|---------------------------------------|---------------------|---------------------------------|---|-------|--|--------------------|--------|-------------------------|--|--|
| | | One race | | | | | | | | | |
| | | White | Black or African American | American Indian and Alaska Native | Asian | Native Hawaiian and Other Pacific Islander | Some Other Race | | | | |
| Alaska..... | 258,058 | 193,099 | 8,431 | 30,342 | 9,710 | 1,686 | 3,330 | 11,460 | 10,256 | 188,033 | |
| BOROUGH AND CENSUS AREA | | | | | | | | | | | |
| Aleutians East Borough..... | 553 | 153 | 8 | 326 | 29 | 2 | 9 | 26 | 15 | 150 | |
| Aleutians West Census Area..... | 1,212 | 554 | 17 | 330 | 223 | 9 | 36 | 43 | 71 | 528 | |
| Anchorage Municipality..... | 107,332 | 79,547 | 6,113 | 6,902 | 6,340 | 1,286 | 2,078 | 5,066 | 6,008 | 76,735 | |
| Bethel Census Area..... | 4,651 | 992 | 37 | 3,388 | 69 | 8 | 16 | 141 | 51 | 979 | |
| Bristol Bay Borough..... | 423 | 232 | 0 | 137 | 2 | 0 | 2 | 50 | 7 | 229 | |
| Denali Borough..... | 806 | 747 | 6 | 25 | 1 | 0 | 5 | 22 | 15 | 737 | |
| Dillingham Census Area..... | 1,563 | 431 | 3 | 1,017 | 9 | 1 | 5 | 97 | 24 | 420 | |
| Fairbanks North Star Borough..... | 36,441 | 30,049 | 1,537 | 2,099 | 731 | 112 | 451 | 1,462 | 1,484 | 29,228 | |
| Haines Borough..... | 1,149 | 981 | 6 | 98 | 3 | 0 | 4 | 57 | 17 | 970 | |
| Hoonah-Angoon Census Area..... | 913 | 505 | 1 | 345 | 4 | 0 | 2 | 56 | 24 | 496 | |
| Juneau City and Borough..... | 12,187 | 9,425 | 116 | 1,235 | 543 | 48 | 117 | 703 | 439 | 9,195 | |
| Kenai Peninsula Borough..... | 22,161 | 19,735 | 72 | 1,225 | 160 | 42 | 110 | 817 | 429 | 19,467 | |
| Ketchikan Gateway Borough..... | 5,305 | 3,998 | 44 | 659 | 258 | 10 | 41 | 295 | 151 | 3,920 | |
| Kodiak Island Borough..... | 4,630 | 2,968 | 36 | 631 | 613 | 28 | 121 | 233 | 242 | 2,875 | |
| Lake and Peninsula Borough..... | 553 | 147 | 1 | 364 | 1 | 1 | 1 | 38 | 6 | 143 | |
| Matanuska-Susitna Borough..... | 31,824 | 28,616 | 291 | 1,262 | 250 | 59 | 201 | 1,145 | 769 | 28,173 | |
| Nome Census Area..... | 2,815 | 788 | 12 | 1,851 | 34 | 1 | 6 | 123 | 30 | 775 | |
| North Slope Borough..... | 2,029 | 457 | 17 | 1,316 | 108 | 30 | 14 | 87 | 36 | 445 | |
| Northwest Arctic Borough..... | 1,919 | 360 | 23 | 1,423 | 19 | 3 | 4 | 87 | 19 | 353 | |
| Petersburg Census Area..... | 1,599 | 1,228 | 3 | 242 | 31 | 4 | 10 | 81 | 36 | 1,207 | |
| Prince of Wales-Hyder Census Area..... | 2,194 | 1,258 | 8 | 784 | 6 | 7 | 12 | 119 | 39 | 1,243 | |
| Sitka City and Borough..... | 3,545 | 2,609 | 17 | 533 | 140 | 10 | 34 | 202 | 118 | 2,559 | |
| Skagway Municipality..... | 436 | 402 | 0 | 13 | 1 | 1 | 1 | 18 | 5 | 400 | |
| Southeast Fairbanks Census Area..... | 2,567 | 2,125 | 29 | 282 | 13 | 7 | 24 | 87 | 67 | 2,096 | |
| Valdez-Cordova Census Area..... | 3,966 | 3,136 | 28 | 490 | 102 | 12 | 18 | 180 | 116 | 3,072 | |
| Wade Hampton Census Area..... | 1,745 | 101 | 0 | 1,603 | 4 | 0 | 2 | 35 | 3 | 100 | |
| Wrangell City and Borough..... | 1,053 | 811 | 1 | 159 | 8 | 0 | 1 | 73 | 11 | 805 | |
| Yakutat City and Borough..... | 270 | 142 | 0 | 93 | 5 | 3 | 0 | 27 | 2 | 141 | |
| Yukon-Koyukuk Census Area..... | 2,217 | 602 | 5 | 1,510 | 3 | 2 | 5 | 90 | 22 | 592 | |
| PLACE | | | | | | | | | | | |
| Adak city, Aleutians West Census Area..... | 44 | 22 | 0 | 13 | 1 | 0 | 3 | 5 | 3 | 22 | |
| Akiak city, Kodiak Island Borough..... | 19 | 3 | 0 | 12 | 0 | 0 | 0 | 4 | 0 | 3 | |
| Akiachak CDP, Bethel Census Area..... | 150 | 9 | 1 | 139 | 0 | 0 | 0 | 1 | 1 | 9 | |
| Akiak city, Bethel Census Area..... | 90 | 12 | 0 | 77 | 0 | 0 | 0 | 1 | 1 | 12 | |
| Akutan city, Aleutians East Borough..... | 40 | 2 | 0 | 31 | 1 | 0 | 0 | 6 | 0 | 2 | |
| Alakanuk city, Wade Hampton Census Area | 160 | 6 | 0 | 151 | 0 | 0 | 0 | 3 | 0 | 6 | |
| Alatna CDP, Yukon-Koyukuk Census Area... | 12 | 0 | 0 | 12 | 0 | 0 | 0 | 0 | 0 | 0 | |
| Alcan Border CDP, Southeast Fairbanks Census Area..... | 16 | 16 | 0 | 0 | 0 | 0 | 0 | 0 | 0 | 16 | |
| Aleknagik city, Dillingham Census Area..... | 71 | 18 | 0 | 50 | 0 | 0 | 0 | 3 | 0 | 18 | |
| Aleneva CDP, Kodiak Island Borough..... | 9 | 9 | 0 | 0 | 0 | 0 | 0 | 0 | 0 | 9 | |
| Allakaket city, Yukon-Koyukuk Census Area | 44 | 1 | 0 | 43 | 0 | 0 | 0 | 0 | 0 | 1 | |
| Ambler city, Northwest Arctic Borough..... | 75 | 19 | 1 | 54 | 0 | 0 | 0 | 1 | 0 | 19 | |
| Anaktuvuk Pass city, North Slope Borough... | 99 | 14 | 0 | 79 | 0 | 0 | 0 | 6 | 2 | 14 | |
| Anchorage municipality, Anchorage Municipality..... | 107,332 | 79,547 | 6,113 | 6,902 | 6,340 | 1,286 | 2,078 | 5,066 | 6,008 | 76,735 | |
| Anchor Point CDP, Kenai Peninsula Borough..... | 840 | 781 | 0 | 25 | 1 | 0 | 5 | 28 | 10 | 776 | |
| Anderson city, Denali Borough..... | 90 | 83 | 2 | 2 | 0 | 0 | 0 | 3 | 1 | 82 | |
| Angoon city, Hoonah-Angoon Census Area.. | 167 | 27 | 1 | 125 | 0 | 0 | 1 | 13 | 9 | 27 | |
| Aniak city, Bethel Census Area..... | 166 | 53 | 1 | 96 | 0 | 0 | 0 | 16 | 1 | 53 | |
| Anvik city, Yukon-Koyukuk Census Area..... | 33 | 1 | 0 | 31 | 0 | 0 | 0 | 1 | 0 | 1 | |
| Arctic Village CDP, Yukon-Koyukuk Census Area..... | 65 | 3 | 0 | 61 | 0 | 0 | 0 | 1 | 0 | 3 | |
| Atka city, Aleutians West Census Area..... | 24 | 1 | 0 | 23 | 0 | 0 | 0 | 0 | 0 | 1 | |
| Atmautluak CDP, Bethel Census Area..... | 63 | 3 | 1 | 59 | 0 | 0 | 0 | 0 | 0 | 3 | |
| Atkasuk city, North Slope Borough..... | 64 | 10 | 0 | 54 | 0 | 0 | 0 | 0 | 0 | 10 | |
| Attu Station CDP, Aleutians West Census Area..... | 0 | 0 | 0 | 0 | 0 | 0 | 0 | 0 | 0 | 0 | |
| Badger CDP, Fairbanks North Star Borough | 6,858 | 6,076 | 169 | 247 | 75 | 8 | 53 | 230 | 227 | 5,923 | |
| Barrow city, North Slope Borough..... | 1,280 | 353 | 15 | 694 | 108 | 29 | 13 | 68 | 32 | 341 | |
| Bear Creek CDP, Kenai Peninsula Borough. | 835 | 713 | 5 | 69 | 10 | 2 | 4 | 32 | 9 | 708 | |
| Beaver CDP, Yukon-Koyukuk Census Area. | 36 | 0 | 0 | 35 | 0 | 0 | 0 | 1 | 0 | 0 | |
| Beluga CDP, Kenai Peninsula Borough..... | 10 | 8 | 0 | 2 | 0 | 0 | 0 | 0 | 0 | 8 | |
| Bethel city, Bethel Census Area..... | 1,896 | 736 | 30 | 954 | 67 | 8 | 15 | 86 | 44 | 723 | |
| Bettles city, Yukon-Koyukuk Census Area.... | 9 | 8 | 0 | 0 | 0 | 0 | 0 | 1 | 0 | 8 | |
| Big Delta CDP, Southeast Fairbanks Census Area..... | 206 | 196 | 1 | 4 | 0 | 1 | 0 | 4 | 2 | 194 | |
| Big Lake CDP, Matanuska-Susitna Borough | 1,372 | 1,242 | 5 | 73 | 4 | 1 | 6 | 41 | 21 | 1,230 | |

Table 14.

Occupied Housing Units (Households) by Race and Hispanic or Latino Origin of Householder: 2010—Con.

[For information on confidentiality protection, nonsampling error, and definitions, see Selected Appendixes at <www.census.gov/prod/cen2010/cph-1-a.pdf>]

| State Borough and Census Area Place | Total occupied housing units | Race of householder | | | | | | | Two or More Races | House- holder Hispanic or Latino (of any race) | House- holder White alone, not Hispanic or Latino |
|---|---------------------------------------|---------------------|---------------------------------|---|-------|--|--------------------|-----|-------------------------|--|--|
| | | One race | | | | | | | | | |
| | | White | Black or African American | American Indian and Alaska Native | Asian | Native Hawaiian and Other Pacific Islander | Some Other Race | | | | |
| PLACE—Con. | | | | | | | | | | | |
| Birch Creek CDP, Yukon-Koyukuk Census Area..... | 17 | 0 | 0 | 17 | 0 | 0 | 0 | 0 | 0 | 0 | |
| Brevig Mission city, Nome Census Area..... | 93 | 11 | 0 | 80 | 0 | 0 | 0 | 2 | 0 | 11 | |
| Buckland city, Northwest Arctic Borough..... | 98 | 9 | 0 | 88 | 0 | 0 | 0 | 1 | 0 | 9 | |
| Buffalo Soapstone CDP, Matanuska-Susitna Borough..... | 314 | 291 | 1 | 3 | 4 | 0 | 2 | 13 | 8 | 286 | |
| Butte CDP, Matanuska-Susitna Borough..... | 1,205 | 1,118 | 7 | 39 | 5 | 2 | 0 | 34 | 24 | 1,098 | |
| Cantwell CDP, Denali Borough..... | 104 | 87 | 1 | 13 | 0 | 0 | 1 | 2 | 0 | 87 | |
| Central CDP, Yukon-Koyukuk Census Area..... | 53 | 51 | 0 | 1 | 0 | 0 | 0 | 1 | 1 | 50 | |
| Chalkyitsik CDP, Yukon-Koyukuk Census Area..... | 24 | 3 | 0 | 21 | 0 | 0 | 0 | 0 | 0 | 3 | |
| Chase CDP, Matanuska-Susitna Borough.... | 18 | 18 | 0 | 0 | 0 | 0 | 0 | 0 | 0 | 18 | |
| Chefornak city, Bethel Census Area..... | 92 | 9 | 0 | 83 | 0 | 0 | 0 | 0 | 0 | 9 | |
| Chena Ridge CDP, Fairbanks North Star Borough..... | 2,323 | 2,057 | 29 | 108 | 27 | 1 | 20 | 81 | 56 | 2,027 | |
| Chenega CDP, Valdez-Cordova Census Area..... | 31 | 11 | 0 | 18 | 0 | 0 | 0 | 2 | 1 | 11 | |
| Chevak city, Wade Hampton Census Area... | 209 | 9 | 0 | 195 | 0 | 0 | 1 | 4 | 0 | 9 | |
| Chickaloon CDP, Matanuska-Susitna Borough..... | 123 | 105 | 0 | 11 | 0 | 0 | 0 | 7 | 1 | 104 | |
| Chicken CDP, Southeast Fairbanks Census Area..... | 5 | 5 | 0 | 0 | 0 | 0 | 0 | 0 | 1 | 4 | |
| Chignik city, Lake and Peninsula Borough.... | 41 | 11 | 0 | 27 | 1 | 0 | 0 | 2 | 0 | 11 | |
| Chignik Lagoon CDP, Lake and Peninsula Borough..... | 29 | 5 | 0 | 21 | 0 | 0 | 0 | 3 | 0 | 5 | |
| Chignik Lake CDP, Lake and Peninsula Borough..... | 27 | 1 | 0 | 25 | 0 | 0 | 0 | 1 | 0 | 1 | |
| Chiniak CDP, Kodiak Island Borough..... | 20 | 19 | 0 | 0 | 0 | 0 | 0 | 1 | 0 | 19 | |
| Chisana CDP, Valdez-Cordova Census Area..... | 0 | 0 | 0 | 0 | 0 | 0 | 0 | 0 | 0 | 0 | |
| Chistochina CDP, Valdez-Cordova Census Area..... | 36 | 14 | 0 | 19 | 0 | 0 | 0 | 3 | 0 | 14 | |
| Chitina CDP, Valdez-Cordova Census Area..... | 52 | 37 | 0 | 9 | 0 | 0 | 0 | 6 | 0 | 37 | |
| Chuathbaluk city, Bethel Census Area..... | 36 | 3 | 0 | 29 | 0 | 0 | 0 | 4 | 1 | 3 | |
| Circle CDP, Yukon-Koyukuk Census Area.... | 40 | 6 | 0 | 31 | 0 | 0 | 0 | 3 | 2 | 5 | |
| Clam Gulch CDP, Kenai Peninsula Borough..... | 91 | 84 | 0 | 4 | 0 | 1 | 0 | 2 | 0 | 84 | |
| Clark's Point city, Dillingham Census Area... | 24 | 1 | 0 | 23 | 0 | 0 | 0 | 0 | 0 | 1 | |
| Coffman Cove city, Prince of Wales-Hyder Census Area..... | 89 | 84 | 0 | 3 | 0 | 0 | 0 | 2 | 0 | 84 | |
| Cohoe CDP, Kenai Peninsula Borough..... | 600 | 551 | 2 | 19 | 2 | 1 | 2 | 23 | 10 | 547 | |
| Cold Bay city, Aleutians East Borough..... | 46 | 39 | 1 | 1 | 0 | 0 | 1 | 4 | 1 | 39 | |
| Coldfoot CDP, Yukon-Koyukuk Census Area..... | 6 | 5 | 0 | 1 | 0 | 0 | 0 | 0 | 0 | 5 | |
| College CDP, Fairbanks North Star Borough..... | 4,820 | 3,861 | 161 | 367 | 160 | 18 | 44 | 209 | 180 | 3,752 | |
| Cooper Landing CDP, Kenai Peninsula Borough..... | 161 | 155 | 0 | 2 | 0 | 0 | 0 | 4 | 0 | 155 | |
| Copper Center CDP, Valdez-Cordova Census Area..... | 123 | 68 | 0 | 52 | 0 | 0 | 0 | 3 | 4 | 67 | |
| Cordova city, Valdez-Cordova Census Area..... | 922 | 697 | 7 | 86 | 64 | 1 | 4 | 63 | 28 | 684 | |
| Covenant Life CDP, Haines Borough..... | 35 | 33 | 0 | 1 | 0 | 0 | 0 | 1 | 0 | 33 | |
| Craig city, Prince of Wales-Hyder Census Area..... | 470 | 330 | 2 | 97 | 3 | 0 | 3 | 35 | 13 | 324 | |
| Crooked Creek CDP, Bethel Census Area.... | 38 | 6 | 0 | 29 | 0 | 0 | 0 | 3 | 0 | 6 | |
| Crown Point CDP, Kenai Peninsula Borough..... | 26 | 23 | 1 | 2 | 0 | 0 | 0 | 0 | 0 | 23 | |
| Deering city, Northwest Arctic Borough..... | 44 | 3 | 0 | 40 | 0 | 0 | 0 | 1 | 0 | 3 | |
| Delta Junction city, Southeast Fairbanks Census Area..... | 377 | 337 | 10 | 8 | 1 | 4 | 4 | 13 | 12 | 332 | |
| Deltana CDP, Southeast Fairbanks Census Area..... | 784 | 733 | 9 | 19 | 4 | 1 | 2 | 16 | 14 | 724 | |
| Diamond Ridge CDP, Kenai Peninsula Borough..... | 493 | 468 | 2 | 13 | 3 | 0 | 1 | 6 | 6 | 463 | |
| Dillingham city, Dillingham Census Area..... | 855 | 353 | 3 | 415 | 9 | 1 | 5 | 69 | 21 | 343 | |
| Diomed city, Nome Census Area..... | 38 | 3 | 0 | 34 | 0 | 0 | 0 | 1 | 0 | 3 | |
| Dot Lake CDP, Southeast Fairbanks Census Area..... | 7 | 4 | 0 | 2 | 0 | 0 | 0 | 1 | 0 | 4 | |
| Dot Lake Village CDP, Southeast Fairbanks Census Area..... | 19 | 0 | 0 | 19 | 0 | 0 | 0 | 0 | 0 | 0 | |
| Dry Creek CDP, Southeast Fairbanks Census Area..... | 29 | 29 | 0 | 0 | 0 | 0 | 0 | 0 | 0 | 29 | |
| Eagle city, Southeast Fairbanks Census Area..... | 41 | 40 | 0 | 0 | 0 | 0 | 0 | 1 | 0 | 40 | |
| Eagle Village CDP, Southeast Fairbanks Census Area..... | 31 | 13 | 1 | 14 | 1 | 0 | 0 | 2 | 0 | 13 | |

Table 14.

Occupied Housing Units (Households) by Race and Hispanic or Latino Origin of Householder: 2010—Con.

[For information on confidentiality protection, nonsampling error, and definitions, see Selected Appendixes at <www.census.gov/prod/cen2010/cph-1-a.pdf>]

| State Borough and Census Area Place | Total occupied housing units | Race of householder | | | | | | | Two or More Races | House- holder Hispanic or Latino (of any race) | House- holder White alone, not Hispanic or Latino |
|---|---------------------------------------|---------------------|---------------------------------|---|-------|--|--------------------|-----|-------------------------|--|--|
| | | One race | | | | | | | | | |
| | | White | Black or African American | American Indian and Alaska Native | Asian | Native Hawaiian and Other Pacific Islander | Some Other Race | | | | |
| PLACE—Con. | | | | | | | | | | | |
| Edna Bay CDP, Prince of Wales-Hyder Census Area..... | 18 | 18 | 0 | 0 | 0 | 0 | 0 | 0 | 0 | 18 | |
| Eek city, Bethel Census Area..... | 91 | 4 | 0 | 87 | 0 | 0 | 0 | 0 | 0 | 4 | |
| Egegik city, Lake and Peninsula Borough..... | 29 | 9 | 0 | 18 | 0 | 1 | 0 | 1 | 0 | 9 | |
| Eielson AFB CDP, Fairbanks North Star Borough..... | 639 | 541 | 51 | 3 | 13 | 4 | 10 | 17 | 47 | 513 | |
| Ekwok city, Dillingham Census Area..... | 37 | 2 | 0 | 34 | 0 | 0 | 0 | 1 | 0 | 2 | |
| Elfin Cove CDP, Hoonah-Angoon Census Area..... | 13 | 11 | 0 | 1 | 0 | 0 | 0 | 1 | 0 | 11 | |
| Elim city, Nome Census Area..... | 89 | 12 | 0 | 75 | 0 | 0 | 0 | 2 | 0 | 12 | |
| Emmonak city, Wade Hampton Census Area..... | 185 | 10 | 0 | 173 | 1 | 0 | 0 | 1 | 1 | 10 | |
| Ester CDP, Fairbanks North Star Borough.... | 1,069 | 961 | 13 | 45 | 8 | 1 | 2 | 39 | 19 | 950 | |
| Eureka Roadhouse CDP, Matanuska-Susitna Borough..... | 16 | 14 | 0 | 2 | 0 | 0 | 0 | 0 | 2 | 12 | |
| Evansville CDP, Yukon-Koyukuk Census Area..... | 12 | 7 | 0 | 5 | 0 | 0 | 0 | 0 | 0 | 7 | |
| Excursion Inlet CDP, Haines Borough..... | 6 | 5 | 0 | 0 | 0 | 0 | 0 | 1 | 0 | 5 | |
| Fairbanks city, Fairbanks North Star Borough..... | 11,534 | 8,283 | 994 | 1,039 | 352 | 68 | 256 | 542 | 737 | 7,923 | |
| False Pass city, Aleutians East Borough..... | 15 | 3 | 0 | 11 | 1 | 0 | 0 | 0 | 0 | 3 | |
| Farmers Loop CDP, Fairbanks North Star Borough..... | 1,920 | 1,712 | 11 | 88 | 24 | 2 | 9 | 74 | 39 | 1,688 | |
| Farm Loop CDP, Matanuska-Susitna Borough..... | 361 | 333 | 1 | 12 | 3 | 1 | 3 | 8 | 5 | 330 | |
| Ferry CDP, Denali Borough..... | 17 | 17 | 0 | 0 | 0 | 0 | 0 | 0 | 0 | 17 | |
| Fishhook CDP, Matanuska-Susitna Borough | 1,591 | 1,476 | 8 | 40 | 6 | 2 | 8 | 51 | 25 | 1,458 | |
| Flat CDP, Yukon-Koyukuk Census Area..... | 0 | 0 | 0 | 0 | 0 | 0 | 0 | 0 | 0 | 0 | |
| Fort Greely CDP, Southeast Fairbanks Census Area..... | 236 | 196 | 7 | 4 | 4 | 1 | 15 | 9 | 27 | 189 | |
| Fort Yukon city, Yukon-Koyukuk Census Area..... | 246 | 25 | 3 | 210 | 1 | 1 | 1 | 5 | 1 | 24 | |
| Four Mile Road CDP, Yukon-Koyukuk Census Area..... | 14 | 11 | 0 | 3 | 0 | 0 | 0 | 0 | 0 | 11 | |
| Fox CDP, Fairbanks North Star Borough..... | 199 | 176 | 2 | 9 | 0 | 0 | 3 | 9 | 7 | 174 | |
| Fox River CDP, Kenai Peninsula Borough.... | 146 | 145 | 0 | 0 | 1 | 0 | 0 | 0 | 0 | 145 | |
| Fritz Creek CDP, Kenai Peninsula Borough.. | 848 | 788 | 2 | 17 | 4 | 0 | 4 | 33 | 18 | 773 | |
| Funny River CDP, Kenai Peninsula Borough | 390 | 368 | 1 | 10 | 0 | 1 | 2 | 8 | 3 | 365 | |
| Gakona CDP, Valdez-Cordova Census Area | 86 | 71 | 0 | 15 | 0 | 0 | 0 | 0 | 0 | 71 | |
| Galena city, Yukon-Koyukuk Census Area... | 190 | 62 | 0 | 118 | 1 | 0 | 1 | 8 | 5 | 59 | |
| Gambell city, Nome Census Area..... | 164 | 16 | 0 | 145 | 0 | 0 | 0 | 3 | 1 | 15 | |
| Game Creek CDP, Hoonah-Angoon Census Area..... | 7 | 7 | 0 | 0 | 0 | 0 | 0 | 0 | 0 | 7 | |
| Gateway CDP, Matanuska-Susitna Borough | 1,851 | 1,662 | 19 | 62 | 22 | 4 | 19 | 63 | 54 | 1,637 | |
| Glacier View CDP, Matanuska-Susitna Borough..... | 99 | 94 | 0 | 0 | 0 | 0 | 0 | 5 | 1 | 94 | |
| Glennallen CDP, Valdez-Cordova Census Area..... | 203 | 177 | 1 | 16 | 2 | 0 | 1 | 6 | 2 | 176 | |
| Goldstream CDP, Fairbanks North Star Borough..... | 1,579 | 1,448 | 10 | 39 | 7 | 0 | 10 | 65 | 32 | 1,424 | |
| Golovin city, Nome Census Area..... | 49 | 4 | 0 | 43 | 0 | 0 | 0 | 2 | 0 | 4 | |
| Goodnews Bay city, Bethel Census Area..... | 76 | 8 | 0 | 68 | 0 | 0 | 0 | 0 | 0 | 8 | |
| Grayling city, Yukon-Koyukuk Census Area.. | 55 | 3 | 0 | 49 | 0 | 0 | 0 | 3 | 0 | 3 | |
| Gulkana CDP, Valdez-Cordova Census Area..... | 36 | 7 | 0 | 29 | 0 | 0 | 0 | 0 | 1 | 7 | |
| Gustavus city, Hoonah-Angoon Census Area..... | 212 | 200 | 0 | 4 | 0 | 0 | 1 | 7 | 3 | 198 | |
| Haines CDP, Haines Borough..... | 782 | 651 | 6 | 82 | 1 | 0 | 2 | 40 | 10 | 643 | |
| Halibut Cove CDP, Kenai Peninsula Borough..... | 34 | 30 | 0 | 3 | 0 | 0 | 0 | 1 | 1 | 29 | |
| Happy Valley CDP, Kenai Peninsula Borough..... | 270 | 242 | 1 | 14 | 0 | 0 | 2 | 11 | 5 | 240 | |
| Harding-Birch Lakes CDP, Fairbanks North Star Borough..... | 129 | 126 | 0 | 1 | 0 | 0 | 0 | 2 | 0 | 126 | |
| Healy CDP, Denali Borough..... | 434 | 409 | 3 | 9 | 1 | 0 | 1 | 11 | 10 | 401 | |
| Healy Lake CDP, Southeast Fairbanks Census Area..... | 7 | 1 | 0 | 6 | 0 | 0 | 0 | 0 | 0 | 1 | |
| Hobart Bay CDP, Hoonah-Angoon Census Area..... | 1 | 0 | 0 | 1 | 0 | 0 | 0 | 0 | 0 | 0 | |
| Hollis CDP, Prince of Wales-Hyder Census Area..... | 44 | 40 | 0 | 3 | 0 | 1 | 0 | 0 | 0 | 40 | |

Table 14.

Occupied Housing Units (Households) by Race and Hispanic or Latino Origin of Householder: 2010—Con.

[For information on confidentiality protection, nonsampling error, and definitions, see Selected Appendixes at <www.census.gov/prod/cen2010/cph-1-a.pdf>]

| State Borough and Census Area Place | Total occupied housing units | Race of householder | | | | | | | House- holder Hispanic or Latino (of any race) | House- holder White alone, not Hispanic or Latino |
|---|---------------------------------------|---------------------|---------------------------------|---|-------|--|--------------------|-------------------------|--|--|
| | | One race | | | | | | Two or More Races | | |
| | | White | Black or African American | American Indian and Alaska Native | Asian | Native Hawaiian and Other Pacific Islander | Some Other Race | | | |
| PLACE—Con. | | | | | | | | | | |
| Holy Cross city, Yukon-Koyukuk Census Area..... | 64 | 6 | 0 | 55 | 0 | 0 | 0 | 3 | 0 | 6 |
| Homer city, Kenai Peninsula Borough..... | 2,235 | 2,044 | 11 | 73 | 13 | 2 | 12 | 80 | 42 | 2,023 |
| Hoonah city, Hoonah-Angoon Census Area. | 305 | 121 | 0 | 159 | 2 | 0 | 0 | 23 | 7 | 117 |
| Hooper Bay city, Wade Hampton Census Area..... | 256 | 12 | 0 | 235 | 0 | 0 | 0 | 9 | 0 | 12 |
| Hope CDP, Kenai Peninsula Borough..... | 97 | 91 | 0 | 1 | 1 | 1 | 0 | 3 | 2 | 89 |
| Houston city, Matanuska-Susitna Borough... | 731 | 640 | 3 | 43 | 2 | 2 | 4 | 37 | 11 | 634 |
| Hughes city, Yukon-Koyukuk Census Area... | 31 | 1 | 1 | 29 | 0 | 0 | 0 | 0 | 0 | 1 |
| Huslia city, Yukon-Koyukuk Census Area..... | 91 | 7 | 0 | 84 | 0 | 0 | 0 | 0 | 0 | 7 |
| Hydaburg city, Prince of Wales-Hyder Census Area..... | 128 | 18 | 0 | 98 | 0 | 0 | 1 | 11 | 1 | 18 |
| Hyder CDP, Prince of Wales-Hyder Census Area..... | 48 | 44 | 0 | 1 | 0 | 1 | 2 | 0 | 2 | 44 |
| Igiugig CDP, Lake and Peninsula Borough... | 16 | 4 | 0 | 11 | 0 | 0 | 0 | 1 | 2 | 2 |
| Iliamna CDP, Lake and Peninsula Borough.. | 39 | 17 | 0 | 18 | 0 | 0 | 0 | 4 | 1 | 16 |
| Ivanof Bay CDP, Lake and Peninsula Borough..... | 2 | 0 | 0 | 2 | 0 | 0 | 0 | 0 | 0 | 0 |
| Juneau city and borough, Juneau City and Borough..... | 12,187 | 9,425 | 116 | 1,235 | 543 | 48 | 117 | 703 | 439 | 9,195 |
| Kachemak city, Kenai Peninsula Borough.... | 235 | 219 | 0 | 12 | 1 | 0 | 0 | 3 | 1 | 218 |
| Kake city, Petersburg Census Area..... | 213 | 47 | 1 | 148 | 0 | 1 | 3 | 13 | 1 | 47 |
| Kaktovik city, North Slope Borough..... | 72 | 10 | 0 | 59 | 0 | 0 | 0 | 3 | 0 | 10 |
| Kalifornsky CDP, Kenai Peninsula Borough.. | 2,978 | 2,696 | 11 | 131 | 20 | 6 | 14 | 100 | 65 | 2,652 |
| Kaltag city, Yukon-Koyukuk Census Area..... | 70 | 5 | 0 | 64 | 0 | 0 | 0 | 1 | 0 | 5 |
| Karluk CDP, Kodiak Island Borough..... | 12 | 1 | 0 | 11 | 0 | 0 | 0 | 0 | 0 | 1 |
| Kasaan city, Prince of Wales-Hyder Census Area..... | 23 | 13 | 0 | 6 | 1 | 0 | 0 | 3 | 0 | 13 |
| Kasigluk CDP, Bethel Census Area..... | 113 | 11 | 0 | 101 | 0 | 0 | 0 | 1 | 0 | 11 |
| Kasilof CDP, Kenai Peninsula Borough..... | 232 | 212 | 0 | 8 | 0 | 0 | 1 | 11 | 2 | 211 |
| Kenai city, Kenai Peninsula Borough..... | 2,809 | 2,395 | 13 | 208 | 34 | 9 | 21 | 129 | 81 | 2,338 |
| Kenny Lake CDP, Valdez-Cordova Census Area..... | 145 | 126 | 0 | 12 | 1 | 0 | 0 | 6 | 4 | 124 |
| Ketchikan city, Ketchikan Gateway Borough. | 3,259 | 2,271 | 35 | 482 | 245 | 9 | 23 | 194 | 104 | 2,217 |
| Kiana city, Northwest Arctic Borough..... | 101 | 16 | 1 | 81 | 0 | 0 | 0 | 3 | 0 | 16 |
| King Cove city, Aleutians East Borough..... | 181 | 39 | 1 | 119 | 9 | 1 | 5 | 7 | 6 | 38 |
| King Salmon CDP, Bristol Bay Borough..... | 157 | 110 | 0 | 35 | 1 | 0 | 1 | 10 | 3 | 108 |
| Kipnuk CDP, Bethel Census Area..... | 153 | 7 | 0 | 144 | 0 | 0 | 0 | 2 | 0 | 7 |
| Kivalina city, Northwest Arctic Borough..... | 85 | 6 | 0 | 78 | 0 | 0 | 0 | 1 | 0 | 6 |
| Klawock city, Prince of Wales-Hyder Census Area..... | 297 | 137 | 1 | 135 | 0 | 1 | 4 | 19 | 8 | 134 |
| Klukwan CDP, Hoonah-Angoon Census Area..... | 41 | 3 | 0 | 33 | 1 | 0 | 0 | 4 | 1 | 3 |
| Knik-Fairview CDP, Matanuska-Susitna Borough..... | 5,040 | 4,496 | 50 | 224 | 44 | 14 | 23 | 189 | 122 | 4,421 |
| Knik River CDP, Matanuska-Susitna Borough..... | 296 | 267 | 2 | 9 | 2 | 0 | 1 | 15 | 9 | 263 |
| Kobuk city, Northwest Arctic Borough..... | 36 | 6 | 0 | 29 | 0 | 0 | 0 | 1 | 2 | 6 |
| Kodiak city, Kodiak Island Borough..... | 2,039 | 1,088 | 11 | 216 | 521 | 17 | 81 | 105 | 141 | 1,041 |
| Kodiak Station CDP, Kodiak Island Borough | 332 | 289 | 12 | 5 | 1 | 0 | 8 | 17 | 25 | 275 |
| Kokhanok CDP, Lake and Peninsula Borough..... | 52 | 8 | 0 | 39 | 0 | 0 | 1 | 4 | 1 | 8 |
| Koliganek CDP, Dillingham Census Area..... | 55 | 3 | 0 | 51 | 0 | 0 | 0 | 1 | 0 | 3 |
| Kongiganak CDP, Bethel Census Area..... | 94 | 4 | 0 | 87 | 0 | 0 | 0 | 3 | 2 | 4 |
| Kotlik city, Wade Hampton Census Area..... | 128 | 6 | 0 | 120 | 0 | 0 | 1 | 1 | 1 | 5 |
| Kotzebue city, Northwest Arctic Borough..... | 954 | 255 | 17 | 600 | 19 | 2 | 4 | 57 | 16 | 248 |
| Koyuk city, Nome Census Area..... | 89 | 10 | 0 | 76 | 1 | 0 | 0 | 2 | 0 | 10 |
| Koyukuk city, Yukon-Koyukuk Census Area. | 42 | 1 | 0 | 41 | 0 | 0 | 0 | 0 | 0 | 1 |
| Kupreanof city, Petersburg Census Area..... | 15 | 13 | 0 | 0 | 1 | 0 | 0 | 1 | 0 | 13 |
| Kwethluk city, Bethel Census Area..... | 172 | 11 | 0 | 156 | 1 | 0 | 0 | 4 | 0 | 11 |
| Kwigillingok CDP, Bethel Census Area..... | 82 | 5 | 0 | 75 | 0 | 0 | 0 | 2 | 0 | 5 |
| Lake Louise CDP, Matanuska-Susitna Borough..... | 25 | 24 | 0 | 1 | 0 | 0 | 0 | 0 | 1 | 23 |
| Lake Minchumina CDP, Yukon-Koyukuk Census Area..... | 6 | 4 | 0 | 2 | 0 | 0 | 0 | 0 | 0 | 4 |
| Lakes CDP, Matanuska-Susitna Borough..... | 2,883 | 2,604 | 27 | 105 | 22 | 4 | 22 | 99 | 85 | 2,553 |
| Larsen Bay city, Kodiak Island Borough..... | 34 | 6 | 0 | 28 | 0 | 0 | 0 | 0 | 0 | 6 |
| Lazy Mountain CDP, Matanuska-Susitna Borough..... | 512 | 482 | 2 | 13 | 1 | 0 | 3 | 11 | 11 | 476 |
| Levelock CDP, Lake and Peninsula Borough | 27 | 3 | 0 | 23 | 0 | 0 | 0 | 1 | 0 | 3 |
| Lime Village CDP, Bethel Census Area..... | 11 | 0 | 0 | 11 | 0 | 0 | 0 | 0 | 0 | 0 |

Table 14.

Occupied Housing Units (Households) by Race and Hispanic or Latino Origin of Householder: 2010—Con.

[For information on confidentiality protection, nonsampling error, and definitions, see Selected Appendixes at <www.census.gov/prod/cen2010/cph-1-a.pdf>]

| State Borough and Census Area Place | Total occupied housing units | Race of householder | | | | | | Two or More Races | House- holder Hispanic or Latino (of any race) | House- holder White alone, not Hispanic or Latino |
|---|---------------------------------------|---------------------|---------------------------------|---|-------|--|--------------------|-------------------------|--|--|
| | | One race | | | | | | | | |
| | | White | Black or African American | American Indian and Alaska Native | Asian | Native Hawaiian and Other Pacific Islander | Some Other Race | | | |
| PLACE—Con. | | | | | | | | | | |
| Livengood CDP, Yukon-Koyukuk Census Area..... | 7 | 4 | 0 | 2 | 0 | 0 | 0 | 1 | 0 | 4 |
| Loring CDP, Ketchikan Gateway Borough..... | 3 | 1 | 0 | 1 | 0 | 0 | 0 | 1 | 0 | 1 |
| Lowell Point CDP, Kenai Peninsula Borough..... | 36 | 34 | 0 | 2 | 0 | 0 | 0 | 0 | 0 | 34 |
| Lower Kalskag city, Bethel Census Area..... | 75 | 2 | 1 | 72 | 0 | 0 | 0 | 0 | 0 | 2 |
| Lutak CDP, Haines Borough..... | 25 | 23 | 0 | 0 | 0 | 0 | 0 | 2 | 0 | 23 |
| McCarthy CDP, Valdez-Cordova Census Area..... | 20 | 19 | 0 | 0 | 0 | 0 | 0 | 1 | 0 | 19 |
| McGrath city, Yukon-Koyukuk Census Area..... | 147 | 70 | 0 | 53 | 0 | 1 | 0 | 23 | 2 | 69 |
| McKinley Park CDP, Denali Borough..... | 109 | 102 | 0 | 0 | 0 | 0 | 2 | 5 | 3 | 101 |
| Manley Hot Springs CDP, Yukon-Koyukuk Census Area..... | 41 | 28 | 0 | 7 | 0 | 0 | 0 | 6 | 0 | 28 |
| Manokotak city, Dillingham Census Area..... | 121 | 10 | 0 | 111 | 0 | 0 | 0 | 0 | 0 | 10 |
| Marshall city, Wade Hampton Census Area..... | 100 | 4 | 0 | 92 | 0 | 0 | 0 | 4 | 0 | 4 |
| Meadow Lakes CDP, Matanuska-Susitna Borough..... | 2,717 | 2,441 | 22 | 121 | 16 | 9 | 18 | 90 | 60 | 2,407 |
| Mekoryuk city, Bethel Census Area..... | 70 | 3 | 0 | 66 | 0 | 0 | 0 | 1 | 0 | 3 |
| Mendeltna CDP, Valdez-Cordova Census Area..... | 19 | 17 | 0 | 0 | 0 | 0 | 0 | 2 | 1 | 17 |
| Mentasta Lake CDP, Valdez-Cordova Census Area..... | 46 | 16 | 0 | 30 | 0 | 0 | 0 | 0 | 0 | 16 |
| Mertarvik CDP, Bethel Census Area..... | 0 | 0 | 0 | 0 | 0 | 0 | 0 | 0 | 0 | 0 |
| Metlakatla CDP, Prince of Wales-Hyder Census Area..... | 493 | 66 | 4 | 402 | 2 | 1 | 0 | 18 | 6 | 65 |
| Minto CDP, Yukon-Koyukuk Census Area..... | 65 | 6 | 0 | 57 | 0 | 0 | 1 | 1 | 1 | 6 |
| Moose Creek CDP, Fairbanks North Star Borough..... | 305 | 253 | 18 | 14 | 6 | 2 | 4 | 8 | 14 | 245 |
| Moose Pass CDP, Kenai Peninsula Borough..... | 93 | 86 | 1 | 2 | 1 | 2 | 0 | 1 | 1 | 85 |
| Mosquito Lake CDP, Haines Borough..... | 138 | 121 | 0 | 4 | 1 | 0 | 1 | 11 | 3 | 120 |
| Mountain Village city, Wade Hampton Census Area..... | 184 | 18 | 0 | 157 | 2 | 0 | 0 | 7 | 1 | 18 |
| Mud Bay CDP, Haines Borough..... | 104 | 97 | 0 | 5 | 1 | 0 | 0 | 1 | 3 | 95 |
| Nabesna CDP, Valdez-Cordova Census Area..... | 3 | 3 | 0 | 0 | 0 | 0 | 0 | 0 | 0 | 3 |
| Naknek CDP, Bristol Bay Borough..... | 231 | 116 | 0 | 73 | 1 | 0 | 1 | 40 | 4 | 115 |
| Nanwalek CDP, Kenai Peninsula Borough..... | 55 | 10 | 0 | 39 | 0 | 0 | 0 | 6 | 0 | 10 |
| Napakia city, Bethel Census Area..... | 96 | 5 | 0 | 91 | 0 | 0 | 0 | 0 | 0 | 5 |
| Napaskiak city, Bethel Census Area..... | 94 | 6 | 0 | 87 | 0 | 0 | 0 | 1 | 0 | 6 |
| Naukati Bay CDP, Prince of Wales-Hyder Census Area..... | 49 | 47 | 0 | 1 | 0 | 0 | 0 | 1 | 0 | 47 |
| Nelchina CDP, Valdez-Cordova Census Area..... | 30 | 26 | 0 | 3 | 0 | 0 | 1 | 0 | 0 | 26 |
| Nelson Lagoon CDP, Aleutians East Borough..... | 22 | 5 | 0 | 16 | 0 | 0 | 0 | 1 | 0 | 5 |
| Nenana city, Yukon-Koyukuk Census Area..... | 171 | 99 | 0 | 65 | 0 | 0 | 0 | 7 | 0 | 99 |
| New Allakaket CDP, Yukon-Koyukuk Census Area..... | 18 | 0 | 0 | 18 | 0 | 0 | 0 | 0 | 0 | 0 |
| Newhalen city, Lake and Peninsula Borough..... | 50 | 9 | 0 | 39 | 0 | 0 | 0 | 2 | 0 | 9 |
| New Stuyahok city, Dillingham Census Area..... | 114 | 9 | 0 | 105 | 0 | 0 | 0 | 0 | 1 | 9 |
| Newtok CDP, Bethel Census Area..... | 70 | 5 | 0 | 65 | 0 | 0 | 0 | 0 | 0 | 5 |
| Nightmute city, Bethel Census Area..... | 59 | 7 | 0 | 52 | 0 | 0 | 0 | 0 | 0 | 7 |
| Nikiski CDP, Kenai Peninsula Borough..... | 1,689 | 1,501 | 3 | 105 | 12 | 3 | 12 | 53 | 30 | 1,486 |
| Nikolaevsk CDP, Kenai Peninsula Borough..... | 107 | 102 | 0 | 4 | 0 | 0 | 0 | 1 | 2 | 101 |
| Nikolai city, Yukon-Koyukuk Census Area..... | 37 | 3 | 0 | 32 | 0 | 0 | 0 | 2 | 0 | 3 |
| Nikolski CDP, Aleutians West Census Area..... | 13 | 0 | 0 | 13 | 0 | 0 | 0 | 0 | 0 | 0 |
| Ninilchik CDP, Kenai Peninsula Borough..... | 412 | 337 | 1 | 54 | 0 | 0 | 1 | 19 | 8 | 330 |
| Noatak CDP, Northwest Arctic Borough..... | 114 | 9 | 2 | 101 | 0 | 0 | 0 | 2 | 0 | 9 |
| Nome city, Nome Census Area..... | 1,216 | 561 | 9 | 522 | 29 | 1 | 6 | 88 | 23 | 551 |
| Nondalton city, Lake and Peninsula Borough..... | 57 | 12 | 0 | 37 | 0 | 0 | 0 | 8 | 0 | 12 |
| Noorvik city, Northwest Arctic Borough..... | 153 | 11 | 1 | 135 | 0 | 1 | 0 | 5 | 1 | 11 |
| North Pole city, Fairbanks North Star Borough..... | 828 | 695 | 49 | 26 | 25 | 2 | 9 | 22 | 39 | 671 |
| Northway CDP, Southeast Fairbanks Census Area..... | 27 | 6 | 0 | 20 | 0 | 0 | 0 | 1 | 0 | 6 |
| Northway Junction CDP, Southeast Fairbanks Census Area..... | 20 | 5 | 0 | 12 | 0 | 0 | 0 | 3 | 0 | 5 |
| Northway Village CDP, Southeast Fairbanks Census Area..... | 30 | 1 | 0 | 27 | 0 | 0 | 0 | 2 | 0 | 1 |
| Nuiqsut city, North Slope Borough..... | 114 | 19 | 1 | 93 | 0 | 0 | 0 | 1 | 0 | 19 |

Table 14.

Occupied Housing Units (Households) by Race and Hispanic or Latino Origin of Householder: 2010—Con.

[For information on confidentiality protection, nonsampling error, and definitions, see Selected Appendixes at <www.census.gov/prod/cen2010/cph-1-a.pdf>]

| State Borough and Census Area Place | Total occupied housing units | Race of householder | | | | | | | House- holder Hispanic or Latino (of any race) | House- holder White alone, not Hispanic or Latino |
|--|---------------------------------------|---------------------|---------------------------------|---|-------|--|--------------------|-------------------------|--|--|
| | | One race | | | | | | Two or More Races | | |
| | | White | Black or African American | American Indian and Alaska Native | Asian | Native Hawaiian and Other Pacific Islander | Some Other Race | | | |
| PLACE—Con. | | | | | | | | | | |
| Nulato city, Yukon-Koyukuk Census Area..... | 92 | 9 | 0 | 82 | 0 | 0 | 1 | 0 | 1 | 9 |
| Nunam Iqua city, Wade Hampton Census Area..... | 43 | 7 | 0 | 35 | 1 | 0 | 0 | 0 | 0 | 7 |
| Nunapitchuk city, Bethel Census Area..... | 124 | 9 | 0 | 113 | 0 | 0 | 0 | 2 | 0 | 9 |
| Old Harbor city, Kodiak Island Borough..... | 84 | 10 | 0 | 72 | 0 | 0 | 0 | 2 | 1 | 10 |
| Oscarville CDP, Bethel Census Area..... | 15 | 1 | 0 | 13 | 1 | 0 | 0 | 0 | 0 | 1 |
| Ouzinkie city, Kodiak Island Borough..... | 56 | 9 | 0 | 42 | 1 | 0 | 0 | 4 | 2 | 9 |
| Palmer city, Matanuska-Susitna Borough..... | 2,113 | 1,835 | 36 | 121 | 21 | 6 | 14 | 80 | 57 | 1,802 |
| Paxson CDP, Valdez-Cordova Census Area | 22 | 20 | 2 | 0 | 0 | 0 | 0 | 0 | 0 | 20 |
| Pedro Bay CDP, Lake and Peninsula Borough..... | 19 | 4 | 0 | 14 | 0 | 0 | 0 | 1 | 0 | 4 |
| Pelican city, Hoonah-Angoon Census Area.. | 41 | 26 | 0 | 12 | 0 | 0 | 0 | 3 | 0 | 26 |
| Perryville CDP, Lake and Peninsula Borough..... | 38 | 3 | 0 | 35 | 0 | 0 | 0 | 0 | 0 | 3 |
| Petersburg city, Petersburg Census Area..... | 1,252 | 1,066 | 2 | 87 | 29 | 3 | 7 | 58 | 27 | 1,053 |
| Petersville CDP, Matanuska-Susitna Borough..... | 4 | 3 | 0 | 0 | 0 | 0 | 0 | 1 | 0 | 3 |
| Pilot Point city, Lake and Peninsula Borough | 27 | 7 | 0 | 17 | 0 | 0 | 0 | 3 | 0 | 7 |
| Pilot Station city, Wade Hampton Census Area..... | 121 | 4 | 0 | 117 | 0 | 0 | 0 | 0 | 0 | 4 |
| Pitkas Point CDP, Wade Hampton Census Area..... | 31 | 2 | 0 | 28 | 0 | 0 | 0 | 1 | 0 | 2 |
| Platinum city, Bethel Census Area..... | 19 | 2 | 0 | 17 | 0 | 0 | 0 | 0 | 0 | 2 |
| Pleasant Valley CDP, Fairbanks North Star Borough..... | 312 | 285 | 1 | 10 | 2 | 0 | 2 | 12 | 5 | 283 |
| Point Baker CDP, Prince of Wales-Hyder Census Area..... | 8 | 6 | 0 | 0 | 0 | 0 | 0 | 2 | 1 | 6 |
| Point Hope city, North Slope Borough..... | 186 | 23 | 1 | 156 | 0 | 0 | 1 | 5 | 1 | 23 |
| Point Lay CDP, North Slope Borough..... | 60 | 11 | 0 | 47 | 0 | 1 | 0 | 1 | 0 | 11 |
| Point MacKenzie CDP, Matanuska-Susitna Borough..... | 112 | 98 | 3 | 8 | 1 | 0 | 0 | 2 | 1 | 97 |
| Point Possession CDP, Kenai Peninsula Borough..... | 3 | 3 | 0 | 0 | 0 | 0 | 0 | 0 | 0 | 3 |
| Pope-Vannoy Landing CDP, Lake and Peninsula Borough..... | 3 | 2 | 0 | 1 | 0 | 0 | 0 | 0 | 0 | 2 |
| Portage Creek CDP, Dillingham Census Area..... | 1 | 1 | 0 | 0 | 0 | 0 | 0 | 0 | 0 | 1 |
| Port Alexander city, Petersburg Census Area..... | 22 | 19 | 0 | 1 | 1 | 0 | 0 | 1 | 0 | 19 |
| Port Alsworth CDP, Lake and Peninsula Borough..... | 44 | 33 | 0 | 8 | 0 | 0 | 0 | 3 | 2 | 32 |
| Port Clarence CDP, Nome Census Area..... | 0 | 0 | 0 | 0 | 0 | 0 | 0 | 0 | 0 | 0 |
| Port Graham CDP, Kenai Peninsula Borough..... | 79 | 6 | 1 | 59 | 0 | 0 | 0 | 13 | 0 | 6 |
| Port Heiden city, Lake and Peninsula Borough..... | 35 | 9 | 0 | 25 | 0 | 0 | 0 | 1 | 0 | 9 |
| Port Lions city, Kodiak Island Borough..... | 77 | 28 | 0 | 48 | 1 | 0 | 0 | 0 | 1 | 27 |
| Port Protection CDP, Prince of Wales-Hyder Census Area..... | 26 | 20 | 0 | 2 | 0 | 0 | 0 | 4 | 2 | 19 |
| Primrose CDP, Kenai Peninsula Borough..... | 38 | 35 | 0 | 1 | 0 | 0 | 0 | 2 | 0 | 35 |
| Prudhoe Bay CDP, North Slope Borough..... | 0 | 0 | 0 | 0 | 0 | 0 | 0 | 0 | 0 | 0 |
| Quinhagak city, Bethel Census Area..... | 165 | 7 | 0 | 157 | 0 | 0 | 0 | 1 | 0 | 7 |
| Rampart CDP, Yukon-Koyukuk Census Area..... | 10 | 0 | 0 | 10 | 0 | 0 | 0 | 0 | 0 | 0 |
| Red Devil CDP, Bethel Census Area..... | 12 | 3 | 0 | 5 | 0 | 0 | 0 | 4 | 0 | 3 |
| Red Dog Mine CDP, Northwest Arctic Borough..... | 0 | 0 | 0 | 0 | 0 | 0 | 0 | 0 | 0 | 0 |
| Ridgeway CDP, Kenai Peninsula Borough... | 780 | 710 | 2 | 25 | 7 | 1 | 4 | 31 | 21 | 701 |
| Ruby city, Yukon-Koyukuk Census Area..... | 62 | 3 | 0 | 55 | 0 | 0 | 0 | 4 | 0 | 3 |
| Russian Mission city, Wade Hampton Census Area..... | 73 | 5 | 0 | 67 | 0 | 0 | 0 | 1 | 0 | 5 |
| St. George city, Aleutians West Census Area..... | 42 | 4 | 0 | 37 | 0 | 0 | 0 | 1 | 1 | 3 |
| St. Mary's city, Wade Hampton Census Area | 151 | 13 | 0 | 135 | 0 | 0 | 0 | 3 | 0 | 13 |
| St. Michael city, Nome Census Area..... | 96 | 13 | 0 | 81 | 0 | 0 | 0 | 2 | 1 | 13 |
| St. Paul city, Aleutians West Census Area... | 162 | 18 | 1 | 136 | 0 | 0 | 0 | 7 | 3 | 18 |
| Salamatof CDP, Kenai Peninsula Borough... | 246 | 219 | 0 | 17 | 2 | 2 | 0 | 6 | 1 | 218 |
| Salcha CDP, Fairbanks North Star Borough. | 429 | 399 | 2 | 9 | 4 | 0 | 0 | 15 | 10 | 392 |
| Sand Point city, Aleutians East Borough..... | 246 | 62 | 6 | 148 | 18 | 1 | 3 | 8 | 8 | 60 |
| Savoonga city, Nome Census Area..... | 166 | 18 | 0 | 147 | 0 | 0 | 0 | 1 | 0 | 18 |
| Saxman city, Ketchikan Gateway Borough... | 120 | 33 | 0 | 70 | 0 | 0 | 1 | 16 | 3 | 33 |

Table 14.

Occupied Housing Units (Households) by Race and Hispanic or Latino Origin of Householder: 2010—Con.

[For information on confidentiality protection, nonsampling error, and definitions, see Selected Appendixes at <www.census.gov/prod/cen2010/cph-1-a.pdf>]

| State Borough and Census Area Place | Total occupied housing units | Race of householder | | | | | | | Two or More Races | House- holder Hispanic or Latino (of any race) | House- holder White alone, not Hispanic or Latino |
|---|---------------------------------------|---------------------|---------------------------------|---|-------|--|--------------------|-----|-------------------------|--|--|
| | | One race | | | | | | | | | |
| | | White | Black or African American | American Indian and Alaska Native | Asian | Native Hawaiian and Other Pacific Islander | Some Other Race | | | | |
| PLACE—Con. | | | | | | | | | | | |
| Scammon Bay city, Wade Hampton Census Area..... | 96 | 2 | 0 | 94 | 0 | 0 | 0 | 0 | 0 | 2 | |
| Selawik city, Northwest Arctic Borough..... | 186 | 16 | 1 | 154 | 0 | 0 | 0 | 15 | 0 | 16 | |
| Seldovia city, Kenai Peninsula Borough..... | 121 | 100 | 0 | 11 | 1 | 0 | 0 | 9 | 5 | 96 | |
| Seldovia Village CDP, Kenai Peninsula Borough..... | 74 | 52 | 1 | 16 | 0 | 0 | 0 | 5 | 2 | 50 | |
| Seward city, Kenai Peninsula Borough..... | 928 | 771 | 5 | 75 | 13 | 3 | 5 | 56 | 15 | 765 | |
| Shageluk city, Yukon-Koyukuk Census Area..... | 36 | 1 | 0 | 34 | 0 | 0 | 0 | 1 | 0 | 1 | |
| Shaktolik city, Nome Census Area..... | 64 | 4 | 0 | 59 | 0 | 0 | 0 | 1 | 0 | 4 | |
| Shishmaref city, Nome Census Area..... | 141 | 10 | 0 | 130 | 0 | 0 | 0 | 1 | 1 | 10 | |
| Shungnak city, Northwest Arctic Borough..... | 62 | 8 | 0 | 54 | 0 | 0 | 0 | 0 | 0 | 8 | |
| Silver Springs CDP, Valdez-Cordova Census Area..... | 44 | 40 | 0 | 4 | 0 | 0 | 0 | 0 | 0 | 40 | |
| Sitka city and borough, Sitka City and Borough..... | 3,545 | 2,609 | 17 | 533 | 140 | 10 | 34 | 202 | 118 | 2,559 | |
| Skagway CDP, Skagway Municipality..... | 410 | 376 | 0 | 13 | 1 | 1 | 1 | 18 | 5 | 374 | |
| Skwentna CDP, Matanuska-Susitna Borough..... | 20 | 20 | 0 | 0 | 0 | 0 | 0 | 0 | 0 | 20 | |
| Slana CDP, Valdez-Cordova Census Area..... | 77 | 69 | 1 | 7 | 0 | 0 | 0 | 0 | 0 | 69 | |
| Sleetmute CDP, Bethel Census Area..... | 36 | 7 | 0 | 29 | 0 | 0 | 0 | 0 | 0 | 7 | |
| Soldotna city, Kenai Peninsula Borough..... | 1,720 | 1,545 | 7 | 65 | 20 | 6 | 9 | 68 | 46 | 1,516 | |
| South Naknek CDP, Bristol Bay Borough..... | 35 | 6 | 0 | 29 | 0 | 0 | 0 | 0 | 0 | 6 | |
| South Van Horn CDP, Fairbanks North Star Borough..... | 223 | 181 | 8 | 9 | 3 | 1 | 2 | 19 | 6 | 179 | |
| Stebbins city, Nome Census Area..... | 134 | 12 | 1 | 120 | 1 | 0 | 0 | 0 | 0 | 12 | |
| Steele Creek CDP, Fairbanks North Star Borough..... | 2,525 | 2,315 | 16 | 66 | 14 | 5 | 22 | 87 | 52 | 2,286 | |
| Sterling CDP, Kenai Peninsula Borough..... | 2,254 | 2,089 | 2 | 69 | 10 | 2 | 11 | 71 | 41 | 2,064 | |
| Stevens Village CDP, Yukon-Koyukuk Census Area..... | 26 | 4 | 0 | 22 | 0 | 0 | 0 | 0 | 1 | 4 | |
| Stony River CDP, Bethel Census Area..... | 20 | 3 | 0 | 16 | 0 | 0 | 0 | 1 | 0 | 3 | |
| Sunrise CDP, Kenai Peninsula Borough..... | 10 | 10 | 0 | 0 | 0 | 0 | 0 | 0 | 0 | 10 | |
| Susitna CDP, Matanuska-Susitna Borough..... | 10 | 10 | 0 | 0 | 0 | 0 | 0 | 0 | 0 | 10 | |
| Susitna North CDP, Matanuska-Susitna Borough..... | 570 | 516 | 2 | 22 | 2 | 0 | 3 | 25 | 9 | 512 | |
| Sutton-Alpine CDP, Matanuska-Susitna Borough..... | 393 | 335 | 1 | 33 | 4 | 0 | 1 | 19 | 6 | 332 | |
| Takotna CDP, Yukon-Koyukuk Census Area..... | 22 | 16 | 0 | 5 | 0 | 0 | 0 | 1 | 2 | 14 | |
| Talkeetna CDP, Matanuska-Susitna Borough..... | 449 | 422 | 0 | 11 | 0 | 1 | 1 | 14 | 9 | 418 | |
| Tanacross CDP, Southeast Fairbanks Census Area..... | 53 | 5 | 0 | 45 | 0 | 0 | 0 | 3 | 0 | 5 | |
| Tanaina CDP, Matanuska-Susitna Borough..... | 2,713 | 2,455 | 31 | 83 | 21 | 3 | 32 | 88 | 94 | 2,400 | |
| Tanana city, Yukon-Koyukuk Census Area..... | 100 | 18 | 0 | 77 | 1 | 0 | 1 | 3 | 1 | 18 | |
| Tatitlek CDP, Valdez-Cordova Census Area..... | 36 | 10 | 0 | 22 | 0 | 1 | 1 | 2 | 1 | 10 | |
| Tazlina CDP, Valdez-Cordova Census Area..... | 111 | 69 | 0 | 32 | 1 | 0 | 0 | 9 | 2 | 68 | |
| Teller city, Nome Census Area..... | 72 | 6 | 0 | 66 | 0 | 0 | 0 | 0 | 0 | 6 | |
| Tenakee Springs city, Hoonah-Angoon Census Area..... | 72 | 67 | 0 | 1 | 1 | 0 | 0 | 3 | 2 | 65 | |
| Tetlin CDP, Southeast Fairbanks Census Area..... | 43 | 3 | 0 | 40 | 0 | 0 | 0 | 0 | 1 | 3 | |
| Thorne Bay city, Prince of Wales-Hyder Census Area..... | 214 | 200 | 1 | 4 | 0 | 2 | 1 | 6 | 3 | 198 | |
| Togiak city, Dillingham Census Area..... | 231 | 18 | 0 | 191 | 0 | 0 | 0 | 22 | 0 | 18 | |
| Tok CDP, Southeast Fairbanks Census Area..... | 532 | 445 | 1 | 52 | 3 | 0 | 2 | 29 | 9 | 440 | |
| Toksook Bay city, Bethel Census Area..... | 125 | 10 | 1 | 110 | 0 | 0 | 1 | 3 | 1 | 10 | |
| Tolsona CDP, Valdez-Cordova Census Area..... | 18 | 17 | 1 | 0 | 0 | 0 | 0 | 0 | 0 | 17 | |
| Tonsina CDP, Valdez-Cordova Census Area..... | 39 | 36 | 0 | 2 | 0 | 0 | 0 | 1 | 0 | 36 | |
| Trapper Creek CDP, Matanuska-Susitna Borough..... | 225 | 199 | 0 | 12 | 1 | 0 | 0 | 13 | 5 | 197 | |
| Tuluksak CDP, Bethel Census Area..... | 92 | 9 | 1 | 82 | 0 | 0 | 0 | 0 | 0 | 9 | |
| Tuntutuliak CDP, Bethel Census Area..... | 96 | 7 | 0 | 88 | 0 | 0 | 0 | 1 | 0 | 7 | |
| Tununak CDP, Bethel Census Area..... | 84 | 6 | 0 | 78 | 0 | 0 | 0 | 0 | 0 | 6 | |
| Twin Hills CDP, Dillingham Census Area..... | 29 | 2 | 0 | 27 | 0 | 0 | 0 | 0 | 0 | 2 | |
| Two Rivers CDP, Fairbanks North Star Borough..... | 296 | 272 | 0 | 4 | 1 | 0 | 3 | 16 | 9 | 268 | |
| Tyonek CDP, Kenai Peninsula Borough..... | 70 | 6 | 0 | 64 | 0 | 0 | 0 | 0 | 1 | 5 | |
| Ugashik CDP, Lake and Peninsula Borough..... | 7 | 2 | 0 | 3 | 0 | 0 | 0 | 2 | 0 | 2 | |
| Unalakleet city, Nome Census Area..... | 225 | 45 | 1 | 170 | 1 | 0 | 0 | 8 | 1 | 44 | |
| Unalaska city, Aleutians West Census Area..... | 927 | 509 | 16 | 108 | 222 | 9 | 33 | 30 | 64 | 484 | |
| Upper Kalskag city, Bethel Census Area..... | 60 | 11 | 1 | 45 | 0 | 0 | 0 | 3 | 0 | 11 | |

Table 14.

Occupied Housing Units (Households) by Race and Hispanic or Latino Origin of Householder: 2010—Con.

[For information on confidentiality protection, nonsampling error, and definitions, see Selected Appendixes at <www.census.gov/prod/cen2010/cph-1-a.pdf>]

| State Borough and Census Area Place | Total occupied housing units | Race of householder | | | | | | | Two or More Races | House- holder Hispanic or Latino (of any race) | House- holder White alone, not Hispanic or Latino |
|--|---------------------------------------|---------------------|---------------------------------|---|-------|--|--------------------|-----|-------------------------|--|--|
| | | One race | | | | | | | | | |
| | | White | Black or African American | American Indian and Alaska Native | Asian | Native Hawaiian and Other Pacific Islander | Some Other Race | | | | |
| PLACE—Con. | | | | | | | | | | | |
| Valdez city, Valdez-Cordova Census Area... | 1,573 | 1,336 | 14 | 119 | 27 | 9 | 11 | 57 | 64 | 1,295 | |
| Venetie CDP, Yukon-Koyukuk Census Area. | 61 | 2 | 0 | 55 | 0 | 0 | 0 | 4 | 3 | 2 | |
| Wainwright city, North Slope Borough..... | 147 | 14 | 0 | 130 | 0 | 0 | 0 | 3 | 1 | 14 | |
| Wales city, Nome Census Area..... | 43 | 8 | 0 | 32 | 0 | 0 | 0 | 3 | 0 | 8 | |
| Wasilla city, Matanuska-Susitna Borough..... | 2,962 | 2,610 | 39 | 114 | 40 | 4 | 29 | 126 | 86 | 2,569 | |
| Whale Pass CDP, Prince of Wales-Hyder Census Area..... | 20 | 19 | 0 | 0 | 0 | 1 | 0 | 0 | 1 | 18 | |
| White Mountain city, Nome Census Area..... | 65 | 11 | 0 | 53 | 0 | 0 | 0 | 1 | 1 | 11 | |
| Whitestone CDP, Southeast Fairbanks Census Area..... | 22 | 21 | 0 | 0 | 0 | 0 | 1 | 0 | 1 | 21 | |
| Whitestone Logging Camp CDP, Hoonah-Angoon Census Area..... | 8 | 3 | 0 | 4 | 0 | 0 | 0 | 1 | 1 | 2 | |
| Whittier city, Valdez-Cordova Census Area.. | 114 | 86 | 1 | 6 | 7 | 1 | 0 | 13 | 6 | 82 | |
| Willow CDP, Matanuska-Susitna Borough.... | 893 | 840 | 0 | 25 | 4 | 1 | 3 | 20 | 11 | 833 | |
| Willow Creek CDP, Valdez-Cordova Census Area..... | 92 | 81 | 1 | 7 | 0 | 0 | 0 | 3 | 2 | 80 | |
| Wiseman CDP, Yukon-Koyukuk Census Area..... | 5 | 4 | 0 | 0 | 0 | 0 | 0 | 1 | 0 | 4 | |
| Womens Bay CDP, Kodiak Island Borough.. | 283 | 246 | 1 | 14 | 4 | 1 | 0 | 17 | 2 | 244 | |
| Wrangell city and borough, Wrangell City and Borough..... | 1,053 | 811 | 1 | 159 | 8 | 0 | 1 | 73 | 11 | 805 | |
| Yakutat CDP, Yakutat City and Borough..... | 270 | 142 | 0 | 93 | 5 | 3 | 0 | 27 | 2 | 141 | |

Table 15.

Land Area and Population Density: 2010

[For information on confidentiality protection, nonsampling error, and definitions, see Selected Appendixes at <www.census.gov/prod/cen2010/cph-1-a.pdf>]

| State Borough and Census Area Census Subarea Place | Land area in square miles | Total population | | State Borough and Census Area Census Subarea Place | Land area in square miles | Total population | |
|---|---------------------------------|------------------|----------------------------------|---|---------------------------------|------------------|----------------------------------|
| | | Number | Average per square mile | | | Number | Average per square mile |
| Alaska..... | 570,640.95 | 710,231 | 1.2 | Dillingham Census Area—Con. | | | |
| Aleutians East Borough..... | 6,981.94 | 3,141 | 0.4 | Dillingham census subarea—Con. | | | |
| Aleutians East census subarea..... | 6,981.94 | 3,141 | 0.4 | Clark's Point city..... | 3.07 | 62 | 20.2 |
| Aktutan city..... | 13.83 | 1,027 | 74.3 | Dillingham city..... | 33.57 | 2,329 | 69.4 |
| Cold Bay city..... | 53.21 | 108 | 2.0 | Ekwook city..... | 16.27 | 115 | 7.1 |
| False Pass city..... | 26.98 | 35 | 1.3 | Koliganek CDP..... | 16.72 | 209 | 12.5 |
| King Cove city..... | 25.68 | 938 | 36.5 | Manokotak city..... | 35.74 | 442 | 12.4 |
| Nelson Lagoon CDP..... | 188.12 | 52 | 0.3 | New Stuyahok city..... | 32.48 | 510 | 15.7 |
| Sand Point city..... | 7.70 | 976 | 126.8 | Portage Creek CDP..... | 12.87 | 2 | 0.2 |
| | | | | Togiak city..... | 44.42 | 817 | 18.4 |
| | | | | Twin Hills CDP..... | 22.77 | 74 | 3.2 |
| Aleutians West Census Area..... | 4,390.28 | 5,561 | 1.3 | | | | |
| Aleutians West census subarea..... | 4,390.28 | 5,561 | 1.3 | Fairbanks North Star Borough..... | 7,338.21 | 97,581 | 13.3 |
| Adak city..... | 33.98 | 326 | 9.6 | Fairbanks North Star census subarea..... | 7,338.21 | 97,581 | 13.3 |
| Atka city..... | 8.74 | 61 | 7.0 | Badger CDP..... | 65.63 | 19,482 | 296.8 |
| Attu Station CDP..... | 142.54 | 21 | 0.1 | Chena Ridge CDP..... | 36.47 | 5,791 | 158.8 |
| Nikolski CDP..... | 132.05 | 18 | 0.1 | College CDP..... | 18.78 | 12,964 | 690.3 |
| St. George city..... | 34.75 | 102 | 2.9 | Eielson AFB CDP..... | 44.12 | 2,647 | 60.0 |
| St. Paul city..... | 40.31 | 479 | 11.9 | Ester CDP..... | 64.25 | 2,422 | 37.7 |
| Unalaska city..... | 111.78 | 4,376 | 39.1 | Fairbanks city..... | 31.69 | 31,535 | 995.0 |
| | | | | Farmers Loop CDP..... | 21.87 | 4,853 | 221.9 |
| Anchorage Municipality..... | 1,704.68 | 291,826 | 171.2 | Fox CDP..... | 13.09 | 417 | 31.9 |
| Anchorage census subarea..... | 1,704.68 | 291,826 | 171.2 | Goldstream CDP..... | 86.00 | 3,557 | 41.4 |
| Anchorage municipality..... | 1,704.68 | 291,826 | 171.2 | Harding-Birch Lakes CDP..... | 214.36 | 299 | 1.4 |
| | | | | Moose Creek CDP..... | 1.49 | 747 | 500.1 |
| Bethel Census Area..... | 40,570.00 | 17,013 | 0.4 | North Pole city..... | 4.17 | 2,117 | 508.0 |
| Aniak census subarea..... | 19,037.87 | 1,450 | 0.1 | Pleasant Valley CDP..... | 31.10 | 725 | 23.3 |
| Aniak city..... | 6.42 | 501 | 78.0 | Salcha CDP..... | 73.97 | 1,095 | 14.8 |
| Chuathbaluk city..... | 3.47 | 118 | 34.0 | South Van Horn CDP..... | 8.04 | 558 | 69.4 |
| Crooked Creek CDP..... | 99.81 | 105 | 1.1 | Steele Creek CDP..... | 92.84 | 6,662 | 71.8 |
| Lime Village CDP..... | 76.49 | 29 | 0.4 | Two Rivers CDP..... | 27.67 | 719 | 26.0 |
| Lower Kalskag city..... | 1.22 | 282 | 230.6 | | | | |
| Red Devil CDP..... | 25.13 | 23 | 0.9 | Haines Borough..... | 2,318.60 | 2,508 | 1.1 |
| Sleetmute CDP..... | 95.59 | 86 | 0.9 | Haines census subarea..... | 2,318.60 | 2,508 | 1.1 |
| Stony River CDP..... | 3.08 | 54 | 17.6 | Covenant Life CDP..... | 27.05 | 86 | 3.2 |
| Upper Kalskag city..... | 3.69 | 210 | 57.0 | Excursion Inlet CDP..... | 55.28 | 12 | 0.2 |
| Lower Kuskokwim census subarea..... | 21,532.14 | 15,563 | 0.7 | Haines CDP..... | 13.20 | 1,713 | 129.8 |
| Akiachak CDP..... | 7.54 | 627 | 83.2 | Lutak CDP..... | 126.95 | 49 | 0.4 |
| Akiak city..... | 2.10 | 346 | 165.1 | Mosquito Lake CDP..... | 76.29 | 309 | 4.1 |
| Atmautluak CDP..... | 0.54 | 277 | 510.2 | Mud Bay CDP..... | 12.11 | 212 | 17.5 |
| Bethel city..... | 43.18 | 6,080 | 140.8 | | | | |
| Chefornak city..... | 5.72 | 418 | 73.1 | Hoonah-Angoon Census Area..... | 7,524.91 | 2,150 | 0.3 |
| Eek city..... | 0.91 | 296 | 324.8 | Hoonah-Angoon census subarea..... | 7,523.53 | 2,055 | 0.3 |
| Goodnews Bay city..... | 3.72 | 243 | 65.3 | Angoon city..... | 24.41 | 459 | 18.8 |
| Kasigluk CDP..... | 12.08 | 569 | 47.1 | Elfin Cove CDP..... | 10.21 | 20 | 2.0 |
| Kipnuk CDP..... | 19.99 | 639 | 32.0 | Game Creek CDP..... | 5.89 | 18 | 3.1 |
| Kongiganak CDP..... | 1.88 | 439 | 233.6 | Gustavus city..... | 32.81 | 442 | 13.5 |
| Kwethluk city..... | 10.06 | 721 | 71.7 | Hobart Bay CDP..... | 119.43 | 1 | 0.0 |
| Kwigillingok CDP..... | 23.74 | 321 | 13.5 | Hoonah city..... | 6.01 | 760 | 126.5 |
| Mekoryuk city..... | 6.37 | 191 | 30.0 | Pelican city..... | 0.60 | 88 | 145.8 |
| Mertarvik CDP..... | 6.99 | 0 | 0.0 | Tenakee Springs city..... | 14.19 | 131 | 9.2 |
| Napakiaik city..... | 4.41 | 354 | 80.3 | Whitestone Logging Camp CDP..... | 10.96 | 17 | 1.6 |
| Napaskiak city..... | 3.63 | 405 | 111.7 | Klukwan census subarea..... | 1.39 | 95 | 68.4 |
| Newtok CDP..... | 1.33 | 354 | 266.9 | Klukwan CDP..... | 1.39 | 95 | 68.4 |
| Nightmute city..... | 96.89 | 280 | 2.9 | | | | |
| Nunapitchuk city..... | 7.46 | 496 | 66.5 | Juneau City and Borough..... | 2,701.93 | 31,275 | 11.6 |
| Oscarville CDP..... | 2.56 | 70 | 27.3 | Juneau census subarea..... | 2,701.93 | 31,275 | 11.6 |
| Platinum city..... | 45.07 | 61 | 1.4 | Juneau city and borough..... | 2,701.93 | 31,275 | 11.6 |
| Quinhagak city..... | 4.37 | 669 | 152.9 | | | | |
| Toksook Bay city..... | 32.64 | 590 | 18.1 | Kenai Peninsula Borough..... | 16,075.33 | 55,400 | 3.4 |
| Tuluksak CDP..... | 2.92 | 373 | 127.6 | Kenai-Cook Inlet census subarea..... | 12,489.49 | 49,733 | 4.0 |
| Tuntutuliak CDP..... | 115.95 | 408 | 3.5 | Anchor Point CDP..... | 91.77 | 1,930 | 21.0 |
| Tununak CDP..... | 60.08 | 327 | 5.4 | Beluga CDP..... | 100.09 | 20 | 0.2 |
| | | | | Clam Gulch CDP..... | 13.34 | 176 | 13.2 |
| Bristol Bay Borough..... | 503.84 | 997 | 2.0 | Cohoe CDP..... | 69.84 | 1,364 | 19.5 |
| Bristol Bay census subarea..... | 503.84 | 997 | 2.0 | Diamond Ridge CDP..... | 42.37 | 1,156 | 27.3 |
| King Salmon CDP..... | 168.13 | 374 | 2.2 | Fox River CDP..... | 125.39 | 685 | 5.5 |
| Naknek CDP..... | 81.55 | 544 | 6.7 | Fritz Creek CDP..... | 54.00 | 1,932 | 35.8 |
| South Naknek CDP..... | 93.99 | 79 | 0.8 | Funny River CDP..... | 26.74 | 877 | 32.8 |
| | | | | Halibut Cove CDP..... | 8.32 | 76 | 9.1 |
| Denali Borough..... | 12,751.41 | 1,826 | 0.1 | Happy Valley CDP..... | 88.20 | 593 | 6.7 |
| Denali census subarea..... | 12,751.41 | 1,826 | 0.1 | Homer city..... | 13.83 | 5,003 | 361.8 |
| Anderson city..... | 43.74 | 246 | 5.6 | Kachemak city..... | 1.64 | 472 | 287.6 |
| Cantwell CDP..... | 117.30 | 219 | 1.9 | Kalifornsky CDP..... | 68.87 | 7,850 | 114.0 |
| Ferry CDP..... | 63.60 | 33 | 0.5 | Kasilof CDP..... | 10.43 | 549 | 52.7 |
| Healy CDP..... | 686.96 | 1,021 | 1.5 | Kenai city..... | 28.59 | 7,100 | 248.3 |
| McKinley Park CDP..... | 176.30 | 185 | 1.0 | Nanwalek CDP..... | 8.38 | 254 | 30.3 |
| | | | | Nikiski CDP..... | 69.42 | 4,493 | 64.7 |
| Dillingham Census Area..... | 18,568.78 | 4,847 | 0.3 | Nikolaevsk CDP..... | 34.84 | 318 | 9.1 |
| Dillingham census subarea..... | 18,568.78 | 4,847 | 0.3 | Ninilchik CDP..... | 207.18 | 883 | 4.3 |
| Aleknagik city..... | 24.53 | 219 | 8.9 | Point Possession CDP..... | 41.97 | 3 | 0.1 |

Table 15.

Land Area and Population Density: 2010—Con.

[For information on confidentiality protection, nonsampling error, and definitions, see Selected Appendixes at <www.census.gov/prod/cen2010/cph-1-a.pdf>]

| State Borough and Census Area Census Subarea Place | Land area in square miles | Total population | | State Borough and Census Area Census Subarea Place | Land area in square miles | Total population | |
|---|---------------------------------|------------------|----------------------------------|---|---------------------------------|------------------|----------------------------------|
| | | Number | Average per square mile | | | Number | Average per square mile |
| Kenai Peninsula Borough—Con. | | | | Matanuska-Susitna Borough—Con. | | | |
| Kenai-Cook Inlet census subarea—Con. | | | | Matanuska-Susitna census subarea—Con. | | | |
| Port Graham CDP..... | 6.39 | 177 | 27.7 | Palmer city..... | 5.15 | 5,937 | 1,152.1 |
| Ridgeway CDP..... | 16.78 | 2,022 | 120.5 | Petersville CDP..... | 462.06 | 4 | 0.0 |
| Salamatof CDP..... | 8.09 | 980 | 121.1 | Point MacKenzie CDP..... | 152.48 | 529 | 3.5 |
| Seldovia city..... | 0.37 | 255 | 697.4 | Skwentna CDP..... | 439.17 | 37 | 0.1 |
| Seldovia Village CDP..... | 18.14 | 165 | 9.1 | Susitna CDP..... | 178.25 | 18 | 0.1 |
| Soldotna city..... | 6.90 | 4,163 | 603.7 | Susitna North CDP..... | 275.76 | 1,260 | 4.6 |
| Sterling CDP..... | 77.76 | 5,617 | 72.2 | Sutton-Alpine CDP..... | 57.59 | 1,447 | 25.1 |
| Tyonek CDP..... | 67.86 | 171 | 2.5 | Talkeetna CDP..... | 26.79 | 876 | 32.7 |
| Seward-Hope census subarea..... | 3,585.84 | 5,667 | 1.6 | Tanaina CDP..... | 30.38 | 8,197 | 269.8 |
| Bear Creek CDP..... | 38.21 | 1,956 | 51.2 | Trapper Creek CDP..... | 319.87 | 481 | 1.5 |
| Cooper Landing CDP..... | 65.76 | 289 | 4.4 | Wasilla city..... | 12.38 | 7,831 | 632.4 |
| Crown Point CDP..... | 3.57 | 74 | 20.7 | Willow CDP..... | 690.90 | 2,102 | 3.0 |
| Hope CDP..... | 51.72 | 192 | 3.7 | | | | |
| Lowell Point CDP..... | 11.92 | 80 | 6.7 | Nome Census Area..... | 22,961.76 | 9,492 | 0.4 |
| Moose Pass CDP..... | 17.71 | 219 | 12.4 | Nome census subarea..... | 22,961.76 | 9,492 | 0.4 |
| Primrose CDP..... | 34.47 | 78 | 2.3 | Brevig Mission city..... | 2.56 | 388 | 151.6 |
| Seward city..... | 14.11 | 2,693 | 190.8 | Diomedes city..... | 2.84 | 115 | 40.5 |
| Sunrise CDP..... | 13.02 | 18 | 1.4 | Elim city..... | 2.42 | 330 | 136.3 |
| | | | | Gambell city..... | 10.90 | 681 | 62.5 |
| Ketchikan Gateway Borough..... | 4,858.41 | 13,477 | 2.8 | Golovin city..... | 3.72 | 156 | 41.9 |
| Ketchikan census subarea..... | 4,858.41 | 13,477 | 2.8 | Koyuk city..... | 4.77 | 332 | 69.6 |
| Ketchikan city..... | 4.35 | 8,050 | 1,849.5 | Nome city..... | 12.63 | 3,598 | 284.8 |
| Loring CDP..... | 0.55 | 4 | 7.2 | Port Clarence CDP..... | 34.05 | 24 | 0.7 |
| Saxman city..... | 0.98 | 411 | 420.9 | St. Michael city..... | 20.02 | 401 | 20.0 |
| | | | | Savoonga city..... | 6.10 | 671 | 110.1 |
| Kodiak Island Borough..... | 6,549.58 | 13,592 | 2.1 | Shaktoolik city..... | 1.04 | 251 | 241.0 |
| Kodiak Island census subarea..... | 6,549.58 | 13,592 | 2.1 | Shishmaref city..... | 2.22 | 563 | 253.3 |
| Akhiok city..... | 7.77 | 71 | 9.1 | Stebbins city..... | 36.37 | 556 | 15.3 |
| Aleneva CDP..... | 62.20 | 37 | 0.6 | Teller city..... | 1.89 | 229 | 121.2 |
| Chiniak CDP..... | 38.68 | 47 | 1.2 | Unalakleet city..... | 3.63 | 688 | 189.3 |
| Karluk CDP..... | 55.43 | 37 | 0.7 | Wales city..... | 2.52 | 145 | 57.4 |
| Kodiak city..... | 3.49 | 6,130 | 1,758.0 | White Mountain city..... | 1.80 | 190 | 105.4 |
| Kodiak Station CDP..... | 23.18 | 1,301 | 56.1 | | | | |
| Larsen Bay city..... | 5.39 | 87 | 16.1 | North Slope Borough..... | 88,695.41 | 9,430 | 0.1 |
| Old Harbor city..... | 20.53 | 218 | 10.6 | North Slope census subarea..... | 88,695.41 | 9,430 | 0.1 |
| Ouzinkie city..... | 5.46 | 161 | 29.5 | Anaktuvuk Pass city..... | 4.83 | 324 | 67.0 |
| Port Lions city..... | 6.38 | 194 | 30.4 | Atkasuk city..... | 38.71 | 233 | 6.0 |
| Womens Bay CDP..... | 43.91 | 719 | 16.4 | Barrow city..... | 18.84 | 4,212 | 223.6 |
| | | | | Kaktovik city..... | 0.72 | 239 | 331.3 |
| Lake and Peninsula Borough..... | 23,652.01 | 1,631 | 0.1 | Nuiqsut city..... | 9.42 | 402 | 42.7 |
| Lake and Peninsula census subarea..... | 23,652.01 | 1,631 | 0.1 | Point Hope city..... | 4.82 | 674 | 139.9 |
| Chignik city..... | 11.39 | 91 | 8.0 | Point Lay CDP..... | 28.51 | 189 | 6.6 |
| Chignik Lagoon CDP..... | 13.77 | 78 | 5.7 | Prudhoe Bay CDP..... | 378.56 | 2,174 | 5.7 |
| Chignik Lake CDP..... | 12.25 | 73 | 6.0 | Wainwright city..... | 17.94 | 556 | 31.0 |
| Egegik city..... | 33.03 | 109 | 3.3 | | | | |
| Igiugig CDP..... | 20.58 | 50 | 2.4 | Northwest Arctic Borough..... | 35,572.58 | 7,523 | 0.2 |
| Iliamna CDP..... | 37.13 | 109 | 2.9 | Northwest Arctic census subarea..... | 35,572.58 | 7,523 | 0.2 |
| Ivanof Bay CDP..... | 4.19 | 7 | 1.7 | Ambler city..... | 8.98 | 258 | 28.7 |
| Kokhanok CDP..... | 20.83 | 170 | 8.2 | Buckland city..... | 1.41 | 416 | 296.0 |
| Levelock CDP..... | 12.10 | 69 | 5.7 | Deering city..... | 5.05 | 122 | 24.2 |
| Newhalen city..... | 5.90 | 190 | 32.2 | Kiana city..... | 0.19 | 361 | 1,938.4 |
| Nondalton city..... | 8.21 | 164 | 20.0 | Kivalina city..... | 1.50 | 374 | 250.0 |
| Pedro Bay CDP..... | 17.05 | 42 | 2.5 | Kobuk city..... | 16.22 | 151 | 9.3 |
| Perryville CDP..... | 11.16 | 113 | 10.1 | Kotzebue city..... | 26.92 | 3,201 | 118.9 |
| Pilot Point city..... | 26.14 | 68 | 2.6 | Noatak CDP..... | 16.20 | 514 | 31.7 |
| Pope-Vannoy Landing CDP..... | 55.63 | 6 | 0.1 | Noorvik city..... | 0.94 | 668 | 712.2 |
| Port Alsworth CDP..... | 22.65 | 159 | 7.0 | Red Dog Mine CDP..... | 68.86 | 309 | 4.5 |
| Port Heiden city..... | 50.63 | 102 | 2.0 | Selawik city..... | 2.93 | 829 | 283.2 |
| Ugashik CDP..... | 247.52 | 12 | 0.0 | Shungnak city..... | 8.92 | 262 | 29.4 |
| | | | | | | | |
| Matanuska-Susitna Borough..... | 24,607.90 | 88,995 | 3.6 | Petersburg Census Area..... | 3,281.98 | 3,815 | 1.2 |
| Matanuska-Susitna census subarea..... | 24,607.90 | 88,995 | 3.6 | Petersburg census subarea..... | 3,281.98 | 3,815 | 1.2 |
| Big Lake CDP..... | 116.11 | 3,350 | 28.9 | Kake city..... | 8.96 | 557 | 62.2 |
| Buffalo Soapstone CDP..... | 22.04 | 855 | 38.8 | Kupreanof city..... | 3.69 | 27 | 7.3 |
| Butte CDP..... | 33.79 | 3,246 | 96.1 | Petersburg city..... | 44.13 | 2,948 | 66.8 |
| Chase CDP..... | 168.84 | 34 | 0.2 | Port Alexander city..... | 3.47 | 52 | 15.0 |
| Chickaloon CDP..... | 67.04 | 272 | 4.1 | | | | |
| Eureka Roadhouse CDP..... | 186.38 | 29 | 0.2 | Prince of Wales-Hyder Census Area..... | 3,922.87 | 5,559 | 1.4 |
| Farm Loop CDP..... | 6.95 | 1,028 | 147.8 | Hyder census subarea..... | 196.85 | 87 | 0.4 |
| Fishhook CDP..... | 72.00 | 4,679 | 65.0 | Hyder CDP..... | 14.68 | 87 | 5.9 |
| Gateway CDP..... | 21.55 | 5,552 | 257.7 | Metlakatla Indian Community census | | | |
| Glacier View CDP..... | 232.11 | 234 | 1.0 | subarea..... | 132.80 | 1,460 | 11.0 |
| Houston city..... | 22.40 | 1,912 | 85.4 | Metlakatla CDP..... | 2.31 | 1,405 | 609.4 |
| Knik-Fairview CDP..... | 83.10 | 14,923 | 179.6 | Prince of Wales census subarea..... | 3,593.22 | 4,012 | 1.1 |
| Knik River CDP..... | 81.84 | 744 | 9.1 | Coffman Cove city..... | 11.93 | 176 | 14.7 |
| Lake Louise CDP..... | 48.98 | 46 | 0.9 | Craig city..... | 7.20 | 1,201 | 166.7 |
| Lakes CDP..... | 12.57 | 8,364 | 665.7 | Edna Bay CDP..... | 59.62 | 42 | 0.7 |
| Lazy Mountain CDP..... | 58.66 | 1,479 | 25.2 | Hollis CDP..... | 65.01 | 112 | 1.7 |
| Meadow Lakes CDP..... | 75.22 | 7,570 | 100.6 | Hydaburg city..... | 0.58 | 376 | 646.5 |

Table 15.

Land Area and Population Density: 2010—Con.

[For information on confidentiality protection, nonsampling error, and definitions, see Selected Appendixes at <www.census.gov/prod/cen2010/cph-1-a.pdf>]

| State Borough and Census Area Census Subarea Place | Land area in square miles | Total population | | State Borough and Census Area Census Subarea Place | Land area in square miles | Total population | |
|---|---------------------------------|------------------|----------------------------------|---|---------------------------------|------------------|----------------------------------|
| | | Number | Average per square mile | | | Number | Average per square mile |
| Prince of Wales-Hyder Census Area—Con. | | | | Wade Hampton Census Area..... | 17,081.43 | 7,459 | 0.4 |
| Prince of Wales census subarea—Con. | | | | Wade Hampton census subarea..... | 17,081.43 | 7,459 | 0.4 |
| Kasaan city..... | 6.00 | 49 | 8.2 | Alakanuk city..... | 29.53 | 677 | 22.9 |
| Klawock city..... | 0.77 | 755 | 984.4 | Chevak city..... | 0.99 | 938 | 948.0 |
| Naukatik Bay CDP..... | 4.79 | 113 | 23.6 | Emmonak city..... | 7.67 | 762 | 99.3 |
| Point Baker CDP..... | 0.88 | 15 | 17.1 | Hooper Bay city..... | 8.22 | 1,093 | 133.0 |
| Port Protection CDP..... | 3.72 | 48 | 12.9 | Kotlik city..... | 3.78 | 577 | 152.7 |
| Thorne Bay city..... | 26.58 | 471 | 17.7 | Marshall city..... | 4.58 | 414 | 90.4 |
| Whale Pass CDP..... | 35.28 | 31 | 0.9 | Mountain Village city..... | 4.54 | 813 | 179.0 |
| | | | | Nunam Iqua city..... | 12.13 | 187 | 15.4 |
| Sitka City and Borough..... | 2,870.34 | 8,881 | 3.1 | Pilot Station city..... | 1.69 | 568 | 335.7 |
| Sitka census subarea..... | 2,870.34 | 8,881 | 3.1 | Pitkas Point CDP..... | 1.54 | 109 | 70.7 |
| Sitka city and borough..... | 2,870.34 | 8,881 | 3.1 | Russian Mission city..... | 5.58 | 312 | 55.9 |
| Skagway Municipality..... | 452.32 | 968 | 2.1 | St. Mary's city..... | 44.29 | 507 | 11.4 |
| Skagway census subarea..... | 452.32 | 968 | 2.1 | Scammon Bay city..... | 0.62 | 474 | 759.1 |
| Skagway CDP..... | 9.45 | 920 | 97.3 | | | | |
| Southeast Fairbanks Census Area..... | 24,768.81 | 7,029 | 0.3 | Wrangell City and Borough..... | 2,541.48 | 2,369 | 0.9 |
| Southeast Fairbanks census subarea..... | 24,768.81 | 7,029 | 0.3 | Wrangell census subarea..... | 2,541.48 | 2,369 | 0.9 |
| Alcan Border CDP..... | 151.30 | 33 | 0.2 | Wrangell city and borough..... | 2,541.48 | 2,369 | 0.9 |
| Big Delta CDP..... | 45.87 | 591 | 12.9 | Yakutat City and Borough..... | 7,649.46 | 662 | 0.1 |
| Chicken CDP..... | 115.87 | 7 | 0.1 | Yakutat census subarea..... | 7,649.46 | 662 | 0.1 |
| Delta Junction city..... | 16.82 | 958 | 56.9 | Yakutat CDP..... | 100.49 | 662 | 6.6 |
| Deltana CDP..... | 566.88 | 2,251 | 4.0 | Yukon-Koyukuk Census Area..... | 145,504.79 | 5,588 | 0.0 |
| Dot Lake CDP..... | 294.96 | 13 | 0.0 | Koyukuk-Middle Yukon census subarea..... | 73,779.46 | 3,219 | 0.0 |
| Dot Lake Village CDP..... | 4.27 | 62 | 14.5 | Alatna CDP..... | 36.59 | 37 | 1.0 |
| Dry Creek CDP..... | 140.18 | 94 | 0.7 | Allakaket city..... | 3.01 | 105 | 34.9 |
| Eagle city..... | 1.00 | 86 | 86.1 | Bettles city..... | 1.74 | 12 | 6.9 |
| Eagle Village CDP..... | 17.00 | 67 | 3.9 | Coldfoot CDP..... | 35.84 | 10 | 0.3 |
| Fort Greely CDP..... | 159.87 | 539 | 3.4 | Evansville CDP..... | 22.74 | 15 | 0.7 |
| Healy Lake CDP..... | 66.76 | 13 | 0.2 | Four Mile Road CDP..... | 1.15 | 43 | 37.4 |
| Northway CDP..... | 18.72 | 71 | 3.8 | Galena city..... | 17.73 | 470 | 26.5 |
| Northway Junction CDP..... | 8.04 | 54 | 6.7 | Hughes city..... | 3.01 | 77 | 25.6 |
| Northway Village CDP..... | 2.35 | 98 | 41.7 | Huslia city..... | 16.43 | 275 | 16.7 |
| Tanacross CDP..... | 79.37 | 136 | 1.7 | Kaltag city..... | 21.59 | 190 | 8.8 |
| Tetlin CDP..... | 67.83 | 127 | 1.9 | Koyukuk city..... | 5.60 | 96 | 17.1 |
| Tok CDP..... | 133.32 | 1,258 | 9.4 | Livengood CDP..... | 265.16 | 13 | 0.0 |
| Whitestone CDP..... | 7.07 | 97 | 13.7 | Manley Hot Springs CDP..... | 54.61 | 89 | 1.6 |
| | | | | Minto CDP..... | 132.61 | 210 | 1.6 |
| Valdez-Cordova Census Area..... | 34,239.88 | 9,636 | 0.3 | Nenana city..... | 5.90 | 378 | 64.1 |
| Chugach census subarea..... | 9,546.72 | 6,684 | 0.7 | New Allakaket CDP..... | 2.45 | 66 | 26.9 |
| Chenega CDP..... | 29.29 | 76 | 2.6 | Nulato city..... | 41.56 | 264 | 6.4 |
| Cordova city..... | 59.97 | 2,239 | 37.3 | Rampart CDP..... | 169.88 | 24 | 0.1 |
| Tatitlek CDP..... | 7.26 | 88 | 12.1 | Ruby city..... | 7.63 | 166 | 21.8 |
| Valdez city..... | 216.24 | 3,976 | 18.4 | Stevens Village CDP..... | 11.64 | 78 | 6.7 |
| Whittier city..... | 12.27 | 220 | 17.9 | Tanana city..... | 11.04 | 246 | 22.3 |
| Copper River census subarea..... | 24,693.16 | 2,952 | 0.1 | Wiseman CDP..... | 78.02 | 14 | 0.2 |
| Chisana CDP..... | 83.84 | 0 | 0.0 | McGrath-Holy Cross census subarea..... | 31,572.97 | 1,058 | 0.0 |
| Chistochina CDP..... | 368.43 | 93 | 0.3 | Anvik city..... | 9.68 | 85 | 8.8 |
| Chitina CDP..... | 84.45 | 126 | 1.5 | Fiat CDP..... | 160.25 | 0 | 0.0 |
| Copper Center CDP..... | 12.51 | 328 | 26.2 | Grayling city..... | 10.96 | 194 | 17.7 |
| Gakona CDP..... | 60.73 | 218 | 3.6 | Holy Cross city..... | 30.19 | 178 | 5.9 |
| Glennallen CDP..... | 115.07 | 483 | 4.2 | Lake Minchumina CDP..... | 221.61 | 13 | 0.1 |
| Gulkana CDP..... | 34.75 | 119 | 3.4 | McGrath city..... | 47.32 | 346 | 7.3 |
| Kenny Lake CDP..... | 194.52 | 355 | 1.8 | Nikolai city..... | 4.60 | 94 | 20.4 |
| McCarthy CDP..... | 149.48 | 28 | 0.2 | Shageluk city..... | 11.09 | 83 | 7.5 |
| Mendeltna CDP..... | 450.32 | 39 | 0.1 | Takotna CDP..... | 23.82 | 52 | 2.2 |
| Mentasta Lake CDP..... | 300.05 | 112 | 0.4 | Yukon Flats census subarea..... | 40,152.36 | 1,311 | 0.0 |
| Nabesna CDP..... | 159.92 | 5 | 0.0 | Arctic Village CDP..... | 63.46 | 152 | 2.4 |
| Nelchina CDP..... | 47.10 | 59 | 1.3 | Beaver CDP..... | 20.26 | 84 | 4.1 |
| Paxson CDP..... | 305.01 | 40 | 0.1 | Birch Creek CDP..... | 8.75 | 33 | 3.8 |
| Silver Springs CDP..... | 2.90 | 114 | 39.3 | Central CDP..... | 247.92 | 96 | 0.4 |
| Slana CDP..... | 252.80 | 147 | 0.6 | Chalkyitsik CDP..... | 8.48 | 69 | 8.1 |
| Tazlina CDP..... | 8.22 | 297 | 36.1 | Circle CDP..... | 106.04 | 104 | 1.0 |
| Tolsona CDP..... | 45.29 | 30 | 0.7 | Fort Yukon city..... | 7.25 | 583 | 80.4 |
| Tonsina CDP..... | 159.01 | 78 | 0.5 | Venetie CDP..... | 23.33 | 166 | 7.1 |
| Willow Creek CDP..... | 37.06 | 191 | 5.2 | | | | |

Table 16.

Land Area and Population Density: 2010

[For information on confidentiality protection, nonsampling error, and definitions, see Selected Appendixes at <www.census.gov/prod/cen2010/cph-1-a.pdf>]

| State Borough and Census Area Place | Land area in square miles | Total population | | State Borough and Census Area Place | Land area in square miles | Total population | |
|--|---------------------------------|------------------|----------------------------------|--|---------------------------------|------------------|----------------------------------|
| | | Number | Average per square mile | | | Number | Average per square mile |
| Alaska..... | 570,640.95 | 710,231 | 1.2 | PLACE-Con. | | | |
| BOROUGH AND CENSUS AREA | | | | Birch Creek CDP, Yukon-Koyukuk Census Area..... | 8.75 | 33 | 3.8 |
| Aleutians East Borough..... | 6,981.94 | 3,141 | 0.4 | Brevig Mission city, Nome Census Area..... | 2.56 | 388 | 151.6 |
| Aleutians West Census Area..... | 4,390.28 | 5,561 | 1.3 | Buckland city, Northwest Arctic Borough..... | 1.41 | 416 | 296.0 |
| Anchorage Municipality..... | 1,704.68 | 291,826 | 171.2 | Buffalo Soapstone CDP, Matanuska-Susitna Borough..... | 22.04 | 855 | 38.8 |
| Bethel Census Area..... | 40,570.00 | 17,013 | 0.4 | Butte CDP, Matanuska-Susitna Borough..... | 33.79 | 3,246 | 96.1 |
| Bristol Bay Borough..... | 503.84 | 997 | 2.0 | Cantwell CDP, Denali Borough..... | 117.30 | 219 | 1.9 |
| Denali Borough..... | 12,751.41 | 1,826 | 0.1 | Central CDP, Yukon-Koyukuk Census Area..... | 247.92 | 96 | 0.4 |
| Dillingham Census Area..... | 18,568.78 | 4,847 | 0.3 | Chalkyitsik CDP, Yukon-Koyukuk Census Area..... | | | |
| Fairbanks North Star Borough..... | 7,338.21 | 97,581 | 13.3 | Area..... | 8.48 | 69 | 8.1 |
| Haines Borough..... | 2,318.60 | 2,508 | 1.1 | Chase CDP, Matanuska-Susitna Borough..... | 168.84 | 34 | 0.2 |
| Hoonah-Angoon Census Area..... | 7,524.91 | 2,150 | 0.3 | Chefomak city, Bethel Census Area..... | 5.72 | 418 | 73.1 |
| Juneau City and Borough..... | 2,701.93 | 31,275 | 11.6 | Chena Ridge CDP, Fairbanks North Star Borough..... | 36.47 | 5,791 | 158.8 |
| Kenai Peninsula Borough..... | 16,075.33 | 55,400 | 3.4 | Chenega CDP, Valdez-Cordova Census Area..... | 29.29 | 76 | 2.6 |
| Ketchikan Gateway Borough..... | 4,858.41 | 13,477 | 2.8 | Chevak city, Wade Hampton Census Area.. | 0.99 | 938 | 948.0 |
| Kodiak Island Borough..... | 6,549.58 | 13,592 | 2.1 | Chickaloon CDP, Matanuska-Susitna Borough..... | 67.04 | 272 | 4.1 |
| Lake and Peninsula Borough..... | 23,652.01 | 1,631 | 0.1 | Chicken CDP, Southeast Fairbanks Census Area..... | 115.87 | 7 | 0.1 |
| Matanuska-Susitna Borough..... | 24,607.90 | 88,995 | 3.6 | Chignik city, Lake and Peninsula Borough..... | 11.39 | 91 | 8.0 |
| Nome Census Area..... | 22,961.76 | 9,492 | 0.4 | Chignik Lagoon CDP, Lake and Peninsula Borough..... | 13.77 | 78 | 5.7 |
| North Slope Borough..... | 88,695.41 | 9,430 | 0.1 | Chignik Lake CDP, Lake and Peninsula Borough..... | 12.25 | 73 | 6.0 |
| Northwest Arctic Borough..... | 35,572.58 | 7,523 | 0.2 | Chiniak CDP, Kodiak Island Borough..... | 38.68 | 47 | 1.2 |
| Petersburg Census Area..... | 3,281.98 | 3,815 | 1.2 | Chisana CDP, Valdez-Cordova Census Area..... | 83.84 | 0 | 0.0 |
| Prince of Wales-Hyder Census Area..... | 3,922.87 | 5,559 | 1.4 | Area..... | | | |
| Sitka City and Borough..... | 2,870.34 | 8,881 | 3.1 | Chistochina CDP, Valdez-Cordova Census Area..... | 368.43 | 93 | 0.3 |
| Skagway Municipality..... | 452.32 | 968 | 2.1 | Chitina CDP, Valdez-Cordova Census Area..... | 84.45 | 126 | 1.5 |
| Southeast Fairbanks Census Area..... | 24,768.81 | 7,029 | 0.3 | Chuathbaluk city, Bethel Census Area..... | 3.47 | 118 | 34.0 |
| Valdez-Cordova Census Area..... | 34,239.88 | 9,636 | 0.3 | Circle CDP, Yukon-Koyukuk Census Area..... | 106.04 | 104 | 1.0 |
| Wade Hampton Census Area..... | 17,081.43 | 7,459 | 0.4 | Clam Gulch CDP, Kenai Peninsula Borough..... | 13.34 | 176 | 13.2 |
| Wrangell City and Borough..... | 2,541.48 | 2,369 | 0.9 | Clark's Point city, Dillingham Census Area..... | 3.07 | 62 | 20.2 |
| Yakutat City and Borough..... | 7,649.46 | 662 | 0.1 | Coffman Cove city, Prince of Wales-Hyder Census Area..... | 11.93 | 176 | 14.7 |
| Yukon-Koyukuk Census Area..... | 145,504.79 | 5,588 | 0.0 | Cohoe CDP, Kenai Peninsula Borough..... | 69.84 | 1,364 | 19.5 |
| PLACE | | | | Cold Bay city, Aleutians East Borough..... | 53.21 | 108 | 2.0 |
| Adak city, Aleutians West Census Area..... | 33.98 | 326 | 9.6 | Coldfoot CDP, Yukon-Koyukuk Census Area..... | 35.84 | 10 | 0.3 |
| Akiak city, Kodiak Island Borough..... | 7.77 | 71 | 9.1 | College CDP, Fairbanks North Star Borough..... | 18.78 | 12,964 | 690.3 |
| Akiachak CDP, Bethel Census Area..... | 7.54 | 627 | 83.2 | Cooper Landing CDP, Kenai Peninsula Borough..... | 65.76 | 289 | 4.4 |
| Akiak city, Bethel Census Area..... | 2.10 | 346 | 165.1 | Copper Center CDP, Valdez-Cordova Census Area..... | 12.51 | 328 | 26.2 |
| Akutan city, Aleutians East Borough..... | 13.83 | 1,027 | 74.3 | Cordova city, Valdez-Cordova Census Area..... | 59.97 | 2,239 | 37.3 |
| Alakanuk city, Wade Hampton Census Area..... | 29.53 | 677 | 22.9 | Covenant Life CDP, Haines Borough..... | 27.05 | 86 | 3.2 |
| Alatna CDP, Yukon-Koyukuk Census Area..... | 36.59 | 37 | 1.0 | Craig city, Prince of Wales-Hyder Census Area..... | 7.20 | 1,201 | 166.7 |
| Alcan Border CDP, Southeast Fairbanks Census Area..... | 151.30 | 33 | 0.2 | Crooked Creek CDP, Bethel Census Area..... | 99.81 | 105 | 1.1 |
| Aleknagik city, Dillingham Census Area..... | 24.53 | 219 | 8.9 | Crown Point CDP, Kenai Peninsula Borough..... | 3.57 | 74 | 20.7 |
| Aleneva CDP, Kodiak Island Borough..... | 62.20 | 37 | 0.6 | Deering city, Northwest Arctic Borough..... | 5.05 | 122 | 24.2 |
| Allakaket city, Yukon-Koyukuk Census Area..... | 3.01 | 105 | 34.9 | Delta Junction city, Southeast Fairbanks Census Area..... | 16.82 | 958 | 56.9 |
| Ambler city, Northwest Arctic Borough..... | 8.98 | 258 | 28.7 | Deltana CDP, Southeast Fairbanks Census Area..... | 566.88 | 2,251 | 4.0 |
| Anaktuvuk Pass city, North Slope Borough..... | 4.83 | 324 | 67.0 | Diamond Ridge CDP, Kenai Peninsula Borough..... | 42.37 | 1,156 | 27.3 |
| Anchorage municipality, Anchorage Municipality..... | 1,704.68 | 291,826 | 171.2 | Dillingham city, Dillingham Census Area..... | 33.57 | 2,329 | 69.4 |
| Anchor Point CDP, Kenai Peninsula Borough..... | 91.77 | 1,930 | 21.0 | Diomedes city, Nome Census Area..... | 2.84 | 115 | 40.5 |
| Anderson city, Denali Borough..... | 43.74 | 246 | 5.6 | Dot Lake CDP, Southeast Fairbanks Census Area..... | 294.96 | 13 | 0.0 |
| Angoon city, Hoonah-Angoon Census Area..... | 24.41 | 459 | 18.8 | Dot Lake Village CDP, Southeast Fairbanks Census Area..... | 4.27 | 62 | 14.5 |
| Aniak city, Bethel Census Area..... | 6.42 | 501 | 78.0 | Dry Creek CDP, Southeast Fairbanks Census Area..... | 140.18 | 94 | 0.7 |
| Anvik city, Yukon-Koyukuk Census Area..... | 9.68 | 85 | 8.8 | Eagle city, Southeast Fairbanks Census Area..... | 1.00 | 86 | 86.1 |
| Arctic Village CDP, Yukon-Koyukuk Census Area..... | 63.46 | 152 | 2.4 | Eagle Village CDP, Southeast Fairbanks Census Area..... | 17.00 | 67 | 3.9 |
| Atka city, Aleutians West Census Area..... | 8.74 | 61 | 7.0 | | | | |
| Atmautluak CDP, Bethel Census Area..... | 0.54 | 277 | 510.2 | | | | |
| Atkasuk city, North Slope Borough..... | 38.71 | 233 | 6.0 | | | | |
| Attu Station CDP, Aleutians West Census Area..... | 142.54 | 21 | 0.1 | | | | |
| Badger CDP, Fairbanks North Star Borough..... | 65.63 | 19,482 | 296.8 | | | | |
| Barrow city, North Slope Borough..... | 18.84 | 4,212 | 223.6 | | | | |
| Bear Creek CDP, Kenai Peninsula Borough..... | 38.21 | 1,956 | 51.2 | | | | |
| Beaver CDP, Yukon-Koyukuk Census Area..... | 20.26 | 84 | 4.1 | | | | |
| Beluga CDP, Kenai Peninsula Borough..... | 100.09 | 20 | 0.2 | | | | |
| Bethel city, Bethel Census Area..... | 43.18 | 6,080 | 140.8 | | | | |
| Bettles city, Yukon-Koyukuk Census Area..... | 1.74 | 12 | 6.9 | | | | |
| Big Delta CDP, Southeast Fairbanks Census Area..... | 45.87 | 591 | 12.9 | | | | |
| Big Lake CDP, Matanuska-Susitna Borough..... | 116.11 | 3,350 | 28.9 | | | | |

Table 16.

Land Area and Population Density: 2010—Con.

[For information on confidentiality protection, nonsampling error, and definitions, see Selected Appendixes at <www.census.gov/prod/cen2010/cph-1-a.pdf>]

| State Borough and Census Area Place | Land area in square miles | Total population | | State Borough and Census Area Place | Land area in square miles | Total population | |
|---|---------------------------------|------------------|----------------------------------|--|---------------------------------|------------------|----------------------------------|
| | | Number | Average per square mile | | | Number | Average per square mile |
| PLACE—Con. | | | | PLACE—Con. | | | |
| Edna Bay CDP, Prince of Wales-Hyder Census Area..... | 59.62 | 42 | 0.7 | Homer city, Kenai Peninsula Borough..... | 13.83 | 5,003 | 361.8 |
| Eek city, Bethel Census Area..... | 0.91 | 296 | 324.8 | Hoonah city, Hoonah-Angoon Census Area..... | 6.01 | 760 | 126.5 |
| Egegik city, Lake and Peninsula Borough..... | 33.03 | 109 | 3.3 | Hooper Bay city, Wade Hampton Census Area..... | 8.22 | 1,093 | 133.0 |
| Eielson AFB CDP, Fairbanks North Star Borough..... | 44.12 | 2,647 | 60.0 | Hope CDP, Kenai Peninsula Borough..... | 51.72 | 192 | 3.7 |
| Ekwook city, Dillingham Census Area..... | 16.27 | 115 | 7.1 | Houston city, Matanuska-Susitna Borough..... | 22.40 | 1,912 | 85.4 |
| Elfin Cove CDP, Hoonah-Angoon Census Area..... | 10.21 | 20 | 2.0 | Hughes city, Yukon-Koyukuk Census Area..... | 3.01 | 77 | 25.6 |
| Elim city, Nome Census Area..... | 2.42 | 330 | 136.3 | Huslia city, Yukon-Koyukuk Census Area..... | 16.43 | 275 | 16.7 |
| Emmonak city, Wade Hampton Census Area..... | 7.67 | 762 | 99.3 | Hydaburg city, Prince of Wales-Hyder Census Area..... | 0.58 | 376 | 646.5 |
| Ester CDP, Fairbanks North Star Borough..... | 64.25 | 2,422 | 37.7 | Hyder CDP, Prince of Wales-Hyder Census Area..... | 14.68 | 87 | 5.9 |
| Eureka Roadhouse CDP, Matanuska-Susitna Borough..... | 186.38 | 29 | 0.2 | Igiugig CDP, Lake and Peninsula Borough..... | 20.58 | 50 | 2.4 |
| Evansville CDP, Yukon-Koyukuk Census Area..... | 22.74 | 15 | 0.7 | Iliamna CDP, Lake and Peninsula Borough..... | 37.13 | 109 | 2.9 |
| Excursion Inlet CDP, Haines Borough..... | 55.28 | 12 | 0.2 | Ivanof Bay CDP, Lake and Peninsula Borough..... | 4.19 | 7 | 1.7 |
| Fairbanks city, Fairbanks North Star Borough..... | 31.69 | 31,535 | 995.0 | Juneau city and borough, Juneau City and Borough..... | 2,701.93 | 31,275 | 11.6 |
| False Pass city, Aleutians East Borough..... | 26.98 | 35 | 1.3 | Kachemak city, Kenai Peninsula Borough..... | 1.64 | 472 | 287.6 |
| Farmers Loop CDP, Fairbanks North Star Borough..... | 21.87 | 4,853 | 221.9 | Kake city, Petersburg Census Area..... | 8.96 | 557 | 62.2 |
| Farm Loop CDP, Matanuska-Susitna Borough..... | 6.95 | 1,028 | 147.8 | Kaktovik city, North Slope Borough..... | 0.72 | 239 | 331.3 |
| Ferry CDP, Denali Borough..... | 63.60 | 33 | 0.5 | Kalifornsky CDP, Kenai Peninsula Borough..... | 68.87 | 7,850 | 114.0 |
| Fishhook CDP, Matanuska-Susitna Borough..... | 72.00 | 4,679 | 65.0 | Kaltag city, Yukon-Koyukuk Census Area..... | 21.59 | 190 | 8.8 |
| Flat CDP, Yukon-Koyukuk Census Area..... | 160.25 | 0 | 0.0 | Karluk CDP, Kodiak Island Borough..... | 55.43 | 37 | 0.7 |
| Fort Greely CDP, Southeast Fairbanks Census Area..... | 159.87 | 539 | 3.4 | Kasaan city, Prince of Wales-Hyder Census Area..... | 6.00 | 49 | 8.2 |
| Fort Yukon city, Yukon-Koyukuk Census Area..... | 7.25 | 583 | 80.4 | Kasigluk CDP, Bethel Census Area..... | 12.08 | 569 | 47.1 |
| Four Mile Road CDP, Yukon-Koyukuk Census Area..... | 1.15 | 43 | 37.4 | Kasilof CDP, Kenai Peninsula Borough..... | 10.43 | 549 | 52.7 |
| Fox CDP, Fairbanks North Star Borough..... | 13.09 | 417 | 31.9 | Kenai city, Kenai Peninsula Borough..... | 28.59 | 7,100 | 248.3 |
| Fox River CDP, Kenai Peninsula Borough..... | 125.39 | 685 | 5.5 | Kenny Lake CDP, Valdez-Cordova Census Area..... | 194.52 | 355 | 1.8 |
| Fritz Creek CDP, Kenai Peninsula Borough..... | 54.00 | 1,932 | 35.8 | Ketchikan city, Ketchikan Gateway Borough..... | 4.35 | 8,050 | 1,849.5 |
| Funny River CDP, Kenai Peninsula Borough..... | 26.74 | 877 | 32.8 | Kiana city, Northwest Arctic Borough..... | 0.19 | 361 | 1,938.4 |
| Gakona CDP, Valdez-Cordova Census Area..... | 60.73 | 218 | 3.6 | King Cove city, Aleutians East Borough..... | 25.68 | 938 | 36.5 |
| Galena city, Yukon-Koyukuk Census Area..... | 17.73 | 470 | 26.5 | King Salmon CDP, Bristol Bay Borough..... | 168.13 | 374 | 2.2 |
| Gambell city, Nome Census Area..... | 10.90 | 681 | 62.5 | Kipnuk CDP, Bethel Census Area..... | 19.99 | 639 | 32.0 |
| Game Creek CDP, Hoonah-Angoon Census Area..... | 5.89 | 18 | 3.1 | Kivalina city, Northwest Arctic Borough..... | 1.50 | 374 | 250.0 |
| Gateway CDP, Matanuska-Susitna Borough..... | 21.55 | 5,552 | 257.7 | Klawock city, Prince of Wales-Hyder Census Area..... | 0.77 | 755 | 984.4 |
| Glacier View CDP, Matanuska-Susitna Borough..... | 232.11 | 234 | 1.0 | Klukwan CDP, Hoonah-Angoon Census Area..... | 1.39 | 95 | 68.4 |
| Glennallen CDP, Valdez-Cordova Census Area..... | 115.07 | 483 | 4.2 | Knik-Fairview CDP, Matanuska-Susitna Borough..... | 83.10 | 14,923 | 179.6 |
| Goldstream CDP, Fairbanks North Star Borough..... | 86.00 | 3,557 | 41.4 | Knik River CDP, Matanuska-Susitna Borough..... | 81.84 | 744 | 9.1 |
| Golovin city, Nome Census Area..... | 3.72 | 156 | 41.9 | Kobuk city, Northwest Arctic Borough..... | 16.22 | 151 | 9.3 |
| Goodnews Bay city, Bethel Census Area..... | 3.72 | 243 | 65.3 | Kodiak city, Kodiak Island Borough..... | 3.49 | 6,130 | 1,758.0 |
| Grayling city, Yukon-Koyukuk Census Area..... | 10.96 | 194 | 17.7 | Kodiak Station CDP, Kodiak Island Borough..... | 23.18 | 1,301 | 56.1 |
| Gulkana CDP, Valdez-Cordova Census Area..... | 34.75 | 119 | 3.4 | Kokhanok CDP, Lake and Peninsula Borough..... | 20.83 | 170 | 8.2 |
| Gustavus city, Hoonah-Angoon Census Area..... | 32.81 | 442 | 13.5 | Koliganek CDP, Dillingham Census Area..... | 16.72 | 209 | 12.5 |
| Haines CDP, Haines Borough..... | 13.20 | 1,713 | 129.8 | Kongiganak CDP, Bethel Census Area..... | 1.88 | 439 | 233.6 |
| Halibut Cove CDP, Kenai Peninsula Borough..... | 8.32 | 76 | 9.1 | Kotlik city, Wade Hampton Census Area..... | 3.78 | 577 | 152.7 |
| Happy Valley CDP, Kenai Peninsula Borough..... | 88.20 | 593 | 6.7 | Kotzebue city, Northwest Arctic Borough..... | 26.92 | 3,201 | 118.9 |
| Harding-Birch Lakes CDP, Fairbanks North Star Borough..... | 214.36 | 299 | 1.4 | Koyuk city, Nome Census Area..... | 4.77 | 332 | 69.6 |
| Healy CDP, Denali Borough..... | 686.96 | 1,021 | 1.5 | Koyukuk city, Yukon-Koyukuk Census Area..... | 5.60 | 96 | 17.1 |
| Healy Lake CDP, Southeast Fairbanks Census Area..... | 66.76 | 13 | 0.2 | Kupreanof city, Petersburg Census Area..... | 3.69 | 27 | 7.3 |
| Hobart Bay CDP, Hoonah-Angoon Census Area..... | 119.43 | 1 | 0.0 | Kwethluk city, Bethel Census Area..... | 10.06 | 721 | 71.7 |
| Hollis CDP, Prince of Wales-Hyder Census Area..... | 65.01 | 112 | 1.7 | Kwigillingok CDP, Bethel Census Area..... | 23.74 | 321 | 13.5 |
| Holy Cross city, Yukon-Koyukuk Census Area..... | 30.19 | 178 | 5.9 | Lake Louise CDP, Matanuska-Susitna Borough..... | 48.98 | 46 | 0.9 |
| | | | | Lake Minchumina CDP, Yukon-Koyukuk Census Area..... | 221.61 | 13 | 0.1 |
| | | | | Lakes CDP, Matanuska-Susitna Borough..... | 12.57 | 8,364 | 665.7 |
| | | | | Larsen Bay city, Kodiak Island Borough..... | 5.39 | 87 | 16.1 |
| | | | | Lazy Mountain CDP, Matanuska-Susitna Borough..... | 58.66 | 1,479 | 25.2 |
| | | | | Levelock CDP, Lake and Peninsula Borough..... | 12.10 | 69 | 5.7 |
| | | | | Lime Village CDP, Bethel Census Area..... | 76.49 | 29 | 0.4 |
| | | | | Livengood CDP, Yukon-Koyukuk Census Area..... | 265.16 | 13 | 0.0 |

Table 16.

Land Area and Population Density: 2010—Con.

[For information on confidentiality protection, nonsampling error, and definitions, see Selected Appendixes at <www.census.gov/prod/cen2010/cph-1-a.pdf>]

| State Borough and Census Area Place | Land area in square miles | Total population | | State Borough and Census Area Place | Land area in square miles | Total population | |
|--|---------------------------------|------------------|----------------------------------|--|---------------------------------|------------------|----------------------------------|
| | | Number | Average per square mile | | | Number | Average per square mile |
| PLACE—Con. | | | | PLACE—Con. | | | |
| Loring CDP, Ketchikan Gateway Borough..... | 0.55 | 4 | 7.2 | Oscarville CDP, Bethel Census Area..... | 2.56 | 70 | 27.3 |
| Lowell Point CDP, Kenai Peninsula Borough..... | 11.92 | 80 | 6.7 | Ouzinkie city, Kodiak Island Borough..... | 5.46 | 161 | 29.5 |
| Lower Kalskag city, Bethel Census Area..... | 1.22 | 282 | 230.6 | Palmer city, Matanuska-Susitna Borough..... | 5.15 | 5,937 | 1,152.1 |
| Lutak CDP, Haines Borough..... | 126.95 | 49 | 0.4 | Paxson CDP, Valdez-Cordova Census Area | 305.01 | 40 | 0.1 |
| McCarthy CDP, Valdez-Cordova Census | | | | Pedro Bay CDP, Lake and Peninsula | | | |
| Area..... | 149.48 | 28 | 0.2 | Borough..... | 17.05 | 42 | 2.5 |
| McGrath city, Yukon-Koyukuk Census Area. | 47.32 | 346 | 7.3 | Pelican city, Hoonah-Angoon Census Area.. | 0.60 | 88 | 145.8 |
| McKinley Park CDP, Denali Borough..... | 176.30 | 185 | 1.0 | | | | |
| Manley Hot Springs CDP, Yukon-Koyukuk | | | | Perryville CDP, Lake and Peninsula | | | |
| Census Area..... | 54.61 | 89 | 1.6 | Borough..... | 11.16 | 113 | 10.1 |
| Manokotak city, Dillingham Census Area..... | 35.74 | 442 | 12.4 | Petersburg city, Petersburg Census Area.... | 44.13 | 2,948 | 66.8 |
| Marshall city, Wade Hampton Census Area. | 4.58 | 414 | 90.4 | Petersville CDP, Matanuska-Susitna | | | |
| | | | | Borough..... | 462.06 | 4 | 0.0 |
| Meadow Lakes CDP, Matanuska-Susitna | | | | Pilot Point city, Lake and Peninsula | | | |
| Borough..... | 75.22 | 7,570 | 100.6 | Borough..... | 26.14 | 68 | 2.6 |
| Mekoryuk city, Bethel Census Area..... | 6.37 | 191 | 30.0 | Pilot Station city, Wade Hampton Census | | | |
| Mendeltna CDP, Valdez-Cordova Census | | | | Area..... | 1.69 | 568 | 335.7 |
| Area..... | 450.32 | 39 | 0.1 | Pitkas Point CDP, Wade Hampton Census | | | |
| Mentasta Lake CDP, Valdez-Cordova | | | | Area..... | 1.54 | 109 | 70.7 |
| Census Area..... | 300.05 | 112 | 0.4 | Platinum city, Bethel Census Area..... | 45.07 | 61 | 1.4 |
| Mertarvik CDP, Bethel Census Area..... | 6.99 | 0 | 0.0 | Pleasant Valley CDP, Fairbanks North Star | | | |
| Metlakatla CDP, Prince of Wales-Hyder | | | | Borough..... | 31.10 | 725 | 23.3 |
| Census Area..... | 2.31 | 1,405 | 609.4 | Point Baker CDP, Prince of Wales-Hyder | | | |
| Minto CDP, Yukon-Koyukuk Census Area... | 132.61 | 210 | 1.6 | Census Area..... | 0.88 | 15 | 17.1 |
| Moose Creek CDP, Fairbanks North Star | | | | Point Hope city, North Slope Borough..... | 4.82 | 674 | 139.9 |
| Borough..... | 1.49 | 747 | 500.1 | | | | |
| Moose Pass CDP, Kenai Peninsula | | | | Point Lay CDP, North Slope Borough..... | 28.51 | 189 | 6.6 |
| Borough..... | 17.71 | 219 | 12.4 | Point MacKenzie CDP, Matanuska-Susitna | | | |
| Mosquito Lake CDP, Haines Borough..... | 76.29 | 309 | 4.1 | Borough..... | 152.48 | 529 | 3.5 |
| | | | | Point Possession CDP, Kenai Peninsula | | | |
| Mountain Village city, Wade Hampton | | | | Borough..... | 41.97 | 3 | 0.1 |
| Census Area..... | 4.54 | 813 | 179.0 | Pope-Vannoy Landing CDP, Lake and | | | |
| Mud Bay CDP, Haines Borough..... | 12.11 | 212 | 17.5 | Peninsula Borough..... | 55.63 | 6 | 0.1 |
| Nabesna CDP, Valdez-Cordova Census | | | | Portage Creek CDP, Dillingham Census | | | |
| Area..... | 159.92 | 5 | 0.0 | Area..... | 12.87 | 2 | 0.2 |
| Naknek CDP, Bristol Bay Borough..... | 81.55 | 544 | 6.7 | Port Alexander city, Petersburg Census | | | |
| Nanwalek CDP, Kenai Peninsula Borough... | 8.38 | 254 | 30.3 | Area..... | 3.47 | 52 | 15.0 |
| Napakaki city, Bethel Census Area..... | 4.41 | 354 | 80.3 | Port Alsworth CDP, Lake and Peninsula | | | |
| Napaskiak city, Bethel Census Area..... | 3.63 | 405 | 111.7 | Borough..... | 22.65 | 159 | 7.0 |
| Naukati Bay CDP, Prince of Wales-Hyder | | | | Port Clarence CDP, Nome Census Area..... | 34.05 | 24 | 0.7 |
| Census Area..... | 4.79 | 113 | 23.6 | Port Graham CDP, Kenai Peninsula | | | |
| Nelchina CDP, Valdez-Cordova Census | | | | Borough..... | 6.39 | 177 | 27.7 |
| Area..... | 47.10 | 59 | 1.3 | Port Heiden city, Lake and Peninsula | | | |
| Nelson Lagoon CDP, Aleutians East | | | | Borough..... | 50.63 | 102 | 2.0 |
| Borough..... | 188.12 | 52 | 0.3 | | | | |
| Nenana city, Yukon-Koyukuk Census Area.. | 5.90 | 378 | 64.1 | Port Lions city, Kodiak Island Borough..... | 6.38 | 194 | 30.4 |
| New Allakaket CDP, Yukon-Koyukuk | | | | Port Protection CDP, Prince of | | | |
| Census Area..... | 2.45 | 66 | 26.9 | Wales-Hyder Census Area..... | 3.72 | 48 | 12.9 |
| Newhalen city, Lake and Peninsula Borough | 5.90 | 190 | 32.2 | Primrose CDP, Kenai Peninsula Borough.... | 34.47 | 78 | 2.3 |
| New Stuyahok city, Dillingham Census Area | 32.48 | 510 | 15.7 | Prudhoe Bay CDP, North Slope Borough..... | 378.56 | 2,174 | 5.7 |
| Newtok CDP, Bethel Census Area..... | 1.33 | 354 | 266.9 | Quinhagak city, Bethel Census Area..... | 4.37 | 669 | 152.9 |
| Nightmute city, Bethel Census Area..... | 96.89 | 280 | 2.9 | Rampart CDP, Yukon-Koyukuk Census | | | |
| Nikiski CDP, Kenai Peninsula Borough..... | 69.42 | 4,493 | 64.7 | Area..... | 169.88 | 24 | 0.1 |
| Nikolaevsk CDP, Kenai Peninsula Borough. | 34.84 | 318 | 9.1 | Red Devil CDP, Bethel Census Area..... | 25.13 | 23 | 0.9 |
| Nikolai city, Yukon-Koyukuk Census Area.... | 4.60 | 94 | 20.4 | Red Dog Mine CDP, Northwest Arctic | | | |
| Nikolski CDP, Aleutians West Census Area. | 132.05 | 18 | 0.1 | Borough..... | 68.86 | 309 | 4.5 |
| | | | | Ridgeway CDP, Kenai Peninsula Borough... | 16.78 | 2,022 | 120.5 |
| Ninilchik CDP, Kenai Peninsula Borough..... | 207.18 | 883 | 4.3 | Ruby city, Yukon-Koyukuk Census Area..... | 7.63 | 166 | 21.8 |
| Noatak CDP, Northwest Arctic Borough..... | 16.20 | 514 | 31.7 | | | | |
| Nome city, Nome Census Area..... | 12.63 | 3,598 | 284.8 | Russian Mission city, Wade Hampton | | | |
| Nondalton city, Lake and Peninsula | | | | Census Area..... | 5.58 | 312 | 55.9 |
| Borough..... | 8.21 | 164 | 20.0 | St. George city, Aleutians West Census | | | |
| Noorvik city, Northwest Arctic Borough..... | 0.94 | 668 | 712.2 | Area..... | 34.75 | 102 | 2.9 |
| North Pole city, Fairbanks North Star | | | | St. Mary's city, Wade Hampton Census | | | |
| Borough..... | 4.17 | 2,117 | 508.0 | Area..... | 44.29 | 507 | 11.4 |
| Northway CDP, Southeast Fairbanks | | | | St. Michael city, Nome Census Area..... | 20.02 | 401 | 20.0 |
| Census Area..... | 18.72 | 71 | 3.8 | St. Paul city, Aleutians West Census Area... | 40.31 | 479 | 11.9 |
| Northway Junction CDP, Southeast | | | | Salamatof CDP, Kenai Peninsula Borough.. | 8.09 | 980 | 121.1 |
| Fairbanks Census Area..... | 8.04 | 54 | 6.7 | Salcha CDP, Fairbanks North Star Borough | 73.97 | 1,095 | 14.8 |
| Northway Village CDP, Southeast | | | | Sand Point city, Aleutians East Borough..... | 7.70 | 976 | 126.8 |
| Fairbanks Census Area..... | 2.35 | 98 | 41.7 | Savoonga city, Nome Census Area..... | 6.10 | 671 | 110.1 |
| Nuiqsut city, North Slope Borough..... | 9.42 | 402 | 42.7 | Saxman city, Ketchikan Gateway Borough... | 0.98 | 411 | 420.9 |
| | | | | | | | |
| Nulato city, Yukon-Koyukuk Census Area.... | 41.56 | 264 | 6.4 | Scammon Bay city, Wade Hampton | | | |
| Nunam Iqua city, Wade Hampton Census | | | | Census Area..... | 0.62 | 474 | 759.1 |
| Area..... | 12.13 | 187 | 15.4 | Selawik city, Northwest Arctic Borough..... | 2.93 | 829 | 283.2 |
| Nunapituk city, Bethel Census Area..... | 7.46 | 496 | 66.5 | Seldovia city, Kenai Peninsula Borough..... | 0.37 | 255 | 697.4 |
| Old Harbor city, Kodiak Island Borough..... | 20.53 | 218 | 10.6 | Seldovia Village CDP, Kenai Peninsula | | | |
| | | | | Borough..... | 18.14 | 165 | 9.1 |

Table 16.

Land Area and Population Density: 2010—Con.

[For information on confidentiality protection, nonsampling error, and definitions, see Selected Appendixes at <www.census.gov/prod/cen2010/cph-1-a.pdf>]

| State Borough and Census Area Place | Land area in square miles | Total population | | State Borough and Census Area Place | Land area in square miles | Total population | |
|---|---------------------------------|------------------|----------------------------------|---|---------------------------------|------------------|----------------------------------|
| | | Number | Average per square mile | | | Number | Average per square mile |
| PLACE—Con. | | | | PLACE—Con. | | | |
| Seward city, Kenai Peninsula Borough..... | 14.11 | 2,693 | 190.8 | Togiak city, Dillingham Census Area..... | 44.42 | 817 | 18.4 |
| Shageluk city, Yukon-Koyukuk Census Area..... | 11.09 | 83 | 7.5 | Tok CDP, Southeast Fairbanks Census Area..... | 133.32 | 1,258 | 9.4 |
| Shaktolik city, Nome Census Area..... | 1.04 | 251 | 241.0 | Toksook Bay city, Bethel Census Area..... | 32.64 | 590 | 18.1 |
| Shishmaref city, Nome Census Area..... | 2.22 | 563 | 253.3 | Tolsona CDP, Valdez-Cordova Census Area..... | 45.29 | 30 | 0.7 |
| Shungnak city, Northwest Arctic Borough..... | 8.92 | 262 | 29.4 | Tonsina CDP, Valdez-Cordova Census Area..... | 159.01 | 78 | 0.5 |
| Silver Springs CDP, Valdez-Cordova Census Area..... | 2.90 | 114 | 39.3 | Trapper Creek CDP, Matanuska-Susitna Borough..... | 319.87 | 481 | 1.5 |
| Sitka city and borough, Sitka City and Borough..... | 2,870.34 | 8,881 | 3.1 | Tuluksak CDP, Bethel Census Area..... | 2.92 | 373 | 127.6 |
| Skagway CDP, Skagway Municipality..... | 9.45 | 920 | 97.3 | Tuntutuliak CDP, Bethel Census Area..... | 115.95 | 408 | 3.5 |
| Skwentna CDP, Matanuska-Susitna Borough..... | 439.17 | 37 | 0.1 | Tununak CDP, Bethel Census Area..... | 60.08 | 327 | 5.4 |
| Slana CDP, Valdez-Cordova Census Area..... | 252.80 | 147 | 0.6 | Twin Hills CDP, Dillingham Census Area..... | 22.77 | 74 | 3.2 |
| Sleetmute CDP, Bethel Census Area..... | 95.59 | 86 | 0.9 | Two Rivers CDP, Fairbanks North Star Borough..... | 27.67 | 719 | 26.0 |
| Soldotna city, Kenai Peninsula Borough..... | 6.90 | 4,163 | 603.7 | Tyonek CDP, Kenai Peninsula Borough..... | 67.86 | 171 | 2.5 |
| South Naknek CDP, Bristol Bay Borough..... | 93.99 | 79 | 0.8 | Ugashik CDP, Lake and Peninsula Borough | 247.52 | 12 | 0.0 |
| South Van Horn CDP, Fairbanks North Star Borough..... | 8.04 | 558 | 69.4 | Unalakleet city, Nome Census Area..... | 3.63 | 688 | 189.3 |
| Stebbins city, Nome Census Area..... | 36.37 | 556 | 15.3 | Unalaska city, Aleutians West Census Area..... | 111.78 | 4,376 | 39.1 |
| Steele Creek CDP, Fairbanks North Star Borough..... | 92.84 | 6,662 | 71.8 | Upper Kalskag city, Bethel Census Area..... | 3.69 | 210 | 57.0 |
| Sterling CDP, Kenai Peninsula Borough..... | 77.76 | 5,617 | 72.2 | Valdez city, Valdez-Cordova Census Area..... | 216.24 | 3,976 | 18.4 |
| Stevens Village CDP, Yukon-Koyukuk Census Area..... | 11.64 | 78 | 6.7 | Venetie CDP, Yukon-Koyukuk Census Area..... | 23.33 | 166 | 7.1 |
| Stony River CDP, Bethel Census Area..... | 3.08 | 54 | 17.6 | Wainwright city, North Slope Borough..... | 17.94 | 556 | 31.0 |
| Sunrise CDP, Kenai Peninsula Borough..... | 13.02 | 18 | 1.4 | Wales city, Nome Census Area..... | 2.52 | 145 | 57.4 |
| Susitna CDP, Matanuska-Susitna Borough..... | 178.25 | 18 | 0.1 | Wasilla city, Matanuska-Susitna Borough..... | 12.38 | 7,831 | 632.4 |
| Susitna North CDP, Matanuska-Susitna Borough..... | 275.76 | 1,260 | 4.6 | Whale Pass CDP, Prince of Wales-Hyder Census Area..... | 35.28 | 31 | 0.9 |
| Sutton-Alpine CDP, Matanuska-Susitna Borough..... | 57.59 | 1,447 | 25.1 | White Mountain city, Nome Census Area..... | 1.80 | 190 | 105.4 |
| Takotna CDP, Yukon-Koyukuk Census Area..... | 23.82 | 52 | 2.2 | Whitestone CDP, Southeast Fairbanks Census Area..... | 7.07 | 97 | 13.7 |
| Talkeetna CDP, Matanuska-Susitna Borough..... | 26.79 | 876 | 32.7 | Whitestone Logging Camp CDP, Hoonah-Angoon Census Area..... | 10.96 | 17 | 1.6 |
| Tanacross CDP, Southeast Fairbanks Census Area..... | 79.37 | 136 | 1.7 | Whittier city, Valdez-Cordova Census Area..... | 12.27 | 220 | 17.9 |
| Tanaina CDP, Matanuska-Susitna Borough..... | 30.38 | 8,197 | 269.8 | Willow CDP, Matanuska-Susitna Borough..... | 690.90 | 2,102 | 3.0 |
| Tanana city, Yukon-Koyukuk Census Area..... | 11.04 | 246 | 22.3 | Willow Creek CDP, Valdez-Cordova Census Area..... | 37.06 | 191 | 5.2 |
| Tatitlek CDP, Valdez-Cordova Census Area..... | 7.26 | 88 | 12.1 | Wiseman CDP, Yukon-Koyukuk Census Area..... | 78.02 | 14 | 0.2 |
| Tazlina CDP, Valdez-Cordova Census Area..... | 8.22 | 297 | 36.1 | Womens Bay CDP, Kodiak Island Borough..... | 43.91 | 719 | 16.4 |
| Teller city, Nome Census Area..... | 1.89 | 229 | 121.2 | Wrangell city and borough, Wrangell City and Borough..... | 2,541.48 | 2,369 | 0.9 |
| Tenakee Springs city, Hoonah-Angoon Census Area..... | 14.19 | 131 | 9.2 | Yakutat CDP, Yakutat City and Borough..... | 100.49 | 662 | 6.6 |
| Tetlin CDP, Southeast Fairbanks Census Area..... | 67.83 | 127 | 1.9 | | | | |
| Thorne Bay city, Prince of Wales-Hyder Census Area..... | 26.58 | 471 | 17.7 | | | | |

This page is intentionally blank.

Table 17.

Age and Sex for the American Indian and Alaska Native Population (One Race): 2010

[For information on confidentiality protection, nonsampling error, and definitions, see Selected Appendixes at <www.census.gov/prod/cen2010/cph-1-a.pdf>]

| American Indian Area/Alaska Native Area Borough and Census Area | American Indian and Alaska Native population (one race) | Median age | Age | | | | | | | | |
|---|---|---------------|------------------|------------------|-------------------|-------------------|-------------------|-------------------|-------------------|-------------------|-------------------|
| | | | Under 5 years | 5 to 17 years | 18 to 20 years | 21 to 24 years | 25 to 34 years | 35 to 44 years | 45 to 54 years | 55 to 59 years | 60 to 64 years |
| AMERICAN INDIAN RESERVATION AND OFF-RESERVATION TRUST LAND -- FEDERAL | | | | | | | | | | | |
| All areas..... | 1,210 | 33.3 | 114 | 240 | 50 | 60 | 156 | 152 | 161 | 87 | 67 |
| Annette Island Reserve, AK..... | 1,210 | 33.3 | 114 | 240 | 50 | 60 | 156 | 152 | 161 | 87 | 67 |
| Prince of Wales-Hyder Census Area (part)..... | 1,210 | 33.3 | 114 | 240 | 50 | 60 | 156 | 152 | 161 | 87 | 67 |
| ALASKA NATIVE VILLAGE STATISTICAL AREA | | | | | | | | | | | |
| All areas..... | 65,855 | 26.3 | 6,722 | 16,488 | 3,991 | 4,441 | 8,249 | 7,129 | 8,368 | 3,310 | 2,413 |
| Akiak ANVSA, AK..... | 36 | 26.5 | 6 | 6 | 3 | 2 | 5 | 2 | 5 | 2 | 1 |
| Kodiak Island Borough (part)..... | 36 | 26.5 | 6 | 6 | 3 | 2 | 5 | 2 | 5 | 2 | 1 |
| Akiachak ANVSA, AK..... | 596 | 23.6 | 63 | 169 | 37 | 39 | 80 | 55 | 69 | 24 | 22 |
| Bethel Census Area (part)..... | 596 | 23.6 | 63 | 169 | 37 | 39 | 80 | 55 | 69 | 24 | 22 |
| Akiak ANVSA, AK..... | 321 | 24.9 | 32 | 91 | 13 | 25 | 52 | 24 | 34 | 20 | 10 |
| Bethel Census Area (part)..... | 321 | 24.9 | 32 | 91 | 13 | 25 | 52 | 24 | 34 | 20 | 10 |
| Akutan ANVSA, AK..... | 56 | 43.5 | 3 | 8 | 0 | 4 | 11 | 3 | 13 | 4 | 4 |
| Aleutians East Borough (part)..... | 56 | 43.5 | 3 | 8 | 0 | 4 | 11 | 3 | 13 | 4 | 4 |
| Alakanuk ANVSA, AK..... | 643 | 20.8 | 76 | 209 | 39 | 37 | 64 | 72 | 46 | 28 | 25 |
| Wade Hampton Census Area (part)..... | 643 | 20.8 | 76 | 209 | 39 | 37 | 64 | 72 | 46 | 28 | 25 |
| Alatna ANVSA, AK..... | 31 | 27.5 | 6 | 5 | 0 | 3 | 7 | 1 | 1 | 3 | 1 |
| Yukon-Koyukuk Census Area (part)..... | 31 | 27.5 | 6 | 5 | 0 | 3 | 7 | 1 | 1 | 3 | 1 |
| Aleknagik ANVSA, AK..... | 166 | 27.0 | 15 | 32 | 12 | 15 | 26 | 13 | 22 | 12 | 7 |
| Dillingham Census Area (part)..... | 166 | 27.0 | 15 | 32 | 12 | 15 | 26 | 13 | 22 | 12 | 7 |
| Algaaciq ANVSA, AK..... | 385 | 25.1 | 44 | 112 | 16 | 20 | 40 | 50 | 46 | 16 | 15 |
| Wade Hampton Census Area (part)..... | 385 | 25.1 | 44 | 112 | 16 | 20 | 40 | 50 | 46 | 16 | 15 |
| Allakaket ANVSA, AK..... | 165 | 27.7 | 20 | 25 | 12 | 12 | 26 | 12 | 22 | 14 | 6 |
| Yukon-Koyukuk Census Area (part)..... | 165 | 27.7 | 20 | 25 | 12 | 12 | 26 | 12 | 22 | 14 | 6 |
| Ambler ANVSA, AK..... | 218 | 23.8 | 28 | 57 | 12 | 16 | 18 | 26 | 25 | 12 | 8 |
| Northwest Arctic Borough (part)..... | 218 | 23.8 | 28 | 57 | 12 | 16 | 18 | 26 | 25 | 12 | 8 |
| Anaktuvuk Pass ANVSA, AK..... | 270 | 26.6 | 26 | 59 | 22 | 21 | 51 | 21 | 37 | 10 | 9 |
| North Slope Borough (part)..... | 270 | 26.6 | 26 | 59 | 22 | 21 | 51 | 21 | 37 | 10 | 9 |
| Andreafsky ANVSA, AK..... | 79 | 31.8 | 7 | 15 | 6 | 7 | 7 | 8 | 17 | 4 | 2 |
| Wade Hampton Census Area (part)..... | 79 | 31.8 | 7 | 15 | 6 | 7 | 7 | 8 | 17 | 4 | 2 |
| Angoon ANVSA, AK..... | 348 | 43.1 | 25 | 54 | 25 | 15 | 33 | 39 | 58 | 29 | 26 |
| Hoonah-Angoon Census Area (part)..... | 348 | 43.1 | 25 | 54 | 25 | 15 | 33 | 39 | 58 | 29 | 26 |
| Aniak ANVSA, AK..... | 348 | 27.0 | 38 | 87 | 24 | 15 | 55 | 32 | 45 | 18 | 13 |
| Bethel Census Area (part)..... | 348 | 27.0 | 38 | 87 | 24 | 15 | 55 | 32 | 45 | 18 | 13 |
| Anvik ANVSA, AK..... | 79 | 29.5 | 6 | 23 | 3 | 4 | 12 | 6 | 10 | 3 | 7 |
| Yukon-Koyukuk Census Area (part)..... | 79 | 29.5 | 6 | 23 | 3 | 4 | 12 | 6 | 10 | 3 | 7 |
| Arctic Village ANVSA, AK..... | 135 | 30.5 | 10 | 28 | 10 | 9 | 22 | 16 | 19 | 7 | 3 |
| Yukon-Koyukuk Census Area (part)..... | 135 | 30.5 | 10 | 28 | 10 | 9 | 22 | 16 | 19 | 7 | 3 |
| Atka ANVSA, AK..... | 58 | 31.5 | 3 | 12 | 5 | 3 | 7 | 5 | 9 | 4 | 5 |
| Aleutians West Census Area (part)..... | 58 | 31.5 | 3 | 12 | 5 | 3 | 7 | 5 | 9 | 4 | 5 |
| Atmautluak ANVSA, AK..... | 271 | 27.8 | 25 | 73 | 12 | 17 | 44 | 24 | 34 | 12 | 11 |
| Bethel Census Area (part)..... | 271 | 27.8 | 25 | 73 | 12 | 17 | 44 | 24 | 34 | 12 | 11 |
| Atkasuk ANVSA, AK..... | 215 | 21.7 | 25 | 64 | 15 | 11 | 30 | 30 | 17 | 6 | 3 |
| North Slope Borough (part)..... | 215 | 21.7 | 25 | 64 | 15 | 11 | 30 | 30 | 17 | 6 | 3 |
| Barrow ANVSA, AK..... | 2,577 | 24.9 | 318 | 617 | 153 | 206 | 320 | 270 | 323 | 133 | 95 |
| North Slope Borough (part)..... | 2,577 | 24.9 | 318 | 617 | 153 | 206 | 320 | 270 | 323 | 133 | 95 |
| Beaver ANVSA, AK..... | 82 | 32.0 | 5 | 17 | 3 | 9 | 9 | 9 | 16 | 7 | 1 |
| Yukon-Koyukuk Census Area (part)..... | 82 | 32.0 | 5 | 17 | 3 | 9 | 9 | 9 | 16 | 7 | 1 |
| Belkofski ANVSA, AK..... | 0 | 0.0 | 0 | 0 | 0 | 0 | 0 | 0 | 0 | 0 | 0 |
| Aleutians East Borough (part)..... | 0 | 0.0 | 0 | 0 | 0 | 0 | 0 | 0 | 0 | 0 | 0 |
| Bethel ANVSA, AK..... | 3,953 | 25.1 | 452 | 1,025 | 229 | 265 | 580 | 447 | 497 | 173 | 115 |
| Bethel Census Area (part)..... | 3,953 | 25.1 | 452 | 1,025 | 229 | 265 | 580 | 447 | 497 | 173 | 115 |

Table 17.

Age and Sex for the American Indian and Alaska Native Population (One Race): 2010—Con.

[For information on confidentiality protection, nonsampling error, and definitions, see Selected Appendixes at <www.census.gov/prod/cen2010/cph-1-a.pdf>]

| Age—Con | | | Age and sex | | | | | | Percent of population | | American Indian Area/Alaska Native Area Borough and Census Area |
|----------------|----------------|-------------------|-------------|-----------------------|-------------------|--------|-------------------|--------|-----------------------|-------------------|---|
| | | | All ages | | 18 years and over | | 65 years and over | | | | |
| | | | Female | Males per 100 females | Total | Female | Total | Female | | | |
| 65 to 74 years | 75 to 84 years | 85 years and over | | | | | | | Under 18 years | 65 years and over | |
| | | | | | | | | | | | AMERICAN INDIAN RESERVATION AND OFF-RESERVATION TRUST LAND -- FEDERAL |
| 80 | 36 | 7 | 570 | 112.3 | 856 | 400 | 123 | 57 | 29.3 | 10.2 | All areas |
| 80 | 36 | 7 | 570 | 112.3 | 856 | 400 | 123 | 57 | 29.3 | 10.2 | Annette Island Reserve, AK |
| 80 | 36 | 7 | 570 | 112.3 | 856 | 400 | 123 | 57 | 29.3 | 10.2 | Prince of Wales-Hyder Census Area (part) |
| | | | | | | | | | | | ALASKA NATIVE VILLAGE STATISTICAL AREA |
| 2,881 | 1,491 | 372 | 31,846 | 106.8 | 42,645 | 20,542 | 4,744 | 2,435 | 35.2 | 7.2 | All areas |
| 3 | 1 | 0 | 19 | 89.5 | 24 | 12 | 4 | 2 | 33.3 | 11.1 | Akhiok ANVSA, AK |
| 3 | 1 | 0 | 19 | 89.5 | 24 | 12 | 4 | 2 | 33.3 | 11.1 | Kodiak Island Borough (part) |
| 20 | 16 | 2 | 310 | 92.3 | 364 | 182 | 38 | 21 | 38.9 | 6.4 | Akiachak ANVSA, AK |
| 20 | 16 | 2 | 310 | 92.3 | 364 | 182 | 38 | 21 | 38.9 | 6.4 | Bethel Census Area (part) |
| 10 | 10 | 0 | 161 | 99.4 | 198 | 97 | 20 | 14 | 38.3 | 6.2 | Akiak ANVSA, AK |
| 10 | 10 | 0 | 161 | 99.4 | 198 | 97 | 20 | 14 | 38.3 | 6.2 | Bethel Census Area (part) |
| 4 | 2 | 0 | 26 | 115.4 | 45 | 20 | 6 | 2 | 19.6 | 10.7 | Akutan ANVSA, AK |
| 4 | 2 | 0 | 26 | 115.4 | 45 | 20 | 6 | 2 | 19.6 | 10.7 | Aleutians East Borough (part) |
| 27 | 15 | 5 | 317 | 102.8 | 358 | 178 | 47 | 24 | 44.3 | 7.3 | Alakanuk ANVSA, AK |
| 27 | 15 | 5 | 317 | 102.8 | 358 | 178 | 47 | 24 | 44.3 | 7.3 | Wade Hampton Census Area (part) |
| 4 | 0 | 0 | 18 | 72.2 | 20 | 10 | 4 | 1 | 35.5 | 12.9 | Alatna ANVSA, AK |
| 4 | 0 | 0 | 18 | 72.2 | 20 | 10 | 4 | 1 | 35.5 | 12.9 | Yukon-Koyukuk Census Area (part) |
| 8 | 3 | 1 | 66 | 151.5 | 119 | 49 | 12 | 4 | 28.3 | 7.2 | Aleknagik ANVSA, AK |
| 8 | 3 | 1 | 66 | 151.5 | 119 | 49 | 12 | 4 | 28.3 | 7.2 | Dillingham Census Area (part) |
| 17 | 4 | 5 | 186 | 107.0 | 229 | 115 | 26 | 15 | 40.5 | 6.8 | Algaaciq ANVSA, AK |
| 17 | 4 | 5 | 186 | 107.0 | 229 | 115 | 26 | 15 | 40.5 | 6.8 | Wade Hampton Census Area (part) |
| 7 | 8 | 1 | 67 | 146.3 | 120 | 49 | 16 | 5 | 27.3 | 9.7 | Allakaket ANVSA, AK |
| 7 | 8 | 1 | 67 | 146.3 | 120 | 49 | 16 | 5 | 27.3 | 9.7 | Yukon-Koyukuk Census Area (part) |
| 8 | 5 | 3 | 110 | 98.2 | 133 | 68 | 16 | 9 | 39.0 | 7.3 | Ambler ANVSA, AK |
| 8 | 5 | 3 | 110 | 98.2 | 133 | 68 | 16 | 9 | 39.0 | 7.3 | Northwest Arctic Borough (part) |
| 11 | 3 | 0 | 126 | 114.3 | 185 | 91 | 14 | 7 | 31.5 | 5.2 | Anaktuvuk Pass ANVSA, AK |
| 11 | 3 | 0 | 126 | 114.3 | 185 | 91 | 14 | 7 | 31.5 | 5.2 | North Slope Borough (part) |
| 2 | 3 | 1 | 39 | 102.6 | 57 | 24 | 6 | 4 | 27.8 | 7.6 | Andreafsky ANVSA, AK |
| 2 | 3 | 1 | 39 | 102.6 | 57 | 24 | 6 | 4 | 27.8 | 7.6 | Wade Hampton Census Area (part) |
| 32 | 7 | 5 | 139 | 150.4 | 269 | 95 | 44 | 15 | 22.7 | 12.6 | Angeon ANVSA, AK |
| 32 | 7 | 5 | 139 | 150.4 | 269 | 95 | 44 | 15 | 22.7 | 12.6 | Hoonah-Angeon Census Area (part) |
| 12 | 9 | 0 | 180 | 93.3 | 223 | 117 | 21 | 13 | 35.9 | 6.0 | Aniak ANVSA, AK |
| 12 | 9 | 0 | 180 | 93.3 | 223 | 117 | 21 | 13 | 35.9 | 6.0 | Bethel Census Area (part) |
| 2 | 3 | 0 | 35 | 125.7 | 50 | 24 | 5 | 2 | 36.7 | 6.3 | Anvik ANVSA, AK |
| 2 | 3 | 0 | 35 | 125.7 | 50 | 24 | 5 | 2 | 36.7 | 6.3 | Yukon-Koyukuk Census Area (part) |
| 9 | 2 | 0 | 59 | 128.8 | 97 | 42 | 11 | 5 | 28.1 | 8.1 | Arctic Village ANVSA, AK |
| 9 | 2 | 0 | 59 | 128.8 | 97 | 42 | 11 | 5 | 28.1 | 8.1 | Yukon-Koyukuk Census Area (part) |
| 3 | 1 | 1 | 24 | 141.7 | 43 | 17 | 5 | 1 | 25.9 | 8.6 | Atka ANVSA, AK |
| 3 | 1 | 1 | 24 | 141.7 | 43 | 17 | 5 | 1 | 25.9 | 8.6 | Aleutians West Census Area (part) |
| 13 | 4 | 2 | 142 | 90.8 | 173 | 89 | 19 | 9 | 36.2 | 7.0 | Atmautluak ANVSA, AK |
| 13 | 4 | 2 | 142 | 90.8 | 173 | 89 | 19 | 9 | 36.2 | 7.0 | Bethel Census Area (part) |
| 9 | 5 | 0 | 91 | 136.3 | 126 | 58 | 14 | 9 | 41.4 | 6.5 | Atkasuk ANVSA, AK |
| 9 | 5 | 0 | 91 | 136.3 | 126 | 58 | 14 | 9 | 41.4 | 6.5 | North Slope Borough (part) |
| 86 | 42 | 14 | 1,298 | 98.5 | 1,642 | 832 | 142 | 75 | 36.3 | 5.5 | Barrow ANVSA, AK |
| 86 | 42 | 14 | 1,298 | 98.5 | 1,642 | 832 | 142 | 75 | 36.3 | 5.5 | North Slope Borough (part) |
| 3 | 3 | 0 | 39 | 110.3 | 60 | 26 | 6 | 3 | 26.8 | 7.3 | Beaver ANVSA, AK |
| 3 | 3 | 0 | 39 | 110.3 | 60 | 26 | 6 | 3 | 26.8 | 7.3 | Yukon-Koyukuk Census Area (part) |
| 0 | 0 | 0 | 0 | (X) | 0 | 0 | 0 | 0 | (X) | (X) | Belkofski ANVSA, AK |
| 0 | 0 | 0 | 0 | (X) | 0 | 0 | 0 | 0 | (X) | (X) | Aleutians East Borough (part) |
| 97 | 54 | 19 | 1,982 | 99.4 | 2,476 | 1,263 | 170 | 99 | 37.4 | 4.3 | Bethel ANVSA, AK |
| 97 | 54 | 19 | 1,982 | 99.4 | 2,476 | 1,263 | 170 | 99 | 37.4 | 4.3 | Bethel Census Area (part) |

Table 17.

Age and Sex for the American Indian and Alaska Native Population (One Race): 2010—Con.

[For information on confidentiality protection, nonsampling error, and definitions, see Selected Appendixes at <www.census.gov/prod/cen2010/cph-1-a.pdf>]

| American Indian Area/Alaska Native Area Borough and Census Area | American Indian and Alaska Native population (one race) | Median age | Age | | | | | | | | |
|--|---|---------------|------------------|------------------|-------------------|-------------------|-------------------|-------------------|-------------------|-------------------|-------------------|
| | | | Under 5 years | 5 to 17 years | 18 to 20 years | 21 to 24 years | 25 to 34 years | 35 to 44 years | 45 to 54 years | 55 to 59 years | 60 to 64 years |
| ALASKA NATIVE VILLAGE STATISTICAL AREA—Con. | | | | | | | | | | | |
| Bill Moore's ANVSA, AK..... | 0 | 0.0 | 0 | 0 | 0 | 0 | 0 | 0 | 0 | 0 | 0 |
| Wade Hampton Census Area (part)..... | 0 | 0.0 | 0 | 0 | 0 | 0 | 0 | 0 | 0 | 0 | 0 |
| Birch Creek ANVSA, AK..... | 33 | 34.5 | 2 | 1 | 2 | 1 | 11 | 4 | 5 | 4 | 2 |
| Yukon-Koyukuk Census Area (part)..... | 33 | 34.5 | 2 | 1 | 2 | 1 | 11 | 4 | 5 | 4 | 2 |
| Brevig Mission ANVSA, AK..... | 355 | 20.4 | 52 | 100 | 31 | 19 | 49 | 27 | 44 | 14 | 6 |
| Nome Census Area (part)..... | 355 | 20.4 | 52 | 100 | 31 | 19 | 49 | 27 | 44 | 14 | 6 |
| Buckland ANVSA, AK..... | 397 | 19.6 | 42 | 134 | 36 | 32 | 48 | 47 | 30 | 8 | 4 |
| Northwest Arctic Borough (part)..... | 397 | 19.6 | 42 | 134 | 36 | 32 | 48 | 47 | 30 | 8 | 4 |
| Cantwell ANVSA, AK..... | 34 | 43.0 | 1 | 4 | 3 | 1 | 3 | 6 | 3 | 1 | 1 |
| Denali Borough (part)..... | 34 | 43.0 | 1 | 4 | 3 | 1 | 3 | 6 | 3 | 1 | 1 |
| Canyon Village ANVSA, AK..... | 0 | 0.0 | 0 | 0 | 0 | 0 | 0 | 0 | 0 | 0 | 0 |
| Yukon-Koyukuk Census Area (part)..... | 0 | 0.0 | 0 | 0 | 0 | 0 | 0 | 0 | 0 | 0 | 0 |
| Chalkyitsik ANVSA, AK..... | 59 | 27.5 | 5 | 15 | 4 | 4 | 5 | 11 | 6 | 3 | 0 |
| Yukon-Koyukuk Census Area (part)..... | 59 | 27.5 | 5 | 15 | 4 | 4 | 5 | 11 | 6 | 3 | 0 |
| Chefornak ANVSA, AK..... | 400 | 23.1 | 39 | 118 | 26 | 31 | 42 | 48 | 40 | 21 | 9 |
| Bethel Census Area (part)..... | 400 | 23.1 | 39 | 118 | 26 | 31 | 42 | 48 | 40 | 21 | 9 |
| Chenega ANVSA, AK..... | 40 | 38.5 | 3 | 10 | 0 | 2 | 3 | 7 | 3 | 6 | 2 |
| Valdez-Cordova Census Area (part)..... | 40 | 38.5 | 3 | 10 | 0 | 2 | 3 | 7 | 3 | 6 | 2 |
| Chevak ANVSA, AK..... | 890 | 21.3 | 112 | 272 | 55 | 86 | 107 | 87 | 93 | 28 | 24 |
| Wade Hampton Census Area (part)..... | 890 | 21.3 | 112 | 272 | 55 | 86 | 107 | 87 | 93 | 28 | 24 |
| Chickaloon ANVSA, AK..... | 1,369 | 26.1 | 111 | 308 | 108 | 132 | 187 | 193 | 170 | 52 | 43 |
| Matanuska-Susitna Borough (part)..... | 1,369 | 26.1 | 111 | 308 | 108 | 132 | 187 | 193 | 170 | 52 | 43 |
| Chignik ANVSA, AK..... | 52 | 43.0 | 1 | 10 | 2 | 1 | 7 | 6 | 11 | 6 | 2 |
| Lake and Peninsula Borough (part)..... | 52 | 43.0 | 1 | 10 | 2 | 1 | 7 | 6 | 11 | 6 | 2 |
| Chignik Lagoon ANVSA, AK..... | 49 | 36.3 | 2 | 12 | 1 | 0 | 7 | 8 | 9 | 3 | 1 |
| Lake and Peninsula Borough (part)..... | 49 | 36.3 | 2 | 12 | 1 | 0 | 7 | 8 | 9 | 3 | 1 |
| Chignik Lake ANVSA, AK..... | 69 | 34.5 | 2 | 17 | 8 | 3 | 5 | 8 | 10 | 3 | 5 |
| Lake and Peninsula Borough (part)..... | 69 | 34.5 | 2 | 17 | 8 | 3 | 5 | 8 | 10 | 3 | 5 |
| Chilkat ANVSA, AK..... | 78 | 47.0 | 2 | 9 | 0 | 3 | 16 | 9 | 7 | 12 | 9 |
| Haines Borough (part)..... | 2 | 49.5 | 0 | 0 | 0 | 0 | 0 | 1 | 0 | 0 | 1 |
| Hoonah-Angoon Census Area (part)..... | 76 | 47.0 | 2 | 9 | 0 | 3 | 16 | 8 | 7 | 12 | 8 |
| Chilkoot ANVSA, AK..... | 69 | 37.5 | 1 | 17 | 4 | 4 | 5 | 8 | 11 | 7 | 1 |
| Haines Borough (part)..... | 69 | 37.5 | 1 | 17 | 4 | 4 | 5 | 8 | 11 | 7 | 1 |
| Chistochina ANVSA, AK..... | 42 | 44.0 | 1 | 6 | 2 | 5 | 4 | 4 | 8 | 1 | 3 |
| Valdez-Cordova Census Area (part)..... | 42 | 44.0 | 1 | 6 | 2 | 5 | 4 | 4 | 8 | 1 | 3 |
| Chitina ANVSA, AK..... | 24 | 23.0 | 6 | 4 | 0 | 5 | 3 | 1 | 1 | 2 | 2 |
| Valdez-Cordova Census Area (part)..... | 24 | 23.0 | 6 | 4 | 0 | 5 | 3 | 1 | 1 | 2 | 2 |
| Chuathbaluk ANVSA, AK..... | 104 | 22.0 | 13 | 29 | 7 | 8 | 11 | 13 | 12 | 2 | 4 |
| Bethel Census Area (part)..... | 104 | 22.0 | 13 | 29 | 7 | 8 | 11 | 13 | 12 | 2 | 4 |
| Chulloonawick ANVSA, AK..... | 0 | 0.0 | 0 | 0 | 0 | 0 | 0 | 0 | 0 | 0 | 0 |
| Wade Hampton Census Area (part)..... | 0 | 0.0 | 0 | 0 | 0 | 0 | 0 | 0 | 0 | 0 | 0 |
| Circle ANVSA, AK..... | 88 | 31.3 | 10 | 16 | 7 | 5 | 10 | 5 | 16 | 5 | 5 |
| Yukon-Koyukuk Census Area (part)..... | 88 | 31.3 | 10 | 16 | 7 | 5 | 10 | 5 | 16 | 5 | 5 |
| Clarks Point ANVSA, AK..... | 55 | 33.5 | 3 | 13 | 3 | 3 | 6 | 3 | 9 | 10 | 1 |
| Dillingham Census Area (part)..... | 55 | 33.5 | 3 | 13 | 3 | 3 | 6 | 3 | 9 | 10 | 1 |
| Copper Center ANVSA, AK..... | 168 | 26.5 | 16 | 47 | 8 | 10 | 18 | 20 | 28 | 5 | 6 |
| Valdez-Cordova Census Area (part)..... | 168 | 26.5 | 16 | 47 | 8 | 10 | 18 | 20 | 28 | 5 | 6 |
| Council ANVSA, AK..... | 0 | 0.0 | 0 | 0 | 0 | 0 | 0 | 0 | 0 | 0 | 0 |
| Nome Census Area (part)..... | 0 | 0.0 | 0 | 0 | 0 | 0 | 0 | 0 | 0 | 0 | 0 |
| Craig ANVSA, AK..... | 276 | 38.0 | 22 | 53 | 8 | 21 | 29 | 34 | 50 | 21 | 16 |
| Prince of Wales-Hyder Census Area (part).. | 276 | 38.0 | 22 | 53 | 8 | 21 | 29 | 34 | 50 | 21 | 16 |
| Crooked Creek ANVSA, AK..... | 88 | 26.0 | 4 | 25 | 9 | 6 | 6 | 8 | 18 | 3 | 3 |
| Bethel Census Area (part)..... | 88 | 26.0 | 4 | 25 | 9 | 6 | 6 | 8 | 18 | 3 | 3 |

Table 17.

Age and Sex for the American Indian and Alaska Native Population (One Race): 2010—Con.

[For information on confidentiality protection, nonsampling error, and definitions, see Selected Appendixes at <www.census.gov/prod/cen2010/cph-1-a.pdf>]

| Age—Con | | | Age and sex | | | | | | Percent of population | | American Indian Area/Alaska Native Area Borough and Census Area |
|----------------|----------------|-------------------|-------------|-----------------------|-------------------|--------|-------------------|--------|-----------------------|-------------------|---|
| | | | All ages | | 18 years and over | | 65 years and over | | | | |
| | | | Female | Males per 100 females | Total | Female | Total | Female | | | |
| 65 to 74 years | 75 to 84 years | 85 years and over | | | | | | | Under 18 years | 65 years and over | |
| | | | | | | | | | | | ALASKA NATIVE VILLAGE STATISTICAL AREA—Con. |
| 0 | 0 | 0 | 0 | (X) | 0 | 0 | 0 | 0 | (X) | (X) | Bill Moore's ANVSA, AK |
| 0 | 0 | 0 | 0 | (X) | 0 | 0 | 0 | 0 | (X) | (X) | Wade Hampton Census Area (part) |
| 1 | 0 | 0 | 15 | 120.0 | 30 | 12 | 1 | 1 | 9.1 | 3.0 | Birch Creek ANVSA, AK |
| 1 | 0 | 0 | 15 | 120.0 | 30 | 12 | 1 | 1 | 9.1 | 3.0 | Yukon-Koyukuk Census Area (part) |
| 7 | 5 | 1 | 174 | 104.0 | 203 | 98 | 13 | 6 | 42.8 | 3.7 | Brevig Mission ANVSA, AK |
| 7 | 5 | 1 | 174 | 104.0 | 203 | 98 | 13 | 6 | 42.8 | 3.7 | Nome Census Area (part) |
| 9 | 4 | 3 | 175 | 126.9 | 221 | 95 | 16 | 11 | 44.3 | 4.0 | Buckland ANVSA, AK |
| 9 | 4 | 3 | 175 | 126.9 | 221 | 95 | 16 | 11 | 44.3 | 4.0 | Northwest Arctic Borough (part) |
| 7 | 4 | 0 | 19 | 78.9 | 29 | 16 | 11 | 6 | 14.7 | 32.4 | Cantwell ANVSA, AK |
| 7 | 4 | 0 | 19 | 78.9 | 29 | 16 | 11 | 6 | 14.7 | 32.4 | Denali Borough (part) |
| 0 | 0 | 0 | 0 | (X) | 0 | 0 | 0 | 0 | (X) | (X) | Canyon Village ANVSA, AK |
| 0 | 0 | 0 | 0 | (X) | 0 | 0 | 0 | 0 | (X) | (X) | Yukon-Koyukuk Census Area (part) |
| 2 | 4 | 0 | 30 | 96.7 | 39 | 18 | 6 | 4 | 33.9 | 10.2 | Chalkyitsik ANVSA, AK |
| 2 | 4 | 0 | 30 | 96.7 | 39 | 18 | 6 | 4 | 33.9 | 10.2 | Yukon-Koyukuk Census Area (part) |
| 20 | 4 | 2 | 200 | 100.0 | 243 | 121 | 26 | 14 | 39.3 | 6.5 | Chefornak ANVSA, AK |
| 20 | 4 | 2 | 200 | 100.0 | 243 | 121 | 26 | 14 | 39.3 | 6.5 | Bethel Census Area (part) |
| 3 | 0 | 1 | 21 | 90.5 | 27 | 14 | 4 | 1 | 32.5 | 10.0 | Chenega ANVSA, AK |
| 3 | 0 | 1 | 21 | 90.5 | 27 | 14 | 4 | 1 | 32.5 | 10.0 | Valdez-Cordova Census Area (part) |
| 14 | 10 | 2 | 410 | 117.1 | 506 | 215 | 26 | 16 | 43.1 | 2.9 | Chevak ANVSA, AK |
| 14 | 10 | 2 | 410 | 117.1 | 506 | 215 | 26 | 16 | 43.1 | 2.9 | Wade Hampton Census Area (part) |
| 41 | 19 | 5 | 624 | 119.4 | 950 | 428 | 65 | 33 | 30.6 | 4.7 | Chickaloon ANVSA, AK |
| 41 | 19 | 5 | 624 | 119.4 | 950 | 428 | 65 | 33 | 30.6 | 4.7 | Matanuska-Susitna Borough (part) |
| 3 | 2 | 1 | 28 | 85.7 | 41 | 22 | 6 | 2 | 21.2 | 11.5 | Chignik ANVSA, AK |
| 3 | 2 | 1 | 28 | 85.7 | 41 | 22 | 6 | 2 | 21.2 | 11.5 | Lake and Peninsula Borough (part) |
| 2 | 3 | 1 | 20 | 145.0 | 35 | 13 | 6 | 3 | 28.6 | 12.2 | Chignik Lagoon ANVSA, AK |
| 2 | 3 | 1 | 20 | 145.0 | 35 | 13 | 6 | 3 | 28.6 | 12.2 | Lake and Peninsula Borough (part) |
| 6 | 1 | 1 | 30 | 130.0 | 50 | 25 | 8 | 4 | 27.5 | 11.6 | Chignik Lake ANVSA, AK |
| 6 | 1 | 1 | 30 | 130.0 | 50 | 25 | 8 | 4 | 27.5 | 11.6 | Lake and Peninsula Borough (part) |
| 7 | 3 | 1 | 35 | 122.9 | 67 | 28 | 11 | 6 | 14.1 | 14.1 | Chilkat ANVSA, AK |
| 0 | 0 | 0 | 1 | 100.0 | 2 | 1 | 0 | 0 | 0.0 | 0.0 | Haines Borough (part) |
| 7 | 3 | 1 | 34 | 123.5 | 65 | 27 | 11 | 6 | 14.5 | 14.5 | Hoonah-Angoon Census Area (part) |
| 8 | 3 | 0 | 26 | 165.4 | 51 | 19 | 11 | 4 | 26.1 | 15.9 | Chilkoot ANVSA, AK |
| 8 | 3 | 0 | 26 | 165.4 | 51 | 19 | 11 | 4 | 26.1 | 15.9 | Haines Borough (part) |
| 3 | 5 | 0 | 23 | 82.6 | 35 | 18 | 8 | 5 | 16.7 | 19.0 | Chistochina ANVSA, AK |
| 3 | 5 | 0 | 23 | 82.6 | 35 | 18 | 8 | 5 | 16.7 | 19.0 | Valdez-Cordova Census Area (part) |
| 0 | 0 | 0 | 13 | 84.6 | 14 | 8 | 0 | 0 | 41.7 | 0.0 | Chitina ANVSA, AK |
| 0 | 0 | 0 | 13 | 84.6 | 14 | 8 | 0 | 0 | 41.7 | 0.0 | Valdez-Cordova Census Area (part) |
| 2 | 3 | 0 | 58 | 79.3 | 62 | 33 | 5 | 5 | 40.4 | 4.8 | Chuathbaluk ANVSA, AK |
| 2 | 3 | 0 | 58 | 79.3 | 62 | 33 | 5 | 5 | 40.4 | 4.8 | Bethel Census Area (part) |
| 0 | 0 | 0 | 0 | (X) | 0 | 0 | 0 | 0 | (X) | (X) | Chulloonawick ANVSA, AK |
| 0 | 0 | 0 | 0 | (X) | 0 | 0 | 0 | 0 | (X) | (X) | Wade Hampton Census Area (part) |
| 7 | 2 | 0 | 47 | 87.2 | 62 | 28 | 9 | 1 | 29.5 | 10.2 | Circle ANVSA, AK |
| 7 | 2 | 0 | 47 | 87.2 | 62 | 28 | 9 | 1 | 29.5 | 10.2 | Yukon-Koyukuk Census Area (part) |
| 0 | 4 | 0 | 28 | 96.4 | 39 | 18 | 4 | 3 | 29.1 | 7.3 | Clarks Point ANVSA, AK |
| 0 | 4 | 0 | 28 | 96.4 | 39 | 18 | 4 | 3 | 29.1 | 7.3 | Dillingham Census Area (part) |
| 3 | 4 | 3 | 81 | 107.4 | 105 | 47 | 10 | 7 | 37.5 | 6.0 | Copper Center ANVSA, AK |
| 3 | 4 | 3 | 81 | 107.4 | 105 | 47 | 10 | 7 | 37.5 | 6.0 | Valdez-Cordova Census Area (part) |
| 0 | 0 | 0 | 0 | (X) | 0 | 0 | 0 | 0 | (X) | (X) | Council ANVSA, AK |
| 0 | 0 | 0 | 0 | (X) | 0 | 0 | 0 | 0 | (X) | (X) | Nome Census Area (part) |
| 15 | 5 | 2 | 140 | 97.1 | 201 | 105 | 22 | 10 | 27.2 | 8.0 | Craig ANVSA, AK |
| 15 | 5 | 2 | 140 | 97.1 | 201 | 105 | 22 | 10 | 27.2 | 8.0 | Prince of Wales-Hyder Census Area (part) |
| 2 | 2 | 2 | 40 | 120.0 | 59 | 26 | 6 | 3 | 33.0 | 6.8 | Crooked Creek ANVSA, AK |
| 2 | 2 | 2 | 40 | 120.0 | 59 | 26 | 6 | 3 | 33.0 | 6.8 | Bethel Census Area (part) |

Table 17.

Age and Sex for the American Indian and Alaska Native Population (One Race): 2010—Con.

[For information on confidentiality protection, nonsampling error, and definitions, see Selected Appendixes at <www.census.gov/prod/cen2010/cph-1-a.pdf>]

| American Indian Area/Alaska Native Area Borough and Census Area | American Indian and Alaska Native population (one race) | Median age | Age | | | | | | | | |
|--|---|---------------|------------------|------------------|-------------------|-------------------|-------------------|-------------------|-------------------|-------------------|-------------------|
| | | | Under 5 years | 5 to 17 years | 18 to 20 years | 21 to 24 years | 25 to 34 years | 35 to 44 years | 45 to 54 years | 55 to 59 years | 60 to 64 years |
| ALASKA NATIVE VILLAGE STATISTICAL AREA—Con. | | | | | | | | | | | |
| Deering ANVSA, AK..... | 106 | 34.5 | 8 | 23 | 7 | 7 | 8 | 16 | 15 | 5 | 7 |
| Northwest Arctic Borough (part)..... | 106 | 34.5 | 8 | 23 | 7 | 7 | 8 | 16 | 15 | 5 | 7 |
| Dillingham ANVSA, AK..... | 1,333 | 26.5 | 125 | 347 | 86 | 78 | 154 | 134 | 181 | 73 | 44 |
| Dillingham Census Area (part)..... | 1,333 | 26.5 | 125 | 347 | 86 | 78 | 154 | 134 | 181 | 73 | 44 |
| Dot Lake ANVSA, AK..... | 51 | 26.5 | 2 | 21 | 0 | 1 | 9 | 3 | 10 | 1 | 1 |
| Southeast Fairbanks Census Area (part).... | 51 | 26.5 | 2 | 21 | 0 | 1 | 9 | 3 | 10 | 1 | 1 |
| Douglas ANVSA, AK..... | 627 | 32.1 | 51 | 116 | 30 | 37 | 115 | 64 | 91 | 45 | 33 |
| Juneau City and Borough (part)..... | 627 | 32.1 | 51 | 116 | 30 | 37 | 115 | 64 | 91 | 45 | 33 |
| Eagle ANVSA, AK..... | 26 | 51.0 | 1 | 4 | 0 | 0 | 2 | 2 | 8 | 3 | 1 |
| Southeast Fairbanks Census Area (part).... | 26 | 51.0 | 1 | 4 | 0 | 0 | 2 | 2 | 8 | 3 | 1 |
| Eek ANVSA, AK..... | 289 | 26.3 | 31 | 73 | 25 | 13 | 29 | 30 | 35 | 13 | 16 |
| Bethel Census Area (part)..... | 289 | 26.3 | 31 | 73 | 25 | 13 | 29 | 30 | 35 | 13 | 16 |
| Egegik ANVSA, AK..... | 43 | 47.2 | 1 | 6 | 4 | 1 | 4 | 4 | 12 | 1 | 1 |
| Lake and Peninsula Borough (part)..... | 43 | 47.2 | 1 | 6 | 4 | 1 | 4 | 4 | 12 | 1 | 1 |
| Eklutna ANVSA, AK..... | 40 | 45.5 | 4 | 3 | 0 | 3 | 3 | 7 | 9 | 3 | 1 |
| Anchorage Municipality (part)..... | 40 | 45.5 | 4 | 3 | 0 | 3 | 3 | 7 | 9 | 3 | 1 |
| Ekuk ANVSA, AK..... | 2 | 82.0 | 0 | 0 | 0 | 0 | 0 | 0 | 0 | 0 | 0 |
| Dillingham Census Area (part)..... | 2 | 82.0 | 0 | 0 | 0 | 0 | 0 | 0 | 0 | 0 | 0 |
| Ekwok ANVSA, AK..... | 104 | 27.0 | 8 | 27 | 8 | 7 | 8 | 8 | 23 | 4 | 1 |
| Dillingham Census Area (part)..... | 104 | 27.0 | 8 | 27 | 8 | 7 | 8 | 8 | 23 | 4 | 1 |
| Elim ANVSA, AK..... | 296 | 22.9 | 48 | 70 | 19 | 24 | 45 | 21 | 30 | 17 | 9 |
| Nome Census Area (part)..... | 296 | 22.9 | 48 | 70 | 19 | 24 | 45 | 21 | 30 | 17 | 9 |
| Emmonak ANVSA, AK..... | 734 | 23.6 | 65 | 215 | 54 | 50 | 79 | 88 | 82 | 32 | 18 |
| Wade Hampton Census Area (part)..... | 734 | 23.6 | 65 | 215 | 54 | 50 | 79 | 88 | 82 | 32 | 18 |
| Evansville ANVSA, AK..... | 7 | 50.5 | 0 | 1 | 0 | 0 | 1 | 0 | 3 | 1 | 0 |
| Yukon-Koyukuk Census Area (part)..... | 7 | 50.5 | 0 | 1 | 0 | 0 | 1 | 0 | 3 | 1 | 0 |
| Eyak ANVSA, AK..... | 4 | 35.5 | 0 | 0 | 2 | 0 | 0 | 0 | 2 | 0 | 0 |
| Valdez-Cordova Census Area (part)..... | 4 | 35.5 | 0 | 0 | 2 | 0 | 0 | 0 | 2 | 0 | 0 |
| False Pass ANVSA, AK..... | 27 | 32.3 | 3 | 5 | 1 | 1 | 8 | 1 | 1 | 2 | 3 |
| Aleutians East Borough (part)..... | 27 | 32.3 | 3 | 5 | 1 | 1 | 8 | 1 | 1 | 2 | 3 |
| Fort Yukon ANVSA, AK..... | 520 | 31.8 | 47 | 113 | 27 | 25 | 71 | 54 | 84 | 27 | 34 |
| Yukon-Koyukuk Census Area (part)..... | 520 | 31.8 | 47 | 113 | 27 | 25 | 71 | 54 | 84 | 27 | 34 |
| Gakona ANVSA, AK..... | 34 | 38.5 | 3 | 5 | 1 | 2 | 4 | 5 | 1 | 4 | 5 |
| Valdez-Cordova Census Area (part)..... | 34 | 38.5 | 3 | 5 | 1 | 2 | 4 | 5 | 1 | 4 | 5 |
| Galena ANVSA, AK..... | 299 | 35.1 | 15 | 71 | 9 | 18 | 36 | 32 | 53 | 19 | 9 |
| Yukon-Koyukuk Census Area (part)..... | 299 | 35.1 | 15 | 71 | 9 | 18 | 36 | 32 | 53 | 19 | 9 |
| Gambell ANVSA, AK..... | 651 | 23.7 | 82 | 185 | 31 | 44 | 85 | 68 | 64 | 36 | 21 |
| Nome Census Area (part)..... | 651 | 23.7 | 82 | 185 | 31 | 44 | 85 | 68 | 64 | 36 | 21 |
| Georgetown ANVSA, AK..... | 2 | 86.0 | 0 | 0 | 0 | 0 | 0 | 0 | 0 | 0 | 0 |
| Bethel Census Area (part)..... | 2 | 86.0 | 0 | 0 | 0 | 0 | 0 | 0 | 0 | 0 | 0 |
| Golovin ANVSA, AK..... | 145 | 22.8 | 17 | 45 | 6 | 7 | 15 | 19 | 17 | 4 | 8 |
| Nome Census Area (part)..... | 145 | 22.8 | 17 | 45 | 6 | 7 | 15 | 19 | 17 | 4 | 8 |
| Goodnews Bay ANVSA, AK..... | 230 | 26.1 | 34 | 44 | 13 | 19 | 29 | 25 | 33 | 8 | 9 |
| Bethel Census Area (part)..... | 230 | 26.1 | 34 | 44 | 13 | 19 | 29 | 25 | 33 | 8 | 9 |
| Grayling ANVSA, AK..... | 169 | 23.1 | 22 | 42 | 13 | 16 | 17 | 14 | 20 | 6 | 5 |
| Yukon-Koyukuk Census Area (part)..... | 169 | 23.1 | 22 | 42 | 13 | 16 | 17 | 14 | 20 | 6 | 5 |
| Gulkana ANVSA, AK..... | 97 | 26.3 | 11 | 25 | 3 | 8 | 15 | 5 | 14 | 1 | 6 |
| Valdez-Cordova Census Area (part)..... | 97 | 26.3 | 11 | 25 | 3 | 8 | 15 | 5 | 14 | 1 | 6 |
| Hamilton ANVSA, AK..... | 0 | 0.0 | 0 | 0 | 0 | 0 | 0 | 0 | 0 | 0 | 0 |
| Wade Hampton Census Area (part)..... | 0 | 0.0 | 0 | 0 | 0 | 0 | 0 | 0 | 0 | 0 | 0 |
| Healy Lake ANVSA, AK..... | 11 | 41.5 | 1 | 0 | 0 | 1 | 3 | 1 | 3 | 1 | 0 |
| Southeast Fairbanks Census Area (part).... | 11 | 41.5 | 1 | 0 | 0 | 1 | 3 | 1 | 3 | 1 | 0 |

Table 17.

Age and Sex for the American Indian and Alaska Native Population (One Race): 2010—Con.

[For information on confidentiality protection, nonsampling error, and definitions, see Selected Appendixes at <www.census.gov/prod/cen2010/cph-1-a.pdf>]

| Age—Con | | | Age and sex | | | | | | Percent of population | | American Indian Area/Alaska Native Area Borough and Census Area |
|---|----------------|-------------------|-------------|-----------------------|-------------------|--------|-------------------|--------|-----------------------|-------------------|---|
| | | | All ages | | 18 years and over | | 65 years and over | | | | |
| | | | Female | Males per 100 females | Total | Female | Total | Female | | | |
| 65 to 74 years | 75 to 84 years | 85 years and over | | | | | | | Under 18 years | 65 years and over | |
| ALASKA NATIVE VILLAGE STATISTICAL AREA—Con. | | | | | | | | | | | |
| 8 | 2 | 0 | 45 | 135.6 | 75 | 31 | 10 | 5 | 29.2 | 9.4 | Deering ANVSA, AK |
| 8 | 2 | 0 | 45 | 135.6 | 75 | 31 | 10 | 5 | 29.2 | 9.4 | Northwest Arctic Borough (part) |
| 70 | 33 | 8 | 687 | 94.0 | 861 | 453 | 111 | 56 | 35.4 | 8.3 | Dillingham ANVSA, AK |
| 70 | 33 | 8 | 687 | 94.0 | 861 | 453 | 111 | 56 | 35.4 | 8.3 | Dillingham Census Area (part) |
| 2 | 1 | 0 | 23 | 121.7 | 28 | 13 | 3 | 1 | 45.1 | 5.9 | Dot Lake ANVSA, AK |
| 2 | 1 | 0 | 23 | 121.7 | 28 | 13 | 3 | 1 | 45.1 | 5.9 | Southeast Fairbanks Census Area (part) |
| 31 | 10 | 4 | 341 | 83.9 | 460 | 257 | 45 | 30 | 26.6 | 7.2 | Douglas ANVSA, AK |
| 31 | 10 | 4 | 341 | 83.9 | 460 | 257 | 45 | 30 | 26.6 | 7.2 | Juneau City and Borough (part) |
| 5 | 0 | 0 | 13 | 100.0 | 21 | 9 | 5 | 3 | 19.2 | 19.2 | Eagle ANVSA, AK |
| 5 | 0 | 0 | 13 | 100.0 | 21 | 9 | 5 | 3 | 19.2 | 19.2 | Southeast Fairbanks Census Area (part) |
| 16 | 6 | 2 | 135 | 114.1 | 185 | 82 | 24 | 10 | 36.0 | 8.3 | Eek ANVSA, AK |
| 16 | 6 | 2 | 135 | 114.1 | 185 | 82 | 24 | 10 | 36.0 | 8.3 | Bethel Census Area (part) |
| 8 | 1 | 0 | 17 | 152.9 | 36 | 16 | 9 | 3 | 16.3 | 20.9 | Egegik ANVSA, AK |
| 8 | 1 | 0 | 17 | 152.9 | 36 | 16 | 9 | 3 | 16.3 | 20.9 | Lake and Peninsula Borough (part) |
| 3 | 3 | 1 | 23 | 73.9 | 33 | 19 | 7 | 6 | 17.5 | 17.5 | Eklutna ANVSA, AK |
| 3 | 3 | 1 | 23 | 73.9 | 33 | 19 | 7 | 6 | 17.5 | 17.5 | Anchorage Municipality (part) |
| 0 | 2 | 0 | 1 | 100.0 | 2 | 1 | 2 | 1 | 0.0 | 100.0 | Ekuk ANVSA, AK |
| 0 | 2 | 0 | 1 | 100.0 | 2 | 1 | 2 | 1 | 0.0 | 100.0 | Dillingham Census Area (part) |
| 7 | 3 | 0 | 49 | 112.2 | 69 | 34 | 10 | 5 | 33.7 | 9.6 | Ekwok ANVSA, AK |
| 7 | 3 | 0 | 49 | 112.2 | 69 | 34 | 10 | 5 | 33.7 | 9.6 | Dillingham Census Area (part) |
| 7 | 4 | 2 | 130 | 127.7 | 178 | 78 | 13 | 8 | 39.9 | 4.4 | Elim ANVSA, AK |
| 7 | 4 | 2 | 130 | 127.7 | 178 | 78 | 13 | 8 | 39.9 | 4.4 | Nome Census Area (part) |
| 35 | 14 | 2 | 320 | 129.4 | 454 | 203 | 51 | 25 | 38.1 | 6.9 | Emmonak ANVSA, AK |
| 35 | 14 | 2 | 320 | 129.4 | 454 | 203 | 51 | 25 | 38.1 | 6.9 | Wade Hampton Census Area (part) |
| 1 | 0 | 0 | 5 | 40.0 | 6 | 4 | 1 | 0 | 14.3 | 14.3 | Evansville ANVSA, AK |
| 1 | 0 | 0 | 5 | 40.0 | 6 | 4 | 1 | 0 | 14.3 | 14.3 | Yukon-Koyukuk Census Area (part) |
| 0 | 0 | 0 | 2 | 100.0 | 4 | 2 | 0 | 0 | 0.0 | 0.0 | Eyak ANVSA, AK |
| 0 | 0 | 0 | 2 | 100.0 | 4 | 2 | 0 | 0 | 0.0 | 0.0 | Valdez-Cordova Census Area (part) |
| 2 | 0 | 0 | 12 | 125.0 | 19 | 9 | 2 | 1 | 29.6 | 7.4 | False Pass ANVSA, AK |
| 2 | 0 | 0 | 12 | 125.0 | 19 | 9 | 2 | 1 | 29.6 | 7.4 | Aleutians East Borough (part) |
| 23 | 11 | 4 | 235 | 121.3 | 360 | 159 | 38 | 13 | 30.8 | 7.3 | Fort Yukon ANVSA, AK |
| 23 | 11 | 4 | 235 | 121.3 | 360 | 159 | 38 | 13 | 30.8 | 7.3 | Yukon-Koyukuk Census Area (part) |
| 4 | 0 | 0 | 16 | 112.5 | 26 | 11 | 4 | 2 | 23.5 | 11.8 | Gakona ANVSA, AK |
| 4 | 0 | 0 | 16 | 112.5 | 26 | 11 | 4 | 2 | 23.5 | 11.8 | Valdez-Cordova Census Area (part) |
| 26 | 10 | 1 | 148 | 102.0 | 213 | 106 | 37 | 20 | 28.8 | 12.4 | Galena ANVSA, AK |
| 26 | 10 | 1 | 148 | 102.0 | 213 | 106 | 37 | 20 | 28.8 | 12.4 | Yukon-Koyukuk Census Area (part) |
| 21 | 11 | 3 | 302 | 115.6 | 384 | 159 | 35 | 15 | 41.0 | 5.4 | Gambell ANVSA, AK |
| 21 | 11 | 3 | 302 | 115.6 | 384 | 159 | 35 | 15 | 41.0 | 5.4 | Nome Census Area (part) |
| 0 | 1 | 1 | 1 | 100.0 | 2 | 1 | 2 | 1 | 0.0 | 100.0 | Georgetown ANVSA, AK |
| 0 | 1 | 1 | 1 | 100.0 | 2 | 1 | 2 | 1 | 0.0 | 100.0 | Bethel Census Area (part) |
| 5 | 1 | 1 | 67 | 116.4 | 83 | 34 | 7 | 3 | 42.8 | 4.8 | Golovin ANVSA, AK |
| 5 | 1 | 1 | 67 | 116.4 | 83 | 34 | 7 | 3 | 42.8 | 4.8 | Nome Census Area (part) |
| 10 | 4 | 2 | 102 | 125.5 | 152 | 69 | 16 | 10 | 33.9 | 7.0 | Goodnews Bay ANVSA, AK |
| 10 | 4 | 2 | 102 | 125.5 | 152 | 69 | 16 | 10 | 33.9 | 7.0 | Bethel Census Area (part) |
| 7 | 6 | 1 | 82 | 106.1 | 105 | 48 | 14 | 6 | 37.9 | 8.3 | Grayling ANVSA, AK |
| 7 | 6 | 1 | 82 | 106.1 | 105 | 48 | 14 | 6 | 37.9 | 8.3 | Yukon-Koyukuk Census Area (part) |
| 4 | 3 | 2 | 46 | 110.9 | 61 | 29 | 9 | 3 | 37.1 | 9.3 | Gulkana ANVSA, AK |
| 4 | 3 | 2 | 46 | 110.9 | 61 | 29 | 9 | 3 | 37.1 | 9.3 | Valdez-Cordova Census Area (part) |
| 0 | 0 | 0 | 0 | (X) | 0 | 0 | 0 | 0 | (X) | (X) | Hamilton ANVSA, AK |
| 0 | 0 | 0 | 0 | (X) | 0 | 0 | 0 | 0 | (X) | (X) | Wade Hampton Census Area (part) |
| 1 | 0 | 0 | 4 | 175.0 | 10 | 3 | 1 | 0 | 9.1 | 9.1 | Healy Lake ANVSA, AK |
| 1 | 0 | 0 | 4 | 175.0 | 10 | 3 | 1 | 0 | 9.1 | 9.1 | Southeast Fairbanks Census Area (part) |

Table 17.

Age and Sex for the American Indian and Alaska Native Population (One Race): 2010—Con.

[For information on confidentiality protection, nonsampling error, and definitions, see Selected Appendixes at <www.census.gov/prod/cen2010/cph-1-a.pdf>]

| American Indian Area/Alaska Native Area Borough and Census Area | American Indian and Alaska Native population (one race) | Median age | Age | | | | | | | | |
|--|---|---------------|------------------|------------------|-------------------|-------------------|-------------------|-------------------|-------------------|-------------------|-------------------|
| | | | Under 5 years | 5 to 17 years | 18 to 20 years | 21 to 24 years | 25 to 34 years | 35 to 44 years | 45 to 54 years | 55 to 59 years | 60 to 64 years |
| ALASKA NATIVE VILLAGE STATISTICAL AREA—Con. | | | | | | | | | | | |
| Holy Cross ANVSA, AK..... | 163 | 27.5 | 11 | 48 | 7 | 12 | 14 | 16 | 17 | 18 | 6 |
| Yukon-Koyukuk Census Area (part)..... | 163 | 27.5 | 11 | 48 | 7 | 12 | 14 | 16 | 17 | 18 | 6 |
| Hoonah ANVSA, AK..... | 399 | 43.5 | 17 | 60 | 18 | 22 | 48 | 45 | 70 | 29 | 28 |
| Hoonah-Angoon Census Area (part)..... | 399 | 43.5 | 17 | 60 | 18 | 22 | 48 | 45 | 70 | 29 | 28 |
| Hooper Bay ANVSA, AK..... | 1,034 | 21.8 | 114 | 307 | 71 | 95 | 116 | 86 | 129 | 38 | 26 |
| Wade Hampton Census Area (part)..... | 1,034 | 21.8 | 114 | 307 | 71 | 95 | 116 | 86 | 129 | 38 | 26 |
| Hughes ANVSA, AK..... | 75 | 32.3 | 7 | 9 | 3 | 8 | 12 | 5 | 9 | 5 | 6 |
| Yukon-Koyukuk Census Area (part)..... | 75 | 32.3 | 7 | 9 | 3 | 8 | 12 | 5 | 9 | 5 | 6 |
| Huslia ANVSA, AK..... | 254 | 24.0 | 33 | 69 | 13 | 14 | 32 | 22 | 22 | 13 | 10 |
| Yukon-Koyukuk Census Area (part)..... | 254 | 24.0 | 33 | 69 | 13 | 14 | 32 | 22 | 22 | 13 | 10 |
| Hydaburg ANVSA, AK..... | 290 | 30.3 | 32 | 53 | 17 | 15 | 45 | 25 | 40 | 20 | 10 |
| Prince of Wales-Hyder Census Area (part).. | 290 | 30.3 | 32 | 53 | 17 | 15 | 45 | 25 | 40 | 20 | 10 |
| Igiugig ANVSA, AK..... | 20 | 42.0 | 1 | 2 | 2 | 1 | 2 | 3 | 5 | 0 | 1 |
| Lake and Peninsula Borough (part)..... | 20 | 42.0 | 1 | 2 | 2 | 1 | 2 | 3 | 5 | 0 | 1 |
| Iliamna ANVSA, AK..... | 59 | 25.5 | 8 | 13 | 4 | 4 | 6 | 8 | 8 | 2 | 2 |
| Lake and Peninsula Borough (part)..... | 59 | 25.5 | 8 | 13 | 4 | 4 | 6 | 8 | 8 | 2 | 2 |
| Inalik ANVSA, AK..... | 106 | 23.5 | 14 | 30 | 3 | 7 | 15 | 18 | 5 | 3 | 3 |
| Nome Census Area (part)..... | 106 | 23.5 | 14 | 30 | 3 | 7 | 15 | 18 | 5 | 3 | 3 |
| Ivanof Bay ANVSA, AK..... | 7 | 57.3 | 0 | 2 | 0 | 1 | 0 | 0 | 0 | 2 | 2 |
| Lake and Peninsula Borough (part)..... | 7 | 57.3 | 0 | 2 | 0 | 1 | 0 | 0 | 0 | 2 | 2 |
| Kake ANVSA, AK..... | 385 | 42.1 | 20 | 60 | 22 | 21 | 34 | 57 | 62 | 27 | 33 |
| Petersburg Census Area (part)..... | 385 | 42.1 | 20 | 60 | 22 | 21 | 34 | 57 | 62 | 27 | 33 |
| Kaktovik ANVSA, AK..... | 212 | 28.5 | 13 | 53 | 16 | 15 | 23 | 28 | 32 | 11 | 5 |
| North Slope Borough (part)..... | 212 | 28.5 | 13 | 53 | 16 | 15 | 23 | 28 | 32 | 11 | 5 |
| Kalskag ANVSA, AK..... | 171 | 23.6 | 17 | 50 | 9 | 13 | 21 | 14 | 26 | 5 | 4 |
| Bethel Census Area (part)..... | 171 | 23.6 | 17 | 50 | 9 | 13 | 21 | 14 | 26 | 5 | 4 |
| Kaltag ANVSA, AK..... | 174 | 31.8 | 17 | 31 | 10 | 7 | 28 | 23 | 25 | 10 | 9 |
| Yukon-Koyukuk Census Area (part)..... | 174 | 31.8 | 17 | 31 | 10 | 7 | 28 | 23 | 25 | 10 | 9 |
| Karluk ANVSA, AK..... | 35 | 18.3 | 1 | 16 | 3 | 1 | 3 | 7 | 0 | 2 | 1 |
| Kodiak Island Borough (part)..... | 35 | 18.3 | 1 | 16 | 3 | 1 | 3 | 7 | 0 | 2 | 1 |
| Kasaan ANVSA, AK..... | 17 | 21.8 | 0 | 4 | 3 | 2 | 1 | 1 | 2 | 0 | 0 |
| Prince of Wales-Hyder Census Area (part).. | 17 | 21.8 | 0 | 4 | 3 | 2 | 1 | 1 | 2 | 0 | 0 |
| Kasigluk ANVSA, AK..... | 539 | 21.6 | 79 | 155 | 31 | 40 | 67 | 47 | 57 | 17 | 11 |
| Bethel Census Area (part)..... | 539 | 21.6 | 79 | 155 | 31 | 40 | 67 | 47 | 57 | 17 | 11 |
| Kenaitze ANVSA, AK..... | 2,001 | 29.6 | 149 | 461 | 120 | 145 | 245 | 259 | 274 | 117 | 107 |
| Kenai Peninsula Borough (part)..... | 2,001 | 29.6 | 149 | 461 | 120 | 145 | 245 | 259 | 274 | 117 | 107 |
| Ketchikan ANVSA, AK..... | 1,692 | 32.3 | 139 | 359 | 76 | 96 | 242 | 202 | 251 | 104 | 74 |
| Ketchikan Gateway Borough (part)..... | 1,692 | 32.3 | 139 | 359 | 76 | 96 | 242 | 202 | 251 | 104 | 74 |
| Kiana ANVSA, AK..... | 328 | 24.2 | 33 | 103 | 13 | 19 | 40 | 33 | 32 | 14 | 11 |
| Northwest Arctic Borough (part)..... | 328 | 24.2 | 33 | 103 | 13 | 19 | 40 | 33 | 32 | 14 | 11 |
| King Cove ANVSA, AK..... | 360 | 28.8 | 40 | 78 | 15 | 24 | 60 | 35 | 49 | 14 | 11 |
| Aleutians East Borough (part)..... | 360 | 28.8 | 40 | 78 | 15 | 24 | 60 | 35 | 49 | 14 | 11 |
| King Salmon ANVSA, AK..... | 84 | 30.0 | 4 | 27 | 4 | 4 | 7 | 10 | 10 | 8 | 4 |
| Bristol Bay Borough (part)..... | 84 | 30.0 | 4 | 27 | 4 | 4 | 7 | 10 | 10 | 8 | 4 |
| Kipnuk ANVSA, AK..... | 624 | 21.3 | 80 | 192 | 37 | 35 | 62 | 73 | 63 | 26 | 15 |
| Bethel Census Area (part)..... | 624 | 21.3 | 80 | 192 | 37 | 35 | 62 | 73 | 63 | 26 | 15 |
| Kivalina ANVSA, AK..... | 360 | 20.9 | 56 | 91 | 34 | 28 | 43 | 32 | 32 | 16 | 12 |
| Northwest Arctic Borough (part)..... | 360 | 20.9 | 56 | 91 | 34 | 28 | 43 | 32 | 32 | 16 | 12 |
| Klawock ANVSA, AK..... | 327 | 38.3 | 22 | 68 | 12 | 14 | 39 | 39 | 50 | 21 | 12 |
| Prince of Wales-Hyder Census Area (part).. | 327 | 38.3 | 22 | 68 | 12 | 14 | 39 | 39 | 50 | 21 | 12 |
| Knik ANVSA, AK..... | 3,529 | 28.1 | 277 | 935 | 184 | 196 | 477 | 498 | 474 | 188 | 126 |
| Matanuska-Susitna Borough (part)..... | 3,529 | 28.1 | 277 | 935 | 184 | 196 | 477 | 498 | 474 | 188 | 126 |

Table 17.

Age and Sex for the American Indian and Alaska Native Population (One Race): 2010—Con.

[For information on confidentiality protection, nonsampling error, and definitions, see Selected Appendixes at <www.census.gov/prod/cen2010/cph-1-a.pdf>]

| Age—Con | | | | Age and sex | | | | | | Percent of population | | American Indian Area/Alaska Native Area Borough and Census Area |
|---|----------------|-------------------|----------|-----------------------|-------------------|--------|-------------------|--------|----------------|-----------------------|--|---|
| 65 to 74 years | 75 to 84 years | 85 years and over | All ages | | 18 years and over | | 65 years and over | | Under 18 years | 65 years and over | | |
| | | | Female | Males per 100 females | Total | Female | Total | Female | | | | |
| ALASKA NATIVE VILLAGE STATISTICAL AREA—Con. | | | | | | | | | | | | |
| 10 | 4 | 0 | 77 | 111.7 | 104 | 47 | 14 | 7 | 36.2 | 8.6 | Holy Cross ANVSA, AK | |
| 10 | 4 | 0 | 77 | 111.7 | 104 | 47 | 14 | 7 | 36.2 | 8.6 | Yukon-Koyukuk Census Area (part) | |
| 47 | 11 | 4 | 196 | 103.6 | 322 | 157 | 62 | 27 | 19.3 | 15.5 | Hoonah ANVSA, AK | |
| 47 | 11 | 4 | 196 | 103.6 | 322 | 157 | 62 | 27 | 19.3 | 15.5 | Hoonah-Angoon Census Area (part) | |
| 31 | 11 | 10 | 503 | 105.6 | 613 | 296 | 52 | 29 | 40.7 | 5.0 | Hooper Bay ANVSA, AK | |
| 31 | 11 | 10 | 503 | 105.6 | 613 | 296 | 52 | 29 | 40.7 | 5.0 | Wade Hampton Census Area (part) | |
| 5 | 4 | 2 | 38 | 97.4 | 59 | 29 | 11 | 6 | 21.3 | 14.7 | Hughes ANVSA, AK | |
| 5 | 4 | 2 | 38 | 97.4 | 59 | 29 | 11 | 6 | 21.3 | 14.7 | Yukon-Koyukuk Census Area (part) | |
| 12 | 12 | 2 | 131 | 93.9 | 152 | 81 | 26 | 11 | 40.2 | 10.2 | Huslia ANVSA, AK | |
| 12 | 12 | 2 | 131 | 93.9 | 152 | 81 | 26 | 11 | 40.2 | 10.2 | Yukon-Koyukuk Census Area (part) | |
| 21 | 10 | 2 | 131 | 121.4 | 205 | 98 | 33 | 10 | 29.3 | 11.4 | Hydaburg ANVSA, AK | |
| 21 | 10 | 2 | 131 | 121.4 | 205 | 98 | 33 | 10 | 29.3 | 11.4 | Prince of Wales-Hyder Census Area (part) | |
| 1 | 2 | 0 | 8 | 150.0 | 17 | 8 | 3 | 1 | 15.0 | 15.0 | Igiugig ANVSA, AK | |
| 1 | 2 | 0 | 8 | 150.0 | 17 | 8 | 3 | 1 | 15.0 | 15.0 | Lake and Peninsula Borough (part) | |
| 3 | 1 | 0 | 33 | 78.8 | 38 | 18 | 4 | 2 | 35.6 | 6.8 | Iliamna ANVSA, AK | |
| 3 | 1 | 0 | 33 | 78.8 | 38 | 18 | 4 | 2 | 35.6 | 6.8 | Lake and Peninsula Borough (part) | |
| 5 | 3 | 0 | 48 | 120.8 | 62 | 21 | 8 | 3 | 41.5 | 7.5 | Inalik ANVSA, AK | |
| 5 | 3 | 0 | 48 | 120.8 | 62 | 21 | 8 | 3 | 41.5 | 7.5 | Nome Census Area (part) | |
| 0 | 0 | 0 | 3 | 133.3 | 5 | 2 | 0 | 0 | 28.6 | 0.0 | Ivanof Bay ANVSA, AK | |
| 0 | 0 | 0 | 3 | 133.3 | 5 | 2 | 0 | 0 | 28.6 | 0.0 | Lake and Peninsula Borough (part) | |
| 30 | 17 | 2 | 173 | 122.5 | 305 | 138 | 49 | 27 | 20.8 | 12.7 | Kake ANVSA, AK | |
| 30 | 17 | 2 | 173 | 122.5 | 305 | 138 | 49 | 27 | 20.8 | 12.7 | Petersburg Census Area (part) | |
| 8 | 6 | 2 | 100 | 112.0 | 146 | 67 | 16 | 9 | 31.1 | 7.5 | Kaktovik ANVSA, AK | |
| 8 | 6 | 2 | 100 | 112.0 | 146 | 67 | 16 | 9 | 31.1 | 7.5 | North Slope Borough (part) | |
| 7 | 5 | 0 | 89 | 92.1 | 104 | 54 | 12 | 9 | 39.2 | 7.0 | Kalskag ANVSA, AK | |
| 7 | 5 | 0 | 89 | 92.1 | 104 | 54 | 12 | 9 | 39.2 | 7.0 | Bethel Census Area (part) | |
| 4 | 7 | 3 | 69 | 152.2 | 126 | 53 | 14 | 7 | 27.6 | 8.0 | Kaltag ANVSA, AK | |
| 4 | 7 | 3 | 69 | 152.2 | 126 | 53 | 14 | 7 | 27.6 | 8.0 | Yukon-Koyukuk Census Area (part) | |
| 1 | 0 | 0 | 15 | 133.3 | 18 | 10 | 1 | 1 | 48.6 | 2.9 | Karluk ANVSA, AK | |
| 1 | 0 | 0 | 15 | 133.3 | 18 | 10 | 1 | 1 | 48.6 | 2.9 | Kodiak Island Borough (part) | |
| 3 | 1 | 0 | 8 | 112.5 | 13 | 5 | 4 | 3 | 23.5 | 23.5 | Kasaan ANVSA, AK | |
| 3 | 1 | 0 | 8 | 112.5 | 13 | 5 | 4 | 3 | 23.5 | 23.5 | Prince of Wales-Hyder Census Area (part) | |
| 22 | 8 | 5 | 252 | 113.9 | 305 | 145 | 35 | 17 | 43.4 | 6.5 | Kasigluk ANVSA, AK | |
| 22 | 8 | 5 | 252 | 113.9 | 305 | 145 | 35 | 17 | 43.4 | 6.5 | Bethel Census Area (part) | |
| 90 | 25 | 9 | 1,012 | 97.7 | 1,391 | 733 | 124 | 73 | 30.5 | 6.2 | Kenaitze ANVSA, AK | |
| 90 | 25 | 9 | 1,012 | 97.7 | 1,391 | 733 | 124 | 73 | 30.5 | 6.2 | Kenai Peninsula Borough (part) | |
| 77 | 53 | 19 | 873 | 93.8 | 1,194 | 620 | 149 | 85 | 29.4 | 8.8 | Ketchikan ANVSA, AK | |
| 77 | 53 | 19 | 873 | 93.8 | 1,194 | 620 | 149 | 85 | 29.4 | 8.8 | Ketchikan Gateway Borough (part) | |
| 17 | 8 | 5 | 153 | 114.4 | 192 | 87 | 30 | 12 | 41.5 | 9.1 | Kiana ANVSA, AK | |
| 17 | 8 | 5 | 153 | 114.4 | 192 | 87 | 30 | 12 | 41.5 | 9.1 | Northwest Arctic Borough (part) | |
| 18 | 15 | 1 | 175 | 105.7 | 242 | 117 | 34 | 15 | 32.8 | 9.4 | King Cove ANVSA, AK | |
| 18 | 15 | 1 | 175 | 105.7 | 242 | 117 | 34 | 15 | 32.8 | 9.4 | Aleutians East Borough (part) | |
| 3 | 1 | 2 | 47 | 78.7 | 53 | 29 | 6 | 4 | 36.9 | 7.1 | King Salmon ANVSA, AK | |
| 3 | 1 | 2 | 47 | 78.7 | 53 | 29 | 6 | 4 | 36.9 | 7.1 | Bristol Bay Borough (part) | |
| 24 | 17 | 0 | 298 | 109.4 | 352 | 163 | 41 | 22 | 43.6 | 6.6 | Kipnuk ANVSA, AK | |
| 24 | 17 | 0 | 298 | 109.4 | 352 | 163 | 41 | 22 | 43.6 | 6.6 | Bethel Census Area (part) | |
| 11 | 5 | 0 | 189 | 90.5 | 213 | 111 | 16 | 8 | 40.8 | 4.4 | Kivalina ANVSA, AK | |
| 11 | 5 | 0 | 189 | 90.5 | 213 | 111 | 16 | 8 | 40.8 | 4.4 | Northwest Arctic Borough (part) | |
| 31 | 17 | 2 | 157 | 108.3 | 237 | 106 | 50 | 25 | 27.5 | 15.3 | Klawock ANVSA, AK | |
| 31 | 17 | 2 | 157 | 108.3 | 237 | 106 | 50 | 25 | 27.5 | 15.3 | Prince of Wales-Hyder Census Area (part) | |
| 129 | 37 | 8 | 1,825 | 93.4 | 2,317 | 1,234 | 174 | 87 | 34.3 | 4.9 | Knik ANVSA, AK | |
| 129 | 37 | 8 | 1,825 | 93.4 | 2,317 | 1,234 | 174 | 87 | 34.3 | 4.9 | Matanuska-Susitna Borough (part) | |

Table 17.

Age and Sex for the American Indian and Alaska Native Population (One Race): 2010—Con.

[For information on confidentiality protection, nonsampling error, and definitions, see Selected Appendixes at <www.census.gov/prod/cen2010/cph-1-a.pdf>]

| American Indian Area/Alaska Native Area Borough and Census Area | American Indian and Alaska Native population (one race) | Median age | Age | | | | | | | | |
|--|---|---------------|------------------|------------------|-------------------|-------------------|-------------------|-------------------|-------------------|-------------------|-------------------|
| | | | Under 5 years | 5 to 17 years | 18 to 20 years | 21 to 24 years | 25 to 34 years | 35 to 44 years | 45 to 54 years | 55 to 59 years | 60 to 64 years |
| ALASKA NATIVE VILLAGE STATISTICAL AREA—Con. | | | | | | | | | | | |
| Kobuk ANVSA, AK..... | 136 | 20.0 | 21 | 37 | 19 | 9 | 14 | 11 | 13 | 2 | 5 |
| Northwest Arctic Borough (part)..... | 136 | 20.0 | 21 | 37 | 19 | 9 | 14 | 11 | 13 | 2 | 5 |
| Kodiak ANVSA, AK..... | 0 | 0.0 | 0 | 0 | 0 | 0 | 0 | 0 | 0 | 0 | 0 |
| Kodiak Island Borough (part)..... | 0 | 0.0 | 0 | 0 | 0 | 0 | 0 | 0 | 0 | 0 | 0 |
| Kokhanok ANVSA, AK..... | 136 | 27.3 | 16 | 22 | 13 | 10 | 19 | 12 | 23 | 5 | 4 |
| Lake and Peninsula Borough (part)..... | 136 | 27.3 | 16 | 22 | 13 | 10 | 19 | 12 | 23 | 5 | 4 |
| Kongiganak ANVSA, AK..... | 420 | 23.8 | 52 | 119 | 19 | 32 | 52 | 39 | 52 | 21 | 5 |
| Bethel Census Area (part)..... | 420 | 23.8 | 52 | 119 | 19 | 32 | 52 | 39 | 52 | 21 | 5 |
| Kotlik ANVSA, AK..... | 561 | 21.2 | 87 | 149 | 43 | 46 | 54 | 57 | 65 | 16 | 15 |
| Wade Hampton Census Area (part)..... | 561 | 21.2 | 87 | 149 | 43 | 46 | 54 | 57 | 65 | 16 | 15 |
| Kotzebue ANVSA, AK..... | 2,355 | 24.8 | 255 | 572 | 168 | 190 | 308 | 253 | 261 | 96 | 77 |
| Northwest Arctic Borough (part)..... | 2,355 | 24.8 | 255 | 572 | 168 | 190 | 308 | 253 | 261 | 96 | 77 |
| Koyuk ANVSA, AK..... | 295 | 21.4 | 41 | 86 | 18 | 25 | 26 | 32 | 29 | 13 | 8 |
| Nome Census Area (part)..... | 295 | 21.4 | 41 | 86 | 18 | 25 | 26 | 32 | 29 | 13 | 8 |
| Koyukuk ANVSA, AK..... | 93 | 31.8 | 11 | 14 | 4 | 9 | 10 | 7 | 19 | 7 | 2 |
| Yukon-Koyukuk Census Area (part)..... | 93 | 31.8 | 11 | 14 | 4 | 9 | 10 | 7 | 19 | 7 | 2 |
| Kwethluk ANVSA, AK..... | 679 | 23.1 | 82 | 191 | 43 | 45 | 89 | 63 | 69 | 27 | 27 |
| Bethel Census Area (part)..... | 679 | 23.1 | 82 | 191 | 43 | 45 | 89 | 63 | 69 | 27 | 27 |
| Kwigillingok ANVSA, AK..... | 305 | 26.5 | 29 | 83 | 16 | 19 | 30 | 33 | 39 | 19 | 8 |
| Bethel Census Area (part)..... | 305 | 26.5 | 29 | 83 | 16 | 19 | 30 | 33 | 39 | 19 | 8 |
| Kwinhagak ANVSA, AK..... | 625 | 24.4 | 73 | 175 | 35 | 36 | 75 | 75 | 66 | 33 | 16 |
| Bethel Census Area (part)..... | 625 | 24.4 | 73 | 175 | 35 | 36 | 75 | 75 | 66 | 33 | 16 |
| Lake Minchumina ANVSA, AK..... | 2 | 62.5 | 0 | 0 | 0 | 0 | 0 | 0 | 1 | 0 | 0 |
| Yukon-Koyukuk Census Area (part)..... | 2 | 62.5 | 0 | 0 | 0 | 0 | 0 | 0 | 1 | 0 | 0 |
| Larsen Bay ANVSA, AK..... | 62 | 46.0 | 1 | 12 | 3 | 0 | 7 | 7 | 7 | 7 | 5 |
| Kodiak Island Borough (part)..... | 62 | 46.0 | 1 | 12 | 3 | 0 | 7 | 7 | 7 | 7 | 5 |
| Lesnoi ANVSA, AK..... | 0 | 0.0 | 0 | 0 | 0 | 0 | 0 | 0 | 0 | 0 | 0 |
| Kodiak Island Borough (part)..... | 0 | 0.0 | 0 | 0 | 0 | 0 | 0 | 0 | 0 | 0 | 0 |
| Levelock ANVSA, AK..... | 58 | 28.5 | 5 | 13 | 5 | 5 | 4 | 11 | 10 | 1 | 2 |
| Lake and Peninsula Borough (part)..... | 58 | 28.5 | 5 | 13 | 5 | 5 | 4 | 11 | 10 | 1 | 2 |
| Lime Village ANVSA, AK..... | 27 | 38.5 | 3 | 2 | 5 | 2 | 1 | 3 | 5 | 3 | 2 |
| Bethel Census Area (part)..... | 27 | 38.5 | 3 | 2 | 5 | 2 | 1 | 3 | 5 | 3 | 2 |
| Lower Kalskag ANVSA, AK..... | 260 | 26.0 | 30 | 60 | 14 | 20 | 44 | 21 | 30 | 18 | 8 |
| Bethel Census Area (part)..... | 260 | 26.0 | 30 | 60 | 14 | 20 | 44 | 21 | 30 | 18 | 8 |
| McGrath ANVSA, AK..... | 127 | 36.8 | 7 | 27 | 9 | 4 | 11 | 17 | 19 | 12 | 7 |
| Yukon-Koyukuk Census Area (part)..... | 127 | 36.8 | 7 | 27 | 9 | 4 | 11 | 17 | 19 | 12 | 7 |
| Manley Hot Springs ANVSA, AK..... | 12 | 47.0 | 0 | 1 | 1 | 2 | 1 | 1 | 1 | 2 | 0 |
| Yukon-Koyukuk Census Area (part)..... | 12 | 47.0 | 0 | 1 | 1 | 2 | 1 | 1 | 1 | 2 | 0 |
| Manokotak ANVSA, AK..... | 423 | 25.8 | 37 | 105 | 31 | 34 | 49 | 52 | 54 | 13 | 9 |
| Dillingham Census Area (part)..... | 423 | 25.8 | 37 | 105 | 31 | 34 | 49 | 52 | 54 | 13 | 9 |
| Marshall ANVSA, AK..... | 392 | 21.0 | 57 | 119 | 20 | 24 | 56 | 39 | 37 | 15 | 10 |
| Wade Hampton Census Area (part)..... | 392 | 21.0 | 57 | 119 | 20 | 24 | 56 | 39 | 37 | 15 | 10 |
| Mary's Igloo ANVSA, AK..... | 0 | 0.0 | 0 | 0 | 0 | 0 | 0 | 0 | 0 | 0 | 0 |
| Nome Census Area (part)..... | 0 | 0.0 | 0 | 0 | 0 | 0 | 0 | 0 | 0 | 0 | 0 |
| Mekoryuk ANVSA, AK..... | 178 | 41.0 | 15 | 29 | 11 | 6 | 18 | 18 | 37 | 14 | 4 |
| Bethel Census Area (part)..... | 178 | 41.0 | 15 | 29 | 11 | 6 | 18 | 18 | 37 | 14 | 4 |
| Mentasta Lake ANVSA, AK..... | 85 | 30.4 | 11 | 17 | 3 | 6 | 15 | 9 | 8 | 4 | 4 |
| Valdez-Cordova Census Area (part)..... | 85 | 30.4 | 11 | 17 | 3 | 6 | 15 | 9 | 8 | 4 | 4 |
| Minto ANVSA, AK..... | 190 | 29.3 | 20 | 37 | 9 | 16 | 28 | 17 | 21 | 13 | 10 |
| Yukon-Koyukuk Census Area (part)..... | 190 | 29.3 | 20 | 37 | 9 | 16 | 28 | 17 | 21 | 13 | 10 |
| Mountain Village ANVSA, AK..... | 747 | 21.4 | 93 | 210 | 65 | 46 | 72 | 90 | 80 | 22 | 20 |
| Wade Hampton Census Area (part)..... | 747 | 21.4 | 93 | 210 | 65 | 46 | 72 | 90 | 80 | 22 | 20 |

Table 17.

Age and Sex for the American Indian and Alaska Native Population (One Race): 2010—Con.

[For information on confidentiality protection, nonsampling error, and definitions, see Selected Appendixes at <www.census.gov/prod/cen2010/cph-1-a.pdf>]

| Age—Con | | | Age and sex | | | | | | Percent of population | | American Indian Area/Alaska Native Area Borough and Census Area |
|---|----------------|-------------------|-------------|-----------------------|-------------------|--------|-------------------|--------|-----------------------|-------------------|---|
| | | | All ages | | 18 years and over | | 65 years and over | | | | |
| | | | Female | Males per 100 females | Total | Female | Total | Female | | | |
| 65 to 74 years | 75 to 84 years | 85 years and over | | | | | | | Under 18 years | 65 years and over | |
| ALASKA NATIVE VILLAGE STATISTICAL AREA—Con. | | | | | | | | | | | |
| 4 | 0 | 1 | 67 | 103.0 | 78 | 37 | 5 | 3 | 42.6 | 3.7 | Kobuk ANVSA, AK |
| 4 | 0 | 1 | 67 | 103.0 | 78 | 37 | 5 | 3 | 42.6 | 3.7 | Northwest Arctic Borough (part) |
| 0 | 0 | 0 | 0 | (X) | 0 | 0 | 0 | 0 | (X) | (X) | Kodiak ANVSA, AK |
| 0 | 0 | 0 | 0 | (X) | 0 | 0 | 0 | 0 | (X) | (X) | Kodiak Island Borough (part) |
| 10 | 1 | 1 | 70 | 94.3 | 98 | 50 | 12 | 10 | 27.9 | 8.8 | Kokhanok ANVSA, AK |
| 10 | 1 | 1 | 70 | 94.3 | 98 | 50 | 12 | 10 | 27.9 | 8.8 | Lake and Peninsula Borough (part) |
| 21 | 8 | 0 | 189 | 122.2 | 249 | 110 | 29 | 13 | 40.7 | 6.9 | Kongiganak ANVSA, AK |
| 21 | 8 | 0 | 189 | 122.2 | 249 | 110 | 29 | 13 | 40.7 | 6.9 | Bethel Census Area (part) |
| 18 | 10 | 1 | 261 | 114.9 | 325 | 147 | 29 | 15 | 42.1 | 5.2 | Kotlik ANVSA, AK |
| 18 | 10 | 1 | 261 | 114.9 | 325 | 147 | 29 | 15 | 42.1 | 5.2 | Wade Hampton Census Area (part) |
| 89 | 70 | 16 | 1,186 | 98.6 | 1,528 | 757 | 175 | 95 | 35.1 | 7.4 | Kotzebue ANVSA, AK |
| 89 | 70 | 16 | 1,186 | 98.6 | 1,528 | 757 | 175 | 95 | 35.1 | 7.4 | Northwest Arctic Borough (part) |
| 10 | 7 | 0 | 131 | 125.2 | 168 | 74 | 17 | 8 | 43.1 | 5.8 | Koyuk ANVSA, AK |
| 10 | 7 | 0 | 131 | 125.2 | 168 | 74 | 17 | 8 | 43.1 | 5.8 | Nome Census Area (part) |
| 7 | 3 | 0 | 46 | 102.2 | 68 | 33 | 10 | 6 | 26.9 | 10.8 | Koyukuk ANVSA, AK |
| 7 | 3 | 0 | 46 | 102.2 | 68 | 33 | 10 | 6 | 26.9 | 10.8 | Yukon-Koyukuk Census Area (part) |
| 24 | 16 | 3 | 324 | 109.6 | 406 | 191 | 43 | 22 | 40.2 | 6.3 | Kwethluk ANVSA, AK |
| 24 | 16 | 3 | 324 | 109.6 | 406 | 191 | 43 | 22 | 40.2 | 6.3 | Bethel Census Area (part) |
| 15 | 11 | 3 | 142 | 114.8 | 193 | 88 | 29 | 13 | 36.7 | 9.5 | Kwigillingok ANVSA, AK |
| 15 | 11 | 3 | 142 | 114.8 | 193 | 88 | 29 | 13 | 36.7 | 9.5 | Bethel Census Area (part) |
| 25 | 12 | 4 | 304 | 105.6 | 377 | 183 | 41 | 23 | 39.7 | 6.6 | Kwinhagak ANVSA, AK |
| 25 | 12 | 4 | 304 | 105.6 | 377 | 183 | 41 | 23 | 39.7 | 6.6 | Bethel Census Area (part) |
| 0 | 1 | 0 | 2 | 0.0 | 2 | 2 | 1 | 1 | 0.0 | 50.0 | Lake Minchumina ANVSA, AK |
| 0 | 1 | 0 | 2 | 0.0 | 2 | 2 | 1 | 1 | 0.0 | 50.0 | Yukon-Koyukuk Census Area (part) |
| 8 | 2 | 3 | 29 | 113.8 | 49 | 25 | 13 | 7 | 21.0 | 21.0 | Larsen Bay ANVSA, AK |
| 8 | 2 | 3 | 29 | 113.8 | 49 | 25 | 13 | 7 | 21.0 | 21.0 | Kodiak Island Borough (part) |
| 0 | 0 | 0 | 0 | (X) | 0 | 0 | 0 | 0 | (X) | (X) | Lesnoi ANVSA, AK |
| 0 | 0 | 0 | 0 | (X) | 0 | 0 | 0 | 0 | (X) | (X) | Kodiak Island Borough (part) |
| 2 | 0 | 0 | 27 | 114.8 | 40 | 16 | 2 | 1 | 31.0 | 3.4 | Levelock ANVSA, AK |
| 2 | 0 | 0 | 27 | 114.8 | 40 | 16 | 2 | 1 | 31.0 | 3.4 | Lake and Peninsula Borough (part) |
| 0 | 1 | 0 | 16 | 68.8 | 22 | 12 | 1 | 1 | 18.5 | 3.7 | Lime Village ANVSA, AK |
| 0 | 1 | 0 | 16 | 68.8 | 22 | 12 | 1 | 1 | 18.5 | 3.7 | Bethel Census Area (part) |
| 11 | 2 | 2 | 132 | 97.0 | 170 | 81 | 15 | 7 | 34.6 | 5.8 | Lower Kalskag ANVSA, AK |
| 11 | 2 | 2 | 132 | 97.0 | 170 | 81 | 15 | 7 | 34.6 | 5.8 | Bethel Census Area (part) |
| 11 | 3 | 0 | 69 | 84.1 | 93 | 51 | 14 | 7 | 26.8 | 11.0 | McGrath ANVSA, AK |
| 11 | 3 | 0 | 69 | 84.1 | 93 | 51 | 14 | 7 | 26.8 | 11.0 | Yukon-Koyukuk Census Area (part) |
| 2 | 1 | 0 | 5 | 140.0 | 11 | 5 | 3 | 2 | 8.3 | 25.0 | Manley Hot Springs ANVSA, AK |
| 2 | 1 | 0 | 5 | 140.0 | 11 | 5 | 3 | 2 | 8.3 | 25.0 | Yukon-Koyukuk Census Area (part) |
| 26 | 8 | 5 | 205 | 106.3 | 281 | 133 | 39 | 20 | 33.6 | 9.2 | Manokotak ANVSA, AK |
| 26 | 8 | 5 | 205 | 106.3 | 281 | 133 | 39 | 20 | 33.6 | 9.2 | Dillingham Census Area (part) |
| 10 | 3 | 2 | 188 | 108.5 | 216 | 108 | 15 | 6 | 44.9 | 3.8 | Marshall ANVSA, AK |
| 10 | 3 | 2 | 188 | 108.5 | 216 | 108 | 15 | 6 | 44.9 | 3.8 | Wade Hampton Census Area (part) |
| 0 | 0 | 0 | 0 | (X) | 0 | 0 | 0 | 0 | (X) | (X) | Mary's Igloo ANVSA, AK |
| 0 | 0 | 0 | 0 | (X) | 0 | 0 | 0 | 0 | (X) | (X) | Nome Census Area (part) |
| 18 | 7 | 1 | 76 | 134.2 | 134 | 55 | 26 | 11 | 24.7 | 14.6 | Mekoryuk ANVSA, AK |
| 18 | 7 | 1 | 76 | 134.2 | 134 | 55 | 26 | 11 | 24.7 | 14.6 | Bethel Census Area (part) |
| 5 | 1 | 2 | 33 | 157.6 | 57 | 25 | 8 | 3 | 32.9 | 9.4 | Mentasta Lake ANVSA, AK |
| 5 | 1 | 2 | 33 | 157.6 | 57 | 25 | 8 | 3 | 32.9 | 9.4 | Valdez-Cordova Census Area (part) |
| 9 | 7 | 3 | 84 | 126.2 | 133 | 56 | 19 | 10 | 30.0 | 10.0 | Minto ANVSA, AK |
| 9 | 7 | 3 | 84 | 126.2 | 133 | 56 | 19 | 10 | 30.0 | 10.0 | Yukon-Koyukuk Census Area (part) |
| 24 | 21 | 4 | 363 | 105.8 | 444 | 215 | 49 | 26 | 40.6 | 6.6 | Mountain Village ANVSA, AK |
| 24 | 21 | 4 | 363 | 105.8 | 444 | 215 | 49 | 26 | 40.6 | 6.6 | Wade Hampton Census Area (part) |

Table 17.

Age and Sex for the American Indian and Alaska Native Population (One Race): 2010—Con.

[For information on confidentiality protection, nonsampling error, and definitions, see Selected Appendixes at <www.census.gov/prod/cen2010/cph-1-a.pdf>]

| American Indian Area/Alaska Native Area Borough and Census Area | American Indian and Alaska Native population (one race) | Median age | Age | | | | | | | | |
|--|---|---------------|------------------|------------------|-------------------|-------------------|-------------------|-------------------|-------------------|-------------------|-------------------|
| | | | Under 5 years | 5 to 17 years | 18 to 20 years | 21 to 24 years | 25 to 34 years | 35 to 44 years | 45 to 54 years | 55 to 59 years | 60 to 64 years |
| ALASKA NATIVE VILLAGE STATISTICAL AREA—Con. | | | | | | | | | | | |
| Naknek ANVSA, AK..... | 165 | 47.8 | 4 | 29 | 2 | 11 | 20 | 7 | 40 | 24 | 6 |
| Bristol Bay Borough (part)..... | 165 | 47.8 | 4 | 29 | 2 | 11 | 20 | 7 | 40 | 24 | 6 |
| Nanwalek ANVSA, AK..... | 204 | 18.3 | 22 | 79 | 10 | 14 | 25 | 24 | 21 | 3 | 4 |
| Kenai Peninsula Borough (part)..... | 204 | 18.3 | 22 | 79 | 10 | 14 | 25 | 24 | 21 | 3 | 4 |
| Napaimute ANVSA, AK..... | 1 | 19.5 | 0 | 0 | 1 | 0 | 0 | 0 | 0 | 0 | 0 |
| Bethel Census Area (part)..... | 1 | 19.5 | 0 | 0 | 1 | 0 | 0 | 0 | 0 | 0 | 0 |
| Napakia ANVSA, AK..... | 344 | 24.1 | 36 | 94 | 21 | 27 | 32 | 33 | 40 | 20 | 7 |
| Bethel Census Area (part)..... | 344 | 24.1 | 36 | 94 | 21 | 27 | 32 | 33 | 40 | 20 | 7 |
| Napaskiak ANVSA, AK..... | 391 | 21.9 | 40 | 122 | 29 | 22 | 36 | 46 | 44 | 14 | 8 |
| Bethel Census Area (part)..... | 391 | 21.9 | 40 | 122 | 29 | 22 | 36 | 46 | 44 | 14 | 8 |
| Nelson Lagoon ANVSA, AK..... | 39 | 40.8 | 0 | 7 | 2 | 0 | 4 | 12 | 2 | 4 | 5 |
| Aleutians East Borough (part)..... | 39 | 40.8 | 0 | 7 | 2 | 0 | 4 | 12 | 2 | 4 | 5 |
| Nenana ANVSA, AK..... | 142 | 51.2 | 2 | 26 | 7 | 4 | 6 | 8 | 32 | 17 | 17 |
| Yukon-Koyukuk Census Area (part)..... | 142 | 51.2 | 2 | 26 | 7 | 4 | 6 | 8 | 32 | 17 | 17 |
| Newhalen ANVSA, AK..... | 152 | 22.6 | 17 | 40 | 11 | 14 | 21 | 12 | 22 | 5 | 4 |
| Lake and Peninsula Borough (part)..... | 152 | 22.6 | 17 | 40 | 11 | 14 | 21 | 12 | 22 | 5 | 4 |
| New Koliganek ANVSA, AK..... | 200 | 21.0 | 24 | 61 | 15 | 12 | 16 | 15 | 30 | 13 | 3 |
| Dillingham Census Area (part)..... | 200 | 21.0 | 24 | 61 | 15 | 12 | 16 | 15 | 30 | 13 | 3 |
| New Stuyahok ANVSA, AK..... | 477 | 22.4 | 62 | 129 | 29 | 43 | 47 | 46 | 43 | 24 | 16 |
| Dillingham Census Area (part)..... | 477 | 22.4 | 62 | 129 | 29 | 43 | 47 | 46 | 43 | 24 | 16 |
| Newtok ANVSA, AK..... | 340 | 19.0 | 47 | 119 | 17 | 12 | 45 | 29 | 25 | 7 | 14 |
| Bethel Census Area (part)..... | 340 | 19.0 | 47 | 119 | 17 | 12 | 45 | 29 | 25 | 7 | 14 |
| Nightmute ANVSA, AK..... | 257 | 22.6 | 31 | 73 | 15 | 22 | 34 | 24 | 23 | 11 | 9 |
| Bethel Census Area (part)..... | 257 | 22.6 | 31 | 73 | 15 | 22 | 34 | 24 | 23 | 11 | 9 |
| Nikolai ANVSA, AK..... | 76 | 44.0 | 4 | 13 | 6 | 2 | 9 | 5 | 14 | 3 | 6 |
| Yukon-Koyukuk Census Area (part)..... | 76 | 44.0 | 4 | 13 | 6 | 2 | 9 | 5 | 14 | 3 | 6 |
| Nikolski ANVSA, AK..... | 17 | 50.8 | 0 | 1 | 0 | 1 | 1 | 1 | 5 | 0 | 3 |
| Aleutians West Census Area (part)..... | 17 | 50.8 | 0 | 1 | 0 | 1 | 1 | 1 | 5 | 0 | 3 |
| Ninilchik ANVSA, AK..... | 643 | 37.9 | 34 | 136 | 38 | 29 | 68 | 74 | 104 | 67 | 41 |
| Kenai Peninsula Borough (part)..... | 643 | 37.9 | 34 | 136 | 38 | 29 | 68 | 74 | 104 | 67 | 41 |
| Noatak ANVSA, AK..... | 487 | 21.9 | 77 | 123 | 38 | 28 | 51 | 46 | 68 | 9 | 14 |
| Northwest Arctic Borough (part)..... | 487 | 21.9 | 77 | 123 | 38 | 28 | 51 | 46 | 68 | 9 | 14 |
| Nome ANVSA, AK..... | 1,994 | 27.4 | 206 | 440 | 125 | 133 | 322 | 223 | 227 | 88 | 75 |
| Nome Census Area (part)..... | 1,994 | 27.4 | 206 | 440 | 125 | 133 | 322 | 223 | 227 | 88 | 75 |
| Nondalton ANVSA, AK..... | 104 | 30.5 | 5 | 21 | 5 | 13 | 12 | 11 | 20 | 7 | 4 |
| Lake and Peninsula Borough (part)..... | 104 | 30.5 | 5 | 21 | 5 | 13 | 12 | 11 | 20 | 7 | 4 |
| Noorvik ANVSA, AK..... | 590 | 22.2 | 81 | 153 | 42 | 45 | 56 | 61 | 74 | 23 | 14 |
| Northwest Arctic Borough (part)..... | 590 | 22.2 | 81 | 153 | 42 | 45 | 56 | 61 | 74 | 23 | 14 |
| Northway ANVSA, AK..... | 181 | 36.8 | 15 | 34 | 9 | 7 | 22 | 22 | 20 | 18 | 6 |
| Southeast Fairbanks Census Area (part)..... | 181 | 36.8 | 15 | 34 | 9 | 7 | 22 | 22 | 20 | 18 | 6 |
| Nuiqsut ANVSA, AK..... | 350 | 23.7 | 48 | 58 | 37 | 45 | 41 | 26 | 52 | 16 | 8 |
| North Slope Borough (part)..... | 350 | 23.7 | 48 | 58 | 37 | 45 | 41 | 26 | 52 | 16 | 8 |
| Nulato ANVSA, AK..... | 249 | 33.5 | 24 | 43 | 17 | 18 | 30 | 16 | 45 | 20 | 8 |
| Yukon-Koyukuk Census Area (part)..... | 249 | 33.5 | 24 | 43 | 17 | 18 | 30 | 16 | 45 | 20 | 8 |
| Nunam Iqua ANVSA, AK..... | 171 | 21.3 | 21 | 54 | 9 | 15 | 19 | 20 | 12 | 4 | 5 |
| Wade Hampton Census Area (part)..... | 171 | 21.3 | 21 | 54 | 9 | 15 | 19 | 20 | 12 | 4 | 5 |
| Nunapitchuk ANVSA, AK..... | 475 | 22.6 | 57 | 140 | 26 | 37 | 59 | 42 | 55 | 22 | 9 |
| Bethel Census Area (part)..... | 475 | 22.6 | 57 | 140 | 26 | 37 | 59 | 42 | 55 | 22 | 9 |
| Ohogamiut ANVSA, AK..... | 0 | 0.0 | 0 | 0 | 0 | 0 | 0 | 0 | 0 | 0 | 0 |
| Wade Hampton Census Area (part)..... | 0 | 0.0 | 0 | 0 | 0 | 0 | 0 | 0 | 0 | 0 | 0 |
| Old Harbor ANVSA, AK..... | 191 | 31.6 | 18 | 44 | 9 | 13 | 19 | 21 | 24 | 15 | 13 |
| Kodiak Island Borough (part)..... | 191 | 31.6 | 18 | 44 | 9 | 13 | 19 | 21 | 24 | 15 | 13 |

Table 17.

Age and Sex for the American Indian and Alaska Native Population (One Race): 2010—Con.

[For information on confidentiality protection, nonsampling error, and definitions, see Selected Appendixes at <www.census.gov/prod/cen2010/cph-1-a.pdf>]

| Age—Con | | | Age and sex | | | | | | Percent of population | | American Indian Area/Alaska Native Area Borough and Census Area |
|---|----------------|-------------------|-------------|-----------------------|-------------------|--------|-------------------|--------|-----------------------|-------------------|---|
| | | | All ages | | 18 years and over | | 65 years and over | | | | |
| | | | Female | Males per 100 females | Total | Female | Total | Female | | | |
| 65 to 74 years | 75 to 84 years | 85 years and over | | | | | | | Under 18 years | 65 years and over | |
| ALASKA NATIVE VILLAGE STATISTICAL AREA—Con. | | | | | | | | | | | |
| 13 | 8 | 1 | 81 | 103.7 | 132 | 64 | 22 | 12 | 20.0 | 13.3 | Naknek ANVSA, AK |
| 13 | 8 | 1 | 81 | 103.7 | 132 | 64 | 22 | 12 | 20.0 | 13.3 | Bristol Bay Borough (part) |
| 2 | 0 | 0 | 103 | 98.1 | 103 | 49 | 2 | 1 | 49.5 | 1.0 | Nanwalek ANVSA, AK |
| 2 | 0 | 0 | 103 | 98.1 | 103 | 49 | 2 | 1 | 49.5 | 1.0 | Kenai Peninsula Borough (part) |
| 0 | 0 | 0 | 1 | 0.0 | 1 | 1 | 0 | 0 | 0.0 | 0.0 | Napaimute ANVSA, AK |
| 0 | 0 | 0 | 1 | 0.0 | 1 | 1 | 0 | 0 | 0.0 | 0.0 | Bethel Census Area (part) |
| 20 | 11 | 3 | 159 | 116.4 | 214 | 93 | 34 | 18 | 37.8 | 9.9 | Napakiaak ANVSA, AK |
| 20 | 11 | 3 | 159 | 116.4 | 214 | 93 | 34 | 18 | 37.8 | 9.9 | Bethel Census Area (part) |
| 17 | 10 | 3 | 191 | 104.7 | 229 | 115 | 30 | 15 | 41.4 | 7.7 | Napaskiak ANVSA, AK |
| 17 | 10 | 3 | 191 | 104.7 | 229 | 115 | 30 | 15 | 41.4 | 7.7 | Bethel Census Area (part) |
| 3 | 0 | 0 | 19 | 105.3 | 32 | 15 | 3 | 0 | 17.9 | 7.7 | Nelson Lagoon ANVSA, AK |
| 3 | 0 | 0 | 19 | 105.3 | 32 | 15 | 3 | 0 | 17.9 | 7.7 | Aleutians East Borough (part) |
| 12 | 9 | 2 | 62 | 129.0 | 114 | 50 | 23 | 8 | 19.7 | 16.2 | Nenana ANVSA, AK |
| 12 | 9 | 2 | 62 | 129.0 | 114 | 50 | 23 | 8 | 19.7 | 16.2 | Yukon-Koyukuk Census Area (part) |
| 5 | 1 | 0 | 84 | 81.0 | 95 | 53 | 6 | 5 | 37.5 | 3.9 | Newhalen ANVSA, AK |
| 5 | 1 | 0 | 84 | 81.0 | 95 | 53 | 6 | 5 | 37.5 | 3.9 | Lake and Peninsula Borough (part) |
| 5 | 4 | 2 | 96 | 108.3 | 115 | 57 | 11 | 8 | 42.5 | 5.5 | New Koliganek ANVSA, AK |
| 5 | 4 | 2 | 96 | 108.3 | 115 | 57 | 11 | 8 | 42.5 | 5.5 | Dillingham Census Area (part) |
| 28 | 8 | 2 | 212 | 125.0 | 286 | 125 | 38 | 16 | 40.0 | 8.0 | New Stuyahok ANVSA, AK |
| 28 | 8 | 2 | 212 | 125.0 | 286 | 125 | 38 | 16 | 40.0 | 8.0 | Dillingham Census Area (part) |
| 19 | 6 | 0 | 150 | 126.7 | 174 | 75 | 25 | 11 | 48.8 | 7.4 | Newtok ANVSA, AK |
| 19 | 6 | 0 | 150 | 126.7 | 174 | 75 | 25 | 11 | 48.8 | 7.4 | Bethel Census Area (part) |
| 8 | 6 | 1 | 122 | 110.7 | 153 | 79 | 15 | 6 | 40.5 | 5.8 | Nightmute ANVSA, AK |
| 8 | 6 | 1 | 122 | 110.7 | 153 | 79 | 15 | 6 | 40.5 | 5.8 | Bethel Census Area (part) |
| 9 | 4 | 1 | 27 | 181.5 | 59 | 21 | 14 | 5 | 22.4 | 18.4 | Nikolai ANVSA, AK |
| 9 | 4 | 1 | 27 | 181.5 | 59 | 21 | 14 | 5 | 22.4 | 18.4 | Yukon-Koyukuk Census Area (part) |
| 3 | 2 | 0 | 9 | 88.9 | 16 | 9 | 5 | 3 | 5.9 | 29.4 | Nikolski ANVSA, AK |
| 3 | 2 | 0 | 9 | 88.9 | 16 | 9 | 5 | 3 | 5.9 | 29.4 | Aleutians West Census Area (part) |
| 40 | 12 | 0 | 341 | 88.6 | 473 | 253 | 52 | 28 | 26.4 | 8.1 | Ninilchik ANVSA, AK |
| 40 | 12 | 0 | 341 | 88.6 | 473 | 253 | 52 | 28 | 26.4 | 8.1 | Kenai Peninsula Borough (part) |
| 18 | 13 | 2 | 233 | 109.0 | 287 | 141 | 33 | 16 | 41.1 | 6.8 | Noatak ANVSA, AK |
| 18 | 13 | 2 | 233 | 109.0 | 287 | 141 | 33 | 16 | 41.1 | 6.8 | Northwest Arctic Borough (part) |
| 108 | 39 | 8 | 1,006 | 98.2 | 1,348 | 682 | 155 | 84 | 32.4 | 7.8 | Nome ANVSA, AK |
| 108 | 39 | 8 | 1,006 | 98.2 | 1,348 | 682 | 155 | 84 | 32.4 | 7.8 | Nome Census Area (part) |
| 2 | 2 | 2 | 56 | 85.7 | 78 | 39 | 6 | 2 | 25.0 | 5.8 | Nondalton ANVSA, AK |
| 2 | 2 | 2 | 56 | 85.7 | 78 | 39 | 6 | 2 | 25.0 | 5.8 | Lake and Peninsula Borough (part) |
| 16 | 22 | 3 | 264 | 123.5 | 356 | 151 | 41 | 20 | 39.7 | 6.9 | Noorvik ANVSA, AK |
| 16 | 22 | 3 | 264 | 123.5 | 356 | 151 | 41 | 20 | 39.7 | 6.9 | Northwest Arctic Borough (part) |
| 14 | 11 | 3 | 89 | 103.4 | 132 | 60 | 28 | 13 | 27.1 | 15.5 | Northway ANVSA, AK |
| 14 | 11 | 3 | 89 | 103.4 | 132 | 60 | 28 | 13 | 27.1 | 15.5 | Southeast Fairbanks Census Area (part) |
| 14 | 5 | 0 | 166 | 110.8 | 244 | 116 | 19 | 11 | 30.3 | 5.4 | Nuiqsut ANVSA, AK |
| 14 | 5 | 0 | 166 | 110.8 | 244 | 116 | 19 | 11 | 30.3 | 5.4 | North Slope Borough (part) |
| 12 | 13 | 3 | 114 | 118.4 | 182 | 84 | 28 | 15 | 26.9 | 11.2 | Nulato ANVSA, AK |
| 12 | 13 | 3 | 114 | 118.4 | 182 | 84 | 28 | 15 | 26.9 | 11.2 | Yukon-Koyukuk Census Area (part) |
| 8 | 2 | 2 | 79 | 116.5 | 96 | 47 | 12 | 5 | 43.9 | 7.0 | Nunam Iqua ANVSA, AK |
| 8 | 2 | 2 | 79 | 116.5 | 96 | 47 | 12 | 5 | 43.9 | 7.0 | Wade Hampton Census Area (part) |
| 22 | 5 | 1 | 219 | 116.9 | 278 | 130 | 28 | 11 | 41.5 | 5.9 | Nunapitchuk ANVSA, AK |
| 22 | 5 | 1 | 219 | 116.9 | 278 | 130 | 28 | 11 | 41.5 | 5.9 | Bethel Census Area (part) |
| 0 | 0 | 0 | 0 | (X) | 0 | 0 | 0 | 0 | (X) | (X) | Ohogamiut ANVSA, AK |
| 0 | 0 | 0 | 0 | (X) | 0 | 0 | 0 | 0 | (X) | (X) | Wade Hampton Census Area (part) |
| 12 | 3 | 0 | 84 | 127.4 | 129 | 52 | 15 | 6 | 32.5 | 7.9 | Old Harbor ANVSA, AK |
| 12 | 3 | 0 | 84 | 127.4 | 129 | 52 | 15 | 6 | 32.5 | 7.9 | Kodiak Island Borough (part) |

Table 17.

Age and Sex for the American Indian and Alaska Native Population (One Race): 2010—Con.

[For information on confidentiality protection, nonsampling error, and definitions, see Selected Appendixes at <www.census.gov/prod/cen2010/cph-1-a.pdf>]

| American Indian Area/Alaska Native Area Borough and Census Area | American Indian and Alaska Native population (one race) | Median age | Age | | | | | | | | |
|--|---|---------------|------------------|------------------|-------------------|-------------------|-------------------|-------------------|-------------------|-------------------|-------------------|
| | | | Under 5 years | 5 to 17 years | 18 to 20 years | 21 to 24 years | 25 to 34 years | 35 to 44 years | 45 to 54 years | 55 to 59 years | 60 to 64 years |
| ALASKA NATIVE VILLAGE STATISTICAL AREA—Con. | | | | | | | | | | | |
| Oscarville ANVSA, AK..... | 64 | 22.5 | 6 | 21 | 4 | 2 | 8 | 11 | 5 | 1 | 1 |
| Bethel Census Area (part)..... | 64 | 22.5 | 6 | 21 | 4 | 2 | 8 | 11 | 5 | 1 | 1 |
| Ouzinkie ANVSA, AK..... | 134 | 35.5 | 6 | 31 | 7 | 6 | 16 | 17 | 19 | 9 | 9 |
| Kodiak Island Borough (part)..... | 134 | 35.5 | 6 | 31 | 7 | 6 | 16 | 17 | 19 | 9 | 9 |
| Paiumiut ANVSA, AK..... | 0 | 0.0 | 0 | 0 | 0 | 0 | 0 | 0 | 0 | 0 | 0 |
| Wade Hampton Census Area (part)..... | 0 | 0.0 | 0 | 0 | 0 | 0 | 0 | 0 | 0 | 0 | 0 |
| Pedro Bay ANVSA, AK..... | 28 | 47.0 | 1 | 7 | 0 | 0 | 4 | 1 | 7 | 1 | 2 |
| Lake and Peninsula Borough (part)..... | 28 | 47.0 | 1 | 7 | 0 | 0 | 4 | 1 | 7 | 1 | 2 |
| Perryville ANVSA, AK..... | 108 | 27.3 | 12 | 20 | 6 | 7 | 20 | 7 | 11 | 8 | 8 |
| Lake and Peninsula Borough (part)..... | 108 | 27.3 | 12 | 20 | 6 | 7 | 20 | 7 | 11 | 8 | 8 |
| Petersburg ANVSA, AK..... | 175 | 33.8 | 8 | 38 | 9 | 15 | 20 | 21 | 31 | 9 | 5 |
| Petersburg Census Area (part)..... | 175 | 33.8 | 8 | 38 | 9 | 15 | 20 | 21 | 31 | 9 | 5 |
| Pilot Point ANVSA, AK..... | 45 | 39.3 | 0 | 11 | 4 | 2 | 2 | 7 | 7 | 3 | 3 |
| Lake and Peninsula Borough (part)..... | 45 | 39.3 | 0 | 11 | 4 | 2 | 2 | 7 | 7 | 3 | 3 |
| Pilot Station ANVSA, AK..... | 557 | 20.9 | 72 | 161 | 47 | 48 | 62 | 58 | 49 | 19 | 9 |
| Wade Hampton Census Area (part)..... | 557 | 20.9 | 72 | 161 | 47 | 48 | 62 | 58 | 49 | 19 | 9 |
| Pitkas Point ANVSA, AK..... | 106 | 23.0 | 9 | 32 | 7 | 7 | 9 | 11 | 17 | 6 | 2 |
| Wade Hampton Census Area (part)..... | 106 | 23.0 | 9 | 32 | 7 | 7 | 9 | 11 | 17 | 6 | 2 |
| Platinum ANVSA, AK..... | 54 | 30.5 | 7 | 12 | 1 | 2 | 7 | 9 | 7 | 1 | 2 |
| Bethel Census Area (part)..... | 54 | 30.5 | 7 | 12 | 1 | 2 | 7 | 9 | 7 | 1 | 2 |
| Point Hope ANVSA, AK..... | 603 | 24.6 | 78 | 144 | 39 | 45 | 82 | 54 | 70 | 36 | 15 |
| North Slope Borough (part)..... | 603 | 24.6 | 78 | 144 | 39 | 45 | 82 | 54 | 70 | 36 | 15 |
| Point Lay ANVSA, AK..... | 167 | 23.3 | 20 | 38 | 15 | 18 | 22 | 23 | 15 | 4 | 4 |
| North Slope Borough (part)..... | 167 | 23.3 | 20 | 38 | 15 | 18 | 22 | 23 | 15 | 4 | 4 |
| Portage Creek ANVSA, AK..... | 1 | 48.5 | 0 | 0 | 0 | 0 | 0 | 0 | 1 | 0 | 0 |
| Dillingham Census Area (part)..... | 1 | 48.5 | 0 | 0 | 0 | 0 | 0 | 0 | 1 | 0 | 0 |
| Port Alsworth ANVSA, AK..... | 34 | 16.5 | 5 | 12 | 3 | 3 | 8 | 0 | 3 | 0 | 0 |
| Lake and Peninsula Borough (part)..... | 34 | 16.5 | 5 | 12 | 3 | 3 | 8 | 0 | 3 | 0 | 0 |
| Port Graham ANVSA, AK..... | 126 | 32.0 | 16 | 15 | 8 | 7 | 18 | 8 | 24 | 9 | 6 |
| Kenai Peninsula Borough (part)..... | 126 | 32.0 | 16 | 15 | 8 | 7 | 18 | 8 | 24 | 9 | 6 |
| Port Heiden ANVSA, AK..... | 85 | 23.5 | 11 | 23 | 6 | 7 | 12 | 8 | 9 | 1 | 2 |
| Lake and Peninsula Borough (part)..... | 85 | 23.5 | 11 | 23 | 6 | 7 | 12 | 8 | 9 | 1 | 2 |
| Port Lions ANVSA, AK..... | 114 | 41.0 | 8 | 20 | 3 | 7 | 10 | 16 | 23 | 10 | 4 |
| Kodiak Island Borough (part)..... | 114 | 41.0 | 8 | 20 | 3 | 7 | 10 | 16 | 23 | 10 | 4 |
| Rampart ANVSA, AK..... | 23 | 39.5 | 1 | 5 | 1 | 0 | 2 | 4 | 3 | 1 | 1 |
| Yukon-Koyukuk Census Area (part)..... | 23 | 39.5 | 1 | 5 | 1 | 0 | 2 | 4 | 3 | 1 | 1 |
| Red Devil ANVSA, AK..... | 10 | 52.0 | 1 | 0 | 0 | 0 | 2 | 1 | 1 | 2 | 0 |
| Bethel Census Area (part)..... | 10 | 52.0 | 1 | 0 | 0 | 0 | 2 | 1 | 1 | 2 | 0 |
| Ruby ANVSA, AK..... | 147 | 37.8 | 10 | 41 | 6 | 6 | 9 | 12 | 24 | 13 | 12 |
| Yukon-Koyukuk Census Area (part)..... | 147 | 37.8 | 10 | 41 | 6 | 6 | 9 | 12 | 24 | 13 | 12 |
| Russian Mission ANVSA, AK..... | 299 | 21.3 | 43 | 82 | 22 | 29 | 52 | 22 | 24 | 11 | 6 |
| Wade Hampton Census Area (part)..... | 299 | 21.3 | 43 | 82 | 22 | 29 | 52 | 22 | 24 | 11 | 6 |
| St. George ANVSA, AK..... | 90 | 37.5 | 4 | 16 | 6 | 2 | 14 | 10 | 14 | 8 | 7 |
| Aleutians West Census Area (part)..... | 90 | 37.5 | 4 | 16 | 6 | 2 | 14 | 10 | 14 | 8 | 7 |
| St. Michael ANVSA, AK..... | 369 | 20.4 | 42 | 121 | 25 | 21 | 45 | 47 | 29 | 13 | 11 |
| Nome Census Area (part)..... | 369 | 20.4 | 42 | 121 | 25 | 21 | 45 | 47 | 29 | 13 | 11 |
| St. Paul ANVSA, AK..... | 394 | 34.0 | 33 | 82 | 19 | 21 | 47 | 59 | 60 | 16 | 25 |
| Aleutians West Census Area (part)..... | 394 | 34.0 | 33 | 82 | 19 | 21 | 47 | 59 | 60 | 16 | 25 |
| Salamatof ANVSA, AK..... | 175 | 31.3 | 5 | 8 | 22 | 23 | 42 | 35 | 20 | 6 | 4 |
| Kenai Peninsula Borough (part)..... | 175 | 31.3 | 5 | 8 | 22 | 23 | 42 | 35 | 20 | 6 | 4 |
| Sand Point ANVSA, AK..... | 381 | 35.1 | 34 | 67 | 14 | 24 | 51 | 53 | 69 | 19 | 18 |
| Aleutians East Borough (part)..... | 381 | 35.1 | 34 | 67 | 14 | 24 | 51 | 53 | 69 | 19 | 18 |

Table 17.

Age and Sex for the American Indian and Alaska Native Population (One Race): 2010—Con.

[For information on confidentiality protection, nonsampling error, and definitions, see Selected Appendixes at <www.census.gov/prod/cen2010/cph-1-a.pdf>]

| Age—Con | | | Age and sex | | | | | | Percent of population | | American Indian Area/Alaska Native Area Borough and Census Area |
|---|----------------|-------------------|-------------|-----------------------|-------------------|--------|-------------------|--------|-----------------------|-------------------|---|
| | | | All ages | | 18 years and over | | 65 years and over | | | | |
| | | | Female | Males per 100 females | Total | Female | Total | Female | | | |
| 65 to 74 years | 75 to 84 years | 85 years and over | | | | | | | Under 18 years | 65 years and over | |
| ALASKA NATIVE VILLAGE STATISTICAL AREA—Con. | | | | | | | | | | | |
| 1 | 4 | 0 | 30 | 113.3 | 37 | 17 | 5 | 1 | 42.2 | 7.8 | Oscarville ANVSA, AK |
| 1 | 4 | 0 | 30 | 113.3 | 37 | 17 | 5 | 1 | 42.2 | 7.8 | Bethel Census Area (part) |
| 13 | 1 | 0 | 62 | 116.1 | 97 | 42 | 14 | 7 | 27.6 | 10.4 | Ouzinkie ANVSA, AK |
| 13 | 1 | 0 | 62 | 116.1 | 97 | 42 | 14 | 7 | 27.6 | 10.4 | Kodiak Island Borough (part) |
| 0 | 0 | 0 | 0 | (X) | 0 | 0 | 0 | 0 | (X) | (X) | Paimiut ANVSA, AK |
| 0 | 0 | 0 | 0 | (X) | 0 | 0 | 0 | 0 | (X) | (X) | Wade Hampton Census Area (part) |
| 0 | 4 | 1 | 15 | 86.7 | 20 | 10 | 5 | 3 | 28.6 | 17.9 | Pedro Bay ANVSA, AK |
| 0 | 4 | 1 | 15 | 86.7 | 20 | 10 | 5 | 3 | 28.6 | 17.9 | Lake and Peninsula Borough (part) |
| 7 | 0 | 2 | 51 | 111.8 | 76 | 37 | 9 | 6 | 29.6 | 8.3 | Perryville ANVSA, AK |
| 7 | 0 | 2 | 51 | 111.8 | 76 | 37 | 9 | 6 | 29.6 | 8.3 | Lake and Peninsula Borough (part) |
| 15 | 4 | 0 | 81 | 116.0 | 129 | 63 | 19 | 10 | 26.3 | 10.9 | Petersburg ANVSA, AK |
| 15 | 4 | 0 | 81 | 116.0 | 129 | 63 | 19 | 10 | 26.3 | 10.9 | Petersburg Census Area (part) |
| 6 | 0 | 0 | 22 | 104.5 | 34 | 16 | 6 | 3 | 24.4 | 13.3 | Pilot Point ANVSA, AK |
| 6 | 0 | 0 | 22 | 104.5 | 34 | 16 | 6 | 3 | 24.4 | 13.3 | Lake and Peninsula Borough (part) |
| 15 | 15 | 2 | 269 | 107.1 | 324 | 153 | 32 | 18 | 41.8 | 5.7 | Pilot Station ANVSA, AK |
| 15 | 15 | 2 | 269 | 107.1 | 324 | 153 | 32 | 18 | 41.8 | 5.7 | Wade Hampton Census Area (part) |
| 6 | 0 | 0 | 54 | 96.3 | 65 | 33 | 6 | 3 | 38.7 | 5.7 | Pitkas Point ANVSA, AK |
| 6 | 0 | 0 | 54 | 96.3 | 65 | 33 | 6 | 3 | 38.7 | 5.7 | Wade Hampton Census Area (part) |
| 4 | 2 | 0 | 20 | 170.0 | 35 | 16 | 6 | 1 | 35.2 | 11.1 | Platinum ANVSA, AK |
| 4 | 2 | 0 | 20 | 170.0 | 35 | 16 | 6 | 1 | 35.2 | 11.1 | Bethel Census Area (part) |
| 17 | 19 | 4 | 285 | 111.6 | 381 | 169 | 40 | 20 | 36.8 | 6.6 | Point Hope ANVSA, AK |
| 17 | 19 | 4 | 285 | 111.6 | 381 | 169 | 40 | 20 | 36.8 | 6.6 | North Slope Borough (part) |
| 5 | 2 | 1 | 75 | 122.7 | 109 | 47 | 8 | 3 | 34.7 | 4.8 | Point Lay ANVSA, AK |
| 5 | 2 | 1 | 75 | 122.7 | 109 | 47 | 8 | 3 | 34.7 | 4.8 | North Slope Borough (part) |
| 0 | 0 | 0 | 1 | 0.0 | 1 | 1 | 0 | 0 | 0.0 | 0.0 | Portage Creek ANVSA, AK |
| 0 | 0 | 0 | 1 | 0.0 | 1 | 1 | 0 | 0 | 0.0 | 0.0 | Dillingham Census Area (part) |
| 0 | 0 | 0 | 15 | 126.7 | 17 | 9 | 0 | 0 | 50.0 | 0.0 | Port Alsworth ANVSA, AK |
| 0 | 0 | 0 | 15 | 126.7 | 17 | 9 | 0 | 0 | 50.0 | 0.0 | Lake and Peninsula Borough (part) |
| 8 | 5 | 2 | 57 | 121.1 | 95 | 43 | 15 | 4 | 24.6 | 11.9 | Port Graham ANVSA, AK |
| 8 | 5 | 2 | 57 | 121.1 | 95 | 43 | 15 | 4 | 24.6 | 11.9 | Kenai Peninsula Borough (part) |
| 4 | 2 | 0 | 38 | 123.7 | 51 | 22 | 6 | 3 | 40.0 | 7.1 | Port Heiden ANVSA, AK |
| 4 | 2 | 0 | 38 | 123.7 | 51 | 22 | 6 | 3 | 40.0 | 7.1 | Lake and Peninsula Borough (part) |
| 5 | 5 | 3 | 57 | 100.0 | 86 | 40 | 13 | 6 | 24.6 | 11.4 | Port Lions ANVSA, AK |
| 5 | 5 | 3 | 57 | 100.0 | 86 | 40 | 13 | 6 | 24.6 | 11.4 | Kodiak Island Borough (part) |
| 3 | 2 | 0 | 11 | 109.1 | 17 | 8 | 5 | 3 | 26.1 | 21.7 | Rampart ANVSA, AK |
| 3 | 2 | 0 | 11 | 109.1 | 17 | 8 | 5 | 3 | 26.1 | 21.7 | Yukon-Koyukuk Census Area (part) |
| 1 | 0 | 2 | 5 | 100.0 | 9 | 5 | 3 | 2 | 10.0 | 30.0 | Red Devil ANVSA, AK |
| 1 | 0 | 2 | 5 | 100.0 | 9 | 5 | 3 | 2 | 10.0 | 30.0 | Bethel Census Area (part) |
| 10 | 3 | 1 | 67 | 119.4 | 96 | 41 | 14 | 7 | 34.7 | 9.5 | Ruby ANVSA, AK |
| 10 | 3 | 1 | 67 | 119.4 | 96 | 41 | 14 | 7 | 34.7 | 9.5 | Yukon-Koyukuk Census Area (part) |
| 7 | 1 | 0 | 142 | 110.6 | 174 | 84 | 8 | 5 | 41.8 | 2.7 | Russian Mission ANVSA, AK |
| 7 | 1 | 0 | 142 | 110.6 | 174 | 84 | 8 | 5 | 41.8 | 2.7 | Wade Hampton Census Area (part) |
| 5 | 4 | 0 | 39 | 130.8 | 70 | 31 | 9 | 4 | 22.2 | 10.0 | St. George ANVSA, AK |
| 5 | 4 | 0 | 39 | 130.8 | 70 | 31 | 9 | 4 | 22.2 | 10.0 | Aleutians West Census Area (part) |
| 8 | 6 | 1 | 179 | 106.1 | 206 | 105 | 15 | 10 | 44.2 | 4.1 | St. Michael ANVSA, AK |
| 8 | 6 | 1 | 179 | 106.1 | 206 | 105 | 15 | 10 | 44.2 | 4.1 | Nome Census Area (part) |
| 22 | 7 | 3 | 195 | 102.1 | 279 | 133 | 32 | 22 | 29.2 | 8.1 | St. Paul ANVSA, AK |
| 22 | 7 | 3 | 195 | 102.1 | 279 | 133 | 32 | 22 | 29.2 | 8.1 | Aleutians West Census Area (part) |
| 5 | 5 | 0 | 29 | 503.4 | 162 | 25 | 10 | 7 | 7.4 | 5.7 | Salamatof ANVSA, AK |
| 5 | 5 | 0 | 29 | 503.4 | 162 | 25 | 10 | 7 | 7.4 | 5.7 | Kenai Peninsula Borough (part) |
| 23 | 6 | 3 | 164 | 132.3 | 280 | 118 | 32 | 16 | 26.5 | 8.4 | Sand Point ANVSA, AK |
| 23 | 6 | 3 | 164 | 132.3 | 280 | 118 | 32 | 16 | 26.5 | 8.4 | Aleutians East Borough (part) |

Table 17.

Age and Sex for the American Indian and Alaska Native Population (One Race): 2010—Con.

[For information on confidentiality protection, nonsampling error, and definitions, see Selected Appendixes at <www.census.gov/prod/cen2010/cph-1-a.pdf>]

| American Indian Area/Alaska Native Area Borough and Census Area | American Indian and Alaska Native population (one race) | Median age | Age | | | | | | | | |
|--|---|---------------|------------------|------------------|-------------------|-------------------|-------------------|-------------------|-------------------|-------------------|-------------------|
| | | | Under 5 years | 5 to 17 years | 18 to 20 years | 21 to 24 years | 25 to 34 years | 35 to 44 years | 45 to 54 years | 55 to 59 years | 60 to 64 years |
| ALASKA NATIVE VILLAGE STATISTICAL AREA—Con. | | | | | | | | | | | |
| Savoonga ANVSA, AK..... | 634 | 25.7 | 55 | 158 | 48 | 51 | 75 | 62 | 84 | 26 | 20 |
| Nome Census Area (part)..... | 634 | 25.7 | 55 | 158 | 48 | 51 | 75 | 62 | 84 | 26 | 20 |
| Saxman ANVSA, AK..... | 208 | 41.3 | 15 | 33 | 8 | 15 | 20 | 27 | 35 | 14 | 10 |
| Ketchikan Gateway Borough (part)..... | 208 | 41.3 | 15 | 33 | 8 | 15 | 20 | 27 | 35 | 14 | 10 |
| Scammon Bay ANVSA, AK..... | 471 | 17.6 | 57 | 186 | 28 | 25 | 41 | 39 | 33 | 17 | 15 |
| Wade Hampton Census Area (part)..... | 471 | 17.6 | 57 | 186 | 28 | 25 | 41 | 39 | 33 | 17 | 15 |
| Selawik ANVSA, AK..... | 708 | 21.6 | 116 | 189 | 35 | 60 | 106 | 57 | 74 | 23 | 21 |
| Northwest Arctic Borough (part)..... | 708 | 21.6 | 116 | 189 | 35 | 60 | 106 | 57 | 74 | 23 | 21 |
| Seldovia ANVSA, AK..... | 77 | 39.9 | 1 | 15 | 7 | 5 | 5 | 14 | 9 | 6 | 5 |
| Kenai Peninsula Borough (part)..... | 77 | 39.9 | 1 | 15 | 7 | 5 | 5 | 14 | 9 | 6 | 5 |
| Shageluk ANVSA, AK..... | 75 | 38.3 | 6 | 14 | 4 | 6 | 5 | 8 | 14 | 9 | 5 |
| Yukon-Koyukuk Census Area (part)..... | 75 | 38.3 | 6 | 14 | 4 | 6 | 5 | 8 | 14 | 9 | 5 |
| Shaktolik ANVSA, AK..... | 241 | 24.9 | 39 | 62 | 9 | 11 | 31 | 29 | 26 | 15 | 7 |
| Nome Census Area (part)..... | 241 | 24.9 | 39 | 62 | 9 | 11 | 31 | 29 | 26 | 15 | 7 |
| Shishmaref ANVSA, AK..... | 534 | 21.3 | 72 | 154 | 38 | 31 | 56 | 53 | 59 | 19 | 16 |
| Nome Census Area (part)..... | 534 | 21.3 | 72 | 154 | 38 | 31 | 56 | 53 | 59 | 19 | 16 |
| Shungnak ANVSA, AK..... | 247 | 21.3 | 36 | 69 | 17 | 19 | 26 | 17 | 25 | 10 | 10 |
| Northwest Arctic Borough (part)..... | 247 | 21.3 | 36 | 69 | 17 | 19 | 26 | 17 | 25 | 10 | 10 |
| Sitka ANVSA, AK..... | 855 | 37.9 | 49 | 161 | 42 | 48 | 97 | 94 | 138 | 53 | 38 |
| Sitka City and Borough (part)..... | 855 | 37.9 | 49 | 161 | 42 | 48 | 97 | 94 | 138 | 53 | 38 |
| Skagway ANVSA, AK..... | 34 | 43.0 | 3 | 3 | 3 | 2 | 4 | 4 | 9 | 0 | 1 |
| Skagway Municipality (part)..... | 34 | 43.0 | 3 | 3 | 3 | 2 | 4 | 4 | 9 | 0 | 1 |
| Sleetmute ANVSA, AK..... | 66 | 39.0 | 3 | 12 | 8 | 2 | 6 | 11 | 8 | 3 | 3 |
| Bethel Census Area (part)..... | 66 | 39.0 | 3 | 12 | 8 | 2 | 6 | 11 | 8 | 3 | 3 |
| Solomon ANVSA, AK..... | 0 | 0.0 | 0 | 0 | 0 | 0 | 0 | 0 | 0 | 0 | 0 |
| Nome Census Area (part)..... | 0 | 0.0 | 0 | 0 | 0 | 0 | 0 | 0 | 0 | 0 | 0 |
| South Naknek ANVSA, AK..... | 65 | 45.8 | 4 | 10 | 4 | 4 | 1 | 7 | 18 | 3 | 7 |
| Bristol Bay Borough (part)..... | 65 | 45.8 | 4 | 10 | 4 | 4 | 1 | 7 | 18 | 3 | 7 |
| Stebbins ANVSA, AK..... | 530 | 19.8 | 80 | 161 | 33 | 33 | 78 | 37 | 48 | 22 | 19 |
| Nome Census Area (part)..... | 530 | 19.8 | 80 | 161 | 33 | 33 | 78 | 37 | 48 | 22 | 19 |
| Stevens Village ANVSA, AK..... | 66 | 29.7 | 7 | 10 | 4 | 5 | 13 | 8 | 6 | 3 | 3 |
| Yukon-Koyukuk Census Area (part)..... | 66 | 29.7 | 7 | 10 | 4 | 5 | 13 | 8 | 6 | 3 | 3 |
| Stony River ANVSA, AK..... | 45 | 20.8 | 4 | 14 | 5 | 2 | 6 | 7 | 2 | 2 | 1 |
| Bethel Census Area (part)..... | 45 | 20.8 | 4 | 14 | 5 | 2 | 6 | 7 | 2 | 2 | 1 |
| Takotna ANVSA, AK..... | 12 | 40.5 | 0 | 0 | 4 | 0 | 1 | 2 | 2 | 0 | 1 |
| Yukon-Koyukuk Census Area (part)..... | 12 | 40.5 | 0 | 0 | 4 | 0 | 1 | 2 | 2 | 0 | 1 |
| Tanacross ANVSA, AK..... | 109 | 39.5 | 5 | 24 | 1 | 5 | 14 | 14 | 14 | 11 | 8 |
| Southeast Fairbanks Census Area (part)..... | 109 | 39.5 | 5 | 24 | 1 | 5 | 14 | 14 | 14 | 11 | 8 |
| Tanana ANVSA, AK..... | 213 | 38.5 | 12 | 44 | 11 | 13 | 19 | 22 | 45 | 20 | 11 |
| Yukon-Koyukuk Census Area (part)..... | 213 | 38.5 | 12 | 44 | 11 | 13 | 19 | 22 | 45 | 20 | 11 |
| Tatitlek ANVSA, AK..... | 53 | 23.2 | 9 | 11 | 3 | 6 | 4 | 4 | 8 | 3 | 4 |
| Valdez-Cordova Census Area (part)..... | 53 | 23.2 | 9 | 11 | 3 | 6 | 4 | 4 | 8 | 3 | 4 |
| Tazlina ANVSA, AK..... | 102 | 26.0 | 7 | 28 | 6 | 9 | 11 | 11 | 6 | 8 | 4 |
| Valdez-Cordova Census Area (part)..... | 102 | 26.0 | 7 | 28 | 6 | 9 | 11 | 11 | 6 | 8 | 4 |
| Telida ANVSA, AK..... | 3 | 81.5 | 0 | 0 | 0 | 0 | 0 | 0 | 0 | 1 | 0 |
| Yukon-Koyukuk Census Area (part)..... | 3 | 81.5 | 0 | 0 | 0 | 0 | 0 | 0 | 0 | 1 | 0 |
| Teller ANVSA, AK..... | 220 | 24.0 | 18 | 68 | 14 | 13 | 29 | 23 | 28 | 9 | 5 |
| Nome Census Area (part)..... | 220 | 24.0 | 18 | 68 | 14 | 13 | 29 | 23 | 28 | 9 | 5 |
| Tetlin ANVSA, AK..... | 117 | 30.6 | 11 | 25 | 8 | 3 | 19 | 16 | 18 | 5 | 2 |
| Southeast Fairbanks Census Area (part)..... | 117 | 30.6 | 11 | 25 | 8 | 3 | 19 | 16 | 18 | 5 | 2 |
| Togiak ANVSA, AK..... | 637 | 26.1 | 54 | 177 | 38 | 42 | 67 | 62 | 92 | 41 | 15 |
| Dillingham Census Area (part)..... | 637 | 26.1 | 54 | 177 | 38 | 42 | 67 | 62 | 92 | 41 | 15 |

Table 17.

Age and Sex for the American Indian and Alaska Native Population (One Race): 2010—Con.

[For information on confidentiality protection, nonsampling error, and definitions, see Selected Appendixes at <www.census.gov/prod/cen2010/cph-1-a.pdf>]

| Age—Con | | | Age and sex | | | | | | Percent of population | | American Indian Area/Alaska Native Area Borough and Census Area |
|----------------|----------------|-------------------|-------------|-----------------------|-------------------|--------|-------------------|--------|-----------------------|-------------------|---|
| 65 to 74 years | 75 to 84 years | 85 years and over | All ages | | 18 years and over | | 65 years and over | | Under 18 years | 65 years and over | |
| | | | Female | Males per 100 females | Total | Female | Total | Female | | | |
| | | | | | | | | | | | |
| 33 | 21 | 1 | 303 | 109.2 | 421 | 203 | 55 | 21 | 33.6 | 8.7 | Savoonga ANVSA, AK |
| 33 | 21 | 1 | 303 | 109.2 | 421 | 203 | 55 | 21 | 33.6 | 8.7 | Nome Census Area (part) |
| 15 | 13 | 3 | 100 | 108.0 | 160 | 77 | 31 | 19 | 23.1 | 14.9 | Saxman ANVSA, AK |
| 15 | 13 | 3 | 100 | 108.0 | 160 | 77 | 31 | 19 | 23.1 | 14.9 | Ketchikan Gateway Borough (part) |
| 18 | 8 | 4 | 211 | 123.2 | 228 | 105 | 30 | 17 | 51.6 | 6.4 | Scammon Bay ANVSA, AK |
| 18 | 8 | 4 | 211 | 123.2 | 228 | 105 | 30 | 17 | 51.6 | 6.4 | Wade Hampton Census Area (part) |
| 16 | 9 | 2 | 343 | 106.4 | 403 | 181 | 27 | 19 | 43.1 | 3.8 | Selawik ANVSA, AK |
| 16 | 9 | 2 | 343 | 106.4 | 403 | 181 | 27 | 19 | 43.1 | 3.8 | Northwest Arctic Borough (part) |
| 6 | 3 | 1 | 39 | 97.4 | 61 | 33 | 10 | 6 | 20.8 | 13.0 | Seldovia ANVSA, AK |
| 6 | 3 | 1 | 39 | 97.4 | 61 | 33 | 10 | 6 | 20.8 | 13.0 | Kenai Peninsula Borough (part) |
| 0 | 3 | 1 | 38 | 97.4 | 55 | 27 | 4 | 3 | 26.7 | 5.3 | Shageluk ANVSA, AK |
| 0 | 3 | 1 | 38 | 97.4 | 55 | 27 | 4 | 3 | 26.7 | 5.3 | Yukon-Koyukuk Census Area (part) |
| 8 | 3 | 1 | 111 | 117.1 | 140 | 68 | 12 | 7 | 41.9 | 5.0 | Shaktolik ANVSA, AK |
| 8 | 3 | 1 | 111 | 117.1 | 140 | 68 | 12 | 7 | 41.9 | 5.0 | Nome Census Area (part) |
| 19 | 15 | 2 | 238 | 124.4 | 308 | 139 | 36 | 14 | 42.3 | 6.7 | Shishmaref ANVSA, AK |
| 19 | 15 | 2 | 238 | 124.4 | 308 | 139 | 36 | 14 | 42.3 | 6.7 | Nome Census Area (part) |
| 6 | 11 | 1 | 123 | 100.8 | 142 | 71 | 18 | 10 | 42.5 | 7.3 | Shungnak ANVSA, AK |
| 6 | 11 | 1 | 123 | 100.8 | 142 | 71 | 18 | 10 | 42.5 | 7.3 | Northwest Arctic Borough (part) |
| 66 | 55 | 14 | 433 | 97.5 | 645 | 333 | 135 | 77 | 24.6 | 15.8 | Sitka ANVSA, AK |
| 66 | 55 | 14 | 433 | 97.5 | 645 | 333 | 135 | 77 | 24.6 | 15.8 | Sitka City and Borough (part) |
| 3 | 1 | 1 | 19 | 78.9 | 28 | 17 | 5 | 2 | 17.6 | 14.7 | Skagway ANVSA, AK |
| 3 | 1 | 1 | 19 | 78.9 | 28 | 17 | 5 | 2 | 17.6 | 14.7 | Skagway Municipality (part) |
| 6 | 4 | 0 | 32 | 106.3 | 51 | 23 | 10 | 5 | 22.7 | 15.2 | Sleetmute ANVSA, AK |
| 6 | 4 | 0 | 32 | 106.3 | 51 | 23 | 10 | 5 | 22.7 | 15.2 | Bethel Census Area (part) |
| 0 | 0 | 0 | 0 | (X) | 0 | 0 | 0 | 0 | (X) | (X) | Solomon ANVSA, AK |
| 0 | 0 | 0 | 0 | (X) | 0 | 0 | 0 | 0 | (X) | (X) | Nome Census Area (part) |
| 5 | 2 | 0 | 26 | 150.0 | 51 | 20 | 7 | 3 | 21.5 | 10.8 | South Naknek ANVSA, AK |
| 5 | 2 | 0 | 26 | 150.0 | 51 | 20 | 7 | 3 | 21.5 | 10.8 | Bristol Bay Borough (part) |
| 13 | 4 | 2 | 264 | 100.8 | 289 | 145 | 19 | 14 | 45.5 | 3.6 | Stebbins ANVSA, AK |
| 13 | 4 | 2 | 264 | 100.8 | 289 | 145 | 19 | 14 | 45.5 | 3.6 | Nome Census Area (part) |
| 6 | 0 | 1 | 26 | 153.8 | 49 | 17 | 7 | 1 | 25.8 | 10.6 | Stevens Village ANVSA, AK |
| 6 | 0 | 1 | 26 | 153.8 | 49 | 17 | 7 | 1 | 25.8 | 10.6 | Yukon-Koyukuk Census Area (part) |
| 2 | 0 | 0 | 21 | 114.3 | 27 | 14 | 2 | 1 | 40.0 | 4.4 | Stony River ANVSA, AK |
| 2 | 0 | 0 | 21 | 114.3 | 27 | 14 | 2 | 1 | 40.0 | 4.4 | Bethel Census Area (part) |
| 1 | 1 | 0 | 5 | 140.0 | 12 | 5 | 2 | 1 | 0.0 | 16.7 | Takotna ANVSA, AK |
| 1 | 1 | 0 | 5 | 140.0 | 12 | 5 | 2 | 1 | 0.0 | 16.7 | Yukon-Koyukuk Census Area (part) |
| 7 | 4 | 2 | 53 | 105.7 | 80 | 37 | 13 | 4 | 26.6 | 11.9 | Tanacross ANVSA, AK |
| 7 | 4 | 2 | 53 | 105.7 | 80 | 37 | 13 | 4 | 26.6 | 11.9 | Southeast Fairbanks Census Area (part) |
| 7 | 8 | 1 | 104 | 104.8 | 157 | 74 | 16 | 8 | 26.3 | 7.5 | Tanana ANVSA, AK |
| 7 | 8 | 1 | 104 | 104.8 | 157 | 74 | 16 | 8 | 26.3 | 7.5 | Yukon-Koyukuk Census Area (part) |
| 1 | 0 | 0 | 30 | 76.7 | 33 | 18 | 1 | 1 | 37.7 | 1.9 | Tatitlek ANVSA, AK |
| 1 | 0 | 0 | 30 | 76.7 | 33 | 18 | 1 | 1 | 37.7 | 1.9 | Valdez-Cordova Census Area (part) |
| 5 | 6 | 1 | 59 | 72.9 | 67 | 40 | 12 | 6 | 34.3 | 11.8 | Tazlina ANVSA, AK |
| 5 | 6 | 1 | 59 | 72.9 | 67 | 40 | 12 | 6 | 34.3 | 11.8 | Valdez-Cordova Census Area (part) |
| 0 | 1 | 1 | 1 | 200.0 | 3 | 1 | 2 | 1 | 0.0 | 66.7 | Telida ANVSA, AK |
| 0 | 1 | 1 | 1 | 200.0 | 3 | 1 | 2 | 1 | 0.0 | 66.7 | Yukon-Koyukuk Census Area (part) |
| 10 | 3 | 0 | 106 | 107.5 | 134 | 58 | 13 | 4 | 39.1 | 5.9 | Teller ANVSA, AK |
| 10 | 3 | 0 | 106 | 107.5 | 134 | 58 | 13 | 4 | 39.1 | 5.9 | Nome Census Area (part) |
| 9 | 1 | 0 | 52 | 125.0 | 81 | 36 | 10 | 7 | 30.8 | 8.5 | Tetlin ANVSA, AK |
| 9 | 1 | 0 | 52 | 125.0 | 81 | 36 | 10 | 7 | 30.8 | 8.5 | Southeast Fairbanks Census Area (part) |
| 20 | 23 | 6 | 317 | 100.9 | 406 | 203 | 49 | 24 | 36.3 | 7.7 | Togiak ANVSA, AK |
| 20 | 23 | 6 | 317 | 100.9 | 406 | 203 | 49 | 24 | 36.3 | 7.7 | Dillingham Census Area (part) |

Table 17.

Age and Sex for the American Indian and Alaska Native Population (One Race): 2010—Con.

[For information on confidentiality protection, nonsampling error, and definitions, see Selected Appendixes at <www.census.gov/prod/cen2010/cph-1-a.pdf>]

| American Indian Area/Alaska Native Area Borough and Census Area | American Indian and Alaska Native population (one race) | Median age | Age | | | | | | | | |
|--|---|---------------|------------------|------------------|-------------------|-------------------|-------------------|-------------------|-------------------|-------------------|-------------------|
| | | | Under 5 years | 5 to 17 years | 18 to 20 years | 21 to 24 years | 25 to 34 years | 35 to 44 years | 45 to 54 years | 55 to 59 years | 60 to 64 years |
| ALASKA NATIVE VILLAGE STATISTICAL AREA—Con. | | | | | | | | | | | |
| Toksook Bay ANVSA, AK..... | 518 | 19.5 | 53 | 182 | 38 | 23 | 46 | 67 | 45 | 15 | 10 |
| Bethel Census Area (part)..... | 518 | 19.5 | 53 | 182 | 38 | 23 | 46 | 67 | 45 | 15 | 10 |
| Tuluksak ANVSA, AK..... | 354 | 25.7 | 35 | 91 | 23 | 24 | 53 | 36 | 40 | 19 | 14 |
| Bethel Census Area (part)..... | 354 | 25.7 | 35 | 91 | 23 | 24 | 53 | 36 | 40 | 19 | 14 |
| Tuntutuliak ANVSA, AK..... | 367 | 20.8 | 39 | 127 | 19 | 23 | 34 | 32 | 38 | 12 | 16 |
| Bethel Census Area (part)..... | 367 | 20.8 | 39 | 127 | 19 | 23 | 34 | 32 | 38 | 12 | 16 |
| Tununak ANVSA, AK..... | 309 | 23.8 | 26 | 100 | 16 | 20 | 25 | 30 | 42 | 11 | 13 |
| Bethel Census Area (part)..... | 309 | 23.8 | 26 | 100 | 16 | 20 | 25 | 30 | 42 | 11 | 13 |
| Twin Hills ANVSA, AK..... | 70 | 43.0 | 5 | 13 | 3 | 4 | 7 | 5 | 17 | 5 | 4 |
| Dillingham Census Area (part)..... | 70 | 43.0 | 5 | 13 | 3 | 4 | 7 | 5 | 17 | 5 | 4 |
| Tyonek ANVSA, AK..... | 151 | 37.5 | 15 | 24 | 5 | 6 | 22 | 19 | 32 | 10 | 6 |
| Kenai Peninsula Borough (part)..... | 151 | 37.5 | 15 | 24 | 5 | 6 | 22 | 19 | 32 | 10 | 6 |
| Ugashik ANVSA, AK..... | 7 | 60.5 | 2 | 0 | 0 | 0 | 0 | 0 | 1 | 0 | 1 |
| Lake and Peninsula Borough (part)..... | 7 | 60.5 | 2 | 0 | 0 | 0 | 0 | 0 | 1 | 0 | 1 |
| Unalakleet ANVSA, AK..... | 532 | 32.7 | 47 | 109 | 34 | 30 | 57 | 53 | 80 | 34 | 28 |
| Nome Census Area (part)..... | 532 | 32.7 | 47 | 109 | 34 | 30 | 57 | 53 | 80 | 34 | 28 |
| Unalaska ANVSA, AK..... | 268 | 38.3 | 8 | 44 | 11 | 23 | 39 | 38 | 51 | 18 | 19 |
| Aleutians West Census Area (part)..... | 268 | 38.3 | 8 | 44 | 11 | 23 | 39 | 38 | 51 | 18 | 19 |
| Venetie ANVSA, AK..... | 135 | 31.5 | 11 | 31 | 4 | 6 | 25 | 11 | 18 | 11 | 7 |
| Yukon-Koyukuk Census Area (part)..... | 135 | 31.5 | 11 | 31 | 4 | 6 | 25 | 11 | 18 | 11 | 7 |
| Wainwright ANVSA, AK..... | 501 | 25.3 | 55 | 129 | 35 | 30 | 75 | 48 | 71 | 18 | 12 |
| North Slope Borough (part)..... | 501 | 25.3 | 55 | 129 | 35 | 30 | 75 | 48 | 71 | 18 | 12 |
| Wales ANVSA, AK..... | 123 | 24.9 | 18 | 26 | 7 | 11 | 20 | 5 | 17 | 7 | 5 |
| Nome Census Area (part)..... | 123 | 24.9 | 18 | 26 | 7 | 11 | 20 | 5 | 17 | 7 | 5 |
| White Mountain ANVSA, AK..... | 155 | 27.3 | 17 | 34 | 13 | 9 | 20 | 14 | 22 | 9 | 9 |
| Nome Census Area (part)..... | 155 | 27.3 | 17 | 34 | 13 | 9 | 20 | 14 | 22 | 9 | 9 |
| Wrangell ANVSA, AK..... | 246 | 38.0 | 19 | 50 | 8 | 17 | 22 | 26 | 41 | 18 | 16 |
| Wrangell City and Borough (part)..... | 246 | 38.0 | 19 | 50 | 8 | 17 | 22 | 26 | 41 | 18 | 16 |
| Yakutat ANVSA, AK..... | 237 | 41.6 | 10 | 49 | 8 | 12 | 25 | 23 | 38 | 23 | 20 |
| Yakutat City and Borough (part)..... | 237 | 41.6 | 10 | 49 | 8 | 12 | 25 | 23 | 38 | 23 | 20 |
| ALASKA NATIVE REGIONAL CORPORATION | | | | | | | | | | | |
| Ahtna ANRC, AK..... | 715 | 29.8 | 62 | 160 | 34 | 55 | 85 | 73 | 94 | 34 | 41 |
| Aleut ANRC, AK..... | 1,733 | 34.2 | 128 | 323 | 75 | 109 | 248 | 223 | 282 | 96 | 104 |
| Arctic Slope ANRC, AK..... | 5,099 | 25.7 | 583 | 1,162 | 339 | 403 | 697 | 543 | 668 | 259 | 162 |
| Bering Straits ANRC, AK..... | 7,199 | 24.8 | 851 | 1,850 | 454 | 469 | 970 | 737 | 812 | 330 | 250 |
| Bristol Bay ANRC, AK..... | 4,831 | 27.2 | 432 | 1,195 | 306 | 326 | 537 | 470 | 714 | 280 | 161 |
| Calista ANRC, AK..... | 21,194 | 23.1 | 2,439 | 6,051 | 1,323 | 1,448 | 2,572 | 2,208 | 2,374 | 882 | 615 |
| Chugach ANRC, AK..... | 1,632 | 31.0 | 129 | 308 | 96 | 135 | 233 | 198 | 282 | 97 | 49 |
| Cook Inlet ANRC, AK..... | 31,148 | 29.7 | 2,455 | 6,717 | 1,855 | 2,182 | 4,671 | 4,138 | 4,297 | 1,685 | 1,214 |
| Doyon ANRC, AK..... | 11,711 | 30.0 | 980 | 2,424 | 685 | 837 | 1,726 | 1,300 | 1,604 | 737 | 504 |
| Koniag ANRC, AK..... | 1,797 | 30.9 | 145 | 426 | 83 | 106 | 232 | 212 | 241 | 100 | 67 |
| NANA ANRC, AK..... | 6,121 | 23.5 | 757 | 1,557 | 428 | 477 | 764 | 638 | 691 | 229 | 190 |
| Sealaska ANRC, AK..... | 10,481 | 35.0 | 730 | 2,023 | 506 | 618 | 1,365 | 1,274 | 1,644 | 690 | 498 |

Table 17.

Age and Sex for the American Indian and Alaska Native Population (One Race): 2010—Con.

[For information on confidentiality protection, nonsampling error, and definitions, see Selected Appendixes at <www.census.gov/prod/cen2010/cph-1-a.pdf>]

| Age—Con | | | Age and sex | | | | | | Percent of population | | American Indian Area/Alaska Native Area Borough and Census Area |
|---|----------------|-------------------|-------------|-----------------------|-------------------|--------|-------------------|--------|-----------------------|-------------------|---|
| 65 to 74 years | 75 to 84 years | 85 years and over | All ages | | 18 years and over | | 65 years and over | | Under 18 years | 65 years and over | |
| | | | Female | Males per 100 females | Total | Female | Total | Female | | | |
| ALASKA NATIVE VILLAGE STATISTICAL AREA—Con. | | | | | | | | | | | |
| 26 | 11 | 2 | 245 | 111.4 | 283 | 130 | 39 | 21 | 45.4 | 7.5 | Toksook Bay ANVSA, AK |
| 26 | 11 | 2 | 245 | 111.4 | 283 | 130 | 39 | 21 | 45.4 | 7.5 | Bethel Census Area (part) |
| 13 | 5 | 1 | 168 | 110.7 | 228 | 101 | 19 | 8 | 35.6 | 5.4 | Tuluksak ANVSA, AK |
| 13 | 5 | 1 | 168 | 110.7 | 228 | 101 | 19 | 8 | 35.6 | 5.4 | Bethel Census Area (part) |
| 19 | 6 | 2 | 171 | 114.6 | 201 | 95 | 27 | 13 | 45.2 | 7.4 | Tuntutuliak ANVSA, AK |
| 19 | 6 | 2 | 171 | 114.6 | 201 | 95 | 27 | 13 | 45.2 | 7.4 | Bethel Census Area (part) |
| 15 | 10 | 1 | 127 | 143.3 | 183 | 76 | 26 | 11 | 40.8 | 8.4 | Tununak ANVSA, AK |
| 15 | 10 | 1 | 127 | 143.3 | 183 | 76 | 26 | 11 | 40.8 | 8.4 | Bethel Census Area (part) |
| 4 | 3 | 0 | 35 | 100.0 | 52 | 28 | 7 | 3 | 25.7 | 10.0 | Twin Hills ANVSA, AK |
| 4 | 3 | 0 | 35 | 100.0 | 52 | 28 | 7 | 3 | 25.7 | 10.0 | Dillingham Census Area (part) |
| 10 | 1 | 1 | 67 | 125.4 | 112 | 50 | 12 | 6 | 25.8 | 7.9 | Tyonek ANVSA, AK |
| 10 | 1 | 1 | 67 | 125.4 | 112 | 50 | 12 | 6 | 25.8 | 7.9 | Kenai Peninsula Borough (part) |
| 3 | 0 | 0 | 3 | 133.3 | 5 | 2 | 3 | 1 | 28.6 | 42.9 | Ugashik ANVSA, AK |
| 3 | 0 | 0 | 3 | 133.3 | 5 | 2 | 3 | 1 | 28.6 | 42.9 | Lake and Peninsula Borough (part) |
| 34 | 23 | 3 | 249 | 113.7 | 376 | 179 | 60 | 29 | 29.3 | 11.3 | Unalakleet ANVSA, AK |
| 34 | 23 | 3 | 249 | 113.7 | 376 | 179 | 60 | 29 | 29.3 | 11.3 | Nome Census Area (part) |
| 6 | 11 | 0 | 120 | 123.3 | 216 | 96 | 17 | 8 | 19.4 | 6.3 | Unalaska ANVSA, AK |
| 6 | 11 | 0 | 120 | 123.3 | 216 | 96 | 17 | 8 | 19.4 | 6.3 | Aleutians West Census Area (part) |
| 7 | 4 | 0 | 52 | 159.6 | 93 | 36 | 11 | 5 | 31.1 | 8.1 | Venetie ANVSA, AK |
| 7 | 4 | 0 | 52 | 159.6 | 93 | 36 | 11 | 5 | 31.1 | 8.1 | Yukon-Koyukuk Census Area (part) |
| 17 | 11 | 0 | 233 | 115.0 | 317 | 148 | 28 | 13 | 36.7 | 5.6 | Wainwright ANVSA, AK |
| 17 | 11 | 0 | 233 | 115.0 | 317 | 148 | 28 | 13 | 36.7 | 5.6 | North Slope Borough (part) |
| 4 | 3 | 0 | 52 | 136.5 | 79 | 27 | 7 | 2 | 35.8 | 5.7 | Wales ANVSA, AK |
| 4 | 3 | 0 | 52 | 136.5 | 79 | 27 | 7 | 2 | 35.8 | 5.7 | Nome Census Area (part) |
| 6 | 1 | 1 | 70 | 121.4 | 104 | 47 | 8 | 2 | 32.9 | 5.2 | White Mountain ANVSA, AK |
| 6 | 1 | 1 | 70 | 121.4 | 104 | 47 | 8 | 2 | 32.9 | 5.2 | Nome Census Area (part) |
| 12 | 13 | 4 | 130 | 89.2 | 177 | 94 | 29 | 18 | 28.0 | 11.8 | Wrangell ANVSA, AK |
| 12 | 13 | 4 | 130 | 89.2 | 177 | 94 | 29 | 18 | 28.0 | 11.8 | Wrangell City and Borough (part) |
| 19 | 9 | 1 | 111 | 113.5 | 178 | 81 | 29 | 16 | 24.9 | 12.2 | Yakutat ANVSA, AK |
| 19 | 9 | 1 | 111 | 113.5 | 178 | 81 | 29 | 16 | 24.9 | 12.2 | Yakutat City and Borough (part) |
| ALASKA NATIVE REGIONAL CORPORATION | | | | | | | | | | | |
| 41 | 25 | 11 | 354 | 102.0 | 493 | 245 | 77 | 42 | 31.0 | 10.8 | Ahtna ANRC, AK |
| 89 | 48 | 8 | 804 | 115.5 | 1,282 | 586 | 145 | 72 | 26.0 | 8.4 | Aleut ANRC, AK |
| 169 | 93 | 21 | 2,410 | 111.6 | 3,354 | 1,564 | 283 | 147 | 34.2 | 5.6 | Arctic Slope ANRC, AK |
| 300 | 149 | 27 | 3,439 | 109.3 | 4,498 | 2,124 | 476 | 232 | 37.5 | 6.6 | Bering Straits ANRC, AK |
| 252 | 122 | 36 | 2,369 | 103.9 | 3,204 | 1,573 | 410 | 209 | 33.7 | 8.5 | Bristol Bay ANRC, AK |
| 779 | 397 | 106 | 10,186 | 108.1 | 12,704 | 6,088 | 1,282 | 671 | 40.1 | 6.0 | Calista ANRC, AK |
| 58 | 34 | 13 | 724 | 125.4 | 1,195 | 508 | 105 | 57 | 26.8 | 6.4 | Chugach ANRC, AK |
| 1,291 | 514 | 129 | 16,180 | 92.5 | 21,976 | 11,822 | 1,934 | 1,154 | 29.4 | 6.2 | Cook Inlet ANRC, AK |
| 553 | 294 | 67 | 5,807 | 101.7 | 8,307 | 4,163 | 914 | 478 | 29.1 | 7.8 | Doyon ANRC, AK |
| 117 | 45 | 23 | 896 | 100.6 | 1,226 | 616 | 185 | 97 | 31.8 | 10.3 | Koniag ANRC, AK |
| 205 | 149 | 36 | 2,929 | 109.0 | 3,807 | 1,766 | 390 | 210 | 37.8 | 6.4 | NANA ANRC, AK |
| 677 | 364 | 92 | 5,236 | 100.2 | 7,728 | 3,896 | 1,133 | 620 | 26.3 | 10.8 | Sealaska ANRC, AK |

Table 18.

Race and Hispanic or Latino Origin: 2010

[For information on confidentiality protection, nonsampling error, and definitions, see Selected Appendixes at <www.census.gov/prod/cen2010/cph-1-a.pdf>]

| American Indian Area/Alaska Native Area Borough and Census Area | Total population | Race | | | | | | Two or More Races | Hispanic or Latino (of any race) |
|--|---------------------|----------|---------------------------------|---|-------|--|--------------------|-------------------------|--|
| | | One race | | | | | | | |
| | | White | Black or African American | American Indian and Alaska Native | Asian | Native Hawaiian and Other Pacific Islander | Some Other Race | | |
| AMERICAN INDIAN RESERVATION AND OFF-RESERVATION TRUST LAND -- FEDERAL | | | | | | | | | |
| All areas..... | 1,460 | 145 | 6 | 1,210 | 2 | 10 | 3 | 84 | 26 |
| Annette Island Reserve, AK..... | 1,460 | 145 | 6 | 1,210 | 2 | 10 | 3 | 84 | 26 |
| Prince of Wales-Hyder Census Area (part).. <td>1,460</td> <td>145</td> <td>6</td> <td>1,210</td> <td>2</td> <td>10</td> <td>3</td> <td>84</td> <td>26</td> | 1,460 | 145 | 6 | 1,210 | 2 | 10 | 3 | 84 | 26 |
| ALASKA NATIVE VILLAGE STATISTICAL AREA | | | | | | | | | |
| All areas..... | 242,613 | 150,208 | 1,916 | 65,855 | 6,535 | 697 | 1,774 | 15,628 | 7,909 |
| Akhiok ANVSA, AK..... | 71 | 6 | 1 | 36 | 1 | 0 | 0 | 27 | 8 |
| Kodiak Island Borough (part)..... | 71 | 6 | 1 | 36 | 1 | 0 | 0 | 27 | 8 |
| Akiachak ANVSA, AK..... | 627 | 22 | 1 | 596 | 1 | 0 | 0 | 7 | 1 |
| Bethel Census Area (part)..... | 627 | 22 | 1 | 596 | 1 | 0 | 0 | 7 | 1 |
| Akiak ANVSA, AK..... | 346 | 18 | 0 | 321 | 0 | 0 | 0 | 7 | 1 |
| Bethel Census Area (part)..... | 346 | 18 | 0 | 321 | 0 | 0 | 0 | 7 | 1 |
| Akutan ANVSA, AK..... | 1,003 | 231 | 180 | 56 | 440 | 15 | 37 | 44 | 207 |
| Aleutians East Borough (part)..... | 1,003 | 231 | 180 | 56 | 440 | 15 | 37 | 44 | 207 |
| Alakanuk ANVSA, AK..... | 677 | 14 | 0 | 643 | 3 | 0 | 0 | 17 | 0 |
| Wade Hampton Census Area (part)..... | 677 | 14 | 0 | 643 | 3 | 0 | 0 | 17 | 0 |
| Alatna ANVSA, AK..... | 32 | 1 | 0 | 31 | 0 | 0 | 0 | 0 | 0 |
| Yukon-Koyukuk Census Area (part)..... | 32 | 1 | 0 | 31 | 0 | 0 | 0 | 0 | 0 |
| Aleknagik ANVSA, AK..... | 219 | 33 | 0 | 166 | 0 | 0 | 0 | 20 | 0 |
| Dillingham Census Area (part)..... | 219 | 33 | 0 | 166 | 0 | 0 | 0 | 20 | 0 |
| Algaaciq ANVSA, AK..... | 424 | 16 | 0 | 385 | 0 | 0 | 0 | 23 | 0 |
| Wade Hampton Census Area (part)..... | 424 | 16 | 0 | 385 | 0 | 0 | 0 | 23 | 0 |
| Allakaket ANVSA, AK..... | 171 | 1 | 0 | 165 | 0 | 0 | 0 | 5 | 0 |
| Yukon-Koyukuk Census Area (part)..... | 171 | 1 | 0 | 165 | 0 | 0 | 0 | 5 | 0 |
| Ambler ANVSA, AK..... | 258 | 29 | 1 | 218 | 0 | 0 | 0 | 10 | 0 |
| Northwest Arctic Borough (part)..... | 258 | 29 | 1 | 218 | 0 | 0 | 0 | 10 | 0 |
| Anaktuvuk Pass ANVSA, AK..... | 324 | 23 | 1 | 270 | 0 | 1 | 0 | 29 | 7 |
| North Slope Borough (part)..... | 324 | 23 | 1 | 270 | 0 | 1 | 0 | 29 | 7 |
| Andreafsky ANVSA, AK..... | 83 | 3 | 0 | 79 | 0 | 0 | 0 | 1 | 0 |
| Wade Hampton Census Area (part)..... | 83 | 3 | 0 | 79 | 0 | 0 | 0 | 1 | 0 |
| Angoon ANVSA, AK..... | 459 | 48 | 4 | 348 | 0 | 0 | 2 | 57 | 36 |
| Hoonah-Angoon Census Area (part)..... | 459 | 48 | 4 | 348 | 0 | 0 | 2 | 57 | 36 |
| Aniak ANVSA, AK..... | 501 | 102 | 1 | 348 | 0 | 0 | 1 | 49 | 6 |
| Bethel Census Area (part)..... | 501 | 102 | 1 | 348 | 0 | 0 | 1 | 49 | 6 |
| Anvik ANVSA, AK..... | 85 | 3 | 0 | 79 | 0 | 0 | 0 | 3 | 0 |
| Yukon-Koyukuk Census Area (part)..... | 85 | 3 | 0 | 79 | 0 | 0 | 0 | 3 | 0 |
| Arctic Village ANVSA, AK..... | 152 | 7 | 0 | 135 | 0 | 0 | 0 | 10 | 0 |
| Yukon-Koyukuk Census Area (part)..... | 152 | 7 | 0 | 135 | 0 | 0 | 0 | 10 | 0 |
| Atka ANVSA, AK..... | 61 | 3 | 0 | 58 | 0 | 0 | 0 | 0 | 0 |
| Aleutians West Census Area (part)..... | 61 | 3 | 0 | 58 | 0 | 0 | 0 | 0 | 0 |
| Atmautluak ANVSA, AK..... | 277 | 4 | 2 | 271 | 0 | 0 | 0 | 0 | 0 |
| Bethel Census Area (part)..... | 277 | 4 | 2 | 271 | 0 | 0 | 0 | 0 | 0 |
| Atkasuk ANVSA, AK..... | 233 | 16 | 0 | 215 | 0 | 0 | 0 | 2 | 0 |
| North Slope Borough (part)..... | 233 | 16 | 0 | 215 | 0 | 0 | 0 | 2 | 0 |
| Barrow ANVSA, AK..... | 4,212 | 712 | 41 | 2,577 | 384 | 99 | 34 | 365 | 131 |
| North Slope Borough (part)..... | 4,212 | 712 | 41 | 2,577 | 384 | 99 | 34 | 365 | 131 |
| Beaver ANVSA, AK..... | 84 | 1 | 0 | 82 | 0 | 0 | 0 | 1 | 4 |
| Yukon-Koyukuk Census Area (part)..... | 84 | 1 | 0 | 82 | 0 | 0 | 0 | 1 | 4 |
| Belkofski ANVSA, AK..... | 0 | 0 | 0 | 0 | 0 | 0 | 0 | 0 | 0 |
| Aleutians East Borough (part)..... | 0 | 0 | 0 | 0 | 0 | 0 | 0 | 0 | 0 |
| Bethel ANVSA, AK..... | 6,080 | 1,417 | 53 | 3,953 | 153 | 24 | 36 | 444 | 136 |
| Bethel Census Area (part)..... | 6,080 | 1,417 | 53 | 3,953 | 153 | 24 | 36 | 444 | 136 |

Table 18.

Race and Hispanic or Latino Origin: 2010—Con.

[For information on confidentiality protection, nonsampling error, and definitions, see Selected Appendixes at <www.census.gov/prod/cen2010/cph-1-a.pdf>]

| Not Hispanic or Latino | | | | | | | | Two or More Races | American Indian Area/Alaska Native Area Borough and Census Area |
|------------------------|----------|---------------------------|-----------------------------------|-------|--|-----------------|--------|---|---|
| Total | One race | | | | | | | | |
| | White | Black or African American | American Indian and Alaska Native | Asian | Native Hawaiian and Other Pacific Islander | Some Other Race | | | |
| 1,434 | 144 | 6 | 1,187 | 2 | 10 | 2 | 83 | AMERICAN INDIAN RESERVATION AND OFF-RESERVATION TRUST LAND -- FEDERAL | |
| 1,434 | 144 | 6 | 1,187 | 2 | 10 | 2 | 83 | All areas | |
| 1,434 | 144 | 6 | 1,187 | 2 | 10 | 2 | 83 | Annette Island Reserve, AK | |
| | | | | | | | | Prince of Wales-Hyder Census Area (part) | |
| | | | | | | | | ALASKA NATIVE VILLAGE STATISTICAL AREA | |
| 234,704 | 146,206 | 1,831 | 65,117 | 6,407 | 668 | 272 | 14,203 | All areas | |
| 63 | 6 | 1 | 35 | 1 | 0 | 0 | 20 | Akhiok ANVSA, AK | |
| 63 | 6 | 1 | 35 | 1 | 0 | 0 | 20 | Kodiak Island Borough (part) | |
| 626 | 22 | 1 | 596 | 1 | 0 | 0 | 6 | Akiachak ANVSA, AK | |
| 626 | 22 | 1 | 596 | 1 | 0 | 0 | 6 | Bethel Census Area (part) | |
| 345 | 18 | 0 | 320 | 0 | 0 | 0 | 7 | Akiak ANVSA, AK | |
| 345 | 18 | 0 | 320 | 0 | 0 | 0 | 7 | Bethel Census Area (part) | |
| 796 | 88 | 174 | 56 | 432 | 15 | 0 | 31 | Akutan ANVSA, AK | |
| 796 | 88 | 174 | 56 | 432 | 15 | 0 | 31 | Aleutians East Borough (part) | |
| 677 | 14 | 0 | 643 | 3 | 0 | 0 | 17 | Alakanuk ANVSA, AK | |
| 677 | 14 | 0 | 643 | 3 | 0 | 0 | 17 | Wade Hampton Census Area (part) | |
| 32 | 1 | 0 | 31 | 0 | 0 | 0 | 0 | Alatna ANVSA, AK | |
| 32 | 1 | 0 | 31 | 0 | 0 | 0 | 0 | Yukon-Koyukuk Census Area (part) | |
| 219 | 33 | 0 | 166 | 0 | 0 | 0 | 20 | Aleknagik ANVSA, AK | |
| 219 | 33 | 0 | 166 | 0 | 0 | 0 | 20 | Dillingham Census Area (part) | |
| 424 | 16 | 0 | 385 | 0 | 0 | 0 | 23 | Algaaciq ANVSA, AK | |
| 424 | 16 | 0 | 385 | 0 | 0 | 0 | 23 | Wade Hampton Census Area (part) | |
| 171 | 1 | 0 | 165 | 0 | 0 | 0 | 5 | Allakaket ANVSA, AK | |
| 171 | 1 | 0 | 165 | 0 | 0 | 0 | 5 | Yukon-Koyukuk Census Area (part) | |
| 258 | 29 | 1 | 218 | 0 | 0 | 0 | 10 | Ambler ANVSA, AK | |
| 258 | 29 | 1 | 218 | 0 | 0 | 0 | 10 | Northwest Arctic Borough (part) | |
| 317 | 23 | 1 | 263 | 0 | 1 | 0 | 29 | Anaktuvuk Pass ANVSA, AK | |
| 317 | 23 | 1 | 263 | 0 | 1 | 0 | 29 | North Slope Borough (part) | |
| 83 | 3 | 0 | 79 | 0 | 0 | 0 | 1 | Andreafsky ANVSA, AK | |
| 83 | 3 | 0 | 79 | 0 | 0 | 0 | 1 | Wade Hampton Census Area (part) | |
| 423 | 46 | 4 | 323 | 0 | 0 | 0 | 50 | Angoon ANVSA, AK | |
| 423 | 46 | 4 | 323 | 0 | 0 | 0 | 50 | Hoonah-Angoon Census Area (part) | |
| 495 | 102 | 1 | 343 | 0 | 0 | 0 | 49 | Aniak ANVSA, AK | |
| 495 | 102 | 1 | 343 | 0 | 0 | 0 | 49 | Bethel Census Area (part) | |
| 85 | 3 | 0 | 79 | 0 | 0 | 0 | 3 | Anvik ANVSA, AK | |
| 85 | 3 | 0 | 79 | 0 | 0 | 0 | 3 | Yukon-Koyukuk Census Area (part) | |
| 152 | 7 | 0 | 135 | 0 | 0 | 0 | 10 | Arctic Village ANVSA, AK | |
| 152 | 7 | 0 | 135 | 0 | 0 | 0 | 10 | Yukon-Koyukuk Census Area (part) | |
| 61 | 3 | 0 | 58 | 0 | 0 | 0 | 0 | Atka ANVSA, AK | |
| 61 | 3 | 0 | 58 | 0 | 0 | 0 | 0 | Aleutians West Census Area (part) | |
| 277 | 4 | 2 | 271 | 0 | 0 | 0 | 0 | Atmautluak ANVSA, AK | |
| 277 | 4 | 2 | 271 | 0 | 0 | 0 | 0 | Bethel Census Area (part) | |
| 233 | 16 | 0 | 215 | 0 | 0 | 0 | 2 | Atkasuk ANVSA, AK | |
| 233 | 16 | 0 | 215 | 0 | 0 | 0 | 2 | North Slope Borough (part) | |
| 4,081 | 681 | 38 | 2,547 | 375 | 98 | 0 | 342 | Barrow ANVSA, AK | |
| 4,081 | 681 | 38 | 2,547 | 375 | 98 | 0 | 342 | North Slope Borough (part) | |
| 80 | 0 | 0 | 79 | 0 | 0 | 0 | 1 | Beaver ANVSA, AK | |
| 80 | 0 | 0 | 79 | 0 | 0 | 0 | 1 | Yukon-Koyukuk Census Area (part) | |
| 0 | 0 | 0 | 0 | 0 | 0 | 0 | 0 | Belkofski ANVSA, AK | |
| 0 | 0 | 0 | 0 | 0 | 0 | 0 | 0 | Aleutians East Borough (part) | |
| 5,944 | 1,380 | 53 | 3,928 | 151 | 15 | 5 | 412 | Bethel ANVSA, AK | |
| 5,944 | 1,380 | 53 | 3,928 | 151 | 15 | 5 | 412 | Bethel Census Area (part) | |

Table 18.

Race and Hispanic or Latino Origin: 2010—Con.

[For information on confidentiality protection, nonsampling error, and definitions, see Selected Appendixes at <www.census.gov/prod/cen2010/cph-1-a.pdf>]

| American Indian Area/Alaska Native Area Borough and Census Area | Total population | Race | | | | | | | Hispanic or Latino (of any race) |
|--|---------------------|----------|---------------------------------|---|-------|--|--------------------|-------------------------|--|
| | | One race | | | | | | Two or More Races | |
| | | White | Black or African American | American Indian and Alaska Native | Asian | Native Hawaiian and Other Pacific Islander | Some Other Race | | |
| ALASKA NATIVE VILLAGE STATISTICAL AREA—Con. | | | | | | | | | |
| Bill Moore's ANVSA, AK..... | 0 | 0 | 0 | 0 | 0 | 0 | 0 | 0 | 0 |
| Wade Hampton Census Area (part)..... | 0 | 0 | 0 | 0 | 0 | 0 | 0 | 0 | 0 |
| Birch Creek ANVSA, AK..... | 33 | 0 | 0 | 33 | 0 | 0 | 0 | 0 | 0 |
| Yukon-Koyukuk Census Area (part)..... | 33 | 0 | 0 | 33 | 0 | 0 | 0 | 0 | 0 |
| Brevig Mission ANVSA, AK..... | 388 | 18 | 2 | 355 | 0 | 0 | 2 | 11 | 2 |
| Nome Census Area (part)..... | 388 | 18 | 2 | 355 | 0 | 0 | 2 | 11 | 2 |
| Buckland ANVSA, AK..... | 416 | 11 | 0 | 397 | 0 | 0 | 0 | 8 | 0 |
| Northwest Arctic Borough (part)..... | 416 | 11 | 0 | 397 | 0 | 0 | 0 | 8 | 0 |
| Cantwell ANVSA, AK..... | 219 | 169 | 1 | 34 | 0 | 0 | 4 | 11 | 3 |
| Denali Borough (part)..... | 219 | 169 | 1 | 34 | 0 | 0 | 4 | 11 | 3 |
| Canyon Village ANVSA, AK..... | 0 | 0 | 0 | 0 | 0 | 0 | 0 | 0 | 0 |
| Yukon-Koyukuk Census Area (part)..... | 0 | 0 | 0 | 0 | 0 | 0 | 0 | 0 | 0 |
| Chalkyitsik ANVSA, AK..... | 69 | 10 | 0 | 59 | 0 | 0 | 0 | 0 | 0 |
| Yukon-Koyukuk Census Area (part)..... | 69 | 10 | 0 | 59 | 0 | 0 | 0 | 0 | 0 |
| Chefornak ANVSA, AK..... | 418 | 14 | 1 | 400 | 0 | 0 | 0 | 3 | 0 |
| Bethel Census Area (part)..... | 418 | 14 | 1 | 400 | 0 | 0 | 0 | 3 | 0 |
| Chenega ANVSA, AK..... | 76 | 30 | 0 | 40 | 0 | 0 | 0 | 6 | 2 |
| Valdez-Cordova Census Area (part)..... | 76 | 30 | 0 | 40 | 0 | 0 | 0 | 6 | 2 |
| Chevak ANVSA, AK..... | 938 | 22 | 0 | 890 | 3 | 0 | 1 | 22 | 1 |
| Wade Hampton Census Area (part)..... | 938 | 22 | 0 | 890 | 3 | 0 | 1 | 22 | 1 |
| Chickaloon ANVSA, AK..... | 23,087 | 19,549 | 277 | 1,369 | 276 | 67 | 124 | 1,425 | 829 |
| Matanuska-Susitna Borough (part)..... | 23,087 | 19,549 | 277 | 1,369 | 276 | 67 | 124 | 1,425 | 829 |
| Chignik ANVSA, AK..... | 91 | 31 | 0 | 52 | 3 | 0 | 1 | 4 | 1 |
| Lake and Peninsula Borough (part)..... | 91 | 31 | 0 | 52 | 3 | 0 | 1 | 4 | 1 |
| Chignik Lagoon ANVSA, AK..... | 78 | 16 | 0 | 49 | 1 | 0 | 3 | 9 | 3 |
| Lake and Peninsula Borough (part)..... | 78 | 16 | 0 | 49 | 1 | 0 | 3 | 9 | 3 |
| Chignik Lake ANVSA, AK..... | 73 | 2 | 0 | 69 | 0 | 0 | 0 | 2 | 0 |
| Lake and Peninsula Borough (part)..... | 73 | 2 | 0 | 69 | 0 | 0 | 0 | 2 | 0 |
| Chilkat ANVSA, AK..... | 99 | 10 | 0 | 78 | 1 | 0 | 0 | 10 | 2 |
| Haines Borough (part)..... | 4 | 2 | 0 | 2 | 0 | 0 | 0 | 0 | 0 |
| Hoonah-Angoon Census Area (part)..... | 95 | 8 | 0 | 76 | 1 | 0 | 0 | 10 | 2 |
| Chilkoot ANVSA, AK..... | 441 | 326 | 5 | 69 | 2 | 0 | 0 | 39 | 10 |
| Haines Borough (part)..... | 441 | 326 | 5 | 69 | 2 | 0 | 0 | 39 | 10 |
| Chistochina ANVSA, AK..... | 78 | 27 | 0 | 42 | 0 | 0 | 0 | 9 | 0 |
| Valdez-Cordova Census Area (part)..... | 78 | 27 | 0 | 42 | 0 | 0 | 0 | 9 | 0 |
| Chitina ANVSA, AK..... | 96 | 54 | 0 | 24 | 0 | 0 | 0 | 18 | 3 |
| Valdez-Cordova Census Area (part)..... | 96 | 54 | 0 | 24 | 0 | 0 | 0 | 18 | 3 |
| Chuathbaluk ANVSA, AK..... | 118 | 4 | 2 | 104 | 0 | 0 | 0 | 8 | 3 |
| Bethel Census Area (part)..... | 118 | 4 | 2 | 104 | 0 | 0 | 0 | 8 | 3 |
| Chulloonawick ANVSA, AK..... | 0 | 0 | 0 | 0 | 0 | 0 | 0 | 0 | 0 |
| Wade Hampton Census Area (part)..... | 0 | 0 | 0 | 0 | 0 | 0 | 0 | 0 | 0 |
| Circle ANVSA, AK..... | 104 | 10 | 0 | 88 | 0 | 0 | 0 | 6 | 2 |
| Yukon-Koyukuk Census Area (part)..... | 104 | 10 | 0 | 88 | 0 | 0 | 0 | 6 | 2 |
| Clarks Point ANVSA, AK..... | 62 | 7 | 0 | 55 | 0 | 0 | 0 | 0 | 0 |
| Dillingham Census Area (part)..... | 62 | 7 | 0 | 55 | 0 | 0 | 0 | 0 | 0 |
| Copper Center ANVSA, AK..... | 442 | 249 | 0 | 168 | 3 | 3 | 0 | 19 | 11 |
| Valdez-Cordova Census Area (part)..... | 442 | 249 | 0 | 168 | 3 | 3 | 0 | 19 | 11 |
| Council ANVSA, AK..... | 0 | 0 | 0 | 0 | 0 | 0 | 0 | 0 | 0 |
| Nome Census Area (part)..... | 0 | 0 | 0 | 0 | 0 | 0 | 0 | 0 | 0 |
| Craig ANVSA, AK..... | 1,478 | 979 | 4 | 276 | 9 | 2 | 5 | 203 | 49 |
| Prince of Wales-Hyder Census Area (part).. | 1,478 | 979 | 4 | 276 | 9 | 2 | 5 | 203 | 49 |
| Crooked Creek ANVSA, AK..... | 105 | 8 | 0 | 88 | 0 | 0 | 0 | 9 | 0 |
| Bethel Census Area (part)..... | 105 | 8 | 0 | 88 | 0 | 0 | 0 | 9 | 0 |

Table 18.

Race and Hispanic or Latino Origin: 2010—Con.

[For information on confidentiality protection, nonsampling error, and definitions, see Selected Appendixes at <www.census.gov/prod/cen2010/cph-1-a.pdf>]

| Not Hispanic or Latino | | | | | | | | Two or More Races | American Indian Area/Alaska Native Area Borough and Census Area |
|------------------------|----------|---------------------------------|---|-------|--|--------------------|----|--|--|
| Total | One race | | | | | | | | |
| | White | Black or African American | American Indian and Alaska Native | Asian | Native Hawaiian and Other Pacific Islander | Some Other Race | | | |
| | | | | | | | | ALASKA NATIVE VILLAGE STATISTICAL AREA—Con. | |
| 0 | 0 | 0 | 0 | 0 | 0 | 0 | 0 | 0 Bill Moore's ANVSA, AK | |
| 0 | 0 | 0 | 0 | 0 | 0 | 0 | 0 | 0 Wade Hampton Census Area (part) | |
| 33 | 0 | 0 | 33 | 0 | 0 | 0 | 0 | 0 Birch Creek ANVSA, AK | |
| 33 | 0 | 0 | 33 | 0 | 0 | 0 | 0 | 0 Yukon-Koyukuk Census Area (part) | |
| 386 | 18 | 2 | 355 | 0 | 0 | 0 | 0 | 11 Brevig Mission ANVSA, AK | |
| 386 | 18 | 2 | 355 | 0 | 0 | 0 | 0 | 11 Nome Census Area (part) | |
| 416 | 11 | 0 | 397 | 0 | 0 | 0 | 0 | 8 Buckland ANVSA, AK | |
| 416 | 11 | 0 | 397 | 0 | 0 | 0 | 0 | 8 Northwest Arctic Borough (part) | |
| 216 | 167 | 1 | 34 | 0 | 0 | 4 | 4 | 10 Cantwell ANVSA, AK | |
| 216 | 167 | 1 | 34 | 0 | 0 | 4 | 4 | 10 Denali Borough (part) | |
| 0 | 0 | 0 | 0 | 0 | 0 | 0 | 0 | 0 Canyon Village ANVSA, AK | |
| 0 | 0 | 0 | 0 | 0 | 0 | 0 | 0 | 0 Yukon-Koyukuk Census Area (part) | |
| 69 | 10 | 0 | 59 | 0 | 0 | 0 | 0 | 0 Chalkyitsik ANVSA, AK | |
| 69 | 10 | 0 | 59 | 0 | 0 | 0 | 0 | 0 Yukon-Koyukuk Census Area (part) | |
| 418 | 14 | 1 | 400 | 0 | 0 | 0 | 0 | 3 Chefornak ANVSA, AK | |
| 418 | 14 | 1 | 400 | 0 | 0 | 0 | 0 | 3 Bethel Census Area (part) | |
| 74 | 30 | 0 | 40 | 0 | 0 | 0 | 0 | 4 Chenega ANVSA, AK | |
| 74 | 30 | 0 | 40 | 0 | 0 | 0 | 0 | 4 Valdez-Cordova Census Area (part) | |
| 937 | 22 | 0 | 889 | 3 | 0 | 1 | 1 | 22 Chevak ANVSA, AK | |
| 937 | 22 | 0 | 889 | 3 | 0 | 1 | 1 | 22 Wade Hampton Census Area (part) | |
| 22,258 | 19,035 | 267 | 1,320 | 270 | 66 | 46 | 46 | 1,254 Chickaloon ANVSA, AK | |
| 22,258 | 19,035 | 267 | 1,320 | 270 | 66 | 46 | 46 | 1,254 Matanuska-Susitna Borough (part) | |
| 90 | 31 | 0 | 52 | 3 | 0 | 0 | 0 | 4 Chignik ANVSA, AK | |
| 90 | 31 | 0 | 52 | 3 | 0 | 0 | 0 | 4 Lake and Peninsula Borough (part) | |
| 75 | 16 | 0 | 49 | 1 | 0 | 0 | 0 | 9 Chignik Lagoon ANVSA, AK | |
| 75 | 16 | 0 | 49 | 1 | 0 | 0 | 0 | 9 Lake and Peninsula Borough (part) | |
| 73 | 2 | 0 | 69 | 0 | 0 | 0 | 0 | 2 Chignik Lake ANVSA, AK | |
| 73 | 2 | 0 | 69 | 0 | 0 | 0 | 0 | 2 Lake and Peninsula Borough (part) | |
| 97 | 10 | 0 | 77 | 1 | 0 | 0 | 0 | 9 Chilkat ANVSA, AK | |
| 4 | 2 | 0 | 2 | 0 | 0 | 0 | 0 | 0 Haines Borough (part) | |
| 93 | 8 | 0 | 75 | 1 | 0 | 0 | 0 | 9 Hoonah-Angoon Census Area (part) | |
| 431 | 320 | 4 | 69 | 2 | 0 | 0 | 0 | 36 Chilkoot ANVSA, AK | |
| 431 | 320 | 4 | 69 | 2 | 0 | 0 | 0 | 36 Haines Borough (part) | |
| 78 | 27 | 0 | 42 | 0 | 0 | 0 | 0 | 9 Chistochina ANVSA, AK | |
| 78 | 27 | 0 | 42 | 0 | 0 | 0 | 0 | 9 Valdez-Cordova Census Area (part) | |
| 93 | 54 | 0 | 21 | 0 | 0 | 0 | 0 | 18 Chitina ANVSA, AK | |
| 93 | 54 | 0 | 21 | 0 | 0 | 0 | 0 | 18 Valdez-Cordova Census Area (part) | |
| 115 | 4 | 2 | 103 | 0 | 0 | 0 | 0 | 6 Chuathbaluk ANVSA, AK | |
| 115 | 4 | 2 | 103 | 0 | 0 | 0 | 0 | 6 Bethel Census Area (part) | |
| 0 | 0 | 0 | 0 | 0 | 0 | 0 | 0 | 0 Chulloonawick ANVSA, AK | |
| 0 | 0 | 0 | 0 | 0 | 0 | 0 | 0 | 0 Wade Hampton Census Area (part) | |
| 102 | 9 | 0 | 87 | 0 | 0 | 0 | 0 | 6 Circle ANVSA, AK | |
| 102 | 9 | 0 | 87 | 0 | 0 | 0 | 0 | 6 Yukon-Koyukuk Census Area (part) | |
| 62 | 7 | 0 | 55 | 0 | 0 | 0 | 0 | 0 Clarks Point ANVSA, AK | |
| 62 | 7 | 0 | 55 | 0 | 0 | 0 | 0 | 0 Dillingham Census Area (part) | |
| 431 | 247 | 0 | 161 | 3 | 3 | 0 | 0 | 17 Copper Center ANVSA, AK | |
| 431 | 247 | 0 | 161 | 3 | 3 | 0 | 0 | 17 Valdez-Cordova Census Area (part) | |
| 0 | 0 | 0 | 0 | 0 | 0 | 0 | 0 | 0 Council ANVSA, AK | |
| 0 | 0 | 0 | 0 | 0 | 0 | 0 | 0 | 0 Nome Census Area (part) | |
| 1,429 | 958 | 4 | 265 | 9 | 2 | 2 | 2 | 189 Craig ANVSA, AK | |
| 1,429 | 958 | 4 | 265 | 9 | 2 | 2 | 2 | 189 Prince of Wales-Hyder Census Area (part) | |
| 105 | 8 | 0 | 88 | 0 | 0 | 0 | 0 | 9 Crooked Creek ANVSA, AK | |
| 105 | 8 | 0 | 88 | 0 | 0 | 0 | 0 | 9 Bethel Census Area (part) | |

Table 18.

Race and Hispanic or Latino Origin: 2010—Con.

[For information on confidentiality protection, nonsampling error, and definitions, see Selected Appendixes at <www.census.gov/prod/cen2010/cph-1-a.pdf>]

| American Indian Area/Alaska Native Area Borough and Census Area | Total population | Race | | | | | | | Hispanic or Latino (of any race) |
|--|---------------------|----------|---------------------------------|--|-------|--|--------------------|-------------------------|--|
| | | One race | | | | | | Two or More Races | |
| | | White | Black or African American | American Indian and Alaska Native | Asian | Native Hawaiian and Other Pacific Islander | Some Other Race | | |
| ALASKA NATIVE VILLAGE STATISTICAL AREA—Con. | | | | | | | | | |
| Deering ANVSA, AK..... | 122 | 11 | 0 | 106 | 0 | 0 | 0 | 5 | 0 |
| Northwest Arctic Borough (part)..... | 122 | 11 | 0 | 106 | 0 | 0 | 0 | 5 | 0 |
| Dillingham ANVSA, AK..... | 2,378 | 729 | 9 | 1,333 | 32 | 4 | 9 | 262 | 76 |
| Dillingham Census Area (part)..... | 2,378 | 729 | 9 | 1,333 | 32 | 4 | 9 | 262 | 76 |
| Dot Lake ANVSA, AK..... | 62 | 5 | 0 | 51 | 0 | 0 | 0 | 6 | 0 |
| Southeast Fairbanks Census Area (part)..... | 62 | 5 | 0 | 51 | 0 | 0 | 0 | 6 | 0 |
| Douglas ANVSA, AK..... | 5,474 | 4,154 | 47 | 627 | 128 | 32 | 62 | 424 | 245 |
| Juneau City and Borough (part)..... | 5,474 | 4,154 | 47 | 627 | 128 | 32 | 62 | 424 | 245 |
| Eagle ANVSA, AK..... | 69 | 39 | 1 | 26 | 1 | 0 | 0 | 2 | 0 |
| Southeast Fairbanks Census Area (part)..... | 69 | 39 | 1 | 26 | 1 | 0 | 0 | 2 | 0 |
| Eek ANVSA, AK..... | 296 | 7 | 0 | 289 | 0 | 0 | 0 | 0 | 3 |
| Bethel Census Area (part)..... | 296 | 7 | 0 | 289 | 0 | 0 | 0 | 0 | 3 |
| Egegik ANVSA, AK..... | 109 | 52 | 0 | 43 | 0 | 5 | 1 | 8 | 2 |
| Lake and Peninsula Borough (part)..... | 109 | 52 | 0 | 43 | 0 | 5 | 1 | 8 | 2 |
| Eklutna ANVSA, AK..... | 54 | 8 | 1 | 40 | 1 | 0 | 0 | 4 | 0 |
| Anchorage Municipality (part)..... | 54 | 8 | 1 | 40 | 1 | 0 | 0 | 4 | 0 |
| Ekuk ANVSA, AK..... | 2 | 0 | 0 | 2 | 0 | 0 | 0 | 0 | 0 |
| Dillingham Census Area (part)..... | 2 | 0 | 0 | 2 | 0 | 0 | 0 | 0 | 0 |
| Ekwok ANVSA, AK..... | 115 | 6 | 0 | 104 | 0 | 0 | 0 | 5 | 3 |
| Dillingham Census Area (part)..... | 115 | 6 | 0 | 104 | 0 | 0 | 0 | 5 | 3 |
| Elim ANVSA, AK..... | 330 | 24 | 0 | 296 | 1 | 0 | 0 | 9 | 1 |
| Nome Census Area (part)..... | 330 | 24 | 0 | 296 | 1 | 0 | 0 | 9 | 1 |
| Emmonak ANVSA, AK..... | 762 | 24 | 0 | 734 | 1 | 0 | 0 | 3 | 1 |
| Wade Hampton Census Area (part)..... | 762 | 24 | 0 | 734 | 1 | 0 | 0 | 3 | 1 |
| Evansville ANVSA, AK..... | 26 | 16 | 1 | 7 | 0 | 0 | 0 | 2 | 0 |
| Yukon-Koyukuk Census Area (part)..... | 26 | 16 | 1 | 7 | 0 | 0 | 0 | 2 | 0 |
| Eyak ANVSA, AK..... | 128 | 113 | 0 | 4 | 1 | 0 | 0 | 10 | 5 |
| Valdez-Cordova Census Area (part)..... | 128 | 113 | 0 | 4 | 1 | 0 | 0 | 10 | 5 |
| False Pass ANVSA, AK..... | 35 | 7 | 0 | 27 | 1 | 0 | 0 | 0 | 0 |
| Aleutians East Borough (part)..... | 35 | 7 | 0 | 27 | 1 | 0 | 0 | 0 | 0 |
| Fort Yukon ANVSA, AK..... | 583 | 45 | 3 | 520 | 1 | 3 | 1 | 10 | 2 |
| Yukon-Koyukuk Census Area (part)..... | 583 | 45 | 3 | 520 | 1 | 3 | 1 | 10 | 2 |
| Gakona ANVSA, AK..... | 122 | 88 | 0 | 34 | 0 | 0 | 0 | 0 | 1 |
| Valdez-Cordova Census Area (part)..... | 122 | 88 | 0 | 34 | 0 | 0 | 0 | 0 | 1 |
| Galena ANVSA, AK..... | 470 | 138 | 0 | 299 | 3 | 0 | 1 | 29 | 11 |
| Yukon-Koyukuk Census Area (part)..... | 470 | 138 | 0 | 299 | 3 | 0 | 1 | 29 | 11 |
| Gambell ANVSA, AK..... | 681 | 26 | 0 | 651 | 1 | 0 | 0 | 3 | 3 |
| Nome Census Area (part)..... | 681 | 26 | 0 | 651 | 1 | 0 | 0 | 3 | 3 |
| Georgetown ANVSA, AK..... | 2 | 0 | 0 | 2 | 0 | 0 | 0 | 0 | 0 |
| Bethel Census Area (part)..... | 2 | 0 | 0 | 2 | 0 | 0 | 0 | 0 | 0 |
| Golovin ANVSA, AK..... | 156 | 7 | 0 | 145 | 0 | 0 | 1 | 3 | 1 |
| Nome Census Area (part)..... | 156 | 7 | 0 | 145 | 0 | 0 | 1 | 3 | 1 |
| Goodnews Bay ANVSA, AK..... | 243 | 11 | 0 | 230 | 0 | 0 | 0 | 2 | 1 |
| Bethel Census Area (part)..... | 243 | 11 | 0 | 230 | 0 | 0 | 0 | 2 | 1 |
| Grayling ANVSA, AK..... | 194 | 13 | 0 | 169 | 0 | 0 | 0 | 12 | 0 |
| Yukon-Koyukuk Census Area (part)..... | 194 | 13 | 0 | 169 | 0 | 0 | 0 | 12 | 0 |
| Gulkana ANVSA, AK..... | 136 | 39 | 0 | 97 | 0 | 0 | 0 | 0 | 6 |
| Valdez-Cordova Census Area (part)..... | 136 | 39 | 0 | 97 | 0 | 0 | 0 | 0 | 6 |
| Hamilton ANVSA, AK..... | 0 | 0 | 0 | 0 | 0 | 0 | 0 | 0 | 0 |
| Wade Hampton Census Area (part)..... | 0 | 0 | 0 | 0 | 0 | 0 | 0 | 0 | 0 |
| Healy Lake ANVSA, AK..... | 13 | 2 | 0 | 11 | 0 | 0 | 0 | 0 | 0 |
| Southeast Fairbanks Census Area (part)..... | 13 | 2 | 0 | 11 | 0 | 0 | 0 | 0 | 0 |

Table 18.

Race and Hispanic or Latino Origin: 2010—Con.

[For information on confidentiality protection, nonsampling error, and definitions, see Selected Appendixes at <www.census.gov/prod/cen2010/cph-1-a.pdf>]

| Not Hispanic or Latino | | | | | | | | American Indian Area/Alaska Native Area Borough and Census Area |
|------------------------|----------|---------------------------------|---|-------|--|--------------------|-------------------------|--|
| Total | One race | | | | | | Two or More Races | |
| | White | Black or African American | American Indian and Alaska Native | Asian | Native Hawaiian and Other Pacific Islander | Some Other Race | | |
| | | | | | | | | ALASKA NATIVE VILLAGE STATISTICAL AREA—Con. |
| 122 | 11 | 0 | 106 | 0 | 0 | 0 | 5 | Deering ANVSA, AK |
| 122 | 11 | 0 | 106 | 0 | 0 | 0 | 5 | Northwest Arctic Borough (part) |
| 2,302 | 707 | 9 | 1,310 | 32 | 4 | 1 | 239 | Dillingham ANVSA, AK |
| 2,302 | 707 | 9 | 1,310 | 32 | 4 | 1 | 239 | Dillingham Census Area (part) |
| 62 | 5 | 0 | 51 | 0 | 0 | 0 | 6 | Dot Lake ANVSA, AK |
| 62 | 5 | 0 | 51 | 0 | 0 | 0 | 6 | Southeast Fairbanks Census Area (part) |
| 5,229 | 4,032 | 44 | 600 | 124 | 32 | 13 | 384 | Douglas ANVSA, AK |
| 5,229 | 4,032 | 44 | 600 | 124 | 32 | 13 | 384 | Juneau City and Borough (part) |
| 69 | 39 | 1 | 26 | 1 | 0 | 0 | 2 | Eagle ANVSA, AK |
| 69 | 39 | 1 | 26 | 1 | 0 | 0 | 2 | Southeast Fairbanks Census Area (part) |
| 293 | 7 | 0 | 286 | 0 | 0 | 0 | 0 | Eek ANVSA, AK |
| 293 | 7 | 0 | 286 | 0 | 0 | 0 | 0 | Bethel Census Area (part) |
| 107 | 52 | 0 | 43 | 0 | 5 | 0 | 7 | Egegik ANVSA, AK |
| 107 | 52 | 0 | 43 | 0 | 5 | 0 | 7 | Lake and Peninsula Borough (part) |
| 54 | 8 | 1 | 40 | 1 | 0 | 0 | 4 | Eklutna ANVSA, AK |
| 54 | 8 | 1 | 40 | 1 | 0 | 0 | 4 | Anchorage Municipality (part) |
| 2 | 0 | 0 | 2 | 0 | 0 | 0 | 0 | Ekuk ANVSA, AK |
| 2 | 0 | 0 | 2 | 0 | 0 | 0 | 0 | Dillingham Census Area (part) |
| 112 | 6 | 0 | 101 | 0 | 0 | 0 | 5 | Ekwok ANVSA, AK |
| 112 | 6 | 0 | 101 | 0 | 0 | 0 | 5 | Dillingham Census Area (part) |
| 329 | 24 | 0 | 296 | 1 | 0 | 0 | 8 | Elim ANVSA, AK |
| 329 | 24 | 0 | 296 | 1 | 0 | 0 | 8 | Nome Census Area (part) |
| 761 | 24 | 0 | 734 | 0 | 0 | 0 | 3 | Emmonak ANVSA, AK |
| 761 | 24 | 0 | 734 | 0 | 0 | 0 | 3 | Wade Hampton Census Area (part) |
| 26 | 16 | 1 | 7 | 0 | 0 | 0 | 2 | Evansville ANVSA, AK |
| 26 | 16 | 1 | 7 | 0 | 0 | 0 | 2 | Yukon-Koyukuk Census Area (part) |
| 123 | 112 | 0 | 4 | 1 | 0 | 0 | 6 | Eyak ANVSA, AK |
| 123 | 112 | 0 | 4 | 1 | 0 | 0 | 6 | Valdez-Cordova Census Area (part) |
| 35 | 7 | 0 | 27 | 1 | 0 | 0 | 0 | False Pass ANVSA, AK |
| 35 | 7 | 0 | 27 | 1 | 0 | 0 | 0 | Aleutians East Borough (part) |
| 581 | 43 | 3 | 520 | 1 | 3 | 1 | 10 | Fort Yukon ANVSA, AK |
| 581 | 43 | 3 | 520 | 1 | 3 | 1 | 10 | Yukon-Koyukuk Census Area (part) |
| 121 | 87 | 0 | 34 | 0 | 0 | 0 | 0 | Gakona ANVSA, AK |
| 121 | 87 | 0 | 34 | 0 | 0 | 0 | 0 | Valdez-Cordova Census Area (part) |
| 459 | 133 | 0 | 294 | 3 | 0 | 0 | 29 | Galena ANVSA, AK |
| 459 | 133 | 0 | 294 | 3 | 0 | 0 | 29 | Yukon-Koyukuk Census Area (part) |
| 678 | 25 | 0 | 649 | 1 | 0 | 0 | 3 | Gambell ANVSA, AK |
| 678 | 25 | 0 | 649 | 1 | 0 | 0 | 3 | Nome Census Area (part) |
| 2 | 0 | 0 | 2 | 0 | 0 | 0 | 0 | Georgetown ANVSA, AK |
| 2 | 0 | 0 | 2 | 0 | 0 | 0 | 0 | Bethel Census Area (part) |
| 155 | 7 | 0 | 145 | 0 | 0 | 0 | 3 | Golovin ANVSA, AK |
| 155 | 7 | 0 | 145 | 0 | 0 | 0 | 3 | Nome Census Area (part) |
| 242 | 11 | 0 | 229 | 0 | 0 | 0 | 2 | Goodnews Bay ANVSA, AK |
| 242 | 11 | 0 | 229 | 0 | 0 | 0 | 2 | Bethel Census Area (part) |
| 194 | 13 | 0 | 169 | 0 | 0 | 0 | 12 | Grayling ANVSA, AK |
| 194 | 13 | 0 | 169 | 0 | 0 | 0 | 12 | Yukon-Koyukuk Census Area (part) |
| 130 | 38 | 0 | 92 | 0 | 0 | 0 | 0 | Gulkana ANVSA, AK |
| 130 | 38 | 0 | 92 | 0 | 0 | 0 | 0 | Valdez-Cordova Census Area (part) |
| 0 | 0 | 0 | 0 | 0 | 0 | 0 | 0 | Hamilton ANVSA, AK |
| 0 | 0 | 0 | 0 | 0 | 0 | 0 | 0 | Wade Hampton Census Area (part) |
| 13 | 2 | 0 | 11 | 0 | 0 | 0 | 0 | Healy Lake ANVSA, AK |
| 13 | 2 | 0 | 11 | 0 | 0 | 0 | 0 | Southeast Fairbanks Census Area (part) |

Table 18.

Race and Hispanic or Latino Origin: 2010—Con.

[For information on confidentiality protection, nonsampling error, and definitions, see Selected Appendixes at <www.census.gov/prod/cen2010/cph-1-a.pdf>]

| American Indian Area/Alaska Native Area Borough and Census Area | Total population | Race | | | | | | | Hispanic or Latino (of any race) |
|--|---------------------|----------|---------------------------------|---|-------|--|--------------------|-------------------------|--|
| | | One race | | | | | | Two or More Races | |
| | | White | Black or African American | American Indian and Alaska Native | Asian | Native Hawaiian and Other Pacific Islander | Some Other Race | | |
| ALASKA NATIVE VILLAGE STATISTICAL AREA—Con. | | | | | | | | | |
| Holy Cross ANVSA, AK..... | 178 | 8 | 0 | 163 | 0 | 0 | 0 | 7 | 0 |
| Yukon-Koyukuk Census Area (part)..... | 178 | 8 | 0 | 163 | 0 | 0 | 0 | 7 | 0 |
| Hoonah ANVSA, AK..... | 760 | 248 | 3 | 399 | 4 | 0 | 1 | 105 | 23 |
| Hoonah-Angoon Census Area (part)..... | 760 | 248 | 3 | 399 | 4 | 0 | 1 | 105 | 23 |
| Hooper Bay ANVSA, AK..... | 1,093 | 21 | 0 | 1,034 | 0 | 0 | 1 | 37 | 0 |
| Wade Hampton Census Area (part)..... | 1,093 | 21 | 0 | 1,034 | 0 | 0 | 1 | 37 | 0 |
| Hughes ANVSA, AK..... | 78 | 1 | 2 | 75 | 0 | 0 | 0 | 0 | 0 |
| Yukon-Koyukuk Census Area (part)..... | 78 | 1 | 2 | 75 | 0 | 0 | 0 | 0 | 0 |
| Huslia ANVSA, AK..... | 275 | 18 | 0 | 254 | 0 | 0 | 0 | 3 | 0 |
| Yukon-Koyukuk Census Area (part)..... | 275 | 18 | 0 | 254 | 0 | 0 | 0 | 3 | 0 |
| Hydaburg ANVSA, AK..... | 376 | 43 | 2 | 290 | 0 | 1 | 4 | 36 | 12 |
| Prince of Wales-Hyder Census Area (part)..... | 376 | 43 | 2 | 290 | 0 | 1 | 4 | 36 | 12 |
| Igiugig ANVSA, AK..... | 50 | 14 | 0 | 20 | 0 | 0 | 0 | 16 | 6 |
| Lake and Peninsula Borough (part)..... | 50 | 14 | 0 | 20 | 0 | 0 | 0 | 16 | 6 |
| Iliamna ANVSA, AK..... | 109 | 36 | 0 | 59 | 0 | 0 | 0 | 14 | 4 |
| Lake and Peninsula Borough (part)..... | 109 | 36 | 0 | 59 | 0 | 0 | 0 | 14 | 4 |
| Inalik ANVSA, AK..... | 115 | 5 | 0 | 106 | 0 | 0 | 0 | 4 | 0 |
| Nome Census Area (part)..... | 115 | 5 | 0 | 106 | 0 | 0 | 0 | 4 | 0 |
| Ivanof Bay ANVSA, AK..... | 7 | 0 | 0 | 7 | 0 | 0 | 0 | 0 | 0 |
| Lake and Peninsula Borough (part)..... | 7 | 0 | 0 | 7 | 0 | 0 | 0 | 0 | 0 |
| Kake ANVSA, AK..... | 557 | 95 | 1 | 385 | 0 | 1 | 7 | 68 | 10 |
| Petersburg Census Area (part)..... | 557 | 95 | 1 | 385 | 0 | 1 | 7 | 68 | 10 |
| Kaktovik ANVSA, AK..... | 239 | 24 | 0 | 212 | 0 | 0 | 0 | 3 | 0 |
| North Slope Borough (part)..... | 239 | 24 | 0 | 212 | 0 | 0 | 0 | 3 | 0 |
| Kalskag ANVSA, AK..... | 210 | 14 | 1 | 171 | 0 | 0 | 1 | 23 | 0 |
| Bethel Census Area (part)..... | 210 | 14 | 1 | 171 | 0 | 0 | 1 | 23 | 0 |
| Kaltag ANVSA, AK..... | 190 | 11 | 0 | 174 | 0 | 0 | 0 | 5 | 0 |
| Yukon-Koyukuk Census Area (part)..... | 190 | 11 | 0 | 174 | 0 | 0 | 0 | 5 | 0 |
| Karluk ANVSA, AK..... | 37 | 2 | 0 | 35 | 0 | 0 | 0 | 0 | 0 |
| Kodiak Island Borough (part)..... | 37 | 2 | 0 | 35 | 0 | 0 | 0 | 0 | 0 |
| Kasaan ANVSA, AK..... | 49 | 26 | 0 | 17 | 1 | 0 | 0 | 5 | 0 |
| Prince of Wales-Hyder Census Area (part)..... | 49 | 26 | 0 | 17 | 1 | 0 | 0 | 5 | 0 |
| Kasigluk ANVSA, AK..... | 569 | 19 | 0 | 539 | 0 | 0 | 0 | 11 | 1 |
| Bethel Census Area (part)..... | 569 | 19 | 0 | 539 | 0 | 0 | 0 | 11 | 1 |
| Kenaitze ANVSA, AK..... | 32,902 | 28,207 | 105 | 2,001 | 366 | 75 | 236 | 1,912 | 1,116 |
| Kenai Peninsula Borough (part)..... | 32,902 | 28,207 | 105 | 2,001 | 366 | 75 | 236 | 1,912 | 1,116 |
| Ketchikan ANVSA, AK..... | 12,742 | 8,758 | 74 | 1,692 | 937 | 27 | 89 | 1,165 | 518 |
| Ketchikan Gateway Borough (part)..... | 12,742 | 8,758 | 74 | 1,692 | 937 | 27 | 89 | 1,165 | 518 |
| Kiana ANVSA, AK..... | 363 | 24 | 1 | 328 | 0 | 0 | 0 | 10 | 1 |
| Northwest Arctic Borough (part)..... | 363 | 24 | 1 | 328 | 0 | 0 | 0 | 10 | 1 |
| King Cove ANVSA, AK..... | 938 | 152 | 9 | 360 | 342 | 2 | 30 | 43 | 105 |
| Aleutians East Borough (part)..... | 938 | 152 | 9 | 360 | 342 | 2 | 30 | 43 | 105 |
| King Salmon ANVSA, AK..... | 167 | 60 | 0 | 84 | 1 | 0 | 1 | 21 | 6 |
| Bristol Bay Borough (part)..... | 167 | 60 | 0 | 84 | 1 | 0 | 1 | 21 | 6 |
| Kipnuk ANVSA, AK..... | 639 | 13 | 0 | 624 | 0 | 0 | 0 | 2 | 0 |
| Bethel Census Area (part)..... | 639 | 13 | 0 | 624 | 0 | 0 | 0 | 2 | 0 |
| Kivalina ANVSA, AK..... | 374 | 8 | 0 | 360 | 0 | 0 | 0 | 6 | 0 |
| Northwest Arctic Borough (part)..... | 374 | 8 | 0 | 360 | 0 | 0 | 0 | 6 | 0 |
| Klawock ANVSA, AK..... | 591 | 186 | 1 | 327 | 2 | 1 | 0 | 74 | 12 |
| Prince of Wales-Hyder Census Area (part)..... | 591 | 186 | 1 | 327 | 2 | 1 | 0 | 74 | 12 |
| Knik ANVSA, AK..... | 65,768 | 55,865 | 579 | 3,529 | 817 | 154 | 516 | 4,308 | 2,468 |
| Matanuska-Susitna Borough (part)..... | 65,768 | 55,865 | 579 | 3,529 | 817 | 154 | 516 | 4,308 | 2,468 |

Table 18.

Race and Hispanic or Latino Origin: 2010—Con.

[For information on confidentiality protection, nonsampling error, and definitions, see Selected Appendixes at <www.census.gov/prod/cen2010/cph-1-a.pdf>]

| Not Hispanic or Latino | | | | | | | | Two or More Races | American Indian Area/Alaska Native Area Borough and Census Area |
|------------------------|----------|---------------------------------|---|-------|--|--------------------|-------|-------------------------|--|
| Total | One race | | | | | | | | |
| | White | Black or African American | American Indian and Alaska Native | Asian | Native Hawaiian and Other Pacific Islander | Some Other Race | | | |
| | | | | | | | | | ALASKA NATIVE VILLAGE STATISTICAL AREA—Con. |
| 178 | 8 | 0 | 163 | 0 | 0 | 0 | 7 | 7 | Holy Cross ANVSA, AK |
| 178 | 8 | 0 | 163 | 0 | 0 | 0 | 7 | 7 | Yukon-Koyukuk Census Area (part) |
| 737 | 239 | 3 | 388 | 4 | 0 | 0 | 103 | 103 | Hoonah ANVSA, AK |
| 737 | 239 | 3 | 388 | 4 | 0 | 0 | 103 | 103 | Hoonah-Angoon Census Area (part) |
| 1,093 | 21 | 0 | 1,034 | 0 | 0 | 1 | 37 | 37 | Hooper Bay ANVSA, AK |
| 1,093 | 21 | 0 | 1,034 | 0 | 0 | 1 | 37 | 37 | Wade Hampton Census Area (part) |
| 78 | 1 | 2 | 75 | 0 | 0 | 0 | 0 | 0 | Hughes ANVSA, AK |
| 78 | 1 | 2 | 75 | 0 | 0 | 0 | 0 | 0 | Yukon-Koyukuk Census Area (part) |
| 275 | 18 | 0 | 254 | 0 | 0 | 0 | 3 | 3 | Huslia ANVSA, AK |
| 275 | 18 | 0 | 254 | 0 | 0 | 0 | 3 | 3 | Yukon-Koyukuk Census Area (part) |
| 364 | 43 | 2 | 285 | 0 | 1 | 0 | 33 | 33 | Hydaburg ANVSA, AK |
| 364 | 43 | 2 | 285 | 0 | 1 | 0 | 33 | 33 | Prince of Wales-Hyder Census Area (part) |
| 44 | 8 | 0 | 20 | 0 | 0 | 0 | 16 | 16 | Igiugig ANVSA, AK |
| 44 | 8 | 0 | 20 | 0 | 0 | 0 | 16 | 16 | Lake and Peninsula Borough (part) |
| 105 | 33 | 0 | 59 | 0 | 0 | 0 | 13 | 13 | Iliamna ANVSA, AK |
| 105 | 33 | 0 | 59 | 0 | 0 | 0 | 13 | 13 | Lake and Peninsula Borough (part) |
| 115 | 5 | 0 | 106 | 0 | 0 | 0 | 4 | 4 | Inalik ANVSA, AK |
| 115 | 5 | 0 | 106 | 0 | 0 | 0 | 4 | 4 | Nome Census Area (part) |
| 7 | 0 | 0 | 7 | 0 | 0 | 0 | 0 | 0 | Ivanof Bay ANVSA, AK |
| 7 | 0 | 0 | 7 | 0 | 0 | 0 | 0 | 0 | Lake and Peninsula Borough (part) |
| 547 | 94 | 1 | 380 | 0 | 1 | 7 | 64 | 64 | Kake ANVSA, AK |
| 547 | 94 | 1 | 380 | 0 | 1 | 7 | 64 | 64 | Petersburg Census Area (part) |
| 239 | 24 | 0 | 212 | 0 | 0 | 0 | 3 | 3 | Kaktovik ANVSA, AK |
| 239 | 24 | 0 | 212 | 0 | 0 | 0 | 3 | 3 | North Slope Borough (part) |
| 210 | 14 | 1 | 171 | 0 | 0 | 1 | 23 | 23 | Kalskag ANVSA, AK |
| 210 | 14 | 1 | 171 | 0 | 0 | 1 | 23 | 23 | Bethel Census Area (part) |
| 190 | 11 | 0 | 174 | 0 | 0 | 0 | 5 | 5 | Kaltag ANVSA, AK |
| 190 | 11 | 0 | 174 | 0 | 0 | 0 | 5 | 5 | Yukon-Koyukuk Census Area (part) |
| 37 | 2 | 0 | 35 | 0 | 0 | 0 | 0 | 0 | Karluk ANVSA, AK |
| 37 | 2 | 0 | 35 | 0 | 0 | 0 | 0 | 0 | Kodiak Island Borough (part) |
| 49 | 26 | 0 | 17 | 1 | 0 | 0 | 5 | 5 | Kasaan ANVSA, AK |
| 49 | 26 | 0 | 17 | 1 | 0 | 0 | 5 | 5 | Prince of Wales-Hyder Census Area (part) |
| 568 | 18 | 0 | 539 | 0 | 0 | 0 | 11 | 11 | Kasigluk ANVSA, AK |
| 568 | 18 | 0 | 539 | 0 | 0 | 0 | 11 | 11 | Bethel Census Area (part) |
| 31,786 | 27,517 | 97 | 1,937 | 359 | 69 | 57 | 1,750 | 1,750 | Kenaitze ANVSA, AK |
| 31,786 | 27,517 | 97 | 1,937 | 359 | 69 | 57 | 1,750 | 1,750 | Kenai Peninsula Borough (part) |
| 12,224 | 8,510 | 72 | 1,617 | 930 | 24 | 14 | 1,057 | 1,057 | Ketchikan ANVSA, AK |
| 12,224 | 8,510 | 72 | 1,617 | 930 | 24 | 14 | 1,057 | 1,057 | Ketchikan Gateway Borough (part) |
| 362 | 24 | 1 | 327 | 0 | 0 | 0 | 10 | 10 | Kiana ANVSA, AK |
| 362 | 24 | 1 | 327 | 0 | 0 | 0 | 10 | 10 | Northwest Arctic Borough (part) |
| 833 | 95 | 8 | 360 | 337 | 2 | 1 | 30 | 30 | King Cove ANVSA, AK |
| 833 | 95 | 8 | 360 | 337 | 2 | 1 | 30 | 30 | Aleutians East Borough (part) |
| 161 | 60 | 0 | 80 | 1 | 0 | 0 | 20 | 20 | King Salmon ANVSA, AK |
| 161 | 60 | 0 | 80 | 1 | 0 | 0 | 20 | 20 | Bristol Bay Borough (part) |
| 639 | 13 | 0 | 624 | 0 | 0 | 0 | 2 | 2 | Kipnuk ANVSA, AK |
| 639 | 13 | 0 | 624 | 0 | 0 | 0 | 2 | 2 | Bethel Census Area (part) |
| 374 | 8 | 0 | 360 | 0 | 0 | 0 | 6 | 6 | Kivalina ANVSA, AK |
| 374 | 8 | 0 | 360 | 0 | 0 | 0 | 6 | 6 | Northwest Arctic Borough (part) |
| 579 | 181 | 1 | 324 | 2 | 1 | 0 | 70 | 70 | Klawock ANVSA, AK |
| 579 | 181 | 1 | 324 | 2 | 1 | 0 | 70 | 70 | Prince of Wales-Hyder Census Area (part) |
| 63,300 | 54,519 | 550 | 3,412 | 802 | 148 | 75 | 3,794 | 3,794 | Knik ANVSA, AK |
| 63,300 | 54,519 | 550 | 3,412 | 802 | 148 | 75 | 3,794 | 3,794 | Matanuska-Susitna Borough (part) |

Table 18.

Race and Hispanic or Latino Origin: 2010—Con.

[For information on confidentiality protection, nonsampling error, and definitions, see Selected Appendixes at <www.census.gov/prod/cen2010/cph-1-a.pdf>]

| American Indian Area/Alaska Native Area Borough and Census Area | Total population | Race | | | | | | | Hispanic or Latino (of any race) |
|--|---------------------|----------|---------------------------------|---|-------|--|--------------------|-------------------------|--|
| | | One race | | | | | | Two or More Races | |
| | | White | Black or African American | American Indian and Alaska Native | Asian | Native Hawaiian and Other Pacific Islander | Some Other Race | | |
| ALASKA NATIVE VILLAGE STATISTICAL AREA—Con. | | | | | | | | | |
| Kobuk ANVSA, AK..... | 151 | 13 | 0 | 136 | 1 | 0 | 0 | 1 | 4 |
| Northwest Arctic Borough (part)..... | 151 | 13 | 0 | 136 | 1 | 0 | 0 | 1 | 4 |
| Kodiak ANVSA, AK..... | 0 | 0 | 0 | 0 | 0 | 0 | 0 | 0 | 0 |
| Kodiak Island Borough (part)..... | 0 | 0 | 0 | 0 | 0 | 0 | 0 | 0 | 0 |
| Kokhanok ANVSA, AK..... | 170 | 16 | 0 | 136 | 0 | 0 | 1 | 17 | 3 |
| Lake and Peninsula Borough (part)..... | 170 | 16 | 0 | 136 | 0 | 0 | 1 | 17 | 3 |
| Kongiganak ANVSA, AK..... | 439 | 9 | 0 | 420 | 0 | 0 | 0 | 10 | 8 |
| Bethel Census Area (part)..... | 439 | 9 | 0 | 420 | 0 | 0 | 0 | 10 | 8 |
| Kotlik ANVSA, AK..... | 577 | 11 | 0 | 561 | 2 | 0 | 1 | 2 | 1 |
| Wade Hampton Census Area (part)..... | 577 | 11 | 0 | 561 | 2 | 0 | 1 | 2 | 1 |
| Kotzebue ANVSA, AK..... | 3,201 | 512 | 29 | 2,355 | 40 | 11 | 12 | 242 | 43 |
| Northwest Arctic Borough (part)..... | 3,201 | 512 | 29 | 2,355 | 40 | 11 | 12 | 242 | 43 |
| Koyuk ANVSA, AK..... | 332 | 12 | 0 | 295 | 1 | 0 | 0 | 24 | 0 |
| Nome Census Area (part)..... | 332 | 12 | 0 | 295 | 1 | 0 | 0 | 24 | 0 |
| Koyukuk ANVSA, AK..... | 96 | 1 | 0 | 93 | 0 | 0 | 0 | 2 | 0 |
| Yukon-Koyukuk Census Area (part)..... | 96 | 1 | 0 | 93 | 0 | 0 | 0 | 2 | 0 |
| Kwethluk ANVSA, AK..... | 721 | 16 | 0 | 679 | 1 | 0 | 0 | 25 | 0 |
| Bethel Census Area (part)..... | 721 | 16 | 0 | 679 | 1 | 0 | 0 | 25 | 0 |
| Kwigillingok ANVSA, AK..... | 321 | 11 | 0 | 305 | 0 | 0 | 0 | 5 | 0 |
| Bethel Census Area (part)..... | 321 | 11 | 0 | 305 | 0 | 0 | 0 | 5 | 0 |
| Kwinhagak ANVSA, AK..... | 669 | 15 | 0 | 625 | 0 | 3 | 1 | 25 | 3 |
| Bethel Census Area (part)..... | 669 | 15 | 0 | 625 | 0 | 3 | 1 | 25 | 3 |
| Lake Minchumina ANVSA, AK..... | 11 | 6 | 0 | 2 | 0 | 0 | 0 | 3 | 0 |
| Yukon-Koyukuk Census Area (part)..... | 11 | 6 | 0 | 2 | 0 | 0 | 0 | 3 | 0 |
| Larsen Bay ANVSA, AK..... | 87 | 21 | 0 | 62 | 0 | 0 | 0 | 4 | 0 |
| Kodiak Island Borough (part)..... | 87 | 21 | 0 | 62 | 0 | 0 | 0 | 4 | 0 |
| Lesnoi ANVSA, AK..... | 0 | 0 | 0 | 0 | 0 | 0 | 0 | 0 | 0 |
| Kodiak Island Borough (part)..... | 0 | 0 | 0 | 0 | 0 | 0 | 0 | 0 | 0 |
| Levelock ANVSA, AK..... | 69 | 7 | 0 | 58 | 0 | 0 | 0 | 4 | 0 |
| Lake and Peninsula Borough (part)..... | 69 | 7 | 0 | 58 | 0 | 0 | 0 | 4 | 0 |
| Lime Village ANVSA, AK..... | 29 | 1 | 0 | 27 | 0 | 0 | 0 | 1 | 0 |
| Bethel Census Area (part)..... | 29 | 1 | 0 | 27 | 0 | 0 | 0 | 1 | 0 |
| Lower Kalskag ANVSA, AK..... | 282 | 7 | 1 | 260 | 0 | 0 | 0 | 14 | 0 |
| Bethel Census Area (part)..... | 282 | 7 | 1 | 260 | 0 | 0 | 0 | 14 | 0 |
| McGrath ANVSA, AK..... | 346 | 144 | 0 | 127 | 2 | 3 | 1 | 69 | 9 |
| Yukon-Koyukuk Census Area (part)..... | 346 | 144 | 0 | 127 | 2 | 3 | 1 | 69 | 9 |
| Manley Hot Springs ANVSA, AK..... | 89 | 63 | 0 | 12 | 0 | 0 | 0 | 14 | 6 |
| Yukon-Koyukuk Census Area (part)..... | 89 | 63 | 0 | 12 | 0 | 0 | 0 | 14 | 6 |
| Manokotak ANVSA, AK..... | 442 | 16 | 0 | 423 | 0 | 0 | 1 | 2 | 1 |
| Dillingham Census Area (part)..... | 442 | 16 | 0 | 423 | 0 | 0 | 1 | 2 | 1 |
| Marshall ANVSA, AK..... | 414 | 11 | 0 | 392 | 1 | 0 | 0 | 10 | 1 |
| Wade Hampton Census Area (part)..... | 414 | 11 | 0 | 392 | 1 | 0 | 0 | 10 | 1 |
| Mary's Igloo ANVSA, AK..... | 0 | 0 | 0 | 0 | 0 | 0 | 0 | 0 | 0 |
| Nome Census Area (part)..... | 0 | 0 | 0 | 0 | 0 | 0 | 0 | 0 | 0 |
| Mekoryuk ANVSA, AK..... | 191 | 6 | 0 | 178 | 0 | 0 | 0 | 7 | 0 |
| Bethel Census Area (part)..... | 191 | 6 | 0 | 178 | 0 | 0 | 0 | 7 | 0 |
| Mentasta Lake ANVSA, AK..... | 92 | 6 | 0 | 85 | 0 | 0 | 0 | 1 | 0 |
| Valdez-Cordova Census Area (part)..... | 92 | 6 | 0 | 85 | 0 | 0 | 0 | 1 | 0 |
| Minto ANVSA, AK..... | 210 | 9 | 0 | 190 | 0 | 0 | 1 | 10 | 1 |
| Yukon-Koyukuk Census Area (part)..... | 210 | 9 | 0 | 190 | 0 | 0 | 1 | 10 | 1 |
| Mountain Village ANVSA, AK..... | 813 | 34 | 0 | 747 | 6 | 0 | 0 | 26 | 3 |
| Wade Hampton Census Area (part)..... | 813 | 34 | 0 | 747 | 6 | 0 | 0 | 26 | 3 |

Table 18.

Race and Hispanic or Latino Origin: 2010—Con.

[For information on confidentiality protection, nonsampling error, and definitions, see Selected Appendixes at <www.census.gov/prod/cen2010/cph-1-a.pdf>]

| Not Hispanic or Latino | | | | | | | | American Indian Area/Alaska Native Area Borough and Census Area |
|------------------------|----------|---------------------------------|---|-------|--|--------------------|-------------------------|--|
| Total | One race | | | | | | Two or More Races | |
| | White | Black or African American | American Indian and Alaska Native | Asian | Native Hawaiian and Other Pacific Islander | Some Other Race | | |
| | | | | | | | | ALASKA NATIVE VILLAGE STATISTICAL AREA—Con. |
| 147 | 13 | 0 | 133 | 1 | 0 | 0 | 0 | 0 Kobuk ANVSA, AK |
| 147 | 13 | 0 | 133 | 1 | 0 | 0 | 0 | 0 Northwest Arctic Borough (part) |
| 0 | 0 | 0 | 0 | 0 | 0 | 0 | 0 | 0 Kodiak ANVSA, AK |
| 0 | 0 | 0 | 0 | 0 | 0 | 0 | 0 | 0 Kodiak Island Borough (part) |
| 167 | 16 | 0 | 134 | 0 | 0 | 0 | 17 | 17 Kokhanok ANVSA, AK |
| 167 | 16 | 0 | 134 | 0 | 0 | 0 | 17 | 17 Lake and Peninsula Borough (part) |
| 431 | 9 | 0 | 413 | 0 | 0 | 0 | 9 | 9 Kongiganak ANVSA, AK |
| 431 | 9 | 0 | 413 | 0 | 0 | 0 | 9 | 9 Bethel Census Area (part) |
| 576 | 10 | 0 | 561 | 2 | 0 | 1 | 2 | 2 Kotlik ANVSA, AK |
| 576 | 10 | 0 | 561 | 2 | 0 | 1 | 2 | 2 Wade Hampton Census Area (part) |
| 3,158 | 499 | 27 | 2,344 | 40 | 11 | 1 | 236 | 236 Kotzebue ANVSA, AK |
| 3,158 | 499 | 27 | 2,344 | 40 | 11 | 1 | 236 | 236 Northwest Arctic Borough (part) |
| 332 | 12 | 0 | 295 | 1 | 0 | 0 | 24 | 24 Koyuk ANVSA, AK |
| 332 | 12 | 0 | 295 | 1 | 0 | 0 | 24 | 24 Nome Census Area (part) |
| 96 | 1 | 0 | 93 | 0 | 0 | 0 | 2 | 2 Koyukuk ANVSA, AK |
| 96 | 1 | 0 | 93 | 0 | 0 | 0 | 2 | 2 Yukon-Koyukuk Census Area (part) |
| 721 | 16 | 0 | 679 | 1 | 0 | 0 | 25 | 25 Kwethluk ANVSA, AK |
| 721 | 16 | 0 | 679 | 1 | 0 | 0 | 25 | 25 Bethel Census Area (part) |
| 321 | 11 | 0 | 305 | 0 | 0 | 0 | 5 | 5 Kwigillingok ANVSA, AK |
| 321 | 11 | 0 | 305 | 0 | 0 | 0 | 5 | 5 Bethel Census Area (part) |
| 666 | 15 | 0 | 624 | 0 | 3 | 0 | 24 | 24 Kwinhagak ANVSA, AK |
| 666 | 15 | 0 | 624 | 0 | 3 | 0 | 24 | 24 Bethel Census Area (part) |
| 11 | 6 | 0 | 2 | 0 | 0 | 0 | 3 | 3 Lake Minchumina ANVSA, AK |
| 11 | 6 | 0 | 2 | 0 | 0 | 0 | 3 | 3 Yukon-Koyukuk Census Area (part) |
| 87 | 21 | 0 | 62 | 0 | 0 | 0 | 4 | 4 Larsen Bay ANVSA, AK |
| 87 | 21 | 0 | 62 | 0 | 0 | 0 | 4 | 4 Kodiak Island Borough (part) |
| 0 | 0 | 0 | 0 | 0 | 0 | 0 | 0 | 0 Lesnoi ANVSA, AK |
| 0 | 0 | 0 | 0 | 0 | 0 | 0 | 0 | 0 Kodiak Island Borough (part) |
| 69 | 7 | 0 | 58 | 0 | 0 | 0 | 4 | 4 Levelock ANVSA, AK |
| 69 | 7 | 0 | 58 | 0 | 0 | 0 | 4 | 4 Lake and Peninsula Borough (part) |
| 29 | 1 | 0 | 27 | 0 | 0 | 0 | 1 | 1 Lime Village ANVSA, AK |
| 29 | 1 | 0 | 27 | 0 | 0 | 0 | 1 | 1 Bethel Census Area (part) |
| 282 | 7 | 1 | 260 | 0 | 0 | 0 | 14 | 14 Lower Kalskag ANVSA, AK |
| 282 | 7 | 1 | 260 | 0 | 0 | 0 | 14 | 14 Bethel Census Area (part) |
| 337 | 141 | 0 | 125 | 2 | 3 | 0 | 66 | 66 McGrath ANVSA, AK |
| 337 | 141 | 0 | 125 | 2 | 3 | 0 | 66 | 66 Yukon-Koyukuk Census Area (part) |
| 83 | 57 | 0 | 12 | 0 | 0 | 0 | 14 | 14 Manley Hot Springs ANVSA, AK |
| 83 | 57 | 0 | 12 | 0 | 0 | 0 | 14 | 14 Yukon-Koyukuk Census Area (part) |
| 441 | 16 | 0 | 423 | 0 | 0 | 0 | 2 | 2 Manokotak ANVSA, AK |
| 441 | 16 | 0 | 423 | 0 | 0 | 0 | 2 | 2 Dillingham Census Area (part) |
| 413 | 10 | 0 | 392 | 1 | 0 | 0 | 10 | 10 Marshall ANVSA, AK |
| 413 | 10 | 0 | 392 | 1 | 0 | 0 | 10 | 10 Wade Hampton Census Area (part) |
| 0 | 0 | 0 | 0 | 0 | 0 | 0 | 0 | 0 Mary's Igloo ANVSA, AK |
| 0 | 0 | 0 | 0 | 0 | 0 | 0 | 0 | 0 Nome Census Area (part) |
| 191 | 6 | 0 | 178 | 0 | 0 | 0 | 7 | 7 Mekoryuk ANVSA, AK |
| 191 | 6 | 0 | 178 | 0 | 0 | 0 | 7 | 7 Bethel Census Area (part) |
| 92 | 6 | 0 | 85 | 0 | 0 | 0 | 1 | 1 Mentasta Lake ANVSA, AK |
| 92 | 6 | 0 | 85 | 0 | 0 | 0 | 1 | 1 Valdez-Cordova Census Area (part) |
| 209 | 9 | 0 | 190 | 0 | 0 | 0 | 10 | 10 Minto ANVSA, AK |
| 209 | 9 | 0 | 190 | 0 | 0 | 0 | 10 | 10 Yukon-Koyukuk Census Area (part) |
| 810 | 34 | 0 | 745 | 6 | 0 | 0 | 25 | 25 Mountain Village ANVSA, AK |
| 810 | 34 | 0 | 745 | 6 | 0 | 0 | 25 | 25 Wade Hampton Census Area (part) |

Table 18.

Race and Hispanic or Latino Origin: 2010—Con.

[For information on confidentiality protection, nonsampling error, and definitions, see Selected Appendixes at <www.census.gov/prod/cen2010/cph-1-a.pdf>]

| American Indian Area/Alaska Native Area Borough and Census Area | Total population | Race | | | | | | Two or More Races | Hispanic or Latino (of any race) |
|--|---------------------|----------|---------------------------------|--|-------|--|--------------------|-------------------------|--|
| | | One race | | | | | | | |
| | | White | Black or African American | American Indian and Alaska Native | Asian | Native Hawaiian and Other Pacific Islander | Some Other Race | | |
| ALASKA NATIVE VILLAGE STATISTICAL AREA—Con. | | | | | | | | | |
| Naknek ANVSA, AK..... | 544 | 242 | 0 | 165 | 2 | 2 | 2 | 131 | 14 |
| Bristol Bay Borough (part)..... | 544 | 242 | 0 | 165 | 2 | 2 | 2 | 131 | 14 |
| Nanwalek ANVSA, AK..... | 254 | 27 | 0 | 204 | 0 | 0 | 0 | 23 | 5 |
| Kenai Peninsula Borough (part)..... | 254 | 27 | 0 | 204 | 0 | 0 | 0 | 23 | 5 |
| Napaimute ANVSA, AK..... | 2 | 1 | 0 | 1 | 0 | 0 | 0 | 0 | 0 |
| Bethel Census Area (part)..... | 2 | 1 | 0 | 1 | 0 | 0 | 0 | 0 | 0 |
| Napakiaik ANVSA, AK..... | 354 | 10 | 0 | 344 | 0 | 0 | 0 | 0 | 0 |
| Bethel Census Area (part)..... | 354 | 10 | 0 | 344 | 0 | 0 | 0 | 0 | 0 |
| Napaskiak ANVSA, AK..... | 405 | 12 | 0 | 391 | 0 | 0 | 0 | 2 | 0 |
| Bethel Census Area (part)..... | 405 | 12 | 0 | 391 | 0 | 0 | 0 | 2 | 0 |
| Nelson Lagoon ANVSA, AK..... | 52 | 11 | 0 | 39 | 1 | 0 | 0 | 1 | 1 |
| Aleutians East Borough (part)..... | 52 | 11 | 0 | 39 | 1 | 0 | 0 | 1 | 1 |
| Nenana ANVSA, AK..... | 378 | 212 | 1 | 142 | 1 | 0 | 1 | 21 | 2 |
| Yukon-Koyukuk Census Area (part)..... | 378 | 212 | 1 | 142 | 1 | 0 | 1 | 21 | 2 |
| Newhalen ANVSA, AK..... | 190 | 14 | 1 | 152 | 0 | 0 | 0 | 23 | 5 |
| Lake and Peninsula Borough (part)..... | 190 | 14 | 1 | 152 | 0 | 0 | 0 | 23 | 5 |
| New Koliganek ANVSA, AK..... | 209 | 7 | 0 | 200 | 0 | 0 | 0 | 2 | 0 |
| Dillingham Census Area (part)..... | 209 | 7 | 0 | 200 | 0 | 0 | 0 | 2 | 0 |
| New Stuyahok ANVSA, AK..... | 510 | 18 | 0 | 477 | 0 | 1 | 0 | 14 | 6 |
| Dillingham Census Area (part)..... | 510 | 18 | 0 | 477 | 0 | 1 | 0 | 14 | 6 |
| Newtok ANVSA, AK..... | 354 | 10 | 0 | 340 | 1 | 0 | 0 | 3 | 1 |
| Bethel Census Area (part)..... | 354 | 10 | 0 | 340 | 1 | 0 | 0 | 3 | 1 |
| Nightmute ANVSA, AK..... | 261 | 4 | 0 | 257 | 0 | 0 | 0 | 0 | 7 |
| Bethel Census Area (part)..... | 261 | 4 | 0 | 257 | 0 | 0 | 0 | 0 | 7 |
| Nikolai ANVSA, AK..... | 94 | 7 | 0 | 76 | 0 | 0 | 0 | 11 | 0 |
| Yukon-Koyukuk Census Area (part)..... | 94 | 7 | 0 | 76 | 0 | 0 | 0 | 11 | 0 |
| Nikolski ANVSA, AK..... | 18 | 1 | 0 | 17 | 0 | 0 | 0 | 0 | 0 |
| Aleutians West Census Area (part)..... | 18 | 1 | 0 | 17 | 0 | 0 | 0 | 0 | 0 |
| Ninilchik ANVSA, AK..... | 14,512 | 12,992 | 43 | 643 | 122 | 13 | 69 | 630 | 311 |
| Kenai Peninsula Borough (part)..... | 14,512 | 12,992 | 43 | 643 | 122 | 13 | 69 | 630 | 311 |
| Noatak ANVSA, AK..... | 514 | 13 | 2 | 487 | 0 | 0 | 0 | 12 | 0 |
| Northwest Arctic Borough (part)..... | 514 | 13 | 2 | 487 | 0 | 0 | 0 | 12 | 0 |
| Nome ANVSA, AK..... | 3,681 | 1,127 | 19 | 1,994 | 78 | 9 | 18 | 436 | 87 |
| Nome Census Area (part)..... | 3,681 | 1,127 | 19 | 1,994 | 78 | 9 | 18 | 436 | 87 |
| Nondalton ANVSA, AK..... | 164 | 26 | 0 | 104 | 0 | 0 | 0 | 34 | 0 |
| Lake and Peninsula Borough (part)..... | 164 | 26 | 0 | 104 | 0 | 0 | 0 | 34 | 0 |
| Noorvik ANVSA, AK..... | 668 | 25 | 3 | 590 | 0 | 1 | 0 | 49 | 1 |
| Northwest Arctic Borough (part)..... | 668 | 25 | 3 | 590 | 0 | 1 | 0 | 49 | 1 |
| Northway ANVSA, AK..... | 242 | 26 | 0 | 181 | 1 | 0 | 0 | 34 | 1 |
| Southeast Fairbanks Census Area (part)..... | 242 | 26 | 0 | 181 | 1 | 0 | 0 | 34 | 1 |
| Nuiqsut ANVSA, AK..... | 402 | 40 | 1 | 350 | 0 | 0 | 0 | 11 | 0 |
| North Slope Borough (part)..... | 402 | 40 | 1 | 350 | 0 | 0 | 0 | 11 | 0 |
| Nulato ANVSA, AK..... | 264 | 13 | 0 | 249 | 0 | 0 | 1 | 1 | 2 |
| Yukon-Koyukuk Census Area (part)..... | 264 | 13 | 0 | 249 | 0 | 0 | 1 | 1 | 2 |
| Nunam Iqua ANVSA, AK..... | 187 | 11 | 0 | 171 | 2 | 0 | 0 | 3 | 0 |
| Wade Hampton Census Area (part)..... | 187 | 11 | 0 | 171 | 2 | 0 | 0 | 3 | 0 |
| Nunapitchuk ANVSA, AK..... | 496 | 12 | 0 | 475 | 0 | 0 | 0 | 9 | 0 |
| Bethel Census Area (part)..... | 496 | 12 | 0 | 475 | 0 | 0 | 0 | 9 | 0 |
| Ohogamiut ANVSA, AK..... | 0 | 0 | 0 | 0 | 0 | 0 | 0 | 0 | 0 |
| Wade Hampton Census Area (part)..... | 0 | 0 | 0 | 0 | 0 | 0 | 0 | 0 | 0 |
| Old Harbor ANVSA, AK..... | 218 | 24 | 0 | 191 | 0 | 0 | 0 | 3 | 3 |
| Kodiak Island Borough (part)..... | 218 | 24 | 0 | 191 | 0 | 0 | 0 | 3 | 3 |

Table 18.

Race and Hispanic or Latino Origin: 2010—Con.

[For information on confidentiality protection, nonsampling error, and definitions, see Selected Appendixes at <www.census.gov/prod/cen2010/cph-1-a.pdf>]

| Not Hispanic or Latino | | | | | | | | Two or More Races | American Indian Area/Alaska Native Area Borough and Census Area |
|------------------------|----------|---------------------------------|---|-------|--|--------------------|-----|-------------------------|--|
| Total | One race | | | | | | | | |
| | White | Black or African American | American Indian and Alaska Native | Asian | Native Hawaiian and Other Pacific Islander | Some Other Race | | | |
| | | | | | | | | | ALASKA NATIVE VILLAGE STATISTICAL AREA—Con. |
| 530 | 240 | 0 | 165 | 2 | 2 | 0 | 121 | | Naknek ANVSA, AK |
| 530 | 240 | 0 | 165 | 2 | 2 | 0 | 121 | | Bristol Bay Borough (part) |
| 249 | 25 | 0 | 201 | 0 | 0 | 0 | 23 | | Nanwalek ANVSA, AK |
| 249 | 25 | 0 | 201 | 0 | 0 | 0 | 23 | | Kenai Peninsula Borough (part) |
| 2 | 1 | 0 | 1 | 0 | 0 | 0 | 0 | | Napaimute ANVSA, AK |
| 2 | 1 | 0 | 1 | 0 | 0 | 0 | 0 | | Bethel Census Area (part) |
| 354 | 10 | 0 | 344 | 0 | 0 | 0 | 0 | | Napakiaik ANVSA, AK |
| 354 | 10 | 0 | 344 | 0 | 0 | 0 | 0 | | Bethel Census Area (part) |
| 405 | 12 | 0 | 391 | 0 | 0 | 0 | 2 | | Napaskiak ANVSA, AK |
| 405 | 12 | 0 | 391 | 0 | 0 | 0 | 2 | | Bethel Census Area (part) |
| 51 | 10 | 0 | 39 | 1 | 0 | 0 | 1 | | Nelson Lagoon ANVSA, AK |
| 51 | 10 | 0 | 39 | 1 | 0 | 0 | 1 | | Aleutians East Borough (part) |
| 376 | 212 | 1 | 141 | 1 | 0 | 0 | 21 | | Nenana ANVSA, AK |
| 376 | 212 | 1 | 141 | 1 | 0 | 0 | 21 | | Yukon-Koyukuk Census Area (part) |
| 185 | 14 | 1 | 147 | 0 | 0 | 0 | 23 | | Newhalen ANVSA, AK |
| 185 | 14 | 1 | 147 | 0 | 0 | 0 | 23 | | Lake and Peninsula Borough (part) |
| 209 | 7 | 0 | 200 | 0 | 0 | 0 | 2 | | New Koliganek ANVSA, AK |
| 209 | 7 | 0 | 200 | 0 | 0 | 0 | 2 | | Dillingham Census Area (part) |
| 504 | 18 | 0 | 471 | 0 | 1 | 0 | 14 | | New Stuyahok ANVSA, AK |
| 504 | 18 | 0 | 471 | 0 | 1 | 0 | 14 | | Dillingham Census Area (part) |
| 353 | 10 | 0 | 340 | 1 | 0 | 0 | 2 | | Newtok ANVSA, AK |
| 353 | 10 | 0 | 340 | 1 | 0 | 0 | 2 | | Bethel Census Area (part) |
| 254 | 3 | 0 | 251 | 0 | 0 | 0 | 0 | | Nightmute ANVSA, AK |
| 254 | 3 | 0 | 251 | 0 | 0 | 0 | 0 | | Bethel Census Area (part) |
| 94 | 7 | 0 | 76 | 0 | 0 | 0 | 11 | | Nikolai ANVSA, AK |
| 94 | 7 | 0 | 76 | 0 | 0 | 0 | 11 | | Yukon-Koyukuk Census Area (part) |
| 18 | 1 | 0 | 17 | 0 | 0 | 0 | 0 | | Nikolski ANVSA, AK |
| 18 | 1 | 0 | 17 | 0 | 0 | 0 | 0 | | Aleutians West Census Area (part) |
| 14,201 | 12,813 | 38 | 623 | 119 | 12 | 15 | 581 | | Ninilchik ANVSA, AK |
| 14,201 | 12,813 | 38 | 623 | 119 | 12 | 15 | 581 | | Kenai Peninsula Borough (part) |
| 514 | 13 | 2 | 487 | 0 | 0 | 0 | 12 | | Noatak ANVSA, AK |
| 514 | 13 | 2 | 487 | 0 | 0 | 0 | 12 | | Northwest Arctic Borough (part) |
| 3,594 | 1,101 | 19 | 1,977 | 70 | 9 | 8 | 410 | | Nome ANVSA, AK |
| 3,594 | 1,101 | 19 | 1,977 | 70 | 9 | 8 | 410 | | Nome Census Area (part) |
| 164 | 26 | 0 | 104 | 0 | 0 | 0 | 34 | | Nondalton ANVSA, AK |
| 164 | 26 | 0 | 104 | 0 | 0 | 0 | 34 | | Lake and Peninsula Borough (part) |
| 667 | 25 | 3 | 589 | 0 | 1 | 0 | 49 | | Noorvik ANVSA, AK |
| 667 | 25 | 3 | 589 | 0 | 1 | 0 | 49 | | Northwest Arctic Borough (part) |
| 241 | 26 | 0 | 181 | 1 | 0 | 0 | 33 | | Northway ANVSA, AK |
| 241 | 26 | 0 | 181 | 1 | 0 | 0 | 33 | | Southeast Fairbanks Census Area (part) |
| 402 | 40 | 1 | 350 | 0 | 0 | 0 | 11 | | Nuiqsut ANVSA, AK |
| 402 | 40 | 1 | 350 | 0 | 0 | 0 | 11 | | North Slope Borough (part) |
| 262 | 13 | 0 | 248 | 0 | 0 | 0 | 1 | | Nulato ANVSA, AK |
| 262 | 13 | 0 | 248 | 0 | 0 | 0 | 1 | | Yukon-Koyukuk Census Area (part) |
| 187 | 11 | 0 | 171 | 2 | 0 | 0 | 3 | | Nunam Iqua ANVSA, AK |
| 187 | 11 | 0 | 171 | 2 | 0 | 0 | 3 | | Wade Hampton Census Area (part) |
| 496 | 12 | 0 | 475 | 0 | 0 | 0 | 9 | | Nunapitchuk ANVSA, AK |
| 496 | 12 | 0 | 475 | 0 | 0 | 0 | 9 | | Bethel Census Area (part) |
| 0 | 0 | 0 | 0 | 0 | 0 | 0 | 0 | | Ohogamiut ANVSA, AK |
| 0 | 0 | 0 | 0 | 0 | 0 | 0 | 0 | | Wade Hampton Census Area (part) |
| 215 | 23 | 0 | 189 | 0 | 0 | 0 | 3 | | Old Harbor ANVSA, AK |
| 215 | 23 | 0 | 189 | 0 | 0 | 0 | 3 | | Kodiak Island Borough (part) |

Table 18.

Race and Hispanic or Latino Origin: 2010—Con.

[For information on confidentiality protection, nonsampling error, and definitions, see Selected Appendixes at <www.census.gov/prod/cen2010/cph-1-a.pdf>]

| American Indian Area/Alaska Native Area Borough and Census Area | Total population | Race | | | | | | | Hispanic or Latino (of any race) |
|--|---------------------|----------|---------------------------------|--|-------|--|--------------------|-------------------------|--|
| | | One race | | | | | | Two or More Races | |
| | | White | Black or African American | American Indian and Alaska Native | Asian | Native Hawaiian and Other Pacific Islander | Some Other Race | | |
| ALASKA NATIVE VILLAGE STATISTICAL AREA—Con. | | | | | | | | | |
| Oscarville ANVSA, AK..... | 70 | 2 | 0 | 64 | 1 | 0 | 0 | 3 | 0 |
| Bethel Census Area (part)..... | 70 | 2 | 0 | 64 | 1 | 0 | 0 | 3 | 0 |
| Ouzinkie ANVSA, AK..... | 172 | 22 | 0 | 134 | 1 | 0 | 0 | 15 | 3 |
| Kodiak Island Borough (part)..... | 172 | 22 | 0 | 134 | 1 | 0 | 0 | 15 | 3 |
| Paimiut ANVSA, AK..... | 0 | 0 | 0 | 0 | 0 | 0 | 0 | 0 | 0 |
| Wade Hampton Census Area (part)..... | 0 | 0 | 0 | 0 | 0 | 0 | 0 | 0 | 0 |
| Pedro Bay ANVSA, AK..... | 42 | 12 | 0 | 28 | 0 | 0 | 0 | 2 | 0 |
| Lake and Peninsula Borough (part)..... | 42 | 12 | 0 | 28 | 0 | 0 | 0 | 2 | 0 |
| Perryville ANVSA, AK..... | 113 | 3 | 0 | 108 | 0 | 0 | 0 | 2 | 3 |
| Lake and Peninsula Borough (part)..... | 113 | 3 | 0 | 108 | 0 | 0 | 0 | 2 | 3 |
| Petersburg ANVSA, AK..... | 2,347 | 1,839 | 12 | 175 | 90 | 4 | 32 | 195 | 95 |
| Petersburg Census Area (part)..... | 2,347 | 1,839 | 12 | 175 | 90 | 4 | 32 | 195 | 95 |
| Pilot Point ANVSA, AK..... | 68 | 11 | 0 | 45 | 0 | 0 | 0 | 12 | 0 |
| Lake and Peninsula Borough (part)..... | 68 | 11 | 0 | 45 | 0 | 0 | 0 | 12 | 0 |
| Pilot Station ANVSA, AK..... | 568 | 10 | 0 | 557 | 0 | 0 | 0 | 1 | 0 |
| Wade Hampton Census Area (part)..... | 568 | 10 | 0 | 557 | 0 | 0 | 0 | 1 | 0 |
| Pitkas Point ANVSA, AK..... | 109 | 2 | 0 | 106 | 0 | 0 | 0 | 1 | 0 |
| Wade Hampton Census Area (part)..... | 109 | 2 | 0 | 106 | 0 | 0 | 0 | 1 | 0 |
| Platinum ANVSA, AK..... | 59 | 1 | 0 | 54 | 1 | 0 | 0 | 3 | 3 |
| Bethel Census Area (part)..... | 59 | 1 | 0 | 54 | 1 | 0 | 0 | 3 | 3 |
| Point Hope ANVSA, AK..... | 674 | 39 | 3 | 603 | 0 | 0 | 1 | 28 | 13 |
| North Slope Borough (part)..... | 674 | 39 | 3 | 603 | 0 | 0 | 1 | 28 | 13 |
| Point Lay ANVSA, AK..... | 189 | 20 | 0 | 167 | 0 | 1 | 0 | 1 | 1 |
| North Slope Borough (part)..... | 189 | 20 | 0 | 167 | 0 | 1 | 0 | 1 | 1 |
| Portage Creek ANVSA, AK..... | 2 | 1 | 0 | 1 | 0 | 0 | 0 | 0 | 0 |
| Dillingham Census Area (part)..... | 2 | 1 | 0 | 1 | 0 | 0 | 0 | 0 | 0 |
| Port Alsworth ANVSA, AK..... | 159 | 108 | 7 | 34 | 1 | 0 | 0 | 9 | 16 |
| Lake and Peninsula Borough (part)..... | 159 | 108 | 7 | 34 | 1 | 0 | 0 | 9 | 16 |
| Port Graham ANVSA, AK..... | 177 | 15 | 2 | 126 | 0 | 0 | 0 | 34 | 0 |
| Kenai Peninsula Borough (part)..... | 177 | 15 | 2 | 126 | 0 | 0 | 0 | 34 | 0 |
| Port Heiden ANVSA, AK..... | 102 | 15 | 0 | 85 | 0 | 0 | 0 | 2 | 0 |
| Lake and Peninsula Borough (part)..... | 102 | 15 | 0 | 85 | 0 | 0 | 0 | 2 | 0 |
| Port Lions ANVSA, AK..... | 194 | 70 | 0 | 114 | 5 | 0 | 0 | 5 | 3 |
| Kodiak Island Borough (part)..... | 194 | 70 | 0 | 114 | 5 | 0 | 0 | 5 | 3 |
| Rampart ANVSA, AK..... | 24 | 1 | 0 | 23 | 0 | 0 | 0 | 0 | 0 |
| Yukon-Koyukuk Census Area (part)..... | 24 | 1 | 0 | 23 | 0 | 0 | 0 | 0 | 0 |
| Red Devil ANVSA, AK..... | 23 | 4 | 0 | 10 | 0 | 0 | 0 | 9 | 0 |
| Bethel Census Area (part)..... | 23 | 4 | 0 | 10 | 0 | 0 | 0 | 9 | 0 |
| Ruby ANVSA, AK..... | 166 | 8 | 0 | 147 | 1 | 0 | 0 | 10 | 1 |
| Yukon-Koyukuk Census Area (part)..... | 166 | 8 | 0 | 147 | 1 | 0 | 0 | 10 | 1 |
| Russian Mission ANVSA, AK..... | 312 | 10 | 0 | 299 | 0 | 0 | 0 | 3 | 0 |
| Wade Hampton Census Area (part)..... | 312 | 10 | 0 | 299 | 0 | 0 | 0 | 3 | 0 |
| St. George ANVSA, AK..... | 102 | 10 | 0 | 90 | 0 | 0 | 0 | 2 | 1 |
| Aleutians West Census Area (part)..... | 102 | 10 | 0 | 90 | 0 | 0 | 0 | 2 | 1 |
| St. Michael ANVSA, AK..... | 401 | 22 | 0 | 369 | 0 | 0 | 0 | 10 | 3 |
| Nome Census Area (part)..... | 401 | 22 | 0 | 369 | 0 | 0 | 0 | 10 | 3 |
| St. Paul ANVSA, AK..... | 479 | 53 | 2 | 394 | 3 | 1 | 3 | 23 | 17 |
| Aleutians West Census Area (part)..... | 479 | 53 | 2 | 394 | 3 | 1 | 3 | 23 | 17 |
| Salamatof ANVSA, AK..... | 980 | 693 | 9 | 175 | 21 | 6 | 6 | 70 | 31 |
| Kenai Peninsula Borough (part)..... | 980 | 693 | 9 | 175 | 21 | 6 | 6 | 70 | 31 |
| Sand Point ANVSA, AK..... | 976 | 166 | 24 | 381 | 339 | 2 | 13 | 51 | 60 |
| Aleutians East Borough (part)..... | 976 | 166 | 24 | 381 | 339 | 2 | 13 | 51 | 60 |

Table 18.

Race and Hispanic or Latino Origin: 2010—Con.

[For information on confidentiality protection, nonsampling error, and definitions, see Selected Appendixes at <www.census.gov/prod/cen2010/cph-1-a.pdf>]

| Not Hispanic or Latino | | | | | | | | American Indian Area/Alaska Native Area Borough and Census Area |
|------------------------|----------|---------------------------------|--|-------|--|--------------------|-------------------------|--|
| Total | One race | | | | | | Two or More Races | |
| | White | Black or African American | American Indian and Alaska Native | Asian | Native Hawaiian and Other Pacific Islander | Some Other Race | | |
| | | | | | | | | ALASKA NATIVE VILLAGE STATISTICAL AREA—Con. |
| 70 | 2 | 0 | 64 | 1 | 0 | 0 | 3 | Oscarville ANVSA, AK |
| 70 | 2 | 0 | 64 | 1 | 0 | 0 | 3 | Bethel Census Area (part) |
| 169 | 22 | 0 | 131 | 1 | 0 | 0 | 15 | Ouzinkie ANVSA, AK |
| 169 | 22 | 0 | 131 | 1 | 0 | 0 | 15 | Kodiak Island Borough (part) |
| 0 | 0 | 0 | 0 | 0 | 0 | 0 | 0 | Paimiut ANVSA, AK |
| 0 | 0 | 0 | 0 | 0 | 0 | 0 | 0 | Wade Hampton Census Area (part) |
| 42 | 12 | 0 | 28 | 0 | 0 | 0 | 2 | Pedro Bay ANVSA, AK |
| 42 | 12 | 0 | 28 | 0 | 0 | 0 | 2 | Lake and Peninsula Borough (part) |
| 110 | 3 | 0 | 105 | 0 | 0 | 0 | 2 | Perryville ANVSA, AK |
| 110 | 3 | 0 | 105 | 0 | 0 | 0 | 2 | Lake and Peninsula Borough (part) |
| 2,252 | 1,794 | 12 | 172 | 86 | 4 | 6 | 178 | Petersburg ANVSA, AK |
| 2,252 | 1,794 | 12 | 172 | 86 | 4 | 6 | 178 | Petersburg Census Area (part) |
| 68 | 11 | 0 | 45 | 0 | 0 | 0 | 12 | Pilot Point ANVSA, AK |
| 68 | 11 | 0 | 45 | 0 | 0 | 0 | 12 | Lake and Peninsula Borough (part) |
| 568 | 10 | 0 | 557 | 0 | 0 | 0 | 1 | Pilot Station ANVSA, AK |
| 568 | 10 | 0 | 557 | 0 | 0 | 0 | 1 | Wade Hampton Census Area (part) |
| 109 | 2 | 0 | 106 | 0 | 0 | 0 | 1 | Pitkas Point ANVSA, AK |
| 109 | 2 | 0 | 106 | 0 | 0 | 0 | 1 | Wade Hampton Census Area (part) |
| 56 | 1 | 0 | 51 | 1 | 0 | 0 | 3 | Platinum ANVSA, AK |
| 56 | 1 | 0 | 51 | 1 | 0 | 0 | 3 | Bethel Census Area (part) |
| 661 | 39 | 3 | 592 | 0 | 0 | 1 | 26 | Point Hope ANVSA, AK |
| 661 | 39 | 3 | 592 | 0 | 0 | 1 | 26 | North Slope Borough (part) |
| 188 | 19 | 0 | 167 | 0 | 1 | 0 | 1 | Point Lay ANVSA, AK |
| 188 | 19 | 0 | 167 | 0 | 1 | 0 | 1 | North Slope Borough (part) |
| 2 | 1 | 0 | 1 | 0 | 0 | 0 | 0 | Portage Creek ANVSA, AK |
| 2 | 1 | 0 | 1 | 0 | 0 | 0 | 0 | Dillingham Census Area (part) |
| 143 | 99 | 7 | 27 | 1 | 0 | 0 | 9 | Port Alsworth ANVSA, AK |
| 143 | 99 | 7 | 27 | 1 | 0 | 0 | 9 | Lake and Peninsula Borough (part) |
| 177 | 15 | 2 | 126 | 0 | 0 | 0 | 34 | Port Graham ANVSA, AK |
| 177 | 15 | 2 | 126 | 0 | 0 | 0 | 34 | Kenai Peninsula Borough (part) |
| 102 | 15 | 0 | 85 | 0 | 0 | 0 | 2 | Port Heiden ANVSA, AK |
| 102 | 15 | 0 | 85 | 0 | 0 | 0 | 2 | Lake and Peninsula Borough (part) |
| 191 | 68 | 0 | 113 | 5 | 0 | 0 | 5 | Port Lions ANVSA, AK |
| 191 | 68 | 0 | 113 | 5 | 0 | 0 | 5 | Kodiak Island Borough (part) |
| 24 | 1 | 0 | 23 | 0 | 0 | 0 | 0 | Rampart ANVSA, AK |
| 24 | 1 | 0 | 23 | 0 | 0 | 0 | 0 | Yukon-Koyukuk Census Area (part) |
| 23 | 4 | 0 | 10 | 0 | 0 | 0 | 9 | Red Devil ANVSA, AK |
| 23 | 4 | 0 | 10 | 0 | 0 | 0 | 9 | Bethel Census Area (part) |
| 165 | 8 | 0 | 146 | 1 | 0 | 0 | 10 | Ruby ANVSA, AK |
| 165 | 8 | 0 | 146 | 1 | 0 | 0 | 10 | Yukon-Koyukuk Census Area (part) |
| 312 | 10 | 0 | 299 | 0 | 0 | 0 | 3 | Russian Mission ANVSA, AK |
| 312 | 10 | 0 | 299 | 0 | 0 | 0 | 3 | Wade Hampton Census Area (part) |
| 101 | 9 | 0 | 90 | 0 | 0 | 0 | 2 | St. George ANVSA, AK |
| 101 | 9 | 0 | 90 | 0 | 0 | 0 | 2 | Aleutians West Census Area (part) |
| 398 | 21 | 0 | 368 | 0 | 0 | 0 | 9 | St. Michael ANVSA, AK |
| 398 | 21 | 0 | 368 | 0 | 0 | 0 | 9 | Nome Census Area (part) |
| 462 | 51 | 2 | 386 | 3 | 1 | 0 | 19 | St. Paul ANVSA, AK |
| 462 | 51 | 2 | 386 | 3 | 1 | 0 | 19 | Aleutians West Census Area (part) |
| 949 | 678 | 8 | 171 | 18 | 5 | 0 | 69 | Salamatof ANVSA, AK |
| 949 | 678 | 8 | 171 | 18 | 5 | 0 | 69 | Kenai Peninsula Borough (part) |
| 916 | 136 | 24 | 374 | 335 | 2 | 0 | 45 | Sand Point ANVSA, AK |
| 916 | 136 | 24 | 374 | 335 | 2 | 0 | 45 | Aleutians East Borough (part) |

Table 18.

Race and Hispanic or Latino Origin: 2010—Con.

[For information on confidentiality protection, nonsampling error, and definitions, see Selected Appendixes at <www.census.gov/prod/cen2010/cph-1-a.pdf>]

| American Indian Area/Alaska Native Area Borough and Census Area | Total population | Race | | | | | | | Hispanic or Latino (of any race) |
|--|---------------------|----------|---------------------------------|---|-------|--|--------------------|-------------------------|--|
| | | One race | | | | | | Two or More Races | |
| | | White | Black or African American | American Indian and Alaska Native | Asian | Native Hawaiian and Other Pacific Islander | Some Other Race | | |
| ALASKA NATIVE VILLAGE STATISTICAL AREA—Con. | | | | | | | | | |
| Savoonga ANVSA, AK..... | 671 | 33 | 0 | 634 | 1 | 0 | 0 | 3 | 0 |
| Nome Census Area (part)..... | 671 | 33 | 0 | 634 | 1 | 0 | 0 | 3 | 0 |
| Saxman ANVSA, AK..... | 411 | 125 | 3 | 208 | 2 | 0 | 4 | 69 | 17 |
| Ketchikan Gateway Borough (part)..... | 411 | 125 | 3 | 208 | 2 | 0 | 4 | 69 | 17 |
| Scammon Bay ANVSA, AK..... | 474 | 2 | 0 | 471 | 0 | 0 | 0 | 1 | 0 |
| Wade Hampton Census Area (part)..... | 474 | 2 | 0 | 471 | 0 | 0 | 0 | 1 | 0 |
| Selawik ANVSA, AK..... | 829 | 33 | 1 | 708 | 0 | 0 | 0 | 87 | 0 |
| Northwest Arctic Borough (part)..... | 829 | 33 | 1 | 708 | 0 | 0 | 0 | 87 | 0 |
| Seldovia ANVSA, AK..... | 427 | 292 | 4 | 77 | 4 | 0 | 0 | 50 | 14 |
| Kenai Peninsula Borough (part)..... | 427 | 292 | 4 | 77 | 4 | 0 | 0 | 50 | 14 |
| Shageluk ANVSA, AK..... | 83 | 3 | 0 | 75 | 0 | 0 | 0 | 5 | 0 |
| Yukon-Koyukuk Census Area (part)..... | 83 | 3 | 0 | 75 | 0 | 0 | 0 | 5 | 0 |
| Shaktolik ANVSA, AK..... | 251 | 9 | 0 | 241 | 0 | 0 | 0 | 1 | 0 |
| Nome Census Area (part)..... | 251 | 9 | 0 | 241 | 0 | 0 | 0 | 1 | 0 |
| Shishmaref ANVSA, AK..... | 563 | 20 | 0 | 534 | 2 | 0 | 0 | 7 | 1 |
| Nome Census Area (part)..... | 563 | 20 | 0 | 534 | 2 | 0 | 0 | 7 | 1 |
| Shungnak ANVSA, AK..... | 262 | 15 | 0 | 247 | 0 | 0 | 0 | 0 | 1 |
| Northwest Arctic Borough (part)..... | 262 | 15 | 0 | 247 | 0 | 0 | 0 | 0 | 1 |
| Sitka ANVSA, AK..... | 4,480 | 2,693 | 18 | 855 | 390 | 13 | 52 | 459 | 203 |
| Sitka City and Borough (part)..... | 4,480 | 2,693 | 18 | 855 | 390 | 13 | 52 | 459 | 203 |
| Skagway ANVSA, AK..... | 967 | 884 | 0 | 34 | 5 | 1 | 4 | 39 | 21 |
| Skagway Municipality (part)..... | 967 | 884 | 0 | 34 | 5 | 1 | 4 | 39 | 21 |
| Sleetmute ANVSA, AK..... | 86 | 20 | 0 | 66 | 0 | 0 | 0 | 0 | 1 |
| Bethel Census Area (part)..... | 86 | 20 | 0 | 66 | 0 | 0 | 0 | 0 | 1 |
| Solomon ANVSA, AK..... | 0 | 0 | 0 | 0 | 0 | 0 | 0 | 0 | 0 |
| Nome Census Area (part)..... | 0 | 0 | 0 | 0 | 0 | 0 | 0 | 0 | 0 |
| South Naknek ANVSA, AK..... | 79 | 10 | 0 | 65 | 1 | 0 | 0 | 3 | 0 |
| Bristol Bay Borough (part)..... | 79 | 10 | 0 | 65 | 1 | 0 | 0 | 3 | 0 |
| Stebbins ANVSA, AK..... | 556 | 24 | 1 | 530 | 1 | 0 | 0 | 0 | 0 |
| Nome Census Area (part)..... | 556 | 24 | 1 | 530 | 1 | 0 | 0 | 0 | 0 |
| Stevens Village ANVSA, AK..... | 78 | 5 | 1 | 66 | 0 | 0 | 1 | 5 | 12 |
| Yukon-Koyukuk Census Area (part)..... | 78 | 5 | 1 | 66 | 0 | 0 | 1 | 5 | 12 |
| Stony River ANVSA, AK..... | 54 | 3 | 0 | 45 | 1 | 0 | 0 | 5 | 0 |
| Bethel Census Area (part)..... | 54 | 3 | 0 | 45 | 1 | 0 | 0 | 5 | 0 |
| Takotna ANVSA, AK..... | 52 | 26 | 0 | 12 | 0 | 0 | 0 | 14 | 3 |
| Yukon-Koyukuk Census Area (part)..... | 52 | 26 | 0 | 12 | 0 | 0 | 0 | 14 | 3 |
| Tanacross ANVSA, AK..... | 136 | 14 | 0 | 109 | 0 | 0 | 0 | 13 | 0 |
| Southeast Fairbanks Census Area (part).... | 136 | 14 | 0 | 109 | 0 | 0 | 0 | 13 | 0 |
| Tanana ANVSA, AK..... | 246 | 24 | 0 | 213 | 1 | 0 | 1 | 7 | 1 |
| Yukon-Koyukuk Census Area (part)..... | 246 | 24 | 0 | 213 | 1 | 0 | 1 | 7 | 1 |
| Tatitlek ANVSA, AK..... | 88 | 27 | 0 | 53 | 1 | 1 | 1 | 5 | 3 |
| Valdez-Cordova Census Area (part)..... | 88 | 27 | 0 | 53 | 1 | 1 | 1 | 5 | 3 |
| Tazlina ANVSA, AK..... | 319 | 184 | 0 | 102 | 1 | 0 | 0 | 32 | 2 |
| Valdez-Cordova Census Area (part)..... | 319 | 184 | 0 | 102 | 1 | 0 | 0 | 32 | 2 |
| Telida ANVSA, AK..... | 3 | 0 | 0 | 3 | 0 | 0 | 0 | 0 | 0 |
| Yukon-Koyukuk Census Area (part)..... | 3 | 0 | 0 | 3 | 0 | 0 | 0 | 0 | 0 |
| Teller ANVSA, AK..... | 229 | 9 | 0 | 220 | 0 | 0 | 0 | 0 | 0 |
| Nome Census Area (part)..... | 229 | 9 | 0 | 220 | 0 | 0 | 0 | 0 | 0 |
| Tetlin ANVSA, AK..... | 130 | 8 | 0 | 117 | 0 | 0 | 0 | 5 | 3 |
| Southeast Fairbanks Census Area (part).... | 130 | 8 | 0 | 117 | 0 | 0 | 0 | 5 | 3 |
| Togiak ANVSA, AK..... | 817 | 45 | 2 | 637 | 0 | 1 | 2 | 130 | 15 |
| Dillingham Census Area (part)..... | 817 | 45 | 2 | 637 | 0 | 1 | 2 | 130 | 15 |

Table 18.

Race and Hispanic or Latino Origin: 2010—Con.

[For information on confidentiality protection, nonsampling error, and definitions, see Selected Appendixes at <www.census.gov/prod/cen2010/cph-1-a.pdf>]

| Not Hispanic or Latino | | | | | | | | American Indian Area/Alaska Native Area Borough and Census Area |
|------------------------|----------|---------------------------------|---|-------|--|--------------------|-------------------------|--|
| Total | One race | | | | | | Two or More Races | |
| | White | Black or African American | American Indian and Alaska Native | Asian | Native Hawaiian and Other Pacific Islander | Some Other Race | | |
| | | | | | | | | ALASKA NATIVE VILLAGE STATISTICAL AREA—Con. |
| 671 | 33 | 0 | 634 | 1 | 0 | 0 | 3 | Savoonga ANVSA, AK |
| 671 | 33 | 0 | 634 | 1 | 0 | 0 | 3 | Nome Census Area (part) |
| 394 | 118 | 3 | 204 | 2 | 0 | 0 | 67 | Saxman ANVSA, AK |
| 394 | 118 | 3 | 204 | 2 | 0 | 0 | 67 | Ketchikan Gateway Borough (part) |
| 474 | 2 | 0 | 471 | 0 | 0 | 0 | 1 | Scammon Bay ANVSA, AK |
| 474 | 2 | 0 | 471 | 0 | 0 | 0 | 1 | Wade Hampton Census Area (part) |
| 829 | 33 | 1 | 708 | 0 | 0 | 0 | 87 | Selawik ANVSA, AK |
| 829 | 33 | 1 | 708 | 0 | 0 | 0 | 87 | Northwest Arctic Borough (part) |
| 413 | 282 | 4 | 77 | 4 | 0 | 0 | 46 | Seldovia ANVSA, AK |
| 413 | 282 | 4 | 77 | 4 | 0 | 0 | 46 | Kenai Peninsula Borough (part) |
| 83 | 3 | 0 | 75 | 0 | 0 | 0 | 5 | Shageluk ANVSA, AK |
| 83 | 3 | 0 | 75 | 0 | 0 | 0 | 5 | Yukon-Koyukuk Census Area (part) |
| 251 | 9 | 0 | 241 | 0 | 0 | 0 | 1 | Shaktolik ANVSA, AK |
| 251 | 9 | 0 | 241 | 0 | 0 | 0 | 1 | Nome Census Area (part) |
| 562 | 20 | 0 | 533 | 2 | 0 | 0 | 7 | Shishmaref ANVSA, AK |
| 562 | 20 | 0 | 533 | 2 | 0 | 0 | 7 | Nome Census Area (part) |
| 261 | 15 | 0 | 246 | 0 | 0 | 0 | 0 | Shungnak ANVSA, AK |
| 261 | 15 | 0 | 246 | 0 | 0 | 0 | 0 | Northwest Arctic Borough (part) |
| 4,277 | 2,624 | 18 | 828 | 379 | 13 | 5 | 410 | Sitka ANVSA, AK |
| 4,277 | 2,624 | 18 | 828 | 379 | 13 | 5 | 410 | Sitka City and Borough (part) |
| 946 | 871 | 0 | 34 | 5 | 1 | 0 | 35 | Skagway ANVSA, AK |
| 946 | 871 | 0 | 34 | 5 | 1 | 0 | 35 | Skagway Municipality (part) |
| 85 | 19 | 0 | 66 | 0 | 0 | 0 | 0 | Sleetmute ANVSA, AK |
| 85 | 19 | 0 | 66 | 0 | 0 | 0 | 0 | Bethel Census Area (part) |
| 0 | 0 | 0 | 0 | 0 | 0 | 0 | 0 | Solomon ANVSA, AK |
| 0 | 0 | 0 | 0 | 0 | 0 | 0 | 0 | Nome Census Area (part) |
| 79 | 10 | 0 | 65 | 1 | 0 | 0 | 3 | South Naknek ANVSA, AK |
| 79 | 10 | 0 | 65 | 1 | 0 | 0 | 3 | Bristol Bay Borough (part) |
| 556 | 24 | 1 | 530 | 1 | 0 | 0 | 0 | Stebbins ANVSA, AK |
| 556 | 24 | 1 | 530 | 1 | 0 | 0 | 0 | Nome Census Area (part) |
| 66 | 5 | 0 | 56 | 0 | 0 | 0 | 5 | Stevens Village ANVSA, AK |
| 66 | 5 | 0 | 56 | 0 | 0 | 0 | 5 | Yukon-Koyukuk Census Area (part) |
| 54 | 3 | 0 | 45 | 1 | 0 | 0 | 5 | Stony River ANVSA, AK |
| 54 | 3 | 0 | 45 | 1 | 0 | 0 | 5 | Bethel Census Area (part) |
| 49 | 23 | 0 | 12 | 0 | 0 | 0 | 14 | Takotna ANVSA, AK |
| 49 | 23 | 0 | 12 | 0 | 0 | 0 | 14 | Yukon-Koyukuk Census Area (part) |
| 136 | 14 | 0 | 109 | 0 | 0 | 0 | 13 | Tanacross ANVSA, AK |
| 136 | 14 | 0 | 109 | 0 | 0 | 0 | 13 | Southeast Fairbanks Census Area (part) |
| 245 | 24 | 0 | 212 | 1 | 0 | 1 | 7 | Tanana ANVSA, AK |
| 245 | 24 | 0 | 212 | 1 | 0 | 1 | 7 | Yukon-Koyukuk Census Area (part) |
| 85 | 27 | 0 | 53 | 1 | 1 | 0 | 3 | Tatitlek ANVSA, AK |
| 85 | 27 | 0 | 53 | 1 | 1 | 0 | 3 | Valdez-Cordova Census Area (part) |
| 317 | 183 | 0 | 102 | 1 | 0 | 0 | 31 | Tazlina ANVSA, AK |
| 317 | 183 | 0 | 102 | 1 | 0 | 0 | 31 | Valdez-Cordova Census Area (part) |
| 3 | 0 | 0 | 3 | 0 | 0 | 0 | 0 | Telida ANVSA, AK |
| 3 | 0 | 0 | 3 | 0 | 0 | 0 | 0 | Yukon-Koyukuk Census Area (part) |
| 229 | 9 | 0 | 220 | 0 | 0 | 0 | 0 | Teller ANVSA, AK |
| 229 | 9 | 0 | 220 | 0 | 0 | 0 | 0 | Nome Census Area (part) |
| 127 | 8 | 0 | 114 | 0 | 0 | 0 | 5 | Tetlin ANVSA, AK |
| 127 | 8 | 0 | 114 | 0 | 0 | 0 | 5 | Southeast Fairbanks Census Area (part) |
| 802 | 44 | 2 | 630 | 0 | 1 | 0 | 125 | Togiak ANVSA, AK |
| 802 | 44 | 2 | 630 | 0 | 1 | 0 | 125 | Dillingham Census Area (part) |

Table 18.

Race and Hispanic or Latino Origin: 2010—Con.

[For information on confidentiality protection, nonsampling error, and definitions, see Selected Appendixes at <www.census.gov/prod/cen2010/cph-1-a.pdf>]

| American Indian Area/Alaska Native Area Borough and Census Area | Total population | Race | | | | | | | Two or More Races | Hispanic or Latino (of any race) |
|--|---------------------|----------|---------------------------------|---|--------|--|--------------------|--------|-------------------------|--|
| | | One race | | | | | | | | |
| | | White | Black or African American | American Indian and Alaska Native | Asian | Native Hawaiian and Other Pacific Islander | Some Other Race | | | |
| ALASKA NATIVE VILLAGE STATISTICAL AREA—Con. | | | | | | | | | | |
| Toksook Bay ANVSA, AK..... | 563 | 25 | 2 | 518 | 1 | 0 | 6 | 11 | 6 | |
| Bethel Census Area (part)..... | 563 | 25 | 2 | 518 | 1 | 0 | 6 | 11 | 6 | |
| Tuluksak ANVSA, AK..... | 373 | 15 | 1 | 354 | 0 | 0 | 0 | 3 | 0 | |
| Bethel Census Area (part)..... | 373 | 15 | 1 | 354 | 0 | 0 | 0 | 3 | 0 | |
| Tuntutuliak ANVSA, AK..... | 382 | 12 | 0 | 367 | 0 | 0 | 0 | 3 | 0 | |
| Bethel Census Area (part)..... | 382 | 12 | 0 | 367 | 0 | 0 | 0 | 3 | 0 | |
| Tununak ANVSA, AK..... | 327 | 13 | 0 | 309 | 0 | 0 | 0 | 5 | 0 | |
| Bethel Census Area (part)..... | 327 | 13 | 0 | 309 | 0 | 0 | 0 | 5 | 0 | |
| Twin Hills ANVSA, AK..... | 74 | 2 | 0 | 70 | 0 | 0 | 0 | 2 | 0 | |
| Dillingham Census Area (part)..... | 74 | 2 | 0 | 70 | 0 | 0 | 0 | 2 | 0 | |
| Tyonek ANVSA, AK..... | 177 | 15 | 0 | 151 | 0 | 0 | 0 | 11 | 9 | |
| Kenai Peninsula Borough (part)..... | 177 | 15 | 0 | 151 | 0 | 0 | 0 | 11 | 9 | |
| Ugashik ANVSA, AK..... | 12 | 3 | 0 | 7 | 0 | 0 | 0 | 2 | 0 | |
| Lake and Peninsula Borough (part)..... | 12 | 3 | 0 | 7 | 0 | 0 | 0 | 2 | 0 | |
| Unalakleet ANVSA, AK..... | 688 | 103 | 4 | 532 | 4 | 0 | 1 | 44 | 7 | |
| Nome Census Area (part)..... | 688 | 103 | 4 | 532 | 4 | 0 | 1 | 44 | 7 | |
| Unalaska ANVSA, AK..... | 4,376 | 1,715 | 300 | 268 | 1,428 | 96 | 324 | 245 | 666 | |
| Aleutians West Census Area (part)..... | 4,376 | 1,715 | 300 | 268 | 1,428 | 96 | 324 | 245 | 666 | |
| Venetie ANVSA, AK..... | 149 | 3 | 0 | 135 | 1 | 0 | 0 | 10 | 3 | |
| Yukon-Koyukuk Census Area (part)..... | 149 | 3 | 0 | 135 | 1 | 0 | 0 | 10 | 3 | |
| Wainwright ANVSA, AK..... | 556 | 45 | 0 | 501 | 0 | 0 | 0 | 10 | 2 | |
| North Slope Borough (part)..... | 556 | 45 | 0 | 501 | 0 | 0 | 0 | 10 | 2 | |
| Wales ANVSA, AK..... | 145 | 9 | 0 | 123 | 0 | 0 | 0 | 13 | 0 | |
| Nome Census Area (part)..... | 145 | 9 | 0 | 123 | 0 | 0 | 0 | 13 | 0 | |
| White Mountain ANVSA, AK..... | 190 | 23 | 0 | 155 | 0 | 0 | 0 | 12 | 2 | |
| Nome Census Area (part)..... | 190 | 23 | 0 | 155 | 0 | 0 | 0 | 12 | 2 | |
| Wrangell ANVSA, AK..... | 1,189 | 789 | 1 | 246 | 18 | 0 | 2 | 133 | 20 | |
| Wrangell City and Borough (part)..... | 1,189 | 789 | 1 | 246 | 18 | 0 | 2 | 133 | 20 | |
| Yakutat ANVSA, AK..... | 662 | 281 | 2 | 237 | 27 | 12 | 1 | 102 | 17 | |
| Yakutat City and Borough (part)..... | 662 | 281 | 2 | 237 | 27 | 12 | 1 | 102 | 17 | |
| ALASKA NATIVE REGIONAL CORPORATION | | | | | | | | | | |
| Ahtna ANRC, AK..... | 3,401 | 2,414 | 12 | 715 | 13 | 13 | 11 | 223 | 62 | |
| Aleut ANRC, AK..... | 8,702 | 2,664 | 551 | 1,733 | 2,736 | 122 | 432 | 464 | 1,111 | |
| Arctic Slope ANRC, AK..... | 9,426 | 3,146 | 94 | 5,099 | 425 | 104 | 67 | 491 | 249 | |
| Bering Straits ANRC, AK..... | 9,492 | 1,552 | 27 | 7,199 | 96 | 9 | 22 | 587 | 115 | |
| Bristol Bay ANRC, AK..... | 7,308 | 1,626 | 13 | 4,831 | 44 | 14 | 22 | 758 | 152 | |
| Calista ANRC, AK..... | 24,467 | 2,090 | 66 | 21,194 | 178 | 27 | 48 | 864 | 188 | |
| Chugach ANRC, AK..... | 11,887 | 8,662 | 132 | 1,632 | 451 | 62 | 63 | 885 | 436 | |
| Cook Inlet ANRC, AK..... | 431,054 | 311,324 | 17,261 | 31,148 | 25,198 | 6,220 | 7,800 | 32,103 | 26,875 | |
| Doyon ANRC, AK..... | 111,715 | 83,447 | 4,518 | 11,711 | 2,689 | 421 | 1,532 | 7,397 | 5,988 | |
| Koniag ANRC, AK..... | 13,592 | 7,522 | 92 | 1,797 | 2,660 | 87 | 397 | 1,037 | 996 | |
| NANA ANRC, AK..... | 7,523 | 846 | 37 | 6,121 | 42 | 12 | 17 | 448 | 58 | |
| Sealaska ANRC, AK..... | 70,204 | 48,138 | 454 | 10,481 | 3,601 | 308 | 688 | 6,534 | 2,993 | |

Table 18.

Race and Hispanic or Latino Origin: 2010—Con.

[For information on confidentiality protection, nonsampling error, and definitions, see Selected Appendixes at <www.census.gov/prod/cen2010/cph-1-a.pdf>]

| Not Hispanic or Latino | | | | | | | | Two or More Races | American Indian Area/Alaska Native Area Borough and Census Area |
|---|----------|---------------------------------|---|--------|--|--------------------|--------|-----------------------------------|--|
| Total | One race | | | | | | | | |
| | White | Black or African American | American Indian and Alaska Native | Asian | Native Hawaiian and Other Pacific Islander | Some Other Race | | | |
| | | | | | | | | | |
| ALASKA NATIVE VILLAGE STATISTICAL AREA—Con. | | | | | | | | | |
| 557 | 25 | 2 | 518 | 1 | 0 | 0 | 11 | Toksook Bay ANVSA, AK | |
| 557 | 25 | 2 | 518 | 1 | 0 | 0 | 11 | Bethel Census Area (part) | |
| 373 | 15 | 1 | 354 | 0 | 0 | 0 | 3 | Tuluksak ANVSA, AK | |
| 373 | 15 | 1 | 354 | 0 | 0 | 0 | 3 | Bethel Census Area (part) | |
| 382 | 12 | 0 | 367 | 0 | 0 | 0 | 3 | Tuntutuliak ANVSA, AK | |
| 382 | 12 | 0 | 367 | 0 | 0 | 0 | 3 | Bethel Census Area (part) | |
| 327 | 13 | 0 | 309 | 0 | 0 | 0 | 5 | Tununak ANVSA, AK | |
| 327 | 13 | 0 | 309 | 0 | 0 | 0 | 5 | Bethel Census Area (part) | |
| 74 | 2 | 0 | 70 | 0 | 0 | 0 | 2 | Twin Hills ANVSA, AK | |
| 74 | 2 | 0 | 70 | 0 | 0 | 0 | 2 | Dillingham Census Area (part) | |
| 168 | 13 | 0 | 149 | 0 | 0 | 0 | 6 | Tyonek ANVSA, AK | |
| 168 | 13 | 0 | 149 | 0 | 0 | 0 | 6 | Kenai Peninsula Borough (part) | |
| 12 | 3 | 0 | 7 | 0 | 0 | 0 | 2 | Ugashik ANVSA, AK | |
| 12 | 3 | 0 | 7 | 0 | 0 | 0 | 2 | Lake and Peninsula Borough (part) | |
| 681 | 98 | 4 | 531 | 4 | 0 | 0 | 44 | Unalakleet ANVSA, AK | |
| 681 | 98 | 4 | 531 | 4 | 0 | 0 | 44 | Nome Census Area (part) | |
| 3,710 | 1,473 | 287 | 260 | 1,397 | 95 | 5 | 193 | Unalaska ANVSA, AK | |
| 3,710 | 1,473 | 287 | 260 | 1,397 | 95 | 5 | 193 | Aleutians West Census Area (part) | |
| 146 | 3 | 0 | 135 | 1 | 0 | 0 | 7 | Venetie ANVSA, AK | |
| 146 | 3 | 0 | 135 | 1 | 0 | 0 | 7 | Yukon-Koyukuk Census Area (part) | |
| 554 | 44 | 0 | 501 | 0 | 0 | 0 | 9 | Wainwright ANVSA, AK | |
| 554 | 44 | 0 | 501 | 0 | 0 | 0 | 9 | North Slope Borough (part) | |
| 145 | 9 | 0 | 123 | 0 | 0 | 0 | 13 | Wales ANVSA, AK | |
| 145 | 9 | 0 | 123 | 0 | 0 | 0 | 13 | Nome Census Area (part) | |
| 188 | 23 | 0 | 153 | 0 | 0 | 0 | 12 | White Mountain ANVSA, AK | |
| 188 | 23 | 0 | 153 | 0 | 0 | 0 | 12 | Nome Census Area (part) | |
| 1,169 | 778 | 1 | 244 | 18 | 0 | 0 | 128 | Wrangell ANVSA, AK | |
| 1,169 | 778 | 1 | 244 | 18 | 0 | 0 | 128 | Wrangell City and Borough (part) | |
| 645 | 268 | 2 | 235 | 27 | 12 | 0 | 101 | Yakutat ANVSA, AK | |
| 645 | 268 | 2 | 235 | 27 | 12 | 0 | 101 | Yakutat City and Borough (part) | |
| ALASKA NATIVE REGIONAL CORPORATION | | | | | | | | | |
| 3,339 | 2,396 | 12 | 696 | 13 | 13 | 5 | 204 | Ahtna ANRC, AK | |
| 7,591 | 2,170 | 530 | 1,710 | 2,688 | 121 | 6 | 366 | Aleut ANRC, AK | |
| 9,177 | 3,058 | 91 | 5,045 | 414 | 103 | 7 | 459 | Arctic Slope ANRC, AK | |
| 9,377 | 1,511 | 27 | 7,175 | 88 | 9 | 8 | 559 | Bering Straits ANRC, AK | |
| 7,156 | 1,589 | 13 | 4,778 | 44 | 14 | 1 | 717 | Bristol Bay ANRC, AK | |
| 24,279 | 2,048 | 66 | 21,138 | 175 | 18 | 9 | 825 | Calista ANRC, AK | |
| 11,451 | 8,432 | 124 | 1,585 | 443 | 62 | 6 | 799 | Chugach ANRC, AK | |
| 404,179 | 298,857 | 16,290 | 29,802 | 24,792 | 6,080 | 756 | 27,602 | Cook Inlet ANRC, AK | |
| 105,727 | 80,369 | 4,243 | 11,464 | 2,610 | 393 | 200 | 6,448 | Doyon ANRC, AK | |
| 12,596 | 7,137 | 85 | 1,759 | 2,620 | 86 | 14 | 895 | Koniag ANRC, AK | |
| 7,465 | 830 | 35 | 6,102 | 42 | 12 | 3 | 441 | NANA ANRC, AK | |
| 67,211 | 46,779 | 427 | 10,115 | 3,528 | 298 | 94 | 5,970 | Sealaska ANRC, AK | |

Table 19.

Population for Selected Categories of Race for American Indian and Alaska Native Areas: 2010

[For information on confidentiality protection, nonsampling error, and definitions, see Selected Appendixes at <www.census.gov/prod/cen2010/cph-1-a.pdf>]

| American Indian Area/Alaska Native Area Borough and Census Area | American Indian and Alaska Native; White ¹ | American Indian and Alaska Native; Black or African American ¹ | American Indian and Alaska Native; Some Other Race ¹ | Race alone or in combination with one or more other races | | | | | |
|---|--|--|---|---|---------------------------------|---|-------|--|--------------------|
| | | | | White | Black or African American | American Indian and Alaska Native | Asian | Native Hawaiian and Other Pacific Islander | Some Other Race |
| AMERICAN INDIAN RESERVATION AND OFF-RESERVATION TRUST LAND -- FEDERAL | | | | | | | | | |
| All areas..... | 63 | 5 | 0 | 221 | 14 | 1,294 | 9 | 16 | 3 |
| Annette Island Reserve, AK..... | 63 | 5 | 0 | 221 | 14 | 1,294 | 9 | 16 | 3 |
| Prince of Wales-Hyder Census Area (part)... | 63 | 5 | 0 | 221 | 14 | 1,294 | 9 | 16 | 3 |
| ALASKA NATIVE VILLAGE STATISTICAL AREA | | | | | | | | | |
| All areas..... | 10,277 | 391 | 136 | 164,355 | 3,476 | 78,141 | 9,253 | 1,534 | 2,655 |
| Akhiok ANVSA, AK..... | 11 | 0 | 0 | 21 | 5 | 62 | 14 | 0 | 0 |
| Kodiak Island Borough (part)..... | 11 | 0 | 0 | 21 | 5 | 62 | 14 | 0 | 0 |
| Akiachak ANVSA, AK..... | 4 | 3 | 0 | 26 | 4 | 603 | 1 | 0 | 0 |
| Bethel Census Area (part)..... | 4 | 3 | 0 | 26 | 4 | 603 | 1 | 0 | 0 |
| Akiak ANVSA, AK..... | 5 | 1 | 0 | 23 | 1 | 328 | 1 | 0 | 0 |
| Bethel Census Area (part)..... | 5 | 1 | 0 | 23 | 1 | 328 | 1 | 0 | 0 |
| Akutan ANVSA, AK..... | 16 | 0 | 0 | 263 | 182 | 76 | 454 | 17 | 57 |
| Aleutians East Borough (part)..... | 16 | 0 | 0 | 263 | 182 | 76 | 454 | 17 | 57 |
| Alakanuk ANVSA, AK..... | 14 | 3 | 0 | 28 | 3 | 660 | 3 | 0 | 0 |
| Wade Hampton Census Area (part)..... | 14 | 3 | 0 | 28 | 3 | 660 | 3 | 0 | 0 |
| Alatna ANVSA, AK..... | 0 | 0 | 0 | 1 | 0 | 31 | 0 | 0 | 0 |
| Yukon-Koyukuk Census Area (part)..... | 0 | 0 | 0 | 1 | 0 | 31 | 0 | 0 | 0 |
| Aleknagik ANVSA, AK..... | 16 | 0 | 0 | 53 | 0 | 185 | 4 | 2 | 0 |
| Dillingham Census Area (part)..... | 16 | 0 | 0 | 53 | 0 | 185 | 4 | 2 | 0 |
| Algaaciq ANVSA, AK..... | 16 | 3 | 0 | 32 | 3 | 408 | 0 | 4 | 0 |
| Wade Hampton Census Area (part)..... | 16 | 3 | 0 | 32 | 3 | 408 | 0 | 4 | 0 |
| Allakaket ANVSA, AK..... | 5 | 0 | 0 | 6 | 0 | 170 | 0 | 0 | 0 |
| Yukon-Koyukuk Census Area (part)..... | 5 | 0 | 0 | 6 | 0 | 170 | 0 | 0 | 0 |
| Ambler ANVSA, AK..... | 4 | 5 | 0 | 34 | 6 | 228 | 0 | 1 | 0 |
| Northwest Arctic Borough (part)..... | 4 | 5 | 0 | 34 | 6 | 228 | 0 | 1 | 0 |
| Anaktuvuk Pass ANVSA, AK..... | 22 | 6 | 0 | 45 | 7 | 298 | 1 | 2 | 0 |
| North Slope Borough (part)..... | 22 | 6 | 0 | 45 | 7 | 298 | 1 | 2 | 0 |
| Andreafsky ANVSA, AK..... | 1 | 0 | 0 | 4 | 0 | 80 | 0 | 0 | 0 |
| Wade Hampton Census Area (part)..... | 1 | 0 | 0 | 4 | 0 | 80 | 0 | 0 | 0 |
| Angoon ANVSA, AK..... | 30 | 10 | 1 | 84 | 14 | 405 | 16 | 0 | 3 |
| Hoonah-Angoon Census Area (part)..... | 30 | 10 | 1 | 84 | 14 | 405 | 16 | 0 | 3 |
| Aniak ANVSA, AK..... | 48 | 1 | 0 | 150 | 2 | 397 | 0 | 0 | 1 |
| Bethel Census Area (part)..... | 48 | 1 | 0 | 150 | 2 | 397 | 0 | 0 | 1 |
| Anvik ANVSA, AK..... | 3 | 0 | 0 | 6 | 0 | 82 | 0 | 0 | 0 |
| Yukon-Koyukuk Census Area (part)..... | 3 | 0 | 0 | 6 | 0 | 82 | 0 | 0 | 0 |
| Arctic Village ANVSA, AK..... | 10 | 0 | 0 | 17 | 0 | 145 | 0 | 0 | 0 |
| Yukon-Koyukuk Census Area (part)..... | 10 | 0 | 0 | 17 | 0 | 145 | 0 | 0 | 0 |
| Atka ANVSA, AK..... | 0 | 0 | 0 | 3 | 0 | 58 | 0 | 0 | 0 |
| Aleutians West Census Area (part)..... | 0 | 0 | 0 | 3 | 0 | 58 | 0 | 0 | 0 |
| Atmautluak ANVSA, AK..... | 0 | 0 | 0 | 4 | 2 | 271 | 0 | 0 | 0 |
| Bethel Census Area (part)..... | 0 | 0 | 0 | 4 | 2 | 271 | 0 | 0 | 0 |
| Atkasuk ANVSA, AK..... | 2 | 0 | 0 | 18 | 0 | 217 | 0 | 0 | 0 |
| North Slope Borough (part)..... | 2 | 0 | 0 | 18 | 0 | 217 | 0 | 0 | 0 |
| Barrow ANVSA, AK..... | 210 | 30 | 10 | 982 | 83 | 2,889 | 459 | 144 | 48 |
| North Slope Borough (part)..... | 210 | 30 | 10 | 982 | 83 | 2,889 | 459 | 144 | 48 |
| Beaver ANVSA, AK..... | 0 | 0 | 0 | 1 | 0 | 83 | 1 | 0 | 0 |
| Yukon-Koyukuk Census Area (part)..... | 0 | 0 | 0 | 1 | 0 | 83 | 1 | 0 | 0 |
| Belkofski ANVSA, AK..... | 0 | 0 | 0 | 0 | 0 | 0 | 0 | 0 | 0 |
| Aleutians East Borough (part)..... | 0 | 0 | 0 | 0 | 0 | 0 | 0 | 0 | 0 |

Table 19.

Population for Selected Categories of Race for American Indian and Alaska Native Areas: 2010—Con.

[For information on confidentiality protection, nonsampling error, and definitions, see Selected Appendixes at <www.census.gov/prod/cen2010/cph-1-a.pdf>]

| American Indian Area/Alaska Native Area Borough and Census Area | American Indian and Alaska Native; White ¹ | American Indian and Alaska Native; Black or African American ¹ | American Indian and Alaska Native; Some Other Race ¹ | Race alone or in combination with one or more other races | | | | | |
|--|--|--|---|---|---------------------------------|---|-------|--|--------------------|
| | | | | White | Black or African American | American Indian and Alaska Native | Asian | Native Hawaiian and Other Pacific Islander | Some Other Race |
| ALASKA NATIVE VILLAGE STATISTICAL AREA—Con. | | | | | | | | | |
| Bethel ANVSA, AK..... | 292 | 29 | 5 | 1,788 | 110 | 4,334 | 225 | 45 | 48 |
| Bethel Census Area (part)..... | 292 | 29 | 5 | 1,788 | 110 | 4,334 | 225 | 45 | 48 |
| Bill Moore's ANVSA, AK..... | 0 | 0 | 0 | 0 | 0 | 0 | 0 | 0 | 0 |
| Wade Hampton Census Area (part)..... | 0 | 0 | 0 | 0 | 0 | 0 | 0 | 0 | 0 |
| Birch Creek ANVSA, AK..... | 0 | 0 | 0 | 0 | 0 | 33 | 0 | 0 | 0 |
| Yukon-Koyukuk Census Area (part)..... | 0 | 0 | 0 | 0 | 0 | 33 | 0 | 0 | 0 |
| Brevig Mission ANVSA, AK..... | 10 | 0 | 0 | 28 | 2 | 366 | 0 | 1 | 2 |
| Nome Census Area (part)..... | 10 | 0 | 0 | 28 | 2 | 366 | 0 | 1 | 2 |
| Buckland ANVSA, AK..... | 8 | 0 | 0 | 19 | 0 | 405 | 0 | 0 | 0 |
| Northwest Arctic Borough (part)..... | 8 | 0 | 0 | 19 | 0 | 405 | 0 | 0 | 0 |
| Cantwell ANVSA, AK..... | 11 | 0 | 0 | 180 | 1 | 45 | 0 | 0 | 4 |
| Denali Borough (part)..... | 11 | 0 | 0 | 180 | 1 | 45 | 0 | 0 | 4 |
| Canyon Village ANVSA, AK..... | 0 | 0 | 0 | 0 | 0 | 0 | 0 | 0 | 0 |
| Yukon-Koyukuk Census Area (part)..... | 0 | 0 | 0 | 0 | 0 | 0 | 0 | 0 | 0 |
| Chalkyitsik ANVSA, AK..... | 0 | 0 | 0 | 10 | 0 | 59 | 0 | 0 | 0 |
| Yukon-Koyukuk Census Area (part)..... | 0 | 0 | 0 | 10 | 0 | 59 | 0 | 0 | 0 |
| Chefornak ANVSA, AK..... | 2 | 1 | 0 | 16 | 2 | 403 | 0 | 0 | 0 |
| Bethel Census Area (part)..... | 2 | 1 | 0 | 16 | 2 | 403 | 0 | 0 | 0 |
| Chenega ANVSA, AK..... | 6 | 0 | 0 | 36 | 0 | 46 | 0 | 0 | 0 |
| Valdez-Cordova Census Area (part)..... | 6 | 0 | 0 | 36 | 0 | 46 | 0 | 0 | 0 |
| Chevak ANVSA, AK..... | 12 | 7 | 0 | 37 | 10 | 912 | 3 | 0 | 1 |
| Wade Hampton Census Area (part)..... | 12 | 7 | 0 | 37 | 10 | 912 | 3 | 0 | 1 |
| Chickaloon ANVSA, AK..... | 843 | 34 | 4 | 20,874 | 511 | 2,373 | 535 | 164 | 190 |
| Matanuska-Susitna Borough (part)..... | 843 | 34 | 4 | 20,874 | 511 | 2,373 | 535 | 164 | 190 |
| Chignik ANVSA, AK..... | 3 | 0 | 0 | 34 | 0 | 56 | 4 | 0 | 1 |
| Lake and Peninsula Borough (part)..... | 3 | 0 | 0 | 34 | 0 | 56 | 4 | 0 | 1 |
| Chignik Lagoon ANVSA, AK..... | 7 | 1 | 0 | 23 | 1 | 58 | 1 | 1 | 3 |
| Lake and Peninsula Borough (part)..... | 7 | 1 | 0 | 23 | 1 | 58 | 1 | 1 | 3 |
| Chignik Lake ANVSA, AK..... | 1 | 0 | 0 | 4 | 0 | 70 | 0 | 1 | 0 |
| Lake and Peninsula Borough (part)..... | 1 | 0 | 0 | 4 | 0 | 70 | 0 | 1 | 0 |
| Chilkat ANVSA, AK..... | 9 | 0 | 0 | 20 | 0 | 88 | 2 | 1 | 0 |
| Haines Borough (part)..... | 0 | 0 | 0 | 2 | 0 | 2 | 0 | 0 | 0 |
| Hoonah-Angoon Census Area (part)..... | 9 | 0 | 0 | 18 | 0 | 86 | 2 | 1 | 0 |
| Chilkoot ANVSA, AK..... | 24 | 0 | 0 | 361 | 6 | 105 | 14 | 2 | 0 |
| Haines Borough (part)..... | 24 | 0 | 0 | 361 | 6 | 105 | 14 | 2 | 0 |
| Chistochina ANVSA, AK..... | 5 | 0 | 0 | 33 | 0 | 50 | 4 | 0 | 0 |
| Valdez-Cordova Census Area (part)..... | 5 | 0 | 0 | 33 | 0 | 50 | 4 | 0 | 0 |
| Chitina ANVSA, AK..... | 18 | 0 | 0 | 72 | 0 | 42 | 0 | 0 | 0 |
| Valdez-Cordova Census Area (part)..... | 18 | 0 | 0 | 72 | 0 | 42 | 0 | 0 | 0 |
| Chuathbaluk ANVSA, AK..... | 6 | 2 | 0 | 10 | 4 | 112 | 0 | 0 | 0 |
| Bethel Census Area (part)..... | 6 | 2 | 0 | 10 | 4 | 112 | 0 | 0 | 0 |
| Chulloonawick ANVSA, AK..... | 0 | 0 | 0 | 0 | 0 | 0 | 0 | 0 | 0 |
| Wade Hampton Census Area (part)..... | 0 | 0 | 0 | 0 | 0 | 0 | 0 | 0 | 0 |
| Circle ANVSA, AK..... | 2 | 0 | 0 | 16 | 4 | 90 | 0 | 0 | 0 |
| Yukon-Koyukuk Census Area (part)..... | 2 | 0 | 0 | 16 | 4 | 90 | 0 | 0 | 0 |
| Clarks Point ANVSA, AK..... | 0 | 0 | 0 | 7 | 0 | 55 | 0 | 0 | 0 |
| Dillingham Census Area (part)..... | 0 | 0 | 0 | 7 | 0 | 55 | 0 | 0 | 0 |
| Copper Center ANVSA, AK..... | 15 | 1 | 0 | 267 | 1 | 184 | 6 | 3 | 0 |
| Valdez-Cordova Census Area (part)..... | 15 | 1 | 0 | 267 | 1 | 184 | 6 | 3 | 0 |
| Council ANVSA, AK..... | 0 | 0 | 0 | 0 | 0 | 0 | 0 | 0 | 0 |
| Nome Census Area (part)..... | 0 | 0 | 0 | 0 | 0 | 0 | 0 | 0 | 0 |

Table 19.

Population for Selected Categories of Race for American Indian and Alaska Native Areas: 2010—Con.

[For information on confidentiality protection, nonsampling error, and definitions, see Selected Appendixes at <www.census.gov/prod/cen2010/cph-1-a.pdf>]

| American Indian Area/Alaska Native Area Borough and Census Area | | | | Race alone or in combination with one or more other races | | | | | |
|--|-----|----|---|---|---------------------------------|---|-------|--|--------------------|
| | | | | White | Black or African American | American Indian and Alaska Native | Asian | Native Hawaiian and Other Pacific Islander | Some Other Race |
| ALASKA NATIVE VILLAGE STATISTICAL AREA—Con. | | | | | | | | | |
| Craig ANVSA, AK..... | 153 | 5 | 0 | 1,170 | 13 | 455 | 47 | 7 | 9 |
| Prince of Wales-Hyder Census Area (part)... | 153 | 5 | 0 | 1,170 | 13 | 455 | 47 | 7 | 9 |
| Crooked Creek ANVSA, AK..... | 8 | 0 | 0 | 16 | 0 | 97 | 1 | 0 | 0 |
| Bethel Census Area (part)..... | 8 | 0 | 0 | 16 | 0 | 97 | 1 | 0 | 0 |
| Deering ANVSA, AK..... | 0 | 1 | 0 | 11 | 1 | 111 | 4 | 0 | 0 |
| Northwest Arctic Borough (part)..... | 0 | 1 | 0 | 11 | 1 | 111 | 4 | 0 | 0 |
| Dillingham ANVSA, AK..... | 186 | 2 | 3 | 948 | 18 | 1,583 | 81 | 18 | 18 |
| Dillingham Census Area (part)..... | 186 | 2 | 3 | 948 | 18 | 1,583 | 81 | 18 | 18 |
| Dot Lake ANVSA, AK..... | 6 | 0 | 0 | 11 | 0 | 57 | 0 | 0 | 0 |
| Southeast Fairbanks Census Area (part)..... | 6 | 0 | 0 | 11 | 0 | 57 | 0 | 0 | 0 |
| Douglas ANVSA, AK..... | 242 | 14 | 6 | 4,519 | 96 | 972 | 241 | 51 | 84 |
| Juneau City and Borough (part)..... | 242 | 14 | 6 | 4,519 | 96 | 972 | 241 | 51 | 84 |
| Eagle ANVSA, AK..... | 2 | 0 | 0 | 41 | 1 | 28 | 1 | 0 | 0 |
| Southeast Fairbanks Census Area (part)..... | 2 | 0 | 0 | 41 | 1 | 28 | 1 | 0 | 0 |
| Eek ANVSA, AK..... | 0 | 0 | 0 | 7 | 0 | 289 | 0 | 0 | 0 |
| Bethel Census Area (part)..... | 0 | 0 | 0 | 7 | 0 | 289 | 0 | 0 | 0 |
| Egegik ANVSA, AK..... | 8 | 0 | 0 | 60 | 0 | 51 | 0 | 5 | 1 |
| Lake and Peninsula Borough (part)..... | 8 | 0 | 0 | 60 | 0 | 51 | 0 | 5 | 1 |
| Eklutna ANVSA, AK..... | 4 | 0 | 0 | 12 | 1 | 44 | 1 | 0 | 0 |
| Anchorage Municipality (part)..... | 4 | 0 | 0 | 12 | 1 | 44 | 1 | 0 | 0 |
| Ekuk ANVSA, AK..... | 0 | 0 | 0 | 0 | 0 | 2 | 0 | 0 | 0 |
| Dillingham Census Area (part)..... | 0 | 0 | 0 | 0 | 0 | 2 | 0 | 0 | 0 |
| Ekwok ANVSA, AK..... | 5 | 0 | 0 | 11 | 0 | 109 | 0 | 0 | 0 |
| Dillingham Census Area (part)..... | 5 | 0 | 0 | 11 | 0 | 109 | 0 | 0 | 0 |
| Elim ANVSA, AK..... | 9 | 0 | 0 | 33 | 0 | 305 | 1 | 0 | 0 |
| Nome Census Area (part)..... | 9 | 0 | 0 | 33 | 0 | 305 | 1 | 0 | 0 |
| Emmonak ANVSA, AK..... | 2 | 0 | 0 | 26 | 0 | 737 | 2 | 0 | 0 |
| Wade Hampton Census Area (part)..... | 2 | 0 | 0 | 26 | 0 | 737 | 2 | 0 | 0 |
| Evansville ANVSA, AK..... | 2 | 0 | 0 | 18 | 1 | 9 | 0 | 0 | 0 |
| Yukon-Koyukuk Census Area (part)..... | 2 | 0 | 0 | 18 | 1 | 9 | 0 | 0 | 0 |
| Eyak ANVSA, AK..... | 5 | 0 | 0 | 122 | 0 | 9 | 3 | 0 | 4 |
| Valdez-Cordova Census Area (part)..... | 5 | 0 | 0 | 122 | 0 | 9 | 3 | 0 | 4 |
| False Pass ANVSA, AK..... | 0 | 0 | 0 | 7 | 0 | 27 | 1 | 0 | 0 |
| Aleutians East Borough (part)..... | 0 | 0 | 0 | 7 | 0 | 27 | 1 | 0 | 0 |
| Fort Yukon ANVSA, AK..... | 7 | 1 | 0 | 54 | 6 | 530 | 1 | 3 | 1 |
| Yukon-Koyukuk Census Area (part)..... | 7 | 1 | 0 | 54 | 6 | 530 | 1 | 3 | 1 |
| Gakona ANVSA, AK..... | 0 | 0 | 0 | 88 | 0 | 34 | 0 | 0 | 0 |
| Valdez-Cordova Census Area (part)..... | 0 | 0 | 0 | 88 | 0 | 34 | 0 | 0 | 0 |
| Galena ANVSA, AK..... | 22 | 0 | 0 | 164 | 3 | 324 | 7 | 0 | 1 |
| Yukon-Koyukuk Census Area (part)..... | 22 | 0 | 0 | 164 | 3 | 324 | 7 | 0 | 1 |
| Gambell ANVSA, AK..... | 3 | 0 | 0 | 29 | 0 | 654 | 1 | 0 | 0 |
| Nome Census Area (part)..... | 3 | 0 | 0 | 29 | 0 | 654 | 1 | 0 | 0 |
| Georgetown ANVSA, AK..... | 0 | 0 | 0 | 0 | 0 | 2 | 0 | 0 | 0 |
| Bethel Census Area (part)..... | 0 | 0 | 0 | 0 | 0 | 2 | 0 | 0 | 0 |
| Golovin ANVSA, AK..... | 2 | 0 | 0 | 9 | 0 | 148 | 1 | 0 | 1 |
| Nome Census Area (part)..... | 2 | 0 | 0 | 9 | 0 | 148 | 1 | 0 | 1 |
| Goodnews Bay ANVSA, AK..... | 1 | 1 | 0 | 12 | 1 | 232 | 0 | 0 | 0 |
| Bethel Census Area (part)..... | 1 | 1 | 0 | 12 | 1 | 232 | 0 | 0 | 0 |
| Grayling ANVSA, AK..... | 11 | 0 | 0 | 25 | 0 | 181 | 1 | 0 | 0 |
| Yukon-Koyukuk Census Area (part)..... | 11 | 0 | 0 | 25 | 0 | 181 | 1 | 0 | 0 |
| Gulkana ANVSA, AK..... | 0 | 0 | 0 | 39 | 0 | 97 | 0 | 0 | 0 |
| Valdez-Cordova Census Area (part)..... | 0 | 0 | 0 | 39 | 0 | 97 | 0 | 0 | 0 |

Table 19.

Population for Selected Categories of Race for American Indian and Alaska Native Areas: 2010—Con.

[For information on confidentiality protection, nonsampling error, and definitions, see Selected Appendixes at <www.census.gov/prod/cen2010/cph-1-a.pdf>]

| American Indian Area/Alaska Native Area Borough and Census Area | | | | Race alone or in combination with one or more other races | | | | | |
|--|--|--|---|---|---------------------------------|---|-------|--|--------------------|
| | | | | | | | | | |
| | American Indian and Alaska Native; White ¹ | American Indian and Alaska Native; Black or African American ¹ | American Indian and Alaska Native; Some Other Race ¹ | White | Black or African American | American Indian and Alaska Native | Asian | Native Hawaiian and Other Pacific Islander | Some Other Race |
| ALASKA NATIVE VILLAGE STATISTICAL AREA—Con. | | | | | | | | | |
| Hamilton ANVSA, AK..... | 0 | 0 | 0 | 0 | 0 | 0 | 0 | 0 | 0 |
| Wade Hampton Census Area (part)..... | 0 | 0 | 0 | 0 | 0 | 0 | 0 | 0 | 0 |
| Healy Lake ANVSA, AK..... | 0 | 0 | 0 | 2 | 0 | 11 | 0 | 0 | 0 |
| Southeast Fairbanks Census Area (part)..... | 0 | 0 | 0 | 2 | 0 | 11 | 0 | 0 | 0 |
| Holy Cross ANVSA, AK..... | 7 | 0 | 0 | 15 | 0 | 170 | 0 | 0 | 0 |
| Yukon-Koyukuk Census Area (part)..... | 7 | 0 | 0 | 15 | 0 | 170 | 0 | 0 | 0 |
| Hoonah ANVSA, AK..... | 87 | 3 | 0 | 342 | 13 | 502 | 10 | 2 | 1 |
| Hoonah-Angoon Census Area (part)..... | 87 | 3 | 0 | 342 | 13 | 502 | 10 | 2 | 1 |
| Hooper Bay ANVSA, AK..... | 31 | 3 | 0 | 53 | 3 | 1,070 | 2 | 1 | 1 |
| Wade Hampton Census Area (part)..... | 31 | 3 | 0 | 53 | 3 | 1,070 | 2 | 1 | 1 |
| Hughes ANVSA, AK..... | 0 | 0 | 0 | 1 | 2 | 75 | 0 | 0 | 0 |
| Yukon-Koyukuk Census Area (part)..... | 0 | 0 | 0 | 1 | 2 | 75 | 0 | 0 | 0 |
| Huslia ANVSA, AK..... | 2 | 0 | 0 | 21 | 0 | 256 | 1 | 0 | 0 |
| Yukon-Koyukuk Census Area (part)..... | 2 | 0 | 0 | 21 | 0 | 256 | 1 | 0 | 0 |
| Hydaburg ANVSA, AK..... | 24 | 3 | 3 | 72 | 9 | 324 | 2 | 1 | 7 |
| Prince of Wales-Hyder Census Area (part)..... | 24 | 3 | 3 | 72 | 9 | 324 | 2 | 1 | 7 |
| Igiugig ANVSA, AK..... | 15 | 0 | 0 | 30 | 1 | 35 | 0 | 0 | 0 |
| Lake and Peninsula Borough (part)..... | 15 | 0 | 0 | 30 | 1 | 35 | 0 | 0 | 0 |
| Iliamna ANVSA, AK..... | 12 | 0 | 0 | 50 | 0 | 71 | 2 | 0 | 0 |
| Lake and Peninsula Borough (part)..... | 12 | 0 | 0 | 50 | 0 | 71 | 2 | 0 | 0 |
| Inalik ANVSA, AK..... | 4 | 0 | 0 | 9 | 0 | 110 | 0 | 0 | 0 |
| Nome Census Area (part)..... | 4 | 0 | 0 | 9 | 0 | 110 | 0 | 0 | 0 |
| Ivanof Bay ANVSA, AK..... | 0 | 0 | 0 | 0 | 0 | 7 | 0 | 0 | 0 |
| Lake and Peninsula Borough (part)..... | 0 | 0 | 0 | 0 | 0 | 7 | 0 | 0 | 0 |
| Kake ANVSA, AK..... | 45 | 2 | 1 | 146 | 3 | 449 | 19 | 2 | 8 |
| Petersburg Census Area (part)..... | 45 | 2 | 1 | 146 | 3 | 449 | 19 | 2 | 8 |
| Kaktovik ANVSA, AK..... | 3 | 0 | 0 | 27 | 0 | 215 | 0 | 0 | 0 |
| North Slope Borough (part)..... | 3 | 0 | 0 | 27 | 0 | 215 | 0 | 0 | 0 |
| Kalskag ANVSA, AK..... | 19 | 1 | 0 | 36 | 4 | 193 | 0 | 0 | 2 |
| Bethel Census Area (part)..... | 19 | 1 | 0 | 36 | 4 | 193 | 0 | 0 | 2 |
| Kaltag ANVSA, AK..... | 5 | 0 | 0 | 16 | 0 | 179 | 0 | 0 | 0 |
| Yukon-Koyukuk Census Area (part)..... | 5 | 0 | 0 | 16 | 0 | 179 | 0 | 0 | 0 |
| Karluk ANVSA, AK..... | 0 | 0 | 0 | 2 | 0 | 35 | 0 | 0 | 0 |
| Kodiak Island Borough (part)..... | 0 | 0 | 0 | 2 | 0 | 35 | 0 | 0 | 0 |
| Kasaan ANVSA, AK..... | 5 | 0 | 0 | 31 | 0 | 22 | 1 | 0 | 0 |
| Prince of Wales-Hyder Census Area (part)..... | 5 | 0 | 0 | 31 | 0 | 22 | 1 | 0 | 0 |
| Kasigluk ANVSA, AK..... | 10 | 1 | 0 | 29 | 1 | 550 | 0 | 0 | 0 |
| Bethel Census Area (part)..... | 10 | 1 | 0 | 29 | 1 | 550 | 0 | 0 | 0 |
| Kenaitze ANVSA, AK..... | 1,258 | 18 | 10 | 30,011 | 245 | 3,417 | 717 | 201 | 352 |
| Kenai Peninsula Borough (part)..... | 1,258 | 18 | 10 | 30,011 | 245 | 3,417 | 717 | 201 | 352 |
| Ketchikan ANVSA, AK..... | 780 | 24 | 5 | 9,837 | 168 | 2,605 | 1,168 | 71 | 142 |
| Ketchikan Gateway Borough (part)..... | 780 | 24 | 5 | 9,837 | 168 | 2,605 | 1,168 | 71 | 142 |
| Kiana ANVSA, AK..... | 10 | 0 | 0 | 34 | 1 | 338 | 0 | 0 | 0 |
| Northwest Arctic Borough (part)..... | 10 | 0 | 0 | 34 | 1 | 338 | 0 | 0 | 0 |
| King Cove ANVSA, AK..... | 14 | 1 | 1 | 188 | 17 | 384 | 354 | 2 | 43 |
| Aleutians East Borough (part)..... | 14 | 1 | 1 | 188 | 17 | 384 | 354 | 2 | 43 |
| King Salmon ANVSA, AK..... | 19 | 0 | 0 | 81 | 0 | 103 | 2 | 0 | 2 |
| Bristol Bay Borough (part)..... | 19 | 0 | 0 | 81 | 0 | 103 | 2 | 0 | 2 |
| Kipnuk ANVSA, AK..... | 2 | 0 | 0 | 15 | 0 | 626 | 0 | 0 | 0 |
| Bethel Census Area (part)..... | 2 | 0 | 0 | 15 | 0 | 626 | 0 | 0 | 0 |
| Kivalina ANVSA, AK..... | 1 | 5 | 0 | 9 | 5 | 366 | 0 | 0 | 0 |
| Northwest Arctic Borough (part)..... | 1 | 5 | 0 | 9 | 5 | 366 | 0 | 0 | 0 |

Table 19.

Population for Selected Categories of Race for American Indian and Alaska Native Areas: 2010—Con.

[For information on confidentiality protection, nonsampling error, and definitions, see Selected Appendixes at <www.census.gov/prod/cen2010/cph-1-a.pdf>]

| American Indian Area/Alaska Native Area Borough and Census Area | | | | Race alone or in combination with one or more other races | | | | | |
|--|--|--|---|---|---------------------------------|---|-------|--|--------------------|
| | | | | | | | | | |
| | American Indian and Alaska Native; White ¹ | American Indian and Alaska Native; Black or African American ¹ | American Indian and Alaska Native; Some Other Race ¹ | White | Black or African American | American Indian and Alaska Native | Asian | Native Hawaiian and Other Pacific Islander | Some Other Race |
| ALASKA NATIVE VILLAGE STATISTICAL AREA—Con. | | | | | | | | | |
| Klawock ANVSA, AK..... | 40 | 0 | 1 | 237 | 1 | 396 | 30 | 6 | 4 |
| Prince of Wales-Hyder Census Area (part)..... | 40 | 0 | 1 | 237 | 1 | 396 | 30 | 6 | 4 |
| Knik ANVSA, AK..... | 2,671 | 51 | 38 | 59,906 | 1,114 | 6,582 | 1,570 | 404 | 845 |
| Matanuska-Susitna Borough (part)..... | 2,671 | 51 | 38 | 59,906 | 1,114 | 6,582 | 1,570 | 404 | 845 |
| Kobuk ANVSA, AK..... | 0 | 0 | 0 | 14 | 0 | 136 | 1 | 0 | 1 |
| Northwest Arctic Borough (part)..... | 0 | 0 | 0 | 14 | 0 | 136 | 1 | 0 | 1 |
| Kodiak ANVSA, AK..... | 0 | 0 | 0 | 0 | 0 | 0 | 0 | 0 | 0 |
| Kodiak Island Borough (part)..... | 0 | 0 | 0 | 0 | 0 | 0 | 0 | 0 | 0 |
| Kokhanok ANVSA, AK..... | 7 | 4 | 0 | 23 | 4 | 153 | 6 | 0 | 1 |
| Lake and Peninsula Borough (part)..... | 7 | 4 | 0 | 23 | 4 | 153 | 6 | 0 | 1 |
| Kongiganak ANVSA, AK..... | 8 | 2 | 0 | 17 | 2 | 430 | 0 | 0 | 0 |
| Bethel Census Area (part)..... | 8 | 2 | 0 | 17 | 2 | 430 | 0 | 0 | 0 |
| Kotlik ANVSA, AK..... | 1 | 0 | 0 | 13 | 1 | 563 | 2 | 0 | 1 |
| Wade Hampton Census Area (part)..... | 1 | 0 | 0 | 13 | 1 | 563 | 2 | 0 | 1 |
| Kotzebue ANVSA, AK..... | 191 | 11 | 1 | 725 | 46 | 2,585 | 66 | 19 | 14 |
| Northwest Arctic Borough (part)..... | 191 | 11 | 1 | 725 | 46 | 2,585 | 66 | 19 | 14 |
| Koyuk ANVSA, AK..... | 18 | 0 | 0 | 30 | 0 | 319 | 7 | 0 | 0 |
| Nome Census Area (part)..... | 18 | 0 | 0 | 30 | 0 | 319 | 7 | 0 | 0 |
| Koyukuk ANVSA, AK..... | 0 | 2 | 0 | 1 | 2 | 95 | 0 | 0 | 0 |
| Yukon-Koyukuk Census Area (part)..... | 0 | 2 | 0 | 1 | 2 | 95 | 0 | 0 | 0 |
| Kwethluk ANVSA, AK..... | 8 | 0 | 0 | 28 | 0 | 703 | 6 | 8 | 4 |
| Bethel Census Area (part)..... | 8 | 0 | 0 | 28 | 0 | 703 | 6 | 8 | 4 |
| Kwigillingok ANVSA, AK..... | 4 | 0 | 0 | 15 | 0 | 310 | 1 | 0 | 0 |
| Bethel Census Area (part)..... | 4 | 0 | 0 | 15 | 0 | 310 | 1 | 0 | 0 |
| Kwinhagak ANVSA, AK..... | 20 | 3 | 1 | 35 | 3 | 650 | 1 | 3 | 2 |
| Bethel Census Area (part)..... | 20 | 3 | 1 | 35 | 3 | 650 | 1 | 3 | 2 |
| Lake Minchumina ANVSA, AK..... | 3 | 0 | 0 | 9 | 0 | 5 | 0 | 0 | 0 |
| Yukon-Koyukuk Census Area (part)..... | 3 | 0 | 0 | 9 | 0 | 5 | 0 | 0 | 0 |
| Larsen Bay ANVSA, AK..... | 4 | 0 | 0 | 25 | 0 | 66 | 0 | 0 | 0 |
| Kodiak Island Borough (part)..... | 4 | 0 | 0 | 25 | 0 | 66 | 0 | 0 | 0 |
| Lesnoi ANVSA, AK..... | 0 | 0 | 0 | 0 | 0 | 0 | 0 | 0 | 0 |
| Kodiak Island Borough (part)..... | 0 | 0 | 0 | 0 | 0 | 0 | 0 | 0 | 0 |
| Levelock ANVSA, AK..... | 4 | 0 | 0 | 11 | 0 | 62 | 0 | 0 | 0 |
| Lake and Peninsula Borough (part)..... | 4 | 0 | 0 | 11 | 0 | 62 | 0 | 0 | 0 |
| Lime Village ANVSA, AK..... | 1 | 0 | 0 | 2 | 0 | 28 | 0 | 0 | 0 |
| Bethel Census Area (part)..... | 1 | 0 | 0 | 2 | 0 | 28 | 0 | 0 | 0 |
| Lower Kalskag ANVSA, AK..... | 9 | 1 | 1 | 16 | 2 | 274 | 3 | 0 | 1 |
| Bethel Census Area (part)..... | 9 | 1 | 1 | 16 | 2 | 274 | 3 | 0 | 1 |
| McGrath ANVSA, AK..... | 62 | 0 | 1 | 212 | 2 | 192 | 6 | 3 | 2 |
| Yukon-Koyukuk Census Area (part)..... | 62 | 0 | 1 | 212 | 2 | 192 | 6 | 3 | 2 |
| Manley Hot Springs ANVSA, AK..... | 14 | 0 | 0 | 77 | 0 | 26 | 0 | 0 | 0 |
| Yukon-Koyukuk Census Area (part)..... | 14 | 0 | 0 | 77 | 0 | 26 | 0 | 0 | 0 |
| Manokotak ANVSA, AK..... | 2 | 0 | 0 | 18 | 0 | 425 | 0 | 0 | 1 |
| Dillingham Census Area (part)..... | 2 | 0 | 0 | 18 | 0 | 425 | 0 | 0 | 1 |
| Marshall ANVSA, AK..... | 8 | 0 | 0 | 19 | 0 | 402 | 2 | 1 | 0 |
| Wade Hampton Census Area (part)..... | 8 | 0 | 0 | 19 | 0 | 402 | 2 | 1 | 0 |
| Mary's Igloo ANVSA, AK..... | 0 | 0 | 0 | 0 | 0 | 0 | 0 | 0 | 0 |
| Nome Census Area (part)..... | 0 | 0 | 0 | 0 | 0 | 0 | 0 | 0 | 0 |
| Mekoryuk ANVSA, AK..... | 7 | 0 | 0 | 13 | 0 | 185 | 0 | 0 | 0 |
| Bethel Census Area (part)..... | 7 | 0 | 0 | 13 | 0 | 185 | 0 | 0 | 0 |
| Mentasta Lake ANVSA, AK..... | 1 | 0 | 0 | 7 | 0 | 86 | 0 | 0 | 0 |
| Valdez-Cordova Census Area (part)..... | 1 | 0 | 0 | 7 | 0 | 86 | 0 | 0 | 0 |

Table 19.

Population for Selected Categories of Race for American Indian and Alaska Native Areas: 2010—Con.

[For information on confidentiality protection, nonsampling error, and definitions, see Selected Appendixes at <www.census.gov/prod/cen2010/cph-1-a.pdf>]

| American Indian Area/Alaska Native Area Borough and Census Area | | | | Race alone or in combination with one or more other races | | | | | |
|--|--|--|---|---|---------------------------------|---|-------|--|--------------------|
| | | | | | | | | | |
| | American Indian and Alaska Native; White ¹ | American Indian and Alaska Native; Black or African American ¹ | American Indian and Alaska Native; Some Other Race ¹ | White | Black or African American | American Indian and Alaska Native | Asian | Native Hawaiian and Other Pacific Islander | Some Other Race |
| ALASKA NATIVE VILLAGE STATISTICAL AREA—Con. | | | | | | | | | |
| Minto ANVSA, AK..... | 10 | 0 | 0 | 19 | 0 | 200 | 0 | 0 | 1 |
| Yukon-Koyukuk Census Area (part)..... | 10 | 0 | 0 | 19 | 0 | 200 | 0 | 0 | |
| Mountain Village ANVSA, AK..... | 15 | 0 | 1 | 53 | 1 | 773 | 11 | 4 | 1 |
| Wade Hampton Census Area (part)..... | 15 | 0 | 1 | 53 | 1 | 773 | 11 | 4 | 1 |
| Naknek ANVSA, AK..... | 98 | 7 | 0 | 362 | 7 | 283 | 23 | 19 | 2 |
| Bristol Bay Borough (part)..... | 98 | 7 | 0 | 362 | 7 | 283 | 23 | 19 | 2 |
| Nanwalek ANVSA, AK..... | 17 | 0 | 0 | 46 | 2 | 227 | 4 | 1 | 0 |
| Kenai Peninsula Borough (part)..... | 17 | 0 | 0 | 46 | 2 | 227 | 4 | 1 | 0 |
| Napaimute ANVSA, AK..... | 0 | 0 | 0 | 1 | 0 | 1 | 0 | 0 | 0 |
| Bethel Census Area (part)..... | 0 | 0 | 0 | 1 | 0 | 1 | 0 | 0 | 0 |
| Napakiak ANVSA, AK..... | 0 | 0 | 0 | 10 | 0 | 344 | 0 | 0 | 0 |
| Bethel Census Area (part)..... | 0 | 0 | 0 | 10 | 0 | 344 | 0 | 0 | 0 |
| Napaskiak ANVSA, AK..... | 2 | 0 | 0 | 14 | 0 | 393 | 0 | 0 | 0 |
| Bethel Census Area (part)..... | 2 | 0 | 0 | 14 | 0 | 393 | 0 | 0 | 0 |
| Nelson Lagoon ANVSA, AK..... | 1 | 0 | 0 | 12 | 0 | 40 | 1 | 0 | 0 |
| Aleutians East Borough (part)..... | 1 | 0 | 0 | 12 | 0 | 40 | 1 | 0 | 0 |
| Nenana ANVSA, AK..... | 19 | 0 | 0 | 233 | 3 | 161 | 1 | 0 | 1 |
| Yukon-Koyukuk Census Area (part)..... | 19 | 0 | 0 | 233 | 3 | 161 | 1 | 0 | 1 |
| Newhalen ANVSA, AK..... | 22 | 1 | 0 | 36 | 2 | 175 | 0 | 0 | 0 |
| Lake and Peninsula Borough (part)..... | 22 | 1 | 0 | 36 | 2 | 175 | 0 | 0 | 0 |
| New Koliganek ANVSA, AK..... | 0 | 0 | 0 | 7 | 0 | 202 | 2 | 0 | 0 |
| Dillingham Census Area (part)..... | 0 | 0 | 0 | 7 | 0 | 202 | 2 | 0 | 0 |
| New Stuyahok ANVSA, AK..... | 11 | 1 | 0 | 29 | 1 | 491 | 0 | 3 | 0 |
| Dillingham Census Area (part)..... | 11 | 1 | 0 | 29 | 1 | 491 | 0 | 3 | 0 |
| Newtok ANVSA, AK..... | 2 | 0 | 1 | 12 | 0 | 343 | 1 | 0 | 1 |
| Bethel Census Area (part)..... | 2 | 0 | 1 | 12 | 0 | 343 | 1 | 0 | 1 |
| Nightmute ANVSA, AK..... | 0 | 0 | 0 | 4 | 0 | 257 | 0 | 0 | 0 |
| Bethel Census Area (part)..... | 0 | 0 | 0 | 4 | 0 | 257 | 0 | 0 | 0 |
| Nikolai ANVSA, AK..... | 11 | 0 | 0 | 18 | 0 | 87 | 0 | 0 | 0 |
| Yukon-Koyukuk Census Area (part)..... | 11 | 0 | 0 | 18 | 0 | 87 | 0 | 0 | 0 |
| Nikolski ANVSA, AK..... | 0 | 0 | 0 | 1 | 0 | 17 | 0 | 0 | 0 |
| Aleutians West Census Area (part)..... | 0 | 0 | 0 | 1 | 0 | 17 | 0 | 0 | 0 |
| Ninilchik ANVSA, AK..... | 431 | 3 | 6 | 13,600 | 102 | 1,112 | 222 | 39 | 113 |
| Kenai Peninsula Borough (part)..... | 431 | 3 | 6 | 13,600 | 102 | 1,112 | 222 | 39 | 113 |
| Noatak ANVSA, AK..... | 11 | 0 | 0 | 25 | 3 | 499 | 0 | 0 | 0 |
| Northwest Arctic Borough (part)..... | 11 | 0 | 0 | 25 | 3 | 499 | 0 | 0 | 0 |
| Nome ANVSA, AK..... | 342 | 14 | 6 | 1,526 | 47 | 2,396 | 125 | 18 | 35 |
| Nome Census Area (part)..... | 342 | 14 | 6 | 1,526 | 47 | 2,396 | 125 | 18 | 35 |
| Nondalton ANVSA, AK..... | 23 | 4 | 0 | 53 | 6 | 137 | 5 | 2 | 0 |
| Lake and Peninsula Borough (part)..... | 23 | 4 | 0 | 53 | 6 | 137 | 5 | 2 | 0 |
| Noorvik ANVSA, AK..... | 34 | 4 | 3 | 62 | 8 | 638 | 2 | 6 | 3 |
| Northwest Arctic Borough (part)..... | 34 | 4 | 3 | 62 | 8 | 638 | 2 | 6 | 3 |
| Northway ANVSA, AK..... | 30 | 0 | 1 | 59 | 1 | 213 | 3 | 0 | 1 |
| Southeast Fairbanks Census Area (part)..... | 30 | 0 | 1 | 59 | 1 | 213 | 3 | 0 | 1 |
| Nuiqsut ANVSA, AK..... | 9 | 1 | 0 | 50 | 3 | 360 | 0 | 0 | 0 |
| North Slope Borough (part)..... | 9 | 1 | 0 | 50 | 3 | 360 | 0 | 0 | 0 |
| Nulato ANVSA, AK..... | 1 | 0 | 0 | 14 | 0 | 250 | 0 | 0 | 1 |
| Yukon-Koyukuk Census Area (part)..... | 1 | 0 | 0 | 14 | 0 | 250 | 0 | 0 | 1 |
| Nunam Iqua ANVSA, AK..... | 3 | 0 | 0 | 14 | 0 | 174 | 2 | 0 | 0 |
| Wade Hampton Census Area (part)..... | 3 | 0 | 0 | 14 | 0 | 174 | 2 | 0 | 0 |
| Nunapitchuk ANVSA, AK..... | 9 | 0 | 0 | 21 | 0 | 484 | 0 | 0 | 0 |
| Bethel Census Area (part)..... | 9 | 0 | 0 | 21 | 0 | 484 | 0 | 0 | 0 |

Table 19.

Population for Selected Categories of Race for American Indian and Alaska Native Areas: 2010—Con.

[For information on confidentiality protection, nonsampling error, and definitions, see Selected Appendixes at <www.census.gov/prod/cen2010/cph-1-a.pdf>]

| American Indian Area/Alaska Native Area Borough and Census Area | | | | Race alone or in combination with one or more other races | | | | | |
|--|--|--|---|---|---------------------------------|---|-------|--|--------------------|
| | | | | | | | | | |
| | American Indian and Alaska Native; White ¹ | American Indian and Alaska Native; Black or African American ¹ | American Indian and Alaska Native; Some Other Race ¹ | White | Black or African American | American Indian and Alaska Native | Asian | Native Hawaiian and Other Pacific Islander | Some Other Race |
| ALASKA NATIVE VILLAGE STATISTICAL AREA—Con. | | | | | | | | | |
| Ohogamiut ANVSA, AK..... | 0 | 0 | 0 | 0 | 0 | 0 | 0 | 0 | 0 |
| Wade Hampton Census Area (part)..... | 0 | 0 | 0 | 0 | 0 | 0 | 0 | 0 | 0 |
| Old Harbor ANVSA, AK..... | 3 | 0 | 0 | 27 | 0 | 194 | 0 | 0 | 0 |
| Kodiak Island Borough (part)..... | 3 | 0 | 0 | 27 | 0 | 194 | 0 | 0 | 0 |
| Oscarville ANVSA, AK..... | 3 | 0 | 0 | 5 | 0 | 67 | 1 | 0 | 0 |
| Bethel Census Area (part)..... | 3 | 0 | 0 | 5 | 0 | 67 | 1 | 0 | 0 |
| Ouzinkie ANVSA, AK..... | 12 | 0 | 0 | 37 | 0 | 146 | 4 | 0 | 0 |
| Kodiak Island Borough (part)..... | 12 | 0 | 0 | 37 | 0 | 146 | 4 | 0 | 0 |
| Paimiut ANVSA, AK..... | 0 | 0 | 0 | 0 | 0 | 0 | 0 | 0 | 0 |
| Wade Hampton Census Area (part)..... | 0 | 0 | 0 | 0 | 0 | 0 | 0 | 0 | 0 |
| Pedro Bay ANVSA, AK..... | 2 | 0 | 0 | 14 | 0 | 30 | 0 | 0 | 0 |
| Lake and Peninsula Borough (part)..... | 2 | 0 | 0 | 14 | 0 | 30 | 0 | 0 | 0 |
| Perryville ANVSA, AK..... | 2 | 0 | 0 | 5 | 0 | 110 | 0 | 0 | 0 |
| Lake and Peninsula Borough (part)..... | 2 | 0 | 0 | 5 | 0 | 110 | 0 | 0 | 0 |
| Petersburg ANVSA, AK..... | 114 | 0 | 1 | 2,019 | 20 | 327 | 153 | 12 | 41 |
| Petersburg Census Area (part)..... | 114 | 0 | 1 | 2,019 | 20 | 327 | 153 | 12 | 41 |
| Pilot Point ANVSA, AK..... | 12 | 0 | 0 | 23 | 0 | 57 | 0 | 0 | 0 |
| Lake and Peninsula Borough (part)..... | 12 | 0 | 0 | 23 | 0 | 57 | 0 | 0 | 0 |
| Pilot Station ANVSA, AK..... | 1 | 0 | 0 | 11 | 0 | 558 | 0 | 0 | 0 |
| Wade Hampton Census Area (part)..... | 1 | 0 | 0 | 11 | 0 | 558 | 0 | 0 | 0 |
| Pitkas Point ANVSA, AK..... | 1 | 0 | 0 | 3 | 0 | 107 | 0 | 0 | 0 |
| Wade Hampton Census Area (part)..... | 1 | 0 | 0 | 3 | 0 | 107 | 0 | 0 | 0 |
| Platinum ANVSA, AK..... | 1 | 0 | 0 | 2 | 0 | 57 | 3 | 0 | 0 |
| Bethel Census Area (part)..... | 1 | 0 | 0 | 2 | 0 | 57 | 3 | 0 | 0 |
| Point Hope ANVSA, AK..... | 12 | 14 | 0 | 53 | 17 | 629 | 0 | 0 | 3 |
| North Slope Borough (part)..... | 12 | 14 | 0 | 53 | 17 | 629 | 0 | 0 | 3 |
| Point Lay ANVSA, AK..... | 1 | 0 | 0 | 21 | 0 | 168 | 0 | 1 | 0 |
| North Slope Borough (part)..... | 1 | 0 | 0 | 21 | 0 | 168 | 0 | 1 | 0 |
| Portage Creek ANVSA, AK..... | 0 | 0 | 0 | 1 | 0 | 1 | 0 | 0 | 0 |
| Dillingham Census Area (part)..... | 0 | 0 | 0 | 1 | 0 | 1 | 0 | 0 | 0 |
| Port Alsworth ANVSA, AK..... | 4 | 4 | 0 | 113 | 11 | 42 | 2 | 0 | 0 |
| Lake and Peninsula Borough (part)..... | 4 | 4 | 0 | 113 | 11 | 42 | 2 | 0 | 0 |
| Port Graham ANVSA, AK..... | 29 | 0 | 0 | 49 | 5 | 160 | 2 | 0 | 0 |
| Kenai Peninsula Borough (part)..... | 29 | 0 | 0 | 49 | 5 | 160 | 2 | 0 | 0 |
| Port Heiden ANVSA, AK..... | 2 | 0 | 0 | 17 | 0 | 87 | 0 | 0 | 0 |
| Lake and Peninsula Borough (part)..... | 2 | 0 | 0 | 17 | 0 | 87 | 0 | 0 | 0 |
| Port Lions ANVSA, AK..... | 5 | 0 | 0 | 75 | 0 | 119 | 5 | 0 | 0 |
| Kodiak Island Borough (part)..... | 5 | 0 | 0 | 75 | 0 | 119 | 5 | 0 | 0 |
| Rampart ANVSA, AK..... | 0 | 0 | 0 | 1 | 0 | 23 | 0 | 0 | 0 |
| Yukon-Koyukuk Census Area (part)..... | 0 | 0 | 0 | 1 | 0 | 23 | 0 | 0 | 0 |
| Red Devil ANVSA, AK..... | 6 | 0 | 1 | 11 | 1 | 19 | 1 | 0 | 1 |
| Bethel Census Area (part)..... | 6 | 0 | 1 | 11 | 1 | 19 | 1 | 0 | 1 |
| Ruby ANVSA, AK..... | 10 | 0 | 0 | 18 | 0 | 157 | 1 | 0 | 0 |
| Yukon-Koyukuk Census Area (part)..... | 10 | 0 | 0 | 18 | 0 | 157 | 1 | 0 | 0 |
| Russian Mission ANVSA, AK..... | 3 | 0 | 0 | 13 | 0 | 302 | 0 | 0 | 0 |
| Wade Hampton Census Area (part)..... | 3 | 0 | 0 | 13 | 0 | 302 | 0 | 0 | 0 |
| St. George ANVSA, AK..... | 2 | 0 | 0 | 12 | 0 | 92 | 0 | 0 | 0 |
| Aleutians West Census Area (part)..... | 2 | 0 | 0 | 12 | 0 | 92 | 0 | 0 | 0 |
| St. Michael ANVSA, AK..... | 9 | 0 | 1 | 31 | 0 | 379 | 0 | 0 | 1 |
| Nome Census Area (part)..... | 9 | 0 | 1 | 31 | 0 | 379 | 0 | 0 | 1 |
| St. Paul ANVSA, AK..... | 16 | 0 | 4 | 69 | 2 | 417 | 5 | 2 | 7 |
| Aleutians West Census Area (part)..... | 16 | 0 | 4 | 69 | 2 | 417 | 5 | 2 | 7 |

Table 19.

Population for Selected Categories of Race for American Indian and Alaska Native Areas: 2010—Con.

[For information on confidentiality protection, nonsampling error, and definitions, see Selected Appendixes at <www.census.gov/prod/cen2010/cph-1-a.pdf>]

| American Indian Area/Alaska Native Area Borough and Census Area | | | | Race alone or in combination with one or more other races | | | | | |
|--|-----|---|---|---|---------------------------------|---|-------|--|--------------------|
| | | | | White | Black or African American | American Indian and Alaska Native | Asian | Native Hawaiian and Other Pacific Islander | Some Other Race |
| ALASKA NATIVE VILLAGE STATISTICAL AREA—Con. | | | | | | | | | |
| Salamatof ANVSA, AK..... | 48 | 2 | 3 | 751 | 19 | 236 | 29 | 8 | 10 |
| Kenai Peninsula Borough (part)..... | 48 | 2 | 3 | 751 | 19 | 236 | 29 | 8 | 10 |
| Sand Point ANVSA, AK..... | 21 | 0 | 0 | 205 | 29 | 417 | 359 | 9 | 16 |
| Aleutians East Borough (part)..... | 21 | 0 | 0 | 205 | 29 | 417 | 359 | 9 | 16 |
| Savoonga ANVSA, AK..... | 3 | 0 | 0 | 36 | 0 | 637 | 1 | 0 | 0 |
| Nome Census Area (part)..... | 3 | 0 | 0 | 36 | 0 | 637 | 1 | 0 | 0 |
| Saxman ANVSA, AK..... | 53 | 7 | 5 | 179 | 10 | 276 | 5 | 1 | 9 |
| Ketchikan Gateway Borough (part)..... | 53 | 7 | 5 | 179 | 10 | 276 | 5 | 1 | 9 |
| Scammon Bay ANVSA, AK..... | 0 | 0 | 0 | 2 | 0 | 472 | 0 | 1 | 0 |
| Wade Hampton Census Area (part)..... | 0 | 0 | 0 | 2 | 0 | 472 | 0 | 1 | 0 |
| Selawik ANVSA, AK..... | 80 | 4 | 0 | 116 | 6 | 792 | 2 | 0 | 1 |
| Northwest Arctic Borough (part)..... | 80 | 4 | 0 | 116 | 6 | 792 | 2 | 0 | 1 |
| Seldovia ANVSA, AK..... | 34 | 1 | 0 | 339 | 10 | 118 | 15 | 4 | 0 |
| Kenai Peninsula Borough (part)..... | 34 | 1 | 0 | 339 | 10 | 118 | 15 | 4 | 0 |
| Shageluk ANVSA, AK..... | 5 | 0 | 0 | 8 | 0 | 80 | 0 | 0 | 0 |
| Yukon-Koyukuk Census Area (part)..... | 5 | 0 | 0 | 8 | 0 | 80 | 0 | 0 | 0 |
| Shaktolik ANVSA, AK..... | 1 | 0 | 0 | 10 | 0 | 242 | 0 | 0 | 0 |
| Nome Census Area (part)..... | 1 | 0 | 0 | 10 | 0 | 242 | 0 | 0 | 0 |
| Shishmaref ANVSA, AK..... | 4 | 0 | 1 | 26 | 1 | 540 | 3 | 0 | 1 |
| Nome Census Area (part)..... | 4 | 0 | 1 | 26 | 1 | 540 | 3 | 0 | 1 |
| Shungnak ANVSA, AK..... | 0 | 0 | 0 | 15 | 0 | 247 | 0 | 0 | 0 |
| Northwest Arctic Borough (part)..... | 0 | 0 | 0 | 15 | 0 | 247 | 0 | 0 | 0 |
| Sitka ANVSA, AK..... | 324 | 3 | 6 | 3,113 | 31 | 1,240 | 471 | 28 | 80 |
| Sitka City and Borough (part)..... | 324 | 3 | 6 | 3,113 | 31 | 1,240 | 471 | 28 | 80 |
| Skagway ANVSA, AK..... | 16 | 0 | 1 | 921 | 2 | 52 | 22 | 2 | 9 |
| Skagway Municipality (part)..... | 16 | 0 | 1 | 921 | 2 | 52 | 22 | 2 | 9 |
| Sleetmute ANVSA, AK..... | 0 | 0 | 0 | 20 | 0 | 66 | 0 | 0 | 0 |
| Bethel Census Area (part)..... | 0 | 0 | 0 | 20 | 0 | 66 | 0 | 0 | 0 |
| Solomon ANVSA, AK..... | 0 | 0 | 0 | 0 | 0 | 0 | 0 | 0 | 0 |
| Nome Census Area (part)..... | 0 | 0 | 0 | 0 | 0 | 0 | 0 | 0 | 0 |
| South Naknek ANVSA, AK..... | 1 | 0 | 0 | 13 | 0 | 66 | 3 | 0 | 0 |
| Bristol Bay Borough (part)..... | 1 | 0 | 0 | 13 | 0 | 66 | 3 | 0 | 0 |
| Stebbins ANVSA, AK..... | 0 | 0 | 0 | 24 | 1 | 530 | 1 | 0 | 0 |
| Nome Census Area (part)..... | 0 | 0 | 0 | 24 | 1 | 530 | 1 | 0 | 0 |
| Stevens Village ANVSA, AK..... | 4 | 1 | 0 | 9 | 2 | 71 | 0 | 0 | 1 |
| Yukon-Koyukuk Census Area (part)..... | 4 | 1 | 0 | 9 | 2 | 71 | 0 | 0 | 1 |
| Stony River ANVSA, AK..... | 3 | 0 | 0 | 6 | 0 | 50 | 2 | 1 | 0 |
| Bethel Census Area (part)..... | 3 | 0 | 0 | 6 | 0 | 50 | 2 | 1 | 0 |
| Takotna ANVSA, AK..... | 13 | 0 | 0 | 40 | 0 | 25 | 1 | 0 | 0 |
| Yukon-Koyukuk Census Area (part)..... | 13 | 0 | 0 | 40 | 0 | 25 | 1 | 0 | 0 |
| Tanacross ANVSA, AK..... | 13 | 0 | 0 | 27 | 0 | 122 | 0 | 0 | 0 |
| Southeast Fairbanks Census Area (part)..... | 13 | 0 | 0 | 27 | 0 | 122 | 0 | 0 | 0 |
| Tanana ANVSA, AK..... | 4 | 1 | 0 | 29 | 2 | 220 | 1 | 1 | 1 |
| Yukon-Koyukuk Census Area (part)..... | 4 | 1 | 0 | 29 | 2 | 220 | 1 | 1 | 1 |
| Tatitlek ANVSA, AK..... | 5 | 0 | 0 | 32 | 0 | 58 | 1 | 1 | 1 |
| Valdez-Cordova Census Area (part)..... | 5 | 0 | 0 | 32 | 0 | 58 | 1 | 1 | 1 |
| Tazlina ANVSA, AK..... | 31 | 1 | 0 | 215 | 1 | 134 | 1 | 0 | 0 |
| Valdez-Cordova Census Area (part)..... | 31 | 1 | 0 | 215 | 1 | 134 | 1 | 0 | 0 |
| Telida ANVSA, AK..... | 0 | 0 | 0 | 0 | 0 | 3 | 0 | 0 | 0 |
| Yukon-Koyukuk Census Area (part)..... | 0 | 0 | 0 | 0 | 0 | 3 | 0 | 0 | 0 |
| Teller ANVSA, AK..... | 0 | 0 | 0 | 9 | 0 | 220 | 0 | 0 | 0 |
| Nome Census Area (part)..... | 0 | 0 | 0 | 9 | 0 | 220 | 0 | 0 | 0 |

Table 19.

Population for Selected Categories of Race for American Indian and Alaska Native Areas: 2010—Con.

[For information on confidentiality protection, nonsampling error, and definitions, see Selected Appendixes at <www.census.gov/prod/cen2010/cph-1-a.pdf>]

| American Indian Area/Alaska Native Area Borough and Census Area | American Indian and Alaska Native; White ¹ | American Indian and Alaska Native; Black or African American ¹ | American Indian and Alaska Native; Some Other Race ¹ | Race alone or in combination with one or more other races | | | | | |
|--|--|--|---|---|---------------------------------|---|--------|--|--------------------|
| | | | | White | Black or African American | American Indian and Alaska Native | Asian | Native Hawaiian and Other Pacific Islander | Some Other Race |
| ALASKA NATIVE VILLAGE STATISTICAL AREA—Con. | | | | | | | | | |
| Tetlin ANVSA, AK..... | 5 | 0 | 0 | 13 | 0 | 122 | 0 | 0 | 0 |
| Southeast Fairbanks Census Area (part)..... | 5 | 0 | 0 | 13 | 0 | 122 | 0 | 0 | 0 |
| Togiak ANVSA, AK..... | 114 | 11 | 1 | 160 | 13 | 767 | 0 | 4 | 4 |
| Dillingham Census Area (part)..... | 114 | 11 | 1 | 160 | 13 | 767 | 0 | 4 | 4 |
| Toksook Bay ANVSA, AK..... | 10 | 0 | 0 | 35 | 2 | 529 | 2 | 0 | 6 |
| Bethel Census Area (part)..... | 10 | 0 | 0 | 35 | 2 | 529 | 2 | 0 | 6 |
| Tuluksak ANVSA, AK..... | 3 | 0 | 0 | 18 | 1 | 357 | 0 | 0 | 0 |
| Bethel Census Area (part)..... | 3 | 0 | 0 | 18 | 1 | 357 | 0 | 0 | 0 |
| Tuntutuliak ANVSA, AK..... | 3 | 0 | 0 | 15 | 0 | 370 | 0 | 0 | 0 |
| Bethel Census Area (part)..... | 3 | 0 | 0 | 15 | 0 | 370 | 0 | 0 | 0 |
| Tununak ANVSA, AK..... | 4 | 0 | 0 | 17 | 0 | 314 | 0 | 1 | 0 |
| Bethel Census Area (part)..... | 4 | 0 | 0 | 17 | 0 | 314 | 0 | 1 | 0 |
| Twin Hills ANVSA, AK..... | 2 | 0 | 0 | 4 | 0 | 72 | 0 | 0 | 0 |
| Dillingham Census Area (part)..... | 2 | 0 | 0 | 4 | 0 | 72 | 0 | 0 | 0 |
| Tyonek ANVSA, AK..... | 4 | 2 | 0 | 19 | 2 | 162 | 0 | 5 | 0 |
| Kenai Peninsula Borough (part)..... | 4 | 2 | 0 | 19 | 2 | 162 | 0 | 5 | 0 |
| Ugashik ANVSA, AK..... | 2 | 0 | 0 | 5 | 0 | 9 | 0 | 0 | 0 |
| Lake and Peninsula Borough (part)..... | 2 | 0 | 0 | 5 | 0 | 9 | 0 | 0 | 0 |
| Unalakleet ANVSA, AK..... | 37 | 5 | 0 | 142 | 9 | 574 | 6 | 0 | 1 |
| Nome Census Area (part)..... | 37 | 5 | 0 | 142 | 9 | 574 | 6 | 0 | 1 |
| Unalaska ANVSA, AK..... | 47 | 2 | 2 | 1,884 | 329 | 355 | 1,554 | 134 | 388 |
| Aleutians West Census Area (part)..... | 47 | 2 | 2 | 1,884 | 329 | 355 | 1,554 | 134 | 388 |
| Venetie ANVSA, AK..... | 7 | 0 | 0 | 13 | 0 | 142 | 3 | 1 | 0 |
| Yukon-Koyukuk Census Area (part)..... | 7 | 0 | 0 | 13 | 0 | 142 | 3 | 1 | 0 |
| Wainwright ANVSA, AK..... | 8 | 0 | 0 | 54 | 0 | 510 | 1 | 0 | 1 |
| North Slope Borough (part)..... | 8 | 0 | 0 | 54 | 0 | 510 | 1 | 0 | 1 |
| Wales ANVSA, AK..... | 13 | 0 | 0 | 22 | 0 | 136 | 0 | 0 | 0 |
| Nome Census Area (part)..... | 13 | 0 | 0 | 22 | 0 | 136 | 0 | 0 | 0 |
| White Mountain ANVSA, AK..... | 12 | 0 | 0 | 35 | 0 | 167 | 0 | 0 | 0 |
| Nome Census Area (part)..... | 12 | 0 | 0 | 35 | 0 | 167 | 0 | 0 | 0 |
| Wrangell ANVSA, AK..... | 113 | 0 | 0 | 916 | 5 | 371 | 27 | 8 | 2 |
| Wrangell City and Borough (part)..... | 113 | 0 | 0 | 916 | 5 | 371 | 27 | 8 | 2 |
| Yakutat ANVSA, AK..... | 74 | 2 | 0 | 369 | 5 | 330 | 43 | 22 | 1 |
| Yakutat City and Borough (part)..... | 74 | 2 | 0 | 369 | 5 | 330 | 43 | 22 | 1 |
| ALASKA NATIVE REGIONAL CORPORATION | | | | | | | | | |
| Ahtna ANRC, AK..... | 186 | 2 | 0 | 2,626 | 20 | 918 | 28 | 15 | 27 |
| Aleut ANRC, AK..... | 149 | 3 | 9 | 3,001 | 597 | 1,964 | 2,922 | 176 | 550 |
| Arctic Slope ANRC, AK..... | 284 | 53 | 10 | 3,512 | 166 | 5,509 | 514 | 155 | 89 |
| Bering Straits ANRC, AK..... | 474 | 19 | 8 | 2,087 | 61 | 7,749 | 153 | 19 | 41 |
| Bristol Bay ANRC, AK..... | 587 | 32 | 4 | 2,288 | 55 | 5,551 | 140 | 56 | 34 |
| Calista ANRC, AK..... | 614 | 62 | 10 | 2,800 | 164 | 21,992 | 276 | 69 | 70 |
| Chugach ANRC, AK..... | 612 | 16 | 2 | 9,493 | 205 | 2,318 | 583 | 96 | 126 |
| Cook Inlet ANRC, AK..... | 14,558 | 1,193 | 272 | 339,156 | 24,521 | 50,173 | 33,160 | 8,885 | 10,614 |
| Doyon ANRC, AK..... | 3,673 | 201 | 45 | 90,190 | 6,101 | 16,075 | 4,359 | 814 | 2,138 |
| Koniag ANRC, AK..... | 571 | 11 | 10 | 8,451 | 178 | 2,488 | 2,927 | 168 | 510 |
| NANA ANRC, AK..... | 352 | 32 | 4 | 1,230 | 79 | 6,550 | 78 | 27 | 24 |
| Sealaska ANRC, AK..... | 4,004 | 148 | 55 | 53,894 | 989 | 15,731 | 5,253 | 658 | 957 |

¹ The three largest Census 2000 combinations that included American Indian and Alaska Natives in American Indian and Alaska Native Areas

Table 20.

Households and Families With American Indian and Alaska Native Householder (One Race): 2010

[For information on confidentiality protection, nonsampling error, and definitions, see Selected Appendixes at <www.census.gov/prod/cen2010/cph-1-a.pdf>]

| American Indian Area/Alaska Native Area Borough and Census Area | Households with American Indian and Alaska Native householder (one race) | Family households | | | | | | Nonfamily households | | | Average size | |
|--|---|-------------------|--|---------------------|--|---|--|----------------------|--------------------------|----------------------|-----------------|----------|
| | | Total | | Husband-wife family | | Female householder, no husband present | | Total | Householder living alone | | House- holds | Families |
| | | Number | Percent with own children under 18 years | Number | Percent with own children under 18 years | Number | Percent with own children under 18 years | | Total | 65 years and over | | |
| AMERICAN INDIAN RESERVATION AND OFF-RESERVATION TRUST LAND -- FEDERAL | | | | | | | | | | | | |
| All areas..... | 415 | 301 | 44.2 | 185 | 43.2 | 63 | 54.0 | 114 | 103 | 31 | 2.86 | 3.39 |
| Annette Island Reserve, AK..... | 415 | 301 | 44.2 | 185 | 43.2 | 63 | 54.0 | 114 | 103 | 31 | 2.86 | 3.39 |
| Prince of Wales-Hyder Census Area (part)..... | 415 | 301 | 44.2 | 185 | 43.2 | 63 | 54.0 | 114 | 103 | 31 | 2.86 | 3.39 |
| ALASKA NATIVE VILLAGE STATISTICAL AREA | | | | | | | | | | | | |
| All areas..... | 18,478 | 13,448 | 57.4 | 7,009 | 57.8 | 4,015 | 58.8 | 5,030 | 4,106 | 1,018 | 3.40 | 3.98 |
| Akhiok ANVSA, AK..... | 12 | 9 | 44.4 | 6 | 50.0 | 3 | 33.3 | 3 | 2 | 2 | 3.92 | 4.78 |
| Kodiak Island Borough (part)..... | 12 | 9 | 44.4 | 6 | 50.0 | 3 | 33.3 | 3 | 2 | 2 | 3.92 | 4.78 |
| Akiachak ANVSA, AK..... | 139 | 121 | 65.3 | 69 | 73.9 | 37 | 59.5 | 18 | 12 | 2 | 4.30 | 4.55 |
| Bethel Census Area (part)..... | 139 | 121 | 65.3 | 69 | 73.9 | 37 | 59.5 | 18 | 12 | 2 | 4.30 | 4.55 |
| Akiak ANVSA, AK..... | 77 | 65 | 61.5 | 26 | 69.2 | 25 | 64.0 | 12 | 10 | 1 | 4.22 | 4.49 |
| Bethel Census Area (part)..... | 77 | 65 | 61.5 | 26 | 69.2 | 25 | 64.0 | 12 | 10 | 1 | 4.22 | 4.49 |
| Akutan ANVSA, AK..... | 31 | 18 | 44.4 | 11 | 45.5 | 4 | 25.0 | 13 | 10 | 3 | 2.26 | 2.83 |
| Aleutians East Borough (part)..... | 31 | 18 | 44.4 | 11 | 45.5 | 4 | 25.0 | 13 | 10 | 3 | 2.26 | 2.83 |
| Alakanuk ANVSA, AK..... | 151 | 129 | 63.6 | 62 | 77.4 | 37 | 56.8 | 22 | 18 | 4 | 4.30 | 4.65 |
| Wade Hampton Census Area (part)..... | 151 | 129 | 63.6 | 62 | 77.4 | 37 | 56.8 | 22 | 18 | 4 | 4.30 | 4.65 |
| Alatna ANVSA, AK..... | 11 | 6 | 50.0 | 2 | 50.0 | 1 | 0.0 | 5 | 4 | 2 | 2.91 | 3.83 |
| Yukon-Koyukuk Census Area (part)..... | 11 | 6 | 50.0 | 2 | 50.0 | 1 | 0.0 | 5 | 4 | 2 | 2.91 | 3.83 |
| Aleknagik ANVSA, AK..... | 50 | 38 | 50.0 | 21 | 52.4 | 10 | 60.0 | 12 | 10 | 4 | 3.52 | 4.00 |
| Dillingham Census Area (part)..... | 50 | 38 | 50.0 | 21 | 52.4 | 10 | 60.0 | 12 | 10 | 4 | 3.52 | 4.00 |
| Algaaciq ANVSA, AK..... | 108 | 77 | 74.0 | 37 | 86.5 | 22 | 68.2 | 31 | 21 | 4 | 3.65 | 4.19 |
| Wade Hampton Census Area (part)..... | 108 | 77 | 74.0 | 37 | 86.5 | 22 | 68.2 | 31 | 21 | 4 | 3.65 | 4.19 |
| Allakaket ANVSA, AK..... | 61 | 40 | 62.5 | 20 | 45.0 | 12 | 100.0 | 21 | 20 | 2 | 2.77 | 3.33 |
| Yukon-Koyukuk Census Area (part)..... | 61 | 40 | 62.5 | 20 | 45.0 | 12 | 100.0 | 21 | 20 | 2 | 2.77 | 3.33 |
| Ambler ANVSA, AK..... | 54 | 43 | 55.8 | 22 | 50.0 | 13 | 53.8 | 11 | 9 | 4 | 4.04 | 4.26 |
| Northwest Arctic Borough (part)..... | 54 | 43 | 55.8 | 22 | 50.0 | 13 | 53.8 | 11 | 9 | 4 | 4.04 | 4.26 |
| Anaktuvuk Pass ANVSA, AK..... | 79 | 53 | 50.9 | 23 | 56.5 | 19 | 52.6 | 26 | 21 | 2 | 3.54 | 4.51 |
| North Slope Borough (part)..... | 79 | 53 | 50.9 | 23 | 56.5 | 19 | 52.6 | 26 | 21 | 2 | 3.54 | 4.51 |
| Andreafsky ANVSA, AK..... | 27 | 19 | 63.2 | 10 | 60.0 | 6 | 50.0 | 8 | 6 | 1 | 2.96 | 3.53 |
| Wade Hampton Census Area (part)..... | 27 | 19 | 63.2 | 10 | 60.0 | 6 | 50.0 | 8 | 6 | 1 | 2.96 | 3.53 |
| Angoon ANVSA, AK..... | 125 | 88 | 35.2 | 42 | 26.2 | 20 | 50.0 | 37 | 36 | 5 | 2.82 | 3.35 |
| Hoonah-Angoon Census Area (part)..... | 125 | 88 | 35.2 | 42 | 26.2 | 20 | 50.0 | 37 | 36 | 5 | 2.82 | 3.35 |
| Aniak ANVSA, AK..... | 96 | 71 | 59.2 | 39 | 66.7 | 19 | 42.1 | 25 | 19 | 4 | 3.39 | 3.87 |
| Bethel Census Area (part)..... | 96 | 71 | 59.2 | 39 | 66.7 | 19 | 42.1 | 25 | 19 | 4 | 3.39 | 3.87 |
| Anvik ANVSA, AK..... | 31 | 17 | 64.7 | 12 | 58.3 | 3 | 100.0 | 14 | 10 | 3 | 2.65 | 3.59 |
| Yukon-Koyukuk Census Area (part)..... | 31 | 17 | 64.7 | 12 | 58.3 | 3 | 100.0 | 14 | 10 | 3 | 2.65 | 3.59 |
| Arctic Village ANVSA, AK..... | 61 | 35 | 60.0 | 9 | 33.3 | 17 | 82.4 | 26 | 23 | 3 | 2.38 | 3.03 |
| Yukon-Koyukuk Census Area (part)..... | 61 | 35 | 60.0 | 9 | 33.3 | 17 | 82.4 | 26 | 23 | 3 | 2.38 | 3.03 |
| Atka ANVSA, AK..... | 23 | 16 | 37.5 | 8 | 37.5 | 4 | 50.0 | 7 | 7 | 2 | 2.57 | 3.06 |
| Aleutians West Census Area (part)..... | 23 | 16 | 37.5 | 8 | 37.5 | 4 | 50.0 | 7 | 7 | 2 | 2.57 | 3.06 |
| Atmautluak ANVSA, AK..... | 59 | 54 | 61.1 | 32 | 71.9 | 11 | 54.5 | 5 | 4 | 0 | 4.58 | 4.74 |
| Bethel Census Area (part)..... | 59 | 54 | 61.1 | 32 | 71.9 | 11 | 54.5 | 5 | 4 | 0 | 4.58 | 4.74 |
| Atkasuk ANVSA, AK..... | 54 | 43 | 67.4 | 15 | 73.3 | 13 | 61.5 | 11 | 10 | 2 | 4.04 | 4.35 |
| North Slope Borough (part)..... | 54 | 43 | 67.4 | 15 | 73.3 | 13 | 61.5 | 11 | 10 | 2 | 4.04 | 4.35 |
| Barrow ANVSA, AK..... | 694 | 517 | 58.8 | 235 | 64.7 | 189 | 54.0 | 177 | 141 | 36 | 3.62 | 4.13 |
| North Slope Borough (part)..... | 694 | 517 | 58.8 | 235 | 64.7 | 189 | 54.0 | 177 | 141 | 36 | 3.62 | 4.13 |
| Beaver ANVSA, AK..... | 35 | 20 | 35.0 | 2 | 50.0 | 11 | 36.4 | 15 | 14 | 2 | 2.29 | 2.70 |
| Yukon-Koyukuk Census Area (part)..... | 35 | 20 | 35.0 | 2 | 50.0 | 11 | 36.4 | 15 | 14 | 2 | 2.29 | 2.70 |
| Belkofski ANVSA, AK..... | 0 | 0 | (X) | 0 | (X) | 0 | (X) | 0 | 0 | 0 | 0.00 | 0.00 |
| Aleutians East Borough (part)..... | 0 | 0 | (X) | 0 | (X) | 0 | (X) | 0 | 0 | 0 | 0.00 | 0.00 |

Table 20.

Households and Families With American Indian and Alaska Native Householder (One Race): 2010—Con.

[For information on confidentiality protection, nonsampling error, and definitions, see Selected Appendixes at <www.census.gov/prod/cen2010/cph-1-a.pdf>]

| American Indian Area/Alaska Native Area Borough and Census Area | Households with American Indian and Alaska Native householder (one race) | Family households | | | | | | Nonfamily households | | | Average size | |
|--|---|-------------------|--|---------------------|--|---|--|----------------------|--------------------------|----------------------|-----------------|----------|
| | | Total | | Husband-wife family | | Female householder, no husband present | | Total | Householder living alone | | House- holds | Families |
| | | Number | Percent with own children under 18 years | Number | Percent with own children under 18 years | Number | Percent with own children under 18 years | | Total | 65 years and over | | |
| ALASKA NATIVE VILLAGE STATISTICAL AREA—Con. | | | | | | | | | | | | |
| Bethel ANVSA, AK..... | 954 | 709 | 68.4 | 364 | 68.4 | 230 | 70.9 | 245 | 178 | 34 | 3.53 | 4.02 |
| Bethel Census Area (part)..... | 954 | 709 | 68.4 | 364 | 68.4 | 230 | 70.9 | 245 | 178 | 34 | 3.53 | 4.02 |
| Bill Moore's ANVSA, AK..... | 0 | 0 | (X) | 0 | (X) | 0 | (X) | 0 | 0 | 0 | 0.00 | 0.00 |
| Wade Hampton Census Area (part)..... | 0 | 0 | (X) | 0 | (X) | 0 | (X) | 0 | 0 | 0 | 0.00 | 0.00 |
| Birch Creek ANVSA, AK..... | 17 | 7 | 42.9 | 0 | (X) | 4 | 50.0 | 10 | 8 | 0 | 1.94 | 2.14 |
| Yukon-Koyukuk Census Area (part)..... | 17 | 7 | 42.9 | 0 | (X) | 4 | 50.0 | 10 | 8 | 0 | 1.94 | 2.14 |
| Brevig Mission ANVSA, AK..... | 80 | 70 | 71.4 | 26 | 65.4 | 31 | 71.0 | 10 | 8 | 3 | 4.50 | 4.47 |
| Nome Census Area (part)..... | 80 | 70 | 71.4 | 26 | 65.4 | 31 | 71.0 | 10 | 8 | 3 | 4.50 | 4.47 |
| Buckland ANVSA, AK..... | 88 | 71 | 74.6 | 39 | 82.1 | 20 | 65.0 | 17 | 15 | 4 | 4.52 | 5.10 |
| Northwest Arctic Borough (part)..... | 88 | 71 | 74.6 | 39 | 82.1 | 20 | 65.0 | 17 | 15 | 4 | 4.52 | 5.10 |
| Cantwell ANVSA, AK..... | 13 | 8 | 25.0 | 6 | 16.7 | 1 | 100.0 | 5 | 3 | 2 | 2.46 | 2.88 |
| Denali Borough (part)..... | 13 | 8 | 25.0 | 6 | 16.7 | 1 | 100.0 | 5 | 3 | 2 | 2.46 | 2.88 |
| Canyon Village ANVSA, AK..... | 0 | 0 | (X) | 0 | (X) | 0 | (X) | 0 | 0 | 0 | 0.00 | 0.00 |
| Yukon-Koyukuk Census Area (part)..... | 0 | 0 | (X) | 0 | (X) | 0 | (X) | 0 | 0 | 0 | 0.00 | 0.00 |
| Chalkyitsik ANVSA, AK..... | 21 | 14 | 57.1 | 4 | 0.0 | 7 | 71.4 | 7 | 7 | 3 | 2.76 | 3.07 |
| Yukon-Koyukuk Census Area (part)..... | 21 | 14 | 57.1 | 4 | 0.0 | 7 | 71.4 | 7 | 7 | 3 | 2.76 | 3.07 |
| Chefornak ANVSA, AK..... | 83 | 76 | 68.4 | 49 | 83.7 | 15 | 53.3 | 7 | 7 | 0 | 4.87 | 5.09 |
| Bethel Census Area (part)..... | 83 | 76 | 68.4 | 49 | 83.7 | 15 | 53.3 | 7 | 7 | 0 | 4.87 | 5.09 |
| Chenega ANVSA, AK..... | 18 | 13 | 53.8 | 8 | 37.5 | 4 | 75.0 | 5 | 3 | 1 | 2.61 | 3.08 |
| Valdez-Cordova Census Area (part)..... | 18 | 13 | 53.8 | 8 | 37.5 | 4 | 75.0 | 5 | 3 | 1 | 2.61 | 3.08 |
| Chevak ANVSA, AK..... | 195 | 146 | 78.1 | 64 | 90.6 | 52 | 71.2 | 49 | 47 | 3 | 4.61 | 5.55 |
| Wade Hampton Census Area (part)..... | 195 | 146 | 78.1 | 64 | 90.6 | 52 | 71.2 | 49 | 47 | 3 | 4.61 | 5.55 |
| Chickaloon ANVSA, AK..... | 307 | 215 | 53.0 | 149 | 48.3 | 48 | 60.4 | 92 | 74 | 21 | 2.83 | 3.33 |
| Matanuska-Susitna Borough (part)..... | 307 | 215 | 53.0 | 149 | 48.3 | 48 | 60.4 | 92 | 74 | 21 | 2.83 | 3.33 |
| Chignik ANVSA, AK..... | 27 | 18 | 33.3 | 12 | 33.3 | 5 | 40.0 | 9 | 9 | 3 | 2.33 | 2.89 |
| Lake and Peninsula Borough (part)..... | 27 | 18 | 33.3 | 12 | 33.3 | 5 | 40.0 | 9 | 9 | 3 | 2.33 | 2.89 |
| Chignik Lagoon ANVSA, AK..... | 21 | 17 | 52.9 | 12 | 50.0 | 3 | 100.0 | 4 | 3 | 0 | 2.67 | 2.88 |
| Lake and Peninsula Borough (part)..... | 21 | 17 | 52.9 | 12 | 50.0 | 3 | 100.0 | 4 | 3 | 0 | 2.67 | 2.88 |
| Chignik Lake ANVSA, AK..... | 25 | 19 | 42.1 | 11 | 27.3 | 4 | 75.0 | 6 | 6 | 2 | 2.80 | 3.05 |
| Lake and Peninsula Borough (part)..... | 25 | 19 | 42.1 | 11 | 27.3 | 4 | 75.0 | 6 | 6 | 2 | 2.80 | 3.05 |
| Chilkat ANVSA, AK..... | 34 | 22 | 13.6 | 10 | 20.0 | 7 | 0.0 | 12 | 9 | 2 | 2.29 | 2.82 |
| Haines Borough (part)..... | 1 | 1 | 0.0 | 0 | (X) | 1 | 0.0 | 0 | 0 | 0 | 2.00 | 2.00 |
| Hoonah-Angoon Census Area (part)..... | 33 | 21 | 14.3 | 10 | 20.0 | 6 | 0.0 | 12 | 9 | 2 | 2.30 | 2.86 |
| Chilkoot ANVSA, AK..... | 29 | 16 | 37.5 | 7 | 28.6 | 5 | 60.0 | 13 | 11 | 6 | 2.14 | 2.63 |
| Haines Borough (part)..... | 29 | 16 | 37.5 | 7 | 28.6 | 5 | 60.0 | 13 | 11 | 6 | 2.14 | 2.63 |
| Chistochina ANVSA, AK..... | 17 | 12 | 41.7 | 6 | 33.3 | 5 | 60.0 | 5 | 5 | 3 | 2.59 | 2.75 |
| Valdez-Cordova Census Area (part)..... | 17 | 12 | 41.7 | 6 | 33.3 | 5 | 60.0 | 5 | 5 | 3 | 2.59 | 2.75 |
| Chitina ANVSA, AK..... | 9 | 6 | 83.3 | 0 | (X) | 5 | 80.0 | 3 | 2 | 0 | 2.56 | 2.83 |
| Valdez-Cordova Census Area (part)..... | 9 | 6 | 83.3 | 0 | (X) | 5 | 80.0 | 3 | 2 | 0 | 2.56 | 2.83 |
| Chuathbaluk ANVSA, AK..... | 29 | 25 | 52.0 | 7 | 57.1 | 11 | 45.5 | 4 | 3 | 0 | 3.55 | 3.40 |
| Bethel Census Area (part)..... | 29 | 25 | 52.0 | 7 | 57.1 | 11 | 45.5 | 4 | 3 | 0 | 3.55 | 3.40 |
| Chulloonawick ANVSA, AK..... | 0 | 0 | (X) | 0 | (X) | 0 | (X) | 0 | 0 | 0 | 0.00 | 0.00 |
| Wade Hampton Census Area (part)..... | 0 | 0 | (X) | 0 | (X) | 0 | (X) | 0 | 0 | 0 | 0.00 | 0.00 |
| Circle ANVSA, AK..... | 31 | 21 | 42.9 | 4 | 75.0 | 13 | 46.2 | 10 | 7 | 4 | 2.87 | 3.33 |
| Yukon-Koyukuk Census Area (part)..... | 31 | 21 | 42.9 | 4 | 75.0 | 13 | 46.2 | 10 | 7 | 4 | 2.87 | 3.33 |
| Clarks Point ANVSA, AK..... | 23 | 14 | 42.9 | 7 | 28.6 | 2 | 50.0 | 9 | 9 | 0 | 2.48 | 3.29 |
| Dillingham Census Area (part)..... | 23 | 14 | 42.9 | 7 | 28.6 | 2 | 50.0 | 9 | 9 | 0 | 2.48 | 3.29 |
| Copper Center ANVSA, AK..... | 56 | 36 | 55.6 | 14 | 57.1 | 15 | 60.0 | 20 | 19 | 3 | 2.71 | 3.44 |
| Valdez-Cordova Census Area (part)..... | 56 | 36 | 55.6 | 14 | 57.1 | 15 | 60.0 | 20 | 19 | 3 | 2.71 | 3.44 |
| Council ANVSA, AK..... | 0 | 0 | (X) | 0 | (X) | 0 | (X) | 0 | 0 | 0 | 0.00 | 0.00 |
| Nome Census Area (part)..... | 0 | 0 | (X) | 0 | (X) | 0 | (X) | 0 | 0 | 0 | 0.00 | 0.00 |

Table 20.

Households and Families With American Indian and Alaska Native Householder (One Race): 2010—Con.

[For information on confidentiality protection, nonsampling error, and definitions, see Selected Appendixes at <www.census.gov/prod/cen2010/cph-1-a.pdf>]

| American Indian Area/Alaska Native Area Borough and Census Area | Households with American Indian and Alaska Native householder (one race) | Family households | | | | | | Nonfamily households | | | Average size | |
|--|---|-------------------|--|---------------------|--|---|--|----------------------|--------------------------|----------------------|-----------------|----------|
| | | Total | | Husband-wife family | | Female householder, no husband present | | Total | Householder living alone | | House- holds | Families |
| | | Number | Percent with own children under 18 years | Number | Percent with own children under 18 years | Number | Percent with own children under 18 years | | Total | 65 years and over | | |
| ALASKA NATIVE VILLAGE STATISTICAL AREA—Con. | | | | | | | | | | | | |
| Craig ANVSA, AK..... | 110 | 65 | 46.2 | 33 | 30.3 | 22 | 59.1 | 45 | 35 | 9 | 2.44 | 3.02 |
| Prince of Wales-Hyder Census Area (part)... | 110 | 65 | 46.2 | 33 | 30.3 | 22 | 59.1 | 45 | 35 | 9 | 2.44 | 3.02 |
| Crooked Creek ANVSA, AK..... | 29 | 20 | 55.0 | 7 | 71.4 | 10 | 60.0 | 9 | 6 | 2 | 2.97 | 3.40 |
| Bethel Census Area (part)..... | 29 | 20 | 55.0 | 7 | 71.4 | 10 | 60.0 | 9 | 6 | 2 | 2.97 | 3.40 |
| Deering ANVSA, AK..... | 40 | 27 | 59.3 | 10 | 80.0 | 10 | 50.0 | 13 | 13 | 3 | 2.65 | 3.37 |
| Northwest Arctic Borough (part)..... | 40 | 27 | 59.3 | 10 | 80.0 | 10 | 50.0 | 13 | 13 | 3 | 2.65 | 3.37 |
| Dillingham ANVSA, AK..... | 422 | 285 | 58.6 | 155 | 54.8 | 88 | 68.2 | 137 | 106 | 34 | 2.97 | 3.58 |
| Dillingham Census Area (part)..... | 422 | 285 | 58.6 | 155 | 54.8 | 88 | 68.2 | 137 | 106 | 34 | 2.97 | 3.58 |
| Dot Lake ANVSA, AK..... | 19 | 15 | 60.0 | 5 | 80.0 | 7 | 57.1 | 4 | 4 | 1 | 3.26 | 3.53 |
| Southeast Fairbanks Census Area (part)..... | 19 | 15 | 60.0 | 5 | 80.0 | 7 | 57.1 | 4 | 4 | 1 | 3.26 | 3.53 |
| Douglas ANVSA, AK..... | 233 | 149 | 55.7 | 56 | 41.1 | 70 | 71.4 | 84 | 67 | 13 | 2.65 | 3.17 |
| Juneau City and Borough (part)..... | 233 | 149 | 55.7 | 56 | 41.1 | 70 | 71.4 | 84 | 67 | 13 | 2.65 | 3.17 |
| Eagle ANVSA, AK..... | 14 | 3 | 33.3 | 3 | 33.3 | 0 | (X) | 11 | 9 | 2 | 1.64 | 3.00 |
| Southeast Fairbanks Census Area (part)..... | 14 | 3 | 33.3 | 3 | 33.3 | 0 | (X) | 11 | 9 | 2 | 1.64 | 3.00 |
| Eek ANVSA, AK..... | 87 | 64 | 59.4 | 44 | 65.9 | 11 | 45.5 | 23 | 18 | 4 | 3.33 | 3.98 |
| Bethel Census Area (part)..... | 87 | 64 | 59.4 | 44 | 65.9 | 11 | 45.5 | 23 | 18 | 4 | 3.33 | 3.98 |
| Egegik ANVSA, AK..... | 18 | 10 | 40.0 | 8 | 37.5 | 1 | 100.0 | 8 | 7 | 3 | 2.33 | 3.10 |
| Lake and Peninsula Borough (part)..... | 18 | 10 | 40.0 | 8 | 37.5 | 1 | 100.0 | 8 | 7 | 3 | 2.33 | 3.10 |
| Eklutna ANVSA, AK..... | 17 | 6 | 50.0 | 2 | 50.0 | 4 | 50.0 | 11 | 7 | 3 | 2.24 | 3.50 |
| Anchorage Municipality (part)..... | 17 | 6 | 50.0 | 2 | 50.0 | 4 | 50.0 | 11 | 7 | 3 | 2.24 | 3.50 |
| Ekuk ANVSA, AK..... | 1 | 1 | 0.0 | 1 | 0.0 | 0 | (X) | 0 | 0 | 0 | 2.00 | 2.00 |
| Dillingham Census Area (part)..... | 1 | 1 | 0.0 | 1 | 0.0 | 0 | (X) | 0 | 0 | 0 | 2.00 | 2.00 |
| Ekwok ANVSA, AK..... | 34 | 23 | 69.6 | 12 | 50.0 | 6 | 83.3 | 11 | 8 | 4 | 3.00 | 3.43 |
| Dillingham Census Area (part)..... | 34 | 23 | 69.6 | 12 | 50.0 | 6 | 83.3 | 11 | 8 | 4 | 3.00 | 3.43 |
| Elim ANVSA, AK..... | 75 | 59 | 64.4 | 28 | 82.1 | 16 | 43.8 | 16 | 16 | 3 | 3.97 | 4.49 |
| Nome Census Area (part)..... | 75 | 59 | 64.4 | 28 | 82.1 | 16 | 43.8 | 16 | 16 | 3 | 3.97 | 4.49 |
| Emmonak ANVSA, AK..... | 173 | 144 | 65.3 | 80 | 76.3 | 33 | 42.4 | 29 | 21 | 6 | 4.25 | 4.67 |
| Wade Hampton Census Area (part)..... | 173 | 144 | 65.3 | 80 | 76.3 | 33 | 42.4 | 29 | 21 | 6 | 4.25 | 4.67 |
| Evansville ANVSA, AK..... | 4 | 1 | 0.0 | 1 | 0.0 | 0 | (X) | 3 | 3 | 1 | 1.25 | 2.00 |
| Yukon-Koyukuk Census Area (part)..... | 4 | 1 | 0.0 | 1 | 0.0 | 0 | (X) | 3 | 3 | 1 | 1.25 | 2.00 |
| Eyak ANVSA, AK..... | 1 | 0 | (X) | 0 | (X) | 0 | (X) | 1 | 1 | 0 | 1.00 | 0.00 |
| Valdez-Cordova Census Area (part)..... | 1 | 0 | (X) | 0 | (X) | 0 | (X) | 1 | 1 | 0 | 1.00 | 0.00 |
| False Pass ANVSA, AK..... | 11 | 7 | 42.9 | 2 | 50.0 | 3 | 66.7 | 4 | 3 | 2 | 2.45 | 2.71 |
| Aleutians East Borough (part)..... | 11 | 7 | 42.9 | 2 | 50.0 | 3 | 66.7 | 4 | 3 | 2 | 2.45 | 2.71 |
| Fort Yukon ANVSA, AK..... | 210 | 116 | 53.4 | 42 | 52.4 | 48 | 52.1 | 94 | 85 | 13 | 2.44 | 3.34 |
| Yukon-Koyukuk Census Area (part)..... | 210 | 116 | 53.4 | 42 | 52.4 | 48 | 52.1 | 94 | 85 | 13 | 2.44 | 3.34 |
| Gakona ANVSA, AK..... | 11 | 7 | 14.3 | 2 | 50.0 | 2 | 0.0 | 4 | 4 | 0 | 3.00 | 3.71 |
| Valdez-Cordova Census Area (part)..... | 11 | 7 | 14.3 | 2 | 50.0 | 2 | 0.0 | 4 | 4 | 0 | 3.00 | 3.71 |
| Galena ANVSA, AK..... | 118 | 71 | 59.2 | 35 | 48.6 | 25 | 76.0 | 47 | 37 | 10 | 2.45 | 2.86 |
| Yukon-Koyukuk Census Area (part)..... | 118 | 71 | 59.2 | 35 | 48.6 | 25 | 76.0 | 47 | 37 | 10 | 2.45 | 2.86 |
| Gambell ANVSA, AK..... | 145 | 119 | 65.5 | 56 | 80.4 | 27 | 48.1 | 26 | 23 | 2 | 4.48 | 4.98 |
| Nome Census Area (part)..... | 145 | 119 | 65.5 | 56 | 80.4 | 27 | 48.1 | 26 | 23 | 2 | 4.48 | 4.98 |
| Georgetown ANVSA, AK..... | 1 | 1 | 0.0 | 1 | 0.0 | 0 | (X) | 0 | 0 | 0 | 2.00 | 2.00 |
| Bethel Census Area (part)..... | 1 | 1 | 0.0 | 1 | 0.0 | 0 | (X) | 0 | 0 | 0 | 2.00 | 2.00 |
| Golovin ANVSA, AK..... | 43 | 30 | 70.0 | 18 | 72.2 | 6 | 83.3 | 13 | 13 | 4 | 3.40 | 4.23 |
| Nome Census Area (part)..... | 43 | 30 | 70.0 | 18 | 72.2 | 6 | 83.3 | 13 | 13 | 4 | 3.40 | 4.23 |
| Goodnews Bay ANVSA, AK..... | 68 | 50 | 48.0 | 16 | 62.5 | 24 | 37.5 | 18 | 17 | 3 | 3.34 | 3.90 |
| Bethel Census Area (part)..... | 68 | 50 | 48.0 | 16 | 62.5 | 24 | 37.5 | 18 | 17 | 3 | 3.34 | 3.90 |
| Grayling ANVSA, AK..... | 49 | 37 | 51.4 | 17 | 41.2 | 16 | 68.8 | 12 | 11 | 1 | 3.65 | 4.22 |
| Yukon-Koyukuk Census Area (part)..... | 49 | 37 | 51.4 | 17 | 41.2 | 16 | 68.8 | 12 | 11 | 1 | 3.65 | 4.22 |
| Gulkana ANVSA, AK..... | 32 | 21 | 66.7 | 9 | 44.4 | 6 | 100.0 | 11 | 9 | 2 | 2.97 | 3.62 |
| Valdez-Cordova Census Area (part)..... | 32 | 21 | 66.7 | 9 | 44.4 | 6 | 100.0 | 11 | 9 | 2 | 2.97 | 3.62 |

Table 20.

Households and Families With American Indian and Alaska Native Householder (One Race): 2010—Con.

[For information on confidentiality protection, nonsampling error, and definitions, see Selected Appendixes at <www.census.gov/prod/cen2010/cph-1-a.pdf>]

| American Indian Area/Alaska Native Area Borough and Census Area | Households with American Indian and Alaska Native householder (one race) | Family households | | | | | | Nonfamily households | | | Average size | |
|--|---|-------------------|--|---------------------|--|---|--|----------------------|--------------------------|----------------------|-----------------|----------|
| | | Total | | Husband-wife family | | Female householder, no husband present | | Total | Householder living alone | | House- holds | Families |
| | | Number | Percent with own children under 18 years | Number | Percent with own children under 18 years | Number | Percent with own children under 18 years | | Total | 65 years and over | | |
| ALASKA NATIVE VILLAGE STATISTICAL AREA—Con. | | | | | | | | | | | | |
| Hamilton ANVSA, AK..... | 0 | 0 | (X) | 0 | (X) | 0 | (X) | 0 | 0 | 0 | 0.00 | 0.00 |
| Wade Hampton Census Area (part)..... | 0 | 0 | (X) | 0 | (X) | 0 | (X) | 0 | 0 | 0 | 0.00 | 0.00 |
| Healy Lake ANVSA, AK..... | 6 | 3 | 0.0 | 1 | 0.0 | 1 | 0.0 | 3 | 2 | 0 | 2.00 | 2.67 |
| Southeast Fairbanks Census Area (part)..... | 6 | 3 | 0.0 | 1 | 0.0 | 1 | 0.0 | 3 | 2 | 0 | 2.00 | 2.67 |
| Holy Cross ANVSA, AK..... | 55 | 34 | 61.8 | 13 | 53.8 | 14 | 57.1 | 21 | 17 | 4 | 2.84 | 3.50 |
| Yukon-Koyukuk Census Area (part)..... | 55 | 34 | 61.8 | 13 | 53.8 | 14 | 57.1 | 21 | 17 | 4 | 2.84 | 3.50 |
| Hoonah ANVSA, AK..... | 159 | 103 | 26.2 | 62 | 17.7 | 29 | 44.8 | 56 | 42 | 14 | 2.54 | 3.08 |
| Hoonah-Angoon Census Area (part)..... | 159 | 103 | 26.2 | 62 | 17.7 | 29 | 44.8 | 56 | 42 | 14 | 2.54 | 3.08 |
| Hooper Bay ANVSA, AK..... | 235 | 197 | 66.5 | 72 | 70.8 | 81 | 61.7 | 38 | 35 | 8 | 4.40 | 4.83 |
| Wade Hampton Census Area (part)..... | 235 | 197 | 66.5 | 72 | 70.8 | 81 | 61.7 | 38 | 35 | 8 | 4.40 | 4.83 |
| Hughes ANVSA, AK..... | 30 | 16 | 43.8 | 9 | 22.2 | 4 | 50.0 | 14 | 11 | 3 | 2.50 | 3.19 |
| Yukon-Koyukuk Census Area (part)..... | 30 | 16 | 43.8 | 9 | 22.2 | 4 | 50.0 | 14 | 11 | 3 | 2.50 | 3.19 |
| Huslia ANVSA, AK..... | 84 | 59 | 59.3 | 23 | 56.5 | 22 | 68.2 | 25 | 21 | 6 | 3.06 | 3.58 |
| Yukon-Koyukuk Census Area (part)..... | 84 | 59 | 59.3 | 23 | 56.5 | 22 | 68.2 | 25 | 21 | 6 | 3.06 | 3.58 |
| Hydaburg ANVSA, AK..... | 98 | 66 | 47.0 | 31 | 25.8 | 22 | 63.6 | 32 | 25 | 15 | 2.90 | 3.32 |
| Prince of Wales-Hyder Census Area (part)..... | 98 | 66 | 47.0 | 31 | 25.8 | 22 | 63.6 | 32 | 25 | 15 | 2.90 | 3.32 |
| Igiugig ANVSA, AK..... | 11 | 6 | 66.7 | 4 | 75.0 | 2 | 50.0 | 5 | 3 | 1 | 3.09 | 4.17 |
| Lake and Peninsula Borough (part)..... | 11 | 6 | 66.7 | 4 | 75.0 | 2 | 50.0 | 5 | 3 | 1 | 3.09 | 4.17 |
| Iliamna ANVSA, AK..... | 18 | 14 | 57.1 | 10 | 50.0 | 3 | 66.7 | 4 | 2 | 0 | 3.17 | 3.43 |
| Lake and Peninsula Borough (part)..... | 18 | 14 | 57.1 | 10 | 50.0 | 3 | 66.7 | 4 | 2 | 0 | 3.17 | 3.43 |
| Inalik ANVSA, AK..... | 34 | 20 | 55.0 | 5 | 60.0 | 6 | 66.7 | 14 | 14 | 3 | 3.12 | 3.90 |
| Nome Census Area (part)..... | 34 | 20 | 55.0 | 5 | 60.0 | 6 | 66.7 | 14 | 14 | 3 | 3.12 | 3.90 |
| Ivanof Bay ANVSA, AK..... | 2 | 2 | 0.0 | 2 | 0.0 | 0 | (X) | 0 | 0 | 0 | 3.50 | 3.50 |
| Lake and Peninsula Borough (part)..... | 2 | 2 | 0.0 | 2 | 0.0 | 0 | (X) | 0 | 0 | 0 | 3.50 | 3.50 |
| Kake ANVSA, AK..... | 148 | 105 | 32.4 | 65 | 24.6 | 26 | 53.8 | 43 | 32 | 10 | 2.61 | 3.07 |
| Petersburg Census Area (part)..... | 148 | 105 | 32.4 | 65 | 24.6 | 26 | 53.8 | 43 | 32 | 10 | 2.61 | 3.07 |
| Kaktovik ANVSA, AK..... | 59 | 45 | 48.9 | 22 | 59.1 | 13 | 30.8 | 14 | 13 | 3 | 3.46 | 4.00 |
| North Slope Borough (part)..... | 59 | 45 | 48.9 | 22 | 59.1 | 13 | 30.8 | 14 | 13 | 3 | 3.46 | 4.00 |
| Kalskag ANVSA, AK..... | 45 | 35 | 60.0 | 17 | 64.7 | 13 | 61.5 | 10 | 10 | 3 | 3.69 | 4.31 |
| Bethel Census Area (part)..... | 45 | 35 | 60.0 | 17 | 64.7 | 13 | 61.5 | 10 | 10 | 3 | 3.69 | 4.31 |
| Kaltag ANVSA, AK..... | 64 | 39 | 48.7 | 19 | 47.4 | 13 | 46.2 | 25 | 24 | 7 | 2.70 | 3.54 |
| Yukon-Koyukuk Census Area (part)..... | 64 | 39 | 48.7 | 19 | 47.4 | 13 | 46.2 | 25 | 24 | 7 | 2.70 | 3.54 |
| Karluk ANVSA, AK..... | 11 | 9 | 44.4 | 2 | 50.0 | 6 | 50.0 | 2 | 1 | 0 | 3.18 | 3.44 |
| Kodiak Island Borough (part)..... | 11 | 9 | 44.4 | 2 | 50.0 | 6 | 50.0 | 2 | 1 | 0 | 3.18 | 3.44 |
| Kasaan ANVSA, AK..... | 6 | 5 | 20.0 | 2 | 0.0 | 1 | 0.0 | 1 | 1 | 0 | 2.33 | 2.20 |
| Prince of Wales-Hyder Census Area (part)..... | 6 | 5 | 20.0 | 2 | 0.0 | 1 | 0.0 | 1 | 1 | 0 | 2.33 | 2.20 |
| Kasigluk ANVSA, AK..... | 101 | 93 | 64.5 | 64 | 67.2 | 18 | 55.6 | 8 | 7 | 1 | 5.41 | 5.63 |
| Bethel Census Area (part)..... | 101 | 93 | 64.5 | 64 | 67.2 | 18 | 55.6 | 8 | 7 | 1 | 5.41 | 5.63 |
| Kenaitze ANVSA, AK..... | 624 | 404 | 48.3 | 257 | 44.0 | 97 | 53.6 | 220 | 171 | 40 | 2.64 | 3.23 |
| Kenai Peninsula Borough (part)..... | 624 | 404 | 48.3 | 257 | 44.0 | 97 | 53.6 | 220 | 171 | 40 | 2.64 | 3.23 |
| Ketchikan ANVSA, AK..... | 585 | 377 | 50.7 | 183 | 41.5 | 134 | 58.2 | 208 | 157 | 43 | 2.67 | 3.18 |
| Ketchikan Gateway Borough (part)..... | 585 | 377 | 50.7 | 183 | 41.5 | 134 | 58.2 | 208 | 157 | 43 | 2.67 | 3.18 |
| Kiana ANVSA, AK..... | 82 | 67 | 50.7 | 30 | 53.3 | 19 | 52.6 | 15 | 11 | 3 | 3.80 | 4.15 |
| Northwest Arctic Borough (part)..... | 82 | 67 | 50.7 | 30 | 53.3 | 19 | 52.6 | 15 | 11 | 3 | 3.80 | 4.15 |
| King Cove ANVSA, AK..... | 119 | 89 | 59.6 | 50 | 56.0 | 27 | 63.0 | 30 | 25 | 10 | 2.98 | 3.34 |
| Aleutians East Borough (part)..... | 119 | 89 | 59.6 | 50 | 56.0 | 27 | 63.0 | 30 | 25 | 10 | 2.98 | 3.34 |
| King Salmon ANVSA, AK..... | 29 | 18 | 44.4 | 8 | 25.0 | 7 | 57.1 | 11 | 8 | 3 | 2.66 | 3.39 |
| Bristol Bay Borough (part)..... | 29 | 18 | 44.4 | 8 | 25.0 | 7 | 57.1 | 11 | 8 | 3 | 2.66 | 3.39 |
| Kipnuk ANVSA, AK..... | 144 | 119 | 65.5 | 81 | 71.6 | 26 | 50.0 | 25 | 23 | 5 | 4.32 | 4.94 |
| Bethel Census Area (part)..... | 144 | 119 | 65.5 | 81 | 71.6 | 26 | 50.0 | 25 | 23 | 5 | 4.32 | 4.94 |
| Kivalina ANVSA, AK..... | 78 | 68 | 60.3 | 37 | 70.3 | 20 | 50.0 | 10 | 9 | 2 | 4.62 | 4.97 |
| Northwest Arctic Borough (part)..... | 78 | 68 | 60.3 | 37 | 70.3 | 20 | 50.0 | 10 | 9 | 2 | 4.62 | 4.97 |

Table 20.

Households and Families With American Indian and Alaska Native Householder (One Race): 2010—Con.

[For information on confidentiality protection, nonsampling error, and definitions, see Selected Appendixes at <www.census.gov/prod/cen2010/cph-1-a.pdf>]

| American Indian Area/Alaska Native Area Borough and Census Area | Households with American Indian and Alaska Native householder (one race) | Family households | | | | | | Nonfamily households | | | Average size | |
|---|--|-------------------|--|---------------------|--|--|--|----------------------|--------------------------|-------------------|--------------|----------|
| | | Total | | Husband-wife family | | Female householder, no husband present | | Total | Householder living alone | | Households | Families |
| | | Number | Percent with own children under 18 years | Number | Percent with own children under 18 years | Number | Percent with own children under 18 years | | Total | 65 years and over | | |
| ALASKA NATIVE VILLAGE STATISTICAL AREA—Con. | | | | | | | | | | | | |
| Klawock ANVSA, AK..... | 122 | 86 | 38.4 | 48 | 29.2 | 18 | 33.3 | 36 | 25 | 12 | 2.79 | 3.15 |
| Prince of Wales-Hyder Census Area (part)..... | 122 | 86 | 38.4 | 48 | 29.2 | 18 | 33.3 | 36 | 25 | 12 | 2.79 | 3.15 |
| Knik ANVSA, AK..... | 952 | 638 | 56.9 | 425 | 52.2 | 144 | 70.1 | 314 | 216 | 43 | 2.99 | 3.50 |
| Matanuska-Susitna Borough (part)..... | 952 | 638 | 56.9 | 425 | 52.2 | 144 | 70.1 | 314 | 216 | 43 | 2.99 | 3.50 |
| Kobuk ANVSA, AK..... | 29 | 24 | 70.8 | 9 | 77.8 | 10 | 70.0 | 5 | 2 | 0 | 4.72 | 5.04 |
| Northwest Arctic Borough (part)..... | 29 | 24 | 70.8 | 9 | 77.8 | 10 | 70.0 | 5 | 2 | 0 | 4.72 | 5.04 |
| Kodiak ANVSA, AK..... | 0 | 0 | (X) | 0 | (X) | 0 | (X) | 0 | 0 | 0 | 0.00 | 0.00 |
| Kodiak Island Borough (part)..... | 0 | 0 | (X) | 0 | (X) | 0 | (X) | 0 | 0 | 0 | 0.00 | 0.00 |
| Kokhanok ANVSA, AK..... | 39 | 32 | 34.4 | 12 | 41.7 | 11 | 18.2 | 7 | 6 | 2 | 3.28 | 3.63 |
| Lake and Peninsula Borough (part)..... | 39 | 32 | 34.4 | 12 | 41.7 | 11 | 18.2 | 7 | 6 | 2 | 3.28 | 3.63 |
| Kongiganak ANVSA, AK..... | 87 | 79 | 63.3 | 47 | 68.1 | 15 | 60.0 | 8 | 8 | 1 | 4.80 | 4.99 |
| Bethel Census Area (part)..... | 87 | 79 | 63.3 | 47 | 68.1 | 15 | 60.0 | 8 | 8 | 1 | 4.80 | 4.99 |
| Kotlik ANVSA, AK..... | 120 | 107 | 67.3 | 60 | 63.3 | 21 | 57.1 | 13 | 11 | 2 | 4.68 | 4.79 |
| Wade Hampton Census Area (part)..... | 120 | 107 | 67.3 | 60 | 63.3 | 21 | 57.1 | 13 | 11 | 2 | 4.68 | 4.79 |
| Kotzebue ANVSA, AK..... | 600 | 452 | 60.2 | 216 | 60.2 | 154 | 62.3 | 148 | 126 | 52 | 3.64 | 4.19 |
| Northwest Arctic Borough (part)..... | 600 | 452 | 60.2 | 216 | 60.2 | 154 | 62.3 | 148 | 126 | 52 | 3.64 | 4.19 |
| Koyuk ANVSA, AK..... | 76 | 58 | 72.4 | 23 | 69.6 | 20 | 70.0 | 18 | 17 | 3 | 3.86 | 4.40 |
| Nome Census Area (part)..... | 76 | 58 | 72.4 | 23 | 69.6 | 20 | 70.0 | 18 | 17 | 3 | 3.86 | 4.40 |
| Koyukuk ANVSA, AK..... | 41 | 24 | 58.3 | 9 | 44.4 | 12 | 66.7 | 17 | 16 | 3 | 2.32 | 2.92 |
| Yukon-Koyukuk Census Area (part)..... | 41 | 24 | 58.3 | 9 | 44.4 | 12 | 66.7 | 17 | 16 | 3 | 2.32 | 2.92 |
| Kwethluk ANVSA, AK..... | 156 | 131 | 59.5 | 70 | 77.1 | 42 | 40.5 | 25 | 21 | 7 | 4.38 | 4.85 |
| Bethel Census Area (part)..... | 156 | 131 | 59.5 | 70 | 77.1 | 42 | 40.5 | 25 | 21 | 7 | 4.38 | 4.85 |
| Kwigillingok ANVSA, AK..... | 75 | 66 | 53.0 | 48 | 64.6 | 7 | 28.6 | 9 | 7 | 0 | 4.05 | 4.35 |
| Bethel Census Area (part)..... | 75 | 66 | 53.0 | 48 | 64.6 | 7 | 28.6 | 9 | 7 | 0 | 4.05 | 4.35 |
| Kwinhagak ANVSA, AK..... | 157 | 133 | 60.9 | 68 | 72.1 | 41 | 51.2 | 24 | 21 | 3 | 4.15 | 4.55 |
| Bethel Census Area (part)..... | 157 | 133 | 60.9 | 68 | 72.1 | 41 | 51.2 | 24 | 21 | 3 | 4.15 | 4.55 |
| Lake Minchumina ANVSA, AK..... | 2 | 1 | 100.0 | 0 | (X) | 1 | 100.0 | 1 | 1 | 1 | 2.50 | 3.00 |
| Yukon-Koyukuk Census Area (part)..... | 2 | 1 | 100.0 | 0 | (X) | 1 | 100.0 | 1 | 1 | 1 | 2.50 | 3.00 |
| Larsen Bay ANVSA, AK..... | 28 | 21 | 33.3 | 9 | 11.1 | 9 | 44.4 | 7 | 6 | 1 | 2.68 | 2.90 |
| Kodiak Island Borough (part)..... | 28 | 21 | 33.3 | 9 | 11.1 | 9 | 44.4 | 7 | 6 | 1 | 2.68 | 2.90 |
| Lesnoi ANVSA, AK..... | 0 | 0 | (X) | 0 | (X) | 0 | (X) | 0 | 0 | 0 | 0.00 | 0.00 |
| Kodiak Island Borough (part)..... | 0 | 0 | (X) | 0 | (X) | 0 | (X) | 0 | 0 | 0 | 0.00 | 0.00 |
| Levelock ANVSA, AK..... | 23 | 13 | 61.5 | 6 | 50.0 | 4 | 75.0 | 10 | 10 | 1 | 2.65 | 3.38 |
| Lake and Peninsula Borough (part)..... | 23 | 13 | 61.5 | 6 | 50.0 | 4 | 75.0 | 10 | 10 | 1 | 2.65 | 3.38 |
| Lime Village ANVSA, AK..... | 11 | 7 | 42.9 | 3 | 0.0 | 3 | 66.7 | 4 | 3 | 0 | 2.64 | 2.86 |
| Bethel Census Area (part)..... | 11 | 7 | 42.9 | 3 | 0.0 | 3 | 66.7 | 4 | 3 | 0 | 2.64 | 2.86 |
| Lower Kalskag ANVSA, AK..... | 72 | 53 | 56.6 | 25 | 68.0 | 20 | 60.0 | 19 | 16 | 5 | 3.82 | 4.60 |
| Bethel Census Area (part)..... | 72 | 53 | 56.6 | 25 | 68.0 | 20 | 60.0 | 19 | 16 | 5 | 3.82 | 4.60 |
| McGrath ANVSA, AK..... | 53 | 35 | 42.9 | 21 | 38.1 | 11 | 54.5 | 18 | 12 | 2 | 2.53 | 2.94 |
| Yukon-Koyukuk Census Area (part)..... | 53 | 35 | 42.9 | 21 | 38.1 | 11 | 54.5 | 18 | 12 | 2 | 2.53 | 2.94 |
| Manley Hot Springs ANVSA, AK..... | 7 | 3 | 33.3 | 2 | 50.0 | 1 | 0.0 | 4 | 4 | 2 | 1.86 | 3.00 |
| Yukon-Koyukuk Census Area (part)..... | 7 | 3 | 33.3 | 2 | 50.0 | 1 | 0.0 | 4 | 4 | 2 | 1.86 | 3.00 |
| Manokotak ANVSA, AK..... | 111 | 86 | 54.7 | 56 | 57.1 | 21 | 52.4 | 25 | 23 | 5 | 3.81 | 4.45 |
| Dillingham Census Area (part)..... | 111 | 86 | 54.7 | 56 | 57.1 | 21 | 52.4 | 25 | 23 | 5 | 3.81 | 4.45 |
| Marshall ANVSA, AK..... | 92 | 77 | 70.1 | 51 | 68.6 | 11 | 63.6 | 15 | 12 | 5 | 4.16 | 4.49 |
| Wade Hampton Census Area (part)..... | 92 | 77 | 70.1 | 51 | 68.6 | 11 | 63.6 | 15 | 12 | 5 | 4.16 | 4.49 |
| Mary's Igloo ANVSA, AK..... | 0 | 0 | (X) | 0 | (X) | 0 | (X) | 0 | 0 | 0 | 0.00 | 0.00 |
| Nome Census Area (part)..... | 0 | 0 | (X) | 0 | (X) | 0 | (X) | 0 | 0 | 0 | 0.00 | 0.00 |
| Mekoryuk ANVSA, AK..... | 66 | 38 | 34.2 | 26 | 30.8 | 6 | 50.0 | 28 | 25 | 6 | 2.77 | 3.89 |
| Bethel Census Area (part)..... | 66 | 38 | 34.2 | 26 | 30.8 | 6 | 50.0 | 28 | 25 | 6 | 2.77 | 3.89 |
| Mentasta Lake ANVSA, AK..... | 30 | 23 | 56.5 | 8 | 50.0 | 10 | 60.0 | 7 | 6 | 2 | 2.83 | 3.09 |
| Valdez-Cordova Census Area (part)..... | 30 | 23 | 56.5 | 8 | 50.0 | 10 | 60.0 | 7 | 6 | 2 | 2.83 | 3.09 |

Table 20.

Households and Families With American Indian and Alaska Native Householder (One Race): 2010—Con.

[For information on confidentiality protection, nonsampling error, and definitions, see Selected Appendixes at <www.census.gov/prod/cen2010/cph-1-a.pdf>]

| American Indian Area/Alaska Native Area Borough and Census Area | Households with American Indian and Alaska Native householder (one race) | Family households | | | | | | Nonfamily households | | | Average size | |
|--|---|-------------------|--|---------------------|--|---|--|----------------------|--------------------------|----------------------|-----------------|----------|
| | | Total | | Husband-wife family | | Female householder, no husband present | | Total | Householder living alone | | House- holds | Families |
| | | Number | Percent with own children under 18 years | Number | Percent with own children under 18 years | Number | Percent with own children under 18 years | | Total | 65 years and over | | |
| ALASKA NATIVE VILLAGE STATISTICAL AREA—Con. | | | | | | | | | | | | |
| Minto ANVSA, AK..... | 57 | 39 | 41.0 | 13 | 61.5 | 18 | 38.9 | 18 | 13 | 4 | 3.33 | 4.03 |
| Yukon-Koyukuk Census Area (part)..... | 57 | 39 | 41.0 | 13 | 61.5 | 18 | 38.9 | 18 | 13 | 4 | 3.33 | 4.03 |
| Mountain Village ANVSA, AK..... | 157 | 138 | 60.1 | 67 | 71.6 | 44 | 52.3 | 19 | 16 | 3 | 4.80 | 5.10 |
| Wade Hampton Census Area (part)..... | 157 | 138 | 60.1 | 67 | 71.6 | 44 | 52.3 | 19 | 16 | 3 | 4.80 | 5.10 |
| Naknek ANVSA, AK..... | 73 | 43 | 41.9 | 31 | 35.5 | 6 | 66.7 | 30 | 22 | 8 | 2.36 | 2.91 |
| Bristol Bay Borough (part)..... | 73 | 43 | 41.9 | 31 | 35.5 | 6 | 66.7 | 30 | 22 | 8 | 2.36 | 2.91 |
| Nanwalek ANVSA, AK..... | 39 | 35 | 80.0 | 23 | 87.0 | 9 | 77.8 | 4 | 1 | 0 | 5.05 | 5.03 |
| Kenai Peninsula Borough (part)..... | 39 | 35 | 80.0 | 23 | 87.0 | 9 | 77.8 | 4 | 1 | 0 | 5.05 | 5.03 |
| Napaimute ANVSA, AK..... | 0 | 0 | (X) | 0 | (X) | 0 | (X) | 0 | 0 | 0 | 0.00 | 0.00 |
| Bethel Census Area (part)..... | 0 | 0 | (X) | 0 | (X) | 0 | (X) | 0 | 0 | 0 | 0.00 | 0.00 |
| Napakiak ANVSA, AK..... | 91 | 70 | 51.4 | 36 | 55.6 | 20 | 55.0 | 21 | 19 | 1 | 3.78 | 4.31 |
| Bethel Census Area (part)..... | 91 | 70 | 51.4 | 36 | 55.6 | 20 | 55.0 | 21 | 19 | 1 | 3.78 | 4.31 |
| Napaskiak ANVSA, AK..... | 87 | 83 | 61.4 | 54 | 66.7 | 15 | 40.0 | 4 | 4 | 1 | 4.48 | 4.53 |
| Bethel Census Area (part)..... | 87 | 83 | 61.4 | 54 | 66.7 | 15 | 40.0 | 4 | 4 | 1 | 4.48 | 4.53 |
| Nelson Lagoon ANVSA, AK..... | 16 | 11 | 36.4 | 9 | 33.3 | 1 | 0.0 | 5 | 4 | 1 | 2.25 | 2.64 |
| Aleutians East Borough (part)..... | 16 | 11 | 36.4 | 9 | 33.3 | 1 | 0.0 | 5 | 4 | 1 | 2.25 | 2.64 |
| Nenana ANVSA, AK..... | 65 | 29 | 31.0 | 16 | 31.3 | 6 | 33.3 | 36 | 30 | 9 | 2.05 | 2.93 |
| Yukon-Koyukuk Census Area (part)..... | 65 | 29 | 31.0 | 16 | 31.3 | 6 | 33.3 | 36 | 30 | 9 | 2.05 | 2.93 |
| Newhalen ANVSA, AK..... | 39 | 36 | 58.3 | 17 | 64.7 | 11 | 63.6 | 3 | 2 | 0 | 4.08 | 4.17 |
| Lake and Peninsula Borough (part)..... | 39 | 36 | 58.3 | 17 | 64.7 | 11 | 63.6 | 3 | 2 | 0 | 4.08 | 4.17 |
| New Koliganek ANVSA, AK..... | 51 | 41 | 65.9 | 26 | 65.4 | 10 | 70.0 | 10 | 10 | 2 | 3.82 | 4.39 |
| Dillingham Census Area (part)..... | 51 | 41 | 65.9 | 26 | 65.4 | 10 | 70.0 | 10 | 10 | 2 | 3.82 | 4.39 |
| New Stuyahok ANVSA, AK..... | 105 | 88 | 59.1 | 54 | 66.7 | 21 | 57.1 | 17 | 16 | 4 | 4.67 | 5.14 |
| Dillingham Census Area (part)..... | 105 | 88 | 59.1 | 54 | 66.7 | 21 | 57.1 | 17 | 16 | 4 | 4.67 | 5.14 |
| Newtok ANVSA, AK..... | 65 | 55 | 85.5 | 36 | 88.9 | 8 | 75.0 | 10 | 10 | 1 | 5.29 | 6.04 |
| Bethel Census Area (part)..... | 65 | 55 | 85.5 | 36 | 88.9 | 8 | 75.0 | 10 | 10 | 1 | 5.29 | 6.04 |
| Nightmute ANVSA, AK..... | 51 | 48 | 64.6 | 31 | 64.5 | 11 | 72.7 | 3 | 2 | 0 | 5.00 | 5.06 |
| Bethel Census Area (part)..... | 51 | 48 | 64.6 | 31 | 64.5 | 11 | 72.7 | 3 | 2 | 0 | 5.00 | 5.06 |
| Nikolai ANVSA, AK..... | 32 | 17 | 35.3 | 12 | 25.0 | 1 | 100.0 | 15 | 13 | 0 | 2.41 | 3.29 |
| Yukon-Koyukuk Census Area (part)..... | 32 | 17 | 35.3 | 12 | 25.0 | 1 | 100.0 | 15 | 13 | 0 | 2.41 | 3.29 |
| Nikolski ANVSA, AK..... | 13 | 3 | 0.0 | 3 | 0.0 | 0 | (X) | 10 | 9 | 5 | 1.38 | 2.33 |
| Aleutians West Census Area (part)..... | 13 | 3 | 0.0 | 3 | 0.0 | 0 | (X) | 10 | 9 | 5 | 1.38 | 2.33 |
| Ninilchik ANVSA, AK..... | 235 | 132 | 47.7 | 90 | 41.1 | 25 | 64.0 | 103 | 83 | 20 | 2.31 | 2.99 |
| Kenai Peninsula Borough (part)..... | 235 | 132 | 47.7 | 90 | 41.1 | 25 | 64.0 | 103 | 83 | 20 | 2.31 | 2.99 |
| Noatak ANVSA, AK..... | 101 | 90 | 70.0 | 51 | 74.5 | 24 | 54.2 | 11 | 9 | 2 | 4.80 | 4.94 |
| Northwest Arctic Borough (part)..... | 101 | 90 | 70.0 | 51 | 74.5 | 24 | 54.2 | 11 | 9 | 2 | 4.80 | 4.94 |
| Nome ANVSA, AK..... | 531 | 368 | 61.4 | 189 | 58.2 | 119 | 64.7 | 163 | 123 | 31 | 3.22 | 3.79 |
| Nome Census Area (part)..... | 531 | 368 | 61.4 | 189 | 58.2 | 119 | 64.7 | 163 | 123 | 31 | 3.22 | 3.79 |
| Nondalton ANVSA, AK..... | 37 | 27 | 51.9 | 11 | 36.4 | 8 | 87.5 | 10 | 6 | 1 | 2.86 | 3.15 |
| Lake and Peninsula Borough (part)..... | 37 | 27 | 51.9 | 11 | 36.4 | 8 | 87.5 | 10 | 6 | 1 | 2.86 | 3.15 |
| Noorvik ANVSA, AK..... | 135 | 106 | 62.3 | 50 | 78.0 | 27 | 55.6 | 29 | 22 | 7 | 4.53 | 5.08 |
| Northwest Arctic Borough (part)..... | 135 | 106 | 62.3 | 50 | 78.0 | 27 | 55.6 | 29 | 22 | 7 | 4.53 | 5.08 |
| Northway ANVSA, AK..... | 63 | 40 | 40.0 | 13 | 38.5 | 18 | 44.4 | 23 | 22 | 7 | 2.95 | 3.70 |
| Southeast Fairbanks Census Area (part)..... | 63 | 40 | 40.0 | 13 | 38.5 | 18 | 44.4 | 23 | 22 | 7 | 2.95 | 3.70 |
| Nuiqsut ANVSA, AK..... | 93 | 75 | 50.7 | 34 | 50.0 | 28 | 50.0 | 18 | 15 | 2 | 3.83 | 4.08 |
| North Slope Borough (part)..... | 93 | 75 | 50.7 | 34 | 50.0 | 28 | 50.0 | 18 | 15 | 2 | 3.83 | 4.08 |
| Nulato ANVSA, AK..... | 82 | 58 | 43.1 | 28 | 39.3 | 18 | 44.4 | 24 | 21 | 3 | 3.02 | 3.59 |
| Yukon-Koyukuk Census Area (part)..... | 82 | 58 | 43.1 | 28 | 39.3 | 18 | 44.4 | 24 | 21 | 3 | 3.02 | 3.59 |
| Nunam Iqua ANVSA, AK..... | 35 | 33 | 75.8 | 16 | 81.3 | 9 | 66.7 | 2 | 2 | 0 | 4.86 | 4.82 |
| Wade Hampton Census Area (part)..... | 35 | 33 | 75.8 | 16 | 81.3 | 9 | 66.7 | 2 | 2 | 0 | 4.86 | 4.82 |
| Nunapitchuk ANVSA, AK..... | 113 | 95 | 70.5 | 69 | 75.4 | 15 | 60.0 | 18 | 17 | 6 | 4.23 | 4.73 |
| Bethel Census Area (part)..... | 113 | 95 | 70.5 | 69 | 75.4 | 15 | 60.0 | 18 | 17 | 6 | 4.23 | 4.73 |

Table 20.

Households and Families With American Indian and Alaska Native Householder (One Race): 2010—Con.

[For information on confidentiality protection, nonsampling error, and definitions, see Selected Appendixes at <www.census.gov/prod/cen2010/cph-1-a.pdf>]

| American Indian Area/Alaska Native Area Borough and Census Area | Households with American Indian and Alaska Native householder (one race) | Family households | | | | | | Nonfamily households | | | Average size | |
|---|--|-------------------|--|---------------------|--|--|--|----------------------|--------------------------|-------------------|--------------|----------|
| | | Total | | Husband-wife family | | Female householder, no husband present | | Total | Householder living alone | | Households | Families |
| | | Number | Percent with own children under 18 years | Number | Percent with own children under 18 years | Number | Percent with own children under 18 years | | Total | 65 years and over | | |
| ALASKA NATIVE VILLAGE STATISTICAL AREA—Con. | | | | | | | | | | | | |
| Ohogamiut ANVSA, AK..... | 0 | 0 | (X) | 0 | (X) | 0 | (X) | 0 | 0 | 0 | 0.00 | 0.00 |
| Wade Hampton Census Area (part)..... | 0 | 0 | (X) | 0 | (X) | 0 | (X) | 0 | 0 | 0 | 0.00 | 0.00 |
| Old Harbor ANVSA, AK..... | 72 | 43 | 48.8 | 19 | 42.1 | 8 | 75.0 | 29 | 24 | 9 | 2.65 | 3.47 |
| Kodiak Island Borough (part)..... | 72 | 43 | 48.8 | 19 | 42.1 | 8 | 75.0 | 29 | 24 | 9 | 2.65 | 3.47 |
| Oscarville ANVSA, AK..... | 13 | 13 | 61.5 | 7 | 71.4 | 3 | 100.0 | 0 | 0 | 0 | 4.85 | 4.54 |
| Bethel Census Area (part)..... | 13 | 13 | 61.5 | 7 | 71.4 | 3 | 100.0 | 0 | 0 | 0 | 4.85 | 4.54 |
| Ouzinkie ANVSA, AK..... | 45 | 38 | 42.1 | 21 | 42.9 | 10 | 40.0 | 7 | 7 | 2 | 2.91 | 3.16 |
| Kodiak Island Borough (part)..... | 45 | 38 | 42.1 | 21 | 42.9 | 10 | 40.0 | 7 | 7 | 2 | 2.91 | 3.16 |
| Paimiut ANVSA, AK..... | 0 | 0 | (X) | 0 | (X) | 0 | (X) | 0 | 0 | 0 | 0.00 | 0.00 |
| Wade Hampton Census Area (part)..... | 0 | 0 | (X) | 0 | (X) | 0 | (X) | 0 | 0 | 0 | 0.00 | 0.00 |
| Pedro Bay ANVSA, AK..... | 14 | 7 | 57.1 | 4 | 25.0 | 2 | 100.0 | 7 | 6 | 3 | 2.14 | 3.00 |
| Lake and Peninsula Borough (part)..... | 14 | 7 | 57.1 | 4 | 25.0 | 2 | 100.0 | 7 | 6 | 3 | 2.14 | 3.00 |
| Perryville ANVSA, AK..... | 35 | 28 | 53.6 | 11 | 36.4 | 10 | 80.0 | 7 | 5 | 1 | 3.14 | 3.07 |
| Lake and Peninsula Borough (part)..... | 35 | 28 | 53.6 | 11 | 36.4 | 10 | 80.0 | 7 | 5 | 1 | 3.14 | 3.07 |
| Petersburg ANVSA, AK..... | 72 | 47 | 55.3 | 28 | 53.6 | 14 | 78.6 | 25 | 17 | 6 | 2.49 | 3.02 |
| Petersburg Census Area (part)..... | 72 | 47 | 55.3 | 28 | 53.6 | 14 | 78.6 | 25 | 17 | 6 | 2.49 | 3.02 |
| Pilot Point ANVSA, AK..... | 17 | 12 | 41.7 | 6 | 33.3 | 4 | 75.0 | 5 | 4 | 1 | 2.53 | 3.08 |
| Lake and Peninsula Borough (part)..... | 17 | 12 | 41.7 | 6 | 33.3 | 4 | 75.0 | 5 | 4 | 1 | 2.53 | 3.08 |
| Pilot Station ANVSA, AK..... | 117 | 102 | 70.6 | 56 | 73.2 | 28 | 60.7 | 15 | 14 | 4 | 4.78 | 5.02 |
| Wade Hampton Census Area (part)..... | 117 | 102 | 70.6 | 56 | 73.2 | 28 | 60.7 | 15 | 14 | 4 | 4.78 | 5.02 |
| Pitkas Point ANVSA, AK..... | 28 | 23 | 60.9 | 11 | 81.8 | 10 | 50.0 | 5 | 4 | 1 | 3.61 | 4.00 |
| Wade Hampton Census Area (part)..... | 28 | 23 | 60.9 | 11 | 81.8 | 10 | 50.0 | 5 | 4 | 1 | 3.61 | 4.00 |
| Platinum ANVSA, AK..... | 17 | 12 | 50.0 | 8 | 50.0 | 2 | 50.0 | 5 | 4 | 2 | 3.41 | 4.25 |
| Bethel Census Area (part)..... | 17 | 12 | 50.0 | 8 | 50.0 | 2 | 50.0 | 5 | 4 | 2 | 3.41 | 4.25 |
| Point Hope ANVSA, AK..... | 156 | 138 | 61.6 | 60 | 73.3 | 39 | 61.5 | 18 | 14 | 2 | 3.96 | 4.04 |
| North Slope Borough (part)..... | 156 | 138 | 61.6 | 60 | 73.3 | 39 | 61.5 | 18 | 14 | 2 | 3.96 | 4.04 |
| Point Lay ANVSA, AK..... | 47 | 35 | 65.7 | 8 | 75.0 | 17 | 58.8 | 12 | 11 | 1 | 3.49 | 3.83 |
| North Slope Borough (part)..... | 47 | 35 | 65.7 | 8 | 75.0 | 17 | 58.8 | 12 | 11 | 1 | 3.49 | 3.83 |
| Portage Creek ANVSA, AK..... | 0 | 0 | (X) | 0 | (X) | 0 | (X) | 0 | 0 | 0 | 0.00 | 0.00 |
| Dillingham Census Area (part)..... | 0 | 0 | (X) | 0 | (X) | 0 | (X) | 0 | 0 | 0 | 0.00 | 0.00 |
| Port Alsworth ANVSA, AK..... | 8 | 7 | 28.6 | 5 | 20.0 | 1 | 100.0 | 1 | 1 | 0 | 3.38 | 3.57 |
| Lake and Peninsula Borough (part)..... | 8 | 7 | 28.6 | 5 | 20.0 | 1 | 100.0 | 1 | 1 | 0 | 3.38 | 3.57 |
| Port Graham ANVSA, AK..... | 59 | 37 | 35.1 | 18 | 44.4 | 10 | 30.0 | 22 | 22 | 7 | 2.25 | 2.73 |
| Kenai Peninsula Borough (part)..... | 59 | 37 | 35.1 | 18 | 44.4 | 10 | 30.0 | 22 | 22 | 7 | 2.25 | 2.73 |
| Port Heiden ANVSA, AK..... | 25 | 19 | 47.4 | 12 | 66.7 | 3 | 0.0 | 6 | 6 | 1 | 3.20 | 3.74 |
| Lake and Peninsula Borough (part)..... | 25 | 19 | 47.4 | 12 | 66.7 | 3 | 0.0 | 6 | 6 | 1 | 3.20 | 3.74 |
| Port Lions ANVSA, AK..... | 48 | 34 | 41.2 | 27 | 37.0 | 5 | 60.0 | 14 | 13 | 3 | 2.52 | 3.03 |
| Kodiak Island Borough (part)..... | 48 | 34 | 41.2 | 27 | 37.0 | 5 | 60.0 | 14 | 13 | 3 | 2.52 | 3.03 |
| Rampart ANVSA, AK..... | 10 | 6 | 16.7 | 3 | 0.0 | 3 | 33.3 | 4 | 3 | 1 | 2.40 | 3.17 |
| Yukon-Koyukuk Census Area (part)..... | 10 | 6 | 16.7 | 3 | 0.0 | 3 | 33.3 | 4 | 3 | 1 | 2.40 | 3.17 |
| Red Devil ANVSA, AK..... | 5 | 1 | 0.0 | 1 | 0.0 | 0 | (X) | 4 | 3 | 2 | 1.80 | 4.00 |
| Bethel Census Area (part)..... | 5 | 1 | 0.0 | 1 | 0.0 | 0 | (X) | 4 | 3 | 2 | 1.80 | 4.00 |
| Ruby ANVSA, AK..... | 55 | 32 | 59.4 | 21 | 52.4 | 8 | 75.0 | 23 | 21 | 6 | 2.64 | 3.50 |
| Yukon-Koyukuk Census Area (part)..... | 55 | 32 | 59.4 | 21 | 52.4 | 8 | 75.0 | 23 | 21 | 6 | 2.64 | 3.50 |
| Russian Mission ANVSA, AK..... | 67 | 60 | 78.3 | 36 | 80.6 | 16 | 68.8 | 7 | 7 | 0 | 4.43 | 4.65 |
| Wade Hampton Census Area (part)..... | 67 | 60 | 78.3 | 36 | 80.6 | 16 | 68.8 | 7 | 7 | 0 | 4.43 | 4.65 |
| St. George ANVSA, AK..... | 37 | 21 | 47.6 | 15 | 40.0 | 3 | 33.3 | 16 | 14 | 2 | 2.38 | 3.19 |
| Aleutians West Census Area (part)..... | 37 | 21 | 47.6 | 15 | 40.0 | 3 | 33.3 | 16 | 14 | 2 | 2.38 | 3.19 |
| St. Michael ANVSA, AK..... | 81 | 72 | 62.5 | 33 | 60.6 | 23 | 60.9 | 9 | 6 | 2 | 4.49 | 4.49 |
| Nome Census Area (part)..... | 81 | 72 | 62.5 | 33 | 60.6 | 23 | 60.9 | 9 | 6 | 2 | 4.49 | 4.49 |
| St. Paul ANVSA, AK..... | 136 | 94 | 56.4 | 46 | 56.5 | 34 | 52.9 | 42 | 36 | 8 | 2.85 | 3.32 |
| Aleutians West Census Area (part)..... | 136 | 94 | 56.4 | 46 | 56.5 | 34 | 52.9 | 42 | 36 | 8 | 2.85 | 3.32 |

Table 20.

Households and Families With American Indian and Alaska Native Householder (One Race): 2010—Con.

[For information on confidentiality protection, nonsampling error, and definitions, see Selected Appendixes at <www.census.gov/prod/cen2010/cph-1-a.pdf>]

| American Indian Area/Alaska Native Area Borough and Census Area | Households with American Indian and Alaska Native householder (one race) | Family households | | | | | | Nonfamily households | | | Average size | |
|---|--|-------------------|--|---------------------|--|--|--|----------------------|--------------------------|-------------------|--------------|----------|
| | | Total | | Husband-wife family | | Female householder, no husband present | | Total | Householder living alone | | Households | Families |
| | | Number | Percent with own children under 18 years | Number | Percent with own children under 18 years | Number | Percent with own children under 18 years | | Total | 65 years and over | | |
| ALASKA NATIVE VILLAGE STATISTICAL AREA—Con. | | | | | | | | | | | | |
| Salamatof ANVSA, AK..... | 17 | 6 | 66.7 | 4 | 75.0 | 1 | 100.0 | 11 | 10 | 4 | 2.00 | 3.50 |
| Kenai Peninsula Borough (part)..... | 17 | 6 | 66.7 | 4 | 75.0 | 1 | 100.0 | 11 | 10 | 4 | 2.00 | 3.50 |
| Sand Point ANVSA, AK..... | 148 | 107 | 55.1 | 57 | 45.6 | 27 | 63.0 | 41 | 30 | 6 | 2.58 | 2.85 |
| Aleutians East Borough (part)..... | 148 | 107 | 55.1 | 57 | 45.6 | 27 | 63.0 | 41 | 30 | 6 | 2.58 | 2.85 |
| Savoonga ANVSA, AK..... | 147 | 127 | 55.1 | 60 | 60.0 | 25 | 44.0 | 20 | 19 | 6 | 4.30 | 4.58 |
| Nome Census Area (part)..... | 147 | 127 | 55.1 | 60 | 60.0 | 25 | 44.0 | 20 | 19 | 6 | 4.30 | 4.58 |
| Saxman ANVSA, AK..... | 70 | 53 | 26.4 | 22 | 27.3 | 22 | 18.2 | 17 | 16 | 8 | 3.27 | 3.77 |
| Ketchikan Gateway Borough (part)..... | 70 | 53 | 26.4 | 22 | 27.3 | 22 | 18.2 | 17 | 16 | 8 | 3.27 | 3.77 |
| Scammon Bay ANVSA, AK..... | 94 | 83 | 77.1 | 42 | 90.5 | 23 | 60.9 | 11 | 10 | 1 | 4.89 | 5.18 |
| Wade Hampton Census Area (part)..... | 94 | 83 | 77.1 | 42 | 90.5 | 23 | 60.9 | 11 | 10 | 1 | 4.89 | 5.18 |
| Selawik ANVSA, AK..... | 154 | 125 | 66.4 | 49 | 73.5 | 50 | 62.0 | 29 | 26 | 3 | 4.49 | 4.90 |
| Northwest Arctic Borough (part)..... | 154 | 125 | 66.4 | 49 | 73.5 | 50 | 62.0 | 29 | 26 | 3 | 4.49 | 4.90 |
| Seldovia ANVSA, AK..... | 26 | 12 | 25.0 | 5 | 20.0 | 6 | 16.7 | 14 | 13 | 3 | 1.92 | 2.58 |
| Kenai Peninsula Borough (part)..... | 26 | 12 | 25.0 | 5 | 20.0 | 6 | 16.7 | 14 | 13 | 3 | 1.92 | 2.58 |
| Shageluk ANVSA, AK..... | 34 | 17 | 47.1 | 6 | 50.0 | 7 | 28.6 | 17 | 15 | 1 | 2.24 | 2.94 |
| Yukon-Koyukuk Census Area (part)..... | 34 | 17 | 47.1 | 6 | 50.0 | 7 | 28.6 | 17 | 15 | 1 | 2.24 | 2.94 |
| Shaktotlik ANVSA, AK..... | 59 | 50 | 66.0 | 31 | 77.4 | 12 | 66.7 | 9 | 9 | 1 | 4.10 | 4.48 |
| Nome Census Area (part)..... | 59 | 50 | 66.0 | 31 | 77.4 | 12 | 66.7 | 9 | 9 | 1 | 4.10 | 4.48 |
| Shishmaref ANVSA, AK..... | 130 | 107 | 60.7 | 43 | 58.1 | 43 | 69.8 | 23 | 22 | 5 | 4.16 | 4.56 |
| Nome Census Area (part)..... | 130 | 107 | 60.7 | 43 | 58.1 | 43 | 69.8 | 23 | 22 | 5 | 4.16 | 4.56 |
| Shungnak ANVSA, AK..... | 54 | 43 | 69.8 | 17 | 70.6 | 17 | 58.8 | 11 | 8 | 4 | 4.59 | 4.91 |
| Northwest Arctic Borough (part)..... | 54 | 43 | 69.8 | 17 | 70.6 | 17 | 58.8 | 11 | 8 | 4 | 4.59 | 4.91 |
| Sitka ANVSA, AK..... | 321 | 190 | 41.6 | 91 | 36.3 | 62 | 48.4 | 131 | 113 | 46 | 2.41 | 3.09 |
| Sitka City and Borough (part)..... | 321 | 190 | 41.6 | 91 | 36.3 | 62 | 48.4 | 131 | 113 | 46 | 2.41 | 3.09 |
| Skagway ANVSA, AK..... | 13 | 9 | 0.0 | 6 | 0.0 | 2 | 0.0 | 4 | 3 | 1 | 2.15 | 2.56 |
| Skagway Municipality (part)..... | 13 | 9 | 0.0 | 6 | 0.0 | 2 | 0.0 | 4 | 3 | 1 | 2.15 | 2.56 |
| Sleetmute ANVSA, AK..... | 29 | 15 | 40.0 | 6 | 50.0 | 5 | 20.0 | 14 | 12 | 4 | 2.24 | 3.00 |
| Bethel Census Area (part)..... | 29 | 15 | 40.0 | 6 | 50.0 | 5 | 20.0 | 14 | 12 | 4 | 2.24 | 3.00 |
| Solomon ANVSA, AK..... | 0 | 0 | (X) | 0 | (X) | 0 | (X) | 0 | 0 | 0 | 0.00 | 0.00 |
| Nome Census Area (part)..... | 0 | 0 | (X) | 0 | (X) | 0 | (X) | 0 | 0 | 0 | 0.00 | 0.00 |
| South Naknek ANVSA, AK..... | 29 | 15 | 40.0 | 9 | 44.4 | 3 | 33.3 | 14 | 12 | 3 | 2.21 | 3.00 |
| Bristol Bay Borough (part)..... | 29 | 15 | 40.0 | 9 | 44.4 | 3 | 33.3 | 14 | 12 | 3 | 2.21 | 3.00 |
| Stebbins ANVSA, AK..... | 120 | 100 | 69.0 | 38 | 78.9 | 33 | 60.6 | 20 | 17 | 0 | 4.38 | 4.68 |
| Nome Census Area (part)..... | 120 | 100 | 69.0 | 38 | 78.9 | 33 | 60.6 | 20 | 17 | 0 | 4.38 | 4.68 |
| Stevens Village ANVSA, AK..... | 22 | 13 | 61.5 | 2 | 100.0 | 4 | 50.0 | 9 | 7 | 4 | 3.27 | 3.92 |
| Yukon-Koyukuk Census Area (part)..... | 22 | 13 | 61.5 | 2 | 100.0 | 4 | 50.0 | 9 | 7 | 4 | 3.27 | 3.92 |
| Stony River ANVSA, AK..... | 16 | 7 | 85.7 | 4 | 100.0 | 2 | 50.0 | 9 | 7 | 1 | 2.50 | 3.86 |
| Bethel Census Area (part)..... | 16 | 7 | 85.7 | 4 | 100.0 | 2 | 50.0 | 9 | 7 | 1 | 2.50 | 3.86 |
| Takotna ANVSA, AK..... | 5 | 1 | 0.0 | 0 | (X) | 0 | (X) | 4 | 4 | 1 | 1.20 | 2.00 |
| Yukon-Koyukuk Census Area (part)..... | 5 | 1 | 0.0 | 0 | (X) | 0 | (X) | 4 | 4 | 1 | 1.20 | 2.00 |
| Tanacross ANVSA, AK..... | 45 | 27 | 48.1 | 11 | 36.4 | 12 | 50.0 | 18 | 16 | 3 | 2.42 | 3.04 |
| Southeast Fairbanks Census Area (part)..... | 45 | 27 | 48.1 | 11 | 36.4 | 12 | 50.0 | 18 | 16 | 3 | 2.42 | 3.04 |
| Tanana ANVSA, AK..... | 77 | 48 | 56.3 | 25 | 56.0 | 16 | 68.8 | 29 | 28 | 4 | 2.58 | 3.38 |
| Yukon-Koyukuk Census Area (part)..... | 77 | 48 | 56.3 | 25 | 56.0 | 16 | 68.8 | 29 | 28 | 4 | 2.58 | 3.38 |
| Tatitlek ANVSA, AK..... | 22 | 11 | 81.8 | 3 | 100.0 | 6 | 83.3 | 11 | 11 | 1 | 2.14 | 3.00 |
| Valdez-Cordova Census Area (part)..... | 22 | 11 | 81.8 | 3 | 100.0 | 6 | 83.3 | 11 | 11 | 1 | 2.14 | 3.00 |
| Tazlina ANVSA, AK..... | 33 | 25 | 44.0 | 9 | 22.2 | 13 | 61.5 | 8 | 8 | 3 | 3.06 | 3.60 |
| Valdez-Cordova Census Area (part)..... | 33 | 25 | 44.0 | 9 | 22.2 | 13 | 61.5 | 8 | 8 | 3 | 3.06 | 3.60 |
| Telida ANVSA, AK..... | 1 | 1 | 0.0 | 1 | 0.0 | 0 | (X) | 0 | 0 | 0 | 3.00 | 3.00 |
| Yukon-Koyukuk Census Area (part)..... | 1 | 1 | 0.0 | 1 | 0.0 | 0 | (X) | 0 | 0 | 0 | 3.00 | 3.00 |
| Teller ANVSA, AK..... | 66 | 52 | 65.4 | 12 | 83.3 | 21 | 66.7 | 14 | 12 | 6 | 3.35 | 3.56 |
| Nome Census Area (part)..... | 66 | 52 | 65.4 | 12 | 83.3 | 21 | 66.7 | 14 | 12 | 6 | 3.35 | 3.56 |

Table 20.

Households and Families With American Indian and Alaska Native Householder (One Race): 2010—Con.

[For information on confidentiality protection, nonsampling error, and definitions, see Selected Appendixes at <www.census.gov/prod/cen2010/cph-1-a.pdf>]

| American Indian Area/Alaska Native Area Borough and Census Area | Households with American Indian and Alaska Native householder (one race) | Family households | | | | | | Nonfamily households | | | Average size | |
|--|---|-------------------|--|---------------------|--|---|--|----------------------|--------------------------|----------------------|-----------------|----------|
| | | Total | | Husband-wife family | | Female householder, no husband present | | Total | Householder living alone | | House- holds | Families |
| | | Number | Percent with own children under 18 years | Number | Percent with own children under 18 years | Number | Percent with own children under 18 years | | Total | 65 years and over | | |
| ALASKA NATIVE VILLAGE STATISTICAL AREA—Con. | | | | | | | | | | | | |
| Tetlin ANVSA, AK..... | 41 | 28 | 50.0 | 10 | 20.0 | 10 | 60.0 | 13 | 12 | 3 | 2.95 | 3.43 |
| Southeast Fairbanks Census Area (part)..... | 41 | 28 | 50.0 | 10 | 20.0 | 10 | 60.0 | 13 | 12 | 3 | 2.95 | 3.43 |
| Togiak ANVSA, AK..... | 191 | 156 | 62.8 | 82 | 62.2 | 59 | 66.1 | 35 | 32 | 4 | 3.68 | 4.11 |
| Dillingham Census Area (part)..... | 191 | 156 | 62.8 | 82 | 62.2 | 59 | 66.1 | 35 | 32 | 4 | 3.68 | 4.11 |
| Toksook Bay ANVSA, AK..... | 105 | 92 | 66.3 | 63 | 73.0 | 17 | 47.1 | 13 | 9 | 2 | 4.95 | 5.28 |
| Bethel Census Area (part)..... | 105 | 92 | 66.3 | 63 | 73.0 | 17 | 47.1 | 13 | 9 | 2 | 4.95 | 5.28 |
| Tuluksak ANVSA, AK..... | 82 | 64 | 54.7 | 37 | 70.3 | 11 | 45.5 | 18 | 16 | 1 | 4.30 | 5.00 |
| Bethel Census Area (part)..... | 82 | 64 | 54.7 | 37 | 70.3 | 11 | 45.5 | 18 | 16 | 1 | 4.30 | 5.00 |
| Tuntutuliak ANVSA, AK..... | 82 | 70 | 58.6 | 43 | 60.5 | 16 | 56.3 | 12 | 10 | 1 | 4.49 | 4.91 |
| Bethel Census Area (part)..... | 82 | 70 | 58.6 | 43 | 60.5 | 16 | 56.3 | 12 | 10 | 1 | 4.49 | 4.91 |
| Tununak ANVSA, AK..... | 78 | 65 | 70.8 | 40 | 80.0 | 8 | 50.0 | 13 | 10 | 2 | 4.06 | 4.40 |
| Bethel Census Area (part)..... | 78 | 65 | 70.8 | 40 | 80.0 | 8 | 50.0 | 13 | 10 | 2 | 4.06 | 4.40 |
| Twin Hills ANVSA, AK..... | 27 | 17 | 35.3 | 5 | 20.0 | 8 | 25.0 | 10 | 7 | 1 | 2.59 | 3.00 |
| Dillingham Census Area (part)..... | 27 | 17 | 35.3 | 5 | 20.0 | 8 | 25.0 | 10 | 7 | 1 | 2.59 | 3.00 |
| Tyonek ANVSA, AK..... | 64 | 38 | 44.7 | 18 | 38.9 | 14 | 50.0 | 26 | 24 | 5 | 2.52 | 3.29 |
| Kenai Peninsula Borough (part)..... | 64 | 38 | 44.7 | 18 | 38.9 | 14 | 50.0 | 26 | 24 | 5 | 2.52 | 3.29 |
| Ugashik ANVSA, AK..... | 3 | 3 | 0.0 | 1 | 0.0 | 1 | 0.0 | 0 | 0 | 0 | 2.33 | 2.33 |
| Lake and Peninsula Borough (part)..... | 3 | 3 | 0.0 | 1 | 0.0 | 1 | 0.0 | 0 | 0 | 0 | 2.33 | 2.33 |
| Unalakleet ANVSA, AK..... | 170 | 131 | 47.3 | 70 | 38.6 | 33 | 63.6 | 39 | 32 | 9 | 3.13 | 3.50 |
| Nome Census Area (part)..... | 170 | 131 | 47.3 | 70 | 38.6 | 33 | 63.6 | 39 | 32 | 9 | 3.13 | 3.50 |
| Unalaska ANVSA, AK..... | 108 | 64 | 43.8 | 38 | 39.5 | 14 | 50.0 | 44 | 37 | 6 | 2.40 | 3.09 |
| Aleutians West Census Area (part)..... | 108 | 64 | 43.8 | 38 | 39.5 | 14 | 50.0 | 44 | 37 | 6 | 2.40 | 3.09 |
| Venetie ANVSA, AK..... | 50 | 34 | 44.1 | 13 | 46.2 | 11 | 45.5 | 16 | 16 | 4 | 2.78 | 3.41 |
| Yukon-Koyukuk Census Area (part)..... | 50 | 34 | 44.1 | 13 | 46.2 | 11 | 45.5 | 16 | 16 | 4 | 2.78 | 3.41 |
| Wainwright ANVSA, AK..... | 130 | 106 | 54.7 | 58 | 50.0 | 29 | 51.7 | 24 | 19 | 5 | 3.81 | 4.18 |
| North Slope Borough (part)..... | 130 | 106 | 54.7 | 58 | 50.0 | 29 | 51.7 | 24 | 19 | 5 | 3.81 | 4.18 |
| Wales ANVSA, AK..... | 32 | 19 | 73.7 | 11 | 81.8 | 3 | 66.7 | 13 | 12 | 3 | 3.47 | 4.68 |
| Nome Census Area (part)..... | 32 | 19 | 73.7 | 11 | 81.8 | 3 | 66.7 | 13 | 12 | 3 | 3.47 | 4.68 |
| White Mountain ANVSA, AK..... | 53 | 35 | 60.0 | 7 | 71.4 | 18 | 61.1 | 18 | 17 | 1 | 2.91 | 3.60 |
| Nome Census Area (part)..... | 53 | 35 | 60.0 | 7 | 71.4 | 18 | 61.1 | 18 | 17 | 1 | 2.91 | 3.60 |
| Wrangell ANVSA, AK..... | 111 | 67 | 46.3 | 41 | 31.7 | 19 | 68.4 | 44 | 37 | 9 | 2.29 | 2.88 |
| Wrangell City and Borough (part)..... | 111 | 67 | 46.3 | 41 | 31.7 | 19 | 68.4 | 44 | 37 | 9 | 2.29 | 2.88 |
| Yakutat ANVSA, AK..... | 93 | 49 | 51.0 | 28 | 42.9 | 13 | 69.2 | 44 | 34 | 12 | 2.52 | 3.37 |
| Yakutat City and Borough (part)..... | 93 | 49 | 51.0 | 28 | 42.9 | 13 | 69.2 | 44 | 34 | 12 | 2.52 | 3.37 |
| ALASKA NATIVE REGIONAL CORPORATION | | | | | | | | | | | | |
| Ahtna ANRC, AK..... | 253 | 169 | 50.9 | 71 | 40.8 | 69 | 62.3 | 84 | 74 | 19 | 2.77 | 3.36 |
| Aleut ANRC, AK..... | 656 | 438 | 51.6 | 245 | 46.1 | 119 | 56.3 | 218 | 181 | 45 | 2.60 | 3.09 |
| Arctic Slope ANRC, AK..... | 1,316 | 1,012 | 57.9 | 455 | 62.6 | 347 | 53.9 | 304 | 248 | 53 | 3.69 | 4.13 |
| Bering Straits ANRC, AK..... | 1,851 | 1,421 | 61.9 | 653 | 63.4 | 437 | 62.5 | 430 | 363 | 82 | 3.73 | 4.21 |
| Bristol Bay ANRC, AK..... | 1,510 | 1,095 | 54.7 | 609 | 52.9 | 316 | 62.3 | 415 | 341 | 91 | 3.22 | 3.79 |
| Callista ANRC, AK..... | 4,991 | 4,054 | 65.2 | 2,211 | 71.3 | 1,117 | 59.0 | 937 | 763 | 148 | 4.14 | 4.61 |
| Chugach ANRC, AK..... | 498 | 311 | 55.3 | 182 | 51.1 | 95 | 65.3 | 187 | 149 | 29 | 2.64 | 3.27 |
| Cook Inlet ANRC, AK..... | 9,149 | 5,936 | 54.8 | 3,091 | 49.3 | 2,069 | 61.8 | 3,213 | 2,308 | 477 | 2.82 | 3.38 |
| Doyon ANRC, AK..... | 3,903 | 2,393 | 54.9 | 1,137 | 49.8 | 864 | 62.4 | 1,510 | 1,224 | 279 | 2.66 | 3.32 |
| Koniag ANRC, AK..... | 631 | 418 | 50.7 | 224 | 46.9 | 132 | 53.8 | 213 | 161 | 48 | 2.63 | 3.16 |
| NANA ANRC, AK..... | 1,423 | 1,122 | 62.6 | 533 | 67.0 | 366 | 59.6 | 301 | 252 | 84 | 4.06 | 4.54 |
| Sealaska ANRC, AK..... | 3,746 | 2,420 | 44.7 | 1,237 | 35.9 | 815 | 56.1 | 1,326 | 1,043 | 310 | 2.60 | 3.14 |

Table 21.

Household Relationship and Group Quarters Population for the American Indian and Alaska Native Population (One Race): 2010

[For information on confidentiality protection, nonsampling error, and definitions, see Selected Appendixes at <www.census.gov/prod/cen2010/cph-1-a.pdf>]

| American Indian Area/Alaska Native Area Borough and Census Area | Household population | | | | | | | Group quarters population | | |
|---|----------------------|-------------|-----------------------------|--------|-----------------|--------------|-------------------|---------------------------|------------------------------|----------------------------------|
| | Total | Householder | Relationship to householder | | | | | Total | Institutionalized population | Non-institutionalized population |
| | | | Spouse | Child | Other relatives | Nonrelatives | | | | |
| | | | | | | Total | Unmarried partner | | | |
| AMERICAN INDIAN RESERVATION AND OFF-RESERVATION TRUST LAND -- FEDERAL | | | | | | | | | | |
| All areas..... | 1,210 | 415 | 180 | 425 | 137 | 53 | 27 | 0 | 0 | 0 |
| Annette Island Reserve, AK..... | 1,210 | 415 | 180 | 425 | 137 | 53 | 27 | 0 | 0 | 0 |
| Prince of Wales-Hyder Census Area (part)... | 1,210 | 415 | 180 | 425 | 137 | 53 | 27 | 0 | 0 | 0 |
| ALASKA NATIVE VILLAGE STATISTICAL AREA | | | | | | | | | | |
| All areas..... | 64,589 | 18,478 | 7,427 | 26,150 | 8,042 | 4,492 | 2,656 | 1,266 | 757 | 509 |
| Akhiok ANVSA, AK..... | 36 | 12 | 6 | 11 | 5 | 2 | 1 | 0 | 0 | 0 |
| Kodiak Island Borough (part)..... | 36 | 12 | 6 | 11 | 5 | 2 | 1 | 0 | 0 | 0 |
| Akiachak ANVSA, AK..... | 596 | 139 | 69 | 261 | 97 | 30 | 18 | 0 | 0 | 0 |
| Bethel Census Area (part)..... | 596 | 139 | 69 | 261 | 97 | 30 | 18 | 0 | 0 | 0 |
| Akiak ANVSA, AK..... | 321 | 77 | 25 | 122 | 76 | 21 | 11 | 0 | 0 | 0 |
| Bethel Census Area (part)..... | 321 | 77 | 25 | 122 | 76 | 21 | 11 | 0 | 0 | 0 |
| Akutan ANVSA, AK..... | 56 | 31 | 6 | 13 | 5 | 1 | 1 | 0 | 0 | 0 |
| Aleutians East Borough (part)..... | 56 | 31 | 6 | 13 | 5 | 1 | 1 | 0 | 0 | 0 |
| Alakanuk ANVSA, AK..... | 643 | 151 | 63 | 284 | 120 | 25 | 18 | 0 | 0 | 0 |
| Wade Hampton Census Area (part)..... | 643 | 151 | 63 | 284 | 120 | 25 | 18 | 0 | 0 | 0 |
| Alatna ANVSA, AK..... | 31 | 11 | 2 | 10 | 5 | 3 | 2 | 0 | 0 | 0 |
| Yukon-Koyukuk Census Area (part)..... | 31 | 11 | 2 | 10 | 5 | 3 | 2 | 0 | 0 | 0 |
| Aleknagik ANVSA, AK..... | 166 | 50 | 21 | 70 | 11 | 14 | 7 | 0 | 0 | 0 |
| Dillingham Census Area (part)..... | 166 | 50 | 21 | 70 | 11 | 14 | 7 | 0 | 0 | 0 |
| Algaaciq ANVSA, AK..... | 383 | 108 | 38 | 152 | 42 | 43 | 24 | 2 | 0 | 2 |
| Wade Hampton Census Area (part)..... | 383 | 108 | 38 | 152 | 42 | 43 | 24 | 2 | 0 | 2 |
| Allakaket ANVSA, AK..... | 165 | 61 | 20 | 62 | 7 | 15 | 9 | 0 | 0 | 0 |
| Yukon-Koyukuk Census Area (part)..... | 165 | 61 | 20 | 62 | 7 | 15 | 9 | 0 | 0 | 0 |
| Ambler ANVSA, AK..... | 218 | 54 | 25 | 86 | 32 | 21 | 10 | 0 | 0 | 0 |
| Northwest Arctic Borough (part)..... | 218 | 54 | 25 | 86 | 32 | 21 | 10 | 0 | 0 | 0 |
| Anaktuvuk Pass ANVSA, AK..... | 270 | 79 | 23 | 100 | 52 | 16 | 15 | 0 | 0 | 0 |
| North Slope Borough (part)..... | 270 | 79 | 23 | 100 | 52 | 16 | 15 | 0 | 0 | 0 |
| Andreafsky ANVSA, AK..... | 79 | 27 | 9 | 35 | 3 | 5 | 5 | 0 | 0 | 0 |
| Wade Hampton Census Area (part)..... | 79 | 27 | 9 | 35 | 3 | 5 | 5 | 0 | 0 | 0 |
| Angoon ANVSA, AK..... | 348 | 125 | 46 | 106 | 52 | 19 | 14 | 0 | 0 | 0 |
| Hoonah-Angoon Census Area (part)..... | 348 | 125 | 46 | 106 | 52 | 19 | 14 | 0 | 0 | 0 |
| Aniak ANVSA, AK..... | 348 | 96 | 48 | 138 | 38 | 28 | 17 | 0 | 0 | 0 |
| Bethel Census Area (part)..... | 348 | 96 | 48 | 138 | 38 | 28 | 17 | 0 | 0 | 0 |
| Anvik ANVSA, AK..... | 79 | 31 | 9 | 23 | 9 | 7 | 6 | 0 | 0 | 0 |
| Yukon-Koyukuk Census Area (part)..... | 79 | 31 | 9 | 23 | 9 | 7 | 6 | 0 | 0 | 0 |
| Arctic Village ANVSA, AK..... | 135 | 61 | 8 | 45 | 9 | 12 | 11 | 0 | 0 | 0 |
| Yukon-Koyukuk Census Area (part)..... | 135 | 61 | 8 | 45 | 9 | 12 | 11 | 0 | 0 | 0 |
| Atka ANVSA, AK..... | 58 | 23 | 8 | 17 | 8 | 2 | 2 | 0 | 0 | 0 |
| Aleutians West Census Area (part)..... | 58 | 23 | 8 | 17 | 8 | 2 | 2 | 0 | 0 | 0 |
| Atmautluak ANVSA, AK..... | 271 | 59 | 33 | 118 | 52 | 9 | 5 | 0 | 0 | 0 |
| Bethel Census Area (part)..... | 271 | 59 | 33 | 118 | 52 | 9 | 5 | 0 | 0 | 0 |
| Atkasuk ANVSA, AK..... | 215 | 54 | 15 | 95 | 33 | 18 | 13 | 0 | 0 | 0 |
| North Slope Borough (part)..... | 215 | 54 | 15 | 95 | 33 | 18 | 13 | 0 | 0 | 0 |
| Barrow ANVSA, AK..... | 2,565 | 694 | 252 | 1,068 | 341 | 210 | 120 | 12 | 4 | 8 |
| North Slope Borough (part)..... | 2,565 | 694 | 252 | 1,068 | 341 | 210 | 120 | 12 | 4 | 8 |
| Beaver ANVSA, AK..... | 82 | 35 | 2 | 26 | 9 | 10 | 6 | 0 | 0 | 0 |
| Yukon-Koyukuk Census Area (part)..... | 82 | 35 | 2 | 26 | 9 | 10 | 6 | 0 | 0 | 0 |
| Belkofski ANVSA, AK..... | 0 | 0 | 0 | 0 | 0 | 0 | 0 | 0 | 0 | 0 |
| Aleutians East Borough (part)..... | 0 | 0 | 0 | 0 | 0 | 0 | 0 | 0 | 0 | 0 |

Table 21.

Household Relationship and Group Quarters Population for the American Indian and Alaska Native Population (One Race): 2010—Con.

[For information on confidentiality protection, nonsampling error, and definitions, see Selected Appendixes at <www.census.gov/prod/cen2010/cph-1-a.pdf>]

| American Indian Area/Alaska Native Area Borough and Census Area | Household population | | | | | | | Group quarters population | | |
|--|----------------------|-------------|-----------------------------|-------|-----------------|--------------|-------------------|---------------------------|------------------------------|----------------------------------|
| | Total | Householder | Relationship to householder | | | | | Total | Institutionalized population | Non-institutionalized population |
| | | | Spouse | Child | Other relatives | Nonrelatives | | | | |
| | | | | | | Total | Unmarried partner | | | |
| ALASKA NATIVE VILLAGE STATISTICAL AREA—Con. | | | | | | | | | | |
| Bethel ANVSA, AK..... | 3,662 | 954 | 448 | 1,576 | 366 | 318 | 203 | 291 | 175 | 116 |
| Bethel Census Area (part)..... | 3,662 | 954 | 448 | 1,576 | 366 | 318 | 203 | 291 | 175 | 116 |
| Bill Moore's ANVSA, AK..... | 0 | 0 | 0 | 0 | 0 | 0 | 0 | 0 | 0 | 0 |
| Wade Hampton Census Area (part)..... | 0 | 0 | 0 | 0 | 0 | 0 | 0 | 0 | 0 | 0 |
| Birch Creek ANVSA, AK..... | 33 | 17 | 0 | 6 | 2 | 8 | 8 | 0 | 0 | 0 |
| Yukon-Koyukuk Census Area (part)..... | 33 | 17 | 0 | 6 | 2 | 8 | 8 | 0 | 0 | 0 |
| Brevig Mission ANVSA, AK..... | 355 | 80 | 26 | 173 | 40 | 36 | 27 | 0 | 0 | 0 |
| Nome Census Area (part)..... | 355 | 80 | 26 | 173 | 40 | 36 | 27 | 0 | 0 | 0 |
| Buckland ANVSA, AK..... | 397 | 88 | 37 | 201 | 52 | 19 | 12 | 0 | 0 | 0 |
| Northwest Arctic Borough (part)..... | 397 | 88 | 37 | 201 | 52 | 19 | 12 | 0 | 0 | 0 |
| Cantwell ANVSA, AK..... | 34 | 13 | 8 | 7 | 1 | 5 | 2 | 0 | 0 | 0 |
| Denali Borough (part)..... | 34 | 13 | 8 | 7 | 1 | 5 | 2 | 0 | 0 | 0 |
| Canyon Village ANVSA, AK..... | 0 | 0 | 0 | 0 | 0 | 0 | 0 | 0 | 0 | 0 |
| Yukon-Koyukuk Census Area (part)..... | 0 | 0 | 0 | 0 | 0 | 0 | 0 | 0 | 0 | 0 |
| Chalkyitsik ANVSA, AK..... | 59 | 21 | 4 | 17 | 8 | 9 | 4 | 0 | 0 | 0 |
| Yukon-Koyukuk Census Area (part)..... | 59 | 21 | 4 | 17 | 8 | 9 | 4 | 0 | 0 | 0 |
| Chefornak ANVSA, AK..... | 400 | 83 | 49 | 189 | 69 | 10 | 4 | 0 | 0 | 0 |
| Bethel Census Area (part)..... | 400 | 83 | 49 | 189 | 69 | 10 | 4 | 0 | 0 | 0 |
| Chenega ANVSA, AK..... | 40 | 18 | 5 | 13 | 3 | 1 | 1 | 0 | 0 | 0 |
| Valdez-Cordova Census Area (part)..... | 40 | 18 | 5 | 13 | 3 | 1 | 1 | 0 | 0 | 0 |
| Chevak ANVSA, AK..... | 890 | 195 | 64 | 463 | 128 | 40 | 27 | 0 | 0 | 0 |
| Wade Hampton Census Area (part)..... | 890 | 195 | 64 | 463 | 128 | 40 | 27 | 0 | 0 | 0 |
| Chickaloon ANVSA, AK..... | 1,066 | 307 | 171 | 408 | 75 | 105 | 48 | 303 | 171 | 132 |
| Matanuska-Susitna Borough (part)..... | 1,066 | 307 | 171 | 408 | 75 | 105 | 48 | 303 | 171 | 132 |
| Chignik ANVSA, AK..... | 52 | 27 | 5 | 16 | 3 | 1 | 0 | 0 | 0 | 0 |
| Lake and Peninsula Borough (part)..... | 52 | 27 | 5 | 16 | 3 | 1 | 0 | 0 | 0 | 0 |
| Chignik Lagoon ANVSA, AK..... | 49 | 21 | 9 | 16 | 2 | 1 | 1 | 0 | 0 | 0 |
| Lake and Peninsula Borough (part)..... | 49 | 21 | 9 | 16 | 2 | 1 | 1 | 0 | 0 | 0 |
| Chignik Lake ANVSA, AK..... | 69 | 25 | 11 | 22 | 5 | 6 | 6 | 0 | 0 | 0 |
| Lake and Peninsula Borough (part)..... | 69 | 25 | 11 | 22 | 5 | 6 | 6 | 0 | 0 | 0 |
| Chilkat ANVSA, AK..... | 78 | 34 | 9 | 22 | 10 | 3 | 1 | 0 | 0 | 0 |
| Haines Borough (part)..... | 2 | 1 | 0 | 0 | 1 | 0 | 0 | 0 | 0 | 0 |
| Hoonah-Angoon Census Area (part)..... | 76 | 33 | 9 | 22 | 9 | 3 | 1 | 0 | 0 | 0 |
| Chilkoot ANVSA, AK..... | 69 | 29 | 6 | 25 | 2 | 7 | 4 | 0 | 0 | 0 |
| Haines Borough (part)..... | 69 | 29 | 6 | 25 | 2 | 7 | 4 | 0 | 0 | 0 |
| Chistochina ANVSA, AK..... | 42 | 17 | 5 | 14 | 1 | 5 | 2 | 0 | 0 | 0 |
| Valdez-Cordova Census Area (part)..... | 42 | 17 | 5 | 14 | 1 | 5 | 2 | 0 | 0 | 0 |
| Chitina ANVSA, AK..... | 24 | 9 | 2 | 8 | 2 | 3 | 3 | 0 | 0 | 0 |
| Valdez-Cordova Census Area (part)..... | 24 | 9 | 2 | 8 | 2 | 3 | 3 | 0 | 0 | 0 |
| Chuathbaluk ANVSA, AK..... | 104 | 29 | 8 | 39 | 15 | 13 | 8 | 0 | 0 | 0 |
| Bethel Census Area (part)..... | 104 | 29 | 8 | 39 | 15 | 13 | 8 | 0 | 0 | 0 |
| Chulloonawick ANVSA, AK..... | 0 | 0 | 0 | 0 | 0 | 0 | 0 | 0 | 0 | 0 |
| Wade Hampton Census Area (part)..... | 0 | 0 | 0 | 0 | 0 | 0 | 0 | 0 | 0 | 0 |
| Circle ANVSA, AK..... | 88 | 31 | 4 | 26 | 18 | 9 | 4 | 0 | 0 | 0 |
| Yukon-Koyukuk Census Area (part)..... | 88 | 31 | 4 | 26 | 18 | 9 | 4 | 0 | 0 | 0 |
| Clarks Point ANVSA, AK..... | 55 | 23 | 6 | 19 | 6 | 1 | 1 | 0 | 0 | 0 |
| Dillingham Census Area (part)..... | 55 | 23 | 6 | 19 | 6 | 1 | 1 | 0 | 0 | 0 |
| Copper Center ANVSA, AK..... | 168 | 56 | 18 | 66 | 18 | 10 | 7 | 0 | 0 | 0 |
| Valdez-Cordova Census Area (part)..... | 168 | 56 | 18 | 66 | 18 | 10 | 7 | 0 | 0 | 0 |
| Council ANVSA, AK..... | 0 | 0 | 0 | 0 | 0 | 0 | 0 | 0 | 0 | 0 |
| Nome Census Area (part)..... | 0 | 0 | 0 | 0 | 0 | 0 | 0 | 0 | 0 | 0 |

Table 21.

Household Relationship and Group Quarters Population for the American Indian and Alaska Native Population (One Race): 2010—Con.

[For information on confidentiality protection, nonsampling error, and definitions, see Selected Appendixes at <www.census.gov/prod/cen2010/cph-1-a.pdf>]

| American Indian Area/Alaska Native Area Borough and Census Area | Household population | | | | | | | Group quarters population | | |
|--|----------------------|-------------|-----------------------------|-------|-----------------|--------------|-------------------|---------------------------|------------------------------|----------------------------------|
| | Total | Householder | Relationship to householder | | | | | Total | Institutionalized population | Non-institutionalized population |
| | | | Spouse | Child | Other relatives | Nonrelatives | | | | |
| | | | | | | Total | Unmarried partner | | | |
| ALASKA NATIVE VILLAGE STATISTICAL AREA—Con. | | | | | | | | | | |
| Craig ANVSA, AK..... | 276 | 110 | 37 | 78 | 23 | 28 | 14 | 0 | 0 | 0 |
| Prince of Wales-Hyder Census Area (part)... | 276 | 110 | 37 | 78 | 23 | 28 | 14 | 0 | 0 | 0 |
| Crooked Creek ANVSA, AK..... | 88 | 29 | 7 | 31 | 12 | 9 | 9 | 0 | 0 | 0 |
| Bethel Census Area (part)..... | 88 | 29 | 7 | 31 | 12 | 9 | 9 | 0 | 0 | 0 |
| Deering ANVSA, AK..... | 106 | 40 | 11 | 37 | 16 | 2 | 2 | 0 | 0 | 0 |
| Northwest Arctic Borough (part)..... | 106 | 40 | 11 | 37 | 16 | 2 | 2 | 0 | 0 | 0 |
| Dillingham ANVSA, AK..... | 1,296 | 422 | 163 | 504 | 111 | 96 | 55 | 37 | 10 | 27 |
| Dillingham Census Area (part)..... | 1,296 | 422 | 163 | 504 | 111 | 96 | 55 | 37 | 10 | 27 |
| Dot Lake ANVSA, AK..... | 51 | 19 | 1 | 25 | 3 | 3 | 3 | 0 | 0 | 0 |
| Southeast Fairbanks Census Area (part)..... | 51 | 19 | 1 | 25 | 3 | 3 | 3 | 0 | 0 | 0 |
| Douglas ANVSA, AK..... | 626 | 233 | 72 | 184 | 65 | 72 | 37 | 1 | 0 | 1 |
| Juneau City and Borough (part)..... | 626 | 233 | 72 | 184 | 65 | 72 | 37 | 1 | 0 | 1 |
| Eagle ANVSA, AK..... | 26 | 14 | 5 | 5 | 0 | 2 | 0 | 0 | 0 | 0 |
| Southeast Fairbanks Census Area (part)..... | 26 | 14 | 5 | 5 | 0 | 2 | 0 | 0 | 0 | 0 |
| Eek ANVSA, AK..... | 289 | 87 | 44 | 128 | 19 | 11 | 4 | 0 | 0 | 0 |
| Bethel Census Area (part)..... | 289 | 87 | 44 | 128 | 19 | 11 | 4 | 0 | 0 | 0 |
| Egegik ANVSA, AK..... | 42 | 18 | 8 | 12 | 1 | 3 | 3 | 1 | 0 | 1 |
| Lake and Peninsula Borough (part)..... | 42 | 18 | 8 | 12 | 1 | 3 | 3 | 1 | 0 | 1 |
| Eklutna ANVSA, AK..... | 40 | 17 | 4 | 10 | 2 | 7 | 6 | 0 | 0 | 0 |
| Anchorage Municipality (part)..... | 40 | 17 | 4 | 10 | 2 | 7 | 6 | 0 | 0 | 0 |
| Ekuk ANVSA, AK..... | 2 | 1 | 1 | 0 | 0 | 0 | 0 | 0 | 0 | 0 |
| Dillingham Census Area (part)..... | 2 | 1 | 1 | 0 | 0 | 0 | 0 | 0 | 0 | 0 |
| Ekwok ANVSA, AK..... | 104 | 34 | 11 | 39 | 7 | 13 | 8 | 0 | 0 | 0 |
| Dillingham Census Area (part)..... | 104 | 34 | 11 | 39 | 7 | 13 | 8 | 0 | 0 | 0 |
| Elim ANVSA, AK..... | 296 | 75 | 26 | 124 | 54 | 17 | 14 | 0 | 0 | 0 |
| Nome Census Area (part)..... | 296 | 75 | 26 | 124 | 54 | 17 | 14 | 0 | 0 | 0 |
| Emmonak ANVSA, AK..... | 734 | 173 | 78 | 349 | 99 | 35 | 24 | 0 | 0 | 0 |
| Wade Hampton Census Area (part)..... | 734 | 173 | 78 | 349 | 99 | 35 | 24 | 0 | 0 | 0 |
| Evansville ANVSA, AK..... | 7 | 4 | 2 | 1 | 0 | 0 | 0 | 0 | 0 | 0 |
| Yukon-Koyukuk Census Area (part)..... | 7 | 4 | 2 | 1 | 0 | 0 | 0 | 0 | 0 | 0 |
| Eyak ANVSA, AK..... | 4 | 1 | 1 | 2 | 0 | 0 | 0 | 0 | 0 | 0 |
| Valdez-Cordova Census Area (part)..... | 4 | 1 | 1 | 2 | 0 | 0 | 0 | 0 | 0 | 0 |
| False Pass ANVSA, AK..... | 27 | 11 | 2 | 8 | 2 | 4 | 3 | 0 | 0 | 0 |
| Aleutians East Borough (part)..... | 27 | 11 | 2 | 8 | 2 | 4 | 3 | 0 | 0 | 0 |
| Fort Yukon ANVSA, AK..... | 520 | 210 | 43 | 188 | 49 | 30 | 23 | 0 | 0 | 0 |
| Yukon-Koyukuk Census Area (part)..... | 520 | 210 | 43 | 188 | 49 | 30 | 23 | 0 | 0 | 0 |
| Gakona ANVSA, AK..... | 34 | 11 | 2 | 10 | 8 | 3 | 1 | 0 | 0 | 0 |
| Valdez-Cordova Census Area (part)..... | 34 | 11 | 2 | 10 | 8 | 3 | 1 | 0 | 0 | 0 |
| Galena ANVSA, AK..... | 299 | 118 | 37 | 88 | 14 | 42 | 26 | 0 | 0 | 0 |
| Yukon-Koyukuk Census Area (part)..... | 299 | 118 | 37 | 88 | 14 | 42 | 26 | 0 | 0 | 0 |
| Gambell ANVSA, AK..... | 651 | 145 | 56 | 297 | 123 | 30 | 23 | 0 | 0 | 0 |
| Nome Census Area (part)..... | 651 | 145 | 56 | 297 | 123 | 30 | 23 | 0 | 0 | 0 |
| Georgetown ANVSA, AK..... | 2 | 1 | 1 | 0 | 0 | 0 | 0 | 0 | 0 | 0 |
| Bethel Census Area (part)..... | 2 | 1 | 1 | 0 | 0 | 0 | 0 | 0 | 0 | 0 |
| Golovin ANVSA, AK..... | 145 | 43 | 16 | 70 | 10 | 6 | 4 | 0 | 0 | 0 |
| Nome Census Area (part)..... | 145 | 43 | 16 | 70 | 10 | 6 | 4 | 0 | 0 | 0 |
| Goodnews Bay ANVSA, AK..... | 230 | 68 | 18 | 97 | 33 | 14 | 11 | 0 | 0 | 0 |
| Bethel Census Area (part)..... | 230 | 68 | 18 | 97 | 33 | 14 | 11 | 0 | 0 | 0 |
| Grayling ANVSA, AK..... | 169 | 49 | 16 | 58 | 37 | 9 | 8 | 0 | 0 | 0 |
| Yukon-Koyukuk Census Area (part)..... | 169 | 49 | 16 | 58 | 37 | 9 | 8 | 0 | 0 | 0 |
| Gulkana ANVSA, AK..... | 97 | 32 | 9 | 36 | 12 | 8 | 6 | 0 | 0 | 0 |
| Valdez-Cordova Census Area (part)..... | 97 | 32 | 9 | 36 | 12 | 8 | 6 | 0 | 0 | 0 |

Table 21.

Household Relationship and Group Quarters Population for the American Indian and Alaska Native Population (One Race): 2010—Con.

[For information on confidentiality protection, nonsampling error, and definitions, see Selected Appendixes at <www.census.gov/prod/cen2010/cph-1-a.pdf>]

| American Indian Area/Alaska Native Area Borough and Census Area | Household population | | | | | | | Group quarters population | | | | | |
|--|----------------------|-------------|-----------------------------|-------|-----------------|--------------|-------------------|---------------------------|------------------------------|----------------------------------|--|--|--|
| | Total | Householder | Relationship to householder | | | | | Total | Institutionalized population | Non-institutionalized population | | | |
| | | | Spouse | Child | Other relatives | Nonrelatives | | | | | | | |
| | | | | | | Total | Unmarried partner | | | | | | |
| ALASKA NATIVE VILLAGE STATISTICAL AREA—Con. | | | | | | | | | | | | | |
| Hamilton ANVSA, AK..... | 0 | 0 | 0 | 0 | 0 | 0 | 0 | 0 | 0 | 0 | | | |
| Wade Hampton Census Area (part)..... | 0 | 0 | 0 | 0 | 0 | 0 | 0 | 0 | 0 | 0 | | | |
| Healy Lake ANVSA, AK..... | 11 | 6 | 1 | 2 | 2 | 0 | 0 | 0 | 0 | 0 | | | |
| Southeast Fairbanks Census Area (part)..... | 11 | 6 | 1 | 2 | 2 | 0 | 0 | 0 | 0 | 0 | | | |
| Holy Cross ANVSA, AK..... | 163 | 55 | 14 | 67 | 11 | 16 | 13 | 0 | 0 | 0 | | | |
| Yukon-Koyukuk Census Area (part)..... | 163 | 55 | 14 | 67 | 11 | 16 | 13 | 0 | 0 | 0 | | | |
| Hoonah ANVSA, AK..... | 399 | 159 | 61 | 109 | 46 | 24 | 19 | 0 | 0 | 0 | | | |
| Hoonah-Angoon Census Area (part)..... | 399 | 159 | 61 | 109 | 46 | 24 | 19 | 0 | 0 | 0 | | | |
| Hooper Bay ANVSA, AK..... | 1,034 | 235 | 72 | 533 | 146 | 48 | 35 | 0 | 0 | 0 | | | |
| Wade Hampton Census Area (part)..... | 1,034 | 235 | 72 | 533 | 146 | 48 | 35 | 0 | 0 | 0 | | | |
| Hughes ANVSA, AK..... | 75 | 30 | 9 | 22 | 4 | 10 | 7 | 0 | 0 | 0 | | | |
| Yukon-Koyukuk Census Area (part)..... | 75 | 30 | 9 | 22 | 4 | 10 | 7 | 0 | 0 | 0 | | | |
| Huslia ANVSA, AK..... | 254 | 84 | 21 | 101 | 28 | 20 | 14 | 0 | 0 | 0 | | | |
| Yukon-Koyukuk Census Area (part)..... | 254 | 84 | 21 | 101 | 28 | 20 | 14 | 0 | 0 | 0 | | | |
| Hydaburg ANVSA, AK..... | 290 | 98 | 29 | 91 | 36 | 36 | 20 | 0 | 0 | 0 | | | |
| Prince of Wales-Hyder Census Area (part)..... | 290 | 98 | 29 | 91 | 36 | 36 | 20 | 0 | 0 | 0 | | | |
| Igiugig ANVSA, AK..... | 20 | 11 | 1 | 4 | 0 | 4 | 1 | 0 | 0 | 0 | | | |
| Lake and Peninsula Borough (part)..... | 20 | 11 | 1 | 4 | 0 | 4 | 1 | 0 | 0 | 0 | | | |
| Iliamna ANVSA, AK..... | 59 | 18 | 13 | 23 | 3 | 2 | 2 | 0 | 0 | 0 | | | |
| Lake and Peninsula Borough (part)..... | 59 | 18 | 13 | 23 | 3 | 2 | 2 | 0 | 0 | 0 | | | |
| Inalik ANVSA, AK..... | 106 | 34 | 5 | 38 | 15 | 14 | 9 | 0 | 0 | 0 | | | |
| Nome Census Area (part)..... | 106 | 34 | 5 | 38 | 15 | 14 | 9 | 0 | 0 | 0 | | | |
| Ivanof Bay ANVSA, AK..... | 7 | 2 | 2 | 1 | 2 | 0 | 0 | 0 | 0 | 0 | | | |
| Lake and Peninsula Borough (part)..... | 7 | 2 | 2 | 1 | 2 | 0 | 0 | 0 | 0 | 0 | | | |
| Kake ANVSA, AK..... | 385 | 148 | 65 | 128 | 24 | 20 | 18 | 0 | 0 | 0 | | | |
| Petersburg Census Area (part)..... | 385 | 148 | 65 | 128 | 24 | 20 | 18 | 0 | 0 | 0 | | | |
| Kaktovik ANVSA, AK..... | 212 | 59 | 24 | 88 | 30 | 11 | 9 | 0 | 0 | 0 | | | |
| North Slope Borough (part)..... | 212 | 59 | 24 | 88 | 30 | 11 | 9 | 0 | 0 | 0 | | | |
| Kalskag ANVSA, AK..... | 171 | 45 | 20 | 74 | 26 | 6 | 4 | 0 | 0 | 0 | | | |
| Bethel Census Area (part)..... | 171 | 45 | 20 | 74 | 26 | 6 | 4 | 0 | 0 | 0 | | | |
| Kaltag ANVSA, AK..... | 174 | 64 | 20 | 55 | 26 | 9 | 8 | 0 | 0 | 0 | | | |
| Yukon-Koyukuk Census Area (part)..... | 174 | 64 | 20 | 55 | 26 | 9 | 8 | 0 | 0 | 0 | | | |
| Karluk ANVSA, AK..... | 35 | 11 | 2 | 14 | 6 | 2 | 2 | 0 | 0 | 0 | | | |
| Kodiak Island Borough (part)..... | 35 | 11 | 2 | 14 | 6 | 2 | 2 | 0 | 0 | 0 | | | |
| Kasaan ANVSA, AK..... | 17 | 6 | 3 | 1 | 4 | 3 | 0 | 0 | 0 | 0 | | | |
| Prince of Wales-Hyder Census Area (part)..... | 17 | 6 | 3 | 1 | 4 | 3 | 0 | 0 | 0 | 0 | | | |
| Kasigluk ANVSA, AK..... | 539 | 101 | 65 | 262 | 97 | 14 | 8 | 0 | 0 | 0 | | | |
| Bethel Census Area (part)..... | 539 | 101 | 65 | 262 | 97 | 14 | 8 | 0 | 0 | 0 | | | |
| Kenaitze ANVSA, AK..... | 1,924 | 624 | 297 | 637 | 179 | 187 | 93 | 77 | 10 | 67 | | | |
| Kenai Peninsula Borough (part)..... | 1,924 | 624 | 297 | 637 | 179 | 187 | 93 | 77 | 10 | 67 | | | |
| Ketchikan ANVSA, AK..... | 1,628 | 585 | 188 | 533 | 169 | 153 | 66 | 64 | 50 | 14 | | | |
| Ketchikan Gateway Borough (part)..... | 1,628 | 585 | 188 | 533 | 169 | 153 | 66 | 64 | 50 | 14 | | | |
| Kiana ANVSA, AK..... | 328 | 82 | 31 | 130 | 61 | 24 | 8 | 0 | 0 | 0 | | | |
| Northwest Arctic Borough (part)..... | 328 | 82 | 31 | 130 | 61 | 24 | 8 | 0 | 0 | 0 | | | |
| King Cove ANVSA, AK..... | 357 | 119 | 51 | 142 | 20 | 25 | 19 | 3 | 0 | 3 | | | |
| Aleutians East Borough (part)..... | 357 | 119 | 51 | 142 | 20 | 25 | 19 | 3 | 0 | 3 | | | |
| King Salmon ANVSA, AK..... | 84 | 29 | 13 | 22 | 16 | 4 | 1 | 0 | 0 | 0 | | | |
| Bristol Bay Borough (part)..... | 84 | 29 | 13 | 22 | 16 | 4 | 1 | 0 | 0 | 0 | | | |
| Kipnuk ANVSA, AK..... | 624 | 144 | 82 | 311 | 78 | 9 | 5 | 0 | 0 | 0 | | | |
| Bethel Census Area (part)..... | 624 | 144 | 82 | 311 | 78 | 9 | 5 | 0 | 0 | 0 | | | |
| Kivalina ANVSA, AK..... | 360 | 78 | 37 | 142 | 91 | 12 | 7 | 0 | 0 | 0 | | | |
| Northwest Arctic Borough (part)..... | 360 | 78 | 37 | 142 | 91 | 12 | 7 | 0 | 0 | 0 | | | |

Table 21.

Household Relationship and Group Quarters Population for the American Indian and Alaska Native Population (One Race): 2010—Con.

[For information on confidentiality protection, nonsampling error, and definitions, see Selected Appendixes at <www.census.gov/prod/cen2010/cph-1-a.pdf>]

| American Indian Area/Alaska Native Area Borough and Census Area | Household population | | | | | | | Group quarters population | | |
|--|----------------------|-------------|-----------------------------|-------|-----------------|--------------|-------------------|---------------------------|------------------------------|----------------------------------|
| | Total | Householder | Relationship to householder | | | | | Total | Institutionalized population | Non-institutionalized population |
| | | | Spouse | Child | Other relatives | Nonrelatives | | | | |
| | | | | | | Total | Unmarried partner | | | |
| ALASKA NATIVE VILLAGE STATISTICAL AREA—Con. | | | | | | | | | | |
| Klawock ANVSA, AK..... | 327 | 122 | 43 | 96 | 35 | 31 | 20 | 0 | 0 | 0 |
| Prince of Wales-Hyder Census Area (part)... | 327 | 122 | 43 | 96 | 35 | 31 | 20 | 0 | 0 | 0 |
| Knik ANVSA, AK..... | 3,458 | 952 | 593 | 1,286 | 270 | 357 | 152 | 71 | 48 | 23 |
| Matanuska-Susitna Borough (part)..... | 3,458 | 952 | 593 | 1,286 | 270 | 357 | 152 | 71 | 48 | 23 |
| Kobuk ANVSA, AK..... | 136 | 29 | 9 | 65 | 23 | 10 | 7 | 0 | 0 | 0 |
| Northwest Arctic Borough (part)..... | 136 | 29 | 9 | 65 | 23 | 10 | 7 | 0 | 0 | 0 |
| Kodiak ANVSA, AK..... | 0 | 0 | 0 | 0 | 0 | 0 | 0 | 0 | 0 | 0 |
| Kodiak Island Borough (part)..... | 0 | 0 | 0 | 0 | 0 | 0 | 0 | 0 | 0 | 0 |
| Kokhanok ANVSA, AK..... | 136 | 39 | 15 | 50 | 28 | 4 | 3 | 0 | 0 | 0 |
| Lake and Peninsula Borough (part)..... | 136 | 39 | 15 | 50 | 28 | 4 | 3 | 0 | 0 | 0 |
| Kongiganak ANVSA, AK..... | 420 | 87 | 48 | 203 | 65 | 17 | 12 | 0 | 0 | 0 |
| Bethel Census Area (part)..... | 420 | 87 | 48 | 203 | 65 | 17 | 12 | 0 | 0 | 0 |
| Kotlik ANVSA, AK..... | 561 | 120 | 59 | 270 | 75 | 37 | 25 | 0 | 0 | 0 |
| Wade Hampton Census Area (part)..... | 561 | 120 | 59 | 270 | 75 | 37 | 25 | 0 | 0 | 0 |
| Kotzebue ANVSA, AK..... | 2,311 | 600 | 254 | 995 | 305 | 157 | 93 | 44 | 9 | 35 |
| Northwest Arctic Borough (part)..... | 2,311 | 600 | 254 | 995 | 305 | 157 | 93 | 44 | 9 | 35 |
| Koyuk ANVSA, AK..... | 295 | 76 | 24 | 142 | 32 | 21 | 16 | 0 | 0 | 0 |
| Nome Census Area (part)..... | 295 | 76 | 24 | 142 | 32 | 21 | 16 | 0 | 0 | 0 |
| Koyukuk ANVSA, AK..... | 93 | 41 | 9 | 30 | 5 | 8 | 7 | 0 | 0 | 0 |
| Yukon-Koyukuk Census Area (part)..... | 93 | 41 | 9 | 30 | 5 | 8 | 7 | 0 | 0 | 0 |
| Kwethluk ANVSA, AK..... | 679 | 156 | 71 | 318 | 110 | 24 | 15 | 0 | 0 | 0 |
| Bethel Census Area (part)..... | 679 | 156 | 71 | 318 | 110 | 24 | 15 | 0 | 0 | 0 |
| Kwigillingok ANVSA, AK..... | 304 | 75 | 48 | 123 | 50 | 8 | 6 | 1 | 0 | 1 |
| Bethel Census Area (part)..... | 304 | 75 | 48 | 123 | 50 | 8 | 6 | 1 | 0 | 1 |
| Kwinhagak ANVSA, AK..... | 625 | 157 | 65 | 264 | 120 | 19 | 14 | 0 | 0 | 0 |
| Bethel Census Area (part)..... | 625 | 157 | 65 | 264 | 120 | 19 | 14 | 0 | 0 | 0 |
| Lake Minchumina ANVSA, AK..... | 2 | 2 | 0 | 0 | 0 | 0 | 0 | 0 | 0 | 0 |
| Yukon-Koyukuk Census Area (part)..... | 2 | 2 | 0 | 0 | 0 | 0 | 0 | 0 | 0 | 0 |
| Larsen Bay ANVSA, AK..... | 62 | 28 | 5 | 24 | 3 | 2 | 1 | 0 | 0 | 0 |
| Kodiak Island Borough (part)..... | 62 | 28 | 5 | 24 | 3 | 2 | 1 | 0 | 0 | 0 |
| Lesnoi ANVSA, AK..... | 0 | 0 | 0 | 0 | 0 | 0 | 0 | 0 | 0 | 0 |
| Kodiak Island Borough (part)..... | 0 | 0 | 0 | 0 | 0 | 0 | 0 | 0 | 0 | 0 |
| Levelock ANVSA, AK..... | 58 | 23 | 6 | 22 | 2 | 5 | 3 | 0 | 0 | 0 |
| Lake and Peninsula Borough (part)..... | 58 | 23 | 6 | 22 | 2 | 5 | 3 | 0 | 0 | 0 |
| Lime Village ANVSA, AK..... | 27 | 11 | 2 | 7 | 2 | 5 | 4 | 0 | 0 | 0 |
| Bethel Census Area (part)..... | 27 | 11 | 2 | 7 | 2 | 5 | 4 | 0 | 0 | 0 |
| Lower Kalskag ANVSA, AK..... | 260 | 72 | 24 | 99 | 55 | 10 | 5 | 0 | 0 | 0 |
| Bethel Census Area (part)..... | 260 | 72 | 24 | 99 | 55 | 10 | 5 | 0 | 0 | 0 |
| McGrath ANVSA, AK..... | 127 | 53 | 21 | 35 | 9 | 9 | 4 | 0 | 0 | 0 |
| Yukon-Koyukuk Census Area (part)..... | 127 | 53 | 21 | 35 | 9 | 9 | 4 | 0 | 0 | 0 |
| Manley Hot Springs ANVSA, AK..... | 12 | 7 | 1 | 1 | 3 | 0 | 0 | 0 | 0 | 0 |
| Yukon-Koyukuk Census Area (part)..... | 12 | 7 | 1 | 1 | 3 | 0 | 0 | 0 | 0 | 0 |
| Manokotak ANVSA, AK..... | 423 | 111 | 55 | 182 | 60 | 15 | 9 | 0 | 0 | 0 |
| Dillingham Census Area (part)..... | 423 | 111 | 55 | 182 | 60 | 15 | 9 | 0 | 0 | 0 |
| Marshall ANVSA, AK..... | 392 | 92 | 52 | 175 | 51 | 22 | 13 | 0 | 0 | 0 |
| Wade Hampton Census Area (part)..... | 392 | 92 | 52 | 175 | 51 | 22 | 13 | 0 | 0 | 0 |
| Mary's Igloo ANVSA, AK..... | 0 | 0 | 0 | 0 | 0 | 0 | 0 | 0 | 0 | 0 |
| Nome Census Area (part)..... | 0 | 0 | 0 | 0 | 0 | 0 | 0 | 0 | 0 | 0 |
| Mekoryuk ANVSA, AK..... | 178 | 66 | 24 | 53 | 28 | 7 | 6 | 0 | 0 | 0 |
| Bethel Census Area (part)..... | 178 | 66 | 24 | 53 | 28 | 7 | 6 | 0 | 0 | 0 |
| Mentasta Lake ANVSA, AK..... | 85 | 30 | 7 | 35 | 4 | 9 | 5 | 0 | 0 | 0 |
| Valdez-Cordova Census Area (part)..... | 85 | 30 | 7 | 35 | 4 | 9 | 5 | 0 | 0 | 0 |

Table 21.

Household Relationship and Group Quarters Population for the American Indian and Alaska Native Population (One Race): 2010—Con.

[For information on confidentiality protection, nonsampling error, and definitions, see Selected Appendixes at <www.census.gov/prod/cen2010/cph-1-a.pdf>]

| American Indian Area/Alaska Native Area Borough and Census Area | Household population | | | | | | | Group quarters population | | | | | |
|--|----------------------|-------------|-----------------------------|-------|-----------------|--------------|-------------------|---------------------------|------------------------------|----------------------------------|--|--|--|
| | Total | Householder | Relationship to householder | | | | | Total | Institutionalized population | Non-institutionalized population | | | |
| | | | Spouse | Child | Other relatives | Nonrelatives | | | | | | | |
| | | | | | | Total | Unmarried partner | | | | | | |
| ALASKA NATIVE VILLAGE STATISTICAL AREA—Con. | | | | | | | | | | | | | |
| Minto ANVSA, AK..... | 190 | 57 | 14 | 67 | 37 | 15 | 11 | 0 | 0 | 0 | | | |
| Yukon-Koyukuk Census Area (part)..... | 190 | 57 | 14 | 67 | 37 | 15 | 11 | 0 | 0 | 0 | | | |
| Mountain Village ANVSA, AK..... | 747 | 157 | 66 | 358 | 137 | 29 | 13 | 0 | 0 | 0 | | | |
| Wade Hampton Census Area (part)..... | 747 | 157 | 66 | 358 | 137 | 29 | 13 | 0 | 0 | 0 | | | |
| Naknek ANVSA, AK..... | 165 | 73 | 26 | 44 | 3 | 19 | 11 | 0 | 0 | 0 | | | |
| Bristol Bay Borough (part)..... | 165 | 73 | 26 | 44 | 3 | 19 | 11 | 0 | 0 | 0 | | | |
| Nanwalek ANVSA, AK..... | 204 | 39 | 22 | 100 | 27 | 16 | 5 | 0 | 0 | 0 | | | |
| Kenai Peninsula Borough (part)..... | 204 | 39 | 22 | 100 | 27 | 16 | 5 | 0 | 0 | 0 | | | |
| Napaimute ANVSA, AK..... | 1 | 0 | 0 | 1 | 0 | 0 | 0 | 0 | 0 | 0 | | | |
| Bethel Census Area (part)..... | 1 | 0 | 0 | 1 | 0 | 0 | 0 | 0 | 0 | 0 | | | |
| Napakiak ANVSA, AK..... | 344 | 91 | 36 | 135 | 61 | 21 | 14 | 0 | 0 | 0 | | | |
| Bethel Census Area (part)..... | 344 | 91 | 36 | 135 | 61 | 21 | 14 | 0 | 0 | 0 | | | |
| Napaskiak ANVSA, AK..... | 391 | 87 | 54 | 183 | 56 | 11 | 8 | 0 | 0 | 0 | | | |
| Bethel Census Area (part)..... | 391 | 87 | 54 | 183 | 56 | 11 | 8 | 0 | 0 | 0 | | | |
| Nelson Lagoon ANVSA, AK..... | 39 | 16 | 9 | 11 | 1 | 2 | 2 | 0 | 0 | 0 | | | |
| Aleutians East Borough (part)..... | 39 | 16 | 9 | 11 | 1 | 2 | 2 | 0 | 0 | 0 | | | |
| Nenana ANVSA, AK..... | 142 | 65 | 14 | 35 | 11 | 17 | 12 | 0 | 0 | 0 | | | |
| Yukon-Koyukuk Census Area (part)..... | 142 | 65 | 14 | 35 | 11 | 17 | 12 | 0 | 0 | 0 | | | |
| Newhalen ANVSA, AK..... | 152 | 39 | 17 | 70 | 18 | 8 | 3 | 0 | 0 | 0 | | | |
| Lake and Peninsula Borough (part)..... | 152 | 39 | 17 | 70 | 18 | 8 | 3 | 0 | 0 | 0 | | | |
| New Koliganek ANVSA, AK..... | 200 | 51 | 28 | 98 | 18 | 5 | 2 | 0 | 0 | 0 | | | |
| Dillingham Census Area (part)..... | 200 | 51 | 28 | 98 | 18 | 5 | 2 | 0 | 0 | 0 | | | |
| New Stuyahok ANVSA, AK..... | 477 | 105 | 52 | 199 | 102 | 19 | 6 | 0 | 0 | 0 | | | |
| Dillingham Census Area (part)..... | 477 | 105 | 52 | 199 | 102 | 19 | 6 | 0 | 0 | 0 | | | |
| Newtok ANVSA, AK..... | 340 | 65 | 36 | 176 | 61 | 2 | 2 | 0 | 0 | 0 | | | |
| Bethel Census Area (part)..... | 340 | 65 | 36 | 176 | 61 | 2 | 2 | 0 | 0 | 0 | | | |
| Nightmute ANVSA, AK..... | 257 | 51 | 31 | 126 | 41 | 8 | 4 | 0 | 0 | 0 | | | |
| Bethel Census Area (part)..... | 257 | 51 | 31 | 126 | 41 | 8 | 4 | 0 | 0 | 0 | | | |
| Nikolai ANVSA, AK..... | 76 | 32 | 10 | 18 | 10 | 6 | 4 | 0 | 0 | 0 | | | |
| Yukon-Koyukuk Census Area (part)..... | 76 | 32 | 10 | 18 | 10 | 6 | 4 | 0 | 0 | 0 | | | |
| Nikolski ANVSA, AK..... | 17 | 13 | 2 | 0 | 1 | 1 | 1 | 0 | 0 | 0 | | | |
| Aleutians West Census Area (part)..... | 17 | 13 | 2 | 0 | 1 | 1 | 1 | 0 | 0 | 0 | | | |
| Ninilchik ANVSA, AK..... | 639 | 235 | 113 | 192 | 30 | 69 | 33 | 4 | 1 | 3 | | | |
| Kenai Peninsula Borough (part)..... | 639 | 235 | 113 | 192 | 30 | 69 | 33 | 4 | 1 | 3 | | | |
| Noatak ANVSA, AK..... | 487 | 101 | 52 | 241 | 65 | 28 | 14 | 0 | 0 | 0 | | | |
| Northwest Arctic Borough (part)..... | 487 | 101 | 52 | 241 | 65 | 28 | 14 | 0 | 0 | 0 | | | |
| Nome ANVSA, AK..... | 1,834 | 531 | 222 | 701 | 210 | 170 | 97 | 160 | 137 | 23 | | | |
| Nome Census Area (part)..... | 1,834 | 531 | 222 | 701 | 210 | 170 | 97 | 160 | 137 | 23 | | | |
| Nondalton ANVSA, AK..... | 104 | 37 | 15 | 40 | 3 | 9 | 9 | 0 | 0 | 0 | | | |
| Lake and Peninsula Borough (part)..... | 104 | 37 | 15 | 40 | 3 | 9 | 9 | 0 | 0 | 0 | | | |
| Noorvik ANVSA, AK..... | 590 | 135 | 47 | 242 | 123 | 43 | 23 | 0 | 0 | 0 | | | |
| Northwest Arctic Borough (part)..... | 590 | 135 | 47 | 242 | 123 | 43 | 23 | 0 | 0 | 0 | | | |
| Northway ANVSA, AK..... | 181 | 63 | 16 | 62 | 26 | 14 | 8 | 0 | 0 | 0 | | | |
| Southeast Fairbanks Census Area (part)..... | 181 | 63 | 16 | 62 | 26 | 14 | 8 | 0 | 0 | 0 | | | |
| Nuiqsut ANVSA, AK..... | 350 | 93 | 33 | 150 | 42 | 32 | 20 | 0 | 0 | 0 | | | |
| North Slope Borough (part)..... | 350 | 93 | 33 | 150 | 42 | 32 | 20 | 0 | 0 | 0 | | | |
| Nulato ANVSA, AK..... | 249 | 82 | 30 | 88 | 35 | 14 | 10 | 0 | 0 | 0 | | | |
| Yukon-Koyukuk Census Area (part)..... | 249 | 82 | 30 | 88 | 35 | 14 | 10 | 0 | 0 | 0 | | | |
| Nunam Iqua ANVSA, AK..... | 171 | 35 | 17 | 81 | 29 | 9 | 5 | 0 | 0 | 0 | | | |
| Wade Hampton Census Area (part)..... | 171 | 35 | 17 | 81 | 29 | 9 | 5 | 0 | 0 | 0 | | | |
| Nunapitchuk ANVSA, AK..... | 475 | 113 | 69 | 233 | 48 | 12 | 4 | 0 | 0 | 0 | | | |
| Bethel Census Area (part)..... | 475 | 113 | 69 | 233 | 48 | 12 | 4 | 0 | 0 | 0 | | | |

Table 21.

Household Relationship and Group Quarters Population for the American Indian and Alaska Native Population (One Race): 2010—Con.

[For information on confidentiality protection, nonsampling error, and definitions, see Selected Appendixes at <www.census.gov/prod/cen2010/cph-1-a.pdf>]

| American Indian Area/Alaska Native Area Borough and Census Area | Household population | | | | | | | Group quarters population | | |
|--|----------------------|-------------|-----------------------------|-------|-----------------|--------------|-------------------|---------------------------|------------------------------|----------------------------------|
| | Total | Householder | Relationship to householder | | | | | Total | Institutionalized population | Non-institutionalized population |
| | | | Spouse | Child | Other relatives | Nonrelatives | | | | |
| | | | | | | Total | Unmarried partner | | | |
| ALASKA NATIVE VILLAGE STATISTICAL AREA—Con. | | | | | | | | | | |
| Ohogamiut ANVSA, AK..... | 0 | 0 | 0 | 0 | 0 | 0 | 0 | 0 | 0 | 0 |
| Wade Hampton Census Area (part)..... | 0 | 0 | 0 | 0 | 0 | 0 | 0 | 0 | 0 | 0 |
| Old Harbor ANVSA, AK..... | 191 | 72 | 20 | 71 | 17 | 11 | 7 | 0 | 0 | 0 |
| Kodiak Island Borough (part)..... | 191 | 72 | 20 | 71 | 17 | 11 | 7 | 0 | 0 | 0 |
| Oscarville ANVSA, AK..... | 64 | 13 | 8 | 30 | 9 | 4 | 2 | 0 | 0 | 0 |
| Bethel Census Area (part)..... | 64 | 13 | 8 | 30 | 9 | 4 | 2 | 0 | 0 | 0 |
| Ouzinkie ANVSA, AK..... | 134 | 45 | 16 | 48 | 18 | 7 | 6 | 0 | 0 | 0 |
| Kodiak Island Borough (part)..... | 134 | 45 | 16 | 48 | 18 | 7 | 6 | 0 | 0 | 0 |
| Paimiut ANVSA, AK..... | 0 | 0 | 0 | 0 | 0 | 0 | 0 | 0 | 0 | 0 |
| Wade Hampton Census Area (part)..... | 0 | 0 | 0 | 0 | 0 | 0 | 0 | 0 | 0 | 0 |
| Pedro Bay ANVSA, AK..... | 28 | 14 | 3 | 9 | 1 | 1 | 1 | 0 | 0 | 0 |
| Lake and Peninsula Borough (part)..... | 28 | 14 | 3 | 9 | 1 | 1 | 1 | 0 | 0 | 0 |
| Perryville ANVSA, AK..... | 108 | 35 | 11 | 31 | 14 | 17 | 9 | 0 | 0 | 0 |
| Lake and Peninsula Borough (part)..... | 108 | 35 | 11 | 31 | 14 | 17 | 9 | 0 | 0 | 0 |
| Petersburg ANVSA, AK..... | 174 | 72 | 22 | 59 | 9 | 12 | 9 | 1 | 0 | 1 |
| Petersburg Census Area (part)..... | 174 | 72 | 22 | 59 | 9 | 12 | 9 | 1 | 0 | 1 |
| Pilot Point ANVSA, AK..... | 45 | 17 | 6 | 15 | 6 | 1 | 1 | 0 | 0 | 0 |
| Lake and Peninsula Borough (part)..... | 45 | 17 | 6 | 15 | 6 | 1 | 1 | 0 | 0 | 0 |
| Pilot Station ANVSA, AK..... | 557 | 117 | 56 | 267 | 86 | 31 | 16 | 0 | 0 | 0 |
| Wade Hampton Census Area (part)..... | 557 | 117 | 56 | 267 | 86 | 31 | 16 | 0 | 0 | 0 |
| Pitkas Point ANVSA, AK..... | 106 | 28 | 12 | 48 | 14 | 4 | 2 | 0 | 0 | 0 |
| Wade Hampton Census Area (part)..... | 106 | 28 | 12 | 48 | 14 | 4 | 2 | 0 | 0 | 0 |
| Platinum ANVSA, AK..... | 54 | 17 | 7 | 23 | 5 | 2 | 2 | 0 | 0 | 0 |
| Bethel Census Area (part)..... | 54 | 17 | 7 | 23 | 5 | 2 | 2 | 0 | 0 | 0 |
| Point Hope ANVSA, AK..... | 603 | 156 | 57 | 249 | 101 | 40 | 26 | 0 | 0 | 0 |
| North Slope Borough (part)..... | 603 | 156 | 57 | 249 | 101 | 40 | 26 | 0 | 0 | 0 |
| Point Lay ANVSA, AK..... | 167 | 47 | 8 | 72 | 21 | 19 | 17 | 0 | 0 | 0 |
| North Slope Borough (part)..... | 167 | 47 | 8 | 72 | 21 | 19 | 17 | 0 | 0 | 0 |
| Portage Creek ANVSA, AK..... | 1 | 0 | 1 | 0 | 0 | 0 | 0 | 0 | 0 | 0 |
| Dillingham Census Area (part)..... | 1 | 0 | 1 | 0 | 0 | 0 | 0 | 0 | 0 | 0 |
| Port Alsworth ANVSA, AK..... | 34 | 8 | 3 | 18 | 2 | 3 | 1 | 0 | 0 | 0 |
| Lake and Peninsula Borough (part)..... | 34 | 8 | 3 | 18 | 2 | 3 | 1 | 0 | 0 | 0 |
| Port Graham ANVSA, AK..... | 126 | 59 | 14 | 40 | 3 | 10 | 5 | 0 | 0 | 0 |
| Kenai Peninsula Borough (part)..... | 126 | 59 | 14 | 40 | 3 | 10 | 5 | 0 | 0 | 0 |
| Port Heiden ANVSA, AK..... | 85 | 25 | 12 | 27 | 17 | 4 | 2 | 0 | 0 | 0 |
| Lake and Peninsula Borough (part)..... | 85 | 25 | 12 | 27 | 17 | 4 | 2 | 0 | 0 | 0 |
| Port Lions ANVSA, AK..... | 114 | 48 | 22 | 39 | 2 | 3 | 2 | 0 | 0 | 0 |
| Kodiak Island Borough (part)..... | 114 | 48 | 22 | 39 | 2 | 3 | 2 | 0 | 0 | 0 |
| Rampart ANVSA, AK..... | 23 | 10 | 3 | 5 | 5 | 0 | 0 | 0 | 0 | 0 |
| Yukon-Koyukuk Census Area (part)..... | 23 | 10 | 3 | 5 | 5 | 0 | 0 | 0 | 0 | 0 |
| Red Devil ANVSA, AK..... | 10 | 5 | 2 | 1 | 1 | 1 | 0 | 0 | 0 | 0 |
| Bethel Census Area (part)..... | 10 | 5 | 2 | 1 | 1 | 1 | 0 | 0 | 0 | 0 |
| Ruby ANVSA, AK..... | 147 | 55 | 21 | 51 | 11 | 9 | 8 | 0 | 0 | 0 |
| Yukon-Koyukuk Census Area (part)..... | 147 | 55 | 21 | 51 | 11 | 9 | 8 | 0 | 0 | 0 |
| Russian Mission ANVSA, AK..... | 299 | 67 | 35 | 144 | 42 | 11 | 5 | 0 | 0 | 0 |
| Wade Hampton Census Area (part)..... | 299 | 67 | 35 | 144 | 42 | 11 | 5 | 0 | 0 | 0 |
| St. George ANVSA, AK..... | 90 | 37 | 16 | 27 | 5 | 5 | 5 | 0 | 0 | 0 |
| Aleutians West Census Area (part)..... | 90 | 37 | 16 | 27 | 5 | 5 | 5 | 0 | 0 | 0 |
| St. Michael ANVSA, AK..... | 369 | 81 | 33 | 160 | 62 | 33 | 18 | 0 | 0 | 0 |
| Nome Census Area (part)..... | 369 | 81 | 33 | 160 | 62 | 33 | 18 | 0 | 0 | 0 |
| St. Paul ANVSA, AK..... | 394 | 136 | 48 | 139 | 37 | 34 | 21 | 0 | 0 | 0 |
| Aleutians West Census Area (part)..... | 394 | 136 | 48 | 139 | 37 | 34 | 21 | 0 | 0 | 0 |

Table 21.

Household Relationship and Group Quarters Population for the American Indian and Alaska Native Population (One Race): 2010—Con.

[For information on confidentiality protection, nonsampling error, and definitions, see Selected Appendixes at <www.census.gov/prod/cen2010/cph-1-a.pdf>]

| American Indian Area/Alaska Native Area Borough and Census Area | Household population | | | | | | | Group quarters population | | |
|--|----------------------|-------------|-----------------------------|-------|-----------------|--------------|-------------------|---------------------------|------------------------------|----------------------------------|
| | Total | Householder | Relationship to householder | | | | | Total | Institutionalized population | Non-institutionalized population |
| | | | Spouse | Child | Other relatives | Nonrelatives | | | | |
| | | | | | | Total | Unmarried partner | | | |
| ALASKA NATIVE VILLAGE STATISTICAL AREA—Con. | | | | | | | | | | |
| Salamatof ANVSA, AK..... | 51 | 17 | 8 | 15 | 4 | 7 | 4 | 124 | 124 | 0 |
| Kenai Peninsula Borough (part)..... | 51 | 17 | 8 | 15 | 4 | 7 | 4 | 124 | 124 | 0 |
| Sand Point ANVSA, AK..... | 379 | 148 | 53 | 131 | 17 | 30 | 18 | 2 | 0 | 2 |
| Aleutians East Borough (part)..... | 379 | 148 | 53 | 131 | 17 | 30 | 18 | 2 | 0 | 2 |
| Savoonga ANVSA, AK..... | 634 | 147 | 59 | 275 | 123 | 30 | 21 | 0 | 0 | 0 |
| Nome Census Area (part)..... | 634 | 147 | 59 | 275 | 123 | 30 | 21 | 0 | 0 | 0 |
| Saxman ANVSA, AK..... | 208 | 70 | 19 | 72 | 42 | 5 | 2 | 0 | 0 | 0 |
| Ketchikan Gateway Borough (part)..... | 208 | 70 | 19 | 72 | 42 | 5 | 2 | 0 | 0 | 0 |
| Scammon Bay ANVSA, AK..... | 471 | 94 | 44 | 249 | 60 | 24 | 14 | 0 | 0 | 0 |
| Wade Hampton Census Area (part)..... | 471 | 94 | 44 | 249 | 60 | 24 | 14 | 0 | 0 | 0 |
| Selawik ANVSA, AK..... | 708 | 154 | 51 | 322 | 128 | 53 | 23 | 0 | 0 | 0 |
| Northwest Arctic Borough (part)..... | 708 | 154 | 51 | 322 | 128 | 53 | 23 | 0 | 0 | 0 |
| Seldovia ANVSA, AK..... | 77 | 26 | 16 | 24 | 5 | 6 | 4 | 0 | 0 | 0 |
| Kenai Peninsula Borough (part)..... | 77 | 26 | 16 | 24 | 5 | 6 | 4 | 0 | 0 | 0 |
| Shageluk ANVSA, AK..... | 75 | 34 | 5 | 22 | 5 | 9 | 9 | 0 | 0 | 0 |
| Yukon-Koyukuk Census Area (part)..... | 75 | 34 | 5 | 22 | 5 | 9 | 9 | 0 | 0 | 0 |
| Shaktolik ANVSA, AK..... | 241 | 59 | 30 | 103 | 40 | 9 | 6 | 0 | 0 | 0 |
| Nome Census Area (part)..... | 241 | 59 | 30 | 103 | 40 | 9 | 6 | 0 | 0 | 0 |
| Shishmaref ANVSA, AK..... | 534 | 130 | 42 | 269 | 65 | 28 | 24 | 0 | 0 | 0 |
| Nome Census Area (part)..... | 534 | 130 | 42 | 269 | 65 | 28 | 24 | 0 | 0 | 0 |
| Shungnak ANVSA, AK..... | 247 | 54 | 16 | 104 | 47 | 26 | 7 | 0 | 0 | 0 |
| Northwest Arctic Borough (part)..... | 247 | 54 | 16 | 104 | 47 | 26 | 7 | 0 | 0 | 0 |
| Sitka ANVSA, AK..... | 825 | 321 | 83 | 271 | 79 | 71 | 41 | 30 | 13 | 17 |
| Sitka City and Borough (part)..... | 825 | 321 | 83 | 271 | 79 | 71 | 41 | 30 | 13 | 17 |
| Skagway ANVSA, AK..... | 33 | 13 | 7 | 6 | 7 | 0 | 0 | 1 | 0 | 1 |
| Skagway Municipality (part)..... | 33 | 13 | 7 | 6 | 7 | 0 | 0 | 1 | 0 | 1 |
| Sleetmute ANVSA, AK..... | 66 | 29 | 5 | 19 | 5 | 8 | 5 | 0 | 0 | 0 |
| Bethel Census Area (part)..... | 66 | 29 | 5 | 19 | 5 | 8 | 5 | 0 | 0 | 0 |
| Solomon ANVSA, AK..... | 0 | 0 | 0 | 0 | 0 | 0 | 0 | 0 | 0 | 0 |
| Nome Census Area (part)..... | 0 | 0 | 0 | 0 | 0 | 0 | 0 | 0 | 0 | 0 |
| South Naknek ANVSA, AK..... | 65 | 29 | 9 | 20 | 3 | 4 | 3 | 0 | 0 | 0 |
| Bristol Bay Borough (part)..... | 65 | 29 | 9 | 20 | 3 | 4 | 3 | 0 | 0 | 0 |
| Stebbins ANVSA, AK..... | 530 | 120 | 36 | 244 | 91 | 39 | 25 | 0 | 0 | 0 |
| Nome Census Area (part)..... | 530 | 120 | 36 | 244 | 91 | 39 | 25 | 0 | 0 | 0 |
| Stevens Village ANVSA, AK..... | 66 | 22 | 1 | 21 | 12 | 10 | 8 | 0 | 0 | 0 |
| Yukon-Koyukuk Census Area (part)..... | 66 | 22 | 1 | 21 | 12 | 10 | 8 | 0 | 0 | 0 |
| Stony River ANVSA, AK..... | 45 | 16 | 5 | 21 | 0 | 3 | 3 | 0 | 0 | 0 |
| Bethel Census Area (part)..... | 45 | 16 | 5 | 21 | 0 | 3 | 3 | 0 | 0 | 0 |
| Takotna ANVSA, AK..... | 12 | 5 | 4 | 1 | 1 | 1 | 0 | 0 | 0 | 0 |
| Yukon-Koyukuk Census Area (part)..... | 12 | 5 | 4 | 1 | 1 | 1 | 0 | 0 | 0 | 0 |
| Tanacross ANVSA, AK..... | 109 | 45 | 10 | 39 | 7 | 8 | 6 | 0 | 0 | 0 |
| Southeast Fairbanks Census Area (part)..... | 109 | 45 | 10 | 39 | 7 | 8 | 6 | 0 | 0 | 0 |
| Tanana ANVSA, AK..... | 208 | 77 | 28 | 74 | 20 | 9 | 9 | 5 | 5 | 0 |
| Yukon-Koyukuk Census Area (part)..... | 208 | 77 | 28 | 74 | 20 | 9 | 9 | 5 | 5 | 0 |
| Tatitlek ANVSA, AK..... | 53 | 22 | 4 | 18 | 3 | 6 | 4 | 0 | 0 | 0 |
| Valdez-Cordova Census Area (part)..... | 53 | 22 | 4 | 18 | 3 | 6 | 4 | 0 | 0 | 0 |
| Tazlina ANVSA, AK..... | 102 | 33 | 7 | 37 | 18 | 7 | 5 | 0 | 0 | 0 |
| Valdez-Cordova Census Area (part)..... | 102 | 33 | 7 | 37 | 18 | 7 | 5 | 0 | 0 | 0 |
| Telida ANVSA, AK..... | 3 | 1 | 1 | 1 | 0 | 0 | 0 | 0 | 0 | 0 |
| Yukon-Koyukuk Census Area (part)..... | 3 | 1 | 1 | 1 | 0 | 0 | 0 | 0 | 0 | 0 |
| Teller ANVSA, AK..... | 220 | 66 | 12 | 91 | 30 | 21 | 3 | 0 | 0 | 0 |
| Nome Census Area (part)..... | 220 | 66 | 12 | 91 | 30 | 21 | 3 | 0 | 0 | 0 |

Table 21.

Household Relationship and Group Quarters Population for the American Indian and Alaska Native Population (One Race): 2010—Con.

[For information on confidentiality protection, nonsampling error, and definitions, see Selected Appendixes at <www.census.gov/prod/cen2010/cph-1-a.pdf>]

| American Indian Area/Alaska Native Area Borough and Census Area | Household population | | | | | | | Group quarters population | | |
|--|----------------------|-------------|-----------------------------|-------|-----------------|--------------|-------------------|---------------------------|------------------------------|----------------------------------|
| | Total | Householder | Relationship to householder | | | | | Total | Institutionalized population | Non-institutionalized population |
| | | | Spouse | Child | Other relatives | Nonrelatives | | | | |
| | | | | | | Total | Unmarried partner | | | |
| ALASKA NATIVE VILLAGE STATISTICAL AREA—Con. | | | | | | | | | | |
| Tetlin ANVSA, AK..... | 117 | 41 | 9 | 44 | 13 | 10 | 6 | 0 | 0 | 0 |
| Southeast Fairbanks Census Area (part)..... | 117 | 41 | 9 | 44 | 13 | 10 | 6 | 0 | 0 | 0 |
| Togiak ANVSA, AK..... | 637 | 191 | 74 | 275 | 75 | 22 | 19 | 0 | 0 | 0 |
| Dillingham Census Area (part)..... | 637 | 191 | 74 | 275 | 75 | 22 | 19 | 0 | 0 | 0 |
| Toksook Bay ANVSA, AK..... | 518 | 105 | 63 | 268 | 64 | 18 | 10 | 0 | 0 | 0 |
| Bethel Census Area (part)..... | 518 | 105 | 63 | 268 | 64 | 18 | 10 | 0 | 0 | 0 |
| Tuluksak ANVSA, AK..... | 354 | 82 | 38 | 146 | 73 | 15 | 7 | 0 | 0 | 0 |
| Bethel Census Area (part)..... | 354 | 82 | 38 | 146 | 73 | 15 | 7 | 0 | 0 | 0 |
| Tuntutuliak ANVSA, AK..... | 367 | 82 | 43 | 167 | 63 | 12 | 7 | 0 | 0 | 0 |
| Bethel Census Area (part)..... | 367 | 82 | 43 | 167 | 63 | 12 | 7 | 0 | 0 | 0 |
| Tununak ANVSA, AK..... | 309 | 78 | 37 | 151 | 26 | 17 | 12 | 0 | 0 | 0 |
| Bethel Census Area (part)..... | 309 | 78 | 37 | 151 | 26 | 17 | 12 | 0 | 0 | 0 |
| Twin Hills ANVSA, AK..... | 70 | 27 | 6 | 22 | 6 | 9 | 8 | 0 | 0 | 0 |
| Dillingham Census Area (part)..... | 70 | 27 | 6 | 22 | 6 | 9 | 8 | 0 | 0 | 0 |
| Tyonek ANVSA, AK..... | 151 | 64 | 16 | 53 | 10 | 8 | 6 | 0 | 0 | 0 |
| Kenai Peninsula Borough (part)..... | 151 | 64 | 16 | 53 | 10 | 8 | 6 | 0 | 0 | 0 |
| Ugashik ANVSA, AK..... | 7 | 3 | 1 | 1 | 2 | 0 | 0 | 0 | 0 | 0 |
| Lake and Peninsula Borough (part)..... | 7 | 3 | 1 | 1 | 2 | 0 | 0 | 0 | 0 | 0 |
| Unalakleet ANVSA, AK..... | 532 | 170 | 67 | 208 | 53 | 34 | 25 | 0 | 0 | 0 |
| Nome Census Area (part)..... | 532 | 170 | 67 | 208 | 53 | 34 | 25 | 0 | 0 | 0 |
| Unalaska ANVSA, AK..... | 236 | 108 | 36 | 74 | 14 | 4 | 1 | 32 | 0 | 32 |
| Aleutians West Census Area (part)..... | 236 | 108 | 36 | 74 | 14 | 4 | 1 | 32 | 0 | 32 |
| Venetie ANVSA, AK..... | 135 | 50 | 13 | 45 | 20 | 7 | 6 | 0 | 0 | 0 |
| Yukon-Koyukuk Census Area (part)..... | 135 | 50 | 13 | 45 | 20 | 7 | 6 | 0 | 0 | 0 |
| Wainwright ANVSA, AK..... | 501 | 130 | 59 | 220 | 64 | 28 | 23 | 0 | 0 | 0 |
| North Slope Borough (part)..... | 501 | 130 | 59 | 220 | 64 | 28 | 23 | 0 | 0 | 0 |
| Wales ANVSA, AK..... | 123 | 32 | 14 | 45 | 21 | 11 | 5 | 0 | 0 | 0 |
| Nome Census Area (part)..... | 123 | 32 | 14 | 45 | 21 | 11 | 5 | 0 | 0 | 0 |
| White Mountain ANVSA, AK..... | 155 | 53 | 10 | 64 | 17 | 11 | 10 | 0 | 0 | 0 |
| Nome Census Area (part)..... | 155 | 53 | 10 | 64 | 17 | 11 | 10 | 0 | 0 | 0 |
| Wrangell ANVSA, AK..... | 246 | 111 | 29 | 82 | 13 | 11 | 8 | 0 | 0 | 0 |
| Wrangell City and Borough (part)..... | 246 | 111 | 29 | 82 | 13 | 11 | 8 | 0 | 0 | 0 |
| Yakutat ANVSA, AK..... | 237 | 93 | 35 | 58 | 26 | 25 | 13 | 0 | 0 | 0 |
| Yakutat City and Borough (part)..... | 237 | 93 | 35 | 58 | 26 | 25 | 13 | 0 | 0 | 0 |
| ALASKA NATIVE REGIONAL CORPORATION | | | | | | | | | | |
| Ahtna ANRC, AK..... | 715 | 253 | 79 | 254 | 76 | 53 | 33 | 0 | 0 | 0 |
| Aleut ANRC, AK..... | 1,684 | 656 | 240 | 567 | 110 | 111 | 76 | 49 | 0 | 49 |
| Arctic Slope ANRC, AK..... | 4,887 | 1,316 | 471 | 2,042 | 684 | 374 | 243 | 212 | 4 | 208 |
| Bering Straits ANRC, AK..... | 7,037 | 1,851 | 680 | 3,006 | 986 | 514 | 328 | 162 | 137 | 25 |
| Bristol Bay ANRC, AK..... | 4,792 | 1,510 | 604 | 1,861 | 527 | 290 | 176 | 39 | 10 | 29 |
| Calista ANRC, AK..... | 20,891 | 4,991 | 2,311 | 9,546 | 2,958 | 1,085 | 678 | 303 | 175 | 128 |
| Chugach ANRC, AK..... | 1,378 | 498 | 187 | 483 | 80 | 130 | 68 | 254 | 220 | 34 |
| Cook Inlet ANRC, AK..... | 28,819 | 9,149 | 3,802 | 9,868 | 2,690 | 3,310 | 1,420 | 2,329 | 1,159 | 1,170 |
| Doyon ANRC, AK..... | 11,112 | 3,903 | 1,349 | 3,753 | 993 | 1,114 | 649 | 599 | 216 | 383 |
| Koniag ANRC, AK..... | 1,748 | 631 | 246 | 627 | 107 | 137 | 73 | 49 | 37 | 12 |
| NANA ANRC, AK..... | 5,914 | 1,423 | 574 | 2,575 | 945 | 397 | 208 | 207 | 9 | 198 |
| Sealaska ANRC, AK..... | 10,096 | 3,746 | 1,270 | 3,223 | 957 | 900 | 470 | 385 | 241 | 144 |

Table 22.

Housing Occupancy and Tenure: 2010

[For information on confidentiality protection, nonsampling error, and definitions, see Selected Appendixes at <www.census.gov/prod/cen2010/cph-1-a.pdf>]

| American Indian Area/Alaska Native Area Borough and Census Area | Total housing units | Occupied housing units with American Indian and Alaska Native householder (one race) | | | | | | Vacant housing units | | | | |
|--|---------------------------|---|----------------|--|--------------------|-----------------------------|------------------------------|----------------------|--|----------------------|----------------|--------|
| | | Total | Owner occupied | | Renter occupied | Average household size | | Total | For seasonal, recrea- tional, or occasional use | Vacancy rate | | |
| | | | Number | Percent of occupied housing units | | Owner- occupied units | Renter- occupied units | | | Available housing | Home- owner | Rental |
| AMERICAN INDIAN RESERVATION AND OFF-RESERVATION TRUST LAND -- FEDERAL | | | | | | | | | | | | |
| All areas..... | 544 | 415 | 299 | 72.0 | 116 | 2.92 | 2.72 | 35 | 6 | 2.1 | 0.3 | 5.5 |
| Annette Island Reserve, AK..... | 544 | 415 | 299 | 72.0 | 116 | 2.92 | 2.72 | 35 | 6 | 2.1 | 0.3 | 5.5 |
| Prince of Wales-Hyder Census Area (part)... | 544 | 415 | 299 | 72.0 | 116 | 2.92 | 2.72 | 35 | 6 | 2.1 | 0.3 | 5.5 |
| ALASKA NATIVE VILLAGE STATISTICAL AREA | | | | | | | | | | | | |
| All areas..... | 109,384 | 18,478 | 11,800 | 63.9 | 6,678 | 3.51 | 3.21 | 23,919 | 14,452 | 4.1 | 1.9 | 8.5 |
| Akhiok ANVSA, AK..... | 27 | 12 | 9 | 75.0 | 3 | 3.56 | 5.00 | 8 | 2 | 0.0 | 0.0 | 0.0 |
| Kodiak Island Borough (part)..... | 27 | 12 | 9 | 75.0 | 3 | 3.56 | 5.00 | 8 | 2 | 0.0 | 0.0 | 0.0 |
| Akiachak ANVSA, AK..... | 223 | 139 | 85 | 61.2 | 54 | 4.11 | 4.61 | 73 | 37 | 0.0 | 0.0 | 0.0 |
| Bethel Census Area (part)..... | 223 | 139 | 85 | 61.2 | 54 | 4.11 | 4.61 | 73 | 37 | 0.0 | 0.0 | 0.0 |
| Akiak ANVSA, AK..... | 98 | 77 | 68 | 88.3 | 9 | 4.31 | 3.56 | 8 | 1 | 0.0 | 0.0 | 0.0 |
| Bethel Census Area (part)..... | 98 | 77 | 68 | 88.3 | 9 | 4.31 | 3.56 | 8 | 1 | 0.0 | 0.0 | 0.0 |
| Akutan ANVSA, AK..... | 44 | 31 | 12 | 38.7 | 19 | 2.00 | 2.42 | 4 | 0 | 0.0 | 0.0 | 0.0 |
| Aleutians East Borough (part)..... | 44 | 31 | 12 | 38.7 | 19 | 2.00 | 2.42 | 4 | 0 | 0.0 | 0.0 | 0.0 |
| Alakanuk ANVSA, AK..... | 186 | 151 | 107 | 70.9 | 44 | 4.42 | 4.02 | 26 | 1 | 0.0 | 0.0 | 0.0 |
| Wade Hampton Census Area (part)..... | 186 | 151 | 107 | 70.9 | 44 | 4.42 | 4.02 | 26 | 1 | 0.0 | 0.0 | 0.0 |
| Alatna ANVSA, AK..... | 18 | 11 | 10 | 90.9 | 1 | 2.70 | 5.00 | 7 | 2 | 8.3 | 0.0 | 50.0 |
| Yukon-Koyukuk Census Area (part)..... | 18 | 11 | 10 | 90.9 | 1 | 2.70 | 5.00 | 7 | 2 | 8.3 | 0.0 | 50.0 |
| Aleknagik ANVSA, AK..... | 119 | 50 | 40 | 80.0 | 10 | 3.28 | 4.50 | 48 | 37 | 5.3 | 0.0 | 16.0 |
| Dillingham Census Area (part)..... | 119 | 50 | 40 | 80.0 | 10 | 3.28 | 4.50 | 48 | 37 | 5.3 | 0.0 | 16.0 |
| Algaaciq ANVSA, AK..... | 161 | 108 | 81 | 75.0 | 27 | 3.85 | 3.04 | 39 | 3 | 6.7 | 0.0 | 17.6 |
| Wade Hampton Census Area (part)..... | 161 | 108 | 81 | 75.0 | 27 | 3.85 | 3.04 | 39 | 3 | 6.7 | 0.0 | 17.6 |
| Allakaket ANVSA, AK..... | 78 | 61 | 37 | 60.7 | 24 | 2.57 | 3.08 | 16 | 3 | 6.1 | 0.0 | 14.3 |
| Yukon-Koyukuk Census Area (part)..... | 78 | 61 | 37 | 60.7 | 24 | 2.57 | 3.08 | 16 | 3 | 6.1 | 0.0 | 14.3 |
| Ambler ANVSA, AK..... | 99 | 54 | 32 | 59.3 | 22 | 3.63 | 4.64 | 24 | 4 | 5.0 | 0.0 | 10.3 |
| Northwest Arctic Borough (part)..... | 99 | 54 | 32 | 59.3 | 22 | 3.63 | 4.64 | 24 | 4 | 5.0 | 0.0 | 10.3 |
| Anaktuvuk Pass ANVSA, AK..... | 118 | 79 | 54 | 68.4 | 25 | 3.80 | 3.00 | 19 | 0 | 1.0 | 0.0 | 2.5 |
| North Slope Borough (part)..... | 118 | 79 | 54 | 68.4 | 25 | 3.80 | 3.00 | 19 | 0 | 1.0 | 0.0 | 2.5 |
| Andreafsky ANVSA, AK..... | 48 | 27 | 19 | 70.4 | 8 | 3.37 | 2.00 | 19 | 16 | 3.3 | 0.0 | 9.1 |
| Wade Hampton Census Area (part)..... | 48 | 27 | 19 | 70.4 | 8 | 3.37 | 2.00 | 19 | 16 | 3.3 | 0.0 | 9.1 |
| Angoon ANVSA, AK..... | 256 | 125 | 71 | 56.8 | 54 | 2.96 | 2.65 | 89 | 49 | 7.7 | 0.0 | 14.6 |
| Hoonah-Angoon Census Area (part)..... | 256 | 125 | 71 | 56.8 | 54 | 2.96 | 2.65 | 89 | 49 | 7.7 | 0.0 | 14.6 |
| Aniak ANVSA, AK..... | 219 | 96 | 64 | 66.7 | 32 | 3.42 | 3.31 | 53 | 18 | 4.6 | 0.9 | 10.1 |
| Bethel Census Area (part)..... | 219 | 96 | 64 | 66.7 | 32 | 3.42 | 3.31 | 53 | 18 | 4.6 | 0.9 | 10.1 |
| Anvik ANVSA, AK..... | 46 | 31 | 22 | 71.0 | 9 | 2.59 | 2.78 | 13 | 7 | 2.9 | 0.0 | 8.3 |
| Yukon-Koyukuk Census Area (part)..... | 46 | 31 | 22 | 71.0 | 9 | 2.59 | 2.78 | 13 | 7 | 2.9 | 0.0 | 8.3 |
| Arctic Village ANVSA, AK..... | 85 | 61 | 47 | 77.0 | 14 | 2.34 | 2.50 | 20 | 4 | 3.0 | 0.0 | 11.1 |
| Yukon-Koyukuk Census Area (part)..... | 85 | 61 | 47 | 77.0 | 14 | 2.34 | 2.50 | 20 | 4 | 3.0 | 0.0 | 11.1 |
| Atka ANVSA, AK..... | 43 | 23 | 10 | 43.5 | 13 | 3.10 | 2.15 | 19 | 3 | 20.0 | 0.0 | 30.0 |
| Aleutians West Census Area (part)..... | 43 | 23 | 10 | 43.5 | 13 | 3.10 | 2.15 | 19 | 3 | 20.0 | 0.0 | 30.0 |
| Atmautluak ANVSA, AK..... | 70 | 59 | 50 | 84.7 | 9 | 4.64 | 4.22 | 7 | 1 | 6.0 | 0.0 | 25.0 |
| Bethel Census Area (part)..... | 70 | 59 | 50 | 84.7 | 9 | 4.64 | 4.22 | 7 | 1 | 6.0 | 0.0 | 25.0 |
| Atkasuk ANVSA, AK..... | 68 | 54 | 29 | 53.7 | 25 | 4.31 | 3.72 | 4 | 0 | 0.0 | 0.0 | 0.0 |
| North Slope Borough (part)..... | 68 | 54 | 29 | 53.7 | 25 | 4.31 | 3.72 | 4 | 0 | 0.0 | 0.0 | 0.0 |
| Barrow ANVSA, AK..... | 1,554 | 694 | 363 | 52.3 | 331 | 3.78 | 3.45 | 274 | 83 | 6.1 | 0.4 | 9.7 |
| North Slope Borough (part)..... | 1,554 | 694 | 363 | 52.3 | 331 | 3.78 | 3.45 | 274 | 83 | 6.1 | 0.4 | 9.7 |
| Beaver ANVSA, AK..... | 56 | 35 | 32 | 91.4 | 3 | 2.34 | 1.67 | 20 | 6 | 5.1 | 0.0 | 33.3 |
| Yukon-Koyukuk Census Area (part)..... | 56 | 35 | 32 | 91.4 | 3 | 2.34 | 1.67 | 20 | 6 | 5.1 | 0.0 | 33.3 |
| Belkofski ANVSA, AK..... | 1 | 0 | 0 | (X) | 0 | 0.00 | 0.00 | 1 | 1 | (X) | (X) | (X) |
| Aleutians East Borough (part)..... | 1 | 0 | 0 | (X) | 0 | 0.00 | 0.00 | 1 | 1 | (X) | (X) | (X) |

Table 22.

Housing Occupancy and Tenure: 2010—Con.

[For information on confidentiality protection, nonsampling error, and definitions, see Selected Appendixes at <www.census.gov/prod/cen2010/cph-1-a.pdf>]

| American Indian Area/Alaska Native Area Borough and Census Area | Total housing units | Occupied housing units with American Indian and Alaska Native householder (one race) | | | | | | Vacant housing units | | | | |
|--|---------------------------|---|----------------|--|--------------------|-----------------------------|------------------------------|----------------------|--|----------------------|----------------|--------|
| | | Total | Owner occupied | | Renter occupied | Average household size | | Total | For seasonal, recrea- tional, or occasional use | Vacancy rate | | |
| | | | Number | Percent of occupied housing units | | Owner- occupied units | Renter- occupied units | | | Available housing | Home- owner | Rental |
| ALASKA NATIVE VILLAGE STATISTICAL AREA—Con. | | | | | | | | | | | | |
| Bethel ANVSA, AK..... | 2,364 | 954 | 433 | 45.4 | 521 | 3.80 | 3.31 | 468 | 143 | 7.3 | 2.6 | 10.8 |
| Bethel Census Area (part)..... | 2,364 | 954 | 433 | 45.4 | 521 | 3.80 | 3.31 | 468 | 143 | 7.3 | 2.6 | 10.8 |
| Bill Moore's ANVSA, AK..... | 2 | 0 | 0 | (X) | 0 | 0.00 | 0.00 | 2 | 2 | (X) | (X) | (X) |
| Wade Hampton Census Area (part)..... | 2 | 0 | 0 | (X) | 0 | 0.00 | 0.00 | 2 | 2 | (X) | (X) | (X) |
| Birch Creek ANVSA, AK..... | 18 | 17 | 9 | 52.9 | 8 | 2.00 | 1.88 | 1 | 0 | 0.0 | 0.0 | 0.0 |
| Yukon-Koyukuk Census Area (part)..... | 18 | 17 | 9 | 52.9 | 8 | 2.00 | 1.88 | 1 | 0 | 0.0 | 0.0 | 0.0 |
| Brevig Mission ANVSA, AK..... | 103 | 80 | 30 | 37.5 | 50 | 3.60 | 5.04 | 10 | 1 | 2.1 | 0.0 | 3.1 |
| Nome Census Area (part)..... | 103 | 80 | 30 | 37.5 | 50 | 3.60 | 5.04 | 10 | 1 | 2.1 | 0.0 | 3.1 |
| Buckland ANVSA, AK..... | 101 | 88 | 54 | 61.4 | 34 | 4.80 | 4.09 | 3 | 1 | 0.0 | 0.0 | 0.0 |
| Northwest Arctic Borough (part)..... | 101 | 88 | 54 | 61.4 | 34 | 4.80 | 4.09 | 3 | 1 | 0.0 | 0.0 | 0.0 |
| Cantwell ANVSA, AK..... | 199 | 13 | 13 | 100.0 | 0 | 2.46 | 0.00 | 95 | 62 | 14.8 | 5.4 | 43.3 |
| Denali Borough (part)..... | 199 | 13 | 13 | 100.0 | 0 | 2.46 | 0.00 | 95 | 62 | 14.8 | 5.4 | 43.3 |
| Canyon Village ANVSA, AK..... | 3 | 0 | 0 | (X) | 0 | 0.00 | 0.00 | 3 | 3 | (X) | (X) | (X) |
| Yukon-Koyukuk Census Area (part)..... | 3 | 0 | 0 | (X) | 0 | 0.00 | 0.00 | 3 | 3 | (X) | (X) | (X) |
| Chalkyitsik ANVSA, AK..... | 67 | 21 | 17 | 81.0 | 4 | 2.35 | 4.50 | 43 | 2 | 0.0 | 0.0 | 0.0 |
| Yukon-Koyukuk Census Area (part)..... | 67 | 21 | 17 | 81.0 | 4 | 2.35 | 4.50 | 43 | 2 | 0.0 | 0.0 | 0.0 |
| Chefornak ANVSA, AK..... | 99 | 83 | 51 | 61.4 | 32 | 4.57 | 5.34 | 7 | 3 | 0.0 | 0.0 | 0.0 |
| Bethel Census Area (part)..... | 99 | 83 | 51 | 61.4 | 32 | 4.57 | 5.34 | 7 | 3 | 0.0 | 0.0 | 0.0 |
| Chenega ANVSA, AK..... | 51 | 18 | 9 | 50.0 | 9 | 2.56 | 2.67 | 20 | 14 | 11.1 | 0.0 | 17.4 |
| Valdez-Cordova Census Area (part)..... | 51 | 18 | 9 | 50.0 | 9 | 2.56 | 2.67 | 20 | 14 | 11.1 | 0.0 | 17.4 |
| Chevak ANVSA, AK..... | 219 | 195 | 155 | 79.5 | 40 | 4.82 | 3.80 | 10 | 3 | 0.0 | 0.0 | 0.0 |
| Wade Hampton Census Area (part)..... | 219 | 195 | 155 | 79.5 | 40 | 4.82 | 3.80 | 10 | 3 | 0.0 | 0.0 | 0.0 |
| Chickaloon ANVSA, AK..... | 9,171 | 307 | 197 | 64.2 | 110 | 3.01 | 2.51 | 1,110 | 555 | 2.8 | 1.6 | 6.6 |
| Matanuska-Susitna Borough (part)..... | 9,171 | 307 | 197 | 64.2 | 110 | 3.01 | 2.51 | 1,110 | 555 | 2.8 | 1.6 | 6.6 |
| Chignik ANVSA, AK..... | 105 | 27 | 23 | 85.2 | 4 | 2.22 | 3.00 | 64 | 37 | 27.6 | 0.0 | 50.0 |
| Lake and Peninsula Borough (part)..... | 105 | 27 | 23 | 85.2 | 4 | 2.22 | 3.00 | 64 | 37 | 27.6 | 0.0 | 50.0 |
| Chignik Lagoon ANVSA, AK..... | 66 | 21 | 16 | 76.2 | 5 | 2.81 | 2.20 | 37 | 27 | 6.5 | 0.0 | 20.0 |
| Lake and Peninsula Borough (part)..... | 66 | 21 | 16 | 76.2 | 5 | 2.81 | 2.20 | 37 | 27 | 6.5 | 0.0 | 20.0 |
| Chignik Lake ANVSA, AK..... | 53 | 25 | 21 | 84.0 | 4 | 2.86 | 2.50 | 26 | 16 | 6.9 | 0.0 | 25.0 |
| Lake and Peninsula Borough (part)..... | 53 | 25 | 21 | 84.0 | 4 | 2.86 | 2.50 | 26 | 16 | 6.9 | 0.0 | 25.0 |
| Chilkat ANVSA, AK..... | 73 | 34 | 27 | 79.4 | 7 | 2.41 | 1.86 | 30 | 9 | 20.4 | 12.8 | 40.0 |
| Haines Borough (part)..... | 3 | 1 | 1 | 100.0 | 0 | 2.00 | 0.00 | 1 | 0 | 0.0 | 0.0 | (X) |
| Hoonah-Angoon Census Area (part)..... | 70 | 33 | 26 | 78.8 | 7 | 2.42 | 1.86 | 29 | 9 | 21.2 | 13.5 | 40.0 |
| Chilkoot ANVSA, AK..... | 229 | 29 | 14 | 48.3 | 15 | 2.71 | 1.60 | 26 | 14 | 2.8 | 0.8 | 6.0 |
| Haines Borough (part)..... | 229 | 29 | 14 | 48.3 | 15 | 2.71 | 1.60 | 26 | 14 | 2.8 | 0.8 | 6.0 |
| Chistochina ANVSA, AK..... | 59 | 17 | 11 | 64.7 | 6 | 2.55 | 2.67 | 28 | 21 | 0.0 | 0.0 | 0.0 |
| Valdez-Cordova Census Area (part)..... | 59 | 17 | 11 | 64.7 | 6 | 2.55 | 2.67 | 28 | 21 | 0.0 | 0.0 | 0.0 |
| Chitina ANVSA, AK..... | 78 | 9 | 0 | 0.0 | 9 | 0.00 | 2.56 | 39 | 25 | 7.0 | 11.8 | 3.8 |
| Valdez-Cordova Census Area (part)..... | 78 | 9 | 0 | 0.0 | 9 | 0.00 | 2.56 | 39 | 25 | 7.0 | 11.8 | 3.8 |
| Chuathbaluk ANVSA, AK..... | 41 | 29 | 12 | 41.4 | 17 | 3.33 | 3.71 | 5 | 1 | 0.0 | 0.0 | 0.0 |
| Bethel Census Area (part)..... | 41 | 29 | 12 | 41.4 | 17 | 3.33 | 3.71 | 5 | 1 | 0.0 | 0.0 | 0.0 |
| Chulloonawick ANVSA, AK..... | 10 | 0 | 0 | (X) | 0 | 0.00 | 0.00 | 10 | 10 | (X) | (X) | (X) |
| Wade Hampton Census Area (part)..... | 10 | 0 | 0 | (X) | 0 | 0.00 | 0.00 | 10 | 10 | (X) | (X) | (X) |
| Circle ANVSA, AK..... | 52 | 31 | 20 | 64.5 | 11 | 2.80 | 3.00 | 12 | 11 | 0.0 | 0.0 | 0.0 |
| Yukon-Koyukuk Census Area (part)..... | 52 | 31 | 20 | 64.5 | 11 | 2.80 | 3.00 | 12 | 11 | 0.0 | 0.0 | 0.0 |
| Clarks Point ANVSA, AK..... | 50 | 23 | 18 | 78.3 | 5 | 2.89 | 1.00 | 26 | 26 | 0.0 | 0.0 | 0.0 |
| Dillingham Census Area (part)..... | 50 | 23 | 18 | 78.3 | 5 | 2.89 | 1.00 | 26 | 26 | 0.0 | 0.0 | 0.0 |
| Copper Center ANVSA, AK..... | 265 | 56 | 23 | 41.1 | 33 | 2.70 | 2.73 | 98 | 40 | 3.9 | 1.7 | 8.5 |
| Valdez-Cordova Census Area (part)..... | 265 | 56 | 23 | 41.1 | 33 | 2.70 | 2.73 | 98 | 40 | 3.9 | 1.7 | 8.5 |
| Council ANVSA, AK..... | 37 | 0 | 0 | (X) | 0 | 0.00 | 0.00 | 37 | 37 | (X) | (X) | (X) |
| Nome Census Area (part)..... | 37 | 0 | 0 | (X) | 0 | 0.00 | 0.00 | 37 | 37 | (X) | (X) | (X) |
| Craig ANVSA, AK..... | 688 | 110 | 57 | 51.8 | 53 | 2.58 | 2.28 | 117 | 66 | 4.5 | 2.0 | 9.1 |
| Prince of Wales-Hyder Census Area (part)... | 688 | 110 | 57 | 51.8 | 53 | 2.58 | 2.28 | 117 | 66 | 4.5 | 2.0 | 9.1 |

Table 22.

Housing Occupancy and Tenure: 2010—Con.

[For information on confidentiality protection, nonsampling error, and definitions, see Selected Appendixes at <www.census.gov/prod/cen2010/cph-1-a.pdf>]

| American Indian Area/Alaska Native Area Borough and Census Area | Total housing units | Occupied housing units with American Indian and Alaska Native householder (one race) | | | | | | Vacant housing units | | | | |
|--|---------------------------|---|----------------|--|--------------------|-----------------------------|------------------------------|----------------------|--|----------------------|----------------|--------|
| | | Total | Owner occupied | | Renter occupied | Average household size | | Total | For seasonal, recrea- tional, or occasional use | Vacancy rate | | |
| | | | Number | Percent of occupied housing units | | Owner- occupied units | Renter- occupied units | | | Available housing | Home- owner | Rental |
| ALASKA NATIVE VILLAGE STATISTICAL AREA—Con. | | | | | | | | | | | | |
| Crooked Creek ANVSA, AK..... | 47 | 29 | 21 | 72.4 | 8 | 2.95 | 3.00 | 9 | 2 | 2.6 | 0.0 | 7.7 |
| Bethel Census Area (part)..... | 47 | 29 | 21 | 72.4 | 8 | 2.95 | 3.00 | 9 | 2 | 2.6 | 0.0 | 7.7 |
| Deering ANVSA, AK..... | 61 | 40 | 27 | 67.5 | 13 | 2.74 | 2.46 | 17 | 2 | 2.2 | 0.0 | 5.6 |
| Northwest Arctic Borough (part)..... | 61 | 40 | 27 | 67.5 | 13 | 2.74 | 2.46 | 17 | 2 | 2.2 | 0.0 | 5.6 |
| Dillingham ANVSA, AK..... | 1,072 | 422 | 226 | 53.6 | 196 | 3.30 | 2.59 | 201 | 67 | 7.8 | 1.1 | 14.1 |
| Dillingham Census Area (part)..... | 1,072 | 422 | 226 | 53.6 | 196 | 3.30 | 2.59 | 201 | 67 | 7.8 | 1.1 | 14.1 |
| Dot Lake ANVSA, AK..... | 28 | 19 | 13 | 68.4 | 6 | 3.31 | 3.17 | 9 | 0 | 0.0 | 0.0 | 0.0 |
| Southeast Fairbanks Census Area (part)..... | 28 | 19 | 13 | 68.4 | 6 | 3.31 | 3.17 | 9 | 0 | 0.0 | 0.0 | 0.0 |
| Douglas ANVSA, AK..... | 2,607 | 233 | 74 | 31.8 | 159 | 2.45 | 2.75 | 226 | 70 | 2.7 | 2.2 | 3.3 |
| Juneau City and Borough (part)..... | 2,607 | 233 | 74 | 31.8 | 159 | 2.45 | 2.75 | 226 | 70 | 2.7 | 2.2 | 3.3 |
| Eagle ANVSA, AK..... | 54 | 14 | 11 | 78.6 | 3 | 1.27 | 3.00 | 21 | 16 | 2.8 | 3.2 | 0.0 |
| Southeast Fairbanks Census Area (part)..... | 54 | 14 | 11 | 78.6 | 3 | 1.27 | 3.00 | 21 | 16 | 2.8 | 3.2 | 0.0 |
| Eek ANVSA, AK..... | 101 | 87 | 65 | 74.7 | 22 | 3.03 | 4.23 | 10 | 3 | 3.2 | 0.0 | 10.3 |
| Bethel Census Area (part)..... | 101 | 87 | 65 | 74.7 | 22 | 3.03 | 4.23 | 10 | 3 | 3.2 | 0.0 | 10.3 |
| Egegik ANVSA, AK..... | 256 | 18 | 16 | 88.9 | 2 | 2.44 | 1.50 | 227 | 220 | 5.9 | 0.0 | 25.0 |
| Lake and Peninsula Borough (part)..... | 256 | 18 | 16 | 88.9 | 2 | 2.44 | 1.50 | 227 | 220 | 5.9 | 0.0 | 25.0 |
| Eklutna ANVSA, AK..... | 29 | 17 | 15 | 88.2 | 2 | 2.27 | 2.00 | 6 | 0 | 11.5 | 9.1 | 25.0 |
| Anchorage Municipality (part)..... | 29 | 17 | 15 | 88.2 | 2 | 2.27 | 2.00 | 6 | 0 | 11.5 | 9.1 | 25.0 |
| Ekuk ANVSA, AK..... | 53 | 1 | 0 | 0.0 | 1 | 0.00 | 2.00 | 52 | 52 | 0.0 | (X) | 0.0 |
| Dillingham Census Area (part)..... | 53 | 1 | 0 | 0.0 | 1 | 0.00 | 2.00 | 52 | 52 | 0.0 | (X) | 0.0 |
| Ekwo ANVSA, AK..... | 51 | 34 | 27 | 79.4 | 7 | 3.37 | 1.57 | 14 | 9 | 0.0 | 0.0 | 0.0 |
| Dillingham Census Area (part)..... | 51 | 34 | 27 | 79.4 | 7 | 3.37 | 1.57 | 14 | 9 | 0.0 | 0.0 | 0.0 |
| Elim ANVSA, AK..... | 125 | 75 | 47 | 62.7 | 28 | 4.09 | 3.79 | 36 | 1 | 2.2 | 0.0 | 4.5 |
| Nome Census Area (part)..... | 125 | 75 | 47 | 62.7 | 28 | 4.09 | 3.79 | 36 | 1 | 2.2 | 0.0 | 4.5 |
| Emmonak ANVSA, AK..... | 213 | 173 | 156 | 90.2 | 17 | 4.34 | 3.47 | 28 | 5 | 1.6 | 0.0 | 10.0 |
| Wade Hampton Census Area (part)..... | 213 | 173 | 156 | 90.2 | 17 | 4.34 | 3.47 | 28 | 5 | 1.6 | 0.0 | 10.0 |
| Evansville ANVSA, AK..... | 48 | 4 | 4 | 100.0 | 0 | 1.25 | 0.00 | 28 | 12 | 0.0 | 0.0 | 0.0 |
| Yukon-Koyukuk Census Area (part)..... | 48 | 4 | 4 | 100.0 | 0 | 1.25 | 0.00 | 28 | 12 | 0.0 | 0.0 | 0.0 |
| Eyak ANVSA, AK..... | 69 | 1 | 1 | 100.0 | 0 | 1.00 | 0.00 | 18 | 4 | 7.1 | 0.0 | 33.3 |
| Valdez-Cordova Census Area (part)..... | 69 | 1 | 1 | 100.0 | 0 | 1.00 | 0.00 | 18 | 4 | 7.1 | 0.0 | 33.3 |
| False Pass ANVSA, AK..... | 38 | 11 | 8 | 72.7 | 3 | 3.00 | 1.00 | 23 | 0 | 60.5 | 0.0 | 76.7 |
| Aleutians East Borough (part)..... | 38 | 11 | 8 | 72.7 | 3 | 3.00 | 1.00 | 23 | 0 | 60.5 | 0.0 | 76.7 |
| Fort Yukon ANVSA, AK..... | 325 | 210 | 165 | 78.6 | 45 | 2.49 | 2.27 | 79 | 27 | 6.1 | 0.6 | 18.3 |
| Yukon-Koyukuk Census Area (part)..... | 325 | 210 | 165 | 78.6 | 45 | 2.49 | 2.27 | 79 | 27 | 6.1 | 0.6 | 18.3 |
| Gakona ANVSA, AK..... | 74 | 11 | 4 | 36.4 | 7 | 2.75 | 3.14 | 26 | 14 | 1.9 | 0.0 | 6.3 |
| Valdez-Cordova Census Area (part)..... | 74 | 11 | 4 | 36.4 | 7 | 2.75 | 3.14 | 26 | 14 | 1.9 | 0.0 | 6.3 |
| Galena ANVSA, AK..... | 264 | 118 | 90 | 76.3 | 28 | 2.47 | 2.39 | 74 | 5 | 10.7 | 2.9 | 25.3 |
| Yukon-Koyukuk Census Area (part)..... | 264 | 118 | 90 | 76.3 | 28 | 2.47 | 2.39 | 74 | 5 | 10.7 | 2.9 | 25.3 |
| Gambell ANVSA, AK..... | 200 | 145 | 135 | 93.1 | 10 | 4.57 | 3.20 | 36 | 17 | 0.0 | 0.0 | 0.0 |
| Nome Census Area (part)..... | 200 | 145 | 135 | 93.1 | 10 | 4.57 | 3.20 | 36 | 17 | 0.0 | 0.0 | 0.0 |
| Georgetown ANVSA, AK..... | 5 | 1 | 1 | 100.0 | 0 | 2.00 | 0.00 | 4 | 4 | 0.0 | 0.0 | (X) |
| Bethel Census Area (part)..... | 5 | 1 | 1 | 100.0 | 0 | 2.00 | 0.00 | 4 | 4 | 0.0 | 0.0 | (X) |
| Golovin ANVSA, AK..... | 64 | 43 | 25 | 58.1 | 18 | 3.00 | 3.94 | 15 | 1 | 2.0 | 0.0 | 4.0 |
| Nome Census Area (part)..... | 64 | 43 | 25 | 58.1 | 18 | 3.00 | 3.94 | 15 | 1 | 2.0 | 0.0 | 4.0 |
| Goodnews Bay ANVSA, AK..... | 82 | 68 | 44 | 64.7 | 24 | 3.25 | 3.50 | 6 | 4 | 1.3 | 0.0 | 3.2 |
| Bethel Census Area (part)..... | 82 | 68 | 44 | 64.7 | 24 | 3.25 | 3.50 | 6 | 4 | 1.3 | 0.0 | 3.2 |
| Grayling ANVSA, AK..... | 63 | 49 | 34 | 69.4 | 15 | 3.65 | 3.67 | 8 | 0 | 3.5 | 0.0 | 9.5 |
| Yukon-Koyukuk Census Area (part)..... | 63 | 49 | 34 | 69.4 | 15 | 3.65 | 3.67 | 8 | 0 | 3.5 | 0.0 | 9.5 |
| Guikana ANVSA, AK..... | 82 | 32 | 16 | 50.0 | 16 | 2.19 | 3.75 | 38 | 8 | 6.3 | 0.0 | 13.6 |
| Valdez-Cordova Census Area (part)..... | 82 | 32 | 16 | 50.0 | 16 | 2.19 | 3.75 | 38 | 8 | 6.3 | 0.0 | 13.6 |
| Hamilton ANVSA, AK..... | 1 | 0 | 0 | (X) | 0 | 0.00 | 0.00 | 1 | 1 | (X) | (X) | (X) |
| Wade Hampton Census Area (part)..... | 1 | 0 | 0 | (X) | 0 | 0.00 | 0.00 | 1 | 1 | (X) | (X) | (X) |

Table 22.

Housing Occupancy and Tenure: 2010—Con.

[For information on confidentiality protection, nonsampling error, and definitions, see Selected Appendixes at <www.census.gov/prod/cen2010/cph-1-a.pdf>]

| American Indian Area/Alaska Native Area Borough and Census Area | Total housing units | Occupied housing units with American Indian and Alaska Native householder (one race) | | | | | | Vacant housing units | | | | |
|--|---------------------------|---|----------------|--|--------------------|-----------------------------|------------------------------|----------------------|--|----------------------|----------------|--------|
| | | Total | Owner occupied | | Renter occupied | Average household size | | Total | For seasonal, recrea- tional, or occasional use | Vacancy rate | | |
| | | | Number | Percent of occupied housing units | | Owner- occupied units | Renter- occupied units | | | Available housing | Home- owner | Rental |
| ALASKA NATIVE VILLAGE STATISTICAL AREA—Con. | | | | | | | | | | | | |
| Healy Lake ANVSA, AK..... | 38 | 6 | 4 | 66.7 | 2 | 1.75 | 2.50 | 31 | 27 | 22.2 | 0.0 | 40.0 |
| Southeast Fairbanks Census Area (part)..... | 38 | 6 | 4 | 66.7 | 2 | 1.75 | 2.50 | 31 | 27 | 22.2 | 0.0 | 40.0 |
| Holy Cross ANVSA, AK..... | 86 | 55 | 44 | 80.0 | 11 | 2.82 | 2.91 | 22 | 10 | 4.3 | 0.0 | 14.3 |
| Yukon-Koyukuk Census Area (part)..... | 86 | 55 | 44 | 80.0 | 11 | 2.82 | 2.91 | 22 | 10 | 4.3 | 0.0 | 14.3 |
| Hoonah ANVSA, AK..... | 399 | 159 | 107 | 67.3 | 52 | 2.59 | 2.44 | 94 | 34 | 5.2 | 1.6 | 10.6 |
| Hoonah-Angoon Census Area (part)..... | 399 | 159 | 107 | 67.3 | 52 | 2.59 | 2.44 | 94 | 34 | 5.2 | 1.6 | 10.6 |
| Hooper Bay ANVSA, AK..... | 283 | 235 | 186 | 79.1 | 49 | 4.62 | 3.59 | 27 | 1 | 0.0 | 0.0 | 0.0 |
| Wade Hampton Census Area (part)..... | 283 | 235 | 186 | 79.1 | 49 | 4.62 | 3.59 | 27 | 1 | 0.0 | 0.0 | 0.0 |
| Hughes ANVSA, AK..... | 41 | 30 | 20 | 66.7 | 10 | 2.65 | 2.20 | 9 | 9 | 0.0 | 0.0 | 0.0 |
| Yukon-Koyukuk Census Area (part)..... | 41 | 30 | 20 | 66.7 | 10 | 2.65 | 2.20 | 9 | 9 | 0.0 | 0.0 | 0.0 |
| Huslia ANVSA, AK..... | 105 | 84 | 73 | 86.9 | 11 | 2.99 | 3.55 | 14 | 8 | 3.2 | 0.0 | 15.0 |
| Yukon-Koyukuk Census Area (part)..... | 105 | 84 | 73 | 86.9 | 11 | 2.99 | 3.55 | 14 | 8 | 3.2 | 0.0 | 15.0 |
| Hydaburg ANVSA, AK..... | 139 | 98 | 80 | 81.6 | 18 | 2.96 | 2.61 | 11 | 2 | 3.7 | 0.0 | 11.6 |
| Prince of Wales-Hyder Census Area (part)... | 139 | 98 | 80 | 81.6 | 18 | 2.96 | 2.61 | 11 | 2 | 3.7 | 0.0 | 11.6 |
| Igiugig ANVSA, AK..... | 19 | 11 | 7 | 63.6 | 4 | 2.00 | 5.00 | 3 | 2 | 0.0 | 0.0 | 0.0 |
| Lake and Peninsula Borough (part)..... | 19 | 11 | 7 | 63.6 | 4 | 2.00 | 5.00 | 3 | 2 | 0.0 | 0.0 | 0.0 |
| Iliamna ANVSA, AK..... | 58 | 18 | 17 | 94.4 | 1 | 3.12 | 4.00 | 19 | 17 | 4.9 | 3.4 | 8.3 |
| Lake and Peninsula Borough (part)..... | 58 | 18 | 17 | 94.4 | 1 | 3.12 | 4.00 | 19 | 17 | 4.9 | 3.4 | 8.3 |
| Inalik ANVSA, AK..... | 47 | 34 | 23 | 67.6 | 11 | 3.30 | 2.73 | 9 | 1 | 0.0 | 0.0 | 0.0 |
| Nome Census Area (part)..... | 47 | 34 | 23 | 67.6 | 11 | 3.30 | 2.73 | 9 | 1 | 0.0 | 0.0 | 0.0 |
| Ivanof Bay ANVSA, AK..... | 12 | 2 | 2 | 100.0 | 0 | 3.50 | 0.00 | 10 | 10 | 0.0 | 0.0 | (X) |
| Lake and Peninsula Borough (part)..... | 12 | 2 | 2 | 100.0 | 0 | 3.50 | 0.00 | 10 | 10 | 0.0 | 0.0 | (X) |
| Kake ANVSA, AK..... | 290 | 148 | 111 | 75.0 | 37 | 2.53 | 2.86 | 77 | 5 | 11.5 | 1.3 | 28.6 |
| Petersburg Census Area (part)..... | 290 | 148 | 111 | 75.0 | 37 | 2.53 | 2.86 | 77 | 5 | 11.5 | 1.3 | 28.6 |
| Kaktovik ANVSA, AK..... | 87 | 59 | 36 | 61.0 | 23 | 3.53 | 3.35 | 15 | 1 | 0.0 | 0.0 | 0.0 |
| North Slope Borough (part)..... | 87 | 59 | 36 | 61.0 | 23 | 3.53 | 3.35 | 15 | 1 | 0.0 | 0.0 | 0.0 |
| Kalskag ANVSA, AK..... | 74 | 45 | 29 | 64.4 | 16 | 3.72 | 3.63 | 14 | 1 | 3.2 | 0.0 | 8.0 |
| Bethel Census Area (part)..... | 74 | 45 | 29 | 64.4 | 16 | 3.72 | 3.63 | 14 | 1 | 3.2 | 0.0 | 8.0 |
| Kaltag ANVSA, AK..... | 87 | 64 | 49 | 76.6 | 15 | 2.55 | 3.20 | 17 | 4 | 2.7 | 0.0 | 10.5 |
| Yukon-Koyukuk Census Area (part)..... | 87 | 64 | 49 | 76.6 | 15 | 2.55 | 3.20 | 17 | 4 | 2.7 | 0.0 | 10.5 |
| Karluk ANVSA, AK..... | 21 | 11 | 9 | 81.8 | 2 | 2.89 | 4.50 | 9 | 8 | 0.0 | 0.0 | 0.0 |
| Kodiak Island Borough (part)..... | 21 | 11 | 9 | 81.8 | 2 | 2.89 | 4.50 | 9 | 8 | 0.0 | 0.0 | 0.0 |
| Kasaan ANVSA, AK..... | 44 | 6 | 4 | 66.7 | 2 | 2.25 | 2.50 | 21 | 8 | 14.8 | 6.3 | 27.3 |
| Prince of Wales-Hyder Census Area (part)... | 44 | 6 | 4 | 66.7 | 2 | 2.25 | 2.50 | 21 | 8 | 14.8 | 6.3 | 27.3 |
| Kasigluk ANVSA, AK..... | 121 | 101 | 66 | 65.3 | 35 | 5.45 | 5.31 | 8 | 0 | 2.6 | 0.0 | 5.9 |
| Bethel Census Area (part)..... | 121 | 101 | 66 | 65.3 | 35 | 5.45 | 5.31 | 8 | 0 | 2.6 | 0.0 | 5.9 |
| Kenaitze ANVSA, AK..... | 16,704 | 624 | 387 | 62.0 | 237 | 2.81 | 2.36 | 3,781 | 2,624 | 4.3 | 2.2 | 10.0 |
| Kenai Peninsula Borough (part)..... | 16,704 | 624 | 387 | 62.0 | 237 | 2.81 | 2.36 | 3,781 | 2,624 | 4.3 | 2.2 | 10.0 |
| Ketchikan ANVSA, AK..... | 5,724 | 585 | 257 | 43.9 | 328 | 2.88 | 2.50 | 670 | 211 | 4.4 | 1.9 | 7.7 |
| Ketchikan Gateway Borough (part)..... | 5,724 | 585 | 257 | 43.9 | 328 | 2.88 | 2.50 | 670 | 211 | 4.4 | 1.9 | 7.7 |
| Kiana ANVSA, AK..... | 150 | 82 | 52 | 63.4 | 30 | 3.44 | 4.43 | 48 | 2 | 0.0 | 0.0 | 0.0 |
| Northwest Arctic Borough (part)..... | 150 | 82 | 52 | 63.4 | 30 | 3.44 | 4.43 | 48 | 2 | 0.0 | 0.0 | 0.0 |
| King Cove ANVSA, AK..... | 229 | 119 | 81 | 68.1 | 38 | 2.85 | 3.26 | 48 | 18 | 7.6 | 0.0 | 15.0 |
| Aleutians East Borough (part)..... | 229 | 119 | 81 | 68.1 | 38 | 2.85 | 3.26 | 48 | 18 | 7.6 | 0.0 | 15.0 |
| King Salmon ANVSA, AK..... | 112 | 29 | 16 | 55.2 | 13 | 2.69 | 2.62 | 45 | 29 | 8.1 | 2.7 | 13.5 |
| Bristol Bay Borough (part)..... | 112 | 29 | 16 | 55.2 | 13 | 2.69 | 2.62 | 45 | 29 | 8.1 | 2.7 | 13.5 |
| Kipnuk ANVSA, AK..... | 176 | 144 | 120 | 83.3 | 24 | 4.31 | 4.38 | 23 | 0 | 1.9 | 0.0 | 9.1 |
| Bethel Census Area (part)..... | 176 | 144 | 120 | 83.3 | 24 | 4.31 | 4.38 | 23 | 0 | 1.9 | 0.0 | 9.1 |
| Kivalina ANVSA, AK..... | 99 | 78 | 63 | 80.8 | 15 | 4.71 | 4.20 | 14 | 4 | 3.4 | 0.0 | 12.0 |
| Northwest Arctic Borough (part)..... | 99 | 78 | 63 | 80.8 | 15 | 4.71 | 4.20 | 14 | 4 | 3.4 | 0.0 | 12.0 |
| Klawock ANVSA, AK..... | 279 | 122 | 75 | 61.5 | 47 | 2.91 | 2.60 | 42 | 14 | 4.3 | 0.0 | 9.2 |
| Prince of Wales-Hyder Census Area (part)... | 279 | 122 | 75 | 61.5 | 47 | 2.91 | 2.60 | 42 | 14 | 4.3 | 0.0 | 9.2 |

Table 22.

Housing Occupancy and Tenure: 2010—Con.

[For information on confidentiality protection, nonsampling error, and definitions, see Selected Appendixes at <www.census.gov/prod/cen2010/cph-1-a.pdf>]

| American Indian Area/Alaska Native Area Borough and Census Area | Total housing units | Occupied housing units with American Indian and Alaska Native householder (one race) | | | | | | Vacant housing units | | | | |
|--|---------------------------|---|----------------|--|--------------------|-----------------------------|------------------------------|----------------------|--|----------------------|----------------|--------|
| | | Total | Owner occupied | | Renter occupied | Average household size | | Total | For seasonal, recrea- tional, or occasional use | Vacancy rate | | |
| | | | Number | Percent of occupied housing units | | Owner- occupied units | Renter- occupied units | | | Available housing | Home- owner | Rental |
| ALASKA NATIVE VILLAGE STATISTICAL AREA—Con. | | | | | | | | | | | | |
| Knik ANVSA, AK..... | 31,286 | 952 | 633 | 66.5 | 319 | 3.09 | 2.78 | 7,599 | 5,494 | 3.6 | 2.3 | 7.3 |
| Matanuska-Susitna Borough (part)..... | 31,286 | 952 | 633 | 66.5 | 319 | 3.09 | 2.78 | 7,599 | 5,494 | 3.6 | 2.3 | 7.3 |
| Kobuk ANVSA, AK..... | 51 | 29 | 18 | 62.1 | 11 | 4.94 | 4.36 | 15 | 12 | 0.0 | 0.0 | 0.0 |
| Northwest Arctic Borough (part)..... | 51 | 29 | 18 | 62.1 | 11 | 4.94 | 4.36 | 15 | 12 | 0.0 | 0.0 | 0.0 |
| Kodiak ANVSA, AK..... | 2 | 0 | 0 | (X) | 0 | 0.00 | 0.00 | 2 | 2 | (X) | (X) | (X) |
| Kodiak Island Borough (part)..... | 2 | 0 | 0 | (X) | 0 | 0.00 | 0.00 | 2 | 2 | (X) | (X) | (X) |
| Kokhanok ANVSA, AK..... | 65 | 39 | 28 | 71.8 | 11 | 3.36 | 3.09 | 13 | 10 | 3.7 | 0.0 | 10.5 |
| Lake and Peninsula Borough (part)..... | 65 | 39 | 28 | 71.8 | 11 | 3.36 | 3.09 | 13 | 10 | 3.7 | 0.0 | 10.5 |
| Kongiganak ANVSA, AK..... | 102 | 87 | 41 | 47.1 | 46 | 4.29 | 5.26 | 8 | 1 | 0.0 | 0.0 | 0.0 |
| Bethel Census Area (part)..... | 102 | 87 | 41 | 47.1 | 46 | 4.29 | 5.26 | 8 | 1 | 0.0 | 0.0 | 0.0 |
| Kotlik ANVSA, AK..... | 148 | 120 | 85 | 70.8 | 35 | 4.41 | 5.34 | 20 | 7 | 0.0 | 0.0 | 0.0 |
| Wade Hampton Census Area (part)..... | 148 | 120 | 85 | 70.8 | 35 | 4.41 | 5.34 | 20 | 7 | 0.0 | 0.0 | 0.0 |
| Kotzebue ANVSA, AK..... | 1,160 | 600 | 294 | 49.0 | 306 | 4.07 | 3.22 | 206 | 96 | 3.6 | 0.0 | 6.1 |
| Northwest Arctic Borough (part)..... | 1,160 | 600 | 294 | 49.0 | 306 | 4.07 | 3.22 | 206 | 96 | 3.6 | 0.0 | 6.1 |
| Koyuk ANVSA, AK..... | 99 | 76 | 34 | 44.7 | 42 | 3.41 | 4.21 | 10 | 3 | 0.0 | 0.0 | 0.0 |
| Nome Census Area (part)..... | 99 | 76 | 34 | 44.7 | 42 | 3.41 | 4.21 | 10 | 3 | 0.0 | 0.0 | 0.0 |
| Koyukuk ANVSA, AK..... | 54 | 41 | 31 | 75.6 | 10 | 2.19 | 2.70 | 12 | 7 | 2.3 | 0.0 | 8.3 |
| Yukon-Koyukuk Census Area (part)..... | 54 | 41 | 31 | 75.6 | 10 | 2.19 | 2.70 | 12 | 7 | 2.3 | 0.0 | 8.3 |
| Kwethluk ANVSA, AK..... | 231 | 156 | 121 | 77.6 | 35 | 4.28 | 4.71 | 59 | 49 | 0.6 | 0.0 | 2.1 |
| Bethel Census Area (part)..... | 231 | 156 | 121 | 77.6 | 35 | 4.28 | 4.71 | 59 | 49 | 0.6 | 0.0 | 2.1 |
| Kwigillingok ANVSA, AK..... | 106 | 75 | 50 | 66.7 | 25 | 4.06 | 4.04 | 24 | 4 | 2.3 | 0.0 | 5.6 |
| Bethel Census Area (part)..... | 106 | 75 | 50 | 66.7 | 25 | 4.06 | 4.04 | 24 | 4 | 2.3 | 0.0 | 5.6 |
| Kwinhagak ANVSA, AK..... | 187 | 157 | 133 | 84.7 | 24 | 4.17 | 4.08 | 22 | 4 | 1.2 | 0.0 | 6.1 |
| Bethel Census Area (part)..... | 187 | 157 | 133 | 84.7 | 24 | 4.17 | 4.08 | 22 | 4 | 1.2 | 0.0 | 6.1 |
| Lake Minchumina ANVSA, AK..... | 21 | 2 | 1 | 50.0 | 1 | 4.00 | 1.00 | 16 | 9 | 14.3 | 0.0 | 50.0 |
| Yukon-Koyukuk Census Area (part)..... | 21 | 2 | 1 | 50.0 | 1 | 4.00 | 1.00 | 16 | 9 | 14.3 | 0.0 | 50.0 |
| Larsen Bay ANVSA, AK..... | 70 | 28 | 18 | 64.3 | 10 | 2.67 | 2.70 | 36 | 28 | 7.7 | 8.3 | 6.7 |
| Kodiak Island Borough (part)..... | 70 | 28 | 18 | 64.3 | 10 | 2.67 | 2.70 | 36 | 28 | 7.7 | 8.3 | 6.7 |
| Lesnoi ANVSA, AK..... | 5 | 0 | 0 | (X) | 0 | 0.00 | 0.00 | 5 | 5 | (X) | (X) | (X) |
| Kodiak Island Borough (part)..... | 5 | 0 | 0 | (X) | 0 | 0.00 | 0.00 | 5 | 5 | (X) | (X) | (X) |
| Levelock ANVSA, AK..... | 48 | 23 | 14 | 60.9 | 9 | 2.29 | 3.22 | 21 | 6 | 10.0 | 0.0 | 18.8 |
| Lake and Peninsula Borough (part)..... | 48 | 23 | 14 | 60.9 | 9 | 2.29 | 3.22 | 21 | 6 | 10.0 | 0.0 | 18.8 |
| Lime Village ANVSA, AK..... | 27 | 11 | 9 | 81.8 | 2 | 2.78 | 2.00 | 16 | 12 | 0.0 | 0.0 | 0.0 |
| Bethel Census Area (part)..... | 27 | 11 | 9 | 81.8 | 2 | 2.78 | 2.00 | 16 | 12 | 0.0 | 0.0 | 0.0 |
| Lower Kalskag ANVSA, AK..... | 82 | 72 | 52 | 72.2 | 20 | 4.17 | 2.90 | 7 | 0 | 0.0 | 0.0 | 0.0 |
| Bethel Census Area (part)..... | 82 | 72 | 52 | 72.2 | 20 | 4.17 | 2.90 | 7 | 0 | 0.0 | 0.0 | 0.0 |
| McGrath ANVSA, AK..... | 195 | 53 | 36 | 67.9 | 17 | 2.47 | 2.65 | 48 | 27 | 4.5 | 0.0 | 10.9 |
| Yukon-Koyukuk Census Area (part)..... | 195 | 53 | 36 | 67.9 | 17 | 2.47 | 2.65 | 48 | 27 | 4.5 | 0.0 | 10.9 |
| Manley Hot Springs ANVSA, AK..... | 114 | 7 | 7 | 100.0 | 0 | 1.86 | 0.00 | 73 | 42 | 10.4 | 3.2 | 23.5 |
| Yukon-Koyukuk Census Area (part)..... | 114 | 7 | 7 | 100.0 | 0 | 1.86 | 0.00 | 73 | 42 | 10.4 | 3.2 | 23.5 |
| Manokotak ANVSA, AK..... | 138 | 111 | 93 | 83.8 | 18 | 3.95 | 3.11 | 17 | 1 | 3.2 | 2.1 | 6.9 |
| Dillingham Census Area (part)..... | 138 | 111 | 93 | 83.8 | 18 | 3.95 | 3.11 | 17 | 1 | 3.2 | 2.1 | 6.9 |
| Marshall ANVSA, AK..... | 108 | 92 | 61 | 66.3 | 31 | 3.77 | 4.94 | 8 | 1 | 0.0 | 0.0 | 0.0 |
| Wade Hampton Census Area (part)..... | 108 | 92 | 61 | 66.3 | 31 | 3.77 | 4.94 | 8 | 1 | 0.0 | 0.0 | 0.0 |
| Mary's Igloo ANVSA, AK..... | 5 | 0 | 0 | (X) | 0 | 0.00 | 0.00 | 5 | 5 | (X) | (X) | (X) |
| Nome Census Area (part)..... | 5 | 0 | 0 | (X) | 0 | 0.00 | 0.00 | 5 | 5 | (X) | (X) | (X) |
| Mekoryuk ANVSA, AK..... | 86 | 66 | 33 | 50.0 | 33 | 2.33 | 3.21 | 16 | 11 | 1.4 | 0.0 | 2.8 |
| Bethel Census Area (part)..... | 86 | 66 | 33 | 50.0 | 33 | 2.33 | 3.21 | 16 | 11 | 1.4 | 0.0 | 2.8 |
| Mentasta Lake ANVSA, AK..... | 54 | 30 | 13 | 43.3 | 17 | 2.38 | 3.18 | 19 | 6 | 7.9 | 0.0 | 13.0 |
| Valdez-Cordova Census Area (part)..... | 54 | 30 | 13 | 43.3 | 17 | 2.38 | 3.18 | 19 | 6 | 7.9 | 0.0 | 13.0 |
| Minto ANVSA, AK..... | 94 | 57 | 41 | 71.9 | 16 | 3.49 | 2.94 | 29 | 16 | 3.0 | 0.0 | 9.1 |
| Yukon-Koyukuk Census Area (part)..... | 94 | 57 | 41 | 71.9 | 16 | 3.49 | 2.94 | 29 | 16 | 3.0 | 0.0 | 9.1 |

Table 22.

Housing Occupancy and Tenure: 2010—Con.

[For information on confidentiality protection, nonsampling error, and definitions, see Selected Appendixes at <www.census.gov/prod/cen2010/cph-1-a.pdf>]

| American Indian Area/Alaska Native Area Borough and Census Area | Total housing units | Occupied housing units with American Indian and Alaska Native householder (one race) | | | | | | Vacant housing units | | | | |
|--|---------------------------|---|----------------|--|--------------------|-----------------------------|------------------------------|----------------------|--|----------------------|----------------|--------|
| | | Total | Owner occupied | | Renter occupied | Average household size | | Total | For seasonal, recrea- tional, or occasional use | Vacancy rate | | |
| | | | Number | Percent of occupied housing units | | Owner- occupied units | Renter- occupied units | | | Available housing | Home- owner | Rental |
| ALASKA NATIVE VILLAGE STATISTICAL AREA—Con. | | | | | | | | | | | | |
| Mountain Village ANVSA, AK..... | 211 | 157 | 116 | 73.9 | 41 | 4.90 | 4.54 | 27 | 9 | 1.0 | 0.0 | 2.9 |
| Wade Hampton Census Area (part)..... | 211 | 157 | 116 | 73.9 | 41 | 4.90 | 4.54 | 27 | 9 | 1.0 | 0.0 | 2.9 |
| Naknek ANVSA, AK..... | 460 | 73 | 43 | 58.9 | 30 | 2.74 | 1.80 | 229 | 186 | 6.3 | 3.5 | 10.0 |
| Bristol Bay Borough (part)..... | 460 | 73 | 43 | 58.9 | 30 | 2.74 | 1.80 | 229 | 186 | 6.3 | 3.5 | 10.0 |
| Nanwalek ANVSA, AK..... | 73 | 39 | 24 | 61.5 | 15 | 4.92 | 5.27 | 18 | 12 | 3.4 | 0.0 | 7.7 |
| Kenai Peninsula Borough (part)..... | 73 | 39 | 24 | 61.5 | 15 | 4.92 | 5.27 | 18 | 12 | 3.4 | 0.0 | 7.7 |
| Napaimute ANVSA, AK..... | 14 | 0 | 0 | (X) | 0 | 0.00 | 0.00 | 13 | 0 | 0.0 | 0.0 | (X) |
| Bethel Census Area (part)..... | 14 | 0 | 0 | (X) | 0 | 0.00 | 0.00 | 13 | 0 | 0.0 | 0.0 | (X) |
| Napakiaik ANVSA, AK..... | 114 | 91 | 78 | 85.7 | 13 | 3.79 | 3.69 | 18 | 6 | 7.7 | 0.0 | 30.8 |
| Bethel Census Area (part)..... | 114 | 91 | 78 | 85.7 | 13 | 3.79 | 3.69 | 18 | 6 | 7.7 | 0.0 | 30.8 |
| Napaskiak ANVSA, AK..... | 135 | 87 | 75 | 86.2 | 12 | 4.64 | 3.50 | 41 | 22 | 2.1 | 0.0 | 9.1 |
| Bethel Census Area (part)..... | 135 | 87 | 75 | 86.2 | 12 | 4.64 | 3.50 | 41 | 22 | 2.1 | 0.0 | 9.1 |
| Nelson Lagoon ANVSA, AK..... | 32 | 16 | 13 | 81.3 | 3 | 2.38 | 1.67 | 10 | 9 | 0.0 | 0.0 | 0.0 |
| Aleutians East Borough (part)..... | 32 | 16 | 13 | 81.3 | 3 | 2.38 | 1.67 | 10 | 9 | 0.0 | 0.0 | 0.0 |
| Nenana ANVSA, AK..... | 215 | 65 | 44 | 67.7 | 21 | 2.09 | 1.95 | 44 | 14 | 3.4 | 0.9 | 8.1 |
| Yukon-Koyukuk Census Area (part)..... | 215 | 65 | 44 | 67.7 | 21 | 2.09 | 1.95 | 44 | 14 | 3.4 | 0.9 | 8.1 |
| Newhalen ANVSA, AK..... | 51 | 39 | 27 | 69.2 | 12 | 3.93 | 4.42 | 1 | 1 | 0.0 | 0.0 | 0.0 |
| Lake and Peninsula Borough (part)..... | 51 | 39 | 27 | 69.2 | 12 | 3.93 | 4.42 | 1 | 1 | 0.0 | 0.0 | 0.0 |
| New Koliganek ANVSA, AK..... | 66 | 51 | 32 | 62.7 | 19 | 3.50 | 4.37 | 11 | 3 | 3.5 | 0.0 | 9.1 |
| Dillingham Census Area (part)..... | 66 | 51 | 32 | 62.7 | 19 | 3.50 | 4.37 | 11 | 3 | 3.5 | 0.0 | 9.1 |
| New Stuyahok ANVSA, AK..... | 130 | 105 | 75 | 71.4 | 30 | 4.97 | 3.90 | 16 | 1 | 8.8 | 0.0 | 22.4 |
| Dillingham Census Area (part)..... | 130 | 105 | 75 | 71.4 | 30 | 4.97 | 3.90 | 16 | 1 | 8.8 | 0.0 | 22.4 |
| Newtok ANVSA, AK..... | 72 | 65 | 58 | 89.2 | 7 | 5.40 | 4.43 | 2 | 1 | 0.0 | 0.0 | 0.0 |
| Bethel Census Area (part)..... | 72 | 65 | 58 | 89.2 | 7 | 5.40 | 4.43 | 2 | 1 | 0.0 | 0.0 | 0.0 |
| Nightmute ANVSA, AK..... | 55 | 51 | 44 | 86.3 | 7 | 4.93 | 5.43 | 2 | 1 | 1.9 | 0.0 | 11.1 |
| Bethel Census Area (part)..... | 55 | 51 | 44 | 86.3 | 7 | 4.93 | 5.43 | 2 | 1 | 1.9 | 0.0 | 11.1 |
| Nikolai ANVSA, AK..... | 48 | 32 | 18 | 56.3 | 14 | 2.94 | 1.71 | 11 | 3 | 9.8 | 5.0 | 14.3 |
| Yukon-Koyukuk Census Area (part)..... | 48 | 32 | 18 | 56.3 | 14 | 2.94 | 1.71 | 11 | 3 | 9.8 | 5.0 | 14.3 |
| Nikolski ANVSA, AK..... | 23 | 13 | 11 | 84.6 | 2 | 1.45 | 1.00 | 10 | 4 | 18.8 | 0.0 | 60.0 |
| Aleutians West Census Area (part)..... | 23 | 13 | 11 | 84.6 | 2 | 1.45 | 1.00 | 10 | 4 | 18.8 | 0.0 | 60.0 |
| Ninilchik ANVSA, AK..... | 8,976 | 235 | 157 | 66.8 | 78 | 2.52 | 1.88 | 2,699 | 1,945 | 5.1 | 2.8 | 11.2 |
| Kenai Peninsula Borough (part)..... | 8,976 | 235 | 157 | 66.8 | 78 | 2.52 | 1.88 | 2,699 | 1,945 | 5.1 | 2.8 | 11.2 |
| Noatak ANVSA, AK..... | 114 | 101 | 77 | 76.2 | 24 | 4.92 | 4.42 | 0 | 0 | 0.0 | 0.0 | 0.0 |
| Northwest Arctic Borough (part)..... | 114 | 101 | 77 | 76.2 | 24 | 4.92 | 4.42 | 0 | 0 | 0.0 | 0.0 | 0.0 |
| Nome ANVSA, AK..... | 1,701 | 531 | 228 | 42.9 | 303 | 3.50 | 3.01 | 454 | 232 | 5.8 | 2.3 | 8.9 |
| Nome Census Area (part)..... | 1,701 | 531 | 228 | 42.9 | 303 | 3.50 | 3.01 | 454 | 232 | 5.8 | 2.3 | 8.9 |
| Nondalton ANVSA, AK..... | 94 | 37 | 26 | 70.3 | 11 | 2.58 | 3.55 | 37 | 33 | 5.0 | 0.0 | 12.5 |
| Lake and Peninsula Borough (part)..... | 94 | 37 | 26 | 70.3 | 11 | 2.58 | 3.55 | 37 | 33 | 5.0 | 0.0 | 12.5 |
| Noorvik ANVSA, AK..... | 171 | 135 | 75 | 55.6 | 60 | 4.48 | 4.58 | 18 | 8 | 1.9 | 0.0 | 3.9 |
| Northwest Arctic Borough (part)..... | 171 | 135 | 75 | 55.6 | 60 | 4.48 | 4.58 | 18 | 8 | 1.9 | 0.0 | 3.9 |
| Northway ANVSA, AK..... | 112 | 63 | 45 | 71.4 | 18 | 2.93 | 3.00 | 27 | 12 | 5.5 | 0.0 | 16.1 |
| Southeast Fairbanks Census Area (part)..... | 112 | 63 | 45 | 71.4 | 18 | 2.93 | 3.00 | 27 | 12 | 5.5 | 0.0 | 16.1 |
| Nuiqsut ANVSA, AK..... | 136 | 93 | 59 | 63.4 | 34 | 3.98 | 3.56 | 22 | 2 | 8.1 | 1.6 | 14.5 |
| North Slope Borough (part)..... | 136 | 93 | 59 | 63.4 | 34 | 3.98 | 3.56 | 22 | 2 | 8.1 | 1.6 | 14.5 |
| Nulato ANVSA, AK..... | 134 | 82 | 70 | 85.4 | 12 | 3.07 | 2.75 | 42 | 17 | 3.2 | 0.0 | 13.6 |
| Yukon-Koyukuk Census Area (part)..... | 134 | 82 | 70 | 85.4 | 12 | 3.07 | 2.75 | 42 | 17 | 3.2 | 0.0 | 13.6 |
| Nunam Iqua ANVSA, AK..... | 46 | 35 | 30 | 85.7 | 5 | 5.00 | 4.00 | 3 | 2 | 2.3 | 0.0 | 7.7 |
| Wade Hampton Census Area (part)..... | 46 | 35 | 30 | 85.7 | 5 | 5.00 | 4.00 | 3 | 2 | 2.3 | 0.0 | 7.7 |
| Nunapitchuk ANVSA, AK..... | 132 | 113 | 76 | 67.3 | 37 | 4.36 | 3.97 | 8 | 0 | 0.0 | 0.0 | 0.0 |
| Bethel Census Area (part)..... | 132 | 113 | 76 | 67.3 | 37 | 4.36 | 3.97 | 8 | 0 | 0.0 | 0.0 | 0.0 |
| Ohogamiut ANVSA, AK..... | 4 | 0 | 0 | (X) | 0 | 0.00 | 0.00 | 4 | 4 | (X) | (X) | (X) |
| Wade Hampton Census Area (part)..... | 4 | 0 | 0 | (X) | 0 | 0.00 | 0.00 | 4 | 4 | (X) | (X) | (X) |

Table 22.

Housing Occupancy and Tenure: 2010—Con.

[For information on confidentiality protection, nonsampling error, and definitions, see Selected Appendixes at <www.census.gov/prod/cen2010/cph-1-a.pdf>]

| American Indian Area/Alaska Native Area Borough and Census Area | Total housing units | Occupied housing units with American Indian and Alaska Native householder (one race) | | | | | | Vacant housing units | | | | |
|--|---------------------------|---|----------------|--|--------------------|-----------------------------|------------------------------|----------------------|--|----------------------|----------------|--------|
| | | Total | Owner occupied | | Renter occupied | Average household size | | Total | For seasonal, recrea- tional, or occasional use | Vacancy rate | | |
| | | | Number | Percent of occupied housing units | | Owner- occupied units | Renter- occupied units | | | Available housing | Home- owner | Rental |
| ALASKA NATIVE VILLAGE STATISTICAL AREA—Con. | | | | | | | | | | | | |
| Old Harbor ANVSA, AK..... | 105 | 72 | 61 | 84.7 | 11 | 2.75 | 2.09 | 21 | 5 | 3.4 | 0.0 | 16.7 |
| Kodiak Island Borough (part)..... | 105 | 72 | 61 | 84.7 | 11 | 2.75 | 2.09 | 21 | 5 | 3.4 | 0.0 | 16.7 |
| Oscarville ANVSA, AK..... | 30 | 13 | 12 | 92.3 | 1 | 4.83 | 5.00 | 15 | 11 | 0.0 | 0.0 | 0.0 |
| Bethel Census Area (part)..... | 30 | 13 | 12 | 92.3 | 1 | 4.83 | 5.00 | 15 | 11 | 0.0 | 0.0 | 0.0 |
| Ouzinkie ANVSA, AK..... | 107 | 45 | 34 | 75.6 | 11 | 2.82 | 3.18 | 46 | 28 | 3.1 | 2.2 | 5.3 |
| Kodiak Island Borough (part)..... | 107 | 45 | 34 | 75.6 | 11 | 2.82 | 3.18 | 46 | 28 | 3.1 | 2.2 | 5.3 |
| Paiumt ANVSA, AK..... | 1 | 0 | 0 | (X) | 0 | 0.00 | 0.00 | 1 | 1 | (X) | (X) | (X) |
| Wade Hampton Census Area (part)..... | 1 | 0 | 0 | (X) | 0 | 0.00 | 0.00 | 1 | 1 | (X) | (X) | (X) |
| Pedro Bay ANVSA, AK..... | 33 | 14 | 8 | 57.1 | 6 | 2.13 | 2.17 | 14 | 13 | 0.0 | 0.0 | 0.0 |
| Lake and Peninsula Borough (part)..... | 33 | 14 | 8 | 57.1 | 6 | 2.13 | 2.17 | 14 | 13 | 0.0 | 0.0 | 0.0 |
| Perryville ANVSA, AK..... | 50 | 35 | 27 | 77.1 | 8 | 3.19 | 3.00 | 12 | 0 | 19.1 | 0.0 | 45.0 |
| Lake and Peninsula Borough (part)..... | 50 | 35 | 27 | 77.1 | 8 | 3.19 | 3.00 | 12 | 0 | 19.1 | 0.0 | 45.0 |
| Petersburg ANVSA, AK..... | 1,059 | 72 | 44 | 61.1 | 28 | 2.64 | 2.25 | 81 | 42 | 2.9 | 1.4 | 5.6 |
| Petersburg Census Area (part)..... | 1,059 | 72 | 44 | 61.1 | 28 | 2.64 | 2.25 | 81 | 42 | 2.9 | 1.4 | 5.6 |
| Pilot Point ANVSA, AK..... | 62 | 17 | 13 | 76.5 | 4 | 2.23 | 3.50 | 35 | 28 | 0.0 | 0.0 | 0.0 |
| Lake and Peninsula Borough (part)..... | 62 | 17 | 13 | 76.5 | 4 | 2.23 | 3.50 | 35 | 28 | 0.0 | 0.0 | 0.0 |
| Pilot Station ANVSA, AK..... | 137 | 117 | 95 | 81.2 | 22 | 4.91 | 4.23 | 16 | 4 | 0.8 | 0.0 | 3.7 |
| Wade Hampton Census Area (part)..... | 137 | 117 | 95 | 81.2 | 22 | 4.91 | 4.23 | 16 | 4 | 0.8 | 0.0 | 3.7 |
| Pitkas Point ANVSA, AK..... | 37 | 28 | 24 | 85.7 | 4 | 3.88 | 2.00 | 6 | 1 | 0.0 | 0.0 | 0.0 |
| Wade Hampton Census Area (part)..... | 37 | 28 | 24 | 85.7 | 4 | 3.88 | 2.00 | 6 | 1 | 0.0 | 0.0 | 0.0 |
| Platinum ANVSA, AK..... | 33 | 17 | 5 | 29.4 | 12 | 1.80 | 4.08 | 15 | 14 | 5.3 | 0.0 | 7.1 |
| Bethel Census Area (part)..... | 33 | 17 | 5 | 29.4 | 12 | 1.80 | 4.08 | 15 | 14 | 5.3 | 0.0 | 7.1 |
| Point Hope ANVSA, AK..... | 221 | 156 | 115 | 73.7 | 41 | 3.89 | 4.17 | 35 | 5 | 7.4 | 0.0 | 18.8 |
| North Slope Borough (part)..... | 221 | 156 | 115 | 73.7 | 41 | 3.89 | 4.17 | 35 | 5 | 7.4 | 0.0 | 18.8 |
| Point Lay ANVSA, AK..... | 70 | 47 | 22 | 46.8 | 25 | 3.14 | 3.80 | 10 | 0 | 5.9 | 0.0 | 9.8 |
| North Slope Borough (part)..... | 70 | 47 | 22 | 46.8 | 25 | 3.14 | 3.80 | 10 | 0 | 5.9 | 0.0 | 9.8 |
| Portage Creek ANVSA, AK..... | 12 | 0 | 0 | (X) | 0 | 0.00 | 0.00 | 11 | 11 | 0.0 | (X) | 0.0 |
| Dillingham Census Area (part)..... | 12 | 0 | 0 | (X) | 0 | 0.00 | 0.00 | 11 | 11 | 0.0 | (X) | 0.0 |
| Port Alsworth ANVSA, AK..... | 74 | 8 | 2 | 25.0 | 6 | 3.00 | 3.50 | 30 | 24 | 0.0 | 0.0 | 0.0 |
| Lake and Peninsula Borough (part)..... | 74 | 8 | 2 | 25.0 | 6 | 3.00 | 3.50 | 30 | 24 | 0.0 | 0.0 | 0.0 |
| Port Graham ANVSA, AK..... | 108 | 59 | 38 | 64.4 | 21 | 1.79 | 3.10 | 29 | 0 | 2.4 | 0.0 | 6.3 |
| Kenai Peninsula Borough (part)..... | 108 | 59 | 38 | 64.4 | 21 | 1.79 | 3.10 | 29 | 0 | 2.4 | 0.0 | 6.3 |
| Port Heiden ANVSA, AK..... | 56 | 25 | 18 | 72.0 | 7 | 3.22 | 3.14 | 21 | 4 | 0.0 | 0.0 | 0.0 |
| Lake and Peninsula Borough (part)..... | 56 | 25 | 18 | 72.0 | 7 | 3.22 | 3.14 | 21 | 4 | 0.0 | 0.0 | 0.0 |
| Port Lions ANVSA, AK..... | 113 | 48 | 43 | 89.6 | 5 | 2.35 | 4.00 | 36 | 27 | 2.5 | 1.6 | 6.3 |
| Kodiak Island Borough (part)..... | 113 | 48 | 43 | 89.6 | 5 | 2.35 | 4.00 | 36 | 27 | 2.5 | 1.6 | 6.3 |
| Rampart ANVSA, AK..... | 37 | 10 | 6 | 60.0 | 4 | 3.00 | 1.50 | 27 | 27 | 0.0 | 0.0 | 0.0 |
| Yukon-Koyukuk Census Area (part)..... | 37 | 10 | 6 | 60.0 | 4 | 3.00 | 1.50 | 27 | 27 | 0.0 | 0.0 | 0.0 |
| Red Devil ANVSA, AK..... | 23 | 5 | 4 | 80.0 | 1 | 2.00 | 1.00 | 11 | 5 | 0.0 | 0.0 | 0.0 |
| Bethel Census Area (part)..... | 23 | 5 | 4 | 80.0 | 1 | 2.00 | 1.00 | 11 | 5 | 0.0 | 0.0 | 0.0 |
| Ruby ANVSA, AK..... | 108 | 55 | 39 | 70.9 | 16 | 2.59 | 2.75 | 46 | 17 | 15.1 | 0.0 | 39.3 |
| Yukon-Koyukuk Census Area (part)..... | 108 | 55 | 39 | 70.9 | 16 | 2.59 | 2.75 | 46 | 17 | 15.1 | 0.0 | 39.3 |
| Russian Mission ANVSA, AK..... | 74 | 67 | 51 | 76.1 | 16 | 4.29 | 4.88 | 1 | 0 | 0.0 | 0.0 | 0.0 |
| Wade Hampton Census Area (part)..... | 74 | 67 | 51 | 76.1 | 16 | 4.29 | 4.88 | 1 | 0 | 0.0 | 0.0 | 0.0 |
| St. George ANVSA, AK..... | 61 | 37 | 21 | 56.8 | 16 | 2.29 | 2.50 | 19 | 8 | 20.8 | 0.0 | 35.5 |
| Aleutians West Census Area (part)..... | 61 | 37 | 21 | 56.8 | 16 | 2.29 | 2.50 | 19 | 8 | 20.8 | 0.0 | 35.5 |
| St. Michael ANVSA, AK..... | 117 | 81 | 57 | 70.4 | 24 | 4.16 | 5.29 | 21 | 6 | 2.0 | 0.0 | 5.6 |
| Nome Census Area (part)..... | 117 | 81 | 57 | 70.4 | 24 | 4.16 | 5.29 | 21 | 6 | 2.0 | 0.0 | 5.6 |
| St. Paul ANVSA, AK..... | 190 | 136 | 86 | 63.2 | 50 | 2.95 | 2.66 | 28 | 3 | 6.9 | 0.0 | 14.3 |
| Aleutians West Census Area (part)..... | 190 | 136 | 86 | 63.2 | 50 | 2.95 | 2.66 | 28 | 3 | 6.9 | 0.0 | 14.3 |
| Salamatof ANVSA, AK..... | 300 | 17 | 8 | 47.1 | 9 | 2.13 | 1.89 | 54 | 25 | 4.6 | 4.1 | 5.7 |
| Kenai Peninsula Borough (part)..... | 300 | 17 | 8 | 47.1 | 9 | 2.13 | 1.89 | 54 | 25 | 4.6 | 4.1 | 5.7 |

Table 22.

Housing Occupancy and Tenure: 2010—Con.

[For information on confidentiality protection, nonsampling error, and definitions, see Selected Appendixes at <www.census.gov/prod/cen2010/cph-1-a.pdf>]

| American Indian Area/Alaska Native Area Borough and Census Area | Total housing units | Occupied housing units with American Indian and Alaska Native householder (one race) | | | | | | Vacant housing units | | | | |
|--|---------------------------|---|----------------|--|--------------------|-----------------------------|------------------------------|----------------------|--|----------------------|----------------|--------|
| | | Total | Owner occupied | | Renter occupied | Average household size | | Total | For seasonal, recrea- tional, or occasional use | Vacancy rate | | |
| | | | Number | Percent of occupied housing units | | Owner- occupied units | Renter- occupied units | | | Available housing | Home- owner | Rental |
| ALASKA NATIVE VILLAGE STATISTICAL AREA—Con. | | | | | | | | | | | | |
| Sand Point ANVSA, AK..... | 290 | 148 | 109 | 73.6 | 39 | 2.57 | 2.62 | 44 | 29 | 1.2 | 0.0 | 2.9 |
| Aleutians East Borough (part)..... | 290 | 148 | 109 | 73.6 | 39 | 2.57 | 2.62 | 44 | 29 | 1.2 | 0.0 | 2.9 |
| Savoonga ANVSA, AK..... | 185 | 147 | 135 | 91.8 | 12 | 4.14 | 6.08 | 19 | 8 | 1.2 | 0.0 | 6.5 |
| Nome Census Area (part)..... | 185 | 147 | 135 | 91.8 | 12 | 4.14 | 6.08 | 19 | 8 | 1.2 | 0.0 | 6.5 |
| Saxman ANVSA, AK..... | 128 | 70 | 45 | 64.3 | 25 | 3.47 | 2.92 | 8 | 3 | 1.6 | 1.2 | 2.5 |
| Ketchikan Gateway Borough (part)..... | 128 | 70 | 45 | 64.3 | 25 | 3.47 | 2.92 | 8 | 3 | 1.6 | 1.2 | 2.5 |
| Scammon Bay ANVSA, AK..... | 105 | 94 | 51 | 54.3 | 43 | 5.14 | 4.60 | 9 | 0 | 2.0 | 0.0 | 4.3 |
| Wade Hampton Census Area (part)..... | 105 | 94 | 51 | 54.3 | 43 | 5.14 | 4.60 | 9 | 0 | 2.0 | 0.0 | 4.3 |
| Selawik ANVSA, AK..... | 201 | 154 | 86 | 55.8 | 68 | 4.17 | 4.88 | 15 | 3 | 1.1 | 0.0 | 2.2 |
| Northwest Arctic Borough (part)..... | 201 | 154 | 86 | 55.8 | 68 | 4.17 | 4.88 | 15 | 3 | 1.1 | 0.0 | 2.2 |
| Seldovia ANVSA, AK..... | 427 | 26 | 19 | 73.1 | 7 | 2.11 | 1.43 | 228 | 187 | 8.2 | 7.8 | 9.6 |
| Kenai Peninsula Borough (part)..... | 427 | 26 | 19 | 73.1 | 7 | 2.11 | 1.43 | 228 | 187 | 8.2 | 7.8 | 9.6 |
| Shageluk ANVSA, AK..... | 53 | 34 | 20 | 58.8 | 14 | 2.15 | 2.36 | 17 | 4 | 7.3 | 0.0 | 14.3 |
| Yukon-Koyukuk Census Area (part)..... | 53 | 34 | 20 | 58.8 | 14 | 2.15 | 2.36 | 17 | 4 | 7.3 | 0.0 | 14.3 |
| Shaktolik ANVSA, AK..... | 70 | 59 | 31 | 52.5 | 28 | 4.13 | 4.07 | 6 | 0 | 3.0 | 0.0 | 6.3 |
| Nome Census Area (part)..... | 70 | 59 | 31 | 52.5 | 28 | 4.13 | 4.07 | 6 | 0 | 3.0 | 0.0 | 6.3 |
| Shishmaref ANVSA, AK..... | 151 | 130 | 83 | 63.8 | 47 | 3.90 | 4.62 | 10 | 1 | 1.4 | 0.0 | 3.4 |
| Nome Census Area (part)..... | 151 | 130 | 83 | 63.8 | 47 | 3.90 | 4.62 | 10 | 1 | 1.4 | 0.0 | 3.4 |
| Shungnak ANVSA, AK..... | 73 | 54 | 40 | 74.1 | 14 | 4.65 | 4.43 | 11 | 3 | 1.6 | 0.0 | 4.3 |
| Northwest Arctic Borough (part)..... | 73 | 54 | 40 | 74.1 | 14 | 4.65 | 4.43 | 11 | 3 | 1.6 | 0.0 | 4.3 |
| Siika ANVSA, AK..... | 2,036 | 321 | 154 | 48.0 | 167 | 2.75 | 2.10 | 211 | 41 | 5.0 | 1.6 | 8.8 |
| Siika City and Borough (part)..... | 2,036 | 321 | 154 | 48.0 | 167 | 2.75 | 2.10 | 211 | 41 | 5.0 | 1.6 | 8.8 |
| Skagway ANVSA, AK..... | 635 | 13 | 9 | 69.2 | 4 | 2.44 | 1.50 | 200 | 48 | 4.2 | 1.6 | 7.1 |
| Skagway Municipality (part)..... | 635 | 13 | 9 | 69.2 | 4 | 2.44 | 1.50 | 200 | 48 | 4.2 | 1.6 | 7.1 |
| Sleetmute ANVSA, AK..... | 49 | 29 | 13 | 44.8 | 16 | 1.77 | 2.63 | 13 | 4 | 0.0 | 0.0 | 0.0 |
| Bethel Census Area (part)..... | 49 | 29 | 13 | 44.8 | 16 | 1.77 | 2.63 | 13 | 4 | 0.0 | 0.0 | 0.0 |
| Solomon ANVSA, AK..... | 15 | 0 | 0 | (X) | 0 | 0.00 | 0.00 | 15 | 15 | (X) | (X) | (X) |
| Nome Census Area (part)..... | 15 | 0 | 0 | (X) | 0 | 0.00 | 0.00 | 15 | 15 | (X) | (X) | (X) |
| South Naknek ANVSA, AK..... | 130 | 29 | 18 | 62.1 | 11 | 2.22 | 2.18 | 95 | 71 | 14.3 | 0.0 | 31.6 |
| Bristol Bay Borough (part)..... | 130 | 29 | 18 | 62.1 | 11 | 2.22 | 2.18 | 95 | 71 | 14.3 | 0.0 | 31.6 |
| Stebbins ANVSA, AK..... | 153 | 120 | 61 | 50.8 | 59 | 3.93 | 4.85 | 19 | 0 | 0.0 | 0.0 | 0.0 |
| Nome Census Area (part)..... | 153 | 120 | 61 | 50.8 | 59 | 3.93 | 4.85 | 19 | 0 | 0.0 | 0.0 | 0.0 |
| Stevens Village ANVSA, AK..... | 52 | 22 | 16 | 72.7 | 6 | 3.56 | 2.50 | 26 | 3 | 0.0 | 0.0 | 0.0 |
| Yukon-Koyukuk Census Area (part)..... | 52 | 22 | 16 | 72.7 | 6 | 3.56 | 2.50 | 26 | 3 | 0.0 | 0.0 | 0.0 |
| Stony River ANVSA, AK..... | 26 | 16 | 11 | 68.8 | 5 | 2.27 | 3.00 | 6 | 3 | 4.8 | 0.0 | 12.5 |
| Bethel Census Area (part)..... | 26 | 16 | 11 | 68.8 | 5 | 2.27 | 3.00 | 6 | 3 | 4.8 | 0.0 | 12.5 |
| Takotna ANVSA, AK..... | 41 | 5 | 1 | 20.0 | 4 | 2.00 | 1.00 | 19 | 15 | 11.5 | 8.3 | 14.3 |
| Yukon-Koyukuk Census Area (part)..... | 41 | 5 | 1 | 20.0 | 4 | 2.00 | 1.00 | 19 | 15 | 11.5 | 8.3 | 14.3 |
| Tanacross ANVSA, AK..... | 73 | 45 | 35 | 77.8 | 10 | 2.37 | 2.60 | 20 | 3 | 0.0 | 0.0 | 0.0 |
| Southeast Fairbanks Census Area (part)..... | 73 | 45 | 35 | 77.8 | 10 | 2.37 | 2.60 | 20 | 3 | 0.0 | 0.0 | 0.0 |
| Tanana ANVSA, AK..... | 136 | 77 | 53 | 68.8 | 24 | 2.45 | 2.88 | 36 | 15 | 5.5 | 2.7 | 10.8 |
| Yukon-Koyukuk Census Area (part)..... | 136 | 77 | 53 | 68.8 | 24 | 2.45 | 2.88 | 36 | 15 | 5.5 | 2.7 | 10.8 |
| Tatitlek ANVSA, AK..... | 75 | 22 | 13 | 59.1 | 9 | 2.23 | 2.00 | 39 | 29 | 17.8 | 0.0 | 36.4 |
| Valdez-Cordova Census Area (part)..... | 75 | 22 | 13 | 59.1 | 9 | 2.23 | 2.00 | 39 | 29 | 17.8 | 0.0 | 36.4 |
| Tazlina ANVSA, AK..... | 174 | 33 | 15 | 45.5 | 18 | 2.93 | 3.17 | 58 | 26 | 7.9 | 4.6 | 15.4 |
| Valdez-Cordova Census Area (part)..... | 174 | 33 | 15 | 45.5 | 18 | 2.93 | 3.17 | 58 | 26 | 7.9 | 4.6 | 15.4 |
| Telida ANVSA, AK..... | 8 | 1 | 0 | 0.0 | 1 | 0.00 | 3.00 | 7 | 7 | 0.0 | (X) | 0.0 |
| Yukon-Koyukuk Census Area (part)..... | 8 | 1 | 0 | 0.0 | 1 | 0.00 | 3.00 | 7 | 7 | 0.0 | (X) | 0.0 |
| Teller ANVSA, AK..... | 86 | 66 | 22 | 33.3 | 44 | 2.73 | 3.66 | 14 | 4 | 0.0 | 0.0 | 0.0 |
| Nome Census Area (part)..... | 86 | 66 | 22 | 33.3 | 44 | 2.73 | 3.66 | 14 | 4 | 0.0 | 0.0 | 0.0 |
| Tetlin ANVSA, AK..... | 68 | 41 | 35 | 85.4 | 6 | 2.89 | 3.33 | 24 | 15 | 4.3 | 0.0 | 22.2 |
| Southeast Fairbanks Census Area (part)..... | 68 | 41 | 35 | 85.4 | 6 | 2.89 | 3.33 | 24 | 15 | 4.3 | 0.0 | 22.2 |

Table 22.

Housing Occupancy and Tenure: 2010—Con.

[For information on confidentiality protection, nonsampling error, and definitions, see Selected Appendixes at <www.census.gov/prod/cen2010/cph-1-a.pdf>]

| American Indian Area/Alaska Native Area Borough and Census Area | Total housing units | Occupied housing units with American Indian and Alaska Native householder (one race) | | | | | | Vacant housing units | | | | |
|--|---------------------------|---|----------------|--|--------------------|-----------------------------|------------------------------|----------------------|--|----------------------|----------------|--------|
| | | Total | Owner occupied | | Renter occupied | Average household size | | Total | For seasonal, recrea- tional, or occasional use | Vacancy rate | | |
| | | | Number | Percent of occupied housing units | | Owner- occupied units | Renter- occupied units | | | Available housing | Home- owner | Rental |
| ALASKA NATIVE VILLAGE STATISTICAL AREA—Con. | | | | | | | | | | | | |
| Togiak ANVSA, AK..... | 261 | 191 | 144 | 75.4 | 47 | 3.81 | 3.28 | 30 | 6 | 3.7 | 0.0 | 11.1 |
| Dillingham Census Area (part)..... | 261 | 191 | 144 | 75.4 | 47 | 3.81 | 3.28 | 30 | 6 | 3.7 | 0.0 | 11.1 |
| Toksook Bay ANVSA, AK..... | 128 | 105 | 69 | 65.7 | 36 | 5.06 | 4.75 | 9 | 2 | 3.2 | 0.0 | 7.7 |
| Bethel Census Area (part)..... | 128 | 105 | 69 | 65.7 | 36 | 5.06 | 4.75 | 9 | 2 | 3.2 | 0.0 | 7.7 |
| Tuluksak ANVSA, AK..... | 99 | 82 | 63 | 76.8 | 19 | 4.44 | 3.84 | 7 | 2 | 2.1 | 0.0 | 6.5 |
| Bethel Census Area (part)..... | 99 | 82 | 63 | 76.8 | 19 | 4.44 | 3.84 | 7 | 2 | 2.1 | 0.0 | 6.5 |
| Tuntutuliak ANVSA, AK..... | 100 | 82 | 55 | 67.1 | 27 | 4.67 | 4.11 | 10 | 5 | 0.0 | 0.0 | 0.0 |
| Bethel Census Area (part)..... | 100 | 82 | 55 | 67.1 | 27 | 4.67 | 4.11 | 10 | 5 | 0.0 | 0.0 | 0.0 |
| Tununak ANVSA, AK..... | 90 | 78 | 64 | 82.1 | 14 | 4.08 | 4.00 | 6 | 0 | 1.1 | 0.0 | 4.3 |
| Bethel Census Area (part)..... | 90 | 78 | 64 | 82.1 | 14 | 4.08 | 4.00 | 6 | 0 | 1.1 | 0.0 | 4.3 |
| Twin Hills ANVSA, AK..... | 36 | 27 | 15 | 55.6 | 12 | 2.33 | 2.92 | 7 | 2 | 3.2 | 0.0 | 6.7 |
| Dillingham Census Area (part)..... | 36 | 27 | 15 | 55.6 | 12 | 2.33 | 2.92 | 7 | 2 | 3.2 | 0.0 | 6.7 |
| Tyonek ANVSA, AK..... | 112 | 64 | 47 | 73.4 | 17 | 2.28 | 3.18 | 40 | 28 | 2.7 | 0.0 | 7.7 |
| Kenai Peninsula Borough (part)..... | 112 | 64 | 47 | 73.4 | 17 | 2.28 | 3.18 | 40 | 28 | 2.7 | 0.0 | 7.7 |
| Ugashik ANVSA, AK..... | 25 | 3 | 2 | 66.7 | 1 | 2.00 | 3.00 | 18 | 14 | 0.0 | 0.0 | 0.0 |
| Lake and Peninsula Borough (part)..... | 25 | 3 | 2 | 66.7 | 1 | 2.00 | 3.00 | 18 | 14 | 0.0 | 0.0 | 0.0 |
| Unalakleet ANVSA, AK..... | 281 | 170 | 123 | 72.4 | 47 | 3.06 | 3.32 | 56 | 23 | 4.3 | 0.0 | 10.3 |
| Nome Census Area (part)..... | 281 | 170 | 123 | 72.4 | 47 | 3.06 | 3.32 | 56 | 23 | 4.3 | 0.0 | 10.3 |
| Unalaska ANVSA, AK..... | 1,106 | 108 | 62 | 57.4 | 46 | 2.60 | 2.13 | 179 | 35 | 3.9 | 2.5 | 4.3 |
| Aleutians West Census Area (part)..... | 1,106 | 108 | 62 | 57.4 | 46 | 2.60 | 2.13 | 179 | 35 | 3.9 | 2.5 | 4.3 |
| Venetie ANVSA, AK..... | 79 | 50 | 39 | 78.0 | 11 | 2.79 | 2.73 | 23 | 11 | 3.4 | 0.0 | 11.8 |
| Yukon-Koyukuk Census Area (part)..... | 79 | 50 | 39 | 78.0 | 11 | 2.79 | 2.73 | 23 | 11 | 3.4 | 0.0 | 11.8 |
| Wainwright ANVSA, AK..... | 179 | 130 | 98 | 75.4 | 32 | 4.07 | 3.00 | 32 | 7 | 3.8 | 0.0 | 11.1 |
| North Slope Borough (part)..... | 179 | 130 | 98 | 75.4 | 32 | 4.07 | 3.00 | 32 | 7 | 3.8 | 0.0 | 11.1 |
| Wales ANVSA, AK..... | 51 | 32 | 15 | 46.9 | 17 | 2.67 | 4.18 | 8 | 1 | 4.3 | 0.0 | 7.4 |
| Nome Census Area (part)..... | 51 | 32 | 15 | 46.9 | 17 | 2.67 | 4.18 | 8 | 1 | 4.3 | 0.0 | 7.4 |
| White Mountain ANVSA, AK..... | 79 | 53 | 41 | 77.4 | 12 | 3.05 | 2.42 | 14 | 0 | 4.4 | 0.0 | 13.6 |
| Nome Census Area (part)..... | 79 | 53 | 41 | 77.4 | 12 | 3.05 | 2.42 | 14 | 0 | 4.4 | 0.0 | 13.6 |
| Wrangell ANVSA, AK..... | 604 | 111 | 59 | 53.2 | 52 | 2.54 | 2.00 | 73 | 16 | 5.5 | 3.6 | 7.6 |
| Wrangell City and Borough (part)..... | 604 | 111 | 59 | 53.2 | 52 | 2.54 | 2.00 | 73 | 16 | 5.5 | 3.6 | 7.6 |
| Yakutat ANVSA, AK..... | 383 | 93 | 54 | 58.1 | 39 | 2.85 | 2.05 | 113 | 68 | 8.8 | 0.0 | 18.2 |
| Yakutat City and Borough (part)..... | 383 | 93 | 54 | 58.1 | 39 | 2.85 | 2.05 | 113 | 68 | 8.8 | 0.0 | 18.2 |
| ALASKA NATIVE REGIONAL CORPORATION | | | | | | | | | | | | |
| Ahtna ANRC, AK..... | 3,575 | 253 | 128 | 50.6 | 125 | 2.57 | 2.98 | 2,094 | 1,579 | 9.1 | 3.9 | 19.7 |
| Aleut ANRC, AK..... | 2,675 | 656 | 424 | 64.6 | 232 | 2.65 | 2.52 | 910 | 202 | 8.1 | 4.9 | 10.4 |
| Arctic Slope ANRC, AK..... | 2,497 | 1,316 | 780 | 59.3 | 536 | 3.82 | 3.49 | 469 | 155 | 5.5 | 0.3 | 9.8 |
| Bering Straits ANRC, AK..... | 4,008 | 1,851 | 1,095 | 59.2 | 756 | 3.73 | 3.73 | 1,193 | 744 | 3.6 | 0.9 | 6.6 |
| Bristol Bay ANRC, AK..... | 4,751 | 1,510 | 1,015 | 67.2 | 495 | 3.38 | 2.90 | 2,260 | 1,800 | 7.0 | 0.9 | 14.6 |
| Callista ANRC, AK..... | 8,080 | 4,991 | 3,408 | 68.3 | 1,583 | 4.26 | 3.88 | 1,688 | 841 | 3.3 | 0.6 | 7.4 |
| Chugach ANRC, AK..... | 5,929 | 498 | 304 | 61.0 | 194 | 2.69 | 2.56 | 1,266 | 725 | 4.9 | 1.3 | 10.6 |
| Cook Inlet ANRC, AK..... | 181,937 | 9,149 | 4,457 | 48.7 | 4,692 | 3.01 | 2.65 | 22,588 | 13,594 | 2.8 | 1.7 | 4.9 |
| Doyon ANRC, AK..... | 51,277 | 3,903 | 2,239 | 57.4 | 1,664 | 2.82 | 2.44 | 9,403 | 4,297 | 5.4 | 2.2 | 9.9 |
| Koniag ANRC, AK..... | 5,310 | 631 | 385 | 61.0 | 246 | 2.77 | 2.42 | 680 | 406 | 1.8 | 0.9 | 3.0 |
| NANA ANRC, AK..... | 2,707 | 1,423 | 822 | 57.8 | 601 | 4.24 | 3.81 | 788 | 542 | 2.5 | 0.0 | 5.0 |
| Sealaska ANRC, AK..... | 33,677 | 3,746 | 1,954 | 52.2 | 1,792 | 2.78 | 2.41 | 5,535 | 3,010 | 3.9 | 1.8 | 7.2 |

Table 23.

Occupied Housing Units (Households) by Race and Hispanic or Latino Origin of Householder: 2010

[For information on confidentiality protection, nonsampling error, and definitions, see Selected Appendixes at <www.census.gov/prod/cen2010/cph-1-a.pdf>]

| American Indian Area/Alaska Native Area Borough and Census Area | Total occupied housing units | Race of householder | | | | | | | Two or More Races | House- holder Hispanic or Latino (of any race) | House- holder White alone, not Hispanic or Latino |
|--|---------------------------------------|---------------------|---------------------------------|---|-------|--|--------------------|-------|-------------------------|--|--|
| | | One race | | | | | | | | | |
| | | White | Black or African American | American Indian and Alaska Native | Asian | Native Hawaiian and Other Pacific Islander | Some Other Race | | | | |
| AMERICAN INDIAN RESERVATION AND OFF-RESERVATION TRUST LAND -- FEDERAL | | | | | | | | | | | |
| All areas..... | 509 | 68 | 4 | 415 | 2 | 1 | 1 | 18 | 6 | 67 | |
| Annette Island Reserve, AK..... | 509 | 68 | 4 | 415 | 2 | 1 | 1 | 18 | 6 | 67 | |
| Prince of Wales-Hyder Census Area (part)... | 509 | 68 | 4 | 415 | 2 | 1 | 1 | 18 | 6 | 67 | |
| ALASKA NATIVE VILLAGE STATISTICAL AREA | | | | | | | | | | | |
| All areas..... | 85,465 | 60,909 | 564 | 18,478 | 1,339 | 181 | 493 | 3,501 | 1,817 | 59,940 | |
| Akiak ANVSA, AK..... | 19 | 3 | 0 | 12 | 0 | 0 | 0 | 4 | 0 | 3 | |
| Kodiak Island Borough (part)..... | 19 | 3 | 0 | 12 | 0 | 0 | 0 | 4 | 0 | 3 | |
| Akiachak ANVSA, AK..... | 150 | 9 | 1 | 139 | 0 | 0 | 0 | 1 | 1 | 9 | |
| Bethel Census Area (part)..... | 150 | 9 | 1 | 139 | 0 | 0 | 0 | 1 | 1 | 9 | |
| Akiak ANVSA, AK..... | 90 | 12 | 0 | 77 | 0 | 0 | 0 | 1 | 1 | 12 | |
| Bethel Census Area (part)..... | 90 | 12 | 0 | 77 | 0 | 0 | 0 | 1 | 1 | 12 | |
| Akutan ANVSA, AK..... | 40 | 2 | 0 | 31 | 1 | 0 | 0 | 6 | 0 | 2 | |
| Aleutians East Borough (part)..... | 40 | 2 | 0 | 31 | 1 | 0 | 0 | 6 | 0 | 2 | |
| Alakanuk ANVSA, AK..... | 160 | 6 | 0 | 151 | 0 | 0 | 0 | 3 | 0 | 6 | |
| Wade Hampton Census Area (part)..... | 160 | 6 | 0 | 151 | 0 | 0 | 0 | 3 | 0 | 6 | |
| Alatna ANVSA, AK..... | 11 | 0 | 0 | 11 | 0 | 0 | 0 | 0 | 0 | 0 | |
| Yukon-Koyukuk Census Area (part)..... | 11 | 0 | 0 | 11 | 0 | 0 | 0 | 0 | 0 | 0 | |
| Aleknagik ANVSA, AK..... | 71 | 18 | 0 | 50 | 0 | 0 | 0 | 3 | 0 | 18 | |
| Dillingham Census Area (part)..... | 71 | 18 | 0 | 50 | 0 | 0 | 0 | 3 | 0 | 18 | |
| Algaaciq ANVSA, AK..... | 122 | 11 | 0 | 108 | 0 | 0 | 0 | 3 | 0 | 11 | |
| Wade Hampton Census Area (part)..... | 122 | 11 | 0 | 108 | 0 | 0 | 0 | 3 | 0 | 11 | |
| Allakaket ANVSA, AK..... | 62 | 1 | 0 | 61 | 0 | 0 | 0 | 0 | 0 | 1 | |
| Yukon-Koyukuk Census Area (part)..... | 62 | 1 | 0 | 61 | 0 | 0 | 0 | 0 | 0 | 1 | |
| Ambler ANVSA, AK..... | 75 | 19 | 1 | 54 | 0 | 0 | 0 | 1 | 0 | 19 | |
| Northwest Arctic Borough (part)..... | 75 | 19 | 1 | 54 | 0 | 0 | 0 | 1 | 0 | 19 | |
| Anaktuvuk Pass ANVSA, AK..... | 99 | 14 | 0 | 79 | 0 | 0 | 0 | 6 | 2 | 14 | |
| North Slope Borough (part)..... | 99 | 14 | 0 | 79 | 0 | 0 | 0 | 6 | 2 | 14 | |
| Andreafsky ANVSA, AK..... | 29 | 2 | 0 | 27 | 0 | 0 | 0 | 0 | 0 | 2 | |
| Wade Hampton Census Area (part)..... | 29 | 2 | 0 | 27 | 0 | 0 | 0 | 0 | 0 | 2 | |
| Angoon ANVSA, AK..... | 167 | 27 | 1 | 125 | 0 | 0 | 1 | 13 | 9 | 27 | |
| Hoonah-Angoon Census Area (part)..... | 167 | 27 | 1 | 125 | 0 | 0 | 1 | 13 | 9 | 27 | |
| Aniak ANVSA, AK..... | 166 | 53 | 1 | 96 | 0 | 0 | 0 | 16 | 1 | 53 | |
| Bethel Census Area (part)..... | 166 | 53 | 1 | 96 | 0 | 0 | 0 | 16 | 1 | 53 | |
| Anvik ANVSA, AK..... | 33 | 1 | 0 | 31 | 0 | 0 | 0 | 1 | 0 | 1 | |
| Yukon-Koyukuk Census Area (part)..... | 33 | 1 | 0 | 31 | 0 | 0 | 0 | 1 | 0 | 1 | |
| Arctic Village ANVSA, AK..... | 65 | 3 | 0 | 61 | 0 | 0 | 0 | 1 | 0 | 3 | |
| Yukon-Koyukuk Census Area (part)..... | 65 | 3 | 0 | 61 | 0 | 0 | 0 | 1 | 0 | 3 | |
| Atka ANVSA, AK..... | 24 | 1 | 0 | 23 | 0 | 0 | 0 | 0 | 0 | 1 | |
| Aleutians West Census Area (part)..... | 24 | 1 | 0 | 23 | 0 | 0 | 0 | 0 | 0 | 1 | |
| Atmautluak ANVSA, AK..... | 63 | 3 | 1 | 59 | 0 | 0 | 0 | 0 | 0 | 3 | |
| Bethel Census Area (part)..... | 63 | 3 | 1 | 59 | 0 | 0 | 0 | 0 | 0 | 3 | |
| Atkasuk ANVSA, AK..... | 64 | 10 | 0 | 54 | 0 | 0 | 0 | 0 | 0 | 10 | |
| North Slope Borough (part)..... | 64 | 10 | 0 | 54 | 0 | 0 | 0 | 0 | 0 | 10 | |
| Barrow ANVSA, AK..... | 1,280 | 353 | 15 | 694 | 108 | 29 | 13 | 68 | 32 | 341 | |
| North Slope Borough (part)..... | 1,280 | 353 | 15 | 694 | 108 | 29 | 13 | 68 | 32 | 341 | |
| Beaver ANVSA, AK..... | 36 | 0 | 0 | 35 | 0 | 0 | 0 | 1 | 0 | 0 | |
| Yukon-Koyukuk Census Area (part)..... | 36 | 0 | 0 | 35 | 0 | 0 | 0 | 1 | 0 | 0 | |
| Belkofski ANVSA, AK..... | 0 | 0 | 0 | 0 | 0 | 0 | 0 | 0 | 0 | 0 | |
| Aleutians East Borough (part)..... | 0 | 0 | 0 | 0 | 0 | 0 | 0 | 0 | 0 | 0 | |

Table 23.

Occupied Housing Units (Households) by Race and Hispanic or Latino Origin of Householder: 2010—Con.

[For information on confidentiality protection, nonsampling error, and definitions, see Selected Appendixes at <www.census.gov/prod/cen2010/cph-1-a.pdf>]

| American Indian Area/Alaska Native Area Borough and Census Area | Total occupied housing units | Race of householder | | | | | | | Two or More Races | House- holder Hispanic or Latino (of any race) | House- holder White alone, not Hispanic or Latino |
|--|---------------------------------------|---------------------|---------------------------------|---|-------|--|--------------------|-----|-------------------------|--|--|
| | | One race | | | | | | | | | |
| | | White | Black or African American | American Indian and Alaska Native | Asian | Native Hawaiian and Other Pacific Islander | Some Other Race | | | | |
| ALASKA NATIVE VILLAGE STATISTICAL AREA—Con. | | | | | | | | | | | |
| Bethel ANVSA, AK..... | 1,896 | 736 | 30 | 954 | 67 | 8 | 15 | 86 | 44 | 723 | |
| Bethel Census Area (part)..... | 1,896 | 736 | 30 | 954 | 67 | 8 | 15 | 86 | 44 | 723 | |
| Bill Moore's ANVSA, AK..... | 0 | 0 | 0 | 0 | 0 | 0 | 0 | 0 | 0 | 0 | |
| Wade Hampton Census Area (part)..... | 0 | 0 | 0 | 0 | 0 | 0 | 0 | 0 | 0 | 0 | |
| Birch Creek ANVSA, AK..... | 17 | 0 | 0 | 17 | 0 | 0 | 0 | 0 | 0 | 0 | |
| Yukon-Koyukuk Census Area (part)..... | 17 | 0 | 0 | 17 | 0 | 0 | 0 | 0 | 0 | 0 | |
| Brevig Mission ANVSA, AK..... | 93 | 11 | 0 | 80 | 0 | 0 | 0 | 2 | 0 | 11 | |
| Nome Census Area (part)..... | 93 | 11 | 0 | 80 | 0 | 0 | 0 | 2 | 0 | 11 | |
| Buckland ANVSA, AK..... | 98 | 9 | 0 | 88 | 0 | 0 | 0 | 1 | 0 | 9 | |
| Northwest Arctic Borough (part)..... | 98 | 9 | 0 | 88 | 0 | 0 | 0 | 1 | 0 | 9 | |
| Cantwell ANVSA, AK..... | 104 | 87 | 1 | 13 | 0 | 0 | 1 | 2 | 0 | 87 | |
| Denali Borough (part)..... | 104 | 87 | 1 | 13 | 0 | 0 | 1 | 2 | 0 | 87 | |
| Canyon Village ANVSA, AK..... | 0 | 0 | 0 | 0 | 0 | 0 | 0 | 0 | 0 | 0 | |
| Yukon-Koyukuk Census Area (part)..... | 0 | 0 | 0 | 0 | 0 | 0 | 0 | 0 | 0 | 0 | |
| Chalkyitsik ANVSA, AK..... | 24 | 3 | 0 | 21 | 0 | 0 | 0 | 0 | 0 | 3 | |
| Yukon-Koyukuk Census Area (part)..... | 24 | 3 | 0 | 21 | 0 | 0 | 0 | 0 | 0 | 3 | |
| Chefornak ANVSA, AK..... | 92 | 9 | 0 | 83 | 0 | 0 | 0 | 0 | 0 | 9 | |
| Bethel Census Area (part)..... | 92 | 9 | 0 | 83 | 0 | 0 | 0 | 0 | 0 | 9 | |
| Chenega ANVSA, AK..... | 31 | 11 | 0 | 18 | 0 | 0 | 0 | 2 | 1 | 11 | |
| Valdez-Cordova Census Area (part)..... | 31 | 11 | 0 | 18 | 0 | 0 | 0 | 2 | 1 | 11 | |
| Chevak ANVSA, AK..... | 209 | 9 | 0 | 195 | 0 | 0 | 1 | 4 | 0 | 9 | |
| Wade Hampton Census Area (part)..... | 209 | 9 | 0 | 195 | 0 | 0 | 1 | 4 | 0 | 9 | |
| Chickaloon ANVSA, AK..... | 8,061 | 7,279 | 78 | 307 | 71 | 13 | 38 | 275 | 181 | 7,164 | |
| Matanuska-Susitna Borough (part)..... | 8,061 | 7,279 | 78 | 307 | 71 | 13 | 38 | 275 | 181 | 7,164 | |
| Chignik ANVSA, AK..... | 41 | 11 | 0 | 27 | 1 | 0 | 0 | 2 | 0 | 11 | |
| Lake and Peninsula Borough (part)..... | 41 | 11 | 0 | 27 | 1 | 0 | 0 | 2 | 0 | 11 | |
| Chignik Lagoon ANVSA, AK..... | 29 | 5 | 0 | 21 | 0 | 0 | 0 | 3 | 0 | 5 | |
| Lake and Peninsula Borough (part)..... | 29 | 5 | 0 | 21 | 0 | 0 | 0 | 3 | 0 | 5 | |
| Chignik Lake ANVSA, AK..... | 27 | 1 | 0 | 25 | 0 | 0 | 0 | 1 | 0 | 1 | |
| Lake and Peninsula Borough (part)..... | 27 | 1 | 0 | 25 | 0 | 0 | 0 | 1 | 0 | 1 | |
| Chilkat ANVSA, AK..... | 43 | 4 | 0 | 34 | 1 | 0 | 0 | 4 | 1 | 4 | |
| Haines Borough (part)..... | 2 | 1 | 0 | 1 | 0 | 0 | 0 | 0 | 0 | 1 | |
| Hoonah-Angoon Census Area (part)..... | 41 | 3 | 0 | 33 | 1 | 0 | 0 | 4 | 1 | 3 | |
| Chilkoot ANVSA, AK..... | 203 | 156 | 2 | 29 | 0 | 0 | 0 | 16 | 5 | 152 | |
| Haines Borough (part)..... | 203 | 156 | 2 | 29 | 0 | 0 | 0 | 16 | 5 | 152 | |
| Chistochina ANVSA, AK..... | 31 | 11 | 0 | 17 | 0 | 0 | 0 | 3 | 0 | 11 | |
| Valdez-Cordova Census Area (part)..... | 31 | 11 | 0 | 17 | 0 | 0 | 0 | 3 | 0 | 11 | |
| Chitina ANVSA, AK..... | 39 | 25 | 0 | 9 | 0 | 0 | 0 | 5 | 0 | 25 | |
| Valdez-Cordova Census Area (part)..... | 39 | 25 | 0 | 9 | 0 | 0 | 0 | 5 | 0 | 25 | |
| Chuathbaluk ANVSA, AK..... | 36 | 3 | 0 | 29 | 0 | 0 | 0 | 4 | 1 | 3 | |
| Bethel Census Area (part)..... | 36 | 3 | 0 | 29 | 0 | 0 | 0 | 4 | 1 | 3 | |
| Chulloonawick ANVSA, AK..... | 0 | 0 | 0 | 0 | 0 | 0 | 0 | 0 | 0 | 0 | |
| Wade Hampton Census Area (part)..... | 0 | 0 | 0 | 0 | 0 | 0 | 0 | 0 | 0 | 0 | |
| Circle ANVSA, AK..... | 40 | 6 | 0 | 31 | 0 | 0 | 0 | 3 | 2 | 5 | |
| Yukon-Koyukuk Census Area (part)..... | 40 | 6 | 0 | 31 | 0 | 0 | 0 | 3 | 2 | 5 | |
| Clarks Point ANVSA, AK..... | 24 | 1 | 0 | 23 | 0 | 0 | 0 | 0 | 0 | 1 | |
| Dillingham Census Area (part)..... | 24 | 1 | 0 | 23 | 0 | 0 | 0 | 0 | 0 | 1 | |
| Copper Center ANVSA, AK..... | 167 | 108 | 0 | 56 | 0 | 0 | 0 | 3 | 4 | 107 | |
| Valdez-Cordova Census Area (part)..... | 167 | 108 | 0 | 56 | 0 | 0 | 0 | 3 | 4 | 107 | |
| Council ANVSA, AK..... | 0 | 0 | 0 | 0 | 0 | 0 | 0 | 0 | 0 | 0 | |
| Nome Census Area (part)..... | 0 | 0 | 0 | 0 | 0 | 0 | 0 | 0 | 0 | 0 | |

Table 23.

Occupied Housing Units (Households) by Race and Hispanic or Latino Origin of Householder: 2010—Con.

[For information on confidentiality protection, nonsampling error, and definitions, see Selected Appendixes at <www.census.gov/prod/cen2010/cph-1-a.pdf>]

| American Indian Area/Alaska Native Area Borough and Census Area | Total occupied housing units | Race of householder | | | | | | | Two or More Races | House- holder Hispanic or Latino (of any race) | House- holder White alone, not Hispanic or Latino |
|--|---------------------------------------|---------------------|---------------------------------|---|-------|--|--------------------|-----|-------------------------|--|--|
| | | One race | | | | | | | | | |
| | | White | Black or African American | American Indian and Alaska Native | Asian | Native Hawaiian and Other Pacific Islander | Some Other Race | | | | |
| ALASKA NATIVE VILLAGE STATISTICAL AREA—Con. | | | | | | | | | | | |
| Craig ANVSA, AK..... | 571 | 406 | 2 | 110 | 3 | 0 | 3 | 47 | 14 | 400 | |
| Prince of Wales-Hyder Census Area (part)... | 571 | 406 | 2 | 110 | 3 | 0 | 3 | 47 | 14 | 400 | |
| Crooked Creek ANVSA, AK..... | 38 | 6 | 0 | 29 | 0 | 0 | 0 | 3 | 0 | 6 | |
| Bethel Census Area (part)..... | 38 | 6 | 0 | 29 | 0 | 0 | 0 | 3 | 0 | 6 | |
| Deering ANVSA, AK..... | 44 | 3 | 0 | 40 | 0 | 0 | 0 | 1 | 0 | 3 | |
| Northwest Arctic Borough (part)..... | 44 | 3 | 0 | 40 | 0 | 0 | 0 | 1 | 0 | 3 | |
| Dillingham ANVSA, AK..... | 871 | 361 | 3 | 422 | 9 | 1 | 5 | 70 | 23 | 350 | |
| Dillingham Census Area (part)..... | 871 | 361 | 3 | 422 | 9 | 1 | 5 | 70 | 23 | 350 | |
| Dot Lake ANVSA, AK..... | 19 | 0 | 0 | 19 | 0 | 0 | 0 | 0 | 0 | 0 | |
| Southeast Fairbanks Census Area (part)..... | 19 | 0 | 0 | 19 | 0 | 0 | 0 | 0 | 0 | 0 | |
| Douglas ANVSA, AK..... | 2,381 | 1,933 | 28 | 233 | 42 | 8 | 22 | 115 | 77 | 1,894 | |
| Juneau City and Borough (part)..... | 2,381 | 1,933 | 28 | 233 | 42 | 8 | 22 | 115 | 77 | 1,894 | |
| Eagle ANVSA, AK..... | 33 | 15 | 1 | 14 | 1 | 0 | 0 | 2 | 0 | 15 | |
| Southeast Fairbanks Census Area (part)..... | 33 | 15 | 1 | 14 | 1 | 0 | 0 | 2 | 0 | 15 | |
| Eek ANVSA, AK..... | 91 | 4 | 0 | 87 | 0 | 0 | 0 | 0 | 0 | 4 | |
| Bethel Census Area (part)..... | 91 | 4 | 0 | 87 | 0 | 0 | 0 | 0 | 0 | 4 | |
| Egegik ANVSA, AK..... | 29 | 9 | 0 | 18 | 0 | 1 | 0 | 1 | 0 | 9 | |
| Lake and Peninsula Borough (part)..... | 29 | 9 | 0 | 18 | 0 | 1 | 0 | 1 | 0 | 9 | |
| Eklutna ANVSA, AK..... | 23 | 3 | 1 | 17 | 0 | 0 | 0 | 2 | 0 | 3 | |
| Anchorage Municipality (part)..... | 23 | 3 | 1 | 17 | 0 | 0 | 0 | 2 | 0 | 3 | |
| Ekuk ANVSA, AK..... | 1 | 0 | 0 | 1 | 0 | 0 | 0 | 0 | 0 | 0 | |
| Dillingham Census Area (part)..... | 1 | 0 | 0 | 1 | 0 | 0 | 0 | 0 | 0 | 0 | |
| Ekwok ANVSA, AK..... | 37 | 2 | 0 | 34 | 0 | 0 | 0 | 1 | 0 | 2 | |
| Dillingham Census Area (part)..... | 37 | 2 | 0 | 34 | 0 | 0 | 0 | 1 | 0 | 2 | |
| Elim ANVSA, AK..... | 89 | 12 | 0 | 75 | 0 | 0 | 0 | 2 | 0 | 12 | |
| Nome Census Area (part)..... | 89 | 12 | 0 | 75 | 0 | 0 | 0 | 2 | 0 | 12 | |
| Emmonak ANVSA, AK..... | 185 | 10 | 0 | 173 | 1 | 0 | 0 | 1 | 1 | 10 | |
| Wade Hampton Census Area (part)..... | 185 | 10 | 0 | 173 | 1 | 0 | 0 | 1 | 1 | 10 | |
| Evansville ANVSA, AK..... | 20 | 15 | 0 | 4 | 0 | 0 | 0 | 1 | 0 | 15 | |
| Yukon-Koyukuk Census Area (part)..... | 20 | 15 | 0 | 4 | 0 | 0 | 0 | 1 | 0 | 15 | |
| Eyak ANVSA, AK..... | 51 | 45 | 0 | 1 | 1 | 0 | 0 | 4 | 1 | 45 | |
| Valdez-Cordova Census Area (part)..... | 51 | 45 | 0 | 1 | 1 | 0 | 0 | 4 | 1 | 45 | |
| False Pass ANVSA, AK..... | 15 | 3 | 0 | 11 | 1 | 0 | 0 | 0 | 0 | 3 | |
| Aleutians East Borough (part)..... | 15 | 3 | 0 | 11 | 1 | 0 | 0 | 0 | 0 | 3 | |
| Fort Yukon ANVSA, AK..... | 246 | 25 | 3 | 210 | 1 | 1 | 1 | 5 | 1 | 24 | |
| Yukon-Koyukuk Census Area (part)..... | 246 | 25 | 3 | 210 | 1 | 1 | 1 | 5 | 1 | 24 | |
| Gakona ANVSA, AK..... | 48 | 37 | 0 | 11 | 0 | 0 | 0 | 0 | 0 | 37 | |
| Valdez-Cordova Census Area (part)..... | 48 | 37 | 0 | 11 | 0 | 0 | 0 | 0 | 0 | 37 | |
| Galena ANVSA, AK..... | 190 | 62 | 0 | 118 | 1 | 0 | 1 | 8 | 5 | 59 | |
| Yukon-Koyukuk Census Area (part)..... | 190 | 62 | 0 | 118 | 1 | 0 | 1 | 8 | 5 | 59 | |
| Gambell ANVSA, AK..... | 164 | 16 | 0 | 145 | 0 | 0 | 0 | 3 | 1 | 15 | |
| Nome Census Area (part)..... | 164 | 16 | 0 | 145 | 0 | 0 | 0 | 3 | 1 | 15 | |
| Georgetown ANVSA, AK..... | 1 | 0 | 0 | 1 | 0 | 0 | 0 | 0 | 0 | 0 | |
| Bethel Census Area (part)..... | 1 | 0 | 0 | 1 | 0 | 0 | 0 | 0 | 0 | 0 | |
| Golovin ANVSA, AK..... | 49 | 4 | 0 | 43 | 0 | 0 | 0 | 2 | 0 | 4 | |
| Nome Census Area (part)..... | 49 | 4 | 0 | 43 | 0 | 0 | 0 | 2 | 0 | 4 | |
| Goodnews Bay ANVSA, AK..... | 76 | 8 | 0 | 68 | 0 | 0 | 0 | 0 | 0 | 8 | |
| Bethel Census Area (part)..... | 76 | 8 | 0 | 68 | 0 | 0 | 0 | 0 | 0 | 8 | |
| Grayling ANVSA, AK..... | 55 | 3 | 0 | 49 | 0 | 0 | 0 | 3 | 0 | 3 | |
| Yukon-Koyukuk Census Area (part)..... | 55 | 3 | 0 | 49 | 0 | 0 | 0 | 3 | 0 | 3 | |
| Gulkana ANVSA, AK..... | 44 | 12 | 0 | 32 | 0 | 0 | 0 | 0 | 1 | 12 | |
| Valdez-Cordova Census Area (part)..... | 44 | 12 | 0 | 32 | 0 | 0 | 0 | 0 | 1 | 12 | |

Table 23.

Occupied Housing Units (Households) by Race and Hispanic or Latino Origin of Householder: 2010—Con.

[For information on confidentiality protection, nonsampling error, and definitions, see Selected Appendixes at <www.census.gov/prod/cen2010/cph-1-a.pdf>]

| American Indian Area/Alaska Native Area Borough and Census Area | Total occupied housing units | Race of householder | | | | | | | Two or More Races | House- holder Hispanic or Latino (of any race) | House- holder White alone, not Hispanic or Latino |
|--|---------------------------------------|---------------------|---------------------------------|---|-------|--|--------------------|-----|-------------------------|--|--|
| | | One race | | | | | | | | | |
| | | White | Black or African American | American Indian and Alaska Native | Asian | Native Hawaiian and Other Pacific Islander | Some Other Race | | | | |
| ALASKA NATIVE VILLAGE STATISTICAL AREA—Con. | | | | | | | | | | | |
| Hamilton ANVSA, AK..... | 0 | 0 | 0 | 0 | 0 | 0 | 0 | 0 | 0 | 0 | |
| Wade Hampton Census Area (part)..... | 0 | 0 | 0 | 0 | 0 | 0 | 0 | 0 | 0 | | |
| Healy Lake ANVSA, AK..... | 7 | 1 | 0 | 6 | 0 | 0 | 0 | 0 | 0 | 1 | |
| Southeast Fairbanks Census Area (part)..... | 7 | 1 | 0 | 6 | 0 | 0 | 0 | 0 | 0 | 1 | |
| Holy Cross ANVSA, AK..... | 64 | 6 | 0 | 55 | 0 | 0 | 0 | 3 | 0 | 6 | |
| Yukon-Koyukuk Census Area (part)..... | 64 | 6 | 0 | 55 | 0 | 0 | 0 | 3 | 0 | 6 | |
| Hoonah ANVSA, AK..... | 305 | 121 | 0 | 159 | 2 | 0 | 0 | 23 | 7 | 117 | |
| Hoonah-Angoon Census Area (part)..... | 305 | 121 | 0 | 159 | 2 | 0 | 0 | 23 | 7 | 117 | |
| Hooper Bay ANVSA, AK..... | 256 | 12 | 0 | 235 | 0 | 0 | 0 | 9 | 0 | 12 | |
| Wade Hampton Census Area (part)..... | 256 | 12 | 0 | 235 | 0 | 0 | 0 | 9 | 0 | 12 | |
| Hughes ANVSA, AK..... | 32 | 1 | 1 | 30 | 0 | 0 | 0 | 0 | 0 | 1 | |
| Yukon-Koyukuk Census Area (part)..... | 32 | 1 | 1 | 30 | 0 | 0 | 0 | 0 | 0 | 1 | |
| Huslia ANVSA, AK..... | 91 | 7 | 0 | 84 | 0 | 0 | 0 | 0 | 0 | 7 | |
| Yukon-Koyukuk Census Area (part)..... | 91 | 7 | 0 | 84 | 0 | 0 | 0 | 0 | 0 | 7 | |
| Hydaburg ANVSA, AK..... | 128 | 18 | 0 | 98 | 0 | 0 | 1 | 11 | 1 | 18 | |
| Prince of Wales-Hyder Census Area (part)... | 128 | 18 | 0 | 98 | 0 | 0 | 1 | 11 | 1 | 18 | |
| Igiugig ANVSA, AK..... | 16 | 4 | 0 | 11 | 0 | 0 | 0 | 1 | 2 | 2 | |
| Lake and Peninsula Borough (part)..... | 16 | 4 | 0 | 11 | 0 | 0 | 0 | 1 | 2 | 2 | |
| Iliamna ANVSA, AK..... | 39 | 17 | 0 | 18 | 0 | 0 | 0 | 4 | 1 | 16 | |
| Lake and Peninsula Borough (part)..... | 39 | 17 | 0 | 18 | 0 | 0 | 0 | 4 | 1 | 16 | |
| Inalik ANVSA, AK..... | 38 | 3 | 0 | 34 | 0 | 0 | 0 | 1 | 0 | 3 | |
| Nome Census Area (part)..... | 38 | 3 | 0 | 34 | 0 | 0 | 0 | 1 | 0 | 3 | |
| Ivanof Bay ANVSA, AK..... | 2 | 0 | 0 | 2 | 0 | 0 | 0 | 0 | 0 | 0 | |
| Lake and Peninsula Borough (part)..... | 2 | 0 | 0 | 2 | 0 | 0 | 0 | 0 | 0 | 0 | |
| Kake ANVSA, AK..... | 213 | 47 | 1 | 148 | 0 | 1 | 3 | 13 | 1 | 47 | |
| Petersburg Census Area (part)..... | 213 | 47 | 1 | 148 | 0 | 1 | 3 | 13 | 1 | 47 | |
| Kaktovik ANVSA, AK..... | 72 | 10 | 0 | 59 | 0 | 0 | 0 | 3 | 0 | 10 | |
| North Slope Borough (part)..... | 72 | 10 | 0 | 59 | 0 | 0 | 0 | 3 | 0 | 10 | |
| Kalskag ANVSA, AK..... | 60 | 11 | 1 | 45 | 0 | 0 | 0 | 3 | 0 | 11 | |
| Bethel Census Area (part)..... | 60 | 11 | 1 | 45 | 0 | 0 | 0 | 3 | 0 | 11 | |
| Kaltag ANVSA, AK..... | 70 | 5 | 0 | 64 | 0 | 0 | 0 | 1 | 0 | 5 | |
| Yukon-Koyukuk Census Area (part)..... | 70 | 5 | 0 | 64 | 0 | 0 | 0 | 1 | 0 | 5 | |
| Karluk ANVSA, AK..... | 12 | 1 | 0 | 11 | 0 | 0 | 0 | 0 | 0 | 1 | |
| Kodiak Island Borough (part)..... | 12 | 1 | 0 | 11 | 0 | 0 | 0 | 0 | 0 | 1 | |
| Kasaan ANVSA, AK..... | 23 | 13 | 0 | 6 | 1 | 0 | 0 | 3 | 0 | 13 | |
| Prince of Wales-Hyder Census Area (part)... | 23 | 13 | 0 | 6 | 1 | 0 | 0 | 3 | 0 | 13 | |
| Kasigluk ANVSA, AK..... | 113 | 11 | 0 | 101 | 0 | 0 | 0 | 1 | 0 | 11 | |
| Bethel Census Area (part)..... | 113 | 11 | 0 | 101 | 0 | 0 | 0 | 1 | 0 | 11 | |
| Kenaitze ANVSA, AK..... | 12,923 | 11,582 | 39 | 624 | 105 | 28 | 74 | 471 | 290 | 11,398 | |
| Kenai Peninsula Borough (part)..... | 12,923 | 11,582 | 39 | 624 | 105 | 28 | 74 | 471 | 290 | 11,398 | |
| Ketchikan ANVSA, AK..... | 5,054 | 3,842 | 43 | 585 | 258 | 10 | 40 | 276 | 147 | 3,765 | |
| Ketchikan Gateway Borough (part)..... | 5,054 | 3,842 | 43 | 585 | 258 | 10 | 40 | 276 | 147 | 3,765 | |
| Kiana ANVSA, AK..... | 102 | 16 | 1 | 82 | 0 | 0 | 0 | 3 | 0 | 16 | |
| Northwest Arctic Borough (part)..... | 102 | 16 | 1 | 82 | 0 | 0 | 0 | 3 | 0 | 16 | |
| King Cove ANVSA, AK..... | 181 | 39 | 1 | 119 | 9 | 1 | 5 | 7 | 6 | 38 | |
| Aleutians East Borough (part)..... | 181 | 39 | 1 | 119 | 9 | 1 | 5 | 7 | 6 | 38 | |
| King Salmon ANVSA, AK..... | 67 | 32 | 0 | 29 | 1 | 0 | 0 | 5 | 0 | 32 | |
| Bristol Bay Borough (part)..... | 67 | 32 | 0 | 29 | 1 | 0 | 0 | 5 | 0 | 32 | |
| Kipnuk ANVSA, AK..... | 153 | 7 | 0 | 144 | 0 | 0 | 0 | 2 | 0 | 7 | |
| Bethel Census Area (part)..... | 153 | 7 | 0 | 144 | 0 | 0 | 0 | 2 | 0 | 7 | |
| Kivalina ANVSA, AK..... | 85 | 6 | 0 | 78 | 0 | 0 | 0 | 1 | 0 | 6 | |
| Northwest Arctic Borough (part)..... | 85 | 6 | 0 | 78 | 0 | 0 | 0 | 1 | 0 | 6 | |

Table 23.

Occupied Housing Units (Households) by Race and Hispanic or Latino Origin of Householder: 2010—Con.

[For information on confidentiality protection, nonsampling error, and definitions, see Selected Appendixes at <www.census.gov/prod/cen2010/cph-1-a.pdf>]

| American Indian Area/Alaska Native Area Borough and Census Area | Total occupied housing units | Race of householder | | | | | | | Two or More Races | House- holder Hispanic or Latino (of any race) | House- holder White alone, not Hispanic or Latino |
|--|---------------------------------------|---------------------|---------------------------------|---|-------|--|--------------------|-----|-------------------------|--|--|
| | | One race | | | | | | | | | |
| | | White | Black or African American | American Indian and Alaska Native | Asian | Native Hawaiian and Other Pacific Islander | Some Other Race | | | | |
| ALASKA NATIVE VILLAGE STATISTICAL AREA—Con. | | | | | | | | | | | |
| Klawock ANVSA, AK..... | 237 | 97 | 1 | 122 | 0 | 1 | 0 | 16 | 3 | 95 | |
| Prince of Wales-Hyder Census Area (part)..... | 237 | 97 | 1 | 122 | 0 | 1 | 0 | 16 | 3 | 95 | |
| Knik ANVSA, AK..... | 23,687 | 21,268 | 213 | 952 | 178 | 46 | 163 | 867 | 585 | 20,943 | |
| Matanuska-Susitna Borough (part)..... | 23,687 | 21,268 | 213 | 952 | 178 | 46 | 163 | 867 | 585 | 20,943 | |
| Kobuk ANVSA, AK..... | 36 | 6 | 0 | 29 | 0 | 0 | 0 | 1 | 2 | 6 | |
| Northwest Arctic Borough (part)..... | 36 | 6 | 0 | 29 | 0 | 0 | 0 | 1 | 2 | 6 | |
| Kodiak ANVSA, AK..... | 0 | 0 | 0 | 0 | 0 | 0 | 0 | 0 | 0 | 0 | |
| Kodiak Island Borough (part)..... | 0 | 0 | 0 | 0 | 0 | 0 | 0 | 0 | 0 | 0 | |
| Kokhanok ANVSA, AK..... | 52 | 8 | 0 | 39 | 0 | 0 | 1 | 4 | 1 | 8 | |
| Lake and Peninsula Borough (part)..... | 52 | 8 | 0 | 39 | 0 | 0 | 1 | 4 | 1 | 8 | |
| Kongiganak ANVSA, AK..... | 94 | 4 | 0 | 87 | 0 | 0 | 0 | 3 | 2 | 4 | |
| Bethel Census Area (part)..... | 94 | 4 | 0 | 87 | 0 | 0 | 0 | 3 | 2 | 4 | |
| Kotlik ANVSA, AK..... | 128 | 6 | 0 | 120 | 0 | 0 | 1 | 1 | 1 | 5 | |
| Wade Hampton Census Area (part)..... | 128 | 6 | 0 | 120 | 0 | 0 | 1 | 1 | 1 | 5 | |
| Kotzebue ANVSA, AK..... | 954 | 255 | 17 | 600 | 19 | 2 | 4 | 57 | 16 | 248 | |
| Northwest Arctic Borough (part)..... | 954 | 255 | 17 | 600 | 19 | 2 | 4 | 57 | 16 | 248 | |
| Koyuk ANVSA, AK..... | 89 | 10 | 0 | 76 | 1 | 0 | 0 | 2 | 0 | 10 | |
| Nome Census Area (part)..... | 89 | 10 | 0 | 76 | 1 | 0 | 0 | 2 | 0 | 10 | |
| Koyukuk ANVSA, AK..... | 42 | 1 | 0 | 41 | 0 | 0 | 0 | 0 | 0 | 1 | |
| Yukon-Koyukuk Census Area (part)..... | 42 | 1 | 0 | 41 | 0 | 0 | 0 | 0 | 0 | 1 | |
| Kwethluk ANVSA, AK..... | 172 | 11 | 0 | 156 | 1 | 0 | 0 | 4 | 0 | 11 | |
| Bethel Census Area (part)..... | 172 | 11 | 0 | 156 | 1 | 0 | 0 | 4 | 0 | 11 | |
| Kwigillingok ANVSA, AK..... | 82 | 5 | 0 | 75 | 0 | 0 | 0 | 2 | 0 | 5 | |
| Bethel Census Area (part)..... | 82 | 5 | 0 | 75 | 0 | 0 | 0 | 2 | 0 | 5 | |
| Kwinhagak ANVSA, AK..... | 165 | 7 | 0 | 157 | 0 | 0 | 0 | 1 | 0 | 7 | |
| Bethel Census Area (part)..... | 165 | 7 | 0 | 157 | 0 | 0 | 0 | 1 | 0 | 7 | |
| Lake Minchumina ANVSA, AK..... | 5 | 3 | 0 | 2 | 0 | 0 | 0 | 0 | 0 | 3 | |
| Yukon-Koyukuk Census Area (part)..... | 5 | 3 | 0 | 2 | 0 | 0 | 0 | 0 | 0 | 3 | |
| Larsen Bay ANVSA, AK..... | 34 | 6 | 0 | 28 | 0 | 0 | 0 | 0 | 0 | 6 | |
| Kodiak Island Borough (part)..... | 34 | 6 | 0 | 28 | 0 | 0 | 0 | 0 | 0 | 6 | |
| Lesnoi ANVSA, AK..... | 0 | 0 | 0 | 0 | 0 | 0 | 0 | 0 | 0 | 0 | |
| Kodiak Island Borough (part)..... | 0 | 0 | 0 | 0 | 0 | 0 | 0 | 0 | 0 | 0 | |
| Levelock ANVSA, AK..... | 27 | 3 | 0 | 23 | 0 | 0 | 0 | 1 | 0 | 3 | |
| Lake and Peninsula Borough (part)..... | 27 | 3 | 0 | 23 | 0 | 0 | 0 | 1 | 0 | 3 | |
| Lime Village ANVSA, AK..... | 11 | 0 | 0 | 11 | 0 | 0 | 0 | 0 | 0 | 0 | |
| Bethel Census Area (part)..... | 11 | 0 | 0 | 11 | 0 | 0 | 0 | 0 | 0 | 0 | |
| Lower Kalskag ANVSA, AK..... | 75 | 2 | 1 | 72 | 0 | 0 | 0 | 0 | 0 | 2 | |
| Bethel Census Area (part)..... | 75 | 2 | 1 | 72 | 0 | 0 | 0 | 0 | 0 | 2 | |
| McGrath ANVSA, AK..... | 147 | 70 | 0 | 53 | 0 | 1 | 0 | 23 | 2 | 69 | |
| Yukon-Koyukuk Census Area (part)..... | 147 | 70 | 0 | 53 | 0 | 1 | 0 | 23 | 2 | 69 | |
| Manley Hot Springs ANVSA, AK..... | 41 | 28 | 0 | 7 | 0 | 0 | 0 | 6 | 0 | 28 | |
| Yukon-Koyukuk Census Area (part)..... | 41 | 28 | 0 | 7 | 0 | 0 | 0 | 6 | 0 | 28 | |
| Manokotak ANVSA, AK..... | 121 | 10 | 0 | 111 | 0 | 0 | 0 | 0 | 0 | 10 | |
| Dillingham Census Area (part)..... | 121 | 10 | 0 | 111 | 0 | 0 | 0 | 0 | 0 | 10 | |
| Marshall ANVSA, AK..... | 100 | 4 | 0 | 92 | 0 | 0 | 0 | 4 | 0 | 4 | |
| Wade Hampton Census Area (part)..... | 100 | 4 | 0 | 92 | 0 | 0 | 0 | 4 | 0 | 4 | |
| Mary's Igloo ANVSA, AK..... | 0 | 0 | 0 | 0 | 0 | 0 | 0 | 0 | 0 | 0 | |
| Nome Census Area (part)..... | 0 | 0 | 0 | 0 | 0 | 0 | 0 | 0 | 0 | 0 | |
| Mekoryuk ANVSA, AK..... | 70 | 3 | 0 | 66 | 0 | 0 | 0 | 1 | 0 | 3 | |
| Bethel Census Area (part)..... | 70 | 3 | 0 | 66 | 0 | 0 | 0 | 1 | 0 | 3 | |
| Mentasta Lake ANVSA, AK..... | 35 | 5 | 0 | 30 | 0 | 0 | 0 | 0 | 0 | 5 | |
| Valdez-Cordova Census Area (part)..... | 35 | 5 | 0 | 30 | 0 | 0 | 0 | 0 | 0 | 5 | |

Table 23.

Occupied Housing Units (Households) by Race and Hispanic or Latino Origin of Householder: 2010—Con.

[For information on confidentiality protection, nonsampling error, and definitions, see Selected Appendixes at <www.census.gov/prod/cen2010/cph-1-a.pdf>]

| American Indian Area/Alaska Native Area Borough and Census Area | Total occupied housing units | Race of householder | | | | | | | Two or More Races | House- holder Hispanic or Latino (of any race) | House- holder White alone, not Hispanic or Latino |
|--|---------------------------------------|---------------------|---------------------------------|---|-------|--|--------------------|-----|-------------------------|--|--|
| | | One race | | | | | | | | | |
| | | White | Black or African American | American Indian and Alaska Native | Asian | Native Hawaiian and Other Pacific Islander | Some Other Race | | | | |
| ALASKA NATIVE VILLAGE STATISTICAL AREA—Con. | | | | | | | | | | | |
| Minto ANVSA, AK..... | 65 | 6 | 0 | 57 | 0 | 0 | 1 | 1 | 1 | 6 | |
| Yukon-Koyukuk Census Area (part)..... | 65 | 6 | 0 | 57 | 0 | 0 | 1 | 1 | 1 | 6 | |
| Mountain Village ANVSA, AK..... | 184 | 18 | 0 | 157 | 2 | 0 | 0 | 7 | 1 | 18 | |
| Wade Hampton Census Area (part)..... | 184 | 18 | 0 | 157 | 2 | 0 | 0 | 7 | 1 | 18 | |
| Naknek ANVSA, AK..... | 231 | 116 | 0 | 73 | 1 | 0 | 1 | 40 | 4 | 115 | |
| Bristol Bay Borough (part)..... | 231 | 116 | 0 | 73 | 1 | 0 | 1 | 40 | 4 | 115 | |
| Nanwalek ANVSA, AK..... | 55 | 10 | 0 | 39 | 0 | 0 | 0 | 6 | 0 | 10 | |
| Kenai Peninsula Borough (part)..... | 55 | 10 | 0 | 39 | 0 | 0 | 0 | 6 | 0 | 10 | |
| Napaimute ANVSA, AK..... | 1 | 1 | 0 | 0 | 0 | 0 | 0 | 0 | 0 | 1 | |
| Bethel Census Area (part)..... | 1 | 1 | 0 | 0 | 0 | 0 | 0 | 0 | 0 | 1 | |
| Napakiak ANVSA, AK..... | 96 | 5 | 0 | 91 | 0 | 0 | 0 | 0 | 0 | 5 | |
| Bethel Census Area (part)..... | 96 | 5 | 0 | 91 | 0 | 0 | 0 | 0 | 0 | 5 | |
| Napaskiak ANVSA, AK..... | 94 | 6 | 0 | 87 | 0 | 0 | 0 | 1 | 0 | 6 | |
| Bethel Census Area (part)..... | 94 | 6 | 0 | 87 | 0 | 0 | 0 | 1 | 0 | 6 | |
| Nelson Lagoon ANVSA, AK..... | 22 | 5 | 0 | 16 | 0 | 0 | 0 | 1 | 0 | 5 | |
| Aleutians East Borough (part)..... | 22 | 5 | 0 | 16 | 0 | 0 | 0 | 1 | 0 | 5 | |
| Nenana ANVSA, AK..... | 171 | 99 | 0 | 65 | 0 | 0 | 0 | 7 | 0 | 99 | |
| Yukon-Koyukuk Census Area (part)..... | 171 | 99 | 0 | 65 | 0 | 0 | 0 | 7 | 0 | 99 | |
| Newhalen ANVSA, AK..... | 50 | 9 | 0 | 39 | 0 | 0 | 0 | 2 | 0 | 9 | |
| Lake and Peninsula Borough (part)..... | 50 | 9 | 0 | 39 | 0 | 0 | 0 | 2 | 0 | 9 | |
| New Koliganek ANVSA, AK..... | 55 | 3 | 0 | 51 | 0 | 0 | 0 | 1 | 0 | 3 | |
| Dillingham Census Area (part)..... | 55 | 3 | 0 | 51 | 0 | 0 | 0 | 1 | 0 | 3 | |
| New Stuyahok ANVSA, AK..... | 114 | 9 | 0 | 105 | 0 | 0 | 0 | 0 | 1 | 9 | |
| Dillingham Census Area (part)..... | 114 | 9 | 0 | 105 | 0 | 0 | 0 | 0 | 1 | 9 | |
| Newtok ANVSA, AK..... | 70 | 5 | 0 | 65 | 0 | 0 | 0 | 0 | 0 | 5 | |
| Bethel Census Area (part)..... | 70 | 5 | 0 | 65 | 0 | 0 | 0 | 0 | 0 | 5 | |
| Nightmute ANVSA, AK..... | 53 | 2 | 0 | 51 | 0 | 0 | 0 | 0 | 0 | 2 | |
| Bethel Census Area (part)..... | 53 | 2 | 0 | 51 | 0 | 0 | 0 | 0 | 0 | 2 | |
| Nikolai ANVSA, AK..... | 37 | 3 | 0 | 32 | 0 | 0 | 0 | 2 | 0 | 3 | |
| Yukon-Koyukuk Census Area (part)..... | 37 | 3 | 0 | 32 | 0 | 0 | 0 | 2 | 0 | 3 | |
| Nikolski ANVSA, AK..... | 13 | 0 | 0 | 13 | 0 | 0 | 0 | 0 | 0 | 0 | |
| Aleutians West Census Area (part)..... | 13 | 0 | 0 | 13 | 0 | 0 | 0 | 0 | 0 | 0 | |
| Ninilchik ANVSA, AK..... | 6,277 | 5,761 | 19 | 235 | 25 | 4 | 27 | 206 | 102 | 5,700 | |
| Kenai Peninsula Borough (part)..... | 6,277 | 5,761 | 19 | 235 | 25 | 4 | 27 | 206 | 102 | 5,700 | |
| Noatak ANVSA, AK..... | 114 | 9 | 2 | 101 | 0 | 0 | 0 | 2 | 0 | 9 | |
| Northwest Arctic Borough (part)..... | 114 | 9 | 2 | 101 | 0 | 0 | 0 | 2 | 0 | 9 | |
| Nome ANVSA, AK..... | 1,247 | 578 | 10 | 531 | 29 | 1 | 6 | 92 | 24 | 568 | |
| Nome Census Area (part)..... | 1,247 | 578 | 10 | 531 | 29 | 1 | 6 | 92 | 24 | 568 | |
| Nondalton ANVSA, AK..... | 57 | 12 | 0 | 37 | 0 | 0 | 0 | 8 | 0 | 12 | |
| Lake and Peninsula Borough (part)..... | 57 | 12 | 0 | 37 | 0 | 0 | 0 | 8 | 0 | 12 | |
| Noorvik ANVSA, AK..... | 153 | 11 | 1 | 135 | 0 | 1 | 0 | 5 | 1 | 11 | |
| Northwest Arctic Borough (part)..... | 153 | 11 | 1 | 135 | 0 | 1 | 0 | 5 | 1 | 11 | |
| Northway ANVSA, AK..... | 85 | 15 | 0 | 63 | 0 | 0 | 0 | 7 | 0 | 15 | |
| Southeast Fairbanks Census Area (part)..... | 85 | 15 | 0 | 63 | 0 | 0 | 0 | 7 | 0 | 15 | |
| Nuiqsut ANVSA, AK..... | 114 | 19 | 1 | 93 | 0 | 0 | 0 | 1 | 0 | 19 | |
| North Slope Borough (part)..... | 114 | 19 | 1 | 93 | 0 | 0 | 0 | 1 | 0 | 19 | |
| Nulato ANVSA, AK..... | 92 | 9 | 0 | 82 | 0 | 0 | 1 | 0 | 1 | 9 | |
| Yukon-Koyukuk Census Area (part)..... | 92 | 9 | 0 | 82 | 0 | 0 | 1 | 0 | 1 | 9 | |
| Nunam Iqua ANVSA, AK..... | 43 | 7 | 0 | 35 | 1 | 0 | 0 | 0 | 0 | 7 | |
| Wade Hampton Census Area (part)..... | 43 | 7 | 0 | 35 | 1 | 0 | 0 | 0 | 0 | 7 | |
| Nunapitchuk ANVSA, AK..... | 124 | 9 | 0 | 113 | 0 | 0 | 0 | 2 | 0 | 9 | |
| Bethel Census Area (part)..... | 124 | 9 | 0 | 113 | 0 | 0 | 0 | 2 | 0 | 9 | |

Table 23.

Occupied Housing Units (Households) by Race and Hispanic or Latino Origin of Householder: 2010—Con.

[For information on confidentiality protection, nonsampling error, and definitions, see Selected Appendixes at <www.census.gov/prod/cen2010/cph-1-a.pdf>]

| American Indian Area/Alaska Native Area Borough and Census Area | Total occupied housing units | Race of householder | | | | | | | House- holder Hispanic or Latino (of any race) | House- holder White alone, not Hispanic or Latino |
|--|---------------------------------------|---------------------|---------------------------------|---|-------|--|--------------------|-------------------------|--|--|
| | | One race | | | | | | Two or More Races | | |
| | | White | Black or African American | American Indian and Alaska Native | Asian | Native Hawaiian and Other Pacific Islander | Some Other Race | | | |
| ALASKA NATIVE VILLAGE STATISTICAL AREA—Con. | | | | | | | | | | |
| Ohogamiut ANVSA, AK..... | 0 | 0 | 0 | 0 | 0 | 0 | 0 | 0 | 0 | 0 |
| Wade Hampton Census Area (part)..... | 0 | 0 | 0 | 0 | 0 | 0 | 0 | 0 | 0 | 0 |
| Old Harbor ANVSA, AK..... | 84 | 10 | 0 | 72 | 0 | 0 | 0 | 2 | 1 | 10 |
| Kodiak Island Borough (part)..... | 84 | 10 | 0 | 72 | 0 | 0 | 0 | 2 | 1 | 10 |
| Oscarville ANVSA, AK..... | 15 | 1 | 0 | 13 | 1 | 0 | 0 | 0 | 0 | 1 |
| Bethel Census Area (part)..... | 15 | 1 | 0 | 13 | 1 | 0 | 0 | 0 | 0 | 1 |
| Ouzinkie ANVSA, AK..... | 61 | 11 | 0 | 45 | 1 | 0 | 0 | 4 | 2 | 11 |
| Kodiak Island Borough (part)..... | 61 | 11 | 0 | 45 | 1 | 0 | 0 | 4 | 2 | 11 |
| Paimiut ANVSA, AK..... | 0 | 0 | 0 | 0 | 0 | 0 | 0 | 0 | 0 | 0 |
| Wade Hampton Census Area (part)..... | 0 | 0 | 0 | 0 | 0 | 0 | 0 | 0 | 0 | 0 |
| Pedro Bay ANVSA, AK..... | 19 | 4 | 0 | 14 | 0 | 0 | 0 | 1 | 0 | 4 |
| Lake and Peninsula Borough (part)..... | 19 | 4 | 0 | 14 | 0 | 0 | 0 | 1 | 0 | 4 |
| Perryville ANVSA, AK..... | 38 | 3 | 0 | 35 | 0 | 0 | 0 | 0 | 0 | 3 |
| Lake and Peninsula Borough (part)..... | 38 | 3 | 0 | 35 | 0 | 0 | 0 | 0 | 0 | 3 |
| Petersburg ANVSA, AK..... | 978 | 822 | 2 | 72 | 28 | 1 | 6 | 47 | 21 | 810 |
| Petersburg Census Area (part)..... | 978 | 822 | 2 | 72 | 28 | 1 | 6 | 47 | 21 | 810 |
| Pilot Point ANVSA, AK..... | 27 | 7 | 0 | 17 | 0 | 0 | 0 | 3 | 0 | 7 |
| Lake and Peninsula Borough (part)..... | 27 | 7 | 0 | 17 | 0 | 0 | 0 | 3 | 0 | 7 |
| Pilot Station ANVSA, AK..... | 121 | 4 | 0 | 117 | 0 | 0 | 0 | 0 | 0 | 4 |
| Wade Hampton Census Area (part)..... | 121 | 4 | 0 | 117 | 0 | 0 | 0 | 0 | 0 | 4 |
| Pitkas Point ANVSA, AK..... | 31 | 2 | 0 | 28 | 0 | 0 | 0 | 1 | 0 | 2 |
| Wade Hampton Census Area (part)..... | 31 | 2 | 0 | 28 | 0 | 0 | 0 | 1 | 0 | 2 |
| Platinum ANVSA, AK..... | 18 | 1 | 0 | 17 | 0 | 0 | 0 | 0 | 0 | 1 |
| Bethel Census Area (part)..... | 18 | 1 | 0 | 17 | 0 | 0 | 0 | 0 | 0 | 1 |
| Point Hope ANVSA, AK..... | 186 | 23 | 1 | 156 | 0 | 0 | 1 | 5 | 1 | 23 |
| North Slope Borough (part)..... | 186 | 23 | 1 | 156 | 0 | 0 | 1 | 5 | 1 | 23 |
| Point Lay ANVSA, AK..... | 60 | 11 | 0 | 47 | 0 | 1 | 0 | 1 | 0 | 11 |
| North Slope Borough (part)..... | 60 | 11 | 0 | 47 | 0 | 1 | 0 | 1 | 0 | 11 |
| Portage Creek ANVSA, AK..... | 1 | 1 | 0 | 0 | 0 | 0 | 0 | 0 | 0 | 1 |
| Dillingham Census Area (part)..... | 1 | 1 | 0 | 0 | 0 | 0 | 0 | 0 | 0 | 1 |
| Port Alsworth ANVSA, AK..... | 44 | 33 | 0 | 8 | 0 | 0 | 0 | 3 | 2 | 32 |
| Lake and Peninsula Borough (part)..... | 44 | 33 | 0 | 8 | 0 | 0 | 0 | 3 | 2 | 32 |
| Port Graham ANVSA, AK..... | 79 | 6 | 1 | 59 | 0 | 0 | 0 | 13 | 0 | 6 |
| Kenai Peninsula Borough (part)..... | 79 | 6 | 1 | 59 | 0 | 0 | 0 | 13 | 0 | 6 |
| Port Heiden ANVSA, AK..... | 35 | 9 | 0 | 25 | 0 | 0 | 0 | 1 | 0 | 9 |
| Lake and Peninsula Borough (part)..... | 35 | 9 | 0 | 25 | 0 | 0 | 0 | 1 | 0 | 9 |
| Port Lions ANVSA, AK..... | 77 | 28 | 0 | 48 | 1 | 0 | 0 | 0 | 1 | 27 |
| Kodiak Island Borough (part)..... | 77 | 28 | 0 | 48 | 1 | 0 | 0 | 0 | 1 | 27 |
| Rampart ANVSA, AK..... | 10 | 0 | 0 | 10 | 0 | 0 | 0 | 0 | 0 | 0 |
| Yukon-Koyukuk Census Area (part)..... | 10 | 0 | 0 | 10 | 0 | 0 | 0 | 0 | 0 | 0 |
| Red Devil ANVSA, AK..... | 12 | 3 | 0 | 5 | 0 | 0 | 0 | 4 | 0 | 3 |
| Bethel Census Area (part)..... | 12 | 3 | 0 | 5 | 0 | 0 | 0 | 4 | 0 | 3 |
| Ruby ANVSA, AK..... | 62 | 3 | 0 | 55 | 0 | 0 | 0 | 4 | 0 | 3 |
| Yukon-Koyukuk Census Area (part)..... | 62 | 3 | 0 | 55 | 0 | 0 | 0 | 4 | 0 | 3 |
| Russian Mission ANVSA, AK..... | 73 | 5 | 0 | 67 | 0 | 0 | 0 | 1 | 0 | 5 |
| Wade Hampton Census Area (part)..... | 73 | 5 | 0 | 67 | 0 | 0 | 0 | 1 | 0 | 5 |
| St. George ANVSA, AK..... | 42 | 4 | 0 | 37 | 0 | 0 | 0 | 1 | 1 | 3 |
| Aleutians West Census Area (part)..... | 42 | 4 | 0 | 37 | 0 | 0 | 0 | 1 | 1 | 3 |
| St. Michael ANVSA, AK..... | 96 | 13 | 0 | 81 | 0 | 0 | 0 | 2 | 1 | 13 |
| Nome Census Area (part)..... | 96 | 13 | 0 | 81 | 0 | 0 | 0 | 2 | 1 | 13 |
| St. Paul ANVSA, AK..... | 162 | 18 | 1 | 136 | 0 | 0 | 0 | 7 | 3 | 18 |
| Aleutians West Census Area (part)..... | 162 | 18 | 1 | 136 | 0 | 0 | 0 | 7 | 3 | 18 |

Table 23.

Occupied Housing Units (Households) by Race and Hispanic or Latino Origin of Householder: 2010—Con.

[For information on confidentiality protection, nonsampling error, and definitions, see Selected Appendixes at <www.census.gov/prod/cen2010/cph-1-a.pdf>]

| American Indian Area/Alaska Native Area Borough and Census Area | Total occupied housing units | Race of householder | | | | | | | Two or More Races | House- holder Hispanic or Latino (of any race) | House- holder White alone, not Hispanic or Latino |
|--|---------------------------------------|---------------------|---------------------------------|---|-------|--|--------------------|-----|-------------------------|--|--|
| | | One race | | | | | | | | | |
| | | White | Black or African American | American Indian and Alaska Native | Asian | Native Hawaiian and Other Pacific Islander | Some Other Race | | | | |
| ALASKA NATIVE VILLAGE STATISTICAL AREA—Con. | | | | | | | | | | | |
| Salamatof ANVSA, AK..... | 246 | 219 | 0 | 17 | 2 | 2 | 0 | 6 | 1 | 218 | |
| Kenai Peninsula Borough (part)..... | 246 | 219 | 0 | 17 | 2 | 2 | 0 | 6 | 1 | 218 | |
| Sand Point ANVSA, AK..... | 246 | 62 | 6 | 148 | 18 | 1 | 3 | 8 | 8 | 60 | |
| Aleutians East Borough (part)..... | 246 | 62 | 6 | 148 | 18 | 1 | 3 | 8 | 8 | 60 | |
| Savoonga ANVSA, AK..... | 166 | 18 | 0 | 147 | 0 | 0 | 0 | 1 | 0 | 18 | |
| Nome Census Area (part)..... | 166 | 18 | 0 | 147 | 0 | 0 | 0 | 1 | 0 | 18 | |
| Saxman ANVSA, AK..... | 120 | 33 | 0 | 70 | 0 | 0 | 1 | 16 | 3 | 33 | |
| Ketchikan Gateway Borough (part)..... | 120 | 33 | 0 | 70 | 0 | 0 | 1 | 16 | 3 | 33 | |
| Scammon Bay ANVSA, AK..... | 96 | 2 | 0 | 94 | 0 | 0 | 0 | 0 | 0 | 2 | |
| Wade Hampton Census Area (part)..... | 96 | 2 | 0 | 94 | 0 | 0 | 0 | 0 | 0 | 2 | |
| Selawik ANVSA, AK..... | 186 | 16 | 1 | 154 | 0 | 0 | 0 | 15 | 0 | 16 | |
| Northwest Arctic Borough (part)..... | 186 | 16 | 1 | 154 | 0 | 0 | 0 | 15 | 0 | 16 | |
| Seldovia ANVSA, AK..... | 199 | 157 | 1 | 26 | 1 | 0 | 0 | 14 | 7 | 151 | |
| Kenai Peninsula Borough (part)..... | 199 | 157 | 1 | 26 | 1 | 0 | 0 | 14 | 7 | 151 | |
| Shageluk ANVSA, AK..... | 36 | 1 | 0 | 34 | 0 | 0 | 0 | 1 | 0 | 1 | |
| Yukon-Koyukuk Census Area (part)..... | 36 | 1 | 0 | 34 | 0 | 0 | 0 | 1 | 0 | 1 | |
| Shaktolik ANVSA, AK..... | 64 | 4 | 0 | 59 | 0 | 0 | 0 | 1 | 0 | 4 | |
| Nome Census Area (part)..... | 64 | 4 | 0 | 59 | 0 | 0 | 0 | 1 | 0 | 4 | |
| Shishmaref ANVSA, AK..... | 141 | 10 | 0 | 130 | 0 | 0 | 0 | 1 | 1 | 10 | |
| Nome Census Area (part)..... | 141 | 10 | 0 | 130 | 0 | 0 | 0 | 1 | 1 | 10 | |
| Shungnak ANVSA, AK..... | 62 | 8 | 0 | 54 | 0 | 0 | 0 | 0 | 0 | 8 | |
| Northwest Arctic Borough (part)..... | 62 | 8 | 0 | 54 | 0 | 0 | 0 | 0 | 0 | 8 | |
| Sitka ANVSA, AK..... | 1,825 | 1,256 | 9 | 321 | 107 | 5 | 16 | 111 | 59 | 1,232 | |
| Sitka City and Borough (part)..... | 1,825 | 1,256 | 9 | 321 | 107 | 5 | 16 | 111 | 59 | 1,232 | |
| Skagway ANVSA, AK..... | 435 | 401 | 0 | 13 | 1 | 1 | 1 | 18 | 5 | 399 | |
| Skagway Municipality (part)..... | 435 | 401 | 0 | 13 | 1 | 1 | 1 | 18 | 5 | 399 | |
| Sleetmute ANVSA, AK..... | 36 | 7 | 0 | 29 | 0 | 0 | 0 | 0 | 0 | 7 | |
| Bethel Census Area (part)..... | 36 | 7 | 0 | 29 | 0 | 0 | 0 | 0 | 0 | 7 | |
| Solomon ANVSA, AK..... | 0 | 0 | 0 | 0 | 0 | 0 | 0 | 0 | 0 | 0 | |
| Nome Census Area (part)..... | 0 | 0 | 0 | 0 | 0 | 0 | 0 | 0 | 0 | 0 | |
| South Naknek ANVSA, AK..... | 35 | 6 | 0 | 29 | 0 | 0 | 0 | 0 | 0 | 6 | |
| Bristol Bay Borough (part)..... | 35 | 6 | 0 | 29 | 0 | 0 | 0 | 0 | 0 | 6 | |
| Stebbins ANVSA, AK..... | 134 | 12 | 1 | 120 | 1 | 0 | 0 | 0 | 0 | 12 | |
| Nome Census Area (part)..... | 134 | 12 | 1 | 120 | 1 | 0 | 0 | 0 | 0 | 12 | |
| Stevens Village ANVSA, AK..... | 26 | 4 | 0 | 22 | 0 | 0 | 0 | 0 | 1 | 4 | |
| Yukon-Koyukuk Census Area (part)..... | 26 | 4 | 0 | 22 | 0 | 0 | 0 | 0 | 1 | 4 | |
| Stony River ANVSA, AK..... | 20 | 3 | 0 | 16 | 0 | 0 | 0 | 1 | 0 | 3 | |
| Bethel Census Area (part)..... | 20 | 3 | 0 | 16 | 0 | 0 | 0 | 1 | 0 | 3 | |
| Takotna ANVSA, AK..... | 22 | 16 | 0 | 5 | 0 | 0 | 0 | 1 | 2 | 14 | |
| Yukon-Koyukuk Census Area (part)..... | 22 | 16 | 0 | 5 | 0 | 0 | 0 | 1 | 2 | 14 | |
| Tanacross ANVSA, AK..... | 53 | 5 | 0 | 45 | 0 | 0 | 0 | 3 | 0 | 5 | |
| Southeast Fairbanks Census Area (part)..... | 53 | 5 | 0 | 45 | 0 | 0 | 0 | 3 | 0 | 5 | |
| Tanana ANVSA, AK..... | 100 | 18 | 0 | 77 | 1 | 0 | 1 | 3 | 1 | 18 | |
| Yukon-Koyukuk Census Area (part)..... | 100 | 18 | 0 | 77 | 1 | 0 | 1 | 3 | 1 | 18 | |
| Tatitlek ANVSA, AK..... | 36 | 10 | 0 | 22 | 0 | 1 | 1 | 2 | 1 | 10 | |
| Valdez-Cordova Census Area (part)..... | 36 | 10 | 0 | 22 | 0 | 1 | 1 | 2 | 1 | 10 | |
| Tazlina ANVSA, AK..... | 116 | 73 | 0 | 33 | 1 | 0 | 0 | 9 | 2 | 72 | |
| Valdez-Cordova Census Area (part)..... | 116 | 73 | 0 | 33 | 1 | 0 | 0 | 9 | 2 | 72 | |
| Telida ANVSA, AK..... | 1 | 0 | 0 | 1 | 0 | 0 | 0 | 0 | 0 | 0 | |
| Yukon-Koyukuk Census Area (part)..... | 1 | 0 | 0 | 1 | 0 | 0 | 0 | 0 | 0 | 0 | |
| Teller ANVSA, AK..... | 72 | 6 | 0 | 66 | 0 | 0 | 0 | 0 | 0 | 6 | |
| Nome Census Area (part)..... | 72 | 6 | 0 | 66 | 0 | 0 | 0 | 0 | 0 | 6 | |

Table 23.

Occupied Housing Units (Households) by Race and Hispanic or Latino Origin of Householder: 2010—Con.

[For information on confidentiality protection, nonsampling error, and definitions, see Selected Appendixes at <www.census.gov/prod/cen2010/cph-1-a.pdf>]

| American Indian Area/Alaska Native Area Borough and Census Area | Total occupied housing units | Race of householder | | | | | | Two or More Races | House- holder Hispanic or Latino (of any race) | House- holder White alone, not Hispanic or Latino |
|--|---------------------------------------|---------------------|---------------------------------|---|-------|--|--------------------|-------------------------|--|--|
| | | One race | | | | | | | | |
| | | White | Black or African American | American Indian and Alaska Native | Asian | Native Hawaiian and Other Pacific Islander | Some Other Race | | | |
| ALASKA NATIVE VILLAGE STATISTICAL AREA—Con. | | | | | | | | | | |
| Tetlin ANVSA, AK..... | 44 | 3 | 0 | 41 | 0 | 0 | 0 | 0 | 1 | 3 |
| Southeast Fairbanks Census Area (part)..... | 44 | 3 | 0 | 41 | 0 | 0 | 0 | 0 | 1 | 3 |
| Togiak ANVSA, AK..... | 231 | 18 | 0 | 191 | 0 | 0 | 0 | 22 | 0 | 18 |
| Dillingham Census Area (part)..... | 231 | 18 | 0 | 191 | 0 | 0 | 0 | 22 | 0 | 18 |
| Toksook Bay ANVSA, AK..... | 119 | 9 | 1 | 105 | 0 | 0 | 1 | 3 | 1 | 9 |
| Bethel Census Area (part)..... | 119 | 9 | 1 | 105 | 0 | 0 | 1 | 3 | 1 | 9 |
| Tuluksak ANVSA, AK..... | 92 | 9 | 1 | 82 | 0 | 0 | 0 | 0 | 0 | 9 |
| Bethel Census Area (part)..... | 92 | 9 | 1 | 82 | 0 | 0 | 0 | 0 | 0 | 9 |
| Tuntutuliak ANVSA, AK..... | 90 | 7 | 0 | 82 | 0 | 0 | 0 | 1 | 0 | 7 |
| Bethel Census Area (part)..... | 90 | 7 | 0 | 82 | 0 | 0 | 0 | 1 | 0 | 7 |
| Tununak ANVSA, AK..... | 84 | 6 | 0 | 78 | 0 | 0 | 0 | 0 | 0 | 6 |
| Bethel Census Area (part)..... | 84 | 6 | 0 | 78 | 0 | 0 | 0 | 0 | 0 | 6 |
| Twin Hills ANVSA, AK..... | 29 | 2 | 0 | 27 | 0 | 0 | 0 | 0 | 0 | 2 |
| Dillingham Census Area (part)..... | 29 | 2 | 0 | 27 | 0 | 0 | 0 | 0 | 0 | 2 |
| Tyonek ANVSA, AK..... | 72 | 8 | 0 | 64 | 0 | 0 | 0 | 0 | 1 | 7 |
| Kenai Peninsula Borough (part)..... | 72 | 8 | 0 | 64 | 0 | 0 | 0 | 0 | 1 | 7 |
| Ugashik ANVSA, AK..... | 7 | 2 | 0 | 3 | 0 | 0 | 0 | 2 | 0 | 2 |
| Lake and Peninsula Borough (part)..... | 7 | 2 | 0 | 3 | 0 | 0 | 0 | 2 | 0 | 2 |
| Unalakleet ANVSA, AK..... | 225 | 45 | 1 | 170 | 1 | 0 | 0 | 8 | 1 | 44 |
| Nome Census Area (part)..... | 225 | 45 | 1 | 170 | 1 | 0 | 0 | 8 | 1 | 44 |
| Unalaska ANVSA, AK..... | 927 | 509 | 16 | 108 | 222 | 9 | 33 | 30 | 64 | 484 |
| Aleutians West Census Area (part)..... | 927 | 509 | 16 | 108 | 222 | 9 | 33 | 30 | 64 | 484 |
| Venetie ANVSA, AK..... | 56 | 2 | 0 | 50 | 0 | 0 | 0 | 4 | 3 | 2 |
| Yukon-Koyukuk Census Area (part)..... | 56 | 2 | 0 | 50 | 0 | 0 | 0 | 4 | 3 | 2 |
| Wainwright ANVSA, AK..... | 147 | 14 | 0 | 130 | 0 | 0 | 0 | 3 | 1 | 14 |
| North Slope Borough (part)..... | 147 | 14 | 0 | 130 | 0 | 0 | 0 | 3 | 1 | 14 |
| Wales ANVSA, AK..... | 43 | 8 | 0 | 32 | 0 | 0 | 0 | 3 | 0 | 8 |
| Nome Census Area (part)..... | 43 | 8 | 0 | 32 | 0 | 0 | 0 | 3 | 0 | 8 |
| White Mountain ANVSA, AK..... | 65 | 11 | 0 | 53 | 0 | 0 | 0 | 1 | 1 | 11 |
| Nome Census Area (part)..... | 65 | 11 | 0 | 53 | 0 | 0 | 0 | 1 | 1 | 11 |
| Wrangell ANVSA, AK..... | 531 | 367 | 1 | 111 | 6 | 0 | 0 | 46 | 7 | 363 |
| Wrangell City and Borough (part)..... | 531 | 367 | 1 | 111 | 6 | 0 | 0 | 46 | 7 | 363 |
| Yakutat ANVSA, AK..... | 270 | 142 | 0 | 93 | 5 | 3 | 0 | 27 | 2 | 141 |
| Yakutat City and Borough (part)..... | 270 | 142 | 0 | 93 | 5 | 3 | 0 | 27 | 2 | 141 |
| ALASKA NATIVE REGIONAL CORPORATION | | | | | | | | | | |
| Ahtna ANRC, AK..... | 1,481 | 1,163 | 7 | 253 | 4 | 0 | 4 | 50 | 20 | 1,154 |
| Aleut ANRC, AK..... | 1,765 | 707 | 25 | 656 | 252 | 11 | 45 | 69 | 86 | 678 |
| Arctic Slope ANRC, AK..... | 2,028 | 456 | 17 | 1,316 | 108 | 30 | 14 | 87 | 36 | 444 |
| Bering Straits ANRC, AK..... | 2,815 | 788 | 12 | 1,851 | 34 | 1 | 6 | 123 | 30 | 775 |
| Bristol Bay ANRC, AK..... | 2,491 | 773 | 4 | 1,510 | 12 | 2 | 8 | 182 | 35 | 756 |
| Calista ANRC, AK..... | 6,392 | 1,089 | 37 | 4,991 | 73 | 8 | 18 | 176 | 54 | 1,075 |
| Chugach ANRC, AK..... | 4,663 | 3,722 | 33 | 498 | 123 | 17 | 25 | 245 | 124 | 3,653 |
| Cook Inlet ANRC, AK..... | 159,349 | 126,329 | 6,465 | 9,149 | 6,724 | 1,382 | 2,380 | 6,920 | 7,181 | 122,819 |
| Doyon ANRC, AK..... | 41,874 | 33,385 | 1,576 | 3,903 | 749 | 121 | 483 | 1,657 | 1,587 | 32,515 |
| Koniag ANRC, AK..... | 4,630 | 2,968 | 36 | 631 | 613 | 28 | 121 | 233 | 242 | 2,875 |
| NANA ANRC, AK..... | 1,919 | 360 | 23 | 1,423 | 19 | 3 | 4 | 87 | 19 | 353 |
| Sealaska ANRC, AK..... | 28,142 | 21,291 | 192 | 3,746 | 997 | 82 | 221 | 1,613 | 836 | 20,869 |

Table 24.

Land Area and Population Density: 2010

[For information on confidentiality protection, nonsampling error, and definitions, see Selected Appendixes at <www.census.gov/prod/cen2010/cph-1-a.pdf>]

| American Indian Area/Alaska Native Area Borough and Census Area | Land area in square miles | Total population | | American Indian Area/Alaska Native Area Borough and Census Area | Land area in square miles | Total population | |
|--|---------------------------------|------------------|----------------------------------|--|---------------------------------|------------------|----------------------------------|
| | | Number | Average per square mile | | | Number | Average per square mile |
| AMERICAN INDIAN RESERVATION AND OFF-RESERVATION TRUST LAND -- FEDERAL | | | | ALASKA NATIVE VILLAGE STATISTICAL AREA--Con. | | | |
| All areas..... | 132.80 | 1,460 | 11.0 | Bethel ANVSA, AK..... | 43.18 | 6,080 | 140.8 |
| Annette Island Reserve, AK..... | 132.80 | 1,460 | 11.0 | Bethel Census Area (part)..... | 43.18 | 6,080 | 140.8 |
| Prince of Wales-Hyder Census Area (part)..... | 132.80 | 1,460 | 11.0 | Bill Moore's ANVSA, AK..... | 2.44 | 0 | 0.0 |
| | | | | Wade Hampton Census Area (part)..... | 2.44 | 0 | 0.0 |
| ALASKA NATIVE VILLAGE STATISTICAL AREA | | | | Birch Creek ANVSA, AK..... | 8.75 | 33 | 3.8 |
| All areas..... | 20,385.66 | 242,613 | 11.9 | Yukon-Koyukuk Census Area (part)..... | 8.75 | 33 | 3.8 |
| Akiak ANVSA, AK..... | 7.77 | 71 | 9.1 | Brevig Mission ANVSA, AK..... | 2.56 | 388 | 151.6 |
| Kodiak Island Borough (part)..... | 7.77 | 71 | 9.1 | Nome Census Area (part)..... | 2.56 | 388 | 151.6 |
| Akiachak ANVSA, AK..... | 14.52 | 627 | 43.2 | Buckland ANVSA, AK..... | 1.41 | 416 | 296.0 |
| Bethel Census Area (part)..... | 14.52 | 627 | 43.2 | Northwest Arctic Borough (part)..... | 1.41 | 416 | 296.0 |
| Akiak ANVSA, AK..... | 1.01 | 346 | 342.6 | Cantwell ANVSA, AK..... | 99.45 | 219 | 2.2 |
| Bethel Census Area (part)..... | 1.01 | 346 | 342.6 | Denali Borough (part)..... | 99.45 | 219 | 2.2 |
| Akutan ANVSA, AK..... | 1.42 | 1,003 | 707.1 | Canyon Village ANVSA, AK..... | 30.77 | 0 | 0.0 |
| Aleutians East Borough (part)..... | 1.42 | 1,003 | 707.1 | Yukon-Koyukuk Census Area (part)..... | 30.77 | 0 | 0.0 |
| Alakanuk ANVSA, AK..... | 29.53 | 677 | 22.9 | Chalkyitsik ANVSA, AK..... | 8.48 | 69 | 8.1 |
| Wade Hampton Census Area (part)..... | 29.53 | 677 | 22.9 | Yukon-Koyukuk Census Area (part)..... | 8.48 | 69 | 8.1 |
| Alatna ANVSA, AK..... | 18.00 | 32 | 1.8 | Chefornak ANVSA, AK..... | 5.72 | 418 | 73.1 |
| Yukon-Koyukuk Census Area (part)..... | 18.00 | 32 | 1.8 | Bethel Census Area (part)..... | 5.72 | 418 | 73.1 |
| Aleknagik ANVSA, AK..... | 12.31 | 219 | 17.8 | Chenega ANVSA, AK..... | 29.29 | 76 | 2.6 |
| Dillingham Census Area (part)..... | 12.31 | 219 | 17.8 | Valdez-Cordova Census Area (part)..... | 29.29 | 76 | 2.6 |
| Algaaciq ANVSA, AK..... | 2.15 | 424 | 197.2 | Chevak ANVSA, AK..... | 0.99 | 938 | 948.0 |
| Wade Hampton Census Area (part)..... | 2.15 | 424 | 197.2 | Wade Hampton Census Area (part)..... | 0.99 | 938 | 948.0 |
| Allakaket ANVSA, AK..... | 8.50 | 171 | 20.1 | Chickaloon ANVSA, AK..... | 5,956.81 | 23,087 | 3.9 |
| Yukon-Koyukuk Census Area (part)..... | 8.50 | 171 | 20.1 | Matanuska-Susitna Borough (part)..... | 5,956.81 | 23,087 | 3.9 |
| Ambler ANVSA, AK..... | 8.98 | 258 | 28.7 | Chignik ANVSA, AK..... | 11.39 | 91 | 8.0 |
| Northwest Arctic Borough (part)..... | 8.98 | 258 | 28.7 | Lake and Peninsula Borough (part)..... | 11.39 | 91 | 8.0 |
| Anaktuvuk Pass ANVSA, AK..... | 4.83 | 324 | 67.0 | Chignik Lagoon ANVSA, AK..... | 13.77 | 78 | 5.7 |
| North Slope Borough (part)..... | 4.83 | 324 | 67.0 | Lake and Peninsula Borough (part)..... | 13.77 | 78 | 5.7 |
| Andreafsky ANVSA, AK..... | 25.60 | 83 | 3.2 | Chignik Lake ANVSA, AK..... | 15.49 | 73 | 4.7 |
| Wade Hampton Census Area (part)..... | 25.60 | 83 | 3.2 | Lake and Peninsula Borough (part)..... | 15.49 | 73 | 4.7 |
| Angoon ANVSA, AK..... | 24.41 | 459 | 18.8 | Chilkat ANVSA, AK..... | 1.52 | 99 | 64.9 |
| Hoonah-Angoon Census Area (part)..... | 24.41 | 459 | 18.8 | Haines Borough (part)..... | 0.14 | 4 | 29.6 |
| Aniak ANVSA, AK..... | 11.78 | 501 | 42.5 | Hoonah-Angoon Census Area (part)..... | 1.39 | 95 | 68.4 |
| Bethel Census Area (part)..... | 11.78 | 501 | 42.5 | Chilkoot ANVSA, AK..... | 0.47 | 441 | 940.1 |
| Anvik ANVSA, AK..... | 9.68 | 85 | 8.8 | Haines Borough (part)..... | 0.47 | 441 | 940.1 |
| Yukon-Koyukuk Census Area (part)..... | 9.68 | 85 | 8.8 | Chistochina ANVSA, AK..... | 26.79 | 78 | 2.9 |
| Arctic Village ANVSA, AK..... | 11.96 | 152 | 12.7 | Valdez-Cordova Census Area (part)..... | 26.79 | 78 | 2.9 |
| Yukon-Koyukuk Census Area (part)..... | 11.96 | 152 | 12.7 | Chitina ANVSA, AK..... | 119.45 | 96 | 0.8 |
| Atka ANVSA, AK..... | 8.58 | 61 | 7.1 | Valdez-Cordova Census Area (part)..... | 119.45 | 96 | 0.8 |
| Aleutians West Census Area (part)..... | 8.58 | 61 | 7.1 | Chuathbaluk ANVSA, AK..... | 3.47 | 118 | 34.0 |
| Atmautluak ANVSA, AK..... | 0.54 | 277 | 510.2 | Bethel Census Area (part)..... | 3.47 | 118 | 34.0 |
| Bethel Census Area (part)..... | 0.54 | 277 | 510.2 | Chulloonawick ANVSA, AK..... | 35.72 | 0 | 0.0 |
| Atkasuk ANVSA, AK..... | 38.71 | 233 | 6.0 | Wade Hampton Census Area (part)..... | 35.72 | 0 | 0.0 |
| North Slope Borough (part)..... | 38.71 | 233 | 6.0 | Circle ANVSA, AK..... | 106.04 | 104 | 1.0 |
| Barrow ANVSA, AK..... | 18.84 | 4,212 | 223.6 | Yukon-Koyukuk Census Area (part)..... | 106.04 | 104 | 1.0 |
| North Slope Borough (part)..... | 18.84 | 4,212 | 223.6 | Clarks Point ANVSA, AK..... | 3.07 | 62 | 20.2 |
| Beaver ANVSA, AK..... | 20.26 | 84 | 4.1 | Dillingham Census Area (part)..... | 3.07 | 62 | 20.2 |
| Yukon-Koyukuk Census Area (part)..... | 20.26 | 84 | 4.1 | Copper Center ANVSA, AK..... | 15.41 | 442 | 28.7 |
| Belkofski ANVSA, AK..... | 2.67 | 0 | 0.0 | Valdez-Cordova Census Area (part)..... | 15.41 | 442 | 28.7 |
| Aleutians East Borough (part)..... | 2.67 | 0 | 0.0 | Council ANVSA, AK..... | 21.24 | 0 | 0.0 |
| | | | | Nome Census Area (part)..... | 21.24 | 0 | 0.0 |
| | | | | Craig ANVSA, AK..... | 14.51 | 1,478 | 101.9 |
| | | | | Prince of Wales-Hyder Census Area (part)..... | 14.51 | 1,478 | 101.9 |

Table 24.

Land Area and Population Density: 2010—Con.

[For information on confidentiality protection, nonsampling error, and definitions, see Selected Appendixes at <www.census.gov/prod/cen2010/cph-1-a.pdf>]

| American Indian Area/Alaska Native Area Borough and Census Area | Land area in square miles | Total population | | American Indian Area/Alaska Native Area Borough and Census Area | Land area in square miles | Total population | |
|--|---------------------------------|------------------|----------------------------------|--|---------------------------------|------------------|----------------------------------|
| | | Number | Average per square mile | | | Number | Average per square mile |
| ALASKA NATIVE VILLAGE STATISTICAL AREA—Con. | | | | ALASKA NATIVE VILLAGE STATISTICAL AREA—Con. | | | |
| Crooked Creek ANVSA, AK..... | 99.81 | 105 | 1.1 | Healy Lake ANVSA, AK..... | 47.37 | 13 | 0.3 |
| Bethel Census Area (part)..... | 99.81 | 105 | 1.1 | Southeast Fairbanks Census Area (part)..... | 47.37 | 13 | 0.3 |
| Deering ANVSA, AK..... | 5.05 | 122 | 24.2 | Holy Cross ANVSA, AK..... | 30.19 | 178 | 5.9 |
| Northwest Arctic Borough (part)..... | 5.05 | 122 | 24.2 | Yukon-Koyukuk Census Area (part)..... | 30.19 | 178 | 5.9 |
| Dillingham ANVSA, AK..... | 70.90 | 2,378 | 33.5 | Hoonah ANVSA, AK..... | 6.01 | 760 | 126.5 |
| Dillingham Census Area (part)..... | 70.90 | 2,378 | 33.5 | Hoonah-Angoon Census Area (part)..... | 6.01 | 760 | 126.5 |
| Dot Lake ANVSA, AK..... | 4.27 | 62 | 14.5 | Hooper Bay ANVSA, AK..... | 8.22 | 1,093 | 133.0 |
| Southeast Fairbanks Census Area (part)..... | 4.27 | 62 | 14.5 | Wade Hampton Census Area (part)..... | 8.22 | 1,093 | 133.0 |
| Douglas ANVSA, AK..... | 76.54 | 5,474 | 71.5 | Hughes ANVSA, AK..... | 3.94 | 78 | 19.8 |
| Juneau City and Borough (part)..... | 76.54 | 5,474 | 71.5 | Yukon-Koyukuk Census Area (part)..... | 3.94 | 78 | 19.8 |
| Eagle ANVSA, AK..... | 17.01 | 69 | 4.1 | Huslia ANVSA, AK..... | 16.43 | 275 | 16.7 |
| Southeast Fairbanks Census Area (part)..... | 17.01 | 69 | 4.1 | Yukon-Koyukuk Census Area (part)..... | 16.43 | 275 | 16.7 |
| Eek ANVSA, AK..... | 0.91 | 296 | 324.8 | Hydaburg ANVSA, AK..... | 0.58 | 376 | 646.5 |
| Bethel Census Area (part)..... | 0.91 | 296 | 324.8 | Prince of Wales-Hyder Census Area (part)..... | 0.58 | 376 | 646.5 |
| Egegik ANVSA, AK..... | 33.03 | 109 | 3.3 | Igiugig ANVSA, AK..... | 20.58 | 50 | 2.4 |
| Lake and Peninsula Borough (part)..... | 33.03 | 109 | 3.3 | Lake and Peninsula Borough (part)..... | 20.58 | 50 | 2.4 |
| Eklutna ANVSA, AK..... | 4.55 | 54 | 11.9 | Iliamna ANVSA, AK..... | 37.13 | 109 | 2.9 |
| Anchorage Municipality (part)..... | 4.55 | 54 | 11.9 | Lake and Peninsula Borough (part)..... | 37.13 | 109 | 2.9 |
| Ekuk ANVSA, AK..... | 4.24 | 2 | 0.5 | Inalik ANVSA, AK..... | 2.84 | 115 | 40.5 |
| Dillingham Census Area (part)..... | 4.24 | 2 | 0.5 | Nome Census Area (part)..... | 2.84 | 115 | 40.5 |
| Ekwok ANVSA, AK..... | 16.27 | 115 | 7.1 | Ivanof Bay ANVSA, AK..... | 4.19 | 7 | 1.7 |
| Dillingham Census Area (part)..... | 16.27 | 115 | 7.1 | Lake and Peninsula Borough (part)..... | 4.19 | 7 | 1.7 |
| Elim ANVSA, AK..... | 307.23 | 330 | 1.1 | Kake ANVSA, AK..... | 8.96 | 557 | 62.2 |
| Nome Census Area (part)..... | 307.23 | 330 | 1.1 | Petersburg Census Area (part)..... | 8.96 | 557 | 62.2 |
| Emmonak ANVSA, AK..... | 7.67 | 762 | 99.3 | Kaktovik ANVSA, AK..... | 0.72 | 239 | 331.3 |
| Wade Hampton Census Area (part)..... | 7.67 | 762 | 99.3 | North Slope Borough (part)..... | 0.72 | 239 | 331.3 |
| Evansville ANVSA, AK..... | 6.02 | 26 | 4.3 | Kalskag ANVSA, AK..... | 3.69 | 210 | 57.0 |
| Yukon-Koyukuk Census Area (part)..... | 6.02 | 26 | 4.3 | Bethel Census Area (part)..... | 3.69 | 210 | 57.0 |
| Eyak ANVSA, AK..... | 14.18 | 128 | 9.0 | Kaltag ANVSA, AK..... | 21.59 | 190 | 8.8 |
| Valdez-Cordova Census Area (part)..... | 14.18 | 128 | 9.0 | Yukon-Koyukuk Census Area (part)..... | 21.59 | 190 | 8.8 |
| False Pass ANVSA, AK..... | 12.77 | 35 | 2.7 | Karluk ANVSA, AK..... | 24.39 | 37 | 1.5 |
| Aleutians East Borough (part)..... | 12.77 | 35 | 2.7 | Kodiak Island Borough (part)..... | 24.39 | 37 | 1.5 |
| Fort Yukon ANVSA, AK..... | 7.25 | 583 | 80.4 | Kasaan ANVSA, AK..... | 6.00 | 49 | 8.2 |
| Yukon-Koyukuk Census Area (part)..... | 7.25 | 583 | 80.4 | Prince of Wales-Hyder Census Area (part)..... | 6.00 | 49 | 8.2 |
| Gakona ANVSA, AK..... | 36.69 | 122 | 3.3 | Kasigluk ANVSA, AK..... | 12.08 | 569 | 47.1 |
| Valdez-Cordova Census Area (part)..... | 36.69 | 122 | 3.3 | Bethel Census Area (part)..... | 12.08 | 569 | 47.1 |
| Galena ANVSA, AK..... | 17.17 | 470 | 27.4 | Kenaitze ANVSA, AK..... | 1,959.09 | 32,902 | 16.8 |
| Yukon-Koyukuk Census Area (part)..... | 17.17 | 470 | 27.4 | Kenai Peninsula Borough (part)..... | 1,959.09 | 32,902 | 16.8 |
| Gambell ANVSA, AK..... | 10.90 | 681 | 62.5 | Ketchikan ANVSA, AK..... | 21.60 | 12,742 | 589.8 |
| Nome Census Area (part)..... | 10.90 | 681 | 62.5 | Ketchikan Gateway Borough (part)..... | 21.60 | 12,742 | 589.8 |
| Georgetown ANVSA, AK..... | 43.80 | 2 | 0.0 | Kiana ANVSA, AK..... | 1.11 | 363 | 328.1 |
| Bethel Census Area (part)..... | 43.80 | 2 | 0.0 | Northwest Arctic Borough (part)..... | 1.11 | 363 | 328.1 |
| Golovin ANVSA, AK..... | 3.72 | 156 | 41.9 | King Cove ANVSA, AK..... | 11.69 | 938 | 80.2 |
| Nome Census Area (part)..... | 3.72 | 156 | 41.9 | Aleutians East Borough (part)..... | 11.69 | 938 | 80.2 |
| Goodnews Bay ANVSA, AK..... | 3.72 | 243 | 65.3 | King Salmon ANVSA, AK..... | 9.95 | 167 | 16.8 |
| Bethel Census Area (part)..... | 3.72 | 243 | 65.3 | Bristol Bay Borough (part)..... | 9.95 | 167 | 16.8 |
| Grayling ANVSA, AK..... | 10.96 | 194 | 17.7 | Kipnuk ANVSA, AK..... | 19.99 | 639 | 32.0 |
| Yukon-Koyukuk Census Area (part)..... | 10.96 | 194 | 17.7 | Bethel Census Area (part)..... | 19.99 | 639 | 32.0 |
| Gulkana ANVSA, AK..... | 4.33 | 136 | 31.4 | Kivalina ANVSA, AK..... | 1.50 | 374 | 250.0 |
| Valdez-Cordova Census Area (part)..... | 4.33 | 136 | 31.4 | Northwest Arctic Borough (part)..... | 1.50 | 374 | 250.0 |
| Hamilton ANVSA, AK..... | 5.06 | 0 | 0.0 | Klawock ANVSA, AK..... | 0.70 | 591 | 845.9 |
| Wade Hampton Census Area (part)..... | 5.06 | 0 | 0.0 | Prince of Wales-Hyder Census Area (part)..... | 0.70 | 591 | 845.9 |

Table 24.

Land Area and Population Density: 2010—Con.

[For information on confidentiality protection, nonsampling error, and definitions, see Selected Appendixes at <www.census.gov/prod/cen2010/cph-1-a.pdf>]

| American Indian Area/Alaska Native Area Borough and Census Area | Land area in square miles | Total population | | American Indian Area/Alaska Native Area Borough and Census Area | Land area in square miles | Total population | |
|--|---------------------------------|------------------|----------------------------------|--|---------------------------------|------------------|----------------------------------|
| | | Number | Average per square mile | | | Number | Average per square mile |
| ALASKA NATIVE VILLAGE STATISTICAL AREA—Con. | | | | ALASKA NATIVE VILLAGE STATISTICAL AREA—Con. | | | |
| Knik ANVSA, AK..... | 6,888.41 | 65,768 | 9.5 | Mountain Village ANVSA, AK..... | 108.10 | 813 | 7.5 |
| Matanuska-Susitna Borough (part)..... | 6,888.41 | 65,768 | 9.5 | Wade Hampton Census Area (part)..... | 108.10 | 813 | 7.5 |
| Kobuk ANVSA, AK..... | 16.22 | 151 | 9.3 | Naknek ANVSA, AK..... | 81.55 | 544 | 6.7 |
| Northwest Arctic Borough (part)..... | 16.22 | 151 | 9.3 | Bristol Bay Borough (part)..... | 81.55 | 544 | 6.7 |
| Kodiak ANVSA, AK..... | 48.69 | 0 | 0.0 | Nanwalek ANVSA, AK..... | 8.38 | 254 | 30.3 |
| Kodiak Island Borough (part)..... | 48.69 | 0 | 0.0 | Kenai Peninsula Borough (part)..... | 8.38 | 254 | 30.3 |
| Kokhanok ANVSA, AK..... | 20.83 | 170 | 8.2 | Napaimute ANVSA, AK..... | 25.19 | 2 | 0.1 |
| Lake and Peninsula Borough (part)..... | 20.83 | 170 | 8.2 | Bethel Census Area (part)..... | 25.19 | 2 | 0.1 |
| Kongiganak ANVSA, AK..... | 1.88 | 439 | 233.6 | Napakia ANVSA, AK..... | 4.41 | 354 | 80.3 |
| Bethel Census Area (part)..... | 1.88 | 439 | 233.6 | Bethel Census Area (part)..... | 4.41 | 354 | 80.3 |
| Kotlik ANVSA, AK..... | 3.78 | 577 | 152.7 | Napaskiak ANVSA, AK..... | 3.63 | 405 | 111.7 |
| Wade Hampton Census Area (part)..... | 3.78 | 577 | 152.7 | Bethel Census Area (part)..... | 3.63 | 405 | 111.7 |
| Kotzebue ANVSA, AK..... | 26.92 | 3,201 | 118.9 | Nelson Lagoon ANVSA, AK..... | 4.56 | 52 | 11.4 |
| Northwest Arctic Borough (part)..... | 26.92 | 3,201 | 118.9 | Aleutians East Borough (part)..... | 4.56 | 52 | 11.4 |
| Koyuk ANVSA, AK..... | 4.77 | 332 | 69.6 | Nenana ANVSA, AK..... | 5.90 | 378 | 64.1 |
| Nome Census Area (part)..... | 4.77 | 332 | 69.6 | Yukon-Koyukuk Census Area (part)..... | 5.90 | 378 | 64.1 |
| Koyukuk ANVSA, AK..... | 5.60 | 96 | 17.1 | Newhalen ANVSA, AK..... | 5.90 | 190 | 32.2 |
| Yukon-Koyukuk Census Area (part)..... | 5.60 | 96 | 17.1 | Lake and Peninsula Borough (part)..... | 5.90 | 190 | 32.2 |
| Kwethluk ANVSA, AK..... | 10.06 | 721 | 71.7 | New Koliganek ANVSA, AK..... | 16.72 | 209 | 12.5 |
| Bethel Census Area (part)..... | 10.06 | 721 | 71.7 | Dillingham Census Area (part)..... | 16.72 | 209 | 12.5 |
| Kwigillingok ANVSA, AK..... | 23.74 | 321 | 13.5 | New Stuyahok ANVSA, AK..... | 32.48 | 510 | 15.7 |
| Bethel Census Area (part)..... | 23.74 | 321 | 13.5 | Dillingham Census Area (part)..... | 32.48 | 510 | 15.7 |
| Kwinhagak ANVSA, AK..... | 4.37 | 669 | 152.9 | Newtok ANVSA, AK..... | 8.32 | 354 | 42.5 |
| Bethel Census Area (part)..... | 4.37 | 669 | 152.9 | Bethel Census Area (part)..... | 8.32 | 354 | 42.5 |
| Lake Minchumina ANVSA, AK..... | 3.86 | 11 | 2.9 | Nightmute ANVSA, AK..... | 5.24 | 261 | 49.8 |
| Yukon-Koyukuk Census Area (part)..... | 3.86 | 11 | 2.9 | Bethel Census Area (part)..... | 5.24 | 261 | 49.8 |
| Larsen Bay ANVSA, AK..... | 5.39 | 87 | 16.1 | Nikolai ANVSA, AK..... | 4.60 | 94 | 20.4 |
| Kodiak Island Borough (part)..... | 5.39 | 87 | 16.1 | Yukon-Koyukuk Census Area (part)..... | 4.60 | 94 | 20.4 |
| Lesnoi ANVSA, AK..... | 2.41 | 0 | 0.0 | Nikolski ANVSA, AK..... | 19.64 | 18 | 0.9 |
| Kodiak Island Borough (part)..... | 2.41 | 0 | 0.0 | Aleutians West Census Area (part)..... | 19.64 | 18 | 0.9 |
| Levelock ANVSA, AK..... | 12.10 | 69 | 5.7 | Ninilchik ANVSA, AK..... | 898.69 | 14,512 | 16.1 |
| Lake and Peninsula Borough (part)..... | 12.10 | 69 | 5.7 | Kenai Peninsula Borough (part)..... | 898.69 | 14,512 | 16.1 |
| Lime Village ANVSA, AK..... | 76.49 | 29 | 0.4 | Noatak ANVSA, AK..... | 16.20 | 514 | 31.7 |
| Bethel Census Area (part)..... | 76.49 | 29 | 0.4 | Northwest Arctic Borough (part)..... | 16.20 | 514 | 31.7 |
| Lower Kalskag ANVSA, AK..... | 1.22 | 282 | 230.6 | Nome ANVSA, AK..... | 125.08 | 3,681 | 29.4 |
| Bethel Census Area (part)..... | 1.22 | 282 | 230.6 | Nome Census Area (part)..... | 125.08 | 3,681 | 29.4 |
| McGrath ANVSA, AK..... | 47.32 | 346 | 7.3 | Nondalton ANVSA, AK..... | 8.21 | 164 | 20.0 |
| Yukon-Koyukuk Census Area (part)..... | 47.32 | 346 | 7.3 | Lake and Peninsula Borough (part)..... | 8.21 | 164 | 20.0 |
| Manley Hot Springs ANVSA, AK..... | 15.05 | 89 | 5.9 | Noorvik ANVSA, AK..... | 0.94 | 668 | 712.2 |
| Yukon-Koyukuk Census Area (part)..... | 15.05 | 89 | 5.9 | Northwest Arctic Borough (part)..... | 0.94 | 668 | 712.2 |
| Manokotak ANVSA, AK..... | 35.74 | 442 | 12.4 | Northway ANVSA, AK..... | 35.89 | 242 | 6.7 |
| Dillingham Census Area (part)..... | 35.74 | 442 | 12.4 | Southeast Fairbanks Census Area (part)..... | 35.89 | 242 | 6.7 |
| Marshall ANVSA, AK..... | 4.58 | 414 | 90.4 | Nuiqsut ANVSA, AK..... | 9.42 | 402 | 42.7 |
| Wade Hampton Census Area (part)..... | 4.58 | 414 | 90.4 | North Slope Borough (part)..... | 9.42 | 402 | 42.7 |
| Mary's Igloo ANVSA, AK..... | 0.44 | 0 | 0.0 | Nulato ANVSA, AK..... | 41.56 | 264 | 6.4 |
| Nome Census Area (part)..... | 0.44 | 0 | 0.0 | Yukon-Koyukuk Census Area (part)..... | 41.56 | 264 | 6.4 |
| Mekoryuk ANVSA, AK..... | 6.37 | 191 | 30.0 | Nunam Iqua ANVSA, AK..... | 12.13 | 187 | 15.4 |
| Bethel Census Area (part)..... | 6.37 | 191 | 30.0 | Wade Hampton Census Area (part)..... | 12.13 | 187 | 15.4 |
| Mentasta Lake ANVSA, AK..... | 37.78 | 92 | 2.4 | Nunapitchuk ANVSA, AK..... | 7.46 | 496 | 66.5 |
| Valdez-Cordova Census Area (part)..... | 37.78 | 92 | 2.4 | Bethel Census Area (part)..... | 7.46 | 496 | 66.5 |
| Minto ANVSA, AK..... | 3.02 | 210 | 69.4 | Ohogamiut ANVSA, AK..... | 8.96 | 0 | 0.0 |
| Yukon-Koyukuk Census Area (part)..... | 3.02 | 210 | 69.4 | Wade Hampton Census Area (part)..... | 8.96 | 0 | 0.0 |

Table 24.

Land Area and Population Density: 2010—Con.

[For information on confidentiality protection, nonsampling error, and definitions, see Selected Appendixes at <www.census.gov/prod/cen2010/cph-1-a.pdf>]

| American Indian Area/Alaska Native Area Borough and Census Area | Land area in square miles | Total population | | American Indian Area/Alaska Native Area Borough and Census Area | Land area in square miles | Total population | |
|--|---------------------------------|------------------|----------------------------------|--|---------------------------------|------------------|----------------------------------|
| | | Number | Average per square mile | | | Number | Average per square mile |
| ALASKA NATIVE VILLAGE STATISTICAL AREA—Con. | | | | ALASKA NATIVE VILLAGE STATISTICAL AREA—Con. | | | |
| Old Harbor ANVSA, AK..... | 20.53 | 218 | 10.6 | Sand Point ANVSA, AK..... | 7.70 | 976 | 126.8 |
| Kodiak Island Borough (part)..... | 20.53 | 218 | 10.6 | Aleutians East Borough (part)..... | 7.70 | 976 | 126.8 |
| Oscarville ANVSA, AK..... | 2.56 | 70 | 27.3 | Savoonga ANVSA, AK..... | 6.10 | 671 | 110.1 |
| Bethel Census Area (part)..... | 2.56 | 70 | 27.3 | Nome Census Area (part)..... | 6.10 | 671 | 110.1 |
| Ouzinkie ANVSA, AK..... | 12.95 | 172 | 13.3 | Saxman ANVSA, AK..... | 0.98 | 411 | 420.9 |
| Kodiak Island Borough (part)..... | 12.95 | 172 | 13.3 | Ketchikan Gateway Borough (part)..... | 0.98 | 411 | 420.9 |
| Paimiut ANVSA, AK..... | 25.32 | 0 | 0.0 | Scammon Bay ANVSA, AK..... | 0.62 | 474 | 759.1 |
| Wade Hampton Census Area (part)..... | 25.32 | 0 | 0.0 | Wade Hampton Census Area (part)..... | 0.62 | 474 | 759.1 |
| Pedro Bay ANVSA, AK..... | 17.05 | 42 | 2.5 | Selawik ANVSA, AK..... | 2.93 | 829 | 283.2 |
| Lake and Peninsula Borough (part)..... | 17.05 | 42 | 2.5 | Northwest Arctic Borough (part)..... | 2.93 | 829 | 283.2 |
| Perryville ANVSA, AK..... | 11.16 | 113 | 10.1 | Seldovia ANVSA, AK..... | 13.22 | 427 | 32.3 |
| Lake and Peninsula Borough (part)..... | 11.16 | 113 | 10.1 | Kenai Peninsula Borough (part)..... | 13.22 | 427 | 32.3 |
| Petersburg ANVSA, AK..... | 2.39 | 2,347 | 981.8 | Shageluk ANVSA, AK..... | 11.09 | 83 | 7.5 |
| Petersburg Census Area (part)..... | 2.39 | 2,347 | 981.8 | Yukon-Koyukuk Census Area (part)..... | 11.09 | 83 | 7.5 |
| Pilot Point ANVSA, AK..... | 10.91 | 68 | 6.2 | Shaktolik ANVSA, AK..... | 1.04 | 251 | 241.0 |
| Lake and Peninsula Borough (part)..... | 10.91 | 68 | 6.2 | Nome Census Area (part)..... | 1.04 | 251 | 241.0 |
| Pilot Station ANVSA, AK..... | 1.69 | 568 | 335.7 | Shishmaref ANVSA, AK..... | 16.48 | 563 | 34.2 |
| Wade Hampton Census Area (part)..... | 1.69 | 568 | 335.7 | Nome Census Area (part)..... | 16.48 | 563 | 34.2 |
| Pitkas Point ANVSA, AK..... | 1.54 | 109 | 70.7 | Shungnak ANVSA, AK..... | 8.92 | 262 | 29.4 |
| Wade Hampton Census Area (part)..... | 1.54 | 109 | 70.7 | Northwest Arctic Borough (part)..... | 8.92 | 262 | 29.4 |
| Platinum ANVSA, AK..... | 25.67 | 59 | 2.3 | Sitka ANVSA, AK..... | 2.64 | 4,480 | 1,698.2 |
| Bethel Census Area (part)..... | 25.67 | 59 | 2.3 | Sitka City and Borough (part)..... | 2.64 | 4,480 | 1,698.2 |
| Point Hope ANVSA, AK..... | 4.82 | 674 | 139.9 | Skagway ANVSA, AK..... | 82.07 | 967 | 11.8 |
| North Slope Borough (part)..... | 4.82 | 674 | 139.9 | Skagway Municipality (part)..... | 82.07 | 967 | 11.8 |
| Point Lay ANVSA, AK..... | 28.51 | 189 | 6.6 | Sleetmute ANVSA, AK..... | 21.14 | 86 | 4.1 |
| North Slope Borough (part)..... | 28.51 | 189 | 6.6 | Bethel Census Area (part)..... | 21.14 | 86 | 4.1 |
| Portage Creek ANVSA, AK..... | 12.87 | 2 | 0.2 | Solomon ANVSA, AK..... | 3.44 | 0 | 0.0 |
| Dillingham Census Area (part)..... | 12.87 | 2 | 0.2 | Nome Census Area (part)..... | 3.44 | 0 | 0.0 |
| Port Alsworth ANVSA, AK..... | 22.65 | 159 | 7.0 | South Naknek ANVSA, AK..... | 93.99 | 79 | 0.8 |
| Lake and Peninsula Borough (part)..... | 22.65 | 159 | 7.0 | Bristol Bay Borough (part)..... | 93.99 | 79 | 0.8 |
| Port Graham ANVSA, AK..... | 6.39 | 177 | 27.7 | Stebbins ANVSA, AK..... | 36.37 | 556 | 15.3 |
| Kenai Peninsula Borough (part)..... | 6.39 | 177 | 27.7 | Nome Census Area (part)..... | 36.37 | 556 | 15.3 |
| Port Heiden ANVSA, AK..... | 50.63 | 102 | 2.0 | Stevens Village ANVSA, AK..... | 11.64 | 78 | 6.7 |
| Lake and Peninsula Borough (part)..... | 50.63 | 102 | 2.0 | Yukon-Koyukuk Census Area (part)..... | 11.64 | 78 | 6.7 |
| Port Lions ANVSA, AK..... | 84.76 | 194 | 2.3 | Stony River ANVSA, AK..... | 3.08 | 54 | 17.6 |
| Kodiak Island Borough (part)..... | 84.76 | 194 | 2.3 | Bethel Census Area (part)..... | 3.08 | 54 | 17.6 |
| Rampart ANVSA, AK..... | 2.00 | 24 | 12.0 | Takotna ANVSA, AK..... | 23.82 | 52 | 2.2 |
| Yukon-Koyukuk Census Area (part)..... | 2.00 | 24 | 12.0 | Yukon-Koyukuk Census Area (part)..... | 23.82 | 52 | 2.2 |
| Red Devil ANVSA, AK..... | 25.13 | 23 | 0.9 | Tanacross ANVSA, AK..... | 79.37 | 136 | 1.7 |
| Bethel Census Area (part)..... | 25.13 | 23 | 0.9 | Southeast Fairbanks Census Area (part)..... | 79.37 | 136 | 1.7 |
| Ruby ANVSA, AK..... | 7.63 | 166 | 21.8 | Tanana ANVSA, AK..... | 11.04 | 246 | 22.3 |
| Yukon-Koyukuk Census Area (part)..... | 7.63 | 166 | 21.8 | Yukon-Koyukuk Census Area (part)..... | 11.04 | 246 | 22.3 |
| Russian Mission ANVSA, AK..... | 5.58 | 312 | 55.9 | Tatitlek ANVSA, AK..... | 7.26 | 88 | 12.1 |
| Wade Hampton Census Area (part)..... | 5.58 | 312 | 55.9 | Valdez-Cordova Census Area (part)..... | 7.26 | 88 | 12.1 |
| St. George ANVSA, AK..... | 34.75 | 102 | 2.9 | Tazlina ANVSA, AK..... | 12.28 | 319 | 26.0 |
| Aleutians West Census Area (part)..... | 34.75 | 102 | 2.9 | Valdez-Cordova Census Area (part)..... | 12.28 | 319 | 26.0 |
| St. Michael ANVSA, AK..... | 20.02 | 401 | 20.0 | Telida ANVSA, AK..... | 1.67 | 3 | 1.8 |
| Nome Census Area (part)..... | 20.02 | 401 | 20.0 | Yukon-Koyukuk Census Area (part)..... | 1.67 | 3 | 1.8 |
| St. Paul ANVSA, AK..... | 39.98 | 479 | 12.0 | Teller ANVSA, AK..... | 1.89 | 229 | 121.2 |
| Aleutians West Census Area (part)..... | 39.98 | 479 | 12.0 | Nome Census Area (part)..... | 1.89 | 229 | 121.2 |
| Salamatof ANVSA, AK..... | 8.09 | 980 | 121.1 | Tetlin ANVSA, AK..... | 182.99 | 130 | 0.7 |
| Kenai Peninsula Borough (part)..... | 8.09 | 980 | 121.1 | Southeast Fairbanks Census Area (part)..... | 182.99 | 130 | 0.7 |

Table 24.

Land Area and Population Density: 2010—Con.

[For information on confidentiality protection, nonsampling error, and definitions, see Selected Appendixes at <www.census.gov/prod/cen2010/cph-1-a.pdf>]

| American Indian Area/Alaska Native Area Borough and Census Area | Land area in square miles | Total population | |
|--|---------------------------------|------------------|----------------------------------|
| | | Number | Average per square mile |
| ALASKA NATIVE VILLAGE STATISTICAL AREA—Con. | | | |
| Togiak ANVSA, AK..... | 49.74 | 817 | 16.4 |
| Dillingham Census Area (part)..... | 49.74 | 817 | 16.4 |
| Toksook Bay ANVSA, AK..... | 14.25 | 563 | 39.5 |
| Bethel Census Area (part)..... | 14.25 | 563 | 39.5 |
| Tuluksak ANVSA, AK..... | 2.92 | 373 | 127.6 |
| Bethel Census Area (part)..... | 2.92 | 373 | 127.6 |
| Tuntutuliak ANVSA, AK..... | 1.91 | 382 | 199.5 |
| Bethel Census Area (part)..... | 1.91 | 382 | 199.5 |
| Tununak ANVSA, AK..... | 60.08 | 327 | 5.4 |
| Bethel Census Area (part)..... | 60.08 | 327 | 5.4 |
| Twin Hills ANVSA, AK..... | 22.77 | 74 | 3.2 |
| Dillingham Census Area (part)..... | 22.77 | 74 | 3.2 |
| Tyonek ANVSA, AK..... | 12.65 | 177 | 14.0 |
| Kenai Peninsula Borough (part)..... | 12.65 | 177 | 14.0 |
| Ugashik ANVSA, AK..... | 90.24 | 12 | 0.1 |
| Lake and Peninsula Borough (part)..... | 90.24 | 12 | 0.1 |
| Unalakleet ANVSA, AK..... | 11.87 | 688 | 57.9 |
| Nome Census Area (part)..... | 11.87 | 688 | 57.9 |
| Unalaska ANVSA, AK..... | 83.17 | 4,376 | 52.6 |
| Aleutians West Census Area (part)..... | 83.17 | 4,376 | 52.6 |
| Venetie ANVSA, AK..... | 12.00 | 149 | 12.4 |
| Yukon-Koyukuk Census Area (part)..... | 12.00 | 149 | 12.4 |
| Wainwright ANVSA, AK..... | 17.94 | 556 | 31.0 |
| North Slope Borough (part)..... | 17.94 | 556 | 31.0 |
| Wales ANVSA, AK..... | 2.52 | 145 | 57.4 |
| Nome Census Area (part)..... | 2.52 | 145 | 57.4 |
| White Mountain ANVSA, AK..... | 1.80 | 190 | 105.4 |
| Nome Census Area (part)..... | 1.80 | 190 | 105.4 |
| Wrangell ANVSA, AK..... | 0.90 | 1,189 | 1,316.4 |
| Wrangell City and Borough (part)..... | 0.90 | 1,189 | 1,316.4 |
| Yakutat ANVSA, AK..... | 100.49 | 662 | 6.6 |
| Yakutat City and Borough (part)..... | 100.49 | 662 | 6.6 |
| ALASKA NATIVE REGIONAL CORPORATION | | | |
| Ahtna ANRC, AK..... | 28,590.23 | 3,401 | 0.1 |
| Aleut ANRC, AK..... | 11,123.21 | 8,702 | 0.8 |
| Arctic Slope ANRC, AK..... | 83,695.79 | 9,426 | 0.1 |
| Bering Straits ANRC, AK..... | 22,961.76 | 9,492 | 0.4 |
| Bristol Bay ANRC, AK..... | 40,224.61 | 7,308 | 0.2 |
| Calista ANRC, AK..... | 54,952.73 | 24,467 | 0.4 |
| Chugach ANRC, AK..... | 14,797.18 | 11,887 | 0.8 |
| Cook Inlet ANRC, AK..... | 37,107.61 | 431,054 | 11.6 |
| Doyon ANRC, AK..... | 199,082.04 | 111,715 | 0.6 |
| Koniag ANRC, AK..... | 7,217.04 | 13,592 | 1.9 |
| NANA ANRC, AK..... | 35,572.58 | 7,523 | 0.2 |
| Sealaska ANRC, AK..... | 35,183.38 | 70,204 | 2.0 |

Appendixes

Several appendixes traditionally found in printed reports are now available in a separate volume. For the following, see CPH-1-A, *Summary Population and Housing Characteristics, Selected Appendixes*, on the Internet at <www.census.gov/prod/cen2010/cph-1-a.pdf>:

Appendix A. Geographic Terms and Concepts

Appendix B. Definitions of Subject Characteristics

Appendix C. Data Collection and Processing Procedures

Appendix D. Questionnaire

Appendix F. Operational Overview and Accuracy of the Data

Appendix G. Residence Rule and Residence Situations for the 2010 Census of the United States

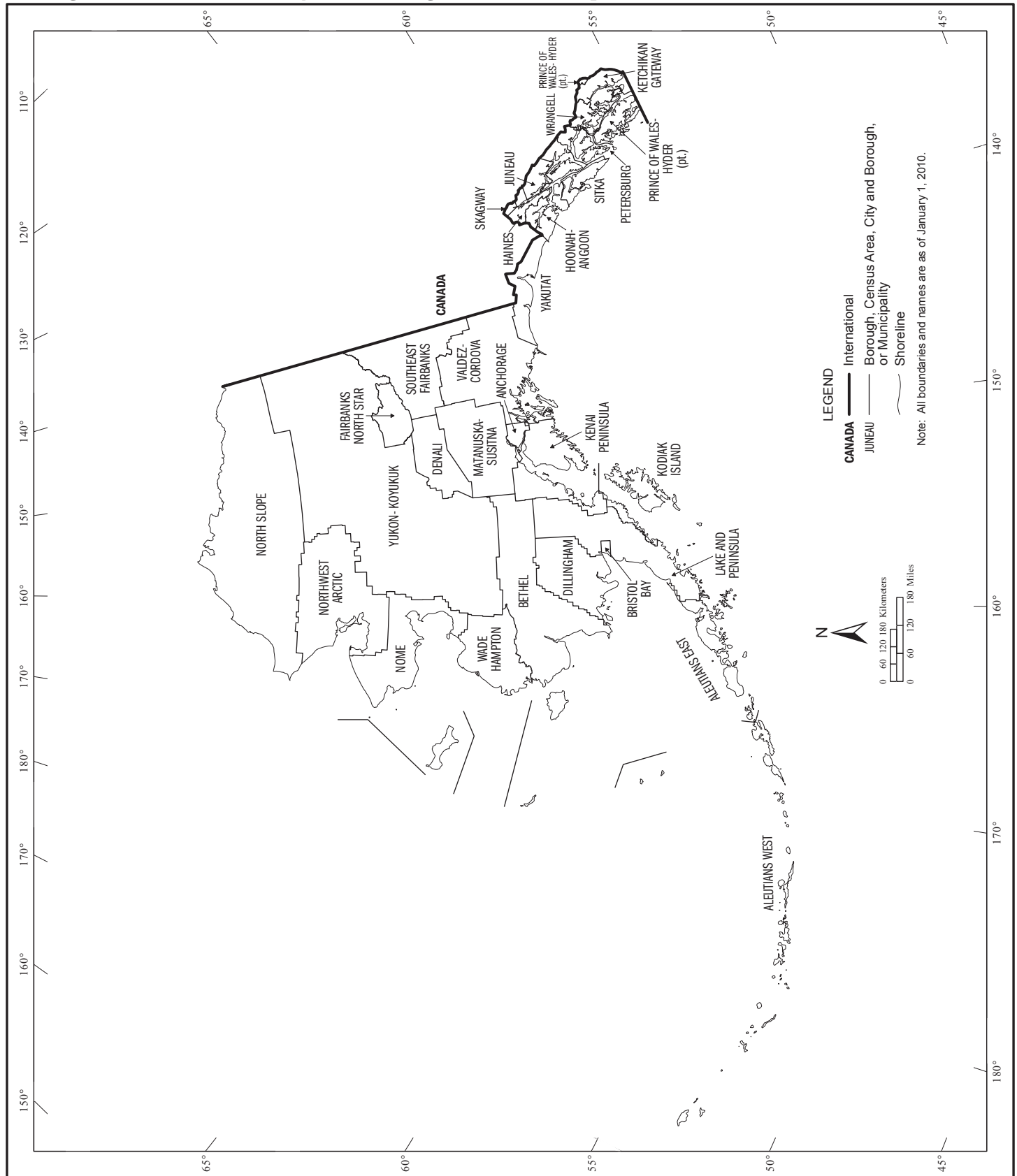
Appendix H. Acknowledgments

This Appendix section contains:










Appendix E. Maps

Appendix E. Maps

Boroughs, Census Areas, City and Boroughs, and Municipalities



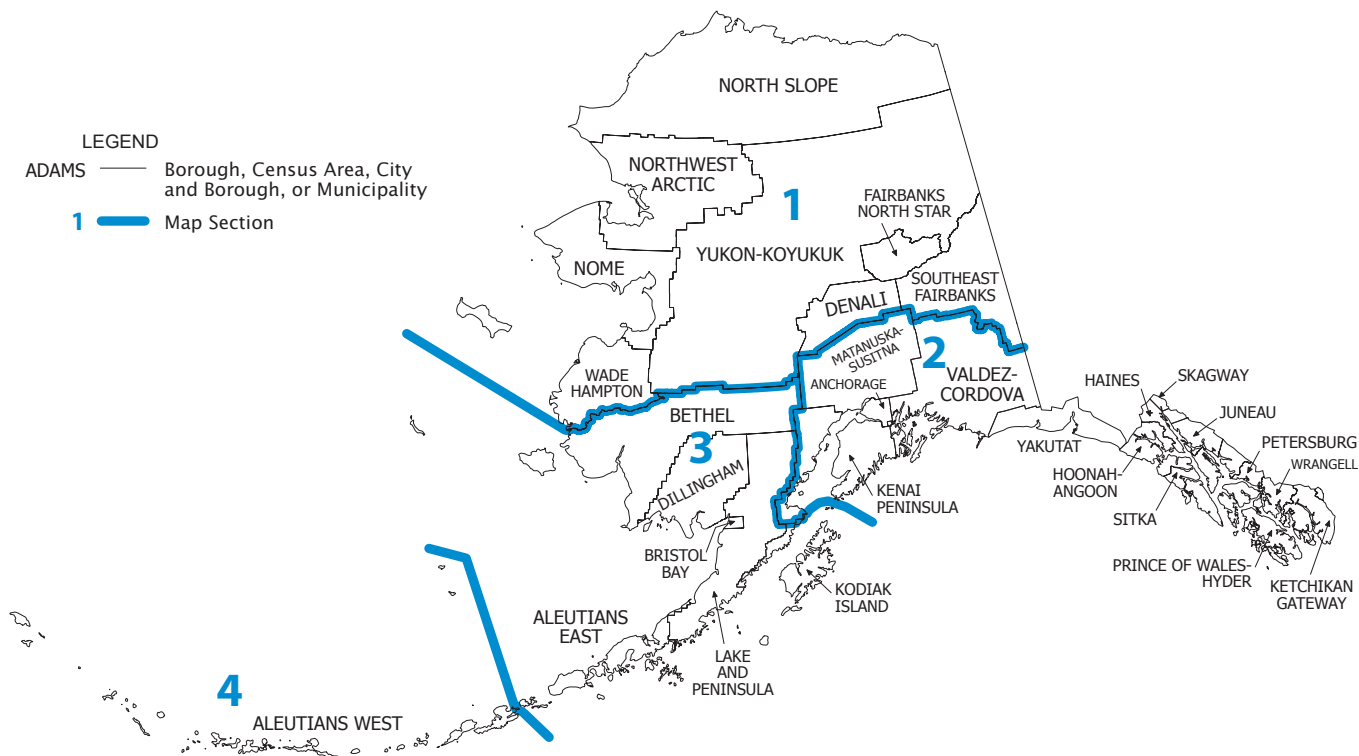
Geographic Areas Reference Map Legend

| | | | | | |
|--|--------------|---|---|---|---|
| ----- | | International | | YORK | Census Subarea ¹ |
|  | CAMPO | American Indian Reservation (Federal) |  | ROME | Incorporated Place ¹ |
|  | DOYON | Alaska Native Regional Corporation |  | Zena | Census Designated Place ¹ |
|  | ANVIK | Alaska Native Village Statistical Area |  | <i>Lake Erie</i> | Large River, Lake, Water Body, or Shoreline |
| ----- | | State |  | A fishhook joins contiguous and/or discontinuous parts of the same geographic entity. | |
|  | ERIE | Borough, Census Area, City and Borough, or Municipality |  | SEE INSET A | Inset |

¹ A '*' following a place name indicates that the place is coextensive with a separate census subarea. The census subarea name is shown only if different than the name of the place.

Note: All legal and statistical area boundaries and names are as of January 1, 2010. Where international, state, borough, census area, city and borough, municipality, and/or census subarea boundaries coincide, the map shows the boundary symbol for the highest level of these geographic entities. The borough, census area, city and borough, and municipality boundaries are always shown. Where a census subarea boundary symbol coincides with a place boundary, the map does not show the place boundary symbol. Where American Indian Reservation (Federal), Alaska Native Regional Corporation, and/or Alaska Native Village Statistical Area boundaries coincide with a census subarea boundary, the map does not show the census subarea boundary symbol. Any geographic entity name may include '(pt)' if some portion of the entity extends beyond the limits of the map area displayed on the page, or if multiple discontinuous pieces of the entity have been discretely labeled on the page. A geographic entity name may include '(pts)' if many discontinuous pieces exist for that entity that cannot be discretely labeled. The boundaries shown on this map are for Census Bureau statistical data collection and tabulation purposes only; their depiction and designation for statistical purposes does not constitute a determination of jurisdictional authority or rights of ownership or entitlement.

Section Locator



Geographic Areas Reference Map Legend, Section Locator, and Location Index

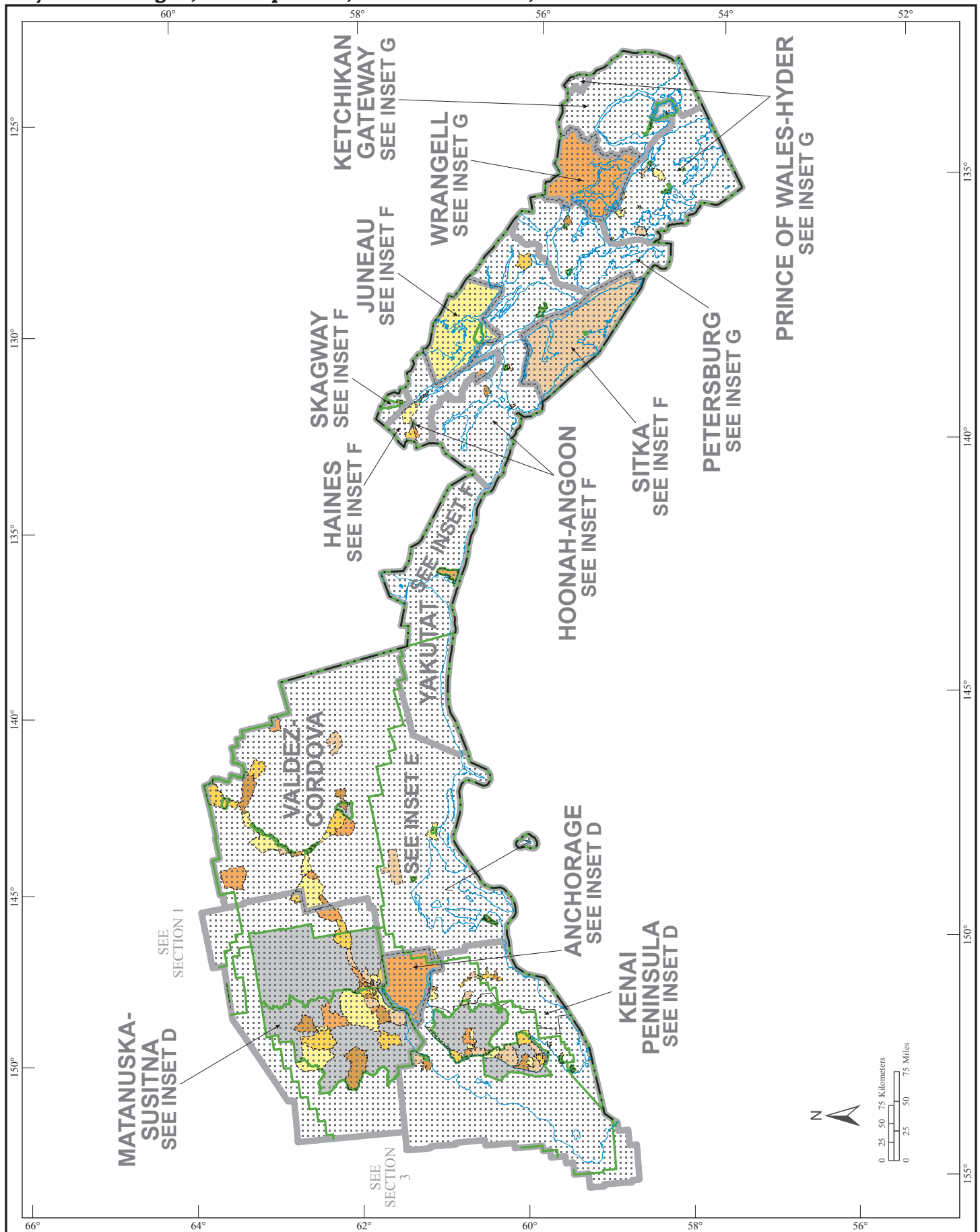
Borough, Census Area, City and Borough, and Municipality Location Index

This list presents the map section numbers for each borough, census area, city and borough, and municipality in the state.
Map section numbers refer to the geographic areas reference maps only.

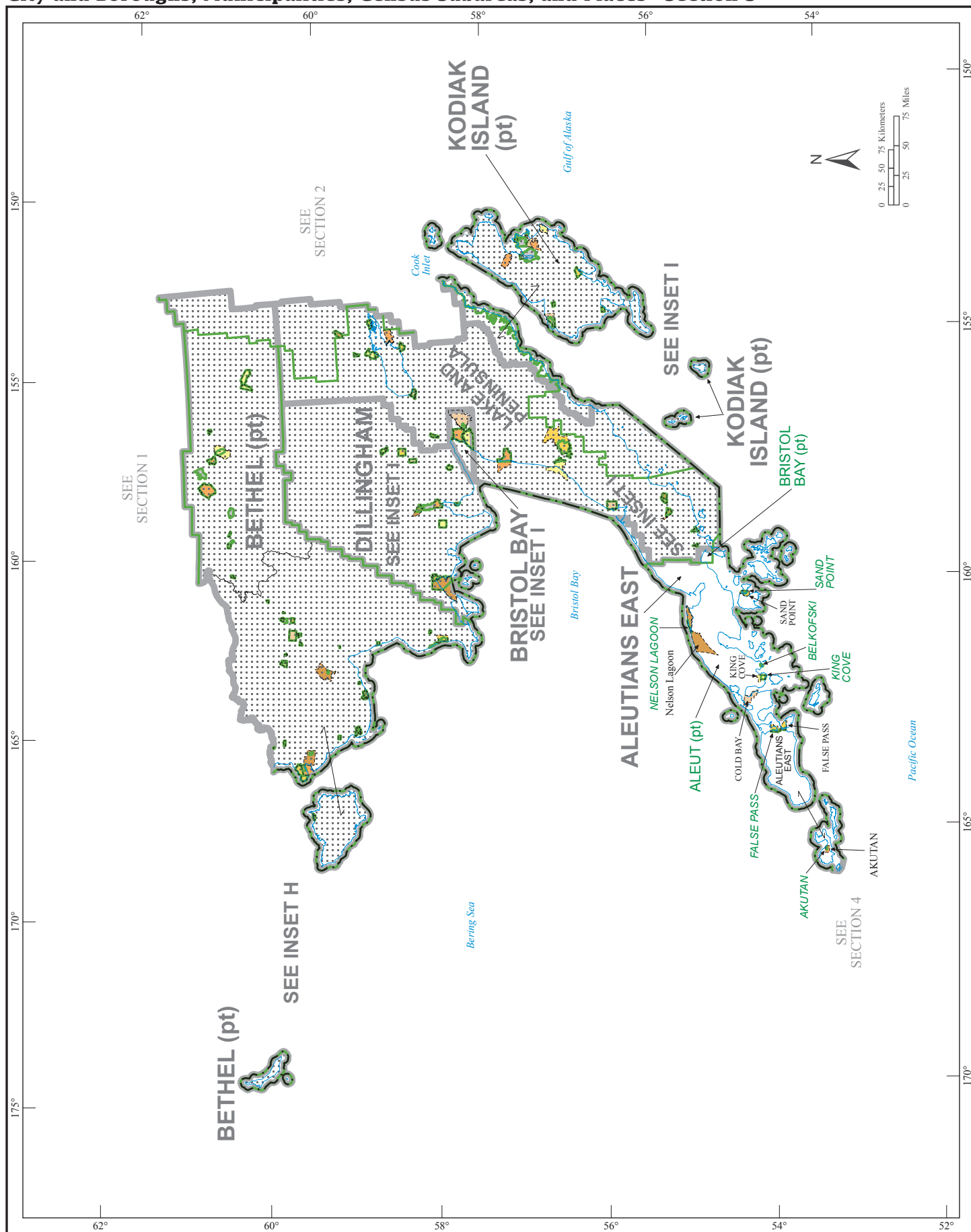
| BOROUGH, CENSUS AREA, CITY AND BOROUGH, OR MUNICIPALITY | MAP SEC |
|--|------------|
| Aleutians East | 3 |
| Aleutians West | 4 |
| Anchorage | 2 |
| Bethel | 3 |
| Bristol Bay | 3 |
| Denali | 1 |
| Dillingham | 3 |
| Fairbanks North Star | 1 |
| Haines | 2 |
| Hoonah-Angoon | 2 |
| Juneau | 2 |
| Kenai Peninsula | 2 |
| Ketchikan Gateway | 2 |
| Kodiak Island | 3 |
| Lake and Peninsula | 3 |
| Matanuska-Susitna | 2 |
| Nome | 1 |
| North Slope | 1 |
| Northwest Arctic | 1 |
| Petersburg | 2 |
| Prince of Wales-Hyder | 2 |
| Sitka | 2 |
| Skagway | 2 |
| Southeast Fairbanks | 1 |
| Valdez-Cordova | 2 |
| Wade Hampton | 1 |
| Wrangell | 2 |
| Yakutat | 2 |
| Yukon-Koyukuk | 1 |

[illegible]

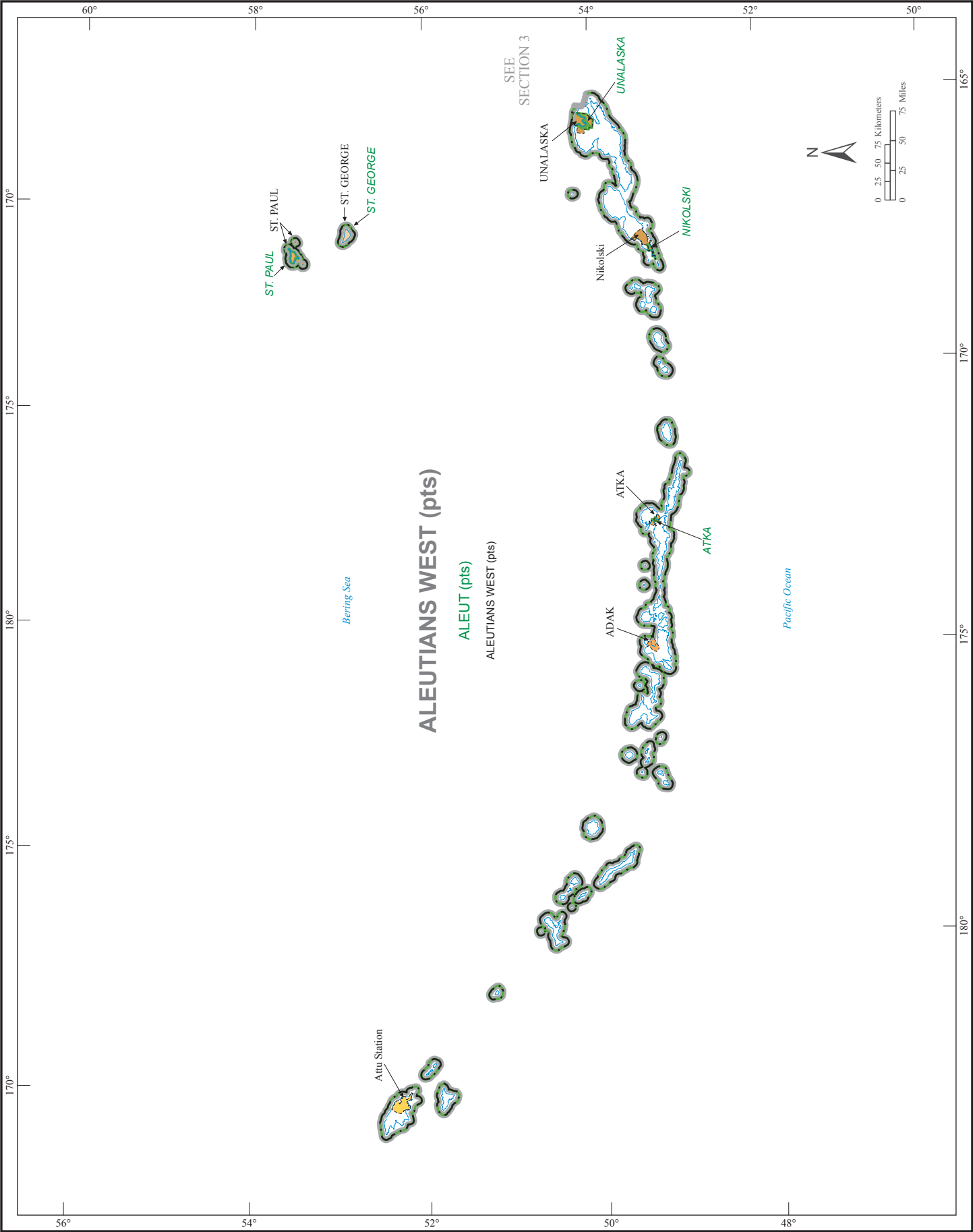
**American Indian Area, Alaska Native Areas, Boroughs, Census Areas,
City and Boroughs, Municipalities, Census Subareas, and Places - Section 2**



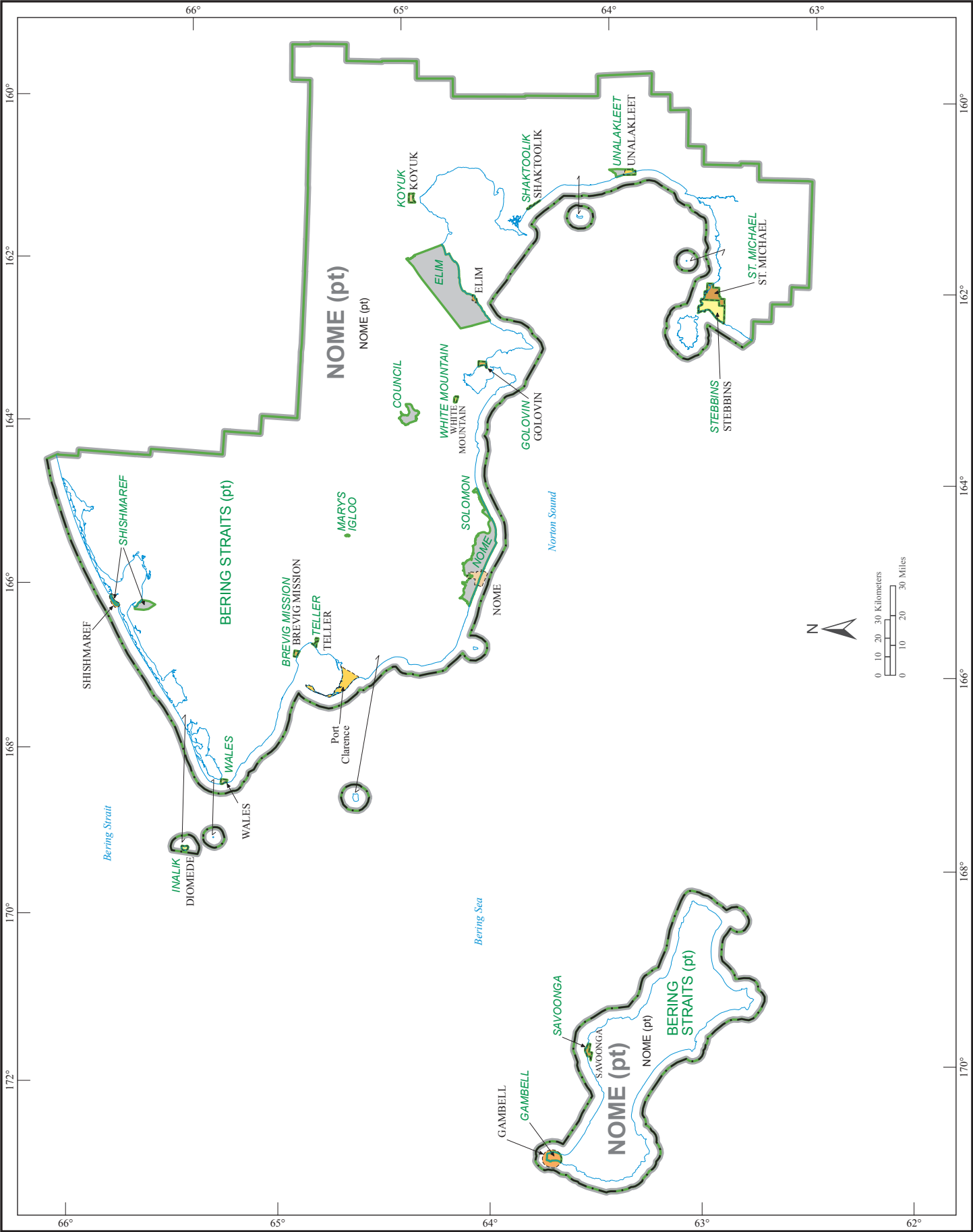
**American Indian Area, Alaska Native Areas, Boroughs, Census Areas,
City and Boroughs, Municipalities, Census Subareas, and Places - Section 3**



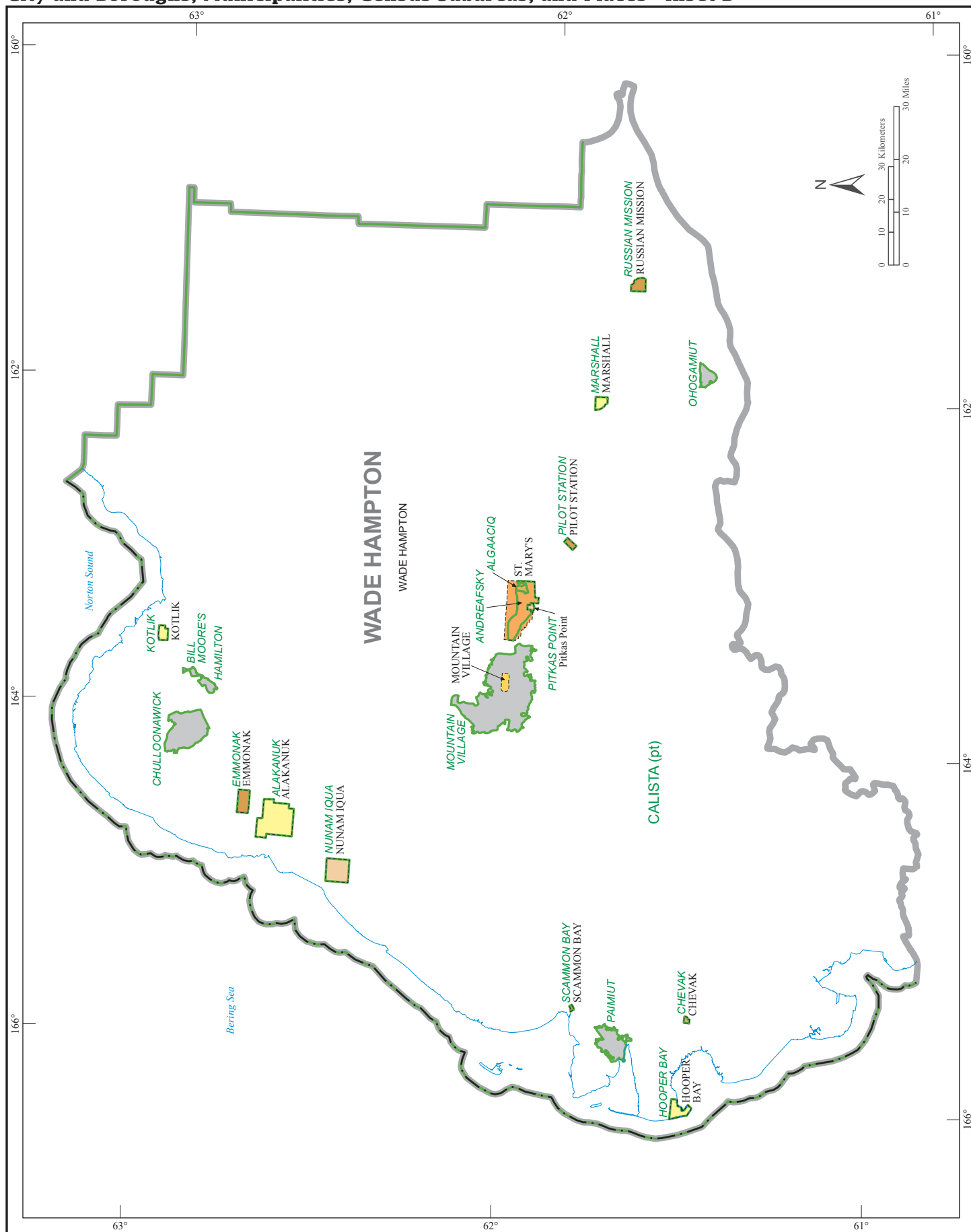
American Indian Area, Alaska Native Areas, Boroughs, Census Areas,
City and Boroughs, Municipalities, Census Subareas, and Places - Section 4



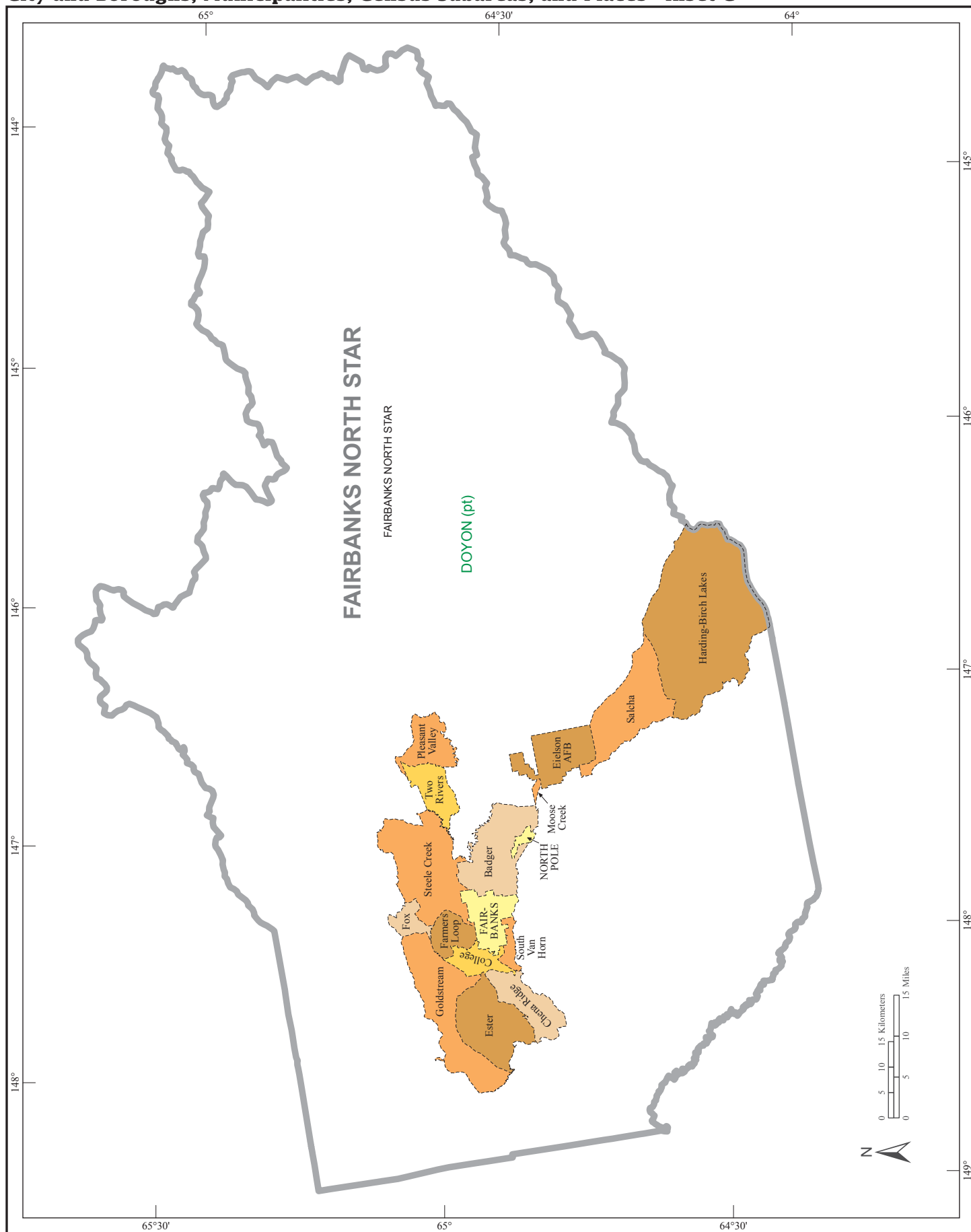
American Indian Area, Alaska Native Areas, Boroughs, Census Areas,
City and Boroughs, Municipalities, Census Subareas, and Places - Inset A



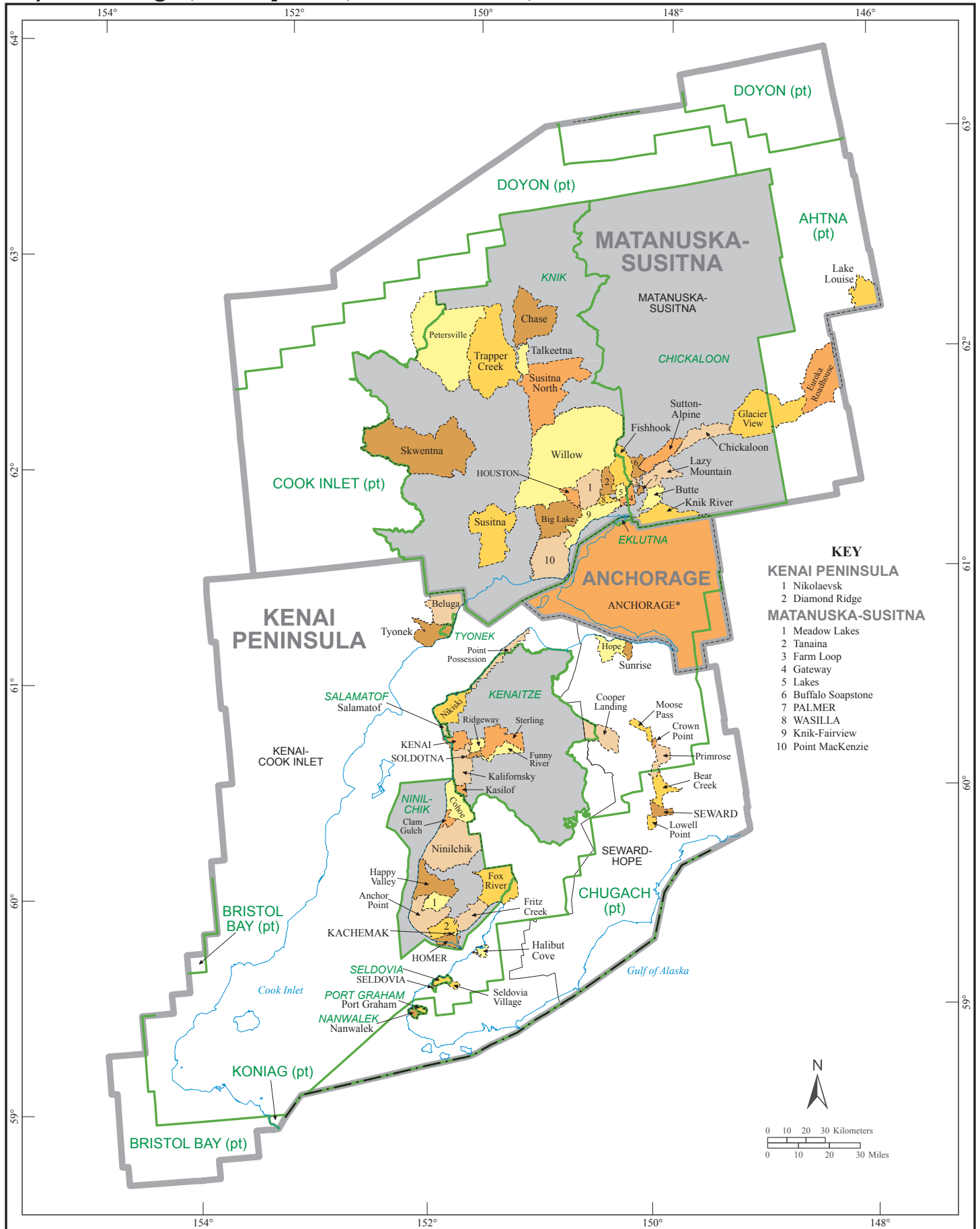
American Indian Area, Alaska Native Areas, Boroughs, Census Areas, City and Boroughs, Municipalities, Census Subareas, and Places - Inset B



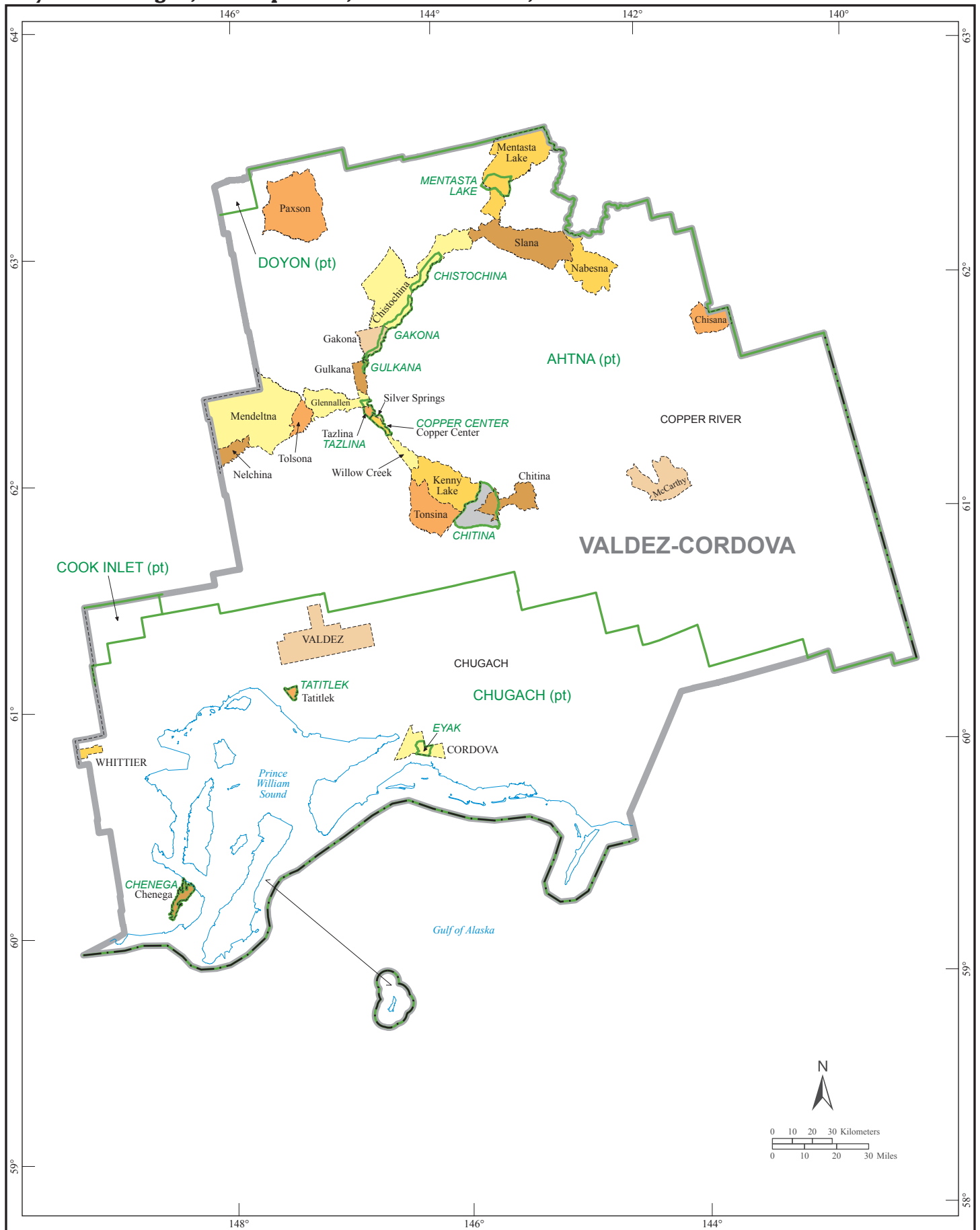
**American Indian Area, Alaska Native Areas, Boroughs, Census Areas,
City and Boroughs, Municipalities, Census Subareas, and Places - Inset C**



American Indian Area, Alaska Native Areas, Boroughs, Census Areas, City and Boroughs, Municipalities, Census Subareas, and Places - Inset D



American Indian Area, Alaska Native Areas, Boroughs, Census Areas, City and Boroughs, Municipalities, Census Subareas, and Places - Inset E

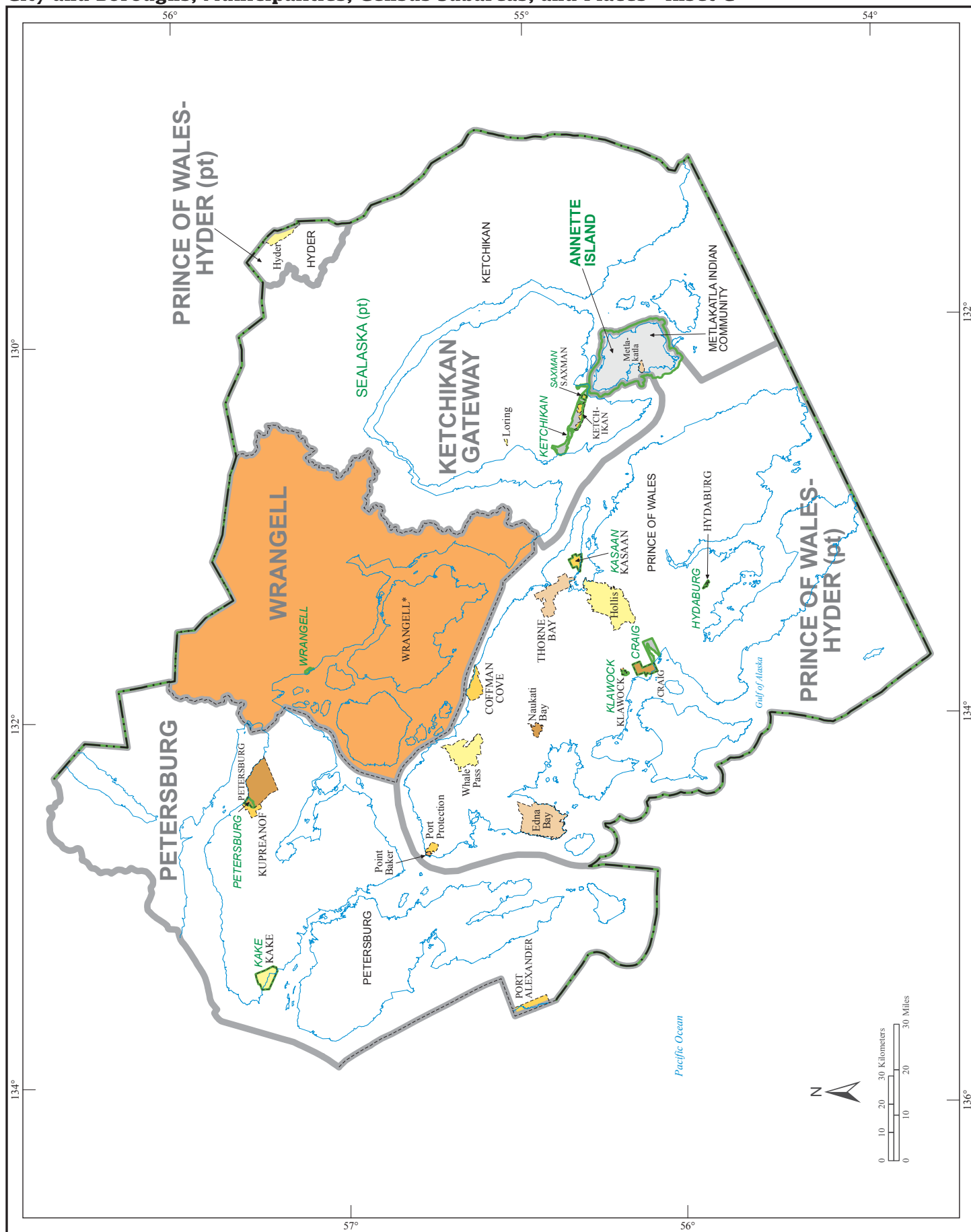


This map illustrates the Hoonah-Angoon National Preserve in Alaska, highlighting its diverse islands and coastal features. The preserve is situated along the coast of the Gulf of Alaska, with the Pacific Ocean to the west. Key islands and areas include:

- Yakutat:** Located on the northern coast, featuring Yakutat Bay and the town of Yakutat.
- Chugach (pt):** A point located near Yakutat.
- Hoonah-Angoon (pt):** A point located near the center of the preserve.
- Sealaska (pt):** A point located near the center of the preserve.
- Juneau:** A large island in the center, featuring Juneau Douglas and the town of Juneau.
- Skagway:** A small island located near the town of Skagway.
- Angoon:** A large island on the eastern coast, featuring Angoon and the town of Angoon.
- Sitka:** A large island on the eastern coast, featuring Sitka and the town of Sitka.

The map also shows various geographical features such as Mosquito Lake, Kluksan, and the town of Haines. A scale bar indicates distances in kilometers (0 to 60) and miles (0 to 60). A north arrow is located in the bottom right corner.

**American Indian Area, Alaska Native Areas, Boroughs, Census Areas,
City and Boroughs, Municipalities, Census Subareas, and Places - Inset G**



[illegible]

**American Indian Area, Alaska Native Areas, Boroughs, Census Areas,
City and Boroughs, Municipalities, Census Subareas, and Places - Inset I**

