

# New Jersey: 2010

## *Summary Population and Housing Characteristics*

### **2010 Census of Population and Housing**

Issued December 2012

CPH-1-32









# New Jersey: 2010

## *Summary Population and Housing Characteristics*

Issued December 2012

CPH-1-32



### **U.S. Department of Commerce**

**Rebecca M. Blank,**  
Acting Secretary

**Rebecca M. Blank,**  
Deputy Secretary

### **Economics and Statistics Administration** **Vacant,**

Under Secretary  
for Economic Affairs

**U.S. CENSUS BUREAU**  
**Thomas L. Mesenbourg,**  
Acting Director



SUGGESTED CITATION

U.S. Census Bureau,  
2010 Census of  
Population and Housing,  
*Summary Population and  
Housing Characteristics*,  
CPH-1-32, New Jersey  
U.S. Government Printing Office,  
Washington, DC,  
2012



**Economics  
and Statistics  
Administration**

**Vacant,**  
Under Secretary for  
Economic Affairs



**U.S. CENSUS BUREAU**

**Thomas L. Mesenbourg,**  
Acting Director

**Nancy A. Potok,**  
Deputy Director and  
Chief Operating Officer

**Enrique J. Lamas,**  
Associate Director  
for Demographic Programs

**Enrique J. Lamas,**  
Acting Chief, Population Division



# CONTENTS

List of Statistical Tables. . . . .	v
How to Use This Census Report . . . . .	I-1
Table Finding Guide . . . . .	II-1
User Notes . . . . .	III-1
Statistical Tables . . . . .	1
Appendixes	
A Geographic Terms and Concepts . . . . .	*
B Definitions of Subject Characteristics . . . . .	*
C Data Collection and Processing Procedures. . . . .	*
D Questionnaire. . . . .	*
E Maps . . . . .	E-1
F Operational Overview and Accuracy of the Data . . . . .	*
G Residence Rule and Residence Situations for the 2010 Census of the United States. . . . .	*
H Acknowledgments . . . . .	*

\*Appendix may be found in the separate volume, CPH-1-A, *Summary Population and Housing Characteristics, Selected Appendixes*, on the Internet at <[www.census.gov/prod/cen2010/cph-1-a.pdf](http://www.census.gov/prod/cen2010/cph-1-a.pdf)>.







LIST OF  
STATISTICAL  
TABLES

Table no.	Title	Page
<b>1.</b>	<b>Age and Sex: 2010</b> ..... State, County, County Subdivision, Place	2
<b>2.</b>	<b>Age and Sex: 2010</b> ..... State, County, Place and County Subdivision	24
<b>3.</b>	<b>Race and Hispanic or Latino Origin: 2010</b> ..... State, County, County Subdivision, Place	48
<b>4.</b>	<b>Race and Hispanic or Latino Origin: 2010</b> ..... State, County, Place and County Subdivision	70
<b>5.</b>	<b>Population for Selected Categories of Race: 2010</b> ..... State, County, County Subdivision, Place	94
<b>6.</b>	<b>Population for Selected Categories of Race: 2010</b> ..... State, County, Place and County Subdivision	105
<b>7.</b>	<b>Households and Families: 2010</b> ..... State, County, County Subdivision, Place	117
<b>8.</b>	<b>Households and Families: 2010</b> ..... State, County, Place and County Subdivision	128
<b>9.</b>	<b>Household Relationship and Group Quarters Population: 2010</b> ..... State, County, County Subdivision, Place	140
<b>10.</b>	<b>Household Relationship and Group Quarters Population: 2010</b> ..... State, County, Place and County Subdivision	151
<b>11.</b>	<b>Housing Occupancy and Tenure: 2010</b> ..... State, County, County Subdivision, Place	163
<b>12.</b>	<b>Housing Occupancy and Tenure: 2010</b> ..... State, County, Place and County Subdivision	174
<b>13.</b>	<b>Occupied Housing Units (Households) by Race and Hispanic or Latino Origin of Householder: 2010</b> ..... State, County, County Subdivision, Place	186
<b>14.</b>	<b>Occupied Housing Units (Households) by Race and Hispanic or Latino Origin of Householder: 2010</b> ..... State, County, Place and County Subdivision	197
<b>15.</b>	<b>Land Area and Population Density: 2010</b> ..... State, County, County Subdivision, Place	209
<b>16.</b>	<b>Land Area and Population Density: 2010</b> ..... State, County, Place and County Subdivision	215



---

<b>17. Age and Sex for the American Indian and Alaska Native Population (One Race): 2010</b> .....	222
American Indian Area, County	
<b>18. Race and Hispanic or Latino Origin: 2010</b> .....	224
American Indian Area, County	
<b>19. Population for Selected Categories of Race for American Indian and Alaska Native Areas: 2010</b> .....	226
American Indian Area, County	
<b>20. Households and Families With American Indian and Alaska Native Householder (One Race): 2010</b> .....	227
American Indian Area, County	
<b>21. Household Relationship and Group Quarters Population for the American Indian and Alaska Native Population (One Race): 2010</b> .....	228
American Indian Area, County	
<b>22. Housing Occupancy and Tenure: 2010</b> .....	229
American Indian Area, County	
<b>23. Occupied Housing Units (Households) by Race and Hispanic or Latino Origin of Householder: 2010</b> .....	230
American Indian Area, County	
<b>24. Land Area and Population Density: 2010</b> .....	231
American Indian Area, County	



# How to Use This Census Report

---

## CONTENTS

	Page
Introduction . . . . .	I-1
How to Find Geographic Areas and Subject Matter Data . . . . .	I-2
How to Use the Statistical Tables. . . . .	I-2
Graphics . . . . .	I-4
User Notes . . . . .	I-4
Appendixes . . . . .	I-5

## INTRODUCTION

Data from the 2010 Census for the United States and Puerto Rico are presented in two printed report series and a single report for American Indians and Alaska Natives by tribe:

1. CPH-1, *Summary Population and Housing Characteristics*
2. CPH-2, *Population and Housing Unit Counts*
3. CPH-3, *Characteristics of American Indians and Alaska Natives by Tribe*

The data from the 2010 Census were derived from a limited number of basic questions asked of the entire population and about every housing unit. Appendix D (see *Selected Appendixes* report at <[www.census.gov/prod/cen2010/cph-1-a.pdf](http://www.census.gov/prod/cen2010/cph-1-a.pdf)>) presents a facsimile of the questionnaire pages used to collect the data included in this report. Note that the “long form” data included in previous censuses are not included in the 2010 Census.

The CPH-1, *Summary Population and Housing Characteristics*, report series provides data based on age, Hispanic or Latino origin, household relationship, race, sex, tenure (owner- or renter-occupied), and vacancy characteristics. Land area measurements and population density also are provided. This series is similar to the Census 2000 PHC-1 series.

The CPH-2, *Population and Housing Unit Counts*, report series provides 2010 Census and historical comparisons of the population and housing unit counts. It also provides area measurements and density. The user notes section documents geographic changes over the past decade. This series is similar to the Census 2000 PHC-3 series.

In each series, there is one report for each state, the District of Columbia, and Puerto Rico, plus a United States summary report. Many tables in the United States summary reports include data for Puerto Rico.

The CPH-3, *Characteristics of American Indians and Alaska Natives by Tribe*, report provides population and housing information for selected American Indian and Alaska Native tribes. This report is similar to the Census 2000 PHC-5 report. This is a single report covering the entire United States.



## HOW TO FIND GEOGRAPHIC AREAS AND SUBJECT MATTER DATA

This report includes a table finding guide to assist the user in locating those statistical tables that contain the desired data. The table finding guide lists alphabetically, by geographic area, the subjects shown in this report. To determine which tables in this report show data for a particular topic, find the subject in the left-hand column of the table finding guide and then look across the columns using the headings at the top for the desired type of geographic area. Figure I-1 is an example of a table finding guide.

The table finding guide does not include cross-classification of subject-matter items. Additional information to locate data within specific reports is provided in the headnote at the top of the table finding guide and in the footnotes at the bottom of the guide.

## HOW TO USE THE STATISTICAL TABLES

### Parts of a Statistical Table

The census data included in printed reports are arranged in tables. Each table includes four major parts: (1) heading, (2) boxhead, (3) stub, and (4) data field. A typical census report table is illustrated in Figure I-2.

The heading consists of the table number, title, and headnote. The table number indicates the position of the table within the report, while the title is a brief statement indicating the subjects and time reference of the data presented in the table. The headnote is enclosed in brackets and is located under the title. It contains statements that qualify, explain, or provide information pertaining to the entire table.

The boxhead is under the heading. This portion of the table, which contains the individual column heads or captions, describes the data in each vertical column. In the boxhead of many tables, a spanner appears across and above two or more column heads or across two or more lower spanners. The purpose of a spanner is to classify or qualify items below it or separate the table into identifiable blocks in terms of major aspects of the data.

The stub is located at the left edge of the table. It includes a listing of line or row captions or descriptions. At the top of the stub is the stubhead. The stubhead is considered to be an extension of the table title and usually shows generic geographic area designations and restrictions.

In the stub, several features are used to help the user better understand the contents of the table. Usually, a block of data lines is preceded by a sidehead. The sidehead, similar to a spanner, describes and classifies the stub entries following it. The use of indentation in a stub indicates the relationship of one data line to

Figure I-1.

### Table Finding Guide

#### SUBJECTS BY TYPE OF GEOGRAPHIC AREA AND TABLE NUMBER

Subjects covered in this guide are shown on the left side, and types of geographic areas are shown at the top. Table numbers shown in bold indicate that either all or part of the table is presented for the American Indian and Alaska Native population in American Indian and Alaska Native areas, or for the Native Hawaiian and Other Pacific Islander population in Hawaiian home lands. See CPH-1-A, *Summary Population and Housing Characteristics, Selected Appendixes* (<[www.census.gov/prod/cen2010/cph-1-a.pdf](http://www.census.gov/prod/cen2010/cph-1-a.pdf)>) for a description of area classifications (Appendix A) and for definitions and explanations of subject characteristics (Appendix B).

Subject	The state <sup>1</sup>	County <sup>2</sup>	Place		County subdivision		American Indian and Alaska Native area <sup>4</sup>	Hawaiian home land <sup>5</sup>
			By county and county division	Alphabetically for the state	By county	Alphabetically for the state <sup>3</sup>		
POPULATION CHARACTERISTICS								
Age . . . . .	1, 2	1, 2	1	2	1	2	17	25
Average family size . . . . .	7, 8	7, 8	7	8	7	8	20	28
Average household size . . . . .	7, 8	7, 8	7	8	7	8	20	28
Families and family characteristics . . . . .	7, 8	7, 8	7	8	7	8	20	28
Group quarters population . . . . .	9, 10	9, 10	9	10	9	10	21	29
Hispanic or Latino origin . . . . .	3, 4	3, 4	3	4	3	4	18	26
	7, 8, 9,	7, 8, 9,						
Households and household characteristics . . . . .	10	10	7, 9	8, 10	7, 9	8, 10	20, 21	28, 29
Nonfamily households . . . . .	7, 8	7, 8	7	8	7	8	20	28
Population density . . . . .	15, 16	15, 16	15	16	15	16	24	32
Race . . . . .	3, 4, 5, 6	3, 4, 5, 6	3, 5	4, 6	3, 5	4, 6	18, 19	26, 27
Relationship to householder . . . . .	9, 10	9, 10	9	10	9	10	21	29
Sex . . . . .	1, 2	1, 2	1	2	1	2	17	25
Unmarried partner . . . . .	9, 10	9, 10	9	10	9	10	21	29
HOUSING CHARACTERISTICS								
Average household size by tenure . . . . .	11, 12	11, 12	11	12	11	12	22	30
Hispanic or Latino origin of householder . . . . .	13, 14	13, 14	13	14	13	14	23	31
Occupancy characteristics . . . . .	11, 12	11, 12	11	12	11	12	22	30
Race of householder . . . . .	13, 14	13, 14	13	14	13	14	23	31
Tenure . . . . .	11, 12	11, 12	11	12	11	12	22	30
Vacancy characteristics . . . . .	11, 12	11, 12	11	12	11	12	22	30
GEOGRAPHIC CHARACTERISTICS								
Land area . . . . .	15, 16	15, 16	15	16	15	16	24	32
Population density . . . . .	15, 16	15, 16	15	16	15	16	24	32

<sup>1</sup> State, District of Columbia, or Puerto Rico.

<sup>2</sup> Parish in Louisiana; city and borough, municipality, borough, or census area in Alaska; and municipio in Puerto Rico. In Maryland, Missouri, Nevada, and Virginia, one or more cities are independent of counties and are treated as statistical equivalents of counties. The entire District of Columbia, which has no counties, is treated as a county equivalent.

<sup>3</sup> County subdivisions within the state are shown alphabetically with places for the following 12 states: Connecticut, Maine, Massachusetts, Michigan, Minnesota, New Hampshire, New Jersey, New York, Pennsylvania, Rhode Island, Vermont, and Wisconsin.

<sup>4</sup> American Indian and Alaska Native areas include state and federal American Indian reservations; Oklahoma tribal statistical areas (OTSA); Alaska Native village statistical areas (ANVSAs); tribal designated statistical areas (TDSAs); state designated tribal statistical areas (SDTSAs); and Alaska Native Regional Corporations (ANRCs).

<sup>5</sup> Tables for these areas appear only in the report for Hawaii.



Figure I-2.  
**PARTS OF A STATISTICAL TABLE**

Table number and title		Headnote							Column head							
Heading		Table 6. Population for Selected Categories of Race: 2010														
		[For information on confidentiality protection, nonsampling error, and definitions, see Selected Appendices at <www.census.gov/prod/cen2010/cph-1-a.pdf>]														
Stubhead	State County Place	Race in combination with one or more other races							Race alone or in combination with one or more other races							Boxhead
		White	Black or African American	American Indian and Alaska Native	Asian	Native Hawaiian and Other Pacific Islander	Some Other Race	White	Black or African American	American Indian and Alaska Native	Asian	Native Hawaiian and Other Pacific Islander	Some Other Race			
	Delaware.....	18,775	14,109	5,718	5,152	816	5,026	637,392	205,923	9,899	33,701	1,216	35,545			
	COUNTY															
	Kent County.....	4,523	3,595	1,558	1,215	215	838	114,522	42,508	2,601	4,521	306	4,073			
	New Castle County.....	10,502	7,949	2,895	3,333	409	3,171	363,457	135,735	4,469	26,633	588	22,286			
	Sussex County.....	3,750	2,565	1,265	604	192	1,017	159,413	27,680	2,829	2,547	342	9,186			
	PLACE															
	Arden village, New Castle County.....	3	1	1	2	0	1	428	6	3	3	0	3			
	Ardencroft village, New Castle County.....	1	0	0	1	0	0	199	21	0	12	0	0			
	Ardentown village, New Castle County.....	8	2	0	5	0	2	256	4	0	11	0	2			
	Bear CDP, New Castle County.....	122	447	132	111	20	201	10,298	7,129	211	944	16	1,527			
	Bellfonte town, New Castle County.....	13	5	2	5	2	7	1,096	80	4	19	3	9			
	Bethany Beach town, Sussex County.....	5	3	1	1	0	0	1,054	5	1	5	0	0			
	Bethel town, Sussex County.....	2	2	0	0	0	0	164	8	0	1	1	0			
	Blades town, Sussex County.....	45	46	6	0	3	7	802	391	15	10	3	74			
	Bowers town, Kent County.....	3	1	1	1	0	1	318	7	4	5	0	5			
	Bridgeville town, Sussex County.....	62	51	16	8	5	12	1,391	545	19	14	7	152			
	Brookside CDP, New Castle County.....	445	325	118	80	35	125	10,218	2,070	172	529	37	912			
	Camden town, Kent County.....	124	104	49	52	0	13	2,413	920	60	180	1	63			
	Cheswold town, Kent County.....	50	32	32	12	10	13	793	497	68	46	10	47			
	Claymont CDP, New Castle County.....	149	112	34	32	5	25	5,435	2,344	62	347	14	240			
	Clayton town.....	73	73	21	16	1	13	2,105	791	27	33	1	63			
	Kent County (part).....	73	73	21	16	1	13	2,105	791	27	33	1	63			
	New Castle County (part).....	0	0	0	0	0	0	0	0	0	0	0	0			
	Daysboro town, Sussex County.....	17	16	4	3	0	2	706	69	12	3	0	36			
	Delaware City city, New Castle County.....	64	46	16	5	0	5	1,473	231	17	22	0	20			
	Delmar town, Sussex County.....	75	67	21	7	1	4	1,281	344	27	18	1	19			
	Dewey Beach town, Sussex County.....	4	3	0	0	1	0	318	12	1	1	3	10			
	Dover city, Kent County.....	1,053	1,097	375	328	52	195	18,446	16,312	571	1,310	75	960			
	Dover Base Housing CDP, Kent County.....	216	122	47	85	23	37	2,699	580	55	163	32	200			
	Edgemont CDP, New Castle County.....	99	115	39	9	1	16	3,499	2,089	58	72	1	99			
	Ellendale town, Sussex County.....	8	13	6	3	2	0	242	125	6	5	4	15			
	Elmire town, New Castle County.....	165	123	44	33	0	116	4,435	925	92	139	0	786			
	Farmington town, Kent County.....	0	0	0	0	0	0	110	0	0	0	0	0			
	Felton town, Kent County.....	48	38	12	3	0	12	998	290	20	25	1	23			
	Fenwick Island town, Sussex County.....	1	0	1	0	0	0	371	2	1	3	0	3			
	Frankford town, Sussex County.....	10	11	4	0	2	5	407	249	4	11	11	2	190		
	Frederica town, Kent County.....	32	33	14	2	0	7	538	183	14	9	1	57			
	Georgetown town, Sussex County.....	200	85	51	8	2	133	3,191	1,018	328	78	11	2,038			
	Glasgow CDP, New Castle County.....	312	276	71	121	6	67	9,505	3,862	119	937	10	309			
	Greenville CDP, New Castle County.....	24	10	3	22	0	6	2,018	121	3	190	0	28			
	Greenwood town, Sussex County.....	28	12	17	5	0	0	718	211	17	11	0	48			
	Harrington city, Kent County.....	120	102	55	15	10	15	2,568	931	76	43	14	94			
	Hartly town, Kent County.....	0	0	0	0	0	0	72	0	1	0	1	0			
	Henrieville town, Sussex County.....	0	0	0	0	0	0	118	3	0	1	0	0			
	Highland Acres CDP, Kent County.....	96	71	24	44	7	14	2,725	579	45	189	10	45			
	Hockessin CDP, New Castle County.....	188	38	38	132	8	31	11,712	434	59	1,429	17	102			
	Houston town, Kent County.....	2	2	0	1	0	1	346	22	2	4	0	3			
	Kent Acres CDP, Kent County.....	51	38	17	17	1	8	1,302	505	29	65	1	55			
	Kenton town, Kent County.....	8	6	2	0	0	0	242	12	2	0	0	13			
	Laurel town, Sussex County.....	135	155	33	38	15	37	1,889	1,668	75	72	33	188			
	Lispis town, Kent County.....	6	6	0	0	0	0	170	9	4	0	0	6			
	Lewes city, Sussex County.....	34	26	17	4	1	1	2,502	237	27	14	3	10			
	Little Creek town, Kent County.....	5	5	1	4	0	0	214	6	7	1	1	0			
	Long Neck CDP, Sussex County.....	6	3	5	0	0	1	1,896	44	10	7	0	31			
	Magnolia town, Kent County.....	7	2	4	2	0	1	182	28	14	3	0	6			
	Middletown town, New Castle County.....	457	405	107	132	19	131	12,145	5,772	143	841	27	597			
	Millford city.....	189	176	65	27	23	60	6,404	2,304	115	137	45	838			
	Kent County (part).....	93	91	24	8	8	41	1,906	1,526	53	46	13	374			
	Sussex County (part).....	96	85	41	19	15	19	4,498	778	62	91	32	464			
	Millboro town, Sussex County.....	90	97	29	20	7	23	2,863	792	49	149	7	154			
	Millville town, Sussex County.....	9	1	1	7	0	0	515	14	1	11	0	12			
	Milton town, Sussex County.....	75	76	20	3	0	12	2,027	497	38	18	1	92			
	Newark city, New Castle County.....	626	318	141	325	31	112	26,532	2,412	194	2,570	41	519			
	New Castle city, New Castle County.....	101	95	39	19	2	31	3,660	1,530	57	80	2	105			
	Newport town, New Castle County.....	29	26	6	5	2	9	744	220	9	23	2	100			
	North Star CDP, New Castle County.....	83	20	8	61	0	27	7,066	270	11	687	0	48			
	Ocean View town, Sussex County.....	17	8	6	5	1	3	1,835	24	7	29	1	8			
	Odessa town, New Castle County.....	12	10	4	5	0	2	334	35	4	9	0	2			
20 Delaware																
State name and page number		Summary Population and Housing Characteristics														
		U.S. Census Bureau, 2010 Census														
		Report title														

another. Indented data lines represent subcategories that, in most instances, sum to a total. Occasionally in tables, it is desirable to show one or more single-line subcategories that do not sum to the total.

The data field is that part of the statistical table that contains the data. It extends from the bottom of the boxhead to the bottom of the table and from the right of the stub to the right edge of the page.

Both geographic and subject-matter terms appear in tables. It is important to read the definitions of the terms used in the tables because census terms often are defined in special ways that reflect the manner in which the questions were asked and the data were tabulated. Definitions of geographic terms are provided in Appendix A of CPH-1-A, *Summary Population and Housing Characteristics, Selected Appendixes* at <www.census.gov/prod/cen2010/cph-1-a.pdf>. Census tables often include derived measures such as medians, means, percentages, and ratios. These and other subject-matter terms are defined in Appendix B of the same report.



---

## Symbols and Geographic Abbreviations

The following symbols are used in the tables and explanations of subjects covered in 2010 Census reports:

- A dash “–” represents zero or a derived measure that rounds to less than 0.1. This symbol appears only in the 2010 Census CPH-2, *Population and Housing Unit Counts*, report series.
- (X) means not applicable. In the 1990 and earlier decennial census reports, three dots “...” meant not applicable.
- (NA) means not available.
- The superscript prefix “r” indicates that a Census 2000 count has been revised since the publication of the Census 2000 reports as a result of certified Count Question Resolution (CQR) changes (see also <[www.census.gov/prod/cen2000/notes/errata.pdf](http://www.census.gov/prod/cen2000/notes/errata.pdf)>). This symbol appears only in the 2010 Census CPH-2, *Population and Housing Unit Counts*, report series.
- A minus sign “–” preceding a figure denotes decrease. The minus sign appears only in the 2010 Census CPH-2, *Population and Housing Unit Counts*, report series.

The following are examples of geographic abbreviations and terms that may be used in the tables in this report:

- A “(part)” next to the name of a geographic area in a hierarchical presentation indicates that the geographic entity is located only partially in the superior geographic entity. For example, a “(part)” next to a place name in a county subdivision-place hierarchy indicates that the place is located in more than one county subdivision. (Places also may be “split” by county, congressional district, urban/rural, metropolitan area, voting district, and other geographic boundaries, depending on the presentation.) Other geographic entities also can be “split” by a higher level entity. The exception is a tabulation block, which is unique within all geographic entities in census products.
- ANVSA is Alaska Native village statistical area.
- ANRC is Alaska Native Regional Corporation.
- CCD is census county division.
- CDP is census designated place.
- CSA is combined statistical area.
- NECTA is New England city and town area.
- Metro Area is metropolitan statistical area.
- Micro Area is micropolitan statistical area.
- OTSA is Oklahoma tribal statistical area.
- SDTSA is state designated tribal statistical area.
- TDSA is tribal designated statistical area.
- UT is unorganized territory.

## GRAPHICS

Charts, statistical maps, and other graphic summaries are included in some 2010 Census reports.

## USER NOTES

User notes include corrections, errata, and related explanatory information. They also provide information about unique characteristics of the report and changes or corrections made too late to be reflected in the text or tables themselves. However, sometimes this information becomes available too late to be reflected even in the user notes. Therefore, updates are available in the *Notes and Errata* document at <[www.census.gov/prod/cen2010/notes/errata.pdf](http://www.census.gov/prod/cen2010/notes/errata.pdf)>.



---

## APPENDIXES

Appendixes A through D and F through H, described below, are in the separate volume, CPH-1-A, *Summary Population and Housing Characteristics, Selected Appendixes*, on the Internet at <[www.census.gov/prod/cen2010/cph-1-a.pdf](http://www.census.gov/prod/cen2010/cph-1-a.pdf)>. Appendix E is included in this report.

**Appendix A, Geographic Terms and Concepts.** Provides definitions of the types of geographic areas and related information used in census products.

**Appendix B, Definitions of Subject Characteristics.** Contains definitions for the subject-matter terms used in census products, including explanations of derived measures, limitations of the data, and comparability with previous censuses. The subjects are listed alphabetically. Population characteristics are defined first, followed by the definitions of the housing subjects.

**Appendix C, Data Collection and Processing Procedures.** Explains the 2010 Census mission and scope and provides thumbnail descriptions of 2010 Census operations.

**Appendix D, Questionnaire.** Presents a facsimile of the 2010 Census questionnaire used to collect the data in this report.

**Appendix E, Maps.** Contains maps depicting the geographic areas shown in this report.

**Appendix F, Operational Overview and Accuracy of the Data.** Provides information on 2010 Census operations, including group quarters enumeration, confidentiality of the data, imputation of housing unit status and population counts, sources of errors in the data, and data editing.

**Appendix G, Residence Rule and Residence Situations for the 2010 Census of the United States.** Contains a description of the residence rule and residence situations used by Census Bureau staff to guide decisions on where people should be counted in the 2010 Census. This document is the basis for residence-related sections of questionnaires, collection instruments, field materials, and training materials.

**Appendix H, Acknowledgments.** Lists many of the U.S. Census Bureau staff who participated in report preparation.







# Table Finding Guide

## SUBJECTS BY TYPE OF GEOGRAPHIC AREA AND TABLE NUMBER

Subjects covered in this guide are shown on the left side, and types of geographic areas are shown at the top. Table numbers shown in bold indicate that either all or part of the table is presented for the American Indian and Alaska Native population in American Indian and Alaska Native areas, or for the Native Hawaiian and Other Pacific Islander population in Hawaiian home lands. See CPH-1-A, *Summary Population and Housing Characteristics, Selected Appendixes* (<[www.census.gov/prod/cen2010/cph-1-a.pdf](http://www.census.gov/prod/cen2010/cph-1-a.pdf)>) for a description of area classifications (Appendix A) and for definitions and explanations of subject characteristics (Appendix B).

Subject	The state <sup>1</sup>	County <sup>2</sup>	Place		County subdivision		American Indian and Alaska Native area <sup>4</sup>	Hawaiian home land <sup>5</sup>
			By county and county sub-division	Alpha-betically for the state	By county	Alpha-betically for the state <sup>3</sup>		
POPULATION CHARACTERISTICS								
Age . . . . .	1, 2	1, 2	1	2	1	2	17	25
Average family size . . . . .	7, 8	7, 8	7	8	7	8	20	28
Average household size . . . . .	7, 8	7, 8	7	8	7	8	20	28
Families and family characteristics . . . . .	7, 8	7, 8	7	8	7	8	20	28
Group quarters population. . . . .	9, 10	9, 10	9	10	9	10	21	29
Hispanic or Latino origin . . . . .	3, 4	3, 4	3	4	3	4	18	26
Households and household characteristics. . . . .	7, 8, 9, 10	7, 8, 9, 10	7, 9	8, 10	7, 9	8, 10	20, 21	28, 29
Nonfamily households . . . . .	7, 8	7, 8	7	8	7	8	20	28
Population density . . . . .	15, 16	15, 16	15	16	15	16	24	32
Race . . . . .	3, 4, 5, 6	3, 4, 5, 6	3, 5	4, 6	3, 5	4, 6	18, 19	26, 27
Relationship to householder . . . . .	9, 10	9, 10	9	10	9	10	21	29
Sex . . . . .	1, 2	1, 2	1	2	1	2	17	25
Unmarried partner. . . . .	9, 10	9, 10	9	10	9	10	21	29
HOUSING CHARACTERISTICS								
Average household size by tenure. . . . .	11, 12	11, 12	11	12	11	12	22	30
Hispanic or Latino origin of householder . . . . .	13, 14	13, 14	13	14	13	14	23	31
Occupancy characteristics. . . . .	11, 12	11, 12	11	12	11	12	22	30
Race of householder . . . . .	13, 14	13, 14	13	14	13	14	23	31
Tenure . . . . .	11, 12	11, 12	11	12	11	12	22	30
Vacancy characteristics. . . . .	11, 12	11, 12	11	12	11	12	22	30
GEOGRAPHIC CHARACTERISTICS								
Land area . . . . .	15, 16	15, 16	15	16	15	16	24	32
Population density . . . . .	15, 16	15, 16	15	16	15	16	24	32

<sup>1</sup> State, District of Columbia, or Puerto Rico.

<sup>2</sup> Parish in Louisiana; city and borough, municipality, borough, or census area in Alaska; and municipio in Puerto Rico. In Maryland, Missouri, Nevada, and Virginia, one or more cities are independent of counties and are treated as statistical equivalents of counties. The entire District of Columbia, which has no counties, is treated as a county equivalent.

<sup>3</sup> County subdivisions within the state are shown alphabetically with places for the following 12 states: Connecticut, Maine, Massachusetts, Michigan, Minnesota, New Hampshire, New Jersey, New York, Pennsylvania, Rhode Island, Vermont, and Wisconsin.

<sup>4</sup> American Indian and Alaska Native areas include state and federal American Indian reservations; Oklahoma tribal statistical areas (OTSAs); Alaska Native village statistical areas (ANVSAs); tribal designated statistical areas (TDSAs); state designated tribal statistical areas (SDTSAs); and Alaska Native Regional Corporations (ANRCs).

<sup>5</sup> Tables for these areas appear only in the report for Hawaii.







# User Notes

---

User notes include corrections, errata, and related explanatory information. These updates provide information about unique characteristics of the report and changes or corrections made too late to be reflected in the text or tables themselves. They are available in the *Notes and Errata* document at [www.census.gov/prod/cen2010/notes/errata.pdf](http://www.census.gov/prod/cen2010/notes/errata.pdf).

## **ADDITIONAL DEFINITIONS AND EXPLANATIONS OF THE DATA**

### **User Note 1**

Places within a state that have the same name are differentiated by the use of county name in parentheses. Because county name is appended to place names in selected tables in this report, the county name will appear twice for these places.







# STATISTICAL TABLES



Table 1.  
**Age and Sex: 2010**

[For information on confidentiality protection, nonsampling error, and definitions, see Selected Appendixes at <www.census.gov/prod/cen2010/cph-1-a.pdf>]

State County County Subdivision Place	Total population	Median age	Age								
			Under 5 years	5 to 17 years	18 to 20 years	21 to 24 years	25 to 34 years	35 to 44 years	45 to 54 years	55 to 59 years	60 to 64 years
<b>New Jersey.....</b>	<b>8,791,894</b>	<b>39.0</b>	<b>541,020</b>	<b>1,524,194</b>	<b>334,750</b>	<b>432,478</b>	<b>1,109,801</b>	<b>1,238,297</b>	<b>1,379,196</b>	<b>565,623</b>	<b>480,542</b>
Atlantic County.....	274,549	39.9	16,484	47,404	11,564	13,925	31,243	36,306	44,620	18,272	15,829
Absecon city.....	8,411	44.1	465	1,287	265	341	882	1,066	1,425	632	617
Atlantic City city.....	39,558	36.3	3,079	6,638	1,676	2,345	5,386	5,205	5,755	2,381	2,057
Brigantine city.....	9,450	48.4	379	1,170	281	413	977	1,003	1,639	793	739
Buena borough.....	4,603	37.4	303	843	185	231	592	617	664	314	201
Buena Vista township.....	7,570	42.1	366	1,364	272	334	740	1,006	1,210	529	507
Collings Lakes CDP.....	1,706	38.3	95	336	67	94	177	258	299	97	103
Corbin City city.....	492	39.1	35	79	19	26	59	68	68	37	41
Egg Harbor township.....	43,323	39.2	2,733	8,630	1,569	1,588	4,531	6,738	7,431	2,902	2,532
Egg Harbor City city.....	4,243	36.4	288	768	178	268	560	537	680	247	216
Estell Manor city.....	1,735	43.4	74	340	63	74	120	255	348	157	112
Folsom borough.....	1,885	41.8	87	329	58	92	211	262	314	163	159
Galloway township.....	37,349	38.6	1,844	6,123	2,700	2,652	3,939	4,464	6,112	2,476	1,915
Pomona CDP.....	7,124	37.4	467	1,428	270	361	828	1,003	1,080	419	249
Smithville CDP.....	7,242	48.6	281	935	192	302	758	765	1,056	513	583
Hamilton township.....	26,503	37.1	1,605	4,771	1,111	1,362	3,656	3,903	4,372	1,647	1,288
Mays Landing CDP.....	2,135	41.7	105	334	84	106	255	272	389	180	135
Hammonton town.....	14,791	39.6	930	2,524	496	710	1,843	2,063	2,196	879	784
Linwood city.....	7,092	45.7	323	1,440	217	205	401	876	1,319	543	483
Longport borough.....	895	58.2	12	92	12	22	46	49	146	96	83
Margate City city.....	6,354	54.9	191	701	136	161	423	563	1,017	554	593
Mullica township.....	6,147	41.7	335	1,087	243	261	599	844	1,156	436	368
Elwood CDP.....	1,437	38.8	84	282	65	62	157	195	236	99	95
Northfield city.....	8,624	43.1	417	1,674	310	306	712	1,124	1,671	552	473
Pleasantville city.....	20,249	33.0	1,691	3,883	978	1,277	2,793	2,703	2,825	1,034	906
Port Republic city.....	1,115	46.1	59	189	28	36	74	152	220	97	119
Somers Point city.....	10,795	41.4	644	1,656	376	591	1,290	1,303	1,884	808	666
Ventnor City city.....	10,650	45.5	521	1,452	296	538	1,212	1,206	1,741	810	754
Weymouth township.....	2,715	49.8	103	364	95	92	197	299	427	185	216
<b>Bergen County.....</b>	<b>905,116</b>	<b>41.1</b>	<b>50,281</b>	<b>154,124</b>	<b>28,865</b>	<b>38,388</b>	<b>104,847</b>	<b>129,334</b>	<b>147,648</b>	<b>61,537</b>	<b>52,989</b>
Allendale borough.....	6,505	43.5	337	1,510	203	174	314	898	1,257	495	372
Alpine borough.....	1,849	48.2	74	344	45	68	126	169	313	173	184
Bergenfield borough.....	26,764	39.0	1,750	4,653	990	1,301	3,299	3,692	4,207	1,879	1,506
Bogota borough.....	8,187	38.6	471	1,472	340	441	965	1,200	1,334	575	435
Carlstadt borough.....	6,127	40.5	328	910	215	284	858	894	962	400	336
Cliffside Park borough.....	23,594	40.5	1,409	2,659	682	1,143	3,878	3,468	3,337	1,497	1,389
Closter borough.....	8,373	43.2	331	1,907	239	287	509	1,205	1,656	628	481
Cresskill borough.....	8,573	43.7	372	1,924	223	240	457	1,313	1,478	623	455
Demarest borough.....	4,881	43.9	211	1,130	145	160	246	643	1,000	378	264
Dumont borough.....	17,479	41.8	846	3,080	588	751	1,815	2,562	3,016	1,117	999
East Rutherford borough.....	8,913	37.8	492	1,125	273	495	1,691	1,267	1,303	560	507
Edgewater borough.....	11,513	37.2	954	1,087	157	311	2,515	2,505	1,496	575	573
Elmwood Park borough.....	19,403	39.5	1,145	2,900	683	959	2,752	2,813	2,875	1,306	1,112
Emerson borough.....	7,401	44.3	395	1,375	177	267	572	1,003	1,253	524	366
Englewood city.....	27,147	38.9	1,783	4,240	895	1,202	3,902	3,939	3,931	1,781	1,617
Englewood Cliffs borough.....	5,281	47.2	252	886	93	151	402	654	826	355	390
Fair Lawn borough.....	32,457	43.1	1,694	5,458	929	1,285	3,342	4,432	5,339	2,527	2,146
Fairview borough.....	13,835	34.6	886	1,821	576	1,050	2,675	1,972	1,927	687	575
Fort Lee borough.....	35,345	44.7	1,815	4,182	763	1,124	4,485	5,463	5,039	2,313	2,450
Franklin Lakes borough.....	10,590	44.9	435	2,466	282	355	561	1,212	2,002	779	758
Garfield city.....	30,487	35.5	2,094	5,016	1,160	1,654	5,082	4,326	4,295	1,976	1,463
Glen Rock borough.....	11,601	42.2	703	2,779	284	302	643	1,643	2,253	828	666
Hackensack city.....	43,010	37.5	2,774	5,257	1,294	2,286	8,153	6,723	6,202	2,646	2,357
Harrington Park borough.....	4,664	44.1	193	1,111	112	139	250	602	894	370	296
Hasbrouck Heights borough.....	11,842	41.8	668	1,969	329	504	1,323	1,728	1,932	902	709
Haworth borough.....	3,382	44.2	165	791	91	110	169	409	649	270	212
Hillsdale borough.....	10,219	42.8	535	2,183	283	329	713	1,499	1,874	696	596
Ho-Ho-Kus borough.....	4,078	43.3	251	942	79	107	215	550	753	290	240
Leonia borough.....	8,937	43.0	404	1,591	246	366	824	1,309	1,568	690	588
Little Ferry borough.....	10,626	40.2	600	1,493	342	442	1,617	1,607	1,776	732	619
Lodi borough.....	24,136	37.7	1,468	3,679	792	1,286	3,951	3,447	3,530	1,488	1,333
Lyndhurst township.....	20,554	40.3	1,106	2,777	643	954	3,151	3,050	3,129	1,353	1,172
Mahwah township.....	25,890	40.4	1,081	4,055	2,395	1,798	2,182	3,081	4,399	1,740	1,481
Maywood borough.....	9,555	41.7	577	1,434	239	395	1,257	1,341	1,552	655	609
Midland Park borough.....	7,128	42.3	401	1,336	166	224	706	1,070	1,187	478	418
Montvale borough.....	7,844	41.9	452	1,647	174	244	675	1,174	1,345	538	456
Moonachie borough.....	2,708	44.4	116	386	89	151	340	296	515	229	148
New Milford borough.....	16,341	41.6	845	2,558	508	734	2,148	2,223	2,710	1,113	924
North Arlington borough.....	15,392	41.5	777	1,931	486	719	2,435	2,104	2,390	1,090	952
Northvale borough.....	4,640	42.2	214	953	140	172	417	660	886	281	238
Norwood borough.....	5,711	46.1	214	1,103	160	212	345	720	1,050	431	332
Oakland borough.....	12,754	42.8	679	2,633	347	404	937	1,912	2,414	884	737
Old Tappan borough.....	5,750	44.2	216	1,359	151	193	301	733	1,118	416	335
Oradell borough.....	7,978	44.1	404	1,680	207	239	485	1,092	1,440	590	518
Palisades Park borough.....	19,622	37.0	1,257	1,986	589	1,088	4,068	3,375	2,772	1,218	1,037
Paramus borough.....	26,342	46.3	1,051	4,617	852	1,024	1,947	3,121	4,471	1,874	1,622
Park Ridge borough.....	8,645	45.2	409	1,569	182	251	700	1,182	1,505	633	553
Ramsey borough.....	14,473	42.0	778	3,068	412	454	1,132	2,205	2,674	1,035	873
Ridgefield borough.....	11,032	41.5	564	1,817	411	493	1,245	1,577	2,013	734	599



Table 1.

**Age and Sex: 2010—Con.**

[For information on confidentiality protection, nonsampling error, and definitions, see Selected Appendixes at &lt;www.census.gov/prod/cen2010/cph-1-a.pdf&gt;]

Age—Con			Age and sex						Percent of total population		State County County Subdivision Place
			All ages		18 years and over		65 years and over				
			Female	Males per 100 females	Total	Female	Total	Female			
65 to 74 years	75 to 84 years	85 years and over	Female	Males per 100 females	Total	Female	Total	Female	Under 18 years	65 years and over	
611,434	394,948	179,611	4,512,294	94.8	6,726,680	3,503,557	1,185,993	692,559	23.5	13.5	New Jersey
21,088	12,602	5,212	141,374	94.2	210,661	110,271	38,902	22,357	23.3	14.2	Atlantic County
729	495	207	4,375	92.3	6,659	3,523	1,431	812	20.8	17.0	Absecon city
2,731	1,680	625	20,162	96.2	29,841	15,353	5,036	2,937	24.6	12.7	Atlantic City city
1,169	660	227	4,836	95.4	7,901	4,113	2,056	1,138	16.4	21.8	Brigantine city
327	204	122	2,393	92.4	3,457	1,836	653	409	24.9	14.2	Buena borough
674	418	150	3,883	95.0	5,840	3,045	1,242	706	22.9	16.4	Buena Vista township
124	45	11	865	97.2	1,275	664	180	101	25.3	10.6	Collings Lakes CDP
34	18	8	251	96.0	378	196	60	30	23.2	12.2	Corbin City city
2,964	1,269	436	22,173	95.4	31,960	16,641	4,669	2,546	26.2	10.8	Egg Harbor township
235	191	75	2,155	96.9	3,187	1,644	501	283	24.9	11.8	Egg Harbor City city
105	65	22	875	98.3	1,321	661	192	105	23.9	11.1	Estell Manor city
128	60	22	948	98.8	1,469	747	210	113	22.1	11.1	Folsom borough
2,801	1,616	707	19,651	90.1	29,382	15,728	5,124	2,905	21.3	13.7	Galloway township
374	314	331	3,817	86.6	5,229	2,868	1,019	674	26.6	14.3	Pomona CDP
1,116	619	122	3,908	85.3	6,026	3,287	1,857	1,017	16.8	25.6	Smithville CDP
1,659	871	258	13,365	98.3	20,127	10,268	2,788	1,554	24.1	10.5	Hamilton township
148	92	35	1,109	92.5	1,696	900	275	162	20.6	12.9	Mays Landing CDP
1,070	843	453	7,431	99.0	11,337	5,809	2,366	1,442	23.4	16.0	Hammonton town
561	447	277	3,731	90.1	5,329	2,879	1,285	792	24.9	18.1	Linwood city
177	107	53	458	95.4	791	420	337	183	11.6	37.7	Longport borough
1,002	701	312	3,375	88.3	5,462	2,919	2,015	1,119	14.0	31.7	Margate City city
517	228	73	3,064	100.6	4,725	2,361	818	424	23.1	13.3	Mullica township
104	45	13	709	102.7	1,071	532	162	82	25.5	11.3	Elwood CDP
663	474	248	4,510	91.2	6,533	3,493	1,385	848	24.2	16.1	Northfield city
1,170	669	320	10,547	92.0	14,675	7,839	2,159	1,323	27.5	10.7	Pleasantville city
84	38	19	579	92.6	867	457	141	77	22.2	12.6	Port Republic city
844	525	208	5,728	88.5	8,495	4,605	1,577	940	21.3	14.6	Somers Point city
1,027	765	328	5,490	94.0	8,677	4,567	2,120	1,257	18.5	19.9	Ventnor City city
417	258	62	1,394	94.8	2,248	1,167	737	414	17.2	27.1	Weymouth township
67,860	46,964	22,279	469,154	92.9	700,711	369,230	137,103	79,874	22.6	15.1	Bergen County
378	317	250	3,363	93.4	4,658	2,464	945	550	28.4	14.5	Allendale borough
196	121	36	916	101.9	1,431	714	353	176	22.6	19.1	Alpine borough
1,834	1,120	533	13,961	91.7	20,361	10,786	3,487	2,100	23.9	13.0	Bergenfield borough
518	322	114	4,269	91.8	6,244	3,341	954	544	23.7	11.7	Bogota borough
476	320	144	3,140	95.1	4,889	2,545	940	570	20.2	15.3	Carlstadt borough
1,988	1,474	670	12,202	93.4	19,526	10,191	4,132	2,427	17.2	17.5	Cliffside Park borough
599	386	145	4,270	96.1	6,135	3,206	1,130	634	26.7	13.5	Closter borough
635	523	330	4,545	88.6	6,277	3,380	1,488	881	26.8	17.4	Cresskill borough
381	239	84	2,524	93.4	3,540	1,866	704	390	27.5	14.4	Demarest borough
1,326	1,000	379	9,082	92.5	13,553	7,128	2,705	1,578	22.5	15.5	Dumont borough
601	439	160	4,619	93.0	7,296	3,791	1,200	715	18.1	13.5	East Rutherford borough
681	403	256	6,053	90.2	9,472	5,064	1,340	797	17.7	11.6	Edgewater borough
1,418	956	484	10,132	91.5	15,358	8,130	2,858	1,692	20.8	14.7	Elmwood Park borough
632	477	360	3,853	92.1	5,631	3,027	1,469	889	23.9	19.8	Emerson borough
2,123	1,207	527	14,287	90.0	21,124	11,338	3,857	2,297	22.2	14.2	Englewood city
615	475	182	2,726	93.7	4,143	2,219	1,272	689	21.5	24.1	Englewood Cliffs borough
2,408	1,879	1,018	16,889	92.2	25,305	13,393	5,305	3,090	22.0	16.3	Fair Lawn borough
799	605	262	6,547	111.3	11,128	5,196	1,666	978	19.6	12.0	Fairview borough
3,749	2,776	1,186	18,914	86.9	29,348	15,970	7,711	4,566	17.0	21.8	Fort Lee borough
1,019	555	166	5,375	97.0	7,689	3,967	1,740	887	27.4	16.4	Franklin Lakes borough
1,665	1,180	576	15,938	91.3	23,377	12,369	3,421	2,073	23.3	11.2	Garfield city
729	529	242	5,966	94.5	8,119	4,270	1,500	863	30.0	12.9	Glen Rock borough
2,798	1,765	755	21,721	98.0	34,979	17,811	5,318	3,208	18.7	12.4	Hackensack city
354	250	93	2,409	93.6	3,360	1,772	697	396	28.0	14.9	Harrington Park borough
859	638	281	6,144	92.7	9,205	4,861	1,778	1,048	22.3	15.0	Hasbrouck Heights borough
294	153	69	1,720	96.6	2,426	1,258	516	271	28.3	15.3	Haworth borough
720	555	236	5,221	95.7	7,501	3,897	1,511	874	26.6	14.8	Hillsdale borough
322	242	87	2,086	95.5	2,885	1,521	651	359	29.3	16.0	Ho-Ho-Kus borough
697	471	183	4,634	92.9	6,942	3,675	1,351	776	22.3	15.1	Leonia borough
766	462	170	5,460	94.6	8,533	4,426	1,398	789	19.7	13.2	Little Ferry borough
1,514	1,074	574	12,682	90.3	18,989	10,173	3,162	1,961	21.3	13.1	Lodi borough
1,550	1,138	531	10,674	92.6	16,671	8,754	3,219	1,894	18.9	15.7	Lyndhurst township
2,070	1,230	378	13,839	87.1	20,754	11,367	3,678	2,179	19.8	14.2	Mahwah township
728	501	267	5,019	90.4	7,544	4,021	1,496	897	21.0	15.7	Maywood borough
493	420	229	3,707	92.3	5,391	2,853	1,142	705	24.4	16.0	Midland Park borough
643	406	90	4,010	95.6	5,745	2,975	1,139	628	26.8	14.5	Montvale borough
240	143	55	1,373	97.2	2,206	1,130	438	235	18.5	16.2	Moonachie borough
1,212	897	469	8,419	94.1	12,938	6,774	2,578	1,535	20.8	15.8	New Milford borough
1,197	881	430	8,022	91.9	12,684	6,740	2,508	1,524	17.6	16.3	North Arlington borough
383	210	86	2,335	98.7	3,473	1,792	679	384	25.2	14.6	Northvale borough
548	369	227	3,037	88.0	4,394	2,370	1,144	686	23.1	20.0	Norwood borough
918	592	297	6,513	95.8	9,442	4,895	1,807	1,021	26.0	14.2	Oakland borough
466	330	132	2,977	93.1	4,175	2,218	928	531	27.4	16.1	Old Tappan borough
665	440	218	4,164	91.6	5,894	3,115	1,323	730	26.1	16.6	Oradell borough
1,315	678	239	9,828	99.7	16,379	8,259	2,232	1,222	16.5	11.4	Palisades Park borough
2,391	2,108	1,264	13,517	94.9	20,674	10,784	5,763	3,244	21.5	21.9	Paramus borough
788	549	324	4,472	93.3	6,667	3,517	1,661	954	22.9	19.2	Park Ridge borough
1,014	577	251	7,433	94.7	10,627	5,570	1,842	1,047	26.6	12.7	Ramsey borough
788	539	252	5,745	92.0	8,651	4,565	1,579	904	21.6	14.3	Ridgefield borough



Table 1.

**Age and Sex: 2010—Con.**

[For information on confidentiality protection, nonsampling error, and definitions, see Selected Appendixes at &lt;www.census.gov/prod/cen2010/cph-1-a.pdf&gt;]

State County County Subdivision Place	Total population	Median age	Age								
			Under 5 years	5 to 17 years	18 to 20 years	21 to 24 years	25 to 34 years	35 to 44 years	45 to 54 years	55 to 59 years	60 to 64 years
Bergen County—Con.											
Ridgefield Park village.....	12,729	39.3	672	2,122	457	622	1,763	1,829	2,120	868	688
Ridgewood village.....	24,958	41.0	1,551	6,101	606	684	1,590	3,688	4,525	1,729	1,372
River Edge borough.....	11,340	41.4	672	2,272	279	386	948	1,853	1,958	722	685
River Vale township.....	9,659	44.2	482	2,091	241	310	542	1,300	1,798	699	663
Rochelle Park township.....	5,530	44.2	286	720	149	212	673	790	844	412	342
Rockleigh borough.....	531	73.8	10	76	7	8	26	21	51	15	14
Rutherford borough.....	18,061	40.3	921	2,868	692	877	2,254	2,725	2,999	1,207	1,077
Saddle Brook township.....	13,659	41.4	710	2,043	385	650	1,793	1,937	2,169	909	804
Saddle River borough.....	3,152	50.5	113	552	82	87	170	275	565	252	285
South Hackensack township.....	2,378	39.6	150	372	74	114	332	349	350	140	118
Teaneck township.....	39,776	39.3	2,622	7,331	1,781	1,940	4,144	5,035	5,787	2,742	2,488
Tenafly borough.....	14,488	41.8	728	3,788	389	333	711	2,209	2,743	928	706
Teterboro borough.....	67	43.5	6	10	1	3	9	7	17	5	0
Upper Saddle River borough.....	8,208	42.9	417	2,098	203	231	345	1,135	1,664	608	429
Waldwick borough.....	9,625	41.2	628	1,801	243	357	929	1,505	1,658	586	523
Wallington borough.....	11,335	39.6	669	1,370	356	566	1,925	1,645	1,773	802	699
Washington township.....	9,102	45.1	491	1,596	212	313	687	1,244	1,491	642	611
Westwood borough.....	10,908	41.8	691	1,696	246	407	1,308	1,693	1,706	700	651
Woodcliff Lake borough.....	5,730	44.8	282	1,317	145	158	269	710	1,140	433	337
Wood-Ridge borough.....	7,626	42.4	376	1,264	233	285	787	1,196	1,312	546	504
Wyckoff township.....	16,696	44.3	828	3,787	423	523	867	2,125	3,131	1,240	995
Burlington County.....											
Bass River township.....	1,443	43.0	71	220	53	92	173	163	302	106	76
Beverly city.....	2,577	38.5	182	413	107	137	347	320	430	227	122
Bordentown city.....	3,924	40.3	222	500	115	207	613	594	590	269	286
Bordentown township.....	11,367	38.1	838	2,120	376	445	1,336	1,860	1,871	700	614
Burlington city.....	9,920	38.9	685	1,685	380	471	1,290	1,239	1,556	588	470
Burlington township.....	22,594	39.6	1,403	4,633	717	891	2,218	3,576	4,040	1,386	1,011
Chesterfield township.....	7,699	24.4	448	923	656	2,133	1,046	836	725	279	238
Cinnaminson township.....	15,569	44.5	732	2,729	590	718	1,262	1,869	2,856	1,041	933
Delanco township.....	4,283	42.4	239	606	133	180	628	499	711	296	302
Delran township.....	16,896	38.1	1,130	3,095	605	733	2,125	2,581	2,650	1,026	942
Eastampton township.....	6,069	38.0	329	1,157	249	367	732	806	1,172	414	313
Edgewater Park township.....	8,881	40.5	537	1,266	290	460	1,263	1,191	1,392	557	522
Evesham township.....	45,538	40.5	2,546	8,055	1,514	1,937	5,280	6,664	8,002	2,997	2,582
Marlton CDP.....	10,133	40.3	516	1,655	332	429	1,319	1,593	1,707	628	574
Fieldsboro borough.....	540	37.1	33	102	12	26	81	73	102	33	21
Florence township.....	12,109	41.0	736	1,957	365	504	1,542	1,686	2,003	937	845
Florence CDP.....	4,426	41.3	259	670	161	211	613	529	769	346	266
Roebbing CDP.....	3,715	37.7	237	685	133	142	534	563	602	214	194
Hainesport township.....	6,110	41.9	394	1,157	184	187	529	947	1,072	419	347
Lumberton township.....	12,559	38.5	792	2,651	435	543	1,343	1,878	2,309	759	537
Mansfield township.....	8,544	48.9	372	1,385	228	236	469	1,091	1,255	544	582
Maple Shade township.....	19,131	37.6	1,143	2,385	638	1,241	3,501	2,597	2,856	1,190	1,050
Medford township.....	23,033	43.6	1,138	4,875	668	711	1,604	3,146	4,275	1,734	1,670
Medford Lakes borough.....	4,146	42.3	254	836	127	108	311	625	697	313	264
Moorestown township.....	20,726	43.4	983	4,684	634	658	1,276	2,671	3,838	1,398	1,224
Moorestown-Lenola CDP.....	14,217	43.5	700	2,960	441	489	1,055	1,784	2,533	995	870
Mount Holly township.....	9,536	36.3	626	1,619	400	514	1,447	1,292	1,492	630	462
Mount Laurel township.....	41,864	41.8	2,231	7,085	1,129	1,512	5,126	5,851	7,042	2,804	2,361
Ramblewood CDP.....	5,907	40.8	302	1,016	176	266	748	848	913	371	349
New Hanover township.....	7,385	41.1	172	414	256	293	1,674	1,772	1,729	373	426
Fort Dix CDP (part).....	5,951	42.6	78	177	29	78	1,500	1,619	1,535	335	398
McGuire AFB CDP (part).....	737	21.1	59	109	196	185	90	56	40	1	0
North Hanover township.....	7,678	29.2	787	1,479	321	638	1,233	905	1,000	369	298
McGuire AFB CDP (part).....	2,973	22.8	522	663	128	425	769	321	114	12	2
Palmyra borough.....	7,398	41.0	484	961	235	314	1,126	988	1,268	544	505
Pemberton borough.....	1,409	43.1	92	176	49	77	168	187	221	124	128
Pemberton township.....	27,912	36.5	1,973	4,896	1,110	1,493	3,950	3,695	4,307	1,733	1,498
Browns Mills CDP.....	11,223	36.4	821	2,059	464	558	1,528	1,466	1,789	767	616
Country Lake Estates CDP.....	3,943	38.2	239	731	167	169	492	544	658	279	236
Fort Dix CDP (part).....	1,765	24.7	284	394	53	165	468	284	97	12	7
Pemberton Heights CDP.....	2,423	39.0	115	351	94	166	362	298	347	127	136
Presidential Lakes Estates CDP.....	2,365	36.5	159	431	95	110	349	361	384	153	134
Riverside township.....	8,079	36.3	564	1,304	310	487	1,220	1,163	1,304	507	370
Riverton borough.....	2,779	44.2	175	421	78	107	267	372	457	217	187
Shamong township.....	6,490	41.9	314	1,427	222	254	442	966	1,277	544	408
Southampton township.....	10,464	53.9	357	1,279	254	347	647	1,013	1,511	819	890
Leisuretowne CDP.....	3,582	71.1	26	77	28	39	81	88	184	258	415
Springfield township.....	3,414	44.3	118	667	129	145	212	482	711	283	214
Fort Dix CDP (part).....	0	0.0	0	0	0	0	0	0	0	0	0
Juliestown CDP.....	429	40.1	23	79	21	22	36	67	74	36	24
Tabernacle township.....	6,949	42.8	304	1,371	277	284	552	934	1,327	551	572
Washington township.....	687	43.9	30	96	38	41	68	81	143	43	44
Westampton township.....	8,813	39.3	562	1,592	302	380	1,004	1,390	1,527	629	513
Willingboro township.....	31,629	41.0	1,823	5,625	1,394	1,460	3,186	4,037	4,996	2,129	1,942
Woodland township.....	1,788	43.3	81	281	49	64	189	268	386	160	123
Wrightstown borough.....	802	29.9	64	152	40	73	128	103	104	47	28



Table 1.

**Age and Sex: 2010—Con.**

[For information on confidentiality protection, nonsampling error, and definitions, see Selected Appendixes at &lt;www.census.gov/prod/cen2010/cph-1-a.pdf&gt;]

Age—Con			Age and sex						Percent of total population		State County County Subdivision Place
65 to 74 years	75 to 84 years	85 years and over	All ages		18 years and over		65 years and over		Under 18 years	65 years and over	
			Female	Males per 100 females	Total	Female	Total	Female			
865	538	185	6,561	94.0	9,935	5,213	1,588	935	21.9	12.5	Bergen County—Con.
1,594	1,005	513	12,911	93.3	17,306	9,102	3,112	1,797	30.7	12.5	Ridgefield Park village
707	585	273	5,883	92.8	8,396	4,456	1,565	909	26.0	13.8	Ridgewood village
747	560	226	4,989	93.6	7,086	3,744	1,533	885	26.6	15.9	River Edge borough
493	382	227	2,868	92.8	4,524	2,425	1,102	666	18.2	19.9	River Vale township
42	97	164	335	58.5	445	302	303	229	16.2	57.1	Rochelle Park township
1,228	817	396	9,375	92.7	14,272	7,505	2,441	1,392	21.0	13.5	Rockleigh borough
1,072	761	426	7,136	91.4	10,906	5,794	2,259	1,313	20.2	16.5	Rutherford borough
361	261	149	1,661	89.8	2,487	1,331	771	423	21.1	24.5	Saddle Brook township
194	126	59	1,217	95.4	1,856	959	379	222	22.0	15.9	Saddle River borough
3,125	1,801	980	21,044	89.0	29,823	16,143	5,906	3,428	25.0	14.8	South Hackensack township
959	678	316	7,492	93.4	9,972	5,315	1,953	1,107	31.2	13.5	Teaneck township
4	4	1	36	86.1	51	26	9	4	23.9	13.4	Tenafly borough
627	335	116	4,185	96.1	5,693	2,937	1,078	554	30.6	13.1	Teterboro borough
629	559	207	4,865	97.8	7,196	3,712	1,395	792	25.2	14.5	Upper Saddle River borough
716	523	291	5,830	94.4	9,296	4,853	1,530	917	18.0	13.5	Waldwick borough
875	722	218	4,747	91.7	7,015	3,678	1,815	1,017	22.9	19.9	Wallington borough
857	630	323	5,661	92.7	8,521	4,513	1,810	1,096	21.9	16.6	Washington township
462	274	203	2,993	91.4	4,131	2,186	939	530	27.9	16.4	Westwood borough
516	427	180	3,945	93.3	5,986	3,162	1,123	641	21.5	14.7	Woodcliff Lake borough
1,284	958	535	8,688	92.2	12,081	6,426	2,777	1,629	27.6	16.6	Wood-Ridge borough
32,446	21,029	8,715	228,200	96.6	344,491	177,025	62,190	35,959	23.2	13.9	Wyckoff township
100	69	18	706	104.4	1,152	573	187	106	20.2	13.0	Burlington County
155	104	33	1,350	90.9	1,982	1,057	292	172	23.1	11.3	Bass River township
245	189	94	2,053	91.1	3,202	1,711	528	332	18.4	13.5	Beverly city
673	387	147	5,831	94.9	8,409	4,427	1,207	688	26.0	10.6	Bordentown city
733	545	278	5,285	87.7	7,550	4,108	1,556	1,003	23.9	15.7	Bordentown township
1,220	891	608	11,864	90.4	16,558	8,802	2,719	1,644	26.7	12.0	Burlington city
238	124	53	2,403	220.4	6,328	1,717	415	229	17.8	5.4	Burlington township
1,333	1,092	414	7,917	96.7	12,108	6,234	2,839	1,591	22.2	18.2	Chesterfield township
416	214	59	2,199	94.8	3,438	1,797	689	381	19.7	16.1	Cinnaminson township
1,138	669	202	8,627	95.9	12,671	6,623	2,009	1,105	25.0	11.9	Delanco township
315	158	57	3,143	93.1	4,583	2,392	530	283	24.5	8.7	Delran township
798	458	147	4,635	91.6	7,078	3,773	1,403	811	20.3	15.8	Eastampton township
3,169	1,902	890	23,800	91.3	34,937	18,598	5,961	3,452	23.3	13.1	Edgewater Park township
764	481	135	5,272	92.2	7,962	4,183	1,380	796	21.4	13.6	Evesham township
26	26	5	280	92.9	405	211	57	33	25.0	10.6	Marlton CDP
890	450	194	6,302	92.1	9,416	4,962	1,534	846	22.2	12.7	Fieldsboro borough
296	210	96	2,324	90.4	3,497	1,853	602	344	21.0	13.6	Florence township
233	116	62	1,973	88.3	2,793	1,496	411	241	24.8	11.1	Florence CDP
468	309	97	3,167	92.9	4,559	2,401	874	490	25.4	14.3	Roebling CDP
597	502	213	6,532	92.3	9,116	4,821	1,312	831	27.4	10.4	Hainesport township
1,109	975	298	4,490	90.3	6,787	3,648	2,382	1,364	20.6	27.9	Lumberton township
1,257	869	404	9,833	94.6	15,603	8,077	2,530	1,510	18.4	13.2	Mansfield township
1,813	870	529	11,848	94.4	17,020	8,853	3,212	1,773	26.1	13.9	Maple Shade township
343	211	57	2,111	96.4	3,056	1,601	611	330	26.3	14.7	Medford township
1,472	1,084	804	10,851	91.0	15,059	8,093	3,360	1,979	27.3	16.2	Medford Lakes borough
1,066	807	517	7,478	90.1	10,557	5,728	2,390	1,431	25.7	16.8	Moorestown township
519	393	142	4,702	102.8	7,291	3,643	1,054	635	23.5	11.1	Moorestown-Lenola CDP
3,316	2,528	879	22,340	87.4	32,548	17,737	6,723	4,068	22.3	16.1	Mount Holly township
478	312	128	2,998	97.0	4,589	2,377	918	527	22.3	15.5	Mount Laurel township
244	26	6	1,020	624.0	6,799	731	276	40	7.9	3.7	Ramblewood CDP
201	1	0	433	1,274.4	5,696	306	202	0	4.3	3.4	New Hanover township
0	1	0	236	212.3	569	159	1	1	22.8	0.1	Fort Dix CDP (part)
352	243	53	3,841	99.9	5,412	2,720	648	365	29.5	8.4	McGuire AFB CDP (part)
10	7	0	1,444	105.9	1,788	840	17	9	39.9	0.6	North Hanover township
545	277	151	3,792	95.1	5,953	3,113	973	571	19.5	13.2	McGuire AFB CDP (part)
110	59	18	739	90.7	1,141	599	187	100	19.0	13.3	Palmyra borough
1,830	1,085	342	14,014	99.2	21,043	10,675	3,257	1,855	24.6	11.7	Pemberton borough
668	372	115	5,746	95.3	8,343	4,361	1,155	654	25.7	10.3	Pemberton township
279	129	20	2,027	94.5	2,973	1,536	428	236	24.6	10.9	Browns Mills CDP
0	1	0	806	119.0	1,087	485	1	1	38.4	0.1	Country Lake Estates CDP
226	169	32	1,210	100.2	1,957	982	427	247	19.2	17.6	Fort Dix CDP (part)
123	53	13	1,171	102.0	1,775	870	189	95	24.9	8.0	Pemberton Heights CDP
436	288	126	4,010	101.5	6,211	3,111	850	522	23.1	10.5	Presidential Lakes Estates CDP
188	141	169	1,451	91.5	2,183	1,163	498	305	21.4	17.9	Riverside township
433	143	60	3,288	97.4	4,749	2,395	636	330	26.8	9.8	Riverton borough
1,615	1,216	516	5,567	88.0	8,828	4,758	3,347	1,954	15.6	32.0	Shamong township
1,002	957	427	2,094	71.1	3,479	2,047	2,386	1,440	2.9	66.6	Southampton township
257	151	45	1,683	102.9	2,629	1,295	453	226	23.0	13.3	Leisuretowne CDP
0	0	0	0	(X)	0	0	0	0	(X)	(X)	Springfield township
25	18	4	213	101.4	327	154	47	24	23.8	11.0	Fort Dix CDP (part)
523	198	56	3,453	101.2	5,274	2,627	777	398	24.1	11.2	Juliestown CDP
51	38	14	333	106.3	561	277	103	51	18.3	15.0	Tabernacle township
477	338	99	4,601	91.5	6,659	3,545	914	521	24.4	10.4	Washington township
2,893	1,730	414	17,050	85.5	24,181	13,343	5,037	2,962	23.5	15.9	Westampton township
116	52	19	707	152.9	1,426	536	187	71	20.2	10.5	Willingboro township
33	25	5	382	109.9	586	278	63	32	26.9	7.9	Woodland township
											Wrightstown borough



Table 1.  
**Age and Sex: 2010—Con.**

[For information on confidentiality protection, nonsampling error, and definitions, see Selected Appendixes at <www.census.gov/prod/cen2010/cph-1-a.pdf>]

State County County Subdivision Place	Total population	Median age	Age								
			Under 5 years	5 to 17 years	18 to 20 years	21 to 24 years	25 to 34 years	35 to 44 years	45 to 54 years	55 to 59 years	60 to 64 years
Camden County.....	513,657	37.9	33,369	91,748	19,917	26,546	66,869	69,642	78,612	33,342	27,887
Audubon borough.....	8,819	40.4	541	1,328	288	446	1,212	1,188	1,492	651	509
Audubon Park borough.....	1,023	48.7	34	102	41	40	107	117	196	49	71
Barrington borough.....	6,983	40.7	433	1,021	195	333	1,015	928	1,047	509	398
Bellmawr borough.....	11,583	41.3	648	1,708	377	577	1,516	1,552	1,796	805	632
Berlin borough.....	7,588	41.1	414	1,317	256	372	740	1,123	1,220	479	386
Berlin township.....	5,357	39.3	338	859	226	283	700	715	834	341	307
Brooklawn borough.....	1,955	36.9	130	327	71	103	301	282	295	126	101
Camden city.....	77,344	28.5	7,125	16,864	4,436	5,721	12,075	9,600	9,310	3,482	2,891
Cherry Hill township.....	71,045	43.1	3,756	12,595	2,086	2,652	7,066	9,355	11,420	5,050	4,481
Ashland CDP.....	8,302	43.4	425	1,395	240	317	898	1,071	1,384	540	476
Barclay CDP.....	4,428	45.5	230	818	116	157	309	545	778	401	324
Cherry Hill Mall CDP.....	14,171	41.1	783	2,298	477	592	1,801	1,887	2,205	970	800
Ellisburg CDP.....	4,413	45.6	220	608	134	179	486	545	624	277	230
Golden Triangle CDP.....	4,145	41.3	228	626	126	170	587	526	621	263	248
Greentree CDP.....	11,367	42.2	551	2,398	353	379	920	1,559	1,958	834	764
Kingston Estates CDP.....	5,685	43.5	309	924	182	225	557	751	821	402	382
Springdale CDP.....	14,518	45.5	728	2,832	341	447	891	1,899	2,399	1,132	1,092
Cheshilhurst borough.....	1,634	45.7	69	222	66	60	178	206	290	125	96
Clementon borough.....	5,000	37.2	344	756	205	313	740	662	814	335	279
Collingswood borough.....	13,926	39.0	871	1,834	412	704	2,337	1,966	2,126	979	817
Gibbstown borough.....	2,274	41.7	131	392	98	91	225	307	401	161	131
Gloucester township.....	64,634	37.8	3,843	11,832	2,667	3,335	8,344	9,171	10,310	4,330	3,682
Blackwood CDP.....	4,545	40.2	260	759	172	216	565	653	736	299	230
Glendora CDP.....	4,750	42.0	265	726	157	196	604	625	707	312	309
Gloucester City city.....	11,456	36.7	733	2,077	457	614	1,649	1,374	1,840	703	543
Haddon township.....	14,707	41.8	868	2,325	404	638	1,726	2,047	2,281	1,039	843
Haddonfield borough.....	11,593	42.9	691	2,516	284	334	808	1,556	1,986	906	775
Haddon Heights borough.....	7,473	42.6	462	1,250	208	277	811	973	1,229	620	448
Hi-Nella borough.....	870	34.2	56	120	46	75	143	107	148	47	47
Laurel Springs borough.....	1,908	39.5	111	324	92	92	230	285	296	142	106
Lawnsdale borough.....	2,945	41.4	149	536	142	121	295	362	438	203	190
Lindenwold borough.....	17,613	33.3	1,467	2,490	652	1,327	3,278	2,441	2,383	1,068	852
Magnolia borough.....	4,341	38.3	268	678	157	228	649	611	702	291	228
Merchantville borough.....	3,821	38.6	270	590	112	204	544	549	571	257	232
Mount Ephraim borough.....	4,676	40.1	263	700	189	238	666	573	798	345	251
Oaklyn borough.....	4,038	39.4	260	568	131	180	626	581	696	304	234
Pennsauken township.....	35,885	38.0	2,207	6,452	1,559	1,926	4,506	4,813	5,535	2,352	1,916
Pine Hill borough.....	10,233	35.1	771	1,675	398	609	1,650	1,423	1,592	681	542
Pine Valley borough.....	12	42.5	0	2	1	1	0	4	1	3	0
Runnemede borough.....	8,468	40.1	490	1,280	309	446	1,147	1,148	1,398	525	484
Somerdale borough.....	5,151	41.1	285	778	181	229	675	720	839	364	291
Stratford borough.....	7,040	39.1	402	1,238	289	354	904	965	1,109	426	346
Tavistock borough.....	5	66.3	0	0	0	0	0	2	0	0	0
Voorhees township.....	29,131	42.6	1,335	5,109	830	1,164	3,255	3,864	4,760	2,175	1,824
Echelon CDP.....	10,743	38.9	503	1,490	288	546	1,941	1,510	1,499	614	516
Waterford township.....	10,649	39.7	612	1,828	405	510	1,260	1,561	1,857	812	753
Winslow township.....	39,499	37.3	2,767	7,380	1,454	1,757	5,045	6,067	6,225	2,521	2,094
Woodlynne borough.....	2,978	29.3	225	675	193	192	446	444	377	136	107
Cape May County.....	97,265	47.1	4,547	13,802	3,423	4,313	9,188	10,327	15,403	7,747	7,538
Avalon borough.....	1,334	61.8	32	87	21	29	73	85	158	130	179
Cape May city.....	3,607	42.2	163	300	352	391	433	238	265	194	274
Cape May Point borough.....	291	66.4	1	11	2	3	8	3	22	33	46
Dennis township.....	6,467	44.5	257	1,129	273	286	526	823	1,258	547	400
Belleplain CDP.....	597	41.8	34	96	18	28	71	73	109	47	32
Lower township.....	22,866	46.5	1,141	3,394	773	969	2,163	2,497	3,572	1,797	1,729
Diamond Beach CDP.....	136	60.4	5	4	0	3	11	5	19	19	20
Erma CDP.....	2,134	44.4	97	356	69	110	186	270	389	180	162
North Cape May CDP.....	3,226	47.6	158	430	113	136	289	354	529	244	253
Villas CDP.....	9,483	42.1	575	1,537	343	445	1,120	1,049	1,429	671	633
Middle township.....	18,911	44.6	952	3,009	662	793	1,945	2,196	3,098	1,344	1,317
Burleigh CDP.....	725	39.9	40	140	38	37	69	84	130	51	27
Cape May Court House CDP.....	5,338	47.1	247	813	142	214	522	574	851	358	424
Rio Grande CDP.....	2,670	45.9	146	346	93	120	318	277	408	197	223
Whitesboro CDP.....	2,205	41.5	123	411	94	89	234	248	308	119	109
North Wildwood city.....	4,041	54.9	159	376	92	145	358	347	554	358	417
Ocean City city.....	11,701	53.6	369	1,321	296	449	965	986	1,747	1,033	1,064
Sea Isle City city.....	2,114	58.1	53	174	52	78	138	141	297	230	268
Stone Harbor borough.....	866	60.6	20	74	14	24	47	55	101	82	89
Upper township.....	12,373	43.6	636	2,311	457	497	1,042	1,463	2,303	1,063	835
Strathmere CDP.....	158	57.9	3	11	1	6	8	8	22	27	18
West Cape May borough.....	1,024	55.0	26	105	27	35	60	78	180	120	101
West Wildwood borough.....	603	52.8	28	77	12	21	35	63	89	45	66
Wildwood city.....	5,325	38.0	409	684	191	364	816	686	779	366	310
Wildwood Crest borough.....	3,270	49.8	133	410	110	108	299	343	497	220	286
Woodbine borough.....	2,472	43.0	168	340	89	121	280	323	483	185	157
Cumberland County.....	156,898	36.5	10,832	26,873	6,395	8,573	22,518	22,155	22,327	9,245	8,185
Bridgeton city.....	25,349	29.7	2,521	4,552	1,153	1,943	5,066	3,707	2,957	902	736
Commercial township.....	5,178	37.3	359	953	220	255	660	676	843	325	283
Laurel Lake CDP.....	2,989	35.4	239	554	123	161	400	437	458	174	147



Table 1.

**Age and Sex: 2010—Con.**

[For information on confidentiality protection, nonsampling error, and definitions, see Selected Appendixes at &lt;www.census.gov/prod/cen2010/cph-1-a.pdf&gt;]

Age—Con			Age and sex						Percent of total population		State County County Subdivision Place
65 to 74 years	75 to 84 years	85 years and over	All ages		18 years and over		65 years and over		Under 18 years	65 years and over	
			Female	Males per 100 females	Total	Female	Total	Female			
33,764	21,763	10,198	265,898	93.2	388,540	204,798	65,725	38,662	24.4	12.8	Camden County
543	430	191	4,540	94.3	6,950	3,622	1,164	721	21.2	13.2	Audubon borough
180	68	18	577	77.3	887	507	266	172	13.3	26.0	Audubon Park borough
564	376	164	3,598	94.1	5,529	2,914	1,104	645	20.8	15.8	Barrington borough
1,045	686	241	5,914	95.9	9,227	4,760	1,972	1,145	20.3	17.0	Bellmawr borough
601	441	239	3,975	90.9	5,857	3,144	1,281	791	22.8	16.9	Berlin borough
414	250	90	2,689	99.2	4,160	2,107	754	435	22.3	14.1	Berlin township
125	60	34	1,009	93.8	1,498	790	219	133	23.4	11.2	Brooklawn borough
3,530	1,743	567	39,718	94.7	53,355	27,940	5,840	3,394	31.0	7.6	Camden city
5,877	4,500	2,207	36,959	92.2	54,694	29,035	12,584	7,314	23.0	17.7	Cherry Hill township
681	627	248	4,294	93.3	6,482	3,434	1,556	905	21.9	18.7	Ashland CDP
358	299	93	2,250	96.8	3,380	1,746	750	399	23.7	16.9	Barclay CDP
1,027	873	458	7,436	90.6	11,090	5,924	2,358	1,399	21.7	16.6	Cherry Hill Mall CDP
365	441	304	2,396	84.2	3,585	1,975	1,110	711	18.8	25.2	Ellisburg CDP
299	281	170	2,160	91.9	3,291	1,755	750	467	20.6	18.1	Golden Triangle CDP
994	482	175	5,883	93.2	8,418	4,406	1,651	907	25.9	14.5	Greentree CDP
471	443	218	2,968	91.5	4,452	2,404	1,132	692	21.7	19.9	Kingston Estates CDP
1,444	877	436	7,545	92.4	10,958	5,820	2,757	1,516	24.5	19.0	Springdale CDP
163	100	59	843	93.8	1,343	708	322	190	17.8	19.7	Chesilhurst borough
321	167	64	2,573	94.3	3,900	2,046	552	327	22.0	11.0	Clementon borough
896	560	424	7,286	91.1	11,221	5,995	1,880	1,155	19.4	13.5	Collingswood borough
192	117	28	1,163	95.5	1,751	899	337	185	23.0	14.8	Gibbsboro borough
3,950	2,263	907	33,320	94.0	48,959	25,697	7,120	4,158	24.3	11.0	Gloucester township
315	239	101	2,289	98.6	3,526	1,807	655	369	22.4	14.4	Blackwood CDP
368	357	124	2,493	90.5	3,759	2,001	849	552	20.9	17.9	Glendora CDP
748	521	197	5,816	97.0	8,646	4,447	1,466	863	24.5	12.8	Gloucester City city
1,163	885	488	7,622	93.0	11,514	6,081	2,536	1,541	21.7	17.2	Haddon township
840	613	284	6,060	91.3	8,386	4,444	1,737	1,003	27.7	15.0	Haddonfield borough
536	424	235	3,902	91.5	5,761	3,066	1,195	717	22.9	16.0	Haddon Heights borough
35	37	9	460	89.1	694	372	81	52	20.2	9.3	Hi-Nella borough
109	85	36	974	95.9	1,473	759	230	125	22.8	12.1	Laurel Springs borough
290	166	53	1,597	84.4	2,260	1,269	509	307	23.3	17.3	Lawnside borough
1,004	477	174	9,243	90.6	13,656	7,266	1,655	978	22.5	9.4	Lindenwold borough
282	177	70	2,242	93.6	3,395	1,779	529	325	21.8	12.2	Magnolia borough
245	166	81	1,999	91.1	2,961	1,571	492	297	22.5	12.9	Merchantville borough
284	251	118	2,418	93.4	3,713	1,930	653	399	20.6	14.0	Mount Ephraim borough
215	167	76	2,057	96.3	3,210	1,638	458	278	20.5	11.3	Oaklyn borough
2,334	1,568	717	18,712	91.8	27,226	14,500	4,619	2,717	24.1	12.9	Pennsauken township
497	281	114	5,424	88.7	7,787	4,227	892	531	23.9	8.7	Pine Hill borough
0	0	0	3	300.0	10	3	0	0	16.7	0.0	Pine Valley borough
560	490	191	4,397	92.6	6,698	3,534	1,241	766	20.9	14.7	Runnemede borough
425	258	106	2,608	97.5	4,088	2,081	789	432	20.6	15.3	Somerdale borough
459	389	159	3,596	95.8	5,400	2,800	1,007	590	23.3	14.3	Stratford borough
2	1	0	2	150.0	5	2	3	1	0.0	60.0	Tavistock borough
2,193	1,520	1,102	15,294	90.5	22,687	12,146	4,815	2,865	22.1	16.5	Voorhees township
784	647	405	5,647	90.2	8,750	4,712	1,836	1,171	18.6	17.1	Echelon CDP
659	276	116	5,298	101.0	8,209	4,146	1,051	572	22.9	9.9	Waterford township
2,376	1,196	617	20,504	92.6	29,352	15,483	4,189	2,437	25.7	10.6	Winslow township
107	54	22	1,506	97.7	2,078	1,090	183	101	30.2	6.1	Woodylyne borough
11,036	7,096	2,845	49,978	94.6	78,916	41,024	20,977	11,896	18.9	21.6	Cape May County
296	170	74	703	89.8	1,215	641	540	297	8.9	40.5	Avalon borough
462	390	145	1,762	104.7	3,144	1,516	997	598	12.8	27.6	Cape May city
87	52	23	158	84.2	279	152	162	83	4.1	55.7	Cape May Point borough
492	326	150	3,285	96.9	5,081	2,618	968	546	21.4	15.0	Dennis township
50	32	7	303	97.0	467	235	89	43	21.8	14.9	Belleplain CDP
2,618	1,639	574	12,029	90.1	18,331	9,810	4,831	2,777	19.8	21.1	Lower township
31	17	2	70	94.3	127	68	50	26	6.6	36.8	Diamond Beach CDP
185	95	35	1,085	96.7	1,681	865	315	177	21.2	14.8	Erma CDP
413	234	73	1,714	88.2	2,638	1,414	720	412	18.2	22.3	North Cape May CDP
938	567	176	4,998	89.7	7,371	3,946	1,681	952	22.3	17.7	Villas CDP
1,919	1,177	499	9,720	94.6	14,950	7,799	3,595	2,030	20.9	19.0	Middle township
64	40	5	381	90.3	545	280	109	58	24.8	15.0	Burleigh CDP
569	430	194	2,827	88.8	4,278	2,333	1,193	711	19.9	22.3	Cape May Court House CDP
325	178	39	1,351	97.6	2,178	1,109	542	278	18.4	20.3	Rio Grande CDP
251	164	55	1,161	89.9	1,671	904	470	267	24.2	21.3	Whitesboro CDP
698	411	126	2,085	93.8	3,506	1,821	1,235	666	13.2	30.6	North Wildwood city
1,616	1,276	579	6,202	88.7	10,011	5,372	3,471	2,023	14.4	29.7	Ocean City city
388	213	82	1,068	97.9	1,887	956	683	372	10.7	32.3	Sea Isle City city
178	125	57	456	89.9	772	419	360	197	10.9	41.6	Stone Harbor borough
965	562	239	6,365	94.4	9,426	4,907	1,766	995	23.8	14.3	Upper township
34	10	10	78	102.6	144	69	54	25	8.9	34.2	Strathmere CDP
155	95	42	530	93.2	893	475	292	169	12.8	28.5	West Cape May borough
101	47	19	306	97.1	498	250	167	90	17.4	27.7	West Wildwood borough
399	242	79	2,590	105.6	4,232	2,066	720	401	20.5	13.5	Wildwood city
454	286	124	1,667	96.2	2,727	1,414	864	499	16.6	26.4	Wildwood Crest borough
208	85	33	1,052	135.0	1,964	808	326	153	20.6	13.2	Woodbine borough
10,555	6,350	2,890	76,090	106.2	119,193	57,621	19,795	11,495	24.0	12.6	Cumberland County
957	578	277	10,773	135.3	18,276	7,263	1,812	1,073	27.9	7.1	Bridgeton city
345	198	61	2,613	98.2	3,866	1,953	604	334	25.3	11.7	Commercial township
177	92	27	1,500	99.3	2,196	1,105	296	164	26.5	9.9	Laurel Lake CDP



Table 1.  
**Age and Sex: 2010—Con.**

[For information on confidentiality protection, nonsampling error, and definitions, see Selected Appendixes at <www.census.gov/prod/cen2010/cph-1-a.pdf>]

State County County Subdivision Place	Total population	Median age	Age								
			Under 5 years	5 to 17 years	18 to 20 years	21 to 24 years	25 to 34 years	35 to 44 years	45 to 54 years	55 to 59 years	60 to 64 years
Cumberland County—Con.											
Commercial township—Con.											
Port Norris CDP.....	1,377	37.5	83	258	65	70	177	132	232	84	81
Deerfield township.....	3,119	39.9	170	598	122	139	348	391	501	219	220
Rosenhayn CDP.....	1,098	37.1	62	229	45	60	136	136	177	64	55
Downe township.....	1,585	47.6	82	228	53	50	137	185	258	137	131
Fairfield township.....	6,295	39.0	277	841	244	336	1,012	1,034	961	425	334
Fairton CDP.....	1,264	43.7	74	180	57	53	126	168	190	90	91
Greenwich township.....	804	47.7	39	120	17	26	75	96	127	71	88
Hopewell township.....	4,571	44.5	205	743	183	202	426	560	693	322	293
Lawrence township.....	3,290	37.8	202	661	148	137	376	516	508	223	159
Cedarville CDP.....	776	39.0	55	140	32	40	90	99	117	45	37
Maurice River township.....	7,976	38.1	190	570	134	318	2,124	2,036	1,413	338	293
Millville city.....	28,400	36.6	1,975	5,357	1,252	1,551	3,504	3,635	3,987	1,754	1,627
Shiloh borough.....	516	42.0	28	81	14	22	51	83	85	34	38
Stow Creek township.....	1,431	44.6	74	223	61	54	143	165	225	126	108
Upper Deerfield township.....	7,660	41.2	478	1,319	277	348	831	949	1,126	519	560
Seabrook Farms CDP.....	1,484	25.9	174	377	66	103	217	156	161	58	82
Vineland city.....	60,724	37.7	4,232	10,627	2,517	3,192	7,765	8,122	8,643	3,850	3,315
Essex County.....											
Belleville township.....	783,969	36.4	53,819	141,099	31,888	42,238	107,655	116,221	115,224	46,553	38,985
Silver Lake CDP (part).....	35,926	37.2	2,193	5,587	1,368	1,924	5,641	5,515	5,289	2,275	1,871
Bloomfield township.....	3,769	35.7	251	613	150	198	633	564	531	217	183
Brookdale CDP.....	47,315	37.7	3,006	7,003	1,783	2,521	7,441	7,192	7,115	3,051	2,538
Silver Lake CDP (part).....	9,239	41.6	646	1,377	204	353	1,054	1,479	1,459	674	592
Caldwell borough.....	474	31.5	47	92	18	28	89	69	55	19	16
Cedar Grove township.....	7,822	40.4	362	1,085	463	408	1,015	1,159	1,176	498	399
City of Orange township.....	12,411	46.8	602	1,900	285	409	1,091	1,592	1,806	915	864
East Orange city.....	30,134	34.4	2,336	5,183	1,165	1,782	4,846	4,346	4,091	1,610	1,411
Essex Fells borough.....	64,270	35.0	4,650	11,844	2,754	3,778	9,125	8,722	9,048	3,634	3,143
Fairfield township.....	2,113	43.8	120	512	42	49	94	287	386	153	129
Glen Ridge borough.....	7,466	44.5	356	1,330	222	297	571	1,024	1,161	454	523
Irvington township.....	7,527	40.2	549	1,876	170	186	428	1,253	1,468	523	356
Livingston township.....	53,926	34.0	4,240	9,451	2,397	3,297	8,366	7,797	7,587	3,217	2,745
Maplewood township.....	29,366	43.3	1,671	6,262	643	739	1,866	4,348	5,019	2,015	1,861
Millburn township.....	23,867	39.6	1,849	4,909	676	843	2,021	3,910	4,187	1,665	1,184
Short Hills CDP.....	20,149	41.0	1,240	5,262	405	438	1,105	3,146	3,920	1,338	1,020
Montclair township.....	13,165	41.3	814	3,720	247	220	502	2,029	2,613	870	683
Upper Montclair CDP.....	37,669	39.9	2,191	7,406	980	1,363	4,283	5,781	6,573	2,757	2,069
Newark city.....	11,565	42.1	785	2,675	205	288	689	1,721	2,265	967	663
North Caldwell borough.....	277,140	32.3	20,924	49,963	14,140	18,843	46,642	41,630	36,502	13,590	11,207
Nutley township.....	6,183	43.8	350	1,335	151	169	353	856	1,094	531	474
Roseland borough.....	28,370	40.7	1,520	4,358	870	1,205	3,726	4,367	4,456	2,076	1,677
South Orange Village township.....	5,819	46.7	258	963	128	170	459	752	915	450	442
Verona township.....	16,198	37.2	1,024	2,691	1,336	1,118	1,467	2,451	2,480	1,060	866
West Caldwell township.....	13,332	44.0	771	2,323	282	411	1,172	1,907	2,149	948	799
West Orange township.....	10,759	44.9	551	1,969	242	381	830	1,431	1,868	697	696
Gloucester County.....	46,207	40.6	3,056	7,887	1,386	1,907	5,113	6,755	6,934	3,096	2,711
Clayton borough.....											
Deptford township.....	288,288	38.7	17,392	52,869	12,163	14,822	33,101	40,735	46,909	18,827	15,771
Oak Valley CDP.....	8,179	36.2	578	1,572	324	344	1,111	1,159	1,214	576	463
East Greenwich township.....	30,561	39.8	1,876	4,715	1,116	1,459	4,058	4,264	4,808	1,978	1,690
Elk township.....	3,483	40.4	197	557	160	173	403	477	588	207	147
Franklin township.....	9,555	37.6	810	1,800	269	323	1,149	1,627	1,476	630	464
Glassboro borough.....	4,216	39.6	272	731	151	220	485	562	735	307	246
Greenwich township.....	16,820	40.0	916	3,127	681	825	1,786	2,441	3,102	1,223	951
Gibbstown CDP.....	18,579	28.4	1,066	2,545	2,215	2,687	2,123	1,793	2,395	971	803
Harrison township.....	4,899	43.5	260	765	126	197	554	661	782	342	329
Mullica Hill CDP.....	3,739	42.9	197	600	89	149	440	523	594	260	268
Logan township.....	12,417	38.1	817	3,133	476	453	849	1,977	2,469	684	518
Beckett CDP.....	3,982	42.6	205	834	158	176	302	483	820	254	239
Mantua township.....	3,400	38.5	205	881	143	126	207	528	692	204	145
Richwood CDP (part).....	6,042	36.8	379	1,258	230	269	742	927	1,070	455	304
Turnersville CDP.....	4,847	35.5	319	1,069	192	210	603	747	859	373	228
West Deptford township.....	15,217	40.3	779	2,893	609	627	1,621	2,247	2,690	996	810
Woodbury city.....	59	39.8	0	20	2	2	1	9	12	1	2
Woodbury Heights borough.....	36,129	38.9	2,316	6,965	1,376	1,490	3,962	5,444	5,519	2,151	2,002
Woodbury township.....	2,111	39.7	124	352	88	126	241	314	337	146	125
Woodbury Heights borough.....	15,567	38.3	1,058	3,021	579	637	1,767	2,336	2,147	869	873
Woodbury Heights borough.....	3,036	39.2	176	524	123	170	384	391	546	213	160
Woodbury Heights borough.....	1,553	41.5	76	287	37	72	165	215	263	125	94
Woodbury Heights borough.....	6,097	33.7	492	1,232	283	301	822	800	889	294	286
Woodbury Heights borough.....	9,011	41.2	462	1,552	309	431	1,032	1,171	1,430	582	517
Woodbury Heights borough.....	3,162	40.4	185	724	92	106	261	498	567	226	173
Woodbury Heights borough.....	2,584	32.7	198	511	111	114	440	401	328	137	85
Woodbury Heights borough.....	48,559	40.6	2,410	9,221	1,927	2,485	4,974	6,431	8,351	3,683	3,029
Woodbury Heights borough.....	3,742	41.6	185	757	146	173	323	473	734	296	244
Woodbury Heights borough.....	2,278	42.6	120	451	73	84	191	302	395	205	168
Woodbury Heights borough.....	21,677	40.7	1,159	3,533	701	1,000	2,858	2,879	3,576	1,503	1,352
Woodbury Heights borough.....	4,288	38.8	241	635	195	240	616	616	748	262	236
Woodbury Heights borough.....	10,174	37.0	710	1,678	371	517	1,548	1,297	1,507	608	515
Woodbury Heights borough.....	3,055	41.2	164	526	119	156	330	429	518	205	193



Table 1.

**Age and Sex: 2010—Con.**

[For information on confidentiality protection, nonsampling error, and definitions, see Selected Appendixes at &lt;www.census.gov/prod/cen2010/cph-1-a.pdf&gt;]

Age—Con			Age and sex						Percent of total population		State County County Subdivision Place
			All ages		18 years and over		65 years and over				
			Female	Males per 100 females	Total	Female	Total	Female			
65 to 74 years	75 to 84 years	85 years and over							Under 18 years	65 years and over	
											Cumberland County—Con.
104	66	25	701	96.4	1,036	533	195	106	24.8	14.2	Commercial township—Con.
198	158	55	1,598	95.2	2,351	1,225	411	240	24.6	13.2	Port Norris CDP
66	53	15	554	98.2	807	419	134	74	26.5	12.2	Deerfield township
184	105	35	801	97.9	1,275	642	324	168	19.6	20.4	Rosenhayn CDP
500	254	77	2,630	139.4	5,177	2,081	831	455	17.8	13.2	Downe township
153	64	18	656	92.7	1,010	534	235	129	20.1	18.6	Fairfield township
86	40	19	400	101.0	645	316	145	73	19.8	18.0	Fairton CDP
420	332	192	2,382	91.9	3,623	1,921	944	589	20.7	20.7	Greenwich township
222	99	39	1,649	99.5	2,427	1,213	360	194	26.2	10.9	Hopewell township
63	45	13	394	97.0	581	297	121	75	25.1	15.6	Lawrence township
349	163	48	1,800	343.1	7,216	1,401	560	284	9.5	7.0	Cedarville CDP
2,060	1,185	513	14,929	90.2	21,068	11,343	3,758	2,260	25.8	13.2	Maurice River township
44	26	10	278	85.6	407	215	80	49	21.1	15.5	Millville city
147	75	30	712	101.0	1,134	573	252	136	20.8	17.6	Shiloh borough
691	417	145	3,968	93.0	5,863	3,093	1,253	708	23.5	16.4	Stow Creek township
57	22	11	803	84.8	933	538	90	52	37.1	6.1	Upper Deerfield township
4,352	2,720	1,389	31,557	92.4	45,865	24,382	8,461	4,932	24.5	13.9	Seabrook Farms CDP
											Vineland city
47,566	29,094	13,627	408,005	92.1	589,051	312,271	90,287	54,285	24.9	11.5	Essex County
2,195	1,450	618	18,607	93.1	28,146	14,893	4,263	2,475	21.7	11.9	Belleville township
217	161	51	2,000	88.5	2,905	1,574	429	242	22.9	11.4	Silver Lake CDP (part)
2,842	1,857	966	24,950	89.6	37,306	20,014	5,665	3,414	21.2	12.0	Bloomfield township
700	478	223	4,884	89.2	7,216	3,859	1,401	811	21.9	15.2	Brookdale CDP
19	18	4	254	86.6	335	192	41	29	29.3	8.6	Silver Lake CDP (part)
557	457	243	4,162	87.9	6,375	3,437	1,257	806	18.5	16.1	Caldwell borough
1,159	1,036	752	6,638	87.0	9,909	5,417	2,947	1,833	20.2	23.7	Cedar Grove township
1,840	1,097	427	15,940	89.0	22,615	12,284	3,364	2,140	25.0	11.2	City of Orange township
4,245	2,362	965	35,462	81.2	47,776	27,246	7,572	4,835	25.7	11.8	East Orange city
191	102	48	1,086	94.6	1,481	757	341	174	29.9	16.1	Essex Fells borough
824	473	231	3,840	94.4	5,780	3,014	1,528	839	22.6	20.5	Fairfield township
374	245	99	3,849	95.6	5,102	2,700	718	421	32.2	9.5	Glen Ridge borough
3,132	1,238	459	28,645	88.3	40,235	21,849	4,829	2,851	25.4	9.0	Irvington township
2,313	1,781	848	15,093	94.6	21,433	11,276	4,942	2,803	27.0	16.8	Livingston township
1,309	759	555	12,524	90.6	17,109	9,227	2,623	1,539	28.3	11.0	Maplewood township
1,193	747	335	10,317	95.3	13,647	7,151	2,275	1,248	32.3	11.3	Millburn township
790	480	197	6,713	96.1	8,631	4,489	1,467	777	34.4	11.1	Short Hills CDP
2,122	1,467	677	20,118	87.2	28,072	15,411	4,266	2,610	25.5	11.3	Montclair township
690	443	174	6,080	90.2	8,105	4,364	1,307	776	29.9	11.3	Upper Montclair CDP
14,097	7,299	2,303	140,024	97.9	206,253	105,069	23,699	14,252	25.6	8.6	Newark city
487	268	115	3,098	99.6	4,498	2,283	870	428	27.3	14.1	North Caldwell borough
1,993	1,425	697	15,017	88.9	22,492	12,091	4,115	2,471	20.7	14.5	Nutley township
674	451	157	3,058	90.3	4,598	2,467	1,282	725	21.0	22.0	Roseland borough
838	564	303	8,362	93.7	12,483	6,555	1,705	998	22.9	10.5	South Orange Village township
1,178	863	529	7,051	89.1	10,238	5,504	2,570	1,552	23.2	19.3	Verona township
838	706	550	5,626	91.2	8,239	4,382	2,094	1,256	23.4	19.5	West Caldwell township
3,165	2,447	1,750	24,538	88.3	35,264	19,244	7,362	4,615	23.7	15.9	West Orange township
19,229	11,675	4,795	148,319	94.4	218,027	114,094	35,699	20,681	24.4	12.4	Gloucester County
443	290	105	4,239	92.9	6,029	3,188	838	500	26.3	10.2	Clayton borough
2,337	1,604	656	15,854	92.8	23,970	12,618	4,597	2,715	21.6	15.0	Deptford township
275	253	46	1,793	94.3	2,729	1,418	574	329	21.6	16.5	Oak Valley CDP
543	328	136	4,852	96.9	6,945	3,574	1,007	545	27.3	10.5	East Greenwich township
300	141	66	2,152	95.9	3,213	1,633	507	285	23.8	12.0	Elk township
1,042	532	194	8,389	100.5	12,777	6,471	1,768	962	24.0	10.5	Franklin township
1,031	670	280	9,426	97.1	14,968	7,674	1,981	1,163	19.4	10.7	Glassboro borough
395	355	133	2,503	95.7	3,874	2,016	883	518	20.9	18.0	Greenwich township
287	238	94	1,880	98.9	2,942	1,510	619	350	21.3	16.6	Gibbstown CDP
632	314	95	6,340	95.9	8,467	4,360	1,041	570	31.8	8.4	Harrison township
293	166	52	2,094	90.2	2,943	1,575	511	298	26.1	12.8	Mullica Hill CDP
159	86	24	1,711	98.7	2,314	1,140	269	138	31.9	7.9	Richwood CDP (part)
250	117	41	3,072	96.7	4,405	2,287	408	230	27.1	6.8	Logan township
168	65	14	2,496	94.2	3,459	1,832	247	141	28.6	5.1	Beckett CDP
1,099	649	197	7,887	92.9	11,545	6,115	1,945	1,090	24.1	12.8	Mantua township
6	4	0	32	84.4	39	22	10	6	33.9	16.9	Richwood CDP (part)
2,770	1,544	590	18,614	94.1	26,848	14,127	4,904	2,839	25.7	13.6	Monroe township
162	66	30	1,051	100.9	1,635	824	258	138	22.5	12.2	Victory Lakes CDP
1,194	790	296	8,157	90.8	11,488	6,156	2,280	1,333	26.2	14.6	Williamstown CDP
197	118	34	1,559	94.7	2,336	1,209	349	195	23.1	11.5	National Park borough
118	71	30	804	93.2	1,190	620	219	124	23.4	14.1	Newfield borough
352	244	102	3,237	88.4	4,373	2,397	698	412	28.3	11.4	Paulsboro borough
645	431	449	4,825	86.8	6,997	3,824	1,525	978	22.4	16.9	Pitman borough
196	107	27	1,615	95.8	2,253	1,141	330	161	28.7	10.4	South Harrison township
128	89	42	1,304	98.2	1,875	961	259	166	27.4	10.0	Swedesboro borough
3,340	1,892	816	25,202	92.7	36,928	19,541	6,048	3,478	24.0	12.5	Washington township
246	136	29	1,931	93.8	2,800	1,449	411	219	25.2	11.0	Turnersville CDP
158	91	40	1,120	103.4	1,707	862	289	163	25.1	12.7	Wenonah borough
1,697	1,101	318	11,174	94.0	16,985	8,932	3,116	1,792	21.6	14.4	West Deptford township
281	156	62	2,187	96.1	3,412	1,758	499	276	20.4	11.6	Westville borough
635	503	285	5,270	93.1	7,786	4,091	1,423	921	23.5	14.0	Woodbury city
217	157	41	1,573	94.2	2,365	1,229	415	234	22.6	13.6	Woodbury Heights borough



Table 1.  
**Age and Sex: 2010—Con.**

[For information on confidentiality protection, nonsampling error, and definitions, see Selected Appendixes at <www.census.gov/prod/cen2010/cph-1-a.pdf>]

State County County Subdivision Place	Total population	Median age	Age								
			Under 5 years	5 to 17 years	18 to 20 years	21 to 24 years	25 to 34 years	35 to 44 years	45 to 54 years	55 to 59 years	60 to 64 years
Gloucester County—Con.											
Woolwich township.....	10,200	35.7	930	2,491	249	252	1,040	2,203	1,531	471	383
Hudson County.....	634,266	34.2	42,586	88,576	23,797	39,852	131,508	96,716	82,985	34,080	28,100
Bayonne city.....	63,024	38.4	3,846	10,316	2,342	3,237	8,940	8,786	9,499	4,252	3,481
East Newark borough.....	2,406	31.9	158	371	104	247	432	342	366	110	101
Guttenberg town.....	11,176	36.4	721	1,574	376	581	2,035	1,840	1,593	661	527
Harrison town.....	13,620	34.0	858	1,973	477	1,010	2,729	2,042	1,829	783	657
Hoboken city.....	50,005	31.2	3,388	2,725	1,635	4,415	19,164	8,769	3,997	1,536	1,221
Jersey City city.....	247,597	33.2	17,501	34,847	9,229	15,590	55,489	37,680	31,048	12,998	10,861
Kearny town.....	40,684	36.4	2,231	6,200	1,696	2,779	6,575	6,100	6,225	2,490	2,026
North Bergen township.....	60,773	37.1	3,823	9,240	2,409	3,376	9,639	8,797	8,753	3,595	2,953
Secaucus town.....	16,264	40.2	872	2,267	511	737	2,464	2,392	2,482	1,043	959
Union City city.....	66,455	33.9	4,845	10,918	2,875	4,198	11,559	9,958	9,066	3,356	2,722
Weehawken township.....	12,554	37.2	649	1,395	341	646	2,741	2,167	1,809	721	543
West New York town.....	49,708	34.8	3,694	6,750	1,802	3,036	9,741	7,843	6,318	2,535	2,049
Hunterdon County.....	128,349	43.5	6,023	24,194	3,845	5,067	10,588	17,938	25,862	10,339	8,149
Alexandria township.....	4,938	45.5	209	1,052	155	168	242	590	1,077	474	349
Bethlehem township.....	3,979	44.2	169	931	131	115	192	527	926	322	280
Bloomsbury borough.....	870	40.1	61	174	18	28	86	148	181	50	44
Califon borough.....	1,076	41.9	68	235	17	35	69	174	209	90	76
Clinton town.....	2,719	39.6	168	538	80	86	290	460	470	187	126
Clinton township.....	13,478	40.9	584	2,658	555	1,060	1,032	1,704	2,647	1,077	724
Annandale CDP.....	1,695	39.1	117	352	35	61	196	266	312	141	77
Delaware township.....	4,563	48.6	164	751	128	150	265	490	996	495	389
East Amwell township.....	4,013	46.8	124	759	98	162	256	476	817	408	345
Flemington borough.....	4,581	35.3	360	662	154	264	821	733	651	264	200
Franklin township.....	3,195	45.0	149	639	87	103	187	433	628	248	231
Frenchtown borough.....	1,373	42.6	88	199	35	50	174	201	274	108	89
Glen Gardner borough.....	1,704	41.6	64	299	53	59	219	267	386	125	82
Hampton borough.....	1,401	41.6	74	228	57	57	172	189	247	111	78
High Bridge borough.....	3,648	39.9	251	634	105	145	423	599	710	280	187
Holland township.....	5,291	44.5	251	1,025	151	171	383	702	999	411	351
Kingwood township.....	3,845	45.1	173	715	97	132	266	532	835	326	273
Lambertville city.....	3,906	47.3	177	357	78	153	514	537	692	387	333
Lebanon borough.....	1,358	40.2	90	196	41	46	215	199	227	94	71
Lebanon township.....	6,588	45.4	261	1,230	225	220	430	875	1,381	530	437
Milford borough.....	1,233	44.1	69	185	36	43	130	169	239	76	89
Raritan township.....	22,185	42.4	1,108	4,697	612	688	1,765	3,280	4,488	1,640	1,236
Readington township.....	16,126	44.4	755	3,295	442	466	1,061	2,224	3,280	1,306	1,113
White House Station CDP.....	2,089	46.6	98	312	50	40	169	313	343	152	164
Stockton borough.....	538	47.7	30	75	11	21	48	67	97	56	36
Tewksbury township.....	5,993	47.3	240	1,277	136	147	220	690	1,294	539	473
Union township.....	5,908	43.7	197	889	153	233	672	972	1,427	470	327
West Amwell township.....	3,840	40.8	139	494	190	265	456	700	684	265	210
Mercer County.....	366,513	37.8	21,553	61,429	19,135	20,910	46,842	51,817	55,646	23,544	19,290
East Windsor township.....	27,190	38.2	1,898	4,674	769	1,053	3,801	4,547	4,044	1,682	1,570
Twin Rivers CDP.....	7,443	36.9	451	1,293	273	360	1,137	1,111	1,137	465	468
Ewing township.....	35,790	37.2	1,492	4,352	4,113	3,034	4,073	4,168	5,008	2,347	1,928
Hamilton township.....	88,464	41.8	4,585	14,139	3,144	4,019	10,454	11,971	14,197	6,520	5,479
Groveville CDP.....	2,945	39.6	181	559	123	163	268	443	560	197	146
Hamilton Square CDP.....	12,784	44.1	595	2,245	450	534	1,085	1,667	2,224	1,117	868
Mercerville CDP.....	13,230	43.1	697	2,041	404	524	1,530	1,777	2,150	925	843
White Horse CDP.....	9,494	44.6	448	1,387	291	336	1,039	1,295	1,480	712	609
Yardville CDP.....	7,186	44.3	349	1,087	249	313	727	961	1,291	556	487
Hightstown borough.....	5,494	36.9	386	927	203	271	794	915	822	352	294
Hopewell borough.....	1,922	42.8	124	338	49	74	167	259	412	182	104
Hopewell township.....	17,304	44.4	799	3,777	404	460	1,114	2,308	3,500	1,371	1,122
Lawrence township.....	33,472	38.3	1,830	4,862	2,395	2,131	4,031	4,684	4,782	2,305	1,841
Lawrenceville CDP.....	3,887	43.2	211	591	83	147	453	551	687	422	263
Pennington borough.....	2,585	45.7	130	552	61	56	136	326	469	215	180
Princeton borough.....	12,307	22.9	377	1,067	3,099	2,285	1,408	1,006	1,008	413	392
Princeton township.....	16,265	42.6	686	3,065	362	700	2,049	1,810	2,645	1,218	967
Robbinsville township.....	13,642	39.2	883	3,037	301	289	1,335	2,546	2,585	764	583
Robbinsville CDP.....	3,041	37.1	303	509	40	42	464	667	386	145	115
Trenton city.....	84,913	32.6	6,750	14,528	3,653	5,727	15,008	12,629	11,249	4,478	3,449
West Windsor township.....	27,165	39.6	1,613	6,111	582	811	2,472	4,648	4,925	1,697	1,381
Princeton Junction CDP.....	2,465	43.3	166	450	42	72	223	345	428	166	160
Middlesex County.....	809,858	37.2	50,006	135,451	37,515	45,371	111,577	117,515	121,924	50,297	40,740
Carteret borough.....	22,844	35.1	1,536	4,255	1,053	1,237	3,322	3,193	3,480	1,316	995
Cranbury township.....	3,857	46.2	135	916	107	103	143	440	823	303	245
Cranbury CDP.....	2,181	44.7	88	545	53	54	89	271	489	151	98
Dunellen borough.....	7,227	37.1	452	1,263	267	372	1,056	1,180	1,150	460	328
East Brunswick township.....	47,512	42.5	2,190	9,271	1,503	1,967	4,131	6,781	8,816	3,650	2,781
Edison township.....	99,967	38.1	6,422	16,237	3,117	4,474	14,701	15,368	14,918	6,736	5,369
Helmetta borough.....	2,178	40.3	137	316	68	87	295	395	400	143	127
Highland Park borough.....	13,982	34.8	814	2,143	386	1,039	2,652	1,945	1,824	885	675
Jamesburg borough.....	5,915	35.9	505	992	210	287	880	997	937	352	254
Metuchen borough.....	13,574	41.1	869	2,413	319	417	1,461	2,181	2,235	968	832



Table 1.

**Age and Sex: 2010—Con.**

[For information on confidentiality protection, nonsampling error, and definitions, see Selected Appendixes at &lt;www.census.gov/prod/cen2010/cph-1-a.pdf&gt;]

Age—Con			Age and sex						Percent of total population		State County County Subdivision Place
65 to 74 years	75 to 84 years	85 years and over	All ages		18 years and over		65 years and over		Under 18 years	65 years and over	
			Female	Males per 100 females	Total	Female	Total	Female			
423	171	56	5,121	99.2	6,779	3,466	650	364	33.5	6.4	Gloucester County—Con. Woolwich township
36,094	21,487	8,485	320,479	97.9	503,104	256,766	66,066	39,411	20.7	10.4	Hudson County
4,172	2,856	1,297	32,878	91.7	48,862	26,005	8,325	5,093	22.5	13.2	Bayonne city
119	43	13	1,192	101.8	1,877	938	175	102	22.0	7.3	East Newark borough
719	409	140	5,719	95.4	8,881	4,602	1,268	753	20.5	11.3	Guttenberg town
726	391	145	6,620	105.7	10,789	5,245	1,262	740	20.8	9.3	Harrison town
1,646	1,076	433	24,774	101.8	43,892	21,870	3,155	1,916	12.2	6.3	Hoboken city
13,193	6,652	2,509	125,299	97.6	195,249	99,641	22,354	13,300	21.1	9.0	Jersey City city
2,406	1,386	570	19,748	106.0	32,253	15,683	4,362	2,577	20.7	10.7	Kearny town
4,206	2,717	1,265	31,259	94.4	47,710	24,936	8,188	4,911	21.5	13.5	North Bergen township
1,303	874	360	8,354	94.7	13,125	6,889	2,537	1,494	19.3	15.6	Secaucus town
3,785	2,336	837	33,154	100.4	50,692	25,563	6,958	4,065	23.7	10.5	Union City city
780	587	175	6,433	95.2	10,510	5,445	1,542	898	16.3	12.3	Weehawken township
3,039	2,160	741	25,049	98.4	39,264	19,949	5,940	3,562	21.0	11.9	West New York town
9,383	4,922	2,039	64,246	99.8	98,132	49,539	16,344	8,897	23.5	12.7	Hunterdon County
342	194	86	2,473	99.7	3,677	1,877	622	323	25.5	12.6	Alexandria township
249	109	28	1,982	100.8	2,879	1,435	386	184	27.6	9.7	Bethlehem township
37	32	11	424	105.2	635	315	80	43	27.0	9.2	Bloomsbury borough
63	29	11	556	93.5	773	410	103	56	28.2	9.6	Califon borough
181	100	33	1,396	94.8	2,013	1,044	314	182	26.0	11.5	Clinton town
863	430	144	6,234	116.2	10,236	4,626	1,437	776	24.1	10.7	Clinton township
83	37	18	882	92.2	1,226	631	138	85	27.7	8.1	Annandale CDP
446	209	80	2,317	96.9	3,648	1,850	735	382	20.1	16.1	Delaware township
355	139	74	1,940	106.9	3,130	1,557	568	276	22.0	14.2	East Amwell township
210	173	89	2,229	105.5	3,559	1,720	472	294	22.3	10.3	Flemington borough
288	137	65	1,613	98.1	2,407	1,210	490	253	24.7	15.3	Franklin township
94	41	20	702	95.6	1,086	556	155	89	20.9	11.3	Frenchtown borough
87	42	21	862	97.7	1,341	700	150	91	21.3	8.8	Glen Gardner borough
103	65	20	697	101.0	1,099	558	188	100	21.6	13.4	Hampton borough
217	68	29	1,813	101.2	2,763	1,372	314	170	24.3	8.6	High Bridge borough
475	268	104	2,690	96.7	4,015	2,082	847	466	24.1	16.0	Holland township
289	129	78	1,894	103.0	2,957	1,485	496	258	23.1	12.9	Kingwood township
364	218	96	1,995	95.8	3,372	1,742	678	395	13.7	17.4	Lambertville city
102	55	22	735	84.8	1,072	587	179	117	21.1	13.2	Lebanon borough
604	274	121	3,309	99.1	5,097	2,574	999	532	22.6	15.2	Lebanon township
115	58	24	630	95.7	979	497	197	116	20.6	16.0	Milford borough
1,342	850	479	11,390	94.8	16,380	8,632	2,671	1,572	26.2	12.0	Raritan township
1,275	660	249	8,221	96.2	12,076	6,223	2,184	1,163	25.1	13.5	Readington township
224	156	68	1,144	82.6	1,679	947	448	282	19.6	21.4	White House Station CDP
52	36	9	277	94.2	433	220	97	55	19.5	18.0	Stockton borough
606	295	76	3,034	97.5	4,476	2,275	977	471	25.3	16.3	Tewksbury township
351	182	35	3,328	77.5	4,822	2,784	568	310	18.4	9.6	Union township
273	129	35	1,505	155.1	3,207	1,208	437	223	16.5	11.4	West Amwell township
23,570	15,444	7,333	187,480	95.5	283,531	146,945	46,347	27,230	22.6	12.6	Mercer County
1,854	831	467	13,930	95.2	20,618	10,731	3,152	1,844	24.2	11.6	East Windsor township
540	162	46	3,739	99.1	5,699	2,904	748	416	23.4	10.0	Twin Rivers CDP
2,470	1,828	977	18,968	88.7	29,946	16,108	5,275	3,138	16.3	14.7	Ewing township
6,771	4,889	2,296	46,124	91.8	69,740	36,987	13,956	8,293	21.2	15.8	Hamilton township
145	120	40	1,513	94.6	2,205	1,144	305	181	25.1	10.4	Groveville CDP
1,046	682	271	6,604	93.6	9,944	5,244	1,999	1,135	22.2	15.6	Hamilton Square CDP
1,038	836	465	6,857	92.9	10,492	5,519	2,339	1,368	20.7	17.7	Mercerville CDP
878	698	321	4,950	91.8	7,659	4,030	1,897	1,097	19.3	20.0	White Horse CDP
588	418	160	3,657	96.5	5,750	3,001	1,166	672	20.0	16.2	Yardville CDP
287	147	96	2,754	99.5	4,181	2,089	530	293	23.9	9.6	Hightstown borough
129	61	23	1,002	91.8	1,460	778	213	122	24.0	11.1	Hopewell borough
1,329	801	319	8,795	96.7	12,728	6,580	2,449	1,303	26.4	14.2	Hopewell township
2,228	1,586	797	17,922	86.8	26,780	14,661	4,611	2,821	20.0	13.8	Lawrence township
285	141	53	2,130	82.5	3,085	1,727	479	281	20.6	12.3	Lawrenceville CDP
169	164	127	1,377	87.7	1,903	1,061	460	304	26.4	17.8	Pennington borough
630	427	195	6,017	104.5	10,863	5,335	1,252	736	11.7	10.2	Princeton borough
1,331	999	433	8,384	94.0	12,514	6,560	2,763	1,533	23.1	17.0	Princeton township
664	427	228	7,133	91.3	9,722	5,177	1,319	822	28.7	9.7	Robbinsville township
123	128	119	1,661	83.1	2,229	1,250	370	263	26.7	12.2	Robbinsville CDP
4,074	2,385	983	41,123	106.5	63,635	30,719	7,442	4,436	25.1	8.8	Trenton city
1,634	899	392	13,951	94.7	19,441	10,159	2,925	1,585	28.4	10.8	West Windsor township
223	129	61	1,262	95.3	1,849	972	413	237	25.0	16.8	Princeton Junction CDP
50,732	33,857	14,873	412,373	96.4	624,401	321,864	99,462	57,824	22.9	12.3	Middlesex County
1,231	849	377	11,756	94.3	17,053	8,930	2,457	1,447	25.4	10.8	Carteret borough
333	183	126	1,986	94.2	2,806	1,491	642	359	27.2	16.6	Cranbury township
136	109	98	1,132	92.7	1,548	837	343	209	29.0	15.7	Cranbury CDP
381	224	94	3,590	101.3	5,512	2,750	699	392	23.7	9.7	Dunellen borough
3,457	2,074	891	24,547	93.6	36,051	18,938	6,422	3,671	24.1	13.5	East Brunswick township
6,487	4,100	2,038	51,068	95.8	77,308	39,884	12,625	7,206	22.7	12.6	Edison township
131	64	15	1,125	93.6	1,725	907	210	110	20.8	9.6	Helmetta borough
787	497	335	7,282	92.0	11,025	5,772	1,619	950	21.1	11.6	Highland Park borough
270	171	60	2,925	102.2	4,418	2,201	501	287	25.3	8.5	Jamesburg borough
940	653	286	7,030	93.1	10,292	5,469	1,879	1,100	24.2	13.8	Metuchen borough



Table 1.

**Age and Sex: 2010—Con.**

[For information on confidentiality protection, nonsampling error, and definitions, see Selected Appendixes at &lt;www.census.gov/prod/cen2010/cph-1-a.pdf&gt;]

State County County Subdivision Place	Total population	Median age	Age								
			Under 5 years	5 to 17 years	18 to 20 years	21 to 24 years	25 to 34 years	35 to 44 years	45 to 54 years	55 to 59 years	60 to 64 years
Middlesex County—Con.											
Middlesex borough.....	13,635	40.7	754	2,313	469	637	1,578	1,985	2,379	896	741
Milltown borough.....	6,893	41.6	397	1,105	201	300	799	992	1,184	488	404
Monroe township.....	39,132	53.2	1,640	5,737	906	897	2,081	4,553	4,456	2,241	2,995
Clearbrook Park CDP.....	2,667	78.1	2	7	3	6	7	15	74	130	277
Concordia CDP.....	3,092	78.7	0	5	2	9	10	22	57	123	280
Rossmoor CDP.....	2,666	77.9	0	0	1	2	10	11	46	132	258
Whittingham CDP.....	2,476	75.3	12	70	15	16	20	55	88	66	126
New Brunswick city.....	55,181	23.3	3,954	7,667	8,602	9,707	9,747	5,920	4,054	1,536	1,141
North Brunswick township.....	40,742	35.5	2,961	6,585	1,380	2,046	7,061	6,498	5,942	2,488	2,001
Old Bridge township.....	65,375	40.1	3,769	11,127	2,194	2,904	8,008	9,744	11,365	4,593	3,731
Brownville CDP.....	2,383	41.7	155	316	68	89	356	332	439	171	161
Laurence Harbor CDP.....	6,536	39.1	399	941	212	309	988	1,027	1,165	499	378
Madison Park CDP.....	7,144	35.9	484	1,187	271	395	1,141	1,069	1,124	504	367
Old Bridge CDP.....	23,753	40.2	1,344	4,544	877	1,065	2,345	3,494	4,264	1,555	1,250
Perth Amboy city.....	50,814	32.4	4,003	9,866	2,388	3,214	7,997	7,338	6,690	2,542	2,072
Piscataway township.....	56,044	33.0	3,311	7,958	5,973	4,029	8,474	7,365	7,476	3,353	2,670
Society Hill CDP.....	3,829	33.5	225	526	422	303	508	518	541	264	198
Plainsboro township.....	22,999	35.5	1,421	4,256	472	900	4,252	3,948	3,880	1,260	889
Plainsboro Center CDP.....	2,712	33.9	210	415	43	95	661	451	336	147	133
Princeton Meadows CDP.....	13,834	33.2	916	2,376	304	645	3,202	2,487	2,211	691	455
Sayreville borough.....	42,704	38.6	2,799	6,851	1,385	2,016	6,122	6,268	6,929	2,872	2,276
South Amboy city.....	8,631	39.3	520	1,277	322	417	1,271	1,299	1,403	659	487
South Brunswick township.....	43,417	38.6	2,469	9,565	1,237	1,527	4,421	7,608	7,764	2,727	2,031
Dayton CDP.....	7,063	36.0	415	1,714	233	280	766	1,339	1,209	437	265
Heathcote CDP.....	5,821	39.9	347	1,093	116	166	664	1,114	955	416	304
Kendall Park CDP.....	9,339	40.5	452	2,137	297	322	676	1,530	1,806	596	424
Kingston CDP (part).....	1,222	40.9	72	199	29	61	143	193	221	74	76
Monmouth Junction CDP.....	2,887	38.8	151	688	91	115	221	479	587	198	138
South Plainfield borough.....	23,385	40.2	1,302	4,072	786	1,091	2,724	3,414	3,857	1,663	1,311
South River borough.....	16,008	37.2	1,003	2,612	556	864	2,428	2,472	2,500	945	735
Spotswood borough.....	8,257	43.5	456	1,285	240	328	856	1,147	1,350	587	444
Woodbridge township.....	99,585	38.6	6,187	15,369	3,374	4,511	15,117	14,484	16,112	6,634	5,206
Avenel CDP.....	17,011	37.5	1,100	2,219	505	728	3,180	2,833	3,016	1,081	798
Colonia CDP.....	17,795	42.3	893	3,156	606	733	1,825	2,520	3,141	1,240	966
Fords CDP.....	15,187	39.2	900	2,393	573	765	2,141	2,068	2,471	1,073	794
Iselin CDP.....	18,695	38.5	1,187	2,747	632	863	2,982	2,490	2,788	1,284	1,100
Port Reading CDP.....	3,728	41.2	185	654	145	172	405	535	612	217	186
Sewaren CDP.....	2,756	40.5	139	462	110	128	338	387	440	240	168
Woodbridge CDP.....	19,265	36.6	1,396	2,891	567	841	3,390	2,906	2,852	1,205	959
Monmouth County.....	630,380	41.3	34,755	115,544	21,982	27,382	64,860	86,499	110,979	44,570	37,118
Aberdeen township.....	18,210	39.0	1,228	2,979	579	762	2,527	2,811	3,189	1,203	1,004
Cliffwood Beach CDP.....	3,194	38.4	217	523	143	135	451	429	586	254	164
Strathmore CDP.....	7,258	41.7	472	1,345	182	235	682	1,121	1,308	489	483
Allenhurst borough.....	496	47.2	17	59	15	30	57	59	81	43	37
Allentown borough.....	1,828	42.4	75	378	63	70	166	239	377	139	113
Asbury Park city.....	16,116	34.0	1,239	2,589	682	1,043	2,748	2,202	2,330	922	697
Atlantic Highlands borough.....	4,385	45.0	234	625	98	145	466	625	856	354	300
Avon-by-the-Sea borough.....	1,901	49.1	50	269	42	90	175	196	299	166	159
Belmar borough.....	5,794	41.9	286	688	155	325	956	732	1,006	442	345
Bradley Beach borough.....	4,298	41.5	212	423	100	209	824	586	718	343	283
Brielle borough.....	4,774	44.9	178	1,070	122	137	273	619	853	355	359
Colts Neck township.....	10,142	43.6	422	2,465	323	398	494	1,230	2,119	752	563
Deal borough.....	750	50.9	21	86	35	54	66	66	92	53	62
Eatontown borough.....	12,709	39.6	751	1,886	560	624	1,803	1,694	2,023	889	705
Englishtown borough.....	1,847	38.6	93	378	67	86	224	279	334	106	93
Fair Haven borough.....	6,121	39.3	465	1,639	152	148	303	950	1,169	411	298
Farmingdale borough.....	1,329	39.8	75	211	38	71	197	179	233	103	84
Freehold borough.....	12,052	33.3	988	1,969	506	753	2,139	1,760	1,553	575	483
Freehold township.....	36,184	41.3	1,726	7,071	1,211	1,485	3,613	5,279	6,717	2,393	1,991
East Freehold CDP.....	4,894	41.4	238	1,103	169	182	363	692	1,056	327	254
West Freehold CDP.....	13,613	41.4	695	2,725	427	526	1,277	1,988	2,418	867	751
Hazlet township.....	20,334	42.3	1,014	3,608	721	858	1,961	2,896	3,593	1,399	1,319
Highlands borough.....	5,005	45.1	252	457	127	205	719	734	1,062	437	368
Holmdel township.....	16,773	45.1	743	3,580	449	593	951	2,035	3,304	1,361	1,018
Howell township.....	51,075	39.6	2,920	10,531	1,929	2,385	4,812	7,455	9,865	3,584	2,489
Ramtown CDP.....	6,242	38.0	335	1,439	255	330	530	985	1,308	434	261
Interlaken borough.....	820	54.3	27	92	20	19	33	86	150	99	76
Keansburg borough.....	10,105	36.8	675	1,689	413	540	1,497	1,389	1,696	622	486
Keyport borough.....	7,240	40.5	441	995	239	374	1,000	1,089	1,105	491	363
Lake Como borough.....	1,759	38.4	96	248	65	104	285	302	279	116	79
Little Silver borough.....	5,950	43.8	364	1,297	139	165	305	823	1,056	428	435
Loch Arbour village.....	194	49.0	6	32	3	10	9	18	49	21	16
Long Branch city.....	30,719	33.8	2,214	4,442	1,395	2,350	5,466	4,075	4,013	1,803	1,489
Manalapan township.....	38,872	41.7	2,047	7,972	1,294	1,638	3,134	5,346	7,190	2,960	2,456
Yorketown CDP.....	6,535	40.2	318	1,485	238	278	520	940	1,286	471	317
Manasquan borough.....	5,897	43.5	278	1,098	161	214	582	752	971	497	380
Marlboro township.....	40,191	41.7	2,034	9,541	1,139	1,385	2,351	6,108	7,892	2,781	2,416
Morganville CDP.....	5,040	40.7	235	1,310	164	163	260	841	1,084	319	240
Robertsville CDP.....	11,297	42.8	584	2,470	317	396	693	1,592	2,134	838	839
Matawan borough.....	8,810	38.3	599	1,392	283	427	1,290	1,323	1,478	548	443



Table 1.  
**Age and Sex: 2010—Con.**

[For information on confidentiality protection, nonsampling error, and definitions, see Selected Appendixes at <www.census.gov/prod/cen2010/cph-1-a.pdf>]

Age—Con			Age and sex						Percent of total population		State County County Subdivision Place
65 to 74 years	75 to 84 years	85 years and over	All ages		18 years and over		65 years and over		Under 18 years	65 years and over	
			Female	Males per 100 females	Total	Female	Total	Female			
920	657	306	7,033	93.9	10,568	5,509	1,883	1,122	22.5	13.8	Middlesex County—Con.
510	359	154	3,498	97.1	5,391	2,786	1,023	575	21.8	14.8	Middlesex borough
5,433	5,423	2,770	21,131	85.2	31,755	17,558	13,626	8,130	18.9	34.8	Milltown borough
585	958	603	1,645	62.1	2,658	1,641	2,146	1,331	0.3	80.5	Clearbrook Park CDP
684	1,245	655	1,924	60.7	3,087	1,921	2,584	1,592	0.2	83.6	Concordia CDP
625	1,023	558	1,770	50.6	2,666	1,770	2,206	1,481	0.0	82.7	Rossmoor CDP
728	1,076	204	1,406	76.1	2,394	1,367	2,008	1,133	3.3	81.1	Whittingham CDP
1,463	943	447	26,919	105.0	43,560	21,222	2,853	1,704	21.1	5.2	New Brunswick city
2,177	1,169	434	20,620	97.6	31,196	15,985	3,780	2,136	23.4	9.3	North Brunswick township
4,373	2,645	922	33,483	95.2	50,479	26,229	7,940	4,645	22.8	12.1	Old Bridge township
160	102	34	1,334	78.6	1,912	1,097	296	189	19.8	12.4	Brownville CDP
406	162	50	3,246	101.4	5,196	2,600	618	332	20.5	9.5	Laurence Harbor CDP
351	187	64	3,603	98.3	5,473	2,795	602	353	23.4	8.4	Madison Park CDP
1,537	1,128	350	12,066	96.9	17,865	9,221	3,015	1,778	24.8	12.7	Old Bridge CDP
2,529	1,508	667	25,755	97.3	36,945	19,019	4,704	2,782	27.3	9.3	Perth Amboy city
3,225	1,662	548	28,132	99.2	44,775	22,749	5,435	3,107	20.1	9.7	Piscataway township
196	102	26	2,013	90.2	3,078	1,643	324	178	19.6	8.5	Society Hill CDP
902	550	269	11,567	98.8	17,322	8,819	1,721	957	24.7	7.5	Plainsboro township
151	53	17	1,377	96.9	2,087	1,066	221	125	23.0	8.1	Plainsboro Center CDP
370	150	27	6,925	99.8	10,542	5,308	547	287	23.8	4.0	Princeton Meadows CDP
2,731	1,729	726	21,875	95.2	33,054	17,184	5,186	3,037	22.6	12.1	Sayreville borough
489	348	139	4,386	96.8	6,834	3,538	976	575	20.8	11.3	South Amboy city
2,360	1,257	451	22,386	93.9	31,383	16,486	4,068	2,226	27.7	9.4	South Brunswick township
243	127	35	3,669	92.5	4,934	2,607	405	230	30.1	5.7	Dayton CDP
394	196	56	3,084	88.7	4,381	2,393	646	357	24.7	11.1	Heathcote CDP
579	396	124	4,826	93.5	6,750	3,518	1,099	628	27.7	11.8	Kendall Park CDP
82	49	23	627	94.9	951	499	154	89	22.2	12.6	Kingston CDP (part)
139	58	22	1,475	95.7	2,048	1,068	219	109	29.1	7.6	Monmouth Junction CDP
1,540	1,094	531	12,031	94.4	18,011	9,374	3,165	1,813	23.0	13.5	South Plainfield borough
910	669	314	7,875	103.3	12,393	6,149	1,893	1,104	22.6	11.8	South River borough
720	597	247	4,307	91.7	6,516	3,502	1,564	1,016	21.1	18.9	Spotswood borough
6,433	4,432	1,726	50,066	98.9	78,029	39,413	12,591	7,373	21.6	12.6	Woodbridge township
864	502	185	7,479	127.5	13,692	5,806	1,551	869	19.5	9.1	Avenel CDP
1,317	1,045	353	9,210	93.2	13,746	7,211	2,715	1,590	22.8	15.3	Colonia CDP
1,009	703	297	7,834	93.9	11,894	6,197	2,009	1,178	21.7	13.2	Fords CDP
1,358	933	331	9,553	95.7	14,761	7,576	2,622	1,506	21.0	14.0	Iselin CDP
299	244	74	1,900	96.2	2,889	1,512	617	355	22.5	16.6	Port Reading CDP
194	113	37	1,431	92.6	2,155	1,120	344	202	21.8	12.5	Sewaren CDP
1,132	749	377	9,983	93.0	14,978	7,930	2,258	1,397	22.3	11.7	Woodbridge CDP
44,342	28,598	13,751	323,726	94.7	480,081	250,173	86,691	50,591	23.8	13.8	Monmouth County
1,099	618	211	9,343	94.9	14,003	7,294	1,928	1,087	23.1	10.6	Aberdeen township
175	84	33	1,623	96.8	2,454	1,263	292	166	23.2	9.1	Cliffwood Beach CDP
531	323	87	3,720	95.1	5,441	2,818	941	504	25.0	13.0	Strathmore CDP
44	37	17	241	105.8	420	206	98	61	15.3	19.8	Allenhurst borough
128	58	22	958	90.8	1,375	725	208	116	24.8	11.4	Allentown borough
924	537	203	8,257	95.2	12,288	6,271	1,664	1,037	23.8	10.3	Asbury Park city
383	217	82	2,246	95.2	3,526	1,816	682	395	19.6	15.6	Atlantic Highlands borough
212	183	60	1,003	89.5	1,582	862	455	278	16.8	23.9	Avon-by-the-Sea borough
431	316	112	2,808	106.3	4,820	2,314	859	492	16.8	14.8	Belmar borough
338	180	82	2,164	98.6	3,663	1,832	600	354	14.8	14.0	Bradley Beach borough
440	266	102	2,420	97.3	3,526	1,843	808	433	26.1	16.9	Brielle borough
773	447	156	5,169	96.2	7,255	3,730	1,376	700	28.5	13.6	Colts Neck township
95	84	36	399	88.0	643	352	215	125	14.3	28.7	Deal borough
901	616	257	6,445	97.2	10,072	5,207	1,774	1,019	20.7	14.0	Eatontown borough
60	68	59	955	93.4	1,376	724	187	127	25.5	10.1	Englishtown borough
326	178	82	3,112	96.7	4,017	2,095	586	331	34.4	9.6	Fair Haven borough
66	49	23	652	103.8	1,043	527	138	77	21.5	10.4	Farmingdale borough
662	389	275	5,693	111.7	9,095	4,290	1,326	777	24.5	11.0	Freehold borough
2,486	1,495	717	18,281	97.9	27,387	13,910	4,698	2,706	24.3	13.0	Freehold township
334	139	37	2,486	96.9	3,553	1,811	510	244	27.4	10.4	East Freehold CDP
1,058	604	277	7,096	91.8	10,193	5,380	1,939	1,113	25.1	14.2	West Freehold CDP
1,540	1,058	367	10,570	92.4	15,712	8,299	2,965	1,742	22.7	14.6	Hazlet township
408	196	40	2,483	101.6	4,296	2,142	644	335	14.2	12.9	Highlands borough
1,380	890	469	8,679	93.3	12,450	6,556	2,739	1,574	25.8	16.3	Holmdel township
2,800	1,610	695	26,014	96.3	37,624	19,444	5,105	2,994	26.3	10.0	Howell township
210	119	36	3,174	96.7	4,468	2,301	365	205	28.4	5.8	Ramtown CDP
111	67	40	431	90.3	701	369	218	116	14.5	26.6	Interlaken borough
546	346	206	5,167	95.6	7,741	4,058	1,098	686	23.4	10.9	Keansburg borough
578	385	180	3,671	97.2	5,804	2,967	1,143	703	19.8	15.8	Keyport borough
103	56	26	857	105.3	1,415	698	185	114	19.6	10.5	Lake Como borough
477	337	124	3,097	92.1	4,289	2,313	938	537	27.9	15.8	Little Silver borough
16	11	3	96	102.1	156	75	30	13	19.6	15.5	Loch Arbour village
1,756	1,150	566	15,336	100.3	24,063	12,135	3,472	2,069	21.7	11.3	Long Branch city
2,585	1,457	793	20,121	93.2	28,853	15,195	4,835	2,793	25.8	12.4	Manalapan township
373	220	89	3,341	95.6	4,732	2,440	682	376	27.6	10.4	Yorktown CDP
529	317	118	3,020	95.3	4,521	2,362	964	537	23.3	16.3	Manasquan borough
2,523	1,445	576	20,522	95.8	28,616	14,847	4,544	2,522	28.8	11.3	Marlboro township
261	126	37	2,509	100.9	3,495	1,758	424	220	30.7	8.4	Morganville CDP
889	406	139	5,785	95.3	8,243	4,287	1,434	788	27.0	12.7	Robertsville CDP
520	342	165	4,529	94.5	6,819	3,573	1,027	606	22.6	11.7	Matawan borough



Table 1.  
**Age and Sex: 2010—Con.**

[For information on confidentiality protection, nonsampling error, and definitions, see Selected Appendixes at <www.census.gov/prod/cen2010/cph-1-a.pdf>]

State County County Subdivision Place	Total population	Median age	Age								
			Under 5 years	5 to 17 years	18 to 20 years	21 to 24 years	25 to 34 years	35 to 44 years	45 to 54 years	55 to 59 years	60 to 64 years
Monmouth County—Con.											
Middletown township.....	66,522	42.5	3,776	12,458	2,097	2,553	5,891	9,217	11,914	4,967	4,325
Belford CDP.....	1,768	38.6	137	325	59	81	193	295	309	120	118
Fairview CDP.....	3,806	40.9	240	758	97	133	363	587	665	284	263
Leonardo CDP.....	2,757	40.2	168	460	121	119	316	377	521	217	172
Lincroft CDP.....	6,135	44.2	338	1,301	154	182	348	824	1,135	437	378
Navesink CDP.....	2,020	40.7	131	417	67	67	167	300	382	195	104
North Middletown CDP.....	3,295	34.8	226	562	153	178	538	486	586	180	152
Port Monmouth CDP.....	3,818	39.7	237	685	134	170	438	603	704	282	173
Millstone township.....	10,566	42.6	449	2,553	367	399	570	1,418	2,496	866	588
Monmouth Beach borough.....	3,279	48.7	129	531	55	83	232	379	609	290	266
Neptune township.....	27,935	42.7	1,439	4,329	972	1,191	3,279	3,635	4,614	2,016	1,862
Ocean Grove CDP.....	3,342	52.7	63	207	48	113	401	391	607	338	356
Shark River Hills CDP.....	3,697	46.8	203	489	77	112	339	511	686	392	351
Neptune City borough.....	4,869	43.1	253	645	139	206	666	669	841	349	354
Ocean township.....	27,291	42.8	1,458	4,730	873	1,221	2,787	3,504	4,482	2,098	1,958
Oakhurst CDP.....	3,995	42.5	204	749	166	213	289	567	654	293	286
Wanamassa CDP.....	4,532	41.6	256	838	164	183	455	608	836	367	280
Oceanport borough.....	5,832	44.4	283	1,079	182	208	454	773	1,045	469	401
Red Bank borough.....	12,206	35.2	883	1,604	403	738	2,425	1,804	1,629	640	533
Roosevelt borough.....	882	45.8	50	159	38	31	57	97	162	93	74
Rumson borough.....	7,122	41.6	434	1,882	237	172	288	994	1,458	488	361
Sea Bright borough.....	1,412	46.7	55	105	25	49	212	213	287	144	117
Sea Girt borough.....	1,828	53.5	67	284	34	36	69	139	333	156	164
Shrewsbury borough.....	3,809	44.3	226	801	89	101	201	530	687	269	234
Shrewsbury township.....	1,141	41.9	57	157	25	49	171	171	158	90	58
Spring Lake borough.....	2,993	51.9	142	504	70	98	122	242	477	244	273
Spring Lake Heights borough.....	4,713	49.6	142	638	88	165	489	464	782	369	358
Tinton Falls borough.....	17,892	46.9	898	2,496	382	491	1,827	2,319	2,874	1,118	914
Union Beach borough.....	6,245	38.6	373	1,126	257	298	753	939	1,123	433	365
Upper Freehold township.....	6,902	43.7	354	1,482	155	207	391	1,020	1,344	514	471
Wall township.....	26,164	45.0	1,209	4,946	785	916	1,994	3,239	4,900	2,059	1,648
Allenwood CDP.....	925	44.3	49	193	38	33	56	106	192	83	64
West Belmar CDP.....	2,493	40.7	137	399	83	118	314	379	457	179	137
West Long Branch borough.....	8,097	32.4	308	1,276	1,584	473	556	796	1,112	502	385
Morris County.....											
Boonton town.....	492,276	41.3	27,342	90,353	15,347	19,482	51,794	72,187	85,379	33,733	28,504
Boonton township.....	8,347	39.4	551	1,220	236	355	1,212	1,345	1,304	528	498
Butler borough.....	4,263	46.5	162	893	109	129	207	485	879	332	297
Butler borough.....	7,539	40.2	443	1,121	178	305	1,135	1,245	1,185	499	433
Chatham borough.....	8,962	38.0	869	2,131	152	197	729	1,582	1,523	482	385
Chatham township.....	10,452	43.3	587	2,434	192	237	574	1,527	2,004	721	594
Chester borough.....	1,649	43.1	83	370	33	52	114	233	257	111	105
Chester township.....	7,838	44.4	357	1,991	200	184	318	959	1,751	591	452
Denville township.....	16,635	43.4	865	3,083	423	556	1,432	2,391	2,918	1,255	1,094
Dover town.....	18,157	35.5	1,212	2,705	754	1,155	3,125	2,837	2,672	1,016	767
East Hanover township.....	11,157	45.6	477	1,924	294	395	939	1,435	1,883	834	827
Florham Park borough.....	11,696	38.1	554	1,691	1,350	859	1,000	1,423	1,515	657	680
Hanover township.....	13,712	43.9	700	2,340	273	481	1,232	2,084	2,330	904	882
Harding township.....	3,838	48.9	139	782	83	100	148	408	719	341	313
Jefferson township.....	21,314	40.9	1,267	3,984	679	831	2,017	3,477	4,058	1,527	1,177
Kinnelon borough.....	10,248	43.5	437	2,348	310	362	600	1,342	2,111	805	685
Lincoln Park borough.....	10,521	44.0	536	1,425	296	391	1,290	1,486	1,843	875	706
Long Hill township.....	8,702	43.9	453	1,777	257	277	577	1,188	1,747	632	514
Madison borough.....	15,845	38.0	938	2,819	1,142	1,012	1,450	2,307	2,378	882	661
Mendham borough.....	4,981	45.1	260	1,154	115	110	237	602	908	358	291
Mendham township.....	5,869	44.6	255	1,520	154	145	229	675	1,284	496	376
Mine Hill township.....	3,651	40.3	205	620	107	149	439	567	647	241	229
Montville township.....	21,528	43.0	1,062	4,479	568	721	1,616	3,121	3,971	1,486	1,372
Morris township.....	22,306	43.3	1,339	3,697	593	816	2,191	3,105	3,637	1,652	1,386
Morris Plains borough.....	5,532	42.1	355	1,019	103	156	576	828	880	368	329
Morristown town.....	18,411	34.8	1,075	2,158	556	1,230	4,268	2,796	2,373	999	846
Mountain Lakes borough.....	4,160	41.8	200	1,251	90	108	100	597	904	269	222
Mount Arlington borough.....	5,050	45.8	237	668	118	174	514	731	837	361	379
Mount Olive township.....	28,117	37.8	1,802	5,588	821	1,210	3,583	4,741	4,873	1,634	1,334
Budd Lake CDP.....	8,968	37.6	619	1,746	337	391	1,087	1,523	1,610	557	411
Netcong borough.....	3,232	40.1	166	440	111	174	499	466	546	226	164
Parsippany-Troy Hills township.....	53,238	40.5	3,028	8,050	1,305	2,066	7,875	7,948	8,611	3,873	3,185
Pequanock township.....	15,540	46.2	676	2,664	472	591	1,171	1,849	2,556	969	727
Randolph township.....	25,734	40.1	1,464	5,743	739	889	2,293	4,035	4,943	1,771	1,480
Riverdale borough.....	3,559	40.0	227	442	82	139	635	536	499	250	214
Rockaway borough.....	6,438	40.7	349	1,073	206	273	766	1,028	1,069	484	401
Rockaway township.....	24,156	42.1	1,335	4,404	703	851	2,408	3,583	4,289	1,717	1,450
Lake Telemark CDP.....	1,255	40.9	70	249	41	44	127	190	239	83	79
White Meadow Lake CDP.....	8,836	40.4	577	1,714	263	294	866	1,418	1,623	691	508
Roxbury township.....	23,324	41.9	1,250	4,495	715	869	2,123	3,378	4,392	1,708	1,456
Kenvil CDP.....	3,009	42.2	159	470	91	138	335	451	504	208	158
Succasunna CDP.....	9,152	43.5	450	1,829	306	343	647	1,243	1,878	725	624
Victory Gardens borough.....	1,520	33.3	137	265	59	79	267	253	233	77	55
Washington township.....	18,533	43.0	906	4,409	520	558	1,047	2,589	3,805	1,408	1,187
Long Valley CDP.....	1,879	43.8	80	404	46	64	127	268	395	131	112
Wharton borough.....	6,522	38.2	384	1,176	249	296	858	1,005	1,045	394	351



Table 1.

**Age and Sex: 2010—Con.**

[For information on confidentiality protection, nonsampling error, and definitions, see Selected Appendixes at &lt;www.census.gov/prod/cen2010/cph-1-a.pdf&gt;]

Age—Con			Age and sex						Percent of total population		State County County Subdivision Place
65 to 74 years	75 to 84 years	85 years and over	All ages		18 years and over		65 years and over		Under 18 years	65 years and over	
			Female	Males per 100 females	Total	Female	Total	Female			
4,908	3,002	1,414	34,344	93.7	50,288	26,315	9,324	5,364	24.4	14.0	Monmouth County—Con.
87	29	15	884	100.0	1,306	652	131	69	26.1	7.4	Middletown township
232	126	58	1,902	100.1	2,808	1,428	416	219	26.2	10.9	Belford CDP
183	76	27	1,420	94.2	2,129	1,090	286	141	22.8	10.4	Fairview CDP
474	357	207	3,172	93.4	4,496	2,338	1,038	592	26.7	16.9	Leonardo CDP
105	64	21	1,060	90.6	1,472	774	190	103	27.1	9.4	Lincroft CDP
131	80	23	1,685	95.5	2,507	1,303	234	135	23.9	7.1	Navesink CDP
218	123	51	1,957	95.1	2,896	1,511	392	243	24.1	10.3	North Middletown CDP
560	204	96	5,298	99.4	7,564	3,796	860	429	28.4	8.1	Port Monmouth CDP
371	252	82	1,727	89.9	2,619	1,401	705	413	20.1	21.5	Millstone township
2,305	1,564	729	14,924	87.2	22,167	12,081	4,598	2,848	20.6	16.5	Monmouth Beach borough
361	259	198	1,824	83.2	3,072	1,701	818	554	8.1	24.5	Neptune township
314	167	56	1,906	94.0	3,005	1,560	537	298	18.7	14.5	Ocean Grove CDP
357	245	145	2,570	89.5	3,971	2,125	747	451	18.4	15.3	Shark River Hills CDP
2,338	1,357	485	14,124	93.2	21,103	11,126	4,180	2,363	22.7	15.3	Neptune City borough
339	177	58	2,009	98.9	3,042	1,559	574	313	23.9	14.4	Ocean township
299	179	67	2,290	97.9	3,438	1,783	545	317	24.1	12.0	Oakhurst CDP
486	324	128	2,967	96.6	4,470	2,310	938	530	23.4	16.1	Wanamassa CDP
708	503	336	5,995	103.6	9,719	4,777	1,547	950	20.4	12.7	Oceanport borough
70	33	18	445	98.2	673	347	121	70	23.7	13.7	Red Bank borough
407	301	100	3,671	94.0	4,806	2,531	808	425	32.5	11.3	Roosevelt borough
148	48	9	683	106.7	1,252	604	205	97	11.3	14.5	Rumson borough
291	185	70	969	88.6	1,477	816	546	315	19.2	29.9	Sea Bright borough
269	221	181	2,029	87.7	2,782	1,506	671	421	27.0	17.6	Sea Girt borough
69	62	74	625	82.6	927	526	205	134	18.8	18.0	Shrewsbury borough
419	305	97	1,581	89.3	2,347	1,276	821	469	21.6	27.4	Shrewsbury township
511	494	213	2,563	83.9	3,933	2,171	1,218	741	16.5	25.8	Spring Lake Heights borough
1,175	1,735	1,663	10,001	78.9	14,498	8,324	4,573	3,047	19.0	25.6	Spring Lake Heights borough
347	183	48	3,147	98.4	4,746	2,418	578	305	24.0	9.3	Tinton Falls borough
661	236	67	3,475	98.6	5,066	2,568	964	484	26.6	14.0	Union Beach borough
2,206	1,518	744	13,614	92.2	20,009	10,661	4,468	2,642	23.5	17.1	Upper Freehold township
66	33	12	457	102.4	683	347	111	59	26.2	12.0	Wall township
164	88	38	1,286	93.9	1,957	1,030	290	169	21.5	11.6	Allenwood CDP
496	421	188	4,235	91.2	6,513	3,463	1,105	637	19.6	13.6	West Belmar CDP
35,589	22,218	10,348	251,254	95.9	374,581	193,870	68,155	39,012	23.9	13.8	West Long Branch borough
532	367	199	4,142	101.5	6,576	3,278	1,098	606	21.2	13.2	Morris County
338	252	180	2,163	97.1	3,208	1,667	770	439	24.7	18.1	Boonton town
545	319	131	3,756	100.7	5,975	2,993	995	569	20.7	13.2	Boonton township
472	303	137	4,618	94.1	5,962	3,140	912	521	33.5	10.2	Butler borough
782	491	309	5,526	89.1	7,431	4,006	1,582	932	28.9	15.1	Chatham borough
156	88	47	835	97.5	1,196	609	291	156	27.5	17.6	Chatham township
619	322	94	3,919	100.0	5,490	2,793	1,035	550	30.0	13.2	Chester borough
1,270	794	554	8,693	91.4	12,687	6,752	2,618	1,561	23.7	15.7	Chester township
1,006	600	308	8,610	110.9	14,240	6,743	1,914	1,149	21.6	10.5	Denville township
1,181	717	251	5,827	91.5	8,756	4,611	2,149	1,186	21.5	19.3	Dover town
955	669	343	6,371	83.6	9,451	5,267	1,967	1,126	19.2	16.8	East Hanover township
1,166	814	506	7,149	91.8	10,672	5,673	2,486	1,478	22.2	18.1	Florham Park borough
471	235	99	1,981	93.7	2,917	1,511	805	399	24.0	21.0	Hanover township
1,421	661	215	10,633	100.5	16,063	8,102	2,297	1,265	24.6	10.8	Hanover township
762	381	105	5,132	99.7	7,463	3,812	1,248	652	27.2	12.2	Jefferson township
936	511	226	5,411	94.4	8,560	4,466	1,673	969	18.6	15.9	Kinnelon borough
680	449	151	4,414	97.1	6,472	3,324	1,280	697	25.6	14.7	Lincoln Park borough
993	805	458	8,345	89.9	12,088	6,524	2,256	1,374	23.7	14.2	Long Hill township
442	340	164	2,599	91.7	3,567	1,944	946	553	28.4	19.0	Madison borough
422	240	73	2,972	97.5	4,094	2,103	735	374	30.2	12.5	Mendham borough
230	148	69	1,853	97.0	2,826	1,440	447	246	22.6	12.2	Mendham township
1,790	957	385	11,001	95.7	15,987	8,376	3,132	1,743	25.7	14.5	Mine Hill township
1,927	1,343	620	11,324	97.0	17,270	8,884	3,890	2,319	22.6	17.4	Montville township
437	304	177	2,859	93.5	4,158	2,195	918	531	24.8	16.6	Morris township
1,071	660	379	9,003	104.5	15,178	7,363	2,110	1,289	17.6	11.5	Morris Plains borough
247	133	39	2,081	99.9	2,709	1,400	419	214	34.9	10.1	Morristown town
532	358	141	2,721	85.6	4,145	2,291	1,031	610	17.9	20.4	Mountain Lakes borough
1,508	718	305	14,248	97.3	20,727	10,649	2,531	1,410	26.3	9.0	Mount Arlington borough
448	187	52	4,471	100.6	6,603	3,386	687	377	26.4	7.7	Mount Olive township
218	165	57	1,640	97.1	2,626	1,343	440	254	18.8	13.6	Budd Lake CDP
4,121	2,371	805	27,012	97.1	42,160	21,538	7,297	4,039	20.8	13.7	Netcong borough
1,152	1,544	1,169	8,391	85.2	12,200	6,728	3,865	2,425	21.5	24.9	Parsippany-Troy Hills township
1,418	727	232	13,064	97.0	18,527	9,487	2,377	1,279	28.0	9.2	Pequannock township
268	183	84	1,816	96.0	2,890	1,500	535	303	18.8	15.0	Randolph township
432	254	103	3,302	95.0	5,016	2,613	789	467	22.1	12.3	Riverdale borough
1,833	1,232	351	12,378	95.2	18,417	9,615	3,416	1,969	23.8	14.1	Rockaway borough
80	39	14	612	105.1	936	473	133	78	25.4	10.6	Rockaway township
548	277	57	4,496	96.5	6,545	3,381	882	470	25.9	10.0	Lake Telemark CDP
1,648	923	367	11,911	95.8	17,579	9,131	2,938	1,663	24.6	12.6	White Meadow Lake CDP
183	178	134	1,540	95.4	2,380	1,222	495	301	20.9	16.5	Roxbury township
685	330	92	4,618	98.2	6,873	3,552	1,107	594	24.9	12.1	Kenvil CDP
67	24	4	790	92.4	1,118	586	95	58	26.4	6.3	Succasunna CDP
1,135	578	391	9,452	96.1	13,218	6,838	2,104	1,178	28.7	11.4	Victory Gardens borough
156	81	15	953	97.2	1,395	710	252	131	25.8	13.4	Washington township
406	238	120	3,312	96.9	4,962	2,575	764	459	23.9	11.7	Long Valley CDP
											Wharton borough



Table 1.

**Age and Sex: 2010—Con.**

[For information on confidentiality protection, nonsampling error, and definitions, see Selected Appendixes at &lt;www.census.gov/prod/cen2010/cph-1-a.pdf&gt;]

State County County Subdivision Place	Total population	Median age	Age								
			Under 5 years	5 to 17 years	18 to 20 years	21 to 24 years	25 to 34 years	35 to 44 years	45 to 54 years	55 to 59 years	60 to 64 years
Ocean County.....	576,567	42.6	38,906	96,013	18,669	24,626	61,018	66,714	78,571	34,986	35,960
Barnegat township.....	20,936	45.9	1,066	3,318	697	781	1,959	2,392	2,743	1,272	1,662
Barnegat CDP.....	2,817	35.8	185	572	115	157	341	437	485	153	127
Ocean Acres CDP (part).....	925	32.0	120	205	28	30	139	181	122	25	33
Barnegat Light borough.....	574	60.3	8	34	16	23	36	22	97	49	52
Bay Head borough.....	968	57.2	25	125	15	27	42	83	135	76	107
Beach Haven borough.....	1,170	51.5	24	137	34	47	125	106	191	117	96
Beachwood borough.....	11,045	37.0	709	2,103	456	557	1,396	1,623	1,925	708	574
Berkeley township.....	41,255	61.1	1,282	3,620	858	1,027	2,781	3,521	4,296	2,578	3,396
Holiday City-Berkeley CDP.....	12,831	73.5	12	7	27	66	222	237	591	823	1,504
Holiday City South CDP.....	3,689	75.6	30	71	31	32	95	85	192	192	254
Holiday Heights CDP.....	2,099	77.8	11	4	1	5	19	26	50	72	124
Silver Ridge CDP.....	1,133	71.2	2	3	3	9	18	27	61	90	133
Brick township.....	75,072	43.6	3,785	11,762	2,507	3,229	7,966	9,904	12,569	5,283	4,599
Eagleswood township.....	1,603	43.1	75	273	57	76	158	213	300	116	118
Harvey Cedars borough.....	337	61.6	3	36	4	11	8	26	50	21	37
Island Heights borough.....	1,673	47.0	76	233	49	68	153	199	268	169	163
Jackson township.....	54,856	41.6	2,949	10,582	1,918	2,157	5,073	7,929	9,579	3,312	3,234
Vista Center CDP.....	2,095	59.7	53	200	28	54	98	183	241	208	358
Lacey township.....	27,644	41.3	1,513	4,864	1,048	1,204	2,844	3,847	4,609	1,941	1,686
Forked River CDP.....	5,244	42.8	306	773	196	226	605	691	883	398	346
Lakehurst borough.....	2,854	31.9	195	558	120	147	417	363	414	141	114
Lakewood township.....	92,843	23.9	16,177	22,665	3,410	6,155	15,272	7,574	5,179	2,545	2,580
Lakewood CDP.....	53,805	19.1	10,491	15,563	2,565	4,289	8,923	4,757	2,877	1,138	862
Leisure Village CDP.....	4,400	68.1	128	281	86	94	219	224	300	244	366
Leisure Village East CDP.....	4,217	75.2	11	14	6	22	43	72	121	191	369
Lavallette borough.....	1,875	60.3	32	174	31	63	112	133	239	146	188
Little Egg Harbor township.....	20,065	45.4	1,054	3,036	591	761	2,055	2,422	2,949	1,332	1,534
Mystic Island CDP.....	8,493	47.2	416	1,218	251	322	814	972	1,326	613	648
Long Beach township.....	3,051	61.3	66	237	48	71	183	205	373	277	369
North Beach Haven CDP.....	2,235	59.7	55	175	40	58	157	159	275	214	259
Manchester township.....	43,070	65.1	1,148	3,295	681	899	2,390	3,020	3,625	2,557	3,854
Cedar Glen Lakes CDP.....	1,421	74.6	0	3	6	6	10	15	38	69	127
Cedar Glen West CDP.....	1,267	68.9	17	74	14	23	40	67	126	87	81
Crestwood Village CDP.....	7,907	74.4	9	12	17	28	52	105	271	465	829
Leisure Knoll CDP.....	2,490	75.0	3	2	3	10	20	23	77	118	254
Leisure Village West CDP.....	3,493	76.3	3	4	4	18	37	35	90	176	331
Pine Lake Park CDP.....	8,707	37.7	592	1,671	301	385	1,058	1,438	1,334	582	429
Pine Ridge at Crestwood CDP.....	2,369	69.1	2	5	5	15	28	54	134	214	366
Mantoloking borough.....	296	64.4	4	8	4	3	10	10	18	37	61
Ocean township.....	8,332	49.6	352	992	279	316	788	877	1,241	577	873
Waretown CDP.....	1,569	45.4	77	201	58	76	164	198	271	105	112
Ocean Gate borough.....	2,011	40.1	123	323	80	87	266	263	351	113	133
Pine Beach borough.....	2,127	44.9	96	381	62	83	192	253	377	175	155
Plumsted township.....	8,421	40.9	427	1,780	284	332	742	1,294	1,652	518	431
New Egypt CDP.....	2,512	37.2	153	482	110	118	318	352	470	147	132
Point Pleasant borough.....	18,392	43.0	914	3,149	588	707	1,860	2,601	3,388	1,414	1,129
Point Pleasant Beach borough.....	4,665	45.7	162	721	144	192	528	533	860	368	339
Seaside Heights borough.....	2,887	36.2	193	376	122	191	522	417	524	199	103
Seaside Park borough.....	1,579	52.1	45	144	50	68	153	154	255	140	148
Ship Bottom borough.....	1,156	54.2	37	102	27	53	114	120	142	119	109
South Toms River borough.....	3,684	34.0	243	791	192	198	467	516	554	213	185
Stafford township.....	26,535	43.9	1,270	4,774	928	950	2,198	3,592	4,180	1,774	1,658
Beach Haven West CDP.....	3,896	57.9	87	302	87	133	211	327	584	394	458
Manahawkin CDP.....	2,303	42.7	107	353	93	102	268	310	363	168	141
Ocean Acres CDP (part).....	15,217	39.8	853	3,214	586	542	1,413	2,328	2,424	871	744
Surf City borough.....	1,205	59.4	27	86	20	34	87	89	159	121	117
Toms River township.....	91,239	43.0	4,611	14,840	3,225	3,966	9,685	12,050	14,774	6,354	5,952
Dover Beaches North CDP.....	1,239	62.6	17	58	10	24	77	66	164	130	155
Dover Beaches South CDP.....	1,209	56.3	35	79	14	40	127	101	175	116	126
Toms River CDP.....	88,791	42.5	4,559	14,703	3,201	3,902	9,481	11,883	14,435	6,108	5,671
Tuckerton borough.....	3,347	42.5	215	494	124	143	436	363	555	224	204
Passaic County.....	501,226	36.1	34,247	90,366	23,795	28,012	66,674	69,114	73,115	30,182	25,397
Bloomingtondale borough.....	7,656	41.8	430	1,188	229	261	960	1,163	1,350	489	450
Clifton city.....	84,136	38.4	5,154	13,352	3,082	4,323	12,167	11,605	12,466	5,577	4,698
Haledon borough.....	8,318	33.7	560	1,630	375	554	1,179	1,149	1,192	437	373
Hawthorne borough.....	18,791	40.2	1,083	2,939	573	803	2,586	2,788	2,977	1,298	1,039
Little Falls township.....	14,432	32.1	519	1,464	2,631	1,618	1,411	1,615	1,755	813	728
Singac CDP.....	3,618	40.1	184	521	124	156	503	603	551	239	213
North Haledon borough.....	8,417	45.0	471	1,244	200	308	835	1,151	1,332	614	553
Passaic city.....	69,781	29.2	6,908	15,068	3,413	4,535	11,478	9,306	7,960	3,148	2,557
Paterson city.....	146,199	32.1	11,730	29,094	7,418	9,186	21,679	20,649	19,462	7,648	6,314
Pompton Lakes borough.....	11,097	40.2	616	1,842	353	486	1,465	1,624	1,956	740	609
Prospect Park borough.....	5,865	31.7	428	1,240	306	334	921	830	772	302	253
Ringwood borough.....	12,228	42.1	689	2,336	352	508	1,042	1,862	2,259	1,047	746
Totowa borough.....	10,804	43.3	544	1,629	348	437	1,177	1,542	1,719	771	690
Wanaque borough.....	11,116	43.8	580	1,714	335	437	1,211	1,458	1,769	786	807
Wayne township.....	54,717	42.8	2,458	9,576	2,875	2,740	4,600	6,943	9,253	3,749	3,216
West Milford township.....	25,850	42.7	1,395	4,403	872	996	2,408	3,888	5,140	1,909	1,579
Woodland Park borough.....	11,819	41.9	682	1,647	433	486	1,555	1,541	1,753	854	785



Table 1.

**Age and Sex: 2010—Con.**

[For information on confidentiality protection, nonsampling error, and definitions, see Selected Appendixes at &lt;www.census.gov/prod/cen2010/cph-1-a.pdf&gt;]

Age—Con			Age and sex						Percent of total population		State County County Subdivision Place
65 to 74 years	75 to 84 years	85 years and over	All ages		18 years and over		65 years and over		Under 18 years	65 years and over	
			Female	Males per 100 females	Total	Female	Total	Female			
58,214	43,280	19,610	300,265	92.0	441,648	234,528	121,104	71,074	23.4	21.0	Ocean County
2,936	1,662	448	10,920	91.7	16,552	8,782	5,046	2,778	20.9	24.1	Barneget township
164	61	20	1,419	98.5	2,060	1,037	245	134	26.9	8.7	Barneget CDP
29	10	3	474	95.1	600	308	42	22	35.1	4.5	Ocean Acres CDP (part)
123	96	18	289	98.6	532	269	237	122	7.3	41.3	Barneget Light borough
170	120	43	509	90.2	818	439	333	191	15.5	34.4	Bay Head borough
155	95	43	615	90.2	1,009	521	293	169	13.8	25.0	Beach Haven borough
562	319	113	5,567	98.4	8,233	4,225	994	545	25.5	9.0	Beachwood borough
6,928	7,287	3,681	22,724	81.5	36,353	20,350	17,896	10,705	11.9	43.4	Berkeley township
3,471	3,674	2,197	7,672	67.2	12,812	7,663	9,342	5,697	0.1	72.8	Holiday City-Berkeley CDP
811	1,254	642	2,168	70.2	3,588	2,124	2,707	1,643	2.7	73.4	Holiday City South CDP
508	986	293	1,228	70.9	2,084	1,221	1,787	1,047	0.7	85.1	Holiday Heights CDP
357	304	126	693	63.5	1,128	689	787	481	0.4	69.5	Silver Ridge CDP
6,370	4,758	2,340	39,302	91.0	59,525	31,731	13,468	8,092	20.7	17.9	Brick township
144	55	18	772	107.6	1,255	620	217	118	21.7	13.5	Eagleswood township
81	51	9	171	97.1	298	151	141	76	11.6	41.8	Harvey Cedars borough
176	83	36	874	91.4	1,364	717	295	160	18.5	17.6	Island Heights borough
4,733	2,368	1,022	28,200	94.5	41,325	21,589	8,123	4,533	24.7	14.8	Jackson township
532	120	20	1,067	96.3	1,842	952	672	311	12.1	32.1	Vista Center CDP
2,246	1,298	544	14,064	96.6	21,267	10,990	4,088	2,252	23.1	14.8	Lacey township
496	235	89	2,593	102.2	4,165	2,082	820	439	20.6	15.6	Forked River CDP
115	53	17	1,292	105.4	1,901	961	185	100	28.4	7.0	Lakehurst borough
4,819	4,374	2,093	46,728	98.7	54,001	27,835	11,286	7,014	41.8	12.2	Lakewood township
1,074	753	513	26,020	106.8	27,751	13,394	2,340	1,444	48.4	4.3	Lakewood CDP
849	973	636	2,746	60.2	3,991	2,532	2,458	1,703	9.3	55.9	Leisure Village CDP
1,220	1,634	514	2,583	63.3	4,192	2,575	3,368	2,079	0.6	79.9	Leisure Village East CDP
344	300	113	1,006	86.4	1,669	898	757	434	11.0	40.4	Lavallette borough
2,537	1,313	481	10,433	92.3	15,975	8,416	4,331	2,375	20.4	21.6	Little Egg Harbor township
1,026	600	287	4,388	93.6	6,859	3,580	1,913	1,065	19.2	22.5	Mystic Island CDP
689	414	119	1,552	96.6	2,748	1,393	1,222	630	9.9	40.1	Long Beach township
467	290	86	1,137	96.6	2,005	1,014	843	442	10.3	37.7	North Beach Haven CDP
9,027	8,340	4,234	24,676	74.5	38,627	22,469	21,601	13,324	10.3	50.2	Manchester township
453	493	201	885	60.6	1,418	883	1,147	716	0.2	80.7	Cedar Glen Lakes CDP
266	304	168	781	62.2	1,176	733	738	505	7.2	58.2	Cedar Glen West CDP
2,344	2,573	1,202	4,956	59.5	7,886	4,948	6,119	3,928	0.3	77.4	Crestwood Village CDP
734	787	459	1,508	65.1	2,485	1,505	1,980	1,207	0.2	79.5	Leisure Knoll CDP
915	1,225	655	2,172	60.8	3,486	2,169	2,795	1,762	0.2	80.0	Leisure Village West CDP
389	256	272	4,516	92.8	6,444	3,416	917	564	26.0	10.5	Pine Lake Park CDP
790	500	256	1,354	75.0	2,362	1,352	1,546	902	0.3	65.3	Pine Ridge at Crestwood CDP
79	52	10	161	83.9	284	153	141	75	4.1	47.6	Mantoloking borough
1,420	454	163	4,193	98.7	6,988	3,553	2,037	1,013	16.1	24.4	Ocean township
186	80	41	789	98.9	1,291	656	307	162	17.7	19.6	Waretown CDP
142	92	38	1,044	92.6	1,565	827	272	148	22.2	13.5	Ocean Gate borough
205	100	48	1,103	92.8	1,650	889	353	209	22.4	16.6	Pine Beach borough
569	292	100	4,211	100.0	6,214	3,168	961	532	26.2	11.4	Plumsted township
129	68	33	1,235	103.4	1,877	941	230	123	25.3	9.2	New Egypt CDP
1,375	843	424	9,471	94.2	14,329	7,450	2,642	1,534	22.1	14.4	Point Pleasant borough
431	267	120	2,291	103.6	3,782	1,858	818	457	18.9	17.5	Point Pleasant Beach borough
124	86	30	1,360	112.3	2,318	1,087	240	131	19.7	8.3	Seaside Heights borough
199	152	71	818	93.0	1,390	722	422	237	12.0	26.7	Seaside Park borough
177	108	48	566	104.2	1,017	510	333	185	12.0	28.8	Ship Bottom borough
185	110	30	1,889	95.0	2,650	1,389	325	189	28.1	8.8	South Toms River borough
2,777	1,758	676	13,726	93.3	20,491	10,787	5,211	3,003	22.8	19.6	Stafford township
789	401	123	2,008	94.0	3,507	1,815	1,313	693	10.0	33.7	Beach Haven West CDP
178	161	59	1,226	87.8	1,843	978	398	255	20.0	17.3	Manahawkin CDP
1,141	827	274	7,847	93.9	11,150	5,888	2,242	1,303	26.7	14.7	Ocean Acres CDP (part)
226	163	76	616	95.6	1,092	556	465	256	9.4	38.6	Surf City borough
7,838	5,624	2,320	47,440	92.3	71,788	37,857	15,782	9,147	21.3	17.3	Toms River township
279	171	88	656	88.9	1,164	614	538	296	6.1	43.4	Dover Beaches North CDP
210	130	56	629	92.2	1,095	572	396	215	9.4	32.8	Dover Beaches South CDP
7,349	5,323	2,176	46,155	92.4	69,529	36,671	14,848	8,636	21.7	16.7	Toms River CDP
312	193	84	1,682	99.0	2,638	1,366	589	340	21.2	17.6	Tuckerton borough
31,850	19,463	9,011	258,102	94.2	376,613	197,086	60,324	35,471	24.9	12.0	Passaic County
632	347	157	3,890	96.8	6,038	3,074	1,136	650	21.1	14.8	Bloomingtondale borough
5,587	3,934	2,191	43,548	93.2	65,630	34,466	11,712	6,964	22.0	13.9	Clifton city
464	276	129	4,345	91.4	6,128	3,255	869	506	26.3	10.4	Haledon borough
1,296	923	486	9,749	92.7	14,769	7,798	2,705	1,596	21.4	14.4	Hawthorne borough
932	630	316	7,934	81.9	12,449	6,986	1,878	1,136	13.7	13.0	Little Falls township
240	195	89	1,860	94.5	2,913	1,529	524	310	19.5	14.5	Singac CDP
786	593	330	4,434	89.8	6,702	3,569	1,709	1,006	20.4	20.3	North Haledon borough
3,049	1,574	785	34,726	100.9	47,805	23,996	5,408	3,226	31.5	7.7	Passaic city
7,934	3,776	1,309	75,530	93.6	105,375	55,479	13,019	7,733	27.9	8.9	Paterson city
737	467	202	5,723	93.9	8,639	4,526	1,406	854	22.2	12.7	Pompton Lakes borough
259	163	57	3,077	90.6	4,197	2,248	479	286	28.4	8.2	Prospect Park borough
892	364	131	6,106	100.3	9,203	4,652	1,387	736	24.7	11.3	Ringwood borough
870	746	331	5,550	94.7	8,631	4,524	1,947	1,119	20.1	18.0	Totowa borough
1,138	654	227	5,801	91.6	8,822	4,639	2,019	1,111	20.6	18.2	Wanaque borough
4,325	3,325	1,657	28,509	91.9	42,683	22,655	9,307	5,515	22.0	17.0	Wayne township
1,841	961	458	13,029	98.4	20,052	10,190	3,260	1,867	22.4	12.6	West Milford township
1,108	730	245	6,151	92.1	9,490	5,029	2,083	1,166	19.7	17.6	Woodland Park borough



Table 1.

**Age and Sex: 2010—Con.**

[For information on confidentiality protection, nonsampling error, and definitions, see Selected Appendixes at &lt;www.census.gov/prod/cen2010/cph-1-a.pdf&gt;]

State County County Subdivision Place	Total population	Median age	Age								
			Under 5 years	5 to 17 years	18 to 20 years	21 to 24 years	25 to 34 years	35 to 44 years	45 to 54 years	55 to 59 years	60 to 64 years
Salem County.....	66,083	40.8	3,847	11,663	2,433	2,997	7,358	8,421	10,545	4,672	4,230
Alloway township.....	3,467	40.1	185	725	121	150	304	502	616	239	214
Alloway CDP.....	1,402	40.6	62	297	46	70	123	184	248	103	87
Carneys Point township.....	8,049	43.2	463	1,154	242	352	1,031	955	1,203	620	521
Carneys Point CDP.....	7,382	42.6	425	1,075	222	332	974	871	1,101	538	463
Elmer borough.....	1,395	39.1	77	241	51	65	191	206	204	79	86
Elsinboro township.....	1,036	48.6	47	139	29	29	109	119	179	90	84
Lower Alloways Creek township.....	1,770	44.2	84	302	66	72	138	254	303	118	127
Hancocks Bridge CDP.....	254	39.0	21	47	14	12	22	43	33	12	14
Mannington township.....	1,806	41.4	85	246	76	110	233	250	272	112	107
Oldmans township.....	1,773	42.5	105	305	63	67	189	217	337	135	117
Pedricktown CDP.....	524	36.0	36	105	16	19	77	72	89	35	20
Penns Grove borough.....	5,147	29.7	487	1,174	241	280	754	631	626	252	211
Pennsville township.....	13,409	41.8	720	2,218	472	582	1,513	1,845	2,131	939	899
Pennsville CDP.....	11,888	41.8	646	1,960	418	506	1,333	1,630	1,894	839	798
Pilesgrove township.....	4,016	47.3	171	647	145	154	322	433	697	316	288
Pittsgrove township.....	9,393	41.6	471	1,717	392	462	828	1,310	1,657	742	637
Olivet CDP.....	1,408	40.4	72	268	48	78	130	201	245	142	106
Quinton township.....	2,666	41.5	159	470	81	105	295	342	425	188	168
Quinton CDP.....	588	37.1	42	127	10	23	74	82	92	29	25
Salem city.....	5,146	34.4	439	1,013	220	281	654	501	731	335	331
Upper Pittsgrove township.....	3,505	43.7	164	620	120	149	358	406	617	281	240
Woodstown borough.....	3,505	39.0	190	692	114	139	439	450	547	226	200
Somerset County.....	323,444	40.2	19,237	61,598	9,160	11,891	36,425	48,863	57,513	21,705	17,050
Bedminster township.....	8,165	43.3	399	1,045	154	219	1,198	1,290	1,493	668	550
Bernards township.....	26,652	43.1	1,389	6,293	590	556	1,481	3,996	5,477	1,892	1,390
Bernardsville borough.....	7,707	41.1	456	1,752	198	223	615	1,131	1,438	502	451
Bound Brook borough.....	10,402	35.1	737	1,616	367	568	1,889	1,671	1,522	567	412
Branchburg township.....	14,459	42.3	842	2,925	340	423	1,269	2,166	2,990	1,029	878
Bridgewater township.....	44,464	42.2	2,470	8,884	1,131	1,356	3,747	6,799	8,254	2,960	2,348
Bradley Gardens CDP.....	14,206	39.2	946	3,106	328	393	1,353	2,718	2,681	766	598
Findeme CDP.....	5,600	39.4	322	838	167	233	857	846	861	306	238
Green Knoll CDP.....	6,200	45.7	337	1,061	154	187	450	832	1,029	463	320
Martinsville CDP.....	11,980	45.9	514	2,407	318	375	674	1,505	2,408	1,027	776
Far Hills borough.....	919	45.5	51	170	18	27	63	118	180	75	67
Franklin township.....	62,300	38.3	4,339	9,453	1,946	2,652	9,500	9,426	9,005	3,955	3,511
Blackwells Mills CDP.....	803	40.9	48	214	22	23	32	153	211	39	26
Clyde CDP.....	213	46.6	8	45	4	4	14	20	59	20	13
East Franklin CDP.....	8,669	31.3	652	1,807	445	596	1,352	1,213	1,058	432	345
East Millstone CDP.....	579	47.5	21	74	12	17	58	76	127	64	38
East Rocky Hill CDP.....	469	40.6	36	88	10	24	38	66	64	31	44
Franklin Center CDP.....	4,460	55.6	141	348	335	200	343	348	482	347	491
Franklin Park CDP.....	13,295	34.6	1,198	1,845	275	515	2,965	2,438	1,903	721	495
Griggstown CDP.....	819	44.9	46	102	16	22	78	147	153	57	55
Kingston CDP (part).....	271	45.5	18	27	6	5	39	39	47	23	15
Middlebush CDP.....	2,326	42.6	143	430	63	76	190	366	414	162	130
Pleasant Plains CDP.....	922	41.1	44	236	22	30	58	160	209	56	38
Six Mile Run CDP.....	3,184	36.3	261	550	96	147	467	525	555	207	161
Somerset CDP.....	22,083	39.8	1,434	3,059	573	890	3,430	3,291	3,243	1,538	1,299
Ten Mile Run CDP.....	1,959	37.0	196	379	24	45	264	401	303	99	85
Voorhees CDP.....	976	31.3	84	236	38	47	128	146	125	48	41
Weston CDP.....	1,235	67.5	8	7	5	9	42	34	49	111	234
Zarephath CDP.....	37	66.5	1	6	0	2	2	3	3	0	1
Green Brook township.....	7,203	42.1	405	1,497	190	227	571	1,085	1,381	496	382
Hillsborough township.....	38,303	39.9	2,198	7,902	1,132	1,373	3,895	5,915	7,496	2,875	1,961
Manville borough.....	10,344	39.6	667	1,426	361	565	1,538	1,420	1,689	696	510
Millstone borough.....	418	42.8	28	71	11	10	37	71	69	22	32
Montgomery township.....	22,254	40.8	1,057	5,798	552	568	1,453	3,503	4,717	1,443	963
Belle Mead CDP.....	216	42.5	11	45	8	1	14	42	46	10	10
Blawenburg CDP.....	280	45.0	9	59	9	6	18	39	49	18	21
Harlingen CDP.....	297	42.3	10	81	9	13	18	30	82	27	6
Skillman CDP.....	242	47.0	11	45	2	6	19	30	51	19	24
North Plainfield borough.....	21,936	35.1	1,611	3,755	781	1,182	3,589	3,650	3,267	1,238	1,021
Peapack and Gladstone borough.....	2,582	42.0	119	564	91	79	230	314	542	180	153
Raritan borough.....	6,881	40.1	348	1,243	182	318	882	1,059	1,185	446	285
Rocky Hill borough.....	682	45.9	30	128	15	17	57	88	113	61	47
Somerville borough.....	12,098	35.5	840	1,742	388	683	2,291	1,826	1,835	658	505
South Bound Brook borough.....	4,563	35.6	331	646	171	216	875	656	712	304	245
Warren township.....	15,311	43.8	658	3,602	417	479	832	2,000	3,153	1,197	914
Watchung borough.....	5,801	46.9	262	1,086	125	150	413	679	995	441	425
Sussex County.....	149,265	41.8	7,963	27,810	5,375	5,914	14,178	21,480	27,845	11,634	9,216
Andover borough.....	606	40.4	29	99	20	26	82	92	96	46	43
Andover township.....	6,319	45.1	309	1,086	168	182	468	932	1,156	549	457
Branchville borough.....	841	42.8	51	141	28	33	88	108	143	56	52
Byram township.....	8,350	41.2	457	1,691	287	305	703	1,324	1,550	671	519
Byram Center CDP.....	90	44.0	5	13	5	3	12	9	16	10	10
Lake Mohawk CDP (part).....	1,824	39.3	102	469	51	44	135	347	356	131	85
Frankford township.....	5,565	46.0	246	921	184	215	441	654	1,059	519	405
Ross Corner CDP.....	13	64.5	0	1	0	0	0	0	3	1	2
Franklin borough.....	5,045	41.3	279	840	211	246	571	650	930	389	270



Table 1.  
**Age and Sex: 2010—Con.**

[For information on confidentiality protection, nonsampling error, and definitions, see Selected Appendixes at <www.census.gov/prod/cen2010/cph-1-a.pdf>]

Age—Con			Age and sex						Percent of total population		State County County Subdivision Place
65 to 74 years	75 to 84 years	85 years and over	All ages		18 years and over		65 years and over		Under 18 years	65 years and over	
			Female	Males per 100 females	Total	Female	Total	Female			
5,075	3,216	1,626	33,905	94.9	50,573	26,398	9,917	5,695	23.5	15.0	Salem County
233	141	37	1,717	101.9	2,557	1,263	411	197	26.2	11.9	Alloway township
104	58	20	691	102.9	1,043	526	182	85	25.6	13.0	Alloway CDP
661	472	375	4,232	90.2	6,432	3,472	1,508	944	20.1	18.7	Carneys Point township
592	428	361	3,888	89.9	5,882	3,184	1,381	881	20.3	18.7	Carneys Point CDP
95	76	24	713	95.7	1,077	548	195	120	22.8	14.0	Elmer borough
123	65	23	523	98.1	850	427	211	112	18.0	20.4	Elsinboro township
181	91	34	903	96.0	1,384	711	306	174	21.8	17.3	Lower Alloways Creek township
17	16	3	126	101.6	186	96	36	21	26.8	14.2	Hancocks Bridge CDP
137	111	67	747	141.8	1,475	607	315	186	18.3	17.4	Mannington township
147	66	25	907	95.5	1,363	694	238	123	23.1	13.4	Oldmans township
40	13	2	269	94.8	383	191	55	27	26.9	10.5	Pedricktown CDP
258	168	65	2,716	89.5	3,486	1,910	491	276	32.3	9.5	Penns Grove borough
1,158	657	275	6,873	95.1	10,471	5,450	2,090	1,209	21.9	15.6	Pennsville township
1,039	579	246	6,084	95.4	9,282	4,835	1,864	1,079	21.9	15.7	Pennsville CDP
334	290	219	2,073	93.7	3,198	1,653	843	493	20.4	21.0	Pilesgrove township
648	376	153	4,720	99.0	7,205	3,694	1,177	651	23.3	12.5	Pittsgrove township
72	34	12	701	100.9	1,068	540	118	60	24.1	8.4	Olivet CDP
242	134	57	1,361	95.9	2,037	1,068	433	230	23.6	16.2	Quinton township
38	34	12	294	100.0	419	216	84	46	28.7	14.3	Quinton CDP
326	201	114	2,847	80.8	3,694	2,129	641	376	28.2	12.5	Salem city
291	181	78	1,730	102.6	2,721	1,358	550	308	22.4	15.7	Upper Pittsgrove township
241	187	80	1,843	90.2	2,623	1,414	508	296	25.2	14.5	Woodstown borough
20,721	13,110	6,171	165,820	95.1	242,609	126,491	40,002	23,285	25.0	12.4	Somerset County
662	363	124	4,514	80.9	6,721	3,745	1,149	694	17.7	14.1	Bedminster township
1,745	1,152	691	13,771	93.5	18,970	10,065	3,588	2,089	28.8	13.5	Bernards township
527	294	120	3,886	98.3	5,499	2,816	941	520	28.6	12.2	Bernardsville borough
486	416	151	4,960	109.7	8,049	3,862	1,053	600	22.6	10.1	Bound Brook borough
993	452	152	7,391	95.6	10,692	5,557	1,597	869	26.1	11.0	Branchburg township
3,064	2,207	1,244	23,188	91.8	33,110	17,632	6,515	3,926	25.5	14.7	Bridgewater township
738	402	177	7,434	91.1	10,154	5,476	1,317	807	28.5	9.3	Bradley Gardens CDP
326	276	330	2,965	88.9	4,440	2,384	932	626	20.7	16.6	Findeme CDP
527	508	332	3,350	85.1	4,802	2,641	1,367	877	22.5	22.0	Green Knoll CDP
988	714	274	6,137	95.2	9,059	4,709	1,976	1,101	24.4	16.5	Martinsville CDP
80	56	14	475	93.5	698	355	150	82	24.0	16.3	Far Hills borough
4,614	2,694	1,205	32,446	92.0	48,508	25,733	8,513	4,951	22.1	13.7	Franklin township
21	6	8	412	94.9	541	276	35	19	32.6	4.4	Blackwells Mills CDP
12	12	2	106	100.9	160	82	26	12	24.9	12.2	Clyde CDP
413	238	118	4,438	95.3	6,210	3,194	769	459	28.4	8.9	East Franklin CDP
46	35	11	287	101.7	484	243	92	49	16.4	15.9	East Millstone CDP
39	22	7	223	110.3	345	172	68	31	26.4	14.5	East Rocky Hill CDP
870	479	76	2,323	92.0	3,971	2,075	1,425	762	11.0	32.0	Franklin Center CDP
583	259	98	7,075	87.9	10,252	5,603	940	548	22.9	7.1	Franklin Park CDP
76	43	24	406	101.7	671	333	143	72	18.1	17.5	Griggstown CDP
26	18	8	133	103.8	226	116	52	24	16.6	19.2	Kingston CDP (part)
138	117	97	1,179	97.3	1,753	913	352	211	24.6	15.1	Middlebush CDP
41	25	3	468	97.0	642	332	69	35	30.4	7.5	Pleasant Plains CDP
142	58	15	1,648	93.2	2,373	1,246	215	122	25.5	6.8	Six Mile Run CDP
1,574	1,074	678	11,540	91.4	17,590	9,396	3,326	2,067	20.3	15.1	Somerset CDP
105	43	15	954	105.3	1,384	681	163	82	29.4	8.3	Ten Mile Run CDP
55	22	6	542	80.1	656	374	83	46	32.8	8.5	Voorhees CDP
465	235	36	688	79.5	1,220	679	736	399	1.2	59.6	Weston CDP
8	8	3	24	54.2	30	18	19	13	18.9	51.4	Zarephath CDP
475	312	182	3,726	93.3	5,301	2,785	969	562	26.4	13.5	Green Brook township
1,947	1,096	513	19,645	95.0	28,203	14,735	3,556	2,092	26.4	9.3	Hillsborough township
650	591	231	5,159	100.5	8,251	4,140	1,472	904	20.2	14.2	Manville borough
41	19	7	215	94.4	319	171	67	39	23.7	16.0	Millstone borough
1,129	699	372	11,458	94.2	15,399	8,142	2,200	1,269	30.8	9.9	Montgomery township
20	6	3	108	100.0	160	79	29	17	25.9	13.4	Belle Mead CDP
33	10	9	149	87.9	212	113	52	29	24.3	18.6	Blawenburg CDP
13	8	0	139	113.7	206	103	21	9	30.6	7.1	Harlingen CDP
12	15	8	122	98.4	186	97	35	21	23.1	14.5	Skillman CDP
1,027	569	246	10,923	100.8	16,570	8,348	1,842	1,063	24.5	8.4	North Plainfield borough
166	106	38	1,308	97.4	1,899	973	310	165	26.5	12.0	Peapack and Gladstone borough
443	356	134	3,509	96.1	5,290	2,711	933	560	23.1	13.6	Raritan borough
80	29	17	336	103.0	524	274	126	61	23.2	18.5	Rocky Hill borough
663	468	199	5,836	107.3	9,516	4,603	1,330	797	21.3	11.0	Somerville borough
225	133	49	2,223	105.3	3,586	1,772	407	239	21.4	8.9	South Bound Brook borough
1,101	713	245	7,831	95.5	11,051	5,694	2,059	1,092	27.8	13.4	Warren township
603	385	237	3,020	92.1	4,453	2,378	1,225	711	23.2	21.1	Watchung borough
10,550	5,064	2,236	75,195	98.5	113,492	57,628	17,850	9,727	24.0	12.0	Sussex County
53	16	4	304	99.3	478	238	73	30	21.1	12.0	Andover borough
533	306	173	3,163	99.8	4,924	2,517	1,012	574	22.1	16.0	Andover township
65	50	26	431	95.1	649	339	141	81	22.8	16.8	Branchville borough
600	185	58	4,152	101.1	6,202	3,115	843	431	25.7	10.1	Byram township
4	2	1	44	104.5	72	34	7	3	20.0	7.8	Byram Center CDP
74	24	6	910	100.4	1,253	643	104	50	31.3	5.7	Lake Mohawk CDP (part)
500	263	158	2,773	100.7	4,398	2,186	921	476	21.0	16.5	Frankford township
2	4	0	6	116.7	12	5	6	3	7.7	46.2	Ross Corner CDP
373	195	91	2,601	94.0	3,926	2,033	659	390	22.2	13.1	Franklin borough



Table 1.  
**Age and Sex: 2010—Con.**

[For information on confidentiality protection, nonsampling error, and definitions, see Selected Appendixes at <www.census.gov/prod/cen2010/cph-1-a.pdf>]

State County County Subdivision Place	Total population	Median age	Age								
			Under 5 years	5 to 17 years	18 to 20 years	21 to 24 years	25 to 34 years	35 to 44 years	45 to 54 years	55 to 59 years	60 to 64 years
Sussex County—Con.											
Fredon township.....	3,437	43.3	150	733	85	122	205	517	658	273	225
Green township.....	3,601	41.9	215	806	112	116	218	557	702	262	225
Hamburg borough.....	3,277	38.9	233	504	113	119	470	520	541	227	165
Hampton township.....	5,196	44.9	208	885	194	207	436	672	990	453	383
Crandon Lakes CDP (part).....	682	44.8	22	122	24	26	68	81	152	53	30
Hardyston township.....	8,213	43.4	487	1,263	244	291	864	1,174	1,456	651	589
Hopatcong borough.....	15,147	40.2	875	2,514	533	657	1,825	2,413	2,747	1,132	962
Lafayette township.....	2,538	43.7	99	494	97	104	187	340	482	228	182
Montague township.....	3,847	42.3	221	655	127	140	402	540	640	321	265
Newton town.....	7,997	41.9	483	1,213	300	394	960	1,019	1,263	473	411
Ogdensburg borough.....	2,410	40.6	135	455	89	94	239	383	426	169	145
Sandyston township.....	1,998	43.7	105	344	84	69	177	255	406	191	133
Sparta township.....	19,722	41.5	1,085	4,607	647	561	1,331	2,905	3,893	1,407	1,088
Lake Mohawk CDP (part).....	8,092	43.8	420	1,623	250	207	617	1,114	1,463	612	532
Stanhope borough.....	3,610	39.5	209	611	129	157	460	559	638	287	186
Stillwater township.....	4,099	43.8	177	721	139	193	387	516	798	393	316
Crandon Lakes CDP (part).....	496	37.2	35	94	20	20	65	71	96	33	24
Sussex borough.....	2,130	38.7	124	361	87	118	271	310	332	163	103
Vernon township.....	23,943	40.5	1,198	4,617	1,024	1,069	2,419	3,456	4,870	1,868	1,403
Highland Lake CDP.....	4,933	41.1	264	843	203	209	524	752	1,027	407	285
Vernon Center CDP.....	1,713	36.1	95	275	53	82	322	302	300	98	68
Vernon Valley CDP.....	1,626	41.6	61	331	77	89	119	228	361	123	97
Walpack township.....	16	56.5	2	0	0	2	1	2	0	3	2
Wantage township.....	11,358	41.2	586	2,249	473	494	973	1,582	2,069	903	687
Union County.....	536,499	38.0	35,783	95,475	19,727	26,152	69,279	78,418	83,409	33,149	27,346
Berkeley Heights township.....	13,183	43.5	755	2,796	307	375	765	1,932	2,339	832	781
Clark township.....	14,756	43.8	731	2,392	439	615	1,451	2,031	2,498	1,022	843
Cranford township.....	22,625	42.8	1,285	4,186	538	776	2,062	3,272	3,781	1,602	1,236
Elizabeth city.....	124,969	33.2	9,949	22,097	5,489	7,704	20,675	18,458	17,247	6,628	5,240
Fanwood borough.....	7,318	40.5	573	1,455	140	210	617	1,251	1,211	457	383
Ganwood borough.....	4,226	41.4	219	595	97	175	619	665	706	256	252
Hillside township.....	21,404	38.0	1,352	3,725	879	1,202	2,776	2,973	3,294	1,405	1,268
Kenilworth borough.....	7,914	40.9	401	1,326	282	334	969	1,145	1,258	506	460
Linden city.....	40,499	38.8	2,238	6,596	1,628	2,099	5,621	5,715	6,224	2,695	2,246
Mountainside borough.....	6,685	47.2	364	1,190	131	188	390	829	1,109	482	417
New Providence borough.....	12,171	41.0	875	2,447	239	362	1,066	1,888	2,178	889	534
Plainfield city.....	49,808	33.3	4,151	8,710	2,119	3,119	8,010	7,293	6,949	2,491	2,251
Rahway city.....	27,346	38.8	1,612	4,351	1,022	1,309	3,928	3,905	4,276	1,816	1,434
Roselle borough.....	21,085	37.0	1,384	3,569	849	1,148	2,971	3,005	3,146	1,339	1,147
Roselle Park borough.....	13,297	37.9	792	2,185	524	666	1,917	2,045	2,157	828	698
Scotch Plains township.....	23,510	40.9	1,536	4,554	566	779	2,351	3,510	4,041	1,553	1,286
Springfield township.....	15,817	42.9	950	2,381	367	535	1,974	2,200	2,499	1,168	974
Summit city.....	21,457	39.7	1,462	4,771	484	572	1,980	3,516	3,751	1,254	1,124
Union township.....	56,642	39.6	3,082	8,867	2,939	3,112	6,921	7,779	9,143	3,794	3,053
Westfield town.....	30,316	41.0	2,013	7,086	640	799	2,047	4,775	5,351	2,023	1,617
Winfield township.....	1,471	42.9	59	196	48	73	169	231	251	109	102
Warren County.....	108,692	41.5	6,084	19,524	4,086	4,549	10,671	15,484	19,174	7,490	6,338
Allamuchy township.....	4,323	45.8	196	602	90	125	536	564	734	348	370
Allamuchy CDP.....	78	39.5	4	16	1	1	13	9	10	6	7
Panther Valley CDP.....	3,327	46.8	153	401	59	90	448	440	523	270	302
Alpha borough.....	2,369	40.6	140	398	90	94	274	343	381	149	130
Belvidere town.....	2,681	41.0	145	534	106	115	259	369	506	170	145
Blairstown township.....	5,967	44.3	275	1,151	178	251	430	769	1,080	473	435
Blairstown CDP.....	515	37.6	34	83	12	43	67	66	88	45	35
Franklin township.....	3,176	43.6	150	641	121	113	198	436	673	266	192
Asbury CDP.....	273	43.4	14	51	10	8	25	36	60	27	16
Broadway CDP.....	244	45.3	5	34	17	18	19	26	58	18	10
New Village CDP.....	421	43.8	21	67	12	16	51	49	73	26	30
Frelinghuysen township.....	2,230	46.3	83	399	69	61	149	287	424	189	173
Johnsontown CDP.....	101	46.4	0	17	6	0	9	15	18	9	11
Marksboro CDP.....	82	47.7	4	14	2	3	5	9	12	13	9
Greenwich township.....	5,712	38.4	367	1,519	178	149	366	1,068	1,094	339	266
Greenwich CDP.....	2,755	35.8	224	830	63	50	185	593	502	112	83
Stewartsville CDP.....	349	40.3	23	69	15	11	36	56	57	21	19
Upper Stewartsville CDP.....	212	40.1	12	44	13	9	17	32	37	14	11
Hackettstown town.....	9,724	37.3	556	1,421	703	711	1,187	1,291	1,411	597	475
Hardwick township.....	1,696	43.8	72	349	71	66	113	214	343	119	136
Harmony township.....	2,667	46.1	113	446	91	93	188	356	548	211	193
Brainards CDP.....	202	40.0	8	43	9	12	17	34	34	13	12
Harmony CDP.....	441	46.2	14	81	21	11	29	52	105	37	30
Hutchinson CDP.....	135	45.9	5	24	1	6	5	23	26	10	10
Hope township.....	1,952	45.2	89	352	55	80	138	255	382	182	132
Hope CDP.....	195	45.4	11	28	7	7	19	23	33	21	16
Mount Hermon CDP.....	141	43.2	6	30	4	7	10	17	24	14	8
Silver Lake CDP.....	368	44.7	14	80	7	18	21	50	78	26	25
Independence township.....	5,662	41.0	314	1,010	170	234	584	868	1,086	450	331
Great Meadows CDP.....	303	38.3	15	73	8	11	38	45	42	19	21
Vienna CDP.....	981	41.6	46	209	41	41	73	136	188	92	63
Knowlton township.....	3,055	44.8	136	577	102	112	195	421	695	229	201



Table 1.

**Age and Sex: 2010—Con.**

[For information on confidentiality protection, nonsampling error, and definitions, see Selected Appendixes at &lt;www.census.gov/prod/cen2010/cph-1-a.pdf&gt;]

Age—Con			Age and sex						Percent of total population		State County County Subdivision Place
65 to 74 years	75 to 84 years	85 years and over	All ages		18 years and over		65 years and over		Under 18 years	65 years and over	
			Female	Males per 100 females	Total	Female	Total	Female			
298	129	42	1,722	99.6	2,554	1,296	469	239	25.7	13.6	Sussex County—Con.
248	95	45	1,794	100.7	2,580	1,297	388	195	28.4	10.8	Fredon township
219	136	30	1,687	94.3	2,540	1,348	385	226	22.5	11.7	Green township
468	232	68	2,654	95.8	4,103	2,116	768	401	21.0	14.8	Hamburg borough
64	25	15	339	101.2	538	265	104	48	21.1	15.2	Hampton township
724	359	111	4,222	94.5	6,463	3,346	1,194	657	21.3	14.5	Crandon Lakes CDP (part)
997	364	128	7,534	101.0	11,758	5,834	1,489	784	22.4	9.8	Hardyston township
204	88	33	1,299	95.4	1,945	985	325	162	23.4	12.8	Hopatcong borough
309	174	53	1,916	100.8	2,971	1,484	536	276	22.8	13.9	Lafayette township
557	471	453	4,176	91.5	6,301	3,359	1,481	957	21.2	18.5	Montague township
170	75	30	1,199	101.0	1,820	922	275	153	24.5	11.4	Newton town
139	68	27	1,005	98.8	1,549	780	234	117	22.5	11.7	Ogdensburg borough
1,307	629	262	10,033	96.6	14,030	7,193	2,198	1,204	28.9	11.1	Sandyston township
681	384	189	4,247	90.5	6,049	3,195	1,254	721	25.2	15.5	Sparta township
247	93	34	1,869	93.2	2,790	1,458	374	214	22.7	10.4	Lake Mohawk CDP (part)
276	129	54	2,071	97.9	3,201	1,600	459	249	21.9	11.2	Stanhope borough
23	10	5	257	93.0	367	190	38	21	26.0	7.7	Stillwater township
134	86	41	1,060	100.9	1,645	830	261	158	22.8	12.3	Crandon Lakes CDP (part)
1,288	545	186	11,803	102.9	18,128	9,012	2,019	1,045	24.3	8.4	Sussex borough
235	140	44	2,440	102.2	3,826	1,915	419	224	22.4	8.5	Vernon township
82	27	9	842	103.4	1,343	657	118	65	21.6	6.9	Highland Lake CDP
94	35	11	816	99.3	1,234	626	140	77	24.1	8.6	Vernon Center CDP
0	3	1	8	100.0	14	7	4	3	12.5	25.0	Vernon Valley CDP
841	373	128	5,719	98.6	8,523	4,333	1,342	705	25.0	11.8	Walpack township
											Wantage township
33,845	22,665	11,251	276,567	94.0	405,241	212,552	67,761	40,323	24.5	12.6	Union County
1,005	797	499	6,918	90.6	9,632	5,138	2,301	1,354	26.9	17.5	Berkeley Heights township
1,135	1,053	546	7,660	92.6	11,633	6,161	2,734	1,614	21.2	18.5	Clark township
1,660	1,422	805	11,800	91.7	17,154	9,165	3,887	2,304	24.2	17.2	Cranford township
6,455	3,587	1,440	62,932	98.6	92,923	47,228	11,482	6,624	25.6	9.2	Elizabeth city
463	322	236	3,752	95.0	5,290	2,795	1,021	580	27.7	14.0	Fanwood borough
313	216	113	2,179	93.9	3,412	1,774	642	368	19.3	15.2	Garwood borough
1,473	786	271	11,458	86.8	16,327	8,861	2,530	1,501	23.7	11.8	Hillside township
577	409	247	4,082	93.9	6,187	3,257	1,233	736	21.8	15.6	Kenilworth borough
2,678	1,784	975	21,194	91.1	31,665	16,870	5,437	3,301	21.8	13.4	Linden city
671	551	363	3,469	92.7	5,131	2,728	1,585	917	23.2	23.7	Mountainside borough
769	647	277	6,249	94.8	8,849	4,623	1,693	985	27.3	13.9	New Providence borough
2,726	1,395	594	24,747	101.3	36,947	18,435	4,715	2,842	25.8	9.5	Plainfield city
1,797	1,309	587	14,310	91.1	21,383	11,426	3,693	2,300	21.8	13.5	Rahway city
1,436	771	320	11,064	90.6	16,132	8,691	2,527	1,517	23.5	12.0	Roselle borough
778	482	225	6,820	95.0	10,320	5,376	1,485	861	22.4	11.2	Roselle Park borough
1,655	1,137	542	12,277	91.5	17,420	9,249	3,334	1,923	25.9	14.2	Scotch Plains township
1,248	1,000	521	8,377	88.8	12,486	6,759	2,769	1,692	21.1	17.5	Springfield township
1,239	865	439	10,904	96.8	15,224	7,931	2,543	1,478	29.0	11.9	Summit city
3,736	2,755	1,461	29,856	89.7	44,693	24,085	7,952	4,901	21.1	14.0	Union township
1,899	1,310	756	15,732	92.7	21,217	11,331	3,965	2,375	30.0	13.1	Westfield town
132	67	34	787	86.9	1,216	669	233	150	17.3	15.8	Winfield township
7,925	5,051	2,316	55,864	94.6	83,084	43,383	15,292	8,810	23.6	14.1	Warren County
453	231	74	2,264	90.9	3,525	1,900	758	425	18.5	17.5	Allamuchy township
5	3	3	39	100.0	58	31	11	7	25.6	14.1	Allamuchy CDP
382	199	60	1,780	86.9	2,773	1,526	641	364	16.7	19.3	Panther Valley CDP
166	138	66	1,231	92.4	1,831	965	370	217	22.7	15.6	Alpha borough
176	99	57	1,389	93.0	2,002	1,062	332	195	25.3	12.4	Belvidere town
525	287	113	2,993	99.4	4,541	2,307	925	476	23.9	15.5	Blairstown township
25	12	5	240	114.6	398	190	42	26	22.7	8.2	Blairstown CDP
219	122	45	1,573	101.9	2,385	1,189	386	203	24.9	12.2	Franklin township
14	11	1	137	99.3	208	104	26	11	23.8	9.5	Asbury CDP
24	12	3	122	100.0	205	106	39	27	16.0	16.0	Broadway CDP
41	20	15	209	101.4	333	166	76	38	20.9	18.1	New Village CDP
200	100	96	1,160	92.2	1,748	918	396	226	21.6	17.8	Frelinghuysen township
11	4	1	51	98.0	84	43	16	9	16.8	15.8	Johnsontown CDP
5	4	2	39	110.3	64	33	11	4	22.0	13.4	Marksboro CDP
205	118	43	2,917	95.8	3,826	1,978	366	205	33.0	6.4	Greenwich township
69	38	6	1,431	92.5	1,701	905	113	71	38.3	4.1	Greenwich CDP
19	14	9	177	97.2	257	135	42	23	26.4	12.0	Stewartsville CDP
11	8	4	106	100.0	156	78	23	13	26.4	10.8	Upper Stewartsville CDP
646	445	281	5,071	91.8	7,747	4,048	1,372	833	20.3	14.1	Hackettstown town
134	54	25	867	95.6	1,275	663	213	109	24.8	12.6	Hardwick township
238	127	63	1,354	97.0	2,108	1,068	428	208	21.0	16.0	Harmony township
12	5	3	101	100.0	151	78	20	9	25.2	9.9	Brainards CDP
36	18	7	228	93.4	346	175	61	29	21.5	13.8	Harmony CDP
14	10	1	74	82.4	106	54	25	11	21.5	18.5	Hutchinson CDP
175	80	32	990	97.2	1,511	764	287	154	22.6	14.7	Hope township
15	10	5	102	91.2	156	78	30	17	20.0	15.4	Hope CDP
15	4	2	70	101.4	105	54	21	10	25.5	14.9	Mount Hermon CDP
28	15	6	186	97.8	274	138	49	28	25.5	13.3	Silver Lake CDP
398	166	51	2,918	94.0	4,338	2,279	615	351	23.4	10.9	Independence township
13	9	3	147	106.1	215	109	31	19	29.0	10.2	Great Meadows CDP
64	25	3	471	108.3	726	354	92	43	26.0	9.4	Vienna CDP
214	131	42	1,515	101.7	2,342	1,182	387	206	23.3	12.7	Knowlton township



Table 1.

**Age and Sex: 2010—Con.**

[For information on confidentiality protection, nonsampling error, and definitions, see Selected Appendixes at &lt;www.census.gov/prod/cen2010/cph-1-a.pdf&gt;]

State County County Subdivision Place	Total population	Median age	Age								
			Under 5 years	5 to 17 years	18 to 20 years	21 to 24 years	25 to 34 years	35 to 44 years	45 to 54 years	55 to 59 years	60 to 64 years
Warren County—Con.											
Knowlton township—Con.											
Columbia CDP.....	229	45.4	4	40	11	17	11	29	47	17	10
Delaware CDP.....	150	45.8	6	22	2	7	16	18	28	16	14
Hainesburg CDP.....	91	36.3	7	20	2	0	16	19	16	3	2
Liberty township.....	2,942	41.8	136	578	96	139	234	454	614	241	167
Mountain Lake CDP.....	575	45.3	22	80	19	33	53	74	135	44	40
Lopatcong township.....	8,014	42.3	442	1,410	240	202	842	1,198	1,276	498	457
Delaware Park CDP.....	700	41.4	29	150	23	18	66	97	133	44	42
Lopatcong Overlook CDP.....	734	41.2	37	87	8	11	144	135	89	40	53
Mansfield township.....	7,725	40.7	466	1,300	238	376	834	1,235	1,345	510	436
Anderson CDP.....	342	42.3	23	58	7	13	29	52	44	21	32
Beattystown CDP.....	4,554	37.1	343	768	155	266	605	782	739	246	233
Port Murray CDP.....	129	48.1	3	16	3	6	7	23	23	10	13
Oxford township.....	2,514	41.1	154	450	96	90	259	375	489	155	135
Oxford CDP.....	1,090	43.5	59	160	44	42	111	166	172	68	74
Phillipsburg town.....	14,950	37.1	1,133	2,721	650	737	1,866	2,010	2,320	856	682
Pohatcong township.....	3,339	42.8	196	559	98	121	349	463	599	250	205
Finesville CDP.....	175	43.5	9	31	3	4	16	28	36	13	18
Upper Pohatcong CDP.....	1,781	42.7	112	283	51	72	200	233	303	138	95
Washington borough.....	6,461	38.3	415	1,132	261	280	824	1,038	1,084	426	319
Washington township.....	6,651	42.2	350	1,302	228	241	531	968	1,318	464	386
Brass Castle CDP.....	1,555	41.9	90	300	48	49	144	212	296	115	95
Port Colden CDP.....	122	43.5	3	17	7	3	9	28	29	7	4
White township.....	4,882	50.9	156	673	155	159	315	502	772	368	372
Bridgeville CDP.....	106	39.5	5	22	3	3	14	18	13	7	7
Brookfield CDP.....	675	75.9	0	0	0	1	1	4	6	8	33
Buttville CDP.....	146	43.3	4	26	7	7	10	23	14	18	17



Table 1.

**Age and Sex: 2010—Con.**

[For information on confidentiality protection, nonsampling error, and definitions, see Selected Appendixes at &lt;www.census.gov/prod/cen2010/cph-1-a.pdf&gt;]

Age—Con			Age and sex						Percent of total population		State County County Subdivision Place
65 to 74 years	75 to 84 years	85 years and over	All ages		18 years and over		65 years and over		Under 18 years	65 years and over	
			Female	Males per 100 females	Total	Female	Total	Female			
											Warren County—Con.
12	22	9	120	90.8	185	106	43	30	19.2	18.8	Knowlton township—Con.
11	9	1	69	117.4	122	58	21	11	18.7	14.0	Columbia CDP
4	2	0	43	111.6	64	27	6	3	29.7	6.6	Delaware CDP
171	77	35	1,440	104.3	2,228	1,123	283	157	24.3	9.6	Hainesburg CDP
45	18	12	288	99.7	473	238	75	42	17.7	13.0	Liberty township
605	534	310	4,257	88.3	6,162	3,375	1,449	912	23.1	18.1	Mountain Lake CDP
35	47	16	356	96.6	521	271	98	60	25.6	14.0	Lopatcong township
59	59	12	420	74.8	610	357	130	82	16.9	17.7	Delaware Park CDP
503	297	185	3,969	94.6	5,959	3,081	985	593	22.9	12.8	Lopatcong Overlook CDP
29	25	9	184	85.9	261	138	63	35	23.7	18.4	Mansfield township
256	129	32	2,352	93.6	3,443	1,791	417	255	24.4	9.2	Anderson CDP
12	8	5	57	126.3	110	50	25	13	14.7	19.4	Beattystown CDP
174	97	40	1,291	94.7	1,910	986	311	174	24.0	12.4	Port Murray CDP
100	62	32	555	96.4	871	454	194	108	20.1	17.8	Oxford township
964	699	312	7,760	92.7	11,096	5,934	1,975	1,187	25.8	13.2	Oxford CDP
247	185	67	1,668	100.2	2,584	1,310	499	283	22.6	14.9	Phillipsburg town
13	3	1	83	110.8	135	64	17	8	22.9	9.7	Pohatcong township
124	125	45	898	98.3	1,386	725	294	179	22.2	16.5	Finesville CDP
375	216	91	3,298	95.9	4,914	2,551	682	398	23.9	10.6	Upper Pohatcong CDP
507	276	80	3,421	94.4	4,999	2,587	863	460	24.8	13.0	Washington borough
124	67	15	797	95.1	1,165	589	206	111	25.1	13.2	Washington township
11	2	2	69	76.8	102	56	15	11	16.4	12.3	Brass Castle CDP
630	572	208	2,518	93.9	4,053	2,113	1,410	838	17.0	28.9	Port Colden CDP
8	5	1	47	125.5	79	35	14	7	25.5	13.2	White township
260	260	102	420	60.7	675	420	622	387	0.0	92.1	Bridgeville CDP
10	4	6	72	102.8	116	57	20	11	20.5	13.7	Brookfield CDP
											Buttztville CDP



Table 2.  
**Age and Sex: 2010**

[For information on confidentiality protection, nonsampling error, and definitions, see Selected Appendixes at <www.census.gov/prod/cen2010/cph-1-a.pdf>]

State County Place and County Subdivision	Total population	Median age	Age								
			Under 5 years	5 to 17 years	18 to 20 years	21 to 24 years	25 to 34 years	35 to 44 years	45 to 54 years	55 to 59 years	60 to 64 years
<b>New Jersey.....</b>	8,791,894	39.0	541,020	1,524,194	334,750	432,478	1,109,801	1,238,297	1,379,196	565,623	480,542
<b>COUNTY</b>											
Atlantic County.....	274,549	39.9	16,484	47,404	11,564	13,925	31,243	36,306	44,620	18,272	15,829
Bergen County.....	905,116	41.1	50,281	154,124	28,865	38,388	104,847	129,334	147,648	61,537	52,989
Burlington County.....	448,734	40.4	25,964	78,279	15,669	21,468	51,608	62,411	75,506	29,719	25,920
Camden County.....	513,657	37.9	33,369	91,748	19,917	26,546	66,869	69,642	78,612	33,342	27,887
Cape May County.....	97,265	47.1	4,547	13,802	3,423	4,313	9,188	10,327	15,403	7,747	7,538
Cumberland County.....	156,898	36.5	10,832	26,873	6,395	8,573	22,518	22,155	22,327	9,245	8,185
Essex County.....	783,969	36.4	53,819	141,099	31,888	42,238	107,655	116,221	115,224	46,553	38,985
Gloucester County.....	288,288	38.7	17,392	52,869	12,163	14,822	33,101	40,735	46,909	18,827	15,771
Hudson County.....	634,266	34.2	42,586	88,576	23,797	39,852	131,508	96,716	82,985	34,080	28,100
Hunterdon County.....	128,349	43.5	6,023	24,194	3,845	5,067	10,588	17,938	25,862	10,339	8,149
Mercer County.....	366,513	37.8	21,553	61,429	19,135	20,910	46,842	51,817	55,646	23,544	19,290
Middlesex County.....	809,858	37.2	50,006	135,451	37,515	45,371	111,577	117,515	121,924	50,297	40,740
Monmouth County.....	630,380	41.3	34,755	115,544	21,982	27,382	64,860	86,499	110,979	44,570	37,118
Morris County.....	492,276	41.3	27,342	90,353	15,347	19,482	51,794	72,187	85,379	33,733	28,504
Ocean County.....	576,567	42.6	38,906	96,013	18,669	24,626	61,018	66,714	78,571	34,986	35,960
Passaic County.....	501,226	36.1	34,247	90,366	23,795	28,012	66,674	69,114	73,115	30,182	25,397
Salem County.....	66,083	40.8	3,847	11,663	2,433	2,997	7,358	8,421	10,545	4,672	4,230
Somerset County.....	323,444	40.2	19,237	61,598	9,160	11,891	36,425	48,863	57,513	21,705	17,050
Sussex County.....	149,265	41.8	7,963	27,810	5,375	5,914	14,178	27,845	33,733	11,634	9,216
Union County.....	536,499	38.0	35,783	95,475	19,727	26,152	69,279	78,418	83,409	33,149	27,346
Warren County.....	108,692	41.5	6,084	19,524	4,086	4,549	10,671	15,484	19,174	7,490	6,338
<b>PLACE AND COUNTY SUBDIVISION</b>											
Aberdeen township, Monmouth County.....	18,210	39.0	1,228	2,979	579	762	2,527	2,811	3,189	1,203	1,004
Absecon city, Atlantic County.....	8,411	44.1	465	1,287	265	341	882	1,066	1,425	632	617
Alexandria township, Hunterdon County.....	4,938	45.5	209	1,052	155	168	242	590	1,077	474	349
Allamuchy CDP, Warren County.....	78	39.5	4	16	1	1	13	9	10	6	7
Allamuchy township, Warren County.....	4,323	45.8	196	602	90	125	536	564	734	348	370
Allendale borough, Bergen County.....	6,505	43.5	337	1,510	203	174	314	898	1,257	495	372
Allenhurst borough, Monmouth County.....	496	47.2	17	59	15	30	57	59	81	43	37
Allentown borough, Monmouth County.....	1,828	42.4	75	378	63	70	166	239	377	139	113
Allenwood CDP, Monmouth County.....	925	44.3	49	193	38	33	56	106	192	83	64
Alloway CDP, Salem County.....	1,402	40.6	62	297	46	70	123	184	248	103	87
Alloway township, Salem County.....	3,467	40.1	185	725	121	150	304	502	616	239	214
Alpha borough, Warren County.....	2,369	40.6	140	398	90	94	274	343	381	149	130
Alpine borough, Bergen County.....	1,849	48.2	74	344	45	68	126	169	313	173	184
Anderson CDP, Warren County.....	342	42.3	23	58	7	13	29	52	44	21	32
Andover borough, Sussex County.....	606	40.4	29	99	20	26	82	92	96	46	43
Andover township, Sussex County.....	6,319	45.1	309	1,086	168	182	468	932	1,156	549	457
Annandale CDP, Hunterdon County.....	1,695	39.1	117	352	35	61	196	266	312	141	77
Asbury CDP, Warren County.....	273	43.4	14	51	10	8	25	36	60	27	16
Asbury Park city, Monmouth County.....	16,116	34.0	1,239	2,589	682	1,043	2,748	2,202	2,330	922	697
Ashland CDP, Camden County.....	8,302	43.4	425	1,395	240	317	898	1,071	1,384	540	476
Atlantic City city, Atlantic County.....	39,558	36.3	3,079	6,638	1,676	2,345	5,386	5,205	5,755	2,381	2,057
Atlantic Highlands borough, Monmouth County.....	4,385	45.0	234	625	98	145	466	625	856	354	300
Audubon borough, Camden County.....	8,819	40.4	541	1,328	288	446	1,212	1,188	1,492	651	509
Audubon Park borough, Camden County.....	1,023	48.7	34	102	41	40	107	117	196	49	71
Avalon borough, Cape May County.....	1,334	61.8	32	87	21	29	73	85	158	130	179
Avenel CDP, Middlesex County.....	17,011	37.5	1,100	2,219	505	728	3,180	2,833	3,016	1,081	798
Avon-by-the-Sea borough, Monmouth County.....	1,901	49.1	50	269	42	90	175	196	299	166	159
Barclay CDP, Camden County.....	4,428	45.5	230	818	116	157	309	545	778	401	324
Barneget CDP, Ocean County.....	2,817	35.8	185	572	115	157	341	437	485	153	127
Barneget township, Ocean County.....	20,936	45.9	1,066	3,318	697	781	1,959	2,392	2,743	1,272	1,662
Barneget Light borough, Ocean County.....	574	60.3	8	34	16	23	36	22	97	49	52
Barrington borough, Camden County.....	6,983	40.7	433	1,021	195	333	1,015	928	1,047	509	398
Bass River township, Burlington County.....	1,443	43.0	71	220	53	92	173	163	302	106	76
Bay Head borough, Ocean County.....	968	57.2	25	125	15	27	42	83	135	76	107
Bayonne city, Hudson County.....	63,024	38.4	3,846	10,316	2,342	3,237	8,940	8,786	9,499	4,252	3,481
Beach Haven borough, Ocean County.....	1,170	51.5	24	137	34	47	125	106	191	117	96
Beach Haven West CDP, Ocean County.....	3,896	57.9	87	302	87	133	211	327	584	394	458
Beachwood borough, Ocean County.....	11,045	37.0	709	2,103	456	557	1,396	1,623	1,925	708	574
Beattystown CDP, Warren County.....	4,554	37.1	343	768	155	266	605	782	739	246	233
Beckett CDP, Gloucester County.....	4,847	35.5	319	1,069	192	210	603	747	859	373	228
Bedminster township, Somerset County.....	8,165	43.3	399	1,045	154	219	1,198	1,290	1,493	668	550
Belford CDP, Monmouth County.....	1,768	38.6	137	325	59	81	193	295	309	120	118
Belle Mead CDP, Somerset County.....	216	42.5	11	45	8	1	14	42	46	10	10
Belleplain CDP, Cape May County.....	597	41.8	34	96	18	28	71	73	109	47	32
Belleville township, Essex County.....	35,926	37.2	2,193	5,587	1,368	1,924	5,641	5,515	5,289	2,275	1,871
Bellmawr borough, Camden County.....	11,583	41.3	648	1,708	377	577	1,516	1,552	1,796	805	632
Belmar borough, Monmouth County.....	5,794	41.9	286	688	155	325	956	732	1,006	442	345



Table 2.

**Age and Sex: 2010—Con.**

[For information on confidentiality protection, nonsampling error, and definitions, see Selected Appendixes at &lt;www.census.gov/prod/cen2010/cph-1-a.pdf&gt;]

Age—Con			Age and sex						Percent of total population		State County Place and County Subdivision
65 to 74 years	75 to 84 years	85 years and over	All ages		18 years and over		65 years and over		Under 18 years	65 years and over	
			Female	Males per 100 females	Total	Female	Total	Female			
611,434	394,948	179,611	4,512,294	94.8	6,726,680	3,503,557	1,185,993	692,559	23.5	13.5	New Jersey
COUNTY											
21,088	12,602	5,212	141,374	94.2	210,661	110,271	38,902	22,357	23.3	14.2	Atlantic County
67,860	46,964	22,279	469,154	92.9	700,711	369,230	137,103	79,874	22.6	15.1	Bergen County
32,446	21,029	8,715	228,200	96.6	344,491	177,025	62,190	35,959	23.2	13.9	Burlington County
33,764	21,763	10,198	265,898	93.2	388,540	204,798	65,725	38,662	24.4	12.8	Camden County
11,036	7,096	2,845	49,978	94.6	78,916	41,024	20,977	11,896	18.9	21.6	Cape May County
10,555	6,350	2,890	76,090	106.2	119,193	57,621	19,795	11,495	24.0	12.6	Cumberland County
47,566	29,094	13,627	408,005	92.1	589,051	312,271	90,287	54,285	24.9	11.5	Essex County
19,229	11,675	4,795	148,319	94.4	218,027	114,094	35,699	20,681	24.4	12.4	Gloucester County
36,094	21,487	8,485	320,479	97.9	503,104	256,766	66,066	39,411	20.7	10.4	Hudson County
9,383	4,922	2,039	64,246	99.8	98,132	49,539	16,344	8,897	23.5	12.7	Hunterdon County
23,570	15,444	7,333	187,480	95.5	283,531	146,945	46,347	27,230	22.6	12.6	Mercer County
50,732	33,857	14,873	412,373	96.4	624,401	321,864	99,462	57,824	22.9	12.3	Middlesex County
44,342	28,598	13,751	323,726	94.7	480,081	250,173	86,691	50,591	23.8	13.8	Monmouth County
35,589	22,218	10,348	251,254	95.9	374,581	193,870	68,155	39,012	23.9	13.8	Morris County
58,214	43,280	19,610	300,265	92.0	441,648	234,528	121,104	71,074	23.4	21.0	Ocean County
31,850	19,463	9,011	258,102	94.2	376,613	197,086	60,324	35,471	24.9	12.0	Passaic County
5,075	3,216	1,626	33,905	94.9	50,573	26,398	9,917	5,695	23.5	15.0	Salem County
20,721	13,110	6,171	165,820	95.1	242,609	126,491	40,002	23,285	25.0	12.4	Somerset County
10,550	5,064	2,236	75,195	98.5	113,492	57,628	17,850	9,727	24.0	12.0	Sussex County
33,845	22,665	11,251	276,567	94.0	405,241	212,552	67,761	40,323	24.5	12.6	Union County
7,925	5,051	2,316	55,864	94.6	83,084	43,383	15,292	8,810	23.6	14.1	Warren County
PLACE AND COUNTY SUBDIVISION											
1,099	618	211	9,343	94.9	14,003	7,294	1,928	1,087	23.1	10.6	Aberdeen township, Monmouth County
729	495	207	4,375	92.3	6,659	3,523	1,431	812	20.8	17.0	Absecon city, Atlantic County
342	194	86	2,473	99.7	3,677	1,877	622	323	25.5	12.6	Alexandria township, Hunterdon County
5	3	3	39	100.0	58	31	11	7	25.6	14.1	Allamuchy CDP, Warren County
453	231	74	2,264	90.9	3,525	1,900	758	425	18.5	17.5	Allamuchy township, Warren County
378	317	250	3,363	93.4	4,658	2,464	945	550	28.4	14.5	Allendale borough, Bergen County
44	37	17	241	105.8	420	206	98	61	15.3	19.8	Allenhurst borough, Monmouth County
128	58	22	958	90.8	1,375	725	208	116	24.8	11.4	Allentown borough, Monmouth County
66	33	12	457	102.4	683	347	111	59	26.2	12.0	Allenwood CDP, Monmouth County
104	58	20	691	102.9	1,043	526	182	85	25.6	13.0	Alloway CDP, Salem County
233	141	37	1,717	101.9	2,557	1,263	411	197	26.2	11.9	Alloway township, Salem County
166	138	66	1,231	92.4	1,831	965	370	217	22.7	15.6	Alpha borough, Warren County
196	121	36	916	101.9	1,431	714	353	176	22.6	19.1	Alpine borough, Bergen County
29	25	9	184	85.9	261	138	63	35	23.7	18.4	Anderson CDP, Warren County
53	16	4	304	99.3	478	238	73	30	21.1	12.0	Andover borough, Sussex County
533	306	173	3,163	99.8	4,924	2,517	1,012	574	22.1	16.0	Andover township, Sussex County
83	37	18	882	92.2	1,226	631	138	85	27.7	8.1	Annandale CDP, Hunterdon County
14	11	1	137	99.3	208	104	26	11	23.8	9.5	Asbury CDP, Warren County
924	537	203	8,257	95.2	12,288	6,271	1,664	1,037	23.8	10.3	Asbury Park city, Monmouth County
681	627	248	4,294	93.3	6,482	3,434	1,556	905	21.9	18.7	Ashland CDP, Camden County
2,731	1,680	625	20,162	96.2	29,841	15,353	5,036	2,937	24.6	12.7	Atlantic City city, Atlantic County
383	217	82	2,246	95.2	3,526	1,816	682	395	19.6	15.6	Atlantic Highlands borough, Monmouth County
543	430	191	4,540	94.3	6,950	3,622	1,164	721	21.2	13.2	Audubon borough, Camden County
180	68	18	577	77.3	887	507	266	172	13.3	26.0	Audubon Park borough, Camden County
296	170	74	703	89.8	1,215	641	540	297	8.9	40.5	Avalon borough, Cape May County
864	502	185	7,479	127.5	13,692	5,806	1,551	869	19.5	9.1	Avenel CDP, Middlesex County
212	183	60	1,003	89.5	1,582	862	455	278	16.8	23.9	Avon-by-the-Sea borough, Monmouth County
358	299	93	2,250	96.8	3,380	1,746	750	399	23.7	16.9	Barclay CDP, Camden County
164	61	20	1,419	98.5	2,060	1,037	245	134	26.9	8.7	Barneget CDP, Ocean County
2,936	1,662	448	10,920	91.7	16,552	8,782	5,046	2,778	20.9	24.1	Barneget township, Ocean County
123	96	18	289	98.6	532	269	237	122	7.3	41.3	Barneget Light borough, Ocean County
564	376	164	3,598	94.1	5,529	2,914	1,104	645	20.8	15.8	Barrington borough, Camden County
100	69	18	706	104.4	1,152	573	187	106	20.2	13.0	Bass River township, Burlington County
170	120	43	509	90.2	818	439	333	191	15.5	34.4	Bay Head borough, Ocean County
4,172	2,856	1,297	32,878	91.7	48,862	26,005	8,325	5,093	22.5	13.2	Bayonne city, Hudson County
155	95	43	615	90.2	1,009	521	293	169	13.8	25.0	Beach Haven borough, Ocean County
789	401	123	2,008	94.0	3,507	1,815	1,313	693	10.0	33.7	Beach Haven West CDP, Ocean County
562	319	113	5,567	98.4	8,233	4,225	994	545	25.5	9.0	Beachwood borough, Ocean County
256	129	32	2,352	93.6	3,443	1,791	417	255	24.4	9.2	Beattystown CDP, Warren County
168	65	14	2,496	94.2	3,459	1,832	247	141	28.6	5.1	Beckett CDP, Gloucester County
662	363	124	4,514	80.9	6,721	3,745	1,149	694	17.7	14.1	Bedminster township, Somerset County
87	29	15	884	100.0	1,306	652	131	69	26.1	7.4	Belford CDP, Monmouth County
20	6	3	108	100.0	160	79	29	17	25.9	13.4	Belle Mead CDP, Somerset County
50	32	7	303	97.0	467	235	89	43	21.8	14.9	Belleplain CDP, Cape May County
2,195	1,450	618	18,607	93.1	28,146	14,893	4,263	2,475	21.7	11.9	Belleville township, Essex County
1,045	686	241	5,914	95.9	9,227	4,760	1,972	1,145	20.3	17.0	Bellmawr borough, Camden County
431	316	112	2,808	106.3	4,820	2,314	859	492	16.8	14.8	Belmar borough, Monmouth County



Table 2.  
**Age and Sex: 2010—Con.**

[For information on confidentiality protection, nonsampling error, and definitions, see Selected Appendixes at <www.census.gov/prod/cen2010/cph-1-a.pdf>]

State County Place and County Subdivision	Total population	Median age	Age								
			Under 5 years	5 to 17 years	18 to 20 years	21 to 24 years	25 to 34 years	35 to 44 years	45 to 54 years	55 to 59 years	60 to 64 years
PLACE AND COUNTY SUBDIVISION—Con.											
Belvidere town, Warren County.....	2,681	41.0	145	534	106	115	259	369	506	170	145
Bergenfield borough, Bergen County.....	26,764	39.0	1,750	4,653	990	1,301	3,299	3,692	4,207	1,879	1,506
Berkeley township, Ocean County.....	41,255	61.1	1,282	3,620	858	1,027	2,781	3,521	4,296	2,578	3,396
Berkeley Heights township, Union County....	13,183	43.5	755	2,796	307	375	765	1,932	2,339	832	781
Berlin borough, Camden County.....	7,588	41.1	414	1,317	256	372	740	1,123	1,220	479	386
Berlin township, Camden County.....	5,357	39.3	338	859	226	283	700	715	834	341	307
Bernards township, Somerset County.....	26,652	43.1	1,389	6,293	590	556	1,481	3,996	5,477	1,892	1,390
Bernardsville borough, Somerset County.....	7,707	41.1	456	1,752	198	223	615	1,131	1,438	502	451
Bethlehem township, Hunterdon County.....	3,979	44.2	169	931	131	115	192	527	926	322	280
Beverly city, Burlington County.....	2,577	38.5	182	413	107	137	347	320	430	227	122
Blackwells Mills CDP, Somerset County.....	803	40.9	48	214	22	23	32	153	211	39	26
Blackwood CDP, Camden County.....	4,545	40.2	260	759	172	216	565	653	736	299	230
Blairstown CDP, Warren County.....	515	37.6	34	83	12	43	67	66	88	45	35
Blairstown township, Warren County.....	5,967	44.3	275	1,151	178	251	430	769	1,080	473	435
Blawenburg CDP, Somerset County.....	280	45.0	9	59	9	6	18	39	49	18	21
Bloomfield township, Essex County.....	47,315	37.7	3,006	7,003	1,783	2,521	7,441	7,192	7,115	3,051	2,538
Bloomingdale borough, Passaic County.....	7,656	41.8	430	1,188	229	261	960	1,163	1,350	489	450
Bloomsbury borough, Hunterdon County.....	870	40.1	61	174	18	28	86	148	181	50	44
Bogota borough, Bergen County.....	8,187	38.6	471	1,472	340	441	965	1,200	1,334	575	435
Boonton town, Morris County.....	8,347	39.4	551	1,220	236	355	1,212	1,345	1,304	528	498
Boonton township, Morris County.....	4,263	46.5	162	893	109	129	207	485	879	332	297
Bordentown city, Burlington County.....	3,924	40.3	222	500	115	207	613	594	590	269	286
Bordentown township, Burlington County.....	11,367	38.1	838	2,120	376	445	1,336	1,860	1,871	700	614
Bound Brook borough, Somerset County.....	10,402	35.1	737	1,616	367	568	1,889	1,671	1,522	567	412
Bradley Beach borough, Monmouth County.....	4,298	41.5	212	423	100	209	824	586	718	343	283
Bradley Gardens CDP, Somerset County.....	14,206	39.2	946	3,106	328	393	1,353	2,718	2,681	766	598
Brainards CDP, Warren County.....	202	40.0	8	43	9	12	17	34	34	13	12
Branchburg township, Somerset County.....	14,459	42.3	842	2,925	340	423	1,269	2,166	2,990	1,029	878
Branchville borough, Sussex County.....	841	42.8	51	141	28	33	88	108	143	56	52
Brass Castle CDP, Warren County.....	1,555	41.9	90	300	48	49	144	212	296	115	95
Brick township, Ocean County.....	75,072	43.6	3,785	11,762	2,507	3,229	7,966	9,904	12,569	5,283	4,599
Bridgeton city, Cumberland County.....	25,349	29.7	2,521	4,552	1,153	1,943	5,066	3,707	2,957	902	736
Bridgeville CDP, Warren County.....	106	39.5	5	22	3	3	14	18	13	7	7
Bridgewater township, Somerset County.....	44,464	42.2	2,470	8,884	1,131	1,356	3,747	6,799	8,254	2,960	2,348
Brielle borough, Monmouth County.....	4,774	44.9	178	1,070	122	137	273	619	853	355	359
Brigantine city, Atlantic County.....	9,450	48.4	379	1,170	281	413	977	1,003	1,639	793	739
Broadway CDP, Warren County.....	244	45.3	5	34	17	18	19	26	58	18	10
Brookdale CDP, Essex County.....	9,239	41.6	646	1,377	204	353	1,054	1,479	1,459	674	592
Brookfield CDP, Warren County.....	675	75.9	0	0	0	1	1	4	6	8	33
Brooklawn borough, Camden County.....	1,955	36.9	130	327	71	103	301	282	295	126	101
Browns Mills CDP, Burlington County.....	11,223	36.4	821	2,059	464	558	1,528	1,466	1,789	767	616
Brownville CDP, Middlesex County.....	2,383	41.7	155	316	68	89	356	332	439	171	161
Budd Lake CDP, Morris County.....	8,968	37.6	619	1,746	337	391	1,087	1,523	1,610	557	411
Buena borough, Atlantic County.....	4,603	37.4	303	843	185	231	592	617	664	314	201
Buena Vista township, Atlantic County.....	7,570	42.1	366	1,364	272	334	740	1,006	1,210	529	507
Burleigh CDP, Cape May County.....	725	39.9	40	140	38	37	69	84	130	51	27
Burlington city, Burlington County.....	9,920	38.9	685	1,685	380	471	1,290	1,239	1,556	588	470
Burlington township, Burlington County.....	22,594	39.6	1,403	4,633	717	891	2,218	3,576	4,040	1,386	1,011
Butler borough, Morris County.....	7,539	40.2	443	1,121	178	305	1,135	1,245	1,185	499	433
Buttville CDP, Warren County.....	146	43.3	4	26	7	7	10	23	14	18	17
Byram township, Sussex County.....	8,350	41.2	457	1,691	287	305	703	1,324	1,550	671	519
Byram Center CDP, Sussex County.....	90	44.0	5	13	5	3	12	9	16	10	10
Caldwell borough, Essex County.....	7,822	40.4	362	1,085	463	408	1,015	1,159	1,176	498	399
Califon borough, Hunterdon County.....	1,076	41.9	68	235	17	35	69	174	209	90	76
Camden city, Camden County.....	77,344	28.5	7,125	16,864	4,436	5,721	12,075	9,600	9,310	3,482	2,891
Cape May city, Cape May County.....	3,607	42.2	163	300	352	391	433	238	265	194	274
Cape May Court House CDP, Cape May County.....	5,338	47.1	247	813	142	214	522	574	851	358	424
Cape May Point borough, Cape May County.....	291	66.4	1	11	2	3	8	3	22	33	46
Carlstadt borough, Bergen County.....	6,127	40.5	328	910	215	284	858	894	962	400	336
Carneys Point CDP, Salem County.....	7,382	42.6	425	1,075	222	332	974	871	1,101	538	463
Carneys Point township, Salem County.....	8,049	43.2	463	1,154	242	352	1,031	955	1,203	620	521
Carteret borough, Middlesex County.....	22,844	35.1	1,536	4,255	1,053	1,237	3,322	3,193	3,480	1,316	995
Cedar Glen Lakes CDP, Ocean County.....	1,421	74.6	0	3	6	6	10	15	38	69	127
Cedar Glen West CDP, Ocean County.....	1,267	68.9	17	74	14	23	40	67	126	87	81
Cedar Grove township, Essex County.....	12,411	46.8	602	1,900	285	409	1,091	1,592	1,806	915	864
Cedarville CDP, Cumberland County.....	776	39.0	55	140	32	40	90	99	117	45	37
Chatham borough, Morris County.....	8,962	38.0	869	2,131	152	197	729	1,582	1,523	482	385
Chatham township, Morris County.....	10,452	43.3	587	2,434	192	237	574	1,527	2,004	721	594
Cherry Hill township, Camden County.....	71,045	43.1	3,756	12,595	2,086	2,652	7,066	9,355	11,420	5,050	4,481
Cherry Hill Mall CDP, Camden County.....	14,171	41.1	783	2,298	477	592	1,801	1,887	2,205	970	800
Chesilhurst borough, Camden County.....	1,634	45.7	69	222	66	60	178	206	290	125	96
Chester borough, Morris County.....	1,649	43.1	83	370	33	52	114	233	257	111	105



Table 2.

**Age and Sex: 2010—Con.**

[For information on confidentiality protection, nonsampling error, and definitions, see Selected Appendixes at &lt;www.census.gov/prod/cen2010/cph-1-a.pdf&gt;]

Age—Con			Age and sex						Percent of total population		State County Place and County Subdivision
65 to 74 years	75 to 84 years	85 years and over	All ages		18 years and over		65 years and over		Under 18 years	65 years and over	
			Female	Males per 100 females	Total	Female	Total	Female			
PLACE AND COUNTY SUBDIVISION—Con.											
176	99	57	1,389	93.0	2,002	1,062	332	195	25.3	12.4	Belvidere town, Warren County
1,834	1,120	533	13,961	91.7	20,361	10,786	3,487	2,100	23.9	13.0	Bergenfield borough, Bergen County
6,928	7,287	3,681	22,724	81.5	36,353	20,350	17,896	10,705	11.9	43.4	Berkeley township, Ocean County
1,005	797	499	6,918	90.6	9,632	5,138	2,301	1,354	26.9	17.5	Berkeley Heights township, Union County
601	441	239	3,975	90.9	5,857	3,144	1,281	791	22.8	16.9	Berlin borough, Camden County
414	250	90	2,689	99.2	4,160	2,107	754	435	22.3	14.1	Berlin township, Camden County
1,745	1,152	691	13,771	93.5	18,970	10,065	3,588	2,089	28.8	13.5	Bernards township, Somerset County
527	294	120	3,886	98.3	5,499	2,816	941	520	28.6	12.2	Bernardsville borough, Somerset County
249	109	28	1,982	100.8	2,879	1,435	386	184	27.6	9.7	Bethlehem township, Hunterdon County
155	104	33	1,350	90.9	1,982	1,057	292	172	23.1	11.3	Beverly city, Burlington County
21	6	8	412	94.9	541	276	35	19	32.6	4.4	Blackwells Mills CDP, Somerset County
315	239	101	2,289	98.6	3,526	1,807	655	369	22.4	14.4	Blackwood CDP, Camden County
25	12	5	240	114.6	398	190	42	26	22.7	8.2	Blairstown CDP, Warren County
525	287	113	2,993	99.4	4,541	2,307	925	476	23.9	15.5	Blairstown township, Warren County
33	10	9	149	87.9	212	113	52	29	24.3	18.6	Blawenburg CDP, Somerset County
2,842	1,857	966	24,950	89.6	37,306	20,014	5,665	3,414	21.2	12.0	Bloomfield township, Essex County
632	347	157	3,890	96.8	6,038	3,074	1,136	650	21.1	14.8	Bloomingtondale borough, Passaic County
37	32	11	424	105.2	635	315	80	43	27.0	9.2	Bloomsbury borough, Hunterdon County
518	322	114	4,269	91.8	6,244	3,341	954	544	23.7	11.7	Bogota borough, Bergen County
532	367	199	4,142	101.5	6,576	3,278	1,098	606	21.2	13.2	Boonton town, Morris County
338	252	180	2,163	97.1	3,208	1,667	770	439	24.7	18.1	Boonton township, Morris County
245	189	94	2,053	91.1	3,202	1,711	528	332	18.4	13.5	Bordentown city, Burlington County
673	387	147	5,831	94.9	8,409	4,427	1,207	688	26.0	10.6	Bordentown township, Burlington County
486	416	151	4,960	109.7	8,049	3,862	1,053	600	22.6	10.1	Bound Brook borough, Somerset County
338	180	82	2,164	98.6	3,663	1,832	600	354	14.8	14.0	Bradley Beach borough, Monmouth County
738	402	177	7,434	91.1	10,154	5,476	1,317	807	28.5	9.3	Bradley Gardens CDP, Somerset County
12	5	3	101	100.0	151	78	20	9	25.2	9.9	Brainards CDP, Warren County
993	452	152	7,391	95.6	10,692	5,557	1,597	869	26.1	11.0	Branchburg township, Somerset County
65	50	26	431	95.1	649	339	141	81	22.8	16.8	Branchville borough, Sussex County
124	67	15	797	95.1	1,165	589	206	111	25.1	13.2	Brass Castle CDP, Warren County
6,370	4,758	2,340	39,302	91.0	59,525	31,731	13,468	8,092	20.7	17.9	Brick township, Ocean County
957	578	277	10,773	135.3	18,276	7,263	1,812	1,073	27.9	7.1	Bridgeton city, Cumberland County
8	5	1	47	125.5	79	35	14	7	25.5	13.2	Bridgeville CDP, Warren County
3,064	2,207	1,244	23,188	91.8	33,110	17,632	6,515	3,926	25.5	14.7	Bridgewater township, Somerset County
440	266	102	2,420	97.3	3,526	1,843	808	433	26.1	16.9	Brielle borough, Monmouth County
1,169	660	227	4,836	95.4	7,901	4,113	2,056	1,138	16.4	21.8	Brigantine city, Atlantic County
24	12	3	122	100.0	205	106	39	27	16.0	16.0	Broadway CDP, Warren County
700	478	223	4,884	89.2	7,216	3,859	1,401	811	21.9	15.2	Brookdale CDP, Essex County
260	260	102	420	60.7	675	420	622	387	0.0	92.1	Brookfield CDP, Warren County
125	60	34	1,009	93.8	1,498	790	219	133	23.4	11.2	Brooklawn borough, Camden County
668	372	115	5,746	95.3	8,343	4,361	1,155	654	25.7	10.3	Browns Mills CDP, Burlington County
160	102	34	1,334	78.6	1,912	1,097	296	189	19.8	12.4	Brownville CDP, Middlesex County
448	187	52	4,471	100.6	6,603	3,386	687	377	26.4	7.7	Budd Lake CDP, Morris County
327	204	122	2,393	92.4	3,457	1,836	653	409	24.9	14.2	Buena borough, Atlantic County
674	418	150	3,883	95.0	5,840	3,045	1,242	706	22.9	16.4	Buena Vista township, Atlantic County
64	40	5	381	90.3	545	280	109	58	24.8	15.0	Burleigh CDP, Cape May County
733	545	278	5,285	87.7	7,550	4,108	1,556	1,003	23.9	15.7	Burlington city, Burlington County
1,220	891	608	11,864	90.4	16,558	8,802	2,719	1,644	26.7	12.0	Burlington township, Burlington County
545	319	131	3,756	100.7	5,975	2,993	995	569	20.7	13.2	Butler borough, Morris County
10	4	6	72	102.8	116	57	20	11	20.5	13.7	Buttville CDP, Warren County
600	185	58	4,152	101.1	6,202	3,115	843	431	25.7	10.1	Byram township, Sussex County
4	2	1	44	104.5	72	34	7	3	20.0	7.8	Byram Center CDP, Sussex County
557	457	243	4,162	87.9	6,375	3,437	1,257	806	18.5	16.1	Caldwell borough, Essex County
63	29	11	556	93.5	773	410	103	56	28.2	9.6	Califon borough, Hunterdon County
3,530	1,743	567	39,718	94.7	53,355	27,940	5,840	3,394	31.0	7.6	Camden city, Camden County
462	390	145	1,762	104.7	3,144	1,516	997	598	12.8	27.6	Cape May city, Cape May County
569	430	194	2,827	88.8	4,278	2,333	1,193	711	19.9	22.3	Cape May Court House CDP, Cape May County
87	52	23	158	84.2	279	152	162	83	4.1	55.7	Cape May Point borough, Cape May County
476	320	144	3,140	95.1	4,889	2,545	940	570	20.2	15.3	Carlstadt borough, Bergen County
592	428	361	3,888	89.9	5,882	3,184	1,381	881	20.3	18.7	Carneys Point CDP, Salem County
661	472	375	4,232	90.2	6,432	3,472	1,508	944	20.1	18.7	Carneys Point township, Salem County
1,231	849	377	11,756	94.3	17,053	8,930	2,457	1,447	25.4	10.8	Carteret borough, Middlesex County
453	493	201	885	60.6	1,418	883	1,147	716	0.2	80.7	Cedar Glen Lakes CDP, Ocean County
266	304	168	781	62.2	1,176	733	738	505	7.2	58.2	Cedar Glen West CDP, Ocean County
1,159	1,036	752	6,638	87.0	9,909	5,417	2,947	1,833	20.2	23.7	Cedar Grove township, Essex County
63	45	13	394	97.0	581	297	121	75	25.1	15.6	Cedarville CDP, Cumberland County
472	303	137	4,618	94.1	5,962	3,140	912	521	33.5	10.2	Chatham borough, Morris County
782	491	309	5,526	89.1	7,431	4,006	1,582	932	28.9	15.1	Chatham township, Morris County
5,877	4,500	2,207	36,959	92.2	54,694	29,035	12,584	7,314	23.0	17.7	Cherry Hill township, Camden County
1,027	873	458	7,436	90.6	11,090	5,924	2,358	1,399	21.7	16.6	Cherry Hill Mall CDP, Camden County
163	100	59	843	93.8	1,343	708	322	190	17.8	19.7	Chesilhurst borough, Camden County
156	88	47	835	97.5	1,196	609	291	156	27.5	17.6	Chester borough, Morris County



Table 2.  
**Age and Sex: 2010—Con.**

[For information on confidentiality protection, nonsampling error, and definitions, see Selected Appendixes at <www.census.gov/prod/cen2010/cph-1-a.pdf>]

State County Place and County Subdivision	Total population	Median age	Age								
			Under 5 years	5 to 17 years	18 to 20 years	21 to 24 years	25 to 34 years	35 to 44 years	45 to 54 years	55 to 59 years	60 to 64 years
PLACE AND COUNTY SUBDIVISION--Con.											
Chester township, Morris County.....	7,838	44.4	357	1,991	200	184	318	959	1,751	591	452
Chesterfield township, Burlington County.....	7,699	24.4	448	923	656	2,133	1,046	836	725	279	238
Cinnaminson township, Burlington County.....	15,569	44.5	732	2,729	590	718	1,262	1,869	2,856	1,041	933
City of Orange township, Essex County.....	30,134	34.4	2,336	5,183	1,165	1,782	4,846	4,346	4,091	1,610	1,411
Clark township, Union County.....	14,756	43.8	731	2,392	439	615	1,451	2,031	2,498	1,022	843
Clayton borough, Gloucester County.....	8,179	36.2	578	1,572	324	344	1,111	1,159	1,214	576	463
Clearbrook Park CDP, Middlesex County.....	2,667	78.1	2	7	3	6	7	15	74	130	277
Clementon borough, Camden County.....	5,000	37.2	344	756	205	313	740	662	814	335	279
Cliffside Park borough, Bergen County.....	23,594	40.5	1,409	2,659	682	1,143	3,878	3,468	3,337	1,497	1,389
Cliffwood Beach CDP, Monmouth County.....	3,194	38.4	217	523	143	135	451	429	586	254	164
Clifton city, Passaic County.....	84,136	38.4	5,154	13,352	3,082	4,323	12,167	11,605	12,466	5,577	4,698
Clinton town, Hunterdon County.....	2,719	39.6	168	538	80	86	290	460	470	187	126
Clinton township, Hunterdon County.....	13,478	40.9	584	2,658	555	1,060	1,032	1,704	2,647	1,077	724
Closter borough, Bergen County.....	8,373	43.2	331	1,907	239	287	509	1,205	1,656	628	481
Clyde CDP, Somerset County.....	213	46.6	8	45	4	4	14	20	59	20	13
Collings Lakes CDP, Atlantic County.....	1,706	38.3	95	336	67	94	177	258	299	97	103
Collingswood borough, Camden County.....	13,926	39.0	871	1,834	412	704	2,337	1,966	2,126	979	817
Colonia CDP, Middlesex County.....	17,795	42.3	893	3,156	606	733	1,825	2,520	3,141	1,240	966
Colts Neck township, Monmouth County.....	10,142	43.6	422	2,465	323	398	494	1,230	2,119	752	563
Columbia CDP, Warren County.....	229	45.4	4	40	11	17	11	29	47	17	10
Commercial township, Cumberland County.....	5,178	37.3	359	953	220	255	660	676	843	325	283
Concordia CDP, Middlesex County.....	3,092	78.7	0	5	2	9	10	22	57	123	280
Corbin City city, Atlantic County.....	492	39.1	35	79	19	26	59	68	68	37	41
Country Lake Estates CDP, Burlington County.....	3,943	38.2	239	731	167	169	492	544	658	279	236
Cranbury CDP, Middlesex County.....	2,181	44.7	88	545	53	54	89	271	489	151	98
Cranbury township, Middlesex County.....	3,857	46.2	135	916	107	103	143	440	823	303	245
Crandon Lakes CDP, Sussex County.....	1,178	41.2	57	216	44	46	133	152	248	86	54
Cranford township, Union County.....	22,625	42.8	1,285	4,186	538	776	2,062	3,272	3,781	1,602	1,236
Cresskill borough, Bergen County.....	8,573	43.7	372	1,924	223	240	457	1,313	1,478	623	455
Crestwood Village CDP, Ocean County.....	7,907	74.4	9	12	17	28	52	105	271	465	829
Dayton CDP, Middlesex County.....	7,063	36.0	415	1,714	233	280	766	1,339	1,209	437	265
Deal borough, Monmouth County.....	750	50.9	21	86	35	54	66	66	92	53	62
Deerfield township, Cumberland County.....	3,119	39.9	170	598	122	139	348	391	501	219	220
Delanco township, Burlington County.....	4,283	42.4	239	606	133	180	628	499	711	296	302
Delaware township, Hunterdon County.....	4,563	48.6	164	751	128	150	265	490	996	495	389
Delaware CDP, Warren County.....	150	45.8	6	22	2	7	16	18	28	16	14
Delaware Park CDP, Warren County.....	700	41.4	29	150	23	18	66	97	133	44	42
Delran township, Burlington County.....	16,896	38.1	1,130	3,095	605	733	2,125	2,581	2,650	1,026	942
Demarest borough, Bergen County.....	4,881	43.9	211	1,130	145	160	246	643	1,000	378	264
Dennis township, Cape May County.....	6,467	44.5	257	1,129	273	286	526	823	1,258	547	400
Denville township, Morris County.....	16,635	43.4	865	3,083	423	556	1,432	2,391	2,918	1,255	1,094
Deptford township, Gloucester County.....	30,561	39.8	1,876	4,715	1,116	1,459	4,058	4,264	4,808	1,978	1,690
Diamond Beach CDP, Cape May County.....	136	60.4	5	4	0	3	11	5	19	19	20
Dover town, Morris County.....	18,157	35.5	1,212	2,705	754	1,155	3,125	2,837	2,672	1,016	767
Dover Beaches North CDP, Ocean County..	1,239	62.6	17	58	10	24	77	66	164	130	155
Dover Beaches South CDP, Ocean County..	1,209	56.3	35	79	14	40	127	101	175	116	126
Downe township, Cumberland County.....	1,585	47.6	82	228	53	50	137	185	258	137	131
Dumont borough, Bergen County.....	17,479	41.8	846	3,080	588	751	1,815	2,562	3,016	1,117	999
Dunellen borough, Middlesex County.....	7,227	37.1	452	1,263	267	372	1,056	1,180	1,150	460	328
Eagleswood township, Ocean County.....	1,603	43.1	75	273	57	76	158	213	300	116	118
Eastampton township, Burlington County.....	6,069	38.0	329	1,157	249	367	732	806	1,172	414	313
East Amwell township, Hunterdon County....	4,013	46.8	124	759	98	162	256	476	817	408	345
East Brunswick township, Middlesex County	47,512	42.5	2,190	9,271	1,503	1,967	4,131	6,781	8,816	3,650	2,781
East Franklin CDP, Somerset County.....	8,669	31.3	652	1,807	445	596	1,352	1,213	1,058	432	345
East Freehold CDP, Monmouth County.....	4,894	41.4	238	1,103	169	182	363	692	1,056	327	254
East Greenwich township, Gloucester County.....	9,555	37.6	810	1,800	269	323	1,149	1,627	1,476	630	464
East Hanover township, Morris County.....	11,157	45.6	477	1,924	294	395	939	1,435	1,883	834	827
East Millstone CDP, Somerset County.....	579	47.5	21	74	12	17	58	76	127	64	38
East Newark borough, Hudson County.....	2,406	31.9	158	371	104	247	432	342	366	110	101
East Orange city, Essex County.....	64,270	35.0	4,650	11,844	2,754	3,778	9,125	8,722	9,048	3,634	3,143
East Rocky Hill CDP, Somerset County.....	469	40.6	36	88	10	24	38	66	64	31	44
East Rutherford borough, Bergen County....	8,913	37.8	492	1,125	273	495	1,691	1,267	1,303	560	507
East Windsor township, Mercer County.....	27,190	38.2	1,898	4,674	769	1,053	3,801	4,547	4,044	1,682	1,570
Eatontown borough, Monmouth County.....	12,709	39.6	751	1,886	560	624	1,803	1,694	2,023	889	705
Echelon CDP, Camden County.....	10,743	38.9	503	1,490	288	546	1,941	1,510	1,499	614	516
Edgewater borough, Bergen County.....	11,513	37.2	954	1,087	157	311	2,515	2,505	1,496	575	573
Edgewater Park township, Burlington County.....	8,881	40.5	537	1,266	290	460	1,263	1,191	1,392	557	522
Edison township, Middlesex County.....	99,967	38.1	6,422	16,237	3,117	4,474	14,701	15,368	14,918	6,736	5,369
Egg Harbor township, Atlantic County.....	43,323	39.2	2,733	8,630	1,569	1,588	4,531	6,738	7,431	2,902	2,532
Egg Harbor City city, Atlantic County.....	4,243	36.4	288	768	178	268	560	537	680	247	216



Table 2.

**Age and Sex: 2010—Con.**

[For information on confidentiality protection, nonsampling error, and definitions, see Selected Appendixes at &lt;www.census.gov/prod/cen2010/cph-1-a.pdf&gt;]

Age—Con			Age and sex						Percent of total population		State County Place and County Subdivision
65 to 74 years	75 to 84 years	85 years and over	All ages		18 years and over		65 years and over		Under 18 years	65 years and over	
			Female	Males per 100 females	Total	Female	Total	Female			
PLACE AND COUNTY SUBDIVISION—Con.											
619	322	94	3,919	100.0	5,490	2,793	1,035	550	30.0	13.2	Chester township, Morris County
238	124	53	2,403	220.4	6,328	1,717	415	229	17.8	5.4	Chesterfield township, Burlington County
1,333	1,092	414	7,917	96.7	12,108	6,234	2,839	1,591	22.2	18.2	Cinnaminson township, Burlington County
1,840	1,097	427	15,940	89.0	22,615	12,284	3,364	2,140	25.0	11.2	City of Orange township, Essex County
1,135	1,053	546	7,660	92.6	11,633	6,161	2,734	1,614	21.2	18.5	Clark township, Union County
443	290	105	4,239	92.9	6,029	3,188	838	500	26.3	10.2	Clayton borough, Gloucester County
585	958	603	1,645	62.1	2,658	1,641	2,146	1,331	0.3	80.5	Clearbrook Park CDP, Middlesex County
321	167	64	2,573	94.3	3,900	2,046	552	327	22.0	11.0	Clementon borough, Camden County
1,988	1,474	670	12,202	93.4	19,526	10,191	4,132	2,427	17.2	17.5	Cliffside Park borough, Bergen County
175	84	33	1,623	96.8	2,454	1,263	292	166	23.2	9.1	Cliffwood Beach CDP, Monmouth County
5,587	3,934	2,191	43,548	93.2	65,630	34,466	11,712	6,964	22.0	13.9	Clifton city, Passaic County
181	100	33	1,396	94.8	2,013	1,044	314	182	26.0	11.5	Clinton town, Hunterdon County
863	430	144	6,234	116.2	10,236	4,626	1,437	776	24.1	10.7	Clinton township, Hunterdon County
599	386	145	4,270	96.1	6,135	3,206	1,130	634	26.7	13.5	Closter borough, Bergen County
12	12	2	106	100.9	160	82	26	12	24.9	12.2	Clyde CDP, Somerset County
124	45	11	865	97.2	1,275	664	180	101	25.3	10.6	Collings Lakes CDP, Atlantic County
896	560	424	7,286	91.1	11,221	5,995	1,880	1,155	19.4	13.5	Collingswood borough, Camden County
1,317	1,045	353	9,210	93.2	13,746	7,211	2,715	1,590	22.8	15.3	Colonia CDP, Middlesex County
773	447	156	5,169	96.2	7,255	3,730	1,376	700	28.5	13.6	Colts Neck township, Monmouth County
12	22	9	120	90.8	185	106	43	30	19.2	18.8	Columbia CDP, Warren County
345	198	61	2,613	98.2	3,866	1,953	604	334	25.3	11.7	Commercial township, Cumberland County
684	1,245	655	1,924	60.7	3,087	1,921	2,584	1,592	0.2	83.6	Concordia CDP, Middlesex County
34	18	8	251	96.0	378	196	60	30	23.2	12.2	Corbin City city, Atlantic County
279	129	20	2,027	94.5	2,973	1,536	428	236	24.6	10.9	Country Lake Estates CDP, Burlington County
136	109	98	1,132	92.7	1,548	837	343	209	29.0	15.7	Cranbury CDP, Middlesex County
333	183	126	1,986	94.2	2,806	1,491	642	359	27.2	12.6	Cranbury township, Middlesex County
87	35	20	596	97.7	905	455	142	69	23.2	16.1	Crandon Lakes CDP, Sussex County
1,660	1,422	805	11,800	91.7	17,154	9,165	3,887	2,304	24.2	17.2	Cranford township, Union County
635	523	330	4,545	88.6	6,277	3,380	1,488	881	26.8	17.4	Cresskill borough, Bergen County
2,344	2,573	1,202	4,956	59.5	7,886	4,948	6,119	3,928	0.3	77.4	Crestwood Village CDP, Ocean County
243	127	35	3,669	92.5	4,934	2,607	405	230	30.1	5.7	Dayton CDP, Middlesex County
95	84	36	399	88.0	643	352	215	125	14.3	28.7	Deal borough, Monmouth County
198	158	55	1,598	95.2	2,351	1,225	411	240	24.6	13.2	Deerfield township, Cumberland County
416	214	59	2,199	94.8	3,438	1,797	689	381	19.7	16.1	Delanco township, Burlington County
446	209	80	2,317	96.9	3,648	1,850	735	382	20.1	16.1	Delaware township, Hunterdon County
11	9	1	69	117.4	122	58	21	11	18.7	14.0	Delaware CDP, Warren County
35	47	16	356	96.6	521	271	98	60	25.6	14.0	Delaware Park CDP, Warren County
1,138	669	202	8,627	95.9	12,671	6,623	2,009	1,105	25.0	11.9	Delran township, Burlington County
381	239	84	2,524	93.4	3,540	1,866	704	390	27.5	14.4	Demarest borough, Bergen County
492	326	150	3,285	96.9	5,081	2,618	968	546	21.4	15.0	Dennis township, Cape May County
1,270	794	554	8,693	91.4	12,687	6,752	2,618	1,561	23.7	15.7	Denville township, Morris County
2,337	1,604	656	15,854	92.8	23,970	12,618	4,597	2,715	21.6	15.0	Deptford township, Gloucester County
31	17	2	70	94.3	127	68	50	26	6.6	36.8	Diamond Beach CDP, Cape May County
1,006	600	308	8,610	110.9	14,240	6,743	1,914	1,149	21.6	10.5	Dover town, Morris County
279	171	88	656	88.9	1,164	614	538	296	6.1	43.4	Dover Beaches North CDP, Ocean County
210	130	56	629	92.2	1,095	572	396	215	9.4	32.8	Dover Beaches South CDP, Ocean County
184	105	35	801	97.9	1,275	642	324	168	19.6	20.4	Downe township, Cumberland County
1,326	1,000	379	9,082	92.5	13,553	7,128	2,705	1,578	22.5	15.5	Dumont borough, Bergen County
381	224	94	3,590	101.3	5,512	2,750	699	392	23.7	9.7	Dunellen borough, Middlesex County
144	55	18	772	107.6	1,255	620	217	118	21.7	13.5	Eagleswood township, Ocean County
315	158	57	3,143	93.1	4,583	2,392	530	283	24.5	8.7	Eastampton township, Burlington County
355	139	74	1,940	106.9	3,130	1,557	568	276	22.0	14.2	East Amwell township, Hunterdon County
3,457	2,074	891	24,547	93.6	36,051	18,938	6,422	3,671	24.1	13.5	East Brunswick township, Middlesex County
413	238	118	4,438	95.3	6,210	3,194	769	459	28.4	8.9	East Franklin CDP, Somerset County
334	139	37	2,486	96.9	3,553	1,811	510	244	27.4	10.4	East Freehold CDP, Monmouth County
543	328	136	4,852	96.9	6,945	3,574	1,007	545	27.3	10.5	East Greenwich township, Gloucester County
1,181	717	251	5,827	91.5	8,756	4,611	2,149	1,186	21.5	19.3	East Hanover township, Morris County
46	35	11	287	101.7	484	243	92	49	16.4	15.9	East Millstone CDP, Somerset County
119	43	13	1,192	101.8	1,877	938	175	102	22.0	7.3	East Newark borough, Hudson County
4,245	2,362	965	35,462	81.2	47,776	27,246	7,572	4,835	25.7	11.8	East Orange city, Essex County
39	22	7	223	110.3	345	172	68	31	26.4	14.5	East Rocky Hill CDP, Somerset County
601	439	160	4,619	93.0	7,296	3,791	1,200	715	18.1	13.5	East Rutherford borough, Bergen County
1,854	831	467	13,930	95.2	20,618	10,731	3,152	1,844	24.2	11.6	East Windsor township, Mercer County
901	616	257	6,445	97.2	10,072	5,207	1,774	1,019	20.7	14.0	Eatontown borough, Monmouth County
784	647	405	5,647	90.2	8,750	4,712	1,836	1,171	18.6	17.1	Echelon CDP, Camden County
681	403	256	6,053	90.2	9,472	5,064	1,340	797	17.7	11.6	Edgewater borough, Bergen County
798	458	147	4,635	91.6	7,078	3,773	1,403	811	20.3	15.8	Edgewater Park township, Burlington County
6,487	4,100	2,038	51,068	95.8	77,308	39,884	12,625	7,206	22.7	12.6	Edison township, Middlesex County
2,964	1,269	436	22,173	95.4	31,960	16,641	4,669	2,546	26.2	10.8	Egg Harbor township, Atlantic County
235	191	75	2,155	96.9	3,187	1,644	501	283	24.9	11.8	Egg Harbor City city, Atlantic County



Table 2.

**Age and Sex: 2010—Con.**

[For information on confidentiality protection, nonsampling error, and definitions, see Selected Appendixes at &lt;www.census.gov/prod/cen2010/cph-1-a.pdf&gt;]

State County Place and County Subdivision	Total population	Median age	Age								
			Under 5 years	5 to 17 years	18 to 20 years	21 to 24 years	25 to 34 years	35 to 44 years	45 to 54 years	55 to 59 years	60 to 64 years
PLACE AND COUNTY SUBDIVISION--Con.											
Elizabeth city, Union County.....	124,969	33.2	9,949	22,097	5,489	7,704	20,675	18,458	17,247	6,628	5,240
Elk township, Gloucester County.....	4,216	39.6	272	731	151	220	485	562	735	307	246
Ellisburg CDP, Camden County.....	4,413	45.6	220	608	134	179	486	545	624	277	230
Elmer borough, Salem County.....	1,395	39.1	77	241	51	65	191	206	204	79	86
Elmwood Park borough, Bergen County.....	19,403	39.5	1,145	2,900	683	959	2,752	2,813	2,875	1,306	1,112
Elsinboro township, Salem County.....	1,036	48.6	47	139	29	29	109	119	179	90	84
Elwood CDP, Atlantic County.....	1,437	38.8	84	282	65	62	157	195	236	99	95
Emerson borough, Bergen County.....	7,401	44.3	395	1,375	177	267	572	1,003	1,253	524	366
Englewood city, Bergen County.....	27,147	38.9	1,783	4,240	895	1,202	3,902	3,939	3,931	1,781	1,617
Englewood Cliffs borough, Bergen County...	5,281	47.2	252	886	93	151	402	654	826	355	390
Englishtown borough, Monmouth County.....	1,847	38.6	93	378	67	86	224	279	334	106	93
Erma CDP, Cape May County.....	2,134	44.4	97	356	69	110	186	270	389	180	162
Essex Fells borough, Essex County.....	2,113	43.8	120	512	42	49	94	287	386	153	129
Estell Manor city, Atlantic County.....	1,735	43.4	74	340	63	74	120	255	348	157	112
Evesham township, Burlington County.....	45,538	40.5	2,546	8,055	1,514	1,937	5,280	6,664	8,002	2,997	2,582
Ewing township, Mercer County.....	35,790	37.2	1,492	4,352	4,113	3,034	4,073	4,168	5,008	2,347	1,928
Fairfield township, Cumberland County.....	6,295	39.0	277	841	244	336	1,012	1,034	961	425	334
Fairfield township, Essex County.....	7,466	44.5	356	1,330	222	297	571	1,024	1,161	454	523
Fair Haven borough, Monmouth County.....	6,121	39.3	465	1,639	152	148	303	950	1,169	411	298
Fair Lawn borough, Bergen County.....	32,457	43.1	1,694	5,458	929	1,285	3,342	4,432	5,339	2,527	2,146
Fairton CDP, Cumberland County.....	1,264	43.7	74	180	57	53	126	168	190	90	91
Fairview borough, Bergen County.....	13,835	34.6	886	1,821	576	1,050	2,675	1,972	1,927	687	575
Fairview CDP, Monmouth County.....	3,806	40.9	240	758	97	133	363	587	665	284	263
Fanwood borough, Union County.....	7,318	40.5	573	1,455	140	210	617	1,251	1,211	457	383
Far Hills borough, Somerset County.....	919	45.5	51	170	18	27	63	118	180	75	67
Farmingdale borough, Monmouth County.....	1,329	39.8	75	211	38	71	179	179	233	103	84
Fieldsboro borough, Burlington County.....	540	37.1	33	102	12	26	81	73	102	33	21
Finderne CDP, Somerset County.....	5,600	39.4	322	838	167	233	857	846	861	306	238
Finesville CDP, Warren County.....	175	43.5	9	31	3	4	16	28	36	13	18
Flemington borough, Hunterdon County.....	4,581	35.3	360	662	154	264	821	733	651	264	200
Florence township, Burlington County.....	12,109	41.0	736	1,957	365	504	1,542	1,686	2,003	937	845
Florence CDP, Burlington County.....	4,426	41.3	259	670	161	211	613	529	769	346	266
Florham Park borough, Morris County.....	11,696	38.1	554	1,691	1,350	859	1,000	1,423	1,515	657	680
Folsom borough, Atlantic County.....	1,885	41.8	87	329	58	92	211	262	314	163	159
Fords CDP, Middlesex County.....	15,187	39.2	900	2,393	573	765	2,141	2,068	2,471	1,073	794
Forked River CDP, Ocean County.....	5,244	42.8	306	773	196	226	605	691	883	398	346
Fort Dix CDP, Burlington County.....	7,716	38.9	362	571	82	243	1,968	1,903	1,632	347	405
Fort Lee borough, Bergen County.....	35,345	44.7	1,815	4,182	763	1,124	4,485	5,463	5,039	2,313	2,450
Frankford township, Sussex County.....	5,565	46.0	246	921	184	215	441	654	1,059	519	405
Franklin township, Gloucester County.....	16,820	40.0	916	3,127	681	825	1,786	2,441	3,102	1,223	951
Franklin township, Hunterdon County.....	3,195	45.0	149	639	87	103	187	433	628	248	231
Franklin township, Somerset County.....	62,300	38.3	4,339	9,453	1,946	2,652	9,500	9,426	9,005	3,955	3,511
Franklin borough, Sussex County.....	5,045	41.3	279	840	211	246	571	650	930	389	270
Franklin township, Warren County.....	3,176	43.6	150	641	121	113	198	436	673	266	192
Franklin Center CDP, Somerset County.....	4,460	55.6	141	348	335	200	343	348	482	347	491
Franklin Lakes borough, Bergen County.....	10,590	44.9	435	2,466	282	355	561	1,212	2,002	779	758
Franklin Park CDP, Somerset County.....	13,295	34.6	1,198	1,845	275	515	2,965	2,438	1,903	721	495
Fredon township, Sussex County.....	3,437	43.3	150	733	85	122	205	517	658	273	225
Freehold borough, Monmouth County.....	12,052	33.3	988	1,969	506	753	2,139	1,760	1,553	575	483
Freehold township, Monmouth County.....	36,184	41.3	1,726	7,071	1,211	1,485	3,613	5,279	6,717	2,393	1,991
Frelinghuysen township, Warren County.....	2,230	46.3	83	399	69	61	149	287	424	189	173
Frenchtown borough, Hunterdon County.....	1,373	42.6	88	199	35	50	174	201	274	108	89
Galloway township, Atlantic County.....	37,349	38.6	1,844	6,123	2,700	2,652	3,939	4,464	6,112	2,476	1,915
Garfield city, Bergen County.....	30,487	35.5	2,094	5,016	1,160	1,654	5,082	4,326	4,295	1,976	1,463
Garwood borough, Union County.....	4,226	41.4	219	595	97	175	619	665	706	256	252
Gibbsboro borough, Camden County.....	2,274	41.7	131	392	98	91	225	307	401	161	131
Gibbstown CDP, Gloucester County.....	3,739	42.9	197	600	89	149	440	523	594	260	268
Glassboro borough, Gloucester County.....	18,579	28.4	1,066	2,545	2,215	2,687	2,123	1,793	2,395	971	803
Glendora CDP, Camden County.....	4,750	42.0	265	726	157	196	604	625	707	312	309
Glen Gardner borough, Hunterdon County...	1,704	41.6	64	299	53	59	219	267	386	125	82
Glen Ridge borough, Essex County.....	7,527	40.2	549	1,876	170	186	428	1,253	1,468	523	356
Glen Rock borough, Bergen County.....	11,601	42.2	703	2,779	284	302	643	1,643	2,253	828	666
Gloucester township, Camden County.....	64,634	37.8	3,843	11,832	2,667	3,335	8,344	9,171	10,310	4,330	3,682
Gloucester City city, Camden County.....	11,456	36.7	733	2,077	457	614	1,649	1,374	1,840	703	543
Golden Triangle CDP, Camden County.....	4,145	41.3	228	626	126	170	587	526	621	263	248
Great Meadows CDP, Warren County.....	303	38.3	15	73	8	11	38	45	42	19	21
Green township, Sussex County.....	3,601	41.9	215	806	112	116	218	557	702	262	225
Green Brook township, Somerset County....	7,203	42.1	405	1,497	190	227	571	1,085	1,381	496	382
Green Knoll CDP, Somerset County.....	6,200	45.7	337	1,061	154	187	450	832	1,029	463	320
Greentree CDP, Camden County.....	11,367	42.2	551	2,398	353	379	920	1,559	1,958	834	764
Greenwich township, Cumberland County...	804	47.7	39	120	17	26	75	96	127	71	88



Table 2.

**Age and Sex: 2010—Con.**

[For information on confidentiality protection, nonsampling error, and definitions, see Selected Appendixes at &lt;www.census.gov/prod/cen2010/cph-1-a.pdf&gt;]

Age—Con			Age and sex						Percent of total population		State County Place and County Subdivision
65 to 74 years	75 to 84 years	85 years and over	All ages		18 years and over		65 years and over		Under 18 years	65 years and over	
			Female	Males per 100 females	Total	Female	Total	Female			
PLACE AND COUNTY SUBDIVISION—Con.											
6,455	3,587	1,440	62,932	98.6	92,923	47,228	11,482	6,624	25.6	9.2	Elizabeth city, Union County
300	141	66	2,152	95.9	3,213	1,633	507	285	23.8	12.0	Elk township, Gloucester County
365	441	304	2,396	84.2	3,585	1,975	1,110	711	18.8	25.2	Ellisburg CDP, Camden County
95	76	24	713	95.7	1,077	548	195	120	22.8	14.0	Elmer borough, Salem County
1,418	956	484	10,132	91.5	15,358	8,130	2,858	1,692	20.8	14.7	Elmwood Park borough, Bergen County
123	65	23	523	98.1	850	427	211	112	18.0	20.4	Elsinboro township, Salem County
104	45	13	709	102.7	1,071	532	162	82	25.5	11.3	Elwood CDP, Atlantic County
632	477	360	3,853	92.1	5,631	3,027	1,469	889	23.9	19.8	Emerson borough, Bergen County
2,123	1,207	527	14,287	90.0	21,124	11,338	3,857	2,297	22.2	14.2	Englewood city, Bergen County
615	475	182	2,726	93.7	4,143	2,219	1,272	689	21.5	24.1	Englewood Cliffs borough, Bergen County
60	68	59	955	93.4	1,376	724	187	127	25.5	10.1	Englishtown borough, Monmouth County
185	95	35	1,085	96.7	1,681	865	315	177	21.2	14.8	Erma CDP, Cape May County
191	102	48	1,086	94.6	1,481	757	341	174	29.9	16.1	Essex Fells borough, Essex County
105	65	22	875	98.3	1,321	661	192	105	23.9	11.1	Estell Manor city, Atlantic County
3,169	1,902	890	23,800	91.3	34,937	18,598	5,961	3,452	23.3	13.1	Evesham township, Burlington County
2,470	1,828	977	18,968	88.7	29,946	16,108	5,275	3,138	16.3	14.7	Ewing township, Mercer County
500	254	77	2,630	139.4	5,177	2,081	831	455	17.8	13.2	Fairfield township, Cumberland County
824	473	231	3,840	94.4	5,780	3,014	1,528	839	22.6	20.5	Fairfield township, Essex County
326	178	82	3,112	96.7	4,017	2,095	586	331	34.4	9.6	Fair Haven borough, Monmouth County
2,408	1,879	1,018	16,889	92.2	25,305	13,393	5,305	3,090	22.0	16.3	Fair Lawn borough, Bergen County
153	64	18	656	92.7	1,010	534	235	129	20.1	18.6	Fairton CDP, Cumberland County
799	605	262	6,547	111.3	11,128	5,196	1,666	978	19.6	12.0	Fairview borough, Bergen County
232	126	58	1,902	100.1	2,808	1,428	416	219	26.2	10.9	Fairview CDP, Monmouth County
463	322	236	3,752	95.0	5,290	2,795	1,021	580	27.7	14.0	Fanwood borough, Union County
80	56	14	475	93.5	698	355	150	82	24.0	16.3	Far Hills borough, Somerset County
66	49	23	652	103.8	1,043	527	138	77	21.5	10.4	Farmingdale borough, Monmouth County
26	26	5	280	92.9	405	211	57	33	25.0	10.6	Fieldsboro borough, Burlington County
326	276	330	2,965	88.9	4,440	2,384	932	626	20.7	16.6	Finderne CDP, Somerset County
13	3	1	83	110.8	135	64	17	8	22.9	9.7	Finesville CDP, Warren County
210	173	89	2,229	105.5	3,559	1,720	472	294	22.3	10.3	Flemington borough, Hunterdon County
890	450	194	6,302	92.1	9,416	4,962	1,534	846	22.2	12.7	Florence township, Burlington County
296	210	96	2,324	90.4	3,497	1,853	602	344	21.0	13.6	Florence CDP, Burlington County
955	669	343	6,371	83.6	9,451	5,267	1,967	1,126	19.2	16.8	Florham Park borough, Morris County
128	60	22	948	98.8	1,469	747	210	113	22.1	11.1	Folsom borough, Atlantic County
1,009	703	297	7,834	93.9	11,894	6,197	2,009	1,178	21.7	13.2	Fords CDP, Middlesex County
496	235	89	2,593	102.2	4,165	2,082	820	439	20.6	15.6	Forked River CDP, Ocean County
201	2	0	1,239	522.8	6,783	791	203	1	12.1	2.6	Fort Dix CDP, Burlington County
3,749	2,776	1,186	18,914	86.9	29,348	15,970	7,711	4,566	17.0	21.8	Fort Lee borough, Bergen County
500	263	158	2,773	100.7	4,398	2,186	921	476	21.0	16.5	Frankford township, Sussex County
1,042	532	194	8,389	100.5	12,777	6,471	1,768	962	24.0	10.5	Franklin township, Gloucester County
288	137	65	1,613	98.1	2,407	1,210	490	253	24.7	15.3	Franklin township, Hunterdon County
4,614	2,694	1,205	32,446	92.0	48,508	25,733	8,513	4,951	22.1	13.7	Franklin township, Somerset County
373	195	91	2,601	94.0	3,926	2,033	659	390	22.2	13.1	Franklin borough, Sussex County
219	122	45	1,573	101.9	2,385	1,189	386	203	24.9	12.2	Franklin township, Warren County
870	479	76	2,323	92.0	3,971	2,075	1,425	762	11.0	32.0	Franklin Center CDP, Somerset County
1,019	555	166	5,375	97.0	7,689	3,967	1,740	887	27.4	16.4	Franklin Lakes borough, Bergen County
583	259	98	7,075	87.9	10,252	5,603	940	548	22.9	7.1	Franklin Park CDP, Somerset County
298	129	42	1,722	99.6	2,554	1,296	469	239	25.7	13.6	Fredon township, Sussex County
662	389	275	5,693	111.7	9,095	4,290	1,326	777	24.5	11.0	Freehold borough, Monmouth County
2,486	1,495	717	18,281	97.9	27,387	13,910	4,698	2,706	24.3	13.0	Freehold township, Monmouth County
200	100	96	1,160	92.2	1,748	918	396	226	21.6	17.8	Frelinghuysen township, Warren County
94	41	20	702	95.6	1,086	556	155	89	20.9	11.3	Frenchtown borough, Hunterdon County
2,801	1,616	707	19,651	90.1	29,382	15,728	5,124	2,905	21.3	13.7	Galloway township, Atlantic County
1,665	1,180	576	15,938	91.3	23,377	12,369	3,421	2,073	23.3	11.2	Garfield city, Bergen County
313	216	113	2,179	93.9	3,412	1,774	642	368	19.3	15.2	Garwood borough, Union County
192	117	28	1,163	95.5	1,751	899	337	185	23.0	14.8	Gibbsboro borough, Camden County
287	238	94	1,880	98.9	2,942	1,510	619	350	21.3	16.6	Gibbstown CDP, Gloucester County
1,031	670	280	9,426	97.1	14,968	7,674	1,981	1,163	19.4	10.7	Glassboro borough, Gloucester County
368	357	124	2,493	90.5	3,759	2,001	849	552	20.9	17.9	Glendora CDP, Camden County
87	42	21	862	97.7	1,341	700	150	91	21.3	8.8	Glen Gardner borough, Hunterdon County
374	245	99	3,849	95.6	5,102	2,700	718	421	32.2	9.5	Glen Ridge borough, Essex County
729	529	242	5,966	94.5	8,119	4,270	1,500	863	30.0	12.9	Glen Rock borough, Bergen County
3,950	2,263	907	33,320	94.0	48,959	25,697	7,120	4,158	24.3	11.0	Gloucester township, Camden County
748	521	197	5,816	97.0	8,646	4,447	1,466	863	24.5	12.8	Gloucester City city, Camden County
299	281	170	2,160	91.9	3,291	1,755	750	467	20.6	18.1	Golden Triangle CDP, Camden County
13	9	9	147	106.1	215	109	31	19	29.0	10.2	Great Meadows CDP, Warren County
248	95	45	1,794	100.7	2,580	1,297	388	195	28.4	10.8	Green township, Sussex County
475	312	182	3,726	93.3	5,301	2,785	969	562	26.4	13.5	Green Brook township, Somerset County
527	508	332	3,350	85.1	4,802	2,641	1,367	877	22.5	22.0	Green Knoll CDP, Somerset County
994	482	175	5,883	93.2	8,418	4,406	1,651	907	25.9	14.5	Greentree CDP, Camden County
86	40	19	400	101.0	645	316	145	73	19.8	18.0	Greenwich township, Cumberland County



Table 2.

**Age and Sex: 2010—Con.**

[For information on confidentiality protection, nonsampling error, and definitions, see Selected Appendixes at &lt;www.census.gov/prod/cen2010/cph-1-a.pdf&gt;]

State County Place and County Subdivision	Total population	Median age	Age								
			Under 5 years	5 to 17 years	18 to 20 years	21 to 24 years	25 to 34 years	35 to 44 years	45 to 54 years	55 to 59 years	60 to 64 years
PLACE AND COUNTY SUBDIVISION--Con.											
Greenwich township, Gloucester County.....	4,899	43.5	260	765	126	197	554	661	782	342	329
Greenwich CDP, Warren County.....	2,755	35.8	224	830	63	50	185	593	502	112	83
Greenwich township, Warren County.....	5,712	38.4	367	1,519	178	149	366	1,068	1,094	339	266
Griggstown CDP, Somerset County.....	819	44.9	46	102	16	22	78	147	153	57	55
Groveville CDP, Mercer County.....	2,945	39.6	181	559	123	163	268	443	560	197	146
Guttenberg town, Hudson County.....	11,176	36.4	721	1,574	376	581	2,035	1,840	1,593	661	527
Hackensack city, Bergen County.....	43,010	37.5	2,774	5,257	1,294	2,286	8,153	6,723	6,202	2,646	2,357
Hackettstown town, Warren County.....	9,724	37.3	556	1,421	703	711	1,187	1,291	1,411	597	475
Haddon township, Camden County.....	14,707	41.8	868	2,325	404	638	1,726	2,047	2,281	1,039	843
Haddonfield borough, Camden County.....	11,593	42.9	691	2,516	284	334	808	1,556	1,986	906	775
Haddon Heights borough, Camden County..	7,473	42.6	462	1,250	208	277	811	973	1,229	620	448
Hainesburg CDP, Warren County.....	91	36.3	7	20	2	0	16	19	16	3	2
Hainesport township, Burlington County.....	6,110	41.9	394	1,157	184	187	529	947	1,072	419	347
Haledon borough, Passaic County.....	8,318	33.7	560	1,630	375	554	1,179	1,149	1,192	437	373
Hamburg borough, Sussex County.....	3,277	38.9	233	504	113	119	470	520	541	227	165
Hamilton township, Atlantic County.....	26,503	37.1	1,605	4,771	1,111	1,362	3,656	3,903	4,372	1,647	1,288
Hamilton township, Mercer County.....	88,464	41.8	4,585	14,139	3,144	4,019	10,454	11,971	14,197	6,520	5,479
Hamilton Square CDP, Mercer County.....	12,784	44.1	595	2,245	450	534	1,085	1,667	2,224	1,117	868
Hammonton town, Atlantic County.....	14,791	39.6	930	2,524	496	710	1,843	2,063	2,196	879	784
Hampton borough, Hunterdon County.....	1,401	41.6	74	228	57	57	172	189	247	111	78
Hampton township, Sussex County.....	5,196	44.9	208	885	194	207	436	672	990	453	383
Hancocks Bridge CDP, Salem County.....	254	39.0	21	47	14	12	22	43	33	12	14
Hanover township, Morris County.....	13,712	43.9	700	2,340	273	481	1,232	2,084	2,330	904	882
Harding township, Morris County.....	3,838	48.9	139	782	83	100	148	408	719	341	313
Hardwick township, Warren County.....	1,696	43.8	72	349	71	66	113	214	343	119	136
Hardyston township, Sussex County.....	8,213	43.4	487	1,263	244	291	864	1,174	1,456	651	589
Harlingen CDP, Somerset County.....	297	42.3	10	81	9	13	18	30	82	27	6
Harmony CDP, Warren County.....	441	46.2	14	81	21	11	29	52	105	37	30
Harmony township, Warren County.....	2,667	46.1	113	446	91	93	188	356	548	211	193
Harrington Park borough, Bergen County....	4,664	44.1	193	1,111	112	139	250	602	894	370	296
Harrison township, Gloucester County.....	12,417	38.1	817	3,133	476	453	849	1,977	2,469	684	518
Harrison town, Hudson County.....	13,620	34.0	858	1,973	477	1,010	2,729	2,042	1,829	783	657
Harvey Cedars borough, Ocean County.....	337	61.6	3	36	4	11	8	26	50	21	37
Hasbrouck Heights borough, Bergen County	11,842	41.8	668	1,969	329	504	1,323	1,728	1,932	902	709
Haworth borough, Bergen County.....	3,382	44.2	165	791	91	110	169	409	649	270	212
Hawthorne borough, Passaic County.....	18,791	40.2	1,083	2,939	573	803	2,586	2,788	2,977	1,298	1,039
Hazlet township, Monmouth County.....	20,334	42.3	1,014	3,608	721	858	1,961	2,896	3,593	1,399	1,319
Heathcote CDP, Middlesex County.....	5,821	39.9	347	1,093	116	166	664	1,114	955	416	304
Helmetta borough, Middlesex County.....	2,178	40.3	137	316	68	87	295	395	400	143	127
High Bridge borough, Hunterdon County.....	3,648	39.9	251	634	105	145	423	599	710	280	187
Highland Lake CDP, Sussex County.....	4,933	41.1	264	843	203	209	524	752	1,027	407	285
Highland Park borough, Middlesex County..	13,982	34.8	814	2,143	386	1,039	2,652	1,945	1,824	885	675
Highlands borough, Monmouth County.....	5,005	45.1	252	457	127	205	719	734	1,062	437	368
Hightstown borough, Mercer County.....	5,494	36.9	386	927	203	271	794	915	822	352	294
Hillsborough township, Somerset County....	38,303	39.9	2,198	7,902	1,132	1,373	3,895	5,915	7,496	2,875	1,961
Hillsdale borough, Bergen County.....	10,219	42.8	535	2,183	283	329	713	1,499	1,874	696	596
Hillside township, Union County.....	21,404	38.0	1,352	3,725	879	1,202	2,776	2,973	3,294	1,405	1,268
Hi-Nella borough, Camden County.....	870	34.2	56	120	46	75	143	107	148	47	47
Hoboken city, Hudson County.....	50,005	31.2	3,388	2,725	1,635	4,415	19,164	8,769	3,997	1,536	1,221
Ho-Ho-Kus borough, Bergen County.....	4,078	43.3	251	942	79	107	215	550	753	290	240
Holiday City-Berkeley CDP, Ocean County..	12,831	73.5	12	7	27	66	222	237	591	823	1,504
Holiday City South CDP, Ocean County.....	3,689	75.6	30	71	31	32	95	85	192	192	254
Holiday Heights CDP, Ocean County.....	2,099	77.8	11	4	1	5	19	26	50	72	124
Holland township, Hunterdon County.....	5,291	44.5	251	1,025	151	171	383	702	999	411	351
Holmdel township, Monmouth County.....	16,773	45.1	743	3,580	449	593	951	2,035	3,304	1,361	1,018
Hopatcong borough, Sussex County.....	15,147	40.2	875	2,514	533	657	1,825	2,413	2,747	1,132	962
Hope CDP, Warren County.....	195	45.4	11	28	7	7	19	23	33	21	16
Hope township, Warren County.....	1,952	45.2	89	352	55	80	138	255	382	182	132
Hopewell township, Cumberland County.....	4,571	44.5	205	743	183	202	426	560	693	322	293
Hopewell borough, Mercer County.....	1,922	42.8	124	338	49	74	167	259	412	182	104
Hopewell township, Mercer County.....	17,304	44.4	799	3,777	404	460	1,114	2,308	3,500	1,371	1,122
Howell township, Monmouth County.....	51,075	39.6	2,920	10,531	1,929	2,385	4,812	7,455	9,865	3,584	2,489
Hutchinson CDP, Warren County.....	135	45.9	5	24	1	6	5	23	26	10	10
Independence township, Warren County.....	5,662	41.0	314	1,010	170	234	584	868	1,086	450	331
Interlaken borough, Monmouth County.....	820	54.3	27	92	20	19	33	86	150	99	76
Irvington township, Essex County.....	53,926	34.0	4,240	9,451	2,397	3,297	8,366	7,797	7,587	3,217	2,745
Iselin CDP, Middlesex County.....	18,695	38.5	1,187	2,747	632	863	2,982	2,490	2,788	1,284	1,100
Island Heights borough, Ocean County.....	1,673	47.0	76	233	49	68	153	199	268	169	163
Jackson township, Ocean County.....	54,856	41.6	2,949	10,582	1,918	2,157	5,073	7,929	9,579	3,312	3,234
Jamesburg borough, Middlesex County.....	5,915	35.9	505	992	210	287	880	997	937	352	254
Jefferson township, Morris County.....	21,314	40.9	1,267	3,984	679	831	2,017	3,477	4,058	1,527	1,177
Jersey City city, Hudson County.....	247,597	33.2	17,501	34,847	9,229	15,590	55,489	37,680	31,048	12,998	10,861
Johnsonburg CDP, Warren County.....	101	46.4	0	17	6	0	9	15	18	9	11



Table 2.

**Age and Sex: 2010—Con.**

[For information on confidentiality protection, nonsampling error, and definitions, see Selected Appendixes at &lt;www.census.gov/prod/cen2010/cph-1-a.pdf&gt;]

Age—Con			Age and sex						Percent of total population		State County Place and County Subdivision
65 to 74 years	75 to 84 years	85 years and over	All ages		18 years and over		65 years and over		Under 18 years	65 years and over	
			Female	Males per 100 females	Total	Female	Total	Female			
PLACE AND COUNTY SUBDIVISION—Con.											
395	355	133	2,503	95.7	3,874	2,016	883	518	20.9	18.0	Greenwich township, Gloucester County
69	38	6	1,431	92.5	1,701	905	113	71	38.3	4.1	Greenwich CDP, Warren County
205	118	43	2,917	95.8	3,826	1,978	366	205	33.0	6.4	Greenwich township, Warren County
76	43	24	406	101.7	671	333	143	72	18.1	17.5	Griggstown CDP, Somerset County
145	120	40	1,513	94.6	2,205	1,144	305	181	25.1	10.4	Groveville CDP, Mercer County
719	409	140	5,719	95.4	8,881	4,602	1,268	753	20.5	11.3	Guttenberg town, Hudson County
2,798	1,765	755	21,721	98.0	34,979	17,811	5,318	3,208	18.7	12.4	Hackensack city, Bergen County
646	445	281	5,071	91.8	7,747	4,048	1,372	833	20.3	14.1	Hackettstown town, Warren County
1,163	885	488	7,622	93.0	11,514	6,081	2,536	1,541	21.7	17.2	Haddon township, Camden County
840	613	284	6,060	91.3	8,386	4,444	1,737	1,003	27.7	15.0	Haddonfield borough, Camden County
536	424	235	3,902	91.5	5,761	3,066	1,195	717	22.9	16.0	Haddon Heights borough, Camden County
4	2	0	43	111.6	64	27	6	3	29.7	6.6	Hainesburg CDP, Warren County
468	309	97	3,167	92.9	4,559	2,401	874	490	25.4	14.3	Hainesport township, Burlington County
464	276	129	4,345	91.4	6,128	3,255	869	506	26.3	10.4	Haledon borough, Passaic County
219	136	30	1,687	94.3	2,540	1,348	385	226	22.5	11.7	Hamburg borough, Sussex County
1,659	871	258	13,365	98.3	20,127	10,268	2,788	1,554	24.1	10.5	Hamilton township, Atlantic County
6,771	4,889	2,296	46,124	91.8	69,740	36,987	13,956	8,293	21.2	15.8	Hamilton township, Mercer County
1,046	682	271	6,604	93.6	9,944	5,244	1,999	1,135	22.2	15.6	Hamilton Square CDP, Mercer County
1,070	843	453	7,431	99.0	11,337	5,809	2,366	1,442	23.4	16.0	Hammonton town, Atlantic County
103	65	20	697	101.0	1,099	558	188	100	21.6	13.4	Hampton borough, Hunterdon County
468	232	68	2,654	95.8	4,103	2,116	768	401	21.0	14.8	Hampton township, Sussex County
17	16	3	126	101.6	186	96	36	21	26.8	14.2	Hancocks Bridge CDP, Salem County
1,166	814	506	7,149	91.8	10,672	5,673	2,486	1,478	22.2	18.1	Hanover township, Morris County
471	235	99	1,981	93.7	2,917	1,511	805	399	24.0	21.0	Harding township, Morris County
134	54	25	867	95.6	1,275	663	213	109	24.8	12.6	Hardwick township, Warren County
724	359	111	4,222	94.5	6,463	3,346	1,194	657	21.3	14.5	Hardyston township, Sussex County
13	8	0	139	113.7	206	103	21	9	30.6	7.1	Harlingen CDP, Somerset County
36	18	7	228	93.4	346	175	61	29	21.5	13.8	Harmony CDP, Warren County
238	127	63	1,354	97.0	2,108	1,068	428	208	21.0	16.0	Harmony township, Warren County
354	250	93	2,409	93.6	3,360	1,772	697	396	28.0	14.9	Harrington Park borough, Bergen County
632	314	95	6,340	95.9	8,467	4,360	1,041	570	31.8	8.4	Harrison township, Gloucester County
726	391	145	6,620	105.7	10,789	5,245	1,262	740	20.8	9.3	Harrison town, Hudson County
81	51	9	171	97.1	298	151	141	76	11.6	41.8	Harvey Cedars borough, Ocean County
859	638	281	6,144	92.7	9,205	4,861	1,778	1,048	22.3	15.0	Hasbrouck Heights borough, Bergen County
294	153	69	1,720	96.6	2,426	1,258	516	271	28.3	15.3	Haworth borough, Bergen County
1,296	923	486	9,749	92.7	14,769	7,798	2,705	1,596	21.4	14.4	Hawthorne borough, Passaic County
1,540	1,058	367	10,570	92.4	15,712	8,299	2,965	1,742	22.7	14.6	Hazlet township, Monmouth County
394	196	56	3,084	88.7	4,381	2,393	646	357	24.7	11.1	Heathcote CDP, Middlesex County
131	64	15	1,125	93.6	1,725	907	210	110	20.8	9.6	Helmetta borough, Middlesex County
217	68	29	1,813	101.2	2,763	1,372	314	170	24.3	8.6	High Bridge borough, Hunterdon County
235	140	44	2,440	102.2	3,826	1,915	419	224	22.4	8.5	Highland Lake CDP, Sussex County
787	497	335	7,282	92.0	11,025	5,772	1,619	950	21.1	11.6	Highland Park borough, Middlesex County
408	196	40	2,483	101.6	4,296	2,142	644	335	14.2	12.9	Highlands borough, Monmouth County
287	147	96	2,754	99.5	4,181	2,089	530	293	23.9	9.6	Hightstown borough, Mercer County
1,947	1,096	513	19,645	95.0	28,203	14,735	3,556	2,092	26.4	9.3	Hillsborough township, Somerset County
720	555	236	5,221	95.7	7,501	3,897	1,511	874	26.6	14.8	Hillsdale borough, Bergen County
1,473	786	271	11,458	86.8	16,327	8,861	2,530	1,501	23.7	11.8	Hillside township, Union County
35	37	9	460	89.1	694	372	81	52	20.2	9.3	Hi-Nella borough, Camden County
1,646	1,076	433	24,774	101.8	43,892	21,870	3,155	1,916	12.2	6.3	Hoboken city, Hudson County
322	242	87	2,086	95.5	2,885	1,521	651	359	29.3	16.0	Ho-Ho-Kus borough, Bergen County
3,471	3,674	2,197	7,672	67.2	12,812	7,663	9,342	5,697	0.1	72.8	Holiday City-Berkeley CDP, Ocean County
811	1,254	642	2,168	70.2	3,588	2,124	2,707	1,643	2.7	73.4	Holiday City South CDP, Ocean County
508	986	293	1,228	70.9	2,084	1,221	1,787	1,047	0.7	85.1	Holiday Heights CDP, Ocean County
475	268	104	2,690	96.7	4,015	2,082	847	466	24.1	16.0	Holland township, Hunterdon County
1,380	890	469	8,679	93.3	12,450	6,556	2,739	1,574	25.8	16.3	Holmdel township, Monmouth County
997	364	128	7,534	101.0	11,758	5,834	1,489	784	22.4	9.8	Hopatcong borough, Sussex County
15	10	5	102	91.2	156	78	30	17	20.0	15.4	Hope CDP, Warren County
175	80	32	990	97.2	1,511	764	287	154	22.6	14.7	Hope township, Warren County
420	332	192	2,382	91.9	3,623	1,921	944	589	20.7	20.7	Hopewell township, Cumberland County
129	61	23	1,002	91.8	1,460	778	213	122	24.0	11.1	Hopewell borough, Mercer County
1,329	801	319	8,795	96.7	12,728	6,580	2,449	1,303	26.4	14.2	Hopewell township, Mercer County
2,800	1,610	695	26,014	96.3	37,624	19,444	5,105	2,994	26.3	10.0	Howell township, Monmouth County
14	10	1	74	82.4	106	54	25	11	21.5	18.5	Hutchinson CDP, Warren County
398	166	51	2,918	94.0	4,338	2,279	615	351	23.4	10.9	Independence township, Warren County
111	67	40	431	90.3	701	369	218	116	14.5	26.6	Interlaken borough, Monmouth County
3,132	1,238	459	28,645	88.3	40,235	21,849	4,829	2,851	25.4	9.0	Irvington township, Essex County
1,358	933	331	9,553	95.7	14,761	7,576	2,622	1,506	21.0	14.0	Iselin CDP, Middlesex County
176	83	36	874	91.4	1,364	717	295	160	18.5	17.6	Island Heights borough, Ocean County
4,733	2,368	1,022	28,200	94.5	41,325	21,589	8,123	4,533	24.7	14.8	Jackson township, Ocean County
270	171	60	2,925	102.2	4,418	2,201	501	287	25.3	8.5	Jamesburg borough, Middlesex County
1,421	661	215	10,633	100.5	16,063	8,102	2,297	1,265	24.6	10.8	Jefferson township, Morris County
13,193	6,652	2,509	125,299	97.6	195,249	99,641	22,354	13,300	21.1	9.0	Jersey City city, Hudson County
11	4	1	51	98.0	84	43	16	9	16.8	15.8	Johnsonburg CDP, Warren County



Table 2.  
**Age and Sex: 2010—Con.**

[For information on confidentiality protection, nonsampling error, and definitions, see Selected Appendixes at <www.census.gov/prod/cen2010/cph-1-a.pdf>]

State County Place and County Subdivision	Total population	Median age	Age								
			Under 5 years	5 to 17 years	18 to 20 years	21 to 24 years	25 to 34 years	35 to 44 years	45 to 54 years	55 to 59 years	60 to 64 years
PLACE AND COUNTY SUBDIVISION—Con.											
Juliestown CDP, Burlington County.....	429	40.1	23	79	21	22	36	67	74	36	24
Keansburg borough, Monmouth County.....	10,105	36.8	675	1,689	413	540	1,497	1,389	1,696	622	486
Kearny town, Hudson County.....	40,684	36.4	2,231	6,200	1,696	2,779	6,575	6,100	6,225	2,490	2,026
Kendall Park CDP, Middlesex County.....	9,339	40.5	452	2,137	297	322	676	1,530	1,806	596	424
Kenilworth borough, Union County.....	7,914	40.9	401	1,326	282	334	969	1,145	1,258	506	460
Kenvil CDP, Morris County.....	3,009	42.2	159	470	91	138	335	451	504	208	158
Keyport borough, Monmouth County.....	7,240	40.5	441	995	239	374	1,000	1,089	1,105	491	363
Kingston CDP.....	1,493	41.8	90	226	35	66	182	232	268	97	91
Middlesex County (part).....	1,222	40.9	72	199	29	61	143	193	221	74	76
Somerset County (part).....	271	45.5	18	27	6	5	39	39	47	23	15
Kingston Estates CDP, Camden County.....	5,685	43.5	309	924	182	225	557	751	821	402	382
Kingwood township, Hunterdon County.....	3,845	45.1	173	715	97	132	266	532	835	326	273
Kinnelon borough, Morris County.....	10,248	43.5	437	2,348	310	362	600	1,342	2,111	805	685
Knowlton township, Warren County.....	3,055	44.8	136	577	102	112	195	421	695	229	201
Lacey township, Ocean County.....	27,644	41.3	1,513	4,864	1,048	1,204	2,844	3,847	4,609	1,941	1,686
Lafayette township, Sussex County.....	2,538	43.7	99	494	97	104	187	340	482	228	182
Lake Como borough, Monmouth County.....	1,759	38.4	96	248	65	104	285	302	279	116	79
Lakehurst borough, Ocean County.....	2,654	31.9	195	558	120	147	417	363	414	141	114
Lake Mohawk CDP, Sussex County.....	9,916	42.7	522	2,092	301	251	752	1,461	1,819	743	617
Lake Telemark CDP, Morris County.....	1,255	40.9	70	249	41	44	127	190	239	83	79
Lakewood township, Ocean County.....	92,843	23.9	16,177	22,665	3,410	6,155	15,272	7,574	5,179	2,545	2,580
Lakewood CDP, Ocean County.....	53,805	19.1	10,491	15,563	2,565	4,289	8,923	4,757	2,877	1,138	862
Lambertville city, Hunterdon County.....	3,906	47.3	177	357	78	153	514	537	692	387	333
Laurel Lake CDP, Cumberland County.....	2,989	35.4	239	554	123	161	400	437	458	174	147
Laurel Springs borough, Camden County.....	1,908	39.5	111	324	92	92	230	285	296	142	106
Laurence Harbor CDP, Middlesex County....	6,536	39.1	399	941	212	309	988	1,027	1,165	499	378
Lavallette borough, Ocean County.....	1,875	60.3	32	174	31	63	112	133	239	146	188
Lawnside borough, Camden County.....	2,945	41.4	149	536	142	121	295	362	438	203	190
Lawrence township, Cumberland County.....	3,290	37.8	202	661	148	137	376	516	508	223	159
Lawrence township, Mercer County.....	33,472	38.3	1,830	4,862	2,395	2,131	4,031	4,684	4,782	2,305	1,841
Lawrenceville CDP, Mercer County.....	3,887	43.2	211	591	83	147	453	551	687	422	263
Lebanon borough, Hunterdon County.....	1,358	40.2	90	196	41	46	215	199	227	94	71
Lebanon township, Hunterdon County.....	6,588	45.4	261	1,230	225	220	430	875	1,381	530	437
Leisure Knoll CDP, Ocean County.....	2,490	75.0	3	2	3	10	20	23	77	118	254
Leisuretowne CDP, Burlington County.....	3,582	71.1	26	77	28	39	81	88	184	258	415
Leisure Village CDP, Ocean County.....	4,400	68.1	128	281	86	94	219	224	300	244	366
Leisure Village East CDP, Ocean County....	4,217	75.2	11	14	6	22	43	72	121	191	369
Leisure Village West CDP, Ocean County...	3,493	76.3	3	4	4	18	37	35	90	176	331
Leonardo CDP, Monmouth County.....	2,757	40.2	168	460	121	119	316	377	521	217	172
Leonia borough, Bergen County.....	8,937	43.0	404	1,591	246	366	824	1,309	1,568	690	588
Liberty township, Warren County.....	2,942	41.8	136	578	96	139	234	454	614	241	167
Lincoln Park borough, Morris County.....	10,521	44.0	536	1,425	296	391	1,290	1,486	1,843	875	706
Lincroft CDP, Monmouth County.....	6,135	44.2	338	1,301	154	182	348	824	1,135	437	378
Linden city, Union County.....	40,499	38.8	2,238	6,596	1,628	2,099	5,621	5,715	6,224	2,695	2,246
Lindenwold borough, Camden County.....	17,613	33.3	1,467	2,490	652	1,327	3,278	2,441	2,383	1,068	852
Linwood city, Atlantic County.....	7,092	45.7	323	1,440	217	205	401	876	1,319	543	483
Little Egg Harbor township, Ocean County...	20,065	45.4	1,054	3,036	591	761	2,055	2,422	2,949	1,332	1,534
Little Falls township, Passaic County.....	14,432	32.1	519	1,464	2,631	1,618	1,411	1,615	1,755	813	728
Little Ferry borough, Bergen County.....	10,626	40.2	600	1,493	342	442	1,617	1,607	1,776	732	619
Little Silver borough, Monmouth County.....	5,950	43.8	364	1,297	139	165	305	823	1,056	428	435
Livingston township, Essex County.....	29,366	43.3	1,671	6,262	643	739	1,866	4,348	5,019	2,015	1,861
Loch Arbour village, Monmouth County.....	194	49.0	6	32	3	10	9	18	49	21	16
Lodi borough, Bergen County.....	24,136	37.7	1,468	3,679	792	1,286	3,951	3,447	3,530	1,488	1,333
Logan township, Gloucester County.....	6,042	36.8	379	1,258	230	269	742	927	1,070	455	304
Long Beach township, Ocean County.....	3,051	61.3	66	237	48	71	183	205	373	277	369
Long Branch city, Monmouth County.....	30,719	33.8	2,214	4,442	1,395	2,350	5,466	4,075	4,013	1,803	1,489
Long Hill township, Morris County.....	8,702	43.9	453	1,777	257	277	577	1,188	1,747	632	514
Longport borough, Atlantic County.....	895	58.2	12	92	12	22	46	49	146	96	83
Long Valley CDP, Morris County.....	1,879	43.8	80	404	46	64	127	268	395	131	112
Lopatcong township, Warren County.....	8,014	42.3	442	1,410	240	202	842	1,198	1,276	498	457
Lopatcong Overlook CDP, Warren County...	734	41.2	37	87	8	11	144	135	89	40	53
Lower township, Cape May County.....	22,866	46.5	1,141	3,394	773	969	2,163	2,497	3,572	1,797	1,729
Lower Alloways Creek township, Salem County.....	1,770	44.2	84	302	66	72	138	254	303	118	127
Lumberton township, Burlington County.....	12,559	38.5	792	2,651	435	543	1,343	1,878	2,309	759	537
Lyndhurst township, Bergen County.....	20,554	40.3	1,106	2,777	643	954	3,151	3,050	3,129	1,353	1,172
McGuire AFB CDP, Burlington County.....	3,710	22.2	581	772	324	610	859	377	154	13	2
Madison borough, Morris County.....	15,845	38.0	938	2,819	1,142	1,012	1,450	2,307	2,378	882	661
Madison Park CDP, Middlesex County.....	7,144	35.9	484	1,187	271	395	1,141	1,069	1,124	504	367
Magnolia borough, Camden County.....	4,341	38.3	268	678	157	228	649	611	702	291	228
Mahwah township, Bergen County.....	25,890	40.4	1,081	4,055	2,395	1,798	2,182	3,081	4,399	1,740	1,481
Manahawkin CDP, Ocean County.....	2,303	42.7	107	353	93	102	268	310	363	168	141
Manalapan township, Monmouth County.....	38,872	41.7	2,047	7,972	1,294	1,638	3,134	5,346	7,190	2,960	2,456



Table 2.

**Age and Sex: 2010—Con.**

[For information on confidentiality protection, nonsampling error, and definitions, see Selected Appendixes at &lt;www.census.gov/prod/cen2010/cph-1-a.pdf&gt;]

Age—Con			Age and sex						Percent of total population		State County Place and County Subdivision
65 to 74 years	75 to 84 years	85 years and over	All ages		18 years and over		65 years and over		Under 18 years	65 years and over	
			Female	Males per 100 females	Total	Female	Total	Female			
PLACE AND COUNTY SUBDIVISION—Con.											
25	18	4	213	101.4	327	154	47	24	23.8	11.0	Juliustown CDP, Burlington County
546	346	206	5,167	95.6	7,741	4,058	1,098	686	23.4	10.9	Keansburg borough, Monmouth County
2,406	1,386	570	19,748	106.0	32,253	15,683	4,362	2,577	20.7	10.7	Kearny town, Hudson County
579	396	124	4,826	93.5	6,750	3,518	1,099	628	27.7	11.8	Kendall Park CDP, Middlesex County
577	409	247	4,082	93.9	6,187	3,257	1,233	736	21.8	15.6	Kenilworth borough, Union County
183	178	134	1,540	95.4	2,380	1,222	495	301	20.9	16.5	Kenvil CDP, Morris County
578	385	180	3,671	97.2	5,804	2,967	1,143	703	19.8	15.8	Keyport borough, Monmouth County
108	67	31	760	96.4	1,177	615	206	113	21.2	13.8	Kingston CDP
82	49	23	627	94.9	951	499	154	89	22.2	12.6	Middlesex County (part)
26	18	8	133	103.8	226	116	52	24	16.6	19.2	Somerset County (part)
471	443	218	2,968	91.5	4,452	2,404	1,132	692	21.7	19.9	Kingston Estates CDP, Camden County
289	129	78	1,894	103.0	2,957	1,485	496	258	23.1	12.9	Kingwood township, Hunterdon County
762	381	105	5,132	99.7	7,463	3,812	1,248	652	27.2	12.2	Kinnelon borough, Morris County
214	131	42	1,515	101.7	2,342	1,182	387	206	23.3	12.7	Knowlton township, Warren County
2,246	1,298	544	14,064	96.6	21,267	10,990	4,088	2,252	23.1	14.8	Lacey township, Ocean County
204	88	33	1,299	95.4	1,945	985	325	162	23.4	12.8	Lafayette township, Sussex County
103	56	26	857	105.3	1,415	698	185	114	19.6	10.5	Lake Como borough, Monmouth County
115	53	17	1,292	105.4	1,901	961	185	100	28.4	7.0	Lakehurst borough, Ocean County
755	408	195	5,157	92.3	7,302	3,838	1,358	771	26.4	13.7	Lake Mohawk CDP, Sussex County
80	39	14	612	105.1	936	473	133	78	25.4	10.6	Lake Telemark CDP, Morris County
4,819	4,374	2,093	46,728	98.7	54,001	27,835	11,286	7,014	41.8	12.2	Lakewood township, Ocean County
1,074	753	513	26,020	106.8	27,751	13,394	2,340	1,444	48.4	4.3	Lakewood CDP, Ocean County
364	218	96	1,995	95.8	3,372	1,742	678	395	13.7	17.4	Lambertville city, Hunterdon County
177	92	27	1,500	99.3	2,196	1,105	296	164	26.5	9.9	Laurel Lake CDP, Cumberland County
109	85	36	974	95.9	1,473	759	230	125	22.8	12.1	Laurel Springs borough, Camden County
406	162	50	3,246	101.4	5,196	2,600	618	332	20.5	9.5	Laurence Harbor CDP, Middlesex County
344	300	113	1,006	86.4	1,669	898	757	434	11.0	40.4	Lavallette borough, Ocean County
290	166	53	1,597	84.4	2,260	1,269	509	307	23.3	17.3	Lawnside borough, Camden County
222	99	39	1,649	99.5	2,427	1,213	360	194	26.2	10.9	Lawrence township, Cumberland County
2,228	1,586	797	17,922	86.8	26,780	14,661	4,611	2,821	20.0	13.8	Lawrence township, Mercer County
285	141	53	2,130	82.5	3,085	1,727	479	281	20.6	12.3	Lawrenceville CDP, Mercer County
102	55	22	735	84.8	1,072	587	179	117	21.1	13.2	Lebanon borough, Hunterdon County
604	274	121	3,309	99.1	5,097	2,574	999	532	22.6	15.2	Lebanon township, Hunterdon County
734	787	459	1,508	65.1	2,485	1,505	1,980	1,207	0.2	79.5	Leisure Knoll CDP, Ocean County
1,002	957	427	2,094	71.1	3,479	2,047	2,386	1,440	2.9	66.6	Leisuretowne CDP, Burlington County
849	973	636	2,746	60.2	3,991	2,532	2,458	1,703	9.3	55.9	Leisure Village CDP, Ocean County
1,220	1,634	514	2,583	63.3	4,192	2,575	3,368	2,079	0.6	79.9	Leisure Village East CDP, Ocean County
915	1,225	655	2,172	60.8	3,486	2,169	2,795	1,762	0.2	80.0	Leisure Village West CDP, Ocean County
183	76	27	1,420	94.2	2,129	1,090	286	141	22.8	10.4	Leonardo CDP, Monmouth County
697	471	183	4,634	92.9	6,942	3,675	1,351	776	22.3	15.1	Leonia borough, Bergen County
171	77	35	1,440	104.3	2,228	1,123	283	157	24.3	9.6	Liberty township, Warren County
936	511	226	5,411	94.4	8,560	4,466	1,673	969	18.6	15.9	Lincoln Park borough, Morris County
474	357	207	3,172	93.4	4,496	2,338	1,038	592	26.7	16.9	Lincroft CDP, Monmouth County
2,678	1,784	975	21,194	91.1	31,665	16,870	5,437	3,301	21.8	13.4	Linden city, Union County
1,004	477	174	9,243	90.6	13,656	7,266	1,655	978	22.5	9.4	Lindenwold borough, Camden County
561	447	277	3,731	90.1	5,329	2,879	1,285	792	24.9	18.1	Linwood city, Atlantic County
2,537	1,313	481	10,433	92.3	15,975	8,416	4,331	2,375	20.4	21.6	Little Egg Harbor township, Ocean County
932	630	316	7,934	81.9	12,449	6,986	1,878	1,136	13.7	13.0	Little Falls township, Passaic County
766	462	170	5,460	94.6	8,533	4,426	1,398	789	19.7	13.2	Little Ferry borough, Bergen County
477	337	124	3,097	92.1	4,289	2,313	938	537	27.9	15.8	Little Silver borough, Monmouth County
2,313	1,781	848	15,093	94.6	21,433	11,276	4,942	2,803	27.0	16.8	Livingston township, Essex County
16	11	3	96	102.1	156	75	30	13	19.6	15.5	Loch Arbour village, Monmouth County
1,514	1,074	574	12,682	90.3	18,989	10,173	3,162	1,961	21.3	13.1	Lodi borough, Bergen County
250	117	41	3,072	96.7	4,405	2,287	408	230	27.1	6.8	Logan township, Gloucester County
689	414	119	1,552	96.6	2,748	1,393	1,222	630	9.9	40.1	Long Beach township, Ocean County
1,756	1,150	566	15,336	100.3	24,063	12,135	3,472	2,069	21.7	11.3	Long Branch city, Monmouth County
680	449	151	4,414	97.1	6,472	3,324	1,280	697	25.6	14.7	Long Hill township, Morris County
177	107	53	458	95.4	791	420	337	183	11.6	37.7	Longport borough, Atlantic County
156	81	15	953	97.2	1,395	710	252	131	25.8	13.4	Long Valley CDP, Morris County
605	534	310	4,257	88.3	6,162	3,375	1,449	912	23.1	18.1	Lopatcong township, Warren County
59	59	12	420	74.8	610	357	130	82	16.9	17.7	Lopatcong Overlook CDP, Warren County
2,618	1,639	574	12,029	90.1	18,331	9,810	4,831	2,777	19.8	21.1	Lower township, Cape May County
181	91	34	903	96.0	1,384	711	306	174	21.8	17.3	Lower Alloways Creek township, Salem County
597	502	213	6,532	92.3	9,116	4,821	1,312	831	27.4	10.4	Lumberton township, Burlington County
1,550	1,138	531	10,674	92.6	16,671	8,754	3,219	1,894	18.9	15.7	Lyndhurst township, Bergen County
10	8	0	1,680	120.8	2,357	999	18	10	36.5	0.5	McGuire AFB CDP, Burlington County
993	805	458	8,345	89.9	12,088	6,524	2,256	1,374	23.7	14.2	Madison borough, Morris County
351	187	64	3,603	98.3	5,473	2,795	602	353	23.4	8.4	Madison Park CDP, Middlesex County
282	177	70	2,242	93.6	3,395	1,779	529	325	21.8	12.2	Magnolia borough, Camden County
2,070	1,230	378	13,839	87.1	20,754	11,367	3,678	2,179	19.8	14.2	Mahwah township, Bergen County
178	161	59	1,226	87.8	1,843	978	398	255	20.0	17.3	Manahawkin CDP, Ocean County
2,585	1,457	793	20,121	93.2	28,853	15,195	4,835	2,793	25.8	12.4	Manalapan township, Monmouth County



Table 2.

**Age and Sex: 2010—Con.**

[For information on confidentiality protection, nonsampling error, and definitions, see Selected Appendixes at &lt;www.census.gov/prod/cen2010/cph-1-a.pdf&gt;]

State County Place and County Subdivision	Total population	Median age	Age								
			Under 5 years	5 to 17 years	18 to 20 years	21 to 24 years	25 to 34 years	35 to 44 years	45 to 54 years	55 to 59 years	60 to 64 years
PLACE AND COUNTY SUBDIVISION--Con.											
Manasquan borough, Monmouth County.....	5,897	43.5	278	1,098	161	214	582	752	971	497	380
Manchester township, Ocean County.....	43,070	65.1	1,148	3,295	681	899	2,390	3,020	3,625	2,557	3,854
Mannington township, Salem County.....	1,806	41.4	85	246	76	110	233	250	272	112	107
Mansfield township, Burlington County.....	8,544	48.9	372	1,385	228	236	469	1,091	1,255	544	582
Mansfield township, Warren County.....	7,725	40.7	466	1,300	238	376	834	1,235	1,345	510	436
Mantoloking borough, Ocean County.....	296	64.4	4	8	4	3	10	10	18	37	61
Mantua township, Gloucester County.....	15,217	40.3	779	2,893	609	627	1,621	2,247	2,690	996	810
Marville borough, Somerset County.....	10,344	39.6	667	1,426	361	565	1,538	1,420	1,689	696	510
Maple Shade township, Burlington County...	19,131	37.6	1,143	2,385	638	1,241	3,501	2,597	2,856	1,190	1,050
Maplewood township, Essex County.....	23,867	39.6	1,849	4,909	676	843	2,021	3,910	4,187	1,665	1,184
Margate City city, Atlantic County.....	6,354	54.9	191	701	136	161	423	563	1,017	554	593
Marksboro CDP, Warren County.....	82	47.7	4	14	2	3	5	9	12	13	9
Marlboro township, Monmouth County.....	40,191	41.7	2,034	9,541	1,139	1,385	2,351	6,108	7,892	2,781	2,416
Marlton CDP, Burlington County.....	10,133	40.3	516	1,655	332	429	1,319	1,593	1,707	628	574
Martinsville CDP, Somerset County.....	11,980	45.9	514	2,407	318	375	674	1,505	2,408	1,027	776
Matawan borough, Monmouth County.....	8,810	38.3	599	1,392	283	427	1,290	1,323	1,478	548	443
Maurice River township, Cumberland County.....	7,976	38.1	190	570	134	318	2,124	2,036	1,413	338	293
Mays Landing CDP, Atlantic County.....	2,135	41.7	105	334	84	106	255	272	389	180	135
Maywood borough, Bergen County.....	9,555	41.7	577	1,434	239	395	1,257	1,341	1,552	655	609
Medford township, Burlington County.....	23,033	43.6	1,138	4,875	668	711	1,604	3,146	4,275	1,734	1,670
Medford Lakes borough, Burlington County...	4,146	42.3	254	836	127	108	311	625	697	313	264
Mendham borough, Morris County.....	4,981	45.1	260	1,154	115	110	237	602	908	358	291
Mendham township, Morris County.....	5,869	44.6	255	1,520	154	145	229	675	1,284	496	376
Mercerville CDP, Mercer County.....	13,230	43.1	697	2,041	404	524	1,530	1,777	2,150	925	843
Merchantville borough, Camden County.....	3,821	38.6	270	590	112	204	544	549	571	257	232
Metuchen borough, Middlesex County.....	13,574	41.1	869	2,413	319	417	1,461	2,181	2,235	968	832
Middle township, Cape May County.....	18,911	44.6	952	3,009	662	793	1,945	2,196	3,098	1,344	1,317
Middlebush CDP, Somerset County.....	2,326	42.6	143	430	63	76	190	366	414	162	130
Middlesex borough, Middlesex County.....	13,635	40.7	754	2,313	469	637	1,578	1,985	2,379	896	741
Middletown township, Monmouth County.....	66,522	42.5	3,776	12,458	2,097	2,553	5,891	9,217	11,914	4,967	4,325
Midland Park borough, Bergen County.....	7,128	42.3	401	1,336	166	224	706	1,070	1,187	478	418
Milford borough, Hunterdon County.....	1,233	44.1	69	185	36	43	130	169	239	76	89
Millburn township, Essex County.....	20,149	41.0	1,240	5,262	405	438	1,105	3,146	3,920	1,338	1,020
Millstone township, Monmouth County.....	10,566	42.6	449	2,553	367	399	570	1,418	2,496	866	588
Millstone borough, Somerset County.....	418	42.8	28	71	11	10	37	71	69	22	32
Milltown borough, Middlesex County.....	6,893	41.6	397	1,105	201	300	799	992	1,184	488	404
Millville city, Cumberland County.....	28,400	36.6	1,975	5,357	1,252	1,551	3,504	3,635	3,987	1,754	1,627
Mine Hill township, Morris County.....	3,651	40.3	205	620	107	149	439	567	647	241	229
Monmouth Beach borough, Monmouth County.....	3,279	48.7	129	531	55	83	232	379	609	290	266
Monmouth Junction CDP, Middlesex County	2,887	38.8	151	688	91	115	221	479	587	198	138
Monroe township, Gloucester County.....	36,129	38.9	2,316	6,965	1,376	1,490	3,962	5,444	5,519	2,151	2,002
Monroe township, Middlesex County.....	39,132	53.2	1,640	5,737	906	897	2,081	4,553	4,456	2,241	2,995
Montague township, Sussex County.....	3,847	42.3	221	655	127	140	402	540	640	321	265
Montclair township, Essex County.....	37,669	39.9	2,191	7,406	980	1,363	4,283	5,781	6,573	2,757	2,069
Montgomery township, Somerset County.....	22,254	40.8	1,057	5,798	552	568	1,453	3,503	4,717	1,443	963
Montvale borough, Bergen County.....	7,844	41.9	452	1,647	174	244	675	1,174	1,345	538	456
Montville township, Morris County.....	21,528	43.0	1,062	4,479	568	721	1,616	3,121	3,971	1,486	1,372
Moonachie borough, Bergen County.....	2,708	44.4	116	386	89	151	340	296	515	229	148
Moorestown township, Burlington County...	20,726	43.4	983	4,684	634	658	1,276	2,671	3,838	1,398	1,224
Moorestown-Lenola CDP, Burlington County.....	14,217	43.5	700	2,960	441	489	1,055	1,784	2,533	995	870
Morganville CDP, Monmouth County.....	5,040	40.7	235	1,310	164	163	260	841	1,084	319	240
Morris township, Morris County.....	22,306	43.3	1,339	3,697	593	816	2,191	3,105	3,637	1,652	1,386
Morris Plains borough, Morris County.....	5,532	42.1	355	1,019	103	156	576	828	880	368	329
Morristown town, Morris County.....	18,411	34.8	1,075	2,158	556	1,230	4,268	2,796	2,373	999	846
Mountain Lake CDP, Warren County.....	575	45.3	22	80	19	33	53	74	135	44	40
Mountain Lakes borough, Morris County.....	4,160	41.8	200	1,251	90	108	100	597	904	269	222
Mountainside borough, Union County.....	6,685	47.2	364	1,190	131	188	390	829	1,109	482	417
Mount Arlington borough, Morris County.....	5,050	45.8	237	668	118	174	514	731	837	361	379
Mount Ephraim borough, Camden County...	4,676	40.1	263	700	189	238	666	573	798	345	251
Mount Hermon CDP, Warren County.....	141	43.2	6	30	4	7	10	17	24	14	8
Mount Holly township, Burlington County.....	9,536	36.3	626	1,619	400	514	1,447	1,292	1,492	630	462
Mount Laurel township, Burlington County...	41,864	41.8	2,231	7,085	1,129	1,512	5,126	5,851	7,042	2,804	2,361
Mount Olive township, Morris County.....	28,117	37.8	1,802	5,588	821	1,210	3,583	4,741	4,873	1,634	1,334
Mullica township, Atlantic County.....	6,147	41.7	335	1,087	243	261	599	844	1,156	436	368
Mullica Hill CDP, Gloucester County.....	3,982	42.6	205	834	158	176	302	483	820	254	239
Mystic Island CDP, Ocean County.....	8,493	47.2	416	1,218	251	322	814	972	1,326	613	648
National Park borough, Gloucester County..	3,036	39.2	176	524	123	170	384	391	546	213	160
Navesink CDP, Monmouth County.....	2,020	40.7	131	417	67	67	167	300	382	195	104
Neptune township, Monmouth County.....	27,935	42.7	1,439	4,329	972	1,191	3,279	3,635	4,614	2,016	1,862
Neptune City borough, Monmouth County...	4,869	43.1	253	645	139	206	666	669	841	349	354



Table 2.

**Age and Sex: 2010—Con.**

[For information on confidentiality protection, nonsampling error, and definitions, see Selected Appendixes at &lt;www.census.gov/prod/cen2010/cph-1-a.pdf&gt;]

Age—Con			Age and sex						Percent of total population		State County Place and County Subdivision
65 to 74 years	75 to 84 years	85 years and over	All ages		18 years and over		65 years and over		Under 18 years	65 years and over	
			Female	Males per 100 females	Total	Female	Total	Female			
PLACE AND COUNTY SUBDIVISION—Con.											
529	317	118	3,020	95.3	4,521	2,362	964	537	23.3	16.3	Manasquan borough, Monmouth County
9,027	8,340	4,234	24,676	74.5	38,627	22,469	21,601	13,324	10.3	50.2	Manchester township, Ocean County
137	111	67	747	141.8	1,475	607	315	186	18.3	17.4	Mannington township, Salem County
1,109	975	298	4,490	90.3	6,787	3,648	2,382	1,364	20.6	27.9	Mansfield township, Burlington County
503	297	185	3,969	94.6	5,959	3,081	985	593	22.9	12.8	Mansfield township, Warren County
79	52	10	161	83.9	284	153	141	75	4.1	47.6	Mantoloking borough, Ocean County
1,099	649	197	7,887	92.9	11,545	6,115	1,945	1,090	24.1	12.8	Mantua township, Gloucester County
650	591	231	5,159	100.5	8,251	4,140	1,472	904	20.2	14.2	Manville borough, Somerset County
1,257	869	404	9,833	94.6	15,603	8,077	2,530	1,510	18.4	13.2	Maple Shade township, Burlington County
1,309	759	555	12,524	90.6	17,109	9,227	2,623	1,539	28.3	11.0	Maplewood township, Essex County
1,002	701	312	3,375	88.3	5,462	2,919	2,015	1,119	14.0	31.7	Margate City city, Atlantic County
5	4	2	39	110.3	64	33	11	4	22.0	13.4	Marksboro CDP, Warren County
2,523	1,445	576	20,522	95.8	28,616	14,847	4,544	2,522	28.8	11.3	Marlboro township, Monmouth County
764	481	135	5,272	92.2	7,962	4,183	1,380	796	21.4	13.6	Marlton CDP, Burlington County
988	714	274	6,137	95.2	9,059	4,709	1,976	1,101	24.4	16.5	Martinsville CDP, Somerset County
520	342	165	4,529	94.5	6,819	3,573	1,027	606	22.6	11.7	Matawan borough, Monmouth County
349	163	48	1,800	343.1	7,216	1,401	560	284	9.5	7.0	Maurice River township, Cumberland County
148	92	35	1,109	92.5	1,696	900	275	162	20.6	12.9	Mays Landing CDP, Atlantic County
728	501	267	5,019	90.4	7,544	4,021	1,496	897	21.0	15.7	Maywood borough, Bergen County
1,813	870	529	11,848	94.4	17,020	8,853	3,212	1,773	26.1	13.9	Medford township, Burlington County
343	211	57	2,111	96.4	3,056	1,601	611	330	26.3	14.7	Medford Lakes borough, Burlington County
442	340	164	2,599	91.7	3,567	1,944	946	553	28.4	19.0	Mendham borough, Morris County
422	240	73	2,972	97.5	4,094	2,103	735	374	30.2	12.5	Mendham township, Morris County
1,038	836	465	6,857	92.9	10,492	5,519	2,339	1,368	20.7	17.7	Mercerville CDP, Mercer County
245	166	81	1,999	91.1	2,961	1,571	492	297	22.5	12.9	Merchantville borough, Camden County
940	653	286	7,030	93.1	10,292	5,469	1,879	1,100	24.2	13.8	Metuchen borough, Middlesex County
1,919	1,177	499	9,720	94.6	14,950	7,799	3,595	2,030	20.9	19.0	Middle township, Cape May County
138	117	97	1,179	97.3	1,753	913	352	211	24.6	15.1	Middlebush CDP, Somerset County
920	657	306	7,033	93.9	10,568	5,509	1,883	1,122	22.5	13.8	Middlesex borough, Middlesex County
4,908	3,002	1,414	34,344	93.7	50,288	26,315	9,324	5,364	24.4	14.0	Middletown township, Monmouth County
493	420	229	3,707	92.3	5,391	2,853	1,142	705	24.4	16.0	Midland Park borough, Bergen County
115	58	24	630	95.7	979	497	197	116	20.6	16.0	Milford borough, Hunterdon County
1,193	747	335	10,317	95.3	13,647	7,151	2,275	1,248	32.3	11.3	Millburn township, Essex County
560	204	96	5,298	99.4	7,564	3,796	860	429	28.4	8.1	Millstone township, Monmouth County
41	19	7	215	94.4	319	171	67	39	23.7	16.0	Millstone borough, Somerset County
510	359	154	3,498	97.1	5,391	2,786	1,023	575	21.8	14.8	Milltown borough, Middlesex County
2,060	1,185	513	14,929	90.2	21,068	11,343	3,758	2,260	25.8	13.2	Millville city, Cumberland County
230	148	69	1,853	97.0	2,826	1,440	447	246	22.6	12.2	Mine Hill township, Morris County
371	252	82	1,727	89.9	2,619	1,401	705	413	20.1	21.5	Monmouth Beach borough, Monmouth County
139	58	22	1,475	95.7	2,048	1,068	219	109	29.1	7.6	Monmouth Junction CDP, Middlesex County
2,770	1,544	590	18,614	94.1	26,848	14,127	4,904	2,839	25.7	13.6	Monroe township, Gloucester County
5,433	5,423	2,770	21,131	85.2	31,755	17,558	13,626	8,130	18.9	34.8	Monroe township, Middlesex County
309	174	53	1,916	100.8	2,971	1,484	536	276	22.8	13.9	Montague township, Sussex County
2,122	1,467	677	20,118	87.2	28,072	15,411	4,266	2,610	25.5	11.3	Montclair township, Essex County
1,129	699	372	11,458	94.2	15,399	8,142	2,200	1,269	30.8	9.9	Montgomery township, Somerset County
643	406	90	4,010	95.6	5,745	2,975	1,139	628	26.8	14.5	Montvale borough, Bergen County
1,790	957	385	11,001	95.7	15,987	8,376	3,132	1,743	25.7	14.5	Montville township, Morris County
240	143	55	1,373	97.2	2,206	1,130	438	235	18.5	16.2	Moonachie borough, Bergen County
1,472	1,084	804	10,851	91.0	15,059	8,093	3,360	1,979	27.3	16.2	Moorestown township, Burlington County
1,066	807	517	7,478	90.1	10,557	5,728	2,390	1,431	25.7	16.8	Moorestown-Lenola CDP, Burlington County
261	126	37	2,509	100.9	3,495	1,758	424	220	30.7	8.4	Morganville CDP, Monmouth County
1,927	1,343	620	11,324	97.0	17,270	8,884	3,890	2,319	22.6	17.4	Morris township, Morris County
437	304	177	2,859	93.5	4,158	2,195	918	531	24.8	16.6	Morris Plains borough, Morris County
1,071	660	379	9,003	104.5	15,178	7,363	2,110	1,289	17.6	11.5	Morristown town, Morris County
45	18	12	288	99.7	473	238	75	42	17.7	13.0	Mountain Lake CDP, Warren County
247	133	39	2,081	99.9	2,709	1,400	419	214	34.9	10.1	Mountain Lakes borough, Morris County
671	551	363	3,469	92.7	5,131	2,728	1,585	917	23.2	23.7	Mountainside borough, Union County
532	358	141	2,721	85.6	4,145	2,291	1,031	610	17.9	20.4	Mount Arlington borough, Morris County
284	251	118	2,418	93.4	3,713	1,930	653	399	20.6	14.0	Mount Ephraim borough, Camden County
15	4	2	70	101.4	105	54	21	10	25.5	14.9	Mount Hermon CDP, Warren County
519	393	142	4,702	102.8	7,291	3,643	1,054	635	23.5	11.1	Mount Holly township, Burlington County
3,316	2,528	879	22,340	87.4	32,548	17,737	6,723	4,068	22.3	16.1	Mount Laurel township, Burlington County
1,508	718	305	14,248	97.3	20,727	10,649	2,531	1,410	26.3	9.0	Mount Olive township, Morris County
517	228	73	3,064	100.6	4,725	2,361	818	424	23.1	13.3	Mullica township, Atlantic County
293	166	52	2,094	90.2	2,943	1,575	511	298	26.1	12.8	Mullica Hill CDP, Gloucester County
1,026	600	287	4,388	93.6	6,859	3,580	1,913	1,065	19.2	22.5	Mystic Island CDP, Ocean County
197	118	34	1,559	94.7	2,336	1,209	349	195	23.1	11.5	National Park borough, Gloucester County
105	64	21	1,060	90.6	1,472	774	190	103	27.1	9.4	Navesink CDP, Monmouth County
2,305	1,564	729	14,924	87.2	22,167	12,081	4,598	2,848	20.6	16.5	Neptune township, Monmouth County
357	245	145	2,570	89.5	3,971	2,125	747	451	18.4	15.3	Neptune City borough, Monmouth County



Table 2.  
**Age and Sex: 2010—Con.**

[For information on confidentiality protection, nonsampling error, and definitions, see Selected Appendixes at <[www.census.gov/prod/cen2010/cph-1-a.pdf](http://www.census.gov/prod/cen2010/cph-1-a.pdf)>]

State County Place and County Subdivision	Total population	Median age	Age								
			Under 5 years	5 to 17 years	18 to 20 years	21 to 24 years	25 to 34 years	35 to 44 years	45 to 54 years	55 to 59 years	60 to 64 years
PLACE AND COUNTY SUBDIVISION—Con.											
Netcong borough, Morris County.....	3,232	40.1	166	440	111	174	499	466	546	226	164
Newark city, Essex County.....	277,140	32.3	20,924	49,963	14,140	18,843	46,642	41,630	36,502	13,590	11,207
New Brunswick city, Middlesex County.....	55,181	23.3	3,954	7,667	8,602	9,707	9,747	5,920	4,054	1,536	1,141
New Egypt CDP, Ocean County.....	2,512	37.2	153	482	110	118	318	352	470	147	132
Newfield borough, Gloucester County.....	1,553	41.5	76	287	37	72	165	215	263	125	94
New Hanover township, Burlington County..	7,385	41.1	172	414	256	293	1,674	1,772	1,729	373	426
New Milford borough, Bergen County.....	16,341	41.6	845	2,558	508	734	2,148	2,223	2,710	1,113	924
New Providence borough, Union County.....	12,171	41.0	875	2,447	239	362	1,066	1,888	2,178	889	534
Newton town, Sussex County.....	7,997	41.9	483	1,213	300	394	960	1,019	1,263	473	411
New Village CDP, Warren County.....	421	43.8	21	67	12	16	51	49	73	26	30
North Arlington borough, Bergen County.....	15,392	41.5	777	1,931	486	719	2,435	2,104	2,390	1,090	952
North Beach Haven CDP, Ocean County.....	2,235	59.7	55	175	40	58	157	159	275	214	259
North Bergen township, Hudson County.....	60,773	37.1	3,823	9,240	2,409	3,376	9,639	8,797	8,753	3,595	2,953
North Brunswick township, Middlesex County.....	40,742	35.5	2,961	6,585	1,380	2,046	7,061	6,498	5,942	2,488	2,001
North Caldwell borough, Essex County.....	6,183	43.8	350	1,335	151	169	353	856	1,094	531	474
North Cape May CDP, Cape May County....	3,226	47.6	158	430	113	136	289	354	529	244	253
Northfield city, Atlantic County.....	8,624	43.1	417	1,674	310	306	712	1,124	1,671	552	473
North Haledon borough, Passaic County.....	8,417	45.0	471	1,244	200	308	835	1,151	1,332	614	553
North Hanover township, Burlington County.	7,678	29.2	787	1,479	321	638	1,233	905	1,000	369	298
North Middletown CDP, Monmouth County..	3,295	34.8	226	562	153	178	538	486	586	180	152
North Plainfield borough, Somerset County.	21,936	35.1	1,611	3,755	781	1,182	3,589	3,650	3,267	1,238	1,021
Northvale borough, Bergen County.....	4,640	42.2	214	953	140	172	417	660	886	281	238
North Wildwood city, Cape May County.....	4,041	54.9	159	376	92	145	358	347	554	358	417
Norwood borough, Bergen County.....	5,711	46.1	214	1,103	160	212	345	720	1,050	431	332
Nutley township, Essex County.....	28,370	40.7	1,520	4,358	870	1,205	3,726	4,367	4,456	2,076	1,677
Oakhurst CDP, Monmouth County.....	3,995	42.5	204	749	166	213	289	567	654	293	286
Oakland borough, Bergen County.....	12,754	42.8	679	2,633	347	404	937	1,912	2,414	884	737
Oaklyn borough, Camden County.....	4,038	39.4	260	568	131	180	626	581	696	304	234
Oak Valley CDP, Gloucester County.....	3,483	40.4	197	557	160	173	403	477	588	207	147
Ocean township, Monmouth County.....	27,291	42.8	1,458	4,730	873	1,221	2,787	3,504	4,482	2,098	1,958
Ocean township, Ocean County.....	8,332	49.6	352	992	279	316	788	877	1,241	577	873
Ocean Acres CDP, Ocean County.....	16,142	39.2	973	3,419	614	572	1,552	2,509	2,546	896	777
Ocean City city, Cape May County.....	11,701	53.6	369	1,321	296	449	965	986	1,747	1,033	1,064
Ocean Gate borough, Ocean County.....	2,011	40.1	123	323	80	87	266	263	351	113	133
Ocean Grove CDP, Monmouth County.....	3,342	52.7	63	207	48	113	401	391	607	338	356
Oceanport borough, Monmouth County.....	5,832	44.4	283	1,079	182	208	454	773	1,045	469	401
Ogdensburg borough, Sussex County.....	2,410	40.6	135	455	89	94	239	383	426	169	145
Old Bridge CDP, Middlesex County.....	23,753	40.2	1,344	4,544	877	1,065	2,345	3,494	4,264	1,555	1,250
Old Bridge township, Middlesex County.....	65,375	40.1	3,769	11,127	2,194	2,904	8,008	9,744	11,365	4,593	3,731
Oldmans township, Salem County.....	1,773	42.5	105	305	63	67	189	217	337	135	117
Old Tappan borough, Bergen County.....	5,750	44.2	216	1,359	151	193	301	733	1,118	416	335
Olivet CDP, Salem County.....	1,408	40.4	72	268	48	78	130	201	245	142	106
Oradell borough, Bergen County.....	7,978	44.1	404	1,680	207	239	485	1,092	1,440	590	518
Oxford CDP, Warren County.....	1,090	43.5	59	160	44	42	111	166	172	68	74
Oxford township, Warren County.....	2,514	41.1	154	450	96	90	259	375	489	155	135
Palisades Park borough, Bergen County.....	19,622	37.0	1,257	1,986	589	1,088	4,068	3,375	2,772	1,218	1,037
Palmyra borough, Burlington County.....	7,398	41.0	484	961	235	314	1,126	988	1,268	544	505
Panther Valley CDP, Warren County.....	3,327	46.8	153	401	59	90	448	440	523	270	302
Paramus borough, Bergen County.....	26,342	46.3	1,051	4,617	852	1,024	1,947	3,121	4,471	1,874	1,622
Park Ridge borough, Bergen County.....	8,645	45.2	409	1,569	182	251	700	1,182	1,505	633	553
Parsippany-Troy Hills township, Morris County.....	53,238	40.5	3,028	8,050	1,305	2,066	7,875	7,948	8,611	3,873	3,185
Passaic city, Passaic County.....	69,781	29.2	6,908	15,068	3,413	4,535	11,478	9,306	7,960	3,148	2,557
Paterson city, Passaic County.....	146,199	32.1	11,730	29,094	7,418	9,186	21,679	20,649	19,462	7,648	6,314
Paulsboro borough, Gloucester County.....	6,097	33.7	492	1,232	283	301	822	800	889	294	286
Peapack and Gladstone borough, Somerset County.....	2,582	42.0	119	564	91	79	230	314	542	180	153
Pedricktown CDP, Salem County.....	524	36.0	36	105	16	19	77	72	89	35	20
Pemberton borough, Burlington County.....	1,409	43.1	92	176	49	77	168	187	221	124	128
Pemberton township, Burlington County.....	27,912	36.5	1,973	4,896	1,110	1,493	3,950	3,695	4,307	1,733	1,498
Pemberton Heights CDP, Burlington County	2,423	39.0	115	351	94	166	362	298	347	127	136
Pennington borough, Mercer County.....	2,585	45.7	130	552	61	56	136	326	469	215	180
Pennsauken township, Camden County.....	35,885	38.0	2,207	6,452	1,559	1,926	4,506	4,813	5,535	2,352	1,916
Penns Grove borough, Salem County.....	5,147	29.7	487	1,174	241	280	754	631	626	252	211
Pennsville CDP, Salem County.....	11,888	41.8	646	1,960	418	506	1,333	1,630	1,894	839	798
Pennsville township, Salem County.....	13,409	41.8	720	2,218	472	582	1,513	1,845	2,131	939	899
Pequannock township, Morris County.....	15,540	46.2	676	2,664	472	591	1,171	1,849	2,556	969	727
Perth Amboy city, Middlesex County.....	50,814	32.4	4,003	9,866	2,388	3,214	7,997	7,338	6,690	2,542	2,072
Phillipsburg town, Warren County.....	14,950	37.1	1,133	2,721	650	737	1,866	2,010	2,320	856	682
Pilesgrove township, Salem County.....	4,016	47.3	171	647	145	154	322	433	697	316	288
Pine Beach borough, Ocean County.....	2,127	44.9	96	381	62	83	192	253	377	175	155
Pine Hill borough, Camden County.....	10,233	35.1	771	1,675	398	609	1,650	1,423	1,592	681	542



Table 2.

**Age and Sex: 2010—Con.**

[For information on confidentiality protection, nonsampling error, and definitions, see Selected Appendixes at &lt;www.census.gov/prod/cen2010/cph-1-a.pdf&gt;]

Age—Con			Age and sex						Percent of total population		State County Place and County Subdivision
65 to 74 years	75 to 84 years	85 years and over	All ages		18 years and over		65 years and over		Under 18 years	65 years and over	
			Female	Males per 100 females	Total	Female	Total	Female			
PLACE AND COUNTY SUBDIVISION—Con.											
218	165	57	1,640	97.1	2,626	1,343	440	254	18.8	13.6	Netcong borough, Morris County
14,097	7,299	2,303	140,024	97.9	206,253	105,069	23,699	14,252	25.6	8.6	Newark city, Essex County
1,463	943	447	26,919	105.0	43,560	21,222	2,853	1,704	21.1	5.2	New Brunswick city, Middlesex County
129	68	33	1,235	103.4	1,877	941	230	123	25.3	9.2	New Egypt CDP, Ocean County
118	71	30	804	93.2	1,190	620	219	124	23.4	14.1	Newfield borough, Gloucester County
244	26	6	1,020	624.0	6,799	731	276	40	7.9	3.7	New Hanover township, Burlington County
1,212	897	469	8,419	94.1	12,938	6,774	2,578	1,535	20.8	15.8	New Milford borough, Bergen County
769	647	277	6,249	94.8	8,849	4,623	1,693	985	27.3	13.9	New Providence borough, Union County
557	471	453	4,176	91.5	6,301	3,359	1,481	957	21.2	18.5	Newton town, Sussex County
41	20	15	209	101.4	333	166	76	38	20.9	18.1	New Village CDP, Warren County
1,197	881	430	8,022	91.9	12,684	6,740	2,508	1,524	17.6	16.3	North Arlington borough, Bergen County
467	290	86	1,137	96.6	2,005	1,014	843	442	10.3	37.7	North Beach Haven CDP, Ocean County
4,206	2,717	1,265	31,259	94.4	47,710	24,936	8,188	4,911	21.5	13.5	North Bergen township, Hudson County
2,177	1,169	434	20,620	97.6	31,196	15,985	3,780	2,136	23.4	9.3	North Brunswick township, Middlesex County
487	268	115	3,098	99.6	4,498	2,283	870	428	27.3	14.1	North Caldwell borough, Essex County
413	234	73	1,714	88.2	2,638	1,414	720	412	18.2	22.3	North Cape May CDP, Cape May County
663	474	248	4,510	91.2	6,533	3,493	1,385	848	24.2	16.1	Northfield city, Atlantic County
786	593	330	4,434	89.8	6,702	3,569	1,709	1,006	20.4	20.3	North Haledon borough, Passaic County
352	243	53	3,841	99.9	5,412	2,720	648	365	29.5	8.4	North Hanover township, Burlington County
131	80	23	1,685	95.5	2,507	1,303	234	135	23.9	7.1	North Middletown CDP, Monmouth County
1,027	569	246	10,923	100.8	16,570	8,348	1,842	1,063	24.5	8.4	North Plainfield borough, Somerset County
383	210	86	2,335	98.7	3,473	1,792	679	384	25.2	14.6	Northvale borough, Bergen County
698	411	126	2,085	93.8	3,506	1,821	1,235	666	13.2	30.6	North Wildwood city, Cape May County
548	369	227	3,037	88.0	4,394	2,370	1,144	686	23.1	20.0	Norwood borough, Bergen County
1,993	1,425	697	15,017	88.9	22,492	12,091	4,115	2,471	20.7	14.5	Nutley township, Essex County
339	177	58	2,009	98.9	3,042	1,559	574	313	23.9	14.4	Oakhurst CDP, Monmouth County
918	592	297	6,513	95.8	9,442	4,895	1,807	1,021	26.0	14.2	Oakland borough, Bergen County
215	167	76	2,057	96.3	3,210	1,638	458	278	20.5	11.3	Oaklyn borough, Camden County
275	253	46	1,793	94.3	2,729	1,418	574	329	21.6	16.5	Oak Valley CDP, Gloucester County
2,338	1,357	485	14,124	93.2	21,103	11,126	4,180	2,363	22.7	15.3	Ocean township, Monmouth County
1,420	454	163	4,193	98.7	6,988	3,553	2,037	1,013	16.1	24.4	Ocean township, Ocean County
1,170	837	277	8,321	94.0	11,750	6,196	2,284	1,325	27.2	14.1	Ocean Acres CDP, Ocean County
1,616	1,276	579	6,202	88.7	10,011	5,372	3,471	2,023	14.4	29.7	Ocean City city, Cape May County
142	92	38	1,044	92.6	1,565	827	272	148	22.2	13.5	Ocean Gate borough, Ocean County
361	259	198	1,824	83.2	3,072	1,701	818	554	8.1	24.5	Ocean Grove CDP, Monmouth County
486	324	128	2,967	96.6	4,470	2,310	938	530	23.4	16.1	Oceanport borough, Monmouth County
170	75	30	1,199	101.0	1,820	922	275	153	24.5	11.4	Ogdensburg borough, Sussex County
1,537	1,128	350	12,066	96.9	17,865	9,221	3,015	1,778	24.8	12.7	Old Bridge CDP, Middlesex County
4,373	2,645	922	33,483	95.2	50,479	26,229	7,940	4,645	22.8	12.1	Old Bridge township, Middlesex County
147	66	25	907	95.5	1,363	694	238	123	23.1	13.4	Oldmans township, Salem County
466	330	132	2,977	93.1	4,175	2,218	928	531	27.4	16.1	Old Tappan borough, Bergen County
72	34	12	701	100.9	1,068	540	118	60	24.1	8.4	Olivet CDP, Salem County
665	440	218	4,164	91.6	5,894	3,115	1,323	730	26.1	16.6	Oradell borough, Bergen County
100	62	32	555	96.4	871	454	194	108	20.1	17.8	Oxford CDP, Warren County
174	97	40	1,291	94.7	1,910	986	311	174	24.0	12.4	Oxford township, Warren County
1,315	678	239	9,828	99.7	16,379	8,259	2,232	1,222	16.5	11.4	Palisades Park borough, Bergen County
545	277	151	3,792	95.1	5,953	3,113	973	571	19.5	13.2	Palmyra borough, Burlington County
382	199	60	1,780	86.9	2,773	1,526	641	364	16.7	19.3	Panther Valley CDP, Warren County
2,391	2,108	1,264	13,517	94.9	20,674	10,784	5,763	3,244	21.5	21.9	Paramus borough, Bergen County
788	549	324	4,472	93.3	6,667	3,517	1,661	954	22.9	19.2	Park Ridge borough, Bergen County
4,121	2,371	805	27,012	97.1	42,160	21,538	7,297	4,039	20.8	13.7	Parsippany-Troy Hills township, Morris County
3,049	1,574	785	34,726	100.9	47,805	23,996	5,408	3,226	31.5	7.7	Passaic city, Passaic County
7,934	3,776	1,309	75,530	93.6	105,375	55,479	13,019	7,733	27.9	8.9	Paterson city, Passaic County
352	244	102	3,237	88.4	4,373	2,397	698	412	28.3	11.4	Paulsboro borough, Gloucester County
166	106	38	1,308	97.4	1,899	973	310	165	26.5	12.0	Peapack and Gladstone borough, Somerset County
40	13	2	269	94.8	383	191	55	27	26.9	10.5	Pedricktown CDP, Salem County
110	59	18	739	90.7	1,141	599	187	100	19.0	13.3	Pemberton borough, Burlington County
1,830	1,085	342	14,014	99.2	21,043	10,675	3,257	1,855	24.6	11.7	Pemberton township, Burlington County
226	169	32	1,210	100.2	1,957	982	427	247	19.2	17.6	Pemberton Heights CDP, Burlington County
169	164	127	1,377	87.7	1,903	1,061	460	304	26.4	17.8	Pennington borough, Mercer County
2,334	1,568	717	18,712	91.8	27,226	14,500	4,619	2,717	24.1	12.9	Pennsauken township, Camden County
258	168	65	2,716	89.5	3,486	1,910	491	276	32.3	9.5	Penns Grove borough, Salem County
1,039	579	246	6,084	95.4	9,282	4,835	1,864	1,079	21.9	15.7	Pennsville CDP, Salem County
1,158	657	275	6,873	95.1	10,471	5,450	2,090	1,209	21.9	15.6	Pennsville township, Salem County
1,152	1,544	1,169	8,391	85.2	12,200	6,728	3,865	2,425	21.5	24.9	Pequannock township, Morris County
2,529	1,508	667	25,755	97.3	36,945	19,019	4,704	2,782	27.3	9.3	Perth Amboy city, Middlesex County
964	699	312	7,760	92.7	11,096	5,934	1,975	1,187	25.8	13.2	Phillipsburg town, Warren County
334	290	219	2,073	93.7	3,198	1,653	843	493	20.4	21.0	Pilesgrove township, Salem County
205	100	48	1,103	92.8	1,650	889	353	209	22.4	16.6	Pine Beach borough, Ocean County
497	281	114	5,424	88.7	7,787	4,227	892	531	23.9	8.7	Pine Hill borough, Camden County



Table 2.  
**Age and Sex: 2010—Con.**

[For information on confidentiality protection, nonsampling error, and definitions, see Selected Appendixes at <www.census.gov/prod/cen2010/cph-1-a.pdf>]

State County Place and County Subdivision	Total population	Median age	Age								
			Under 5 years	5 to 17 years	18 to 20 years	21 to 24 years	25 to 34 years	35 to 44 years	45 to 54 years	55 to 59 years	60 to 64 years
PLACE AND COUNTY SUBDIVISION--Con.											
Pine Lake Park CDP, Ocean County.....	8,707	37.7	592	1,671	301	385	1,058	1,438	1,334	582	429
Pine Ridge at Crestwood CDP, Ocean County.....	2,369	69.1	2	5	5	15	28	54	134	214	366
Pine Valley borough, Camden County.....	12	42.5	0	2	1	1	0	4	1	3	0
Piscataway township, Middlesex County.....	56,044	33.0	3,311	7,958	5,973	4,029	8,474	7,365	7,476	3,353	2,670
Pitman borough, Gloucester County.....	9,011	41.2	462	1,552	309	431	1,032	1,171	1,430	582	517
Pittsgrove township, Salem County.....	9,393	41.6	471	1,717	392	462	828	1,310	1,657	742	637
Plainfield city, Union County.....	49,808	33.3	4,151	8,710	2,119	3,119	8,010	7,293	6,949	2,491	2,251
Plainsboro township, Middlesex County.....	22,999	35.5	1,421	4,256	472	900	4,252	3,948	3,880	1,260	889
Plainsboro Center CDP, Middlesex County...	2,712	33.9	210	415	43	95	661	451	336	147	133
Pleasant Plains CDP, Somerset County.....	922	41.1	44	236	22	30	58	160	209	56	38
Pleasantville city, Atlantic County.....	20,249	33.0	1,691	3,883	978	1,277	2,793	2,703	2,825	1,034	906
Plumsted township, Ocean County.....	8,421	40.9	427	1,780	284	332	742	1,294	1,652	518	431
Pohatcong township, Warren County.....	3,339	42.8	196	559	98	121	349	463	599	250	205
Point Pleasant borough, Ocean County.....	18,392	43.0	914	3,149	588	707	1,860	2,601	3,388	1,414	1,129
Point Pleasant Beach borough, Ocean County.....	4,665	45.7	162	721	144	192	528	533	860	368	339
Pomona CDP, Atlantic County.....	7,124	37.4	467	1,428	270	361	828	1,003	1,080	419	249
Pompton Lakes borough, Passaic County....	11,097	40.2	616	1,842	353	486	1,465	1,624	1,956	740	609
Port Colden CDP, Warren County.....	122	43.5	3	17	7	3	9	28	29	7	4
Port Monmouth CDP, Monmouth County.....	3,818	39.7	237	685	134	170	438	603	704	282	173
Port Murray CDP, Warren County.....	129	48.1	3	16	3	6	7	23	23	10	13
Port Norris CDP, Cumberland County.....	1,377	37.5	83	258	65	70	177	132	232	84	81
Port Reading CDP, Middlesex County.....	3,728	41.2	185	654	145	172	405	535	612	217	186
Port Republic city, Atlantic County.....	1,115	46.1	59	189	28	36	74	152	220	97	119
Presidential Lakes Estates CDP, Burlington County.....	2,365	36.5	159	431	95	110	349	361	384	153	134
Princeton borough, Mercer County.....	12,307	22.9	377	1,067	3,099	2,285	1,408	1,006	1,008	413	392
Princeton township, Mercer County.....	16,265	42.6	686	3,065	362	700	2,049	1,810	2,645	1,218	967
Princeton Junction CDP, Mercer County.....	2,465	43.3	166	450	42	72	223	345	428	166	160
Princeton Meadows CDP, Middlesex County.....	13,834	33.2	916	2,376	304	645	3,202	2,487	2,211	691	455
Prospect Park borough, Passaic County.....	5,865	31.7	428	1,240	306	334	921	830	772	302	253
Quinton CDP, Salem County.....	588	37.1	42	127	10	23	74	82	92	29	25
Quinton township, Salem County.....	2,666	41.5	159	470	81	105	295	342	425	188	168
Rahway city, Union County.....	27,346	38.8	1,612	4,351	1,022	1,309	3,928	3,905	4,276	1,816	1,434
Ramblewood CDP, Burlington County.....	5,907	40.8	302	1,016	176	266	748	848	913	371	349
Ramsey borough, Bergen County.....	14,473	42.0	778	3,068	412	454	1,132	2,205	2,674	1,035	873
Ramtown CDP, Monmouth County.....	6,242	38.0	335	1,439	255	330	530	985	1,308	434	261
Randolph township, Morris County.....	25,734	40.1	1,464	5,743	739	889	2,293	4,035	4,943	1,771	1,480
Raritan township, Hunterdon County.....	22,185	42.4	1,108	4,697	612	688	1,765	3,280	4,488	1,640	1,236
Raritan borough, Somerset County.....	6,881	40.1	348	1,243	182	318	882	1,059	1,185	446	285
Readington township, Hunterdon County.....	16,126	44.4	755	3,295	442	466	1,061	2,224	3,280	1,306	1,113
Red Bank borough, Monmouth County.....	12,206	35.2	883	1,604	403	738	2,425	1,804	1,629	640	533
Richwood CDP, Gloucester County.....	3,459	38.5	205	901	145	128	208	537	704	205	147
Ridgefield borough, Bergen County.....	11,032	41.5	564	1,817	411	493	1,245	1,577	2,013	734	599
Ridgefield Park village, Bergen County.....	12,729	39.3	672	2,122	457	622	1,763	1,829	2,120	868	688
Ridgewood village, Bergen County.....	24,958	41.0	1,551	6,101	606	684	1,590	3,688	4,525	1,729	1,372
Ringwood borough, Passaic County.....	12,228	42.1	689	2,336	352	508	1,042	1,862	2,259	1,047	746
Rio Grande CDP, Cape May County.....	2,670	45.9	146	346	93	120	318	277	408	197	223
Riverdale borough, Morris County.....	3,559	40.0	227	442	82	139	635	536	499	250	214
River Edge borough, Bergen County.....	11,340	41.4	672	2,272	279	386	948	1,853	1,958	722	685
Riverside township, Burlington County.....	8,079	36.3	564	1,304	310	487	1,220	1,163	1,304	507	370
Riverton borough, Burlington County.....	2,779	44.2	175	421	78	107	267	372	457	217	187
River Vale township, Bergen County.....	9,659	44.2	482	2,091	241	310	542	1,300	1,798	699	663
Robbinsville CDP, Mercer County.....	3,041	37.1	303	509	40	42	464	667	386	145	115
Robbinsville township, Mercer County.....	13,642	39.2	883	3,037	301	289	1,335	2,546	2,585	764	583
Robertsville CDP, Monmouth County.....	11,297	42.8	584	2,470	317	396	693	1,592	2,134	838	839
Rochelle Park township, Bergen County.....	5,530	44.2	286	720	149	212	673	790	844	412	342
Rockaway borough, Morris County.....	6,438	40.7	349	1,073	206	273	766	1,028	1,069	484	401
Rockaway township, Morris County.....	24,156	42.1	1,335	4,404	703	851	2,408	3,583	4,289	1,717	1,450
Rockleigh borough, Bergen County.....	531	73.8	10	76	7	8	26	21	51	15	14
Rocky Hill borough, Somerset County.....	682	45.9	30	128	15	17	57	88	113	61	47
Roebling CDP, Burlington County.....	3,715	37.7	237	685	133	142	534	563	602	214	194
Roosevelt borough, Monmouth County.....	882	45.8	50	159	38	31	57	97	162	93	74
Roseland borough, Essex County.....	5,819	46.7	258	963	128	170	459	752	915	450	442
Roselle borough, Union County.....	21,085	37.0	1,384	3,569	849	1,148	2,971	3,005	3,146	1,339	1,147
Roselle Park borough, Union County.....	13,297	37.9	792	2,185	524	666	1,917	2,045	2,157	828	698
Rosenhayn CDP, Cumberland County.....	1,098	37.1	62	229	45	60	136	136	177	64	55
Ross Corner CDP, Sussex County.....	13	64.5	0	1	0	0	0	0	3	1	2
Rossmoor CDP, Middlesex County.....	2,666	77.9	0	0	1	2	10	11	46	132	258
Roxbury township, Morris County.....	23,324	41.9	1,250	4,495	715	869	2,123	3,378	4,392	1,708	1,456
Rumson borough, Monmouth County.....	7,122	41.6	434	1,882	237	172	288	994	1,458	488	361



Table 2.

**Age and Sex: 2010—Con.**

[For information on confidentiality protection, nonsampling error, and definitions, see Selected Appendixes at &lt;www.census.gov/prod/cen2010/cph-1-a.pdf&gt;]

Age—Con			Age and sex						Percent of total population		State County Place and County Subdivision
65 to 74 years	75 to 84 years	85 years and over	All ages		18 years and over		65 years and over		Under 18 years	65 years and over	
			Female	Males per 100 females	Total	Female	Total	Female			
PLACE AND COUNTY SUBDIVISION—Con.											
389	256	272	4,516	92.8	6,444	3,416	917	564	26.0	10.5	Pine Lake Park CDP, Ocean County
790	500	256	1,354	75.0	2,362	1,352	1,546	902	0.3	65.3	Pine Ridge at Crestwood CDP, Ocean County
0	0	0	3	300.0	10	3	0	0	16.7	0.0	Pine Valley borough, Camden County
3,225	1,662	548	28,132	99.2	44,775	22,749	5,435	3,107	20.1	9.7	Piscataway township, Middlesex County
645	431	449	4,825	86.8	6,997	3,824	1,525	978	22.4	16.9	Pitman borough, Gloucester County
648	376	153	4,720	99.0	7,205	3,694	1,177	651	23.3	12.5	Pittsgrove township, Salem County
2,726	1,395	594	24,747	101.3	36,947	18,435	4,715	2,842	25.8	9.5	Plainfield city, Union County
902	550	269	11,567	98.8	17,322	8,819	1,721	957	24.7	7.5	Plainsboro township, Middlesex County
151	53	17	1,377	96.9	2,087	1,066	221	125	23.0	8.1	Plainsboro Center CDP, Middlesex County
41	25	3	468	97.0	642	332	69	35	30.4	7.5	Pleasant Plains CDP, Somerset County
1,170	669	320	10,547	92.0	14,675	7,839	2,159	1,323	27.5	10.7	Pleasantville city, Atlantic County
569	292	100	4,211	100.0	6,214	3,168	961	532	26.2	11.4	Plumsted township, Ocean County
247	185	67	1,668	100.2	2,584	1,310	499	283	22.6	14.9	Pohatcong township, Warren County
1,375	843	424	9,471	94.2	14,329	7,450	2,642	1,534	22.1	14.4	Point Pleasant borough, Ocean County
431	267	120	2,291	103.6	3,782	1,858	818	457	18.9	17.5	Point Pleasant Beach borough, Ocean County
374	314	331	3,817	86.6	5,229	2,868	1,019	674	26.6	14.3	Pomona CDP, Atlantic County
737	467	202	5,723	93.9	8,639	4,526	1,406	854	22.2	12.7	Pompton Lakes borough, Passaic County
11	2	2	69	76.8	102	56	15	11	16.4	12.3	Port Colden CDP, Warren County
218	123	51	1,957	95.1	2,896	1,511	392	243	24.1	10.3	Port Monmouth CDP, Monmouth County
12	8	5	57	126.3	110	50	25	13	14.7	19.4	Port Murray CDP, Warren County
104	66	25	701	96.4	1,036	533	195	106	24.8	14.2	Port Norris CDP, Cumberland County
299	244	74	1,900	96.2	2,889	1,512	617	355	22.5	16.6	Port Reading CDP, Middlesex County
84	38	19	579	92.6	867	457	141	77	22.2	12.6	Port Republic city, Atlantic County
123	53	13	1,171	102.0	1,775	870	189	95	24.9	8.0	Presidential Lakes Estates CDP, Burlington County
630	427	195	6,017	104.5	10,863	5,335	1,252	736	11.7	10.2	Princeton borough, Mercer County
1,331	999	433	8,384	94.0	12,514	6,560	2,763	1,533	23.1	17.0	Princeton township, Mercer County
223	129	61	1,262	95.3	1,849	972	413	237	25.0	16.8	Princeton Junction CDP, Mercer County
370	150	27	6,925	99.8	10,542	5,308	547	287	23.8	4.0	Princeton Meadows CDP, Middlesex County
259	163	57	3,077	90.6	4,197	2,248	479	286	28.4	8.2	Prospect Park borough, Passaic County
38	34	12	294	100.0	419	216	84	46	28.7	14.3	Quinton CDP, Salem County
242	134	57	1,361	95.9	2,037	1,068	433	230	23.6	16.2	Quinton township, Salem County
1,797	1,309	587	14,310	91.1	21,383	11,426	3,693	2,300	21.8	13.5	Rahway city, Union County
478	312	128	2,998	97.0	4,589	2,377	918	527	22.3	15.5	Ramblewood CDP, Burlington County
1,014	577	251	7,433	94.7	10,627	5,570	1,842	1,047	26.6	12.7	Ramsey borough, Bergen County
210	119	36	3,174	96.7	4,468	2,301	365	205	28.4	5.8	Ramtown CDP, Monmouth County
1,418	727	232	13,064	97.0	18,527	9,487	2,377	1,279	28.0	9.2	Randolph township, Morris County
1,342	850	479	11,390	94.8	16,380	8,632	2,671	1,572	26.2	12.0	Raritan township, Hunterdon County
443	356	134	3,509	96.1	5,290	2,711	933	560	23.1	13.6	Raritan borough, Somerset County
1,275	660	249	8,221	96.2	12,076	6,223	2,184	1,163	25.1	13.5	Readington township, Hunterdon County
708	503	336	5,995	103.6	9,719	4,777	1,547	950	20.4	12.7	Red Bank borough, Monmouth County
165	90	24	1,743	98.5	2,353	1,162	279	144	32.0	8.1	Richwood CDP, Gloucester County
788	539	252	5,745	92.0	8,651	4,565	1,579	904	21.6	14.3	Ridgefield borough, Bergen County
865	538	185	6,561	94.0	9,935	5,213	1,588	935	21.9	12.5	Ridgefield Park village, Bergen County
1,594	1,005	513	12,911	93.3	17,306	9,102	3,112	1,797	30.7	12.5	Ridgewood village, Bergen County
892	364	131	6,106	100.3	9,203	4,652	1,387	736	24.7	11.3	Ringwood borough, Passaic County
325	178	39	1,351	97.6	2,178	1,109	542	278	18.4	20.3	Rio Grande CDP, Cape May County
268	183	84	1,816	96.0	2,890	1,500	535	303	18.8	15.0	Riverdale borough, Morris County
707	585	273	5,883	92.8	8,396	4,456	1,565	909	26.0	13.8	River Edge borough, Bergen County
436	288	126	4,010	101.5	6,211	3,111	850	522	23.1	10.5	Riverside township, Burlington County
188	141	169	1,451	91.5	2,183	1,163	498	305	21.4	17.9	Riverton borough, Burlington County
747	560	226	4,989	93.6	7,086	3,744	1,533	885	26.6	15.9	River Vale township, Bergen County
123	128	119	1,661	83.1	2,229	1,250	370	263	26.7	12.2	Robbinsville CDP, Mercer County
664	427	228	7,133	91.3	9,722	5,177	1,319	822	28.7	9.7	Robbinsville township, Mercer County
889	406	139	5,785	95.3	8,243	4,287	1,434	788	27.0	12.7	Robertsville CDP, Monmouth County
493	382	227	2,868	92.8	4,524	2,425	1,102	666	18.2	19.9	Rochelle Park township, Bergen County
432	254	103	3,302	95.0	5,016	2,613	789	467	22.1	12.3	Rockaway borough, Morris County
1,833	1,232	351	12,378	95.2	18,417	9,615	3,416	1,969	23.8	14.1	Rockaway township, Morris County
42	97	164	335	58.5	445	302	303	229	16.2	57.1	Rockleigh borough, Bergen County
80	29	17	336	103.0	524	274	126	61	23.2	18.5	Rocky Hill borough, Somerset County
233	116	62	1,973	88.3	2,793	1,496	411	241	24.8	11.1	Roebling CDP, Burlington County
70	33	18	445	98.2	673	347	121	70	23.7	13.7	Roosevelt borough, Monmouth County
674	451	157	3,058	90.3	4,598	2,467	1,282	725	21.0	22.0	Roseland borough, Essex County
1,436	771	320	11,064	90.6	16,132	8,691	2,527	1,517	23.5	12.0	Roselle borough, Union County
778	482	225	6,820	95.0	10,320	5,376	1,485	861	22.4	11.2	Roselle Park borough, Union County
66	53	15	554	98.2	807	419	134	74	26.5	12.2	Rosenhayn CDP, Cumberland County
2	4	0	6	116.7	12	5	6	3	7.7	46.2	Ross Corner CDP, Sussex County
625	1,023	558	1,770	50.6	2,666	1,770	2,206	1,481	0.0	82.7	Rossmoor CDP, Middlesex County
1,648	923	367	11,911	95.8	17,579	9,131	2,938	1,663	24.6	12.6	Roxbury township, Morris County
407	301	100	3,671	94.0	4,806	2,531	808	425	32.5	11.3	Rumson borough, Monmouth County



Table 2.

**Age and Sex: 2010—Con.**

[For information on confidentiality protection, nonsampling error, and definitions, see Selected Appendixes at &lt;www.census.gov/prod/cen2010/cph-1-a.pdf&gt;]

State County Place and County Subdivision	Total population	Median age	Age								
			Under 5 years	5 to 17 years	18 to 20 years	21 to 24 years	25 to 34 years	35 to 44 years	45 to 54 years	55 to 59 years	60 to 64 years
PLACE AND COUNTY SUBDIVISION--Con.											
Runnemede borough, Camden County.....	8,468	40.1	490	1,280	309	446	1,147	1,148	1,398	525	484
Rutherford borough, Bergen County.....	18,061	40.3	921	2,868	692	877	2,254	2,725	2,999	1,207	1,077
Saddle Brook township, Bergen County.....	13,659	41.4	710	2,043	385	650	1,793	1,937	2,169	909	804
Saddle River borough, Bergen County.....	3,152	50.5	113	552	82	87	170	275	565	252	285
Salem city, Salem County.....	5,146	34.4	439	1,013	220	281	654	501	731	335	331
Sandyston township, Sussex County.....	1,998	43.7	105	344	84	69	177	255	406	191	133
Sayreville borough, Middlesex County.....	42,704	38.6	2,799	6,851	1,385	2,016	6,122	6,268	6,929	2,872	2,276
Scotch Plains township, Union County.....	23,510	40.9	1,536	4,554	566	779	2,351	3,510	4,041	1,553	1,286
Sea Bright borough, Monmouth County.....	1,412	46.7	55	105	25	49	212	213	287	144	117
Seabrook Farms CDP, Cumberland County..	1,484	25.9	174	377	66	103	217	156	161	58	82
Sea Girt borough, Monmouth County.....	1,828	53.5	67	284	34	36	69	139	333	156	164
Sea Isle City city, Cape May County.....	2,114	58.1	53	174	52	78	138	141	297	230	268
Seaside Heights borough, Ocean County....	2,887	36.2	193	376	122	191	522	417	524	199	103
Seaside Park borough, Ocean County.....	1,579	52.1	45	144	50	68	153	154	255	140	148
Secaucus town, Hudson County.....	16,264	40.2	872	2,267	511	737	2,464	2,392	2,482	1,043	959
Sewaren CDP, Middlesex County.....	2,756	40.5	139	462	110	128	338	387	440	240	168
Shamong township, Burlington County.....	6,490	41.9	314	1,427	222	254	442	966	1,277	544	408
Shark River Hills CDP, Monmouth County...	3,697	46.8	203	489	77	112	339	511	686	392	351
Shiloh borough, Cumberland County.....	516	42.0	28	81	14	22	51	83	85	34	38
Ship Bottom borough, Ocean County.....	1,156	54.2	37	102	27	53	114	120	142	119	109
Short Hills CDP, Essex County.....	13,165	41.3	814	3,720	247	220	502	2,029	2,613	870	683
Shrewsbury borough, Monmouth County.....	3,809	44.3	226	801	89	101	201	530	687	269	234
Shrewsbury township, Monmouth County...	1,141	41.9	57	157	25	49	171	171	158	90	58
Silver Lake CDP (Essex County), Essex County.....	4,243	35.0	298	705	168	226	722	633	586	236	199
Silver Lake CDP (Warren County), Warren County.....	368	44.7	14	80	7	18	21	50	78	26	25
Silver Ridge CDP, Ocean County.....	1,133	71.2	2	3	3	9	18	27	61	90	133
Singac CDP, Passaic County.....	3,618	40.1	184	521	124	156	503	603	551	239	213
Six Mile Run CDP, Somerset County.....	3,184	36.3	261	550	96	147	467	525	555	207	161
Skillman CDP, Somerset County.....	242	47.0	11	45	2	6	19	30	51	19	24
Smithville CDP, Atlantic County.....	7,242	48.6	281	935	192	302	758	765	1,056	513	583
Society Hill CDP, Middlesex County.....	3,829	33.5	225	526	422	303	508	518	541	264	198
Somerdale borough, Camden County.....	5,151	41.1	285	778	181	229	675	720	839	364	291
Somerset CDP, Somerset County.....	22,083	39.8	1,434	3,059	573	890	3,430	3,291	3,243	1,538	1,299
Somers Point city, Atlantic County.....	10,795	41.4	644	1,656	376	591	1,290	1,303	1,884	808	666
Somerville borough, Somerset County.....	12,098	35.5	840	1,742	388	683	2,291	1,826	1,835	658	505
South Amboy city, Middlesex County.....	8,631	39.3	520	1,277	322	417	1,271	1,299	1,403	659	487
Southampton township, Burlington County...	10,464	53.9	357	1,279	254	347	647	1,013	1,511	819	890
South Bound Brook borough, Somerset County.....	4,563	35.6	331	646	171	216	875	656	712	304	245
South Brunswick township, Middlesex County.....	43,417	38.6	2,469	9,565	1,237	1,527	4,421	7,608	7,764	2,727	2,031
South Hackensack township, Bergen County.....	2,378	39.6	150	372	74	114	332	349	350	140	118
South Harrison township, Gloucester County.....	3,162	40.4	185	724	92	106	261	498	567	226	173
South Orange Village township, Essex County.....	16,198	37.2	1,024	2,691	1,336	1,118	1,467	2,451	2,480	1,060	866
South Plainfield borough, Middlesex County	23,385	40.2	1,302	4,072	786	1,091	2,724	3,414	3,857	1,663	1,311
South River borough, Middlesex County.....	16,008	37.2	1,003	2,612	556	864	2,428	2,472	2,500	945	735
South Toms River borough, Ocean County..	3,684	34.0	243	791	192	198	467	516	554	213	185
Sparta township, Sussex County.....	19,722	41.5	1,085	4,607	647	561	1,331	2,905	3,893	1,407	1,088
Spotswood borough, Middlesex County.....	8,257	43.5	456	1,285	240	328	856	1,147	1,350	587	444
Springdale CDP, Camden County.....	14,518	45.5	728	2,832	341	447	891	1,899	2,399	1,132	1,092
Springfield township, Burlington County.....	3,414	44.3	118	667	129	145	212	482	711	283	214
Springfield township, Union County.....	15,817	42.9	950	2,381	367	535	1,974	2,200	2,499	1,168	974
Spring Lake borough, Monmouth County....	2,993	51.9	142	504	70	98	122	242	477	244	273
Spring Lake Heights borough, Monmouth County.....	4,713	49.6	142	638	88	165	489	464	782	369	358
Stafford township, Ocean County.....	26,535	43.9	1,270	4,774	928	950	2,198	3,592	4,180	1,774	1,658
Stanhope borough, Sussex County.....	3,610	39.5	209	611	129	157	460	559	638	287	186
Stewartsville CDP, Warren County.....	349	40.3	23	69	15	11	36	56	57	21	19
Stillwater township, Sussex County.....	4,099	43.8	177	721	139	193	387	516	798	393	316
Stockton borough, Hunterdon County.....	538	47.7	30	75	11	21	48	67	97	56	36
Stone Harbor borough, Cape May County...	866	60.6	20	74	14	24	47	55	101	82	89
Stow Creek township, Cumberland County..	1,431	44.6	74	223	61	54	143	165	225	126	108
Stratford borough, Camden County.....	7,040	39.1	402	1,238	289	354	904	965	1,109	426	346
Strathmere CDP, Cape May County.....	158	57.9	3	11	1	6	8	8	22	27	18
Strathmore CDP, Monmouth County.....	7,258	41.7	472	1,345	182	235	682	1,121	1,308	489	483
Succasunna CDP, Morris County.....	9,152	43.5	450	1,829	306	343	647	1,243	1,878	725	624
Summit city, Union County.....	21,457	39.7	1,462	4,771	484	572	1,980	3,516	3,751	1,254	1,124
Surf City borough, Ocean County.....	1,205	59.4	27	86	20	34	87	89	159	121	117



Table 2.

**Age and Sex: 2010—Con.**

[For information on confidentiality protection, nonsampling error, and definitions, see Selected Appendixes at &lt;www.census.gov/prod/cen2010/cph-1-a.pdf&gt;]

Age—Con			Age and sex						Percent of total population		State County Place and County Subdivision
65 to 74 years	75 to 84 years	85 years and over	All ages		18 years and over		65 years and over		Under 18 years	65 years and over	
			Female	Males per 100 females	Total	Female	Total	Female			
PLACE AND COUNTY SUBDIVISION—Con.											
560	490	191	4,397	92.6	6,698	3,534	1,241	766	20.9	14.7	Runnemede borough, Camden County
1,228	817	396	9,375	92.7	14,272	7,505	2,441	1,392	21.0	13.5	Rutherford borough, Bergen County
1,072	761	426	7,136	91.4	10,906	5,794	2,259	1,313	20.2	16.5	Saddle Brook township, Bergen County
361	261	149	1,661	89.8	2,487	1,331	771	423	21.1	24.5	Saddle River borough, Bergen County
326	201	114	2,847	80.8	3,694	2,129	641	376	28.2	12.5	Salem city, Salem County
139	68	27	1,005	98.8	1,549	780	234	117	22.5	11.7	Sandyston township, Sussex County
2,731	1,729	726	21,875	95.2	33,054	17,184	5,186	3,037	22.6	12.1	Sayreville borough, Middlesex County
1,655	1,137	542	12,277	91.5	17,420	9,249	3,334	1,923	25.9	14.2	Scotch Plains township, Union County
148	48	9	683	106.7	1,252	604	205	97	11.3	14.5	Sea Bright borough, Monmouth County
57	22	11	803	84.8	933	538	90	52	37.1	6.1	Seabrook Farms CDP, Cumberland County
291	185	70	969	88.6	1,477	816	546	315	19.2	29.9	Sea Girt borough, Monmouth County
388	213	82	1,068	97.9	1,887	956	683	372	10.7	32.3	Sea Isle City city, Cape May County
124	86	30	1,360	112.3	2,318	1,087	240	131	19.7	8.3	Seaside Heights borough, Ocean County
199	152	71	818	93.0	1,390	722	422	237	12.0	26.7	Seaside Park borough, Ocean County
1,303	874	360	8,354	94.7	13,125	6,889	2,537	1,494	19.3	15.6	Secaucus town, Hudson County
194	113	37	1,431	92.6	2,155	1,120	344	202	21.8	12.5	Sewaren CDP, Middlesex County
433	143	60	3,288	97.4	4,749	2,395	636	330	26.8	9.8	Shamong township, Burlington County
314	167	56	1,906	94.0	3,005	1,560	537	298	18.7	14.5	Shark River Hills CDP, Monmouth County
44	26	10	278	85.6	407	215	80	49	21.1	15.5	Shiloh borough, Cumberland County
177	108	48	566	104.2	1,017	510	333	185	12.0	28.8	Ship Bottom borough, Ocean County
790	480	197	6,713	96.1	8,631	4,489	1,467	777	34.4	11.1	Short Hills CDP, Essex County
269	221	181	2,029	87.7	2,782	1,506	671	421	27.0	17.6	Shrewsbury borough, Monmouth County
69	62	74	625	82.6	927	526	205	134	18.8	18.0	Shrewsbury township, Monmouth County
236	179	55	2,254	88.2	3,240	1,766	470	271	23.6	11.1	Silver Lake CDP (Essex County), Essex County
28	15	6	186	97.8	274	138	49	28	25.5	13.3	Silver Lake CDP (Warren County), Warren County
357	304	126	693	63.5	1,128	689	787	481	0.4	69.5	Silver Ridge CDP, Ocean County
240	195	89	1,860	94.5	2,913	1,529	524	310	19.5	14.5	Singac CDP, Passaic County
142	58	15	1,648	93.2	2,373	1,246	215	122	25.5	6.8	Six Mile Run CDP, Somerset County
12	15	8	122	98.4	186	97	35	21	23.1	14.5	Skillman CDP, Somerset County
1,116	619	122	3,908	85.3	6,026	3,287	1,857	1,017	16.8	25.6	Smithville CDP, Atlantic County
196	102	26	2,013	90.2	3,078	1,643	324	178	19.6	8.5	Society Hill CDP, Middlesex County
425	258	106	2,608	97.5	4,088	2,081	789	432	20.6	15.3	Somerdale borough, Camden County
1,574	1,074	678	11,540	91.4	17,590	9,396	3,326	2,067	20.3	15.1	Somerset CDP, Somerset County
844	525	208	5,728	88.5	8,495	4,605	1,577	940	21.3	14.6	Somers Point city, Atlantic County
663	468	199	5,836	107.3	9,516	4,603	1,330	797	21.3	11.0	Somerville borough, Somerset County
489	348	139	4,386	96.8	6,834	3,538	976	575	20.8	11.3	South Amboy city, Middlesex County
1,615	1,216	516	5,567	88.0	8,828	4,758	3,347	1,954	15.6	32.0	Southampton township, Burlington County
225	133	49	2,223	105.3	3,586	1,772	407	239	21.4	8.9	South Bound Brook borough, Somerset County
2,360	1,257	451	22,386	93.9	31,383	16,486	4,068	2,226	27.7	9.4	South Brunswick township, Middlesex County
194	126	59	1,217	95.4	1,856	959	379	222	22.0	15.9	South Hackensack township, Bergen County
196	107	27	1,615	95.8	2,253	1,141	330	161	28.7	10.4	South Harrison township, Gloucester County
838	564	303	8,362	93.7	12,483	6,555	1,705	998	22.9	10.5	South Orange Village township, Essex County
1,540	1,094	531	12,031	94.4	18,011	9,374	3,165	1,813	23.0	13.5	South Plainfield borough, Middlesex County
910	669	314	7,875	103.3	12,393	6,149	1,893	1,104	22.6	11.8	South River borough, Middlesex County
185	110	30	1,889	95.0	2,650	1,389	325	189	28.1	8.8	South Toms River borough, Ocean County
1,307	629	262	10,033	96.6	14,030	7,193	2,198	1,204	28.9	11.1	Sparta township, Sussex County
720	597	247	4,307	91.7	6,516	3,502	1,564	1,016	21.1	18.9	Spotswood borough, Middlesex County
1,444	877	436	7,545	92.4	10,958	5,820	2,757	1,516	24.5	19.0	Springdale CDP, Camden County
257	151	45	1,683	102.9	2,629	1,295	453	226	23.0	13.3	Springfield township, Burlington County
1,248	1,000	521	8,377	88.8	12,486	6,759	2,769	1,692	21.1	17.5	Springfield township, Union County
419	305	97	1,581	89.3	2,347	1,276	821	469	21.6	27.4	Spring Lake borough, Monmouth County
511	494	213	2,563	83.9	3,933	2,171	1,218	741	16.5	25.8	Spring Lake Heights borough, Monmouth County
2,777	1,758	676	13,726	93.3	20,491	10,787	5,211	3,003	22.8	19.6	Stafford township, Ocean County
247	93	34	1,869	93.2	2,790	1,458	374	214	22.7	10.4	Stanhope borough, Sussex County
19	14	9	177	97.2	257	135	42	23	26.4	12.0	Stewartville CDP, Warren County
276	129	54	2,071	97.9	3,201	1,600	459	249	21.9	11.2	Stillwater township, Sussex County
52	36	9	277	94.2	433	220	97	55	19.5	18.0	Stockton borough, Hunterdon County
178	125	57	456	89.9	772	419	360	197	10.9	41.6	Stone Harbor borough, Cape May County
147	75	30	712	101.0	1,134	573	252	136	20.8	17.6	Stow Creek township, Cumberland County
459	389	159	3,596	95.8	5,400	2,800	1,007	590	23.3	14.3	Stratford borough, Camden County
34	10	10	78	102.6	144	69	54	25	8.9	34.2	Strathmere CDP, Cape May County
531	323	87	3,720	95.1	5,441	2,818	941	504	25.0	13.0	Strathmore CDP, Monmouth County
685	330	92	4,618	98.2	6,873	3,552	1,107	594	24.9	12.1	Succasunna CDP, Morris County
1,239	865	439	10,904	96.8	15,224	7,931	2,543	1,478	29.0	11.9	Summit city, Union County
226	163	76	616	95.6	1,092	556	465	256	9.4	38.6	Surf City borough, Ocean County



Table 2.

**Age and Sex: 2010—Con.**

[For information on confidentiality protection, nonsampling error, and definitions, see Selected Appendixes at &lt;www.census.gov/prod/cen2010/cph-1-a.pdf&gt;]

State County Place and County Subdivision	Total population	Median age	Age								
			Under 5 years	5 to 17 years	18 to 20 years	21 to 24 years	25 to 34 years	35 to 44 years	45 to 54 years	55 to 59 years	60 to 64 years
PLACE AND COUNTY SUBDIVISION—Con.											
Sussex borough, Sussex County.....	2,130	38.7	124	361	87	118	271	310	332	163	103
Swedesboro borough, Gloucester County....	2,584	32.7	198	511	111	114	440	401	328	137	85
Tabernacle township, Burlington County.....	6,949	42.8	304	1,371	277	284	552	934	1,327	551	572
Tavistock borough, Camden County.....	5	66.3	0	0	0	0	0	2	0	0	0
Teaneck township, Bergen County.....	39,776	39.3	2,622	7,331	1,781	1,940	4,144	5,035	5,787	2,742	2,488
Tenafly borough, Bergen County.....	14,488	41.8	728	3,788	389	333	711	2,209	2,743	928	706
Ten Mile Run CDP, Somerset County.....	1,959	37.0	196	379	24	45	264	401	303	99	85
Teterboro borough, Bergen County.....	67	43.5	6	10	1	3	9	7	17	5	0
Tewksbury township, Hunterdon County.....	5,993	47.3	240	1,277	136	147	220	690	1,294	539	473
Tinton Falls borough, Monmouth County.....	17,892	46.9	898	2,496	382	491	1,827	2,319	2,874	1,118	914
Toms River CDP, Ocean County.....	88,791	42.5	4,559	14,703	3,201	3,902	9,481	11,883	14,435	6,108	5,671
Toms River township, Ocean County.....	91,239	43.0	4,611	14,840	3,225	3,966	9,685	12,050	14,774	6,354	5,952
Totowa borough, Passaic County.....	10,804	43.3	544	1,629	348	437	1,177	1,542	1,719	771	690
Trenton city, Mercer County.....	84,913	32.6	6,750	14,528	3,653	5,727	15,008	12,629	11,249	4,478	3,449
Tuckerton borough, Ocean County.....	3,347	42.5	215	494	124	143	436	363	555	224	204
Turnersville CDP, Gloucester County.....	3,742	41.6	185	757	146	173	323	473	734	296	244
Twin Rivers CDP, Mercer County.....	7,443	36.9	451	1,293	273	360	1,137	1,111	1,137	465	468
Union township, Hunterdon County.....	5,908	43.7	197	889	153	233	672	972	1,427	470	327
Union township, Union County.....	56,642	39.6	3,082	8,867	2,939	3,112	6,921	7,779	9,143	3,794	3,053
Union Beach borough, Monmouth County....	6,245	38.6	373	1,126	257	298	753	939	1,123	433	365
Union City city, Hudson County.....	66,455	33.9	4,845	10,918	2,875	4,198	11,559	9,958	9,066	3,356	2,722
Upper township, Cape May County.....	12,373	43.6	636	2,311	457	497	1,042	1,463	2,303	1,063	835
Upper Deerfield township, Cumberland County.....	7,660	41.2	478	1,319	277	348	831	949	1,126	519	560
Upper Freehold township, Monmouth County.....	6,902	43.7	354	1,482	155	207	391	1,020	1,344	514	471
Upper Montclair CDP, Essex County.....	11,565	42.1	785	2,675	205	288	689	1,721	2,265	967	663
Upper Pittsgrove township, Salem County....	3,505	43.7	164	620	120	149	358	406	617	281	240
Upper Pohatcong CDP, Warren County.....	1,781	42.7	112	283	51	72	200	233	303	138	95
Upper Saddle River borough, Bergen County.....	8,208	42.9	417	2,098	203	231	345	1,135	1,664	608	429
Upper Stewartsville CDP, Warren County....	212	40.1	12	44	13	9	17	32	37	14	11
Ventnor City city, Atlantic County.....	10,650	45.5	521	1,452	296	538	1,212	1,206	1,741	810	754
Vernon township, Sussex County.....	23,943	40.5	1,198	4,617	1,024	1,069	2,419	3,456	4,870	1,868	1,403
Vernon Center CDP, Sussex County.....	1,713	36.1	95	275	53	82	322	302	300	98	68
Vernon Valley CDP, Sussex County.....	1,626	41.6	61	331	77	89	119	228	361	123	97
Verona township, Essex County.....	13,332	44.0	771	2,323	282	411	1,172	1,907	2,149	948	799
Victory Gardens borough, Morris County.....	1,520	33.3	137	265	59	79	267	253	233	77	55
Victory Lakes CDP, Gloucester County.....	2,111	39.7	124	352	88	126	241	314	337	146	125
Vienna CDP, Warren County.....	981	41.6	46	209	41	41	73	136	188	92	63
Villas CDP, Cape May County.....	9,483	42.1	575	1,537	343	445	1,120	1,049	1,429	671	633
Vineland city, Cumberland County.....	60,724	37.7	4,232	10,627	2,517	3,192	7,765	8,122	8,643	3,850	3,315
Vista Center CDP, Ocean County.....	2,095	59.7	53	200	28	54	98	183	241	208	358
Voorhees township, Camden County.....	29,131	42.6	1,335	5,109	830	1,164	3,255	3,864	4,760	2,175	1,824
Voorhees CDP, Somerset County.....	976	31.3	84	236	38	47	128	146	125	48	41
Waldwick borough, Bergen County.....	9,625	41.2	628	1,801	243	357	929	1,505	1,658	586	523
Wall township, Monmouth County.....	26,164	45.0	1,209	4,946	785	916	1,994	3,239	4,900	2,059	1,648
Wallington borough, Bergen County.....	11,335	39.6	669	1,370	356	566	1,925	1,645	1,773	802	699
Walpack township, Sussex County.....	16	56.5	2	0	0	2	1	2	0	3	2
Wanamassa CDP, Monmouth County.....	4,532	41.6	256	838	164	183	455	608	836	367	280
Wanaque borough, Passaic County.....	11,116	43.8	580	1,714	335	437	1,211	1,458	1,769	786	807
Wantage township, Sussex County.....	11,358	41.2	586	2,249	473	494	973	1,582	2,069	903	687
Waretown CDP, Ocean County.....	1,569	45.4	77	201	58	76	164	198	271	105	112
Warren township, Somerset County.....	15,311	43.8	658	3,602	417	479	832	2,000	3,153	1,197	914
Washington township, Bergen County.....	9,102	45.1	491	1,596	212	313	687	1,244	1,491	642	611
Washington township, Burlington County.....	687	43.9	30	96	38	41	68	81	143	43	44
Washington township, Gloucester County....	48,559	40.6	2,410	9,221	1,927	2,485	4,974	6,431	8,351	3,683	3,029
Washington township, Morris County.....	18,533	43.0	906	4,409	520	558	1,047	2,589	3,805	1,408	1,187
Washington borough, Warren County.....	6,461	38.3	415	1,132	261	280	824	1,038	1,084	426	319
Washington township, Warren County.....	6,651	42.2	350	1,302	228	241	531	968	1,318	464	386
Watchung borough, Somerset County.....	5,801	46.9	262	1,086	125	150	413	679	995	441	425
Waterford township, Camden County.....	10,649	39.7	612	1,828	405	510	1,260	1,561	1,857	812	753
Wayne township, Passaic County.....	54,717	42.8	2,458	9,576	2,875	2,740	4,600	6,943	9,253	3,749	3,216
Weehawken township, Hudson County.....	12,554	37.2	649	1,395	341	646	2,741	2,167	1,809	721	543
Wenonah borough, Gloucester County.....	2,278	42.6	120	451	73	84	191	302	395	205	168
Westampton township, Burlington County....	8,813	39.3	562	1,592	302	380	1,004	1,390	1,527	629	513
West Amwell township, Hunterdon County...	3,840	40.8	139	494	190	265	456	700	684	265	210
West Belmar CDP, Monmouth County.....	2,493	40.7	137	399	83	118	314	379	457	179	137
West Caldwell township, Essex County.....	10,759	44.9	551	1,969	242	381	830	1,431	1,868	697	696
West Cape May borough, Cape May County	1,024	55.0	26	105	27	35	60	78	180	120	101
West Deptford township, Gloucester County	21,677	40.7	1,159	3,533	701	1,000	2,858	2,879	3,576	1,503	1,352
Westfield town, Union County.....	30,316	41.0	2,013	7,086	640	799	2,047	4,775	5,351	2,023	1,617
West Freehold CDP, Monmouth County.....	13,613	41.4	695	2,725	427	526	1,277	1,988	2,418	867	751



Table 2.

**Age and Sex: 2010—Con.**

[For information on confidentiality protection, nonsampling error, and definitions, see Selected Appendixes at &lt;www.census.gov/prod/cen2010/cph-1-a.pdf&gt;]

Age—Con			Age and sex						Percent of total population		State County Place and County Subdivision
65 to 74 years	75 to 84 years	85 years and over	All ages		18 years and over		65 years and over		Under 18 years	65 years and over	
			Female	Males per 100 females	Total	Female	Total	Female			
PLACE AND COUNTY SUBDIVISION—Con.											
134	86	41	1,060	100.9	1,645	830	261	158	22.8	12.3	Sussex borough, Sussex County
128	89	42	1,304	98.2	1,875	961	259	166	27.4	10.0	Swedesboro borough, Gloucester County
523	198	56	3,453	101.2	5,274	2,627	777	398	24.1	11.2	Tabernacle township, Burlington County
2	1	0	2	150.0	5	2	3	1	0.0	60.0	Tavistock borough, Camden County
3,125	1,801	980	21,044	89.0	29,823	16,143	5,906	3,428	25.0	14.8	Teaneck township, Bergen County
959	678	316	7,492	93.4	9,972	5,315	1,953	1,107	31.2	13.5	Tenafly borough, Bergen County
105	43	15	954	105.3	1,384	681	163	82	29.4	8.3	Ten Mile Run CDP, Somerset County
4	4	1	36	86.1	51	26	9	4	23.9	13.4	Teterboro borough, Bergen County
606	295	76	3,034	97.5	4,476	2,275	977	471	25.3	16.3	Tewksbury township, Hunterdon County
1,175	1,735	1,663	10,001	78.9	14,498	8,324	4,573	3,047	19.0	25.6	Tinton Falls borough, Monmouth County
7,349	5,323	2,176	46,155	92.4	69,529	36,671	14,848	8,636	21.7	16.7	Toms River CDP, Ocean County
7,838	5,624	2,320	47,440	92.3	71,788	37,857	15,782	9,147	21.3	17.3	Toms River township, Ocean County
870	746	331	5,550	94.7	8,631	4,524	1,947	1,119	20.1	18.0	Totowa borough, Passaic County
4,074	2,385	983	41,123	106.5	63,635	30,719	7,442	4,436	25.1	8.8	Trenton city, Mercer County
312	193	84	1,682	99.0	2,638	1,366	589	340	21.2	17.6	Tuckerton borough, Ocean County
246	136	29	1,931	93.8	2,800	1,449	411	219	25.2	11.0	Turnersville CDP, Gloucester County
540	162	46	3,739	99.1	5,699	2,904	748	416	23.4	10.0	Twin Rivers CDP, Mercer County
351	182	35	3,328	77.5	4,822	2,784	568	310	18.4	9.6	Union township, Hunterdon County
3,736	2,755	1,461	29,856	89.7	44,693	24,085	7,952	4,901	21.1	14.0	Union township, Union County
347	183	48	3,147	98.4	4,746	2,418	578	305	24.0	9.3	Union Beach borough, Monmouth County
3,785	2,336	837	33,154	100.4	50,692	25,563	6,958	4,065	23.7	10.5	Union City city, Hudson County
965	562	239	6,365	94.4	9,426	4,907	1,766	995	23.8	14.3	Upper township, Cape May County
691	417	145	3,968	93.0	5,863	3,093	1,253	708	23.5	16.4	Upper Deerfield township, Cumberland County
661	236	67	3,475	98.6	5,066	2,568	964	484	26.6	14.0	Upper Freehold township, Monmouth County
690	443	174	6,080	90.2	8,105	4,364	1,307	776	29.9	11.3	Upper Montclair CDP, Essex County
291	181	78	1,730	102.6	2,721	1,358	550	308	22.4	15.7	Upper Pittsgrove township, Salem County
124	125	45	898	98.3	1,386	725	294	179	22.2	16.5	Upper Pohatcong CDP, Warren County
627	335	116	4,185	96.1	5,693	2,937	1,078	554	30.6	13.1	Upper Saddle River borough, Bergen County
11	8	4	106	100.0	156	78	23	13	26.4	10.8	Upper Stewartsville CDP, Warren County
1,027	765	328	5,490	94.0	8,677	4,567	2,120	1,257	18.5	19.9	Ventnor City city, Atlantic County
1,288	545	186	11,803	102.9	18,128	9,012	2,019	1,045	24.3	8.4	Vernon township, Sussex County
82	27	9	842	103.4	1,343	657	118	65	21.6	6.9	Vernon Center CDP, Sussex County
94	35	11	816	99.3	1,234	626	140	77	24.1	8.6	Vernon Valley CDP, Sussex County
1,178	863	529	7,051	89.1	10,238	5,504	2,570	1,552	23.2	19.3	Verona township, Essex County
67	24	4	790	92.4	1,118	586	95	58	26.4	6.3	Victory Gardens borough, Morris County
162	66	30	1,051	100.9	1,635	824	258	138	22.5	12.2	Victory Lakes CDP, Gloucester County
64	25	3	471	108.3	726	354	92	43	26.0	9.4	Vienna CDP, Warren County
938	567	176	4,998	89.7	7,371	3,946	1,681	952	22.3	17.7	Villas CDP, Cape May County
4,352	2,720	1,389	31,557	92.4	45,865	24,382	8,461	4,932	24.5	13.9	Vineland city, Cumberland County
532	120	20	1,067	96.3	1,842	952	672	311	12.1	32.1	Vista Center CDP, Ocean County
2,193	1,520	1,102	15,294	90.5	22,687	12,146	4,815	2,865	22.1	16.5	Voorhees township, Camden County
55	22	6	542	80.1	656	374	83	46	32.8	8.5	Voorhees CDP, Somerset County
629	559	207	4,865	97.8	7,196	3,712	1,395	792	25.2	14.5	Waldwick borough, Bergen County
2,206	1,518	744	13,614	92.2	20,009	10,661	4,468	2,642	23.5	17.1	Wall township, Monmouth County
716	523	291	5,830	94.4	9,296	4,853	1,530	917	18.0	13.5	Wallington borough, Bergen County
0	3	1	8	100.0	14	7	4	3	12.5	25.0	Walpack township, Sussex County
299	179	67	2,290	97.9	3,438	1,783	545	317	24.1	12.0	Wanamassa CDP, Monmouth County
1,138	654	227	5,801	91.6	8,822	4,639	2,019	1,111	20.6	18.2	Wanaque borough, Passaic County
841	373	128	5,719	98.6	8,523	4,333	1,342	705	25.0	11.8	Wantage township, Sussex County
186	80	41	789	98.9	1,291	656	307	162	17.7	19.6	Waretown CDP, Ocean County
1,101	713	245	7,831	95.5	11,051	5,694	2,059	1,092	27.8	13.4	Warren township, Somerset County
875	722	218	4,747	91.7	7,015	3,678	1,815	1,017	22.9	19.9	Washington township, Bergen County
51	38	14	333	106.3	561	277	103	51	18.3	15.0	Washington township, Burlington County
3,340	1,892	816	25,202	92.7	36,928	19,541	6,048	3,478	24.0	12.5	Washington township, Gloucester County
1,135	578	391	9,452	96.1	13,218	6,838	2,104	1,178	28.7	11.4	Washington township, Morris County
375	216	91	3,298	95.9	4,914	2,551	682	398	23.9	10.6	Washington borough, Warren County
507	276	80	3,421	94.4	4,999	2,587	863	460	24.8	13.0	Washington township, Warren County
603	385	237	3,020	92.1	4,453	2,378	1,225	711	23.2	21.1	Watchung borough, Somerset County
659	276	116	5,298	101.0	8,209	4,146	1,051	572	22.9	9.9	Waterford township, Camden County
4,325	3,325	1,657	28,509	91.9	42,683	22,655	9,307	5,515	22.0	17.0	Wayne township, Passaic County
780	587	175	6,433	95.2	10,510	5,445	1,542	898	16.3	12.3	Weehawken township, Hudson County
158	91	40	1,120	103.4	1,707	862	289	163	25.1	12.7	Wenonah borough, Gloucester County
477	338	99	4,601	91.5	6,659	3,545	914	521	24.4	10.4	Westampton township, Burlington County
273	129	35	1,505	155.1	3,207	1,208	437	223	16.5	11.4	West Amwell township, Hunterdon County
164	88	38	1,286	93.9	1,957	1,030	290	169	21.5	11.6	West Belmar CDP, Monmouth County
838	706	550	5,626	91.2	8,239	4,382	2,094	1,256	23.4	19.5	West Caldwell township, Essex County
155	95	42	530	93.2	893	475	292	169	12.8	28.5	West Cape May borough, Cape May County
1,697	1,101	318	11,174	94.0	16,985	8,932	3,116	1,792	21.6	14.4	West Deptford township, Gloucester County
1,899	1,310	756	15,732	92.7	21,217	11,331	3,965	2,375	30.0	13.1	Westfield town, Union County
1,058	604	277	7,096	91.8	10,193	5,380	1,939	1,113	25.1	14.2	West Freehold CDP, Monmouth County



Table 2.

**Age and Sex: 2010—Con.**

[For information on confidentiality protection, nonsampling error, and definitions, see Selected Appendixes at &lt;www.census.gov/prod/cen2010/cph-1-a.pdf&gt;]

State County Place and County Subdivision	Total population	Median age	Age								
			Under 5 years	5 to 17 years	18 to 20 years	21 to 24 years	25 to 34 years	35 to 44 years	45 to 54 years	55 to 59 years	60 to 64 years
PLACE AND COUNTY SUBDIVISION—Con.											
West Long Branch borough, Monmouth County.....	8,097	32.4	308	1,276	1,584	473	556	796	1,112	502	385
West Milford township, Passaic County.....	25,850	42.7	1,395	4,403	872	996	2,408	3,888	5,140	1,909	1,579
West New York town, Hudson County.....	49,708	34.8	3,694	6,750	1,802	3,036	9,741	7,843	6,318	2,535	2,049
Weston CDP, Somerset County.....	1,235	67.5	8	7	5	9	42	34	49	111	234
West Orange township, Essex County.....	46,207	40.6	3,056	7,887	1,386	1,907	5,113	6,755	6,934	3,096	2,711
Westville borough, Gloucester County.....	4,288	38.8	241	635	195	240	616	616	748	262	236
West Wildwood borough, Cape May County	603	52.8	28	77	12	21	35	63	89	45	66
West Windsor township, Mercer County.....	27,165	39.6	1,613	6,111	582	811	2,472	4,648	4,925	1,697	1,381
Westwood borough, Bergen County.....	10,908	41.8	691	1,696	246	407	1,308	1,693	1,706	700	651
Weymouth township, Atlantic County.....	2,715	49.8	103	364	95	92	197	299	427	185	216
Wharton borough, Morris County.....	6,522	38.2	384	1,176	249	296	858	1,005	1,045	394	351
White township, Warren County.....	4,882	50.9	156	673	155	159	315	502	772	368	372
White Horse CDP, Mercer County.....	9,494	44.6	448	1,387	291	336	1,039	1,295	1,480	712	609
White House Station CDP, Hunterdon County.....	2,089	46.6	98	312	50	40	169	313	343	152	164
White Meadow Lake CDP, Morris County....	8,836	40.4	577	1,714	263	294	866	1,418	1,623	691	508
Whitesboro CDP, Cape May County.....	2,205	41.5	123	411	94	89	234	248	308	119	109
Whittingham CDP, Middlesex County.....	2,476	75.3	12	70	15	16	20	55	88	66	126
Wildwood city, Cape May County.....	5,325	38.0	409	684	191	364	816	686	779	366	310
Wildwood Crest borough, Cape May County	3,270	49.8	133	410	110	108	299	343	497	220	286
Williamstown CDP, Gloucester County.....	15,567	38.3	1,058	3,021	579	637	1,767	2,336	2,147	869	873
Willingboro township, Burlington County.....	31,629	41.0	1,823	5,625	1,394	1,460	3,186	4,037	4,996	2,129	1,942
Winfield township, Union County.....	1,471	42.9	59	196	48	73	169	231	251	109	102
Winslow township, Camden County.....	39,499	37.3	2,767	7,380	1,454	1,757	5,045	6,067	6,225	2,521	2,094
Woodbine borough, Cape May County.....	2,472	43.0	168	340	89	121	280	323	483	185	157
Woodbridge CDP, Middlesex County.....	19,265	36.6	1,396	2,891	567	841	3,390	2,906	2,852	1,205	959
Woodbridge township, Middlesex County....	99,585	38.6	6,187	15,369	3,374	4,511	15,117	14,484	16,112	6,634	5,206
Woodbury city, Gloucester County.....	10,174	37.0	710	1,678	371	517	1,548	1,297	1,507	608	515
Woodbury Heights borough, Gloucester County.....	3,055	41.2	164	526	119	156	330	429	518	205	193
Woodcliff Lake borough, Bergen County.....	5,730	44.8	282	1,317	145	158	269	710	1,140	433	337
Woodland township, Burlington County.....	1,788	43.3	81	281	49	64	189	268	386	160	123
Woodland Park borough, Passaic County....	11,819	41.9	682	1,647	433	486	1,555	1,541	1,753	854	785
Woodlynne borough, Camden County.....	2,978	29.3	225	675	193	192	446	444	377	136	107
Wood-Ridge borough, Bergen County.....	7,626	42.4	376	1,264	233	285	787	1,196	1,312	546	504
Woodstown borough, Salem County.....	3,505	39.0	190	692	114	139	439	450	547	226	200
Woolwich township, Gloucester County.....	10,200	35.7	930	2,491	249	252	1,040	2,203	1,531	471	383
Wrightstown borough, Burlington County....	802	29.9	64	152	40	73	128	103	104	47	28
Wyckoff township, Bergen County.....	16,696	44.3	828	3,787	423	523	867	2,125	3,131	1,240	995
Yardville CDP, Mercer County.....	7,186	44.3	349	1,087	249	313	727	961	1,291	556	487
Yorketown CDP, Monmouth County.....	6,535	40.2	318	1,485	238	278	520	940	1,286	471	317
Zarephath CDP, Somerset County.....	37	66.5	1	6	0	2	2	3	3	0	1



Table 2.

**Age and Sex: 2010—Con.**

[For information on confidentiality protection, nonsampling error, and definitions, see Selected Appendixes at &lt;www.census.gov/prod/cen2010/cph-1-a.pdf&gt;]

Age—Con			Age and sex						Percent of total population		State County Place and County Subdivision
65 to 74 years	75 to 84 years	85 years and over	All ages		18 years and over		65 years and over		Under 18 years	65 years and over	
			Female	Males per 100 females	Total	Female	Total	Female			
PLACE AND COUNTY SUBDIVISION—Con.											
496	421	188	4,235	91.2	6,513	3,463	1,105	637	19.6	13.6	West Long Branch borough, Monmouth County
1,841	961	458	13,029	98.4	20,052	10,190	3,260	1,867	22.4	12.6	West Milford township, Passaic County
3,039	2,160	741	25,049	98.4	39,264	19,949	5,940	3,562	21.0	11.9	West New York town, Hudson County
465	235	36	688	79.5	1,220	679	736	399	1.2	59.6	Weston CDP, Somerset County
3,165	2,447	1,750	24,538	88.3	35,264	19,244	7,362	4,615	23.7	15.9	West Orange township, Essex County
281	156	62	2,187	96.1	3,412	1,758	499	276	20.4	11.6	Westville borough, Gloucester County
101	47	19	306	97.1	498	250	167	90	17.4	27.7	West Wildwood borough, Cape May County
1,634	899	392	13,951	94.7	19,441	10,159	2,925	1,585	28.4	10.8	West Windsor township, Mercer County
857	630	323	5,661	92.7	8,521	4,513	1,810	1,096	21.9	16.6	Westwood borough, Bergen County
417	258	62	1,394	94.8	2,248	1,167	737	414	17.2	27.1	Weymouth township, Atlantic County
406	238	120	3,312	96.9	4,962	2,575	764	459	23.9	11.7	Wharton borough, Morris County
630	572	208	2,518	93.9	4,053	2,113	1,410	838	17.0	28.9	White township, Warren County
878	698	321	4,950	91.8	7,659	4,030	1,897	1,097	19.3	20.0	White Horse CDP, Mercer County
224	156	68	1,144	82.6	1,679	947	448	282	19.6	21.4	White House Station CDP, Hunterdon County
548	277	57	4,496	96.5	6,545	3,381	882	470	25.9	10.0	White Meadow Lake CDP, Morris County
251	164	55	1,161	89.9	1,671	904	470	267	24.2	21.3	Whitesboro CDP, Cape May County
728	1,076	204	1,406	76.1	2,394	1,367	2,008	1,133	3.3	81.1	Whittingham CDP, Middlesex County
399	242	79	2,590	105.6	4,232	2,066	720	401	20.5	13.5	Wildwood city, Cape May County
454	286	124	1,667	96.2	2,727	1,414	864	499	16.6	26.4	Wildwood Crest borough, Cape May County
1,194	790	296	8,157	90.8	11,488	6,156	2,280	1,333	26.2	14.6	Williamstown CDP, Gloucester County
2,893	1,730	414	17,050	85.5	24,181	13,343	5,037	2,962	23.5	15.9	Willingboro township, Burlington County
132	67	34	787	86.9	1,216	669	233	150	17.3	15.8	Winfield township, Union County
2,376	1,196	617	20,504	92.6	29,352	15,483	4,189	2,437	25.7	10.6	Winslow township, Camden County
208	85	33	1,052	135.0	1,964	808	326	153	20.6	13.2	Woodbine borough, Cape May County
1,132	749	377	9,983	93.0	14,978	7,930	2,258	1,397	22.3	11.7	Woodbridge CDP, Middlesex County
6,433	4,432	1,726	50,066	98.9	78,029	39,413	12,591	7,373	21.6	12.6	Woodbridge township, Middlesex County
635	503	285	5,270	93.1	7,786	4,091	1,423	921	23.5	14.0	Woodbury city, Gloucester County
217	157	41	1,573	94.2	2,365	1,229	415	234	22.6	13.6	Woodbury Heights borough, Gloucester County
462	274	203	2,993	91.4	4,131	2,186	939	530	27.9	16.4	Woodcliff Lake borough, Bergen County
116	52	19	707	152.9	1,426	536	187	71	20.2	10.5	Woodland township, Burlington County
1,108	730	245	6,151	92.1	9,490	5,029	2,083	1,166	19.7	17.6	Woodland Park borough, Passaic County
107	54	22	1,506	97.7	2,078	1,090	183	101	30.2	6.1	Woodlynne borough, Camden County
516	427	180	3,945	93.3	5,986	3,162	1,123	641	21.5	14.7	Wood-Ridge borough, Bergen County
241	187	80	1,843	90.2	2,623	1,414	508	296	25.2	14.5	Woodstown borough, Salem County
423	171	56	5,121	99.2	6,779	3,466	650	364	33.5	6.4	Woolwich township, Gloucester County
33	25	5	382	109.9	586	278	63	32	26.9	7.9	Wrightstown borough, Burlington County
1,284	958	535	8,688	92.2	12,081	6,426	2,777	1,629	27.6	16.6	Wyckoff township, Bergen County
588	418	160	3,657	96.5	5,750	3,001	1,166	672	20.0	16.2	Yardville CDP, Mercer County
373	220	89	3,341	95.6	4,732	2,440	682	376	27.6	10.4	Yorketown CDP, Monmouth County
8	8	3	24	54.2	30	18	19	13	18.9	51.4	Zarephath CDP, Somerset County



Table 3.

**Race and Hispanic or Latino Origin: 2010**

[For information on confidentiality protection, nonsampling error, and definitions, see Selected Appendixes at &lt;www.census.gov/prod/cen2010/cph-1-a.pdf&gt;]

State County County Subdivision Place	Total population	Race							Two or More Races	Hispanic or Latino (of any race)
		One race								
		White	Black or African American	American Indian and Alaska Native	Asian	Native Hawaiian and Other Pacific Islander	Some Other Race			
New Jersey.....	8,791,894	6,029,248	1,204,826	29,026	725,726	3,043	559,722	240,303	1,555,144	
Atlantic County.....	274,549	179,566	44,138	1,050	20,595	92	20,218	8,890	46,241	
Absecon city.....	8,411	6,430	832	32	667	0	247	203	631	
Atlantic City city.....	39,558	10,543	15,148	242	6,153	18	5,549	1,905	12,044	
Brigantine city.....	9,450	8,253	275	16	446	3	237	220	650	
Buena borough.....	4,603	3,383	434	34	82	3	535	132	1,354	
Buena Vista township.....	7,570	5,918	1,018	35	80	3	312	204	869	
Collings Lakes CDP.....	1,706	1,471	102	9	10	2	53	59	193	
Corbin City city.....	492	480	2	0	6	0	3	1	17	
Egg Harbor township.....	43,323	30,230	4,152	163	5,096	8	2,253	1,421	5,630	
Egg Harbor City city.....	4,243	2,671	761	16	94	4	521	176	1,115	
Estell Manor city.....	1,735	1,674	16	2	28	0	3	12	18	
Folsom borough.....	1,885	1,714	79	3	16	3	35	35	127	
Galloway township.....	37,349	26,860	4,271	99	3,744	9	1,266	1,100	3,752	
Pomona CDP.....	7,124	4,131	758	31	1,575	0	372	257	942	
Smithville CDP.....	7,242	5,615	751	5	558	3	154	156	576	
Hamilton township.....	26,503	18,011	4,916	68	1,435	16	1,092	965	3,390	
Mays Landing CDP.....	2,135	1,900	117	10	21	0	41	46	155	
Hammonton town.....	14,791	12,080	444	42	203	2	1,599	421	3,096	
Linwood city.....	7,092	6,608	69	5	269	0	38	103	210	
Longport borough.....	895	885	3	1	4	0	1	1	10	
Margate City city.....	6,354	6,123	45	6	62	1	46	71	175	
Mullica township.....	6,147	5,118	349	14	42	2	442	180	1,046	
Elwood CDP.....	1,437	882	189	5	20	1	265	75	545	
Northfield city.....	8,624	7,515	279	16	388	1	249	176	690	
Pleasantville city.....	20,249	4,926	9,303	168	490	6	4,454	902	8,314	
Port Republic city.....	1,115	1,068	7	5	10	0	8	17	33	
Somers Point city.....	10,795	8,501	1,153	27	332	6	450	326	1,024	
Ventnor City city.....	10,650	8,076	453	50	924	5	860	282	1,922	
Weymouth township.....	2,715	2,499	129	6	24	2	18	37	124	
Bergen County.....	905,116	650,703	52,473	2,061	131,329	229	45,611	22,710	145,281	
Allendale borough.....	6,505	5,686	33	3	627	0	54	102	304	
Alpine borough.....	1,849	1,260	44	1	482	0	24	38	89	
Bergenfield borough.....	26,764	14,029	2,060	84	6,851	13	2,709	1,018	7,097	
Bogota borough.....	8,187	4,994	771	64	803	7	1,212	336	3,169	
Carlstadt borough.....	6,127	4,988	146	10	504	4	328	147	1,104	
Cliffside Park borough.....	23,594	16,541	776	75	3,252	11	2,042	897	6,704	
Closter borough.....	8,373	5,373	110	4	2,650	1	129	106	501	
Cresskill borough.....	8,573	5,911	63	3	2,370	1	92	133	537	
Demarest borough.....	4,881	3,427	31	1	1,289	0	36	97	216	
Dumont borough.....	17,479	13,268	445	32	2,620	3	709	402	2,580	
East Rutherford borough.....	8,913	6,510	401	20	1,242	3	520	217	1,563	
Edgewater borough.....	11,513	6,135	570	16	4,084	7	386	315	1,278	
Elmwood Park borough.....	19,403	14,624	1,019	65	2,080	4	1,062	549	4,117	
Emerson borough.....	7,401	6,462	80	3	633	8	85	130	619	
Englewood city.....	27,147	12,292	8,845	147	2,199	12	2,641	1,011	7,460	
Englewood Cliffs borough.....	5,281	2,976	110	4	2,034	0	41	116	316	
Fair Lawn borough.....	32,457	27,380	567	20	3,154	1	762	573	3,296	
Fairview borough.....	13,835	9,186	407	92	640	4	2,720	786	7,558	
Fort Lee borough.....	35,345	18,905	973	50	13,587	7	1,090	733	3,877	
Franklin Lakes borough.....	10,590	9,417	149	4	777	0	88	155	525	
Garfield city.....	30,487	23,393	1,981	132	678	2	3,307	994	9,830	
Glen Rock borough.....	11,601	10,111	159	10	1,054	3	72	192	527	
Hackensack city.....	43,010	20,072	10,511	241	4,432	10	5,844	1,900	15,186	
Harrington Park borough.....	4,664	3,720	32	1	813	9	24	65	163	
Hasbrouck Heights borough.....	11,842	9,632	339	9	1,183	2	436	241	1,760	
Haworth borough.....	3,382	2,860	39	0	402	0	16	65	148	
Hillsdale borough.....	10,219	9,138	103	12	640	5	211	110	794	
Ho-Ho-Kus borough.....	4,078	3,753	9	3	236	0	16	61	168	
Leonia borough.....	8,937	4,935	209	14	3,139	1	332	307	1,489	
Little Ferry borough.....	10,626	6,458	419	32	2,576	4	749	388	2,442	
Lodi borough.....	24,136	16,459	1,816	101	2,069	15	2,774	902	7,360	
Lyndhurst township.....	20,554	17,053	406	34	1,355	6	1,144	556	3,769	
Mahwah township.....	25,890	22,180	678	146	2,021	2	363	500	1,622	
Maywood borough.....	9,555	7,145	510	17	1,049	2	589	243	1,785	
Midland Park borough.....	7,128	6,616	60	9	192	0	134	117	474	
Montvale borough.....	7,844	6,654	81	6	866	0	128	109	419	
Moonachie borough.....	2,708	2,074	38	3	272	0	232	89	660	
New Milford borough.....	16,341	11,522	608	20	3,169	4	586	432	2,227	
North Arlington borough.....	15,392	12,712	220	36	1,211	2	928	283	3,211	
Northvale borough.....	4,640	3,338	49	9	1,114	1	53	76	378	
Norwood borough.....	5,711	3,955	78	0	1,552	1	59	66	260	
Oakland borough.....	12,754	11,824	113	24	532	1	62	198	681	
Old Tappan borough.....	5,750	4,300	42	5	1,279	0	36	88	288	
Oradell borough.....	7,978	6,844	54	6	898	0	64	112	397	
Palisades Park borough.....	19,622	5,670	385	60	11,350	10	1,765	382	3,575	
Paramus borough.....	26,342	19,042	374	28	5,869	13	366	650	1,913	
Park Ridge borough.....	8,645	7,706	90	19	525	2	223	80	669	
Ramsey borough.....	14,473	12,946	94	17	964	0	274	178	866	
Ridgefield borough.....	11,032	6,874	132	20	3,206	2	514	284	2,362	



Table 3.

**Race and Hispanic or Latino Origin: 2010—Con.**

[For information on confidentiality protection, nonsampling error, and definitions, see Selected Appendixes at &lt;www.census.gov/prod/cen2010/cph-1-a.pdf&gt;]

Not Hispanic or Latino								State County County Subdivision Place
Total	One race						Two or More Races	
	White	Black or African American	American Indian and Alaska Native	Asian	Native Hawaiian and Other Pacific Islander	Some Other Race		
7,236,750	5,214,878	1,125,401	12,227	719,827	1,963	27,610	134,844	New Jersey
228,308	160,871	40,882	488	20,419	60	463	5,125	Atlantic County
7,780	6,142	788	16	662	0	18	154	Absecon city
27,514	6,338	14,100	102	6,132	8	64	770	Atlantic City city
8,800	7,939	244	6	442	2	11	156	Brigantine city
3,249	2,685	390	13	82	3	7	69	Buena borough
6,701	5,509	969	21	76	3	7	116	Buena Vista township
1,513	1,370	89	1	10	2	5	36	Collings Lakes CDP
475	466	2	0	6	0	0	1	Corbin City city
37,693	27,743	3,838	69	5,041	8	51	943	Egg Harbor township
3,128	2,261	668	5	85	4	5	100	Egg Harbor City city
1,717	1,659	16	2	28	0	0	12	Estell Manor city
1,758	1,632	79	3	15	3	2	24	Folsom borough
33,597	24,964	3,955	73	3,720	7	100	778	Galloway township
6,182	3,672	708	26	1,569	0	35	172	Pomona CDP
6,666	5,299	685	0	558	2	14	108	Smithville CDP
23,113	16,347	4,592	37	1,417	6	44	670	Hamilton township
1,980	1,807	108	7	21	0	0	37	Mays Landing CDP
11,695	10,938	382	10	196	0	5	164	Hammonton town
6,882	6,449	63	5	269	0	16	80	Linwood city
885	877	3	0	4	0	0	1	Longport borough
6,179	6,022	40	4	61	1	8	43	Margate City city
5,101	4,646	286	12	42	2	6	107	Mullica township
892	674	151	5	20	1	3	38	Elwood CDP
7,934	7,153	247	10	384	0	21	119	Northfield city
11,935	2,332	8,615	48	480	2	74	384	Pleasantville city
1,082	1,055	7	2	10	0	0	8	Port Republic city
9,771	8,091	1,087	23	321	6	9	234	Somers Point city
8,728	7,224	384	22	922	5	13	158	Ventnor City city
2,591	2,399	127	5	24	0	2	34	Weymouth township
759,835	566,053	46,850	869	130,491	173	2,568	12,831	Bergen County
6,201	5,450	29	0	624	0	12	86	Allendale borough
1,760	1,197	44	1	482	0	1	35	Alpine borough
19,667	10,546	1,724	32	6,778	9	59	519	Bergenfield borough
5,018	3,411	582	30	795	7	54	139	Bogota borough
5,023	4,312	122	5	499	2	22	61	Carlstadt borough
16,890	12,434	584	24	3,219	10	189	430	Cliffside Park borough
7,872	5,019	100	1	2,649	1	10	92	Closter borough
8,036	5,500	57	2	2,367	1	7	102	Cresskill borough
4,665	3,273	26	1	1,276	0	6	83	Demarest borough
14,899	11,641	375	17	2,599	3	24	240	Dumont borough
7,350	5,616	336	5	1,237	2	25	129	East Rutherford borough
10,235	5,343	519	8	4,076	6	43	240	Edgewater borough
15,286	11,957	884	19	2,055	3	69	299	Elmwood Park borough
6,782	5,986	64	1	629	4	4	94	Emerson borough
19,687	8,474	8,373	79	2,169	11	99	482	Englewood city
4,965	2,739	93	0	2,027	0	3	103	Englewood Cliffs borough
29,161	25,151	464	14	3,130	1	60	341	Fair Lawn borough
6,277	4,945	286	22	612	0	193	219	Fairview borough
31,468	16,514	805	29	13,552	7	92	469	Fort Lee borough
10,065	9,017	136	3	777	0	12	120	Franklin Lakes borough
20,657	17,972	1,564	16	659	2	104	340	Garfield city
11,074	9,691	151	5	1,050	3	24	150	Glen Rock borough
27,824	12,845	9,693	67	4,372	5	178	664	Hackensack city
4,501	3,592	31	1	812	9	8	48	Harrington Park borough
10,082	8,445	293	7	1,169	2	27	139	Hasbrouck Heights borough
3,234	2,735	37	0	397	0	6	59	Haworth borough
9,425	8,590	93	8	638	2	22	72	Hillsdale borough
3,910	3,600	9	3	235	0	6	57	Ho-Ho-Kus borough
7,448	3,941	169	6	3,122	0	32	178	Leonia borough
8,184	5,016	366	22	2,550	2	34	194	Little Ferry borough
16,776	12,592	1,589	31	2,036	10	99	419	Lodi borough
16,785	14,709	325	10	1,333	6	116	286	Lyndhurst township
24,268	21,088	616	121	2,014	0	20	409	Mahwah township
7,770	6,081	460	5	1,042	2	42	138	Maywood borough
6,654	6,302	51	2	192	0	9	98	Midland Park borough
7,425	6,395	70	4	861	0	11	84	Montvale borough
2,048	1,708	23	0	267	0	8	42	Moonachie borough
14,114	10,160	507	14	3,163	2	30	238	New Milford borough
12,181	10,567	148	19	1,201	2	91	153	North Arlington borough
4,262	3,039	46	3	1,110	1	5	58	Northvale borough
5,451	3,766	64	0	1,551	1	14	55	Norwood borough
12,073	11,273	104	18	532	1	11	134	Oakland borough
5,462	4,072	40	4	1,276	0	2	68	Old Tappan borough
7,581	6,537	46	5	895	0	7	91	Oradell borough
16,047	4,213	283	7	11,312	3	68	161	Palisades Park borough
24,429	17,626	335	11	5,850	13	57	537	Paramus borough
7,976	7,288	80	5	524	2	14	63	Park Ridge borough
13,607	12,391	90	9	959	0	19	139	Ramsey borough
8,670	5,215	95	4	3,199	0	35	122	Ridgefield borough



Table 3.

**Race and Hispanic or Latino Origin: 2010—Con.**

[For information on confidentiality protection, nonsampling error, and definitions, see Selected Appendixes at &lt;www.census.gov/prod/cen2010/cph-1-a.pdf&gt;]

State County County Subdivision Place	Total population	Race						Two or More Races	Hispanic or Latino (of any race)
		One race							
		White	Black or African American	American Indian and Alaska Native	Asian	Native Hawaiian and Other Pacific Islander	Some Other Race		
Bergen County—Con.									
Ridgefield Park village.....	12,729	8,413	815	44	1,461	1	1,519	476	4,605
Ridgewood village.....	24,958	20,518	398	16	3,242	4	265	515	1,316
River Edge borough.....	11,340	8,326	172	6	2,516	9	142	169	869
River Vale township.....	9,659	8,582	68	4	813	0	51	141	481
Rochelle Park township.....	5,530	4,547	160	14	482	0	215	112	904
Rockleigh borough.....	531	505	11	1	8	0	1	5	20
Rutherford borough.....	18,061	14,010	527	13	2,362	1	664	484	2,543
Saddle Brook township.....	13,659	11,521	316	22	1,121	0	436	243	1,666
Saddle River borough.....	3,152	2,670	66	3	297	2	37	77	162
South Hackensack township.....	2,378	1,714	127	8	126	0	334	69	792
Teaneck township.....	39,776	21,214	11,013	113	3,622	25	2,403	1,386	6,575
Tenafly borough.....	14,488	10,041	128	5	3,799	0	178	337	776
Teterboro borough.....	67	45	3	2	2	0	6	9	24
Upper Saddle River borough.....	8,208	7,104	118	11	828	1	39	107	355
Waldwick borough.....	9,625	8,723	104	11	480	0	169	138	830
Wallington borough.....	11,335	9,689	366	18	631	0	438	193	1,225
Washington township.....	9,102	8,237	98	1	589	2	56	119	495
Westwood borough.....	10,908	9,052	504	34	805	0	302	211	1,263
Woodcliff Lake borough.....	5,730	5,174	47	0	371	0	69	69	310
Wood-Ridge borough.....	7,626	6,652	109	16	544	1	177	127	1,000
Wyckoff township.....	16,696	15,616	94	7	706	0	79	194	737
Burlington County.....	448,734	331,342	74,505	985	19,395	219	9,193	13,095	28,831
Bass River township.....	1,443	1,405	4	2	11	0	5	16	45
Beverly city.....	2,577	1,589	770	4	20	0	69	125	236
Bordentown city.....	3,924	3,277	397	8	107	1	46	88	228
Bordentown township.....	11,367	8,455	1,216	30	1,201	7	180	278	684
Burlington city.....	9,920	5,845	3,272	18	201	4	227	353	645
Burlington township.....	22,594	13,331	6,322	35	1,590	9	544	763	1,593
Chesterfield township.....	7,699	4,156	2,242	39	643	2	386	231	1,007
Cinnaminson township.....	15,569	13,931	855	13	370	3	153	244	478
Delanco township.....	4,283	3,546	470	20	80	5	40	122	152
Delran township.....	16,896	13,688	1,616	33	683	7	459	410	779
Eastampton township.....	6,069	4,437	1,030	21	272	4	100	205	503
Edgewater Park township.....	8,881	5,125	2,426	30	283	2	577	438	970
Evesham township.....	45,538	39,609	1,910	54	2,804	9	357	795	1,542
Marlton CDP.....	10,133	8,772	433	15	618	1	132	162	447
Fieldsboro borough.....	540	438	68	0	11	0	2	21	15
Florence township.....	12,109	9,497	1,481	23	610	7	121	370	576
Florence CDP.....	4,426	3,284	746	7	127	2	72	188	232
Roebling CDP.....	3,715	3,094	316	12	172	0	18	103	176
Hainesport township.....	6,110	5,180	458	6	249	0	87	130	310
Lumberton township.....	12,559	8,916	2,378	30	591	5	195	444	736
Mansfield township.....	8,544	6,753	890	14	657	5	53	172	428
Maple Shade township.....	19,131	15,040	1,826	31	1,080	5	601	548	1,591
Medford township.....	23,033	21,726	353	36	467	6	130	315	600
Medford Lakes borough.....	4,146	4,035	19	7	40	0	16	29	70
Moorestown township.....	20,726	17,513	1,331	18	1,244	5	168	447	721
Moorestown-Lenola CDP.....	14,217	12,074	1,178	16	447	5	147	350	587
Mount Holly township.....	9,536	6,253	2,203	35	140	7	409	489	1,210
Mount Laurel township.....	41,864	33,249	4,061	67	3,040	17	418	1,012	1,907
Ramblewood CDP.....	5,907	4,925	451	10	359	1	48	113	246
New Hanover township.....	7,385	3,992	2,479	48	151	6	461	248	1,548
Fort Dix CDP (part).....	5,951	2,860	2,318	42	106	6	429	190	1,412
McGuire AFB CDP (part).....	737	529	120	5	26	0	12	45	74
North Hanover township.....	7,678	6,156	716	31	145	32	238	360	801
McGuire AFB CDP (part).....	2,973	2,034	482	12	72	25	128	220	432
Palmyra borough.....	7,398	5,826	1,076	23	136	6	144	187	397
Pemberton borough.....	1,409	1,048	215	3	46	0	44	53	179
Pemberton township.....	27,912	18,848	5,719	104	806	37	837	1,561	3,326
Browns Mills CDP.....	11,223	7,452	2,320	60	393	7	293	698	1,336
Country Lake Estates CDP.....	3,943	2,776	723	8	118	4	110	204	457
Fort Dix CDP (part).....	1,765	1,196	342	10	41	17	39	120	245
Pemberton Heights CDP.....	2,423	1,090	951	4	88	1	151	138	389
Presidential Lakes Estates CDP.....	2,365	1,848	310	6	57	3	37	104	217
Riverside township.....	8,079	6,480	516	21	77	4	569	412	916
Riverton borough.....	2,779	2,596	92	3	21	2	13	52	56
Shamong township.....	6,490	6,286	60	13	38	1	17	75	149
Southampton township.....	10,464	9,888	231	12	139	1	51	142	225
Leisuretowne CDP.....	3,582	3,443	93	3	25	0	3	15	35
Springfield township.....	3,414	3,093	130	7	87	0	41	56	127
Fort Dix CDP (part).....	0	0	0	0	0	0	0	0	0
Juliestown CDP.....	429	402	12	0	6	0	0	9	5
Tabernacle township.....	6,949	6,657	96	5	48	4	65	74	192
Washington township.....	687	645	13	0	1	0	25	3	62
Westampton township.....	8,813	5,376	2,243	17	608	3	199	367	779
Willingboro township.....	31,629	5,475	23,007	117	635	10	988	1,397	2,737
Woodland township.....	1,788	1,602	145	1	15	0	8	17	86
Wrightstown borough.....	802	380	169	6	48	3	150	46	225



Table 3.

**Race and Hispanic or Latino Origin: 2010—Con.**

[For information on confidentiality protection, nonsampling error, and definitions, see Selected Appendixes at &lt;www.census.gov/prod/cen2010/cph-1-a.pdf&gt;]

Not Hispanic or Latino								State County County Subdivision Place
Total	One race						Two or More Races	
	White	Black or African American	American Indian and Alaska Native	Asian	Native Hawaiian and Other Pacific Islander	Some Other Race		
8,124	5,882	581	15	1,447	1	41	157	Bergen County--Con.
23,642	19,561	373	10	3,237	3	34	424	Ridgefield Park village
10,471	7,669	156	5	2,505	9	10	117	Ridgewood village
9,178	8,186	64	2	809	0	10	107	River Edge borough
4,626	3,918	147	6	481	0	3	71	River Vale township
511	487	10	1	8	0	0	5	Rochelle Park township
15,518	12,298	454	12	2,340	0	61	353	Rockleigh borough
11,993	10,418	268	8	1,102	0	40	157	Rutherford borough
2,990	2,570	60	3	291	2	7	57	Saddle Brook township
1,586	1,326	98	4	121	0	2	35	Saddle River borough
33,201	18,346	10,266	47	3,574	21	150	797	South Hackensack township
13,712	9,475	123	2	3,794	0	42	276	Teaneck township
43	31	2	2	2	0	0	6	Tenafly borough
7,853	6,809	108	10	822	1	11	92	Teterboro borough
8,795	8,122	74	9	478	0	8	104	Upper Saddle River borough
10,110	9,048	303	14	610	0	17	118	Waldwick borough
8,607	7,839	93	0	581	1	9	84	Wallington borough
9,645	8,245	466	5	802	0	5	122	Washington township
5,420	4,946	47	0	371	0	8	48	Westwood borough
6,626	5,898	95	9	538	0	15	71	Woodcliff Lake borough
15,959	15,005	81	5	705	0	12	151	Wood-Ridge borough
								Wyckoff township
419,903	317,021	71,247	656	19,193	193	1,471	10,122	Burlington County
1,398	1,371	4	1	11	0	0	11	Bass River township
2,341	1,494	732	2	20	0	7	86	Beverly city
3,696	3,134	385	2	104	1	5	65	Bordentown city
10,683	8,065	1,166	17	1,182	7	36	210	Bordentown township
9,275	5,579	3,165	16	197	4	40	274	Burlington city
21,001	12,580	6,088	19	1,582	9	136	587	Burlington township
6,692	3,851	2,053	11	634	0	10	133	Chesterfield township
15,091	13,628	832	10	365	3	44	209	Cinnaminson township
4,131	3,462	458	19	77	5	6	104	Delanco township
16,117	13,261	1,565	26	673	7	240	345	Delran township
5,566	4,148	975	10	268	4	13	148	Eastampton township
7,911	4,758	2,320	20	282	2	182	347	Edgewater Park township
43,996	38,658	1,817	41	2,787	8	37	648	Evesham township
9,686	8,494	416	13	613	1	10	139	Marlton CDP
525	433	64	0	11	0	0	17	Fieldsboro borough
11,533	9,153	1,421	9	608	5	27	310	Florence township
4,194	3,176	720	6	126	2	15	149	Florence CDP
3,539	2,981	289	0	172	0	3	94	Roebling CDP
5,800	4,994	449	4	248	0	6	99	Hainesport township
11,823	8,556	2,305	15	581	3	23	340	Lumberton township
8,116	6,470	847	11	652	5	7	124	Mansfield township
17,540	14,288	1,678	24	1,076	5	59	410	Maple Shade township
22,433	21,330	338	15	460	4	16	270	Medford township
4,076	3,992	16	1	38	0	2	27	Medford Lakes borough
20,005	17,045	1,278	14	1,229	4	41	394	Moorestown township
13,630	11,713	1,127	13	440	4	31	302	Moorestown-Lenola CDP
8,326	5,731	2,037	22	139	5	25	367	Mount Holly township
39,957	32,118	3,881	50	3,028	17	41	822	Mount Laurel township
5,661	4,763	428	9	359	1	6	95	Ramblewood CDP
5,837	3,210	2,295	42	151	3	10	126	New Hanover township
4,539	2,161	2,143	36	106	3	9	81	Fort Dix CDP (part)
663	484	113	5	26	0	1	34	McGuire AFB CDP (part)
6,877	5,741	675	20	141	31	8	261	North Hanover township
2,541	1,815	449	9	71	24	5	168	McGuire AFB CDP (part)
7,001	5,632	1,042	16	136	4	15	156	Palmyra borough
1,230	943	203	2	46	0	4	32	Pemberton borough
24,586	17,124	5,332	77	778	30	55	1,190	Pemberton township
9,887	6,755	2,158	47	381	3	18	525	Browns Mills CDP
3,486	2,535	665	7	113	4	9	153	Country Lake Estates CDP
1,520	1,059	314	3	39	14	5	86	Fort Dix CDP (part)
2,034	935	892	4	83	1	9	110	Pemberton Heights CDP
2,148	1,719	286	4	55	3	5	76	Presidential Lakes Estates CDP
7,163	6,076	481	12	74	4	215	301	Riverside township
2,723	2,562	90	0	21	2	1	47	Riverton borough
6,341	6,172	58	9	37	0	1	64	Shamong township
10,239	9,742	224	11	139	1	2	120	Southampton township
3,547	3,415	93	3	25	0	0	11	Leisuretowne CDP
3,287	3,022	119	4	86	0	7	49	Springfield township
0	0	0	0	0	0	0	0	Fort Dix CDP (part)
424	400	12	0	6	0	0	6	Juliestown CDP
6,757	6,536	94	5	48	4	5	65	Tabernacle township
625	610	12	0	1	0	0	2	Washington township
8,034	4,992	2,128	11	602	3	24	274	Westampton township
28,892	4,690	22,325	82	618	10	121	1,046	Willingboro township
1,702	1,549	131	0	15	0	0	7	Woodland township
577	321	164	6	48	3	0	35	Wrightstown borough



Table 3.

**Race and Hispanic or Latino Origin: 2010—Con.**

[For information on confidentiality protection, nonsampling error, and definitions, see Selected Appendixes at &lt;www.census.gov/prod/cen2010/cph-1-a.pdf&gt;]

State County County Subdivision Place	Total population	Race							Two or More Races	Hispanic or Latino (of any race)
		One race								
		White	Black or African American	American Indian and Alaska Native	Asian	Native Hawaiian and Other Pacific Islander	Some Other Race			
Camden County.....	513,657	335,389	100,441	1,608	26,257	165	36,354	13,443	73,124	
Audubon borough.....	8,819	8,398	127	12	100	1	80	101	290	
Audubon Park borough.....	1,023	1,002	3	1	3	0	1	13	21	
Barrington borough.....	6,983	6,254	358	16	118	0	102	135	380	
Bellmawr borough.....	11,583	10,012	285	17	679	7	392	191	890	
Berlin borough.....	7,588	6,865	318	7	211	3	67	117	237	
Berlin township.....	5,357	4,135	620	10	275	0	203	114	444	
Brooklawn borough.....	1,955	1,718	104	2	43	0	40	48	123	
Camden city.....	77,344	13,602	37,180	588	1,637	48	21,323	2,966	36,379	
Cherry Hill township.....	71,045	55,459	4,360	78	8,304	13	1,302	1,529	4,005	
Ashland CDP.....	8,302	6,665	584	9	752	0	105	187	480	
Barclay CDP.....	4,428	4,189	48	3	116	0	22	50	114	
Cherry Hill Mall CDP.....	14,171	10,515	1,090	22	1,832	2	320	390	1,014	
Ellisburg CDP.....	4,413	3,458	275	3	515	0	101	61	292	
Golden Triangle CDP.....	4,145	2,957	439	10	395	5	220	119	476	
Greentree CDP.....	11,367	8,357	743	9	1,971	0	74	213	345	
Kingston Estates CDP.....	5,685	4,358	395	11	712	1	72	136	295	
Springdale CDP.....	14,518	12,021	509	10	1,662	2	64	250	337	
Chesilhurst borough.....	1,634	692	758	7	14	0	114	49	189	
Clementon borough.....	5,000	3,564	956	28	105	0	195	152	515	
Collingswood borough.....	13,926	11,388	1,268	45	307	2	559	357	1,347	
Gibbsboro borough.....	2,274	2,106	49	0	53	0	20	46	93	
Gloucester township.....	64,634	48,993	10,464	129	2,374	20	1,183	1,471	3,650	
Blackwood CDP.....	4,545	4,032	237	2	115	0	74	85	270	
Glendora CDP.....	4,750	4,498	69	5	31	0	79	68	221	
Gloucester City city.....	11,456	10,370	352	16	307	0	209	202	767	
Haddon township.....	14,707	13,701	220	23	398	2	163	200	581	
Haddonfield borough.....	11,593	11,040	129	4	215	0	50	155	248	
Haddon Heights borough.....	7,473	7,133	84	12	98	5	40	101	198	
Hi-Nella borough.....	870	624	131	6	35	0	49	25	92	
Laurel Springs borough.....	1,908	1,772	66	2	19	0	25	24	74	
Lawnside borough.....	2,945	124	2,616	19	42	0	49	95	129	
Lindenwold borough.....	17,613	8,469	6,104	78	493	4	1,822	643	3,673	
Magnolia borough.....	4,341	3,243	793	13	82	2	96	112	340	
Merchantville borough.....	3,821	2,926	497	14	87	2	169	126	444	
Mount Ephraim borough.....	4,676	4,375	100	4	32	0	106	59	249	
Oaklyn borough.....	4,038	3,731	100	9	73	1	60	64	217	
Pennsauken township.....	35,885	17,081	9,644	210	2,770	15	4,877	1,288	9,657	
Pine Hill borough.....	10,233	6,904	2,463	27	217	5	246	371	690	
Pine Valley borough.....	12	10	0	0	0	0	2	0	2	
Runnemede borough.....	8,468	7,496	400	25	223	0	185	139	516	
Somerdale borough.....	5,151	3,513	978	4	309	1	158	188	422	
Stratford borough.....	7,040	5,799	580	13	297	5	195	151	457	
Tavistock borough.....	5	5	0	0	0	0	0	0	0	
Voorhees township.....	29,131	20,908	2,534	44	4,700	11	246	688	998	
Echelon CDP.....	10,743	6,860	1,291	26	2,094	6	144	322	476	
Waterford township.....	10,649	9,647	514	11	124	3	166	184	467	
Winslow township.....	39,499	21,491	14,287	113	1,224	14	1,172	1,198	3,200	
Woodlynne borough.....	2,978	839	999	21	289	1	688	141	1,140	
Cape May County.....	97,265	87,369	4,565	205	834	36	2,399	1,857	6,054	
Avalon borough.....	1,334	1,308	4	4	3	0	2	13	29	
Cape May city.....	3,607	3,212	175	11	24	4	83	98	311	
Cape May Point borough.....	291	275	8	0	1	0	1	6	1	
Dennis township.....	6,467	6,257	51	12	36	2	21	88	117	
Belleplaine CDP.....	597	570	4	2	1	0	6	14	19	
Lower township.....	22,866	21,549	456	37	142	10	275	397	969	
Diamond Beach CDP.....	136	136	0	0	0	0	0	0	0	
Erma CDP.....	2,134	2,043	24	5	20	3	15	24	56	
North Cape May CDP.....	3,226	2,996	104	11	19	0	42	54	118	
Villas CDP.....	9,483	8,866	185	16	31	6	167	212	586	
Middle township.....	18,911	15,716	1,969	34	339	9	373	471	962	
Burleigh CDP.....	725	527	113	0	23	2	41	19	99	
Cape May Court House CDP.....	5,338	4,545	494	6	126	2	49	116	162	
Rio Grande CDP.....	2,670	2,308	148	7	67	1	86	53	205	
Whitesboro CDP.....	2,205	1,169	817	10	25	0	69	115	193	
North Wildwood city.....	4,041	3,838	46	13	14	0	51	79	163	
Ocean City city.....	11,701	10,771	410	15	83	3	224	195	643	
Sea Isle City city.....	2,114	2,085	2	5	4	0	10	8	51	
Stone Harbor borough.....	866	841	14	0	1	0	6	4	29	
Upper township.....	12,373	11,954	72	16	92	1	89	149	292	
Strathmere CDP.....	158	156	0	0	0	1	0	1	1	
West Cape May borough.....	1,024	879	89	8	2	0	32	14	51	
West Wildwood borough.....	603	575	9	0	0	0	4	15	16	
Wildwood city.....	5,325	3,623	594	39	42	7	865	155	1,662	
Wildwood Crest borough.....	3,270	3,047	55	5	33	0	59	71	184	
Woodbine borough.....	2,472	1,439	611	6	18	0	304	94	574	
Cumberland County.....	156,898	98,430	31,741	1,746	1,907	59	17,492	5,523	42,457	
Bridgeton city.....	25,349	8,274	8,996	350	153	12	6,518	1,046	11,046	
Commercial township.....	5,178	4,335	530	18	27	0	79	189	316	
Laurel Lake CDP.....	2,989	2,693	111	10	16	0	52	107	195	



Table 3.

**Race and Hispanic or Latino Origin: 2010—Con.**

[For information on confidentiality protection, nonsampling error, and definitions, see Selected Appendixes at &lt;www.census.gov/prod/cen2010/cph-1-a.pdf&gt;]

Not Hispanic or Latino								State County County Subdivision Place
Total	One race						Two or More Races	
	White	Black or African American	American Indian and Alaska Native	Asian	Native Hawaiian and Other Pacific Islander	Some Other Race		
440,533	309,648	94,762	859	26,043	106	731	8,384	Camden County
8,529	8,231	117	8	100	0	3	70	Audubon borough
1,002	987	3	0	2	0	0	10	Audubon Park borough
6,603	6,040	334	14	116	0	7	92	Barrington borough
10,693	9,571	267	11	675	7	37	125	Bellmawr borough
7,351	6,714	309	6	210	2	3	107	Berlin borough
4,913	3,945	596	10	274	0	6	82	Berlin township
1,832	1,656	99	2	43	0	6	26	Brooklawn borough
40,965	3,792	34,277	235	1,599	15	109	938	Camden city
67,040	53,283	4,161	56	8,259	9	87	1,185	Cherry Hill township
7,822	6,363	547	7	752	0	12	141	Ashland CDP
4,314	4,095	45	2	116	0	12	44	Barclay CDP
13,157	9,972	1,039	13	1,822	1	16	294	Cherry Hill Mall CDP
4,121	3,306	257	0	510	0	5	43	Ellisburg CDP
3,669	2,764	417	10	394	5	5	74	Golden Triangle CDP
11,022	8,139	721	8	1,960	0	16	178	Greentree CDP
5,390	4,175	386	5	700	1	6	117	Kingston Estates CDP
14,181	11,779	494	10	1,659	2	12	225	Springdale CDP
1,445	643	741	6	14	0	5	36	Chesilhurst borough
4,485	3,326	907	22	105	0	7	118	Clementon borough
12,579	10,792	1,190	14	304	2	22	255	Collingswood borough
2,181	2,050	49	0	53	0	0	29	Gibbsboro borough
60,984	47,297	10,069	88	2,360	13	86	1,071	Gloucester township
4,275	3,887	211	2	115	0	3	57	Blackwood CDP
4,529	4,367	69	5	31	0	9	48	Glendora CDP
10,689	9,896	328	8	307	0	13	137	Gloucester City city
14,126	13,365	189	22	392	2	10	146	Haddon township
11,345	10,856	115	2	215	0	18	139	Haddonfield borough
7,275	7,010	66	7	98	5	2	87	Haddon Heights borough
778	592	125	3	35	0	5	18	Hi-Nella borough
1,834	1,730	59	2	19	0	1	23	Laurel Springs borough
2,816	92	2,572	15	42	0	12	83	Lawnside borough
13,940	7,123	5,847	27	484	4	40	415	Lindenwold borough
4,001	3,076	752	10	82	2	1	78	Magnolia borough
3,377	2,739	453	6	87	2	9	81	Merchantville borough
4,427	4,264	87	4	32	0	6	34	Mount Ephraim borough
3,821	3,596	90	8	73	1	2	51	Oaklyn borough
26,228	13,645	8,984	100	2,743	7	75	674	Pennsauken township
9,543	6,653	2,362	26	213	5	10	274	Pine Hill borough
10	10	0	0	0	0	0	0	Pine Valley borough
7,952	7,221	386	13	221	0	12	99	Runnemede borough
4,729	3,334	953	1	300	1	8	132	Somerdale borough
6,583	5,595	553	5	293	3	11	123	Stratford borough
5	5	0	0	0	0	0	0	Tavistock borough
28,133	20,308	2,468	31	4,677	10	54	585	Voorhees township
10,267	6,597	1,244	19	2,086	6	33	282	Echelon CDP
10,182	9,398	501	8	124	3	8	140	Waterford township
36,299	20,281	13,822	81	1,208	12	46	849	Winslow township
1,838	532	931	8	284	1	10	72	Woodlynne borough
91,211	84,522	4,244	143	818	32	85	1,367	Cape May County
1,305	1,292	1	2	2	0	0	8	Avalon borough
3,296	3,018	162	11	23	4	10	68	Cape May city
290	275	8	0	1	0	1	5	Cape May Point borough
6,350	6,190	48	4	36	1	1	70	Dennis township
578	563	4	2	1	0	0	8	Belleplain CDP
21,897	20,978	423	32	140	10	12	302	Lower township
136	136	0	0	0	0	0	0	Diamond Beach CDP
2,078	2,008	23	5	20	3	1	18	Erma CDP
3,108	2,949	85	11	18	0	2	43	North Cape May CDP
8,897	8,509	175	11	31	6	8	157	Villas CDP
17,949	15,276	1,885	29	338	7	35	379	Middle township
626	488	103	0	23	1	0	11	Burleigh CDP
5,176	4,457	480	3	125	2	8	101	Cape May Court House CDP
2,465	2,194	138	7	67	0	14	45	Rio Grande CDP
2,012	1,098	783	9	25	0	10	87	Whitesboro CDP
3,878	3,758	40	3	14	0	2	61	North Wildwood city
11,058	10,455	359	8	80	3	10	143	Ocean City city
2,063	2,044	2	5	4	0	0	8	Sea Isle City city
837	831	2	0	1	0	0	3	Stone Harbor borough
12,081	11,763	69	15	92	0	5	137	Upper township
157	156	0	0	0	0	0	1	Strathmere CDP
973	866	84	8	2	0	0	13	West Cape May borough
587	569	9	0	0	0	0	9	West Wildwood borough
3,663	2,991	538	21	34	7	8	64	Wildwood city
3,086	2,948	54	3	33	0	0	48	Wildwood Crest borough
1,898	1,268	560	2	18	0	1	49	Woodbine borough
114,441	78,931	29,376	1,102	1,854	31	216	2,931	Cumberland County
14,303	4,917	8,617	162	141	4	33	429	Bridgeton city
4,862	4,173	498	15	26	0	4	146	Commercial township
2,794	2,590	93	10	16	0	2	83	Laurel Lake CDP



Table 3.

**Race and Hispanic or Latino Origin: 2010—Con.**

[For information on confidentiality protection, nonsampling error, and definitions, see Selected Appendixes at &lt;www.census.gov/prod/cen2010/cph-1-a.pdf&gt;]

State County County Subdivision Place	Total population	Race							Hispanic or Latino (of any race)
		One race						Two or More Races	
		White	Black or African American	American Indian and Alaska Native	Asian	Native Hawaiian and Other Pacific Islander	Some Other Race		
Cumberland County—Con.									
Commercial township—Con.									
Port Norris CDP.....	1,377	912	361	4	10	0	26	64	87
Deerfield township.....	3,119	2,284	376	66	42	0	231	120	439
Rosenhayn CDP.....	1,098	705	198	14	16	0	102	63	193
Downe township.....	1,585	1,468	41	8	4	0	26	38	61
Fairfield township.....	6,295	2,360	2,992	321	28	2	288	304	808
Fairton CDP.....	1,264	907	162	61	9	0	51	74	102
Greenwich township.....	804	735	30	10	4	0	5	20	21
Hopewell township.....	4,571	3,857	301	99	26	0	148	140	335
Lawrence township.....	3,290	2,666	304	38	13	1	165	103	374
Cedarville CDP.....	776	619	78	10	3	0	44	22	78
Maurice River township.....	7,976	4,629	2,874	35	28	2	274	134	919
Millville city.....	28,400	19,608	5,631	266	338	18	1,488	1,051	4,239
Shiloh borough.....	516	484	9	12	1	0	3	7	21
Stow Creek township.....	1,431	1,307	64	20	4	0	14	22	63
Upper Deerfield township.....	7,660	5,720	993	97	203	0	412	235	722
Seabrook Farms CDP.....	1,484	481	661	18	17	0	193	114	319
Vineland city.....	60,724	40,703	8,600	406	1,036	24	7,841	2,114	23,093
Essex County.....	783,969	333,868	320,479	3,056	35,789	286	65,687	24,804	159,117
Belleville township.....	35,926	21,753	3,277	126	4,312	18	5,018	1,422	14,133
Silver Lake CDP (part).....	3,769	1,962	373	7	500	0	725	202	1,754
Bloomfield township.....	47,315	28,205	8,757	193	3,891	21	4,423	1,825	11,606
Brookdale CDP.....	9,239	7,064	458	10	1,132	2	277	296	1,085
Silver Lake CDP (part).....	474	223	72	0	36	2	130	11	246
Caldwell borough.....	7,822	6,788	260	8	369	3	246	148	786
Cedar Grove township.....	12,411	11,047	306	6	811	1	106	134	727
City of Orange township.....	30,134	3,857	21,645	173	455	6	2,999	999	6,531
East Orange city.....	64,270	2,657	56,887	248	465	38	2,370	1,605	5,095
Essex Fells borough.....	2,113	1,998	23	0	46	0	5	41	42
Fairfield township.....	7,466	7,081	51	21	189	0	55	69	384
Glen Ridge borough.....	7,527	6,489	379	3	350	0	103	203	377
Irvington township.....	53,926	3,042	46,058	204	471	38	2,922	1,191	5,716
Livingston township.....	29,366	22,367	663	20	5,642	5	254	415	1,192
Maplewood township.....	23,867	13,430	8,426	44	725	6	434	802	1,595
Millburn township.....	20,149	16,154	329	6	3,155	5	103	397	703
Short Hills CDP.....	13,165	10,721	127	1	2,038	2	34	242	316
Montclair township.....	37,669	23,416	10,230	59	1,434	9	826	1,695	2,810
Upper Montclair CDP.....	11,565	9,713	747	12	483	0	151	459	649
Newark city.....	277,140	72,914	145,085	1,697	4,485	118	42,181	10,660	93,746
North Caldwell borough.....	6,183	5,669	45	2	354	0	30	83	260
Nutley township.....	28,370	23,405	628	36	2,824	4	842	631	3,354
Roseland borough.....	5,819	5,280	106	4	337	0	29	63	262
South Orange Village township.....	16,198	9,750	4,642	23	836	1	287	659	993
Verona township.....	13,332	12,164	262	4	537	1	148	216	795
West Caldwell township.....	10,759	9,996	136	5	421	2	79	120	523
West Orange township.....	46,207	26,406	12,284	174	3,680	10	2,227	1,426	7,487
Gloucester County.....	288,288	240,890	29,006	501	7,609	95	4,055	6,132	13,712
Clayton borough.....	8,179	6,120	1,473	30	147	2	130	277	487
Deptford township.....	30,561	24,082	3,717	73	1,361	12	622	694	1,830
Oak Valley CDP.....	3,483	3,256	108	12	29	0	20	58	107
East Greenwich township.....	9,555	8,451	560	13	345	5	56	125	289
Elk township.....	4,216	3,362	623	22	27	0	72	110	215
Franklin township.....	16,820	14,876	1,208	34	213	5	174	310	755
Glassboro borough.....	18,579	13,423	3,469	21	534	10	580	542	1,378
Greenwich township.....	4,899	4,567	196	3	37	0	20	76	115
Gibbstown CDP.....	3,739	3,586	66	2	16	0	12	57	75
Harrison township.....	12,417	11,246	475	11	420	0	59	206	374
Mullica Hill CDP.....	3,982	3,698	153	3	53	0	18	57	126
Richwood CDP (part).....	3,400	3,044	128	2	146	0	19	61	98
Logan township.....	6,042	4,926	755	9	154	1	68	129	240
Beckett CDP.....	4,847	3,821	723	8	124	1	56	114	199
Mantua township.....	15,217	14,340	380	31	168	1	100	197	449
Richwood CDP (part).....	59	57	2	0	0	0	0	0	0
Monroe township.....	36,129	28,689	5,060	73	875	5	557	870	1,795
Victory Lakes CDP.....	2,111	1,906	109	4	20	1	16	55	75
Williamstown CDP.....	15,567	12,521	2,036	29	318	2	279	382	820
National Park borough.....	3,036	2,923	41	5	18	0	4	45	62
Newfield borough.....	1,553	1,470	34	4	5	0	15	25	102
Paulsboro borough.....	6,097	3,322	2,239	21	43	4	143	325	542
Pitman borough.....	9,011	8,658	103	8	56	3	58	125	222
South Harrison township.....	3,162	2,896	160	0	38	1	30	37	98
Swedesboro borough.....	2,584	1,804	388	15	35	2	245	95	441
Washington township.....	48,559	42,588	2,825	52	1,836	9	415	834	1,774
Turnersville CDP.....	3,742	3,433	134	3	109	0	19	44	89
Wenonah borough.....	2,278	2,193	21	3	24	1	5	31	31
West Deptford township.....	21,677	19,283	1,414	25	415	3	187	350	731
Westville borough.....	4,288	3,839	210	7	64	2	99	67	258
Woodbury city.....	10,174	6,716	2,534	23	130	28	325	418	1,085
Woodbury Heights borough.....	3,055	2,840	104	5	50	1	11	44	74



Table 3.

**Race and Hispanic or Latino Origin: 2010—Con.**

[For information on confidentiality protection, nonsampling error, and definitions, see Selected Appendixes at &lt;www.census.gov/prod/cen2010/cph-1-a.pdf&gt;]

Not Hispanic or Latino								State County County Subdivision Place
Total	One race						Two or More Races	
	White	Black or African American	American Indian and Alaska Native	Asian	Native Hawaiian and Other Pacific Islander	Some Other Race		
								Cumberland County—Con.
1,290	871	348	4	9	0	2	56	Commercial township—Con.
2,680	2,134	350	63	42	0	13	78	Port Norris CDP
905	649	181	12	16	0	5	42	Deerfield township
1,524	1,447	41	4	4	0	1	27	Rosenhayn CDP
5,487	2,048	2,885	283	25	2	26	218	Downe township
1,162	866	156	60	9	0	8	63	Fairfield township
783	723	24	10	4	0	2	20	Fairton CDP
4,236	3,723	291	83	26	0	4	109	Greenwich township
2,916	2,512	295	30	13	1	0	65	Hopewell township
698	594	78	8	3	0	0	15	Lawrence township
7,057	4,182	2,737	16	26	2	14	80	Cedarville CDP
24,161	17,720	5,228	177	329	7	32	668	Maurice River township
495	471	9	7	1	0	0	7	Millville city
1,368	1,264	64	17	4	0	2	17	Shiloh borough
6,938	5,530	953	70	202	0	7	176	Stow Creek township
1,165	420	636	14	16	0	2	77	Upper Deerfield township
37,631	28,087	7,384	165	1,011	15	78	891	Seabrook Farms CDP
								Vineland city
624,852	260,177	308,358	1,509	35,292	177	6,121	13,218	Essex County
21,793	13,868	2,794	66	4,251	5	290	519	Belleville township
2,015	1,121	293	2	489	0	56	54	Silver Lake CDP (part)
35,709	22,291	8,092	102	3,846	14	407	957	Bloomfield township
8,154	6,415	409	4	1,121	2	32	171	Brookdale CDP
228	108	68	0	36	2	10	4	Silver Lake CDP (part)
7,036	6,306	233	4	366	3	11	113	Caldwell borough
11,684	10,475	294	3	800	1	13	98	Cedar Grove township
23,603	1,357	21,067	114	448	3	169	445	City of Orange township
59,175	1,422	55,702	186	436	29	335	1,065	East Orange city
2,071	1,976	20	0	43	0	1	31	Essex Fells borough
7,082	6,800	46	3	183	0	0	50	Fairfield township
7,150	6,253	356	2	348	0	27	164	Glen Ridge borough
48,210	1,429	45,285	125	462	18	193	698	Irvington township
28,174	21,535	632	9	5,609	5	43	341	Livingston township
22,272	12,585	8,189	17	722	4	110	645	Maplewood township
19,446	15,587	303	5	3,149	5	22	375	Millburn township
12,849	10,449	121	0	2,033	2	13	231	Short Hills CDP
34,859	21,920	9,902	39	1,416	8	237	1,337	Montclair township
10,916	9,264	715	9	479	0	65	384	Upper Montclair CDP
183,394	32,122	138,074	713	4,318	68	3,899	4,200	Newark city
5,923	5,473	41	0	350	0	1	58	North Caldwell borough
25,016	21,196	541	12	2,789	1	84	393	Nutley township
5,557	5,068	101	4	333	0	7	44	Roseland borough
15,205	9,231	4,484	18	829	1	91	551	South Orange Village township
12,537	11,569	239	2	535	1	27	164	Verona township
10,236	9,574	122	5	418	2	12	103	West Caldwell township
38,720	22,140	11,841	80	3,641	9	142	867	West Orange township
274,576	233,695	27,906	361	7,534	62	310	4,708	Gloucester County
7,692	5,876	1,392	23	145	2	14	240	Clayton borough
28,731	23,190	3,578	44	1,350	9	36	524	Deptford township
3,376	3,187	95	7	29	0	3	55	Oak Valley CDP
9,266	8,266	538	10	343	2	4	103	East Greenwich township
4,001	3,295	592	12	27	0	0	75	Elk township
16,065	14,405	1,162	26	206	5	10	251	Franklin township
17,201	12,899	3,340	12	529	8	32	381	Glassboro borough
4,784	4,484	194	3	37	0	3	63	Greenwich township
3,664	3,536	64	2	16	0	0	46	Gibbstown CDP
12,043	10,998	452	10	407	0	14	162	Harrison township
3,856	3,603	148	3	53	0	1	48	Mullica Hill CDP
3,302	2,990	123	2	135	0	2	50	Richwood CDP (part)
5,802	4,783	738	8	152	0	13	108	Logan township
4,648	3,705	707	7	122	0	12	95	Beckett CDP
14,768	14,051	363	23	167	1	10	153	Mantua township
59	57	2	0	0	0	0	0	Richwood CDP (part)
34,334	27,765	4,935	60	862	4	41	667	Monroe township
2,036	1,865	105	4	20	1	2	39	Victory Lakes CDP
14,747	12,106	1,989	24	316	2	13	297	Williamstown CDP
2,974	2,878	41	4	18	0	0	33	National Park borough
1,451	1,394	29	4	5	0	0	19	Newfield borough
5,555	3,098	2,125	12	43	3	14	260	Paulsboro borough
8,789	8,505	100	7	56	3	19	99	Pitman borough
3,064	2,830	160	0	38	1	4	31	South Harrison township
2,143	1,664	356	7	35	2	2	77	Swedesboro borough
46,785	41,506	2,724	39	1,827	8	36	645	Washington township
3,653	3,373	132	3	108	0	1	36	Turnersville CDP
2,247	2,175	21	3	24	1	1	22	Wenonah borough
20,946	18,867	1,356	22	410	3	27	261	West Deptford township
4,030	3,707	199	6	64	2	0	52	Westville borough
9,089	6,226	2,419	14	125	8	15	282	Woodbury city
2,981	2,790	103	4	50	0	4	30	Woodbury Heights borough



Table 3.

**Race and Hispanic or Latino Origin: 2010—Con.**

[For information on confidentiality protection, nonsampling error, and definitions, see Selected Appendixes at &lt;www.census.gov/prod/cen2010/cph-1-a.pdf&gt;]

State County County Subdivision Place	Total population	Race							Hispanic or Latino (of any race)
		One race						Two or More Races	
		White	Black or African American	American Indian and Alaska Native	Asian	Native Hawaiian and Other Pacific Islander	Some Other Race		
Gloucester County—Con. Woolwich township.....	10,200	8,276	1,017	13	614	0	80	200	365
Hudson County.....	634,266	342,792	83,925	4,081	84,924	344	90,373	27,827	267,853
Bayonne city.....	63,024	43,618	5,584	194	4,861	16	6,303	2,448	16,251
East Newark borough.....	2,406	1,516	46	10	188	1	551	94	1,477
Guttenberg town.....	11,176	7,537	537	102	818	4	1,593	585	7,245
Harrison town.....	13,620	7,941	297	76	2,217	2	2,517	570	6,017
Hoboken city.....	50,005	41,124	1,767	73	3,558	15	2,144	1,324	7,602
Jersey City city.....	247,597	80,885	64,002	1,272	58,595	161	31,726	10,956	68,256
Kearny town.....	40,684	29,933	2,186	163	1,793	32	5,099	1,478	16,253
North Bergen township.....	60,773	40,705	2,456	535	3,979	49	10,107	2,942	41,569
Secaucus town.....	16,264	11,125	668	32	3,318	6	713	402	3,025
Union City city.....	66,455	38,549	3,487	819	1,587	33	18,231	3,749	56,291
Weehawken township.....	12,554	9,020	606	61	1,024	1	1,351	491	5,055
West New York town.....	49,708	30,839	2,289	744	2,986	24	10,038	2,788	38,812
Hunterdon County.....	128,349	117,264	3,451	167	4,181	37	1,570	1,679	6,722
Alexandria township.....	4,938	4,681	99	2	90	1	31	34	159
Bethlehem township.....	3,979	3,806	39	4	75	0	20	35	160
Bloomsbury borough.....	870	830	9	0	16	0	3	12	35
Califon borough.....	1,076	1,034	3	1	9	0	1	28	14
Clinton town.....	2,719	2,434	36	6	181	0	17	45	169
Clinton township.....	13,478	11,649	810	27	525	6	241	220	755
Annandale CDP.....	1,695	1,468	42	6	124	0	13	42	79
Delaware township.....	4,563	4,401	30	8	42	0	23	59	112
East Amwell township.....	4,013	3,845	50	2	57	0	27	32	113
Flemington borough.....	4,581	3,595	180	14	266	1	399	126	1,198
Franklin township.....	3,195	3,094	22	5	40	3	14	17	110
Frenchtown borough.....	1,373	1,327	11	5	13	0	1	16	70
Glen Gardner borough.....	1,704	1,611	30	1	31	0	6	25	90
Hampton borough.....	1,401	1,293	35	10	26	1	14	22	75
High Bridge borough.....	3,648	3,399	48	8	116	0	27	50	219
Holland township.....	5,291	5,165	38	3	41	2	15	27	142
Kingwood township.....	3,845	3,711	25	1	42	0	20	46	92
Lambertville city.....	3,906	3,566	76	8	51	0	161	44	381
Lebanon borough.....	1,358	1,224	24	2	71	0	12	25	68
Lebanon township.....	6,588	6,259	111	4	97	7	39	71	205
Milford borough.....	1,233	1,200	3	2	12	1	3	12	27
Raritan township.....	22,185	19,870	459	23	1,319	9	185	320	1,138
Readington township.....	16,126	15,011	214	18	581	1	124	177	633
White House Station CDP.....	2,089	1,912	59	1	64	0	24	29	110
Stockton borough.....	538	529	0	0	5	0	0	4	3
Tewksbury township.....	5,993	5,643	50	2	175	0	49	74	209
Union township.....	5,908	4,916	535	9	244	3	95	106	359
West Amwell township.....	3,840	3,171	514	2	56	2	43	52	186
Mercer County.....	366,513	225,011	74,318	1,194	32,752	295	22,856	10,087	55,318
East Windsor township.....	27,190	16,880	2,343	145	4,802	16	2,260	744	5,340
Twin Rivers CDP.....	7,443	4,709	893	93	570	1	912	265	2,222
Ewing township.....	35,790	22,598	9,885	109	1,538	15	803	842	2,727
Hamilton township.....	88,464	69,340	10,419	149	2,914	79	3,775	1,788	9,613
Groveville CDP.....	2,945	2,491	253	3	97	0	51	50	210
Hamilton Square CDP.....	12,784	11,858	223	10	457	3	82	151	487
Mercerville CDP.....	13,230	11,749	527	29	486	5	252	182	907
White Horse CDP.....	9,494	8,346	531	7	208	9	249	144	812
Yardville CDP.....	7,186	6,678	201	5	168	0	72	62	310
Hightstown borough.....	5,494	3,815	442	31	224	8	745	229	1,664
Hopewell borough.....	1,922	1,827	29	2	13	1	29	21	71
Hopewell township.....	17,304	15,010	364	12	1,539	1	90	288	573
Lawrence township.....	33,472	23,322	3,602	66	4,721	29	913	819	2,503
Lawrenceville CDP.....	3,887	3,310	155	4	302	0	31	85	168
Pennington borough.....	2,585	2,462	47	0	46	2	2	26	37
Princeton borough.....	12,307	8,870	793	22	1,663	20	508	431	1,268
Princeton township.....	16,265	12,283	810	22	2,305	4	368	473	1,124
Robbinsville township.....	13,642	11,131	426	13	1,729	0	97	246	564
Robbinsville CDP.....	3,041	2,224	93	4	636	0	11	73	127
Trenton city.....	84,913	22,549	44,160	598	1,013	110	13,003	3,480	28,621
West Windsor township.....	27,165	14,924	998	25	10,245	10	263	700	1,213
Princeton Junction CDP.....	2,465	1,844	60	4	459	0	35	63	134
Middlesex County.....	809,858	474,589	78,462	2,777	173,293	251	56,569	23,917	148,975
Carteret borough.....	22,844	11,577	3,393	80	4,349	12	2,553	880	7,066
Cranbury township.....	3,857	3,106	133	4	530	1	14	69	99
Cranbury CDP.....	2,181	1,799	89	1	245	1	4	42	49
Dunellen borough.....	7,227	5,309	623	19	326	4	699	247	1,933
East Brunswick township.....	47,512	32,954	1,890	48	10,835	6	798	981	3,184
Edison township.....	99,967	44,084	7,046	229	43,177	36	2,718	2,677	8,112
Helmetta borough.....	2,178	1,930	86	2	106	0	25	29	164
Highland Park borough.....	13,982	9,544	1,095	20	2,495	4	458	366	1,252
Jamesburg borough.....	5,915	4,371	523	50	268	0	557	146	1,324
Metuchen borough.....	13,574	10,577	662	10	1,759	3	189	374	935



Table 3.

**Race and Hispanic or Latino Origin: 2010—Con.**

[For information on confidentiality protection, nonsampling error, and definitions, see Selected Appendixes at &lt;www.census.gov/prod/cen2010/cph-1-a.pdf&gt;]

Not Hispanic or Latino									State County County Subdivision Place
Total	One race						Two or More Races		
	White	Black or African American	American Indian and Alaska Native	Asian	Native Hawaiian and Other Pacific Islander	Some Other Race			
9,835	8,043	989	8	614	0	11	170	Gloucester County—Con. Woolwich township	
366,413	195,510	71,315	935	83,825	176	4,251	10,401	Hudson County	
46,773	35,821	4,730	66	4,803	10	234	1,109	Bayonne city	
929	668	17	2	188	0	30	24	East Newark borough	
3,931	2,622	330	13	803	4	52	107	Guttenberg town	
7,603	4,818	173	6	2,198	2	234	172	Harrison town	
42,403	36,607	1,289	33	3,516	11	117	830	Hoboken city	
179,341	53,236	59,060	586	58,106	95	2,423	5,835	Jersey City city	
24,431	19,816	1,721	43	1,746	22	523	560	Kearny town	
19,204	13,370	1,065	62	3,835	18	231	623	North Bergen township	
13,239	9,091	575	23	3,269	1	33	247	Secaucus town	
10,164	7,040	1,070	48	1,447	9	211	339	Union City city	
7,499	5,850	412	14	1,010	1	36	176	Weehawken township	
10,896	6,571	873	39	2,904	3	127	379	West New York town	
121,627	112,607	3,233	97	4,155	27	166	1,342	Hunterdon County	
4,779	4,550	98	1	90	1	10	29	Alexandria township	
3,819	3,670	39	4	75	0	3	28	Bethlehem township	
835	799	9	0	16	0	0	11	Bloomsbury borough	
1,062	1,023	3	1	9	0	0	26	Califon borough	
2,550	2,299	36	1	181	0	2	31	Clinton town	
12,723	11,239	734	18	523	6	32	171	Clinton township	
1,616	1,406	40	5	123	0	5	37	Annandale CDP	
4,451	4,324	26	6	41	0	1	53	Delaware township	
3,900	3,760	50	2	57	0	3	28	East Amwell township	
3,383	2,863	159	5	257	0	17	82	Flemington borough	
3,085	3,008	18	5	37	3	4	10	Franklin township	
1,303	1,268	10	1	13	0	0	11	Frenchtown borough	
1,614	1,534	28	1	31	0	0	20	Glen Gardner borough	
1,326	1,247	32	5	26	1	1	14	Hampton borough	
3,429	3,227	47	2	114	0	2	37	High Bridge borough	
5,149	5,046	29	2	41	2	5	24	Holland township	
3,753	3,641	23	0	41	0	7	41	Kingwood township	
3,525	3,369	70	2	51	0	2	31	Lambertville city	
1,290	1,171	22	2	71	0	4	20	Lebanon borough	
6,383	6,096	107	4	97	7	16	56	Lebanon township	
1,206	1,177	3	1	12	1	1	11	Milford borough	
21,047	18,993	438	9	1,315	2	24	266	Raritan township	
15,493	14,530	205	17	578	0	8	155	Readington township	
1,979	1,833	58	1	64	0	0	23	White House Station CDP	
535	527	0	0	5	0	0	3	Stockton borough	
5,784	5,483	48	0	175	0	13	65	Tewksbury township	
5,549	4,706	502	7	244	3	8	79	Union township	
3,654	3,057	497	1	55	1	3	40	West Amwell township	
311,195	199,909	71,378	535	32,545	146	630	6,052	Mercer County	
21,850	14,301	2,220	25	4,786	3	82	433	East Windsor township	
5,221	3,658	839	8	567	1	34	114	Twin Rivers CDP	
33,063	21,188	9,586	73	1,520	12	57	627	Ewing township	
78,851	64,530	10,042	93	2,890	41	111	1,144	Hamilton township	
2,735	2,350	247	2	95	0	3	38	Groveville CDP	
12,297	11,495	216	9	455	3	3	116	Hamilton Square CDP	
12,323	11,189	491	15	486	0	17	125	Mercerville CDP	
8,682	7,872	500	6	206	9	6	83	White Horse CDP	
6,876	6,459	190	5	168	0	0	54	Yardville CDP	
3,830	3,088	413	7	218	2	13	89	Hightstown borough	
1,851	1,786	29	2	13	0	5	16	Hopewell borough	
16,731	14,551	354	11	1,532	1	21	261	Hopewell township	
30,969	22,003	3,493	55	4,711	29	52	626	Lawrence township	
3,719	3,195	146	3	302	0	4	69	Lawrenceville CDP	
2,548	2,432	45	0	46	2	0	23	Pennington borough	
11,039	8,199	761	13	1,655	20	31	360	Princeton borough	
15,141	11,595	786	10	2,300	0	53	397	Princeton township	
13,078	10,708	407	12	1,728	0	26	197	Robbinsville township	
2,914	2,120	88	4	635	0	3	64	Robbinsville CDP	
56,292	11,442	42,286	219	923	30	106	1,286	Trenton city	
25,952	14,086	956	15	10,223	6	73	593	West Windsor township	
2,331	1,761	58	0	454	0	8	50	Princeton Junction CDP	
660,883	398,724	71,557	1,193	172,534	156	2,720	13,999	Middlesex County	
15,778	7,812	3,056	37	4,308	6	122	437	Carteret borough	
3,758	3,031	130	3	530	1	3	60	Cranbury township	
2,132	1,762	86	0	245	1	2	36	Cranbury CDP	
5,294	4,291	549	4	323	0	24	103	Dunellen borough	
44,328	30,887	1,741	33	10,812	6	127	722	East Brunswick township	
91,855	39,577	6,631	186	43,092	31	202	2,136	Edison township	
2,014	1,810	72	2	102	0	3	25	Helmetta borough	
12,730	8,886	1,018	11	2,494	3	36	282	Highland Park borough	
4,591	3,717	488	11	264	0	28	83	Jamesburg borough	
12,639	9,952	617	8	1,744	3	37	278	Metuchen borough	



Table 3.

**Race and Hispanic or Latino Origin: 2010—Con.**

[For information on confidentiality protection, nonsampling error, and definitions, see Selected Appendixes at &lt;www.census.gov/prod/cen2010/cph-1-a.pdf&gt;]

State County County Subdivision Place	Total population	Race							Two or More Races	Hispanic (or Latino (of any race))
		One race								
		White	Black or African American	American Indian and Alaska Native	Asian	Native Hawaiian and Other Pacific Islander	Some Other Race			
Middlesex County—Con.										
Middlesex borough.....	13,635	11,077	699	24	818	10	732	275	2,246	
Milltown borough.....	6,893	6,372	85	9	232	0	109	86	445	
Monroe township.....	39,132	31,913	1,533	33	4,930	4	244	475	1,673	
Clearbrook Park CDP.....	2,667	2,515	88	0	48	0	7	9	75	
Concordia CDP.....	3,092	2,979	68	0	34	0	1	10	44	
Rossmoor CDP.....	2,666	2,505	115	2	27	0	4	13	70	
Whittingham CDP.....	2,476	2,364	55	0	50	0	4	3	40	
New Brunswick city.....	55,181	25,071	8,852	498	4,195	19	14,122	2,424	27,553	
North Brunswick township.....	40,742	18,991	7,116	171	9,888	15	3,323	1,238	7,223	
Old Bridge township.....	65,375	48,418	4,063	129	9,374	10	1,780	1,601	7,064	
Brownville CDP.....	2,383	1,911	120	1	240	2	47	62	267	
Laurence Harbor CDP.....	6,536	5,240	388	17	531	0	217	143	721	
Madison Park CDP.....	7,144	3,725	947	17	1,839	0	302	314	994	
Old Bridge CDP.....	23,753	18,897	1,041	43	2,630	5	626	511	2,606	
Perth Amboy city.....	50,814	25,541	5,358	561	859	27	15,634	2,834	39,685	
Piscataway township.....	56,044	21,554	11,596	173	18,744	13	2,011	1,953	6,289	
Society Hill CDP.....	3,829	1,332	596	5	1,709	0	83	104	273	
Plainsboro township.....	22,999	9,445	1,847	69	10,630	4	404	600	1,429	
Plainsboro Center CDP.....	2,712	1,159	132	12	1,316	1	29	63	138	
Princeton Meadows CDP.....	13,834	5,300	1,426	48	6,343	3	310	404	1,059	
Sayreville borough.....	42,704	28,630	4,573	100	6,882	18	1,495	1,006	5,258	
South Amboy city.....	8,631	7,459	382	9	348	0	258	175	1,158	
South Brunswick township.....	43,417	22,611	3,348	72	15,592	8	658	1,128	2,624	
Dayton CDP.....	7,063	2,836	649	13	3,249	1	115	200	408	
Heathcote CDP.....	5,821	2,842	562	7	2,166	5	71	168	337	
Kendall Park CDP.....	9,339	6,115	487	17	2,342	2	162	214	633	
Kingston CDP (part).....	1,222	871	77	3	180	0	65	26	130	
Monmouth Junction CDP.....	2,887	1,657	174	7	950	0	28	71	143	
South Plainfield borough.....	23,385	15,607	2,361	87	3,433	8	1,120	769	3,097	
South River borough.....	16,008	12,195	1,142	50	775	9	1,309	528	2,913	
Spotswood borough.....	8,257	7,318	246	9	424	1	105	154	687	
Woodbridge township.....	99,585	58,935	9,810	321	22,324	39	5,254	2,902	15,562	
Avenel CDP.....	17,011	8,146	3,364	88	3,893	12	940	568	2,694	
Colonia CDP.....	17,795	14,302	936	21	1,904	8	274	350	1,649	
Fords CDP.....	15,187	9,263	1,399	43	3,143	1	909	429	2,643	
Iselin CDP.....	18,695	7,753	1,257	62	8,623	0	423	577	1,332	
Port Reading CDP.....	3,728	2,973	268	9	186	0	206	86	665	
Sewaren CDP.....	2,756	2,192	220	4	171	5	103	61	515	
Woodbridge CDP.....	19,265	11,497	1,804	73	4,012	12	1,318	549	3,506	
Monmouth County.....	630,380	520,716	46,443	1,211	31,258	211	18,187	12,354	60,939	
Aberdeen township.....	18,210	13,954	2,161	41	1,171	8	504	371	1,900	
Cliffwood Beach CDP.....	3,194	2,420	437	7	101	1	137	91	461	
Strathmore CDP.....	7,258	6,291	286	7	481	2	91	100	497	
Allenhurst borough.....	496	470	5	0	5	0	7	9	22	
Allentown borough.....	1,828	1,663	81	2	28	0	16	38	65	
Asbury Park city.....	16,116	5,875	8,275	79	77	20	1,232	558	4,115	
Atlantic Highlands borough.....	4,385	4,086	63	11	95	0	55	75	225	
Avon-by-the-Sea borough.....	1,901	1,843	6	0	12	0	24	16	71	
Belmar borough.....	5,794	5,044	202	14	53	8	328	145	971	
Bradley Beach borough.....	4,298	3,656	213	18	78	1	224	108	840	
Brielle borough.....	4,774	4,518	121	5	45	0	22	63	152	
Colts Neck township.....	10,142	9,348	169	1	464	0	37	123	359	
Deal borough.....	750	687	12	0	26	1	15	9	55	
Eatontown borough.....	12,709	9,060	1,577	36	1,102	11	463	460	1,571	
Englishtown borough.....	1,847	1,628	48	0	126	2	17	26	148	
Fair Haven borough.....	6,121	5,792	153	6	66	6	27	71	165	
Farmingdale borough.....	1,329	1,191	38	6	42	0	23	29	92	
Freehold borough.....	12,052	7,920	1,515	63	348	8	1,850	348	5,167	
Freehold township.....	36,184	30,509	1,931	47	2,544	7	531	615	2,808	
East Freehold CDP.....	4,894	4,198	129	2	432	0	58	75	267	
West Freehold CDP.....	13,613	11,851	431	30	842	1	217	241	1,107	
Hazlet township.....	20,334	18,694	301	15	691	3	322	308	1,601	
Highlands borough.....	5,005	4,653	81	14	65	0	97	95	324	
Holmdel township.....	16,773	13,007	145	11	3,213	2	90	305	621	
Howell township.....	51,075	45,100	1,865	79	2,309	23	822	877	4,153	
Ramtown CDP.....	6,242	5,713	177	7	173	7	89	76	464	
Interlaken borough.....	820	807	0	0	4	0	3	6	14	
Keansburg borough.....	10,105	8,505	664	23	172	8	408	325	1,493	
Keyport borough.....	7,240	5,792	521	20	172	2	552	181	1,322	
Lake Como borough.....	1,759	1,458	108	15	21	0	120	37	322	
Little Silver borough.....	5,950	5,737	17	6	104	8	10	68	179	
Loch Arbour village.....	194	184	3	0	3	0	1	3	7	
Long Branch city.....	30,719	20,060	4,364	170	655	24	4,067	1,379	8,624	
Manalapan township.....	38,872	34,423	925	18	2,682	7	364	453	2,202	
Yorketown CDP.....	6,535	6,121	116	4	196	1	36	61	352	
Manasquan borough.....	5,897	5,665	18	1	36	1	114	62	414	
Marlboro township.....	40,191	31,587	841	25	6,939	2	257	540	1,619	
Morganville CDP.....	5,040	3,786	165	7	934	0	54	94	252	
Robertsville CDP.....	11,297	9,513	270	3	1,324	1	67	119	458	
Matawan borough.....	8,810	7,134	620	10	565	1	244	236	949	



Table 3.

**Race and Hispanic or Latino Origin: 2010—Con.**

[For information on confidentiality protection, nonsampling error, and definitions, see Selected Appendixes at &lt;www.census.gov/prod/cen2010/cph-1-a.pdf&gt;]

Not Hispanic or Latino									State County County Subdivision Place
Total	One race						Two or More Races		
	White	Black or African American	American Indian and Alaska Native	Asian	Native Hawaiian and Other Pacific Islander	Some Other Race			
11,389	9,748	645	8	804	5	24	155	Middlesex County—Con.	
6,448	6,074	77	7	227	0	6	57	Middlesex borough	
37,459	30,576	1,486	24	4,911	4	56	402	Milltown borough	
2,592	2,447	88	0	48	0	0	9	Monroe township	
3,048	2,937	68	0	34	0	0	9	Clearbrook Park CDP	
2,596	2,445	113	2	26	0	0	10	Concordia CDP	
2,436	2,329	54	0	50	0	0	3	Rossmoor CDP	
27,628	14,761	7,743	50	4,122	12	237	703	Whittingham CDP	
33,519	15,946	6,625	72	9,865	10	175	826	New Brunswick city	
58,311	43,782	3,770	89	9,319	9	223	1,119	North Brunswick township	
2,116	1,731	110	0	236	2	2	35	Old Bridge township	
5,815	4,809	359	13	523	0	23	88	Brownville CDP	
6,150	3,164	907	11	1,827	0	20	221	Laurence Harbor CDP	
21,147	17,091	964	28	2,615	5	97	347	Madison Park CDP	
11,129	6,104	3,742	51	806	2	138	286	Old Bridge CDP	
49,755	18,271	11,053	100	18,654	8	225	1,444	Perth Amboy city	
3,556	1,194	570	4	1,697	0	3	88	Piscataway township	
21,570	8,615	1,749	52	10,608	3	57	486	Society Hill CDP	
2,574	1,066	125	9	1,312	1	9	52	Plainsboro township	
12,775	4,718	1,342	37	6,330	2	35	311	Plainsboro Center CDP	
37,446	25,350	4,287	72	6,841	17	202	677	Princeton Meadows CDP	
7,473	6,638	347	5	345	0	14	124	Sayreville borough	
40,793	20,978	3,172	64	15,571	7	90	911	South Amboy city	
6,655	2,584	620	11	3,248	1	28	163	South Brunswick township	
5,484	2,631	525	7	2,162	5	13	141	Dayton CDP	
8,706	5,700	463	17	2,340	1	11	174	Heathcote CDP	
1,092	809	77	1	180	0	2	23	Kendall Park CDP	
2,744	1,568	163	6	949	0	9	49	Kingston CDP (part)	
20,288	13,850	2,266	76	3,422	8	168	498	Monmouth Junction CDP	
13,095	10,737	1,028	20	758	4	224	324	South Plainfield borough	
7,570	6,800	227	8	419	1	9	106	South River borough	
84,023	50,531	9,038	200	22,193	16	290	1,755	Spotswood borough	
14,317	6,831	3,129	65	3,869	7	50	366	Woodbridge township	
16,146	13,084	888	16	1,892	2	34	230	Avenel CDP	
12,544	7,782	1,302	24	3,119	1	44	272	Colonia CDP	
17,363	7,001	1,193	49	8,599	0	63	458	Fords CDP	
3,063	2,566	238	7	186	0	16	50	Iselin CDP	
2,241	1,829	201	3	170	0	10	28	Port Reading CDP	
15,759	9,773	1,645	30	3,979	5	51	276	Sewaren CDP	
569,441	483,435	43,931	616	31,018	172	1,730	8,539	Woodbridge CDP	
16,310	12,757	2,041	14	1,162	7	59	270	Monmouth County	
2,733	2,144	407	2	101	1	16	62	Aberdeen township	
6,761	5,925	260	6	474	2	24	70	Cliffwood Beach CDP	
474	461	5	0	5	0	0	3	Strathmore CDP	
1,763	1,629	76	1	27	0	1	29	Allenhurst borough	
12,001	3,511	7,955	40	72	13	57	353	Allentown borough	
4,160	3,937	62	5	91	0	6	59	Asbury Park city	
1,830	1,794	6	0	12	0	2	16	Atlantic Highlands borough	
4,823	4,520	184	4	52	3	4	56	Avon-by-the-Sea borough	
3,458	3,114	189	8	78	1	7	61	Belmar borough	
4,622	4,396	121	5	43	0	3	54	Bradley Beach borough	
9,783	9,042	163	1	463	0	7	107	Brielle borough	
695	649	11	0	26	1	1	7	Colts Neck township	
11,138	8,129	1,475	32	1,097	10	68	327	Deal borough	
1,699	1,513	43	0	121	0	2	20	Eatontown borough	
5,956	5,661	151	4	66	6	1	67	Englishtown borough	
1,237	1,132	35	6	42	0	1	21	Fair Haven borough	
6,885	4,957	1,391	13	342	8	16	158	Farmingdale borough	
33,376	28,427	1,860	26	2,530	7	67	459	Freehold borough	
4,627	3,990	124	1	429	0	14	69	Freehold township	
12,506	11,043	409	13	836	1	28	176	East Freehold CDP	
18,733	17,550	279	6	675	2	31	190	West Freehold CDP	
4,681	4,461	70	10	64	0	3	73	Hazlet township	
16,152	12,498	135	11	3,201	1	32	274	Highlands borough	
46,922	42,088	1,767	53	2,283	18	71	642	Holmdel township	
5,778	5,353	171	7	173	7	10	57	Howell township	
806	797	0	0	4	0	0	5	Ramtown CDP	
8,612	7,616	582	13	169	8	12	212	Interlaken borough	
5,918	5,142	479	10	171	1	22	93	Keansburg borough	
1,437	1,277	106	8	21	0	3	22	Keyport borough	
5,771	5,577	14	4	102	8	4	62	Lake Como borough	
187	178	3	0	3	0	0	3	Little Silver borough	
22,095	15,939	3,946	55	633	19	756	747	Loch Arbour village	
36,670	32,685	872	15	2,670	7	59	362	Long Branch city	
6,183	5,818	111	3	196	1	6	48	Manalapan township	
5,483	5,405	14	1	36	1	5	21	Yorketown CDP	
38,572	30,362	814	19	6,921	2	44	410	Manasquan borough	
4,788	3,607	164	6	933	0	3	75	Marlboro township	
10,839	9,145	261	2	1,320	1	20	90	Morganville CDP	
7,861	6,524	576	3	557	1	17	183	Robertsville CDP	
								Matawan borough	



Table 3.

**Race and Hispanic or Latino Origin: 2010—Con.**

[For information on confidentiality protection, nonsampling error, and definitions, see Selected Appendixes at &lt;www.census.gov/prod/cen2010/cph-1-a.pdf&gt;]

State County County Subdivision Place	Total population	Race							Two or More Races	Hispanic or Latino (of any race)
		One race								
		White	Black or African American	American Indian and Alaska Native	Asian	Native Hawaiian and Other Pacific Islander	Some Other Race			
Monmouth County—Con.										
Middletown township.....	66,522	62,456	869	67	1,730	8	537	855	3,569	
Belford CDP.....	1,768	1,665	27	0	36	0	10	30	143	
Fairview CDP.....	3,806	3,626	32	0	47	2	48	51	208	
Leonardo CDP.....	2,757	2,632	28	4	28	0	25	40	179	
Lincroft CDP.....	6,135	5,814	32	0	200	0	14	75	218	
Navesink CDP.....	2,020	1,809	123	2	45	0	15	26	100	
North Middletown CDP.....	3,295	2,991	60	7	86	1	67	83	317	
Port Monmouth CDP.....	3,818	3,549	82	8	76	0	57	46	302	
Millstone township.....	10,566	9,450	379	18	476	0	85	158	579	
Monmouth Beach borough.....	3,279	3,197	11	3	24	1	9	34	62	
Neptune township.....	27,935	14,855	10,772	94	632	9	701	872	2,607	
Ocean Grove CDP.....	3,342	3,055	183	1	29	1	27	46	145	
Shark River Hills CDP.....	3,697	3,568	33	7	41	1	20	27	103	
Neptune City borough.....	4,869	3,798	517	11	217	1	189	136	491	
Ocean township.....	27,291	22,013	2,173	54	1,791	13	582	665	2,453	
Oakhurst CDP.....	3,995	3,781	54	2	101	0	18	39	154	
Wanamassa CDP.....	4,532	4,006	155	16	199	9	55	92	293	
Oceanport borough.....	5,832	5,445	175	3	93	0	39	77	236	
Red Bank borough.....	12,206	7,714	1,516	118	226	13	2,265	354	4,198	
Roosevelt borough.....	882	816	8	0	28	0	17	13	52	
Rumson borough.....	7,122	6,924	18	5	90	2	11	72	173	
Sea Bright borough.....	1,412	1,335	11	0	32	0	21	13	78	
Sea Girt borough.....	1,828	1,812	0	0	4	0	4	8	30	
Shrewsbury borough.....	3,809	3,642	25	4	81	1	22	34	95	
Shrewsbury township.....	1,141	823	163	1	75	0	34	45	161	
Spring Lake borough.....	2,993	2,922	8	1	30	1	15	16	57	
Spring Lake Heights borough.....	4,713	4,553	30	7	51	1	22	49	155	
Tinton Falls borough.....	17,892	14,741	1,672	23	835	4	235	382	1,118	
Union Beach borough.....	6,245	5,686	96	10	113	0	193	147	686	
Upper Freehold township.....	6,902	6,315	139	10	300	1	46	91	254	
Wall township.....	26,164	24,521	639	41	421	2	237	303	908	
Allenwood CDP.....	925	904	1	0	8	0	4	8	26	
West Belmar CDP.....	2,493	2,269	15	15	39	0	127	28	267	
West Long Branch borough.....	8,097	7,648	179	5	96	1	77	91	407	
Morris County.....	492,276	406,683	15,360	805	44,069	106	14,910	10,343	56,482	
Boonton town.....	8,347	6,578	402	26	839	1	233	268	920	
Boonton township.....	4,263	3,937	66	5	170	2	23	60	178	
Butler borough.....	7,539	6,706	84	12	228	0	373	136	860	
Chatham borough.....	8,962	8,167	89	18	435	0	90	163	457	
Chatham township.....	10,452	9,495	78	8	665	1	40	165	349	
Chester borough.....	1,649	1,497	17	8	38	0	53	36	222	
Chester township.....	7,838	7,314	82	2	274	1	42	123	341	
Denville township.....	16,635	14,887	236	20	1,084	1	129	278	883	
Dover town.....	18,157	12,083	1,108	114	461	9	3,610	772	12,598	
East Hanover township.....	11,157	9,496	93	9	1,330	0	105	124	600	
Florham Park borough.....	11,696	10,099	509	8	745	8	129	198	594	
Hanover township.....	13,712	11,728	138	6	1,481	1	173	185	630	
Harding township.....	3,838	3,613	38	5	102	0	13	67	134	
Jefferson township.....	21,314	19,318	332	18	981	4	317	344	1,382	
Kinnelon borough.....	10,248	9,536	93	5	437	0	52	125	418	
Lincoln Park borough.....	10,521	9,075	193	21	776	0	238	218	1,009	
Long Hill township.....	8,702	7,885	54	8	520	1	92	142	614	
Madison borough.....	15,845	13,746	469	19	873	2	371	365	1,406	
Mendham borough.....	4,981	4,767	51	2	102	4	9	46	135	
Mendham township.....	5,869	5,477	76	3	200	0	33	80	211	
Mine Hill township.....	3,651	2,946	168	15	181	1	211	129	840	
Montville township.....	21,528	16,800	275	22	3,890	2	186	353	900	
Morris township.....	22,306	19,022	1,261	23	1,141	6	444	409	1,683	
Morris Plains borough.....	5,532	4,948	151	5	275	0	59	94	314	
Morristown town.....	18,411	11,507	2,572	117	799	11	2,732	673	6,277	
Mountain Lakes borough.....	4,160	3,726	15	3	318	0	14	84	106	
Mount Arlington borough.....	5,050	4,567	117	9	181	2	71	103	415	
Mount Olive township.....	28,117	22,679	1,614	55	2,315	12	805	637	3,237	
Budd Lake CDP.....	8,968	7,253	573	14	691	8	214	215	1,173	
Netcong borough.....	3,232	2,722	126	11	90	0	217	66	572	
Parsippany-Troy Hills township.....	53,238	33,204	1,874	92	15,487	8	1,082	1,491	4,430	
Pequannock township.....	15,540	14,881	75	14	302	0	138	130	703	
Randolph township.....	25,734	21,215	690	28	2,691	3	584	523	2,616	
Riverdale borough.....	3,559	3,198	43	2	189	0	59	68	256	
Rockaway borough.....	6,438	5,330	207	9	493	4	261	134	970	
Rockaway township.....	24,156	20,878	616	28	1,611	4	541	478	2,705	
Lake Telemark CDP.....	1,255	1,177	21	1	22	0	14	20	53	
White Meadow Lake CDP.....	8,836	7,871	149	3	520	4	128	161	812	
Roxbury township.....	23,324	20,573	546	22	1,346	12	362	463	2,083	
Kenvil CDP.....	3,009	2,513	66	4	216	0	137	73	481	
Succasunna CDP.....	9,152	8,365	135	4	449	0	72	127	536	
Victory Gardens borough.....	1,520	889	247	10	37	0	265	72	957	
Washington township.....	18,533	17,247	257	11	612	2	127	277	847	
Long Valley CDP.....	1,879	1,780	10	0	34	0	25	30	100	
Wharton borough.....	6,522	4,947	298	12	370	4	627	264	2,630	



Table 3.

**Race and Hispanic or Latino Origin: 2010—Con.**

[For information on confidentiality protection, nonsampling error, and definitions, see Selected Appendixes at &lt;www.census.gov/prod/cen2010/cph-1-a.pdf&gt;]

Not Hispanic or Latino									State County County Subdivision Place
Total	One race						Two or More Races		
	White	Black or African American	American Indian and Alaska Native	Asian	Native Hawaiian and Other Pacific Islander	Some Other Race			
62,953	59,702	814	44	1,717	6	60	610	Monmouth County—Con.	
1,625	1,536	27	0	36	0	0	26	Middletown township	
3,598	3,475	29	0	47	1	8	38	Belford CDP	
2,578	2,486	28	4	28	0	0	32	Fairview CDP	
5,917	5,621	31	0	199	0	4	62	Leonardo CDP	
1,920	1,736	118	0	45	0	2	19	Lincroft CDP	
2,978	2,779	55	5	83	1	3	52	Navesink CDP	
3,516	3,334	74	6	75	0	1	26	North Middletown CDP	
9,987	8,993	363	11	472	0	17	131	Port Monmouth CDP	
3,217	3,149	11	3	24	1	0	29	Millstone township	
25,328	13,578	10,377	62	628	5	50	628	Monmouth Beach borough	
3,197	2,958	177	1	29	1	2	29	Neptune township	
3,594	3,495	33	6	40	1	8	11	Ocean Grove CDP	
4,378	3,571	490	8	213	1	6	89	Shark River Hills CDP	
24,838	20,447	2,038	41	1,775	13	59	465	Neptune City borough	
3,841	3,660	51	0	100	0	2	28	Ocean township	
4,239	3,782	146	16	197	9	10	79	Oakhurst CDP	
5,596	5,276	161	2	88	0	11	58	Wanamassa CDP	
8,008	6,147	1,408	7	223	10	51	162	Oceanport borough	
830	776	8	0	28	0	7	11	Red Bank borough	
6,949	6,771	18	4	88	2	2	64	Roosevelt borough	
1,334	1,279	11	0	32	0	4	8	Rumson borough	
1,798	1,786	0	0	4	0	3	5	Sea Bright borough	
3,714	3,573	24	3	79	1	9	25	Sea Girt borough	
980	727	147	0	75	0	3	28	Shrewsbury borough	
2,936	2,875	8	1	30	0	8	14	Shrewsbury township	
4,558	4,447	25	2	51	1	5	27	Spring Lake borough	
16,774	14,003	1,610	15	829	4	7	306	Spring Lake Heights borough	
5,559	5,227	85	8	108	0	21	110	Tinton Falls borough	
6,648	6,116	134	7	300	1	10	80	Union Beach borough	
25,256	23,925	611	26	420	2	21	251	Upper Freehold township	
899	884	1	0	8	0	0	6	Wall township	
2,226	2,140	15	7	39	0	1	24	Allenwood CDP	
7,690	7,339	163	5	95	1	15	72	West Belmar CDP	
435,794	369,551	14,134	369	43,862	70	806	7,002	West Long Branch borough	
7,427	5,968	363	8	838	0	39	211	Morris County	
4,085	3,798	63	1	170	2	0	51	Boonton town	
6,679	6,266	78	8	228	0	11	88	Boonton township	
8,505	7,825	85	14	433	0	17	131	Butler borough	
10,103	9,197	69	6	657	1	13	160	Chatham borough	
1,427	1,344	13	1	38	0	4	27	Chatham township	
7,497	7,034	77	1	268	1	10	106	Chester borough	
15,752	14,186	220	16	1,081	0	15	234	Chester township	
5,559	4,071	845	13	447	5	33	145	Denville township	
10,557	9,042	90	4	1,322	0	15	84	Dover town	
11,102	9,664	488	7	743	8	23	169	East Hanover township	
13,082	11,297	134	5	1,480	1	20	145	Florham Park borough	
3,704	3,503	35	5	102	0	3	56	Hanover township	
19,932	18,373	305	16	977	3	23	235	Hanover township	
9,830	9,204	86	4	433	0	12	91	Jefferson township	
9,512	8,399	165	15	775	0	15	143	Kinnelon borough	
8,088	7,385	48	4	520	1	14	116	Lincoln Park borough	
14,439	12,840	441	7	869	2	19	261	Long Hill township	
4,846	4,641	51	2	101	4	6	41	Madison borough	
5,658	5,300	76	3	199	0	5	75	Mendham borough	
2,811	2,413	148	8	177	1	3	61	Mendham township	
20,628	16,134	252	6	3,885	2	37	312	Mine Hill township	
20,623	17,893	1,216	9	1,136	6	50	313	Montville township	
5,218	4,731	135	1	275	0	2	74	Morris township	
12,134	8,561	2,479	14	794	8	34	244	Morris Plains borough	
4,054	3,638	15	2	318	0	3	78	Morristown town	
4,635	4,267	115	3	179	2	1	68	Mountain Lakes borough	
24,880	20,522	1,514	40	2,297	5	71	431	Mount Arlington borough	
7,795	6,405	537	9	690	5	8	141	Mount Olive township	
2,660	2,410	119	2	89	0	2	38	Budd Lake CDP	
48,808	30,214	1,741	81	15,443	4	104	1,221	Netcong borough	
14,837	14,342	72	13	291	0	13	106	Parsippany-Troy Hills township	
23,118	19,376	638	11	2,674	3	51	365	Pequannock township	
3,303	3,014	42	2	187	0	5	53	Randolph township	
5,468	4,703	192	4	491	0	11	67	Riverdale borough	
21,451	18,919	552	12	1,605	4	42	317	Rockaway borough	
1,202	1,145	20	1	22	0	1	13	Rockaway township	
8,024	7,248	135	1	520	4	12	104	Lake Telemark CDP	
21,241	19,041	496	6	1,330	3	29	336	White Meadow Lake CDP	
2,528	2,220	52	0	210	0	5	41	Roxbury township	
8,616	7,948	123	2	445	0	7	91	Kenvil CDP	
563	288	210	4	35	0	4	22	Succasunna CDP	
17,686	16,590	239	4	607	2	22	222	Victory Gardens borough	
1,779	1,715	10	0	34	0	1	19	Washington township	
3,892	3,158	227	7	368	2	25	105	Long Valley CDP	
								Wharton borough	



Table 3.

**Race and Hispanic or Latino Origin: 2010—Con.**

[For information on confidentiality protection, nonsampling error, and definitions, see Selected Appendixes at &lt;www.census.gov/prod/cen2010/cph-1-a.pdf&gt;]

State County County Subdivision Place	Total population	Race							Hispanic or Latino (of any race)
		One race						Two or More Races	
		White	Black or African American	American Indian and Alaska Native	Asian	Native Hawaiian and Other Pacific Islander	Some Other Race		
Ocean County.....	576,567	524,577	18,164	966	10,081	129	14,165	8,485	47,783
Barnegat township.....	20,936	19,214	681	30	363	1	265	382	1,420
Barnegat CDP.....	2,817	2,599	74	0	63	1	24	56	163
Ocean Acres CDP (part).....	925	834	31	1	31	0	13	15	75
Barnegat Light borough.....	574	561	6	0	0	0	6	1	11
Bay Head borough.....	968	954	5	0	7	0	0	2	10
Beach Haven borough.....	1,170	1,084	4	0	9	0	69	4	116
Beachwood borough.....	11,045	10,251	198	8	166	1	269	152	898
Berkeley township.....	41,255	39,129	723	46	466	5	465	421	2,028
Holiday City-Berkeley CDP.....	12,831	12,545	92	9	93	0	35	57	308
Holiday City South CDP.....	3,689	3,401	206	4	26	3	16	33	96
Holiday Heights CDP.....	2,099	2,063	17	1	12	0	2	4	39
Silver Ridge CDP.....	1,133	1,098	16	1	4	0	7	7	38
Brick township.....	75,072	69,856	1,502	104	1,173	27	1,350	1,060	5,301
Eagleswood township.....	1,603	1,546	14	1	10	0	16	16	54
Harvey Cedars borough.....	337	334	2	0	1	0	0	0	3
Island Heights borough.....	1,673	1,603	4	2	23	0	6	35	40
Jackson township.....	54,856	48,765	2,664	57	1,616	18	696	1,040	4,295
Vista Center CDP.....	2,095	1,961	69	2	54	0	5	4	110
Lacey township.....	27,644	26,581	167	38	222	6	316	314	1,310
Forked River CDP.....	5,244	5,012	39	12	32	5	87	57	348
Lakehurst borough.....	2,654	2,050	287	17	56	6	97	141	347
Lakewood township.....	92,843	78,290	5,898	276	777	14	6,199	1,389	16,062
Lakewood CDP.....	53,805	46,160	2,556	149	270	14	3,986	670	9,546
Leisure Village CDP.....	4,400	3,648	437	7	35	0	220	53	713
Leisure Village East CDP.....	4,217	4,102	62	2	27	0	10	14	114
Lavallette borough.....	1,875	1,835	2	0	10	0	19	9	56
Little Egg Harbor township.....	20,065	18,899	271	33	249	2	303	308	1,047
Mystic Island CDP.....	8,493	8,073	80	16	93	1	128	102	425
Long Beach township.....	3,051	2,959	8	1	15	0	48	20	126
North Beach Haven CDP.....	2,235	2,156	4	1	11	0	47	16	121
Manchester township.....	43,070	39,623	1,654	38	768	10	479	498	2,062
Cedar Glen Lakes CDP.....	1,421	1,393	9	0	8	0	5	6	25
Cedar Glen West CDP.....	1,267	1,231	10	2	4	0	11	9	30
Crestwood Village CDP.....	7,907	7,664	116	8	51	1	16	51	169
Leisure Knoll CDP.....	2,490	2,430	35	0	9	0	5	11	47
Leisure Village West CDP.....	3,493	3,390	56	2	26	1	7	11	65
Pine Lake Park CDP.....	8,707	7,450	478	10	356	4	226	183	810
Pine Ridge at Crestwood CDP.....	2,369	2,285	37	1	17	0	12	17	55
Mantoloking borough.....	296	281	5	1	1	0	7	1	7
Ocean township.....	8,332	8,061	49	11	90	1	38	82	230
Waretown CDP.....	1,569	1,534	7	0	8	1	4	15	37
Ocean Gate borough.....	2,011	1,914	27	1	4	0	42	23	128
Pine Beach borough.....	2,127	2,052	8	3	30	0	15	19	79
Plumsted township.....	8,421	7,932	152	27	73	2	104	131	498
New Egypt CDP.....	2,512	2,297	50	21	24	2	78	40	264
Point Pleasant borough.....	18,392	17,666	75	24	133	6	305	183	935
Point Pleasant Beach borough.....	4,665	4,308	39	7	39	1	211	60	421
Seaside Heights borough.....	2,887	2,331	193	17	44	0	201	101	516
Seaside Park borough.....	1,579	1,532	15	0	6	0	14	12	54
Ship Bottom borough.....	1,156	1,074	15	2	5	0	46	14	106
South Toms River borough.....	3,684	2,490	712	21	23	0	263	175	718
Stafford township.....	26,535	25,077	278	42	394	8	445	291	1,410
Beach Haven West CDP.....	3,896	3,792	19	9	28	0	27	21	147
Manahawkin CDP.....	2,303	2,109	10	10	58	0	96	20	190
Ocean Acres CDP (part).....	15,217	14,356	193	19	203	8	245	193	861
Surf City borough.....	1,205	1,151	16	0	7	4	17	10	61
Toms River township.....	91,239	82,035	2,465	156	3,266	17	1,785	1,515	7,231
Dover Beaches North CDP.....	1,239	1,223	3	5	4	0	2	2	24
Dover Beaches South CDP.....	1,209	1,159	3	0	2	0	23	22	71
Toms River CDP.....	88,791	79,653	2,459	151	3,260	17	1,760	1,491	7,136
Tuckerton borough.....	3,347	3,139	25	3	35	0	69	76	203
Passaic County.....	501,226	314,001	64,295	3,348	25,092	156	75,735	18,599	185,677
Bloomingtondale borough.....	7,656	7,041	87	17	188	0	232	91	714
Clifton city.....	84,136	58,588	4,137	419	7,488	22	10,464	3,018	26,854
Haledon borough.....	8,318	5,189	979	44	528	8	1,224	346	3,460
Hawthorne borough.....	18,791	16,652	426	40	530	0	804	339	2,897
Little Falls township.....	14,432	12,510	593	22	658	1	344	304	1,428
Singac CDP.....	3,618	3,184	49	5	210	0	96	74	464
North Haledon borough.....	8,417	7,704	148	2	318	0	107	138	628
Passaic city.....	69,781	31,440	7,425	745	3,040	27	23,284	3,820	49,557
Paterson city.....	146,199	50,706	46,314	1,547	4,878	60	34,999	7,695	84,254
Pompton Lakes borough.....	11,097	9,758	157	12	598	2	374	196	1,209
Prospect Park borough.....	5,865	2,995	1,165	88	188	6	1,068	355	3,055
Ringwood borough.....	12,228	11,321	166	152	213	2	144	230	707
Totowa borough.....	10,804	9,231	248	11	640	0	456	218	1,550
Wanaque borough.....	11,116	9,724	341	45	517	1	250	238	1,075
Wayne township.....	54,717	47,097	1,247	51	4,478	11	985	848	4,335
West Milford township.....	25,850	24,315	362	134	334	4	273	428	1,512
Woodland Park borough.....	11,819	9,730	500	19	496	12	727	335	2,442



Table 3.

**Race and Hispanic or Latino Origin: 2010—Con.**

[For information on confidentiality protection, nonsampling error, and definitions, see Selected Appendixes at &lt;www.census.gov/prod/cen2010/cph-1-a.pdf&gt;]

Not Hispanic or Latino									State County County Subdivision Place
Total	One race						Two or More Races		
	White	Black or African American	American Indian and Alaska Native	Asian	Native Hawaiian and Other Pacific Islander	Some Other Race			
528,784	495,534	16,583	454	9,924	92	558	5,639	Ocean County	
19,516	18,215	607	24	360	1	15	294	Barneget township	
2,654	2,491	58	0	63	1	0	41	Barneget CDP	
850	779	29	0	31	0	0	11	Ocean Acres CDP (part)	
563	555	6	0	0	0	1	1	Barneget Light borough	
958	944	5	0	7	0	0	2	Bay Head borough	
1,054	1,040	1	0	9	0	0	4	Beach Haven borough	
10,147	9,679	185	6	166	0	3	108	Beachwood borough	
39,227	37,723	681	33	458	5	25	302	Berkeley township	
12,523	12,287	87	8	92	0	5	44	Holiday City-Berkeley CDP	
3,593	3,324	205	3	26	3	3	29	Holiday City South CDP	
2,060	2,028	16	1	12	0	0	3	Holiday Heights CDP	
1,095	1,069	16	1	4	0	0	5	Silver Ridge CDP	
69,771	66,372	1,374	65	1,144	10	78	728	Brick township	
1,549	1,510	13	0	10	0	1	15	Eagleswood township	
334	331	2	0	1	0	0	0	Harvey Cedars borough	
1,633	1,576	2	1	23	0	0	31	Island Heights borough	
50,561	45,632	2,460	40	1,592	14	65	758	Jackson township	
1,985	1,855	69	2	54	0	2	3	Vista Center CDP	
26,334	25,659	150	24	221	6	30	244	Lacey township	
4,896	4,781	31	7	32	5	0	40	Forked River CDP	
2,307	1,880	264	5	56	4	5	93	Lakehurst borough	
76,781	70,005	5,346	39	737	6	74	574	Lakewood township	
44,259	41,438	2,262	21	249	6	63	220	Lakewood CDP	
3,687	3,219	408	1	30	0	2	27	Leisure Village CDP	
4,103	4,001	59	2	27	0	2	12	Leisure Village East CDP	
1,819	1,800	2	0	10	0	0	7	Lavallette borough	
19,018	18,272	259	26	249	1	8	203	Little Egg Harbor township	
8,068	7,810	77	12	93	1	5	70	Mystic Island CDP	
2,925	2,885	7	1	15	0	3	14	Long Beach township	
2,114	2,086	4	1	11	0	2	10	North Beach Haven CDP	
41,008	38,215	1,572	30	754	10	35	392	Manchester township	
1,396	1,373	9	0	8	0	0	6	Cedar Glen Lakes CDP	
1,237	1,213	10	2	4	0	0	8	Cedar Glen West CDP	
7,738	7,512	114	8	51	1	6	46	Crestwood Village CDP	
2,443	2,388	35	0	9	0	0	11	Leisure Knoll CDP	
3,428	3,335	55	2	26	1	2	7	Leisure Village West CDP	
7,897	6,930	453	9	354	4	8	139	Pine Lake Park CDP	
2,314	2,243	37	1	17	0	0	16	Pine Ridge at Crestwood CDP	
289	279	5	1	1	0	2	1	Mantoloking borough	
8,102	7,879	49	7	89	1	10	67	Ocean township	
1,532	1,501	7	0	7	1	1	15	Waretown CDP	
1,883	1,836	26	1	4	0	4	12	Ocean Gate borough	
2,048	1,995	7	0	30	0	2	14	Pine Beach borough	
7,923	7,591	131	19	73	2	8	99	Plumsted township	
2,248	2,136	38	14	24	2	4	30	New Egypt CDP	
17,457	17,133	56	12	129	6	10	111	Point Pleasant borough	
4,244	4,132	27	2	39	1	2	41	Point Pleasant Beach borough	
2,371	2,062	181	1	44	0	10	73	Seaside Heights borough	
1,525	1,492	15	0	6	0	1	11	Seaside Park borough	
1,050	1,032	6	2	5	0	0	5	Ship Bottom borough	
2,966	2,174	649	8	23	0	5	107	South Toms River borough	
25,125	24,228	243	22	393	8	18	213	Stafford township	
3,749	3,683	14	4	27	0	0	21	Beach Haven West CDP	
2,113	2,030	10	1	58	0	1	13	Manahawkin CDP	
14,356	13,816	168	14	203	8	17	130	Ocean Acres CDP (part)	
1,144	1,113	16	0	6	2	0	7	Surf City borough	
84,008	77,241	2,213	83	3,237	15	138	1,081	Toms River township	
1,215	1,202	2	5	4	0	0	2	Dover Beaches North CDP	
1,138	1,118	1	0	2	0	4	13	Dover Beaches South CDP	
81,655	74,921	2,210	78	3,231	15	134	1,066	Toms River CDP	
3,144	3,054	23	2	33	0	5	27	Tuckerton borough	
315,549	227,144	55,480	769	24,556	53	1,368	6,179	Passaic County	
6,942	6,588	82	15	188	0	12	57	Bloomingdale borough	
57,282	44,870	3,235	105	7,401	11	318	1,342	Clifton city	
4,858	3,393	806	8	505	0	23	123	Haledon borough	
15,894	14,792	355	17	524	0	37	169	Hawthorne borough	
13,004	11,530	549	13	652	1	34	225	Little Falls township	
3,154	2,829	43	5	209	0	7	61	Singac CDP	
7,789	7,248	136	2	318	0	14	71	North Haledon borough	
20,224	11,241	5,221	57	2,924	3	198	580	Passaic city	
61,945	13,426	41,431	217	4,663	21	437	1,750	Paterson city	
9,888	9,019	127	6	595	0	28	113	Pompton Lakes borough	
2,810	1,479	1,016	13	176	2	17	107	Prospect Park borough	
11,521	10,800	148	132	209	1	37	194	Ringwood borough	
9,254	8,249	220	4	639	0	19	123	Totowa borough	
10,041	9,014	305	33	508	1	13	167	Wanaque borough	
50,382	44,030	1,124	34	4,441	9	103	641	Wayne township	
24,338	23,232	327	104	319	2	24	330	West Milford township	
9,377	8,233	398	9	494	2	54	187	Woodland Park borough	



Table 3.

**Race and Hispanic or Latino Origin: 2010—Con.**

[For information on confidentiality protection, nonsampling error, and definitions, see Selected Appendixes at &lt;www.census.gov/prod/cen2010/cph-1-a.pdf&gt;]

State County County Subdivision Place	Total population	Race							Two or More Races	Hispanic or Latino (of any race)
		One race								
		White	Black or African American	American Indian and Alaska Native	Asian	Native Hawaiian and Other Pacific Islander	Some Other Race			
Salem County.....	66,083	52,757	9,309	240	557	10	1,745	1,465	4,507	
Alloway township.....	3,467	3,172	176	15	31	0	21	52	68	
Alloway CDP.....	1,402	1,320	38	6	10	0	8	20	14	
Carneys Point township.....	8,049	5,963	1,361	17	65	0	455	188	900	
Carneys Point CDP.....	7,382	5,375	1,325	15	52	0	432	183	864	
Elmer borough.....	1,395	1,312	30	8	11	0	18	16	44	
Elsinboro township.....	1,036	964	36	1	4	1	11	19	23	
Lower Alloways Creek township.....	1,770	1,716	24	5	3	0	2	20	27	
Hancocks Bridge CDP.....	254	247	4	0	3	0	0	0	2	
Mannington township.....	1,806	1,311	381	12	8	0	71	23	148	
Oldmans township.....	1,773	1,551	137	4	16	0	41	24	124	
Pedricktown CDP.....	524	481	14	0	1	0	24	4	52	
Penns Grove borough.....	5,147	2,153	2,047	34	25	0	638	250	1,455	
Pennsville township.....	13,409	12,696	206	31	190	2	124	160	411	
Pennsville CDP.....	11,888	11,302	159	27	160	2	104	134	337	
Pilesgrove township.....	4,016	3,647	238	5	37	5	29	55	104	
Pittsgrove township.....	9,393	8,282	655	39	88	1	131	197	451	
Olivet CDP.....	1,408	1,342	9	0	36	0	9	12	38	
Quinton township.....	2,666	2,175	344	15	10	0	32	90	107	
Quinton CDP.....	588	506	41	5	2	0	2	32	18	
Salem city.....	5,146	1,606	3,197	21	20	0	95	207	344	
Upper Pittsgrove township.....	3,505	3,326	76	15	8	0	32	48	106	
Woodstown borough.....	3,505	2,883	401	18	41	1	45	116	195	
Somerset County.....	323,444	226,608	28,943	556	45,650	94	13,360	8,233	42,091	
Bedminster township.....	8,165	7,055	168	2	709	1	84	146	519	
Bernards township.....	26,652	21,809	504	20	3,679	7	147	486	1,054	
Bernardsville borough.....	7,707	7,043	68	11	252	5	168	160	903	
Bound Brook borough.....	10,402	7,253	597	56	267	5	1,818	406	5,062	
Branchburg township.....	14,459	12,550	326	22	1,215	5	86	255	643	
Bridgewater township.....	44,464	33,996	1,059	46	7,927	2	647	787	3,004	
Bradley Gardens CDP.....	14,206	9,004	290	14	4,473	2	171	252	713	
Findene CDP.....	5,600	3,968	314	16	827	0	332	143	1,178	
Green Knoll CDP.....	6,200	4,935	199	8	919	0	49	90	377	
Martinsville CDP.....	11,980	10,596	157	5	982	0	50	190	457	
Far Hills borough.....	919	876	6	0	17	0	5	15	88	
Franklin township.....	62,300	27,887	16,539	183	12,450	9	3,183	2,049	8,050	
Blackwells Mills CDP.....	803	555	88	1	144	3	0	12	36	
Clyde CDP.....	213	140	60	0	13	0	0	0	9	
East Franklin CDP.....	8,669	2,554	3,379	57	453	3	1,791	432	3,565	
East Millstone CDP.....	579	455	61	0	45	0	2	16	17	
East Rocky Hill CDP.....	469	348	36	0	33	0	42	10	73	
Franklin Center CDP.....	4,460	3,327	410	2	583	0	69	69	265	
Franklin Park CDP.....	13,295	4,237	3,635	44	4,591	0	305	483	1,040	
Griggstown CDP.....	819	711	23	2	33	0	21	29	51	
Kingston CDP (part).....	271	255	7	0	6	0	2	1	15	
Middlebush CDP.....	2,326	1,461	294	4	466	0	40	61	161	
Pleasant Plains CDP.....	922	370	201	2	310	0	26	13	47	
Six Mile Run CDP.....	3,184	1,178	1,078	6	752	0	87	83	284	
Somerset CDP.....	22,083	10,387	6,378	50	3,885	3	659	721	2,092	
Ten Mile Run CDP.....	1,959	624	234	1	990	0	45	65	124	
Voorhees CDP.....	976	164	614	14	58	0	85	41	234	
Weston CDP.....	1,235	1,085	40	0	88	0	9	13	35	
Zarephath CDP.....	37	36	1	0	0	0	0	0	2	
Green Brook township.....	7,203	5,297	243	3	1,456	3	81	120	494	
Hillsborough township.....	38,303	30,109	1,757	46	4,743	15	834	799	2,893	
Manville borough.....	10,344	8,932	281	10	206	0	672	243	1,963	
Millstone borough.....	418	400	5	0	7	0	4	2	15	
Montgomery township.....	22,254	15,057	633	19	5,700	2	298	545	1,017	
Belle Mead CDP.....	216	199	2	0	4	0	10	1	18	
Blawenburg CDP.....	280	211	0	0	54	0	0	15	4	
Harlingen CDP.....	297	231	5	0	49	0	7	5	17	
Skillman CDP.....	242	221	1	1	6	0	7	6	15	
North Plainfield borough.....	21,936	12,066	4,134	63	1,275	12	3,510	876	9,699	
Peapack and Gladstone borough.....	2,582	2,326	105	3	50	1	45	52	281	
Raritan borough.....	6,881	5,257	144	11	983	1	316	169	1,128	
Rocky Hill borough.....	682	625	10	0	16	0	10	21	33	
Somerville borough.....	12,098	7,941	1,470	41	1,375	9	767	495	2,873	
South Bound Brook borough.....	4,563	3,066	461	6	280	2	540	208	1,245	
Warren township.....	15,311	12,392	233	7	2,307	15	98	259	820	
Watchung borough.....	5,801	4,671	200	7	736	0	47	140	307	
Sussex County.....	149,265	139,504	2,677	234	2,642	36	1,783	2,389	9,617	
Andover borough.....	606	556	7	2	13	0	16	12	46	
Andover township.....	6,319	5,791	213	11	164	0	46	94	325	
Branchville borough.....	841	811	3	3	9	0	4	11	33	
Byram township.....	8,350	7,878	123	10	179	1	52	107	417	
Byram Center CDP.....	90	87	0	0	0	0	1	2	3	
Lake Mohawk CDP (part).....	1,824	1,726	24	1	30	0	10	33	105	
Frankford township.....	5,565	5,359	55	8	49	0	18	76	176	
Ross Corner CDP.....	13	13	0	0	0	0	0	0	0	
Franklin borough.....	5,045	4,649	110	15	88	0	62	121	395	



Table 3.

**Race and Hispanic or Latino Origin: 2010—Con.**

[For information on confidentiality protection, nonsampling error, and definitions, see Selected Appendixes at &lt;www.census.gov/prod/cen2010/cph-1-a.pdf&gt;]

Not Hispanic or Latino									State County County Subdivision Place
Total	One race						Two or More Races		
	White	Black or African American	American Indian and Alaska Native	Asian	Native Hawaiian and Other Pacific Islander	Some Other Race			
61,576	50,736	8,940	187	548	10	47	1,108	Salem County	
3,399	3,129	175	10	27	0	8	50	Alloway township	
1,388	1,311	37	6	10	0	5	19	Alloway CDP	
7,149	5,626	1,309	13	65	0	5	131	Carneys Point township	
6,518	5,049	1,273	12	52	0	5	127	Carneys Point CDP	
1,351	1,288	30	8	11	0	0	14	Elmer borough	
1,013	957	35	1	4	1	0	15	Elsinboro township	
1,743	1,697	23	5	3	0	0	15	Lower Alloways Creek township	
252	245	4	0	3	0	0	0	Hancocks Bridge CDP	
1,658	1,249	378	5	8	0	0	18	Mannington township	
1,649	1,475	136	3	16	0	2	17	Oldmans township	
472	452	13	0	1	0	2	4	Pedricktown CDP	
3,692	1,570	1,915	18	24	0	6	159	Penns Grove borough	
12,998	12,450	192	26	189	2	6	133	Pennsville township	
11,551	11,106	147	22	159	2	5	110	Pennsville CDP	
3,912	3,581	237	3	37	5	0	49	Pilesgrove township	
8,942	8,019	638	33	88	1	7	156	Pittsgrove township	
1,370	1,316	8	0	36	0	0	10	Olivet CDP	
2,559	2,118	336	13	10	0	1	81	Quinton township	
570	497	41	3	2	0	0	27	Quinton CDP	
4,802	1,515	3,087	20	19	0	8	153	Salem city	
3,399	3,270	70	15	7	0	3	34	Upper Pittsgrove township	
3,310	2,792	379	14	40	1	1	83	Woodstown borough	
281,353	201,849	27,480	285	45,473	72	786	5,408	Somerset County	
7,646	6,646	157	1	707	0	13	122	Bedminster township	
25,598	20,946	478	13	3,670	7	52	432	Bernards township	
6,804	6,402	58	2	248	5	4	85	Bernardsville borough	
5,340	4,383	522	19	264	4	24	124	Bound Brook borough	
13,816	12,036	313	18	1,210	5	24	210	Branchburg township	
41,460	31,852	978	32	7,901	2	87	608	Bridgewater township	
13,493	8,516	271	11	4,468	2	20	205	Bradley Gardens CDP	
4,422	3,201	285	10	825	0	27	74	Finderne CDP	
5,823	4,647	180	4	913	0	8	71	Green Knoll CDP	
11,523	10,206	147	5	980	0	20	165	Martinsville CDP	
831	799	6	0	17	0	0	9	Far Hills borough	
54,250	24,198	15,888	102	12,410	8	223	1,421	Franklin township	
767	524	83	1	144	3	0	12	Blackwells Mills CDP	
204	132	59	0	13	0	0	0	Clyde CDP	
5,104	1,209	3,166	35	446	3	53	192	East Franklin CDP	
562	441	60	0	45	0	0	16	East Millstone CDP	
396	319	36	0	33	0	0	8	East Rocky Hill CDP	
4,195	3,161	393	1	577	0	9	54	Franklin Center CDP	
12,255	3,691	3,527	27	4,581	0	39	390	Franklin Park CDP	
768	687	23	2	33	0	0	23	Griggstown CDP	
256	244	5	0	6	0	0	1	Kingston CDP (part)	
2,165	1,357	286	4	462	0	10	46	Middlebush CDP	
875	346	198	2	310	0	6	13	Pleasant Plains CDP	
2,900	1,038	1,044	2	752	0	5	59	Six Mile Run CDP	
19,991	9,314	6,161	27	3,874	2	95	518	Somerset CDP	
1,835	568	225	1	989	0	1	51	Ten Mile Run CDP	
742	72	582	0	58	0	5	25	Voorhees CDP	
1,200	1,061	39	0	87	0	0	13	Weston CDP	
35	34	1	0	0	0	0	0	Zarephath CDP	
6,709	4,917	238	1	1,453	1	7	92	Green Brook township	
35,410	28,369	1,674	22	4,723	14	57	551	Hillsborough township	
8,381	7,755	259	6	205	0	38	118	Manville borough	
403	387	5	0	7	0	2	2	Millstone borough	
21,237	14,436	586	12	5,689	2	42	470	Montgomery township	
198	191	2	0	4	0	0	1	Belle Mead CDP	
276	207	0	0	54	0	0	15	Blawenburg CDP	
280	221	5	0	49	0	0	5	Harlingen CDP	
227	213	1	1	6	0	0	6	Skillman CDP	
12,237	6,735	3,848	17	1,260	10	83	284	North Plainfield borough	
2,301	2,124	99	3	47	1	5	22	Peapack and Gladstone borough	
5,753	4,507	128	8	975	1	23	111	Raritan borough	
649	600	10	0	16	0	3	20	Rocky Hill borough	
9,225	6,152	1,389	14	1,359	9	36	266	Somerville borough	
3,318	2,474	429	4	275	0	22	114	South Bound Brook borough	
14,491	11,704	225	6	2,304	3	24	225	Warren township	
5,494	4,427	190	5	733	0	17	122	Watchung borough	
139,648	132,484	2,448	147	2,605	29	164	1,771	Sussex County	
560	534	5	2	8	0	1	10	Andover borough	
5,994	5,547	202	3	164	0	2	76	Andover township	
808	788	2	2	9	0	1	6	Branchville borough	
7,933	7,553	113	2	173	1	15	76	Byram township	
87	84	0	0	0	0	1	2	Byram Center CDP	
1,719	1,646	22	1	27	0	2	21	Lake Mohawk CDP (part)	
5,389	5,224	53	3	46	0	1	62	Frankford township	
13	13	0	0	0	0	0	0	Ross Corner CDP	
4,650	4,362	95	12	88	0	2	91	Franklin borough	



Table 3.

**Race and Hispanic or Latino Origin: 2010—Con.**

[For information on confidentiality protection, nonsampling error, and definitions, see Selected Appendixes at &lt;www.census.gov/prod/cen2010/cph-1-a.pdf&gt;]

State County County Subdivision Place	Total population	Race							Hispanic or Latino (of any race)
		One race						Two or More Races	
		White	Black or African American	American Indian and Alaska Native	Asian	Native Hawaiian and Other Pacific Islander	Some Other Race		
Sussex County—Con.									
Fredon township.....	3,437	3,301	18	4	58	0	21	35	127
Green township.....	3,601	3,413	45	1	62	0	28	52	173
Hamburg borough.....	3,277	2,991	66	8	67	0	59	86	225
Hampton township.....	5,196	5,011	43	4	62	1	23	52	200
Crandon Lakes CDP (part).....	682	667	2	0	5	0	0	8	30
Hardyston township.....	8,213	7,527	214	14	247	1	99	111	457
Hopatcong borough.....	15,147	13,794	441	16	341	3	266	286	1,714
Lafayette township.....	2,538	2,422	40	0	19	0	16	41	129
Montague township.....	3,847	3,552	101	9	39	0	56	90	246
Newton town.....	7,997	6,801	390	39	238	4	347	178	987
Ogdensburg borough.....	2,410	2,295	8	1	44	4	24	34	151
Sandyston township.....	1,998	1,947	8	2	11	0	6	24	68
Sparta township.....	19,722	18,569	198	22	491	4	139	299	1,054
Lake Mohawk CDP (part).....	8,092	7,784	36	4	121	0	34	113	368
Stanhope borough.....	3,610	3,298	57	3	84	0	95	73	307
Stillwater township.....	4,099	3,979	27	2	29	1	8	53	90
Crandon Lakes CDP (part).....	496	480	5	0	8	0	0	3	6
Sussex borough.....	2,130	1,939	41	7	49	9	29	56	169
Vernon township.....	23,943	22,790	332	40	186	8	263	324	1,534
Highland Lake CDP.....	4,933	4,763	54	13	21	2	31	49	295
Vernon Center CDP.....	1,713	1,606	17	2	29	2	25	32	143
Vernon Valley CDP.....	1,626	1,566	4	2	20	0	8	26	79
Walpack township.....	16	15	0	0	0	0	0	1	0
Wantage township.....	11,358	10,816	137	13	113	0	106	173	594
Union County.....	536,499	329,052	118,313	2,080	24,839	163	45,496	16,556	146,704
Berkeley Heights township.....	13,183	11,290	197	3	1,375	0	99	219	675
Clark township.....	14,756	13,766	124	15	547	5	169	130	1,107
Cranford township.....	22,625	20,781	592	18	643	4	234	353	1,474
Elizabeth city.....	124,969	68,292	26,343	1,036	2,604	52	20,901	5,741	74,353
Fanwood borough.....	7,318	6,200	388	10	494	0	71	155	458
Garwood borough.....	4,226	3,940	45	1	86	0	76	78	373
Hillside township.....	21,404	7,438	11,384	47	585	7	1,332	611	3,774
Kenilworth borough.....	7,914	6,970	230	11	304	2	262	135	1,228
Linden city.....	40,499	23,957	10,888	118	1,099	8	3,066	1,363	10,095
Mountainside borough.....	6,685	6,104	132	0	330	0	28	91	407
New Providence borough.....	12,171	10,465	155	12	1,190	5	148	196	783
Plainfield city.....	49,808	11,724	25,006	455	474	26	10,024	2,099	20,105
Rahway city.....	27,346	14,301	8,457	84	1,175	5	2,288	1,036	6,433
Roselle borough.....	21,085	6,240	11,610	65	471	5	2,030	664	5,644
Roselle Park borough.....	13,297	9,802	783	20	1,354	2	1,000	336	3,809
Scotch Plains township.....	23,510	18,203	2,605	29	1,799	2	327	545	1,582
Springfield township.....	15,817	13,042	989	10	1,218	2	277	279	1,502
Summit city.....	21,457	17,926	970	30	1,368	3	610	550	2,851
Union township.....	56,642	30,464	16,417	80	6,003	24	2,297	1,357	8,465
Westfield town.....	30,316	26,729	984	36	1,718	10	241	598	1,492
Winfield township.....	1,471	1,418	14	0	2	1	16	20	94
Warren County.....	108,692	98,137	3,818	155	2,673	30	1,964	1,915	7,659
Allamuchy township.....	4,323	4,040	77	6	118	1	17	64	194
Allamuchy CDP.....	78	76	0	0	0	1	0	1	10
Panther Valley CDP.....	3,327	3,082	66	3	103	0	16	57	147
Alpha borough.....	2,369	2,206	57	0	36	0	28	42	125
Belvidere town.....	2,681	2,574	42	3	21	0	6	35	97
Blairstown township.....	5,967	5,730	67	7	68	0	27	68	226
Blairstown CDP.....	515	499	4	0	3	0	5	4	18
Franklin township.....	3,176	2,999	47	4	74	0	6	46	122
Asbury CDP.....	273	271	0	0	1	0	1	0	2
Broadway CDP.....	244	237	0	0	3	0	0	4	9
New Village CDP.....	421	406	1	1	5	0	0	8	10
Frelinghuysen township.....	2,230	2,168	14	0	12	0	13	23	57
Johnsboro CDP.....	101	101	0	0	0	0	0	0	0
Marksboro CDP.....	82	80	1	0	1	0	0	0	0
Greenwich township.....	5,712	4,822	363	7	352	3	62	103	364
Greenwich CDP.....	2,755	2,027	292	4	305	2	46	79	247
Stewartsville CDP.....	349	328	16	0	2	0	0	3	22
Upper Stewartsville CDP.....	212	206	2	3	0	0	0	1	5
Hackettstown town.....	9,724	8,273	239	23	483	5	505	196	1,474
Hardwick township.....	1,696	1,645	16	0	11	0	12	12	67
Harmony township.....	2,667	2,621	18	7	5	0	2	14	35
Brainards CDP.....	202	193	6	2	1	0	0	0	5
Harmony CDP.....	441	433	3	0	0	0	1	4	3
Hutchinson CDP.....	135	127	0	3	0	0	0	5	0
Hope township.....	1,952	1,878	23	0	31	0	8	12	80
Hope CDP.....	195	180	2	0	11	0	2	0	9
Mount Hermon CDP.....	141	135	1	0	3	0	1	1	2
Silver Lake CDP.....	368	357	1	0	5	0	3	2	29
Independence township.....	5,662	5,290	69	5	126	4	91	77	307
Great Meadows CDP.....	303	278	1	0	13	0	7	4	13
Vienna CDP.....	981	908	7	1	6	0	37	22	54
Knowlton township.....	3,055	2,935	28	9	28	0	23	32	111



Table 3.

**Race and Hispanic or Latino Origin: 2010—Con.**

[For information on confidentiality protection, nonsampling error, and definitions, see Selected Appendixes at &lt;www.census.gov/prod/cen2010/cph-1-a.pdf&gt;]

Not Hispanic or Latino								State County County Subdivision Place
Total	One race						Two or More Races	
	White	Black or African American	American Indian and Alaska Native	Asian	Native Hawaiian and Other Pacific Islander	Some Other Race		
3,310	3,203	17	3	58	0	1	28	Sussex County—Con.
3,428	3,287	42	1	60	0	4	34	Fredon township
3,052	2,855	57	6	66	0	9	59	Green township
4,996	4,847	41	3	62	1	3	39	Hamburg borough
652	640	2	0	5	0	0	5	Hampton township
7,756	7,199	200	8	243	1	19	86	Crandon Lakes CDP (part)
13,433	12,490	401	11	334	3	16	178	Hardyston township
2,409	2,320	36	0	19	0	4	30	Hopatcong borough
3,601	3,392	83	6	39	0	6	75	Lafayette township
7,010	6,257	361	27	233	3	10	119	Montague township
2,259	2,184	8	1	44	4	0	18	Newton town
1,930	1,885	8	1	11	0	4	21	Ogdensburg borough
18,668	17,715	187	12	490	3	20	241	Sandyston township
7,724	7,469	31	4	121	0	6	93	Sparta township
3,303	3,107	53	0	83	0	9	51	Lake Mohawk CDP (part)
4,009	3,903	27	1	29	1	0	48	Stanhope borough
490	474	5	0	8	0	0	3	Stillwater township
1,961	1,825	39	7	49	5	0	36	Crandon Lakes CDP (part)
22,409	21,624	292	29	185	7	32	240	Sussex borough
4,638	4,516	45	8	21	2	4	42	Vernon township
1,570	1,493	15	1	29	2	5	25	Highland Lake CDP
1,547	1,499	3	0	20	0	0	25	Vernon Center CDP
16	15	0	0	0	0	0	1	Vernon Valley CDP
10,764	10,368	126	7	112	0	5	146	Walpack township
								Wantage township
389,795	243,312	111,705	546	24,496	107	2,279	7,350	Union County
12,508	10,760	186	3	1,372	0	14	173	Berkeley Heights township
13,649	12,874	116	7	527	4	27	94	Clark township
21,151	19,635	563	10	635	3	50	255	Cranford township
50,616	22,705	23,072	138	2,521	31	811	1,338	Elizabeth city
6,860	5,853	374	5	490	0	12	126	Fanwood borough
3,853	3,666	42	1	86	0	17	41	Garwood borough
17,630	5,374	11,091	33	571	5	207	349	Hillside township
6,686	6,047	213	9	303	2	23	89	Kenilworth borough
30,404	18,089	10,403	58	1,066	8	166	614	Linden city
6,278	5,754	121	0	323	0	7	73	Mountainside borough
11,388	9,870	153	9	1,187	0	19	150	New Providence borough
29,703	4,139	24,069	97	439	18	192	749	Plainfield city
20,913	11,013	8,104	42	1,148	3	82	521	Rahway city
15,441	3,389	11,148	25	464	0	112	303	Roselle borough
9,488	7,261	697	7	1,337	0	25	161	Roselle Park borough
21,928	17,121	2,519	23	1,795	2	60	408	Scotch Plains township
14,315	11,922	968	8	1,196	0	24	197	Springfield township
18,606	15,897	933	7	1,367	0	46	356	Summit city
48,177	24,973	15,979	44	5,959	20	333	869	Union township
28,824	25,629	940	20	1,708	10	49	468	Westfield town
1,377	1,341	14	0	2	1	3	16	Winfield township
101,033	93,165	3,592	107	2,642	19	140	1,368	Warren County
4,129	3,880	75	5	118	1	4	46	Allamuchy township
68	67	0	0	0	1	0	0	Allamuchy CDP
3,180	2,964	65	2	103	0	4	42	Panther Valley CDP
2,244	2,115	55	0	36	0	1	37	Alpha borough
2,584	2,494	38	2	21	0	0	29	Belvidere town
5,741	5,558	63	5	68	0	3	44	Blairstown township
497	486	4	0	3	0	1	3	Blairstown CDP
3,054	2,887	47	3	74	0	4	39	Franklin township
271	270	0	0	1	0	0	0	Asbury CDP
235	228	0	0	3	0	0	4	Broadway CDP
411	396	1	1	5	0	0	8	New Village CDP
2,173	2,125	14	0	12	0	3	19	Frelinghuysen township
101	101	0	0	0	0	0	0	Johnsonburg CDP
82	80	1	0	1	0	0	0	Marksboro CDP
5,348	4,556	355	7	343	2	8	77	Greenwich township
2,508	1,865	286	4	296	1	1	55	Greenwich CDP
327	306	16	0	2	0	0	3	Stewartsville CDP
207	201	2	3	0	0	0	1	Upper Stewartsville CDP
8,250	7,407	210	12	478	0	34	109	Hackettstown town
1,629	1,595	14	0	11	0	0	9	Hardwick township
2,632	2,590	18	5	5	0	0	14	Harmony township
197	190	6	0	1	0	0	0	Brainards CDP
438	431	3	0	0	0	0	4	Harmony CDP
135	127	0	3	0	0	0	5	Hutchinson CDP
1,872	1,806	23	0	31	0	1	11	Hope township
186	173	2	0	11	0	0	0	Hope CDP
139	134	1	0	3	0	0	1	Mount Hermon CDP
339	332	1	0	5	0	0	1	Silver Lake CDP
5,355	5,087	64	4	126	4	10	60	Independence township
290	276	1	0	13	0	0	0	Great Meadows CDP
927	894	6	0	6	0	0	21	Vienna CDP
2,944	2,846	27	9	28	0	5	29	Knowlton township



Table 3.

**Race and Hispanic or Latino Origin: 2010—Con.**

[For information on confidentiality protection, nonsampling error, and definitions, see Selected Appendixes at &lt;www.census.gov/prod/cen2010/cph-1-a.pdf&gt;]

State County County Subdivision Place	Total population	Race							Hispanic or Latino (of any race)
		One race						Two or More Races	
		White	Black or African American	American Indian and Alaska Native	Asian	Native Hawaiian and Other Pacific Islander	Some Other Race		
Warren County—Con.									
Knowlton township—Con.									
Columbia CDP.....	229	222	7	0	0	0	0	0	5
Delaware CDP.....	150	133	0	0	7	0	8	2	16
Hainesburg CDP.....	91	88	0	2	0	0	1	0	10
Liberty township.....	2,942	2,814	30	6	44	0	13	35	122
Mountain Lake CDP.....	575	550	3	1	8	0	5	8	14
Lopatcong township.....	8,014	6,990	483	11	335	1	65	129	480
Delaware Park CDP.....	700	675	4	0	8	0	2	11	40
Lopatcong Overlook CDP.....	734	599	76	0	29	0	10	20	72
Mansfield township.....	7,725	6,700	378	14	248	2	236	147	845
Anderson CDP.....	342	216	88	7	10	0	8	13	40
Beattystown CDP.....	4,554	3,831	225	6	218	1	174	99	669
Port Murray CDP.....	129	126	2	0	0	0	0	1	2
Oxford township.....	2,514	2,388	41	0	38	0	17	30	95
Oxford CDP.....	1,090	1,064	2	0	8	0	4	12	29
Phillipsburg town.....	14,950	12,475	1,120	26	228	8	586	507	1,767
Pohatcong township.....	3,339	3,180	53	1	30	0	23	52	116
Finesville CDP.....	175	170	0	0	2	0	1	2	5
Upper Pohatcong CDP.....	1,781	1,685	39	0	19	0	5	33	69
Washington borough.....	6,461	5,539	388	6	221	5	143	159	549
Washington township.....	6,651	6,216	166	16	127	0	43	83	292
Brass Castle CDP.....	1,555	1,492	25	1	23	0	4	10	50
Port Colden CDP.....	122	116	0	2	1	0	0	3	1
White township.....	4,882	4,654	99	4	37	1	38	49	134
Bridgeville CDP.....	106	101	0	0	0	0	5	0	5
Brookfield CDP.....	675	662	5	0	2	1	3	2	8
Buttville CDP.....	146	141	0	0	0	0	5	0	9



Table 3.

**Race and Hispanic or Latino Origin: 2010—Con.**

[For information on confidentiality protection, nonsampling error, and definitions, see Selected Appendixes at &lt;www.census.gov/prod/cen2010/cph-1-a.pdf&gt;]

Not Hispanic or Latino								State County County Subdivision Place
Total	One race						Two or More Races	
	White	Black or African American	American Indian and Alaska Native	Asian	Native Hawaiian and Other Pacific Islander	Some Other Race		
								Warren County--Con.
224	217	7	0	0	0	0	0	Knowlton township--Con.
134	121	0	0	7	0	5	1	Columbia CDP
81	79	0	2	0	0	0	0	Delaware CDP
2,820	2,715	30	2	41	0	6	26	Hainesburg CDP
561	539	3	1	8	0	3	7	Liberty township
7,534	6,630	458	8	334	1	10	93	Mountain Lake CDP
660	641	4	0	8	0	0	7	Lopatcong township
662	548	74	0	29	0	0	11	Delaware Park CDP
6,880	6,138	355	12	248	1	16	110	Lopatcong Overlook CDP
302	190	83	6	10	0	4	9	Mansfield township
3,885	3,376	207	5	218	0	10	69	Anderson CDP
127	124	2	0	0	0	0	1	Beattystown CDP
2,419	2,316	40	0	38	0	1	24	Port Murray CDP
1,061	1,042	2	0	8	0	0	9	Oxford township
13,183	11,555	1,037	16	222	8	15	330	Oxford CDP
3,223	3,099	53	0	30	0	3	38	Phillipsburg town
170	165	0	0	2	0	1	2	Pohatcong township
1,712	1,630	39	0	19	0	1	23	Finesville CDP
5,912	5,194	372	4	217	1	9	115	Upper Pohatcong CDP
6,359	6,003	152	9	126	0	4	65	Washington borough
1,505	1,447	25	1	22	0	0	10	Washington township
121	115	0	2	1	0	0	3	Brass Castle CDP
4,748	4,569	92	4	35	1	3	44	Port Colden CDP
101	101	0	0	0	0	0	0	White township
667	654	5	0	2	1	3	2	Bridgeville CDP
137	137	0	0	0	0	0	0	Brookfield CDP
								Buttville CDP



Table 4.

**Race and Hispanic or Latino Origin: 2010**

[For information on confidentiality protection, nonsampling error, and definitions, see Selected Appendixes at &lt;www.census.gov/prod/cen2010/cph-1-a.pdf&gt;]

State County Place and County Subdivision	Total population	Race							Two or More Races	Hispanic or Latino (of any race)
		One race								
		White	Black or African American	American Indian and Alaska Native	Asian	Native Hawaiian and Other Pacific Islander	Some Other Race			
<b>New Jersey.....</b>	8,791,894	6,029,248	1,204,826	29,026	725,726	3,043	559,722	240,303	1,555,144	
<b>COUNTY</b>										
Atlantic County.....	274,549	179,566	44,138	1,050	20,595	92	20,218	8,890	46,241	
Bergen County.....	905,116	650,703	52,473	2,061	131,329	229	45,611	22,710	145,281	
Burlington County.....	448,734	331,342	74,505	985	19,395	219	9,193	13,095	28,831	
Camden County.....	513,657	335,389	100,441	1,608	26,257	165	36,354	13,443	73,124	
Cape May County.....	97,265	87,369	4,565	205	834	36	2,399	1,857	6,054	
Cumberland County.....	156,898	98,430	31,741	1,746	1,907	59	17,492	5,523	42,457	
Essex County.....	783,969	333,868	320,479	3,056	35,789	286	65,687	24,804	159,117	
Gloucester County.....	288,288	240,890	29,006	501	7,609	95	4,055	6,132	13,712	
Hudson County.....	634,266	342,792	83,925	4,081	84,924	344	90,373	27,827	267,853	
Hunterdon County.....	128,349	117,264	3,451	167	4,181	37	1,570	1,679	6,722	
Mercer County.....	366,513	225,011	74,318	1,194	32,752	295	22,856	10,087	55,318	
Middlesex County.....	809,858	474,589	78,462	2,777	173,293	251	56,569	23,917	148,975	
Monmouth County.....	630,380	520,716	46,443	1,211	31,258	211	18,187	12,354	60,939	
Morris County.....	492,276	406,683	15,360	805	44,069	106	14,910	10,343	56,482	
Ocean County.....	576,567	524,577	18,164	966	10,081	129	14,165	8,485	47,783	
Passaic County.....	501,226	314,001	64,295	3,348	25,092	156	75,735	18,599	185,677	
Salem County.....	66,083	52,757	9,309	240	557	10	1,745	1,465	4,507	
Somerset County.....	323,444	226,608	28,943	556	45,650	94	13,360	8,233	42,091	
Sussex County.....	149,265	139,504	2,677	234	2,642	36	1,783	2,389	9,617	
Union County.....	536,499	329,052	118,313	2,080	24,839	163	45,496	16,556	146,704	
Warren County.....	108,692	98,137	3,818	155	2,673	30	1,964	1,915	7,659	
<b>PLACE AND COUNTY SUBDIVISION</b>										
Aberdeen township, Monmouth County.....	18,210	13,954	2,161	41	1,171	8	504	371	1,900	
Absecon city, Atlantic County.....	8,411	6,430	832	32	667	0	247	203	631	
Alexandria township, Hunterdon County.....	4,938	4,681	99	2	90	1	31	34	159	
Allamuchy CDP, Warren County.....	78	76	0	0	0	1	0	1	10	
Allamuchy township, Warren County.....	4,323	4,040	77	6	118	1	17	64	194	
Allendale borough, Bergen County.....	6,505	5,686	33	3	627	0	54	102	304	
Allenhurst borough, Monmouth County.....	496	470	5	0	5	0	7	9	22	
Allentown borough, Monmouth County.....	1,828	1,663	81	2	28	0	16	38	65	
Allenwood CDP, Monmouth County.....	925	904	1	0	8	0	4	8	26	
Alloway CDP, Salem County.....	1,402	1,320	38	6	10	0	8	20	14	
Alloway township, Salem County.....	3,467	3,172	176	15	31	0	21	52	68	
Alpha borough, Warren County.....	2,369	2,206	57	0	36	0	28	42	125	
Alpine borough, Bergen County.....	1,849	1,260	44	1	482	0	24	38	89	
Anderson CDP, Warren County.....	342	216	88	7	10	0	8	13	40	
Andover borough, Sussex County.....	606	556	7	2	13	0	16	12	46	
Andover township, Sussex County.....	6,319	5,791	213	11	164	0	46	94	325	
Annandale CDP, Hunterdon County.....	1,695	1,468	42	6	124	0	13	42	79	
Asbury CDP, Warren County.....	273	271	0	0	1	0	1	0	2	
Asbury Park city, Monmouth County.....	16,116	5,875	8,275	79	77	20	1,232	558	4,115	
Ashland CDP, Camden County.....	8,302	6,665	584	9	752	0	105	187	480	
Atlantic City city, Atlantic County.....	39,558	10,543	15,148	242	6,153	18	5,549	1,905	12,044	
Atlantic Highlands borough, Monmouth County.....	4,385	4,086	63	11	95	0	55	75	225	
Audubon borough, Camden County.....	8,819	8,398	127	12	100	1	80	101	290	
Audubon Park borough, Camden County....	1,023	1,002	3	1	3	0	1	13	21	
Avalon borough, Cape May County.....	1,334	1,308	4	4	3	0	2	13	29	
Avenel CDP, Middlesex County.....	17,011	8,146	3,364	88	3,893	12	940	568	2,694	
Avon-by-the-Sea borough, Monmouth County.....	1,901	1,843	6	0	12	0	24	16	71	
Barclay CDP, Camden County.....	4,428	4,189	48	3	116	0	22	50	114	
Barneгат CDP, Ocean County.....	2,817	2,599	74	0	63	1	24	56	163	
Barneгат township, Ocean County.....	20,936	19,214	681	30	363	1	265	382	1,420	
Barneгат Light borough, Ocean County.....	574	561	6	0	0	0	6	1	11	
Barrington borough, Camden County.....	6,983	6,254	358	16	118	0	102	135	380	
Bass River township, Burlington County.....	1,443	1,405	4	2	11	0	5	16	45	
Bay Head borough, Ocean County.....	968	954	5	0	7	0	0	2	10	
Bayonne city, Hudson County.....	63,024	43,618	5,584	194	4,861	16	6,303	2,448	16,251	
Beach Haven borough, Ocean County.....	1,170	1,084	4	0	9	0	69	4	116	
Beach Haven West CDP, Ocean County....	3,896	3,792	19	9	28	0	27	21	147	
Beachwood borough, Ocean County.....	11,045	10,251	198	8	166	1	269	152	898	
Beattystown CDP, Warren County.....	4,554	3,831	225	6	218	1	174	99	669	
Beckett CDP, Gloucester County.....	4,847	3,821	723	8	124	1	56	114	199	
Bedminster township, Somerset County.....	8,165	7,055	168	2	709	1	84	146	519	
Belford CDP, Monmouth County.....	1,768	1,665	27	0	36	0	10	30	143	
Belle Mead CDP, Somerset County.....	216	199	2	0	4	0	10	1	18	
Belleplain CDP, Cape May County.....	597	570	4	2	1	0	6	14	19	
Belleville township, Essex County.....	35,926	21,753	3,277	126	4,312	18	5,018	1,422	14,133	
Bellmawr borough, Camden County.....	11,583	10,012	285	17	679	7	392	191	890	
Belmar borough, Monmouth County.....	5,794	5,044	202	14	53	8	328	145	971	



Table 4.

**Race and Hispanic or Latino Origin: 2010—Con.**

[For information on confidentiality protection, nonsampling error, and definitions, see Selected Appendixes at &lt;www.census.gov/prod/cen2010/cph-1-a.pdf&gt;]

Not Hispanic or Latino								State County Place and County Subdivision
Total	One race						Two or More Races	
	White	Black or African American	American Indian and Alaska Native	Asian	Native Hawaiian and Other Pacific Islander	Some Other Race		
7,236,750	5,214,878	1,125,401	12,227	719,827	1,963	27,610	134,844	New Jersey
COUNTY								
228,308	160,871	40,882	488	20,419	60	463	5,125	Atlantic County
759,835	566,053	46,850	869	130,491	173	2,568	12,831	Bergen County
419,903	317,021	71,247	656	19,193	193	1,471	10,122	Burlington County
440,533	309,648	94,762	859	26,043	106	731	8,384	Camden County
91,211	84,522	4,244	143	818	32	85	1,367	Cape May County
114,441	78,931	29,376	1,102	1,854	31	216	2,931	Cumberland County
624,852	260,177	308,358	1,509	35,292	177	6,121	13,218	Essex County
274,576	233,695	27,906	361	7,534	62	310	4,708	Gloucester County
366,413	195,510	71,315	935	83,825	176	4,251	10,401	Hudson County
121,627	112,607	3,233	97	4,155	27	166	1,342	Hunterdon County
311,195	199,909	71,378	535	32,545	146	630	6,052	Mercer County
660,883	398,724	71,557	1,193	172,534	156	2,720	13,999	Middlesex County
569,441	483,435	43,931	616	31,018	172	1,730	8,539	Monmouth County
435,794	369,551	14,134	369	43,862	70	806	7,002	Morris County
528,784	495,534	16,583	454	9,924	92	558	5,639	Ocean County
315,549	227,144	55,480	769	24,556	53	1,368	6,179	Passaic County
61,576	50,736	8,940	187	548	10	47	1,108	Salem County
281,353	201,849	27,480	285	45,473	72	786	5,408	Somerset County
139,648	132,484	2,448	147	2,605	29	164	1,771	Sussex County
389,795	243,312	111,705	546	24,496	107	2,279	7,350	Union County
101,033	93,165	3,592	107	2,642	19	140	1,368	Warren County
PLACE AND COUNTY SUBDIVISION								
16,310	12,757	2,041	14	1,162	7	59	270	Aberdeen township, Monmouth County
7,780	6,142	788	16	662	0	18	154	Absecon city, Atlantic County
4,779	4,550	98	1	90	1	10	29	Alexandria township, Hunterdon County
68	67	0	0	0	1	0	0	Allamuchy CDP, Warren County
4,129	3,880	75	5	118	1	4	46	Allamuchy township, Warren County
6,201	5,450	29	0	624	0	12	86	Allendale borough, Bergen County
474	461	5	0	5	0	0	3	Allenhurst borough, Monmouth County
1,763	1,629	76	1	27	0	1	29	Allentown borough, Monmouth County
899	884	1	0	8	0	0	6	Allenwood CDP, Monmouth County
1,388	1,311	37	6	10	0	5	19	Alloway CDP, Salem County
3,399	3,129	175	10	27	0	8	50	Alloway township, Salem County
2,244	2,115	55	0	36	0	1	37	Alpha borough, Warren County
1,760	1,197	44	1	482	0	1	35	Alpine borough, Bergen County
302	190	83	6	10	0	4	9	Anderson CDP, Warren County
560	534	5	2	8	0	1	10	Andover borough, Sussex County
5,994	5,547	202	3	164	0	2	76	Andover township, Sussex County
1,616	1,406	40	5	123	0	5	37	Annandale CDP, Hunterdon County
271	270	0	0	1	0	0	0	Asbury CDP, Warren County
12,001	3,511	7,955	40	72	13	57	353	Asbury Park city, Monmouth County
7,822	6,363	547	7	752	0	12	141	Ashland CDP, Camden County
27,514	6,338	14,100	102	6,132	8	64	770	Atlantic City city, Atlantic County
4,160	3,937	62	5	91	0	6	59	Atlantic Highlands borough, Monmouth County
8,529	8,231	117	8	100	0	3	70	Audubon borough, Camden County
1,002	987	3	0	2	0	0	10	Audubon Park borough, Camden County
1,305	1,292	1	2	2	0	0	8	Avalon borough, Cape May County
14,317	6,831	3,129	65	3,869	7	50	366	Avenel CDP, Middlesex County
1,830	1,794	6	0	12	0	2	16	Avon-by-the-Sea borough, Monmouth County
4,314	4,095	45	2	116	0	12	44	Barclay CDP, Camden County
2,654	2,491	58	0	63	1	0	41	Barnegat CDP, Ocean County
19,516	18,215	607	24	360	1	15	294	Barnegat township, Ocean County
563	555	6	0	0	0	1	1	Barnegat Light borough, Ocean County
6,603	6,040	334	14	116	0	7	92	Barrington borough, Camden County
1,398	1,371	4	1	11	0	0	11	Bass River township, Burlington County
958	944	5	0	7	0	0	2	Bay Head borough, Ocean County
46,773	35,821	4,730	66	4,803	10	234	1,109	Bayonne city, Hudson County
1,054	1,040	1	0	9	0	0	4	Beach Haven borough, Ocean County
3,749	3,683	14	4	27	0	0	21	Beach Haven West CDP, Ocean County
10,147	9,679	185	6	166	0	3	108	Beachwood borough, Ocean County
3,885	3,376	207	5	218	0	10	69	Beattystown CDP, Warren County
4,648	3,705	707	7	122	0	12	95	Beckett CDP, Gloucester County
7,646	6,646	157	1	707	0	13	122	Bedminster township, Somerset County
1,625	1,536	27	0	36	0	0	26	Belford CDP, Monmouth County
198	191	2	0	4	0	0	1	Belle Mead CDP, Somerset County
578	563	4	2	1	0	0	8	Belleplain CDP, Cape May County
21,793	13,868	2,794	66	4,251	5	290	519	Belleville township, Essex County
10,693	9,571	267	11	675	7	37	125	Bellmawr borough, Camden County
4,823	4,520	184	4	52	3	4	56	Belmar borough, Monmouth County



Table 4.

**Race and Hispanic or Latino Origin: 2010—Con.**

[For information on confidentiality protection, nonsampling error, and definitions, see Selected Appendixes at &lt;www.census.gov/prod/cen2010/cph-1-a.pdf&gt;]

State County Place and County Subdivision	Total population	Race						Two or More Races	Hispanic or Latino (of any race)
		One race							
		White	Black or African American	American Indian and Alaska Native	Asian	Native Hawaiian and Other Pacific Islander	Some Other Race		
PLACE AND COUNTY SUBDIVISION—Con.									
Belvidere town, Warren County.....	2,681	2,574	42	3	21	0	6	35	97
Bergenfield borough, Bergen County.....	26,764	14,029	2,060	84	6,851	13	2,709	1,018	7,097
Berkeley township, Ocean County.....	41,255	39,129	723	46	466	5	465	421	2,028
Berkeley Heights township, Union County....	13,183	11,290	197	3	1,375	0	99	219	675
Berlin borough, Camden County.....	7,588	6,865	318	7	211	3	67	117	237
Berlin township, Camden County.....	5,357	4,135	620	10	275	0	203	114	444
Bernards township, Somerset County.....	26,652	21,809	504	20	3,679	7	147	486	1,054
Bernardsville borough, Somerset County.....	7,707	7,043	68	11	252	5	168	160	903
Bethlehem township, Hunterdon County.....	3,979	3,806	39	4	75	0	20	35	160
Beverly city, Burlington County.....	2,577	1,589	770	4	20	0	69	125	236
Blackwells Mills CDP, Somerset County.....	803	555	88	1	144	3	0	12	36
Blackwood CDP, Camden County.....	4,545	4,032	237	2	115	0	74	85	270
Blairstown CDP, Warren County.....	515	499	4	0	3	0	5	4	18
Blairstown township, Warren County.....	5,967	5,730	67	7	68	0	27	68	226
Blawenburg CDP, Somerset County.....	280	211	0	0	54	0	0	15	4
Bloomfield township, Essex County.....	47,315	28,205	8,757	193	3,891	21	4,423	1,825	11,606
Bloomingdale borough, Passaic County.....	7,656	7,041	87	17	188	0	232	91	714
Bloomsbury borough, Hunterdon County.....	870	830	9	0	16	0	3	12	35
Bogota borough, Bergen County.....	8,187	4,994	771	64	803	7	1,212	336	3,169
Boonton town, Morris County.....	8,347	6,578	402	26	839	1	233	268	920
Boonton township, Morris County.....	4,263	3,937	66	5	170	2	23	60	178
Bordentown city, Burlington County.....	3,924	3,277	397	8	107	1	46	88	228
Bordentown township, Burlington County.....	11,367	8,455	1,216	30	1,201	7	180	278	684
Bound Brook borough, Somerset County.....	10,402	7,253	597	56	267	5	1,818	406	5,062
Bradley Beach borough, Monmouth County.....	4,298	3,656	213	18	78	1	224	108	840
Bradley Gardens CDP, Somerset County....	14,206	9,004	290	14	4,473	2	171	252	713
Brainards CDP, Warren County.....	202	193	6	2	1	0	0	0	5
Branchburg township, Somerset County.....	14,459	12,550	326	22	1,215	5	86	255	643
Branchville borough, Sussex County.....	841	811	3	3	9	0	4	11	33
Brass Castle CDP, Warren County.....	1,555	1,492	25	1	23	0	4	10	50
Brick township, Ocean County.....	75,072	69,856	1,502	104	1,173	27	1,350	1,060	5,301
Bridgeton city, Cumberland County.....	25,349	8,274	8,996	350	153	12	6,518	1,046	11,046
Bridgeville CDP, Warren County.....	106	101	0	0	0	0	5	0	5
Bridgewater township, Somerset County.....	44,464	33,996	1,059	46	7,927	2	647	787	3,004
Brielle borough, Monmouth County.....	4,774	4,518	121	5	45	0	22	63	152
Brigantine city, Atlantic County.....	9,450	8,253	275	16	446	3	237	220	650
Broadway CDP, Warren County.....	244	237	0	0	3	0	0	4	9
Brookdale CDP, Essex County.....	9,239	7,064	458	10	1,132	2	277	296	1,085
Brookfield CDP, Warren County.....	675	662	5	0	2	1	3	2	8
Brooklawn borough, Camden County.....	1,955	1,718	104	2	43	0	40	48	123
Browns Mills CDP, Burlington County.....	11,223	7,452	2,320	60	393	7	293	698	1,336
Brownville CDP, Middlesex County.....	2,383	1,911	120	1	240	2	47	62	267
Budd Lake CDP, Morris County.....	8,968	7,253	573	14	691	8	214	215	1,173
Buena borough, Atlantic County.....	4,603	3,383	434	34	82	3	535	132	1,354
Buena Vista township, Atlantic County.....	7,570	5,918	1,018	35	80	3	312	204	869
Burleigh CDP, Cape May County.....	725	527	113	0	23	2	41	19	99
Burlington city, Burlington County.....	9,920	5,845	3,272	18	201	4	227	353	645
Burlington township, Burlington County.....	22,594	13,331	6,322	35	1,590	9	544	763	1,593
Butler borough, Morris County.....	7,539	6,706	84	12	228	0	373	136	860
Buttville CDP, Warren County.....	146	141	0	0	0	0	5	0	9
Byram township, Sussex County.....	8,350	7,878	123	10	179	1	52	107	417
Byram Center CDP, Sussex County.....	90	87	0	0	0	0	1	2	3
Caldwell borough, Essex County.....	7,822	6,788	260	8	369	3	246	148	786
Califon borough, Hunterdon County.....	1,076	1,034	3	1	9	0	1	28	14
Camden city, Camden County.....	77,344	13,602	37,180	588	1,637	48	21,323	2,966	36,379
Cape May city, Cape May County.....	3,607	3,212	175	11	24	4	83	98	311
Cape May Court House CDP, Cape May County.....	5,338	4,545	494	6	126	2	49	116	162
Cape May Point borough, Cape May County.....	291	275	8	0	1	0	1	6	1
Carlstadt borough, Bergen County.....	6,127	4,988	146	10	504	4	328	147	1,104
Carneys Point CDP, Salem County.....	7,382	5,375	1,325	15	52	0	432	183	864
Carneys Point township, Salem County.....	8,049	5,963	1,361	17	65	0	455	188	900
Carteret borough, Middlesex County.....	22,844	11,577	3,393	80	4,349	12	2,553	880	7,066
Cedar Glen Lakes CDP, Ocean County.....	1,421	1,393	9	0	8	0	5	6	25
Cedar Glen West CDP, Ocean County.....	1,267	1,231	10	2	4	0	11	9	30
Cedar Grove township, Essex County.....	12,411	11,047	306	6	811	1	106	134	727
Cedarville CDP, Cumberland County.....	776	619	78	10	3	0	44	22	78
Chatham borough, Morris County.....	8,962	8,167	89	18	435	0	90	163	457
Chatham township, Morris County.....	10,452	9,495	78	8	665	1	40	165	349
Cherry Hill township, Camden County.....	71,045	55,459	4,360	78	8,304	13	1,302	1,529	4,005
Cherry Hill Mall CDP, Camden County.....	14,171	10,515	1,090	22	1,832	2	320	390	1,014
Chesilhurst borough, Camden County.....	1,634	692	758	7	14	0	114	49	189
Chester borough, Morris County.....	1,649	1,497	17	8	38	0	53	36	222



Table 4.

**Race and Hispanic or Latino Origin: 2010—Con.**

[For information on confidentiality protection, nonsampling error, and definitions, see Selected Appendixes at &lt;www.census.gov/prod/cen2010/cph-1-a.pdf&gt;]

Not Hispanic or Latino								State County Place and County Subdivision
Total	One race						Two or More Races	
	White	Black or African American	American Indian and Alaska Native	Asian	Native Hawaiian and Other Pacific Islander	Some Other Race		
								PLACE AND COUNTY SUBDIVISION—Con.
2,584	2,494	38	2	21	0	0	29	Belvidere town, Warren County
19,667	10,546	1,724	32	6,778	9	59	519	Bergenfield borough, Bergen County
39,227	37,723	681	33	458	5	25	302	Berkeley township, Ocean County
12,508	10,760	186	3	1,372	0	14	173	Berkeley Heights township, Union County
7,351	6,714	309	6	210	2	3	107	Berlin borough, Camden County
4,913	3,945	596	10	274	0	6	82	Berlin township, Camden County
25,598	20,946	478	13	3,670	7	52	432	Bernards township, Somerset County
6,804	6,402	58	2	248	5	4	85	Bernardsville borough, Somerset County
3,819	3,670	39	4	75	0	3	28	Bethlehem township, Hunterdon County
2,341	1,494	732	2	20	0	7	86	Beverly city, Burlington County
767	524	83	1	144	3	0	12	Blackwells Mills CDP, Somerset County
4,275	3,887	211	2	115	0	3	57	Blackwood CDP, Camden County
497	486	4	0	3	0	1	3	Blairstown CDP, Warren County
5,741	5,558	63	5	68	0	3	44	Blairstown township, Warren County
276	207	0	0	54	0	0	15	Blawenburg CDP, Somerset County
35,709	22,291	8,092	102	3,846	14	407	957	Bloomfield township, Essex County
6,942	6,588	82	15	188	0	12	57	Bloomingdale borough, Passaic County
835	799	9	0	16	0	0	11	Bloomsbury borough, Hunterdon County
5,018	3,411	582	30	795	7	54	139	Bogota borough, Bergen County
7,427	5,968	363	8	838	0	39	211	Boonton town, Morris County
4,085	3,798	63	1	170	2	0	51	Boonton township, Morris County
3,696	3,134	385	2	104	1	5	65	Bordentown city, Burlington County
10,683	8,065	1,166	17	1,182	7	36	210	Bordentown township, Burlington County
5,340	4,383	522	19	264	4	24	124	Bound Brook borough, Somerset County
3,458	3,114	189	8	78	1	7	61	Bradley Beach borough, Monmouth County
13,493	8,516	271	11	4,468	2	20	205	Bradley Gardens CDP, Somerset County
197	190	6	0	1	0	0	0	Brainards CDP, Warren County
13,816	12,036	313	18	1,210	5	24	210	Branchburg township, Somerset County
808	788	2	2	9	0	1	6	Branchville borough, Sussex County
1,505	1,447	25	1	22	0	0	10	Brass Castle CDP, Warren County
69,771	66,372	1,374	65	1,144	10	78	728	Brick township, Ocean County
14,303	4,917	8,617	162	141	4	33	429	Bridgeton city, Cumberland County
101	101	0	0	0	0	0	0	Bridgeville CDP, Warren County
41,460	31,852	978	32	7,901	2	87	608	Bridgewater township, Somerset County
4,622	4,396	121	5	43	0	3	54	Brielle borough, Monmouth County
8,800	7,939	244	6	442	2	11	156	Brigantine city, Atlantic County
235	228	0	0	3	0	0	4	Broadway CDP, Warren County
8,154	6,415	409	4	1,121	2	32	171	Brookdale CDP, Essex County
667	654	5	0	2	1	3	2	Brookfield CDP, Warren County
1,832	1,656	99	2	43	0	6	26	Brooklawn borough, Camden County
9,887	6,755	2,158	47	381	3	18	525	Browns Mills CDP, Burlington County
2,116	1,731	110	0	236	2	2	35	Brownville CDP, Middlesex County
7,795	6,405	537	9	690	5	8	141	Budd Lake CDP, Morris County
3,249	2,685	390	13	82	3	7	69	Buena borough, Atlantic County
6,701	5,509	969	21	76	3	7	116	Buena Vista township, Atlantic County
626	488	103	0	23	1	0	11	Burleigh CDP, Cape May County
9,275	5,579	3,165	16	197	4	40	274	Burlington city, Burlington County
21,001	12,580	6,088	19	1,582	9	136	587	Burlington township, Burlington County
6,679	6,266	78	8	228	0	11	88	Butler borough, Morris County
137	137	0	0	0	0	0	0	Buttville CDP, Warren County
7,933	7,553	113	2	173	1	15	76	Byram township, Sussex County
87	84	0	0	0	0	1	2	Byram Center CDP, Sussex County
7,036	6,306	233	4	366	3	11	113	Caldwell borough, Essex County
1,062	1,023	3	1	9	0	0	26	Califon borough, Hunterdon County
40,965	3,792	34,277	235	1,599	15	109	938	Camden city, Camden County
3,296	3,018	162	11	23	4	10	68	Cape May city, Cape May County
5,176	4,457	480	3	125	2	8	101	Cape May Court House CDP, Cape May County
290	275	8	0	1	0	1	5	Cape May Point borough, Cape May County
5,023	4,312	122	5	499	2	22	61	Carlstadt borough, Bergen County
6,518	5,049	1,273	12	52	0	5	127	Carneys Point CDP, Salem County
7,149	5,626	1,309	13	65	0	5	131	Carneys Point township, Salem County
15,778	7,812	3,056	37	4,308	6	122	437	Carteret borough, Middlesex County
1,396	1,373	9	0	8	0	0	6	Cedar Glen Lakes CDP, Ocean County
1,237	1,213	10	2	4	0	0	8	Cedar Glen West CDP, Ocean County
11,684	10,475	294	3	800	1	13	98	Cedar Grove township, Essex County
698	594	78	8	3	0	0	15	Cedarville CDP, Cumberland County
8,505	7,825	85	14	433	0	17	131	Chatham borough, Morris County
10,103	9,197	69	6	657	1	13	160	Chatham township, Morris County
67,040	53,283	4,161	56	8,259	9	87	1,185	Cherry Hill township, Camden County
13,157	9,972	1,039	13	1,822	1	16	294	Cherry Hill Mall CDP, Camden County
1,445	643	741	6	14	0	5	36	Chesilhurst borough, Camden County
1,427	1,344	13	1	38	0	4	27	Chester borough, Morris County



Table 4.

**Race and Hispanic or Latino Origin: 2010—Con.**

[For information on confidentiality protection, nonsampling error, and definitions, see Selected Appendixes at &lt;www.census.gov/prod/cen2010/cph-1-a.pdf&gt;]

State County Place and County Subdivision	Total population	Race						Two or More Races	Hispanic or Latino (of any race)
		One race							
		White	Black or African American	American Indian and Alaska Native	Asian	Native Hawaiian and Other Pacific Islander	Some Other Race		
PLACE AND COUNTY SUBDIVISION--Con.									
Chester township, Morris County.....	7,838	7,314	82	2	274	1	42	123	341
Chesterfield township, Burlington County....	7,699	4,156	2,242	39	643	2	386	231	1,007
Cinnaminson township, Burlington County...	15,569	13,931	855	13	370	3	153	244	478
City of Orange township, Essex County.....	30,134	3,857	21,645	173	455	6	2,999	999	6,531
Clark township, Union County.....	14,756	13,766	124	15	547	5	169	130	1,107
Clayton borough, Gloucester County.....	8,179	6,120	1,473	30	147	2	130	277	487
Clearbrook Park CDP, Middlesex County....	2,667	2,515	88	0	48	0	7	9	75
Clementon borough, Camden County.....	5,000	3,564	956	28	105	0	195	152	515
Cliffside Park borough, Bergen County.....	23,594	16,541	776	75	3,252	11	2,042	897	6,704
Cliffwood Beach CDP, Monmouth County....	3,194	2,420	437	7	101	1	137	91	461
Clifton city, Passaic County.....	84,136	58,588	4,137	419	7,488	22	10,464	3,018	26,854
Clinton town, Hunterdon County.....	2,719	2,434	36	6	181	0	17	45	169
Clinton township, Hunterdon County.....	13,478	11,649	810	27	525	6	241	220	755
Closter borough, Bergen County.....	8,373	5,373	110	4	2,650	1	129	106	501
Clyde CDP, Somerset County.....	213	140	60	0	13	0	0	0	9
Collings Lakes CDP, Atlantic County.....	1,706	1,471	102	9	10	2	53	59	193
Collingswood borough, Camden County.....	13,926	11,388	1,268	45	307	2	559	357	1,347
Colonia CDP, Middlesex County.....	17,795	14,302	936	21	1,904	8	274	350	1,649
Colts Neck township, Monmouth County....	10,142	9,348	169	1	464	0	37	123	359
Columbia CDP, Warren County.....	229	222	7	0	0	0	0	0	5
Commercial township, Cumberland County.	5,178	4,335	530	18	27	0	79	189	316
Concordia CDP, Middlesex County.....	3,092	2,979	68	0	34	0	1	10	44
Corbin City city, Atlantic County.....	492	480	2	0	6	0	3	1	17
Country Lake Estates CDP, Burlington County.....	3,943	2,776	723	8	118	4	110	204	457
Cranbury CDP, Middlesex County.....	2,181	1,799	89	1	245	1	4	42	49
Cranbury township, Middlesex County.....	3,857	3,106	133	4	530	1	14	69	99
Crandon Lakes CDP, Sussex County.....	1,178	1,147	7	0	13	0	0	11	36
Cranford township, Union County.....	22,625	20,781	592	18	643	4	234	353	1,474
Cresskill borough, Bergen County.....	8,573	5,911	63	3	2,370	1	92	133	537
Crestwood Village CDP, Ocean County.....	7,907	7,664	116	8	51	1	16	51	169
Dayton CDP, Middlesex County.....	7,063	2,836	649	13	3,249	1	115	200	408
Deal borough, Monmouth County.....	750	687	12	0	26	1	15	9	55
Deerfield township, Cumberland County....	3,119	2,284	376	66	42	0	231	120	439
Delanco township, Burlington County.....	4,283	3,546	470	20	80	5	40	122	152
Delaware township, Hunterdon County.....	4,563	4,401	30	8	42	0	23	59	112
Delaware CDP, Warren County.....	150	133	0	0	7	0	8	2	16
Delaware Park CDP, Warren County.....	700	675	4	0	8	0	2	11	40
Delran township, Burlington County.....	16,896	13,688	1,616	33	683	7	459	410	779
Demarest borough, Bergen County.....	4,881	3,427	31	1	1,289	0	36	97	216
Dennis township, Cape May County.....	6,467	6,257	51	12	36	2	21	88	117
Denville township, Morris County.....	16,635	14,887	236	20	1,084	1	129	278	883
Deptford township, Gloucester County.....	30,561	24,082	3,717	73	1,361	12	622	694	1,830
Diamond Beach CDP, Cape May County....	136	136	0	0	0	0	0	0	0
Dover town, Morris County.....	18,157	12,083	1,108	114	461	9	3,610	772	12,598
Dover Beaches North CDP, Ocean County..	1,239	1,223	3	5	4	0	2	2	24
Dover Beaches South CDP, Ocean County.	1,209	1,159	3	0	2	0	23	22	71
Downe township, Cumberland County.....	1,585	1,468	41	8	4	0	26	38	61
Dumont borough, Bergen County.....	17,479	13,268	445	32	2,620	3	709	402	2,580
Dunellen borough, Middlesex County.....	7,227	5,309	623	19	326	4	699	247	1,933
Eagleswood township, Ocean County.....	1,603	1,546	14	1	10	0	16	16	54
Eastampton township, Burlington County....	6,069	4,437	1,030	21	272	4	100	205	503
East Amwell township, Hunterdon County....	4,013	3,845	50	2	57	0	27	32	113
East Brunswick township, Middlesex County	47,512	32,954	1,890	48	10,835	6	798	981	3,184
East Franklin CDP, Somerset County.....	8,669	2,554	3,379	57	453	3	1,791	432	3,565
East Freehold CDP, Monmouth County.....	4,894	4,198	129	2	432	0	58	75	267
East Greenwich township, Gloucester County.....	9,555	8,451	560	13	345	5	56	125	289
East Hanover township, Morris County.....	11,157	9,496	93	9	1,330	0	105	124	600
East Millstone CDP, Somerset County.....	579	455	61	0	45	0	2	16	17
East Newark borough, Hudson County.....	2,406	1,516	46	10	188	1	551	94	1,477
East Orange city, Essex County.....	64,270	2,657	56,887	248	465	38	2,370	1,605	5,095
East Rocky Hill CDP, Somerset County.....	469	348	36	0	33	0	42	10	73
East Rutherford borough, Bergen County....	8,913	6,510	401	20	1,242	3	520	217	1,563
East Windsor township, Mercer County.....	27,190	16,880	2,343	145	4,802	16	2,260	744	5,340
Eatontown borough, Monmouth County.....	12,709	9,060	1,577	36	1,102	11	463	460	1,571
Echelon CDP, Camden County.....	10,743	6,860	1,291	26	2,094	6	144	322	476
Edgewater borough, Bergen County.....	11,513	6,135	570	16	4,084	7	386	315	1,278
Edgewater Park township, Burlington County.....	8,881	5,125	2,426	30	283	2	577	438	970
Edison township, Middlesex County.....	99,967	44,084	7,046	229	43,177	36	2,718	2,677	8,112
Egg Harbor township, Atlantic County.....	43,323	30,230	4,152	163	5,096	8	2,253	1,421	5,630
Egg Harbor City city, Atlantic County.....	4,243	2,671	761	16	94	4	521	176	1,115



Table 4.

**Race and Hispanic or Latino Origin: 2010—Con.**

[For information on confidentiality protection, nonsampling error, and definitions, see Selected Appendixes at &lt;www.census.gov/prod/cen2010/cph-1-a.pdf&gt;]

Not Hispanic or Latino								State County Place and County Subdivision
Total	One race						Two or More Races	
	White	Black or African American	American Indian and Alaska Native	Asian	Native Hawaiian and Other Pacific Islander	Some Other Race		
PLACE AND COUNTY SUBDIVISION—Con.								
7,497	7,034	77	1	268	1	10	106	Chester township, Morris County
6,692	3,851	2,053	11	634	0	10	133	Chesterfield township, Burlington County
15,091	13,628	832	10	365	3	44	209	Cinnaminson township, Burlington County
23,603	1,357	21,067	114	448	3	169	445	City of Orange township, Essex County
13,649	12,874	116	7	527	4	27	94	Clark township, Union County
7,692	5,876	1,392	23	145	2	14	240	Clayton borough, Gloucester County
2,592	2,447	88	0	48	0	0	9	Clearbrook Park CDP, Middlesex County
4,485	3,326	907	22	105	0	7	118	Clementon borough, Camden County
16,890	12,434	584	24	3,219	10	189	430	Cliffside Park borough, Bergen County
2,733	2,144	407	2	101	1	16	62	Cliffwood Beach CDP, Monmouth County
57,282	44,870	3,235	105	7,401	11	318	1,342	Clifton city, Passaic County
2,550	2,299	36	1	181	0	2	31	Clinton town, Hunterdon County
12,723	11,239	734	18	523	6	32	171	Clinton township, Hunterdon County
7,872	5,019	100	1	2,649	1	10	92	Closter borough, Bergen County
204	132	59	0	13	0	0	0	Clyde CDP, Somerset County
1,513	1,370	89	1	10	2	5	36	Collings Lakes CDP, Atlantic County
12,579	10,792	1,190	14	304	2	22	255	Collingswood borough, Camden County
16,146	13,084	888	16	1,892	2	34	230	Colonia CDP, Middlesex County
9,783	9,042	163	1	463	0	7	107	Colts Neck township, Monmouth County
224	217	7	0	0	0	0	0	Columbia CDP, Warren County
4,862	4,173	498	15	26	0	4	146	Commercial township, Cumberland County
3,048	2,937	68	0	34	0	0	9	Concordia CDP, Middlesex County
475	466	2	0	6	0	0	1	Corbin City city, Atlantic County
3,486	2,535	665	7	113	4	9	153	Country Lake Estates CDP, Burlington County
2,132	1,762	86	0	245	1	2	36	Cranbury CDP, Middlesex County
3,758	3,031	130	3	530	1	3	60	Cranbury township, Middlesex County
1,142	1,114	7	0	13	0	0	8	Crandon Lakes CDP, Sussex County
21,151	19,635	563	10	635	3	50	255	Cranford township, Union County
8,036	5,500	57	2	2,367	1	7	102	Cresskill borough, Bergen County
7,738	7,512	114	8	51	1	6	46	Crestwood Village CDP, Ocean County
6,655	2,584	620	11	3,248	1	28	163	Dayton CDP, Middlesex County
695	649	11	0	26	1	1	7	Deal borough, Monmouth County
2,680	2,134	350	63	42	0	13	78	Deerfield township, Cumberland County
4,131	3,462	458	19	77	5	6	104	Delanco township, Burlington County
4,451	4,324	26	6	41	0	1	53	Delaware township, Hunterdon County
134	121	0	0	7	0	5	1	Delaware CDP, Warren County
660	641	4	0	8	0	0	7	Delaware Park CDP, Warren County
16,117	13,261	1,565	26	673	7	240	345	Delran township, Burlington County
4,665	3,273	26	1	1,276	0	6	83	Demarest borough, Bergen County
6,350	6,190	48	4	36	1	1	70	Dennis township, Cape May County
15,752	14,186	220	16	1,081	0	15	234	Denville township, Morris County
28,731	23,190	3,578	44	1,350	9	36	524	Deptford township, Gloucester County
136	136	0	0	0	0	0	0	Diamond Beach CDP, Cape May County
5,559	4,071	845	13	447	5	33	145	Dover town, Morris County
1,215	1,202	2	5	4	0	0	2	Dover Beaches North CDP, Ocean County
1,138	1,118	1	0	2	0	4	13	Dover Beaches South CDP, Ocean County
1,524	1,447	41	4	4	0	1	27	Downe township, Cumberland County
14,899	11,641	375	17	2,599	3	24	240	Dumont borough, Bergen County
5,294	4,291	549	4	323	0	24	103	Dunellen borough, Middlesex County
1,549	1,510	13	0	10	0	1	15	Eagleswood township, Ocean County
5,566	4,148	975	10	268	4	13	148	Eastampton township, Burlington County
3,900	3,760	50	2	57	0	3	28	East Amwell township, Hunterdon County
44,328	30,887	1,741	33	10,812	6	127	722	East Brunswick township, Middlesex County
5,104	1,209	3,166	35	446	3	53	192	East Franklin CDP, Somerset County
4,627	3,990	124	1	429	0	14	69	East Freehold CDP, Monmouth County
9,266	8,266	538	10	343	2	4	103	East Greenwich township, Gloucester County
10,557	9,042	90	4	1,322	0	15	84	East Hanover township, Morris County
562	441	60	0	45	0	0	16	East Millstone CDP, Somerset County
929	668	17	2	188	0	30	24	East Newark borough, Hudson County
59,175	1,422	55,702	186	436	29	335	1,065	East Orange city, Essex County
396	319	36	0	33	0	0	8	East Rocky Hill CDP, Somerset County
7,350	5,616	336	5	1,237	2	25	129	East Rutherford borough, Bergen County
21,850	14,301	2,220	25	4,786	3	82	433	East Windsor township, Mercer County
11,138	8,129	1,475	32	1,097	10	68	327	Eatontown borough, Monmouth County
10,267	6,597	1,244	19	2,086	6	33	282	Echelon CDP, Camden County
10,235	5,343	519	8	4,076	6	43	240	Edgewater borough, Bergen County
7,911	4,758	2,320	20	282	2	182	347	Edgewater Park township, Burlington County
91,855	39,577	6,631	186	43,092	31	202	2,136	Edison township, Middlesex County
37,693	27,743	3,838	69	5,041	8	51	943	Egg Harbor township, Atlantic County
3,128	2,261	668	5	85	4	5	100	Egg Harbor City city, Atlantic County



Table 4.

**Race and Hispanic or Latino Origin: 2010—Con.**

[For information on confidentiality protection, nonsampling error, and definitions, see Selected Appendixes at &lt;www.census.gov/prod/cen2010/cph-1-a.pdf&gt;]

State County Place and County Subdivision	Total population	Race							Two or More Races	Hispanic or Latino (of any race)
		One race								
		White	Black or African American	American Indian and Alaska Native	Asian	Native Hawaiian and Other Pacific Islander	Some Other Race			
PLACE AND COUNTY SUBDIVISION—Con.										
Elizabeth city, Union County.....	124,969	68,292	26,343	1,036	2,604	52	20,901	5,741	74,353	
Elk township, Gloucester County.....	4,216	3,362	623	22	27	0	72	110	215	
Ellisburg CDP, Camden County.....	4,413	3,458	275	3	515	0	101	61	292	
Elmer borough, Salem County.....	1,395	1,312	30	8	11	0	18	16	44	
Elmwood Park borough, Bergen County.....	19,403	14,624	1,019	65	2,080	4	1,062	549	4,117	
Elsinboro township, Salem County.....	1,036	964	36	1	4	1	11	19	23	
Elwood CDP, Atlantic County.....	1,437	882	189	5	20	1	265	75	545	
Emerson borough, Bergen County.....	7,401	6,462	80	3	633	8	85	130	619	
Englewood city, Bergen County.....	27,147	12,292	8,845	147	2,199	12	2,641	1,011	7,460	
Englewood Cliffs borough, Bergen County...	5,281	2,976	110	4	2,034	0	41	116	316	
Englishtown borough, Monmouth County.....	1,847	1,628	48	0	126	2	17	26	148	
Erma CDP, Cape May County.....	2,134	2,043	24	5	20	3	15	24	56	
Essex Fells borough, Essex County.....	2,113	1,998	23	0	46	0	5	41	42	
Estell Manor city, Atlantic County.....	1,735	1,674	16	2	28	0	3	12	18	
Evesham township, Burlington County.....	45,538	39,609	1,910	54	2,804	9	357	795	1,542	
Ewing township, Mercer County.....	35,790	22,598	9,885	109	1,538	15	803	842	2,727	
Fairfield township, Cumberland County.....	6,295	2,360	2,992	321	28	2	288	304	808	
Fairfield township, Essex County.....	7,466	7,081	51	21	189	0	55	69	384	
Fair Haven borough, Monmouth County.....	6,121	5,792	153	6	66	6	27	71	165	
Fair Lawn borough, Bergen County.....	32,457	27,380	567	20	3,154	1	762	573	3,296	
Fairton CDP, Cumberland County.....	1,264	907	162	61	9	0	51	74	102	
Fairview borough, Bergen County.....	13,835	9,186	407	92	640	4	2,720	786	7,558	
Fairview CDP, Monmouth County.....	3,806	3,626	32	0	47	2	48	51	208	
Fanwood borough, Union County.....	7,318	6,200	388	10	494	0	71	155	458	
Far Hills borough, Somerset County.....	919	876	6	0	17	0	5	15	88	
Farmingdale borough, Monmouth County....	1,329	1,191	38	6	42	0	23	29	92	
Fieldsboro borough, Burlington County.....	540	438	68	0	11	0	2	21	15	
Finderne CDP, Somerset County.....	5,600	3,968	314	16	827	0	332	143	1,178	
Finesville CDP, Warren County.....	175	170	0	0	2	0	1	2	5	
Flemington borough, Hunterdon County.....	4,581	3,595	180	14	266	1	399	126	1,198	
Florence township, Burlington County.....	12,109	9,497	1,481	23	610	7	121	370	576	
Florence CDP, Burlington County.....	4,426	3,284	746	7	127	2	72	188	232	
Florham Park borough, Morris County.....	11,696	10,099	509	8	745	8	129	198	594	
Folsom borough, Atlantic County.....	1,885	1,714	79	3	16	3	35	35	127	
Fords CDP, Middlesex County.....	15,187	9,263	1,399	43	3,143	1	909	429	2,643	
Forked River CDP, Ocean County.....	5,244	5,012	39	12	32	5	87	57	348	
Fort Dix CDP, Burlington County.....	7,716	4,056	2,660	52	147	23	468	310	1,657	
Fort Lee borough, Bergen County.....	35,345	18,905	973	50	13,587	7	1,090	733	3,877	
Frankford township, Sussex County.....	5,565	5,359	55	8	49	0	18	76	176	
Franklin township, Gloucester County.....	16,820	14,876	1,208	34	213	5	174	310	755	
Franklin township, Hunterdon County.....	3,195	3,094	22	5	40	3	14	17	110	
Franklin township, Somerset County.....	62,300	27,887	16,539	183	12,450	9	3,183	2,049	8,050	
Franklin borough, Sussex County.....	5,045	4,649	110	15	88	0	62	121	395	
Franklin township, Warren County.....	3,176	2,999	47	4	74	0	6	46	122	
Franklin Center CDP, Somerset County.....	4,460	3,327	410	2	583	0	69	69	265	
Franklin Lakes borough, Bergen County.....	10,590	9,417	149	4	777	0	88	155	525	
Franklin Park CDP, Somerset County.....	13,295	4,237	3,635	44	4,591	0	305	483	1,040	
Fredon township, Sussex County.....	3,437	3,301	18	4	58	0	21	35	127	
Freehold borough, Monmouth County.....	12,052	7,920	1,515	63	348	8	1,850	348	5,167	
Freehold township, Monmouth County.....	36,184	30,509	1,931	47	2,544	7	531	615	2,808	
Frelinghuysen township, Warren County.....	2,230	2,168	14	0	12	0	13	23	57	
Frenchtown borough, Hunterdon County.....	1,373	1,327	11	5	13	0	1	16	70	
Galloway township, Atlantic County.....	37,349	26,860	4,271	99	3,744	9	1,266	1,100	3,752	
Garfield city, Bergen County.....	30,487	23,393	1,981	132	678	2	3,307	994	9,830	
Garwood borough, Union County.....	4,226	3,940	45	1	86	0	76	78	373	
Gibbsboro borough, Camden County.....	2,274	2,106	49	0	53	0	20	46	93	
Gibbstown CDP, Gloucester County.....	3,739	3,586	66	2	16	0	12	57	75	
Glassboro borough, Gloucester County.....	18,579	13,423	3,469	21	534	10	580	542	1,378	
Glendora CDP, Camden County.....	4,750	4,498	69	5	31	0	79	68	221	
Glen Gardner borough, Hunterdon County...	1,704	1,611	30	1	31	0	6	25	90	
Glen Ridge borough, Essex County.....	7,527	6,489	379	3	350	0	103	203	377	
Glen Rock borough, Bergen County.....	11,601	10,111	159	10	1,054	3	72	192	527	
Gloucester township, Camden County.....	64,634	48,993	10,464	129	2,374	20	1,183	1,471	3,650	
Gloucester City city, Camden County.....	11,456	10,370	352	16	307	0	209	202	767	
Golden Triangle CDP, Camden County.....	4,145	2,957	439	10	395	5	220	119	476	
Great Meadows CDP, Warren County.....	303	278	1	0	13	0	7	4	13	
Green township, Sussex County.....	3,601	3,413	45	1	62	0	28	52	173	
Green Brook township, Somerset County....	7,203	5,297	243	3	1,456	3	81	120	494	
Green Knoll CDP, Somerset County.....	6,200	4,935	199	8	919	0	49	90	377	
Greentree CDP, Camden County.....	11,367	8,357	743	9	1,971	0	74	213	345	
Greenwich township, Cumberland County...	804	735	30	10	4	0	5	20	21	



Table 4.

**Race and Hispanic or Latino Origin: 2010—Con.**

[For information on confidentiality protection, nonsampling error, and definitions, see Selected Appendixes at &lt;www.census.gov/prod/cen2010/cph-1-a.pdf&gt;]

Not Hispanic or Latino								State County Place and County Subdivision
Total	One race						Two or More Races	
	White	Black or African American	American Indian and Alaska Native	Asian	Native Hawaiian and Other Pacific Islander	Some Other Race		
								PLACE AND COUNTY SUBDIVISION—Con.
50,616	22,705	23,072	138	2,521	31	811	1,338	Elizabeth city, Union County
4,001	3,295	592	12	27	0	0	75	Elk township, Gloucester County
4,121	3,306	257	0	510	0	5	43	Ellisburg CDP, Camden County
1,351	1,288	30	8	11	0	0	14	Elmer borough, Salem County
15,286	11,957	884	19	2,055	3	69	299	Elmwood Park borough, Bergen County
1,013	957	35	1	4	1	0	15	Elsinboro township, Salem County
892	674	151	5	20	1	3	38	Elwood CDP, Atlantic County
6,782	5,986	64	1	629	4	4	94	Emerson borough, Bergen County
19,687	8,474	8,373	79	2,169	11	99	482	Englewood city, Bergen County
4,965	2,739	93	0	2,027	0	3	103	Englewood Cliffs borough, Bergen County
1,699	1,513	43	0	121	0	2	20	Englishtown borough, Monmouth County
2,078	2,008	23	5	20	3	1	18	Erma CDP, Cape May County
2,071	1,976	20	0	43	0	1	31	Essex Fells borough, Essex County
1,717	1,659	16	2	28	0	0	12	Estell Manor city, Atlantic County
43,996	38,658	1,817	41	2,787	8	37	648	Evesham township, Burlington County
33,063	21,188	9,586	73	1,520	12	57	627	Ewing township, Mercer County
5,487	2,048	2,885	283	25	2	26	218	Fairfield township, Cumberland County
7,082	6,800	46	3	183	0	0	50	Fairfield township, Essex County
5,956	5,661	151	4	66	6	1	67	Fair Haven borough, Monmouth County
29,161	25,151	464	14	3,130	1	60	341	Fair Lawn borough, Bergen County
1,162	866	156	60	9	0	8	63	Fairton CDP, Cumberland County
6,277	4,945	286	22	612	0	193	219	Fairview borough, Bergen County
3,598	3,475	29	0	47	1	8	38	Fairview CDP, Monmouth County
6,860	5,853	374	5	490	0	12	126	Fanwood borough, Union County
831	799	6	0	17	0	0	9	Far Hills borough, Somerset County
1,237	1,132	35	6	42	0	1	21	Farmingdale borough, Monmouth County
525	433	64	0	11	0	0	17	Fieldsboro borough, Burlington County
4,422	3,201	285	10	825	0	27	74	Finderne CDP, Somerset County
170	165	0	0	2	0	1	2	Finesville CDP, Warren County
3,383	2,863	159	5	257	0	17	82	Flemington borough, Hunterdon County
11,533	9,153	1,421	9	608	5	27	310	Florence township, Burlington County
4,194	3,176	720	6	126	2	15	149	Florence CDP, Burlington County
11,102	9,664	488	7	743	8	23	169	Florham Park borough, Morris County
1,758	1,632	79	3	15	3	2	24	Folsom borough, Atlantic County
12,544	7,782	1,302	24	3,119	1	44	272	Fords CDP, Middlesex County
4,896	4,781	31	7	32	5	0	40	Forked River CDP, Ocean County
6,059	3,220	2,457	39	145	17	14	167	Fort Dix CDP, Burlington County
31,468	16,514	805	29	13,552	7	92	469	Fort Lee borough, Bergen County
5,389	5,224	53	3	46	0	1	62	Frankford township, Sussex County
16,065	14,405	1,162	26	206	5	10	251	Franklin township, Gloucester County
3,085	3,008	18	5	37	3	4	10	Franklin township, Hunterdon County
54,250	24,198	15,888	102	12,410	8	223	1,421	Franklin township, Somerset County
4,650	4,362	95	12	88	0	2	91	Franklin borough, Sussex County
3,054	2,887	47	3	74	0	4	39	Franklin township, Warren County
4,195	3,161	393	1	577	0	9	54	Franklin Center CDP, Somerset County
10,065	9,017	136	3	777	0	12	120	Franklin Lakes borough, Bergen County
12,255	3,691	3,527	27	4,581	0	39	390	Franklin Park CDP, Somerset County
3,310	3,203	17	3	58	0	1	28	Fredon township, Sussex County
6,885	4,957	1,391	13	342	8	16	158	Freehold borough, Monmouth County
33,376	28,427	1,860	26	2,530	7	67	459	Freehold township, Monmouth County
2,173	2,125	14	0	12	0	3	19	Frelinghuysen township, Warren County
1,303	1,268	10	1	13	0	0	11	Frenchtown borough, Hunterdon County
33,597	24,964	3,955	73	3,720	7	100	778	Galloway township, Atlantic County
20,657	17,972	1,564	16	659	2	104	340	Garfield city, Bergen County
3,853	3,666	42	1	86	0	17	41	Garwood borough, Union County
2,181	2,050	49	0	53	0	0	29	Gibbsboro borough, Camden County
3,664	3,536	64	2	16	0	0	46	Gibbstown CDP, Gloucester County
17,201	12,899	3,340	12	529	8	32	381	Glassboro borough, Gloucester County
4,529	4,367	69	5	31	0	9	48	Glendora CDP, Camden County
1,614	1,534	28	1	31	0	0	20	Glen Gardner borough, Hunterdon County
7,150	6,253	356	2	348	0	27	164	Glen Ridge borough, Essex County
11,074	9,691	151	5	1,050	3	24	150	Glen Rock borough, Bergen County
60,984	47,297	10,069	88	2,360	13	86	1,071	Gloucester township, Camden County
10,689	9,896	328	8	307	0	13	137	Gloucester City city, Camden County
3,669	2,764	417	10	394	5	5	74	Golden Triangle CDP, Camden County
290	276	1	0	13	0	0	0	Great Meadows CDP, Warren County
3,428	3,287	42	1	60	0	4	34	Green township, Sussex County
6,709	4,917	238	1	1,453	1	7	92	Green Brook township, Somerset County
5,823	4,647	180	4	913	0	8	71	Green Knoll CDP, Somerset County
11,022	8,139	721	8	1,960	0	16	178	Greentree CDP, Camden County
783	723	24	10	4	0	2	20	Greenwich township, Cumberland County



Table 4.

**Race and Hispanic or Latino Origin: 2010—Con.**

[For information on confidentiality protection, nonsampling error, and definitions, see Selected Appendixes at &lt;www.census.gov/prod/cen2010/cph-1-a.pdf&gt;]

State County Place and County Subdivision	Total population	Race						Two or More Races	Hispanic or Latino (of any race)
		One race							
		White	Black or African American	American Indian and Alaska Native	Asian	Native Hawaiian and Other Pacific Islander	Some Other Race		
PLACE AND COUNTY SUBDIVISION—Con.									
Greenwich township, Gloucester County.....	4,899	4,567	196	3	37	0	20	76	115
Greenwich CDP, Warren County.....	2,755	2,027	292	4	305	2	46	79	247
Greenwich township, Warren County.....	5,712	4,822	363	7	352	3	62	103	364
Griggstown CDP, Somerset County.....	819	711	23	2	33	0	21	29	51
Groveville CDP, Mercer County.....	2,945	2,491	253	3	97	0	51	50	210
Guttenberg town, Hudson County.....	11,176	7,537	537	102	818	4	1,593	585	7,245
Hackensack city, Bergen County.....	43,010	20,072	10,511	241	4,432	10	5,844	1,900	15,186
Hackettstown town, Warren County.....	9,724	8,273	239	23	483	5	505	196	1,474
Haddon township, Camden County.....	14,707	13,701	220	23	398	2	163	200	581
Haddonfield borough, Camden County.....	11,593	11,040	129	4	215	0	50	155	248
Haddon Heights borough, Camden County..	7,473	7,133	84	12	98	5	40	101	198
Hainesburg CDP, Warren County.....	91	88	0	2	0	0	1	0	10
Hainesport township, Burlington County.....	6,110	5,180	458	6	249	0	87	130	310
Haledon borough, Passaic County.....	8,318	5,189	979	44	528	8	1,224	346	3,460
Hamburg borough, Sussex County.....	3,277	2,991	66	8	67	0	59	86	225
Hamilton township, Atlantic County.....	26,503	18,011	4,916	68	1,435	16	1,092	965	3,390
Hamilton township, Mercer County.....	88,464	69,340	10,419	149	2,914	79	3,775	1,788	9,613
Hamilton Square CDP, Mercer County.....	12,784	11,858	223	10	457	3	82	151	487
Hammoncton town, Atlantic County.....	14,791	12,080	444	42	203	2	1,599	421	3,096
Hampton borough, Hunterdon County.....	1,401	1,293	35	10	26	1	14	22	75
Hampton township, Sussex County.....	5,196	5,011	43	4	62	1	23	52	200
Hancocks Bridge CDP, Salem County.....	254	247	4	0	3	0	0	0	2
Hanover township, Morris County.....	13,712	11,728	138	6	1,481	1	173	185	630
Harding township, Morris County.....	3,838	3,613	38	5	102	0	13	67	134
Hardwick township, Warren County.....	1,696	1,645	16	0	11	0	12	12	67
Hardyston township, Sussex County.....	8,213	7,527	214	14	247	1	99	111	457
Harlingen CDP, Somerset County.....	297	231	5	0	49	0	7	5	17
Harmony CDP, Warren County.....	441	433	3	0	0	0	1	4	3
Harmony township, Warren County.....	2,667	2,621	18	7	5	0	2	14	35
Harrington Park borough, Bergen County...	4,664	3,720	32	1	813	9	24	65	163
Harrison township, Gloucester County.....	12,417	11,246	475	11	420	0	59	206	374
Harrison town, Hudson County.....	13,620	7,941	297	76	2,217	2	2,517	570	6,017
Harvey Cedars borough, Ocean County.....	337	334	2	0	1	0	0	0	3
Hasbrouck Heights borough, Bergen County	11,842	9,632	339	9	1,183	2	436	241	1,760
Haworth borough, Bergen County.....	3,382	2,860	39	0	402	0	16	65	148
Hawthorne borough, Passaic County.....	18,791	16,652	426	40	530	0	804	339	2,897
Hazlet township, Monmouth County.....	20,334	18,694	301	15	691	3	322	308	1,601
Heathcote CDP, Middlesex County.....	5,821	2,842	562	7	2,166	5	71	168	337
Helmetta borough, Middlesex County.....	2,178	1,930	86	2	106	0	25	29	164
High Bridge borough, Hunterdon County.....	3,648	3,399	48	8	116	0	27	50	219
Highland Lake CDP, Sussex County.....	4,933	4,763	54	13	21	2	31	49	295
Highland Park borough, Middlesex County..	13,982	9,544	1,095	20	2,495	4	458	366	1,252
Highlands borough, Monmouth County.....	5,005	4,653	81	14	65	0	97	95	324
Hightstown borough, Mercer County.....	5,494	3,815	442	31	224	8	745	229	1,664
Hillsborough township, Somerset County....	38,303	30,109	1,757	46	4,743	15	834	799	2,893
Hillsdale borough, Bergen County.....	10,219	9,138	103	12	640	5	211	110	794
Hillside township, Union County.....	21,404	7,438	11,384	47	585	7	1,332	611	3,774
Hi-Nella borough, Camden County.....	870	624	131	6	35	0	49	25	92
Hoboken city, Hudson County.....	50,005	41,124	1,767	73	3,558	15	2,144	1,324	7,602
Ho-Ho-Kus borough, Bergen County.....	4,078	3,753	9	3	236	0	16	61	168
Holiday City-Berkeley CDP, Ocean County..	12,831	12,545	92	9	93	0	35	57	308
Holiday City South CDP, Ocean County.....	3,689	3,401	206	4	26	3	16	33	96
Holiday Heights CDP, Ocean County.....	2,099	2,063	17	1	12	0	2	4	39
Holland township, Hunterdon County.....	5,291	5,165	38	3	41	2	15	27	142
Holmdel township, Monmouth County.....	16,773	13,007	145	11	3,213	2	90	305	621
Hopatcong borough, Sussex County.....	15,147	13,794	441	16	341	3	266	286	1,714
Hope CDP, Warren County.....	195	180	2	0	11	0	2	0	9
Hope township, Warren County.....	1,952	1,878	23	0	31	0	8	12	80
Hopewell township, Cumberland County.....	4,571	3,857	301	99	26	0	148	140	335
Hopewell borough, Mercer County.....	1,922	1,827	29	2	13	1	29	21	71
Hopewell township, Mercer County.....	17,304	15,010	364	12	1,539	1	90	288	573
Howell township, Monmouth County.....	51,075	45,100	1,865	79	2,309	23	822	877	4,153
Hutchinson CDP, Warren County.....	135	127	0	3	0	0	0	5	0
Independence township, Warren County.....	5,662	5,290	69	5	126	4	91	77	307
Interlaken borough, Monmouth County.....	820	807	0	0	4	0	3	6	14
Irvington township, Essex County.....	53,926	3,042	46,058	204	471	38	2,922	1,191	5,716
Iselin CDP, Middlesex County.....	18,695	7,753	1,257	62	8,623	0	423	577	1,332
Island Heights borough, Ocean County.....	1,673	1,603	4	2	23	0	6	35	40
Jackson township, Ocean County.....	54,856	48,765	2,664	57	1,616	18	696	1,040	4,295
Jamesburg borough, Middlesex County.....	5,915	4,371	523	50	268	0	557	146	1,324
Jefferson township, Morris County.....	21,314	19,318	332	18	981	4	317	344	1,382
Jersey City city, Hudson County.....	247,597	80,885	64,002	1,272	58,595	161	31,726	10,956	68,256
Johnsonburg CDP, Warren County.....	101	101	0	0	0	0	0	0	0



Table 4.

**Race and Hispanic or Latino Origin: 2010—Con.**

[For information on confidentiality protection, nonsampling error, and definitions, see Selected Appendixes at &lt;www.census.gov/prod/cen2010/cph-1-a.pdf&gt;]

Not Hispanic or Latino								State County Place and County Subdivision
Total	One race						Two or More Races	
	White	Black or African American	American Indian and Alaska Native	Asian	Native Hawaiian and Other Pacific Islander	Some Other Race		
								PLACE AND COUNTY SUBDIVISION—Con.
4,784	4,484	194	3	37	0	3	63	Greenwich township, Gloucester County
2,508	1,865	286	4	296	1	1	55	Greenwich CDP, Warren County
5,348	4,556	355	7	343	2	8	77	Greenwich township, Warren County
768	687	23	2	33	0	0	23	Griggstown CDP, Somerset County
2,735	2,350	247	2	95	0	3	38	Groveville CDP, Mercer County
3,931	2,622	330	13	803	4	52	107	Guttenberg town, Hudson County
27,824	12,845	9,693	67	4,372	5	178	664	Hackensack city, Bergen County
8,250	7,407	210	12	478	0	34	109	Hackettstown town, Warren County
14,126	13,365	189	22	392	2	10	146	Haddon township, Camden County
11,345	10,856	115	2	215	0	18	139	Haddonfield borough, Camden County
7,275	7,010	66	7	98	5	2	87	Haddon Heights borough, Camden County
81	79	0	2	0	0	0	0	Hainesburg CDP, Warren County
5,800	4,994	449	4	248	0	6	99	Hainesport township, Burlington County
4,858	3,393	806	8	505	0	23	123	Haledon borough, Passaic County
3,052	2,855	57	6	66	0	9	59	Hamburg borough, Sussex County
23,113	16,347	4,592	37	1,417	6	44	670	Hamilton township, Atlantic County
78,851	64,530	10,042	93	2,890	41	111	1,144	Hamilton township, Mercer County
12,297	11,495	216	9	455	3	3	116	Hamilton Square CDP, Mercer County
11,695	10,938	382	10	196	0	5	164	Hammonton town, Atlantic County
1,326	1,247	32	5	26	1	1	14	Hampton borough, Hunterdon County
4,996	4,847	41	3	62	1	3	39	Hampton township, Sussex County
252	245	4	0	3	0	0	0	Hancocks Bridge CDP, Salem County
13,082	11,297	134	5	1,480	1	20	145	Hanover township, Morris County
3,704	3,503	35	5	102	0	3	56	Harding township, Morris County
1,629	1,595	14	0	11	0	0	9	Hardwick township, Warren County
7,756	7,199	200	8	243	1	19	86	Hardyston township, Sussex County
280	221	5	0	49	0	0	5	Harlingen CDP, Somerset County
438	431	3	0	0	0	0	4	Harmony CDP, Warren County
2,632	2,590	18	5	5	0	0	14	Harmony township, Warren County
4,501	3,592	31	1	812	9	8	48	Harrington Park borough, Bergen County
12,043	10,998	452	10	407	0	14	162	Harrison township, Gloucester County
7,603	4,818	173	6	2,198	2	234	172	Harrison town, Hudson County
334	331	2	0	1	0	0	0	Harvey Cedars borough, Ocean County
10,082	8,445	293	7	1,169	2	27	139	Hasbrouck Heights borough, Bergen County
3,234	2,735	37	0	397	0	6	59	Haworth borough, Bergen County
15,894	14,792	355	17	524	0	37	169	Hawthorne borough, Passaic County
18,733	17,550	279	6	675	2	31	190	Hazlet township, Monmouth County
5,484	2,631	525	7	2,162	5	13	141	Heathcote CDP, Middlesex County
2,014	1,810	72	2	102	0	3	25	Helmetta borough, Middlesex County
3,429	3,227	47	2	114	0	2	37	High Bridge borough, Hunterdon County
4,638	4,516	45	8	21	2	4	42	Highland Lake CDP, Sussex County
12,730	8,886	1,018	11	2,494	3	36	282	Highland Park borough, Middlesex County
4,681	4,461	70	10	64	0	3	73	Highlands borough, Monmouth County
3,830	3,088	413	7	218	2	13	89	Hightstown borough, Mercer County
35,410	28,369	1,674	22	4,723	14	57	551	Hillsborough township, Somerset County
9,425	8,590	93	8	638	2	22	72	Hillsdale borough, Bergen County
17,630	5,374	11,091	33	571	5	207	349	Hillside township, Union County
778	592	125	3	35	0	5	18	Hi-Nella borough, Camden County
42,403	36,607	1,289	33	3,516	11	117	830	Hoboken city, Hudson County
3,910	3,600	9	3	235	0	6	57	Ho-Ho-Kus borough, Bergen County
12,523	12,287	87	8	92	0	5	44	Holiday City-Berkeley CDP, Ocean County
3,593	3,324	205	3	26	3	3	29	Holiday City South CDP, Ocean County
2,060	2,028	16	1	12	0	0	3	Holiday Heights CDP, Ocean County
5,149	5,046	29	2	41	2	5	24	Holland township, Hunterdon County
16,152	12,498	135	11	3,201	1	32	274	Holmdel township, Monmouth County
13,433	12,490	401	11	334	3	16	178	Hopatcong borough, Sussex County
186	173	2	0	11	0	0	0	Hope CDP, Warren County
1,872	1,806	23	0	31	0	1	11	Hope township, Warren County
4,236	3,723	291	83	26	0	4	109	Hopewell township, Cumberland County
1,851	1,786	29	2	13	0	5	16	Hopewell borough, Mercer County
16,731	14,551	354	11	1,532	1	21	261	Hopewell township, Mercer County
46,922	42,088	1,767	53	2,283	18	71	642	Howell township, Monmouth County
135	127	0	3	0	0	0	5	Hutchinson CDP, Warren County
5,355	5,087	64	4	126	4	10	60	Independence township, Warren County
806	797	0	0	4	0	0	5	Interlaken borough, Monmouth County
48,210	1,429	45,285	125	462	18	193	698	Irvington township, Essex County
17,363	7,001	1,193	49	8,599	0	63	458	Iselin CDP, Middlesex County
1,633	1,576	2	1	23	0	0	31	Island Heights borough, Ocean County
50,561	45,632	2,460	40	1,592	14	65	758	Jackson township, Ocean County
4,591	3,717	488	11	264	0	28	83	Jamesburg borough, Middlesex County
19,932	18,373	305	16	977	3	23	235	Jefferson township, Morris County
179,341	53,236	59,060	586	58,106	95	2,423	5,835	Jersey City city, Hudson County
101	101	0	0	0	0	0	0	Johnsburg CDP, Warren County



Table 4.

**Race and Hispanic or Latino Origin: 2010—Con.**

[For information on confidentiality protection, nonsampling error, and definitions, see Selected Appendixes at &lt;www.census.gov/prod/cen2010/cph-1-a.pdf&gt;]

State County Place and County Subdivision	Total population	Race						Two or More Races	Hispanic or Latino (of any race)
		One race							
		White	Black or African American	American Indian and Alaska Native	Asian	Native Hawaiian and Other Pacific Islander	Some Other Race		
PLACE AND COUNTY SUBDIVISION—Con.									
Juliestown CDP, Burlington County.....	429	402	12	0	6	0	0	9	5
Keansburg borough, Monmouth County.....	10,105	8,505	664	23	172	8	408	325	1,493
Kearny town, Hudson County.....	40,684	29,933	2,186	163	1,793	32	5,099	1,478	16,253
Kendall Park CDP, Middlesex County.....	9,339	6,115	487	17	2,342	2	162	214	633
Kenilworth borough, Union County.....	7,914	6,970	230	11	304	2	262	135	1,228
Kenvil CDP, Morris County.....	3,009	2,513	66	4	216	0	137	73	481
Keyport borough, Monmouth County.....	7,240	5,792	521	20	172	2	552	181	1,322
Kingston CDP.....	1,493	1,126	84	3	186	0	67	27	145
Middlesex County (part).....	1,222	871	77	3	180	0	65	26	130
Somerset County (part).....	271	255	7	0	6	0	2	1	15
Kingston Estates CDP, Camden County.....	5,685	4,358	395	11	712	1	72	136	295
Kingwood township, Hunterdon County.....	3,845	3,711	25	1	42	0	20	46	92
Kinnelon borough, Morris County.....	10,248	9,536	93	5	437	0	52	125	411
Knowlton township, Warren County.....	3,055	2,935	28	9	28	0	23	32	118
Lacey township, Ocean County.....	27,644	26,581	167	38	222	6	316	314	1,310
Lafayette township, Sussex County.....	2,538	2,422	40	0	19	0	16	41	129
Lake Como borough, Monmouth County.....	1,759	1,458	108	15	21	0	120	37	322
Lakehurst borough, Ocean County.....	2,654	2,050	287	17	56	6	97	141	347
Lake Mohawk CDP, Sussex County.....	9,916	9,510	60	5	151	0	44	146	473
Lake Telemark CDP, Morris County.....	1,255	1,177	21	1	22	0	14	20	53
Lakewood township, Ocean County.....	92,843	78,290	5,898	276	777	14	6,199	1,389	16,062
Lakewood CDP, Ocean County.....	53,805	46,160	2,556	149	270	14	3,986	670	9,546
Lambertville city, Hunterdon County.....	3,906	3,566	76	8	51	0	161	44	381
Laurel Lake CDP, Cumberland County.....	2,989	2,693	111	10	16	0	52	107	195
Laurel Springs borough, Camden County....	1,908	1,772	66	2	19	0	25	24	74
Laurence Harbor CDP, Middlesex County....	6,536	5,240	388	17	531	0	217	143	721
Lavallette borough, Ocean County.....	1,875	1,835	2	0	10	0	19	9	56
Lawnside borough, Camden County.....	2,945	124	2,616	19	42	0	49	95	129
Lawrence township, Cumberland County.....	3,290	2,666	304	38	13	1	165	103	374
Lawrence township, Mercer County.....	33,472	23,322	3,602	66	4,721	29	913	819	2,503
Lawrenceville CDP, Mercer County.....	3,887	3,310	155	4	302	0	31	85	168
Lebanon borough, Hunterdon County.....	1,358	1,224	24	2	71	0	12	25	68
Lebanon township, Hunterdon County.....	6,588	6,259	111	4	97	7	39	71	205
Leisure Knoll CDP, Ocean County.....	2,490	2,430	35	0	9	0	5	11	47
Leisuretowne CDP, Burlington County.....	3,582	3,443	93	3	25	0	3	15	35
Leisure Village CDP, Ocean County.....	4,400	3,648	437	7	35	0	220	53	713
Leisure Village East CDP, Ocean County....	4,217	4,102	62	2	27	0	10	14	114
Leisure Village West CDP, Ocean County...	3,493	3,390	56	2	26	1	7	11	65
Leonardo CDP, Monmouth County.....	2,757	2,632	28	4	28	0	25	40	179
Leonia borough, Bergen County.....	8,937	4,935	209	14	3,139	1	332	307	1,489
Liberty township, Warren County.....	2,942	2,814	30	6	44	0	13	35	122
Lincoln Park borough, Morris County.....	10,521	9,075	193	21	776	0	238	218	1,009
Lincroft CDP, Monmouth County.....	6,135	5,814	32	0	200	0	14	75	218
Linden city, Union County.....	40,499	23,957	10,888	118	1,099	8	3,066	1,363	10,095
Lindenwold borough, Camden County.....	17,613	8,469	6,104	78	493	4	1,822	643	3,673
Linwood city, Atlantic County.....	7,092	6,608	69	5	269	0	38	103	210
Little Egg Harbor township, Ocean County...	20,065	18,899	271	33	249	2	303	308	1,047
Little Falls township, Passaic County.....	14,432	12,510	593	22	658	1	344	304	1,428
Little Ferry borough, Bergen County.....	10,626	6,458	419	32	2,576	4	749	388	2,442
Little Silver borough, Monmouth County.....	5,950	5,737	17	6	104	8	10	68	179
Livingston township, Essex County.....	29,366	22,367	663	20	5,642	5	254	415	1,192
Loch Arbour village, Monmouth County.....	194	184	3	0	3	0	1	3	7
Lodi borough, Bergen County.....	24,136	16,459	1,816	101	2,069	15	2,774	902	7,360
Logan township, Gloucester County.....	6,042	4,926	755	9	154	1	68	129	240
Long Beach township, Ocean County.....	3,051	2,959	8	1	15	0	48	20	126
Long Branch city, Monmouth County.....	30,719	20,060	4,364	170	655	24	4,067	1,379	8,624
Long Hill township, Morris County.....	8,702	7,885	54	8	520	1	92	142	614
Longport borough, Atlantic County.....	895	885	3	1	4	0	1	1	10
Long Valley CDP, Morris County.....	1,879	1,780	10	0	34	0	25	30	100
Lopatcong township, Warren County.....	8,014	6,990	483	11	335	1	65	129	480
Lopatcong Overlook CDP, Warren County...	734	599	76	0	29	0	10	20	72
Lower township, Cape May County.....	22,866	21,549	456	37	142	10	275	397	969
Lower Alloways Creek township, Salem County.....	1,770	1,716	24	5	3	0	2	20	27
Lumberton township, Burlington County.....	12,559	8,916	2,378	30	591	5	195	444	736
Lyndhurst township, Bergen County.....	20,554	17,053	406	34	1,355	6	1,144	556	3,769
McGuire AFB CDP, Burlington County.....	3,710	2,563	602	17	98	25	140	265	506
Madison borough, Morris County.....	15,845	13,746	469	19	873	2	371	365	1,406
Madison Park CDP, Middlesex County.....	7,144	3,725	947	17	1,839	0	302	314	994
Magnolia borough, Camden County.....	4,341	3,243	793	13	82	2	96	112	340
Mahwah township, Bergen County.....	25,890	22,180	678	146	2,021	2	363	500	1,622
Manahawkin CDP, Ocean County.....	2,303	2,109	10	10	58	0	96	20	190
Manalapan township, Monmouth County.....	38,872	34,423	925	18	2,682	7	364	453	2,202



Table 4.

**Race and Hispanic or Latino Origin: 2010—Con.**

[For information on confidentiality protection, nonsampling error, and definitions, see Selected Appendixes at &lt;www.census.gov/prod/cen2010/cph-1-a.pdf&gt;]

Not Hispanic or Latino								State County Place and County Subdivision
Total	One race						Two or More Races	
	White	Black or African American	American Indian and Alaska Native	Asian	Native Hawaiian and Other Pacific Islander	Some Other Race		
								PLACE AND COUNTY SUBDIVISION—Con.
424	400	12	0	6	0	0	6	Juliestown CDP, Burlington County
8,612	7,616	582	13	169	8	12	212	Kearnsburg borough, Monmouth County
24,431	19,816	1,721	43	1,746	22	523	560	Kearny town, Hudson County
8,706	5,700	463	17	2,340	1	11	174	Kendall Park CDP, Middlesex County
6,686	6,047	213	9	303	2	23	89	Kenilworth borough, Union County
2,528	2,220	52	0	210	0	5	41	Kenvil CDP, Morris County
5,918	5,142	479	10	171	1	22	93	Keyport borough, Monmouth County
1,348	1,053	82	1	186	0	2	24	Kingston CDP
1,092	809	77	1	180	0	2	23	Middlesex County (part)
256	244	5	0	6	0	0	1	Somerset County (part)
5,390	4,175	386	5	700	1	6	117	Kingston Estates CDP, Camden County
3,753	3,641	23	0	41	0	7	41	Kingwood township, Hunterdon County
9,830	9,204	86	4	433	0	12	91	Kinnelon borough, Morris County
2,944	2,846	27	9	28	0	5	29	Knowlton township, Warren County
26,334	25,659	150	24	221	6	30	244	Lacey township, Ocean County
2,409	2,320	36	0	19	0	4	30	Lafayette township, Sussex County
1,437	1,277	106	8	21	0	3	22	Lake Como borough, Monmouth County
2,307	1,880	264	5	56	4	5	93	Lakehurst borough, Ocean County
9,443	9,115	53	5	148	0	8	114	Lake Mohawk CDP, Sussex County
1,202	1,145	20	1	22	0	1	13	Lake Telemark CDP, Morris County
76,781	70,005	5,346	39	737	6	74	574	Lakewood township, Ocean County
44,259	41,438	2,262	21	249	6	63	220	Lakewood CDP, Ocean County
3,525	3,369	70	2	51	0	2	31	Lambertville city, Hunterdon County
2,794	2,590	93	10	16	0	2	83	Laurel Lake CDP, Cumberland County
1,834	1,730	59	2	19	0	1	23	Laurel Springs borough, Camden County
5,815	4,809	359	13	523	0	23	88	Laurence Harbor CDP, Middlesex County
1,819	1,800	2	0	10	0	0	7	Lavallette borough, Ocean County
2,816	92	2,572	15	42	0	12	83	Lawnside borough, Camden County
2,916	2,512	295	30	13	1	0	65	Lawrence township, Cumberland County
30,969	22,003	3,493	55	4,711	29	52	626	Lawrence township, Mercer County
3,719	3,195	146	3	302	0	4	69	Lawrenceville CDP, Mercer County
1,290	1,171	22	2	71	0	4	20	Lebanon borough, Hunterdon County
6,383	6,096	107	4	97	7	16	56	Lebanon township, Hunterdon County
2,443	2,388	35	0	9	0	0	11	Leisure Knoll CDP, Ocean County
3,547	3,415	93	3	25	0	0	11	Leisuretowne CDP, Burlington County
3,687	3,219	408	1	30	0	2	27	Leisure Village CDP, Ocean County
4,103	4,001	59	2	27	0	2	12	Leisure Village East CDP, Ocean County
3,428	3,335	55	2	26	1	2	7	Leisure Village West CDP, Ocean County
2,578	2,486	28	4	28	0	0	32	Leonardo CDP, Monmouth County
7,448	3,941	169	6	3,122	0	32	178	Leonia borough, Bergen County
2,820	2,715	30	2	41	0	6	26	Liberty township, Warren County
9,512	8,399	165	15	775	0	15	143	Lincoln Park borough, Morris County
5,917	5,621	31	0	199	0	4	62	Lincroft CDP, Monmouth County
30,404	18,089	10,403	58	1,066	8	166	614	Linden city, Union County
13,940	7,123	5,847	27	484	4	40	415	Lindenwold borough, Camden County
6,882	6,449	63	5	269	0	16	80	Linwood city, Atlantic County
19,018	18,272	259	26	249	1	8	203	Little Egg Harbor township, Ocean County
13,004	11,530	549	13	652	1	34	225	Little Falls township, Passaic County
8,184	5,016	366	22	2,550	2	34	194	Little Ferry borough, Bergen County
5,771	5,577	14	4	102	8	4	62	Little Silver borough, Monmouth County
28,174	21,535	632	9	5,609	5	43	341	Livingston township, Essex County
187	178	3	0	3	0	0	3	Loch Arbour village, Monmouth County
16,776	12,592	1,589	31	2,036	10	99	419	Lodi borough, Bergen County
5,802	4,783	738	8	152	0	13	108	Logan township, Gloucester County
2,925	2,885	7	1	15	0	3	14	Long Beach township, Ocean County
22,095	15,939	3,946	55	633	19	756	747	Long Branch city, Monmouth County
8,088	7,385	48	4	520	1	14	116	Long Hill township, Morris County
885	877	3	0	4	0	0	1	Longport borough, Atlantic County
1,779	1,715	10	0	34	0	1	19	Long Valley CDP, Morris County
7,534	6,630	458	8	334	1	10	93	Lopatcong township, Warren County
662	548	74	0	29	0	0	11	Lopatcong Overlook CDP, Warren County
21,897	20,978	423	32	140	10	12	302	Lower township, Cape May County
1,743	1,697	23	5	3	0	0	15	Lower Alloways Creek township, Salem County
11,823	8,556	2,305	15	581	3	23	340	Lumberton township, Burlington County
16,785	14,709	325	10	1,333	6	116	286	Lyndhurst township, Bergen County
3,204	2,299	562	14	97	24	6	202	McGuire AFB CDP, Burlington County
14,439	12,840	441	7	869	2	19	261	Madison borough, Morris County
6,150	3,164	907	11	1,827	0	20	221	Madison Park CDP, Middlesex County
4,001	3,076	752	10	82	2	1	78	Magnolia borough, Camden County
24,268	21,088	616	121	2,014	0	20	409	Mahwah township, Bergen County
2,113	2,030	10	1	58	0	1	13	Manahawkin CDP, Ocean County
36,670	32,685	872	15	2,670	7	59	362	Manalapan township, Monmouth County



Table 4.

**Race and Hispanic or Latino Origin: 2010—Con.**

[For information on confidentiality protection, nonsampling error, and definitions, see Selected Appendixes at &lt;www.census.gov/prod/cen2010/cph-1-a.pdf&gt;]

State County Place and County Subdivision	Total population	Race						Two or More Races	Hispanic or Latino (of any race)
		One race							
		White	Black or African American	American Indian and Alaska Native	Asian	Native Hawaiian and Other Pacific Islander	Some Other Race		
PLACE AND COUNTY SUBDIVISION—Con.									
Manasquan borough, Monmouth County.....	5,897	5,665	18	1	36	1	114	62	414
Manchester township, Ocean County.....	43,070	39,623	1,654	38	768	10	479	498	2,062
Mannington township, Salem County.....	1,806	1,311	381	12	8	0	71	23	148
Mansfield township, Burlington County.....	8,544	6,753	890	14	657	5	53	172	428
Mansfield township, Warren County.....	7,725	6,700	378	14	248	2	236	147	845
Mantoloking borough, Ocean County.....	296	281	5	1	1	0	7	1	7
Mantua township, Gloucester County.....	15,217	14,340	380	31	168	1	100	197	449
Marville borough, Somerset County.....	10,344	8,932	281	10	206	0	672	243	1,963
Maple Shade township, Burlington County...	19,131	15,040	1,826	31	1,080	5	601	548	1,591
Maplewood township, Essex County.....	23,867	13,430	8,426	44	725	6	434	802	1,595
Margate City city, Atlantic County.....	6,354	6,123	45	6	62	1	46	71	175
Marksboro CDP, Warren County.....	82	80	1	0	1	0	0	0	0
Marlboro township, Monmouth County.....	40,191	31,587	841	25	6,939	2	257	540	1,619
Marlton CDP, Burlington County.....	10,133	8,772	433	15	618	1	132	162	447
Martinsville CDP, Somerset County.....	11,980	10,596	157	5	982	0	50	190	457
Matawan borough, Monmouth County.....	8,810	7,134	620	10	565	1	244	236	949
Maurice River township, Cumberland County.....	7,976	4,629	2,874	35	28	2	274	134	919
Mays Landing CDP, Atlantic County.....	2,135	1,900	117	10	21	0	41	46	155
Maywood borough, Bergen County.....	9,555	7,145	510	17	1,049	2	589	243	1,785
Medford township, Burlington County.....	23,033	21,726	353	36	467	6	130	315	600
Medford Lakes borough, Burlington County...	4,146	4,035	19	7	40	0	16	29	70
Mendham borough, Morris County.....	4,981	4,767	51	2	102	4	9	46	135
Mendham township, Morris County.....	5,869	5,477	76	3	200	0	33	80	211
Mercerville CDP, Mercer County.....	13,230	11,749	527	29	486	5	252	182	907
Merchantville borough, Camden County.....	3,821	2,926	497	14	87	2	169	126	444
Metuchen borough, Middlesex County.....	13,574	10,577	662	10	1,759	3	189	374	935
Middle township, Cape May County.....	18,911	15,716	1,969	34	339	9	373	471	962
Middlebush CDP, Somerset County.....	2,326	1,461	294	4	466	0	40	61	161
Middlesex borough, Middlesex County.....	13,635	11,077	699	24	818	10	732	275	2,246
Middletown township, Monmouth County.....	66,522	62,456	869	67	1,730	8	537	855	3,569
Midland Park borough, Bergen County.....	7,128	6,616	60	9	192	0	134	117	474
Millford borough, Hunterdon County.....	1,233	1,200	3	2	12	1	3	12	27
Millburn township, Essex County.....	20,149	16,154	329	6	3,155	5	103	397	703
Millstone township, Monmouth County.....	10,566	9,450	379	18	476	0	85	158	579
Millstone borough, Somerset County.....	418	400	5	0	7	0	4	2	15
Milltown borough, Middlesex County.....	6,893	6,372	85	9	232	0	109	86	445
Millville city, Cumberland County.....	28,400	19,608	5,631	266	338	18	1,488	1,051	4,239
Mine Hill township, Morris County.....	3,651	2,946	168	15	181	1	211	129	840
Monmouth Beach borough, Monmouth County.....	3,279	3,197	11	3	24	1	9	34	62
Monmouth Junction CDP, Middlesex County	2,887	1,657	174	7	950	0	28	71	143
Monroe township, Gloucester County.....	36,129	28,689	5,060	73	875	5	557	870	1,795
Monroe township, Middlesex County.....	39,132	31,913	1,533	33	4,930	4	244	475	1,673
Montague township, Sussex County.....	3,847	3,552	101	9	39	0	56	90	246
Montclair township, Essex County.....	37,669	23,416	10,230	59	1,434	9	826	1,695	2,810
Montgomery township, Somerset County.....	22,254	15,057	633	19	5,700	2	298	545	1,017
Montvale borough, Bergen County.....	7,844	6,654	81	6	866	0	128	109	419
Montville township, Morris County.....	21,528	16,800	275	22	3,890	2	186	353	900
Moonachie borough, Bergen County.....	2,708	2,074	38	3	272	0	232	89	660
Moorestown township, Burlington County....	20,726	17,513	1,331	18	1,244	5	168	447	721
Moorestown-Lenola CDP, Burlington County.....	14,217	12,074	1,178	16	447	5	147	350	587
Morganville CDP, Monmouth County.....	5,040	3,786	165	7	934	0	54	94	252
Morris township, Morris County.....	22,306	19,022	1,261	23	1,141	6	444	409	1,683
Morris Plains borough, Morris County.....	5,532	4,948	151	5	275	0	59	94	314
Morristown town, Morris County.....	18,411	11,507	2,572	117	799	11	2,732	673	6,277
Mountain Lake CDP, Warren County.....	575	550	3	1	8	0	5	8	14
Mountain Lakes borough, Morris County.....	4,160	3,726	15	3	318	0	14	84	106
Mountainside borough, Union County.....	6,685	6,104	132	0	330	0	28	91	407
Mount Arlington borough, Morris County.....	5,050	4,567	117	9	181	2	71	103	415
Mount Ephraim borough, Camden County...	4,676	4,375	100	4	32	0	106	59	249
Mount Hermon CDP, Warren County.....	141	135	1	0	3	0	1	1	2
Mount Holly township, Burlington County....	9,536	6,253	2,203	35	140	7	409	489	1,210
Mount Laurel township, Burlington County...	41,864	33,249	4,061	67	3,040	17	418	1,012	1,907
Mount Olive township, Morris County.....	28,117	22,679	1,614	55	2,315	12	805	637	3,237
Mullica township, Atlantic County.....	6,147	5,118	349	14	42	2	442	180	1,046
Mullica Hill CDP, Gloucester County.....	3,982	3,698	153	3	53	0	18	57	126
Mystic Island CDP, Ocean County.....	8,493	8,073	80	16	93	1	128	102	425
National Park borough, Gloucester County..	3,036	2,923	41	5	18	0	4	45	62
Navesink CDP, Monmouth County.....	2,020	1,809	123	2	45	0	15	26	100
Neptune township, Monmouth County.....	27,935	14,855	10,772	94	632	9	701	872	2,607
Neptune City borough, Monmouth County...	4,869	3,798	517	11	217	1	189	136	491



Table 4.

**Race and Hispanic or Latino Origin: 2010—Con.**

[For information on confidentiality protection, nonsampling error, and definitions, see Selected Appendixes at &lt;www.census.gov/prod/cen2010/cph-1-a.pdf&gt;]

Not Hispanic or Latino									State County Place and County Subdivision
Total	One race						Two or More Races		
	White	Black or African American	American Indian and Alaska Native	Asian	Native Hawaiian and Other Pacific Islander	Some Other Race			
PLACE AND COUNTY SUBDIVISION--Con.									
5,483	5,405	14	1	36	1	5	21	Manasquan borough, Monmouth County	
41,008	38,215	1,572	30	754	10	35	392	Manchester township, Ocean County	
1,658	1,249	378	5	8	0	0	18	Mannington township, Salem County	
8,116	6,470	847	11	652	5	7	124	Mansfield township, Burlington County	
6,880	6,138	355	12	248	1	16	110	Mansfield township, Warren County	
289	279	5	1	1	0	2	1	Mantoloking borough, Ocean County	
14,768	14,051	363	23	167	1	10	153	Mantua township, Gloucester County	
8,381	7,755	259	6	205	0	38	118	Manville borough, Somerset County	
17,540	14,288	1,678	24	1,076	5	59	410	Maple Shade township, Burlington County	
22,272	12,585	8,189	17	722	4	110	645	Maplewood township, Essex County	
6,179	6,022	40	4	61	1	8	43	Margate City city, Atlantic County	
82	80	1	0	1	0	0	0	Marksboro CDP, Warren County	
38,572	30,362	814	19	6,921	2	44	410	Marlboro township, Monmouth County	
9,686	8,494	416	13	613	1	10	139	Marlton CDP, Burlington County	
11,523	10,206	147	5	980	0	20	165	Martinsville CDP, Somerset County	
7,861	6,524	576	3	557	1	17	183	Matawan borough, Monmouth County	
7,057	4,182	2,737	16	26	2	14	80	Maurice River township, Cumberland County	
1,980	1,807	108	7	21	0	0	37	Mays Landing CDP, Atlantic County	
7,770	6,081	460	5	1,042	2	42	138	Maywood borough, Bergen County	
22,433	21,330	338	15	460	4	16	270	Medford township, Burlington County	
4,076	3,992	16	1	38	0	2	27	Medford Lakes borough, Burlington County	
4,846	4,641	51	2	101	4	6	41	Mendham borough, Morris County	
5,658	5,300	76	3	199	0	5	75	Mendham township, Morris County	
12,323	11,189	491	15	486	0	17	125	Mercerville CDP, Mercer County	
3,377	2,739	453	6	87	2	9	81	Merchantville borough, Camden County	
12,639	9,952	617	8	1,744	3	37	278	Metuchen borough, Middlesex County	
17,949	15,276	1,885	29	338	7	35	379	Middle township, Cape May County	
2,165	1,357	286	4	462	0	10	46	Middlebush CDP, Somerset County	
11,389	9,748	645	8	804	5	24	155	Middlesex borough, Middlesex County	
62,953	59,702	814	44	1,717	6	60	610	Middletown township, Monmouth County	
6,654	6,302	51	2	192	0	9	98	Midland Park borough, Bergen County	
1,206	1,177	3	1	12	1	1	11	Millford borough, Hunterdon County	
19,446	15,587	303	5	3,149	5	22	375	Millburn township, Essex County	
9,987	8,993	363	11	472	0	17	131	Millstone township, Monmouth County	
403	387	5	0	7	0	2	2	Millstone borough, Somerset County	
6,448	6,074	77	7	227	0	6	57	Milltown borough, Middlesex County	
24,161	17,720	5,228	177	329	7	32	668	Millville city, Cumberland County	
2,811	2,413	148	8	177	1	3	61	Mine Hill township, Morris County	
3,217	3,149	11	3	24	1	0	29	Monmouth Beach borough, Monmouth County	
2,744	1,568	163	6	949	0	9	49	Monmouth Junction CDP, Middlesex County	
34,334	27,765	4,935	60	862	4	41	667	Monroe township, Gloucester County	
37,459	30,576	1,486	24	4,911	4	56	402	Monroe township, Middlesex County	
3,601	3,392	83	6	39	0	6	75	Montague township, Sussex County	
34,859	21,920	9,902	39	1,416	8	237	1,337	Montclair township, Essex County	
21,237	14,436	586	12	5,689	2	42	470	Montgomery township, Somerset County	
7,425	6,395	70	4	861	0	11	84	Montvale borough, Bergen County	
20,628	16,134	252	6	3,885	2	37	312	Montville township, Morris County	
2,048	1,708	23	0	267	0	8	42	Moonachie borough, Bergen County	
20,005	17,045	1,278	14	1,229	4	41	394	Moorestown township, Burlington County	
13,630	11,713	1,127	13	440	4	31	302	Moorestown-Lenola CDP, Burlington County	
4,788	3,607	164	6	933	0	3	75	Morganville CDP, Monmouth County	
20,623	17,893	1,216	9	1,136	6	50	313	Morris township, Morris County	
5,218	4,731	135	1	275	0	2	74	Morris Plains borough, Morris County	
12,134	8,561	2,479	14	794	8	34	244	Morristown town, Morris County	
561	539	3	1	8	0	3	7	Mountain Lake CDP, Warren County	
4,054	3,638	15	2	318	0	3	78	Mountain Lakes borough, Morris County	
6,278	5,754	121	0	323	0	7	73	Mountainside borough, Union County	
4,635	4,267	115	3	179	2	1	68	Mount Arlington borough, Morris County	
4,427	4,264	87	4	32	0	6	34	Mount Ephraim borough, Camden County	
139	134	1	0	3	0	0	1	Mount Hermon CDP, Warren County	
8,326	5,731	2,037	22	139	5	25	367	Mount Holly township, Burlington County	
39,957	32,118	3,881	50	3,028	17	41	822	Mount Laurel township, Burlington County	
24,880	20,522	1,514	40	2,297	5	71	431	Mount Olive township, Morris County	
5,101	4,646	286	12	42	2	6	107	Mullica township, Atlantic County	
3,856	3,603	148	3	53	0	1	48	Mullica Hill CDP, Gloucester County	
8,068	7,810	77	12	93	1	5	70	Mystic Island CDP, Ocean County	
2,974	2,878	41	4	18	0	0	33	National Park borough, Gloucester County	
1,920	1,736	118	0	45	0	2	19	Navesink CDP, Monmouth County	
25,328	13,578	10,377	62	628	5	50	628	Neptune township, Monmouth County	
4,378	3,571	490	8	213	1	6	89	Neptune City borough, Monmouth County	



Table 4.

**Race and Hispanic or Latino Origin: 2010—Con.**

[For information on confidentiality protection, nonsampling error, and definitions, see Selected Appendixes at &lt;www.census.gov/prod/cen2010/cph-1-a.pdf&gt;]

State County Place and County Subdivision	Total population	Race						Two or More Races	Hispanic or Latino (of any race)
		One race							
		White	Black or African American	American Indian and Alaska Native	Asian	Native Hawaiian and Other Pacific Islander	Some Other Race		
PLACE AND COUNTY SUBDIVISION--Con.									
Netcong borough, Morris County.....	3,232	2,722	126	11	90	0	217	66	572
Newark city, Essex County.....	277,140	72,914	145,085	1,697	4,485	118	42,181	10,660	93,746
New Brunswick city, Middlesex County.....	55,181	25,071	8,852	498	4,195	19	14,122	2,424	27,553
New Egypt CDP, Ocean County.....	2,512	2,297	50	21	24	2	78	40	264
Newfield borough, Gloucester County.....	1,553	1,470	34	4	5	0	15	25	102
New Hanover township, Burlington County..	7,385	3,992	2,479	48	151	6	461	248	1,548
New Milford borough, Bergen County.....	16,341	11,522	608	20	3,169	4	586	432	2,227
New Providence borough, Union County.....	12,171	10,465	155	12	1,190	5	148	196	783
Newton town, Sussex County.....	7,997	6,801	390	39	238	4	347	178	987
New Village CDP, Warren County.....	421	406	1	1	5	0	0	8	10
North Arlington borough, Bergen County.....	15,392	12,712	220	36	1,211	2	928	283	3,211
North Beach Haven CDP, Ocean County.....	2,235	2,156	4	1	11	0	47	16	121
North Bergen township, Hudson County.....	60,773	40,705	2,456	535	3,979	49	10,107	2,942	41,569
North Brunswick township, Middlesex County.....	40,742	18,991	7,116	171	9,888	15	3,323	1,238	7,223
North Caldwell borough, Essex County.....	6,183	5,669	45	2	354	0	30	83	260
North Cape May CDP, Cape May County....	3,226	2,996	104	11	19	0	42	54	118
Northfield city, Atlantic County.....	8,624	7,515	279	16	388	1	249	176	690
North Haledon borough, Passaic County.....	8,417	7,704	148	2	318	0	107	138	628
North Hanover township, Burlington County.	7,678	6,156	716	31	145	32	238	360	801
North Middletown CDP, Monmouth County..	3,295	2,991	60	7	86	1	67	83	317
North Plainfield borough, Somerset County.	21,936	12,066	4,134	63	1,275	12	3,510	876	9,699
Northvale borough, Bergen County.....	4,640	3,338	49	9	1,114	1	53	76	378
North Wildwood city, Cape May County.....	4,041	3,838	46	13	14	0	51	79	163
Norwood borough, Bergen County.....	5,711	3,955	78	0	1,552	1	59	66	260
Nutley township, Essex County.....	28,370	23,405	628	36	2,824	4	842	631	3,354
Oakhurst CDP, Monmouth County.....	3,995	3,781	54	2	101	0	18	39	154
Oakland borough, Bergen County.....	12,754	11,824	113	24	532	1	62	198	681
Oaklyn borough, Camden County.....	4,038	3,731	100	9	73	1	60	64	217
Oak Valley CDP, Gloucester County.....	3,483	3,256	108	12	29	0	20	58	107
Ocean township, Monmouth County.....	27,291	22,013	2,173	54	1,791	13	582	665	2,453
Ocean township, Ocean County.....	8,332	8,061	49	11	90	1	38	82	230
Ocean Acres CDP, Ocean County.....	16,142	15,190	224	20	234	8	258	208	936
Ocean City city, Cape May County.....	11,701	10,771	410	15	83	3	224	195	643
Ocean Gate borough, Ocean County.....	2,011	1,914	27	1	4	0	42	23	128
Ocean Grove CDP, Monmouth County.....	3,342	3,055	183	1	29	1	27	46	145
Oceanport borough, Monmouth County.....	5,832	5,445	175	3	93	0	39	77	236
Ogdensburg borough, Sussex County.....	2,410	2,295	8	1	44	4	24	34	151
Old Bridge CDP, Middlesex County.....	23,753	18,897	1,041	43	2,630	5	626	511	2,606
Old Bridge township, Middlesex County.....	65,375	48,418	4,063	129	9,374	10	1,780	1,601	7,064
Oldmans township, Salem County.....	1,773	1,551	137	4	16	0	41	24	124
Old Tappan borough, Bergen County.....	5,750	4,300	42	5	1,279	0	36	88	288
Olivet CDP, Salem County.....	1,408	1,342	9	0	36	0	9	12	38
Oradell borough, Bergen County.....	7,978	6,844	54	6	898	0	64	112	397
Oxford CDP, Warren County.....	1,090	1,064	2	0	8	0	4	12	29
Oxford township, Warren County.....	2,514	2,388	41	0	38	0	17	30	95
Palisades Park borough, Bergen County.....	19,622	5,670	385	60	11,350	10	1,765	382	3,575
Palmyra borough, Burlington County.....	7,398	5,826	1,076	23	136	6	144	187	397
Panther Valley CDP, Warren County.....	3,327	3,082	66	3	103	0	16	57	147
Paramus borough, Bergen County.....	26,342	19,042	374	28	5,869	13	366	650	1,913
Park Ridge borough, Bergen County.....	8,645	7,706	90	19	525	2	223	80	669
Parsippany-Troy Hills township, Morris County.....	53,238	33,204	1,874	92	15,487	8	1,082	1,491	4,430
Passaic city, Passaic County.....	69,781	31,440	7,425	745	3,040	27	23,284	3,820	49,557
Paterson city, Passaic County.....	146,199	50,706	46,314	1,547	4,878	60	34,999	7,695	84,254
Paulsboro borough, Gloucester County.....	6,097	3,322	2,239	21	43	4	143	325	542
Peapack and Gladstone borough, Somerset County.....	2,582	2,326	105	3	50	1	45	52	281
Pedricktown CDP, Salem County.....	524	481	14	0	1	0	24	4	52
Pemberton borough, Burlington County.....	1,409	1,048	215	3	46	0	44	53	179
Pemberton township, Burlington County.....	27,912	18,848	5,719	104	806	37	837	1,561	3,326
Pemberton Heights CDP, Burlington County	2,423	1,090	951	4	88	1	151	138	389
Pennington borough, Mercer County.....	2,585	2,462	47	0	46	2	2	26	37
Pennsauken township, Camden County.....	35,885	17,081	9,644	210	2,770	15	4,877	1,288	9,657
Penns Grove borough, Salem County.....	5,147	2,153	2,047	34	25	0	638	250	1,455
Pennsville CDP, Salem County.....	11,888	11,302	159	27	160	2	104	134	337
Pennsville township, Salem County.....	13,409	12,696	206	31	190	2	124	160	411
Pequannock township, Morris County.....	15,540	14,881	75	14	302	0	138	130	703
Perth Amboy city, Middlesex County.....	50,814	25,541	5,358	561	859	27	15,634	2,834	39,685
Phillipsburg town, Warren County.....	14,950	12,475	1,120	26	228	8	586	507	1,767
Pilesgrove township, Salem County.....	4,016	3,647	238	5	37	5	29	55	104
Pine Beach borough, Ocean County.....	2,127	2,052	8	3	30	0	15	19	79
Pine Hill borough, Camden County.....	10,233	6,904	2,463	27	217	5	246	371	690



Table 4.

**Race and Hispanic or Latino Origin: 2010—Con.**

[For information on confidentiality protection, nonsampling error, and definitions, see Selected Appendixes at &lt;www.census.gov/prod/cen2010/cph-1-a.pdf&gt;]

Not Hispanic or Latino								State County Place and County Subdivision
Total	One race						Two or More Races	
	White	Black or African American	American Indian and Alaska Native	Asian	Native Hawaiian and Other Pacific Islander	Some Other Race		
								PLACE AND COUNTY SUBDIVISION—Con.
2,660	2,410	119	2	89	0	2	38	Netcong borough, Morris County
183,394	32,122	138,074	713	4,318	68	3,899	4,200	Newark city, Essex County
27,628	14,761	7,743	50	4,122	12	237	703	New Brunswick city, Middlesex County
2,248	2,136	38	14	24	2	4	30	New Egypt CDP, Ocean County
1,451	1,394	29	4	5	0	0	19	Newfield borough, Gloucester County
5,837	3,210	2,295	42	151	3	10	126	New Hanover township, Burlington County
14,114	10,160	507	14	3,163	2	30	238	New Milford borough, Bergen County
11,388	9,870	153	9	1,187	0	19	150	New Providence borough, Union County
7,010	6,257	361	27	233	3	10	119	Newton town, Sussex County
411	396	1	1	5	0	0	8	New Village CDP, Warren County
12,181	10,567	148	19	1,201	2	91	153	North Arlington borough, Bergen County
2,114	2,086	4	1	11	0	2	10	North Beach Haven CDP, Ocean County
19,204	13,370	1,065	62	3,835	18	231	623	North Bergen township, Hudson County
33,519	15,946	6,625	72	9,865	10	175	826	North Brunswick township, Middlesex County
5,923	5,473	41	0	350	0	1	58	North Caldwell borough, Essex County
3,108	2,949	85	11	18	0	2	43	North Cape May CDP, Cape May County
7,934	7,153	247	10	384	0	21	119	Northfield city, Atlantic County
7,789	7,248	136	2	318	0	14	71	North Haledon borough, Passaic County
6,877	5,741	675	20	141	31	8	261	North Hanover township, Burlington County
2,978	2,779	55	5	83	1	3	52	North Middletown CDP, Monmouth County
12,237	6,735	3,848	17	1,260	10	83	284	North Plainfield borough, Somerset County
4,262	3,039	46	3	1,110	1	5	58	Northvale borough, Bergen County
3,878	3,758	40	3	14	0	2	61	North Wildwood city, Cape May County
5,451	3,766	64	0	1,551	1	14	55	Norwood borough, Bergen County
25,016	21,196	541	12	2,789	1	84	393	Nutley township, Essex County
3,841	3,660	51	0	100	0	2	28	Oakhurst CDP, Monmouth County
12,073	11,273	104	18	532	1	11	134	Oakland borough, Bergen County
3,821	3,596	90	8	73	1	2	51	Oaklyn borough, Camden County
3,376	3,187	95	7	29	0	3	55	Oak Valley CDP, Gloucester County
24,838	20,447	2,038	41	1,775	13	59	465	Ocean township, Monmouth County
8,102	7,879	49	7	89	1	10	67	Ocean township, Ocean County
15,206	14,595	197	14	234	8	17	141	Ocean Acres CDP, Ocean County
11,058	10,455	359	8	80	3	10	143	Ocean City city, Cape May County
1,883	1,836	26	1	4	0	4	12	Ocean Gate borough, Ocean County
3,197	2,958	177	1	29	1	2	29	Ocean Grove CDP, Monmouth County
5,596	5,276	161	2	88	0	11	58	Oceanport borough, Monmouth County
2,259	2,184	8	1	44	4	0	18	Ogdensburg borough, Sussex County
21,147	17,091	964	28	2,615	5	97	347	Old Bridge CDP, Middlesex County
58,311	43,782	3,770	89	9,319	9	223	1,119	Old Bridge township, Middlesex County
1,649	1,475	136	3	16	0	2	17	Oldmans township, Salem County
5,462	4,072	40	4	1,276	0	2	68	Old Tappan borough, Bergen County
1,370	1,316	8	0	36	0	0	10	Olivet CDP, Salem County
7,581	6,537	46	5	895	0	7	91	Oradell borough, Bergen County
1,061	1,042	2	0	8	0	0	9	Oxford CDP, Warren County
2,419	2,316	40	0	38	0	1	24	Oxford township, Warren County
16,047	4,213	283	7	11,312	3	68	161	Palisades Park borough, Bergen County
7,001	5,632	1,042	16	136	4	15	156	Palmyra borough, Burlington County
3,180	2,964	65	2	103	0	4	42	Panther Valley CDP, Warren County
24,429	17,626	335	11	5,850	13	57	537	Paramus borough, Bergen County
7,976	7,288	80	5	524	2	14	63	Park Ridge borough, Bergen County
48,808	30,214	1,741	81	15,443	4	104	1,221	Parsippany-Troy Hills township, Morris County
20,224	11,241	5,221	57	2,924	3	198	580	Passaic city, Passaic County
61,945	13,426	41,431	217	4,663	21	437	1,750	Paterson city, Passaic County
5,555	3,098	2,125	12	43	3	14	260	Paulsboro borough, Gloucester County
2,301	2,124	99	3	47	1	5	22	Peapack and Gladstone borough, Somerset County
472	452	13	0	1	0	2	4	Pedricktown CDP, Salem County
1,230	943	203	2	46	0	4	32	Pemberton borough, Burlington County
24,586	17,124	5,332	77	778	30	55	1,190	Pemberton township, Burlington County
2,034	935	892	4	83	1	9	110	Pemberton Heights CDP, Burlington County
2,548	2,432	45	0	46	2	0	23	Pennington borough, Mercer County
26,228	13,645	8,984	100	2,743	7	75	674	Pennsauken township, Camden County
3,692	1,570	1,915	18	24	0	6	159	Penns Grove borough, Salem County
11,551	11,106	147	22	159	2	5	110	Pennsville CDP, Salem County
12,998	12,450	192	26	189	2	6	133	Pennsville township, Salem County
14,837	14,342	72	13	291	0	13	106	Pequannock township, Morris County
11,129	6,104	3,742	51	806	2	138	286	Perth Amboy city, Middlesex County
13,183	11,555	1,037	16	222	8	15	330	Phillipsburg town, Warren County
3,912	3,581	237	3	37	5	0	49	Pilesgrove township, Salem County
2,048	1,995	7	0	30	0	2	14	Pine Beach borough, Ocean County
9,543	6,653	2,362	26	213	5	10	274	Pine Hill borough, Camden County



Table 4.

**Race and Hispanic or Latino Origin: 2010—Con.**

[For information on confidentiality protection, nonsampling error, and definitions, see Selected Appendixes at &lt;www.census.gov/prod/cen2010/cph-1-a.pdf&gt;]

State County Place and County Subdivision	Total population	Race						Two or More Races	Hispanic or Latino (of any race)
		One race							
		White	Black or African American	American Indian and Alaska Native	Asian	Native Hawaiian and Other Pacific Islander	Some Other Race		
PLACE AND COUNTY SUBDIVISION—Con.									
Pine Lake Park CDP, Ocean County.....	8,707	7,450	478	10	356	4	226	183	810
Pine Ridge at Crestwood CDP, Ocean County.....	2,369	2,285	37	1	17	0	12	17	55
Pine Valley borough, Camden County.....	12	10	0	0	0	0	2	0	2
Piscataway township, Middlesex County.....	56,044	21,554	11,596	173	18,744	13	2,011	1,953	6,289
Pitman borough, Gloucester County.....	9,011	8,658	103	8	56	3	58	125	222
Pittsgrove township, Salem County.....	9,393	8,282	655	39	88	1	131	197	451
Plainfield city, Union County.....	49,808	11,724	25,006	455	474	26	10,024	2,099	20,105
Plainsboro township, Middlesex County.....	22,999	9,445	1,847	69	10,630	4	404	600	1,429
Plainsboro Center CDP, Middlesex County..	2,712	1,159	132	12	1,316	1	29	63	138
Pleasant Plains CDP, Somerset County.....	922	370	201	2	310	0	26	13	47
Pleasantville city, Atlantic County.....	20,249	4,926	9,303	168	490	6	4,454	902	8,314
Plumsted township, Ocean County.....	8,421	7,932	152	27	73	2	104	131	498
Pohatcong township, Warren County.....	3,339	3,180	53	1	30	0	23	52	116
Point Pleasant borough, Ocean County.....	18,392	17,666	75	24	133	6	305	183	935
Point Pleasant Beach borough, Ocean County.....	4,665	4,308	39	7	39	1	211	60	421
Pomona CDP, Atlantic County.....	7,124	4,131	758	31	1,575	0	372	257	942
Pompton Lakes borough, Passaic County....	11,097	9,758	157	12	598	2	374	196	1,209
Port Colden CDP, Warren County.....	122	116	0	2	1	0	0	3	1
Port Monmouth CDP, Monmouth County.....	3,818	3,549	82	8	76	0	57	46	302
Port Murray CDP, Warren County.....	129	126	2	0	0	0	0	1	2
Port Norris CDP, Cumberland County.....	1,377	912	361	4	10	0	26	64	87
Port Reading CDP, Middlesex County.....	3,728	2,973	268	9	186	0	206	86	665
Port Republic city, Atlantic County.....	1,115	1,068	7	5	10	0	8	17	33
Presidential Lakes Estates CDP, Burlington County.....	2,365	1,848	310	6	57	3	37	104	217
Princeton borough, Mercer County.....	12,307	8,870	793	22	1,663	20	508	431	1,268
Princeton township, Mercer County.....	16,265	12,283	810	22	2,305	4	368	473	1,124
Princeton Junction CDP, Mercer County.....	2,465	1,844	60	4	459	0	35	63	134
Princeton Meadows CDP, Middlesex County.....	13,834	5,300	1,426	48	6,343	3	310	404	1,059
Prospect Park borough, Passaic County.....	5,865	2,995	1,165	88	188	6	1,068	355	3,055
Quinton CDP, Salem County.....	588	506	41	5	2	0	2	32	18
Quinton township, Salem County.....	2,666	2,175	344	15	10	0	32	90	107
Rahway city, Union County.....	27,346	14,301	8,457	84	1,175	5	2,288	1,036	6,433
Ramblewood CDP, Burlington County.....	5,907	4,925	451	10	359	1	48	113	246
Ramsey borough, Bergen County.....	14,473	12,946	94	17	964	0	274	178	866
Ramtown CDP, Monmouth County.....	6,242	5,713	177	7	173	7	89	76	464
Randolph township, Morris County.....	25,734	21,215	690	28	2,691	3	584	523	2,616
Raritan township, Hunterdon County.....	22,185	19,870	459	23	1,319	9	185	320	1,138
Raritan borough, Somerset County.....	6,881	5,257	144	11	983	1	316	169	1,128
Readington township, Hunterdon County....	16,126	15,011	214	18	581	1	124	177	633
Red Bank borough, Monmouth County.....	12,206	7,714	1,516	118	226	13	2,265	354	4,198
Richwood CDP, Gloucester County.....	3,459	3,101	130	2	146	0	19	61	98
Ridgefield borough, Bergen County.....	11,032	6,874	132	20	3,206	2	514	284	2,362
Ridgefield Park village, Bergen County.....	12,729	8,413	815	44	1,461	1	1,519	476	4,605
Ridgewood village, Bergen County.....	24,958	20,518	398	16	3,242	4	265	515	1,316
Ringwood borough, Passaic County.....	12,228	11,321	166	152	213	2	144	230	707
Rio Grande CDP, Cape May County.....	2,670	2,308	148	7	67	1	86	53	205
Riverdale borough, Morris County.....	3,559	3,198	43	2	189	0	59	68	256
River Edge borough, Bergen County.....	11,340	8,326	172	6	2,516	9	142	169	869
Riverside township, Burlington County.....	8,079	6,480	516	21	77	4	569	412	916
Riverton borough, Burlington County.....	2,779	2,596	92	3	21	2	13	52	56
River Vale township, Bergen County.....	9,659	8,582	68	4	813	0	51	141	481
Robbinsville CDP, Mercer County.....	3,041	2,224	93	4	636	0	11	73	127
Robbinsville township, Mercer County.....	13,642	11,131	426	13	1,729	0	97	246	564
Robertsville CDP, Monmouth County.....	11,297	9,513	270	3	1,324	1	67	119	458
Rochelle Park township, Bergen County.....	5,530	4,547	160	14	482	0	215	112	904
Rockaway borough, Morris County.....	6,438	5,330	207	9	493	4	261	134	970
Rockaway township, Morris County.....	24,156	20,878	616	28	1,611	4	541	478	2,705
Rockleigh borough, Bergen County.....	531	505	11	1	8	0	1	5	20
Rocky Hill borough, Somerset County.....	682	625	10	0	16	0	10	21	33
Roebling CDP, Burlington County.....	3,715	3,094	316	12	172	0	18	103	176
Roosevelt borough, Monmouth County.....	882	816	8	0	28	0	17	13	52
Roseland borough, Essex County.....	5,819	5,280	106	4	337	0	29	63	262
Roselle borough, Union County.....	21,085	6,240	11,610	65	471	5	2,030	664	5,644
Roselle Park borough, Union County.....	13,297	9,802	783	20	1,354	2	1,000	336	3,809
Rosenhayn CDP, Cumberland County.....	1,098	705	198	14	16	0	102	63	193
Ross Corner CDP, Sussex County.....	13	13	0	0	0	0	0	0	0
Rossmoor CDP, Middlesex County.....	2,666	2,505	115	2	27	0	4	13	70
Roxbury township, Morris County.....	23,324	20,573	546	22	1,346	12	362	463	2,083
Rumson borough, Monmouth County.....	7,122	6,924	18	5	90	2	11	72	173



Table 4.

**Race and Hispanic or Latino Origin: 2010—Con.**

[For information on confidentiality protection, nonsampling error, and definitions, see Selected Appendixes at &lt;www.census.gov/prod/cen2010/cph-1-a.pdf&gt;]

Not Hispanic or Latino								State County Place and County Subdivision
Total	One race						Two or More Races	
	White	Black or African American	American Indian and Alaska Native	Asian	Native Hawaiian and Other Pacific Islander	Some Other Race		
PLACE AND COUNTY SUBDIVISION—Con.								
7,897	6,930	453	9	354	4	8	139	Pine Lake Park CDP, Ocean County
2,314	2,243	37	1	17	0	0	16	Pine Ridge at Crestwood CDP, Ocean County
10	10	0	0	0	0	0	0	Pine Valley borough, Camden County
49,755	18,271	11,053	100	18,654	8	225	1,444	Piscataway township, Middlesex County
8,789	8,505	100	7	56	3	19	99	Pitman borough, Gloucester County
8,942	8,019	638	33	88	1	7	156	Pittsgrove township, Salem County
29,703	4,139	24,069	97	439	18	192	749	Plainfield city, Union County
21,570	8,615	1,749	52	10,608	3	57	486	Plainsboro township, Middlesex County
2,574	1,066	125	9	1,312	1	9	52	Plainsboro Center CDP, Middlesex County
875	346	198	2	310	0	6	13	Pleasant Plains CDP, Somerset County
11,935	2,332	8,615	48	480	2	74	384	Pleasantville city, Atlantic County
7,923	7,591	131	19	73	2	8	99	Plumsted township, Ocean County
3,223	3,099	53	0	30	0	3	38	Pohatcong township, Warren County
17,457	17,133	56	12	129	6	10	111	Point Pleasant borough, Ocean County
4,244	4,132	27	2	39	1	2	41	Point Pleasant Beach borough, Ocean County
6,182	3,672	708	26	1,569	0	35	172	Pomona CDP, Atlantic County
9,888	9,019	127	6	595	0	28	113	Pompton Lakes borough, Passaic County
121	115	0	2	1	0	0	3	Port Colden CDP, Warren County
3,516	3,334	74	6	75	0	1	26	Port Monmouth CDP, Monmouth County
127	124	2	0	0	0	0	1	Port Murray CDP, Warren County
1,290	871	348	4	9	0	2	56	Port Norris CDP, Cumberland County
3,063	2,566	238	7	186	0	16	50	Port Reading CDP, Middlesex County
1,082	1,055	7	2	10	0	0	8	Port Republic city, Atlantic County
2,148	1,719	286	4	55	3	5	76	Presidential Lakes Estates CDP, Burlington County
11,039	8,199	761	13	1,655	20	31	360	Princeton borough, Mercer County
15,141	11,595	786	10	2,300	0	53	397	Princeton township, Mercer County
2,331	1,761	58	0	454	0	8	50	Princeton Junction CDP, Mercer County
12,775	4,718	1,342	37	6,330	2	35	311	Princeton Meadows CDP, Middlesex County
2,810	1,479	1,016	13	176	2	17	107	Prospect Park borough, Passaic County
570	497	41	3	2	0	0	27	Quinton CDP, Salem County
2,559	2,118	336	13	10	0	1	81	Quinton township, Salem County
20,913	11,013	8,104	42	1,148	3	82	521	Rahway city, Union County
5,661	4,763	428	9	359	1	6	95	Ramblewood CDP, Burlington County
13,607	12,391	90	9	959	0	19	139	Ramsey borough, Bergen County
5,778	5,353	171	7	173	7	10	57	Ramtown CDP, Monmouth County
23,118	19,376	638	11	2,674	3	51	365	Randolph township, Morris County
21,047	18,993	438	9	1,315	2	24	266	Raritan township, Hunterdon County
5,753	4,507	128	8	975	1	23	111	Raritan borough, Somerset County
15,493	14,530	205	17	578	0	8	155	Readington township, Hunterdon County
8,008	6,147	1,408	7	223	10	51	162	Red Bank borough, Monmouth County
3,361	3,047	125	2	135	0	2	50	Richwood CDP, Gloucester County
8,670	5,215	95	4	3,199	0	35	122	Ridgefield borough, Bergen County
8,124	5,882	581	15	1,447	1	41	157	Ridgefield Park village, Bergen County
23,642	19,561	373	10	3,237	3	34	424	Ridgewood village, Bergen County
11,521	10,800	148	132	209	1	37	194	Ringwood borough, Passaic County
2,465	2,194	138	7	67	0	14	45	Rio Grande CDP, Cape May County
3,303	3,014	42	2	187	0	5	53	Riverdale borough, Morris County
10,471	7,669	156	5	2,505	9	10	117	River Edge borough, Bergen County
7,163	6,076	481	12	74	4	215	301	Riverside township, Burlington County
2,723	2,562	90	0	21	2	1	47	Riverton borough, Burlington County
9,178	8,186	64	2	809	0	10	107	River Vale township, Bergen County
2,914	2,120	88	4	635	0	3	64	Robbinsville CDP, Mercer County
13,078	10,708	407	12	1,728	0	26	197	Robbinsville township, Mercer County
10,839	9,145	261	2	1,320	1	20	90	Robertsville CDP, Monmouth County
4,626	3,918	147	6	481	0	3	71	Rochelle Park township, Bergen County
5,468	4,703	192	4	491	0	11	67	Rockaway borough, Morris County
21,451	18,919	552	12	1,605	4	42	317	Rockaway township, Morris County
511	487	10	1	8	0	0	5	Rockleigh borough, Bergen County
649	600	10	0	16	0	3	20	Rocky Hill borough, Somerset County
3,539	2,981	289	0	172	0	3	94	Roebling CDP, Burlington County
830	776	8	0	28	0	7	11	Roosevelt borough, Monmouth County
5,557	5,068	101	4	333	0	7	44	Roseland borough, Essex County
15,441	3,389	11,148	25	464	0	112	303	Roselle borough, Union County
9,488	7,261	697	7	1,337	0	25	161	Roselle Park borough, Union County
905	649	181	12	16	0	5	42	Rosenhayn CDP, Cumberland County
13	13	0	0	0	0	0	0	Ross Corner CDP, Sussex County
2,596	2,445	113	2	26	0	0	10	Rossmoor CDP, Middlesex County
21,241	19,041	496	6	1,330	3	29	336	Roxbury township, Morris County
6,949	6,771	18	4	88	2	2	64	Rumson borough, Monmouth County



Table 4.

**Race and Hispanic or Latino Origin: 2010—Con.**

[For information on confidentiality protection, nonsampling error, and definitions, see Selected Appendixes at &lt;www.census.gov/prod/cen2010/cph-1-a.pdf&gt;]

State County Place and County Subdivision	Total population	Race						Two or More Races	Hispanic or Latino (of any race)
		One race							
		White	Black or African American	American Indian and Alaska Native	Asian	Native Hawaiian and Other Pacific Islander	Some Other Race		
PLACE AND COUNTY SUBDIVISION—Con.									
Runnemede borough, Camden County.....	8,468	7,496	400	25	223	0	185	139	516
Rutherford borough, Bergen County.....	18,061	14,010	527	13	2,362	1	664	484	2,543
Saddle Brook township, Bergen County.....	13,659	11,521	316	22	1,121	0	436	243	1,666
Saddle River borough, Bergen County.....	3,152	2,670	66	3	297	2	37	77	162
Salem city, Salem County.....	5,146	1,606	3,197	21	20	0	95	207	344
Sandyston township, Sussex County.....	1,998	1,947	8	2	11	0	6	24	68
Sayreville borough, Middlesex County.....	42,704	28,630	4,573	100	6,882	18	1,495	1,006	5,258
Scotch Plains township, Union County.....	23,510	18,203	2,605	29	1,799	2	327	545	1,582
Sea Bright borough, Monmouth County.....	1,412	1,335	11	0	32	0	21	13	78
Seabrook Farms CDP, Cumberland County.....	1,484	481	661	18	17	0	193	114	319
Sea Girt borough, Monmouth County.....	1,828	1,812	0	0	4	0	4	8	30
Sea Isle City city, Cape May County.....	2,114	2,085	2	5	4	0	10	8	51
Seaside Heights borough, Ocean County....	2,887	2,331	193	17	44	0	201	101	516
Seaside Park borough, Ocean County.....	1,579	1,532	15	0	6	0	14	12	54
Secaucus town, Hudson County.....	16,264	11,125	668	32	3,318	6	713	402	3,025
Sewaren CDP, Middlesex County.....	2,756	2,192	220	4	171	5	103	61	515
Shamong township, Burlington County.....	6,490	6,286	60	13	38	1	17	75	149
Shark River Hills CDP, Monmouth County...	3,697	3,568	33	7	41	1	20	27	103
Shiloh borough, Cumberland County.....	516	484	9	12	1	0	3	7	21
Ship Bottom borough, Ocean County.....	1,156	1,074	15	2	5	0	46	14	106
Short Hills CDP, Essex County.....	13,165	10,721	127	1	2,038	2	34	242	316
Shrewsbury borough, Monmouth County....	3,809	3,642	25	4	81	1	22	34	95
Shrewsbury township, Monmouth County....	1,141	823	163	1	75	0	34	45	161
Silver Lake CDP (Essex County), Essex County.....	4,243	2,185	445	7	536	2	855	213	2,000
Silver Lake CDP (Warren County), Warren County.....	368	357	1	0	5	0	3	2	29
Silver Ridge CDP, Ocean County.....	1,133	1,098	16	1	4	0	7	7	38
Singac CDP, Passaic County.....	3,618	3,184	49	5	210	0	96	74	464
Six Mile Run CDP, Somerset County.....	3,184	1,178	1,078	6	752	0	87	83	284
Skillman CDP, Somerset County.....	242	221	1	1	6	0	7	6	15
Smithville CDP, Atlantic County.....	7,242	5,615	751	5	558	3	154	156	576
Society Hill CDP, Middlesex County.....	3,829	1,332	596	5	1,709	0	83	104	273
Somerdale borough, Camden County.....	5,151	3,513	978	4	309	1	158	188	422
Somerset CDP, Somerset County.....	22,083	10,387	6,378	50	3,885	3	659	721	2,092
Somers Point city, Atlantic County.....	10,795	8,501	1,153	27	332	6	450	326	1,024
Somerville borough, Somerset County.....	12,098	7,941	1,470	41	1,375	9	767	495	2,873
South Amboy city, Middlesex County.....	8,631	7,459	382	9	348	0	258	175	1,158
Southampton township, Burlington County...	10,464	9,888	231	12	139	1	51	142	225
South Bound Brook borough, Somerset County.....	4,563	3,066	461	6	280	2	540	208	1,245
South Brunswick township, Middlesex County.....	43,417	22,611	3,348	72	15,592	8	658	1,128	2,624
South Hackensack township, Bergen County.....	2,378	1,714	127	8	126	0	334	69	792
South Harrison township, Gloucester County.....	3,162	2,896	160	0	38	1	30	37	98
South Orange Village township, Essex County.....	16,198	9,750	4,642	23	836	1	287	659	993
South Plainfield borough, Middlesex County	23,385	15,607	2,361	87	3,433	8	1,120	769	3,097
South River borough, Middlesex County.....	16,008	12,195	1,142	50	775	9	1,309	528	2,913
South Toms River borough, Ocean County..	3,684	2,490	712	21	23	0	263	175	718
Sparta township, Sussex County.....	19,722	18,569	198	22	491	4	139	299	1,054
Spotswood borough, Middlesex County.....	8,257	7,318	246	9	424	1	105	154	687
Springdale CDP, Camden County.....	14,518	12,021	509	10	1,662	2	64	250	337
Springfield township, Burlington County.....	3,414	3,093	130	7	87	0	41	56	127
Springfield township, Union County.....	15,817	13,042	989	10	1,218	2	277	279	1,502
Spring Lake borough, Monmouth County....	2,993	2,922	8	1	30	1	15	16	57
Spring Lake Heights borough, Monmouth County.....	4,713	4,553	30	7	51	1	22	49	155
Stafford township, Ocean County.....	26,535	25,077	278	42	394	8	445	291	1,410
Stanhope borough, Sussex County.....	3,610	3,298	57	3	84	0	95	73	307
Stewartville CDP, Warren County.....	349	328	16	0	2	0	0	3	22
Stillwater township, Sussex County.....	4,099	3,979	27	2	29	1	8	53	90
Stockton borough, Hunterdon County.....	538	529	0	0	5	0	0	4	3
Stone Harbor borough, Cape May County...	866	841	14	0	1	0	6	4	29
Stow Creek township, Cumberland County..	1,431	1,307	64	20	4	0	14	22	63
Stratford borough, Camden County.....	7,040	5,799	580	13	297	5	195	151	457
Strathmere CDP, Cape May County.....	158	156	0	0	0	1	0	1	1
Strathmore CDP, Monmouth County.....	7,258	6,291	286	7	481	2	91	100	497
Succasunna CDP, Morris County.....	9,152	8,365	135	4	449	0	72	127	536
Summit city, Union County.....	21,457	17,926	970	30	1,368	3	610	550	2,851
Surf City borough, Ocean County.....	1,205	1,151	16	0	7	4	17	10	61



Table 4.

**Race and Hispanic or Latino Origin: 2010—Con.**

[For information on confidentiality protection, nonsampling error, and definitions, see Selected Appendixes at &lt;www.census.gov/prod/cen2010/cph-1-a.pdf&gt;]

Not Hispanic or Latino									State County Place and County Subdivision
Total	One race						Two or More Races		
	White	Black or African American	American Indian and Alaska Native	Asian	Native Hawaiian and Other Pacific Islander	Some Other Race			
								PLACE AND COUNTY SUBDIVISION--Con.	
7,952	7,221	386	13	221	0	12	99	Runnemede borough, Camden County	
15,518	12,298	454	12	2,340	0	61	353	Rutherford borough, Bergen County	
11,993	10,418	268	8	1,102	0	40	157	Saddle Brook township, Bergen County	
2,990	2,570	60	3	291	2	7	57	Saddle River borough, Bergen County	
4,802	1,515	3,087	20	19	0	8	153	Salem city, Salem County	
1,930	1,885	8	1	11	0	4	21	Sandyston township, Sussex County	
37,446	25,350	4,287	72	6,841	17	202	677	Sayreville borough, Middlesex County	
21,928	17,121	2,519	23	1,795	2	60	408	Scotch Plains township, Union County	
1,334	1,279	11	0	32	0	4	8	Sea Bright borough, Monmouth County	
1,165	420	636	14	16	0	2	77	Seabrook Farms CDP, Cumberland County	
1,798	1,786	0	0	4	0	3	5	Sea Girt borough, Monmouth County	
2,063	2,044	2	5	4	0	0	8	Sea Isle City city, Cape May County	
2,371	2,062	181	1	44	0	10	73	Seaside Heights borough, Ocean County	
1,525	1,492	15	0	6	0	1	11	Seaside Park borough, Ocean County	
13,239	9,091	575	23	3,269	1	33	247	Secaucus town, Hudson County	
2,241	1,829	201	3	170	0	10	28	Sewaren CDP, Middlesex County	
6,341	6,172	58	9	37	0	1	64	Shamong township, Burlington County	
3,594	3,495	33	6	40	1	8	11	Shark River Hills CDP, Monmouth County	
495	471	9	7	1	0	0	7	Shiloh borough, Cumberland County	
1,050	1,032	6	2	5	0	0	5	Ship Bottom borough, Ocean County	
12,849	10,449	121	0	2,033	2	13	231	Short Hills CDP, Essex County	
3,714	3,573	24	3	79	1	9	25	Shrewsbury borough, Monmouth County	
980	727	147	0	75	0	3	28	Shrewsbury township, Monmouth County	
2,243	1,229	361	2	525	2	66	58	Silver Lake CDP (Essex County), Essex County	
339	332	1	0	5	0	0	1	Silver Lake CDP (Warren County), Warren County	
1,095	1,069	16	1	4	0	0	5	Silver Ridge CDP, Ocean County	
3,154	2,829	43	5	209	0	7	61	Singac CDP, Passaic County	
2,900	1,038	1,044	2	752	0	5	59	Six Mile Run CDP, Somerset County	
227	213	1	1	6	0	0	6	Skillman CDP, Somerset County	
6,666	5,299	685	0	558	2	14	108	Smithville CDP, Atlantic County	
3,556	1,194	570	4	1,697	0	3	88	Society Hill CDP, Middlesex County	
4,729	3,334	953	1	300	1	8	132	Somerdale borough, Camden County	
19,991	9,314	6,161	27	3,874	2	95	518	Somerset CDP, Somerset County	
9,771	8,091	1,087	23	321	6	9	234	Somers Point city, Atlantic County	
9,225	6,152	1,389	14	1,359	9	36	266	Somerville borough, Somerset County	
7,473	6,638	347	5	345	0	14	124	South Amboy city, Middlesex County	
10,239	9,742	224	11	139	1	2	120	Southampton township, Burlington County	
3,318	2,474	429	4	275	0	22	114	South Bound Brook borough, Somerset County	
40,793	20,978	3,172	64	15,571	7	90	911	South Brunswick township, Middlesex County	
1,586	1,326	98	4	121	0	2	35	South Hackensack township, Bergen County	
3,064	2,830	160	0	38	1	4	31	South Harrison township, Gloucester County	
15,205	9,231	4,484	18	829	1	91	551	South Orange Village township, Essex County	
20,288	13,850	2,266	76	3,422	8	168	498	South Plainfield borough, Middlesex County	
13,095	10,737	1,028	20	758	4	224	324	South River borough, Middlesex County	
2,966	2,174	649	8	23	0	5	107	South Toms River borough, Ocean County	
18,668	17,715	187	12	490	3	20	241	Sparta township, Sussex County	
7,570	6,800	227	8	419	1	9	106	Spotswood borough, Middlesex County	
14,181	11,779	494	10	1,659	2	12	225	Springdale CDP, Camden County	
3,287	3,022	119	4	86	0	7	49	Springfield township, Burlington County	
14,315	11,922	968	8	1,196	0	24	197	Springfield township, Union County	
2,936	2,875	8	1	30	0	8	14	Spring Lake borough, Monmouth County	
4,558	4,447	25	2	51	1	5	27	Spring Lake Heights borough, Monmouth County	
25,125	24,228	243	22	393	8	18	213	Stafford township, Ocean County	
3,303	3,107	53	0	83	0	9	51	Stanhope borough, Sussex County	
327	306	16	0	2	0	0	3	Stewartville CDP, Warren County	
4,009	3,903	27	1	29	1	0	48	Stillwater township, Sussex County	
535	527	0	0	5	0	0	3	Stockton borough, Hunterdon County	
837	831	2	0	1	0	0	3	Stone Harbor borough, Cape May County	
1,368	1,264	64	17	4	0	2	17	Stow Creek township, Cumberland County	
6,583	5,595	553	5	293	3	11	123	Stratford borough, Camden County	
157	156	0	0	0	0	0	1	Strathmere CDP, Cape May County	
6,761	5,925	260	6	474	2	24	70	Strathmore CDP, Monmouth County	
8,616	7,948	123	2	445	0	7	91	Succasunna CDP, Morris County	
18,606	15,897	933	7	1,367	0	46	356	Summit city, Union County	
1,144	1,113	16	0	6	2	0	7	Surf City borough, Ocean County	



Table 4.

**Race and Hispanic or Latino Origin: 2010—Con.**

[For information on confidentiality protection, nonsampling error, and definitions, see Selected Appendixes at &lt;www.census.gov/prod/cen2010/cph-1-a.pdf&gt;]

State County Place and County Subdivision	Total population	Race						Two or More Races	Hispanic or Latino (of any race)
		One race							
		White	Black or African American	American Indian and Alaska Native	Asian	Native Hawaiian and Other Pacific Islander	Some Other Race		
PLACE AND COUNTY SUBDIVISION--Con.									
Sussex borough, Sussex County.....	2,130	1,939	41	7	49	9	29	56	169
Swedesboro borough, Gloucester County....	2,584	1,804	388	15	35	2	245	95	441
Tabernacle township, Burlington County.....	6,949	6,657	96	5	48	4	65	74	192
Tavistock borough, Camden County.....	5	5	0	0	0	0	0	0	0
Teaneck township, Bergen County.....	39,776	21,214	11,013	113	3,622	25	2,403	1,386	6,575
Tenafly borough, Bergen County.....	14,488	10,041	128	5	3,799	0	178	337	776
Ten Mile Run CDP, Somerset County.....	1,959	624	234	1	990	0	45	65	124
Teterboro borough, Bergen County.....	67	45	3	2	2	0	6	9	24
Tewksbury township, Hunterdon County.....	5,993	5,643	50	2	175	0	49	74	209
Tinton Falls borough, Monmouth County.....	17,892	14,741	1,672	23	835	4	235	382	1,118
Toms River CDP, Ocean County.....	88,791	79,653	2,459	151	3,260	17	1,760	1,491	7,136
Toms River township, Ocean County.....	91,239	82,035	2,465	156	3,266	17	1,785	1,515	7,231
Totowa borough, Passaic County.....	10,804	9,231	248	11	640	0	456	218	1,550
Trenton city, Mercer County.....	84,913	22,549	44,160	598	1,013	110	13,003	3,480	28,621
Tuckerton borough, Ocean County.....	3,347	3,139	25	3	35	0	69	76	203
Turnersville CDP, Gloucester County.....	3,742	3,433	134	3	109	0	19	44	89
Twin Rivers CDP, Mercer County.....	7,443	4,709	893	93	570	1	912	265	2,222
Union township, Hunterdon County.....	5,908	4,916	535	9	244	3	95	106	359
Union township, Union County.....	56,642	30,464	16,417	80	6,003	24	2,297	1,357	8,465
Union Beach borough, Monmouth County....	6,245	5,686	96	10	113	0	193	147	686
Union City city, Hudson County.....	66,455	38,549	3,487	819	1,587	33	18,231	3,749	56,291
Upper township, Cape May County.....	12,373	11,954	72	16	92	1	89	149	292
Upper Deerfield township, Cumberland County.....	7,660	5,720	993	97	203	0	412	235	722
Upper Freehold township, Monmouth County.....	6,902	6,315	139	10	300	1	46	91	254
Upper Montclair CDP, Essex County.....	11,565	9,713	747	12	483	0	151	459	649
Upper Pittsgrove township, Salem County...	3,505	3,326	76	15	8	0	32	48	106
Upper Pohatcong CDP, Warren County.....	1,781	1,685	39	0	19	0	5	33	69
Upper Saddle River borough, Bergen County.....	8,208	7,104	118	11	828	1	39	107	355
Upper Stewartsville CDP, Warren County....	212	206	2	3	0	0	0	1	5
Ventnor City city, Atlantic County.....	10,650	8,076	453	50	924	5	860	282	1,922
Vernon township, Sussex County.....	23,943	22,790	332	40	186	8	263	324	1,534
Vernon Center CDP, Sussex County.....	1,713	1,606	17	2	29	2	25	32	143
Vernon Valley CDP, Sussex County.....	1,626	1,566	4	2	20	0	8	26	79
Verona township, Essex County.....	13,332	12,164	262	4	537	1	148	216	795
Victory Gardens borough, Morris County.....	1,520	889	247	10	37	0	265	72	957
Victory Lakes CDP, Gloucester County.....	2,111	1,906	109	4	20	1	16	55	75
Vienna CDP, Warren County.....	981	908	7	1	6	0	37	22	54
Villas CDP, Cape May County.....	9,483	8,866	185	16	31	6	167	212	586
Vineland city, Cumberland County.....	60,724	40,703	8,600	406	1,036	24	7,841	2,114	23,093
Vista Center CDP, Ocean County.....	2,095	1,961	69	2	54	0	5	4	110
Voorhees township, Camden County.....	29,131	20,908	2,534	44	4,700	11	246	688	998
Voorhees CDP, Somerset County.....	976	164	614	14	58	0	85	41	234
Waldwick borough, Bergen County.....	9,625	8,723	104	11	480	0	169	138	830
Wall township, Monmouth County.....	26,164	24,521	639	41	421	2	237	303	908
Wallington borough, Bergen County.....	11,335	9,689	366	18	631	0	438	193	1,225
Walpack township, Sussex County.....	16	15	0	0	0	0	0	1	0
Wanamassa CDP, Monmouth County.....	4,532	4,006	155	16	199	9	55	92	293
Wanaque borough, Passaic County.....	11,116	9,724	341	45	517	1	250	238	1,075
Wantage township, Sussex County.....	11,358	10,816	137	13	113	0	106	173	594
Waretown CDP, Ocean County.....	1,569	1,534	7	0	8	1	4	15	37
Warren township, Somerset County.....	15,311	12,392	233	7	2,307	15	98	259	820
Washington township, Bergen County.....	9,102	8,237	98	1	589	2	56	119	495
Washington township, Burlington County....	687	645	13	0	1	0	25	3	62
Washington township, Gloucester County....	48,559	42,588	2,825	52	1,836	9	415	834	1,774
Washington township, Morris County.....	18,533	17,247	257	11	612	2	127	277	847
Washington borough, Warren County.....	6,461	5,539	388	6	221	5	143	159	549
Washington township, Warren County.....	6,651	6,216	166	16	127	0	43	83	292
Watchung borough, Somerset County.....	5,801	4,671	200	7	736	0	47	140	307
Waterford township, Camden County.....	10,649	9,647	514	11	124	3	166	184	467
Wayne township, Passaic County.....	54,717	47,097	1,247	51	4,478	11	985	848	4,335
Weehawken township, Hudson County.....	12,554	9,020	606	61	1,024	1	1,351	491	5,055
Wenonah borough, Gloucester County.....	2,278	2,193	21	3	24	1	5	31	31
Westampton township, Burlington County....	8,813	5,376	2,243	17	608	3	199	367	779
West Amwell township, Hunterdon County...	3,840	3,171	514	2	56	2	43	52	186
West Belmar CDP, Monmouth County.....	2,493	2,269	15	15	39	0	127	28	267
West Caldwell township, Essex County.....	10,759	9,996	136	5	421	2	79	120	523
West Cape May borough, Cape May County	1,024	879	89	8	2	0	32	14	51
West Deptford township, Gloucester County	21,677	19,283	1,414	25	415	3	187	350	731
Westfield town, Union County.....	30,316	26,729	984	36	1,718	10	241	598	1,492
West Freehold CDP, Monmouth County.....	13,613	11,851	431	30	842	1	217	241	1,107



Table 4.

**Race and Hispanic or Latino Origin: 2010—Con.**

[For information on confidentiality protection, nonsampling error, and definitions, see Selected Appendixes at &lt;www.census.gov/prod/cen2010/cph-1-a.pdf&gt;]

Not Hispanic or Latino								State County Place and County Subdivision
Total	One race						Two or More Races	
	White	Black or African American	American Indian and Alaska Native	Asian	Native Hawaiian and Other Pacific Islander	Some Other Race		
								PLACE AND COUNTY SUBDIVISION—Con.
1,961	1,825	39	7	49	5	0	36	Sussex borough, Sussex County
2,143	1,664	356	7	35	2	2	77	Swedesboro borough, Gloucester County
6,757	6,536	94	5	48	4	5	65	Tabernacle township, Burlington County
5	5	0	0	0	0	0	0	Tavistock borough, Camden County
33,201	18,346	10,266	47	3,574	21	150	797	Teaneck township, Bergen County
13,712	9,475	123	2	3,794	0	42	276	Tenafly borough, Bergen County
1,835	568	225	1	989	0	1	51	Ten Mile Run CDP, Somerset County
43	31	2	2	2	0	0	6	Teterboro borough, Bergen County
5,784	5,483	48	0	175	0	13	65	Tewksbury township, Hunterdon County
16,774	14,003	1,610	15	829	4	7	306	Tinton Falls borough, Monmouth County
81,655	74,921	2,210	78	3,231	15	134	1,066	Toms River CDP, Ocean County
84,008	77,241	2,213	83	3,237	15	138	1,081	Toms River township, Ocean County
9,254	8,249	220	4	639	0	19	123	Totowa borough, Passaic County
56,292	11,442	42,286	219	923	30	106	1,286	Trenton city, Mercer County
3,144	3,054	23	2	33	0	5	27	Tuckerton borough, Ocean County
3,653	3,373	132	3	108	0	1	36	Turnersville CDP, Gloucester County
5,221	3,658	839	8	567	1	34	114	Twin Rivers CDP, Mercer County
5,549	4,706	502	7	244	3	8	79	Union township, Hunterdon County
48,177	24,973	15,979	44	5,959	20	333	869	Union township, Union County
5,559	5,227	85	8	108	0	21	110	Union Beach borough, Monmouth County
10,164	7,040	1,070	48	1,447	9	211	339	Union City city, Hudson County
12,081	11,763	69	15	92	0	5	137	Upper township, Cape May County
6,938	5,530	953	70	202	0	7	176	Upper Deerfield township, Cumberland County
6,648	6,116	134	7	300	1	10	80	Upper Freehold township, Monmouth County
10,916	9,264	715	9	479	0	65	384	Upper Montclair CDP, Essex County
3,399	3,270	70	15	7	0	3	34	Upper Pittsgrove township, Salem County
1,712	1,630	39	0	19	0	1	23	Upper Pohatcong CDP, Warren County
7,853	6,809	108	10	822	1	11	92	Upper Saddle River borough, Bergen County
207	201	2	3	0	0	0	1	Upper Stewartville CDP, Warren County
8,728	7,224	384	22	922	5	13	158	Ventnor City city, Atlantic County
22,409	21,624	292	29	185	7	32	240	Vernon township, Sussex County
1,570	1,493	15	1	29	2	5	25	Vernon Center CDP, Sussex County
1,547	1,499	3	0	20	0	0	25	Vernon Valley CDP, Sussex County
12,537	11,569	239	2	535	1	27	164	Verona township, Essex County
563	288	210	4	35	0	4	22	Victory Gardens borough, Morris County
2,036	1,865	105	4	20	1	2	39	Victory Lakes CDP, Gloucester County
927	894	6	0	6	0	0	21	Vienna CDP, Warren County
8,897	8,509	175	11	31	6	8	157	Villas CDP, Cape May County
37,631	28,087	7,384	165	1,011	15	78	891	Vineland city, Cumberland County
1,985	1,855	69	2	54	0	2	3	Vista Center CDP, Ocean County
28,133	20,308	2,468	31	4,677	10	54	585	Voorhees township, Camden County
742	72	582	0	58	0	5	25	Voorhees CDP, Somerset County
8,795	8,122	74	9	478	0	8	104	Waldwick borough, Bergen County
25,256	23,925	611	26	420	2	21	251	Wall township, Monmouth County
10,110	9,048	303	14	610	0	17	118	Wallington borough, Bergen County
16	15	0	0	0	0	0	1	Walpack township, Sussex County
4,239	3,782	146	16	197	9	10	79	Wanamassa CDP, Monmouth County
10,041	9,014	305	33	508	1	13	167	Wanaque borough, Passaic County
10,764	10,368	126	7	112	0	5	146	Wantage township, Sussex County
1,532	1,501	7	0	7	1	1	15	Waretown CDP, Ocean County
14,491	11,704	225	6	2,304	3	24	225	Warren township, Somerset County
8,607	7,839	93	0	581	1	9	84	Washington township, Bergen County
625	610	12	0	1	0	0	2	Washington township, Burlington County
46,785	41,506	2,724	39	1,827	8	36	645	Washington township, Gloucester County
17,686	16,590	239	4	607	2	22	222	Washington township, Morris County
5,912	5,194	372	4	217	1	9	115	Washington borough, Warren County
6,359	6,003	152	9	126	0	4	65	Washington township, Warren County
5,494	4,427	190	5	733	0	17	122	Watchung borough, Somerset County
10,182	9,398	501	8	124	3	8	140	Waterford township, Camden County
50,382	44,030	1,124	34	4,441	9	103	641	Wayne township, Passaic County
7,499	5,850	412	14	1,010	1	36	176	Weehawken township, Hudson County
2,247	2,175	21	3	24	1	1	22	Wenonah borough, Gloucester County
8,034	4,992	2,128	11	602	3	24	274	Westampton township, Burlington County
3,654	3,057	497	1	55	1	3	40	West Amwell township, Hunterdon County
2,226	2,140	15	7	39	0	1	24	West Belmar CDP, Monmouth County
10,236	9,574	122	5	418	2	12	103	West Caldwell township, Essex County
973	866	84	8	2	0	0	13	West Cape May borough, Cape May County
20,946	18,867	1,356	22	410	3	27	261	West Deptford township, Gloucester County
28,824	25,629	940	20	1,708	10	49	468	Westfield town, Union County
12,506	11,043	409	13	836	1	28	176	West Freehold CDP, Monmouth County



Table 4.

**Race and Hispanic or Latino Origin: 2010—Con.**

[For information on confidentiality protection, nonsampling error, and definitions, see Selected Appendixes at &lt;www.census.gov/prod/cen2010/cph-1-a.pdf&gt;]

State County Place and County Subdivision	Total population	Race						Two or More Races	Hispanic or Latino (of any race)
		One race							
		White	Black or African American	American Indian and Alaska Native	Asian	Native Hawaiian and Other Pacific Islander	Some Other Race		
PLACE AND COUNTY SUBDIVISION--Con.									
West Long Branch borough, Monmouth County.....	8,097	7,648	179	5	96	1	77	91	407
West Milford township, Passaic County.....	25,850	24,315	362	134	334	4	273	428	1,512
West New York town, Hudson County.....	49,708	30,839	2,289	744	2,986	24	10,038	2,788	38,812
Weston CDP, Somerset County.....	1,235	1,085	40	0	88	0	9	13	35
West Orange township, Essex County.....	46,207	26,406	12,284	174	3,680	10	2,227	1,426	7,487
Westville borough, Gloucester County.....	4,288	3,839	210	7	64	2	99	67	258
West Wildwood borough, Cape May County	603	575	9	0	0	0	4	15	16
West Windsor township, Mercer County.....	27,165	14,924	998	25	10,245	10	263	700	1,213
Westwood borough, Bergen County.....	10,908	9,052	504	34	805	0	302	211	1,263
Weymouth township, Atlantic County.....	2,715	2,499	129	6	24	2	18	37	124
Wharton borough, Morris County.....	6,522	4,947	298	12	370	4	627	264	2,630
White township, Warren County.....	4,882	4,654	99	4	37	1	38	49	134
White Horse CDP, Mercer County.....	9,494	8,346	531	7	208	9	249	144	812
White House Station CDP, Hunterdon County.....	2,089	1,912	59	1	64	0	24	29	110
White Meadow Lake CDP, Morris County....	8,836	7,871	149	3	520	4	128	161	812
Whitesboro CDP, Cape May County.....	2,205	1,169	817	10	25	0	69	115	193
Whittingham CDP, Middlesex County.....	2,476	2,364	55	0	50	0	4	3	40
Wildwood city, Cape May County.....	5,325	3,623	594	39	42	7	865	155	1,662
Wildwood Crest borough, Cape May County	3,270	3,047	55	5	33	0	59	71	184
Williamstown CDP, Gloucester County.....	15,567	12,521	2,036	29	318	2	279	382	820
Willingboro township, Burlington County.....	31,629	5,475	23,007	117	635	10	988	1,397	2,737
Winfield township, Union County.....	1,471	1,418	14	0	2	1	16	20	94
Winslow township, Camden County.....	39,499	21,491	14,287	113	1,224	14	1,172	1,198	3,200
Woodbine borough, Cape May County.....	2,472	1,439	611	6	18	0	304	94	574
Woodbridge CDP, Middlesex County.....	19,265	11,497	1,804	73	4,012	12	1,318	549	3,506
Woodbridge township, Middlesex County.....	99,585	58,935	9,810	321	22,324	39	5,254	2,902	15,562
Woodbury city, Gloucester County.....	10,174	6,716	2,534	23	130	28	325	418	1,085
Woodbury Heights borough, Gloucester County.....	3,055	2,840	104	5	50	1	11	44	74
Woodcliff Lake borough, Bergen County.....	5,730	5,174	47	0	371	0	69	69	310
Woodland township, Burlington County.....	1,788	1,602	145	1	15	0	8	17	86
Woodland Park borough, Passaic County....	11,819	9,730	500	19	496	12	727	335	2,442
Woodlynne borough, Camden County.....	2,978	839	999	21	289	1	688	141	1,140
Wood-Ridge borough, Bergen County.....	7,626	6,652	109	16	544	1	177	127	1,000
Woodstown borough, Salem County.....	3,505	2,883	401	18	41	1	45	116	195
Woolwich township, Gloucester County.....	10,200	8,276	1,017	13	614	0	80	200	365
Wrightstown borough, Burlington County.....	802	380	169	6	48	3	150	46	225
Wyckoff township, Bergen County.....	16,696	15,616	94	7	706	0	79	194	737
Yardville CDP, Mercer County.....	7,186	6,678	201	5	168	0	72	62	310
Yorkestown CDP, Monmouth County.....	6,535	6,121	116	4	196	1	36	61	352
Zarephath CDP, Somerset County.....	37	36	1	0	0	0	0	0	2



Table 4.

**Race and Hispanic or Latino Origin: 2010—Con.**

[For information on confidentiality protection, nonsampling error, and definitions, see Selected Appendixes at &lt;www.census.gov/prod/cen2010/cph-1-a.pdf&gt;]

Not Hispanic or Latino								State County Place and County Subdivision
Total	One race						Two or More Races	
	White	Black or African American	American Indian and Alaska Native	Asian	Native Hawaiian and Other Pacific Islander	Some Other Race		
PLACE AND COUNTY SUBDIVISION—Con.								
							72	West Long Branch borough, Monmouth County
7,690	7,339	163	5	95	1	15	330	West Milford township, Passaic County
24,338	23,232	327	104	319	2	24	379	West New York town, Hudson County
10,896	6,571	873	39	2,904	3	127	13	Weston CDP, Somerset County
1,200	1,061	39	0	87	0	0	867	West Orange township, Essex County
38,720	22,140	11,841	80	3,641	9	142	52	Westville borough, Gloucester County
4,030	3,707	199	6	64	2	0	9	West Wildwood borough, Cape May County
587	569	9	0	0	0	0	593	West Windsor township, Mercer County
25,952	14,086	956	15	10,223	6	73	122	Westwood borough, Bergen County
9,645	8,245	466	5	802	0	5	34	Weymouth township, Atlantic County
2,591	2,399	127	5	24	0	2		
3,892	3,158	227	7	368	2	25	105	Wharton borough, Morris County
4,748	4,569	92	4	35	1	3	44	White township, Warren County
8,682	7,872	500	6	206	9	6	83	White Horse CDP, Mercer County
							23	White House Station CDP, Hunterdon County
1,979	1,833	58	1	64	0	0	104	White Meadow Lake CDP, Morris County
8,024	7,248	135	1	520	4	12	87	Whitesboro CDP, Cape May County
2,012	1,098	783	9	25	0	10	3	Whittingham CDP, Middlesex County
2,436	2,329	54	0	50	0	0	64	Wildwood city, Cape May County
3,663	2,991	538	21	34	7	8	48	Wildwood Crest borough, Cape May County
3,086	2,948	54	3	33	0	0	297	Williamstown CDP, Gloucester County
14,747	12,106	1,989	24	316	2	13		
28,892	4,690	22,325	82	618	10	121	1,046	Willingboro township, Burlington County
1,377	1,341	14	0	2	1	3	16	Winfield township, Union County
36,299	20,281	13,822	81	1,208	12	46	849	Winslow township, Camden County
1,898	1,268	560	2	18	0	1	49	Woodbine borough, Cape May County
15,759	9,773	1,645	30	3,979	5	51	276	Woodbridge CDP, Middlesex County
84,023	50,531	9,038	200	22,193	16	290	1,755	Woodbridge township, Middlesex County
9,089	6,226	2,419	14	125	8	15	282	Woodbury city, Gloucester County
								Woodbury Heights borough, Gloucester County
2,981	2,790	103	4	50	0	4	30	County
5,420	4,946	47	0	371	0	8	48	Woodcliff Lake borough, Bergen County
1,702	1,549	131	0	15	0	0	7	Woodland township, Burlington County
9,377	8,233	398	9	494	2	54	187	Woodland Park borough, Passaic County
1,838	532	931	8	284	1	10	72	Woodlynne borough, Camden County
6,626	5,898	95	9	538	0	15	71	Wood-Ridge borough, Bergen County
3,310	2,792	379	14	40	1	1	83	Woodstown borough, Salem County
9,835	8,043	989	8	614	0	11	170	Woolwich township, Gloucester County
577	321	164	6	48	3	0	35	Wrightstown borough, Burlington County
15,959	15,005	81	5	705	0	12	151	Wyckoff township, Bergen County
6,876	6,459	190	5	168	0	0	54	Yardville CDP, Mercer County
6,183	5,818	111	3	196	1	6	48	Yorketown CDP, Monmouth County
35	34	1	0	0	0	0	0	Zarephath CDP, Somerset County



Table 5.

**Population for Selected Categories of Race: 2010**

[For information on confidentiality protection, nonsampling error, and definitions, see Selected Appendixes at &lt;www.census.gov/prod/cen2010/cph-1-a.pdf&gt;]

State County County Subdivision Place	Race in combination with one or more other races						Race alone or in combination with one or more other races					
	White	Black or African American	American Indian and Alaska Native	Asian	Native Hawaiian and Other Pacific Islander	Some Other Race	White	Black or African American	American Indian and Alaska Native	Asian	Native Hawaiian and Other Pacific Islander	Some Other Race
<b>New Jersey.....</b>	<b>181,747</b>	<b>95,537</b>	<b>41,690</b>	<b>69,437</b>	<b>9,956</b>	<b>100,449</b>	<b>6,210,995</b>	<b>1,300,363</b>	<b>70,716</b>	<b>795,163</b>	<b>12,999</b>	<b>660,171</b>
Atlantic County.....	6,738	3,997	1,856	2,240	292	3,407	186,304	48,135	2,906	22,835	384	23,625
Absecon city.....	128	88	37	78	9	79	6,558	920	69	745	9	326
Atlantic City city.....	1,260	760	370	403	65	1,101	11,803	15,908	612	6,556	83	6,650
Brigantine city.....	160	86	56	74	11	64	8,413	361	72	520	14	301
Buena borough.....	105	71	27	11	9	49	3,488	505	61	93	12	584
Buena Vista township.....	157	109	45	34	15	65	6,075	1,127	80	114	18	377
Collings Lakes CDP.....	52	33	14	8	1	15	1,523	135	23	18	3	68
Corbin City city.....	1	0	1	0	0	0	481	2	1	6	0	3
Egg Harbor township.....	1,138	560	283	491	40	450	31,368	4,712	446	5,587	48	2,703
Egg Harbor City city.....	142	112	34	26	9	48	2,813	873	50	120	13	569
Estell Manor city.....	12	9	5	0	0	1	1,686	25	7	28	0	4
Folsom borough.....	28	15	5	11	9	6	1,742	94	8	27	12	41
Galloway township.....	853	479	238	388	28	302	27,713	4,750	337	4,132	37	1,568
Pomona CDP.....	166	79	49	125	10	94	4,297	837	80	1,700	10	466
Smithville CDP.....	130	70	24	54	4	44	5,745	821	29	612	7	198
Hamilton township.....	779	520	275	202	20	247	18,790	5,436	343	1,637	36	1,339
Mays Landing CDP.....	38	22	15	10	1	8	1,938	139	25	31	1	49
Hammonton town.....	373	125	73	67	13	220	12,453	569	115	270	15	1,819
Linwood city.....	97	15	20	56	2	21	6,705	84	25	325	2	59
Longport borough.....	1	1	0	0	0	0	886	4	1	4	0	1
Margate City city.....	70	17	14	25	3	20	6,193	62	20	87	4	66
Mullica township.....	163	86	36	23	1	57	5,281	435	50	65	3	499
Elwood CDP.....	67	28	18	4	0	33	949	217	23	24	1	298
Northfield city.....	142	56	28	68	5	60	7,657	335	44	456	6	309
Pleasantville city.....	589	554	166	147	34	405	5,515	9,857	334	637	40	4,859
Port Republic city.....	16	1	2	5	0	10	1,084	8	7	15	0	18
Somers Point city.....	276	193	68	48	8	83	8,777	1,346	95	380	14	533
Ventnor City city.....	213	117	54	77	11	115	8,289	570	104	1,001	16	975
Weymouth township.....	35	23	19	6	0	4	2,534	152	25	30	2	22
<b>Bergen County.....</b>	<b>17,692</b>	<b>6,762</b>	<b>2,955</b>	<b>9,084</b>	<b>1,030</b>	<b>9,401</b>	<b>668,395</b>	<b>59,235</b>	<b>5,016</b>	<b>140,413</b>	<b>1,259</b>	<b>55,012</b>
Allendale borough.....	100	13	7	72	1	13	5,786	46	10	699	1	67
Alpine borough.....	37	1	3	31	0	6	1,297	45	4	513	0	30
Bergenfield borough.....	645	387	120	405	42	499	14,674	2,447	204	7,256	55	3,208
Bogota borough.....	246	139	32	90	10	191	5,240	910	96	893	17	1,403
Carlstadt borough.....	127	48	14	32	11	71	5,115	194	24	536	15	399
Cliffside Park borough.....	761	188	111	283	27	463	17,302	964	186	3,535	38	2,505
Closter borough.....	85	13	12	81	0	21	5,458	123	16	2,731	1	150
Cresskill borough.....	116	20	6	101	4	27	6,027	83	9	2,471	5	119
Demarest borough.....	82	11	7	77	8	14	3,509	42	8	1,366	8	50
Dumont borough.....	291	114	40	190	24	168	13,559	559	72	2,810	27	877
East Rutherford borough.....	174	69	36	76	2	94	6,684	470	56	1,318	5	614
Edgewater borough.....	259	101	37	163	6	93	6,394	671	53	4,247	13	479
Elmwood Park borough.....	409	174	62	201	23	258	15,033	1,193	127	2,281	27	1,320
Emerson borough.....	113	27	14	73	8	28	6,575	107	17	706	16	113
Englewood city.....	639	578	204	220	40	451	12,931	9,423	351	2,419	52	3,092
Englewood Cliffs borough.....	84	11	12	84	6	38	3,060	121	16	2,118	6	79
Fair Lawn borough.....	453	174	94	245	14	199	27,833	741	114	3,399	15	961
Fairview borough.....	665	131	89	134	9	574	9,851	538	181	774	13	3,294
Fort Lee borough.....	581	199	65	377	33	242	19,486	1,172	115	13,964	40	1,332
Franklin Lakes borough.....	146	26	5	106	1	29	9,563	175	9	883	1	117
Garfield city.....	788	360	146	164	42	563	24,181	2,341	278	842	44	3,870
Glen Rock borough.....	184	37	15	120	5	29	10,295	196	25	1,174	8	101
Hackensack city.....	1,360	679	318	382	110	1,120	21,432	11,190	559	4,814	120	6,964
Harrington Park borough.....	60	14	7	36	0	15	3,780	46	8	849	9	39
Hasbrouck Heights borough.....	203	53	14	117	5	97	9,835	392	23	1,300	7	533
Haworth borough.....	58	4	9	54	0	6	2,918	43	9	456	0	22
Hillsdale borough.....	97	37	21	50	1	31	9,235	140	33	690	6	242
Ho-Ho-Kus borough.....	52	4	4	53	1	11	3,805	13	7	289	1	27
Leonia borough.....	259	87	49	134	8	96	5,194	296	63	3,273	9	428
Little Ferry borough.....	287	80	59	159	3	202	6,745	499	91	2,735	7	951
Lodi borough.....	720	266	99	294	38	440	17,179	2,082	200	2,363	53	3,214
Lyndhurst township.....	479	106	74	160	10	320	17,532	512	108	1,515	16	1,464
Mahwah township.....	289	103	101	307	140	79	22,469	781	247	2,328	142	442
Maywood borough.....	184	98	31	83	9	95	7,329	608	48	1,132	11	684
Midland Park borough.....	108	24	24	54	4	26	6,724	84	33	246	4	160
Montvale borough.....	91	19	20	62	3	29	6,745	100	26	928	3	157
Moonachie borough.....	67	13	23	33	8	43	2,141	51	26	305	8	275
New Milford borough.....	313	146	42	181	12	204	11,835	754	62	3,350	16	790
North Arlington borough.....	244	61	29	91	13	146	12,956	281	65	1,302	15	1,074
Northvale borough.....	66	16	7	32	13	20	3,404	65	16	1,146	14	73
Norwood borough.....	59	17	13	36	0	9	4,014	95	13	1,588	1	68
Oakland borough.....	182	40	48	88	6	53	12,006	153	72	620	7	115
Old Tappan borough.....	75	14	11	65	1	14	4,375	56	16	1,344	1	50
Oradell borough.....	100	30	7	61	2	29	6,944	84	13	959	2	93
Palisades Park borough.....	316	61	33	148	5	221	5,986	446	93	11,498	15	1,986
Paramus borough.....	392	103	40	475	121	183	19,434	477	68	6,344	134	549
Park Ridge borough.....	77	18	7	50	1	8	7,783	108	26	575	3	231
Ramsey borough.....	160	35	28	88	11	44	13,106	129	45	1,052	11	318



Table 5.  
**Population for Selected Categories of Race: 2010—Con.**

[For information on confidentiality protection, nonsampling error, and definitions, see Selected Appendixes at <www.census.gov/prod/cen2010/cph-1-a.pdf>]

State County County Subdivision Place	Race in combination with one or more other races						Race alone or in combination with one or more other races					
	White	Black or African American	American Indian and Alaska Native	Asian	Native Hawaiian and Other Pacific Islander	Some Other Race	White	Black or African American	American Indian and Alaska Native	Asian	Native Hawaiian and Other Pacific Islander	Some Other Race
<b>Bergen County—Con.</b>												
Ridgefield borough.....	238	64	28	107	5	131	7,112	196	48	3,313	7	645
Ridgefield Park village.....	387	189	65	113	22	233	8,800	1,004	109	1,574	23	1,752
Ridgewood village.....	468	110	57	347	8	79	20,986	508	73	3,589	12	344
River Edge borough.....	140	37	22	101	7	40	8,466	209	28	2,617	16	182
River Vale township.....	131	38	20	71	9	29	8,713	106	24	884	9	80
Rochelle Park township.....	81	25	18	53	1	54	4,628	185	32	535	1	269
Rockleigh borough.....	3	1	0	4	2	0	508	12	1	12	2	1
Rutherford borough.....	409	138	46	245	6	152	14,419	665	59	2,607	7	816
Saddle Brook township.....	201	43	38	119	12	89	11,722	359	60	1,240	12	525
Saddle River borough.....	70	21	13	35	6	21	2,740	87	16	332	8	58
South Hackensack township.....	56	9	9	22	6	37	1,770	136	17	148	6	371
Teaneck township.....	945	796	228	433	45	483	22,159	11,809	341	4,055	70	2,886
Tenafly borough.....	277	60	17	249	18	64	10,318	188	22	4,048	18	242
Teterboro borough.....	8	0	0	3	0	7	53	3	2	5	0	13
Upper Saddle River borough.....	89	25	7	76	3	20	7,193	143	18	904	4	59
Waldwick borough.....	126	42	18	64	4	29	8,849	146	29	544	4	198
Wallington borough.....	149	56	24	65	15	88	9,838	422	42	696	15	526
Washington township.....	107	33	19	50	3	32	8,344	131	20	639	5	88
Westwood borough.....	190	57	36	86	6	79	9,242	561	70	891	6	381
Woodcliff Lake borough.....	56	12	7	50	0	21	5,230	59	7	421	0	90
Wood-Ridge borough.....	95	23	20	44	7	66	6,747	132	36	588	8	243
Wyckoff township.....	183	34	14	129	4	35	15,799	128	21	835	4	114
<b>Burlington County.....</b>	<b>10,096</b>	<b>7,537</b>	<b>3,094</b>	<b>3,815</b>	<b>424</b>	<b>2,687</b>	<b>341,438</b>	<b>82,042</b>	<b>4,079</b>	<b>23,210</b>	<b>643</b>	<b>11,880</b>
Bass River township.....	16	5	8	1	0	3	1,421	9	10	12	0	8
Beverly city.....	103	83	32	17	0	27	1,692	853	36	37	0	96
Bordentown city.....	74	51	19	16	3	19	3,351	448	27	123	4	65
Bordentown township.....	215	112	37	103	12	86	8,670	1,328	67	1,304	19	266
Burlington city.....	257	288	102	39	4	55	6,102	3,560	120	240	8	282
Burlington township.....	526	502	175	225	27	162	13,857	6,824	210	1,815	36	706
Chesterfield township.....	135	143	81	56	11	65	4,291	2,385	120	699	13	451
Cinnaminson township.....	209	99	54	84	7	57	14,140	954	67	454	10	210
Delanco township.....	108	67	17	34	4	20	3,654	537	37	114	9	60
Delran township.....	333	184	83	116	14	125	14,021	1,800	116	799	21	584
Eastampton township.....	166	126	46	57	5	33	4,603	1,156	67	329	9	133
Edgewater Park township.....	343	240	85	109	16	139	5,468	2,666	115	392	18	716
Evesham township.....	654	337	173	343	16	131	40,263	2,247	227	3,147	25	488
Marlton CDP.....	128	52	53	71	2	32	8,900	485	68	689	3	164
Fieldsboro borough.....	18	10	5	6	0	3	456	78	5	17	0	5
Florence township.....	299	182	78	128	7	69	9,796	1,663	101	738	14	190
Florence CDP.....	142	118	39	47	3	38	3,426	864	46	174	5	110
Roebling CDP.....	94	46	22	41	1	12	3,188	362	34	213	1	30
Hainesport township.....	97	65	20	51	3	30	5,277	523	26	300	3	117
Lumberton township.....	332	286	94	150	14	80	9,248	2,664	124	741	19	275
Mansfield township.....	123	67	38	68	13	48	6,876	957	52	725	18	101
Maple Shade township.....	440	246	217	119	21	122	15,480	2,072	248	1,199	26	723
Medford township.....	291	84	71	160	19	43	22,017	437	107	627	25	173
Medford Lakes borough.....	27	7	12	10	0	6	4,062	26	19	50	0	22
Moorestown township.....	379	193	115	195	9	45	17,892	1,524	133	1,439	14	213
Moorestown-Lenola CDP.....	289	172	111	122	9	38	12,363	1,350	127	569	14	185
Mount Holly township.....	392	340	120	91	17	87	6,645	2,543	155	231	24	496
Mount Laurel township.....	765	545	184	429	44	166	34,014	4,606	251	3,469	61	584
Ramblewood CDP.....	99	61	20	52	2	6	5,024	512	30	411	3	54
New Hanover township.....	175	106	45	61	11	117	4,167	2,585	93	212	17	578
Fort Dix CDP (part).....	128	75	30	39	8	108	2,988	2,393	72	145	14	537
McGuire AFB CDP (part).....	36	26	8	19	2	9	565	146	13	45	2	21
North Hanover township.....	313	186	60	108	26	66	6,469	902	91	253	58	304
McGuire AFB CDP (part).....	183	113	28	86	26	27	2,217	595	40	158	51	155
Palmyra borough.....	161	133	41	29	4	20	5,987	1,209	64	165	10	164
Pemberton borough.....	44	35	12	15	5	4	1,092	250	15	61	5	48
Pemberton township.....	1,267	983	311	475	49	276	20,115	6,702	415	1,281	86	1,113
Browns Mills CDP.....	585	435	132	216	17	124	8,037	2,755	192	609	24	417
Country Lake Estates CDP.....	158	123	45	57	4	33	2,934	846	53	175	8	143
Fort Dix CDP (part).....	101	68	26	31	7	25	1,297	410	36	72	24	64
Pemberton Heights CDP.....	99	112	20	43	1	19	1,189	1,063	24	131	2	170
Presidential Lakes Estates CDP.....	94	56	17	39	6	24	1,942	366	23	96	9	61
Riverside township.....	327	178	145	55	7	139	6,807	694	166	132	11	708
Riverton borough.....	45	28	15	12	2	7	2,641	120	18	33	4	20
Shamong township.....	66	28	14	29	2	12	6,352	88	27	67	3	29
Southampton township.....	127	56	34	41	10	29	10,015	287	46	180	11	80
Leisuretowne CDP.....	13	7	10	4	3	1	3,456	100	13	29	3	4
Springfield township.....	49	33	22	17	1	5	3,142	163	29	104	1	46
Fort Dix CDP (part).....	0	0	0	0	0	0	0	0	0	0	0	0
Julietstown CDP.....	5	7	5	0	1	0	407	19	5	6	1	0
Tabernacle township.....	68	36	14	21	0	11	6,725	132	19	69	4	76
Washington township.....	3	0	2	0	0	1	648	13	2	1	0	26
Westampton township.....	278	233	79	105	3	76	5,654	2,476	96	713	6	275
Willingboro township.....	827	1,208	424	219	35	283	6,302	24,215	541	854	45	1,271
Woodland township.....	14	3	1	7	0	9	1,616	148	2	22	0	17
Wrightstown borough.....	30	29	9	14	3	11	410	198	15	62	6	161



Table 5.

**Population for Selected Categories of Race: 2010—Con.**

[For information on confidentiality protection, nonsampling error, and definitions, see Selected Appendixes at &lt;www.census.gov/prod/cen2010/cph-1-a.pdf&gt;]

State County County Subdivision Place	Race in combination with one or more other races						Race alone or in combination with one or more other races					
	White	Black or African American	American Indian and Alaska Native	Asian	Native Hawaiian and Other Pacific Islander	Some Other Race	White	Black or African American	American Indian and Alaska Native	Asian	Native Hawaiian and Other Pacific Islander	Some Other Race
Camden County.....	9,814	7,465	2,877	3,203	498	4,342	345,203	107,906	4,485	29,460	663	40,696
Audubon borough.....	95	37	31	40	4	10	8,493	164	43	140	5	90
Audubon Park borough.....	11	6	4	3	1	3	1,013	9	5	6	1	4
Barrington borough.....	125	71	34	17	6	35	6,379	429	50	135	6	137
Bellmawr borough.....	161	47	44	78	5	65	10,173	332	61	757	12	457
Berlin borough.....	108	42	35	48	2	10	6,973	360	42	259	5	77
Berlin township.....	87	63	31	26	4	31	4,222	683	41	301	4	234
Brooklawn borough.....	44	26	14	6	1	15	1,762	130	16	49	1	55
Camden city.....	1,716	1,780	539	305	140	1,738	15,318	38,960	1,127	1,942	188	23,061
Cherry Hill township.....	1,222	597	256	745	54	331	56,681	4,957	334	9,049	67	1,633
Ashland CDP.....	159	85	43	78	5	24	6,824	669	52	830	5	129
Barclay CDP.....	42	12	10	27	5	5	4,231	60	13	143	5	27
Cherry Hill Mall CDP.....	288	135	49	207	12	107	10,803	1,225	71	2,039	14	427
Ellisburg CDP.....	48	23	9	27	1	16	3,506	298	12	542	1	117
Golden Triangle CDP.....	92	59	27	36	6	30	3,049	498	37	431	11	250
Greentree CDP.....	190	79	27	119	6	29	8,547	822	36	2,090	6	103
Kingston Estates CDP.....	108	60	34	65	11	26	4,466	455	45	777	12	98
Springdale CDP.....	208	87	35	147	7	35	12,229	596	45	1,809	9	99
Chesilhurst borough.....	37	32	8	2	0	20	729	790	15	16	0	134
Clementon borough.....	125	80	55	25	2	25	3,689	1,036	83	130	2	220
Collingswood borough.....	308	179	76	98	13	76	11,696	1,447	121	405	15	635
Gibbsboro borough.....	40	12	8	19	6	10	2,146	61	8	72	6	30
Gloucester township.....	1,153	948	331	335	45	286	50,146	11,412	460	2,709	65	1,469
Blackwood CDP.....	74	48	20	21	1	11	4,106	285	22	136	1	85
Glendora CDP.....	50	29	27	20	4	11	4,548	98	32	51	4	90
Gloucester City city.....	189	100	41	23	5	51	10,559	452	57	330	5	260
Haddon township.....	182	65	35	79	7	36	13,883	285	58	477	9	199
Haddonfield borough.....	151	55	21	81	0	10	11,191	184	25	296	0	60
Haddon Heights borough.....	85	33	24	32	4	25	7,218	117	36	130	9	65
Hi-Nella borough.....	19	15	7	7	0	6	643	146	13	42	0	55
Laurel Springs borough.....	19	12	10	5	1	1	1,791	78	12	24	1	26
Lawnside borough.....	51	89	42	8	1	22	175	2,705	61	50	1	71
Lindenwald borough.....	460	412	162	85	26	200	8,929	6,516	240	578	30	2,022
Magnolia borough.....	81	80	32	19	4	23	3,324	873	45	101	6	119
Merchantville borough.....	105	72	19	20	10	31	3,031	569	33	107	12	200
Mount Ephraim borough.....	58	13	17	14	0	20	4,433	113	21	46	0	126
Oaklyn borough.....	60	34	12	16	3	8	3,791	134	21	89	4	68
Pennsauken township.....	883	753	271	239	46	532	17,964	10,397	481	3,009	61	5,409
Pine Hill borough.....	297	235	83	60	24	80	7,201	2,698	110	277	29	326
Pine Valley borough.....	0	0	0	0	0	0	10	0	0	0	0	2
Runnemede borough.....	116	56	31	41	4	37	7,612	456	56	264	4	222
Somerdale borough.....	153	122	40	38	13	41	3,666	1,100	44	347	14	199
Stratford borough.....	125	79	44	49	1	19	5,924	659	57	346	6	214
Tavistock borough.....	0	0	0	0	0	0	5	0	0	0	0	0
Voorhees township.....	479	304	123	342	30	171	21,387	2,838	167	5,042	41	417
Echelon CDP.....	207	127	66	180	16	74	7,067	1,418	92	2,274	22	218
Waterford township.....	162	84	38	45	7	48	9,809	598	49	169	10	214
Winslow township.....	808	841	329	235	23	272	22,299	15,128	442	1,459	37	1,444
Woodlynne borough.....	99	91	30	18	6	54	938	1,090	51	307	7	742
Cape May County.....	1,650	977	455	296	63	415	89,019	5,542	660	1,130	99	2,814
Avalon borough.....	13	4	4	2	0	3	1,321	8	8	5	0	5
Cape May city.....	91	29	32	22	6	27	3,303	204	43	46	10	110
Cape May Point borough.....	6	2	2	0	1	3	281	10	2	1	1	4
Dennis township.....	85	41	22	10	0	18	6,342	92	34	46	2	39
Belleplain CDP.....	14	6	1	0	0	7	584	10	3	1	0	13
Lower township.....	370	197	84	67	28	74	21,919	653	121	209	38	349
Diamond Beach CDP.....	0	0	0	0	0	0	136	0	0	0	0	0
Erma CDP.....	20	7	8	8	0	5	2,063	31	13	28	3	20
North Cape May CDP.....	54	29	14	5	2	8	3,050	133	25	24	2	50
Villas CDP.....	196	115	38	26	19	39	9,062	300	54	57	25	206
Middle township.....	405	304	136	71	4	65	16,121	2,273	170	410	13	438
Burleigh CDP.....	13	14	3	1	0	8	540	127	3	24	2	49
Cape May Court House CDP.....	101	74	31	19	2	16	4,646	568	37	145	4	65
Rio Grande CDP.....	50	39	11	5	2	5	2,358	187	18	72	3	91
Whitesboro CDP.....	82	98	27	19	0	15	1,251	915	37	44	0	84
North Wildwood city.....	72	31	17	20	5	17	3,910	77	30	34	5	68
Ocean City city.....	167	115	47	29	9	40	10,938	525	62	112	12	264
Sea Isle City city.....	8	2	5	1	0	1	2,093	4	10	5	0	11
Stone Harbor borough.....	4	2	1	1	0	0	845	16	1	2	0	6
Upper township.....	141	67	51	33	7	15	12,095	139	67	125	8	104
Strathmere CDP.....	1	1	0	0	0	0	157	1	0	0	1	0
West Cape May borough.....	14	5	3	5	0	1	893	94	11	7	0	33
West Wildwood borough.....	10	9	5	0	0	6	585	18	5	0	0	10
Wildwood city.....	134	67	17	15	1	93	3,757	661	56	57	8	958
Wildwood Crest borough.....	65	42	10	11	1	15	3,112	97	15	44	1	74
Woodbine borough.....	65	60	19	9	1	37	1,504	671	25	27	1	341
Cumberland County.....	4,087	3,011	1,570	589	166	2,109	102,517	34,752	3,316	2,496	225	19,601
Bridgeton city.....	760	530	279	57	29	547	9,034	9,526	629	210	41	7,065
Commercial township.....	166	98	66	21	0	34	4,501	628	84	48	0	113



Table 5.  
**Population for Selected Categories of Race: 2010—Con.**

[For information on confidentiality protection, nonsampling error, and definitions, see Selected Appendixes at <[www.census.gov/prod/cen2010/cph-1-a.pdf](http://www.census.gov/prod/cen2010/cph-1-a.pdf)>]

State County County Subdivision Place	Race in combination with one or more other races						Race alone or in combination with one or more other races					
	White	Black or African American	American Indian and Alaska Native	Asian	Native Hawaiian and Other Pacific Islander	Some Other Race	White	Black or African American	American Indian and Alaska Native	Asian	Native Hawaiian and Other Pacific Islander	Some Other Race
Cumberland County—Con.												
Commercial township—Con.												
Laurel Lake CDP.....	95	53	42	8	0	19	2,788	164	52	24	0	71
Port Norris CDP.....	54	34	20	13	0	11	966	395	24	23	0	37
Deerfield township.....	98	69	39	13	1	32	2,382	445	105	55	1	263
Rosenhayn CDP.....	49	41	21	2	1	14	754	239	35	18	1	116
Downe township.....	38	3	24	0	0	11	1,506	44	32	4	0	37
Fairfield township.....	199	193	154	17	3	70	2,559	3,185	475	45	5	358
Fairton CDP.....	53	42	40	7	0	9	960	204	101	16	0	60
Greenwich township.....	18	12	14	10	0	0	753	42	24	14	0	5
Hopewell township.....	110	60	56	31	0	28	3,967	361	155	57	0	176
Lawrence township.....	75	49	57	3	7	26	2,741	353	95	16	8	191
Cedarville CDP.....	18	12	9	1	0	6	637	90	19	4	0	50
Maurice River township.....	93	67	46	24	4	48	4,722	2,941	81	52	6	322
Millville city.....	771	685	307	105	35	290	20,379	6,316	573	443	53	1,778
Shiloh borough.....	7	2	3	3	0	0	491	11	15	4	0	3
Stow Creek township.....	19	11	10	4	1	1	1,326	75	30	8	1	15
Upper Deerfield township.....	153	152	77	43	4	56	5,873	1,145	174	246	4	468
Seabrook Farms CDP.....	66	93	32	12	0	29	547	754	50	29	0	222
Vineland city.....	1,580	1,080	438	258	82	966	42,283	9,680	844	1,294	106	8,807
Essex County.....	17,071	11,563	3,951	5,204	1,358	12,409	350,939	332,042	7,007	40,993	1,644	78,096
Belleville township.....	1,025	517	166	308	70	861	22,778	3,794	292	4,620	88	5,879
Silver Lake CDP (part).....	150	71	18	37	8	126	2,112	444	25	537	8	851
Bloomfield township.....	1,274	775	280	510	91	862	29,479	9,532	473	4,401	112	5,285
Brookdale CDP.....	233	103	16	122	5	126	7,297	561	26	1,254	7	403
Silver Lake CDP (part).....	10	4	2	0	0	7	233	76	2	36	2	137
Caldwell borough.....	120	43	25	65	11	46	6,908	303	33	434	14	292
Cedar Grove township.....	112	20	11	70	4	52	11,159	326	17	881	5	158
City of Orange township.....	625	578	179	103	73	532	4,482	22,223	352	558	79	3,531
East Orange city.....	649	1,306	433	154	136	710	3,306	58,193	681	619	174	3,080
Essex Fells borough.....	40	1	13	23	0	6	2,038	24	13	69	0	11
Fairfield township.....	59	15	13	32	5	16	7,140	66	34	221	5	71
Glen Ridge borough.....	182	52	25	122	1	35	6,671	431	28	472	1	138
Irvington township.....	528	870	259	147	165	532	3,570	46,928	463	618	203	3,454
Livingston township.....	342	75	38	270	13	112	22,709	738	58	5,912	18	366
Maplewood township.....	585	469	144	317	44	120	14,015	8,895	188	1,042	50	554
Millburn township.....	352	32	26	332	12	47	16,506	361	32	3,487	17	150
Short Hills CDP.....	218	13	12	209	12	24	10,939	140	13	2,247	14	58
Montclair township.....	1,273	1,011	334	602	69	318	24,689	11,241	393	2,036	78	1,144
Upper Montclair CDP.....	404	203	51	245	15	50	10,117	950	63	728	15	201
Newark city.....	7,425	4,427	1,561	903	543	7,175	80,339	149,512	3,258	5,388	661	49,356
North Caldwell borough.....	79	15	7	43	0	24	5,748	60	9	397	0	54
Nutley township.....	524	156	46	299	26	262	23,929	784	82	3,123	30	1,104
Roseland borough.....	57	19	11	29	2	16	5,337	125	15	366	2	45
South Orange Village township.....	499	382	132	268	20	96	10,249	5,024	155	1,104	21	383
Verona township.....	182	49	34	117	7	51	12,346	311	38	654	8	199
West Caldwell township.....	109	28	10	58	5	31	10,105	164	15	479	7	110
West Orange township.....	1,030	723	204	432	61	505	27,436	13,007	378	4,112	71	2,732
Gloucester County.....	5,137	3,435	1,481	1,441	192	1,143	246,027	32,441	1,982	9,050	287	5,198
Clayton borough.....	236	187	51	76	2	22	6,356	1,660	81	223	4	152
Deptford township.....	574	376	153	136	30	170	24,656	4,093	226	1,497	42	792
Oak Valley CDP.....	52	31	26	8	0	3	3,308	139	38	37	0	23
East Greenwich township.....	101	56	26	56	1	17	8,552	616	39	401	6	73
Elk township.....	97	67	34	13	2	24	3,459	690	56	40	2	96
Franklin township.....	266	160	112	54	6	44	15,142	1,368	146	267	11	218
Glassboro borough.....	438	335	115	115	6	115	13,861	3,804	136	649	16	695
Greenwich township.....	68	41	30	14	0	6	4,635	237	33	51	0	26
Gibbstown CDP.....	52	30	23	12	0	3	3,638	96	25	28	0	15
Harrison township.....	181	86	41	73	1	44	11,427	561	52	493	1	103
Mullica Hill CDP.....	57	26	4	19	0	8	3,755	179	7	72	0	26
Richwood CDP (part).....	50	12	21	24	1	17	3,094	140	23	170	1	36
Logan township.....	121	82	29	27	4	16	5,047	837	38	181	5	84
Beckett CDP.....	107	74	26	24	4	14	3,928	797	34	148	5	70
Mantua township.....	176	79	48	56	21	36	14,516	459	79	224	22	136
Richwood CDP (part).....	0	0	0	0	0	0	57	2	0	0	0	0
Monroe township.....	686	523	233	178	36	182	29,375	5,583	306	1,053	41	739
Victory Lakes CDP.....	39	29	20	9	2	11	1,945	138	24	29	3	27
Williamstown CDP.....	314	229	81	71	9	86	12,835	2,265	110	389	11	365
National Park borough.....	45	8	19	6	1	13	2,968	49	24	24	1	17
Newfield borough.....	24	14	5	2	0	6	1,494	48	9	7	0	21
Paulsboro borough.....	257	261	66	27	15	51	3,579	2,500	87	70	19	194
Pitman borough.....	115	43	27	45	4	27	8,773	146	35	101	7	85
South Harrison township.....	33	16	5	13	0	7	2,929	176	5	51	1	37
Swedesboro borough.....	79	75	21	10	1	12	1,883	463	36	45	3	257
Washington township.....	704	374	188	316	20	138	43,292	3,199	240	2,152	29	553
Turnersville CDP.....	40	13	6	26	1	2	3,473	147	9	135	1	21
Wenonah borough.....	29	9	5	12	3	4	2,222	30	8	36	4	9
West Deptford township.....	298	185	86	78	22	61	19,581	1,599	111	493	25	248
Westville borough.....	60	35	20	7	2	11	3,899	245	27	71	4	110



Table 5.  
**Population for Selected Categories of Race: 2010—Con.**

[For information on confidentiality protection, nonsampling error, and definitions, see Selected Appendixes at <www.census.gov/prod/cen2010/cph-1-a.pdf>]

State County County Subdivision Place	Race in combination with one or more other races						Race alone or in combination with one or more other races					
	White	Black or African American	American Indian and Alaska Native	Asian	Native Hawaiian and Other Pacific Islander	Some Other Race	White	Black or African American	American Indian and Alaska Native	Asian	Native Hawaiian and Other Pacific Islander	Some Other Race
Gloucester County—Con.												
Woodbury city.....	345	310	104	39	8	94	7,061	2,844	127	169	36	419
Woodbury Heights borough.....	37	13	6	15	3	17	2,877	117	11	65	4	28
Woodlich township.....	167	100	57	73	4	26	8,443	1,117	70	687	4	106
Hudson County.....	19,800	9,323	3,747	6,886	1,270	16,473	362,592	93,248	7,828	91,810	1,614	106,846
Bayonne city.....	1,855	1,016	350	503	123	1,239	45,473	6,600	544	5,364	139	7,542
East Newark borough.....	82	14	9	6	2	77	1,598	60	19	194	3	628
Guttenberg town.....	497	175	69	85	18	363	8,034	712	171	903	22	1,956
Harrison town.....	459	91	76	96	15	441	8,400	388	152	2,313	17	2,958
Hoboken city.....	1,110	387	142	629	61	405	42,234	2,154	215	4,187	76	2,549
Jersey City city.....	6,323	4,692	1,638	3,854	620	5,622	87,208	68,694	2,910	62,449	781	37,348
Kearny town.....	1,232	347	161	220	79	998	31,165	2,533	324	2,013	111	6,097
North Bergen township.....	2,318	678	383	518	116	2,014	43,023	3,134	918	4,497	165	12,121
Secaucus town.....	282	98	50	195	16	184	11,407	766	82	3,513	22	897
Union City city.....	2,971	953	440	329	152	2,895	41,520	4,440	1,259	1,916	185	21,126
Weehawken township.....	415	148	59	120	11	259	9,435	754	120	1,144	12	1,610
West New York town.....	2,256	724	370	331	57	1,976	33,095	3,013	1,114	3,317	81	12,014
Hunterdon County.....	1,478	478	397	772	73	312	118,742	3,929	564	4,953	110	1,882
Alexandria township.....	31	9	9	18	0	1	4,712	108	11	108	1	32
Bethlehem township.....	34	3	13	19	2	3	3,840	42	17	94	2	23
Bloomsbury borough.....	11	4	1	6	1	2	841	13	1	22	1	5
Califon borough.....	28	16	9	8	0	0	1,062	19	10	17	0	1
Clinton town.....	35	6	7	24	4	18	2,469	42	13	205	4	35
Clinton township.....	182	63	42	108	14	45	11,831	873	69	633	20	286
Annandale CDP.....	40	13	8	22	1	3	1,508	55	14	146	1	16
Delaware township.....	57	14	25	21	0	8	4,458	44	33	63	0	31
East Amwell township.....	28	8	13	12	1	4	3,873	58	15	69	1	31
Flemington borough.....	92	38	42	43	8	37	3,687	218	56	309	9	436
Franklin township.....	17	4	4	5	0	7	3,111	26	9	45	3	21
Frenchtown borough.....	15	11	6	1	1	2	1,342	22	11	14	1	3
Glen Gardner borough.....	24	10	6	8	1	4	1,635	40	7	39	1	10
Hampton borough.....	18	8	12	0	0	7	1,311	43	22	26	1	21
High Bridge borough.....	47	15	11	25	0	7	3,446	63	19	141	0	34
Holland township.....	27	11	10	13	5	4	5,192	49	13	54	7	19
Kingwood township.....	43	7	19	21	4	0	3,754	32	20	63	4	20
Lambertville city.....	42	20	11	9	0	9	3,608	96	19	60	0	170
Lebanon borough.....	15	4	0	17	4	10	1,239	28	2	88	4	22
Lebanon township.....	58	20	24	26	1	17	6,317	131	28	123	8	56
Milford borough.....	12	4	6	6	0	0	1,212	7	8	18	1	3
Raritan township.....	294	89	63	163	1	56	20,164	548	86	1,482	10	241
Readington township.....	169	41	27	95	8	28	15,180	255	45	676	9	152
White House Station CDP.....	27	7	5	10	0	9	1,939	66	6	74	0	33
Stockton borough.....	4	1	1	2	1	1	533	1	1	7	1	1
Tewksbury township.....	70	13	13	48	2	9	5,713	63	15	223	2	58
Union township.....	83	33	14	60	12	21	4,999	568	23	304	15	116
West Amwell township.....	42	26	9	14	3	12	3,213	540	11	70	5	55
Mercer County.....	7,571	4,219	1,716	3,086	576	3,814	232,582	78,537	2,910	35,838	871	26,670
East Windsor township.....	563	233	123	266	34	344	17,443	2,576	268	5,068	50	2,604
Twin Rivers CDP.....	212	73	48	48	9	149	4,921	966	141	618	10	1,061
Ewing township.....	621	518	182	233	42	182	23,219	10,403	291	1,771	57	985
Hamilton township.....	1,383	842	326	447	109	610	70,723	11,261	475	3,361	188	4,385
Groveville CDP.....	42	25	16	9	6	6	2,533	278	19	106	6	57
Hamilton Square CDP.....	123	45	30	73	4	38	11,981	268	40	530	7	120
Mercerville CDP.....	149	69	40	61	12	46	11,898	596	69	547	17	298
White Horse CDP.....	117	62	27	41	3	53	8,463	593	34	249	12	302
Yardville CDP.....	60	18	9	21	3	15	6,738	219	14	189	3	87
Hightstown borough.....	161	62	56	54	20	130	3,976	504	87	278	28	875
Hopewell borough.....	21	8	8	6	0	2	1,848	37	10	19	1	31
Hopewell township.....	269	74	34	196	9	22	15,279	438	46	1,735	10	112
Lawrence township.....	561	301	119	383	113	230	23,883	3,903	185	5,104	142	1,143
Lawrenceville CDP.....	76	33	13	36	7	10	3,386	188	17	338	7	41
Pennington borough.....	26	4	2	14	3	3	2,488	51	2	60	5	5
Princeton borough.....	380	131	52	247	14	65	9,250	924	74	1,910	34	573
Princeton township.....	420	123	79	276	10	78	12,703	933	101	2,581	14	446
Robbinsville township.....	200	73	22	149	3	57	11,331	499	35	1,878	3	154
Robbinsville CDP.....	50	13	4	53	0	29	2,274	106	8	689	0	40
Trenton city.....	2,419	1,686	664	317	205	1,915	24,968	45,846	1,262	1,330	315	14,918
West Windsor township.....	547	164	49	498	14	176	15,471	1,162	74	10,743	24	439
Princeton Junction CDP.....	59	9	0	46	0	15	1,903	69	4	505	0	50
Middlesex County.....	16,046	7,924	3,803	9,559	963	11,233	490,635	86,386	6,580	182,852	1,214	67,802
Carteret borough.....	524	346	175	304	28	468	12,101	3,739	255	4,653	40	3,021
Cranbury township.....	58	17	6	44	2	13	3,164	150	10	574	3	27
Cranbury CDP.....	36	11	0	32	2	4	1,835	100	1	277	3	8
Dunellen borough.....	211	63	33	51	10	135	5,520	686	52	377	14	834
East Brunswick township.....	729	293	117	499	56	351	33,683	2,183	165	11,334	62	1,149
Edison township.....	1,295	667	465	1,747	114	1,216	45,379	7,713	694	44,924	150	3,934
Helmetta borough.....	21	16	14	10	1	1	1,951	102	16	116	1	26



Table 5.  
**Population for Selected Categories of Race: 2010—Con.**

[For information on confidentiality protection, nonsampling error, and definitions, see Selected Appendixes at <www.census.gov/prod/cen2010/cph-1-a.pdf>]

State County County Subdivision Place	Race in combination with one or more other races						Race alone or in combination with one or more other races					
	White	Black or African American	American Indian and Alaska Native	Asian	Native Hawaiian and Other Pacific Islander	Some Other Race	White	Black or African American	American Indian and Alaska Native	Asian	Native Hawaiian and Other Pacific Islander	Some Other Race
Middlesex County—Con.												
Highland Park borough.....	286	159	62	164	22	79	9,830	1,254	82	2,659	26	537
Jamesburg borough.....	114	70	14	36	6	62	4,485	593	64	304	6	619
Metuchen borough.....	294	141	52	209	5	93	10,871	803	62	1,968	8	282
Middlesex borough.....	226	118	48	71	4	101	11,303	817	72	889	14	833
Milltown borough.....	83	28	13	20	3	26	6,455	113	22	252	3	135
Monroe township.....	355	139	87	276	5	121	32,268	1,672	120	5,206	9	365
Clearbrook Park CDP.....	6	6	3	1	2	1	2,521	94	3	49	2	8
Concordia CDP.....	8	4	6	3	0	1	2,987	72	6	37	0	2
Rossmoor CDP.....	12	5	3	2	0	6	2,517	120	5	29	0	10
Whittingham CDP.....	1	2	0	1	1	1	2,365	57	0	51	1	5
New Brunswick city.....	1,833	843	520	426	93	1,335	26,904	9,695	1,018	4,621	112	15,457
North Brunswick township.....	768	498	187	551	48	492	19,759	7,614	358	10,439	63	3,815
Old Bridge township.....	1,159	436	216	828	45	612	49,577	4,499	345	10,202	55	2,392
Brownville CDP.....	48	27	8	24	0	21	1,959	147	9	264	2	68
Laurence Harbor CDP.....	123	43	23	37	0	63	5,363	431	40	568	0	280
Madison Park CDP.....	164	74	53	194	9	154	3,889	1,021	70	2,033	9	456
Old Bridge CDP.....	396	128	61	274	23	170	19,293	1,169	104	2,904	28	796
Perth Amboy city.....	2,092	958	326	192	143	2,140	27,633	6,316	887	1,051	170	17,774
Piscataway township.....	1,162	716	314	989	87	780	22,716	12,312	487	19,733	100	2,791
Society Hill CDP.....	56	49	28	50	11	28	1,388	645	33	1,759	11	111
Plainsboro township.....	358	179	74	371	30	218	9,803	2,026	143	11,001	34	622
Plainsboro Center CDP.....	31	29	10	32	7	19	1,190	161	22	1,348	8	48
Princeton Meadows CDP.....	257	121	54	233	12	156	5,557	1,547	102	6,576	15	466
Sayreville borough.....	670	364	111	429	48	449	29,300	4,937	211	7,311	66	1,944
South Amboy city.....	154	68	38	46	9	43	7,613	450	47	394	9	301
South Brunswick township.....	714	397	204	602	42	396	23,325	3,745	276	16,194	50	1,054
Dayton CDP.....	116	88	46	94	10	72	2,952	737	59	3,343	11	187
Heathcote CDP.....	103	45	22	108	14	59	2,945	607	29	2,274	19	130
Kendall Park CDP.....	170	81	40	96	9	54	6,285	568	57	2,438	11	216
Kingston CDP (part).....	21	7	3	16	0	5	892	84	6	196	0	70
Monmouth Junction CDP.....	47	18	11	34	0	33	1,704	192	18	984	0	61
South Plainfield borough.....	501	289	129	306	37	357	16,108	2,650	216	3,739	45	1,477
South River borough.....	463	152	46	92	17	311	12,658	1,294	96	867	26	1,620
Spotswood borough.....	138	66	39	49	4	30	7,456	312	48	473	5	135
Woodbridge township.....	1,838	901	513	1,247	104	1,404	60,773	10,711	834	23,571	143	6,658
Avenel CDP.....	327	230	101	237	24	253	8,473	3,594	189	4,130	36	1,193
Colonia CDP.....	265	110	43	157	13	138	14,567	1,046	64	2,061	21	412
Fords CDP.....	272	119	77	209	16	199	9,535	1,518	120	3,352	17	1,108
Iselin CDP.....	243	106	136	395	12	293	7,996	1,363	198	9,018	12	716
Port Reading CDP.....	64	33	17	24	4	31	3,037	301	26	210	4	237
Sewaren CDP.....	55	21	16	10	0	25	2,247	241	20	181	5	128
Woodbridge CDP.....	415	181	85	177	8	278	11,912	1,985	158	4,189	20	1,596
Monmouth County.....	10,187	5,038	2,394	4,158	494	3,464	530,903	51,481	3,605	35,416	705	21,651
Aberdeen township.....	286	201	65	112	8	94	14,240	2,362	106	1,283	16	598
Cliffwood Beach CDP.....	72	55	24	16	2	25	2,492	492	31	117	3	162
Strathmore CDP.....	77	43	8	49	1	26	6,368	329	15	530	3	117
Allenhurst borough.....	9	0	3	0	0	6	479	5	3	5	0	13
Allentown borough.....	31	16	19	4	0	6	1,694	97	21	32	0	22
Asbury Park city.....	354	407	154	65	44	146	6,229	8,682	233	142	64	1,378
Atlantic Highlands borough.....	68	26	23	25	3	10	4,154	89	34	120	3	65
Avon-by-the-Sea borough.....	16	8	6	4	0	0	1,859	14	6	16	0	24
Belmar borough.....	131	21	22	28	10	81	5,175	223	36	81	18	409
Bradley Beach borough.....	95	49	15	20	3	39	3,751	262	33	98	4	263
Brielle borough.....	48	26	19	26	1	12	4,566	147	24	71	1	34
Colts Neck township.....	108	24	21	80	3	20	9,456	193	22	544	3	57
Deal borough.....	8	4	2	3	0	1	695	16	2	29	1	16
Eatontown borough.....	373	254	93	147	24	88	9,433	1,831	129	1,249	35	551
Englishtown borough.....	23	2	2	22	2	3	1,651	50	2	148	4	20
Fair Haven borough.....	66	40	13	29	2	2	5,858	193	19	95	8	29
Farmingdale borough.....	26	16	7	11	0	8	1,217	54	13	53	0	31
Freehold borough.....	293	142	56	63	11	150	8,213	1,657	119	411	19	2,000
Freehold township.....	522	183	70	307	32	160	31,031	2,114	117	2,851	39	691
East Freehold CDP.....	61	18	3	57	3	18	4,259	147	5	489	3	76
West Freehold CDP.....	196	71	31	116	16	71	12,047	502	61	958	17	288
Hazlet township.....	263	94	49	118	7	112	18,957	395	64	809	10	434
Highlands borough.....	91	37	22	26	3	16	4,744	118	36	91	3	113
Holmdel township.....	255	39	28	240	27	36	13,262	184	39	3,453	29	126
Howell township.....	767	310	134	393	33	181	45,867	2,175	213	2,702	56	1,003
Ramtown CDP.....	69	26	21	25	1	18	5,782	203	28	198	8	107
Interlaken borough.....	5	2	0	5	0	1	812	2	0	9	0	4
Keansburg borough.....	290	168	64	55	8	86	8,795	832	87	227	16	494
Keyport borough.....	148	75	46	41	8	62	5,940	596	66	213	10	614
Lake Como borough.....	32	23	2	6	0	11	1,490	131	17	27	0	131
Little Silver borough.....	62	9	18	47	7	3	5,799	26	24	151	15	13
Loch Arbour village.....	3	1	0	2	0	0	187	4	0	5	0	1
Long Branch city.....	1,181	505	253	160	49	731	21,241	4,869	423	815	73	4,798
Manalapan township.....	384	129	46	253	24	97	34,807	1,054	64	2,935	31	461
Yorktown CDP.....	57	22	13	26	1	6	6,178	138	17	222	2	42
Manasquan borough.....	60	13	3	7	3	41	5,725	31	4	43	4	155



Table 5.  
**Population for Selected Categories of Race: 2010—Con.**

[For information on confidentiality protection, nonsampling error, and definitions, see Selected Appendixes at <www.census.gov/prod/cen2010/cph-1-a.pdf>]

State County County Subdivision Place	Race in combination with one or more other races						Race alone or in combination with one or more other races					
	White	Black or African American	American Indian and Alaska Native	Asian	Native Hawaiian and Other Pacific Islander	Some Other Race	White	Black or African American	American Indian and Alaska Native	Asian	Native Hawaiian and Other Pacific Islander	Some Other Race
<b>Monmouth County—Con.</b>												
Marlboro township.....	418	124	65	322	23	172	32,005	965	90	7,261	25	429
Morganville CDP.....	71	23	10	49	5	35	3,857	188	17	983	5	89
Robertsville CDP.....	84	39	17	66	3	43	9,597	309	20	1,390	4	110
Matawan borough.....	178	112	49	86	9	68	7,312	732	59	651	10	312
Middletown township.....	762	302	147	365	23	178	63,218	1,171	214	2,095	31	715
Belford CDP.....	26	14	7	14	3	1	1,691	41	7	50	3	11
Fairview CDP.....	48	22	7	17	3	9	3,674	54	7	64	5	57
Leonardo CDP.....	37	9	5	19	0	10	2,669	37	9	47	0	35
Lincroft CDP.....	60	24	12	39	3	15	5,874	56	12	239	3	29
Navesink CDP.....	24	7	7	11	0	7	1,833	130	9	56	0	22
North Middletown CDP.....	68	28	20	27	3	23	3,059	88	27	113	4	90
Port Monmouth CDP.....	42	16	9	15	1	11	3,591	98	17	91	1	68
Millstone township.....	143	45	50	75	4	24	9,593	424	68	551	4	109
Monmouth Beach borough.....	33	3	8	21	0	3	3,230	14	11	45	1	12
Neptune township.....	603	651	248	144	22	188	15,458	11,423	342	776	31	889
Ocean Grove CDP.....	34	25	13	14	0	12	3,089	208	14	43	1	39
Shark River Hills CDP.....	26	15	7	4	0	7	3,594	48	14	45	1	27
Neptune City borough.....	111	80	18	28	2	36	3,909	597	29	245	3	225
Ocean township.....	530	278	103	238	32	204	22,543	2,451	157	2,029	45	786
Oakhurst CDP.....	28	15	10	12	0	15	3,809	69	12	113	0	33
Wanamassa CDP.....	83	38	15	34	6	10	4,089	193	31	233	15	65
Oceanport borough.....	67	22	23	32	1	12	5,512	197	26	125	1	51
Red Bank borough.....	269	155	141	37	12	119	7,983	1,671	259	263	25	2,384
Roosevelt borough.....	10	8	3	6	1	0	826	16	3	34	1	17
Rumson borough.....	69	12	13	46	2	7	6,993	30	18	136	4	18
Sea Bright borough.....	13	0	2	4	1	6	1,348	11	2	36	1	27
Sea Girt borough.....	8	3	4	2	0	2	1,820	3	4	6	0	6
Shrewsbury borough.....	33	7	1	17	2	9	3,675	32	5	98	3	31
Shrewsbury township.....	34	23	8	11	0	14	857	186	9	86	0	48
Spring Lake borough.....	12	0	2	12	0	6	2,934	8	3	42	1	21
Spring Lake Heights borough.....	44	12	15	10	9	11	4,597	42	22	61	10	33
Tinton Falls borough.....	304	197	85	152	15	53	15,045	1,869	108	987	19	288
Union Beach borough.....	124	40	36	53	4	47	5,810	136	46	166	4	240
Upper Freehold township.....	76	28	27	47	1	13	6,391	167	37	347	2	59
Wall township.....	269	86	74	119	15	61	24,790	725	115	540	17	298
Allenwood CDP.....	7	0	3	5	0	1	911	1	3	13	0	5
West Belmar CDP.....	26	11	11	9	0	4	2,295	26	26	48	0	131
West Long Branch borough.....	79	26	17	32	4	28	7,727	205	22	128	5	105
<b>Morris County.....</b>												
Boonton town.....	8,696	3,014	1,459	4,542	299	3,270	415,379	18,374	2,264	48,611	405	18,180
Boonton township.....	232	81	47	152	16	44	6,810	483	73	991	17	277
Butler borough.....	57	16	5	35	1	7	3,994	82	10	205	3	30
Chatham borough.....	121	47	22	39	6	43	6,827	131	34	267	6	416
Chatham township.....	150	40	11	108	4	24	8,317	129	29	543	4	114
Chester borough.....	158	21	11	138	6	6	9,653	99	19	803	7	46
Chester township.....	35	11	13	4	0	9	1,532	28	21	42	0	62
Denville township.....	114	25	22	65	3	25	7,428	107	24	339	4	67
Dover town.....	246	82	56	140	4	42	15,133	318	76	1,224	5	171
East Hanover township.....	620	247	92	90	12	519	12,703	1,355	206	551	21	4,129
Florham Park borough.....	101	28	10	70	9	36	9,597	121	19	1,400	9	141
Hanover township.....	160	74	25	103	9	34	10,259	583	33	848	17	163
Harding township.....	146	40	29	89	6	61	11,874	178	35	1,570	7	234
Jefferson township.....	61	11	18	42	5	2	3,674	49	23	144	5	15
Kinnelon borough.....	317	99	81	103	13	97	19,635	431	99	1,084	17	414
Lincoln Park borough.....	116	32	26	62	2	16	9,652	125	31	499	2	68
Long Hill township.....	189	65	35	94	11	69	9,264	258	56	870	11	307
Madison borough.....	132	28	21	87	3	24	8,017	82	29	607	4	116
Mendham borough.....	332	129	43	168	5	81	14,078	598	62	1,041	7	452
Mendham township.....	44	13	4	31	0	3	4,811	64	6	133	4	12
Mine Hill township.....	77	22	13	42	1	5	5,554	98	16	242	1	38
Montville township.....	109	41	17	21	2	71	3,055	209	32	202	3	282
Morris township.....	286	80	27	239	11	77	17,086	355	49	4,129	13	263
Morris Plains borough.....	358	143	64	182	9	83	19,380	1,404	87	1,323	15	527
Morristown town.....	86	16	11	56	10	15	5,034	167	16	331	10	74
Mountain Lakes borough.....	552	184	116	140	20	401	12,059	2,756	233	939	31	3,133
Mount Arlington borough.....	79	11	5	64	2	7	3,805	26	8	382	2	21
Mount Olive township.....	85	44	8	37	1	33	4,652	161	17	218	3	104
Budd Lake CDP.....	506	222	89	247	40	212	23,185	1,836	144	2,562	52	1,017
Netcong borough.....	164	80	37	75	19	73	7,417	653	51	766	27	287
Parsippany-Troy Hills township.....	61	18	14	16	1	26	2,783	144	25	106	1	243
Pequannock township.....	1,073	302	163	1,004	37	466	34,277	2,176	255	16,491	45	1,548
Randolph township.....	124	38	31	45	1	28	15,005	113	45	347	1	166
Riverdale borough.....	422	207	46	246	11	145	21,637	897	74	2,937	14	729
Rockaway borough.....	61	20	16	31	3	15	3,259	63	18	220	3	74
Rockaway township.....	111	47	22	42	5	53	5,441	254	31	535	9	314
Lake Telemark CDP.....	415	172	78	175	12	132	21,293	788	106	1,786	16	673
White Meadow Lake CDP.....	18	12	2	2	0	6	1,195	33	3	24	0	20
Roxbury township.....	150	68	21	51	0	38	8,021	217	24	571	4	166
Kenvil CDP.....	423	154	70	163	10	122	20,996	700	92	1,509	22	484
	67	20	25	15	6	13	2,580	86	29	231	6	150



Table 5.  
**Population for Selected Categories of Race: 2010—Con.**

[For information on confidentiality protection, nonsampling error, and definitions, see Selected Appendixes at <www.census.gov/prod/cen2010/cph-1-a.pdf>]

State County County Subdivision Place	Race in combination with one or more other races						Race alone or in combination with one or more other races					
	White	Black or African American	American Indian and Alaska Native	Asian	Native Hawaiian and Other Pacific Islander	Some Other Race	White	Black or African American	American Indian and Alaska Native	Asian	Native Hawaiian and Other Pacific Islander	Some Other Race
Morris County—Con.												
Roxbury township—Con.												
Succasunna CDP.....	115	27	13	57	0	46	8,480	162	17	506	0	118
Victory Gardens borough.....	59	34	11	3	1	40	948	281	21	40	1	305
Washington township.....	262	109	43	116	4	38	17,509	366	54	728	6	165
Long Valley CDP.....	28	10	3	11	1	9	1,808	20	3	45	1	34
Wharton borough.....	216	61	44	53	3	159	5,163	359	56	423	7	786
Ocean County.....	7,484	3,252	1,957	2,109	301	2,519	532,061	21,416	2,923	12,190	430	16,684
Barneget township.....	332	175	79	97	10	102	19,546	856	109	460	11	367
Barneget CDP.....	44	29	17	6	5	13	2,643	103	17	69	6	37
Ocean Acres CDP (part).....	11	9	7	2	0	7	845	40	8	33	0	20
Barneget Light borough.....	0	1	1	0	0	0	561	7	1	0	0	6
Bay Head borough.....	2	1	0	1	0	0	956	6	0	8	0	0
Beach Haven borough.....	4	0	2	1	0	1	1,088	4	2	10	0	70
Beachwood borough.....	145	55	25	48	2	40	10,396	253	33	214	3	309
Berkeley township.....	367	146	114	109	16	118	39,496	869	160	575	21	583
Holiday City-Berkeley CDP.....	55	6	20	10	5	18	12,600	98	29	103	5	53
Holiday City South CDP.....	29	19	8	2	0	8	3,430	225	12	28	3	24
Holiday Heights CDP.....	4	1	0	0	0	3	2,067	18	1	12	0	5
Silver Ridge CDP.....	5	3	1	2	1	2	1,103	19	2	6	1	9
Brick township.....	947	421	235	300	44	269	70,803	1,923	339	1,473	71	1,619
Eagleswood township.....	16	3	9	4	0	0	1,562	17	10	14	0	16
Harvey Cedars borough.....	0	0	0	0	0	0	334	2	0	1	0	0
Island Heights borough.....	35	9	13	9	0	4	1,638	13	15	32	0	10
Jackson township.....	882	440	253	323	38	259	49,647	3,104	310	1,939	56	955
Vista Center CDP.....	4	2	1	1	0	0	1,965	71	3	55	0	5
Lacey township.....	297	88	103	104	13	65	26,878	255	141	326	19	381
Forked River CDP.....	54	16	22	9	3	18	5,066	55	34	41	8	105
Lakehurst borough.....	128	89	19	16	3	38	2,178	376	36	72	9	135
Lakewood township.....	1,138	582	224	186	59	692	79,428	6,480	500	963	73	6,891
Lakewood CDP.....	565	227	83	74	26	402	46,725	2,783	232	344	40	4,388
Leisure Village CDP.....	44	28	8	5	2	21	3,692	465	15	40	2	241
Leisure Village East CDP.....	13	3	4	5	3	3	4,115	65	6	32	3	13
Lavallette borough.....	8	2	2	4	0	2	1,843	4	2	14	0	21
Little Egg Harbor township.....	298	97	65	67	5	91	19,197	368	98	316	7	394
Mystic Island CDP.....	96	34	31	20	2	23	8,169	114	47	113	3	151
Long Beach township.....	15	3	4	9	3	6	2,974	11	5	24	3	54
North Beach Haven CDP.....	11	3	1	8	3	6	2,167	7	2	19	3	53
Manchester township.....	426	197	145	126	33	114	40,049	1,851	183	894	43	593
Cedar Glen Lakes CDP.....	6	2	5	1	0	0	1,399	11	5	9	0	5
Cedar Glen West CDP.....	9	2	4	5	1	0	1,240	12	6	9	1	11
Crestwood Village CDP.....	49	8	30	8	2	10	7,713	124	38	59	3	26
Leisure Knoll CDP.....	11	2	4	4	1	1	2,441	37	4	13	1	6
Leisure Village West CDP.....	10	4	5	1	0	4	3,400	60	7	27	1	11
Pine Lake Park CDP.....	150	79	36	54	11	49	7,600	557	46	410	15	275
Pine Ridge at Crestwood CDP.....	15	1	10	6	1	1	2,300	38	11	23	1	13
Mantoloking borough.....	0	1	1	0	0	0	281	6	2	1	0	7
Ocean township.....	76	31	31	17	6	9	8,137	80	42	107	7	47
Waretown CDP.....	15	4	0	8	5	0	1,549	11	0	16	6	4
Ocean Gate borough.....	18	11	11	1	0	10	1,932	38	12	5	0	52
Pine Beach borough.....	18	10	2	5	0	5	2,070	18	5	35	0	20
Plumsted township.....	127	27	58	36	8	15	8,059	179	85	109	10	119
New Egypt CDP.....	39	5	13	13	2	9	2,336	55	34	37	4	87
Point Pleasant borough.....	177	34	42	56	2	62	17,843	109	66	189	8	367
Point Pleasant Beach borough.....	52	13	15	19	1	21	4,360	52	22	58	2	232
Seaside Heights borough.....	97	58	20	3	1	27	2,428	251	37	47	1	228
Seaside Park borough.....	12	9	1	1	0	1	1,544	24	1	7	0	15
Ship Bottom borough.....	13	2	6	1	0	6	1,087	17	8	6	0	52
South Toms River borough.....	146	124	26	14	3	56	2,636	836	47	37	3	319
Stafford township.....	270	73	71	112	13	65	25,347	351	113	506	21	510
Beach Haven West CDP.....	20	4	6	13	2	0	3,812	23	15	41	2	27
Manahawkin CDP.....	20	2	8	4	0	6	2,129	12	18	62	0	102
Ocean Acres CDP (part).....	174	55	44	70	9	50	14,530	248	63	273	17	295
Surf City borough.....	10	0	5	2	0	3	1,161	16	5	9	4	20
Toms River township.....	1,352	541	359	431	41	394	83,387	3,006	515	3,697	58	2,179
Dover Beaches North CDP.....	2	1	1	0	0	0	1,225	4	6	4	0	2
Dover Beaches South CDP.....	22	9	6	3	0	9	1,181	12	6	5	0	32
Toms River CDP.....	1,328	531	352	428	41	385	80,981	2,990	503	3,688	58	2,145
Tuckerton borough.....	76	9	16	7	0	44	3,215	34	19	42	0	113
Passaic County.....	14,080	6,222	2,776	3,932	821	10,499	328,081	70,517	6,124	29,024	977	86,234
Bloomingtondale borough.....	88	19	12	23	7	38	7,129	106	29	211	7	270
Clifton city.....	2,354	801	279	1,014	123	1,636	60,942	4,938	698	8,502	145	12,100
Haledon borough.....	281	106	36	82	8	203	5,470	1,085	80	610	16	1,427
Hawthorne borough.....	289	109	58	93	7	149	16,941	535	98	623	7	953
Little Falls township.....	253	77	39	135	14	107	12,763	670	61	793	15	451
Singac CDP.....	62	12	10	40	1	24	3,246	61	15	250	1	120
North Haledon borough.....	124	42	18	55	0	45	7,828	190	20	373	0	152
Passaic city.....	2,619	1,172	532	467	153	2,903	34,059	8,597	1,277	3,507	180	26,187
Paterson city.....	5,663	3,026	1,222	995	430	4,530	56,369	49,340	2,769	5,873	490	39,529



Table 5.  
**Population for Selected Categories of Race: 2010—Con.**

[For information on confidentiality protection, nonsampling error, and definitions, see Selected Appendixes at <[www.census.gov/prod/cen2010/cph-1-a.pdf](http://www.census.gov/prod/cen2010/cph-1-a.pdf)>]

State County County Subdivision Place	Race in combination with one or more other races						Race alone or in combination with one or more other races					
	White	Black or African American	American Indian and Alaska Native	Asian	Native Hawaiian and Other Pacific Islander	Some Other Race	White	Black or African American	American Indian and Alaska Native	Asian	Native Hawaiian and Other Pacific Islander	Some Other Race
<b>Passaic County—Con.</b>												
Pompton Lakes borough.....	161	74	44	62	1	64	9,919	231	56	660	3	438
Prospect Park borough.....	278	140	30	76	17	195	3,273	1,305	118	264	23	1,263
Ringwood borough.....	172	97	123	52	3	32	11,493	263	275	265	5	176
Totowa borough.....	192	43	18	86	3	106	9,423	291	29	726	3	562
Wanaque borough.....	205	83	78	60	6	71	9,929	424	123	577	7	321
Wayne township.....	740	171	96	463	35	235	47,837	1,418	147	4,941	46	1,220
West Milford township.....	366	162	148	125	7	86	24,681	524	282	459	11	359
Woodland Park borough.....	295	100	43	144	7	99	10,025	600	62	640	19	826
<b>Salem County.....</b>	<b>1,209</b>	<b>904</b>	<b>400</b>	<b>175</b>	<b>32</b>	<b>278</b>	<b>53,966</b>	<b>10,213</b>	<b>640</b>	<b>732</b>	<b>42</b>	<b>2,023</b>
Alloway township.....	43	24	20	16	0	7	3,215	200	35	47	0	28
Alloway CDP.....	20	7	1	10	0	2	1,340	45	7	20	0	10
Carneys Point township.....	155	127	38	13	1	53	6,118	1,488	55	78	1	508
Carneys Point CDP.....	150	126	37	10	1	52	5,525	1,451	52	62	1	484
Elmer borough.....	14	7	5	5	1	1	1,326	37	13	16	1	19
Elsinboro township.....	19	8	4	3	0	4	983	44	5	7	1	15
Lower Alloways Creek township.....	15	7	11	2	2	4	1,731	31	16	5	2	6
Hancocks Bridge CDP.....	0	0	0	0	0	0	247	4	0	3	0	0
Mannington township.....	20	17	3	4	0	4	1,331	398	15	12	0	75
Oldmans township.....	20	10	6	7	0	7	1,571	147	10	23	0	48
Pedricktown CDP.....	4	0	0	4	0	0	485	14	0	5	0	24
Penns Grove borough.....	200	191	41	14	2	66	2,353	2,238	75	39	2	704
Pennsville township.....	149	67	35	37	7	29	12,845	273	66	227	9	153
Pennsville CDP.....	125	52	31	31	7	26	11,427	211	58	191	9	130
Pilesgrove township.....	50	27	19	7	5	3	3,697	265	24	44	10	32
Pittsgrove township.....	173	81	76	31	5	37	8,455	736	115	119	6	168
Olivet CDP.....	11	1	5	4	1	3	1,353	10	5	40	1	12
Quinton township.....	73	51	40	12	2	4	2,248	395	55	22	2	36
Quinton CDP.....	21	24	13	4	0	2	527	65	18	6	0	4
Salem city.....	135	185	46	8	1	44	1,741	3,382	67	28	1	139
Upper Pittsgrove township.....	44	21	25	5	0	1	3,370	97	40	13	0	33
Woodstown borough.....	99	81	31	11	6	14	2,982	482	49	52	7	59
<b>Somerset County.....</b>	<b>6,534</b>	<b>2,693</b>	<b>1,168</b>	<b>3,516</b>	<b>219</b>	<b>2,962</b>	<b>233,142</b>	<b>31,636</b>	<b>1,724</b>	<b>49,166</b>	<b>313</b>	<b>16,322</b>
Bedminster township.....	135	43	20	72	2	25	7,190	211	22	781	3	109
Bernards township.....	442	90	42	353	6	61	22,251	594	62	4,032	13	208
Bernardsville borough.....	145	26	16	60	2	75	7,188	94	27	312	7	243
Bound Brook borough.....	344	103	47	61	5	274	7,597	700	103	328	10	2,092
Branchburg township.....	198	77	53	135	6	59	12,748	403	75	1,350	11	145
Bridgewater township.....	632	182	107	455	18	226	34,628	1,241	153	8,382	20	873
Bradley Gardens CDP.....	183	54	34	165	11	84	9,187	344	48	4,638	13	255
Findeme CDP.....	114	50	30	40	5	55	4,082	364	46	867	5	387
Green Knoll CDP.....	71	32	4	47	1	28	5,006	231	12	966	1	77
Martinsville CDP.....	174	25	24	134	1	29	10,770	182	29	1,116	1	79
Far Hills borough.....	14	3	0	6	0	7	890	9	0	23	0	12
Franklin township.....	1,330	961	365	831	93	725	29,217	17,500	548	13,281	102	3,908
Blackwells Mills CDP.....	10	0	1	12	0	1	565	88	2	156	3	1
Clyde CDP.....	0	0	0	0	0	0	140	60	0	13	0	0
East Franklin CDP.....	277	203	73	73	30	236	2,831	3,582	130	526	33	2,027
East Millstone CDP.....	6	5	0	11	0	11	461	66	0	56	0	13
East Rocky Hill CDP.....	8	1	4	5	1	2	356	37	4	38	1	44
Franklin Center CDP.....	53	28	14	33	0	18	3,380	438	16	616	0	87
Franklin Park CDP.....	263	203	90	276	15	169	4,500	3,838	134	4,867	15	474
Griggstown CDP.....	25	8	9	13	0	5	736	31	11	46	0	26
Kingston CDP (part).....	1	0	0	1	0	0	256	7	0	7	0	2
Middlebush CDP.....	47	23	7	34	1	19	1,508	317	11	500	1	59
Pleasant Plains CDP.....	9	4	0	9	0	4	379	205	2	319	0	30
Six Mile Run CDP.....	49	37	12	40	2	31	1,227	1,115	18	792	2	118
Somerset CDP.....	504	405	139	262	35	187	10,891	6,783	189	4,147	38	846
Ten Mile Run CDP.....	47	21	6	44	1	18	671	255	7	1,034	1	63
Voorhees CDP.....	24	21	4	9	8	16	188	635	18	67	8	101
Weston CDP.....	7	2	6	9	0	8	1,092	42	6	97	0	17
Zarephath CDP.....	0	0	0	0	0	0	36	1	0	0	0	0
Green Brook township.....	103	43	20	65	2	23	5,400	286	23	1,521	5	104
Hillsborough township.....	667	256	114	381	27	236	30,776	2,013	160	5,124	42	1,070
Manville borough.....	222	63	38	56	3	118	9,154	344	48	262	3	790
Millstone borough.....	2	0	0	2	0	0	402	5	0	9	0	4
Montgomery township.....	422	130	63	384	13	129	15,479	763	82	6,084	15	427
Belle Mead CDP.....	1	0	0	1	0	0	200	2	0	5	0	10
Blawenburg CDP.....	3	0	0	15	0	12	214	0	0	69	0	12
Harlingen CDP.....	4	2	0	3	0	1	235	7	0	52	0	8
Skillman CDP.....	6	1	4	2	0	0	227	2	5	8	0	7
North Plainfield borough.....	732	283	119	128	18	527	12,798	4,417	182	1,403	30	4,037
Peapack and Gladstone borough.....	52	6	1	13	0	33	2,378	111	4	63	1	78
Raritan borough.....	138	36	34	61	6	67	5,395	180	45	1,044	7	383
Rocky Hill borough.....	20	9	9	7	2	0	645	19	9	23	2	10
Somerville borough.....	417	237	73	118	4	186	8,358	1,707	114	1,493	13	953
South Bound Brook borough.....	170	79	19	56	6	98	3,236	540	25	336	8	638
Warren township.....	232	32	24	185	4	56	12,624	265	31	2,492	19	154
Watchung borough.....	117	34	4	87	2	37	4,788	234	11	823	2	84



Table 5.

**Population for Selected Categories of Race: 2010—Con.**

[For information on confidentiality protection, nonsampling error, and definitions, see Selected Appendixes at &lt;www.census.gov/prod/cen2010/cph-1-a.pdf&gt;]

State County County Subdivision Place	Race in combination with one or more other races						Race alone or in combination with one or more other races					
	White	Black or African American	American Indian and Alaska Native	Asian	Native Hawaiian and Other Pacific Islander	Some Other Race	White	Black or African American	American Indian and Alaska Native	Asian	Native Hawaiian and Other Pacific Islander	Some Other Race
Sussex County.....	2,177	779	623	774	76	535	141,681	3,456	857	3,416	112	2,318
Andover borough.....	12	2	0	7	0	3	568	9	2	20	0	19
Andover township.....	84	32	20	35	4	20	5,875	245	31	199	4	66
Branchville borough.....	11	5	2	0	0	4	822	8	5	9	0	8
Byram township.....	104	27	25	41	2	20	7,982	150	35	220	3	72
Byram Center CDP.....	2	0	2	0	0	0	89	0	2	0	0	1
Lake Mohawk CDP (part).....	31	8	3	23	0	5	1,757	32	4	53	0	15
Frankford township.....	72	24	20	29	8	12	5,431	79	28	78	8	30
Ross Corner CDP.....	0	0	0	0	0	0	13	0	0	0	0	0
Franklin borough.....	106	33	39	38	3	29	4,755	143	54	126	3	91
Fredon township.....	28	7	8	21	6	2	3,329	25	12	79	6	23
Green township.....	49	5	16	21	0	16	3,462	50	17	83	0	44
Hamburg borough.....	73	43	20	24	0	23	3,064	109	28	91	0	82
Hampton township.....	44	21	16	16	0	8	5,055	64	20	78	1	31
Crandon Lakes CDP (part).....	7	6	2	0	0	1	674	8	2	5	0	1
Hardyston township.....	101	43	33	29	2	28	7,628	257	47	276	3	127
Hopatcong borough.....	251	96	56	76	10	103	14,045	537	72	417	13	369
Lafayette township.....	40	16	11	13	1	6	2,462	56	11	32	1	22
Montague township.....	86	37	29	23	0	5	3,638	138	38	62	0	61
Newton town.....	163	89	28	35	5	47	6,964	479	67	273	9	394
Ogdensburg borough.....	28	13	12	6	1	13	2,323	21	13	50	5	37
Sandyston township.....	23	6	15	1	1	2	1,970	14	17	12	1	8
Sparta township.....	264	69	58	159	19	55	18,833	267	80	650	23	194
Lake Mohawk CDP (part).....	106	22	31	57	6	17	7,890	58	35	178	6	51
Stanhope borough.....	68	23	9	27	1	18	3,366	80	12	111	1	113
Stillwater township.....	53	9	30	10	2	3	4,032	36	32	39	3	11
Crandon Lakes CDP (part).....	3	2	1	0	0	0	483	7	1	8	0	0
Sussex borough.....	49	27	18	2	0	17	1,988	68	25	51	9	46
Vernon township.....	302	110	100	91	11	65	23,092	442	140	277	19	328
Highland Lake CDP.....	47	21	22	9	3	3	4,810	75	35	30	5	34
Vernon Center CDP.....	28	12	8	11	1	6	1,634	29	10	40	3	31
Vernon Valley CDP.....	26	6	7	12	0	3	1,592	10	9	32	0	11
Walpack township.....	1	0	0	1	0	0	16	0	0	1	0	0
Wantage township.....	165	42	58	69	0	36	10,981	179	71	182	0	142
Union County.....	12,556	6,171	2,579	3,559	744	8,657	341,608	124,484	4,659	28,398	907	54,153
Berkeley Heights township.....	182	37	22	146	6	57	11,472	234	25	1,521	6	156
Clark township.....	124	29	27	43	4	42	13,890	153	42	590	9	211
Cranford township.....	310	111	64	166	11	78	21,091	703	82	809	15	312
Elizabeth city.....	4,496	1,770	696	527	226	4,100	72,788	28,113	1,732	3,131	278	25,001
Fanwood borough.....	134	52	17	84	5	28	6,334	440	27	578	5	99
Garwood borough.....	64	22	9	29	1	36	4,004	67	10	115	1	112
Hillside township.....	387	308	98	100	48	314	7,825	11,692	145	685	55	1,646
Kenilworth borough.....	107	39	12	62	5	50	7,077	269	23	366	7	312
Linden city.....	1,019	599	240	209	71	709	24,976	11,487	358	1,308	79	3,775
Mountainside borough.....	81	21	6	54	3	19	6,185	153	6	384	3	47
New Providence borough.....	174	37	22	133	5	33	10,639	192	34	1,323	10	181
Plainfield city.....	1,456	946	488	209	83	1,213	13,180	25,952	943	683	109	11,237
Rahway city.....	698	542	260	173	59	431	14,999	8,999	344	1,348	64	2,719
Roselle borough.....	437	368	139	106	40	311	6,677	11,978	204	577	45	2,341
Roselle Park borough.....	270	111	39	102	6	160	10,072	894	59	1,456	8	1,160
Scotch Plains township.....	424	252	79	218	23	137	18,627	2,857	108	2,017	25	464
Springfield township.....	242	77	39	117	12	93	13,284	1,066	49	1,335	14	370
Summit city.....	478	119	63	273	11	173	18,404	1,089	93	1,641	14	783
Union township.....	906	574	190	458	105	577	31,370	16,991	270	6,461	129	2,874
Westfield town.....	549	152	66	343	19	90	27,278	1,136	102	2,061	29	331
Winfield township.....	18	5	3	7	1	6	1,436	19	3	9	2	22
Warren County.....	1,644	773	432	497	65	520	99,781	4,591	587	3,170	95	2,484
Allamuchy township.....	56	15	13	31	0	17	4,096	92	19	149	1	34
Allamuchy CDP.....	1	0	0	1	0	0	77	0	0	1	1	0
Panther Valley CDP.....	50	12	10	29	0	17	3,132	78	13	132	0	33
Alpha borough.....	35	9	8	20	1	13	2,241	66	8	56	1	41
Belvidere town.....	30	14	21	5	0	2	2,604	56	24	26	0	8
Blairstown township.....	66	19	10	16	0	28	5,796	86	17	84	0	55
Blairstown CDP.....	4	2	0	1	0	1	503	6	0	4	0	6
Franklin township.....	38	9	12	21	1	13	3,037	56	16	95	1	19
Asbury CDP.....	0	0	0	0	0	0	271	0	0	1	0	1
Broadway CDP.....	4	0	3	1	0	0	241	0	3	4	0	0
New Village CDP.....	8	3	7	0	0	0	414	4	8	5	0	0
Frelinghuysen township.....	23	6	7	4	0	6	2,191	20	7	16	0	19
Johnsboro CDP.....	0	0	0	0	0	0	101	0	0	0	0	0
Marksboro CDP.....	0	0	0	0	0	0	80	1	0	1	0	0
Greenwich township.....	89	43	17	40	7	19	4,911	406	24	392	10	81
Greenwich CDP.....	67	37	12	29	5	16	2,094	329	16	334	7	62
Stewartsville CDP.....	3	2	1	0	0	0	331	18	1	2	0	0
Upper Stewartsville CDP.....	1	0	0	1	0	0	207	2	3	1	0	0
Hackettstown town.....	149	61	33	64	13	80	8,422	300	56	547	18	585
Hardwick township.....	12	4	4	2	0	3	1,657	20	4	13	0	15
Harmony township.....	14	3	8	1	0	2	2,635	21	15	6	0	4
Brainards CDP.....	0	0	0	0	0	0	193	6	2	1	0	0



Table 5.

**Population for Selected Categories of Race: 2010—Con.**

[For information on confidentiality protection, nonsampling error, and definitions, see Selected Appendixes at &lt;www.census.gov/prod/cen2010/cph-1-a.pdf&gt;]

State County County Subdivision Place	Race in combination with one or more other races						Race alone or in combination with one or more other races					
	White	Black or African American	American Indian and Alaska Native	Asian	Native Hawaiian and Other Pacific Islander	Some Other Race	White	Black or African American	American Indian and Alaska Native	Asian	Native Hawaiian and Other Pacific Islander	Some Other Race
Warren County—Con.												
Harmony township—Con.												
Harmony CDP.....	4	1	1	0	0	2	437	4	1	0	0	3
Hutchinson CDP.....	5	1	4	0	0	0	132	1	7	0	0	0
Hope township.....	11	8	1	2	0	2	1,889	31	1	33	0	10
Hope CDP.....	0	0	0	0	0	0	180	2	0	11	0	2
Mount Hermon CDP.....	1	0	1	0	0	0	136	1	1	3	0	1
Silver Lake CDP.....	1	0	0	2	0	1	358	1	0	7	0	4
Independence township.....	64	22	26	22	2	24	5,354	91	31	148	6	115
Great Meadows CDP.....	1	0	0	3	0	4	279	1	0	16	0	11
Vienna CDP.....	22	6	11	3	0	2	930	13	12	9	0	39
Knowlton township.....	28	6	10	15	0	6	2,963	34	19	43	0	29
Columbia CDP.....	0	0	0	0	0	0	222	7	0	0	0	0
Delaware CDP.....	1	0	0	2	0	1	134	0	0	9	0	9
Hainesburg CDP.....	0	0	0	0	0	0	88	0	2	0	0	1
Liberty township.....	35	11	8	11	1	5	2,849	41	14	55	1	18
Mountain Lake CDP.....	8	6	0	1	0	1	558	9	1	9	0	6
Lopatcong township.....	95	54	16	48	9	39	7,085	537	27	383	10	104
Delaware Park CDP.....	8	8	4	2	0	1	683	12	4	10	0	3
Lopatcong Overlook CDP.....	12	9	3	6	0	11	611	85	3	35	0	21
Mansfield township.....	118	62	27	48	0	42	6,818	440	41	296	2	278
Anderson CDP.....	10	10	1	2	0	3	226	98	8	12	0	11
Beattystown CDP.....	77	40	20	28	0	36	3,908	265	26	246	1	210
Port Murray CDP.....	0	1	0	1	0	0	126	3	0	1	0	0
Oxford township.....	30	7	8	8	0	7	2,418	48	8	46	0	24
Oxford CDP.....	12	4	2	2	0	4	1,076	6	2	10	0	8
Phillipsburg town.....	448	295	109	51	21	126	12,923	1,415	135	279	29	712
Pohatcong township.....	46	13	14	16	2	18	3,226	66	15	46	2	41
Finesville CDP.....	2	1	0	1	0	0	172	1	0	3	0	1
Upper Pohatcong CDP.....	31	8	7	12	1	10	1,716	47	7	31	1	15
Washington borough.....	130	71	46	40	5	41	5,669	459	52	261	10	184
Washington township.....	79	26	5	30	3	23	6,295	192	21	157	3	66
Brass Castle CDP.....	10	2	1	6	0	1	1,502	27	2	29	0	5
Port Colden CDP.....	3	0	0	3	0	0	119	0	2	4	0	0
White township.....	48	15	29	2	0	4	4,702	114	33	39	1	42
Bridgeville CDP.....	0	0	0	0	0	0	101	0	0	0	0	5
Brookfield CDP.....	2	0	2	0	0	0	664	5	2	2	1	3
Buttville CDP.....	0	0	0	0	0	0	141	0	0	0	0	5



Table 6.  
**Population for Selected Categories of Race: 2010**

[For information on confidentiality protection, nonsampling error, and definitions, see Selected Appendixes at <www.census.gov/prod/cen2010/cph-1-a.pdf>]

State County Place and County Subdivision	Race in combination with one or more other races						Race alone or in combination with one or more other races					
	White	Black or African American	American Indian and Alaska Native	Asian	Native Hawaiian and Other Pacific Islander	Some Other Race	White	Black or African American	American Indian and Alaska Native	Asian	Native Hawaiian and Other Pacific Islander	Some Other Race
<b>New Jersey.....</b>	181,747	95,537	41,690	69,437	9,956	100,449	6,210,995	1,300,363	70,716	795,163	12,999	660,171
<b>COUNTY</b>												
Atlantic County.....	6,738	3,997	1,856	2,240	292	3,407	186,304	48,135	2,906	22,835	384	23,625
Bergen County.....	17,692	6,762	2,955	9,084	1,030	9,401	668,395	59,235	5,016	140,413	1,259	55,012
Burlington County.....	10,096	7,537	3,094	3,815	424	2,687	341,438	82,042	4,079	23,210	643	11,880
Camden County.....	9,814	7,465	2,877	3,203	498	4,342	345,203	107,906	4,485	29,460	663	40,696
Cape May County.....	1,650	977	455	296	63	415	89,019	5,542	660	1,130	99	2,814
Cumberland County.....	4,087	3,011	1,570	589	166	2,109	102,517	34,752	3,316	2,496	225	19,601
Essex County.....	17,071	11,563	3,951	5,204	1,358	12,409	350,939	332,042	7,007	40,993	1,644	78,096
Gloucester County.....	5,137	3,435	1,481	1,441	192	1,143	246,027	32,441	1,982	9,050	287	5,198
Hudson County.....	19,800	9,323	3,747	6,886	1,270	16,473	362,592	93,248	7,828	91,810	1,614	106,846
Hunterdon County.....	1,478	478	397	772	73	312	118,742	3,929	564	4,953	110	1,882
Mercer County.....	7,571	4,219	1,716	3,086	576	3,814	232,582	78,537	2,910	35,838	871	26,670
Middlesex County.....	16,046	7,924	3,803	9,559	963	11,233	490,635	86,386	6,580	182,852	1,214	67,802
Monmouth County.....	10,187	5,038	2,394	4,158	494	3,464	530,903	51,481	3,605	35,416	705	21,651
Morris County.....	8,696	3,014	1,459	4,542	299	3,270	415,379	18,374	2,264	48,611	405	18,180
Ocean County.....	7,484	3,252	1,957	2,109	301	2,519	532,061	21,416	2,923	12,190	430	16,684
Passaic County.....	14,080	6,222	2,776	3,932	821	10,499	328,081	70,517	6,124	29,024	977	86,234
Salem County.....	1,209	904	400	175	32	278	53,966	10,213	640	732	42	2,023
Somerset County.....	6,534	2,693	1,168	3,516	219	2,962	233,142	31,636	1,724	49,166	313	16,322
Sussex County.....	2,177	779	623	774	76	535	141,681	3,456	857	3,416	112	2,318
Union County.....	12,556	6,171	2,579	3,559	744	8,657	341,608	124,484	4,659	28,398	907	54,153
Warren County.....	1,644	773	432	497	65	520	99,781	4,591	587	3,170	95	2,484
<b>PLACE AND COUNTY SUBDIVISION</b>												
Aberdeen township, Monmouth County.....	286	201	65	112	8	94	14,240	2,362	106	1,283	16	598
Absecon city, Atlantic County.....	128	88	37	78	9	79	6,558	920	69	745	9	326
Alexandria township, Hunterdon County.....	31	9	9	18	0	1	4,712	108	11	108	1	32
Allamuchy CDP, Warren County.....	1	0	0	1	0	0	77	0	0	1	1	0
Allamuchy township, Warren County.....	56	15	13	31	0	17	4,096	92	19	149	1	34
Allendale borough, Bergen County.....	100	13	7	72	1	13	5,786	46	10	699	1	67
Allenhurst borough, Monmouth County.....	9	0	3	0	0	6	479	5	3	5	0	13
Allentown borough, Monmouth County.....	31	16	19	4	0	6	1,694	97	21	32	0	22
Allenwood CDP, Monmouth County.....	7	0	3	5	0	1	911	1	3	13	0	5
Alloway CDP, Salem County.....	20	7	1	10	0	2	1,340	45	7	20	0	10
Alloway township, Salem County.....	43	24	20	16	0	7	3,215	200	35	47	0	28
Alpha borough, Warren County.....	35	9	8	20	1	13	2,241	66	8	56	1	41
Alpine borough, Bergen County.....	37	1	3	31	0	6	1,297	45	4	513	0	30
Anderson CDP, Warren County.....	10	10	1	2	0	3	226	98	8	12	0	11
Andover borough, Sussex County.....	12	2	0	7	0	3	568	9	2	20	0	19
Andover township, Sussex County.....	84	32	20	35	4	20	5,875	245	31	199	4	66
Anndale CDP, Hunterdon County.....	40	13	8	22	1	3	1,508	55	14	146	1	16
Asbury CDP, Warren County.....	0	0	0	0	0	0	271	0	0	1	0	1
Asbury Park city, Monmouth County.....	354	407	154	65	44	146	6,229	8,682	233	142	64	1,378
Ashland CDP, Camden County.....	159	85	43	78	5	24	6,824	669	52	830	5	129
Atlantic City city, Atlantic County.....	1,260	760	370	403	65	1,101	11,803	15,908	612	6,556	83	6,650
Atlantic Highlands borough, Monmouth County.....	68	26	23	25	3	10	4,154	89	34	120	3	65
Audubon borough, Camden County.....	95	37	31	40	4	10	8,493	164	43	140	5	90
Audubon Park borough, Camden County.....	11	6	4	3	1	3	1,013	9	5	6	1	4
Avalon borough, Cape May County.....	13	4	4	2	0	3	1,321	8	8	5	0	5
Avenel CDP, Middlesex County.....	327	230	101	237	24	253	8,473	3,594	189	4,130	36	1,193
Avon-by-the-Sea borough, Monmouth County.....	16	8	6	4	0	0	1,859	14	6	16	0	24
Barclay CDP, Camden County.....	42	12	10	27	5	5	4,231	60	13	143	5	27
Barneget CDP, Ocean County.....	44	29	17	6	5	13	2,643	103	17	69	6	37
Barneget township, Ocean County.....	332	175	79	97	10	102	19,546	856	109	460	11	367
Barneget Light borough, Ocean County.....	0	1	1	0	0	0	561	7	1	0	0	6
Barrington borough, Camden County.....	125	71	34	17	6	35	6,379	429	50	135	6	137
Bass River township, Burlington County.....	16	5	8	1	0	3	1,421	9	10	12	0	8
Bay Head borough, Ocean County.....	2	1	0	1	0	0	956	6	0	8	0	0
Bayonne city, Hudson County.....	1,855	1,016	350	503	123	1,239	45,473	6,600	544	5,364	139	7,542
Beach Haven borough, Ocean County.....	4	0	2	1	0	1	1,088	4	2	10	0	70
Beach Haven West CDP, Ocean County.....	20	4	6	13	2	0	3,812	23	15	41	2	27
Beachwood borough, Ocean County.....	145	55	25	48	2	40	10,396	253	33	214	3	309
Beattystown CDP, Warren County.....	77	40	20	28	0	36	3,908	265	26	246	1	210
Beckett CDP, Gloucester County.....	107	74	26	24	4	14	3,928	797	34	148	5	70
Bedminster township, Somerset County.....	135	43	20	72	2	25	7,190	211	22	781	3	109
Belford CDP, Monmouth County.....	26	14	7	14	3	1	1,691	41	7	50	3	11
Belle Mead CDP, Somerset County.....	1	0	0	1	0	0	200	2	0	5	0	10
Belleplain CDP, Cape May County.....	14	6	1	0	0	7	584	10	3	1	0	13
Belleville township, Essex County.....	1,025	517	166	308	70	861	22,778	3,794	292	4,620	88	5,879
Bellmawr borough, Camden County.....	161	47	44	78	5	65	10,173	332	61	757	12	457



Table 6.

**Population for Selected Categories of Race: 2010—Con.**

[For information on confidentiality protection, nonsampling error, and definitions, see Selected Appendixes at &lt;www.census.gov/prod/cen2010/cph-1-a.pdf&gt;]

State County Place and County Subdivision	Race in combination with one or more other races						Race alone or in combination with one or more other races					
	White	Black or African American	American Indian and Alaska Native	Asian	Native Hawaiian and Other Pacific Islander	Some Other Race	White	Black or African American	American Indian and Alaska Native	Asian	Native Hawaiian and Other Pacific Islander	Some Other Race
<b>PLACE AND COUNTY SUBDIVISION—Con.</b>												
Belmar borough, Monmouth County.....	131	21	22	28	10	81	5,175	223	36	81	18	409
Belvidere town, Warren County.....	30	14	21	5	0	2	2,604	56	24	26	0	8
Bergenfield borough, Bergen County.....	645	387	120	405	42	499	14,674	2,447	204	7,256	55	3,208
Berkeley township, Ocean County.....	367	146	114	109	16	118	39,496	869	160	575	21	583
Berkeley Heights township, Union County....	182	37	22	146	6	57	11,472	234	25	1,521	6	156
Berlin borough, Camden County.....	108	42	35	48	2	10	6,973	360	42	259	5	77
Berlin township, Camden County.....	87	63	31	26	4	31	4,222	683	41	301	4	234
Bernards township, Somerset County.....	442	90	42	353	6	61	22,251	594	62	4,032	13	208
Bernardsville borough, Somerset County.....	145	26	16	60	2	75	7,188	94	27	312	7	243
Bethlehem township, Hunterdon County.....	34	3	13	19	2	3	3,840	42	17	94	2	23
Beverly city, Burlington County.....	103	83	32	17	0	27	1,692	853	36	37	0	96
Blackwells Mills CDP, Somerset County.....	10	0	1	12	0	1	565	88	2	156	3	1
Blackwood CDP, Camden County.....	74	48	20	21	1	11	4,106	285	22	136	1	85
Blairstown CDP, Warren County.....	4	2	0	1	0	1	503	6	0	4	0	6
Blairstown township, Warren County.....	66	19	10	16	0	28	5,796	86	17	84	0	55
Blawenburg CDP, Somerset County.....	3	0	0	15	0	12	214	0	0	69	0	12
Bloomfield township, Essex County.....	1,274	775	280	510	91	862	29,479	9,532	473	4,401	112	5,285
Bloomington borough, Passaic County.....	88	19	12	23	7	38	7,129	106	29	211	7	270
Bloomsbury borough, Hunterdon County.....	11	4	1	6	1	2	841	13	1	22	1	5
Bogota borough, Bergen County.....	246	139	32	90	10	191	5,240	910	96	893	17	1,403
Boonton town, Morris County.....	232	81	47	152	16	44	6,810	483	73	991	17	277
Boonton township, Morris County.....	57	16	5	35	1	7	3,994	82	10	205	3	30
Bordentown city, Burlington County.....	74	51	19	16	3	19	3,351	448	27	123	4	65
Bordentown township, Burlington County.....	215	112	37	103	12	86	8,670	1,328	67	1,304	19	266
Bound Brook borough, Somerset County.....	344	103	47	61	5	274	7,597	700	103	328	10	2,092
Bradley Beach borough, Monmouth County.....	95	49	15	20	3	39	3,751	262	33	98	4	263
Bradley Gardens CDP, Somerset County.....	183	54	34	165	11	84	9,187	344	48	4,638	13	255
Brainards CDP, Warren County.....	0	0	0	0	0	0	193	6	2	1	0	0
Branchburg township, Somerset County.....	198	77	53	135	6	59	12,748	403	75	1,350	11	145
Branchville borough, Sussex County.....	11	5	2	0	0	4	822	8	5	9	0	8
Brass Castle CDP, Warren County.....	10	2	1	6	0	1	1,502	27	2	29	0	5
Brick township, Ocean County.....	947	421	235	300	44	269	70,803	1,923	339	1,473	71	1,619
Bridgeport city, Cumberland County.....	760	530	279	57	29	547	9,034	9,526	629	210	41	7,065
Bridgeville CDP, Warren County.....	0	0	0	0	0	0	101	0	0	0	0	5
Bridgewater township, Somerset County.....	632	182	107	455	18	226	34,628	1,241	153	8,382	20	873
Brielle borough, Monmouth County.....	48	26	19	26	1	12	4,566	147	24	71	1	34
Brigantine city, Atlantic County.....	160	86	56	74	11	64	8,413	361	72	520	14	301
Broadway CDP, Warren County.....	4	0	3	1	0	0	241	0	3	4	0	0
Brookdale CDP, Essex County.....	233	103	16	122	5	126	7,297	561	26	1,254	7	403
Brookfield CDP, Warren County.....	2	0	2	0	0	0	664	5	2	2	1	3
Brooklawn borough, Camden County.....	44	26	14	6	1	15	1,762	130	16	49	1	55
Browns Mills CDP, Burlington County.....	585	435	132	216	17	124	8,037	2,755	192	609	24	417
Brownville CDP, Middlesex County.....	48	27	8	24	0	21	1,959	147	9	264	2	68
Budd Lake CDP, Morris County.....	164	80	37	75	19	73	7,417	653	51	766	27	287
Buena borough, Atlantic County.....	105	71	27	11	9	49	3,488	505	61	93	12	584
Buena Vista township, Atlantic County.....	157	109	45	34	15	65	6,075	1,127	80	114	18	377
Burleigh CDP, Cape May County.....	13	14	3	1	0	8	540	127	3	24	2	49
Burlington city, Burlington County.....	257	288	102	39	4	55	6,102	3,560	120	240	8	282
Burlington township, Burlington County.....	526	502	175	225	27	162	13,857	6,824	210	1,815	36	706
Butler borough, Morris County.....	121	47	22	39	6	43	6,827	131	34	267	6	416
Buttsville CDP, Warren County.....	0	0	0	0	0	0	141	0	0	0	0	5
Byram township, Sussex County.....	104	27	25	41	2	20	7,982	150	35	220	3	72
Byram Center CDP, Sussex County.....	2	0	2	0	0	0	89	0	2	0	0	1
Caldwell borough, Essex County.....	120	43	25	65	11	46	6,908	303	33	434	14	292
Califon borough, Hunterdon County.....	28	16	9	8	0	0	1,062	19	10	17	0	1
Camden city, Camden County.....	1,716	1,780	539	305	140	1,738	15,318	38,960	1,127	1,942	188	23,061
Cape May city, Cape May County.....	91	29	32	22	6	27	3,303	204	43	46	10	110
Cape May Court House CDP, Cape May County.....	101	74	31	19	2	16	4,646	568	37	145	4	65
Cape May Point borough, Cape May County.....	6	2	2	0	1	3	281	10	2	1	1	4
Carlstadt borough, Bergen County.....	127	48	14	32	11	71	5,115	194	24	536	15	399
Carneys Point CDP, Salem County.....	150	126	37	10	1	52	5,525	1,451	52	62	1	484
Carneys Point township, Salem County.....	155	127	38	13	1	53	6,118	1,488	55	78	1	508
Carteret borough, Middlesex County.....	524	346	175	304	28	468	12,101	3,739	255	4,653	40	3,021
Cedar Glen Lakes CDP, Ocean County.....	6	2	5	1	0	0	1,399	11	5	9	0	5
Cedar Glen West CDP, Ocean County.....	9	2	4	5	1	0	1,240	12	6	9	1	11
Cedar Grove township, Essex County.....	112	20	11	70	4	52	11,159	326	17	881	5	158
Cedarville CDP, Cumberland County.....	18	12	9	1	0	6	637	90	19	4	0	50
Chatham borough, Morris County.....	150	40	11	108	4	24	8,317	129	29	543	4	114
Chatham township, Morris County.....	158	21	11	138	6	6	9,653	99	19	803	7	46
Cherry Hill township, Camden County.....	1,222	597	256	745	54	331	56,681	4,957	334	9,049	67	1,633
Cherry Hill Mall CDP, Camden County.....	288	135	49	207	12	107	10,803	1,225	71	2,039	14	427



Table 6.

**Population for Selected Categories of Race: 2010—Con.**

[For information on confidentiality protection, nonsampling error, and definitions, see Selected Appendixes at &lt;www.census.gov/prod/cen2010/cph-1-a.pdf&gt;]

State County Place and County Subdivision	Race in combination with one or more other races						Race alone or in combination with one or more other races					
	White	Black or African American	American Indian and Alaska Native	Asian	Native Hawaiian and Other Pacific Islander	Some Other Race	White	Black or African American	American Indian and Alaska Native	Asian	Native Hawaiian and Other Pacific Islander	Some Other Race
<b>PLACE AND COUNTY SUBDIVISION—Con.</b>												
Cheshilhurst borough, Camden County.....	37	32	8	2	0	20	729	790	15	16	0	134
Chester borough, Morris County.....	35	11	13	4	0	9	1,532	28	21	42	0	62
Chester township, Morris County.....	114	25	22	65	3	25	7,428	107	24	339	4	67
Chesterfield township, Burlington County.....	135	143	81	56	11	65	4,291	2,385	120	699	13	451
Cinnaminson township, Burlington County.....	209	99	54	84	7	57	14,140	954	67	454	10	210
City of Orange township, Essex County.....	625	578	179	103	73	532	4,482	22,223	352	558	79	3,531
Clark township, Union County.....	124	29	27	43	4	42	13,890	153	42	590	9	211
Clayton borough, Gloucester County.....	236	187	51	76	2	22	6,356	1,660	81	223	4	152
Clearbrook Park CDP, Middlesex County.....	6	6	3	1	2	1	2,521	94	3	49	2	8
Clementon borough, Camden County.....	125	80	55	25	2	25	3,689	1,036	83	130	2	220
Cliffside Park borough, Bergen County.....	761	188	111	283	27	463	17,302	964	186	3,535	38	2,505
Cliffwood Beach CDP, Monmouth County.....	72	55	24	16	2	25	2,492	492	31	117	3	162
Clifton city, Passaic County.....	2,354	801	279	1,014	123	1,636	60,942	4,938	698	8,502	145	12,100
Clinton town, Hunterdon County.....	35	6	7	24	4	18	2,469	42	13	205	4	35
Clinton township, Hunterdon County.....	182	63	42	108	14	45	11,831	873	69	633	20	286
Closter borough, Bergen County.....	85	13	12	81	0	21	5,458	123	16	2,731	1	150
Clyde CDP, Somerset County.....	0	0	0	0	0	0	140	60	0	13	0	0
Collings Lakes CDP, Atlantic County.....	52	33	14	8	1	15	1,523	135	23	18	3	68
Collingswood borough, Camden County.....	308	179	76	98	13	76	11,696	1,447	121	405	15	635
Colonia CDP, Middlesex County.....	265	110	43	157	13	138	14,567	1,046	64	2,061	21	412
Colts Neck township, Monmouth County.....	108	24	21	80	3	20	9,456	193	22	544	3	57
Columbia CDP, Warren County.....	0	0	0	0	0	0	222	7	0	0	0	0
Commercial township, Cumberland County..	166	98	66	21	0	34	4,501	628	84	48	0	113
Concordia CDP, Middlesex County.....	8	4	6	3	0	1	2,987	72	6	37	0	2
Corbin City city, Atlantic County.....	1	0	1	0	0	0	481	2	1	6	0	3
Country Lake Estates CDP, Burlington County.....	158	123	45	57	4	33	2,934	846	53	175	8	143
Cranbury CDP, Middlesex County.....	36	11	0	32	2	4	1,835	100	1	277	3	8
Cranbury township, Middlesex County.....	58	17	6	44	2	13	3,164	150	10	574	3	27
Crandon Lakes CDP, Sussex County.....	10	8	3	0	0	1	1,157	15	3	13	0	1
Cranford township, Union County.....	310	111	64	166	11	78	21,091	703	82	809	15	312
Cresskill borough, Bergen County.....	116	20	6	101	4	27	6,027	83	9	2,471	5	119
Crestwood Village CDP, Ocean County.....	49	8	30	8	2	10	7,713	124	38	59	3	26
Dayton CDP, Middlesex County.....	116	88	46	94	10	72	2,952	737	59	3,343	11	187
Deal borough, Monmouth County.....	8	4	2	3	0	1	695	16	2	29	1	16
Deerfield township, Cumberland County.....	98	69	39	13	1	32	2,382	445	105	55	1	263
Delanco township, Burlington County.....	108	67	17	34	4	20	3,654	537	37	114	9	60
Delaware township, Hunterdon County.....	57	14	25	21	0	8	4,458	44	33	63	0	31
Delaware CDP, Warren County.....	1	0	0	2	0	1	134	0	0	9	0	9
Delaware Park CDP, Warren County.....	8	8	4	2	0	1	683	12	4	10	0	3
Delran township, Burlington County.....	333	184	83	116	14	125	14,021	1,800	116	799	21	584
Demarest borough, Bergen County.....	82	11	7	77	8	14	3,509	42	8	1,366	8	50
Dennis township, Cape May County.....	85	41	22	10	0	18	6,342	92	34	46	2	39
Denville township, Morris County.....	246	82	56	140	4	42	15,133	318	76	1,224	5	171
Deptford township, Gloucester County.....	574	376	153	136	30	170	24,656	4,093	226	1,497	42	792
Diamond Beach CDP, Cape May County.....	0	0	0	0	0	0	136	0	0	0	0	0
Dover town, Morris County.....	620	247	92	90	12	519	12,703	1,355	206	551	21	4,129
Dover Beaches North CDP, Ocean County..	2	1	1	0	0	0	1,225	4	6	4	0	2
Dover Beaches South CDP, Ocean County..	22	9	6	3	0	9	1,181	12	6	5	0	32
Downe township, Cumberland County.....	38	3	24	0	0	11	1,506	44	32	4	0	37
Dumont borough, Bergen County.....	291	114	40	190	24	168	13,559	559	72	2,810	27	877
Dunellen borough, Middlesex County.....	211	63	33	51	10	135	5,520	686	52	377	14	834
Eagleswood township, Ocean County.....	16	3	9	4	0	0	1,562	17	10	14	0	16
Eastampton township, Burlington County....	166	126	46	57	5	33	4,603	1,156	67	329	9	133
East Amwell township, Hunterdon County....	28	8	13	12	1	4	3,873	58	15	69	1	31
East Brunswick township, Middlesex County	729	293	117	499	56	351	33,683	2,183	165	11,334	62	1,149
East Franklin CDP, Somerset County.....	277	203	73	73	30	236	2,831	3,582	130	526	33	2,027
East Freehold CDP, Monmouth County.....	61	18	3	57	3	18	4,259	147	5	489	3	76
East Greenwich township, Gloucester County.....	101	56	26	56	1	17	8,552	616	39	401	6	73
East Hanover township, Morris County.....	101	28	10	70	9	36	9,597	121	19	1,400	9	141
East Millstone CDP, Somerset County.....	6	5	0	11	0	11	461	66	0	56	0	13
East Newark borough, Hudson County.....	82	14	9	6	2	77	1,598	60	19	194	3	628
East Orange city, Essex County.....	649	1,306	433	154	136	710	3,306	58,193	681	619	174	3,080
East Rocky Hill CDP, Somerset County.....	8	1	4	5	1	2	356	37	4	38	1	44
East Rutherford borough, Bergen County.....	174	69	36	76	2	94	6,684	470	56	1,318	5	614
East Windsor township, Mercer County.....	563	233	123	266	34	344	17,443	2,576	268	5,068	50	2,604
Eatontown borough, Monmouth County.....	373	254	93	147	24	88	9,433	1,831	129	1,249	35	551
Echelon CDP, Camden County.....	207	127	66	180	16	74	7,067	1,418	92	2,274	22	218
Edgewater borough, Bergen County.....	259	101	37	163	6	93	6,394	671	53	4,247	13	479
Edgewater Park township, Burlington County.....	343	240	85	109	16	139	5,468	2,666	115	392	18	716



Table 6.

**Population for Selected Categories of Race: 2010—Con.**

[For information on confidentiality protection, nonsampling error, and definitions, see Selected Appendixes at &lt;www.census.gov/prod/cen2010/cph-1-a.pdf&gt;]

State County Place and County Subdivision	Race in combination with one or more other races						Race alone or in combination with one or more other races					
	White	Black or African American	American Indian and Alaska Native	Asian	Native Hawaiian and Other Pacific Islander	Some Other Race	White	Black or African American	American Indian and Alaska Native	Asian	Native Hawaiian and Other Pacific Islander	Some Other Race
<b>PLACE AND COUNTY SUBDIVISION—Con.</b>												
Edison township, Middlesex County.....	1,295	667	465	1,747	114	1,216	45,379	7,713	694	44,924	150	3,934
Egg Harbor township, Atlantic County.....	1,138	560	283	491	40	450	31,368	4,712	446	5,587	48	2,703
Egg Harbor City city, Atlantic County.....	142	112	34	26	9	48	2,813	873	50	120	13	569
Elizabeth city, Union County.....	4,496	1,770	696	527	226	4,100	72,788	28,113	1,732	3,131	278	25,001
Elk township, Gloucester County.....	97	67	34	13	2	24	3,459	690	56	40	2	96
Ellisburg CDP, Camden County.....	48	23	9	27	1	16	3,506	298	12	542	1	117
Elmer borough, Salem County.....	14	7	5	5	1	1	1,326	37	13	16	1	19
Elmwood Park borough, Bergen County.....	409	174	62	201	23	258	15,033	1,193	127	2,281	27	1,320
Elsinboro township, Salem County.....	19	8	4	3	0	4	983	44	5	7	1	15
Elwood CDP, Atlantic County.....	67	28	18	4	0	33	949	217	23	24	1	298
Emerson borough, Bergen County.....	113	27	14	73	8	28	6,575	107	17	706	16	113
Englewood city, Bergen County.....	639	578	204	220	40	451	12,931	9,423	351	2,419	52	3,092
Englewood Cliffs borough, Bergen County...	84	11	12	84	6	38	3,060	121	16	2,118	6	79
Englishtown borough, Monmouth County.....	23	2	2	22	2	3	1,651	50	2	148	4	20
Erma CDP, Cape May County.....	20	7	8	8	0	5	2,063	31	13	28	3	20
Essex Fells borough, Essex County.....	40	1	13	23	0	6	2,038	24	13	69	0	11
Estell Manor city, Atlantic County.....	12	9	5	0	0	1	1,686	25	7	28	0	4
Evesham township, Burlington County.....	654	337	173	343	16	131	40,263	2,247	227	3,147	25	488
Ewing township, Mercer County.....	621	518	182	233	42	182	23,219	10,403	291	1,771	57	985
Fairfield township, Cumberland County.....	199	193	154	17	3	70	2,559	3,185	475	45	5	358
Fairfield township, Essex County.....	59	15	13	32	5	16	7,140	66	34	221	5	71
Fair Haven borough, Monmouth County.....	66	40	13	29	2	2	5,858	193	19	95	8	29
Fair Lawn borough, Bergen County.....	453	174	94	245	14	199	27,833	741	114	3,399	15	961
Fairton CDP, Cumberland County.....	53	42	40	7	0	9	960	204	101	16	0	60
Fairview borough, Bergen County.....	665	131	89	134	9	574	9,851	538	181	774	13	3,294
Fairview CDP, Monmouth County.....	48	22	7	17	3	9	3,674	54	7	64	5	57
Fanwood borough, Union County.....	134	52	17	84	5	28	6,334	440	27	578	5	99
Far Hills borough, Somerset County.....	14	3	0	6	0	7	890	9	0	23	0	12
Farmingdale borough, Monmouth County.....	26	16	7	11	0	8	1,217	54	13	53	0	31
Fieldsboro borough, Burlington County.....	18	10	5	6	0	3	456	78	5	17	0	5
Finderne CDP, Somerset County.....	114	50	30	40	5	55	4,082	364	46	867	5	387
Finesville CDP, Warren County.....	2	1	0	1	0	0	172	1	0	3	0	1
Flemington borough, Hunterdon County.....	92	38	42	43	8	37	3,687	218	56	309	9	436
Florence township, Burlington County.....	299	182	78	128	7	69	9,796	1,663	101	738	14	190
Florence CDP, Burlington County.....	142	118	39	47	3	38	3,426	864	46	174	5	110
Florham Park borough, Morris County.....	160	74	25	103	9	34	10,259	583	33	848	17	163
Folsom borough, Atlantic County.....	28	15	5	11	9	6	1,742	94	8	27	12	41
Fords CDP, Middlesex County.....	272	119	77	209	16	199	9,535	1,518	120	3,352	17	1,108
Forked River CDP, Ocean County.....	54	16	22	9	3	18	5,066	55	34	41	8	105
Fort Dix CDP, Burlington County.....	229	143	56	70	15	133	4,285	2,803	108	217	38	601
Fort Lee borough, Bergen County.....	581	199	65	377	33	242	19,486	1,172	115	13,964	40	1,332
Frankford township, Sussex County.....	72	24	20	29	8	12	5,431	79	28	78	8	30
Franklin township, Gloucester County.....	266	160	112	54	6	44	15,142	1,368	146	267	11	218
Franklin township, Hunterdon County.....	17	4	4	5	0	7	3,111	26	9	45	3	21
Franklin township, Somerset County.....	1,330	961	365	831	93	725	29,217	17,500	548	13,281	102	3,908
Franklin borough, Sussex County.....	106	33	39	38	3	29	4,755	143	54	126	3	91
Franklin township, Warren County.....	38	9	12	21	1	13	3,037	56	16	95	1	19
Franklin Center CDP, Somerset County.....	53	28	14	33	0	18	3,380	438	16	616	0	87
Franklin Lakes borough, Bergen County.....	146	26	5	106	1	29	9,563	175	9	883	1	117
Franklin Park CDP, Somerset County.....	263	203	90	276	15	169	4,500	3,838	134	4,867	15	474
Fredon township, Sussex County.....	28	7	8	21	6	2	3,329	25	12	79	6	23
Freehold borough, Monmouth County.....	293	142	56	63	11	150	8,213	1,657	119	411	19	2,000
Freehold township, Monmouth County.....	522	183	70	307	32	160	31,031	2,114	117	2,851	39	691
Frelinghuysen township, Warren County.....	23	6	7	4	0	6	2,191	20	7	16	0	19
Frenchtown borough, Hunterdon County.....	15	11	6	1	1	2	1,342	22	11	14	1	3
Galloway township, Atlantic County.....	853	479	238	388	28	302	27,713	4,750	337	4,132	37	1,568
Garfield city, Bergen County.....	788	360	146	164	42	563	24,181	2,341	278	842	44	3,870
Garwood borough, Union County.....	64	22	9	29	1	36	4,004	67	10	115	1	112
Gibbsboro borough, Camden County.....	40	12	8	19	6	10	2,146	61	8	72	6	30
Gibbstown CDP, Gloucester County.....	52	30	23	12	0	3	3,638	96	25	28	0	15
Glassboro borough, Gloucester County.....	438	335	115	115	6	115	13,861	3,804	136	649	16	695
Glendora CDP, Camden County.....	50	29	27	20	4	11	4,548	98	32	51	4	90
Glen Gardner borough, Hunterdon County...	24	10	6	8	1	4	1,635	40	7	39	1	10
Glen Ridge borough, Essex County.....	182	52	25	122	1	35	6,671	431	28	472	1	138
Glen Rock borough, Bergen County.....	184	37	15	120	5	29	10,295	196	25	1,174	8	101
Gloucester township, Camden County.....	1,153	948	331	335	45	286	50,146	11,412	460	2,709	65	1,469
Gloucester City city, Camden County.....	189	100	41	23	5	51	10,559	452	57	330	5	260
Golden Triangle CDP, Camden County.....	92	59	27	36	6	30	3,049	498	37	431	11	250
Great Meadows CDP, Warren County.....	1	0	0	3	0	4	279	1	0	16	0	11
Green township, Sussex County.....	49	5	16	21	0	16	3,462	50	17	83	0	44
Green Brook township, Somerset County.....	103	43	20	65	2	23	5,400	286	23	1,521	5	104
Green Knoll CDP, Somerset County.....	71	32	4	47	1	28	5,006	231	12	966	1	77



Table 6.

**Population for Selected Categories of Race: 2010—Con.**

[For information on confidentiality protection, nonsampling error, and definitions, see Selected Appendixes at &lt;www.census.gov/prod/cen2010/cph-1-a.pdf&gt;]

State County Place and County Subdivision	Race in combination with one or more other races						Race alone or in combination with one or more other races					
	White	Black or African American	American Indian and Alaska Native	Asian	Native Hawaiian and Other Pacific Islander	Some Other Race	White	Black or African American	American Indian and Alaska Native	Asian	Native Hawaiian and Other Pacific Islander	Some Other Race
<b>PLACE AND COUNTY SUBDIVISION—Con.</b>												
Greentree CDP, Camden County.....	190	79	27	119	6	29	8,547	822	36	2,090	6	103
Greenwich township, Cumberland County....	18	12	14	10	0	0	753	42	24	14	0	5
Greenwich township, Gloucester County.....	68	41	30	14	0	6	4,635	237	33	51	0	26
Greenwich CDP, Warren County.....	67	37	12	29	5	16	2,094	329	16	334	7	62
Greenwich township, Warren County.....	89	43	17	40	7	19	4,911	406	24	392	10	81
Griggstown CDP, Somerset County.....	25	8	9	13	0	5	736	31	11	46	0	26
Groveville CDP, Mercer County.....	42	25	16	9	6	6	2,533	278	19	106	6	57
Guttenberg town, Hudson County.....	497	175	69	85	18	363	8,034	712	171	903	22	1,956
Hackensack city, Bergen County.....	1,360	679	318	382	110	1,120	21,432	11,190	559	4,814	120	6,964
Hackettstown town, Warren County.....	149	61	33	64	13	80	8,422	300	56	547	18	585
Haddon township, Camden County.....	182	65	35	79	7	36	13,883	285	58	477	9	199
Haddonfield borough, Camden County.....	151	55	21	81	0	10	11,191	184	25	296	0	60
Haddon Heights borough, Camden County..	85	33	24	32	4	25	7,218	117	36	130	9	65
Hainesburg CDP, Warren County.....	0	0	0	0	0	0	88	0	2	0	0	1
Hainesport township, Burlington County.....	97	65	20	51	3	30	5,277	523	26	300	3	117
Haledon borough, Passaic County.....	281	106	36	82	8	203	5,470	1,085	80	610	16	1,427
Hamburg borough, Sussex County.....	73	43	20	24	0	23	3,064	109	28	91	0	82
Hamilton township, Atlantic County.....	779	520	275	202	20	247	18,790	5,436	343	1,637	36	1,339
Hamilton township, Mercer County.....	1,383	842	326	447	109	610	70,723	11,261	475	3,361	188	4,385
Hamilton Square CDP, Mercer County.....	123	45	30	73	4	38	11,981	268	40	530	7	120
Hammonton town, Atlantic County.....	373	125	73	67	13	220	12,453	569	115	270	15	1,819
Hampton borough, Hunterdon County.....	18	8	12	0	0	7	1,311	43	22	26	1	21
Hampton township, Sussex County.....	44	21	16	16	0	8	5,055	64	20	78	1	31
Hancocks Bridge CDP, Salem County.....	0	0	0	0	0	0	247	4	0	3	0	0
Hanover township, Morris County.....	146	40	29	89	6	61	11,874	178	35	1,570	7	234
Harding township, Morris County.....	61	11	18	42	5	2	3,674	49	23	144	5	15
Hardwick township, Warren County.....	12	4	4	2	0	3	1,657	20	4	13	0	15
Hardyston township, Sussex County.....	101	43	33	29	2	28	7,628	257	47	276	3	127
Harlingen CDP, Somerset County.....	4	2	0	3	0	1	235	7	0	52	0	8
Harmony CDP, Warren County.....	4	1	1	0	0	2	437	4	1	0	0	3
Harmony township, Warren County.....	14	3	8	1	0	2	2,635	21	15	6	0	4
Harrington Park borough, Bergen County....	60	14	7	36	0	15	3,780	46	8	849	9	39
Harrison township, Gloucester County.....	181	86	41	73	1	44	11,427	561	52	493	1	103
Harrison town, Hudson County.....	459	91	76	96	15	441	8,400	388	152	2,313	17	2,958
Harvey Cedars borough, Ocean County.....	0	0	0	0	0	0	334	2	0	1	0	0
Hasbrouck Heights borough, Bergen County	203	53	14	117	5	97	9,835	392	23	1,300	7	533
Haworth borough, Bergen County.....	58	4	9	54	0	6	2,918	43	9	456	0	22
Hawthorne borough, Passaic County.....	289	109	58	93	7	149	16,941	535	98	623	7	953
Hazlet township, Monmouth County.....	263	94	49	118	7	112	18,957	395	64	809	10	434
Heathcote CDP, Middlesex County.....	103	45	22	108	14	59	2,945	607	29	2,274	19	130
Helmetta borough, Middlesex County.....	21	16	14	10	1	1	1,951	102	16	116	1	26
High Bridge borough, Hunterdon County.....	47	15	11	25	0	7	3,446	63	19	141	0	34
Highland Lake CDP, Sussex County.....	47	21	22	9	3	3	4,810	75	35	30	5	34
Highland Park borough, Middlesex County...	286	159	62	164	22	79	9,830	1,254	82	2,659	26	537
Highlands borough, Monmouth County.....	91	37	22	26	3	16	4,744	118	36	91	3	113
Hightstown borough, Mercer County.....	161	62	56	54	20	130	3,976	504	87	278	28	875
Hillsborough township, Somerset County....	667	256	114	381	27	236	30,776	2,013	160	5,124	42	1,070
Hillsdale borough, Bergen County.....	97	37	21	50	1	31	9,235	140	33	690	6	242
Hillside township, Union County.....	387	308	98	100	48	314	7,825	11,692	145	685	55	1,646
Hi-Nella borough, Camden County.....	19	15	7	7	0	6	643	146	13	42	0	55
Hoboken city, Hudson County.....	1,110	387	142	629	61	405	42,234	2,154	215	4,187	76	2,549
Ho-Ho-Kus borough, Bergen County.....	52	4	4	53	1	11	3,805	13	7	289	1	27
Holiday City-Berkeley CDP, Ocean County..	55	6	20	10	5	18	12,600	98	29	103	5	53
Holiday City South CDP, Ocean County.....	29	19	8	2	0	8	3,430	225	12	28	3	24
Holiday Heights CDP, Ocean County.....	4	1	0	0	0	3	2,067	18	1	12	0	5
Holland township, Hunterdon County.....	27	11	10	13	5	4	5,192	49	13	54	7	19
Holmdel township, Monmouth County.....	255	39	28	240	27	36	13,262	184	39	3,453	29	126
Hopatcong borough, Sussex County.....	251	96	56	76	10	103	14,045	537	72	417	13	369
Hope CDP, Warren County.....	0	0	0	0	0	0	180	2	0	11	0	2
Hope township, Warren County.....	11	8	1	2	0	2	1,889	31	1	33	0	10
Hopewell township, Cumberland County.....	110	60	56	31	0	28	3,967	361	155	57	0	176
Hopewell borough, Mercer County.....	21	8	8	6	0	2	1,848	37	10	19	1	31
Hopewell township, Mercer County.....	269	74	34	196	9	22	15,279	438	46	1,735	10	112
Howell township, Monmouth County.....	767	310	134	393	33	181	45,867	2,175	213	2,702	56	1,003
Hutchinson CDP, Warren County.....	5	1	4	0	0	0	132	1	7	0	0	0
Independence township, Warren County.....	64	22	26	22	2	24	5,354	91	31	148	6	115
Interlaken borough, Monmouth County.....	5	2	0	5	0	1	812	2	0	9	0	4
Irvington township, Essex County.....	528	870	259	147	165	532	3,570	46,928	463	618	203	3,454
Iselin CDP, Middlesex County.....	243	106	136	395	12	293	7,996	1,363	198	9,018	12	716
Island Heights borough, Ocean County.....	35	9	13	9	0	4	1,638	13	15	32	0	10
Jackson township, Ocean County.....	882	440	253	323	38	259	49,647	3,104	310	1,939	56	955
Jamesburg borough, Middlesex County.....	114	70	14	36	6	62	4,485	593	64	304	6	619



Table 6.

**Population for Selected Categories of Race: 2010—Con.**

[For information on confidentiality protection, nonsampling error, and definitions, see Selected Appendixes at &lt;www.census.gov/prod/cen2010/cph-1-a.pdf&gt;]

State County Place and County Subdivision	Race in combination with one or more other races						Race alone or in combination with one or more other races					
	White	Black or African American	American Indian and Alaska Native	Asian	Native Hawaiian and Other Pacific Islander	Some Other Race	White	Black or African American	American Indian and Alaska Native	Asian	Native Hawaiian and Other Pacific Islander	Some Other Race
<b>PLACE AND COUNTY SUBDIVISION—Con.</b>												
Jefferson township, Morris County.....	317	99	81	103	13	97	19,635	431	99	1,084	17	414
Jersey City city, Hudson County.....	6,323	4,692	1,638	3,854	620	5,622	87,208	68,694	2,910	62,449	781	37,348
Johnsbourg CDP, Warren County.....	0	0	0	0	0	0	101	0	0	0	0	0
Juliestown CDP, Burlington County.....	5	7	5	0	1	0	407	19	5	6	1	0
Keansburg borough, Monmouth County.....	290	168	64	55	8	86	8,795	832	87	227	16	494
Kearny town, Hudson County.....	1,232	347	161	220	79	998	31,165	2,533	324	2,013	111	6,097
Kendall Park CDP, Middlesex County.....	170	81	40	96	9	54	6,285	568	57	2,438	11	216
Kenilworth borough, Union County.....	107	39	12	62	5	50	7,077	269	23	366	7	312
Kenvil CDP, Morris County.....	67	20	25	15	6	13	2,580	86	29	231	6	150
Keyport borough, Monmouth County.....	148	75	46	41	8	62	5,940	596	66	213	10	614
Kingston CDP.....	22	7	3	17	0	5	1,148	91	6	203	0	72
Middlesex County (part).....	21	7	3	16	0	5	892	84	6	196	0	70
Somerset County (part).....	1	0	0	1	0	0	256	7	0	7	0	2
Kingston Estates CDP, Camden County.....	108	60	34	65	11	26	4,466	455	45	777	12	98
Kingwood township, Hunterdon County.....	43	7	19	21	4	0	3,754	32	20	63	4	20
Kinnelon borough, Morris County.....	116	32	26	62	2	16	9,652	125	31	499	2	68
Knowlton township, Warren County.....	28	6	10	15	0	6	2,963	34	19	43	0	29
Lacey township, Ocean County.....	297	88	103	104	13	65	26,878	255	141	326	19	381
Lafayette township, Sussex County.....	40	16	11	13	1	6	2,462	56	11	32	1	22
Lake Como borough, Monmouth County.....	32	23	2	6	0	11	1,490	131	17	27	0	131
Lakehurst borough, Ocean County.....	128	89	19	16	3	38	2,178	376	36	72	9	135
Lake Mohawk CDP, Sussex County.....	137	30	34	80	6	22	9,647	90	39	231	6	66
Lake Telemark CDP, Morris County.....	18	12	2	2	0	6	1,195	33	3	24	0	20
Lakewood township, Ocean County.....	1,138	582	224	186	59	692	79,428	6,480	500	963	73	6,891
Lakewood CDP, Ocean County.....	565	227	83	74	26	402	46,725	2,783	232	344	40	4,388
Lambertville city, Hunterdon County.....	42	20	11	9	0	9	3,608	96	19	60	0	170
Laurel Lake CDP, Cumberland County.....	95	53	42	8	0	19	2,788	164	52	24	0	71
Laurel Springs borough, Camden County.....	19	12	10	5	1	1	1,791	78	12	24	1	26
Laurence Harbor CDP, Middlesex County.....	123	43	23	37	0	63	5,363	431	40	568	0	280
Lavallette borough, Ocean County.....	8	2	2	4	0	2	1,843	4	2	14	0	21
Lawnside borough, Camden County.....	51	89	42	8	1	22	175	2,705	61	50	1	71
Lawrence township, Cumberland County.....	75	49	57	3	7	26	2,741	353	95	16	8	191
Lawrence township, Mercer County.....	561	301	119	383	113	230	23,883	3,903	185	5,104	142	1,143
Lawrenceville CDP, Mercer County.....	76	33	13	36	7	10	3,386	188	17	338	7	41
Lebanon borough, Hunterdon County.....	15	4	0	17	4	10	1,239	28	2	88	4	22
Lebanon township, Hunterdon County.....	58	20	24	26	1	17	6,317	131	28	123	8	56
Leisure Knoll CDP, Ocean County.....	11	2	4	4	1	1	2,441	37	4	13	1	6
Leisuretowne CDP, Burlington County.....	13	7	10	4	3	1	3,456	100	13	29	3	4
Leisure Village CDP, Ocean County.....	44	28	8	5	2	21	3,692	465	15	40	2	241
Leisure Village East CDP, Ocean County.....	13	3	4	5	3	3	4,115	65	6	32	3	13
Leisure Village West CDP, Ocean County.....	10	4	5	1	0	4	3,400	60	7	27	1	11
Leonardo CDP, Monmouth County.....	37	9	5	19	0	10	2,669	37	9	47	0	35
Leonia borough, Bergen County.....	259	87	49	134	8	96	5,194	296	63	3,273	9	428
Liberty township, Warren County.....	35	11	8	11	1	5	2,849	41	14	55	1	18
Lincoln Park borough, Morris County.....	189	65	35	94	11	69	9,264	258	56	870	11	307
Lincroft CDP, Monmouth County.....	60	24	12	39	3	15	5,874	56	12	239	3	29
Linden city, Union County.....	1,019	599	240	209	71	709	24,976	11,487	358	1,308	79	3,775
Lindenwold borough, Camden County.....	460	412	162	85	26	200	8,929	6,516	240	578	30	2,022
Linwood city, Atlantic County.....	97	15	20	56	2	21	6,705	84	25	325	2	59
Little Egg Harbor township, Ocean County.....	298	97	65	67	5	91	19,197	368	98	316	7	394
Little Falls township, Passaic County.....	253	77	39	135	14	107	12,763	670	61	793	15	451
Little Ferry borough, Bergen County.....	287	80	59	159	3	202	6,745	499	91	2,735	7	951
Little Silver borough, Monmouth County.....	62	9	18	47	7	3	5,799	26	24	151	15	13
Livingston township, Essex County.....	342	75	38	270	13	112	22,709	738	58	5,912	18	366
Loch Arbour village, Monmouth County.....	3	1	0	2	0	0	187	4	0	5	0	1
Lodi borough, Bergen County.....	720	266	99	294	38	440	17,179	2,082	200	2,363	53	3,214
Logan township, Gloucester County.....	121	82	29	27	4	16	5,047	837	38	181	5	84
Long Beach township, Ocean County.....	15	3	4	9	3	6	2,974	11	5	24	3	54
Long Branch city, Monmouth County.....	1,181	505	253	160	49	731	21,241	4,869	423	815	73	4,798
Long Hill township, Morris County.....	132	28	21	87	3	24	8,017	82	29	607	4	116
Longport borough, Atlantic County.....	1	1	0	0	0	0	886	4	1	4	0	1
Long Valley CDP, Morris County.....	28	10	3	11	1	9	1,808	20	3	45	1	34
Lopatcong township, Warren County.....	95	54	16	48	9	39	7,085	537	27	383	10	104
Lopatcong Overlook CDP, Warren County.....	12	9	3	6	0	11	611	85	3	35	0	21
Lower township, Cape May County.....	370	197	84	67	28	74	21,919	653	121	209	38	349
Lower Alloways Creek township, Salem County.....	15	7	11	2	2	4	1,731	31	16	5	2	6
Lumberton township, Burlington County.....	332	286	94	150	14	80	9,248	2,664	124	741	19	275
Lyndhurst township, Bergen County.....	479	106	74	160	10	320	17,532	512	108	1,515	16	1,464
McGuire AFB CDP, Burlington County.....	219	139	36	105	28	36	2,782	741	53	203	53	176
Madison borough, Morris County.....	332	129	43	168	5	81	14,078	598	62	1,041	7	452
Madison Park CDP, Middlesex County.....	164	74	53	194	9	154	3,889	1,021	70	2,033	9	456



Table 6.

**Population for Selected Categories of Race: 2010—Con.**

[For information on confidentiality protection, nonsampling error, and definitions, see Selected Appendixes at &lt;www.census.gov/prod/cen2010/cph-1-a.pdf&gt;]

State County Place and County Subdivision	Race in combination with one or more other races						Race alone or in combination with one or more other races					
	White	Black or African American	American Indian and Alaska Native	Asian	Native Hawaiian and Other Pacific Islander	Some Other Race	White	Black or African American	American Indian and Alaska Native	Asian	Native Hawaiian and Other Pacific Islander	Some Other Race
<b>PLACE AND COUNTY SUBDIVISION—Con.</b>												
Magnolia borough, Camden County.....	81	80	32	19	4	23	3,324	873	45	101	6	119
Mahwah township, Bergen County.....	289	103	101	307	140	79	22,469	781	247	2,328	142	442
Manahawkin CDP, Ocean County.....	20	2	8	4	0	6	2,129	12	18	62	0	102
Manalapan township, Monmouth County.....	384	129	46	253	24	97	34,807	1,054	64	2,935	31	461
Manasquan borough, Monmouth County.....	60	13	3	7	3	41	5,725	31	4	43	4	155
Manchester township, Ocean County.....	426	197	145	126	33	114	40,049	1,851	183	894	43	593
Mannington township, Salem County.....	20	17	3	4	0	4	1,331	398	15	12	0	75
Mansfield township, Burlington County.....	123	67	38	68	13	48	6,876	957	52	725	18	101
Mansfield township, Warren County.....	118	62	27	48	0	42	6,818	440	41	296	2	278
Mantoloking borough, Ocean County.....	0	1	1	0	0	0	281	6	2	1	0	7
Mantua township, Gloucester County.....	176	79	48	56	21	36	14,516	459	79	224	22	136
Manville borough, Somerset County.....	222	63	38	56	3	118	9,154	344	48	262	3	790
Maple Shade township, Burlington County.....	440	246	217	119	21	122	15,480	2,072	248	1,199	26	723
Maplewood township, Essex County.....	585	469	144	317	44	120	14,015	8,895	188	1,042	50	554
Margate City city, Atlantic County.....	70	17	14	25	3	20	6,193	62	20	87	4	66
Marksboro CDP, Warren County.....	0	0	0	0	0	0	80	1	0	1	0	0
Marlboro township, Monmouth County.....	418	124	65	322	23	172	32,005	965	90	7,261	25	429
Marlton CDP, Burlington County.....	128	52	53	71	2	32	8,900	485	68	689	3	164
Martinsville CDP, Somerset County.....	174	25	24	134	1	29	10,770	182	29	1,116	1	79
Matawan borough, Monmouth County.....	178	112	49	86	9	68	7,312	732	59	651	10	312
Maurice River township, Cumberland County.....	93	67	46	24	4	48	4,722	2,941	81	52	6	322
Mays Landing CDP, Atlantic County.....	38	22	15	10	1	8	1,938	139	25	31	1	49
Maywood borough, Bergen County.....	184	98	31	83	9	95	7,329	608	48	1,132	11	684
Medford township, Burlington County.....	291	84	71	160	19	43	22,017	437	107	627	25	173
Medford Lakes borough, Burlington County..	27	7	12	10	0	6	4,062	26	19	50	0	22
Mendham borough, Morris County.....	44	13	4	31	0	3	4,811	64	6	133	4	12
Mendham township, Morris County.....	77	22	13	42	1	5	5,554	98	16	242	1	38
Mercerville CDP, Mercer County.....	149	69	40	61	12	46	11,898	596	69	547	17	298
Merchantville borough, Camden County.....	105	72	19	20	10	31	3,031	569	33	107	12	200
Metuchen borough, Middlesex County.....	294	141	52	209	5	93	10,871	803	62	1,968	8	282
Middle township, Cape May County.....	405	304	136	71	4	65	16,121	2,273	170	410	13	438
Middlebush CDP, Somerset County.....	47	23	7	34	1	19	1,508	317	11	500	1	59
Middlesex borough, Middlesex County.....	226	118	48	71	4	101	11,303	817	72	889	14	833
Middletown township, Monmouth County.....	762	302	147	365	23	178	63,218	1,171	214	2,095	31	715
Midland Park borough, Bergen County.....	108	24	24	54	4	26	6,724	84	33	246	4	160
Millford borough, Hunterdon County.....	12	4	6	6	0	0	1,212	7	8	18	1	3
Millburn township, Essex County.....	352	32	26	332	12	47	16,506	361	32	3,487	17	150
Millstone township, Monmouth County.....	143	45	50	75	4	24	9,593	424	68	551	4	109
Millstone borough, Somerset County.....	2	0	0	2	0	0	402	5	0	9	0	4
Milltown borough, Middlesex County.....	83	28	13	20	3	26	6,455	113	22	252	3	135
Millville city, Cumberland County.....	771	685	307	105	35	290	20,379	6,316	573	443	53	1,778
Mine Hill township, Morris County.....	109	41	17	21	2	71	3,055	209	32	202	3	282
Monmouth Beach borough, Monmouth County.....	33	3	8	21	0	3	3,230	14	11	45	1	12
Monmouth Junction CDP, Middlesex County	47	18	11	34	0	33	1,704	192	18	984	0	61
Monroe township, Gloucester County.....	686	523	233	178	36	182	29,375	5,583	306	1,053	41	739
Monroe township, Middlesex County.....	355	139	87	276	5	121	32,268	1,672	120	5,206	9	365
Montague township, Sussex County.....	86	37	29	23	0	5	3,638	138	38	62	0	61
Montclair township, Essex County.....	1,273	1,011	334	602	69	318	24,689	11,241	393	2,036	78	1,144
Montgomery township, Somerset County.....	422	130	63	384	13	129	15,479	763	82	6,084	15	427
Montvale borough, Bergen County.....	91	19	20	62	3	29	6,745	100	26	928	3	157
Montville township, Morris County.....	286	80	27	239	11	77	17,086	355	49	4,129	13	263
Moonachie borough, Bergen County.....	67	13	23	33	8	43	2,141	51	26	305	8	275
Moorestown township, Burlington County.....	379	193	115	195	9	45	17,892	1,524	133	1,439	14	213
Moorestown-Lenola CDP, Burlington County	289	172	111	122	9	38	12,363	1,350	127	569	14	185
Morganville CDP, Monmouth County.....	71	23	10	49	5	35	3,857	188	17	983	5	89
Morris township, Morris County.....	358	143	64	182	9	83	19,380	1,404	87	1,323	15	527
Morris Plains borough, Morris County.....	86	16	11	56	10	15	5,034	167	16	331	10	74
Morristown town, Morris County.....	552	184	116	140	20	401	12,059	2,756	233	939	31	3,133
Mountain Lake CDP, Warren County.....	8	6	0	1	0	1	558	9	1	9	0	6
Mountain Lakes borough, Morris County.....	79	11	5	64	2	7	3,805	26	8	382	2	21
Mountainside borough, Union County.....	81	21	6	54	3	19	6,185	153	6	384	3	47
Mount Arlington borough, Morris County.....	85	44	8	37	1	33	4,652	161	17	218	3	104
Mount Ephraim borough, Camden County.....	58	13	17	14	0	20	4,433	113	21	46	0	126
Mount Hermon CDP, Warren County.....	1	0	1	0	0	0	136	1	1	3	0	1
Mount Holly township, Burlington County.....	392	340	120	91	17	87	6,645	2,543	155	231	24	496
Mount Laurel township, Burlington County.....	765	545	184	429	44	166	34,014	4,606	251	3,469	61	584
Mount Olive township, Morris County.....	506	222	89	247	40	212	23,185	1,836	144	2,562	52	1,017
Mullica township, Atlantic County.....	163	86	36	23	1	57	5,281	435	50	65	3	499



Table 6.

**Population for Selected Categories of Race: 2010—Con.**

[For information on confidentiality protection, nonsampling error, and definitions, see Selected Appendixes at &lt;www.census.gov/prod/cen2010/cph-1-a.pdf&gt;]

State County Place and County Subdivision	Race in combination with one or more other races						Race alone or in combination with one or more other races					
	White	Black or African American	American Indian and Alaska Native	Asian	Native Hawaiian and Other Pacific Islander	Some Other Race	White	Black or African American	American Indian and Alaska Native	Asian	Native Hawaiian and Other Pacific Islander	Some Other Race
<b>PLACE AND COUNTY SUBDIVISION—Con.</b>												
Mullica Hill CDP, Gloucester County.....	57	26	4	19	0	8	3,755	179	7	72	0	26
Mystic Island CDP, Ocean County.....	96	34	31	20	2	23	8,169	114	47	113	3	151
National Park borough, Gloucester County...	45	8	19	6	1	13	2,968	49	24	24	1	17
Navesink CDP, Monmouth County.....	24	7	7	11	0	7	1,833	130	9	56	0	22
Neptune township, Monmouth County.....	603	651	248	144	22	188	15,458	11,423	342	776	31	889
Neptune City borough, Monmouth County....	111	80	18	28	2	36	3,909	597	29	245	3	225
Netcong borough, Morris County.....	61	18	14	16	1	26	2,783	144	25	106	1	243
Newark city, Essex County.....	7,425	4,427	1,561	903	543	7,175	80,339	149,512	3,258	5,388	661	49,356
New Brunswick city, Middlesex County.....	1,833	843	520	426	93	1,335	26,904	9,695	1,018	4,621	112	15,457
New Egypt CDP, Ocean County.....	39	5	13	13	2	9	2,336	55	34	37	4	87
Newfield borough, Gloucester County.....	24	14	5	2	0	6	1,494	48	9	7	0	21
New Hanover township, Burlington County...	175	106	45	61	11	117	4,167	2,585	93	212	17	578
New Milford borough, Bergen County.....	313	146	42	181	12	204	11,835	754	62	3,350	16	790
New Providence borough, Union County.....	174	37	22	133	5	33	10,639	192	34	1,323	10	181
Newton town, Sussex County.....	163	89	28	35	5	47	6,964	479	67	273	9	394
New Village CDP, Warren County.....	8	3	7	0	0	0	414	4	8	5	0	0
North Arlington borough, Bergen County.....	244	61	29	91	13	146	12,956	281	65	1,302	15	1,074
North Beach Haven CDP, Ocean County.....	11	3	1	8	3	6	2,167	7	2	19	3	53
North Bergen township, Hudson County.....	2,318	678	383	518	116	2,014	43,023	3,134	918	4,497	165	12,121
North Brunswick township, Middlesex County.....	768	498	187	551	48	492	19,759	7,614	358	10,439	63	3,815
North Caldwell borough, Essex County.....	79	15	7	43	0	24	5,748	60	9	397	0	54
North Cape May CDP, Cape May County.....	54	29	14	5	2	8	3,050	133	25	24	2	50
Northfield city, Atlantic County.....	142	56	28	68	5	60	7,657	335	44	456	6	309
North Haledon borough, Passaic County.....	124	42	18	55	0	45	7,828	190	20	373	0	152
North Hanover township, Burlington County...	313	186	60	108	26	66	6,469	902	91	253	58	304
North Middletown CDP, Monmouth County..	68	28	20	27	3	23	3,059	88	27	113	4	90
North Plainfield borough, Somerset County..	732	283	119	128	18	527	12,798	4,417	182	1,403	30	4,037
Northvale borough, Bergen County.....	66	16	7	32	13	20	3,404	65	16	1,146	14	73
North Wildwood city, Cape May County.....	72	31	17	20	5	17	3,910	77	30	34	5	68
Norwood borough, Bergen County.....	59	17	13	36	0	9	4,014	95	13	1,588	1	68
Nutley township, Essex County.....	524	156	46	299	26	262	23,929	784	82	3,123	30	1,104
Oakhurst CDP, Monmouth County.....	28	15	10	12	0	15	3,809	69	12	113	0	33
Oakland borough, Bergen County.....	182	40	48	88	6	53	12,006	153	72	620	7	115
Oaklyn borough, Camden County.....	60	34	12	16	3	8	3,791	134	21	89	4	68
Oak Valley CDP, Gloucester County.....	52	31	26	8	0	3	3,308	139	38	37	0	23
Ocean township, Monmouth County.....	530	278	103	238	32	204	22,543	2,451	157	2,029	45	786
Ocean township, Ocean County.....	76	31	31	17	6	9	8,137	80	42	107	7	47
Ocean Acres CDP, Ocean County.....	185	64	51	72	9	57	15,375	288	71	306	17	315
Ocean City city, Cape May County.....	167	115	47	29	9	40	10,938	525	62	112	12	264
Ocean Gate borough, Ocean County.....	18	11	11	1	0	10	1,932	38	12	5	0	52
Ocean Grove CDP, Monmouth County.....	34	25	13	14	0	12	3,089	208	14	43	1	39
Oceanport borough, Monmouth County.....	67	22	23	32	1	12	5,512	197	26	125	1	51
Ogdensburg borough, Sussex County.....	28	13	12	6	1	13	2,323	21	13	50	5	37
Old Bridge CDP, Middlesex County.....	396	128	61	274	23	170	19,293	1,169	104	2,904	28	796
Old Bridge township, Middlesex County.....	1,159	436	216	828	45	612	49,577	4,499	345	10,202	55	2,392
Oldmans township, Salem County.....	20	10	6	7	0	7	1,571	147	10	23	0	48
Old Tappan borough, Bergen County.....	75	14	11	65	1	14	4,375	56	16	1,344	1	50
Olivet CDP, Salem County.....	11	1	5	4	1	3	1,353	10	5	40	1	12
Oradell borough, Bergen County.....	100	30	7	61	2	29	6,944	84	13	959	2	93
Oxford CDP, Warren County.....	12	4	2	2	0	4	1,076	6	2	10	0	8
Oxford township, Warren County.....	30	7	8	8	0	7	2,418	48	8	46	0	24
Palisades Park borough, Bergen County.....	316	61	33	148	5	221	5,986	446	93	11,498	15	1,986
Palmyra borough, Burlington County.....	161	133	41	29	4	20	5,987	1,209	64	165	10	164
Panther Valley CDP, Warren County.....	50	12	10	29	0	17	3,132	78	13	132	0	33
Paramus borough, Bergen County.....	392	103	40	475	121	183	19,434	477	68	6,344	134	549
Park Ridge borough, Bergen County.....	77	18	7	50	1	8	7,783	108	26	575	3	231
Parsippany-Troy Hills township, Morris County.....	1,073	302	163	1,004	37	466	34,277	2,176	255	16,491	45	1,548
Passaic city, Passaic County.....	2,619	1,172	532	467	153	2,903	34,059	8,597	1,277	3,507	180	26,187
Paterson city, Passaic County.....	5,663	3,026	1,222	995	430	4,530	56,369	49,340	2,769	5,873	490	39,529
Paulsboro borough, Gloucester County.....	257	261	66	27	15	51	3,579	2,500	87	70	19	194
Peapack and Gladstone borough, Somerset County.....	52	6	1	13	0	33	2,378	111	4	63	1	78
Pedricktown CDP, Salem County.....	4	0	0	4	0	0	485	14	0	5	0	24
Pemberton borough, Burlington County.....	44	35	12	15	5	4	1,092	250	15	61	5	48
Pemberton township, Burlington County.....	1,267	983	311	475	49	276	20,115	6,702	415	1,281	86	1,113
Pemberton Heights CDP, Burlington County	99	112	20	43	1	19	1,189	1,063	24	131	2	170
Pennington borough, Mercer County.....	26	4	2	14	3	3	2,488	51	2	60	5	5
Pennsauken township, Camden County.....	883	753	271	239	46	532	17,964	10,397	481	3,009	61	5,409
Penns Grove borough, Salem County.....	200	191	41	14	2	66	2,353	2,238	75	39	2	704
Pennsville CDP, Salem County.....	125	52	31	31	7	26	11,427	211	58	191	9	130
Pennsville township, Salem County.....	149	67	35	37	7	29	12,845	273	66	227	9	153



Table 6.

**Population for Selected Categories of Race: 2010—Con.**

[For information on confidentiality protection, nonsampling error, and definitions, see Selected Appendixes at &lt;www.census.gov/prod/cen2010/cph-1-a.pdf&gt;]

State County Place and County Subdivision	Race in combination with one or more other races						Race alone or in combination with one or more other races					
	White	Black or African American	American Indian and Alaska Native	Asian	Native Hawaiian and Other Pacific Islander	Some Other Race	White	Black or African American	American Indian and Alaska Native	Asian	Native Hawaiian and Other Pacific Islander	Some Other Race
<b>PLACE AND COUNTY SUBDIVISION—Con.</b>												
Pequannock township, Morris County.....	124	38	31	45	1	28	15,005	113	45	347	1	166
Perth Amboy city, Middlesex County.....	2,092	958	326	192	143	2,140	27,633	6,316	887	1,051	170	17,774
Phillipsburg town, Warren County.....	448	295	109	51	21	126	12,923	1,415	135	279	29	712
Pilesgrove township, Salem County.....	50	27	19	7	5	3	3,697	265	24	44	10	32
Pine Beach borough, Ocean County.....	18	10	2	5	0	5	2,070	18	5	35	0	20
Pine Hill borough, Camden County.....	297	235	83	60	24	80	7,201	2,698	110	277	29	326
Pine Lake Park CDP, Ocean County.....	150	79	36	54	11	49	7,600	557	46	410	15	275
Pine Ridge at Crestwood CDP, Ocean County.....	15	1	10	6	1	1	2,300	38	11	23	1	13
Pine Valley borough, Camden County.....	0	0	0	0	0	0	10	0	0	0	0	2
Piscataway township, Middlesex County.....	1,162	716	314	989	87	780	22,716	12,312	487	19,733	100	2,791
Pitman borough, Gloucester County.....	115	43	27	45	4	27	8,773	146	35	101	7	85
Pittsgrove township, Salem County.....	173	81	76	31	5	37	8,455	736	115	119	6	168
Plainfield city, Union County.....	1,456	946	488	209	83	1,213	13,180	25,952	943	683	109	11,237
Plainsboro township, Middlesex County.....	358	179	74	371	30	218	9,803	2,026	143	11,001	34	622
Plainsboro Center CDP, Middlesex County..	31	29	10	32	7	19	1,190	161	22	1,348	8	48
Pleasant Plains CDP, Somerset County.....	9	4	0	9	0	4	379	205	2	319	0	30
Pleasantville city, Atlantic County.....	589	554	166	147	34	405	5,515	9,857	334	637	40	4,859
Plumsted township, Ocean County.....	127	27	58	36	8	15	8,059	179	85	109	10	119
Pohatcong township, Warren County.....	46	13	14	16	2	18	3,226	66	15	46	2	41
Point Pleasant borough, Ocean County.....	177	34	42	56	2	62	17,843	109	66	189	8	367
Point Pleasant Beach borough, Ocean County.....	52	13	15	19	1	21	4,360	52	22	58	2	232
Pomona CDP, Atlantic County.....	166	79	49	125	10	94	4,297	837	80	1,700	10	466
Pompton Lakes borough, Passaic County....	161	74	44	62	1	64	9,919	231	56	660	3	438
Port Colden CDP, Warren County.....	3	0	0	3	0	0	119	0	2	4	0	0
Port Monmouth CDP, Monmouth County.....	42	16	9	15	1	11	3,591	98	17	91	1	68
Port Murray CDP, Warren County.....	0	1	0	1	0	0	126	3	0	1	0	0
Port Norris CDP, Cumberland County.....	54	34	20	13	0	11	966	395	24	23	0	37
Port Reading CDP, Middlesex County.....	64	33	17	24	4	31	3,037	301	26	210	4	237
Port Republic city, Atlantic County.....	16	1	2	5	0	10	1,084	8	7	15	0	18
Presidential Lakes Estates CDP, Burlington County.....	94	56	17	39	6	24	1,942	366	23	96	9	61
Princeton borough, Mercer County.....	380	131	52	247	14	65	9,250	924	74	1,910	34	573
Princeton township, Mercer County.....	420	123	79	276	10	78	12,703	933	101	2,581	14	446
Princeton Junction CDP, Mercer County.....	59	9	0	46	0	15	1,903	69	4	505	0	50
Princeton Meadows CDP, Middlesex County	257	121	54	233	12	156	5,557	1,547	102	6,576	15	466
Prospect Park borough, Passaic County.....	278	140	30	76	17	195	3,273	1,305	118	264	23	1,263
Quinton CDP, Salem County.....	21	24	13	4	0	2	527	65	18	6	0	4
Quinton township, Salem County.....	73	51	40	12	2	4	2,248	395	55	22	2	36
Rahway city, Union County.....	698	542	260	173	59	431	14,999	8,999	344	1,348	64	2,719
Ramblewood CDP, Burlington County.....	99	61	20	52	2	6	5,024	512	30	411	3	54
Ramsey borough, Bergen County.....	160	35	28	88	11	44	13,106	129	45	1,052	11	318
Ramtown CDP, Monmouth County.....	69	26	21	25	1	18	5,782	203	28	198	8	107
Randolph township, Morris County.....	422	207	46	246	11	145	21,637	897	74	2,937	14	729
Raritan township, Hunterdon County.....	294	89	63	163	1	56	20,164	548	86	1,482	10	241
Raritan borough, Somerset County.....	138	36	34	61	6	67	5,395	180	45	1,044	7	383
Readington township, Hunterdon County.....	169	41	27	95	8	28	15,180	255	45	676	9	152
Red Bank borough, Monmouth County.....	269	155	141	37	12	119	7,983	1,671	259	263	25	2,384
Richwood CDP, Gloucester County.....	50	12	21	24	1	17	3,151	142	23	170	1	36
Ridgefield borough, Bergen County.....	238	64	28	107	5	131	7,112	196	48	3,313	7	645
Ridgefield Park village, Bergen County.....	387	189	65	113	22	233	8,800	1,004	109	1,574	23	1,752
Ridgewood village, Bergen County.....	468	110	57	347	8	79	20,986	508	73	3,589	12	344
Ringwood borough, Passaic County.....	172	97	123	52	3	32	11,493	263	275	265	5	176
Rio Grande CDP, Cape May County.....	50	39	11	5	2	5	2,358	187	18	72	3	91
Riverdale borough, Morris County.....	61	20	16	31	3	15	3,259	63	18	220	3	74
River Edge borough, Bergen County.....	140	37	22	101	7	40	8,466	209	28	2,617	16	182
Riverside township, Burlington County.....	327	178	145	55	7	139	6,807	694	166	132	11	708
Riverton borough, Burlington County.....	45	28	15	12	2	7	2,641	120	18	33	4	20
River Vale township, Bergen County.....	131	38	20	71	9	29	8,713	106	24	884	9	80
Robbinsville CDP, Mercer County.....	50	13	4	53	0	29	2,274	106	8	689	0	40
Robbinsville township, Mercer County.....	200	73	22	149	3	57	11,331	499	35	1,878	3	154
Robertsville CDP, Monmouth County.....	84	39	17	66	3	43	9,597	309	20	1,390	4	110
Rochelle Park township, Bergen County.....	81	25	18	53	1	54	4,628	185	32	535	1	269
Rockaway borough, Morris County.....	111	47	22	42	5	53	5,441	254	31	535	9	314
Rockaway township, Morris County.....	415	172	78	175	12	132	21,293	788	106	1,786	16	673
Rockleigh borough, Bergen County.....	3	1	0	4	2	0	508	12	1	12	2	1
Rocky Hill borough, Somerset County.....	20	9	9	7	2	0	645	19	9	23	2	10
Roebling CDP, Burlington County.....	94	46	22	41	1	12	3,188	362	34	213	1	30
Roosevelt borough, Monmouth County.....	10	8	3	6	1	0	826	16	3	34	1	17
Roseland borough, Essex County.....	57	19	11	29	2	16	5,337	125	15	366	2	45
Roselle borough, Union County.....	437	368	139	106	40	311	6,677	11,978	204	577	45	2,341
Roselle Park borough, Union County.....	270	111	39	102	6	160	10,072	894	59	1,456	8	1,160



Table 6.

**Population for Selected Categories of Race: 2010—Con.**

[For information on confidentiality protection, nonsampling error, and definitions, see Selected Appendixes at &lt;www.census.gov/prod/cen2010/cph-1-a.pdf&gt;]

State County Place and County Subdivision	Race in combination with one or more other races						Race alone or in combination with one or more other races					
	White	Black or African American	American Indian and Alaska Native	Asian	Native Hawaiian and Other Pacific Islander	Some Other Race	White	Black or African American	American Indian and Alaska Native	Asian	Native Hawaiian and Other Pacific Islander	Some Other Race
<b>PLACE AND COUNTY SUBDIVISION—Con.</b>												
Rosenhayn CDP, Cumberland County.....	49	41	21	2	1	14	754	239	35	18	1	116
Ross Corner CDP, Sussex County.....	0	0	0	0	0	0	13	0	0	0	0	0
Rossmoor CDP, Middlesex County.....	12	5	3	2	0	6	2,517	120	5	29	0	10
Roxbury township, Morris County.....	423	154	70	163	10	122	20,996	700	92	1,509	22	484
Rumson borough, Monmouth County.....	69	12	13	46	2	7	6,993	30	18	136	4	18
Runnemede borough, Camden County.....	116	56	31	41	4	37	7,612	456	56	264	4	222
Rutherford borough, Bergen County.....	409	138	46	245	6	152	14,419	665	59	2,607	7	816
Saddle Brook township, Bergen County.....	201	43	38	119	12	89	11,722	359	60	1,240	12	525
Saddle River borough, Bergen County.....	70	21	13	35	6	21	2,740	87	16	332	8	58
Salem city, Salem County.....	135	185	46	8	1	44	1,741	3,382	67	28	1	139
Sandyston township, Sussex County.....	23	6	15	1	1	2	1,970	14	17	12	1	8
Sayreville borough, Middlesex County.....	670	364	111	429	48	449	29,300	4,937	211	7,311	66	1,944
Scotch Plains township, Union County.....	424	252	79	218	23	137	18,627	2,857	108	2,017	25	464
Sea Bright borough, Monmouth County.....	13	0	2	4	1	6	1,348	11	2	36	1	27
Seabrook Farms CDP, Cumberland County.....	66	93	32	12	0	29	547	754	50	29	0	222
Sea Girt borough, Monmouth County.....	8	3	4	2	0	2	1,820	3	4	6	0	6
Sea Isle City city, Cape May County.....	8	2	5	1	0	1	2,093	4	10	5	0	11
Seaside Heights borough, Ocean County.....	97	58	20	3	1	27	2,428	251	37	47	1	228
Seaside Park borough, Ocean County.....	12	9	1	1	0	1	1,544	24	1	7	0	15
Secaucus town, Hudson County.....	282	98	50	195	16	184	11,407	766	82	3,513	22	897
Sewaren CDP, Middlesex County.....	55	21	16	10	0	25	2,247	241	20	181	5	128
Shamong township, Burlington County.....	66	28	14	29	2	12	6,352	88	27	67	3	29
Shark River Hills CDP, Monmouth County.....	26	15	7	4	0	7	3,594	48	14	45	1	27
Shiloh borough, Cumberland County.....	7	2	3	3	0	0	491	11	15	4	0	3
Ship Bottom borough, Ocean County.....	13	2	6	1	0	6	1,087	17	8	6	0	52
Short Hills CDP, Essex County.....	218	13	12	209	12	24	10,939	140	13	2,247	14	58
Shrewsbury borough, Monmouth County.....	33	7	1	17	2	9	3,675	32	5	98	3	31
Shrewsbury township, Monmouth County.....	34	23	8	11	0	14	857	186	9	86	0	48
Silver Lake CDP (Essex County), Essex County.....	160	75	20	37	8	133	2,345	520	27	573	10	988
Silver Lake CDP (Warren County), Warren County.....	1	0	0	2	0	1	358	1	0	7	0	4
Silver Ridge CDP, Ocean County.....	5	3	1	2	1	2	1,103	19	2	6	1	9
Singac CDP, Passaic County.....	62	12	10	40	1	24	3,246	61	15	250	1	120
Six Mile Run CDP, Somerset County.....	49	37	12	40	2	31	1,227	1,115	18	792	2	118
Skilman CDP, Somerset County.....	6	1	4	2	0	0	227	2	5	8	0	7
Smithville CDP, Atlantic County.....	130	70	24	54	4	44	5,745	821	29	612	7	198
Society Hill CDP, Middlesex County.....	56	49	28	50	11	28	1,388	645	33	1,759	11	111
Somerdale borough, Camden County.....	153	122	40	38	13	41	3,666	1,100	44	347	14	199
Somerset CDP, Somerset County.....	504	405	139	262	35	187	10,891	6,783	189	4,147	38	846
Somers Point city, Atlantic County.....	276	193	68	48	8	83	8,777	1,346	95	380	14	533
Somerville borough, Somerset County.....	417	237	73	118	4	186	8,358	1,707	114	1,493	13	953
South Amboy city, Middlesex County.....	154	68	38	46	9	43	7,613	450	47	394	9	301
Southampton township, Burlington County.....	127	56	34	41	10	29	10,015	287	46	180	11	80
South Bound Brook borough, Somerset County.....	170	79	19	56	6	98	3,236	540	25	336	8	638
South Brunswick township, Middlesex County.....	714	397	204	602	42	396	23,325	3,745	276	16,194	50	1,054
South Hackensack township, Bergen County.....	56	9	9	22	6	37	1,770	136	17	148	6	371
South Harrison township, Gloucester County.....	33	16	5	13	0	7	2,929	176	5	51	1	37
South Orange Village township, Essex County.....	499	382	132	268	20	96	10,249	5,024	155	1,104	21	383
South Plainfield borough, Middlesex County.....	501	289	129	306	37	357	16,108	2,650	216	3,739	45	1,477
South River borough, Middlesex County.....	463	152	46	92	17	311	12,658	1,294	96	867	26	1,620
South Toms River borough, Ocean County.....	146	124	26	14	3	56	2,636	836	47	37	3	319
Sparta township, Sussex County.....	264	69	58	159	19	55	18,833	267	80	650	23	194
Spotswood borough, Middlesex County.....	138	66	39	49	4	30	7,456	312	48	473	5	135
Springdale CDP, Camden County.....	208	87	35	147	7	35	12,229	596	45	1,809	9	99
Springfield township, Burlington County.....	49	33	22	17	1	5	3,142	163	29	104	1	46
Springfield township, Union County.....	242	77	39	117	12	93	13,284	1,066	49	1,335	14	370
Spring Lake borough, Monmouth County.....	12	0	2	12	0	6	2,934	8	3	42	1	21
Spring Lake Heights borough, Monmouth County.....	44	12	15	10	9	11	4,597	42	22	61	10	33
Stafford township, Ocean County.....	270	73	71	112	13	65	25,347	351	113	506	21	510
Stanhope borough, Sussex County.....	68	23	9	27	1	18	3,366	80	12	111	1	113
Stewartsville CDP, Warren County.....	3	2	1	0	0	0	331	18	1	2	0	0
Stillwater township, Sussex County.....	53	9	30	10	2	3	4,032	36	32	39	3	11
Stockton borough, Hunterdon County.....	4	1	1	2	1	1	533	1	1	7	1	1
Stone Harbor borough, Cape May County.....	4	2	1	1	0	0	845	16	1	2	0	6
Stow Creek township, Cumberland County.....	19	11	10	4	1	1	1,326	75	30	8	1	15
Stratford borough, Camden County.....	125	79	44	49	1	19	5,924	659	57	346	6	214
Strathmere CDP, Cape May County.....	1	1	0	0	0	0	157	1	0	0	1	0
Strathmore CDP, Monmouth County.....	77	43	8	49	1	26	6,368	329	15	530	3	117



Table 6.

**Population for Selected Categories of Race: 2010—Con.**

[For information on confidentiality protection, nonsampling error, and definitions, see Selected Appendixes at &lt;www.census.gov/prod/cen2010/cph-1-a.pdf&gt;]

State County Place and County Subdivision	Race in combination with one or more other races						Race alone or in combination with one or more other races					
	White	Black or African American	American Indian and Alaska Native	Asian	Native Hawaiian and Other Pacific Islander	Some Other Race	White	Black or African American	American Indian and Alaska Native	Asian	Native Hawaiian and Other Pacific Islander	Some Other Race
<b>PLACE AND COUNTY SUBDIVISION—Con.</b>												
Succasunna CDP, Morris County.....	115	27	13	57	0	46	8,480	162	17	506	0	118
Summit city, Union County.....	478	119	63	273	11	173	18,404	1,089	93	1,641	14	783
Surf City borough, Ocean County.....	10	0	5	2	0	3	1,161	16	5	9	4	20
Sussex borough, Sussex County.....	49	27	18	2	0	17	1,988	68	25	51	9	46
Swedesboro borough, Gloucester County....	79	75	21	10	1	12	1,883	463	36	45	3	257
Tabernacle township, Burlington County.....	68	36	14	21	0	11	6,725	132	19	69	4	76
Tavistock borough, Camden County.....	0	0	0	0	0	0	5	0	0	0	0	0
Teaneck township, Bergen County.....	945	796	228	433	45	483	22,159	11,809	341	4,055	70	2,886
Tenafly borough, Bergen County.....	277	60	17	249	18	64	10,318	188	22	4,048	18	242
Ten Mile Run CDP, Somerset County.....	47	21	6	44	1	18	671	255	7	1,034	1	63
Teterboro borough, Bergen County.....	8	0	0	3	0	7	53	3	2	5	0	13
Tewksbury township, Hunterdon County.....	70	13	13	48	2	9	5,713	63	15	223	2	58
Tinton Falls borough, Monmouth County.....	304	197	85	152	15	53	15,045	1,869	108	987	19	288
Toms River CDP, Ocean County.....	1,328	531	352	428	41	385	80,981	2,990	503	3,688	58	2,145
Toms River township, Ocean County.....	1,352	541	359	431	41	394	83,387	3,006	515	3,697	58	2,179
Totowa borough, Passaic County.....	192	43	18	86	3	106	9,423	291	29	726	3	562
Trenton city, Mercer County.....	2,419	1,686	664	317	205	1,915	24,968	45,846	1,262	1,330	315	14,918
Tuckerton borough, Ocean County.....	76	9	16	7	0	44	3,215	34	19	42	0	113
Turnersville CDP, Gloucester County.....	40	13	6	26	1	2	3,473	147	9	135	1	21
Twin Rivers CDP, Mercer County.....	212	73	48	48	9	149	4,921	966	141	618	10	1,061
Union township, Hunterdon County.....	83	33	14	60	12	21	4,999	568	23	304	15	116
Union township, Union County.....	906	574	190	458	105	577	31,370	16,991	270	6,461	129	2,874
Union Beach borough, Monmouth County....	124	40	36	53	4	47	5,810	136	46	166	4	240
Union City city, Hudson County.....	2,971	953	440	329	152	2,895	41,520	4,440	1,259	1,916	185	21,126
Upper township, Cape May County.....	141	67	51	33	7	15	12,095	139	67	125	8	104
Upper Deerfield township, Cumberland County.....	153	152	77	43	4	56	5,873	1,145	174	246	4	468
Upper Freehold township, Monmouth County.....	76	28	27	47	1	13	6,391	167	37	347	2	59
Upper Montclair CDP, Essex County.....	404	203	51	245	15	50	10,117	950	63	728	15	201
Upper Pittsgrove township, Salem County....	44	21	25	5	0	1	3,370	97	40	13	0	33
Upper Pohatcong CDP, Warren County.....	31	8	7	12	1	10	1,716	47	7	31	1	15
Upper Saddle River borough, Bergen County.....	89	25	7	76	3	20	7,193	143	18	904	4	59
Upper Stewartsville CDP, Warren County....	1	0	0	1	0	0	207	2	3	1	0	0
Ventnor City city, Atlantic County.....	213	117	54	77	11	115	8,289	570	104	1,001	16	975
Vernon township, Sussex County.....	302	110	100	91	11	65	23,092	442	140	277	19	328
Vernon Center CDP, Sussex County.....	28	12	8	11	1	6	1,634	29	10	40	3	31
Vernon Valley CDP, Sussex County.....	26	6	7	12	0	3	1,592	10	9	32	0	11
Verona township, Essex County.....	182	49	34	117	7	51	12,346	311	38	654	8	199
Victory Gardens borough, Morris County.....	59	34	11	3	1	40	948	281	21	40	1	305
Victory Lakes CDP, Gloucester County.....	39	29	20	9	2	11	1,945	138	24	29	3	27
Vienna CDP, Warren County.....	22	6	11	3	0	2	930	13	12	9	0	39
Villas CDP, Cape May County.....	196	115	38	26	19	39	9,062	300	54	57	25	206
Vineland city, Cumberland County.....	1,580	1,080	438	258	82	966	42,283	9,680	844	1,294	106	8,807
Vista Center CDP, Ocean County.....	4	2	1	1	0	0	1,965	71	3	55	0	5
Voorhees township, Camden County.....	479	304	123	342	30	171	21,387	2,838	167	5,042	41	417
Voorhees CDP, Somerset County.....	24	21	4	9	8	16	188	635	18	67	8	101
Waldwick borough, Bergen County.....	126	42	18	64	4	29	8,849	146	29	544	4	198
Wall township, Monmouth County.....	269	86	74	119	15	61	24,790	725	115	540	17	298
Wallington borough, Bergen County.....	149	56	24	65	15	88	9,838	422	42	696	15	526
Walpack township, Sussex County.....	1	0	0	1	0	0	16	0	0	1	0	0
Wanamassa CDP, Monmouth County.....	83	38	15	34	6	10	4,089	193	31	233	15	65
Wanaque borough, Passaic County.....	205	83	78	60	6	71	9,929	424	123	577	7	321
Wantage township, Sussex County.....	165	42	58	69	0	36	10,981	179	71	182	0	142
Waretown CDP, Ocean County.....	15	4	0	8	5	0	1,549	11	0	16	6	4
Warren township, Somerset County.....	232	32	24	185	4	56	12,624	265	31	2,492	19	154
Washington township, Bergen County.....	107	33	19	50	3	32	8,344	131	20	639	5	88
Washington township, Burlington County....	3	0	2	0	0	1	648	13	2	1	0	26
Washington township, Gloucester County....	704	374	188	316	20	138	43,292	3,199	240	2,152	29	553
Washington township, Morris County.....	262	109	43	116	4	38	17,509	366	54	728	6	165
Washington borough, Warren County.....	130	71	46	40	5	41	5,669	459	52	261	10	184
Washington township, Warren County.....	79	26	5	30	3	23	6,295	192	21	157	3	66
Watchung borough, Somerset County.....	117	34	4	87	2	37	4,788	234	11	823	2	84
Waterford township, Camden County.....	162	84	38	45	7	48	9,809	598	49	169	10	214
Wayne township, Passaic County.....	740	171	96	463	35	235	47,837	1,418	147	4,941	46	1,220
Weehawken township, Hudson County.....	415	148	59	120	11	259	9,435	754	120	1,144	12	1,610
Wenonah borough, Gloucester County.....	29	9	5	12	3	4	2,222	30	8	36	4	9
Westampton township, Burlington County....	278	233	79	105	3	76	5,654	2,476	96	713	6	275
West Amwell township, Hunterdon County....	42	26	9	14	3	12	3,213	540	11	70	5	55
West Belmar CDP, Monmouth County.....	26	11	11	9	0	4	2,295	26	26	48	0	131
West Caldwell township, Essex County.....	109	28	10	58	5	31	10,105	164	15	479	7	110



Table 6.

**Population for Selected Categories of Race: 2010—Con.**

[For information on confidentiality protection, nonsampling error, and definitions, see Selected Appendixes at &lt;www.census.gov/prod/cen2010/cph-1-a.pdf&gt;]

State County Place and County Subdivision	Race in combination with one or more other races						Race alone or in combination with one or more other races					
	White	Black or African American	American Indian and Alaska Native	Asian	Native Hawaiian and Other Pacific Islander	Some Other Race	White	Black or African American	American Indian and Alaska Native	Asian	Native Hawaiian and Other Pacific Islander	Some Other Race
<b>PLACE AND COUNTY SUBDIVISION—Con.</b>												
West Cape May borough, Cape May County	14	5	3	5	0	1	893	94	11	7	0	33
West Deptford township, Gloucester County	298	185	86	78	22	61	19,581	1,599	111	493	25	248
Westfield town, Union County	549	152	66	343	19	90	27,278	1,136	102	2,061	29	331
West Freehold CDP, Monmouth County	196	71	31	116	16	71	12,047	502	61	958	17	288
West Long Branch borough, Monmouth County	79	26	17	32	4	28	7,727	205	22	128	5	105
West Milford township, Passaic County	366	162	148	125	7	86	24,681	524	282	459	11	359
West New York town, Hudson County	2,256	724	370	331	57	1,976	33,095	3,013	1,114	3,317	81	12,014
Weston CDP, Somerset County	7	2	6	9	0	8	1,092	42	6	97	0	17
West Orange township, Essex County	1,030	723	204	432	61	505	27,436	13,007	378	4,112	71	2,732
Westville borough, Gloucester County	60	35	20	7	2	11	3,899	245	27	71	4	110
West Wildwood borough, Cape May County	10	9	5	0	0	6	585	18	5	0	0	10
West Windsor township, Mercer County	547	164	49	498	14	176	15,471	1,162	74	10,743	24	439
Westwood borough, Bergen County	190	57	36	86	6	79	9,242	561	70	891	6	381
Weymouth township, Atlantic County	35	23	19	6	0	4	2,534	152	25	30	2	22
Wharton borough, Morris County	216	61	44	53	3	159	5,163	359	56	423	7	786
White township, Warren County	48	15	29	2	0	4	4,702	114	33	39	1	42
White Horse CDP, Mercer County	117	62	27	41	3	53	8,463	593	34	249	12	302
White House Station CDP, Hunterdon County	27	7	5	10	0	9	1,939	66	6	74	0	33
White Meadow Lake CDP, Morris County	150	68	21	51	0	38	8,021	217	24	571	4	166
Whitesboro CDP, Cape May County	82	98	27	19	0	15	1,251	915	37	44	0	84
Whittingham CDP, Middlesex County	1	2	0	1	1	1	2,365	57	0	51	1	5
Wildwood city, Cape May County	134	67	17	15	1	93	3,757	661	56	57	8	958
Wildwood Crest borough, Cape May County	65	42	10	11	1	15	3,112	97	15	44	1	74
Williamstown CDP, Gloucester County	314	229	81	71	9	86	12,835	2,265	110	389	11	365
Willingboro township, Burlington County	827	1,208	424	219	35	283	6,302	24,215	541	854	45	1,271
Winfield township, Union County	18	5	3	7	1	6	1,436	19	3	9	2	22
Winslow township, Camden County	808	841	329	235	23	272	22,299	15,128	442	1,459	37	1,444
Woodbine borough, Cape May County	65	60	19	9	1	37	1,504	671	25	27	1	341
Woodbridge CDP, Middlesex County	415	181	85	177	8	278	11,912	1,985	158	4,189	20	1,596
Woodbridge township, Middlesex County	1,838	901	513	1,247	104	1,404	60,773	10,711	834	23,571	143	6,658
Woodbury city, Gloucester County	345	310	104	39	8	94	7,061	2,844	127	169	36	419
Woodbury Heights borough, Gloucester County	37	13	6	15	3	17	2,877	117	11	65	4	28
Woodcliff Lake borough, Bergen County	56	12	7	50	0	21	5,230	59	7	421	0	90
Woodland township, Burlington County	14	3	1	7	0	9	1,616	148	2	22	0	17
Woodland Park borough, Passaic County	295	100	43	144	7	99	10,025	600	62	640	19	826
Woodlynne borough, Camden County	99	91	30	18	6	54	938	1,090	51	307	7	742
Wood-Ridge borough, Bergen County	95	23	20	44	7	66	6,747	132	36	588	8	243
Woodstown borough, Salem County	99	81	31	11	6	14	2,982	482	49	52	7	59
Woodwich township, Gloucester County	167	100	57	73	4	26	8,443	1,117	70	687	4	106
Wrightstown borough, Burlington County	30	29	9	14	3	11	410	198	15	62	6	161
Wyckoff township, Bergen County	183	34	14	129	4	35	15,799	128	21	835	4	114
Yardville CDP, Mercer County	60	18	9	21	3	15	6,738	219	14	189	3	87
Yorketown CDP, Monmouth County	57	22	13	26	1	6	6,178	138	17	222	2	42
Zarephath CDP, Somerset County	0	0	0	0	0	0	36	1	0	0	0	0



Table 7.  
**Households and Families: 2010**

[For information on confidentiality protection, nonsampling error, and definitions, see Selected Appendixes at <www.census.gov/prod/cen2010/cph-1-a.pdf>]

State County County Subdivision Place	Total households	Family households						Nonfamily households			Average size	
		Total		Husband-wife family		Female householder, no husband present		Total	Householder living alone		House- holds	Families
		Number	Percent with own children under 18 years	Number	Percent with own children under 18 years	Number	Percent with own children under 18 years		Total	65 years and over		
New Jersey.....	3,214,360	2,226,606	46.1	1,643,377	45.6	429,095	49.8	987,754	811,221	325,073	2.68	3.22
Atlantic County.....	102,847	68,738	44.5	46,885	41.3	15,952	53.0	34,109	27,622	11,073	2.61	3.17
Absecon city.....	3,179	2,254	38.3	1,693	37.2	414	41.8	925	726	311	2.60	3.07
Atlantic City city.....	15,504	8,562	49.5	4,013	43.7	3,441	58.8	6,942	5,816	2,219	2.50	3.34
Brigantine city.....	4,294	2,520	31.5	1,859	27.1	475	44.0	1,774	1,418	535	2.20	2.79
Buena borough.....	1,723	1,159	45.6	752	43.4	293	49.5	564	474	270	2.66	3.23
Buena Vista township.....	2,786	2,019	37.4	1,549	36.2	325	38.5	767	632	312	2.71	3.19
Collings Lakes CDP.....	575	442	43.2	336	42.9	81	39.5	133	102	25	2.97	3.38
Corbin City city.....	185	130	43.1	98	42.9	19	47.4	55	46	18	2.66	3.18
Egg Harbor township.....	15,250	11,316	49.2	8,550	48.4	1,912	52.4	3,934	3,101	1,075	2.84	3.29
Egg Harbor City city.....	1,593	1,076	44.7	622	38.1	340	55.0	517	403	136	2.64	3.13
Estell Manor city.....	619	488	40.2	409	38.6	46	52.2	131	100	31	2.79	3.13
Folsom borough.....	688	526	36.9	416	36.5	81	35.8	162	120	42	2.73	3.08
Galloway township.....	13,067	9,176	45.0	6,726	41.7	1,781	55.2	3,891	3,029	1,178	2.64	3.12
Pomona CDP.....	2,107	1,602	57.1	1,231	57.0	252	58.3	505	415	257	3.19	3.68
Smithville CDP.....	3,282	2,084	31.1	1,569	25.5	407	48.9	1,198	974	364	2.21	2.71
Hamilton township.....	9,490	6,688	46.4	4,569	43.2	1,588	53.6	2,802	2,150	579	2.67	3.15
Mays Landing CDP.....	859	572	39.3	403	37.2	126	43.7	287	217	61	2.46	2.93
Hammonton town.....	5,408	3,757	45.9	2,785	44.3	678	50.4	1,651	1,353	679	2.68	3.19
Linwood city.....	2,653	1,959	45.7	1,598	46.7	267	41.9	694	610	381	2.62	3.10
Longport borough.....	470	252	20.6	212	17.9	24	37.5	218	203	119	1.90	2.61
Margate City city.....	3,156	1,804	25.6	1,447	23.3	251	37.1	1,352	1,199	627	2.01	2.64
Mullica township.....	2,154	1,631	40.3	1,236	38.3	251	46.2	523	397	181	2.81	3.19
Elwood CDP.....	436	340	45.9	237	42.2	63	52.4	96	69	25	3.14	3.50
Northfield city.....	3,152	2,301	47.6	1,741	48.0	413	45.8	851	697	364	2.68	3.15
Pleasantville city.....	6,661	4,567	50.0	2,219	45.3	1,764	55.6	2,094	1,662	562	2.99	3.53
Port Republic city.....	415	320	37.5	273	38.1	36	30.6	95	76	20	2.67	3.03
Somers Point city.....	4,655	2,827	43.2	1,711	34.5	845	58.0	1,828	1,487	519	2.32	2.90
Ventnor City city.....	4,592	2,644	36.3	1,803	31.3	598	50.8	1,948	1,590	719	2.32	3.00
Weymouth township.....	1,153	762	29.1	604	25.2	110	42.7	391	333	196	2.35	2.87
Bergen County.....	335,730	238,555	45.1	188,466	46.3	36,550	43.0	97,175	82,745	35,397	2.66	3.20
Allendale borough.....	2,236	1,797	53.3	1,582	54.1	181	49.7	439	391	243	2.86	3.25
Alpine borough.....	611	529	38.0	451	38.1	50	38.0	82	72	30	3.03	3.24
Bergenfield borough.....	8,852	6,818	46.1	5,192	48.7	1,210	38.2	2,034	1,717	789	3.02	3.46
Bogota borough.....	2,773	2,080	48.6	1,523	49.2	411	49.4	693	573	200	2.94	3.43
Carlstadt borough.....	2,378	1,579	41.7	1,175	41.3	284	44.4	799	629	244	2.58	3.18
Cliffside Park borough.....	9,948	6,179	38.0	4,455	37.8	1,188	41.6	3,769	3,148	1,301	2.37	2.98
Closter borough.....	2,747	2,328	51.2	2,011	52.5	231	45.0	419	354	201	3.02	3.30
Cresskill borough.....	3,002	2,317	52.5	1,987	53.7	236	49.2	685	633	463	2.84	3.32
Demarest borough.....	1,597	1,403	51.3	1,227	53.9	134	35.8	194	173	111	3.05	3.29
Dumont borough.....	6,364	4,679	45.2	3,706	47.6	710	37.2	1,685	1,487	735	2.75	3.27
East Rutherford borough.....	3,792	2,225	41.3	1,627	41.4	438	43.8	1,567	1,271	438	2.35	3.06
Edgewater borough.....	5,637	3,020	44.1	2,438	43.1	441	52.6	2,617	2,215	567	2.04	2.76
Elmwood Park borough.....	7,032	5,140	42.5	3,783	43.5	997	42.8	1,892	1,566	726	2.76	3.25
Emerson borough.....	2,480	1,967	45.6	1,679	47.2	199	40.7	513	449	284	2.89	3.29
Englewood city.....	10,057	6,787	42.6	4,540	43.9	1,722	41.2	3,270	2,742	962	2.68	3.24
Englewood Cliffs borough.....	1,824	1,526	36.7	1,334	38.5	149	24.2	298	261	182	2.87	3.17
Fair Lawn borough.....	11,930	8,966	44.3	7,481	45.3	1,085	40.8	2,964	2,537	1,281	2.70	3.17
Fairview borough.....	4,853	3,256	42.9	2,073	44.9	687	45.7	1,597	1,261	536	2.85	3.34
Fort Lee borough.....	16,371	9,366	38.1	7,463	38.6	1,384	39.3	7,005	6,286	2,783	2.16	2.89
Franklin Lakes borough.....	3,527	3,013	47.1	2,693	46.7	230	54.8	514	446	240	3.00	3.29
Garfield city.....	11,073	7,720	47.9	5,001	46.6	1,974	53.6	3,353	2,736	1,087	2.75	3.29
Glen Rock borough.....	3,917	3,290	55.1	2,953	56.1	254	49.6	627	557	350	2.96	3.28
Hackensack city.....	18,142	9,713	43.3	6,192	42.5	2,526	46.6	8,429	7,124	1,883	2.30	3.11
Harrington Park borough.....	1,592	1,328	50.2	1,176	50.7	117	43.6	264	232	138	2.93	3.26
Hasbrouck Heights borough.....	4,433	3,186	43.8	2,544	45.3	469	41.4	1,247	1,086	474	2.67	3.22
Haworth borough.....	1,110	962	49.8	858	51.0	74	45.9	148	130	80	3.04	3.31
Hillsdale borough.....	3,493	2,844	49.3	2,430	50.5	298	44.6	649	561	334	2.92	3.27
Ho-Ho-Kus borough.....	1,401	1,154	49.4	1,040	51.2	93	33.3	247	217	129	2.91	3.26
Leonia borough.....	3,284	2,518	45.4	2,009	46.0	370	48.4	766	658	320	2.72	3.13
Little Ferry borough.....	4,239	2,730	41.1	2,031	42.4	485	39.8	1,509	1,312	386	2.51	3.19
Lodi borough.....	9,471	6,112	45.2	4,019	44.1	1,546	50.6	3,359	2,846	947	2.54	3.18
Lyndhurst township.....	8,337	5,395	39.5	3,997	40.6	1,001	37.8	2,942	2,391	904	2.46	3.07
Mahwah township.....	9,505	6,242	44.0	5,139	44.4	835	43.6	3,263	2,858	1,059	2.42	3.05
Maywood borough.....	3,649	2,592	41.9	2,020	43.4	442	38.7	1,057	875	429	2.61	3.14
Midland Park borough.....	2,756	1,925	46.3	1,598	47.8	246	41.1	831	731	382	2.58	3.17
Montvale borough.....	2,778	2,204	49.6	1,907	49.8	225	50.7	574	490	202	2.82	3.22
Moonachie borough.....	1,005	702	38.3	498	40.6	141	33.3	303	249	114	2.69	3.24
New Milford borough.....	6,141	4,207	43.4	3,352	45.6	624	37.0	1,934	1,673	600	2.62	3.24
North Arlington borough.....	6,295	4,117	38.9	3,109	39.9	757	38.6	2,178	1,851	797	2.44	3.05
Northvale borough.....	1,564	1,266	47.9	1,061	50.3	157	38.2	298	255	138	2.96	3.32
Norwood borough.....	1,927	1,542	46.0	1,306	46.6	174	45.4	385	351	202	2.84	3.23
Oakland borough.....	4,335	3,569	48.4	3,090	50.2	322	42.2	766	620	276	2.89	3.22
Old Tappan borough.....	1,931	1,593	48.5	1,411	49.5	145	42.1	338	310	209	2.98	3.35
Oradell borough.....	2,749	2,293	46.8	2,020	47.5	211	43.1	456	407	212	2.87	3.20
Palisades Park borough.....	6,934	5,023	36.1	3,724	38.7	823	32.7	1,911	1,373	417	2.83	3.20
Paramus borough.....	8,630	6,940	42.1	5,904	43.9	785	33.6	1,690	1,534	1,146	2.92	3.32
Park Ridge borough.....	3,283	2,352	43.2	2,035	43.7	238	41.2	931	821	402	2.57	3.08
Ramsey borough.....	5,363	3,924	50.2	3,338	51.4	433	46.9	1,439	1,256	495	2.69	3.21



Table 7.  
**Households and Families: 2010—Con.**

[For information on confidentiality protection, nonsampling error, and definitions, see Selected Appendixes at <[www.census.gov/prod/cen2010/cph-1-a.pdf](http://www.census.gov/prod/cen2010/cph-1-a.pdf)>]

State County County Subdivision Place	Total households	Family households						Nonfamily households			Average size	
		Total		Husband-wife family		Female householder, no husband present		Total	Householder living alone		House- holds	Families
		Number	Percent with own children under 18 years	Number	Percent with own children under 18 years	Number	Percent with own children under 18 years		Total	65 years and over		
Bergen County—Con.												
Ridgefield borough.....	3,905	2,995	44.0	2,300	45.5	507	42.2	910	777	373	2.82	3.25
Ridgefield Park village.....	4,851	3,272	46.2	2,352	46.6	673	48.7	1,579	1,346	453	2.62	3.25
Ridgewood village.....	8,456	6,759	56.8	5,841	58.1	704	50.4	1,697	1,474	745	2.93	3.34
River Edge borough.....	4,134	3,164	50.7	2,678	52.1	367	45.8	970	851	442	2.74	3.21
River Vale township.....	3,421	2,710	47.2	2,400	48.0	227	42.3	711	629	393	2.82	3.24
Rochelle Park township.....	2,087	1,455	37.7	1,158	39.7	216	29.2	632	544	230	2.54	3.09
Rockleigh borough.....	75	58	41.4	53	43.4	3	33.3	17	10	6	2.92	3.28
Rutherford borough.....	6,949	4,660	44.5	3,670	46.5	724	38.7	2,289	1,903	631	2.56	3.17
Saddle Brook township.....	5,286	3,691	40.2	2,894	41.9	598	35.3	1,595	1,340	573	2.58	3.13
Saddle River borough.....	1,216	894	36.9	797	36.8	67	38.8	322	287	191	2.59	3.08
South Hackensack township.....	845	613	44.5	414	46.4	139	46.8	232	184	91	2.81	3.28
Teaneck township.....	13,470	10,124	45.3	7,806	46.3	1,800	42.8	3,346	2,802	1,415	2.88	3.37
Tenafly borough.....	4,766	3,956	59.2	3,465	59.3	390	61.8	810	730	416	3.02	3.36
Teterboro borough.....	25	13	53.8	9	66.7	3	0.0	12	8	5	2.68	3.85
Upper Saddle River borough.....	2,639	2,298	55.3	2,066	55.6	163	54.0	341	282	145	3.11	3.37
Waldwick borough.....	3,420	2,682	47.7	2,260	49.7	310	40.0	738	634	341	2.81	3.20
Wallington borough.....	4,637	2,992	39.4	2,228	41.0	517	37.1	1,645	1,351	438	2.44	3.03
Washington township.....	3,261	2,633	40.9	2,315	42.3	239	30.1	628	551	373	2.79	3.15
Westwood borough.....	4,438	2,857	45.2	2,308	46.8	384	40.1	1,581	1,386	626	2.44	3.11
Woodcliff Lake borough.....	1,916	1,599	50.7	1,445	51.6	125	44.0	317	287	205	2.94	3.28
Wood-Ridge borough.....	2,939	2,072	42.8	1,693	44.9	278	36.0	867	747	298	2.59	3.16
Wyckoff township.....	5,646	4,640	49.5	4,132	50.6	384	40.1	1,006	907	579	2.89	3.26
Burlington County.....	166,318	117,321	44.4	90,328	43.5	20,015	48.5	48,997	40,595	15,795	2.62	3.14
Bass River township.....	522	407	36.4	317	34.4	47	42.6	115	81	28	2.76	3.09
Beverly city.....	1,002	671	42.5	384	36.5	233	54.1	331	265	78	2.57	3.10
Bordentown city.....	1,859	922	43.0	603	39.0	251	51.8	937	767	260	2.10	2.91
Bordentown township.....	4,173	3,096	49.4	2,426	49.1	508	53.7	1,077	871	255	2.67	3.13
Burlington city.....	3,858	2,437	43.2	1,449	38.3	772	52.7	1,421	1,188	535	2.53	3.18
Burlington township.....	7,797	5,745	53.1	4,457	53.5	944	53.3	2,052	1,683	576	2.81	3.32
Chesterfield township.....	1,539	1,311	54.1	1,165	54.4	97	45.4	228	163	60	3.02	3.26
Cinnaminson township.....	5,535	4,352	39.6	3,662	40.3	469	36.0	1,183	998	574	2.79	3.18
Delanco township.....	1,755	1,241	37.0	913	32.6	241	50.6	514	408	128	2.44	2.87
Delran township.....	6,148	4,634	47.9	3,657	46.9	701	53.6	1,514	1,223	390	2.74	3.18
Eastampton township.....	2,281	1,639	46.6	1,249	43.6	294	56.1	642	522	123	2.66	3.15
Edgewater Park township.....	3,683	2,324	38.8	1,576	36.4	541	44.4	1,359	1,129	391	2.41	3.00
Evesham township.....	17,620	12,312	46.9	10,061	46.3	1,721	50.6	5,308	4,475	1,521	2.56	3.12
Marlton CDP.....	4,126	2,653	43.8	2,090	43.7	419	47.0	1,473	1,234	379	2.45	3.12
Fieldsboro borough.....	206	141	52.5	91	51.6	35	57.1	65	49	16	2.62	3.13
Florence township.....	4,775	3,285	41.1	2,470	39.1	616	49.0	1,490	1,214	385	2.54	3.07
Florence CDP.....	1,857	1,166	39.6	781	35.3	297	52.2	691	583	205	2.38	3.00
Roebling CDP.....	1,410	965	48.9	671	47.2	225	54.7	445	354	113	2.63	3.19
Hainesport township.....	2,239	1,726	45.2	1,456	44.7	180	50.0	513	424	221	2.72	3.11
Lumberton township.....	4,540	3,237	54.2	2,550	54.3	499	56.1	1,303	1,088	416	2.73	3.28
Mansfield township.....	3,401	2,452	35.6	2,159	35.8	210	33.8	949	845	573	2.51	3.01
Maple Shade township.....	8,525	4,658	41.6	3,227	38.9	1,006	50.1	3,867	3,113	885	2.21	2.94
Medford township.....	8,277	6,455	46.7	5,569	45.8	654	53.2	1,822	1,497	658	2.76	3.15
Medford Lakes borough.....	1,483	1,186	45.0	1,020	44.9	116	48.3	297	241	105	2.80	3.13
Moorestown township.....	7,450	5,624	50.5	4,593	49.4	814	55.5	1,826	1,624	880	2.74	3.21
Moorestown-Lenola CDP.....	5,310	3,880	47.5	2,985	45.4	707	54.7	1,430	1,250	606	2.63	3.12
Mount Holly township.....	3,456	2,262	43.9	1,473	40.4	584	50.7	1,194	946	296	2.61	3.19
Mount Laurel township.....	17,538	11,289	44.8	8,942	43.7	1,843	50.6	6,249	5,329	2,068	2.38	3.00
Ramblewood CDP.....	2,246	1,531	45.1	1,255	45.3	197	47.2	715	573	177	2.57	3.14
New Hanover township.....	551	441	63.5	370	61.9	51	74.5	110	92	13	3.09	3.50
Fort Dix CDP (part).....	211	155	76.8	131	74.8	20	95.0	56	51	1	2.97	3.63
McGuire AFB CDP (part).....	108	98	83.7	84	81.0	10	100.0	10	9	1	3.49	3.70
North Hanover township.....	2,784	2,050	56.0	1,633	54.7	290	61.7	734	590	183	2.76	3.25
McGuire AFB CDP (part).....	918	794	76.4	690	74.5	64	90.6	124	68	1	3.24	3.46
Palmyra borough.....	3,156	1,938	38.3	1,360	36.5	414	43.2	1,218	993	304	2.34	2.97
Pemberton borough.....	581	404	36.1	298	27.9	76	59.2	177	140	40	2.42	2.79
Pemberton township.....	9,997	7,074	43.3	4,880	41.1	1,570	48.0	2,923	2,316	801	2.74	3.22
Browns Mills CDP.....	4,021	2,876	44.2	1,874	40.3	725	51.9	1,145	919	254	2.78	3.22
Country Lake Estates CDP.....	1,392	1,055	40.2	786	39.3	208	42.3	337	264	100	2.83	3.24
Fort Dix CDP (part).....	573	435	79.1	369	78.0	48	81.3	138	67	0	3.08	3.54
Pemberton Heights CDP.....	1,028	588	35.4	385	33.2	145	35.9	440	381	107	2.36	3.13
Presidential Lakes Estates CDP.....	772	642	43.1	487	43.5	95	43.2	130	98	24	3.06	3.28
Riverside township.....	2,959	2,027	45.2	1,367	42.4	432	52.5	932	719	251	2.73	3.22
Riverton borough.....	1,057	755	41.5	598	40.5	118	48.3	302	252	98	2.52	3.00
Shamong township.....	2,168	1,825	47.8	1,554	49.5	187	38.5	343	276	96	2.99	3.28
Southampton township.....	4,746	3,040	26.0	2,497	24.8	371	30.7	1,706	1,532	1,086	2.20	2.77
Leisuretowne CDP.....	2,204	1,078	4.6	916	3.5	116	6.9	1,126	1,068	892	1.63	2.21
Springfield township.....	1,162	941	41.7	806	43.1	89	36.0	221	155	63	2.93	3.24
Fort Dix CDP (part).....	0	0	(X)	0	(X)	0	(X)	0	0	0	0.00	0.00
Juliestown CDP.....	142	125	39.2	102	41.2	16	25.0	17	11	4	3.02	3.14
Tabernacle township.....	2,375	1,978	41.6	1,713	41.0	168	48.2	397	319	143	2.92	3.20
Washington township.....	256	178	36.5	142	35.2	19	36.8	78	65	26	2.63	3.16
Westampton township.....	3,195	2,429	45.7	1,899	45.2	415	47.5	766	637	228	2.76	3.18
Willingboro township.....	10,884	8,287	35.8	5,364	35.3	2,333	37.0	2,597	2,193	999	2.90	3.32
Woodland township.....	476	359	40.4	289	40.1	39	38.5	117	85	26	2.76	3.14
Wrightstown borough.....	309	189	56.1	89	50.6	67	73.1	120	88	16	2.60	3.17



Table 7.

**Households and Families: 2010—Con.**

[For information on confidentiality protection, nonsampling error, and definitions, see Selected Appendixes at &lt;www.census.gov/prod/cen2010/cph-1-a.pdf&gt;]

State County County Subdivision Place	Total households	Family households						Nonfamily households			Average size	
		Total		Husband-wife family		Female householder, no husband present		Total	Householder living alone		House- holds	Families
		Number	Percent with own children under 18 years	Number	Percent with own children under 18 years	Number	Percent with own children under 18 years		Total	65 years and over		
Camden County.....	190,980	129,943	45.7	88,462	43.4	31,276	52.5	61,037	50,182	19,081	2.65	3.22
Audubon borough.....	3,600	2,292	42.4	1,718	41.9	406	42.6	1,308	1,082	426	2.45	3.08
Audubon Park borough.....	493	282	26.6	174	23.6	89	31.5	211	184	91	2.08	2.70
Barrington borough.....	2,988	1,804	42.7	1,322	41.5	346	47.7	1,184	996	399	2.34	3.01
Bellmawr borough.....	4,670	3,070	40.0	2,219	39.7	604	42.1	1,600	1,374	598	2.48	3.06
Berlin borough.....	2,806	1,966	44.1	1,485	44.8	348	41.1	840	720	357	2.65	3.22
Berlin township.....	1,975	1,363	41.4	994	41.2	250	42.4	612	495	215	2.71	3.25
Brooklawn borough.....	759	516	45.3	326	45.1	139	43.9	243	188	62	2.58	3.08
Camden city.....	24,475	16,918	54.8	5,452	46.8	9,276	61.5	7,557	6,068	1,816	3.02	3.56
Cherry Hill township.....	26,882	19,292	43.5	15,757	43.6	2,590	44.8	7,590	6,516	3,105	2.60	3.12
Ashland CDP.....	3,084	2,225	42.7	1,801	43.3	310	44.8	859	733	333	2.62	3.13
Barclay CDP.....	1,621	1,334	40.3	1,188	40.4	114	36.8	287	244	135	2.73	3.04
Cherry Hill Mall CDP.....	5,563	3,749	42.0	2,940	42.1	602	41.9	1,814	1,498	633	2.52	3.11
Ellisburg CDP.....	1,898	1,080	38.3	832	39.7	173	35.3	818	744	417	2.26	3.09
Golden Triangle CDP.....	1,665	1,002	39.9	724	40.5	192	39.6	663	569	223	2.43	3.19
Greentree CDP.....	4,007	3,219	47.0	2,684	46.8	402	53.0	788	690	319	2.83	3.21
Kingston Estates CDP.....	2,191	1,509	41.1	1,214	41.6	221	39.4	682	602	314	2.55	3.16
Springdale CDP.....	5,230	4,120	44.8	3,648	44.7	352	47.2	1,110	981	569	2.70	3.09
Chesilhurst borough.....	582	376	29.0	236	28.8	105	28.6	206	170	90	2.62	3.24
Clementon borough.....	2,064	1,227	44.5	753	38.9	342	56.1	837	686	219	2.42	3.10
Collingswood borough.....	6,299	3,343	42.6	2,320	40.6	771	47.1	2,956	2,329	771	2.20	2.96
Gibbsboro borough.....	786	626	40.9	511	42.9	82	31.7	160	135	70	2.89	3.26
Gloucester township.....	23,566	16,865	45.7	12,357	44.2	3,315	50.4	6,701	5,380	1,718	2.73	3.24
Blackwood CDP.....	1,687	1,210	41.6	881	40.2	223	44.4	477	401	163	2.69	3.19
Glendora CDP.....	1,900	1,232	40.3	929	40.3	217	36.9	668	572	340	2.50	3.11
Gloucester City city.....	4,248	2,803	44.6	1,795	40.8	676	51.5	1,445	1,165	549	2.70	3.31
Haddon township.....	6,226	3,861	43.0	3,019	43.2	622	42.3	2,365	2,008	937	2.36	3.04
Haddonfield borough.....	4,436	3,179	50.2	2,737	50.1	347	52.4	1,257	1,103	528	2.61	3.17
Haddon Heights borough.....	2,997	2,022	43.6	1,665	43.4	263	46.0	975	852	391	2.49	3.10
Hi-Nella borough.....	377	216	46.3	123	49.6	69	44.9	161	120	23	2.31	2.97
Laurel Springs borough.....	727	506	42.5	373	41.8	89	39.3	221	187	64	2.62	3.15
Lawnside borough.....	1,103	762	37.1	413	33.9	270	39.3	341	294	127	2.66	3.23
Lindenwold borough.....	7,426	4,212	46.8	2,291	40.7	1,393	56.1	3,214	2,513	608	2.37	3.04
Magnolia borough.....	1,710	1,148	41.8	777	42.2	265	40.4	562	447	149	2.53	3.08
Merchantville borough.....	1,574	967	46.4	656	45.0	238	48.7	607	504	196	2.41	3.09
Mount Ephraim borough.....	1,909	1,193	42.5	870	42.4	219	43.4	716	596	261	2.45	3.11
Oaklyn borough.....	1,725	1,007	43.1	747	42.3	184	45.1	718	577	152	2.34	3.03
Pennsauken township.....	12,633	8,997	43.2	5,925	41.1	2,319	49.8	3,636	3,007	1,271	2.83	3.36
Pine Hill borough.....	4,086	2,604	47.5	1,578	41.6	769	58.3	1,482	1,190	296	2.50	3.10
Pine Valley borough.....	4	4	50.0	3	66.7	0	(X)	0	0	0	3.00	3.00
Runnemede borough.....	3,370	2,215	40.7	1,567	39.8	444	41.7	1,155	969	418	2.51	3.11
Somerdale borough.....	2,026	1,345	38.1	953	38.3	286	38.8	681	553	201	2.54	3.11
Stratford borough.....	2,641	1,822	45.1	1,369	44.5	330	49.4	819	677	229	2.64	3.19
Tavistock borough.....	3	2	0.0	2	0.0	0	(X)	1	1	1	1.67	2.00
Voorhees township.....	11,470	7,435	46.3	6,168	45.8	944	49.9	4,035	3,415	1,472	2.47	3.14
Echelon CDP.....	4,943	2,376	46.6	1,793	46.2	437	50.1	2,567	2,169	748	2.10	3.04
Waterford township.....	3,692	2,823	43.0	2,229	42.0	390	47.2	869	662	223	2.84	3.22
Winslow township.....	13,735	10,180	47.2	7,233	44.9	2,212	54.7	3,555	2,848	1,006	2.81	3.25
Woodlynne borough.....	917	700	55.7	345	57.1	284	54.6	217	171	42	3.25	3.67
Cape May County.....	40,812	25,947	34.0	19,728	30.0	4,472	47.5	14,865	12,723	6,315	2.32	2.89
Avalon borough.....	692	416	15.4	378	12.7	33	42.4	276	249	146	1.93	2.45
Cape May city.....	1,457	783	30.3	650	27.4	109	46.8	674	612	406	1.95	2.64
Cape May Point borough.....	164	100	7.0	91	4.4	6	50.0	64	56	34	1.77	2.17
Dennis township.....	2,370	1,792	39.0	1,442	37.9	225	46.2	578	464	205	2.68	3.07
Belleplain CDP.....	218	171	33.9	133	32.3	24	50.0	47	35	18	2.74	3.02
Lower township.....	9,579	6,354	34.1	4,721	29.4	1,162	46.7	3,225	2,746	1,445	2.38	2.89
Diamond Beach CDP.....	71	46	15.2	41	9.8	2	50.0	25	22	6	1.92	2.28
Erma CDP.....	821	596	36.6	459	34.9	89	39.3	225	188	81	2.59	3.04
North Cape May CDP.....	1,395	896	32.3	658	26.4	185	48.6	499	413	212	2.30	2.82
Villas CDP.....	3,896	2,568	38.0	1,739	31.9	592	50.7	1,328	1,112	543	2.43	2.95
Middle township.....	7,256	4,937	36.3	3,654	32.7	910	46.8	2,319	1,899	889	2.49	3.00
Burleigh CDP.....	270	180	42.8	135	39.3	28	60.7	90	72	25	2.69	3.30
Cape May Court House CDP.....	2,165	1,396	36.4	1,042	32.7	260	45.8	769	637	334	2.37	2.95
Rio Grande CDP.....	1,115	730	31.8	506	25.9	152	47.4	385	324	143	2.37	2.85
Whitesboro CDP.....	870	572	35.3	365	32.9	159	42.1	298	263	156	2.53	3.15
North Wildwood city.....	2,047	1,084	22.6	841	17.0	178	41.6	963	845	431	1.97	2.64
Ocean City city.....	5,890	3,087	28.2	2,390	23.5	518	46.1	2,803	2,478	1,256	1.98	2.68
Sea Isle City city.....	1,041	646	15.8	521	12.5	83	32.5	395	355	176	2.03	2.54
Stone Harbor borough.....	441	256	17.6	217	15.7	27	22.2	185	165	95	1.96	2.54
Upper township.....	4,566	3,460	43.0	2,842	41.7	441	48.5	1,106	918	431	2.71	3.14
Strathmere CDP.....	82	49	16.3	43	16.3	4	25.0	33	30	17	1.93	2.49
West Cape May borough.....	493	294	23.5	227	20.3	51	43.1	199	179	85	2.08	2.66
West Wildwood borough.....	276	160	25.0	118	16.9	25	48.0	116	99	48	2.14	2.78
Wildwood city.....	2,251	1,145	44.3	664	33.6	356	61.8	1,106	917	320	2.27	3.03
Wildwood Crest borough.....	1,532	917	31.2	684	27.0	171	40.9	615	542	276	2.13	2.73
Woodbine borough.....	757	516	40.7	288	32.3	177	54.8	241	199	72	2.61	3.13
Cumberland County.....	51,931	36,561	44.5	23,459	39.3	9,671	55.7	15,370	12,488	5,588	2.79	3.26
Bridgeton city.....	6,265	4,306	58.8	2,047	55.0	1,736	64.5	1,959	1,615	663	3.36	3.85
Commercial township.....	1,880	1,337	43.0	806	36.5	347	52.4	543	421	175	2.74	3.14



Table 7.  
**Households and Families: 2010—Con.**

[For information on confidentiality protection, nonsampling error, and definitions, see Selected Appendixes at <www.census.gov/prod/cen2010/cph-1-a.pdf>]

State County County Subdivision Place	Total households	Family households						Nonfamily households			Average size	
		Total		Husband-wife family		Female householder, no husband present		Total	Householder living alone		House- holds	Families
		Number	Percent with own children under 18 years	Number	Percent with own children under 18 years	Number	Percent with own children under 18 years		Total	65 years and over		
Cumberland County—Con.												
Commercial township—Con.												
Laurel Lake CDP.....	1,091	754	46.7	425	39.1	206	56.3	337	257	91	2.74	3.15
Port Norris CDP.....	481	355	40.0	210	36.2	112	45.5	126	98	47	2.80	3.18
Deerfield township.....	1,089	810	41.4	616	39.4	145	49.0	279	220	98	2.82	3.24
Rosenhayn CDP.....	382	274	48.5	195	46.2	62	56.5	108	88	40	2.86	3.36
Downe township.....	646	435	32.4	336	28.9	55	41.8	211	161	86	2.45	2.93
Fairfield township.....	1,882	1,356	34.1	821	29.1	401	43.6	526	454	186	2.67	3.14
Fairton CDP.....	529	354	35.0	240	31.3	86	41.9	175	150	67	2.39	2.90
Greenwich township.....	336	229	31.9	192	29.7	23	34.8	107	89	36	2.39	2.89
Hopewell township.....	1,662	1,200	38.0	935	36.3	180	41.1	462	403	236	2.59	3.07
Lawrence township.....	1,102	850	47.1	660	45.2	123	52.0	252	193	74	2.95	3.28
Cedarville CDP.....	275	189	43.4	143	39.9	27	48.1	86	68	36	2.80	3.30
Maurice River township.....	1,364	970	36.8	756	34.0	119	46.2	394	309	136	2.62	3.05
Millville city.....	10,648	7,185	45.0	4,389	37.9	2,130	58.5	3,463	2,830	1,187	2.65	3.19
Shiloh borough.....	198	138	39.9	101	36.6	28	57.1	60	49	24	2.61	3.10
Stow Creek township.....	543	412	34.5	335	31.9	47	40.4	131	104	54	2.64	3.01
Upper Deerfield township.....	2,866	2,105	38.7	1,545	33.3	439	55.4	761	632	313	2.65	3.08
Seabrook Farms CDP.....	508	388	60.3	147	42.9	207	73.4	120	99	26	2.92	3.31
Vineland city.....	21,450	15,228	44.0	9,920	39.7	3,898	53.5	6,222	5,008	2,320	2.76	3.23
Essex County.....	283,712	189,339	49.7	113,673	49.0	58,460	53.7	94,373	78,528	26,722	2.68	3.29
Belleville township.....	13,395	9,000	45.4	5,936	45.7	2,231	47.1	4,395	3,615	1,106	2.68	3.29
Silver Lake CDP (part).....	1,429	932	48.8	541	48.6	291	50.2	497	401	119	2.64	3.24
Bloomfield township.....	18,387	11,765	44.3	8,126	44.6	2,737	45.3	6,622	5,416	1,665	2.54	3.20
Brookdale CDP.....	3,445	2,581	43.2	2,139	45.8	343	31.2	864	692	316	2.68	3.13
Silver Lake CDP (part).....	158	118	54.2	66	56.1	42	52.4	40	34	13	3.00	3.47
Caldwell borough.....	3,359	1,796	43.1	1,355	44.4	329	40.7	1,563	1,333	496	2.19	3.01
Cedar Grove township.....	4,523	3,215	41.8	2,690	43.5	380	34.7	1,308	1,151	619	2.57	3.12
City of Orange township.....	11,202	6,880	50.6	3,200	52.5	2,760	52.5	4,322	3,666	1,277	2.66	3.38
East Orange city.....	24,945	14,732	49.2	5,812	43.7	7,237	55.2	10,213	8,936	2,766	2.53	3.33
Essex Fells borough.....	728	598	51.8	534	52.4	45	60.0	130	119	72	2.90	3.26
Fairfield township.....	2,645	2,104	39.7	1,771	42.6	236	24.6	541	475	312	2.82	3.22
Glen Ridge borough.....	2,476	2,032	60.8	1,755	62.5	225	52.0	444	368	165	3.03	3.39
Irvington township.....	20,093	12,837	48.3	5,552	45.0	5,602	53.9	7,256	6,225	1,371	2.66	3.33
Livingston township.....	9,990	8,276	50.0	7,345	51.1	679	44.0	1,714	1,521	1,032	2.91	3.24
Maplewood township.....	8,240	6,285	56.1	4,765	58.0	1,194	51.3	1,955	1,575	765	2.89	3.33
Millburn township.....	6,813	5,551	59.9	4,921	60.3	474	58.2	1,262	1,083	478	2.96	3.32
Short Hills CDP.....	4,146	3,680	61.0	3,376	61.1	229	59.0	466	410	235	3.18	3.40
Montclair township.....	15,089	9,445	54.1	6,955	54.8	1,999	53.6	5,644	4,666	1,339	2.47	3.15
Upper Montclair CDP.....	4,178	3,146	58.7	2,709	58.8	329	58.7	1,032	848	346	2.76	3.23
Newark city.....	94,542	61,685	51.7	26,495	48.7	27,347	57.5	32,857	26,410	7,742	2.76	3.36
North Caldwell borough.....	2,092	1,820	47.4	1,634	47.8	135	45.2	272	224	120	2.96	3.19
Nutley township.....	11,314	7,658	43.7	5,969	45.7	1,257	39.8	3,656	3,116	1,150	2.50	3.10
Roseland borough.....	2,345	1,667	39.7	1,417	40.7	193	35.2	678	586	326	2.48	3.00
South Orange Village township.....	5,516	3,758	51.7	2,986	53.0	570	47.9	1,758	1,339	451	2.70	3.24
Verona township.....	5,315	3,522	46.0	2,984	47.5	404	39.9	1,793	1,581	843	2.47	3.12
West Caldwell township.....	3,913	2,964	45.5	2,558	47.5	298	31.9	949	837	511	2.69	3.16
West Orange township.....	16,790	11,749	47.7	8,913	48.0	2,128	48.5	5,041	4,286	2,116	2.70	3.28
Gloucester County.....	104,271	75,824	45.9	57,962	44.7	12,908	51.1	28,447	22,892	9,275	2.72	3.20
Clayton borough.....	2,916	2,105	47.3	1,499	45.3	429	52.9	811	645	254	2.80	3.27
Deptford township.....	11,689	7,990	40.7	5,861	39.3	1,509	45.6	3,699	2,960	1,170	2.58	3.11
Oak Valley CDP.....	1,233	976	37.5	736	37.5	179	35.8	257	213	113	2.82	3.18
East Greenwich township.....	3,262	2,647	51.2	2,298	50.7	237	56.5	615	486	204	2.89	3.22
Elk township.....	1,474	1,118	40.0	871	38.9	166	45.8	356	264	122	2.81	3.20
Franklin township.....	5,849	4,564	43.1	3,597	42.2	635	45.2	1,285	990	361	2.87	3.23
Glassboro borough.....	6,158	3,974	43.5	2,736	40.1	983	52.7	2,184	1,385	483	2.66	3.13
Greenwich township.....	1,946	1,353	37.2	1,038	34.2	225	48.9	593	485	258	2.51	3.01
Gibbstown CDP.....	1,472	1,039	38.1	796	34.5	170	51.8	433	346	159	2.54	3.00
Harrison township.....	3,942	3,314	59.3	2,866	59.2	313	58.5	628	526	214	3.15	3.47
Mullica Hill CDP.....	1,456	1,104	50.2	910	48.4	157	57.3	352	305	147	2.73	3.19
Richwood CDP (part).....	1,035	888	59.7	792	60.1	55	56.4	147	121	46	3.28	3.56
Logan township.....	2,087	1,635	51.3	1,307	51.6	241	48.5	452	364	99	2.89	3.29
Beckett CDP.....	1,633	1,323	53.7	1,067	54.3	199	50.8	310	250	57	2.97	3.31
Mantua township.....	5,719	4,168	45.8	3,275	44.8	637	49.9	1,551	1,272	501	2.66	3.13
Richwood CDP (part).....	20	14	50.0	13	46.2	0	(X)	6	5	2	2.95	3.71
Monroe township.....	12,815	9,450	47.0	7,198	46.1	1,611	51.0	3,365	2,750	1,249	2.80	3.28
Victory Lakes CDP.....	738	568	40.0	425	38.6	99	43.4	170	123	41	2.85	3.21
Williamstown CDP.....	5,592	4,036	49.2	3,038	47.0	734	56.0	1,556	1,290	617	2.76	3.26
National Park borough.....	1,092	816	40.3	573	39.6	168	40.5	276	221	86	2.77	3.18
Newfield borough.....	579	453	39.7	343	37.6	72	43.1	126	106	44	2.68	3.03
Paulsboro borough.....	2,286	1,590	48.7	771	39.0	642	60.7	696	588	217	2.66	3.16
Pitman borough.....	3,489	2,327	43.4	1,782	42.6	402	46.5	1,162	998	460	2.51	3.11
South Harrison township.....	1,020	862	49.8	746	51.7	78	38.5	158	117	49	3.10	3.36
Swedesboro borough.....	938	645	53.0	424	48.6	159	62.9	293	233	91	2.75	3.27
Washington township.....	17,287	13,332	44.5	10,620	43.5	2,002	50.5	3,955	3,344	1,442	2.80	3.23
Turnersville CDP.....	1,217	1,068	44.4	910	44.6	117	44.4	149	127	50	3.07	3.30
Wenonah borough.....	829	649	43.3	550	42.5	78	46.2	180	149	52	2.74	3.13
West Deptford township.....	8,829	5,754	42.8	4,283	40.2	1,046	52.1	3,075	2,514	912	2.44	3.03
Westville borough.....	1,755	1,095	42.0	717	37.2	255	53.3	660	549	160	2.44	3.03



Table 7.  
**Households and Families: 2010—Con.**

[For information on confidentiality protection, nonsampling error, and definitions, see Selected Appendixes at <www.census.gov/prod/cen2010/cph-1-a.pdf>]

State County County Subdivision Place	Total households	Family households						Nonfamily households			Average size	
		Total		Husband-wife family		Female householder, no husband present		Total	Householder living alone		House- holds	Families
		Number	Percent with own children under 18 years	Number	Percent with own children under 18 years	Number	Percent with own children under 18 years		Total	65 years and over		
Gloucester County—Con.												
Woodbury city.....	4,088	2,421	47.2	1,495	42.3	713	59.0	1,667	1,445	656	2.38	3.10
Woodbury Heights borough.....	1,081	832	41.7	662	42.7	120	38.3	249	197	101	2.82	3.22
Woolwich township.....	3,141	2,730	62.6	2,450	63.1	187	58.3	411	304	90	3.21	3.46
Hudson County.....	246,437	148,473	45.9	93,124	44.8	40,358	51.3	97,964	73,741	20,367	2.54	3.20
Bayonne city.....	25,237	16,053	46.3	10,371	46.0	4,235	50.5	9,184	7,963	2,987	2.49	3.16
East Newark borough.....	759	569	48.9	343	48.7	142	52.8	190	116	33	3.17	3.38
Guttenberg town.....	4,473	2,682	45.8	1,680	42.6	689	54.6	1,791	1,454	424	2.48	3.12
Harrison town.....	4,869	3,260	47.5	2,151	47.9	731	48.6	1,609	1,078	380	2.80	3.23
Hoboken city.....	25,041	9,454	40.9	7,207	40.1	1,723	47.9	15,587	9,939	1,458	1.93	2.68
Jersey City city.....	96,859	57,671	45.8	34,422	44.2	17,650	52.3	39,188	29,205	6,797	2.53	3.20
Kearny town.....	13,462	9,923	45.5	6,942	45.4	2,104	49.5	3,539	2,830	1,030	2.83	3.28
North Bergen township.....	22,062	14,537	46.0	9,417	45.4	3,573	50.1	7,525	6,260	2,374	2.73	3.35
Secaucus town.....	6,297	4,114	42.7	3,146	43.4	721	44.0	2,183	1,835	714	2.46	3.09
Union City city.....	22,814	15,512	50.4	8,368	49.7	4,974	54.7	7,302	5,441	1,709	2.88	3.39
Weehawken township.....	5,712	2,914	39.9	1,994	39.2	652	45.9	2,798	2,063	483	2.20	2.93
West New York town.....	18,852	11,784	45.7	7,083	45.5	3,164	49.1	7,068	5,557	1,978	2.64	3.23
Hunterdon County.....	47,169	34,352	45.9	29,600	45.3	3,304	51.8	12,817	10,400	3,880	2.62	3.10
Alexandria township.....	1,758	1,383	45.3	1,255	44.5	94	54.3	375	294	132	2.78	3.16
Bethlehem township.....	1,344	1,148	48.1	1,035	47.8	65	53.8	196	160	67	2.96	3.22
Bloomsbury borough.....	337	237	54.9	193	52.3	28	75.0	100	81	23	2.58	3.09
Califon borough.....	394	309	51.1	267	50.9	30	53.3	85	70	22	2.73	3.14
Clinton town.....	1,057	727	53.8	583	54.2	103	59.2	330	268	93	2.57	3.14
Clinton township.....	4,568	3,446	48.5	3,073	47.8	255	56.5	1,122	943	294	2.68	3.14
Annandale CDP.....	658	455	56.0	371	55.8	63	60.3	203	166	51	2.58	3.15
Delaware township.....	1,788	1,348	35.3	1,183	34.3	112	44.6	440	340	138	2.55	2.93
East Amwell township.....	1,518	1,155	37.7	1,020	37.1	93	44.1	363	271	94	2.63	3.01
Flemington borough.....	1,815	997	51.9	682	49.0	209	63.6	818	673	226	2.44	3.20
Franklin township.....	1,137	908	43.3	807	43.2	60	35.0	229	172	79	2.80	3.13
Frenchtown borough.....	596	366	43.4	274	38.0	66	62.1	230	187	52	2.27	2.88
Glen Gardner borough.....	768	434	50.2	346	46.5	65	70.8	334	271	58	2.22	2.97
Hampton borough.....	570	368	45.4	287	41.8	54	68.5	202	172	82	2.46	3.11
High Bridge borough.....	1,418	1,004	47.5	826	47.1	128	50.0	414	325	75	2.57	3.06
Holland township.....	1,972	1,544	43.5	1,357	42.7	136	46.3	428	356	177	2.68	3.06
Kingwood township.....	1,446	1,104	42.2	928	42.8	115	41.7	342	262	94	2.66	3.04
Lambertville city.....	1,958	897	33.4	704	31.0	134	44.0	1,061	811	284	1.98	2.72
Lebanon borough.....	602	366	47.0	280	45.4	63	52.4	236	206	79	2.26	2.93
Lebanon township.....	2,296	1,760	43.9	1,532	43.1	151	45.7	536	422	165	2.71	3.11
Milford borough.....	520	331	42.0	269	41.3	41	43.9	189	150	64	2.36	2.93
Raritan township.....	8,056	6,055	50.0	5,232	50.3	619	50.6	2,001	1,669	698	2.72	3.19
Readington township.....	5,971	4,494	46.6	3,938	46.1	392	51.3	1,477	1,237	478	2.70	3.15
White House Station CDP.....	963	553	40.3	443	37.7	86	47.7	410	357	165	2.17	2.87
Stockton borough.....	237	142	38.7	115	41.7	17	23.5	95	76	28	2.27	2.94
Tewksbury township.....	2,189	1,769	43.2	1,598	42.9	121	48.8	420	334	150	2.74	3.05
Union township.....	1,752	1,221	48.6	1,079	48.5	96	55.2	531	435	127	2.57	3.12
West Amwell township.....	1,102	839	40.6	737	40.4	57	50.9	263	215	101	2.58	2.95
Mercer County.....	133,155	89,448	46.8	64,160	45.8	18,890	52.1	43,707	35,878	13,415	2.61	3.16
East Windsor township.....	10,224	7,170	49.5	5,757	49.5	1,028	49.6	3,054	2,552	976	2.65	3.18
Twin Rivers CDP.....	2,671	1,931	46.3	1,468	45.7	334	47.9	740	614	175	2.79	3.24
Ewing township.....	13,171	7,980	36.9	5,660	35.6	1,741	41.4	5,191	4,022	1,510	2.40	2.97
Hamilton township.....	34,534	23,755	40.7	17,732	39.9	4,419	45.0	10,779	9,098	3,993	2.55	3.09
Groveville CDP.....	1,046	810	49.9	620	48.5	135	59.3	236	190	64	2.81	3.21
Hamilton Square CDP.....	4,532	3,704	40.3	3,160	40.6	393	39.4	828	721	401	2.79	3.13
Mercerville CDP.....	5,028	3,605	40.3	2,907	41.7	506	36.4	1,423	1,149	563	2.58	3.06
White Horse CDP.....	3,875	2,681	36.1	2,088	35.3	434	39.4	1,194	1,029	522	2.45	2.96
Yardville CDP.....	2,757	2,048	38.3	1,688	39.2	247	34.4	709	593	257	2.60	3.03
Hightstown borough.....	1,976	1,352	46.8	1,011	46.4	222	52.7	624	486	133	2.73	3.23
Hopewell borough.....	778	532	49.1	425	48.7	85	54.1	246	198	57	2.47	3.00
Hopewell township.....	6,282	4,928	49.7	4,339	49.8	414	51.4	1,354	1,118	497	2.75	3.14
Lawrence township.....	12,524	8,111	45.1	6,404	46.1	1,320	42.7	4,413	3,659	1,412	2.45	3.07
Lawrenceville CDP.....	1,734	1,046	44.9	841	45.9	165	40.6	688	574	158	2.24	2.90
Pennington borough.....	1,031	712	50.6	623	49.6	68	54.4	319	293	196	2.45	3.04
Princeton borough.....	3,161	1,644	46.5	1,339	45.6	208	53.4	1,517	1,253	470	2.21	2.96
Princeton township.....	6,360	4,324	46.3	3,757	45.4	444	55.0	2,036	1,504	559	2.52	3.02
Robbinsville township.....	5,087	3,589	59.0	3,052	59.8	393	56.7	1,498	1,310	436	2.66	3.26
Robbinsville CDP.....	1,237	756	61.6	641	62.2	80	60.0	481	422	176	2.41	3.18
Trenton city.....	28,578	17,741	51.5	7,167	45.8	8,018	59.2	10,837	8,808	2,600	2.79	3.40
West Windsor township.....	9,449	7,610	56.5	6,894	56.6	530	59.8	1,839	1,577	576	2.85	3.23
Princeton Junction CDP.....	921	696	46.3	632	46.4	50	44.0	225	192	106	2.66	3.08
Middlesex County.....	281,186	202,954	47.6	157,214	48.5	33,102	47.2	78,232	63,150	24,938	2.80	3.29
Carteret borough.....	7,591	5,689	49.5	3,804	48.6	1,452	53.7	1,902	1,572	652	3.01	3.51
Cranbury township.....	1,320	1,060	51.5	941	51.4	93	54.8	260	231	103	2.82	3.21
Cranbury CDP.....	722	572	56.6	500	58.4	57	45.6	150	133	47	2.85	3.29
Dunellen borough.....	2,566	1,764	48.0	1,267	49.2	340	47.9	802	640	182	2.81	3.36
East Brunswick township.....	16,810	13,174	47.4	11,055	48.6	1,600	43.4	3,636	3,187	1,428	2.81	3.23
Edison township.....	34,972	26,514	48.1	21,785	50.2	3,359	41.1	8,458	7,125	2,748	2.80	3.26
Helmetta borough.....	891	596	41.6	468	39.7	93	49.5	295	232	47	2.44	2.97



Table 7.  
**Households and Families: 2010—Con.**

[For information on confidentiality protection, nonsampling error, and definitions, see Selected Appendixes at <[www.census.gov/prod/cen2010/cph-1-a.pdf](http://www.census.gov/prod/cen2010/cph-1-a.pdf)>]

State County County Subdivision Place	Total households	Family households						Nonfamily households			Average size	
		Total		Husband-wife family		Female householder, no husband present		Householder living alone			House- holds	Families
		Number	Percent with own children under 18 years	Number	Percent with own children under 18 years	Number	Percent with own children under 18 years	Total	Total	65 years and over		
Middlesex County—Con.												
Highland Park borough.....	5,875	3,266	46.8	2,539	47.9	546	46.5	2,609	1,846	557	2.38	3.10
Jamesburg borough.....	2,172	1,492	52.3	1,107	51.7	268	56.3	680	560	155	2.72	3.26
Metuchen borough.....	5,243	3,744	47.1	3,055	48.0	530	45.7	1,499	1,254	519	2.59	3.10
Middlesex borough.....	4,984	3,631	43.9	2,789	44.8	590	44.7	1,353	1,107	538	2.73	3.22
Milltown borough.....	2,599	1,916	42.1	1,582	43.1	242	40.1	683	538	224	2.65	3.10
Monroe township.....	16,497	10,877	33.9	9,925	33.9	708	36.0	5,620	5,127	4,214	2.32	2.94
Clearbrook Park CDP.....	1,803	735	0.8	681	0.9	46	0.0	1,068	989	883	1.48	2.06
Concordia CDP.....	2,032	923	0.2	882	0.2	35	0.0	1,109	1,019	895	1.52	2.04
Rossmoor CDP.....	1,966	617	0.0	536	0.0	68	0.0	1,349	1,287	1,133	1.36	2.03
Whittingham CDP.....	1,416	862	5.0	834	4.9	24	8.3	554	506	468	1.75	2.16
New Brunswick city.....	14,119	7,750	56.4	4,119	57.2	2,465	59.1	6,369	3,647	1,011	3.36	3.91
North Brunswick township.....	14,551	10,400	50.0	7,776	51.4	1,965	49.2	4,151	3,245	922	2.72	3.22
Old Bridge township.....	23,777	17,322	46.3	13,919	47.8	2,407	41.6	6,455	5,378	1,870	2.73	3.25
Brownville CDP.....	1,000	659	41.7	490	43.1	138	36.2	341	284	92	2.38	2.97
Laurence Harbor CDP.....	2,536	1,767	40.7	1,308	41.3	296	40.2	769	629	139	2.57	3.09
Madison Park CDP.....	2,621	1,857	47.0	1,339	49.4	360	46.7	764	604	121	2.72	3.28
Old Bridge CDP.....	7,775	6,364	48.7	5,333	50.6	718	39.8	1,411	1,193	641	3.03	3.39
Perth Amboy city.....	15,419	11,454	53.8	6,185	51.5	3,793	58.8	3,965	3,130	1,162	3.25	3.65
Piscataway township.....	17,050	12,965	46.0	10,211	47.6	2,003	41.6	4,085	3,163	962	2.91	3.33
Society Hill CDP.....	1,226	905	44.4	712	47.6	150	33.3	321	204	36	2.85	3.26
Plainsboro township.....	9,402	5,890	58.3	5,024	58.5	661	60.7	3,512	2,935	356	2.43	3.14
Plainsboro Center CDP.....	1,192	736	52.7	640	54.1	69	47.8	456	404	60	2.28	2.97
Princeton Meadows CDP.....	5,976	3,448	59.5	2,813	59.4	497	62.6	2,528	2,069	117	2.31	3.09
Sayreville borough.....	15,636	11,411	45.2	8,704	46.1	1,935	43.4	4,225	3,510	1,251	2.72	3.22
South Amboy city.....	3,372	2,256	41.8	1,577	40.3	476	46.4	1,116	900	325	2.56	3.11
South Brunswick township.....	15,069	11,696	57.1	9,956	58.3	1,326	53.7	3,373	2,832	908	2.88	3.33
Dayton CDP.....	2,288	1,902	63.5	1,602	64.9	238	60.5	386	310	89	3.09	3.44
Heathcote CDP.....	2,326	1,559	53.0	1,288	53.3	216	56.0	767	644	165	2.50	3.12
Kendall Park CDP.....	3,135	2,508	54.6	2,148	56.8	270	41.9	627	538	255	2.98	3.39
Kingston CDP (part).....	533	303	45.9	255	47.5	30	50.0	230	200	59	2.29	3.10
Monmouth Junction CDP.....	903	801	57.3	701	58.5	76	48.7	102	89	25	3.20	3.43
South Plainfield borough.....	7,876	6,174	44.9	4,892	46.3	969	42.0	1,702	1,432	645	2.93	3.34
South River borough.....	5,652	4,018	45.7	3,025	46.9	689	44.0	1,634	1,297	571	2.83	3.32
Spotswood borough.....	3,128	2,143	42.8	1,720	44.7	302	35.4	985	848	473	2.56	3.16
Woodbridge township.....	34,615	25,752	45.1	19,789	47.2	4,290	41.0	8,863	7,414	3,115	2.79	3.27
Avenel CDP.....	5,150	3,751	49.5	2,781	50.6	696	48.9	1,399	1,171	425	2.72	3.23
Colonia CDP.....	6,160	4,980	43.1	4,043	45.6	693	33.9	1,180	1,011	546	2.89	3.25
Fords CDP.....	5,386	4,011	42.8	3,056	45.3	675	38.7	1,375	1,135	477	2.82	3.31
Iselin CDP.....	6,445	4,893	43.7	4,022	47.2	604	29.5	1,552	1,333	650	2.90	3.39
Port Reading CDP.....	1,283	998	42.7	734	44.0	192	40.6	285	240	131	2.91	3.31
Sewaren CDP.....	1,005	722	41.8	534	42.3	148	42.6	283	223	74	2.74	3.26
Woodbridge CDP.....	7,378	5,123	47.0	3,826	48.7	932	44.0	2,255	1,878	692	2.60	3.14
Monmouth County.....	233,983	163,389	46.4	129,797	46.6	24,601	47.8	70,594	58,515	25,060	2.66	3.22
Aberdeen township.....	6,876	4,922	45.4	3,848	45.9	804	44.9	1,954	1,550	415	2.64	3.13
Cliffwood Beach CDP.....	1,127	854	41.9	630	43.0	174	43.1	273	207	58	2.82	3.21
Strathmore CDP.....	2,557	2,088	46.6	1,826	46.9	193	47.2	469	383	169	2.83	3.16
Allenhurst borough.....	217	115	30.4	96	34.4	13	0.0	102	81	26	2.29	3.11
Allentown borough.....	704	499	47.5	386	46.4	85	54.1	205	160	55	2.60	3.11
Asbury Park city.....	6,725	3,173	51.1	1,224	42.5	1,555	60.6	3,552	2,833	898	2.35	3.33
Atlantic Highlands borough.....	1,870	1,186	40.2	971	40.9	160	35.6	684	569	209	2.34	2.96
Avon-by-the-Sea borough.....	901	477	32.3	376	32.4	79	35.4	424	368	160	2.11	2.94
Belmar borough.....	2,695	1,267	38.6	913	37.1	237	47.3	1,428	1,128	325	2.14	2.98
Bradley Beach borough.....	2,098	979	36.4	672	32.0	221	46.6	1,119	886	211	2.05	2.80
Brielle borough.....	1,805	1,336	45.1	1,090	45.2	186	48.9	469	397	178	2.64	3.13
Colts Neck township.....	3,277	2,849	49.6	2,535	50.4	230	45.2	428	359	210	3.08	3.33
Deal borough.....	333	182	23.6	136	22.8	32	34.4	151	119	57	2.25	2.90
Eatontown borough.....	5,319	3,136	44.7	2,193	42.3	715	53.1	2,183	1,819	618	2.32	3.02
Englishtown borough.....	621	458	55.0	342	55.6	89	57.3	163	127	33	2.84	3.33
Fair Haven borough.....	1,970	1,658	61.0	1,449	62.0	168	54.2	312	272	143	3.11	3.45
Farmingdale borough.....	547	342	46.2	247	40.1	66	60.6	205	154	37	2.43	3.05
Freehold borough.....	4,006	2,659	50.6	1,776	52.3	546	49.3	1,347	1,051	525	2.98	3.48
Freehold township.....	12,577	9,385	49.2	7,725	49.9	1,252	47.8	3,192	2,723	1,197	2.75	3.24
East Freehold CDP.....	1,637	1,365	52.2	1,195	52.2	130	57.7	272	228	74	2.99	3.32
West Freehold CDP.....	4,941	3,612	49.2	3,013	50.0	452	46.9	1,329	1,136	434	2.73	3.26
Hazlet township.....	7,140	5,529	43.2	4,496	45.3	737	36.1	1,611	1,377	744	2.82	3.26
Highlands borough.....	2,623	1,160	35.1	821	29.6	222	52.3	1,463	1,189	286	1.91	2.70
Holmdel township.....	5,584	4,610	49.4	4,106	50.1	388	45.1	974	877	499	2.92	3.29
Howell township.....	17,260	13,618	50.6	11,292	51.9	1,674	45.6	3,642	2,984	1,336	2.95	3.37
Ramtown CDP.....	1,924	1,688	54.7	1,446	56.4	180	46.7	236	191	56	3.24	3.49
Interlaken borough.....	361	237	27.8	212	28.8	20	15.0	124	95	59	2.27	2.76
Keansburg borough.....	3,805	2,407	47.0	1,402	44.1	731	54.0	1,398	1,147	328	2.58	3.24
Keyport borough.....	3,067	1,694	42.3	1,217	41.2	338	49.7	1,373	1,143	583	2.35	3.15
Lake Como borough.....	785	399	45.1	274	44.5	84	42.9	386	303	74	2.24	3.05
Little Silver borough.....	2,146	1,688	47.5	1,467	48.2	175	45.7	458	397	224	2.77	3.18
Loch Arbour village.....	82	53	43.4	43	46.5	7	42.9	29	24	5	2.37	2.91
Long Branch city.....	11,753	6,873	44.9	4,256	42.5	1,834	50.4	4,880	3,642	1,131	2.60	3.23
Manalapan township.....	13,263	10,665	49.2	9,304	50.1	977	45.1	2,598	2,299	1,319	2.92	3.32
Yorktown CDP.....	1,976	1,768	52.9	1,550	54.5	160	43.1	208	180	72	3.24	3.46
Manasquan borough.....	2,374	1,551	41.8	1,247	41.7	216	42.6	823	686	254	2.48	3.10



Table 7.

**Households and Families: 2010—Con.**

[For information on confidentiality protection, nonsampling error, and definitions, see Selected Appendixes at &lt;www.census.gov/prod/cen2010/cph-1-a.pdf&gt;]

State County County Subdivision Place	Total households	Family households						Nonfamily households			Average size	
		Total		Husband-wife family		Female householder, no husband present		Total	Householder living alone		House- holds	Families
		Number	Percent with own children under 18 years	Number	Percent with own children under 18 years	Number	Percent with own children under 18 years		Total	65 years and over		
Monmouth County—Con.												
Marlboro township.....	13,001	11,193	54.2	10,121	54.6	798	51.1	1,808	1,560	894	3.09	3.38
Morganville CDP.....	1,526	1,371	58.4	1,234	59.0	86	52.3	155	124	63	3.29	3.49
Robertsville CDP.....	3,792	3,231	49.7	2,930	49.8	229	47.6	561	492	270	2.98	3.27
Matawan borough.....	3,358	2,279	47.5	1,781	46.4	357	52.1	1,079	831	260	2.59	3.15
Middletown township.....	23,962	18,241	45.4	15,227	46.2	2,223	43.1	5,721	4,861	2,517	2.77	3.22
Belford CDP.....	584	459	49.2	373	49.3	60	48.3	125	92	23	2.93	3.32
Fairview CDP.....	1,317	1,082	47.9	924	48.6	95	49.5	235	188	86	2.89	3.22
Leonardo CDP.....	1,001	742	41.8	577	40.4	121	50.4	259	200	58	2.75	3.21
Lincroft CDP.....	2,102	1,675	49.4	1,501	50.7	132	43.2	427	383	290	2.89	3.29
Navesink CDP.....	691	549	48.5	439	49.4	80	43.8	142	115	32	2.92	3.30
North Middletown CDP.....	1,142	859	48.1	618	46.8	178	53.4	283	205	59	2.89	3.30
Port Monmouth CDP.....	1,368	997	47.4	766	48.0	161	45.3	371	306	136	2.78	3.29
Millstone township.....	3,301	2,890	52.4	2,590	53.1	186	48.4	411	306	100	3.20	3.42
Monmouth Beach borough.....	1,494	854	37.9	731	37.9	87	39.1	640	560	236	2.19	2.96
Neptune township.....	11,201	6,839	38.7	4,436	35.6	1,861	47.1	4,362	3,557	1,310	2.45	3.13
Ocean Grove CDP.....	1,948	615	24.9	449	20.0	122	37.7	1,333	1,114	338	1.64	2.56
Shark River Hills CDP.....	1,511	1,065	33.4	890	34.0	129	28.7	446	337	120	2.45	2.89
Neptune City borough.....	2,133	1,220	39.1	827	37.1	281	46.6	913	763	236	2.24	2.95
Ocean township.....	10,611	7,417	43.1	5,815	42.2	1,153	48.7	3,194	2,640	1,060	2.57	3.09
Oakhurst CDP.....	1,372	1,125	43.3	934	44.6	138	40.6	247	198	93	2.91	3.21
Wanamassa CDP.....	1,648	1,229	45.7	964	45.6	194	45.9	419	323	127	2.75	3.20
Oceanport borough.....	2,227	1,596	44.4	1,330	44.7	202	44.1	631	548	269	2.59	3.12
Red Bank borough.....	4,929	2,471	46.0	1,616	45.5	569	50.1	2,458	1,975	625	2.43	3.29
Roosevelt borough.....	314	241	41.5	207	42.0	19	52.6	73	55	30	2.81	3.22
Rumson borough.....	2,344	1,957	56.1	1,696	56.5	201	55.2	387	335	165	3.03	3.38
Sea Bright borough.....	792	325	30.2	254	26.4	45	55.6	467	386	64	1.78	2.54
Sea Girt borough.....	823	546	31.1	478	30.5	55	34.5	277	253	153	2.22	2.77
Shrewsbury borough.....	1,261	1,027	50.0	901	51.4	103	39.8	234	208	116	2.87	3.24
Shrewsbury township.....	583	266	48.5	148	39.9	91	61.5	317	277	131	1.96	2.79
Spring Lake borough.....	1,253	829	34.1	712	34.0	97	35.1	424	392	239	2.38	3.01
Spring Lake Heights borough.....	2,316	1,202	32.9	934	30.9	219	41.6	1,114	966	495	2.03	2.82
Tinton Falls borough.....	8,355	4,460	41.0	3,650	40.8	626	42.3	3,895	3,537	2,286	2.11	2.95
Union Beach borough.....	2,143	1,624	45.5	1,200	45.8	275	47.3	519	401	120	2.91	3.32
Upper Freehold township.....	2,363	1,979	45.5	1,808	45.6	116	42.2	384	297	144	2.92	3.19
Wall township.....	10,051	7,070	44.0	5,788	43.6	962	48.3	2,981	2,531	1,169	2.57	3.11
Allenwood CDP.....	309	259	44.0	232	46.1	18	33.3	50	40	21	2.99	3.30
West Belmar CDP.....	984	646	43.0	455	41.3	143	49.7	338	266	91	2.53	3.09
West Long Branch borough.....	2,384	1,756	43.8	1,431	43.7	234	45.3	628	517	302	2.77	3.23
Morris County.....	180,534	129,242	47.4	107,662	47.9	15,300	46.5	51,292	42,424	17,198	2.68	3.19
Boonton town.....	3,235	2,114	44.4	1,573	44.2	381	45.9	1,121	846	282	2.54	3.10
Boonton township.....	1,575	1,149	46.3	994	46.1	114	50.0	426	377	192	2.65	3.17
Butler borough.....	3,031	1,975	43.4	1,541	44.3	301	42.9	1,056	859	301	2.48	3.06
Chatham borough.....	3,073	2,398	61.6	2,118	62.7	215	54.9	675	572	244	2.91	3.37
Chatham township.....	3,915	2,720	54.0	2,476	54.9	188	46.3	1,195	1,062	464	2.64	3.29
Chester borough.....	615	438	47.7	369	47.4	48	56.3	177	159	90	2.65	3.17
Chester township.....	2,592	2,201	51.2	1,983	51.0	144	53.5	391	300	139	3.00	3.27
Denville township.....	6,432	4,507	45.8	3,848	45.4	486	50.2	1,925	1,649	842	2.57	3.12
Dover town.....	5,562	3,877	47.3	2,423	46.6	872	50.9	1,685	1,257	526	3.21	3.54
East Hanover township.....	3,893	3,150	38.5	2,701	40.5	323	26.9	743	635	357	2.86	3.22
Florham Park borough.....	4,003	2,799	42.6	2,356	42.4	344	44.8	1,204	1,067	529	2.48	3.03
Hanover township.....	5,308	3,788	43.3	3,243	44.8	422	36.0	1,520	1,330	685	2.58	3.12
Harding township.....	1,474	1,126	40.9	1,012	39.9	84	52.4	348	304	151	2.60	3.00
Jefferson township.....	7,830	5,794	48.1	4,858	48.4	637	48.2	2,036	1,620	559	2.72	3.19
Kinnelon borough.....	3,472	2,926	49.6	2,583	49.1	256	50.8	546	444	192	2.95	3.24
Lincoln Park borough.....	4,001	2,592	41.4	2,039	42.0	391	38.9	1,409	1,149	333	2.46	3.09
Long Hill township.....	3,105	2,434	48.1	2,098	49.0	239	41.0	671	569	263	2.79	3.19
Madison borough.....	5,485	3,677	51.5	3,070	52.6	477	46.8	1,808	1,491	625	2.58	3.19
Mendham borough.....	1,722	1,326	50.1	1,148	50.2	138	51.4	396	350	193	2.74	3.19
Mendham township.....	1,952	1,659	52.5	1,522	52.8	99	51.5	293	247	122	2.99	3.28
Mine Hill township.....	1,329	977	43.3	767	44.6	131	35.9	352	270	96	2.75	3.16
Montville township.....	7,485	5,985	49.0	5,234	49.5	551	49.5	1,500	1,299	586	2.85	3.23
Morris township.....	8,128	5,768	43.7	4,983	44.3	593	39.3	2,360	1,942	824	2.58	3.08
Morris Plains borough.....	2,131	1,486	46.3	1,307	47.4	136	43.4	645	531	279	2.57	3.12
Morristown town.....	7,417	3,652	46.2	2,305	45.1	887	50.1	3,765	2,875	704	2.40	3.13
Mountain Lakes borough.....	1,313	1,144	61.2	1,036	60.5	79	72.2	169	149	72	3.17	3.44
Mount Arlington borough.....	2,283	1,347	36.9	1,078	35.6	203	40.4	936	789	340	2.21	2.88
Mount Olive township.....	10,690	7,325	53.8	5,950	53.6	936	56.5	3,365	2,762	737	2.63	3.22
Budd Lake CDP.....	3,232	2,385	53.7	1,907	53.4	330	57.3	847	674	159	2.77	3.24
Netcong borough.....	1,381	810	40.1	576	39.4	164	45.1	571	452	130	2.34	2.99
Parsippany-Troy Hills township.....	20,279	14,090	44.4	11,817	45.9	1,599	39.1	6,189	5,073	1,611	2.58	3.14
Pequannock township.....	6,471	3,986	42.5	3,424	43.2	414	41.5	2,485	2,304	1,651	2.40	3.18
Randolph township.....	9,013	7,078	53.8	6,187	54.0	628	56.7	1,935	1,606	521	2.85	3.26
Riverdale borough.....	1,547	917	38.3	754	37.4	112	48.2	630	513	161	2.30	3.01
Rockaway borough.....	2,443	1,657	46.0	1,263	46.5	287	46.0	786	601	189	2.63	3.20
Rockaway township.....	8,983	6,704	46.1	5,654	46.0	772	46.2	2,279	1,910	888	2.69	3.14
Lake Telemark CDP.....	439	359	46.8	291	45.7	49	53.1	80	63	24	2.86	3.16
White Meadow Lake CDP.....	3,061	2,532	49.6	2,181	49.6	258	51.2	529	416	159	2.89	3.18
Roxbury township.....	8,292	6,485	46.0	5,436	46.7	768	42.4	1,807	1,509	664	2.80	3.19
Kenvil CDP.....	1,095	773	42.9	598	43.8	114	34.2	322	274	143	2.66	3.13



Table 7.  
**Households and Families: 2010—Con.**

[For information on confidentiality protection, nonsampling error, and definitions, see Selected Appendixes at <www.census.gov/prod/cen2010/cph-1-a.pdf>]

State County County Subdivision Place	Total households	Family households						Nonfamily households			Average size	
		Total		Husband-wife family		Female householder, no husband present		Total	Householder living alone		House- holds	Families
		Number	Percent with own children under 18 years	Number	Percent with own children under 18 years	Number	Percent with own children under 18 years		Total	65 years and over		
Morris County—Con.												
Roxbury township—Con.												
Succasunna CDP.....	3,110	2,651	44.7	2,340	45.7	226	39.8	459	378	157	2.94	3.20
Victory Gardens borough.....	533	398	55.8	229	54.1	116	55.2	135	108	17	2.85	3.16
Washington township.....	6,237	5,193	52.1	4,599	51.9	425	55.8	1,044	869	392	2.95	3.27
Long Valley CDP.....	675	534	46.8	444	46.6	64	45.3	141	105	41	2.77	3.10
Wharton borough.....	2,304	1,590	48.5	1,108	48.1	340	48.2	714	575	247	2.83	3.34
Ocean County.....	221,111	149,334	39.5	119,144	38.8	21,733	43.1	71,777	61,557	36,190	2.58	3.16
Barneget township.....	8,128	6,043	35.1	5,004	33.0	757	45.7	2,085	1,768	1,022	2.56	2.98
Barneget CDP.....	1,019	733	52.4	563	51.0	123	59.3	286	214	49	2.76	3.26
Ocean Acres CDP (part).....	263	236	67.8	201	70.1	26	53.8	27	18	4	3.52	3.66
Barneget Light borough.....	274	184	14.7	161	12.4	14	21.4	90	82	44	2.06	2.48
Bay Head borough.....	459	270	25.6	225	24.9	32	31.3	189	170	102	2.11	2.78
Beach Haven borough.....	531	301	27.2	231	25.5	51	31.4	230	195	95	2.20	2.81
Beachwood borough.....	3,682	2,952	45.7	2,235	46.2	490	44.5	730	573	193	3.00	3.31
Berkeley township.....	20,349	11,547	21.4	9,314	20.1	1,623	25.9	8,802	7,994	6,111	2.00	2.63
Holiday City-Berkeley CDP.....	8,152	3,692	0.1	3,048	0.0	506	0.0	4,460	4,176	3,490	1.55	2.13
Holiday City South CDP.....	2,257	1,103	3.3	873	1.6	184	8.7	1,154	1,096	970	1.63	2.22
Holiday Heights CDP.....	1,311	690	0.9	630	0.8	50	2.0	621	584	535	1.60	2.08
Silver Ridge CDP.....	749	309	0.6	240	0.0	54	3.7	440	411	323	1.51	2.13
Brick township.....	29,842	20,167	40.4	15,694	40.0	3,260	43.3	9,675	8,130	4,083	2.49	3.05
Eagleswood township.....	621	454	41.0	364	40.1	51	45.1	167	141	49	2.58	3.00
Harvey Cedars borough.....	169	110	20.9	101	17.8	9	55.6	59	54	31	1.99	2.47
Island Heights borough.....	683	487	35.1	389	32.1	68	50.0	196	150	63	2.45	2.88
Jackson township.....	19,417	15,042	45.4	12,386	45.1	1,868	49.4	4,375	3,542	1,663	2.80	3.21
Vista Center CDP.....	875	743	16.7	698	16.8	34	17.6	132	98	43	2.39	2.57
Lacey township.....	10,183	7,604	41.8	6,110	41.1	1,041	46.6	2,579	2,044	979	2.71	3.13
Forked River CDP.....	2,077	1,430	37.3	1,156	35.7	183	45.4	647	503	195	2.51	3.00
Lakehurst borough.....	881	662	48.9	447	47.7	147	54.4	219	163	37	3.01	3.43
Lakewood township.....	24,283	17,364	60.4	14,215	63.1	2,221	49.4	6,919	5,982	3,990	3.73	4.49
Lakewood CDP.....	10,592	8,914	74.5	7,472	78.7	985	53.6	1,678	1,336	684	4.89	5.23
Leisure Village CDP.....	2,664	888	16.0	580	11.7	233	23.2	1,776	1,659	1,375	1.63	2.65
Leisure Village East CDP.....	2,743	1,252	0.8	1,091	0.8	128	0.8	1,491	1,397	1,217	1.54	2.09
Lavallette borough.....	945	557	19.4	452	17.9	85	24.7	388	347	207	1.98	2.57
Little Egg Harbor township.....	8,060	5,674	36.2	4,476	32.8	855	49.5	2,386	1,950	951	2.46	2.90
Mystic Island CDP.....	3,490	2,333	34.1	1,803	30.7	367	46.0	1,157	947	499	2.39	2.89
Long Beach township.....	1,539	944	15.6	830	13.3	73	27.4	595	535	299	1.98	2.48
North Beach Haven CDP.....	1,115	673	16.6	579	13.8	60	25.0	442	396	218	2.00	2.53
Manchester township.....	22,840	11,688	18.9	9,705	17.7	1,522	24.4	11,152	10,358	8,237	1.85	2.55
Cedar Glen Lakes CDP.....	1,008	356	0.3	294	0.0	54	1.9	652	624	542	1.41	2.07
Cedar Glen West CDP.....	812	300	15.3	209	13.4	73	16.4	512	492	413	1.56	2.40
Crestwood Village CDP.....	5,615	1,958	0.3	1,616	0.4	289	0.0	3,657	3,478	2,912	1.41	2.07
Leisure Knoll CDP.....	1,499	737	0.3	662	0.2	57	0.0	762	719	635	1.57	2.09
Leisure Village West CDP.....	2,347	978	0.2	852	0.2	99	0.0	1,369	1,279	1,106	1.49	2.07
Pine Lake Park CDP.....	2,859	2,229	50.3	1,761	51.4	326	48.8	630	495	228	2.97	3.37
Pine Ridge at Crestwood CDP.....	1,550	687	0.3	554	0.2	105	1.0	863	810	631	1.53	2.10
Mantoloking borough.....	162	103	4.9	95	4.2	6	0.0	59	57	34	1.77	2.16
Ocean township.....	3,483	2,555	27.6	2,118	25.3	290	38.6	928	727	349	2.39	2.76
Waretown CDP.....	644	458	32.8	362	33.7	65	33.8	186	148	72	2.44	2.89
Ocean Gate borough.....	832	534	43.1	337	38.6	143	58.7	298	238	86	2.42	2.98
Pine Beach borough.....	818	617	39.2	490	37.1	84	54.8	201	173	86	2.59	3.00
Plumsted township.....	2,936	2,310	47.5	1,888	46.9	279	50.2	626	493	213	2.87	3.22
New Egypt CDP.....	902	652	48.2	477	47.0	119	52.9	250	192	64	2.78	3.21
Point Pleasant borough.....	7,273	4,979	43.8	3,815	43.1	846	46.3	2,294	1,874	717	2.52	3.03
Point Pleasant Beach borough.....	1,985	1,121	39.8	860	38.1	177	46.9	864	714	249	2.30	3.04
Seaside Heights borough.....	1,376	586	48.1	289	37.7	205	64.9	790	633	91	2.10	3.03
Seaside Park borough.....	833	405	25.7	289	17.6	80	50.0	428	368	136	1.90	2.60
Ship Bottom borough.....	555	329	23.1	260	19.2	39	35.9	226	182	82	2.08	2.60
South Toms River borough.....	1,098	907	44.4	574	43.6	240	47.9	191	141	61	3.36	3.61
Stafford township.....	10,096	7,247	41.2	5,951	40.1	928	46.6	2,849	2,411	1,372	2.61	3.10
Beach Haven West CDP.....	1,915	1,212	17.4	1,024	14.5	123	30.1	703	614	311	2.03	2.51
Manahawkin CDP.....	931	586	40.4	434	37.8	108	47.2	345	288	179	2.47	3.06
Ocean Acres CDP (part).....	5,298	4,134	48.2	3,380	47.8	551	51.4	1,164	957	537	2.87	3.27
Surf City borough.....	622	366	17.8	302	14.2	37	32.4	256	223	141	1.94	2.45
Toms River township.....	34,760	24,353	40.2	18,898	39.5	4,050	43.9	10,407	8,711	4,198	2.58	3.10
Dover Beaches North CDP.....	702	364	11.5	319	10.7	33	15.2	338	307	174	1.76	2.36
Dover Beaches South CDP.....	664	330	21.2	254	16.1	48	43.8	334	291	132	1.82	2.46
Toms River CDP.....	33,394	23,659	41.0	18,325	40.3	3,969	44.1	9,735	8,113	3,892	2.62	3.12
Tuckerton borough.....	1,396	872	39.3	639	36.5	162	45.1	524	434	219	2.39	2.99
Passaic County.....	166,785	120,840	47.7	81,287	46.9	29,208	52.0	45,945	37,706	15,638	2.94	3.45
Bloomingtondale borough.....	2,935	2,034	43.0	1,645	44.4	262	38.5	901	736	237	2.57	3.10
Clifton city.....	30,661	21,115	44.1	15,419	44.5	3,990	45.2	9,546	7,961	3,478	2.74	3.33
Haledon borough.....	2,778	2,027	53.5	1,225	51.4	612	59.8	751	590	209	2.98	3.48
Hawthorne borough.....	7,454	4,949	44.4	3,781	44.5	853	46.9	2,505	2,057	826	2.52	3.12
Little Falls township.....	4,740	2,827	38.3	2,173	40.6	482	30.1	1,913	1,567	595	2.36	3.04
Singac CDP.....	1,477	920	40.9	674	43.6	173	33.5	557	465	146	2.45	3.16
North Haledon borough.....	3,123	2,386	36.2	2,026	37.6	259	32.0	737	627	367	2.67	3.10
Passaic city.....	19,411	14,590	57.0	8,097	57.6	4,592	59.9	4,821	3,791	1,423	3.57	4.02
Paterson city.....	44,329	32,731	52.4	15,699	51.6	13,074	56.1	11,598	9,316	3,349	3.24	3.71



Table 7.  
**Households and Families: 2010—Con.**

[For information on confidentiality protection, nonsampling error, and definitions, see Selected Appendixes at <www.census.gov/prod/cen2010/cph-1-a.pdf>]

State County County Subdivision Place	Total households	Family households						Nonfamily households			Average size	
		Total		Husband-wife family		Female householder, no husband present		Total	Householder living alone		House- holds	Families
		Number	Percent with own children under 18 years	Number	Percent with own children under 18 years	Number	Percent with own children under 18 years		Total	65 years and over		
Passaic County—Con.												
Pompton Lakes borough.....	4,190	2,933	45.2	2,346	46.8	436	39.4	1,257	1,033	412	2.64	3.20
Prospect Park borough.....	1,797	1,456	53.8	855	52.0	474	61.6	341	264	85	3.26	3.59
Ringwood borough.....	4,182	3,414	46.4	2,961	47.3	307	43.3	768	605	214	2.90	3.23
Totowa borough.....	3,783	2,826	38.7	2,225	39.6	423	35.9	957	823	434	2.73	3.19
Wanaque borough.....	4,018	3,027	40.7	2,456	40.1	420	47.6	991	802	355	2.66	3.07
Wayne township.....	19,127	14,231	44.3	12,030	45.5	1,650	39.8	4,896	4,253	2,348	2.71	3.21
West Milford township.....	9,625	7,080	44.1	5,910	44.5	801	43.7	2,545	2,090	839	2.66	3.12
Woodland Park borough.....	4,632	3,214	38.8	2,439	38.3	573	42.8	1,418	1,191	467	2.53	3.06
Salem County.....	25,290	17,557	41.8	12,620	37.6	3,639	54.8	7,733	6,412	2,766	2.56	3.07
Alloway township.....	1,193	945	43.5	807	43.9	75	46.7	248	207	96	2.84	3.21
Alloway CDP.....	488	373	39.9	311	41.2	36	38.9	115	97	45	2.71	3.12
Carneys Point township.....	3,264	2,032	38.1	1,428	34.5	434	49.3	1,232	1,050	456	2.36	2.97
Carneys Point CDP.....	2,995	1,845	39.2	1,279	35.5	406	50.7	1,150	976	426	2.35	2.97
Elmer borough.....	536	391	43.0	276	38.8	73	52.1	145	119	50	2.60	3.00
Elsinboro township.....	455	293	31.1	245	29.8	28	32.1	162	125	62	2.26	2.76
Lower Alloways Creek township.....	679	503	37.0	422	36.0	58	43.1	176	141	71	2.60	3.03
Hancocks Bridge CDP.....	93	65	50.8	48	56.3	13	38.5	28	24	13	2.73	3.32
Mannington township.....	540	392	37.8	313	36.1	55	41.8	148	122	53	2.65	3.09
Oldmans township.....	652	502	40.6	384	36.5	76	56.6	150	116	38	2.71	3.04
Pedricktown CDP.....	197	147	48.3	106	42.5	26	65.4	50	40	10	2.66	3.04
Penns Grove borough.....	1,801	1,235	53.6	539	41.0	569	67.5	566	456	169	2.85	3.38
Pennsville township.....	5,491	3,708	40.6	2,778	37.3	655	50.8	1,783	1,501	639	2.44	2.97
Pennsville CDP.....	4,854	3,296	40.3	2,458	37.0	590	50.5	1,558	1,317	569	2.45	2.97
Pilesgrove township.....	1,488	1,091	37.5	951	36.8	91	44.0	397	320	220	2.62	3.08
Pittsgrove township.....	3,307	2,577	40.8	1,989	39.6	409	44.7	730	588	249	2.80	3.15
Olivet CDP.....	477	411	43.6	360	43.3	33	51.5	66	56	17	2.95	3.18
Quinton township.....	1,036	756	39.4	555	36.4	151	49.0	280	219	90	2.57	2.98
Quinton CDP.....	215	163	47.9	116	44.8	31	54.8	52	40	15	2.73	3.12
Salem city.....	2,157	1,263	49.4	492	28.9	662	65.0	894	765	273	2.36	3.05
Upper Pittsgrove township.....	1,247	931	38.0	781	38.7	86	27.9	316	261	123	2.73	3.17
Woodstown borough.....	1,444	938	48.6	660	42.3	217	64.5	506	422	177	2.41	2.99
Somerset County.....	117,759	84,616	50.0	69,211	50.7	11,150	49.5	33,143	27,398	9,963	2.71	3.22
Bedminster township.....	4,100	2,022	39.9	1,600	38.3	324	46.3	2,078	1,819	422	1.97	2.76
Bernards township.....	9,783	6,897	56.7	6,035	57.1	676	56.8	2,886	2,599	1,103	2.65	3.27
Bernardsville borough.....	2,685	2,085	52.3	1,804	52.9	202	55.0	600	514	209	2.87	3.27
Bound Brook borough.....	3,586	2,435	48.1	1,619	48.3	534	52.2	1,151	819	285	2.89	3.28
Branchburg township.....	5,271	4,031	49.9	3,565	50.6	340	45.3	1,240	993	325	2.74	3.17
Bridgewater township.....	16,111	12,041	51.2	10,323	52.2	1,284	47.1	4,070	3,508	1,665	2.72	3.21
Bradley Gardens CDP.....	4,970	3,770	60.5	3,207	62.3	450	50.9	1,200	1,033	233	2.83	3.33
Finderne CDP.....	2,147	1,327	47.7	983	47.4	248	52.8	820	664	306	2.54	3.19
Green Knoll CDP.....	2,441	1,629	46.7	1,390	47.6	170	39.4	812	734	471	2.46	3.10
Martinsville CDP.....	4,331	3,489	45.0	3,107	45.7	277	40.8	842	719	432	2.75	3.10
Far Hills borough.....	376	259	42.9	219	42.5	25	52.0	117	107	30	2.44	3.02
Franklin township.....	23,301	15,947	44.8	12,431	44.7	2,617	46.9	7,354	5,989	1,944	2.63	3.19
Blackwells Mills CDP.....	238	218	67.0	204	67.2	11	63.6	20	9	1	3.34	3.43
Clyde CDP.....	73	64	42.2	54	46.3	7	14.3	9	8	2	2.92	3.14
East Franklin CDP.....	2,488	1,864	51.8	1,081	53.0	571	51.3	624	466	171	3.48	3.89
East Millstone CDP.....	233	161	34.2	141	34.0	14	42.9	72	53	12	2.48	2.94
East Rocky Hill CDP.....	160	115	41.7	103	39.8	7	57.1	45	36	14	2.93	3.39
Franklin Center CDP.....	1,907	1,311	19.2	1,177	18.1	91	30.8	596	533	281	2.14	2.57
Franklin Park CDP.....	5,310	3,477	52.9	2,609	53.6	684	53.8	1,833	1,475	181	2.48	3.09
Griggstown CDP.....	346	230	38.7	198	39.4	23	34.8	116	94	40	2.36	2.92
Kingston CDP (part).....	124	81	35.8	65	33.8	9	55.6	43	35	13	2.19	2.68
Middlebush CDP.....	834	592	48.3	527	50.5	46	26.1	242	213	146	2.77	3.40
Pleasant Plains CDP.....	254	236	61.4	216	62.5	14	50.0	18	15	2	3.63	3.73
Six Mile Run CDP.....	1,152	820	53.2	620	52.7	139	59.7	332	262	54	2.76	3.31
Somerset CDP.....	8,594	5,548	43.0	4,395	44.4	852	38.8	3,046	2,492	850	2.50	3.14
Ten Mile Run CDP.....	602	514	58.4	479	59.7	23	34.8	88	61	19	3.25	3.53
Voorhees CDP.....	301	248	53.2	125	42.4	97	69.1	53	40	13	3.24	3.53
Weston CDP.....	666	461	1.1	430	1.2	29	0.0	205	186	136	1.85	2.18
Zarephath CDP.....	19	7	42.9	7	42.9	0	(X)	12	11	9	1.95	3.43
Green Brook township.....	2,375	1,945	51.5	1,652	52.4	229	50.7	430	346	123	2.96	3.30
Hillsborough township.....	13,573	10,424	52.5	8,916	53.2	1,129	49.8	3,149	2,583	850	2.81	3.25
Manville borough.....	4,016	2,662	40.4	1,897	41.5	506	38.9	1,354	1,085	442	2.58	3.12
Millstone borough.....	162	118	42.4	94	44.7	14	50.0	44	36	19	2.58	3.03
Montgomery township.....	7,635	6,074	61.0	5,410	61.2	511	60.9	1,561	1,350	550	2.90	3.31
Belle Mead CDP.....	78	62	50.0	56	51.8	4	50.0	16	12	6	2.77	3.03
Blawenburg CDP.....	107	73	46.6	66	48.5	5	40.0	34	29	10	2.62	3.23
Harlingen CDP.....	93	81	63.0	74	63.5	4	50.0	12	10	3	3.19	3.46
Skillman CDP.....	87	72	43.1	63	47.6	7	14.3	15	11	6	2.78	3.06
North Plainfield borough.....	7,448	5,265	50.7	3,599	50.5	1,120	53.7	2,183	1,701	458	2.94	3.40
Peapack and Gladstone borough.....	887	676	49.4	572	50.0	78	50.0	211	174	75	2.72	3.13
Raritan borough.....	2,673	1,748	47.7	1,296	48.1	299	50.5	925	743	276	2.57	3.16
Rocky Hill borough.....	280	189	43.4	158	41.1	24	62.5	91	74	23	2.40	2.95
Somerville borough.....	4,591	2,779	47.4	2,008	48.3	523	49.9	1,812	1,413	467	2.54	3.20
South Bound Brook borough.....	1,733	1,119	46.6	780	48.7	227	44.5	614	479	113	2.63	3.22
Warren township.....	5,059	4,287	50.4	3,833	51.0	335	46.9	772	641	324	3.01	3.30
Watchung borough.....	2,114	1,613	42.3	1,400	42.4	153	47.7	501	425	260	2.69	3.12



Table 7.

**Households and Families: 2010—Con.**

[For information on confidentiality protection, nonsampling error, and definitions, see Selected Appendixes at &lt;www.census.gov/prod/cen2010/cph-1-a.pdf&gt;]

State County County Subdivision Place	Total households	Family households						Nonfamily households			Average size	
		Total		Husband-wife family		Female householder, no husband present		Total	Householder living alone		House- holds	Families
		Number	Percent with own children under 18 years	Number	Percent with own children under 18 years	Number	Percent with own children under 18 years		Total	65 years and over		
Sussex County.....	54,752	40,649	45.2	33,417	44.4	4,951	51.0	14,103	11,482	4,033	2.69	3.14
Andover borough.....	241	164	42.1	122	41.0	30	50.0	77	55	22	2.51	2.91
Andover township.....	2,070	1,589	45.5	1,342	45.9	163	41.1	481	397	124	2.70	3.10
Branchville borough.....	364	221	47.5	168	42.9	39	61.5	143	124	62	2.30	2.98
Byram township.....	2,926	2,361	46.4	2,029	46.5	233	46.4	565	435	133	2.85	3.19
Byram Center CDP.....	34	23	34.8	20	35.0	2	50.0	11	9	2	2.65	3.22
Lake Mohawk CDP (part).....	607	510	58.4	461	56.8	34	70.6	97	76	18	3.00	3.32
Frankford township.....	2,046	1,570	37.0	1,346	35.9	133	46.6	476	391	173	2.66	3.04
Ross Corner CDP.....	5	5	20.0	4	25.0	1	0.0	0	0	0	2.60	2.40
Franklin borough.....	1,936	1,316	42.2	962	40.6	261	46.7	620	517	188	2.59	3.15
Fredon township.....	1,207	973	44.2	868	43.8	76	50.0	234	191	84	2.84	3.18
Green township.....	1,181	997	51.0	898	50.6	62	59.7	184	132	49	3.04	3.31
Hamburg borough.....	1,364	884	47.5	675	46.1	147	56.5	480	401	121	2.40	2.98
Hampton township.....	2,021	1,446	39.3	1,212	38.0	167	49.1	575	477	194	2.55	3.03
Crandon Lakes CDP (part).....	261	198	38.9	173	38.2	11	27.3	63	50	18	2.61	2.98
Hardyston township.....	3,255	2,375	39.7	1,949	38.4	303	46.9	880	718	242	2.52	2.97
Hopatcong borough.....	5,653	4,112	43.9	3,279	43.7	540	46.1	1,541	1,187	305	2.68	3.13
Lafayette township.....	875	721	41.5	609	40.1	78	48.7	154	115	42	2.85	3.12
Montague township.....	1,535	1,045	39.4	814	36.9	144	50.0	490	397	125	2.50	3.03
Newton town.....	3,170	1,843	46.7	1,271	43.1	434	59.4	1,327	1,144	532	2.34	3.06
Ogdensburg borough.....	864	681	43.5	551	43.2	89	46.1	183	152	58	2.79	3.17
Sandyston township.....	788	561	42.1	463	40.0	62	46.8	227	178	60	2.54	3.01
Sparta township.....	6,868	5,453	52.7	4,781	52.6	471	57.1	1,415	1,195	551	2.87	3.27
Lake Mohawk CDP (part).....	3,161	2,260	46.6	1,910	45.6	242	56.6	901	767	411	2.55	3.07
Stanhope borough.....	1,396	957	46.2	743	45.4	154	51.3	439	351	92	2.58	3.11
Stillwater township.....	1,553	1,142	40.8	953	39.9	118	48.3	411	336	95	2.64	3.09
Crandon Lakes CDP (part).....	180	136	49.3	107	45.8	18	44.4	44	36	11	2.76	3.15
Sussex borough.....	899	525	45.9	331	40.8	139	58.3	374	332	115	2.32	3.04
Vernon township.....	8,622	6,593	46.6	5,435	45.8	774	54.5	2,029	1,635	412	2.77	3.18
Highland Lake CDP.....	1,875	1,388	44.9	1,158	43.7	161	56.5	487	393	99	2.63	3.07
Vernon Center CDP.....	846	416	52.2	237	44.7	121	64.5	430	360	45	2.02	2.79
Vernon Valley CDP.....	545	472	44.7	401	45.1	48	52.1	73	59	23	2.98	3.22
Walpack township.....	8	4	25.0	3	33.3	0	(X)	4	4	2	2.00	3.00
Wantage township.....	3,910	3,116	43.5	2,613	43.1	334	45.5	794	618	252	2.90	3.25
Union County.....	188,118	134,674	48.1	94,325	48.6	29,329	49.0	53,444	44,401	18,181	2.82	3.32
Berkeley Heights township.....	4,470	3,580	52.0	3,178	52.7	289	48.1	890	785	463	2.85	3.26
Clark township.....	5,562	4,039	41.5	3,357	43.2	500	34.6	1,523	1,335	665	2.63	3.15
Cranford township.....	8,583	6,151	46.6	5,167	48.3	719	40.1	2,432	2,131	1,142	2.61	3.15
Elizabeth city.....	41,596	29,335	52.5	16,314	50.7	9,149	58.0	12,261	9,763	3,003	2.94	3.43
Fanwood borough.....	2,627	2,070	52.1	1,804	53.8	207	44.9	557	493	293	2.78	3.19
Garwood borough.....	1,778	1,118	38.0	844	38.2	190	42.1	660	532	188	2.38	3.00
Hillside township.....	7,112	5,533	42.6	3,463	42.7	1,566	44.4	1,579	1,321	471	3.01	3.41
Kenilworth borough.....	2,841	2,102	42.7	1,569	46.3	378	31.7	739	603	297	2.78	3.26
Linden city.....	14,909	10,277	43.3	6,720	43.8	2,621	44.9	4,632	3,912	1,639	2.70	3.27
Mountainside borough.....	2,468	1,867	40.7	1,646	41.9	161	35.4	601	533	385	2.64	3.10
New Providence borough.....	4,408	3,335	51.8	2,917	52.6	318	50.3	1,073	916	376	2.73	3.20
Plainfield city.....	15,180	10,877	49.1	5,750	49.1	3,657	51.6	4,303	3,238	1,155	3.23	3.60
Rahway city.....	10,533	6,812	43.4	4,470	42.7	1,767	47.4	3,721	3,112	1,181	2.58	3.23
Roselle borough.....	7,407	5,093	45.2	3,112	45.8	1,466	44.9	2,314	1,978	708	2.84	3.44
Roselle Park borough.....	5,002	3,407	47.4	2,496	48.4	648	46.9	1,595	1,341	398	2.66	3.28
Scotch Plains township.....	8,595	6,431	50.0	5,381	51.5	787	44.2	2,164	1,865	860	2.72	3.20
Springfield township.....	6,511	4,267	44.2	3,489	45.3	577	39.9	2,244	1,928	909	2.43	3.05
Summit city.....	7,708	5,517	55.4	4,670	56.5	634	51.3	2,191	1,801	787	2.77	3.29
Union township.....	19,556	14,281	43.3	10,511	45.5	2,815	38.3	5,275	4,502	2,107	2.82	3.35
Westfield town.....	10,566	8,200	55.5	7,189	56.7	792	49.1	2,366	2,033	1,035	2.85	3.31
Winfield township.....	706	382	38.5	278	38.1	88	39.8	324	279	119	2.08	2.83
Warren County.....	41,480	28,850	44.9	22,853	43.4	4,226	52.8	12,630	10,382	4,198	2.57	3.10
Allamuchy township.....	1,953	1,212	37.0	991	35.9	156	46.2	741	614	218	2.21	2.80
Allamuchy CDP.....	33	24	50.0	17	41.2	5	80.0	9	9	5	2.36	2.71
Panther Valley CDP.....	1,604	934	34.4	749	32.7	136	44.9	670	560	196	2.07	2.69
Alpha borough.....	964	632	44.6	458	42.8	123	48.8	332	281	117	2.45	3.03
Belvidere town.....	1,054	682	47.7	514	47.3	130	46.9	372	302	112	2.52	3.17
Blairtown township.....	2,124	1,704	40.9	1,419	39.3	199	51.3	420	336	134	2.78	3.11
Blairtown CDP.....	201	134	45.5	84	35.7	35	71.4	67	53	11	2.42	2.93
Franklin township.....	1,122	885	44.5	790	45.8	61	37.7	237	190	75	2.82	3.21
Asbury CDP.....	105	79	41.8	62	40.3	10	40.0	26	22	8	2.60	2.99
Broadway CDP.....	106	62	27.4	42	26.2	14	35.7	44	33	13	2.30	2.89
New Village CDP.....	161	117	35.9	111	36.9	3	0.0	44	38	11	2.61	3.15
Frelinghuysen township.....	760	615	40.3	525	40.6	63	44.4	145	103	39	2.76	3.07
Johnsboro CDP.....	42	32	31.3	23	34.8	5	40.0	10	7	2	2.40	2.75
Marksboro CDP.....	30	25	32.0	18	33.3	4	25.0	5	3	2	2.73	2.96
Greenwich township.....	1,808	1,546	60.2	1,376	60.2	121	61.2	262	200	79	3.16	3.43
Greenwich CDP.....	805	722	70.5	644	70.5	59	71.2	83	63	23	3.42	3.62
Stewartsville CDP.....	134	96	51.0	70	47.1	19	57.9	38	29	11	2.60	3.05
Upper Stewartsville CDP.....	76	58	48.3	43	46.5	9	55.6	18	15	7	2.79	3.12
Hackettstown town.....	3,575	2,255	46.7	1,770	44.9	307	54.7	1,320	1,072	439	2.48	3.09
Hardwick township.....	573	453	42.8	389	42.2	37	48.6	120	93	42	2.86	3.19
Harmony township.....	1,017	760	37.5	642	36.6	85	42.4	257	209	89	2.60	3.02
Brainards CDP.....	73	56	51.8	40	42.5	13	69.2	17	13	9	2.77	3.11



Table 7.

**Households and Families: 2010—Con.**

[For information on confidentiality protection, nonsampling error, and definitions, see Selected Appendixes at &lt;www.census.gov/prod/cen2010/cph-1-a.pdf&gt;]

State County County Subdivision Place	Total households	Family households						Nonfamily households			Average size	
		Total		Husband-wife family		Female householder, no husband present		Total	Householder living alone		House- holds	Families
		Number	Percent with own children under 18 years	Number	Percent with own children under 18 years	Number	Percent with own children under 18 years		Total	65 years and over		
Warren County—Con.												
Harmony township—Con.												
Harmony CDP.....	166	126	38.1	109	36.7	12	41.7	40	36	19	2.66	3.10
Hutchinson CDP.....	54	40	40.0	32	40.6	7	28.6	14	11	5	2.50	2.88
Hope township.....	741	558	39.6	461	38.2	63	50.8	183	145	57	2.63	3.03
Hope CDP.....	84	54	37.0	42	33.3	8	62.5	30	20	7	2.32	2.78
Mount Hermon CDP.....	50	38	42.1	33	39.4	3	33.3	12	10	5	2.82	3.29
Silver Lake CDP.....	139	97	48.5	76	50.0	13	53.8	42	38	13	2.65	3.22
Independence township.....	2,234	1,505	45.6	1,246	45.7	183	48.1	729	601	179	2.53	3.13
Great Meadows CDP.....	104	74	55.4	59	52.5	9	66.7	30	24	12	2.89	3.47
Vienna CDP.....	331	270	47.0	230	46.1	23	52.2	61	50	20	2.96	3.28
Knowlton township.....	1,097	864	42.5	730	42.6	91	45.1	233	179	74	2.75	3.10
Columbia CDP.....	77	55	41.8	39	38.5	14	57.1	22	17	5	2.60	3.00
Delaware CDP.....	60	46	39.1	40	32.5	5	80.0	14	11	5	2.50	2.83
Hainesburg CDP.....	29	23	52.2	18	55.6	2	0.0	6	5	1	3.14	3.57
Liberty township.....	1,047	789	47.5	660	47.9	77	40.3	258	193	76	2.78	3.21
Mountain Lake CDP.....	261	154	39.0	117	38.5	23	30.4	107	84	29	2.20	2.84
Lopatcong township.....	3,136	2,089	45.1	1,746	44.7	248	50.0	1,047	918	417	2.46	3.09
Delaware Park CDP.....	265	195	46.2	153	43.8	33	63.6	70	59	22	2.64	3.11
Lopatcong Overlook CDP.....	369	198	35.4	143	32.9	43	37.2	171	146	48	1.99	2.67
Mansfield township.....	2,972	2,001	46.6	1,540	45.1	318	55.3	971	758	229	2.54	3.08
Anderson CDP.....	128	104	36.5	71	38.0	26	42.3	24	22	12	2.67	2.97
Beattystown CDP.....	1,848	1,159	52.5	833	51.1	240	57.9	689	536	145	2.46	3.09
Port Murray CDP.....	57	39	30.8	32	28.1	3	33.3	18	13	3	2.26	2.64
Oxford township.....	950	675	45.5	533	48.0	98	36.7	275	215	89	2.63	3.13
Oxford CDP.....	455	287	37.6	210	39.0	56	37.5	168	138	68	2.38	3.00
Phillipsburg town.....	5,925	3,786	48.0	2,308	40.7	1,124	62.2	2,139	1,772	722	2.51	3.12
Pohatcong township.....	1,310	942	41.4	770	40.6	113	44.2	368	306	141	2.55	3.01
Finesville CDP.....	72	49	46.9	43	41.9	4	75.0	23	17	4	2.43	2.88
Upper Pohatcong CDP.....	699	501	40.3	415	39.8	59	44.1	198	169	91	2.55	3.05
Washington borough.....	2,623	1,669	48.6	1,214	46.8	314	54.1	954	793	228	2.46	3.09
Washington township.....	2,380	1,899	43.9	1,643	43.3	180	48.9	481	393	168	2.79	3.14
Brass Castle CDP.....	552	452	40.9	408	41.2	33	39.4	100	87	45	2.82	3.15
Port Colden CDP.....	55	34	32.4	26	23.1	6	66.7	21	16	6	2.22	2.76
White township.....	2,115	1,329	31.5	1,128	29.2	135	40.7	786	709	474	2.23	2.84
Bridgeville CDP.....	40	25	48.0	20	40.0	3	100.0	15	11	4	2.65	3.20
Brookfield CDP.....	448	212	0.0	203	0.0	6	0.0	236	229	221	1.51	2.04
Buttville CDP.....	58	36	41.7	31	41.9	4	50.0	22	20	8	2.52	3.31



Table 8.  
**Households and Families: 2010**

[For information on confidentiality protection, nonsampling error, and definitions, see Selected Appendixes at <www.census.gov/prod/cen2010/cph-1-a.pdf>]

State County Place and County Subdivision	Total households	Family households						Nonfamily households			Average size	
		Total		Husband-wife family		Female householder, no husband present		Total	Householder living alone		House- holds	Families
		Number	Percent with own children under 18 years	Number	Percent with own children under 18 years	Number	Percent with own children under 18 years		Total	65 years and over		
<b>New Jersey.....</b>	3,214,360	2,226,606	46.1	1,643,377	45.6	429,095	49.8	987,754	811,221	325,073	2.68	3.22
<b>COUNTY</b>												
Atlantic County.....	102,847	68,738	44.5	46,885	41.3	15,952	53.0	34,109	27,622	11,073	2.61	3.17
Bergen County.....	335,730	238,555	45.1	188,466	46.3	36,550	43.0	97,175	82,745	35,397	2.66	3.20
Burlington County.....	166,318	117,321	44.4	90,328	43.5	20,015	48.5	48,997	40,595	15,795	2.62	3.14
Camden County.....	190,980	129,943	45.7	88,462	43.4	31,276	52.5	61,037	50,182	19,081	2.65	3.22
Cape May County.....	40,812	25,947	34.0	19,728	30.0	4,472	47.5	14,865	12,723	6,315	2.32	2.89
Cumberland County.....	51,931	36,561	44.5	23,459	39.3	9,671	55.7	15,370	12,488	5,588	2.79	3.26
Essex County.....	283,712	189,339	49.7	113,673	49.0	58,460	53.7	94,373	78,528	26,722	2.68	3.29
Gloucester County.....	104,271	75,824	45.9	57,962	44.7	12,908	51.1	28,447	22,892	9,275	2.72	3.20
Hudson County.....	246,437	148,473	45.9	93,124	44.8	40,358	51.3	97,964	73,741	20,367	2.54	3.20
Hunterdon County.....	47,169	34,352	45.9	29,600	45.3	3,304	51.8	12,817	10,400	3,880	2.62	3.10
Mercer County.....	133,155	89,448	46.8	64,160	45.8	18,890	52.1	43,707	35,878	13,415	2.61	3.16
Middlesex County.....	281,186	202,954	47.6	157,214	48.5	33,102	47.2	78,232	63,150	24,938	2.80	3.29
Monmouth County.....	233,983	163,389	46.4	129,797	46.6	24,601	47.8	70,594	58,515	25,060	2.66	3.22
Morris County.....	180,534	129,242	47.4	107,662	47.9	15,300	46.5	51,292	42,424	17,198	2.68	3.19
Ocean County.....	221,111	149,334	39.5	119,144	38.8	21,733	43.1	71,777	61,557	36,190	2.58	3.16
Passaic County.....	166,785	120,840	47.7	81,287	46.9	29,208	52.0	45,945	37,706	15,638	2.94	3.45
Salem County.....	25,290	17,557	41.8	12,620	37.6	3,639	54.8	7,733	6,412	2,766	2.56	3.07
Somerset County.....	117,759	84,616	50.0	69,211	50.7	11,150	49.5	33,143	27,398	9,963	2.71	3.22
Sussex County.....	54,752	40,649	45.2	33,417	44.4	4,951	51.0	14,103	11,482	4,033	2.69	3.14
Union County.....	188,118	134,674	48.1	94,325	48.6	29,329	49.0	53,444	44,401	18,181	2.82	3.32
Warren County.....	41,480	28,850	44.9	22,853	43.4	4,226	52.8	12,630	10,382	4,198	2.57	3.10
<b>PLACE AND COUNTY SUBDIVISION</b>												
Aberdeen township, Monmouth County.....	6,876	4,922	45.4	3,848	45.9	804	44.9	1,954	1,550	415	2.64	3.13
Absecon city, Atlantic County.....	3,179	2,254	38.3	1,693	37.2	414	41.8	925	726	311	2.60	3.07
Alexandria township, Hunterdon County.....	1,758	1,383	45.3	1,255	44.5	94	54.3	375	294	132	2.78	3.16
Allamuchy CDP, Warren County.....	33	24	50.0	17	41.2	5	80.0	9	9	5	2.36	2.71
Allamuchy township, Warren County.....	1,953	1,212	37.0	991	35.9	156	46.2	741	614	218	2.21	2.80
Allendale borough, Bergen County.....	2,236	1,797	53.3	1,582	54.1	181	49.7	439	391	243	2.86	3.25
Allenhurst borough, Monmouth County.....	217	115	30.4	96	34.4	13	0.0	102	81	26	2.29	3.11
Allentown borough, Monmouth County.....	704	499	47.5	386	46.4	85	54.1	205	160	55	2.60	3.11
Allenwood CDP, Monmouth County.....	309	259	44.0	232	46.1	18	33.3	50	40	21	2.99	3.30
Alloway CDP, Salem County.....	488	373	39.9	311	41.2	36	38.9	115	97	45	2.71	3.12
Alloway township, Salem County.....	1,193	945	43.5	807	43.9	75	46.7	248	207	96	2.84	3.21
Alpha borough, Warren County.....	964	632	44.6	458	42.8	123	48.8	332	281	117	2.45	3.03
Alpine borough, Bergen County.....	611	529	38.0	451	38.1	50	38.0	82	72	30	3.03	3.24
Anderson CDP, Warren County.....	128	104	36.5	71	38.0	26	42.3	24	22	12	2.67	2.97
Andover borough, Sussex County.....	241	164	42.1	122	41.0	30	50.0	77	55	22	2.51	2.91
Andover township, Sussex County.....	2,070	1,589	45.5	1,342	45.9	163	41.1	481	397	124	2.70	3.10
Anndale CDP, Hunterdon County.....	658	455	56.0	371	55.8	63	60.3	203	166	51	2.58	3.15
Asbury CDP, Warren County.....	105	79	41.8	62	40.3	10	40.0	26	22	8	2.60	2.99
Asbury Park city, Monmouth County.....	6,725	3,173	51.1	1,224	42.5	1,555	60.6	3,552	2,833	898	2.35	3.33
Ashland CDP, Camden County.....	3,084	2,225	42.7	1,801	43.3	310	44.8	859	733	333	2.62	3.13
Atlantic City city, Atlantic County.....	15,504	8,562	49.5	4,013	43.7	3,441	58.8	6,942	5,816	2,219	2.50	3.34
Atlantic Highlands borough, Monmouth County.....	1,870	1,186	40.2	971	40.9	160	35.6	684	569	209	2.34	2.96
Audubon borough, Camden County.....	3,600	2,292	42.4	1,718	41.9	406	42.6	1,308	1,082	426	2.45	3.08
Audubon Park borough, Camden County.....	493	282	26.6	174	23.6	89	31.5	211	184	91	2.08	2.70
Avalon borough, Cape May County.....	692	416	15.4	378	12.7	33	42.4	276	249	146	1.93	2.45
Avenel CDP, Middlesex County.....	5,150	3,751	49.5	2,781	50.6	696	48.9	1,399	1,171	425	2.72	3.23
Avon-by-the-Sea borough, Monmouth County.....	901	477	32.3	376	32.4	79	35.4	424	368	160	2.11	2.94
Barclay CDP, Camden County.....	1,621	1,334	40.3	1,188	40.4	114	36.8	287	244	135	2.73	3.04
Barneget CDP, Ocean County.....	1,019	733	52.4	563	51.0	123	59.3	286	214	49	2.76	3.26
Barneget township, Ocean County.....	8,128	6,043	35.1	5,004	33.0	757	45.7	2,085	1,768	1,022	2.56	2.98
Barneget Light borough, Ocean County.....	274	184	14.7	161	12.4	14	21.4	90	82	44	2.06	2.48
Barrington borough, Camden County.....	2,988	1,804	42.7	1,322	41.5	346	47.7	1,184	996	399	2.34	3.01
Bass River township, Burlington County.....	522	407	36.4	317	34.4	47	42.6	115	81	28	2.76	3.09
Bay Head borough, Ocean County.....	459	270	25.6	225	24.9	32	31.3	189	170	102	2.11	2.78
Bayonne city, Hudson County.....	25,237	16,053	46.3	10,371	46.0	4,235	50.5	9,184	7,963	2,987	2.49	3.16
Beach Haven borough, Ocean County.....	531	301	27.2	231	25.5	51	31.4	230	195	95	2.20	2.81
Beach Haven West CDP, Ocean County.....	1,915	1,212	17.4	1,024	14.5	123	30.1	703	614	311	2.03	2.51
Beachwood borough, Ocean County.....	3,682	2,952	45.7	2,235	46.2	490	44.5	730	573	193	3.00	3.31
Beatystown CDP, Warren County.....	1,848	1,159	52.5	833	51.1	240	57.9	689	536	145	2.46	3.09
Beckett CDP, Gloucester County.....	1,633	1,323	53.7	1,067	54.3	199	50.8	310	250	57	2.97	3.31
Bedminster township, Somerset County.....	4,100	2,022	39.9	1,600	38.3	324	46.3	2,078	1,819	422	1.97	2.76
Belford CDP, Monmouth County.....	584	459	49.2	373	49.3	60	48.3	125	92	23	2.93	3.32
Belle Mead CDP, Somerset County.....	78	62	50.0	56	51.8	4	50.0	16	12	6	2.77	3.03
Belleplain CDP, Cape May County.....	218	171	33.9	133	32.3	24	50.0	47	35	18	2.74	3.02
Belleville township, Essex County.....	13,395	9,000	45.4	5,936	45.7	2,231	47.1	4,395	3,615	1,106	2.68	3.29
Bellmawr borough, Camden County.....	4,670	3,070	40.0	2,219	39.7	604	42.1	1,600	1,374	598	2.48	3.06



Table 8.

**Households and Families: 2010—Con.**

[For information on confidentiality protection, nonsampling error, and definitions, see Selected Appendixes at &lt;www.census.gov/prod/cen2010/cph-1-a.pdf&gt;]

State County Place and County Subdivision	Total households	Family households						Nonfamily households			Average size	
		Total		Husband-wife family		Female householder, no husband present		Total	Householder living alone		House- holds	Families
		Number	Percent with own children under 18 years	Number	Percent with own children under 18 years	Number	Percent with own children under 18 years		Total	65 years and over		
PLACE AND COUNTY SUBDIVISION—Con.												
Belmar borough, Monmouth County.....	2,695	1,267	38.6	913	37.1	237	47.3	1,428	1,128	325	2.14	2.98
Belvidere town, Warren County.....	1,054	682	47.7	514	47.3	130	46.9	372	302	112	2.52	3.17
Bergenfield borough, Bergen County.....	8,852	6,818	46.1	5,192	48.7	1,210	38.2	2,034	1,717	789	3.02	3.46
Berkeley township, Ocean County.....	20,349	11,547	21.4	9,314	20.1	1,623	25.9	8,802	7,994	6,111	2.00	2.63
Berkeley Heights township, Union County....	4,470	3,580	52.0	3,178	52.7	289	48.1	890	785	463	2.85	3.26
Berlin borough, Camden County.....	2,806	1,966	44.1	1,485	44.8	348	41.1	840	720	357	2.65	3.22
Berlin township, Camden County.....	1,975	1,363	41.4	994	41.2	250	42.4	612	495	215	2.71	3.25
Bernards township, Somerset County.....	9,783	6,897	56.7	6,035	57.1	676	56.8	2,886	2,599	1,103	2.65	3.27
Bernardsville borough, Somerset County.....	2,685	2,085	52.3	1,804	52.9	202	55.0	600	514	209	2.87	3.27
Bethlehem township, Hunterdon County.....	1,344	1,148	48.1	1,035	47.8	65	53.8	196	160	67	2.96	3.22
Beverly city, Burlington County.....	1,002	671	42.5	384	36.5	233	54.1	331	265	78	2.57	3.10
Blackwells Mills CDP, Somerset County.....	238	218	67.0	204	67.2	11	63.6	20	9	1	3.34	3.43
Blackwood CDP, Camden County.....	1,687	1,210	41.6	881	40.2	223	44.4	477	401	163	2.69	3.19
Blairstown CDP, Warren County.....	201	134	45.5	84	35.7	35	71.4	67	53	11	2.42	2.93
Blairstown township, Warren County.....	2,124	1,704	40.9	1,419	39.3	199	51.3	420	336	134	2.78	3.11
Blawenburg CDP, Somerset County.....	107	73	46.6	66	48.5	5	40.0	34	29	10	2.62	3.23
Bloomfield township, Essex County.....	18,387	11,765	44.3	8,126	44.6	2,737	45.3	6,622	5,416	1,665	2.54	3.20
Bloomington borough, Passaic County.....	2,935	2,034	43.0	1,645	44.4	262	38.5	901	736	237	2.57	3.10
Bloomsbury borough, Hunterdon County.....	337	237	54.9	193	52.3	28	75.0	100	81	23	2.58	3.09
Bogota borough, Bergen County.....	2,773	2,080	48.6	1,523	49.2	411	49.4	693	573	200	2.94	3.43
Boonton town, Morris County.....	3,235	2,114	44.4	1,573	44.2	381	45.9	1,121	846	282	2.54	3.10
Boonton township, Morris County.....	1,575	1,149	46.3	994	46.1	114	50.0	426	377	192	2.65	3.17
Bordentown city, Burlington County.....	1,859	922	43.0	603	39.0	251	51.8	937	767	260	2.10	2.91
Bordentown township, Burlington County.....	4,173	3,096	49.4	2,426	49.1	508	53.7	1,077	871	255	2.67	3.13
Bound Brook borough, Somerset County.....	3,586	2,435	48.1	1,619	48.3	534	52.2	1,151	819	285	2.89	3.28
Bradley Beach borough, Monmouth County.....	2,098	979	36.4	672	32.0	221	46.6	1,119	886	211	2.05	2.80
Bradley Gardens CDP, Somerset County.....	4,970	3,770	60.5	3,207	62.3	450	50.9	1,200	1,033	233	2.83	3.33
Brainards CDP, Warren County.....	73	56	51.8	40	42.5	13	69.2	17	13	9	2.77	3.11
Branchburg township, Somerset County.....	5,271	4,031	49.9	3,565	50.6	340	45.3	1,240	993	325	2.74	3.17
Branchville borough, Sussex County.....	364	221	47.5	168	42.9	39	61.5	143	124	62	2.30	2.98
Brass Castle CDP, Warren County.....	552	452	40.9	408	41.2	33	39.4	100	87	45	2.82	3.15
Brick township, Ocean County.....	29,842	20,167	40.4	15,694	40.0	3,260	43.3	9,675	8,130	4,083	2.49	3.05
Bridgeton city, Cumberland County.....	6,265	4,306	58.8	2,047	55.0	1,736	64.5	1,959	1,615	663	3.36	3.85
Bridgeville CDP, Warren County.....	40	25	48.0	20	40.0	3	100.0	15	11	4	2.65	3.20
Bridgewater township, Somerset County.....	16,111	12,041	51.2	10,323	52.2	1,284	47.1	4,070	3,508	1,665	2.72	3.21
Brielle borough, Monmouth County.....	1,805	1,336	45.1	1,090	45.2	186	48.9	469	397	178	2.64	3.13
Brigantine city, Atlantic County.....	4,294	2,520	31.5	1,859	27.1	475	44.0	1,774	1,418	535	2.20	2.79
Broadway CDP, Warren County.....	106	62	27.4	42	26.2	14	35.7	44	33	13	2.30	2.89
Brookdale CDP, Essex County.....	3,445	2,581	43.2	2,139	45.8	343	31.2	864	692	316	2.68	3.13
Brookfield CDP, Warren County.....	448	212	0.0	203	0.0	6	0.0	236	229	221	1.51	2.04
Brooklawn borough, Camden County.....	759	516	45.3	326	45.1	139	43.9	243	188	62	2.58	3.08
Browns Mills CDP, Burlington County.....	4,021	2,876	44.2	1,874	40.3	725	51.9	1,145	919	254	2.78	3.22
Brownville CDP, Middlesex County.....	1,000	659	41.7	490	43.1	138	36.2	341	284	92	2.38	2.97
Budd Lake CDP, Morris County.....	3,232	2,385	53.7	1,907	53.4	330	57.3	847	674	159	2.77	3.24
Buena borough, Atlantic County.....	1,723	1,159	45.6	752	43.4	293	49.5	564	474	270	2.66	3.23
Buena Vista township, Atlantic County.....	2,786	2,019	37.4	1,549	36.2	325	38.5	767	632	312	2.71	3.19
Burleigh CDP, Cape May County.....	270	180	42.8	135	39.3	28	60.7	90	72	25	2.69	3.30
Burlington city, Burlington County.....	3,858	2,437	43.2	1,449	38.3	772	52.7	1,421	1,188	535	2.53	3.18
Burlington township, Burlington County.....	7,797	5,745	53.1	4,457	53.5	944	53.3	2,052	1,683	576	2.81	3.32
Butler borough, Morris County.....	3,031	1,975	43.4	1,541	44.3	301	42.9	1,056	859	301	2.48	3.06
Buttville CDP, Warren County.....	58	36	41.7	31	41.9	4	50.0	22	20	8	2.52	3.31
Byram township, Sussex County.....	2,926	2,361	46.4	2,029	46.5	233	46.4	565	435	133	2.85	3.19
Byram Center CDP, Sussex County.....	34	23	34.8	20	35.0	2	50.0	11	9	2	2.65	3.22
Caldwell borough, Essex County.....	3,359	1,796	43.1	1,355	44.4	329	40.7	1,563	1,333	496	2.19	3.01
Califon borough, Hunterdon County.....	394	309	51.1	267	50.9	30	53.3	85	70	22	2.73	3.14
Camden city, Camden County.....	24,475	16,918	54.8	5,452	46.8	9,276	61.5	7,557	6,068	1,816	3.02	3.56
Cape May city, Cape May County.....	1,457	783	30.3	650	27.4	109	46.8	674	612	406	1.95	2.64
Cape May Court House CDP, Cape May County.....	2,165	1,396	36.4	1,042	32.7	260	45.8	769	637	334	2.37	2.95
Cape May Point borough, Cape May County.....	164	100	7.0	91	4.4	6	50.0	64	56	34	1.77	2.17
Carlstadt borough, Bergen County.....	2,378	1,579	41.7	1,175	41.3	284	44.4	799	629	244	2.58	3.18
Carneys Point CDP, Salem County.....	2,995	1,845	39.2	1,279	35.5	406	50.7	1,150	976	426	2.35	2.97
Carneys Point township, Salem County.....	3,264	2,032	38.1	1,428	34.5	434	49.3	1,232	1,050	456	2.36	2.97
Carteret borough, Middlesex County.....	7,591	5,689	49.5	3,804	48.6	1,452	53.7	1,902	1,572	652	3.01	3.51
Cedar Glen Lakes CDP, Ocean County.....	1,008	356	0.3	294	0.0	54	1.9	652	624	542	1.41	2.07
Cedar Glen West CDP, Ocean County.....	812	300	15.3	209	13.4	73	16.4	512	492	413	1.56	2.40
Cedar Grove township, Essex County.....	4,523	3,215	41.8	2,690	43.5	380	34.7	1,308	1,151	619	2.57	3.12
Cedarville CDP, Cumberland County.....	275	189	43.4	143	39.9	27	48.1	86	68	36	2.80	3.30
Chatham borough, Morris County.....	3,073	2,398	61.6	2,118	62.7	215	54.9	675	572	244	2.91	3.37
Chatham township, Morris County.....	3,915	2,720	54.0	2,476	54.9	188	46.3	1,195	1,062	464	2.64	3.29
Cherry Hill township, Camden County.....	26,882	19,292	43.5	15,757	43.6	2,590	44.8	7,590	6,516	3,105	2.60	3.12
Cherry Hill Mall CDP, Camden County.....	5,563	3,749	42.0	2,940	42.1	602	41.9	1,814	1,498	633	2.52	3.11



Table 8.

**Households and Families: 2010—Con.**

[For information on confidentiality protection, nonsampling error, and definitions, see Selected Appendixes at &lt;www.census.gov/prod/cen2010/cph-1-a.pdf&gt;]

State County Place and County Subdivision	Total households	Family households						Nonfamily households			Average size	
		Total		Husband-wife family		Female householder, no husband present		Total	Householder living alone		House- holds	Families
		Number	Percent with own children under 18 years	Number	Percent with own children under 18 years	Number	Percent with own children under 18 years		Total	65 years and over		
PLACE AND COUNTY SUBDIVISION—Con.												
Chesilhurst borough, Camden County.....	582	376	29.0	236	28.8	105	28.6	206	170	90	2.62	3.24
Chester borough, Morris County.....	615	438	47.7	369	47.4	48	56.3	177	159	90	2.65	3.17
Chester township, Morris County.....	2,592	2,201	51.2	1,983	51.0	144	53.5	391	300	139	3.00	3.27
Chesterfield township, Burlington County.....	1,539	1,311	54.1	1,165	54.4	97	45.4	228	163	60	3.02	3.26
Cinnaminson township, Burlington County.....	5,535	4,352	39.6	3,662	40.3	469	36.0	1,183	998	574	2.79	3.18
City of Orange township, Essex County.....	11,202	6,880	50.6	3,200	52.5	2,760	52.5	4,322	3,666	1,277	2.66	3.38
Clark township, Union County.....	5,562	4,039	41.5	3,357	43.2	500	34.6	1,523	1,335	665	2.63	3.15
Clayton borough, Gloucester County.....	2,916	2,105	47.3	1,499	45.3	429	52.9	811	645	254	2.80	3.27
Clearbrook Park CDP, Middlesex County.....	1,803	735	0.8	681	0.9	46	0.0	1,068	989	883	1.48	2.06
Clementon borough, Camden County.....	2,064	1,227	44.5	753	38.9	342	56.1	837	686	219	2.42	3.10
Cliffside Park borough, Bergen County.....	9,948	6,179	38.0	4,455	37.8	1,188	41.6	3,769	3,148	1,301	2.37	2.98
Cliffwood Beach CDP, Monmouth County.....	1,127	854	41.9	630	43.0	174	43.1	273	207	58	2.82	3.21
Clifton city, Passaic County.....	30,661	21,115	44.1	15,419	44.5	3,990	45.2	9,546	7,961	3,478	2.74	3.33
Clinton town, Hunterdon County.....	1,057	727	53.8	583	54.2	103	59.2	330	268	93	2.57	3.14
Clinton township, Hunterdon County.....	4,568	3,446	48.5	3,073	47.8	255	56.5	1,122	943	294	2.68	3.14
Closter borough, Bergen County.....	2,747	2,328	51.2	2,011	52.5	231	45.0	419	354	201	3.02	3.30
Clyde CDP, Somerset County.....	73	64	42.2	54	46.3	7	14.3	9	8	2	2.92	3.14
Collings Lakes CDP, Atlantic County.....	575	442	43.2	336	42.9	81	39.5	133	102	25	2.97	3.38
Collingswood borough, Camden County.....	6,299	3,343	42.6	2,320	40.6	771	47.1	2,956	2,329	771	2.20	2.96
Colonia CDP, Middlesex County.....	6,160	4,980	43.1	4,043	45.6	693	33.9	1,180	1,011	546	2.89	3.25
Colts Neck township, Monmouth County.....	3,277	2,849	49.6	2,535	50.4	230	45.2	428	359	210	3.08	3.33
Columbia CDP, Warren County.....	77	55	41.8	39	38.5	14	57.1	22	17	5	2.60	3.00
Commercial township, Cumberland County.....	1,880	1,337	43.0	806	36.5	347	52.4	543	421	175	2.74	3.14
Concordia CDP, Middlesex County.....	2,032	923	0.2	882	0.2	35	0.0	1,109	1,019	895	1.52	2.04
Corbin City city, Atlantic County.....	185	130	43.1	98	42.9	19	47.4	55	46	18	2.66	3.18
Country Lake Estates CDP, Burlington County.....	1,392	1,055	40.2	786	39.3	208	42.3	337	264	100	2.83	3.24
Cranbury CDP, Middlesex County.....	722	572	56.6	500	58.4	57	45.6	150	133	47	2.85	3.29
Cranbury township, Middlesex County.....	1,320	1,060	51.5	941	51.4	93	54.8	260	231	103	2.82	3.21
Crandon Lakes CDP, Sussex County.....	441	334	43.1	280	41.1	29	37.9	107	86	29	2.67	3.05
Cranford township, Union County.....	8,583	6,151	46.6	5,167	48.3	719	40.1	2,432	2,131	1,142	2.61	3.15
Cresskill borough, Bergen County.....	3,002	2,317	52.5	1,987	53.7	236	49.2	685	633	463	2.84	3.32
Crestwood Village CDP, Ocean County.....	5,615	1,958	0.3	1,616	0.4	289	0.0	3,657	3,478	2,912	1.41	2.07
Dayton CDP, Middlesex County.....	2,288	1,902	63.5	1,602	64.9	238	60.5	386	310	89	3.09	3.44
Deal borough, Monmouth County.....	333	182	23.6	136	22.8	32	34.4	151	119	57	2.25	2.90
Deerfield township, Cumberland County.....	1,089	810	41.4	616	39.4	145	49.0	279	220	98	2.82	3.24
Delanco township, Burlington County.....	1,755	1,241	37.0	913	32.6	241	50.6	514	408	128	2.44	2.87
Delaware township, Hunterdon County.....	1,788	1,348	35.3	1,183	34.3	112	44.6	440	340	138	2.55	2.93
Delaware CDP, Warren County.....	60	46	39.1	40	32.5	5	80.0	14	11	5	2.50	2.83
Delaware Park CDP, Warren County.....	265	195	46.2	153	43.8	33	63.6	70	59	22	2.64	3.11
Delran township, Burlington County.....	6,148	4,634	47.9	3,657	46.9	701	53.6	1,514	1,223	390	2.74	3.18
Demarest borough, Bergen County.....	1,597	1,403	51.3	1,227	53.9	134	35.8	194	173	111	3.05	3.29
Dennis township, Cape May County.....	2,370	1,792	39.0	1,442	37.9	225	46.2	578	464	205	2.68	3.07
Denville township, Morris County.....	6,432	4,507	45.8	3,848	45.4	486	50.2	1,925	1,649	842	2.57	3.12
Deptford township, Gloucester County.....	11,689	7,990	40.7	5,861	39.3	1,509	45.6	3,699	2,960	1,170	2.58	3.11
Diamond Beach CDP, Cape May County.....	71	46	15.2	41	9.8	2	50.0	25	22	6	1.92	2.28
Dover town, Morris County.....	5,562	3,877	47.3	2,423	46.6	872	50.9	1,685	1,257	526	3.21	3.54
Dover Beaches North CDP, Ocean County.....	702	364	11.5	319	10.7	33	15.2	338	307	174	1.76	2.36
Dover Beaches South CDP, Ocean County.....	664	330	21.2	254	16.1	48	43.8	334	291	132	1.82	2.46
Downe township, Cumberland County.....	646	435	32.4	336	28.9	55	41.8	211	161	86	2.45	2.93
Dumont borough, Bergen County.....	6,364	4,679	45.2	3,706	47.6	710	37.2	1,685	1,487	735	2.75	3.27
Dunellen borough, Middlesex County.....	2,566	1,764	48.0	1,267	49.2	340	47.9	802	640	182	2.81	3.36
Eagleswood township, Ocean County.....	621	454	41.0	364	40.1	51	45.1	167	141	49	2.58	3.00
Eastampton township, Burlington County.....	2,281	1,639	46.6	1,249	43.6	294	56.1	642	522	123	2.66	3.15
East Amwell township, Hunterdon County.....	1,518	1,155	37.7	1,020	37.1	93	44.1	363	271	94	2.63	3.01
East Brunswick township, Middlesex County.....	16,810	13,174	47.4	11,055	48.6	1,600	43.4	3,636	3,187	1,428	2.81	3.23
East Franklin CDP, Somerset County.....	2,488	1,864	51.8	1,081	53.0	571	51.3	624	466	171	3.48	3.89
East Freehold CDP, Monmouth County.....	1,637	1,365	52.2	1,195	52.2	130	57.7	272	228	74	2.99	3.32
East Greenwich township, Gloucester County.....	3,262	2,647	51.2	2,298	50.7	237	56.5	615	486	204	2.89	3.22
East Hanover township, Morris County.....	3,893	3,150	38.5	2,701	40.5	323	26.9	743	635	357	2.86	3.22
East Millstone CDP, Somerset County.....	233	161	34.2	141	34.0	14	42.9	72	53	12	2.48	2.94
East Newark borough, Hudson County.....	759	569	48.9	343	48.7	142	52.8	190	116	33	3.17	3.38
East Orange city, Essex County.....	24,945	14,732	49.2	5,812	43.7	7,237	55.2	10,213	8,936	2,766	2.53	3.33
East Rocky Hill CDP, Somerset County.....	160	115	41.7	103	39.8	7	57.1	45	36	14	2.93	3.39
East Rutherford borough, Bergen County.....	3,792	2,225	41.3	1,627	41.4	438	43.8	1,567	1,271	438	2.35	3.06
East Windsor township, Mercer County.....	10,224	7,170	49.5	5,757	49.5	1,028	49.6	3,054	2,552	976	2.65	3.18
Eatontown borough, Monmouth County.....	5,319	3,136	44.7	2,193	42.3	715	53.1	2,183	1,819	618	2.32	3.02
Echelon CDP, Camden County.....	4,943	2,376	46.6	1,793	46.2	437	50.1	2,567	2,169	748	2.10	3.04
Edgewater borough, Bergen County.....	5,637	3,020	44.1	2,438	43.1	441	52.6	2,617	2,215	567	2.04	2.76
Edgewater Park township, Burlington County.....	3,683	2,324	38.8	1,576	36.4	541	44.4	1,359	1,129	391	2.41	3.00



Table 8.

**Households and Families: 2010—Con.**

[For information on confidentiality protection, nonsampling error, and definitions, see Selected Appendixes at &lt;www.census.gov/prod/cen2010/cph-1-a.pdf&gt;]

State County Place and County Subdivision	Total households	Family households						Nonfamily households			Average size	
		Total		Husband-wife family		Female householder, no husband present		Total	Householder living alone		House- holds	Families
		Number	Percent with own children under 18 years	Number	Percent with own children under 18 years	Number	Percent with own children under 18 years		Total	65 years and over		
<b>PLACE AND COUNTY SUBDIVISION—Con.</b>												
Edison township, Middlesex County.....	34,972	26,514	48.1	21,785	50.2	3,359	41.1	8,458	7,125	2,748	2.80	3.26
Egg Harbor township, Atlantic County.....	15,250	11,316	49.2	8,550	48.4	1,912	52.4	3,934	3,101	1,075	2.84	3.29
Egg Harbor City city, Atlantic County.....	1,593	1,076	44.7	622	38.1	340	55.0	517	403	136	2.64	3.13
Elizabeth city, Union County.....	41,596	29,335	52.5	16,314	50.7	9,149	58.0	12,261	9,763	3,003	2.94	3.43
Elk township, Gloucester County.....	1,474	1,118	40.0	871	38.9	166	45.8	356	264	122	2.81	3.20
Ellisburg CDP, Camden County.....	1,898	1,080	38.3	832	39.7	173	35.3	818	744	417	2.26	3.09
Elmer borough, Salem County.....	536	391	43.0	276	38.8	73	52.1	145	119	50	2.60	3.00
Elmwood Park borough, Bergen County.....	7,032	5,140	42.5	3,783	43.5	997	42.8	1,892	1,566	726	2.76	3.25
Elsinboro township, Salem County.....	455	293	31.1	245	29.8	28	32.1	162	125	62	2.26	2.76
Elwood CDP, Atlantic County.....	436	340	45.9	237	42.2	63	52.4	96	69	25	3.14	3.50
Emerson borough, Bergen County.....	2,480	1,967	45.6	1,679	47.2	199	40.7	513	449	284	2.89	3.29
Englewood city, Bergen County.....	10,057	6,787	42.6	4,540	43.9	1,722	41.2	3,270	2,742	962	2.68	3.24
Englewood Cliffs borough, Bergen County...	1,824	1,526	36.7	1,334	38.5	149	24.2	298	261	182	2.87	3.17
Englishtown borough, Monmouth County.....	621	458	55.0	342	55.6	89	57.3	163	127	33	2.84	3.33
Erma CDP, Cape May County.....	821	596	36.6	459	34.9	89	39.3	225	188	81	2.59	3.04
Essex Fells borough, Essex County.....	728	598	51.8	534	52.4	45	60.0	130	119	72	2.90	3.26
Estell Manor city, Atlantic County.....	619	488	40.2	409	38.6	46	52.2	131	100	31	2.79	3.13
Evesham township, Burlington County.....	17,620	12,312	46.9	10,061	46.3	1,721	50.6	5,308	4,475	1,521	2.56	3.12
Ewing township, Mercer County.....	13,171	7,980	36.9	5,660	35.6	1,741	41.4	5,191	4,022	1,510	2.40	2.97
Fairfield township, Cumberland County.....	1,882	1,356	34.1	821	29.1	401	43.6	526	454	186	2.67	3.14
Fairfield township, Essex County.....	2,645	2,104	39.7	1,771	42.6	236	24.6	541	475	312	2.82	3.22
Fair Haven borough, Monmouth County.....	1,970	1,658	61.0	1,449	62.0	168	54.2	312	272	143	3.11	3.45
Fair Lawn borough, Bergen County.....	11,930	8,966	44.3	7,481	45.3	1,085	40.8	2,964	2,537	1,281	2.70	3.17
Fairton CDP, Cumberland County.....	529	354	35.0	240	31.3	86	41.9	175	150	67	2.39	2.90
Fairview borough, Bergen County.....	4,853	3,256	42.9	2,073	44.9	687	45.7	1,597	1,261	536	2.85	3.34
Fairview CDP, Monmouth County.....	1,317	1,082	47.9	924	48.6	95	49.5	235	188	86	2.89	3.22
Fanwood borough, Union County.....	2,627	2,070	52.1	1,804	53.8	207	44.9	557	493	293	2.78	3.19
Far Hills borough, Somerset County.....	376	259	42.9	219	42.5	25	52.0	117	107	30	2.44	3.02
Farmingdale borough, Monmouth County.....	547	342	46.2	247	40.1	66	60.6	205	154	37	2.43	3.05
Fieldsboro borough, Burlington County.....	206	141	52.5	91	51.6	35	57.1	65	49	16	2.62	3.13
Finderne CDP, Somerset County.....	2,147	1,327	47.7	983	47.4	248	52.8	820	664	306	2.54	3.19
Finesville CDP, Warren County.....	72	49	46.9	43	41.9	4	75.0	23	17	4	2.43	2.88
Flemington borough, Hunterdon County.....	1,815	997	51.9	682	49.0	209	63.6	818	673	226	2.44	3.20
Florence township, Burlington County.....	4,775	3,285	41.1	2,470	39.1	616	49.0	1,490	1,214	385	2.54	3.07
Florence CDP, Burlington County.....	1,857	1,166	39.6	781	35.3	297	52.2	691	583	205	2.38	3.00
Florham Park borough, Morris County.....	4,003	2,799	42.6	2,356	42.4	344	44.8	1,204	1,067	529	2.48	3.03
Folsom borough, Atlantic County.....	688	526	36.9	416	36.5	81	35.8	162	120	42	2.73	3.08
Fords CDP, Middlesex County.....	5,386	4,011	42.8	3,056	45.3	675	38.7	1,375	1,135	477	2.82	3.31
Forked River CDP, Ocean County.....	2,077	1,430	37.3	1,156	35.7	183	45.4	647	503	195	2.51	3.00
Fort Dix CDP, Burlington County.....	784	590	78.5	500	77.2	68	85.3	194	118	1	3.05	3.56
Fort Lee borough, Bergen County.....	16,371	9,366	38.1	7,463	38.6	1,384	39.3	7,005	6,286	2,783	2.16	2.89
Frankford township, Sussex County.....	2,046	1,570	37.0	1,346	35.9	133	46.6	476	391	173	2.66	3.04
Franklin township, Gloucester County.....	5,849	4,564	43.1	3,597	42.2	635	45.2	1,285	990	361	2.87	3.23
Franklin township, Hunterdon County.....	1,137	908	43.3	807	43.2	60	35.0	229	172	79	2.80	3.13
Franklin township, Somerset County.....	23,301	15,947	44.8	12,431	44.7	2,617	46.9	7,354	5,989	1,944	2.63	3.19
Franklin borough, Sussex County.....	1,936	1,316	42.2	962	40.6	261	46.7	620	517	188	2.59	3.15
Franklin township, Warren County.....	1,122	885	44.5	790	45.8	61	37.7	237	190	75	2.82	3.21
Franklin Center CDP, Somerset County.....	1,907	1,311	19.2	1,177	18.1	91	30.8	596	533	281	2.14	2.57
Franklin Lakes borough, Bergen County.....	3,527	3,013	47.1	2,693	46.7	230	54.8	514	446	240	3.00	3.29
Franklin Park CDP, Somerset County.....	5,310	3,477	52.9	2,609	53.6	684	53.8	1,833	1,475	181	2.48	3.09
Fredon township, Sussex County.....	1,207	973	44.2	868	43.8	76	50.0	234	191	84	2.84	3.18
Freehold borough, Monmouth County.....	4,006	2,659	50.6	1,776	52.3	546	49.3	1,347	1,051	525	2.98	3.48
Freehold township, Monmouth County.....	12,577	9,385	49.2	7,725	49.9	1,252	47.8	3,192	2,723	1,197	2.75	3.24
Frelinghuysen township, Warren County.....	760	615	40.3	525	40.6	63	44.4	145	103	39	2.76	3.07
Frenchtown borough, Hunterdon County.....	596	366	43.4	274	38.0	66	62.1	230	187	52	2.27	2.88
Galloway township, Atlantic County.....	13,067	9,176	45.0	6,726	41.7	1,781	55.2	3,891	3,029	1,178	2.64	3.12
Garfield city, Bergen County.....	11,073	7,720	47.9	5,001	46.6	1,974	53.6	3,353	2,736	1,087	2.75	3.29
Garwood borough, Union County.....	1,778	1,118	38.0	844	38.2	190	42.1	660	532	188	2.38	3.00
Gibbsboro borough, Camden County.....	786	626	40.9	511	42.9	82	31.7	160	135	70	2.89	3.26
Gibbstown CDP, Gloucester County.....	1,472	1,039	38.1	796	34.5	170	51.8	433	346	159	2.54	3.00
Glassboro borough, Gloucester County.....	6,158	3,974	43.5	2,736	40.1	983	52.7	2,184	1,385	483	2.66	3.13
Glendora CDP, Camden County.....	1,900	1,232	40.3	929	40.3	217	36.9	668	572	340	2.50	3.11
Glen Gardner borough, Hunterdon County...	768	434	50.2	346	46.5	65	70.8	334	271	58	2.22	2.97
Glen Ridge borough, Essex County.....	2,476	2,032	60.8	1,755	62.5	225	52.0	444	368	165	3.03	3.39
Glen Rock borough, Bergen County.....	3,917	3,290	55.1	2,953	56.1	254	49.6	627	557	350	2.96	3.28
Gloucester township, Camden County.....	23,566	16,865	45.7	12,357	44.2	3,315	50.4	6,701	5,380	1,718	2.73	3.24
Gloucester City city, Camden County.....	4,248	2,803	44.6	1,795	40.8	676	51.5	1,445	1,165	549	2.70	3.31
Golden Triangle CDP, Camden County.....	1,665	1,002	39.9	724	40.5	192	39.6	663	569	223	2.43	3.19
Great Meadows CDP, Warren County.....	104	74	55.4	59	52.5	9	66.7	30	24	12	2.89	3.47
Green township, Sussex County.....	1,181	997	51.0	898	50.6	62	59.7	184	132	49	3.04	3.31
Green Brook township, Somerset County.....	2,375	1,945	51.5	1,652	52.4	229	50.7	430	346	123	2.96	3.30
Green Knoll CDP, Somerset County.....	2,441	1,629	46.7	1,390	47.6	170	39.4	812	734	471	2.46	3.10



Table 8.

**Households and Families: 2010—Con.**

[For information on confidentiality protection, nonsampling error, and definitions, see Selected Appendixes at &lt;www.census.gov/prod/cen2010/cph-1-a.pdf&gt;]

State County Place and County Subdivision	Total households	Family households						Nonfamily households			Average size	
		Total		Husband-wife family		Female householder, no husband present		Total	Householder living alone		House- holds	Families
		Number	Percent with own children under 18 years	Number	Percent with own children under 18 years	Number	Percent with own children under 18 years		Total	65 years and over		
PLACE AND COUNTY SUBDIVISION—Con.												
Greentree CDP, Camden County.....	4,007	3,219	47.0	2,684	46.8	402	53.0	788	690	319	2.83	3.21
Greenwich township, Cumberland County....	336	229	31.9	192	29.7	23	34.8	107	89	36	2.39	2.89
Greenwich township, Gloucester County.....	1,946	1,353	37.2	1,038	34.2	225	48.9	593	485	258	2.51	3.01
Greenwich CDP, Warren County.....	805	722	70.5	644	70.5	59	71.2	83	63	23	3.42	3.62
Greenwich township, Warren County.....	1,808	1,546	60.2	1,376	60.2	121	61.2	262	200	79	3.16	3.43
Griggstown CDP, Somerset County.....	346	230	38.7	198	39.4	23	34.8	116	94	40	2.36	2.92
Groveville CDP, Mercer County.....	1,046	810	49.9	620	48.5	135	59.3	236	190	64	2.81	3.21
Guttenberg town, Hudson County.....	4,473	2,682	45.8	1,680	42.6	689	54.6	1,791	1,454	424	2.48	3.12
Hackensack city, Bergen County.....	18,142	9,713	43.3	6,192	42.5	2,526	46.6	8,429	7,124	1,883	2.30	3.11
Hackettstown town, Warren County.....	3,575	2,255	46.7	1,770	44.9	307	54.7	1,320	1,072	439	2.48	3.09
Haddon township, Camden County.....	6,226	3,861	43.0	3,019	43.2	622	42.3	2,365	2,008	937	2.36	3.04
Haddonfield borough, Camden County.....	4,436	3,179	50.2	2,737	50.1	347	52.4	1,257	1,103	528	2.61	3.17
Haddon Heights borough, Camden County..	2,997	2,022	43.6	1,665	43.4	263	46.0	975	852	391	2.49	3.10
Hainesburg CDP, Warren County.....	29	23	52.2	18	55.6	2	0.0	6	5	1	3.14	3.57
Hainesport township, Burlington County.....	2,239	1,726	45.2	1,456	44.7	180	50.0	513	424	221	2.72	3.11
Haledon borough, Passaic County.....	2,778	2,027	53.5	1,225	51.4	612	59.8	751	590	209	2.98	3.48
Hamburg borough, Sussex County.....	1,364	884	47.5	675	46.1	147	56.5	480	401	121	2.40	2.98
Hamilton township, Atlantic County.....	9,490	6,688	46.4	4,569	43.2	1,588	53.6	2,802	2,150	579	2.67	3.15
Hamilton township, Mercer County.....	34,534	23,755	40.7	17,732	39.9	4,419	45.0	10,779	9,098	3,993	2.55	3.09
Hamilton Square CDP, Mercer County.....	4,532	3,704	40.3	3,160	40.6	393	39.4	828	721	401	2.79	3.13
Hammonton town, Atlantic County.....	5,408	3,757	45.9	2,785	44.3	678	50.4	1,651	1,353	679	2.68	3.19
Hampton borough, Hunterdon County.....	570	368	45.4	287	41.8	54	68.5	202	172	82	2.46	3.11
Hampton township, Sussex County.....	2,021	1,446	39.3	1,212	38.0	167	49.1	575	477	194	2.55	3.03
Hancocks Bridge CDP, Salem County.....	93	65	50.8	48	56.3	13	38.5	28	24	13	2.73	3.32
Hanover township, Morris County.....	5,308	3,788	43.3	3,243	44.8	422	36.0	1,520	1,330	685	2.58	3.12
Harding township, Morris County.....	1,474	1,126	40.9	1,012	39.9	84	52.4	348	304	151	2.60	3.00
Hardwick township, Warren County.....	573	453	42.8	389	42.2	37	48.6	120	93	42	2.86	3.19
Hardyston township, Sussex County.....	3,255	2,375	39.7	1,949	38.4	303	46.9	880	718	242	2.52	2.97
Harlingen CDP, Somerset County.....	93	81	63.0	74	63.5	4	50.0	12	10	3	3.19	3.46
Harmony CDP, Warren County.....	166	126	38.1	109	36.7	12	41.7	40	36	19	2.66	3.10
Harmony township, Warren County.....	1,017	760	37.5	642	36.6	85	42.4	257	209	89	2.60	3.02
Harrington Park borough, Bergen County....	1,592	1,328	50.2	1,176	50.7	117	43.6	264	232	138	2.93	3.26
Harrison township, Gloucester County.....	3,942	3,314	59.3	2,866	59.2	313	58.5	628	526	214	3.15	3.47
Harrison town, Hudson County.....	4,869	3,260	47.5	2,151	47.9	731	48.6	1,609	1,078	380	2.80	3.23
Harvey Cedars borough, Ocean County.....	169	110	20.9	101	17.8	9	55.6	59	54	31	1.99	2.47
Hasbrouck Heights borough, Bergen County	4,433	3,186	43.8	2,544	45.3	469	41.4	1,247	1,086	474	2.67	3.22
Haworth borough, Bergen County.....	1,110	962	49.8	858	51.0	74	45.9	148	130	80	3.04	3.31
Hawthorne borough, Passaic County.....	7,454	4,949	44.4	3,781	44.5	853	46.9	2,505	2,057	826	2.52	3.12
Hazlet township, Monmouth County.....	7,140	5,529	43.2	4,496	45.3	737	36.1	1,611	1,377	744	2.82	3.26
Heathcote CDP, Middlesex County.....	2,326	1,559	53.0	1,288	53.3	216	56.0	767	644	165	2.50	3.12
Helmetta borough, Middlesex County.....	891	596	41.6	468	39.7	93	49.5	295	232	47	2.44	2.97
High Bridge borough, Hunterdon County.....	1,418	1,004	47.5	826	47.1	128	50.0	414	325	75	2.57	3.06
Highland Lake CDP, Sussex County.....	1,875	1,388	44.9	1,158	43.7	161	56.5	487	393	99	2.63	3.07
Highland Park borough, Middlesex County...	5,875	3,266	46.8	2,539	47.9	546	46.5	2,609	1,846	557	2.38	3.10
Highlands borough, Monmouth County.....	2,623	1,160	35.1	821	29.6	222	52.3	1,463	1,189	286	1.91	2.70
Hightstown borough, Mercer County.....	1,976	1,352	46.8	1,011	46.4	222	52.7	624	486	133	2.73	3.23
Hillsborough township, Somerset County.....	13,573	10,424	52.5	8,916	53.2	1,129	49.8	3,149	2,583	850	2.81	3.25
Hillsdale borough, Bergen County.....	3,493	2,844	49.3	2,430	50.5	298	44.6	649	561	334	2.92	3.27
Hillside township, Union County.....	7,112	5,533	42.6	3,463	42.7	1,566	44.4	1,579	1,321	471	3.01	3.41
Hi-Nella borough, Camden County.....	377	216	46.3	123	49.6	69	44.9	161	120	23	2.31	2.97
Hoboken city, Hudson County.....	25,041	9,454	40.9	7,207	40.1	1,723	47.9	15,587	9,939	1,458	1.93	2.68
Ho-Ho-Kus borough, Bergen County.....	1,401	1,154	49.4	1,040	51.2	93	33.3	247	217	129	2.91	3.26
Holiday City-Berkeley CDP, Ocean County..	8,152	3,692	0.1	3,048	0.0	506	0.0	4,460	4,176	3,490	1.55	2.13
Holiday City South CDP, Ocean County.....	2,257	1,103	3.3	873	1.6	184	8.7	1,154	1,096	970	1.63	2.22
Holiday Heights CDP, Ocean County.....	1,311	690	0.9	630	0.8	50	2.0	621	584	535	1.60	2.08
Holland township, Hunterdon County.....	1,972	1,544	43.5	1,357	42.7	136	46.3	428	356	177	2.68	3.06
Holmdel township, Monmouth County.....	5,584	4,610	49.4	4,106	50.1	388	45.1	974	877	499	2.92	3.29
Hopatcong borough, Sussex County.....	5,653	4,112	43.9	3,279	43.7	540	46.1	1,541	1,187	305	2.68	3.13
Hope CDP, Warren County.....	84	54	37.0	42	33.3	8	62.5	30	20	7	2.32	2.78
Hope township, Warren County.....	741	558	39.6	461	38.2	63	50.8	183	145	57	2.63	3.03
Hopewell township, Cumberland County.....	1,662	1,200	38.0	935	36.3	180	41.1	462	403	236	2.59	3.07
Hopewell borough, Mercer County.....	778	532	49.1	425	48.7	85	54.1	246	198	57	2.47	3.00
Hopewell township, Mercer County.....	6,282	4,928	49.7	4,339	49.8	414	51.4	1,354	1,118	497	2.75	3.14
Howell township, Monmouth County.....	17,260	13,618	50.6	11,292	51.9	1,674	45.6	3,642	2,984	1,336	2.95	3.37
Hutchinson CDP, Warren County.....	54	40	40.0	32	40.6	7	28.6	14	11	5	2.50	2.88
Independence township, Warren County.....	2,234	1,505	45.6	1,246	45.7	183	48.1	729	601	179	2.53	3.13
Interlaken borough, Monmouth County.....	361	237	27.8	212	28.8	20	15.0	124	95	59	2.27	2.76
Irvington township, Essex County.....	20,093	12,837	48.3	5,552	45.0	5,602	53.9	7,256	6,225	1,371	2.66	3.33
Iselin CDP, Middlesex County.....	6,445	4,893	43.7	4,022	47.2	604	29.5	1,552	1,333	650	2.90	3.39
Island Heights borough, Ocean County.....	683	487	35.1	389	32.1	68	50.0	196	150	63	2.45	2.88
Jackson township, Ocean County.....	19,417	15,042	45.4	12,386	45.1	1,868	49.4	4,375	3,542	1,663	2.80	3.21
Jamesburg borough, Middlesex County.....	2,172	1,492	52.3	1,107	51.7	268	56.3	680	560	155	2.72	3.26



Table 8.

**Households and Families: 2010—Con.**

[For information on confidentiality protection, nonsampling error, and definitions, see Selected Appendixes at &lt;www.census.gov/prod/cen2010/cph-1-a.pdf&gt;]

State County Place and County Subdivision	Total households	Family households						Nonfamily households			Average size	
		Total		Husband-wife family		Female householder, no husband present		Total	Householder living alone		House- holds	Families
		Number	Percent with own children under 18 years	Number	Percent with own children under 18 years	Number	Percent with own children under 18 years		Total	65 years and over		
PLACE AND COUNTY SUBDIVISION—Con.												
Jefferson township, Morris County.....	7,830	5,794	48.1	4,858	48.4	637	48.2	2,036	1,620	559	2.72	3.19
Jersey City city, Hudson County.....	96,859	57,671	45.8	34,422	44.2	17,650	52.3	39,188	29,205	6,797	2.53	3.20
Johnsontown CDP, Warren County.....	42	32	31.3	23	34.8	5	40.0	10	7	2	2.40	2.75
Juliestown CDP, Burlington County.....	142	125	39.2	102	41.2	16	25.0	17	11	4	3.02	3.14
Keansburg borough, Monmouth County.....	3,805	2,407	47.0	1,402	44.1	731	54.0	1,398	1,147	328	2.58	3.24
Kearny town, Hudson County.....	13,462	9,923	45.5	6,942	45.4	2,104	49.5	3,539	2,830	1,030	2.83	3.28
Kendall Park CDP, Middlesex County.....	3,135	2,508	54.6	2,148	56.8	270	41.9	627	538	255	2.98	3.39
Kenilworth borough, Union County.....	2,841	2,102	42.7	1,569	46.3	378	31.7	739	603	297	2.78	3.26
Kervill CDP, Morris County.....	1,095	773	42.9	598	43.8	114	34.2	322	274	143	2.66	3.13
Keyport borough, Monmouth County.....	3,067	1,694	42.3	1,217	41.2	338	49.7	1,373	1,143	583	2.35	3.15
Kingston CDP.....	657	384	43.8	320	44.7	39	51.3	273	235	72	2.27	3.01
Middlesex County (part).....	533	303	45.9	255	47.5	30	50.0	230	200	59	2.29	3.10
Somerset County (part).....	124	81	35.8	65	33.8	9	55.6	43	35	13	2.19	2.68
Kingston Estates CDP, Camden County.....	2,191	1,509	41.1	1,214	41.6	221	39.4	682	602	314	2.55	3.16
Kingwood township, Hunterdon County.....	1,446	1,104	42.2	928	42.8	115	41.7	342	262	94	2.66	3.04
Kinnelon borough, Morris County.....	3,472	2,926	49.6	2,583	49.1	256	50.8	546	444	192	2.95	3.24
Knowlton township, Warren County.....	1,097	864	42.5	730	42.6	91	45.1	233	179	74	2.75	3.10
Lacey township, Ocean County.....	10,183	7,604	41.8	6,110	41.1	1,041	46.6	2,579	2,044	979	2.71	3.13
Lafayette township, Sussex County.....	875	721	41.5	609	40.1	78	48.7	154	115	42	2.85	3.12
Lake Como borough, Monmouth County.....	785	399	45.1	274	44.5	84	42.9	386	303	74	2.24	3.05
Lakehurst borough, Ocean County.....	881	662	48.9	447	47.7	147	54.4	219	163	37	3.01	3.43
Lake Mohawk CDP, Sussex County.....	3,768	2,770	48.8	2,371	47.8	276	58.3	998	843	429	2.62	3.12
Lake Telemark CDP, Morris County.....	439	359	46.8	291	45.7	49	53.1	80	63	24	2.86	3.16
Lakewood township, Ocean County.....	24,283	17,364	60.4	14,215	63.1	2,221	49.4	6,919	5,982	3,990	3.73	4.49
Lakewood CDP, Ocean County.....	10,592	8,914	74.5	7,472	78.7	985	53.6	1,678	1,336	684	4.89	5.23
Lambertville city, Hunterdon County.....	1,958	897	33.4	704	31.0	134	44.0	1,061	811	284	1.98	2.72
Laurel Lake CDP, Cumberland County.....	1,091	754	46.7	425	39.1	206	56.3	337	257	91	2.74	3.15
Laurel Springs borough, Camden County.....	727	506	42.5	373	41.8	89	39.3	221	187	64	2.62	3.15
Laurence Harbor CDP, Middlesex County.....	2,536	1,767	40.7	1,308	41.3	296	40.2	769	629	139	2.57	3.09
Lavallette borough, Ocean County.....	945	557	19.4	452	17.9	85	24.7	388	347	207	1.98	2.57
Lawnside borough, Camden County.....	1,103	762	37.1	413	33.9	270	39.3	341	294	127	2.66	3.23
Lawrence township, Cumberland County.....	1,102	850	47.1	660	45.2	123	52.0	252	193	74	2.95	3.28
Lawrence township, Mercer County.....	12,524	8,111	45.1	6,404	46.1	1,320	42.7	4,413	3,659	1,412	2.45	3.07
Lawrenceville CDP, Mercer County.....	1,734	1,046	44.9	841	45.9	165	40.6	688	574	158	2.24	2.90
Lebanon borough, Hunterdon County.....	602	366	47.0	280	45.4	63	52.4	236	206	79	2.26	2.93
Lebanon township, Hunterdon County.....	2,296	1,760	43.9	1,532	43.1	151	45.7	536	422	165	2.71	3.11
Leisure Knoll CDP, Ocean County.....	1,499	737	0.3	662	0.2	57	0.0	762	719	635	1.57	2.09
Leisuretowne CDP, Burlington County.....	2,204	1,078	4.6	916	3.5	116	6.9	1,126	1,068	892	1.63	2.21
Leisure Village CDP, Ocean County.....	2,664	888	16.0	580	11.7	233	23.2	1,776	1,659	1,375	1.63	2.65
Leisure Village East CDP, Ocean County.....	2,743	1,252	0.8	1,091	0.8	128	0.8	1,491	1,397	1,217	1.54	2.09
Leisure Village West CDP, Ocean County.....	2,347	978	0.2	852	0.2	99	0.0	1,369	1,279	1,106	1.49	2.07
Leonardo CDP, Monmouth County.....	1,001	742	41.8	577	40.4	121	50.4	259	200	58	2.75	3.21
Leonia borough, Bergen County.....	3,284	2,518	45.4	2,009	46.0	370	48.4	766	658	320	2.72	3.13
Liberty township, Warren County.....	1,047	789	47.5	660	47.9	77	40.3	258	193	76	2.78	3.21
Lincoln Park borough, Morris County.....	4,001	2,592	41.4	2,039	42.0	391	38.9	1,409	1,149	333	2.46	3.09
Lincroft CDP, Monmouth County.....	2,102	1,675	49.4	1,501	50.7	132	43.2	427	383	290	2.89	3.29
Linden city, Union County.....	14,909	10,277	43.3	6,720	43.8	2,621	44.9	4,632	3,912	1,639	2.70	3.27
Lindenwold borough, Camden County.....	7,426	4,212	46.8	2,291	40.7	1,393	56.1	3,214	2,513	608	2.37	3.04
Linwood city, Atlantic County.....	2,653	1,959	45.7	1,598	46.7	267	41.9	694	610	381	2.62	3.10
Little Egg Harbor township, Ocean County.....	8,060	5,674	36.2	4,476	32.8	855	49.5	2,386	1,950	951	2.46	2.90
Little Falls township, Passaic County.....	4,740	2,827	38.3	2,173	40.6	482	30.1	1,913	1,567	595	2.36	3.04
Little Ferry borough, Bergen County.....	4,239	2,730	41.1	2,031	42.4	485	39.8	1,509	1,312	386	2.51	3.19
Little Silver borough, Monmouth County.....	2,146	1,688	47.5	1,467	48.2	175	45.7	458	397	224	2.77	3.18
Livingston township, Essex County.....	9,990	8,276	50.0	7,345	51.1	679	44.0	1,714	1,521	1,032	2.91	3.24
Loch Arbour village, Monmouth County.....	82	53	43.4	43	46.5	7	42.9	29	24	5	2.37	2.91
Lodi borough, Bergen County.....	9,471	6,112	45.2	4,019	44.1	1,546	50.6	3,359	2,846	947	2.54	3.18
Logan township, Gloucester County.....	2,087	1,635	51.3	1,307	51.6	241	48.5	452	364	99	2.89	3.29
Long Beach township, Ocean County.....	1,539	944	15.6	830	13.3	73	27.4	595	535	299	1.98	2.48
Long Branch city, Monmouth County.....	11,753	6,873	44.9	4,256	42.5	1,834	50.4	4,880	3,642	1,131	2.60	3.23
Long Hill township, Morris County.....	3,105	2,434	48.1	2,098	49.0	239	41.0	671	569	263	2.79	3.19
Longport borough, Atlantic County.....	470	252	20.6	212	17.9	24	37.5	218	203	119	1.90	2.61
Long Valley CDP, Morris County.....	675	534	46.8	444	46.6	64	45.3	141	105	41	2.77	3.10
Lopatcong township, Warren County.....	3,136	2,089	45.1	1,746	44.7	248	50.0	1,047	918	417	2.46	3.09
Lopatcong Overlook CDP, Warren County.....	369	198	35.4	143	32.9	43	37.2	171	146	48	1.99	2.67
Lower township, Cape May County.....	9,579	6,354	34.1	4,721	29.4	1,162	46.7	3,225	2,746	1,445	2.38	2.89
Lower Alloways Creek township, Salem County.....	679	503	37.0	422	36.0	58	43.1	176	141	71	2.60	3.03
Lumberton township, Burlington County.....	4,540	3,237	54.2	2,550	54.3	499	56.1	1,303	1,088	416	2.73	3.28
Lyndhurst township, Bergen County.....	8,337	5,395	39.5	3,997	40.6	1,001	37.8	2,942	2,391	904	2.46	3.07
McGuire AFB CDP, Burlington County.....	1,026	892	77.2	774	75.2	74	91.9	134	77	2	3.27	3.49
Madison borough, Morris County.....	5,485	3,677	51.5	3,070	52.6	477	46.8	1,808	1,491	625	2.58	3.19
Madison Park CDP, Middlesex County.....	2,621	1,857	47.0	1,339	49.4	360	46.7	764	604	121	2.72	3.28



Table 8.

**Households and Families: 2010—Con.**

[For information on confidentiality protection, nonsampling error, and definitions, see Selected Appendixes at &lt;www.census.gov/prod/cen2010/cph-1-a.pdf&gt;]

State County Place and County Subdivision	Total households	Family households						Nonfamily households			Average size	
		Total		Husband-wife family		Female householder, no husband present		Total	Householder living alone		House- holds	Families
		Number	Percent with own children under 18 years	Number	Percent with own children under 18 years	Number	Percent with own children under 18 years		Total	65 years and over		
PLACE AND COUNTY SUBDIVISION—Con.												
Magnolia borough, Camden County.....	1,710	1,148	41.8	777	42.2	265	40.4	562	447	149	2.53	3.08
Mahwah township, Bergen County.....	9,505	6,242	44.0	5,139	44.4	835	43.6	3,263	2,858	1,059	2.42	3.05
Manahawkin CDP, Ocean County.....	931	586	40.4	434	37.8	108	47.2	345	288	179	2.47	3.06
Manalapan township, Monmouth County.....	13,263	10,665	49.2	9,304	50.1	977	45.1	2,598	2,299	1,319	2.92	3.32
Manasquan borough, Monmouth County.....	2,374	1,551	41.8	1,247	41.7	216	42.6	823	686	254	2.48	3.10
Manchester township, Ocean County.....	22,840	11,688	18.9	9,705	17.7	1,522	24.4	11,152	10,358	8,237	1.85	2.55
Mannington township, Salem County.....	540	392	37.8	313	36.1	55	41.8	148	122	53	2.65	3.09
Mansfield township, Burlington County.....	3,401	2,452	35.6	2,159	35.8	210	33.8	949	845	573	2.51	3.01
Mansfield township, Warren County.....	2,972	2,001	46.6	1,540	45.1	318	55.3	971	758	229	2.54	3.08
Mantoloking borough, Ocean County.....	162	103	4.9	95	4.2	6	0.0	59	57	34	1.77	2.16
Mantua township, Gloucester County.....	5,719	4,168	45.8	3,275	44.8	637	49.9	1,551	1,272	501	2.66	3.13
Manville borough, Somerset County.....	4,016	2,662	40.4	1,897	41.5	506	38.9	1,354	1,085	442	2.58	3.12
Maple Shade township, Burlington County...	8,525	4,658	41.6	3,227	38.9	1,006	50.1	3,867	3,113	885	2.21	2.94
Maplewood township, Essex County.....	8,240	6,285	56.1	4,765	58.0	1,194	51.3	1,955	1,575	765	2.89	3.33
Margate City city, Atlantic County.....	3,156	1,804	25.6	1,447	23.3	251	37.1	1,352	1,199	627	2.01	2.64
Marksboro CDP, Warren County.....	30	25	32.0	18	33.3	4	25.0	5	3	2	2.73	2.96
Marlboro township, Monmouth County.....	13,001	11,193	54.2	10,121	54.6	798	51.1	1,808	1,560	894	3.09	3.38
Marlton CDP, Burlington County.....	4,126	2,653	43.8	2,090	43.7	419	47.0	1,473	1,234	379	2.45	3.12
Martinsville CDP, Somerset County.....	4,331	3,489	45.0	3,107	45.7	277	40.8	842	719	432	2.75	3.10
Matawan borough, Monmouth County.....	3,358	2,279	47.5	1,781	46.4	357	52.1	1,079	831	260	2.59	3.15
Maurice River township, Cumberland County.....	1,364	970	36.8	756	34.0	119	46.2	394	309	136	2.62	3.05
Mays Landing CDP, Atlantic County.....	859	572	39.3	403	37.2	126	43.7	287	217	61	2.46	2.93
Maywood borough, Bergen County.....	3,649	2,592	41.9	2,020	43.4	442	38.7	1,057	875	429	2.61	3.14
Medford township, Burlington County.....	8,277	6,455	46.7	5,569	45.8	654	53.2	1,822	1,497	658	2.76	3.15
Medford Lakes borough, Burlington County..	1,483	1,186	45.0	1,020	44.9	116	48.3	297	241	105	2.80	3.13
Mendham borough, Morris County.....	1,722	1,326	50.1	1,148	50.2	138	51.4	396	350	193	2.74	3.19
Mendham township, Morris County.....	1,952	1,659	52.5	1,522	52.8	99	51.5	293	247	122	2.99	3.28
Mercerville CDP, Mercer County.....	5,028	3,605	40.3	2,907	41.7	506	36.4	1,423	1,149	563	2.58	3.06
Merchantville borough, Camden County.....	1,574	967	46.4	656	45.0	238	48.7	607	504	196	2.41	3.09
Metuchen borough, Middlesex County.....	5,243	3,744	47.1	3,055	48.0	530	45.7	1,499	1,254	519	2.59	3.10
Middle township, Cape May County.....	7,256	4,937	36.3	3,654	32.7	910	46.8	2,319	1,899	889	2.49	3.00
Middlebush CDP, Somerset County.....	834	592	48.3	527	50.5	46	26.1	242	213	146	2.77	3.40
Middlesex borough, Middlesex County.....	4,984	3,631	43.9	2,789	44.8	590	44.7	1,353	1,107	538	2.73	3.22
Middletown township, Monmouth County.....	23,962	18,241	45.4	15,227	46.2	2,223	43.1	5,721	4,861	2,517	2.77	3.22
Midland Park borough, Bergen County.....	2,756	1,925	46.3	1,598	47.8	246	41.1	831	731	382	2.58	3.17
Millford borough, Hunterdon County.....	520	331	42.0	269	41.3	41	43.9	189	150	64	2.36	2.93
Millburn township, Essex County.....	6,813	5,551	59.9	4,921	60.3	474	58.2	1,262	1,083	478	2.96	3.32
Millstone township, Monmouth County.....	3,301	2,890	52.4	2,590	53.1	186	48.4	411	306	100	3.20	3.42
Millstone borough, Somerset County.....	162	118	42.4	94	44.7	14	50.0	44	36	19	2.58	3.03
Milltown borough, Middlesex County.....	2,599	1,916	42.1	1,582	43.1	242	40.1	683	538	224	2.65	3.10
Millville city, Cumberland County.....	10,648	7,185	45.0	4,389	37.9	2,130	58.5	3,463	2,830	1,187	2.65	3.19
Mine Hill township, Morris County.....	1,329	977	43.3	767	44.6	131	35.9	352	270	96	2.75	3.16
Monmouth Beach borough, Monmouth County.....	1,494	854	37.9	731	37.9	87	39.1	640	560	236	2.19	2.96
Monmouth Junction CDP, Middlesex County	903	801	57.3	701	58.5	76	48.7	102	89	25	3.20	3.43
Monroe township, Gloucester County.....	12,815	9,450	47.0	7,198	46.1	1,611	51.0	3,365	2,750	1,249	2.80	3.28
Monroe township, Middlesex County.....	16,497	10,877	33.9	9,925	33.9	708	36.0	5,620	5,127	4,214	2.32	2.94
Montague township, Sussex County.....	1,535	1,045	39.4	814	36.9	144	50.0	490	397	125	2.50	3.03
Montclair township, Essex County.....	15,089	9,445	54.1	6,955	54.8	1,999	53.6	5,644	4,666	1,339	2.47	3.15
Montgomery township, Somerset County.....	7,635	6,074	61.0	5,410	61.2	511	60.9	1,561	1,350	550	2.90	3.31
Montvale borough, Bergen County.....	2,778	2,204	49.6	1,907	49.8	225	50.7	574	490	202	2.82	3.22
Montville township, Morris County.....	7,485	5,985	49.0	5,234	49.5	551	49.5	1,500	1,299	586	2.85	3.23
Moonachie borough, Bergen County.....	1,005	702	38.3	498	40.6	141	33.3	303	249	114	2.69	3.24
Moorestown township, Burlington County.....	7,450	5,624	50.5	4,593	49.4	814	55.5	1,826	1,624	880	2.74	3.21
Moorestown-Lenola CDP, Burlington County	5,310	3,880	47.5	2,985	45.4	707	54.7	1,430	1,250	606	2.63	3.12
Morganville CDP, Monmouth County.....	1,526	1,371	58.4	1,234	59.0	86	52.3	155	124	63	3.29	3.49
Morris township, Morris County.....	8,128	5,768	43.7	4,983	44.3	593	39.3	2,360	1,942	824	2.58	3.08
Morris Plains borough, Morris County.....	2,131	1,486	46.3	1,307	47.4	136	43.4	645	531	279	2.57	3.12
Morristown town, Morris County.....	7,417	3,652	46.2	2,305	45.1	887	50.1	3,765	2,875	704	2.40	3.13
Mountain Lake CDP, Warren County.....	261	154	39.0	117	38.5	23	30.4	107	84	29	2.20	2.84
Mountain Lakes borough, Morris County.....	1,313	1,144	61.2	1,036	60.5	79	72.2	169	149	72	3.17	3.44
Mountainside borough, Union County.....	2,468	1,867	40.7	1,646	41.9	161	35.4	601	533	385	2.64	3.10
Mount Arlington borough, Morris County.....	2,283	1,347	36.9	1,078	35.6	203	40.4	936	789	340	2.21	2.88
Mount Ephraim borough, Camden County....	1,909	1,193	42.5	870	42.4	219	43.4	716	596	261	2.45	3.11
Mount Hermon CDP, Warren County.....	50	38	42.1	33	39.4	3	33.3	12	10	5	2.82	3.29
Mount Holly township, Burlington County.....	3,456	2,262	43.9	1,473	40.4	584	50.7	1,194	946	296	2.61	3.19
Mount Laurel township, Burlington County....	17,538	11,289	44.8	8,942	43.7	1,843	50.6	6,249	5,329	2,068	2.38	3.00
Mount Olive township, Morris County.....	10,690	7,325	53.8	5,950	53.6	936	56.5	3,365	2,762	737	2.63	3.22
Mullica township, Atlantic County.....	2,154	1,631	40.3	1,236	38.3	251	46.2	523	397	181	2.81	3.19



Table 8.

**Households and Families: 2010—Con.**

[For information on confidentiality protection, nonsampling error, and definitions, see Selected Appendixes at &lt;www.census.gov/prod/cen2010/cph-1-a.pdf&gt;]

State County Place and County Subdivision	Total households	Family households						Nonfamily households			Average size	
		Total		Husband-wife family		Female householder, no husband present		Total	Householder living alone		House- holds	Families
		Number	Percent with own children under 18 years	Number	Percent with own children under 18 years	Number	Percent with own children under 18 years		Total	65 years and over		
PLACE AND COUNTY SUBDIVISION—Con.												
Mullica Hill CDP, Gloucester County.....	1,456	1,104	50.2	910	48.4	157	57.3	352	305	147	2.73	3.19
Mystic Island CDP, Ocean County.....	3,490	2,333	34.1	1,803	30.7	367	46.0	1,157	947	499	2.39	2.89
National Park borough, Gloucester County...	1,092	816	40.3	573	39.6	168	40.5	276	221	86	2.77	3.18
Navesink CDP, Monmouth County.....	691	549	48.5	439	49.4	80	43.8	142	115	32	2.92	3.30
Neptune township, Monmouth County.....	11,201	6,839	38.7	4,436	35.6	1,861	47.1	4,362	3,557	1,310	2.45	3.13
Neptune City borough, Monmouth County....	2,133	1,220	39.1	827	37.1	281	46.6	913	763	236	2.24	2.95
Netcong borough, Morris County.....	1,381	810	40.1	576	39.4	164	45.1	571	452	130	2.34	2.99
Newark city, Essex County.....	94,542	61,685	51.7	26,495	48.7	27,347	57.5	32,857	26,410	7,742	2.76	3.36
New Brunswick city, Middlesex County.....	14,119	7,750	56.4	4,119	57.2	2,465	59.1	6,369	3,647	1,011	3.36	3.91
New Egypt CDP, Ocean County.....	902	652	48.2	477	47.0	119	52.9	250	192	64	2.78	3.21
Newfield borough, Gloucester County.....	579	453	39.7	343	37.6	72	43.1	126	106	44	2.68	3.03
New Hanover township, Burlington County...	551	441	63.5	370	61.9	51	74.5	110	92	13	3.09	3.50
New Milford borough, Bergen County.....	6,141	4,207	43.4	3,352	45.6	624	37.0	1,934	1,673	600	2.62	3.24
New Providence borough, Union County.....	4,408	3,335	51.8	2,917	52.6	318	50.3	1,073	916	376	2.73	3.20
Newton town, Sussex County.....	3,170	1,843	46.7	1,271	43.1	434	59.4	1,327	1,144	532	2.34	3.06
New Village CDP, Warren County.....	161	117	35.9	111	36.9	3	0.0	44	38	11	2.61	3.15
North Arlington borough, Bergen County.....	6,295	4,117	38.9	3,109	39.9	757	38.6	2,178	1,851	797	2.44	3.05
North Beach Haven CDP, Ocean County.....	1,115	673	16.6	579	13.8	60	25.0	442	396	218	2.00	2.53
North Bergen township, Hudson County.....	22,062	14,537	46.0	9,417	45.4	3,573	50.1	7,525	6,260	2,374	2.73	3.35
North Brunswick township, Middlesex County.....	14,551	10,400	50.0	7,776	51.4	1,965	49.2	4,151	3,245	922	2.72	3.22
North Caldwell borough, Essex County.....	2,092	1,820	47.4	1,634	47.8	135	45.2	272	224	120	2.96	3.19
North Cape May CDP, Cape May County.....	1,395	896	32.3	658	26.4	185	48.6	499	413	212	2.30	2.82
Northfield city, Atlantic County.....	3,152	2,301	47.6	1,741	48.0	413	45.8	851	697	364	2.68	3.15
North Haledon borough, Passaic County.....	3,123	2,386	36.2	2,026	37.6	259	32.0	737	627	367	2.67	3.10
North Hanover township, Burlington County.	2,784	2,050	56.0	1,633	54.7	290	61.7	734	590	183	2.76	3.25
North Middletown CDP, Monmouth County..	1,142	859	48.1	618	46.8	178	53.4	283	205	59	2.89	3.30
North Plainfield borough, Somerset County..	7,448	5,265	50.7	3,599	50.5	1,120	53.7	2,183	1,701	458	2.94	3.40
Northvale borough, Bergen County.....	1,564	1,266	47.9	1,061	50.3	157	38.2	298	255	138	2.96	3.32
North Wildwood city, Cape May County.....	2,047	1,084	22.6	841	17.0	178	41.6	963	845	431	1.97	2.64
Norwood borough, Bergen County.....	1,927	1,542	46.0	1,306	46.6	174	45.4	385	351	202	2.84	3.23
Nutley township, Essex County.....	11,314	7,658	43.7	5,969	45.7	1,257	39.8	3,656	3,116	1,150	2.50	3.10
Oakhurst CDP, Monmouth County.....	1,372	1,125	43.3	934	44.6	138	40.6	247	198	93	2.91	3.21
Oakland borough, Bergen County.....	4,335	3,569	48.4	3,090	50.2	322	42.2	766	620	276	2.89	3.22
Oaklyn borough, Camden County.....	1,725	1,007	43.1	747	42.3	184	45.1	718	577	152	2.34	3.03
Oak Valley CDP, Gloucester County.....	1,233	976	37.5	736	37.5	179	35.8	257	213	113	2.82	3.18
Ocean township, Monmouth County.....	10,611	7,417	43.1	5,815	42.2	1,153	48.7	3,194	2,640	1,060	2.57	3.09
Ocean township, Ocean County.....	3,483	2,555	27.6	2,118	25.3	290	38.6	928	727	349	2.39	2.76
Ocean Acres CDP, Ocean County.....	5,561	4,370	49.3	3,581	49.0	577	51.5	1,191	975	541	2.90	3.30
Ocean City city, Cape May County.....	5,890	3,087	28.2	2,390	23.5	518	46.1	2,803	2,478	1,256	1.98	2.68
Ocean Gate borough, Ocean County.....	832	534	43.1	337	38.6	143	58.7	298	238	86	2.42	2.98
Ocean Grove CDP, Monmouth County.....	1,948	615	24.9	449	20.0	122	37.7	1,333	1,114	338	1.64	2.56
Oceanport borough, Monmouth County.....	2,227	1,596	44.4	1,330	44.7	202	44.1	631	548	269	2.59	3.12
Ogdensburg borough, Sussex County.....	864	681	43.5	551	43.2	89	46.1	183	152	58	2.79	3.17
Old Bridge CDP, Middlesex County.....	7,775	6,364	48.7	5,333	50.6	718	39.8	1,411	1,193	641	3.03	3.39
Old Bridge township, Middlesex County.....	23,777	17,322	46.3	13,919	47.8	2,407	41.6	6,455	5,378	1,870	2.73	3.25
Oldmans township, Salem County.....	652	502	40.6	384	36.5	76	56.6	150	116	38	2.71	3.04
Old Tappan borough, Bergen County.....	1,931	1,593	48.5	1,411	49.5	145	42.1	338	310	209	2.98	3.35
Olivet CDP, Salem County.....	477	411	43.6	360	43.3	33	51.5	66	56	17	2.95	3.18
Oradell borough, Bergen County.....	2,749	2,293	46.8	2,020	47.5	211	43.1	456	407	212	2.87	3.20
Oxford CDP, Warren County.....	455	287	37.6	210	39.0	56	37.5	168	138	68	2.38	3.00
Oxford township, Warren County.....	950	675	45.5	533	48.0	98	36.7	275	215	89	2.63	3.13
Palisades Park borough, Bergen County.....	6,934	5,023	36.1	3,724	38.7	823	32.7	1,911	1,373	417	2.83	3.20
Palmyra borough, Burlington County.....	3,156	1,938	38.3	1,360	36.5	414	43.2	1,218	993	304	2.34	2.97
Panther Valley CDP, Warren County.....	1,604	934	34.4	749	32.7	136	44.9	670	560	196	2.07	2.69
Paramus borough, Bergen County.....	8,630	6,940	42.1	5,904	43.9	785	33.6	1,690	1,534	1,146	2.92	3.32
Park Ridge borough, Bergen County.....	3,283	2,352	43.2	2,035	43.7	238	41.2	931	821	402	2.57	3.08
Parsippany-Troy Hills township, Morris County.....	20,279	14,090	44.4	11,817	45.9	1,599	39.1	6,189	5,073	1,611	2.58	3.14
Passaic city, Passaic County.....	19,411	14,590	57.0	8,097	57.6	4,592	59.9	4,821	3,791	1,423	3.57	4.02
Paterson city, Passaic County.....	44,329	32,731	52.4	15,699	51.6	13,074	56.1	11,598	9,316	3,349	3.24	3.71
Paulsboro borough, Gloucester County.....	2,286	1,590	48.7	771	39.0	642	60.7	696	588	217	2.66	3.16
Peapack and Gladstone borough, Somerset County.....	887	676	49.4	572	50.0	78	50.0	211	174	75	2.72	3.13
Pedricktown CDP, Salem County.....	197	147	48.3	106	42.5	26	65.4	50	40	10	2.66	3.04
Pemberton borough, Burlington County.....	581	404	36.1	298	27.9	76	59.2	177	140	40	2.42	2.79
Pemberton township, Burlington County.....	9,997	7,074	43.3	4,880	41.1	1,570	48.0	2,923	2,316	801	2.74	3.22
Pemberton Heights CDP, Burlington County	1,028	588	35.4	385	33.2	145	35.9	440	381	107	2.36	3.13
Pennington borough, Mercer County.....	1,031	712	50.6	623	49.6	68	54.4	319	293	196	2.45	3.04
Pennsauken township, Camden County.....	12,633	8,997	43.2	5,925	41.1	2,319	49.8	3,636	3,007	1,271	2.83	3.36
Penns Grove borough, Salem County.....	1,801	1,235	53.6	539	41.0	569	67.5	566	456	169	2.85	3.38
Pennsville CDP, Salem County.....	4,854	3,296	40.3	2,458	37.0	590	50.5	1,558	1,317	569	2.45	2.97
Pennsville township, Salem County.....	5,491	3,708	40.6	2,778	37.3	655	50.8	1,783	1,501	639	2.44	2.97



Table 8.

**Households and Families: 2010—Con.**

[For information on confidentiality protection, nonsampling error, and definitions, see Selected Appendixes at &lt;www.census.gov/prod/cen2010/cph-1-a.pdf&gt;]

State County Place and County Subdivision	Total households	Family households						Nonfamily households			Average size	
		Total		Husband-wife family		Female householder, no husband present		Total	Householder living alone		House- holds	Families
		Number	Percent with own children under 18 years	Number	Percent with own children under 18 years	Number	Percent with own children under 18 years		Total	65 years and over		
PLACE AND COUNTY SUBDIVISION—Con.												
Pequannock township, Morris County.....	6,471	3,986	42.5	3,424	43.2	414	41.5	2,485	2,304	1,651	2.40	3.18
Perth Amboy city, Middlesex County.....	15,419	11,454	53.8	6,185	51.5	3,793	58.8	3,965	3,130	1,162	3.25	3.65
Phillipsburg town, Warren County.....	5,925	3,786	48.0	2,308	40.7	1,124	62.2	2,139	1,772	722	2.51	3.12
Pilesgrove township, Salem County.....	1,488	1,091	37.5	951	36.8	91	44.0	397	320	220	2.62	3.08
Pine Beach borough, Ocean County.....	818	617	39.2	490	37.1	84	54.8	201	173	86	2.59	3.00
Pine Hill borough, Camden County.....	4,086	2,604	47.5	1,578	41.6	769	58.3	1,482	1,190	296	2.50	3.10
Pine Lake Park CDP, Ocean County.....	2,859	2,229	50.3	1,761	51.4	326	48.8	630	495	228	2.97	3.37
Pine Ridge at Crestwood CDP, Ocean County.....	1,550	687	0.3	554	0.2	105	1.0	863	810	631	1.53	2.10
Pine Valley borough, Camden County.....	4	4	50.0	3	66.7	0	(X)	0	0	0	3.00	3.00
Piscataway township, Middlesex County.....	17,050	12,965	46.0	10,211	47.6	2,003	41.6	4,085	3,163	962	2.91	3.33
Pitman borough, Gloucester County.....	3,489	2,327	43.4	1,782	42.6	402	46.5	1,162	998	460	2.51	3.11
Pittsgrove township, Salem County.....	3,307	2,577	40.8	1,989	39.6	409	44.7	730	588	249	2.80	3.15
Plainfield city, Union County.....	15,180	10,877	49.1	5,750	49.1	3,657	51.6	4,303	3,238	1,155	3.23	3.60
Plainsboro township, Middlesex County.....	9,402	5,890	58.3	5,024	58.5	661	60.7	3,512	2,935	356	2.43	3.14
Plainsboro Center CDP, Middlesex County..	1,192	736	52.7	640	54.1	69	47.8	456	404	60	2.28	2.97
Pleasant Plains CDP, Somerset County.....	254	236	61.4	216	62.5	14	50.0	18	15	2	3.63	3.73
Pleasantville city, Atlantic County.....	6,661	4,567	50.0	2,219	45.3	1,764	55.6	2,094	1,662	562	2.99	3.53
Plumsted township, Ocean County.....	2,936	2,310	47.5	1,888	46.9	279	50.2	626	493	213	2.87	3.22
Pohatcong township, Warren County.....	1,310	942	41.4	770	40.6	113	44.2	368	306	141	2.55	3.01
Point Pleasant borough, Ocean County.....	7,273	4,979	43.8	3,815	43.1	846	46.3	2,294	1,874	717	2.52	3.03
Point Pleasant Beach borough, Ocean County.....	1,985	1,121	39.8	860	38.1	177	46.9	864	714	249	2.30	3.04
Pomona CDP, Atlantic County.....	2,107	1,602	57.1	1,231	57.0	252	58.3	505	415	257	3.19	3.68
Pompton Lakes borough, Passaic County....	4,190	2,933	45.2	2,346	46.8	436	39.4	1,257	1,033	412	2.64	3.20
Port Colden CDP, Warren County.....	55	34	32.4	26	23.1	6	66.7	21	16	6	2.22	2.76
Port Monmouth CDP, Monmouth County.....	1,368	997	47.4	766	48.0	161	45.3	371	306	136	2.78	3.29
Port Murray CDP, Warren County.....	57	39	30.8	32	28.1	3	33.3	18	13	3	2.26	2.64
Port Norris CDP, Cumberland County.....	481	355	40.0	210	36.2	112	45.5	126	98	47	2.80	3.18
Port Reading CDP, Middlesex County.....	1,283	998	42.7	734	44.0	192	40.6	285	240	131	2.91	3.31
Port Republic city, Atlantic County.....	415	320	37.5	273	38.1	36	30.6	95	76	20	2.67	3.03
Presidential Lakes Estates CDP, Burlington County.....	772	642	43.1	487	43.5	95	43.2	130	98	24	3.06	3.28
Princeton borough, Mercer County.....	3,161	1,644	46.5	1,339	45.6	208	53.4	1,517	1,253	470	2.21	2.96
Princeton township, Mercer County.....	6,360	4,324	46.3	3,757	45.4	444	55.0	2,036	1,504	559	2.52	3.02
Princeton Junction CDP, Mercer County.....	921	696	46.3	632	46.4	50	44.0	225	192	106	2.66	3.08
Princeton Meadows CDP, Middlesex County	5,976	3,448	59.5	2,813	59.4	497	62.6	2,528	2,069	117	2.31	3.09
Prospect Park borough, Passaic County.....	1,797	1,456	53.8	855	52.0	474	61.6	341	264	85	3.26	3.59
Quinton CDP, Salem County.....	215	163	47.9	116	44.8	31	54.8	52	40	15	2.73	3.12
Quinton township, Salem County.....	1,036	756	39.4	555	36.4	151	49.0	280	219	90	2.57	2.98
Rahway city, Union County.....	10,533	6,812	43.4	4,470	42.7	1,767	47.4	3,721	3,112	1,181	2.58	3.23
Ramblewood CDP, Burlington County.....	2,246	1,531	45.1	1,255	45.3	197	47.2	715	573	177	2.57	3.14
Ramsey borough, Bergen County.....	5,363	3,924	50.2	3,338	51.4	433	46.9	1,439	1,256	495	2.69	3.21
Ramtown CDP, Monmouth County.....	1,924	1,688	54.7	1,446	56.4	180	46.7	236	191	56	3.24	3.49
Randolph township, Morris County.....	9,013	7,078	53.8	6,187	54.0	628	56.7	1,935	1,606	521	2.85	3.26
Raritan township, Hunterdon County.....	8,056	6,055	50.0	5,232	50.3	619	50.6	2,001	1,669	698	2.72	3.19
Raritan borough, Somerset County.....	2,673	1,748	47.7	1,296	48.1	299	50.5	925	743	276	2.57	3.16
Readington township, Hunterdon County.....	5,971	4,494	46.6	3,938	46.1	392	51.3	1,477	1,237	478	2.70	3.15
Red Bank borough, Monmouth County.....	4,929	2,471	46.0	1,616	45.5	569	50.1	2,458	1,975	625	2.43	3.29
Richwood CDP, Gloucester County.....	1,055	902	59.5	805	59.9	55	56.4	153	126	48	3.27	3.57
Ridgefield borough, Bergen County.....	3,905	2,995	44.0	2,300	45.5	507	42.2	910	777	373	2.82	3.25
Ridgefield Park village, Bergen County.....	4,851	3,272	46.2	2,352	46.6	673	48.7	1,579	1,346	453	2.62	3.25
Ridgewood village, Bergen County.....	8,456	6,759	56.8	5,841	58.1	704	50.4	1,697	1,474	745	2.93	3.34
Ringwood borough, Passaic County.....	4,182	3,414	46.4	2,961	47.3	307	43.3	768	605	214	2.90	3.23
Rio Grande CDP, Cape May County.....	1,115	730	31.8	506	25.9	152	47.4	385	324	143	2.37	2.85
Riverdale borough, Morris County.....	1,547	917	38.3	754	37.4	112	48.2	630	513	161	2.30	3.01
River Edge borough, Bergen County.....	4,134	3,164	50.7	2,678	52.1	367	45.8	970	851	442	2.74	3.21
Riverside township, Burlington County.....	2,959	2,027	45.2	1,367	42.4	432	52.5	932	719	251	2.73	3.22
Riverton borough, Burlington County.....	1,057	755	41.5	598	40.5	118	48.3	302	252	98	2.52	3.00
River Vale township, Bergen County.....	3,421	2,710	47.2	2,400	48.0	227	42.3	711	629	393	2.82	3.24
Robbinsville CDP, Mercer County.....	1,237	756	61.6	641	62.2	80	60.0	481	422	176	2.41	3.18
Robbinsville township, Mercer County.....	5,087	3,589	59.0	3,052	59.8	393	56.7	1,498	1,310	436	2.66	3.26
Robertsville CDP, Monmouth County.....	3,792	3,231	49.7	2,930	49.8	229	47.6	561	492	270	2.98	3.27
Rochelle Park township, Bergen County.....	2,087	1,455	37.7	1,158	39.7	216	29.2	632	544	230	2.54	3.09
Rockaway borough, Morris County.....	2,443	1,657	46.0	1,263	46.5	287	46.0	786	601	189	2.63	3.20
Rockaway township, Morris County.....	8,983	6,704	46.1	5,654	46.0	772	46.2	2,279	1,910	888	2.69	3.14
Rockleigh borough, Bergen County.....	75	58	41.4	53	43.4	3	33.3	17	10	6	2.92	3.28
Rocky Hill borough, Somerset County.....	280	189	43.4	158	41.1	24	62.5	91	74	23	2.40	2.95
Roebling CDP, Burlington County.....	1,410	965	48.9	671	47.2	225	54.7	445	354	113	2.63	3.19
Roosevelt borough, Monmouth County.....	314	241	41.5	207	42.0	19	52.6	73	55	30	2.81	3.22
Roseland borough, Essex County.....	2,345	1,667	39.7	1,417	40.7	193	35.2	678	586	326	2.48	3.00
Roselle borough, Union County.....	7,407	5,093	45.2	3,112	45.8	1,466	44.9	2,314	1,978	708	2.84	3.44
Roselle Park borough, Union County.....	5,002	3,407	47.4	2,496	48.4	648	46.9	1,595	1,341	398	2.66	3.28



Table 8.

**Households and Families: 2010—Con.**

[For information on confidentiality protection, nonsampling error, and definitions, see Selected Appendixes at &lt;www.census.gov/prod/cen2010/cph-1-a.pdf&gt;]

State County Place and County Subdivision	Total households	Family households						Nonfamily households			Average size	
		Total		Husband-wife family		Female householder, no husband present		Total	Householder living alone		House- holds	Families
		Number	Percent with own children under 18 years	Number	Percent with own children under 18 years	Number	Percent with own children under 18 years		Total	65 years and over		
PLACE AND COUNTY SUBDIVISION—Con.												
Rosenhayn CDP, Cumberland County.....	382	274	48.5	195	46.2	62	56.5	108	88	40	2.86	3.36
Ross Corner CDP, Sussex County.....	5	5	20.0	4	25.0	1	0.0	0	0	0	2.60	2.40
Rossmoor CDP, Middlesex County.....	1,966	617	0.0	536	0.0	68	0.0	1,349	1,287	1,133	1.36	2.03
Roxbury township, Morris County.....	8,292	6,485	46.0	5,436	46.7	768	42.4	1,807	1,509	664	2.80	3.19
Rumson borough, Monmouth County.....	2,344	1,957	56.1	1,696	56.5	201	55.2	387	335	165	3.03	3.38
Runnemede borough, Camden County.....	3,370	2,215	40.7	1,567	39.8	444	41.7	1,155	969	418	2.51	3.11
Rutherford borough, Bergen County.....	6,949	4,660	44.5	3,670	46.5	724	38.7	2,289	1,903	631	2.56	3.17
Saddle Brook township, Bergen County.....	5,286	3,691	40.2	2,894	41.9	598	35.3	1,595	1,340	573	2.58	3.13
Saddle River borough, Bergen County.....	1,216	894	36.9	797	36.8	67	38.8	322	287	191	2.59	3.08
Salem city, Salem County.....	2,157	1,263	49.4	492	28.9	662	65.0	894	765	273	2.36	3.05
Sandyston township, Sussex County.....	788	561	42.1	463	40.0	62	46.8	227	178	60	2.54	3.01
Sayreville borough, Middlesex County.....	15,636	11,411	45.2	8,704	46.1	1,935	43.4	4,225	3,510	1,251	2.72	3.22
Scotch Plains township, Union County.....	8,595	6,431	50.0	5,381	51.5	787	44.2	2,164	1,865	860	2.72	3.20
Sea Bright borough, Monmouth County.....	792	325	30.2	254	26.4	45	55.6	467	386	64	1.78	2.54
Seabrook Farms CDP, Cumberland County.....	508	388	60.3	147	42.9	207	73.4	120	99	26	2.92	3.31
Sea Girt borough, Monmouth County.....	823	546	31.1	478	30.5	55	34.5	277	253	153	2.22	2.77
Sea Isle City city, Cape May County.....	1,041	646	15.8	521	12.5	83	32.5	395	355	176	2.03	2.54
Seaside Heights borough, Ocean County.....	1,376	586	48.1	289	37.7	205	64.9	790	633	91	2.10	3.03
Seaside Park borough, Ocean County.....	833	405	25.7	289	17.6	80	50.0	428	368	136	1.90	2.60
Secaucus town, Hudson County.....	6,297	4,114	42.7	3,146	43.4	721	44.0	2,183	1,835	714	2.46	3.09
Sewaren CDP, Middlesex County.....	1,005	722	41.8	534	42.3	148	42.6	283	223	74	2.74	3.26
Shamong township, Burlington County.....	2,168	1,825	47.8	1,554	49.5	187	38.5	343	276	96	2.99	3.28
Shark River Hills CDP, Monmouth County.....	1,511	1,065	33.4	890	34.0	129	28.7	446	337	120	2.45	2.89
Shiloh borough, Cumberland County.....	198	138	39.9	101	36.6	28	57.1	60	49	24	2.61	3.10
Ship Bottom borough, Ocean County.....	555	329	23.1	260	19.2	39	35.9	226	182	82	2.08	2.60
Short Hills CDP, Essex County.....	4,146	3,680	61.0	3,376	61.1	229	59.0	466	410	235	3.18	3.40
Shrewsbury borough, Monmouth County.....	1,261	1,027	50.0	901	51.4	103	39.8	234	208	116	2.87	3.24
Shrewsbury township, Monmouth County.....	583	266	48.5	148	39.9	91	61.5	317	277	131	1.96	2.79
Silver Lake CDP (Essex County), Essex County.....	1,587	1,050	49.4	607	49.4	333	50.5	537	435	132	2.67	3.26
Silver Lake CDP (Warren County), Warren County.....	139	97	48.5	76	50.0	13	53.8	42	38	13	2.65	3.22
Silver Ridge CDP, Ocean County.....	749	309	0.6	240	0.0	54	3.7	440	411	323	1.51	2.13
Singac CDP, Passaic County.....	1,477	920	40.9	674	43.6	173	33.5	557	465	146	2.45	3.16
Six Mile Run CDP, Somerset County.....	1,152	820	53.2	620	52.7	139	59.7	332	262	54	2.76	3.31
Skillman CDP, Somerset County.....	87	72	43.1	63	47.6	7	14.3	15	11	6	2.78	3.06
Smithville CDP, Atlantic County.....	3,282	2,084	31.1	1,569	25.5	407	48.9	1,198	974	364	2.21	2.71
Society Hill CDP, Middlesex County.....	1,226	905	44.4	712	47.6	150	33.3	321	204	36	2.85	3.26
Somerdale borough, Camden County.....	2,026	1,345	38.1	953	38.3	286	38.8	681	553	201	2.54	3.11
Somerset CDP, Somerset County.....	8,594	5,548	43.0	4,395	44.4	852	38.8	3,046	2,492	850	2.50	3.14
Somers Point city, Atlantic County.....	4,655	2,827	43.2	1,711	34.5	845	58.0	1,828	1,487	519	2.32	2.90
Somerville borough, Somerset County.....	4,591	2,779	47.4	2,008	48.3	523	49.9	1,812	1,413	467	2.54	3.20
South Amboy city, Middlesex County.....	3,372	2,256	41.8	1,577	40.3	476	46.4	1,116	900	325	2.56	3.11
Southampton township, Burlington County.....	4,746	3,040	26.0	2,497	24.8	371	30.7	1,706	1,532	1,086	2.20	2.77
South Bound Brook borough, Somerset County.....	1,733	1,119	46.6	780	48.7	227	44.5	614	479	113	2.63	3.22
South Brunswick township, Middlesex County.....	15,069	11,696	57.1	9,956	58.3	1,326	53.7	3,373	2,832	908	2.88	3.33
South Hackensack township, Bergen County	845	613	44.5	414	46.4	139	46.8	232	184	91	2.81	3.28
South Harrison township, Gloucester County	1,020	862	49.8	746	51.7	78	38.5	158	117	49	3.10	3.36
South Orange Village township, Essex County.....	5,516	3,758	51.7	2,986	53.0	570	47.9	1,758	1,339	451	2.70	3.24
South Plainfield borough, Middlesex County.	7,876	6,174	44.9	4,892	46.3	969	42.0	1,702	1,432	645	2.93	3.34
South River borough, Middlesex County.....	5,652	4,018	45.7	3,025	46.9	689	44.0	1,634	1,297	571	2.83	3.32
South Toms River borough, Ocean County..	1,098	907	44.4	574	43.6	240	47.9	191	141	61	3.36	3.61
Sparta township, Sussex County.....	6,868	5,453	52.7	4,781	52.6	471	57.1	1,415	1,195	551	2.87	3.27
Spotswood borough, Middlesex County.....	3,128	2,143	42.8	1,720	44.7	302	35.4	985	848	473	2.56	3.16
Springdale CDP, Camden County.....	5,230	4,120	44.8	3,648	44.7	352	47.2	1,110	981	569	2.70	3.09
Springfield township, Burlington County.....	1,162	941	41.7	806	43.1	89	36.0	221	155	63	2.93	3.24
Springfield township, Union County.....	6,511	4,267	44.2	3,489	45.3	577	39.9	2,244	1,928	909	2.43	3.05
Spring Lake borough, Monmouth County.....	1,253	829	34.1	712	34.0	97	35.1	424	392	239	2.38	3.01
Spring Lake Heights borough, Monmouth County.....	2,316	1,202	32.9	934	30.9	219	41.6	1,114	966	495	2.03	2.82
Stafford township, Ocean County.....	10,096	7,247	41.2	5,951	40.1	928	46.6	2,849	2,411	1,372	2.61	3.10
Stanhope borough, Sussex County.....	1,396	957	46.2	743	45.4	154	51.3	439	351	92	2.58	3.11
Stewartsville CDP, Warren County.....	134	96	51.0	70	47.1	19	57.9	38	29	11	2.60	3.05
Stillwater township, Sussex County.....	1,553	1,142	40.8	953	39.9	118	48.3	411	336	95	2.64	3.09
Stockton borough, Hunterdon County.....	237	142	38.7	115	41.7	17	23.5	95	76	28	2.27	2.94
Stone Harbor borough, Cape May County....	441	256	17.6	217	15.7	27	22.2	185	165	95	1.96	2.54
Stow Creek township, Cumberland County...	543	412	34.5	335	31.9	47	40.4	131	104	54	2.64	3.01
Stratford borough, Camden County.....	2,641	1,822	45.1	1,369	44.5	330	49.4	819	677	229	2.64	3.19
Strathmere CDP, Cape May County.....	82	49	16.3	43	16.3	4	25.0	33	30	17	1.93	2.49
Strathmore CDP, Monmouth County.....	2,557	2,088	46.6	1,826	46.9	193	47.2	469	383	169	2.83	3.16



Table 8.

**Households and Families: 2010—Con.**

[For information on confidentiality protection, nonsampling error, and definitions, see Selected Appendixes at &lt;www.census.gov/prod/cen2010/cph-1-a.pdf&gt;]

State County Place and County Subdivision	Total households	Family households						Nonfamily households			Average size	
		Total		Husband-wife family		Female householder, no husband present		Total	Householder living alone		House- holds	Families
		Number	Percent with own children under 18 years	Number	Percent with own children under 18 years	Number	Percent with own children under 18 years		Total	65 years and over		
PLACE AND COUNTY SUBDIVISION—Con.												
Succasunna CDP, Morris County.....	3,110	2,651	44.7	2,340	45.7	226	39.8	459	378	157	2.94	3.20
Summit city, Union County.....	7,708	5,517	55.4	4,670	56.5	634	51.3	2,191	1,801	787	2.77	3.29
Surf City borough, Ocean County.....	622	366	17.8	302	14.2	37	32.4	256	223	141	1.94	2.45
Sussex borough, Sussex County.....	899	525	45.9	331	40.8	139	58.3	374	332	115	2.32	3.04
Swedesboro borough, Gloucester County....	938	645	53.0	424	48.6	159	62.9	293	233	91	2.75	3.27
Tabernacle township, Burlington County.....	2,375	1,978	41.6	1,713	41.0	168	48.2	397	319	143	2.92	3.20
Tavistock borough, Camden County.....	3	2	0.0	2	0.0	0	(X)	1	1	1	1.67	2.00
Teaneck township, Bergen County.....	13,470	10,124	45.3	7,806	46.3	1,800	42.8	3,346	2,802	1,415	2.88	3.37
Tenafly borough, Bergen County.....	4,766	3,956	59.2	3,465	59.3	390	61.8	810	730	416	3.02	3.36
Ten Mile Run CDP, Somerset County.....	602	514	58.4	479	59.7	23	34.8	88	61	19	3.25	3.53
Teterboro borough, Bergen County.....	25	13	53.8	9	66.7	3	0.0	12	8	5	2.68	3.85
Tewksbury township, Hunterdon County.....	2,189	1,769	43.2	1,598	42.9	121	48.8	420	334	150	2.74	3.05
Tinton Falls borough, Monmouth County.....	8,355	4,460	41.0	3,650	40.8	626	42.3	3,895	3,537	2,286	2.11	2.95
Toms River CDP, Ocean County.....	33,394	23,659	41.0	18,325	40.3	3,969	44.1	9,735	8,113	3,892	2.62	3.12
Toms River township, Ocean County.....	34,760	24,353	40.2	18,898	39.5	4,050	43.9	10,407	8,711	4,198	2.58	3.10
Totowa borough, Passaic County.....	3,783	2,826	38.7	2,225	39.6	423	35.9	957	823	434	2.73	3.19
Trenton city, Mercer County.....	28,578	17,741	51.5	7,167	45.8	8,018	59.2	10,837	8,808	2,600	2.79	3.40
Tuckerton borough, Ocean County.....	1,396	872	39.3	639	36.5	162	45.1	524	434	219	2.39	2.99
Turnersville CDP, Gloucester County.....	1,217	1,068	44.4	910	44.6	117	44.4	149	127	50	3.07	3.30
Twin Rivers CDP, Mercer County.....	2,671	1,931	46.3	1,468	45.7	334	47.9	740	614	175	2.79	3.24
Union township, Hunterdon County.....	1,752	1,221	48.6	1,079	48.5	96	55.2	531	435	127	2.57	3.12
Union township, Union County.....	19,556	14,281	43.3	10,511	45.5	2,815	38.3	5,275	4,502	2,107	2.82	3.35
Union Beach borough, Monmouth County....	2,143	1,624	45.5	1,200	45.8	275	47.3	519	401	120	2.91	3.32
Union City city, Hudson County.....	22,814	15,512	50.4	8,368	49.7	4,974	54.7	7,302	5,441	1,709	2.88	3.39
Upper township, Cape May County.....	4,566	3,460	43.0	2,842	41.7	441	48.5	1,106	918	431	2.71	3.14
Upper Deerfield township, Cumberland County.....	2,866	2,105	38.7	1,545	33.3	439	55.4	761	632	313	2.65	3.08
Upper Freehold township, Monmouth County.....	2,363	1,979	45.5	1,808	45.6	116	42.2	384	297	144	2.92	3.19
Upper Montclair CDP, Essex County.....	4,178	3,146	58.7	2,709	58.8	329	58.7	1,032	848	346	2.76	3.23
Upper Pittsgrove township, Salem County....	1,247	931	38.0	781	38.7	86	27.9	316	261	123	2.73	3.17
Upper Pohatcong CDP, Warren County.....	699	501	40.3	415	39.8	59	44.1	198	169	91	2.55	3.05
Upper Saddle River borough, Bergen County.....	2,639	2,298	55.3	2,066	55.6	163	54.0	341	282	145	3.11	3.37
Upper Stewartsville CDP, Warren County....	76	58	48.3	43	46.5	9	55.6	18	15	7	2.79	3.12
Ventnor City city, Atlantic County.....	4,592	2,644	36.3	1,803	31.3	598	50.8	1,948	1,590	719	2.32	3.00
Vernon township, Sussex County.....	8,622	6,593	46.6	5,435	45.8	774	54.5	2,029	1,635	412	2.77	3.18
Vernon Center CDP, Sussex County.....	846	416	52.2	237	44.7	121	64.5	430	360	45	2.02	2.79
Vernon Valley CDP, Sussex County.....	545	472	44.7	401	45.1	48	52.1	73	59	23	2.98	3.22
Verona township, Essex County.....	5,315	3,522	46.0	2,984	47.5	404	39.9	1,793	1,581	843	2.47	3.12
Victory Gardens borough, Morris County.....	533	398	55.8	229	54.1	116	55.2	135	108	17	2.85	3.16
Victory Lakes CDP, Gloucester County.....	738	568	40.0	425	38.6	99	43.4	170	123	41	2.85	3.21
Vienna CDP, Warren County.....	331	270	47.0	230	46.1	23	52.2	61	50	20	2.96	3.28
Villas CDP, Cape May County.....	3,896	2,568	38.0	1,739	31.9	592	50.7	1,328	1,112	543	2.43	2.95
Vineland city, Cumberland County.....	21,450	15,228	44.0	9,920	39.7	3,898	53.5	6,222	5,008	2,320	2.76	3.23
Vista Center CDP, Ocean County.....	875	743	16.7	698	16.8	34	17.6	132	98	43	2.39	2.57
Voorhees township, Camden County.....	11,470	7,435	46.3	6,168	45.8	944	49.9	4,035	3,415	1,472	2.47	3.14
Voorhees CDP, Somerset County.....	301	248	53.2	125	42.4	97	69.1	53	40	13	3.24	3.53
Waldwick borough, Bergen County.....	3,420	2,682	47.7	2,260	49.7	310	40.0	738	634	341	2.81	3.20
Wall township, Monmouth County.....	10,051	7,070	44.0	5,788	43.6	962	48.3	2,981	2,531	1,169	2.57	3.11
Wallington borough, Bergen County.....	4,637	2,992	39.4	2,228	41.0	517	37.1	1,645	1,351	438	2.44	3.03
Walpack township, Sussex County.....	8	4	25.0	3	33.3	0	(X)	4	4	2	2.00	3.00
Wanamassa CDP, Monmouth County.....	1,648	1,229	45.7	964	45.6	194	45.9	419	323	127	2.75	3.20
Wanaque borough, Passaic County.....	4,018	3,027	40.7	2,456	40.1	420	47.6	991	802	355	2.66	3.07
Wantage township, Sussex County.....	3,910	3,116	43.5	2,613	43.1	334	45.5	794	618	252	2.90	3.25
Waretown CDP, Ocean County.....	644	458	32.8	362	33.7	65	33.8	186	148	72	2.44	2.89
Warren township, Somerset County.....	5,059	4,287	50.4	3,833	51.0	335	46.9	772	641	324	3.01	3.30
Washington township, Bergen County.....	3,261	2,633	40.9	2,315	42.3	239	30.1	628	551	373	2.79	3.15
Washington township, Burlington County.....	256	178	36.5	142	35.2	19	36.8	78	65	26	2.63	3.16
Washington township, Gloucester County....	17,287	13,332	44.5	10,620	43.5	2,002	50.5	3,955	3,344	1,442	2.80	3.23
Washington township, Morris County.....	6,237	5,193	52.1	4,599	51.9	425	55.8	1,044	869	392	2.95	3.27
Washington borough, Warren County.....	2,623	1,669	48.6	1,214	46.8	314	54.1	954	793	228	2.46	3.09
Washington township, Warren County.....	2,380	1,899	43.9	1,643	43.3	180	48.9	481	393	168	2.79	3.14
Watchung borough, Somerset County.....	2,114	1,613	42.3	1,400	42.4	153	47.7	501	425	260	2.69	3.12
Waterford township, Camden County.....	3,692	2,823	43.0	2,229	42.0	390	47.2	869	662	223	2.84	3.22
Wayne township, Passaic County.....	19,127	14,231	44.3	12,030	45.5	1,650	39.8	4,896	4,253	2,348	2.71	3.21
Weehawken township, Hudson County.....	5,712	2,914	39.9	1,994	39.2	652	45.9	2,798	2,063	483	2.20	2.93
Wenonah borough, Gloucester County.....	829	649	43.3	550	42.5	78	46.2	180	149	52	2.74	3.13
Westampton township, Burlington County....	3,195	2,429	45.7	1,899	45.2	415	47.5	766	637	228	2.76	3.18
West Amwell township, Hunterdon County....	1,102	839	40.6	737	40.4	57	50.9	263	215	101	2.58	2.95
West Belmar CDP, Monmouth County.....	984	646	43.0	455	41.3	143	49.7	338	266	91	2.53	3.09
West Caldwell township, Essex County.....	3,913	2,964	45.5	2,558	47.5	298	31.9	949	837	511	2.69	3.16



Table 8.

**Households and Families: 2010—Con.**

[For information on confidentiality protection, nonsampling error, and definitions, see Selected Appendixes at &lt;www.census.gov/prod/cen2010/cph-1-a.pdf&gt;]

State County Place and County Subdivision	Total households	Family households						Nonfamily households			Average size	
		Total		Husband-wife family		Female householder, no husband present		Total	Householder living alone		House- holds	Families
		Number	Percent with own children under 18 years	Number	Percent with own children under 18 years	Number	Percent with own children under 18 years		Total	65 years and over		
PLACE AND COUNTY SUBDIVISION—Con.												
West Cape May borough, Cape May County	493	294	23.5	227	20.3	51	43.1	199	179	85	2.08	2.66
West Deptford township, Gloucester County	8,829	5,754	42.8	4,283	40.2	1,046	52.1	3,075	2,514	912	2.44	3.03
Westfield town, Union County.....	10,566	8,200	55.5	7,189	56.7	792	49.1	2,366	2,033	1,035	2.85	3.31
West Freehold CDP, Monmouth County.....	4,941	3,612	49.2	3,013	50.0	452	46.9	1,329	1,136	434	2.73	3.26
West Long Branch borough, Monmouth County.....	2,384	1,756	43.8	1,431	43.7	234	45.3	628	517	302	2.77	3.23
West Milford township, Passaic County.....	9,625	7,080	44.1	5,910	44.5	801	43.7	2,545	2,090	839	2.66	3.12
West New York town, Hudson County.....	18,852	11,784	45.7	7,083	45.5	3,164	49.1	7,068	5,557	1,978	2.64	3.23
Weston CDP, Somerset County.....	666	461	1.1	430	1.2	29	0.0	205	186	136	1.85	2.18
West Orange township, Essex County.....	16,790	11,749	47.7	8,913	48.0	2,128	48.5	5,041	4,286	2,116	2.70	3.28
Westville borough, Gloucester County.....	1,755	1,095	42.0	717	37.2	255	53.3	660	549	160	2.44	3.06
West Wildwood borough, Cape May County.	276	160	25.0	118	16.9	25	48.0	116	99	48	2.14	2.78
West Windsor township, Mercer County.....	9,449	7,610	56.5	6,894	56.6	530	59.8	1,839	1,577	576	2.85	3.23
Westwood borough, Bergen County.....	4,438	2,857	45.2	2,308	46.8	384	40.1	1,581	1,386	626	2.44	3.11
Weymouth township, Atlantic County.....	1,153	762	29.1	604	25.2	110	42.7	391	333	196	2.35	2.87
Wharton borough, Morris County.....	2,304	1,590	48.5	1,108	48.1	340	48.2	714	575	247	2.83	3.34
White township, Warren County.....	2,115	1,329	31.5	1,128	29.2	135	40.7	786	709	474	2.23	2.84
White Horse CDP, Mercer County.....	3,875	2,681	36.1	2,088	35.3	434	39.4	1,194	1,029	522	2.45	2.96
White House Station CDP, Hunterdon County.....	963	553	40.3	443	37.7	86	47.7	410	357	165	2.17	2.87
White Meadow Lake CDP, Morris County.....	3,061	2,532	49.6	2,181	49.6	258	51.2	529	416	159	2.89	3.18
Whitesboro CDP, Cape May County.....	870	572	35.3	365	32.9	159	42.1	298	263	156	2.53	3.15
Whittingham CDP, Middlesex County.....	1,416	862	5.0	834	4.9	24	8.3	554	506	468	1.75	2.16
Wildwood city, Cape May County.....	2,251	1,145	44.3	664	33.6	356	61.8	1,106	917	320	2.27	3.03
Wildwood Crest borough, Cape May County	1,532	917	31.2	684	27.0	171	40.9	615	542	276	2.13	2.73
Williamstown CDP, Gloucester County.....	5,592	4,036	49.2	3,038	47.0	734	56.0	1,556	1,290	617	2.76	3.26
Willingboro township, Burlington County.....	10,884	8,287	35.8	5,364	35.3	2,333	37.0	2,597	2,193	999	2.90	3.32
Winfield township, Union County.....	706	382	38.5	278	38.1	88	39.8	324	279	119	2.08	2.83
Winslow township, Camden County.....	13,735	10,180	47.2	7,233	44.9	2,212	54.7	3,555	2,848	1,006	2.81	3.25
Woodbine borough, Cape May County.....	757	516	40.7	288	32.3	177	54.8	241	199	72	2.61	3.13
Woodbridge CDP, Middlesex County.....	7,378	5,123	47.0	3,826	48.7	932	44.0	2,255	1,878	692	2.60	3.14
Woodbridge township, Middlesex County.....	34,615	25,752	45.1	19,789	47.2	4,290	41.0	8,863	7,414	3,115	2.79	3.27
Woodbury city, Gloucester County.....	4,088	2,421	47.2	1,495	42.3	713	59.0	1,667	1,445	656	2.38	3.10
Woodbury Heights borough, Gloucester County.....	1,081	832	41.7	662	42.7	120	38.3	249	197	101	2.82	3.22
Woodcliff Lake borough, Bergen County.....	1,916	1,599	50.7	1,445	51.6	125	44.0	317	287	205	2.94	3.28
Woodland township, Burlington County.....	476	359	40.4	289	40.1	39	38.5	117	85	26	2.76	3.14
Woodland Park borough, Passaic County.....	4,632	3,214	38.8	2,439	38.3	573	42.8	1,418	1,191	467	2.53	3.06
Woodlynne borough, Camden County.....	917	700	55.7	345	57.1	284	54.6	217	171	42	3.25	3.67
Wood-Ridge borough, Bergen County.....	2,939	2,072	42.8	1,693	44.9	278	36.0	867	747	298	2.59	3.16
Woodstown borough, Salem County.....	1,444	938	48.6	660	42.3	217	64.5	506	422	177	2.41	2.99
Woolwich township, Gloucester County.....	3,141	2,730	62.6	2,450	63.1	187	58.3	411	304	90	3.21	3.46
Wrightstown borough, Burlington County.....	309	189	56.1	89	50.6	67	73.1	120	88	16	2.60	3.17
Wyckoff township, Bergen County.....	5,646	4,640	49.5	4,132	50.6	384	40.1	1,006	907	579	2.89	3.26
Yardville CDP, Mercer County.....	2,757	2,048	38.3	1,688	39.2	247	34.4	709	593	257	2.60	3.03
Yorketown CDP, Monmouth County.....	1,976	1,768	52.9	1,550	54.5	160	43.1	208	180	72	3.24	3.46
Zarephath CDP, Somerset County.....	19	7	42.9	7	42.9	0	(X)	12	11	9	1.95	3.43



Table 9.

**Household Relationship and Group Quarters Population: 2010**

[For information on confidentiality protection, nonsampling error, and definitions, see Selected Appendixes at &lt;www.census.gov/prod/cen2010/cph-1-a.pdf&gt;]

State County County Subdivision Place	Household population							Group quarters population		
	Total	Householder	Relationship to householder					Total	Institutionalized population	Non-institutionalized population
			Spouse	Child	Other relatives	Nonrelatives				
						Total	Unmarried partner			
New Jersey.....	8,605,018	3,214,360	1,643,377	2,690,797	617,258	439,226	190,283	186,876	100,621	86,255
Atlantic County.....	268,503	102,847	46,885	80,257	22,085	16,429	7,750	6,046	2,472	3,574
Absecon city.....	8,261	3,179	1,693	2,342	621	426	197	150	136	14
Atlantic City city.....	38,756	15,504	4,013	11,410	4,582	3,247	1,253	802	186	616
Brigantine city.....	9,446	4,294	1,859	2,120	544	629	313	4	0	4
Buena borough.....	4,584	1,723	752	1,476	356	277	156	19	0	19
Buena Vista township.....	7,552	2,786	1,549	2,293	576	348	171	18	0	18
Collings Lakes CDP.....	1,706	575	336	567	147	81	43	0	0	0
Corbin City city.....	492	185	98	148	38	23	9	0	0	0
Egg Harbor township.....	43,304	15,250	8,550	14,050	3,365	2,089	1,112	19	0	19
Egg Harbor City city.....	4,210	1,593	622	1,337	329	329	152	33	20	13
Estell Manor city.....	1,727	619	409	528	102	69	40	8	8	0
Folsom borough.....	1,880	688	416	540	139	97	49	5	0	5
Galloway township.....	34,531	13,067	6,726	10,304	2,462	1,972	925	2,818	401	2,417
Pomona CDP.....	6,715	2,107	1,231	2,320	735	322	121	409	401	8
Smithville CDP.....	7,239	3,282	1,569	1,632	362	394	218	3	0	3
Hamilton township.....	25,383	9,490	4,569	7,958	1,821	1,545	859	1,120	982	138
Mays Landing CDP.....	2,111	859	403	584	117	148	74	24	0	24
Hammononton town.....	14,485	5,408	2,785	4,509	938	845	381	306	167	139
Linwood city.....	6,957	2,653	1,598	2,250	270	186	103	135	127	8
Longport borough.....	895	470	212	164	30	19	10	0	0	0
Margate City city.....	6,354	3,156	1,447	1,299	217	235	148	0	0	0
Mullica township.....	6,060	2,154	1,236	1,844	499	327	172	87	0	87
Elwood CDP.....	1,371	436	237	455	159	84	39	66	0	66
Northfield city.....	8,441	3,152	1,741	2,789	417	342	173	183	178	5
Pleasantville city.....	19,940	6,661	2,219	6,319	3,016	1,725	717	309	267	42
Port Republic city.....	1,108	415	273	324	53	43	18	7	0	7
Somers Point city.....	10,785	4,655	1,711	3,003	665	751	414	10	0	10
Ventnor City city.....	10,644	4,592	1,803	2,600	873	776	313	6	0	6
Weymouth township.....	2,708	1,153	604	650	172	129	65	7	0	7
Bergen County.....	894,694	335,730	188,466	279,702	57,339	33,457	14,164	10,422	5,047	5,375
Allendale borough.....	6,393	2,236	1,582	2,302	158	115	51	112	112	0
Alpine borough.....	1,849	611	451	580	155	52	14	0	0	0
Bergenfield borough.....	26,726	8,852	5,192	9,042	2,564	1,076	385	38	0	38
Bogota borough.....	8,159	2,773	1,523	2,761	770	332	151	28	4	24
Carlstadt borough.....	6,127	2,378	1,175	1,850	413	311	154	0	0	0
Cliffside Park borough.....	23,591	9,948	4,455	5,906	1,871	1,411	556	3	0	3
Closter borough.....	8,302	2,747	2,011	2,971	380	193	60	71	52	19
Cresskill borough.....	8,519	3,002	1,987	2,970	416	144	47	54	25	29
Demarest borough.....	4,875	1,597	1,227	1,777	215	59	24	6	0	6
Dumont borough.....	17,470	6,364	3,706	5,712	1,201	487	233	9	0	9
East Rutherford borough.....	8,908	3,792	1,627	2,356	592	541	239	5	0	5
Edgewater borough.....	11,511	5,637	2,438	2,460	412	564	333	2	1	1
Elmwood Park borough.....	19,379	7,032	3,783	6,075	1,711	778	376	24	0	24
Emerson borough.....	7,155	2,480	1,679	2,401	425	170	79	246	215	31
Englewood city.....	26,983	10,057	4,540	7,955	2,691	1,740	525	164	136	28
Englewood Cliffs borough.....	5,238	1,824	1,334	1,625	349	106	31	43	0	43
Fair Lawn borough.....	32,270	11,930	7,481	10,201	1,811	847	442	187	152	35
Fairview borough.....	13,830	4,853	2,073	3,855	1,692	1,357	330	5	0	5
Fort Lee borough.....	35,338	16,371	7,463	8,250	2,022	1,232	591	7	0	7
Franklin Lakes borough.....	10,587	3,527	2,693	3,834	371	162	74	3	0	3
Garfield city.....	30,455	11,073	5,001	9,852	2,789	1,740	788	32	0	32
Glen Rock borough.....	11,582	3,917	2,953	4,292	253	167	81	19	0	19
Hackensack city.....	41,709	18,142	6,192	10,292	4,024	3,059	1,238	1,301	985	316
Harrington Park borough.....	4,660	1,592	1,176	1,684	141	67	30	4	0	4
Hasbrouck Heights borough.....	11,823	4,433	2,544	3,821	701	324	170	19	0	19
Haworth borough.....	3,377	1,110	858	1,245	115	49	18	5	0	5
Hillsdale borough.....	10,191	3,493	2,430	3,577	441	250	88	28	0	28
Ho-Ho-Kus borough.....	4,075	1,401	1,040	1,460	110	64	26	3	0	3
Leonia borough.....	8,920	3,284	2,009	2,820	529	278	101	17	0	17
Little Ferry borough.....	10,621	4,239	2,031	3,046	890	415	219	5	0	5
Lodi borough.....	24,031	9,471	4,019	7,258	2,043	1,240	628	105	48	57
Lyndhurst township.....	20,539	8,337	3,997	5,772	1,420	1,013	503	15	0	15
Mahwah township.....	22,984	9,505	5,139	6,783	876	681	374	2,906	0	2,906
Maywood borough.....	9,539	3,649	2,020	2,865	649	356	172	16	0	16
Midland Park borough.....	7,118	2,756	1,598	2,260	327	177	88	10	0	10
Montvale borough.....	7,838	2,778	1,907	2,683	299	171	91	6	0	6
Moonachie borough.....	2,708	1,005	498	831	244	130	57	0	0	0
New Milford borough.....	16,100	6,141	3,352	5,002	1,090	515	274	241	223	18
North Arlington borough.....	15,371	6,295	3,109	4,326	994	647	338	21	0	21
Northvale borough.....	4,633	1,564	1,061	1,610	269	129	40	7	0	7
Norwood borough.....	5,473	1,927	1,306	1,834	295	111	37	238	231	7
Oakland borough.....	12,546	4,335	3,090	4,360	472	289	149	208	197	11
Old Tappan borough.....	5,750	1,931	1,411	2,085	253	70	35	0	0	0
Oradell borough.....	7,883	2,749	2,020	2,757	268	89	54	95	90	5
Palisades Park borough.....	19,618	6,934	3,724	5,091	2,225	1,644	264	4	0	4
Paramus borough.....	25,177	8,630	5,904	8,410	1,793	440	149	1,165	1,110	55
Park Ridge borough.....	8,435	3,283	2,035	2,565	299	253	97	210	195	15
Ramsey borough.....	14,426	5,363	3,338	4,904	449	372	162	47	0	47



Table 9.

**Household Relationship and Group Quarters Population: 2010—Con.**

[For information on confidentiality protection, nonsampling error, and definitions, see Selected Appendixes at &lt;www.census.gov/prod/cen2010/cph-1-a.pdf&gt;]

State County County Subdivision Place	Household population							Group quarters population		
	Total	Householder	Relationship to householder					Total	Institutionalized population	Non-institutionalized population
			Spouse	Child	Other relatives	Nonrelatives				
						Total	Unmarried partner			
Bergen County--Con.										
Ridgefield borough.....	11,026	3,905	2,300	3,552	896	373	146	6	0	6
Ridgefield Park village.....	12,723	4,851	2,352	4,043	967	510	277	6	0	6
Ridgewood village.....	24,758	8,456	5,841	9,288	692	481	197	200	176	24
River Edge borough.....	11,331	4,134	2,678	3,846	473	200	110	9	0	9
River Vale township.....	9,636	3,421	2,400	3,315	351	149	89	23	0	23
Rochelle Park township.....	5,307	2,087	1,158	1,549	340	173	83	223	223	0
Rockleigh borough.....	219	75	53	74	5	12	0	312	312	0
Rutherford borough.....	17,759	6,949	3,670	5,411	1,047	682	328	302	0	302
Saddle Brook township.....	13,648	5,286	2,894	4,047	916	505	281	11	0	11
Saddle River borough.....	3,152	1,216	797	943	119	77	29	0	0	0
South Hackensack township.....	2,378	845	414	742	243	134	57	0	0	0
Teaneck township.....	38,820	13,470	7,806	13,242	2,925	1,377	542	956	129	827
Tenafly borough.....	14,379	4,766	3,465	5,484	405	259	80	109	44	65
Teterboro borough.....	67	25	9	18	10	5	4	0	0	0
Upper Saddle River borough.....	8,204	2,639	2,066	3,115	254	130	64	4	0	4
Waldwick borough.....	9,625	3,420	2,260	3,198	433	314	110	0	0	0
Wallington borough.....	11,329	4,637	2,228	3,035	822	607	276	6	0	6
Washington township.....	9,102	3,261	2,315	2,944	405	177	88	0	0	0
Westwood borough.....	10,845	4,438	2,308	3,143	568	388	182	63	49	14
Woodcliff Lake borough.....	5,642	1,916	1,445	2,042	165	74	35	88	69	19
Wood-Ridge borough.....	7,623	2,939	1,693	2,362	420	209	121	3	0	3
Wyckoff township.....	16,329	5,646	4,132	5,941	406	204	99	367	269	98
Burlington County.....	435,520	166,318	90,328	135,982	24,687	18,205	9,685	13,214	11,614	1,600
Bass River township.....	1,443	522	317	444	91	69	49	0	0	0
Beverly city.....	2,577	1,002	384	785	240	166	88	0	0	0
Bordentown city.....	3,907	1,859	603	949	205	291	169	17	0	17
Bordentown township.....	11,157	4,173	2,426	3,635	547	376	249	210	210	0
Burlington city.....	9,776	3,858	1,449	2,962	890	617	318	144	15	129
Burlington township.....	21,900	7,797	4,457	7,495	1,365	786	450	694	683	11
Chesterfield township.....	4,642	1,539	1,165	1,589	211	138	67	3,057	3,036	21
Cinnaminson township.....	15,440	5,535	3,662	5,091	750	402	221	129	108	21
Delanco township.....	4,283	1,755	913	1,185	221	209	125	0	0	0
Delran township.....	16,869	6,148	3,657	5,532	910	622	345	27	0	27
Eastampton township.....	6,067	2,281	1,249	1,958	325	254	149	2	0	2
Edgewater Park township.....	8,876	3,683	1,576	2,395	683	539	251	5	0	5
Evesham township.....	45,162	17,620	10,061	14,395	1,666	1,420	834	376	136	240
Marlton CDP.....	10,128	4,126	2,090	3,064	461	387	232	5	0	5
Fieldsboro borough.....	540	206	91	172	38	33	16	0	0	0
Florence township.....	12,109	4,775	2,470	3,539	775	550	319	0	0	0
Florence CDP.....	4,426	1,857	781	1,270	282	236	140	0	0	0
Roebling CDP.....	3,715	1,410	671	1,189	250	195	104	0	0	0
Hainesport township.....	6,096	2,239	1,456	1,941	252	208	117	14	8	6
Lumberton township.....	12,402	4,540	2,550	4,280	563	469	264	157	151	6
Mansfield township.....	8,544	3,401	2,159	2,345	425	214	110	0	0	0
Maple Shade township.....	18,866	8,525	3,227	4,828	1,000	1,286	779	265	259	6
Medford township.....	22,813	8,277	5,569	7,627	702	638	367	220	177	43
Medford Lakes borough.....	4,146	1,483	1,020	1,383	126	134	71	0	0	0
Moorestown township.....	20,378	7,450	4,593	7,179	678	478	264	348	332	16
Moorestown-Lenola CDP.....	13,946	5,310	2,985	4,748	494	409	233	271	255	16
Mount Holly township.....	9,026	3,456	1,473	2,759	719	619	307	510	404	106
Mount Laurel township.....	41,666	17,538	8,942	12,179	1,492	1,515	904	198	153	45
Ramblewood CDP.....	5,762	2,246	1,255	1,795	233	233	146	145	145	0
New Hanover township.....	1,700	551	370	679	54	46	18	5,685	5,325	360
Fort Dix CDP (part).....	626	211	131	273	3	8	2	5,325	5,325	0
McGuire AFB CDP (part).....	377	108	84	177	4	4	3	360	0	360
North Hanover township.....	7,678	2,784	1,633	2,678	297	286	129	0	0	0
McGuire AFB CDP (part).....	2,973	918	690	1,220	46	99	16	0	0	0
Palmyra borough.....	7,398	3,156	1,360	1,979	474	429	271	0	0	0
Pemberton borough.....	1,404	581	298	355	69	101	50	5	0	5
Pemberton township.....	27,427	9,997	4,880	8,476	2,347	1,727	804	485	417	68
Browns Mills CDP.....	11,165	4,021	1,874	3,482	1,016	772	360	58	0	58
Country Lake Estates CDP.....	3,943	1,392	786	1,243	337	185	103	0	0	0
Fort Dix CDP (part).....	1,765	573	369	704	31	88	13	0	0	0
Pemberton Heights CDP.....	2,423	1,028	385	634	236	140	64	0	0	0
Presidential Lakes Estates CDP.....	2,365	772	487	799	180	127	54	0	0	0
Riverside township.....	8,076	2,959	1,367	2,424	699	627	277	3	0	3
Riverton borough.....	2,665	1,057	598	813	99	98	59	114	114	0
Shamong township.....	6,476	2,168	1,554	2,330	271	153	80	14	13	1
Southampton township.....	10,464	4,746	2,497	2,393	481	347	202	0	0	0
Leisuretowne CDP.....	3,582	2,204	916	285	101	76	47	0	0	0
Springfield township.....	3,408	1,162	806	1,109	196	135	61	6	0	6
Fort Dix CDP (part).....	0	0	0	0	0	0	0	0	0	0
Juliestown CDP.....	429	142	102	143	22	20	8	0	0	0
Tabernacle township.....	6,943	2,375	1,713	2,324	318	213	93	6	0	6
Washington township.....	673	256	142	199	43	33	15	14	14	0
Westampton township.....	8,808	3,195	1,899	2,846	555	313	169	5	0	5
Willingboro township.....	31,599	10,884	5,364	10,071	3,766	1,514	551	30	5	25
Woodland township.....	1,314	476	289	405	76	68	41	474	54	420
Wrightstown borough.....	802	309	89	254	68	82	32	0	0	0



Table 9.

**Household Relationship and Group Quarters Population: 2010—Con.**

[For information on confidentiality protection, nonsampling error, and definitions, see Selected Appendixes at &lt;www.census.gov/prod/cen2010/cph-1-a.pdf&gt;]

State County County Subdivision Place	Household population							Group quarters population		
	Total	Householder	Relationship to householder					Total	Institutionalized population	Non-institutionalized population
			Spouse	Child	Other relatives	Nonrelatives				
						Total	Unmarried partner			
Camden County.....	506,243	190,980	88,462	162,028	38,014	26,759	13,882	7,414	5,604	1,810
Audubon borough.....	8,804	3,600	1,718	2,650	388	448	256	15	0	15
Audubon Park borough.....	1,023	493	174	241	65	50	30	0	0	0
Barrington borough.....	6,982	2,988	1,322	1,964	343	365	212	1	0	1
Bellmawr borough.....	11,565	4,670	2,219	3,333	783	560	307	18	0	18
Berlin borough.....	7,449	2,806	1,485	2,434	444	280	155	139	126	13
Berlin township.....	5,345	1,975	994	1,610	464	302	137	12	0	12
Brooklawn borough.....	1,955	759	326	626	122	122	71	0	0	0
Camden city.....	74,023	24,475	5,452	27,477	10,371	6,248	2,892	3,321	2,229	1,092
Cherry Hill township.....	69,928	26,882	15,757	21,799	3,430	2,060	1,081	1,117	1,017	100
Ashland CDP.....	8,074	3,084	1,801	2,531	399	259	126	228	224	4
Barclay CDP.....	4,428	1,621	1,188	1,423	113	83	52	0	0	0
Cherry Hill Mall CDP.....	14,022	5,563	2,940	4,164	795	560	281	149	105	44
Ellisburg CDP.....	4,289	1,898	832	1,132	291	136	78	124	116	8
Golden Triangle CDP.....	4,048	1,665	724	1,106	369	184	94	97	97	0
Greentree CDP.....	11,352	4,007	2,684	3,887	555	219	101	15	15	0
Kingston Estates CDP.....	5,594	2,191	1,214	1,737	304	148	77	91	91	0
Springdale CDP.....	14,110	5,230	3,648	4,615	362	255	141	408	364	44
Chesilhurst borough.....	1,526	582	236	414	193	101	39	108	49	59
Clementon borough.....	5,000	2,064	753	1,433	387	363	192	0	0	0
Collingswood borough.....	13,865	6,299	2,320	3,615	622	1,009	576	61	59	2
Gibbsboro borough.....	2,271	786	511	761	145	68	42	3	0	3
Gloucester township.....	64,298	23,566	12,357	21,159	4,217	2,999	1,650	336	306	30
Blackwood CDP.....	4,545	1,687	881	1,405	367	205	116	0	0	0
Glendora CDP.....	4,750	1,900	929	1,385	284	252	133	0	0	0
Gloucester City city.....	11,454	4,248	1,795	3,739	949	723	401	2	0	2
Haddon township.....	14,704	6,226	3,019	4,281	565	613	349	3	0	3
Haddonfield borough.....	11,587	4,436	2,737	3,944	206	264	144	6	0	6
Haddon Heights borough.....	7,459	2,997	1,665	2,334	251	212	127	14	0	14
Hi-Nella borough.....	870	377	123	243	59	68	33	0	0	0
Laurel Springs borough.....	1,908	727	373	606	109	93	40	0	0	0
Lawnside borough.....	2,937	1,103	413	904	383	134	69	8	8	0
Lindenwold borough.....	17,595	7,426	2,291	4,731	1,550	1,597	822	18	0	18
Magnolia borough.....	4,333	1,710	777	1,324	290	232	146	8	0	8
Merchantville borough.....	3,797	1,574	656	1,137	225	205	112	24	0	24
Mount Ephraim borough.....	4,670	1,909	870	1,379	269	243	144	6	0	6
Oaklyn borough.....	4,038	1,725	747	1,124	174	268	146	0	0	0
Pennsauken township.....	35,708	12,633	5,925	11,637	3,709	1,804	877	177	170	7
Pine Hill borough.....	10,213	4,086	1,578	3,185	711	653	393	20	10	10
Pine Valley borough.....	12	4	3	4	1	0	0	0	0	0
Runnemede borough.....	8,449	3,370	1,567	2,525	576	411	217	19	0	19
Somerdale borough.....	5,151	2,026	953	1,469	419	284	155	0	0	0
Stratford borough.....	6,963	2,641	1,369	2,211	408	334	153	77	72	5
Tavistock borough.....	5	3	2	0	0	0	0	0	0	0
Voorhees township.....	28,362	11,470	6,168	8,427	1,297	1,000	502	769	715	54
Echelon CDP.....	10,363	4,943	1,793	2,549	500	578	288	380	338	42
Waterford township.....	10,479	3,692	2,229	3,400	652	506	289	170	4	166
Winslow township.....	38,537	13,735	7,233	12,768	2,854	1,947	1,039	962	839	123
Woodlynne borough.....	2,978	917	345	1,140	383	193	84	0	0	0
Cape May County.....	94,637	40,812	19,728	23,970	5,395	4,732	2,450	2,628	1,132	1,496
Avalon borough.....	1,333	692	378	191	36	36	19	1	0	1
Cape May city.....	2,844	1,457	650	542	96	99	50	763	0	763
Cape May Point borough.....	291	164	91	21	5	10	6	0	0	0
Dennis township.....	6,347	2,370	1,442	1,892	367	276	133	120	103	17
Belleplain CDP.....	597	218	133	157	55	34	12	0	0	0
Lower township.....	22,761	9,579	4,721	5,898	1,373	1,190	666	105	77	28
Diamond Beach CDP.....	136	71	41	11	7	6	2	0	0	0
Erma CDP.....	2,128	821	459	633	124	91	48	6	0	6
North Cape May CDP.....	3,211	1,395	658	795	177	186	93	15	0	15
Villas CDP.....	9,483	3,896	1,739	2,591	671	586	364	0	0	0
Middle township.....	18,079	7,256	3,654	4,985	1,217	967	539	832	720	112
Burleigh CDP.....	725	270	135	219	60	41	18	0	0	0
Cape May Court House CDP.....	5,140	2,165	1,042	1,369	315	249	142	198	198	0
Rio Grande CDP.....	2,643	1,115	506	660	188	174	93	27	0	27
Whitesboro CDP.....	2,205	870	365	619	246	105	48	0	0	0
North Wildwood city.....	4,041	2,047	841	735	200	218	124	0	0	0
Ocean City city.....	11,637	5,890	2,390	2,334	467	556	246	64	59	5
Sea Isle City city.....	2,114	1,041	521	362	110	80	39	0	0	0
Stone Harbor borough.....	865	441	217	147	29	31	21	1	0	1
Upper township.....	12,363	4,566	2,842	3,932	620	403	222	10	0	10
Strathmere CDP.....	158	82	43	22	8	3	3	0	0	0
West Cape May borough.....	1,024	493	227	197	63	44	16	0	0	0
West Wildwood borough.....	592	276	118	136	31	31	16	11	0	11
Wildwood city.....	5,100	2,251	664	1,232	433	520	205	225	164	61
Wildwood Crest borough.....	3,270	1,532	684	757	146	151	80	0	0	0
Woodbine borough.....	1,976	757	288	609	202	120	68	496	9	487
Cumberland County.....	144,787	51,931	23,459	45,484	13,780	10,133	4,714	12,111	11,186	925
Bridgeton city.....	21,073	6,265	2,047	7,119	3,100	2,542	599	4,276	4,257	19
Commercial township.....	5,148	1,880	806	1,580	473	409	234	30	0	30



Table 9.

**Household Relationship and Group Quarters Population: 2010—Con.**

[For information on confidentiality protection, nonsampling error, and definitions, see Selected Appendixes at &lt;www.census.gov/prod/cen2010/cph-1-a.pdf&gt;]

State County County Subdivision Place	Household population							Group quarters population		
	Total	Householder	Relationship to householder					Total	Institutionalized population	Non-institutionalized population
			Spouse	Child	Other relatives	Nonrelatives				
						Total	Unmarried partner			
Cumberland County--Con.										
Commercial township--Con.										
Laurel Lake CDP.....	2,989	1,091	425	933	264	276	165	0	0	0
Port Norris CDP.....	1,347	481	210	420	145	91	45	30	0	30
Deerfield township.....	3,073	1,089	616	951	244	173	85	46	40	6
Rosenhayn CDP.....	1,092	382	195	354	98	63	33	6	0	6
Downe township.....	1,585	646	336	396	109	98	69	0	0	0
Fairfield township.....	5,027	1,882	821	1,489	592	243	132	1,268	1,251	17
Fairton CDP.....	1,264	529	240	341	90	64	42	0	0	0
Greenwich township.....	804	336	192	203	37	36	16	0	0	0
Hopewell township.....	4,301	1,662	935	1,283	265	156	89	270	216	54
Lawrence township.....	3,247	1,102	660	1,067	208	210	100	43	0	43
Cedarville CDP.....	770	275	143	236	56	60	32	6	0	6
Maurice River township.....	3,571	1,364	756	975	256	220	121	4,405	4,405	0
Millville city.....	28,188	10,648	4,389	9,082	2,245	1,824	1,057	212	117	95
Shiloh borough.....	516	198	101	157	32	28	21	0	0	0
Stow Creek township.....	1,431	543	335	407	87	59	32	0	0	0
Upper Deerfield township.....	7,590	2,866	1,545	2,302	531	346	185	70	3	67
Seabrook Farms CDP.....	1,484	508	147	627	122	80	56	0	0	0
Vineland city.....	59,233	21,450	9,920	18,473	5,601	3,789	1,974	1,491	897	594
Essex County.....	760,197	283,712	113,673	245,726	73,540	43,546	19,365	23,772	12,126	11,646
Belleville township.....	35,916	13,395	5,936	11,164	3,552	1,869	1,032	10	0	10
Silver Lake CDP (part).....	3,769	1,429	541	1,154	389	256	120	0	0	0
Bloomfield township.....	46,755	18,387	8,126	14,009	3,760	2,473	1,261	560	39	521
Brookdale CDP.....	9,228	3,445	2,139	2,891	459	294	157	11	0	11
Silver Lake CDP (part).....	474	158	66	171	54	25	13	0	0	0
Caldwell borough.....	7,355	3,359	1,355	1,934	322	385	169	467	57	410
Cedar Grove township.....	11,605	4,523	2,690	3,571	539	282	150	806	803	3
City of Orange township.....	29,761	11,202	3,200	9,133	4,019	2,207	861	373	289	84
East Orange city.....	63,035	24,945	5,812	20,300	8,177	3,801	1,879	1,235	780	455
Essex Fells borough.....	2,113	728	534	779	40	32	17	0	0	0
Fairfield township.....	7,466	2,645	1,771	2,415	484	151	68	0	0	0
Glen Ridge borough.....	7,506	2,476	1,755	2,898	207	170	88	21	0	21
Irvington township.....	53,379	20,093	5,552	16,995	7,348	3,391	1,587	547	203	344
Livingston township.....	29,055	9,990	7,345	10,080	1,146	494	195	311	273	38
Maplewood township.....	23,838	8,240	4,765	8,434	1,453	946	483	29	0	29
Millburn township.....	20,141	6,813	4,921	7,528	456	423	180	8	0	8
Short Hills CDP.....	13,165	4,146	3,376	5,182	262	199	77	0	0	0
Montclair township.....	37,265	15,089	6,955	11,668	1,645	1,908	883	404	134	270
Upper Montclair CDP.....	11,548	4,178	2,709	4,050	254	357	188	17	0	17
Newark city.....	260,773	94,542	26,495	85,786	33,458	20,492	8,340	16,367	8,545	7,822
North Caldwell borough.....	6,183	2,092	1,634	2,145	212	100	48	0	0	0
Nutley township.....	28,302	11,314	5,969	8,557	1,528	934	552	68	0	68
Roseland borough.....	5,819	2,345	1,417	1,710	199	148	85	0	0	0
South Orange Village township.....	14,910	5,516	2,986	4,659	789	960	307	1,288	7	1,281
Verona township.....	13,126	5,315	2,984	4,066	406	355	200	206	0	206
West Caldwell township.....	10,532	3,913	2,558	3,472	381	208	116	227	208	19
West Orange township.....	45,362	16,790	8,913	14,423	3,419	1,817	864	845	788	57
Gloucester County.....	284,065	104,271	57,962	93,092	15,837	12,903	6,598	4,223	1,594	2,629
Clayton borough.....	8,179	2,916	1,499	2,666	610	488	256	0	0	0
Deptford township.....	30,169	11,689	5,861	8,982	2,019	1,618	871	392	368	24
Oak Valley CDP.....	3,483	1,233	736	1,132	262	120	67	0	0	0
East Greenwich township.....	9,425	3,262	2,298	3,256	325	284	177	130	100	30
Elk township.....	4,138	1,474	871	1,296	297	200	108	78	0	78
Franklin township.....	16,769	5,849	3,597	5,486	1,106	731	396	51	0	51
Glassboro borough.....	16,395	6,158	2,736	4,702	1,008	1,791	377	2,184	31	2,153
Greenwich township.....	4,891	1,946	1,038	1,431	248	228	143	8	0	8
Gibbstown CDP.....	3,734	1,472	796	1,093	187	186	118	5	0	5
Harrison township.....	12,399	3,942	2,866	4,899	424	268	144	18	0	18
Mullica Hill CDP.....	3,976	1,456	910	1,394	113	103	61	6	0	6
Richwood CDP (part).....	3,391	1,035	792	1,334	150	80	38	9	0	9
Logan township.....	6,039	2,087	1,307	2,179	254	212	125	3	0	3
Beckett CDP.....	4,847	1,633	1,067	1,805	188	154	86	0	0	0
Mantua township.....	15,203	5,719	3,275	4,924	677	608	349	14	0	14
Richwood CDP (part).....	59	20	13	23	2	1	1	0	0	0
Monroe township.....	35,934	12,815	7,198	11,961	2,359	1,601	866	195	151	44
Victory Lakes CDP.....	2,105	738	425	663	169	110	62	6	6	0
Williamstown CDP.....	15,411	5,592	3,038	5,155	916	710	387	156	145	11
National Park borough.....	3,020	1,092	573	969	236	150	80	16	0	16
Newfield borough.....	1,552	579	343	489	88	53	28	1	0	1
Paulsboro borough.....	6,089	2,286	771	2,140	525	367	207	8	0	8
Pitman borough.....	8,769	3,489	1,782	2,739	393	366	178	242	229	13
South Harrison township.....	3,162	1,020	746	1,135	155	106	47	0	0	0
Swedesboro borough.....	2,583	938	424	847	192	182	79	1	0	1
Washington township.....	48,372	17,287	10,620	16,766	2,333	1,366	809	187	166	21
Turnersville CDP.....	3,736	1,217	910	1,367	179	63	39	6	0	6
Wenonah borough.....	2,273	829	550	761	73	60	30	5	0	5
West Deptford township.....	21,539	8,829	4,283	6,308	1,074	1,045	665	138	127	11
Westville borough.....	4,286	1,755	717	1,254	285	275	164	2	0	2



Table 9.

**Household Relationship and Group Quarters Population: 2010—Con.**

[For information on confidentiality protection, nonsampling error, and definitions, see Selected Appendixes at &lt;www.census.gov/prod/cen2010/cph-1-a.pdf&gt;]

State County County Subdivision Place	Household population							Group quarters population		
	Total	Householder	Relationship to householder					Total	Institutionalized population	Non-institutionalized population
			Spouse	Child	Other relatives	Nonrelatives				
						Total	Unmarried partner			
Gloucester County—Con.										
Woodbury city.....	9,737	4,088	1,495	2,966	633	555	297	437	400	37
Woodbury Heights borough.....	3,047	1,081	662	1,013	176	115	74	8	0	8
Woolwich township.....	10,095	3,141	2,450	3,923	347	234	128	105	22	83
Hudson County.....	624,888	246,437	93,124	173,799	59,091	52,437	19,389	9,378	5,036	4,342
Bayonne city.....	62,748	25,237	10,371	19,671	4,572	2,897	1,530	276	0	276
East Newark borough.....	2,406	759	343	746	263	295	64	0	0	0
Guttenberg town.....	11,071	4,473	1,680	2,944	1,066	908	375	105	105	0
Harrison town.....	13,612	4,869	2,151	3,920	1,199	1,473	358	8	0	8
Hoboken city.....	48,431	25,041	7,207	7,345	1,334	7,504	2,349	1,574	0	1,574
Jersey City city.....	244,754	96,859	34,422	67,946	24,496	21,031	7,432	2,843	984	1,859
Kearny town.....	38,114	13,462	6,942	12,178	3,496	2,036	882	2,570	2,501	69
North Bergen township.....	60,189	22,062	9,417	18,039	6,641	4,030	1,636	584	561	23
Secaucus town.....	15,514	6,297	3,146	4,323	1,113	635	321	750	543	207
Union City city.....	65,806	22,814	8,368	20,431	8,344	5,849	2,292	649	342	307
Weehawken township.....	12,549	5,712	1,994	2,769	853	1,221	466	5	0	5
West New York town.....	49,694	18,852	7,083	13,487	5,714	4,558	1,684	14	0	14
Hunterdon County.....	123,780	47,169	29,600	38,603	3,986	4,422	2,341	4,569	4,318	251
Alexandria township.....	4,895	1,758	1,255	1,602	135	145	74	43	43	0
Bethlehem township.....	3,979	1,344	1,035	1,384	125	91	55	0	0	0
Bloomsbury borough.....	870	337	193	279	23	38	24	0	0	0
Califon borough.....	1,076	394	267	371	22	22	14	0	0	0
Clinton town.....	2,719	1,057	583	867	103	109	53	0	0	0
Clinton township.....	12,257	4,568	3,073	4,023	278	315	183	1,221	1,201	20
Annandale CDP.....	1,695	658	371	564	45	57	33	0	0	0
Delaware township.....	4,563	1,788	1,183	1,266	152	174	94	0	0	0
East Amwell township.....	3,989	1,518	1,020	1,188	118	145	82	24	12	12
Flemington borough.....	4,420	1,815	682	1,177	339	407	142	161	116	45
Franklin township.....	3,180	1,137	807	996	135	105	48	15	15	0
Frenchtown borough.....	1,355	596	274	377	38	70	45	18	18	0
Glen Gardner borough.....	1,704	768	346	476	31	83	47	0	0	0
Hampton borough.....	1,401	570	287	427	64	53	34	0	0	0
High Bridge borough.....	3,648	1,418	826	1,150	92	162	78	0	0	0
Holland township.....	5,285	1,972	1,357	1,665	156	135	78	6	0	6
Kingwood township.....	3,845	1,446	928	1,173	153	145	85	0	0	0
Lambertville city.....	3,878	1,958	704	705	134	377	207	28	0	28
Lebanon borough.....	1,358	602	280	385	42	49	26	0	0	0
Lebanon township.....	6,221	2,296	1,532	1,984	198	211	114	367	321	46
Milford borough.....	1,227	520	269	324	47	67	36	6	0	6
Raritan township.....	21,937	8,056	5,232	7,320	724	605	343	248	192	56
Readington township.....	16,104	5,971	3,938	5,212	520	463	234	22	0	22
White House Station CDP.....	2,089	963	443	518	71	94	56	0	0	0
Stockton borough.....	538	237	115	149	12	25	19	0	0	0
Tewksbury township.....	5,993	2,189	1,598	1,893	141	172	86	0	0	0
Union township.....	4,496	1,752	1,079	1,399	115	151	88	1,412	1,402	10
West Amwell township.....	2,842	1,102	737	811	89	103	52	998	998	0
Mercer County.....	347,708	133,155	64,160	104,685	24,570	21,138	7,863	18,805	6,065	12,740
East Windsor township.....	27,091	10,224	5,757	8,215	1,642	1,253	524	99	72	27
Twin Rivers CDP.....	7,443	2,671	1,468	2,332	527	445	134	0	0	0
Ewing township.....	31,559	13,171	5,660	7,870	2,166	2,692	788	4,231	520	3,711
Hamilton township.....	87,922	34,534	17,732	26,358	5,606	3,692	1,961	542	446	96
Groveville CDP.....	2,937	1,046	620	1,023	150	98	54	8	0	8
Hamilton Square CDP.....	12,655	4,532	3,160	4,176	541	246	121	129	120	9
Mercerville CDP.....	12,957	5,028	2,907	3,867	664	491	275	273	266	7
White Horse CDP.....	9,491	3,875	2,088	2,627	540	361	205	3	0	3
Yardville CDP.....	7,166	2,757	1,688	2,150	326	245	132	20	0	20
Hightstown borough.....	5,400	1,976	1,011	1,588	419	406	121	94	0	94
Hopewell borough.....	1,922	778	425	590	49	80	41	0	0	0
Hopewell township.....	17,294	6,282	4,339	5,711	485	477	242	10	0	10
Lawrence township.....	30,723	12,524	6,404	8,724	1,639	1,432	579	2,749	306	2,443
Lawrenceville CDP.....	3,887	1,734	841	1,047	101	164	85	0	0	0
Pennington borough.....	2,526	1,031	623	806	22	44	22	59	0	59
Princeton borough.....	6,993	3,161	1,339	1,649	237	607	134	5,314	49	5,265
Princeton township.....	16,008	6,360	3,757	4,560	407	924	214	257	182	75
Robbinsville township.....	13,554	5,087	3,052	4,607	462	346	208	88	66	22
Robbinsville CDP.....	2,975	1,237	641	908	102	87	51	66	66	0
Trenton city.....	79,790	28,578	7,167	24,821	10,535	8,689	2,831	5,123	4,250	873
West Windsor township.....	26,926	9,449	6,894	9,186	901	496	198	239	174	65
Princeton Junction CDP.....	2,454	921	632	747	71	83	24	11	0	11
Middlesex County.....	786,023	281,186	157,214	245,764	61,685	40,174	14,284	23,835	8,024	15,811
Carteret borough.....	22,835	7,591	3,804	8,065	2,391	984	529	9	0	9
Cranbury township.....	3,727	1,320	941	1,290	112	64	31	130	120	10
Cranbury CDP.....	2,061	722	500	755	53	31	20	120	120	0
Dunellen borough.....	7,216	2,566	1,267	2,308	585	490	185	11	0	11
East Brunswick township.....	47,277	16,810	11,055	15,990	2,398	1,024	492	235	221	14
Edison township.....	98,003	34,972	21,785	30,743	7,448	3,055	1,155	1,964	1,147	817
Helmetta borough.....	2,178	891	468	611	94	114	54	0	0	0



Table 9.

**Household Relationship and Group Quarters Population: 2010—Con.**

[For information on confidentiality protection, nonsampling error, and definitions, see Selected Appendixes at &lt;www.census.gov/prod/cen2010/cph-1-a.pdf&gt;]

State County County Subdivision Place	Household population							Group quarters population		
	Total	Householder	Relationship to householder					Total	Institutionalized population	Non-institutionalized population
			Spouse	Child	Other relatives	Nonrelatives				
						Total	Unmarried partner			
Middlesex County—Con.										
Highland Park borough.....	13,976	5,875	2,539	3,711	594	1,257	332	6	0	6
Jamesburg borough.....	5,901	2,172	1,107	1,839	419	364	150	14	0	14
Metuchen borough.....	13,573	5,243	3,055	4,272	554	449	242	1	0	1
Middlesex borough.....	13,617	4,984	2,789	4,369	915	560	266	18	0	18
Milltown borough.....	6,892	2,599	1,582	2,143	298	270	127	1	0	1
Monroe township.....	38,353	16,497	9,925	9,506	1,630	795	468	779	600	179
Clearbrook Park CDP.....	2,667	1,803	681	65	34	84	52	0	0	0
Concordia CDP.....	3,092	2,032	882	42	33	103	59	0	0	0
Rossmoor CDP.....	2,666	1,966	536	60	39	65	44	0	0	0
Whittingham CDP.....	2,476	1,416	834	145	24	57	41	0	0	0
New Brunswick city.....	47,436	14,119	4,119	11,848	6,595	10,755	1,319	7,745	182	7,563
North Brunswick township.....	39,621	14,551	7,776	12,376	2,986	1,932	887	1,121	1,057	64
Old Bridge township.....	64,871	23,777	13,919	20,909	4,173	2,093	1,146	504	394	110
Brownville CDP.....	2,383	1,000	490	693	115	85	60	0	0	0
Laurence Harbor CDP.....	6,528	2,536	1,308	1,928	450	306	181	8	0	8
Madison Park CDP.....	7,141	2,621	1,339	2,298	599	284	142	3	0	3
Old Bridge CDP.....	23,547	7,775	5,333	8,358	1,530	551	281	206	112	94
Perth Amboy city.....	50,147	15,419	6,185	17,051	7,150	4,342	1,587	667	445	222
Piscataway township.....	49,540	17,050	10,211	15,389	4,669	2,221	796	6,504	105	6,399
Society Hill CDP.....	3,497	1,226	712	1,062	270	227	40	332	0	332
Plainsboro township.....	22,805	9,402	5,024	6,659	897	823	430	194	187	7
Plainsboro Center CDP.....	2,712	1,192	640	704	104	72	44	0	0	0
Princeton Meadows CDP.....	13,834	5,976	2,813	3,892	504	649	322	0	0	0
Sayreville borough.....	42,504	15,636	8,704	13,394	3,195	1,575	859	200	193	7
South Amboy city.....	8,631	3,372	1,577	2,648	545	489	257	0	0	0
South Brunswick township.....	43,361	15,069	9,956	15,173	2,122	1,041	546	56	51	5
Dayton CDP.....	7,063	2,288	1,602	2,667	373	133	80	0	0	0
Heathcote CDP.....	5,821	2,326	1,288	1,739	273	195	117	0	0	0
Kendall Park CDP.....	9,339	3,135	2,148	3,375	472	209	105	0	0	0
Kingston CDP (part).....	1,222	533	255	328	53	53	20	0	0	0
Monmouth Junction CDP.....	2,886	903	701	1,102	141	39	15	1	0	1
South Plainfield borough.....	23,086	7,876	4,892	7,610	1,935	773	327	299	231	68
South River borough.....	15,997	5,652	3,025	4,968	1,326	1,026	344	11	0	11
Spotswood borough.....	8,011	3,128	1,720	2,458	442	263	136	246	0	246
Woodbridge township.....	96,465	34,615	19,789	30,434	8,212	3,415	1,619	3,120	3,091	29
Avenel CDP.....	14,017	5,150	2,781	4,498	1,082	506	266	2,994	2,985	9
Colonia CDP.....	17,787	6,160	4,043	5,917	1,250	417	228	8	0	8
Fords CDP.....	15,187	5,386	3,056	4,821	1,377	547	268	0	0	0
Iselin CDP.....	18,691	6,445	4,022	5,694	1,975	555	160	4	0	4
Port Reading CDP.....	3,728	1,283	734	1,246	329	136	69	0	0	0
Sewaren CDP.....	2,756	1,005	534	846	250	121	66	0	0	0
Woodbridge CDP.....	19,152	7,378	3,826	5,755	1,373	820	406	113	106	7
Monmouth County.....	622,710	233,983	129,797	198,992	33,265	26,673	12,199	7,670	4,345	3,325
Aberdeen township.....	18,141	6,876	3,848	5,580	1,061	776	450	69	21	48
Cliffwood Beach CDP.....	3,173	1,127	630	1,031	223	162	83	21	21	0
Strathmore CDP.....	7,235	2,557	1,826	2,392	291	169	92	23	0	23
Allenhurst borough.....	496	217	96	122	25	36	15	0	0	0
Allentown borough.....	1,828	704	386	592	76	70	43	0	0	0
Asbury Park city.....	15,813	6,725	1,224	4,411	1,773	1,680	741	303	0	303
Atlantic Highlands borough.....	4,384	1,870	971	1,201	155	187	105	1	0	1
Avon-by-the-Sea borough.....	1,900	901	376	466	82	75	39	1	0	1
Belmar borough.....	5,779	2,695	913	1,292	302	577	207	15	0	15
Bradley Beach borough.....	4,293	2,098	672	851	240	432	191	5	0	5
Brielle borough.....	4,774	1,805	1,090	1,599	162	118	61	0	0	0
Colts Neck township.....	10,102	3,277	2,535	3,790	321	179	80	40	0	40
Deal borough.....	748	333	136	159	50	70	10	2	0	2
Eatontown borough.....	12,317	5,319	2,193	3,451	704	650	377	392	153	239
Englishtown borough.....	1,765	621	342	642	83	77	36	82	82	0
Fair Haven borough.....	6,120	1,970	1,449	2,488	131	82	40	1	0	1
Farmingdale borough.....	1,329	547	247	408	45	82	49	0	0	0
Freehold borough.....	11,943	4,006	1,776	3,411	1,413	1,337	329	109	0	109
Freehold township.....	34,549	12,577	7,725	11,785	1,498	964	507	1,635	1,601	34
East Freehold CDP.....	4,894	1,637	1,195	1,811	157	94	51	0	0	0
West Freehold CDP.....	13,504	4,941	3,013	4,563	594	393	206	109	93	16
Hazlet township.....	20,139	7,140	4,496	6,806	1,192	505	278	195	181	14
Highlands borough.....	5,005	2,623	821	980	170	411	262	0	0	0
Holmdel township.....	16,332	5,584	4,106	5,849	580	213	108	441	434	7
Howell township.....	50,959	17,260	11,292	18,505	2,426	1,476	755	116	6	110
Ramtown CDP.....	6,242	1,924	1,446	2,480	269	123	69	0	0	0
Interlaken borough.....	820	361	212	179	26	42	28	0	0	0
Keansburg borough.....	9,831	3,805	1,402	3,174	804	646	345	274	265	9
Keyport borough.....	7,204	3,067	1,217	1,884	535	501	229	36	0	36
Lake Como borough.....	1,759	785	274	440	105	155	66	0	0	0
Little Silver borough.....	5,950	2,146	1,467	2,076	137	124	69	0	0	0
Loch Arbour village.....	194	82	43	52	6	11	4	0	0	0
Long Branch city.....	30,535	11,753	4,256	8,134	2,963	3,429	1,102	184	75	109
Manalapan township.....	38,686	13,263	9,304	13,870	1,580	669	376	186	119	67
Yorketown CDP.....	6,407	1,976	1,550	2,527	265	89	49	128	119	9
Manasquan borough.....	5,892	2,374	1,247	1,767	236	268	106	5	0	5



Table 9.

**Household Relationship and Group Quarters Population: 2010—Con.**

[For information on confidentiality protection, nonsampling error, and definitions, see Selected Appendixes at &lt;www.census.gov/prod/cen2010/cph-1-a.pdf&gt;]

State County County Subdivision Place	Household population							Group quarters population		
	Total	Householder	Relationship to householder					Total	Institutionalized population	Non-institutionalized population
			Spouse	Child	Other relatives	Nonrelatives				
						Total	Unmarried partner			
Monmouth County—Con.										
Marlboro township.....	40,125	13,001	10,121	14,855	1,619	529	304	66	12	54
Morganville CDP.....	5,028	1,526	1,234	1,963	220	85	41	12	12	0
Robertsville CDP.....	11,297	3,792	2,930	4,001	418	156	93	0	0	0
Matawan borough.....	8,709	3,358	1,781	2,652	461	457	247	101	96	5
Middletown township.....	66,297	23,962	15,227	22,319	2,973	1,816	946	225	102	123
Belford CDP.....	1,711	584	373	597	95	62	36	57	0	57
Fairview CDP.....	3,806	1,317	924	1,317	162	86	54	0	0	0
Leonardo CDP.....	2,757	1,001	577	901	160	118	56	0	0	0
Lincroft CDP.....	6,080	2,102	1,501	2,157	172	148	46	55	28	27
Navesink CDP.....	2,020	691	439	713	110	67	33	0	0	0
North Middletown CDP.....	3,295	1,142	618	1,127	228	180	93	0	0	0
Port Monmouth CDP.....	3,807	1,368	766	1,259	262	152	87	11	0	11
Millstone township.....	10,551	3,301	2,590	3,949	449	262	135	15	0	15
Monmouth Beach borough.....	3,279	1,494	731	862	85	107	72	0	0	0
Neptune township.....	27,468	11,201	4,436	7,668	2,435	1,728	819	467	423	44
Ocean Grove CDP.....	3,199	1,948	449	405	107	290	175	143	102	41
Shark River Hills CDP.....	3,697	1,511	890	969	159	168	99	0	0	0
Neptune City borough.....	4,788	2,133	827	1,249	298	281	159	81	81	0
Ocean township.....	27,268	10,611	5,815	8,289	1,427	1,126	533	23	0	23
Oakhurst CDP.....	3,991	1,372	934	1,384	173	128	38	4	0	4
Wanamassa CDP.....	4,532	1,648	964	1,505	237	178	101	0	0	0
Oceanport borough.....	5,757	2,227	1,330	1,823	232	145	71	75	0	75
Red Bank borough.....	11,998	4,929	1,616	2,818	1,234	1,401	408	208	150	58
Roosevelt borough.....	882	314	207	289	38	34	15	0	0	0
Rumson borough.....	7,110	2,344	1,696	2,824	129	117	63	12	0	12
Sea Bright borough.....	1,412	792	254	215	33	118	59	0	0	0
Sea Girt borough.....	1,827	823	478	458	33	35	16	1	0	1
Shrewsbury borough.....	3,622	1,261	901	1,304	91	65	38	187	62	125
Shrewsbury township.....	1,141	583	148	278	50	82	39	0	0	0
Spring Lake borough.....	2,984	1,253	712	874	79	66	29	9	0	9
Spring Lake Heights borough.....	4,713	2,316	934	1,099	155	209	119	0	0	0
Tinton Falls borough.....	17,643	8,355	3,650	4,429	609	600	300	249	153	96
Union Beach borough.....	6,241	2,143	1,200	2,103	472	323	161	4	0	4
Upper Freehold township.....	6,902	2,363	1,808	2,270	252	209	88	0	0	0
Wall township.....	25,814	10,051	5,788	8,215	934	826	462	350	329	21
Allenwood CDP.....	925	309	232	332	31	21	8	0	0	0
West Belmar CDP.....	2,493	984	455	730	168	156	78	0	0	0
West Long Branch borough.....	6,592	2,384	1,431	2,186	296	295	108	1,505	0	1,505
Morris County.....	483,410	180,534	107,662	152,057	23,155	20,002	8,221	8,866	3,743	5,123
Boonton town.....	8,221	3,235	1,573	2,392	473	548	235	126	69	57
Boonton township.....	4,170	1,575	994	1,350	147	104	51	93	93	0
Butler borough.....	7,515	3,031	1,541	2,116	419	408	186	24	0	24
Chatham borough.....	8,936	3,073	2,118	3,438	136	171	75	26	25	1
Chatham township.....	10,345	3,915	2,476	3,580	165	209	128	107	102	5
Chester borough.....	1,630	615	369	515	68	63	22	19	0	19
Chester township.....	7,788	2,592	1,983	2,796	219	198	93	50	0	50
Denville township.....	16,534	6,432	3,848	5,167	550	537	276	101	81	20
Dover town.....	17,873	5,562	2,423	4,936	2,476	2,476	492	284	180	104
East Hanover township.....	11,147	3,893	2,701	3,564	739	250	110	10	0	10
Florham Park borough.....	9,917	4,003	2,356	3,001	316	241	127	1,779	0	1,779
Hanover township.....	13,682	5,308	3,243	4,213	569	349	145	30	0	30
Harding township.....	3,838	1,474	1,012	1,186	59	107	39	0	0	0
Jefferson township.....	21,277	7,830	4,858	6,903	913	773	468	37	0	37
Kinnelon borough.....	10,245	3,472	2,583	3,681	292	217	114	3	0	3
Lincoln Park borough.....	9,861	4,001	2,039	2,808	579	434	226	660	645	15
Long Hill township.....	8,678	3,105	2,098	2,923	314	238	97	24	0	24
Madison borough.....	14,135	5,485	3,070	4,559	410	611	205	1,710	91	1,619
Mendham borough.....	4,715	1,722	1,148	1,641	117	87	47	266	182	84
Mendham township.....	5,843	1,952	1,522	2,158	96	115	49	26	0	26
Mine Hill township.....	3,651	1,329	767	1,100	245	210	88	0	0	0
Montville township.....	21,315	7,485	5,234	7,285	853	458	197	213	173	40
Morris township.....	20,958	8,128	4,983	6,159	848	840	307	1,348	770	578
Morris Plains borough.....	5,469	2,131	1,307	1,670	171	190	80	63	58	5
Morristown town.....	17,789	7,417	2,305	3,943	1,536	2,588	623	622	353	269
Mountain Lakes borough.....	4,160	1,313	1,036	1,687	66	58	26	0	0	0
Mount Arlington borough.....	5,046	2,283	1,078	1,245	205	235	148	4	0	4
Mount Olive township.....	28,088	10,690	5,950	9,161	1,169	1,118	648	29	0	29
Budd Lake CDP.....	8,955	3,232	1,907	3,009	424	383	207	13	0	13
Netcong borough.....	3,231	1,381	576	865	173	236	113	1	0	1
Parsippany-Troy Hills township.....	52,368	20,279	11,817	15,001	3,398	1,873	891	870	733	137
Pequannock township.....	15,523	6,471	3,424	4,717	546	365	166	17	0	17
Randolph township.....	25,708	9,013	6,187	8,995	848	665	302	26	0	26
Riverdale borough.....	3,559	1,547	754	898	191	169	110	0	0	0
Rockaway borough.....	6,428	2,443	1,263	1,968	420	334	168	10	0	10
Rockaway township.....	24,147	8,983	5,654	7,588	1,098	824	406	9	0	9
Lake Telemark CDP.....	1,255	439	291	435	48	42	28	0	0	0
White Meadow Lake CDP.....	8,832	3,061	2,181	2,990	346	254	129	4	0	4
Roxbury township.....	23,203	8,292	5,436	7,693	1,057	725	344	121	73	48
Kenvil CDP.....	2,912	1,095	598	858	192	169	62	97	73	24



Table 9.

**Household Relationship and Group Quarters Population: 2010—Con.**

[For information on confidentiality protection, nonsampling error, and definitions, see Selected Appendixes at &lt;www.census.gov/prod/cen2010/cph-1-a.pdf&gt;]

State County County Subdivision Place	Household population							Group quarters population		
	Total	Householder	Relationship to householder					Total	Institutionalized population	Non-institutionalized population
			Spouse	Child	Other relatives	Nonrelatives				
						Total	Unmarried partner			
Morris County—Con.										
Roxbury township—Con.										
Succasunna CDP.....	9,150	3,110	2,340	3,172	331	197	81	2	0	2
Victory Gardens borough.....	1,520	533	229	493	137	128	59	0	0	0
Washington township.....	18,383	6,237	4,599	6,641	539	367	183	150	115	35
Long Valley CDP.....	1,867	675	444	615	62	71	34	12	0	12
Wharton borough.....	6,514	2,304	1,108	2,021	598	483	177	8	0	8
Ocean County.....	569,404	221,111	119,144	174,786	28,897	25,466	11,477	7,163	4,956	2,207
Barneget township.....	20,818	8,128	5,004	5,950	990	746	404	118	109	9
Barneget CDP.....	2,817	1,019	563	967	126	142	80	0	0	0
Ocean Acres CDP (part).....	925	263	201	383	44	34	18	0	0	0
Barneget Light borough.....	565	274	161	78	34	18	8	9	0	9
Bay Head borough.....	967	459	225	220	36	27	15	1	0	1
Beach Haven borough.....	1,167	531	231	251	63	91	32	3	0	3
Beachwood borough.....	11,031	3,682	2,235	3,801	797	516	229	14	0	14
Berkeley township.....	40,673	20,349	9,314	7,819	1,719	1,472	820	582	568	14
Holiday City-Berkeley CDP.....	12,654	8,152	3,048	767	350	337	209	177	177	0
Holiday City South CDP.....	3,689	2,257	873	335	133	91	54	0	0	0
Holiday Heights CDP.....	2,099	1,311	630	82	36	40	26	0	0	0
Silver Ridge CDP.....	1,133	749	240	78	31	35	18	0	0	0
Brick township.....	74,373	29,842	15,694	21,973	3,664	3,200	1,699	699	582	117
Eagleswood township.....	1,603	621	364	450	93	75	36	0	0	0
Harvey Cedars borough.....	337	169	101	55	6	6	1	0	0	0
Island Heights borough.....	1,673	683	389	459	66	76	41	0	0	0
Jackson township.....	54,424	19,417	12,386	18,110	2,672	1,839	1,056	432	420	12
Vista Center CDP.....	2,095	875	698	389	77	56	34	0	0	0
Lacey township.....	27,594	10,183	6,110	8,630	1,465	1,206	671	50	26	24
Forked River CDP.....	5,218	2,077	1,156	1,444	255	286	170	26	26	0
Lakehurst borough.....	2,654	881	447	940	222	164	73	0	0	0
Lakewood township.....	90,483	24,283	14,215	41,384	4,942	5,659	1,136	2,360	693	1,667
Lakewood CDP.....	51,747	10,592	7,472	27,522	2,733	3,428	476	2,058	404	1,654
Leisure Village CDP.....	4,345	2,664	580	636	245	220	113	55	55	0
Leisure Village East CDP.....	4,217	2,743	1,091	162	111	110	68	0	0	0
Lavallette borough.....	1,875	945	452	324	99	55	37	0	0	0
Little Egg Harbor township.....	19,796	8,060	4,476	5,351	946	963	546	269	269	0
Mystic Island CDP.....	8,335	3,490	1,803	2,174	429	439	251	158	158	0
Long Beach township.....	3,051	1,539	830	453	117	112	44	0	0	0
North Beach Haven CDP.....	2,235	1,115	579	343	108	90	31	0	0	0
Manchester township.....	42,295	22,840	9,705	6,848	1,553	1,349	748	775	674	101
Cedar Glen Lakes CDP.....	1,421	1,008	294	62	25	32	18	0	0	0
Cedar Glen West CDP.....	1,267	812	209	168	43	35	24	0	0	0
Crestwood Village CDP.....	7,904	5,615	1,616	331	143	199	110	3	0	3
Leisure Knoll CDP.....	2,350	1,499	662	91	51	47	31	140	140	0
Leisure Village West CDP.....	3,493	2,347	852	136	57	101	50	0	0	0
Pine Lake Park CDP.....	8,505	2,859	1,761	2,942	575	368	186	202	115	87
Pine Ridge at Crestwood CDP.....	2,369	1,550	554	148	51	66	42	0	0	0
Mantoloking borough.....	287	162	95	22	2	6	0	9	5	4
Ocean township.....	8,328	3,483	2,118	1,981	394	352	226	4	0	4
Waretown CDP.....	1,569	644	362	414	90	59	42	0	0	0
Ocean Gate borough.....	2,011	832	337	611	110	121	76	0	0	0
Pine Beach borough.....	2,121	818	490	636	107	70	46	6	0	6
Plumsted township.....	8,415	2,936	1,888	2,833	399	359	185	6	0	6
New Egypt CDP.....	2,512	902	477	808	153	172	79	0	0	0
Point Pleasant borough.....	18,301	7,273	3,815	5,546	767	900	449	91	91	0
Point Pleasant Beach borough.....	4,559	1,985	860	1,193	231	290	99	106	0	106
Seaside Heights borough.....	2,885	1,376	289	694	205	321	146	2	0	2
Seaside Park borough.....	1,579	833	289	288	73	96	45	0	0	0
Ship Bottom borough.....	1,156	555	260	214	52	75	31	0	0	0
South Toms River borough.....	3,684	1,098	574	1,317	476	219	97	0	0	0
Stafford township.....	26,355	10,096	5,951	8,006	1,276	1,026	489	180	176	4
Beach Haven West CDP.....	3,896	1,915	1,024	628	177	152	89	0	0	0
Manahawkin CDP.....	2,303	931	434	636	135	167	58	0	0	0
Ocean Acres CDP (part).....	15,213	5,298	3,380	5,255	769	511	256	4	0	4
Surf City borough.....	1,205	622	302	180	49	52	22	0	0	0
Toms River township.....	89,800	34,760	18,898	27,263	5,081	3,798	1,871	1,439	1,343	96
Dover Beaches North CDP.....	1,239	702	319	154	22	42	25	0	0	0
Dover Beaches South CDP.....	1,209	664	254	182	47	62	35	0	0	0
Toms River CDP.....	87,352	33,394	18,325	26,927	5,012	3,694	1,811	1,439	1,343	96
Tuckerton borough.....	3,339	1,396	639	906	191	207	99	8	0	8
Passaic County.....	490,207	166,785	81,287	163,062	51,879	27,194	11,389	11,019	3,291	7,728
Bloomingtondale borough.....	7,535	2,935	1,645	2,240	378	337	171	121	116	5
Clifton city.....	83,882	30,661	15,419	26,249	7,626	3,927	1,814	254	192	62
Haledon borough.....	8,280	2,778	1,225	2,943	856	478	233	38	0	38
Hawthorne borough.....	18,769	7,454	3,781	5,680	1,023	831	430	22	0	22
Little Falls township.....	11,200	4,740	2,173	2,971	619	697	234	3,232	0	3,232
Singac CDP.....	3,616	1,477	674	1,037	274	154	76	2	0	2
North Haledon borough.....	8,349	3,123	2,026	2,485	509	206	117	68	45	23
Passaic city.....	69,323	19,411	8,097	25,592	10,426	5,797	1,881	458	232	226
Paterson city.....	143,571	44,329	15,699	50,230	22,893	10,420	4,162	2,628	1,353	1,275



Table 9.

**Household Relationship and Group Quarters Population: 2010—Con.**

[For information on confidentiality protection, nonsampling error, and definitions, see Selected Appendixes at &lt;www.census.gov/prod/cen2010/cph-1-a.pdf&gt;]

State County County Subdivision Place	Household population							Group quarters population		
	Total	Householder	Relationship to householder					Total	Institutionalized population	Non-institutionalized population
			Spouse	Child	Other relatives	Nonrelatives				
						Total	Unmarried partner			
Passaic County--Con.										
Pompton Lakes borough.....	11,078	4,190	2,346	3,448	667	427	227	19	0	19
Prospect Park borough.....	5,863	1,797	855	2,273	650	288	128	2	0	2
Ringwood borough.....	12,138	4,182	2,961	4,103	554	338	191	90	39	51
Totowa borough.....	10,327	3,783	2,225	3,291	681	347	170	477	65	412
Wanaque borough.....	10,668	4,018	2,456	3,191	604	399	200	448	383	65
Wayne township.....	51,929	19,127	12,030	16,949	2,528	1,295	655	2,788	764	2,024
West Milford township.....	25,568	9,625	5,910	8,080	1,032	921	508	282	97	185
Woodland Park borough.....	11,727	4,632	2,439	3,337	833	486	268	92	5	87
Salem County.....	64,826	25,290	12,620	19,720	3,962	3,234	1,843	1,257	1,019	238
Alloway township.....	3,388	1,193	807	1,084	194	110	59	79	54	25
Alloway CDP.....	1,323	488	311	392	87	45	24	79	54	25
Carneys Point township.....	7,699	3,264	1,428	2,086	489	432	246	350	344	6
Carneys Point CDP.....	7,038	2,995	1,279	1,918	438	408	231	344	344	0
Elmer borough.....	1,395	536	276	448	59	76	33	0	0	0
Elsinboro township.....	1,030	455	245	231	41	58	37	6	6	0
Lower Alloways Creek township.....	1,766	679	422	520	79	66	43	4	0	4
Hancocks Bridge CDP.....	254	93	48	94	9	10	6	0	0	0
Mannington township.....	1,432	540	313	405	103	71	33	374	365	9
Oldmans township.....	1,766	652	384	525	114	91	52	7	0	7
Pedricktown CDP.....	524	197	106	169	25	27	17	0	0	0
Penns Grove borough.....	5,139	1,801	539	1,871	528	400	208	8	0	8
Pennsville township.....	13,409	5,491	2,778	3,873	654	613	392	0	0	0
Pennsville CDP.....	11,888	4,854	2,458	3,438	588	550	346	0	0	0
Pilesgrove township.....	3,899	1,488	951	1,115	203	142	66	117	98	19
Pittsgrove township.....	9,257	3,307	1,989	2,984	576	401	223	136	97	39
Olivet CDP.....	1,408	477	360	482	53	36	18	0	0	0
Quinton township.....	2,666	1,036	555	796	148	131	82	0	0	0
Quinton CDP.....	588	215	116	197	32	28	20	0	0	0
Salem city.....	5,088	2,157	492	1,685	418	336	193	58	0	58
Upper Pittsgrove township.....	3,407	1,247	781	1,056	186	137	74	98	55	43
Woodstown borough.....	3,485	1,444	660	1,041	170	170	102	20	0	20
Somerset County.....	319,474	117,759	69,211	101,130	17,804	13,570	5,521	3,970	2,523	1,447
Bedminster township.....	8,059	4,100	1,600	1,744	224	391	233	106	0	106
Bernards township.....	25,911	9,783	6,035	8,953	657	483	267	741	488	253
Bernardsville borough.....	7,701	2,685	1,804	2,641	284	287	79	6	0	6
Bound Brook borough.....	10,380	3,586	1,619	2,981	956	1,238	355	22	0	22
Branchburg township.....	14,444	5,271	3,565	4,716	471	421	199	15	0	15
Bridgewater township.....	43,865	16,111	10,323	14,334	1,917	1,180	529	599	501	98
Bradley Gardens CDP.....	14,067	4,970	3,207	4,900	678	312	172	139	135	4
Findeme CDP.....	5,454	2,147	983	1,519	398	407	139	146	135	11
Green Knoll CDP.....	6,002	2,441	1,390	1,793	234	144	73	198	168	30
Martinsville CDP.....	11,900	4,331	3,107	3,870	360	232	103	80	63	17
Far Hills borough.....	919	376	219	275	29	20	13	0	0	0
Franklin township.....	61,206	23,301	12,431	17,237	5,200	3,037	1,222	1,094	622	472
Blackwells Mills CDP.....	796	238	204	301	25	28	10	7	0	7
Clyde CDP.....	213	73	54	69	14	3	3	0	0	0
East Franklin CDP.....	8,669	2,488	1,081	2,842	1,468	790	187	0	0	0
East Millstone CDP.....	579	233	141	148	23	34	15	0	0	0
East Rocky Hill CDP.....	468	160	103	126	46	33	5	1	0	1
Franklin Center CDP.....	4,085	1,907	1,177	742	141	118	66	375	0	375
Franklin Park CDP.....	13,190	5,310	2,609	3,696	967	608	345	105	79	26
Griggstown CDP.....	816	346	198	204	39	29	22	3	0	3
Kingston CDP (part).....	271	124	65	60	11	11	8	0	0	0
Middlebush CDP.....	2,310	834	527	758	134	57	28	16	0	16
Pleasant Plains CDP.....	922	254	216	350	79	23	4	0	0	0
Six Mile Run CDP.....	3,184	1,152	620	1,008	265	139	68	0	0	0
Somerset CDP.....	21,496	8,594	4,395	5,815	1,657	1,035	405	587	543	44
Ten Mile Run CDP.....	1,959	602	479	660	163	55	22	0	0	0
Voorhees CDP.....	976	301	125	368	134	48	21	0	0	0
Weston CDP.....	1,235	666	430	81	33	25	13	0	0	0
Zarephath CDP.....	37	19	7	9	1	1	0	0	0	0
Green Brook township.....	7,025	2,375	1,652	2,445	386	167	91	178	160	18
Hillsborough township.....	38,141	13,573	8,916	13,024	1,513	1,115	591	162	117	45
Manville borough.....	10,342	4,016	1,897	3,019	720	690	260	2	0	2
Millstone borough.....	418	162	94	129	17	16	6	0	0	0
Montgomery township.....	22,115	7,635	5,410	7,999	642	429	194	139	116	23
Belle Mead CDP.....	216	78	56	69	1	12	4	0	0	0
Blawenburg CDP.....	280	107	66	84	13	10	4	0	0	0
Harlingen CDP.....	297	93	74	117	8	5	0	0	0	0
Skillman CDP.....	242	87	63	76	9	7	5	0	0	0
North Plainfield borough.....	21,906	7,448	3,599	6,859	2,184	1,816	615	30	0	30
Peapack and Gladstone borough.....	2,411	887	572	775	94	83	32	171	101	70
Raritan borough.....	6,873	2,673	1,296	2,062	411	431	161	8	0	8
Rocky Hill borough.....	671	280	158	194	17	22	11	11	0	11
Somerville borough.....	11,649	4,591	2,008	3,270	831	949	307	449	273	176
South Bound Brook borough.....	4,551	1,733	780	1,319	381	338	138	12	0	12
Warren township.....	15,204	5,059	3,833	5,416	595	301	131	107	76	31
Watchung borough.....	5,683	2,114	1,400	1,738	275	156	87	118	69	49



Table 9.

**Household Relationship and Group Quarters Population: 2010—Con.**

[For information on confidentiality protection, nonsampling error, and definitions, see Selected Appendixes at &lt;www.census.gov/prod/cen2010/cph-1-a.pdf&gt;]

State County County Subdivision Place	Household population							Group quarters population		
	Total	Householder	Relationship to householder					Total	Institutionalized population	Non-institutionalized population
			Spouse	Child	Other relatives	Nonrelatives				
						Total	Unmarried partner			
Sussex County.....	147,523	54,752	33,417	47,666	6,106	5,582	3,016	1,742	1,332	410
Andover borough.....	606	241	122	162	30	51	23	0	0	0
Andover township.....	5,583	2,070	1,342	1,749	245	177	98	736	710	26
Branchville borough.....	836	364	168	242	27	35	22	5	0	5
Byram township.....	8,345	2,926	2,029	2,822	327	241	135	5	5	0
Byram Center CDP.....	90	34	20	24	7	5	0	0	0	0
Lake Mohawk CDP (part).....	1,824	607	461	695	27	34	26	0	0	0
Frankford township.....	5,443	2,046	1,346	1,621	230	200	98	122	97	25
Ross Corner CDP.....	13	5	4	2	1	1	1	0	0	0
Franklin borough.....	5,022	1,936	962	1,576	291	257	129	23	0	23
Fredon township.....	3,424	1,207	868	1,147	107	95	45	13	4	9
Green township.....	3,590	1,181	898	1,262	144	105	54	11	0	11
Hamburg borough.....	3,273	1,364	675	967	107	160	96	4	0	4
Hampton township.....	5,159	2,021	1,212	1,556	171	199	101	37	5	32
Crandon Lakes CDP (part).....	682	261	173	192	28	28	15	0	0	0
Hardyston township.....	8,209	3,255	1,949	2,336	388	281	173	4	0	4
Hopatcong borough.....	15,129	5,653	3,279	4,726	765	706	390	18	0	18
Lafayette township.....	2,497	875	609	810	108	95	46	41	5	36
Montague township.....	3,841	1,535	814	1,113	198	181	118	6	2	4
Newton town.....	7,424	3,170	1,271	2,163	369	451	187	573	482	91
Ogdensburg borough.....	2,410	864	551	826	104	65	37	0	0	0
Sandyston township.....	1,998	788	463	593	69	85	62	0	0	0
Sparta township.....	19,684	6,868	4,781	7,088	518	429	238	38	22	16
Lake Mohawk CDP (part).....	8,065	3,161	1,910	2,595	178	221	137	27	22	5
Stanhope borough.....	3,600	1,396	743	1,103	169	189	92	10	0	10
Stillwater township.....	4,099	1,553	953	1,272	160	161	93	0	0	0
Crandon Lakes CDP (part).....	496	180	107	167	18	24	17	0	0	0
Sussex borough.....	2,085	899	331	615	125	115	68	45	0	45
Vernon township.....	23,897	8,622	5,435	8,052	909	879	478	46	0	46
Highland Lake CDP.....	4,933	1,875	1,158	1,540	174	186	106	0	0	0
Vernon Center CDP.....	1,713	846	237	456	50	124	84	0	0	0
Vernon Valley CDP.....	1,626	545	401	590	55	35	21	0	0	0
Walpack township.....	16	8	3	5	0	0	0	0	0	0
Wantage township.....	11,353	3,910	2,613	3,860	545	425	233	5	0	5
Union County.....	529,695	188,118	94,325	171,221	47,543	28,488	11,475	6,804	4,209	2,595
Berkeley Heights township.....	12,758	4,470	3,178	4,472	431	207	109	425	422	3
Clark township.....	14,619	5,562	3,357	4,618	724	358	196	137	126	11
Cranford township.....	22,367	8,583	5,167	7,331	756	530	296	258	239	19
Elizabeth city.....	122,424	41,596	16,314	40,002	14,914	9,598	3,878	2,545	1,833	712
Fanwood borough.....	7,310	2,627	1,804	2,522	210	147	70	8	0	8
Garwood borough.....	4,226	1,778	844	1,163	226	215	115	0	0	0
Hillside township.....	21,392	7,112	3,463	7,168	2,680	969	424	12	0	12
Kenilworth borough.....	7,906	2,841	1,569	2,536	653	307	146	8	0	8
Linden city.....	40,254	14,909	6,720	12,564	4,083	1,978	924	245	242	3
Mountainside borough.....	6,526	2,468	1,646	2,018	249	145	74	159	152	7
New Providence borough.....	12,038	4,408	2,917	4,084	334	295	143	133	96	37
Plainfield city.....	49,076	15,180	5,750	14,933	7,607	5,606	1,452	732	342	390
Rahway city.....	27,222	10,533	4,470	8,187	2,546	1,486	704	124	109	15
Roselle borough.....	21,055	7,407	3,112	6,643	2,662	1,231	491	30	0	30
Roselle Park borough.....	13,295	5,002	2,496	4,211	1,047	539	312	2	0	2
Scotch Plains township.....	23,385	8,595	5,381	7,817	963	629	312	125	101	24
Springfield township.....	15,807	6,511	3,489	4,531	717	559	277	10	0	10
Summit city.....	21,336	7,708	4,670	7,272	675	1,011	285	121	75	46
Union township.....	55,132	19,556	10,511	17,850	5,210	2,005	904	1,510	268	1,242
Westfield town.....	30,096	10,566	7,189	10,932	803	606	317	220	204	16
Winfield township.....	1,471	706	278	367	53	67	46	0	0	0
Warren County.....	106,724	41,480	22,853	33,071	4,638	4,682	2,657	1,968	985	983
Allamuchy township.....	4,319	1,953	991	1,061	132	182	132	4	0	4
Allamuchy CDP.....	78	33	17	21	3	4	1	0	0	0
Panther Valley CDP.....	3,327	1,604	749	731	99	144	113	0	0	0
Alpha borough.....	2,360	964	458	718	107	113	74	9	0	9
Belvidere town.....	2,658	1,054	514	887	82	121	78	23	0	23
Blairstown township.....	5,897	2,124	1,419	1,868	300	186	102	70	0	70
Blairstown CDP.....	486	201	84	146	29	26	15	29	0	29
Franklin township.....	3,168	1,122	790	1,033	137	86	47	8	0	8
Asbury CDP.....	273	105	62	84	11	11	6	0	0	0
Broadway CDP.....	244	106	42	63	12	21	12	0	0	0
New Village CDP.....	421	161	111	120	21	8	5	0	0	0
Frelinghuysen township.....	2,100	760	525	650	97	68	43	130	107	23
Johnsonburg CDP.....	101	42	23	26	7	3	2	0	0	0
Marksboro CDP.....	82	30	18	26	5	3	1	0	0	0
Greenwich township.....	5,709	1,808	1,376	2,223	155	147	89	3	0	3
Greenwich CDP.....	2,755	805	644	1,162	83	61	38	0	0	0
Stewartsville CDP.....	349	134	70	116	11	18	12	0	0	0
Upper Stewartsville CDP.....	212	76	43	72	8	13	3	0	0	0
Hackettstown town.....	8,872	3,575	1,770	2,513	432	582	233	852	158	694
Hardwick township.....	1,641	573	389	527	76	76	41	55	0	55
Harmony township.....	2,647	1,017	642	786	110	92	60	20	20	0
Brainards CDP.....	202	73	40	74	4	11	9	0	0	0



Table 9.

**Household Relationship and Group Quarters Population: 2010—Con.**

[For information on confidentiality protection, nonsampling error, and definitions, see Selected Appendixes at &lt;www.census.gov/prod/cen2010/cph-1-a.pdf&gt;]

State County County Subdivision Place	Household population							Group quarters population		
	Total	Householder	Relationship to householder					Total	Institutionalized population	Non-institutionalized population
			Spouse	Child	Other relatives	Nonrelatives				
						Total	Unmarried partner			
	Total	Householder	Spouse	Child	Other relatives	Total	Unmarried partner	Total	Institutionalized population	Non-institutionalized population
Warren County—Con.										
Harmony township—Con.										
Harmony CDP.....	441	166	109	142	14	10	6	0	0	0
Hutchinson CDP.....	135	54	32	37	6	6	4	0	0	0
Hope township.....	1,952	741	461	583	90	77	47	0	0	0
Hope CDP.....	195	84	42	47	7	15	11	0	0	0
Mount Hermon CDP.....	141	50	33	46	8	4	4	0	0	0
Silver Lake CDP.....	368	139	76	122	17	14	6	0	0	0
Independence township.....	5,655	2,234	1,246	1,709	247	219	140	7	5	2
Great Meadows CDP.....	301	104	59	110	14	14	6	2	0	2
Vienna CDP.....	981	331	230	342	44	34	19	0	0	0
Knowlton township.....	3,020	1,097	730	971	112	110	57	35	29	6
Columbia CDP.....	200	77	39	63	8	13	8	29	29	0
Delaware CDP.....	150	60	40	42	2	6	3	0	0	0
Hainesburg CDP.....	91	29	18	34	7	3	1	0	0	0
Liberty township.....	2,910	1,047	660	950	131	122	74	32	5	27
Mountain Lake CDP.....	575	261	117	144	22	31	21	0	0	0
Lopatcong township.....	7,726	3,136	1,746	2,335	283	226	145	288	273	15
Delaware Park CDP.....	700	265	153	223	36	23	13	0	0	0
Lopatcong Overlook CDP.....	734	369	143	159	28	35	31	0	0	0
Mansfield township.....	7,548	2,972	1,540	2,279	345	412	224	177	172	5
Anderson CDP.....	342	128	71	109	25	9	5	0	0	0
Beattystown CDP.....	4,554	1,848	833	1,396	196	281	152	0	0	0
Port Murray CDP.....	129	57	32	28	4	8	4	0	0	0
Oxford township.....	2,502	950	533	795	113	111	76	12	0	12
Oxford CDP.....	1,083	455	210	299	64	55	38	7	0	7
Phillipsburg town.....	14,877	5,925	2,308	4,851	872	921	531	73	63	10
Pohatcong township.....	3,339	1,310	770	992	135	132	68	0	0	0
Finesville CDP.....	175	72	43	46	3	11	7	0	0	0
Upper Pohatcong CDP.....	1,781	699	415	532	80	55	33	0	0	0
Washington borough.....	6,461	2,623	1,214	2,017	263	344	191	0	0	0
Washington township.....	6,645	2,380	1,643	2,182	248	192	114	6	0	6
Brass Castle CDP.....	1,555	552	408	512	51	32	17	0	0	0
Port Colden CDP.....	122	55	26	31	3	7	7	0	0	0
White township.....	4,718	2,115	1,128	1,141	171	163	91	164	153	11
Bridgeville CDP.....	106	40	20	35	0	11	5	0	0	0
Brookfield CDP.....	675	448	203	11	6	7	3	0	0	0
Buttzeville CDP.....	146	58	31	41	11	5	2	0	0	0



Table 10.

**Household Relationship and Group Quarters Population: 2010**

[For information on confidentiality protection, nonsampling error, and definitions, see Selected Appendixes at &lt;www.census.gov/prod/cen2010/cph-1-a.pdf&gt;]

State County Place and County Subdivision	Household population							Group quarters population		
	Total	Householder	Relationship to householder					Total	Institutionalized population	Non-institutionalized population
			Spouse	Child	Other relatives	Nonrelatives				
						Total	Unmarried partner			
New Jersey.....	8,605,018	3,214,360	1,643,377	2,690,797	617,258	439,226	190,283	186,876	100,621	86,255
COUNTY										
Atlantic County.....	268,503	102,847	46,885	80,257	22,085	16,429	7,750	6,046	2,472	3,574
Bergen County.....	894,694	335,730	188,466	279,702	57,339	33,457	14,164	10,422	5,047	5,375
Burlington County.....	435,520	166,318	90,328	135,982	24,687	18,205	9,685	13,214	11,614	1,600
Camden County.....	506,243	190,980	88,462	162,028	38,014	26,759	13,882	7,414	5,604	1,810
Cape May County.....	94,637	40,812	19,728	23,970	5,395	4,732	2,450	2,628	1,132	1,496
Cumberland County.....	144,787	51,931	23,459	45,484	13,780	10,133	4,714	12,111	11,186	925
Essex County.....	760,197	283,712	113,673	245,726	73,540	43,546	19,365	23,772	12,126	11,646
Gloucester County.....	284,065	104,271	57,962	93,092	15,837	12,903	6,598	4,223	1,594	2,629
Hudson County.....	624,888	246,437	93,124	173,799	59,091	52,437	19,389	9,378	5,036	4,342
Hunterdon County.....	123,780	47,169	29,600	38,603	3,986	4,422	2,341	4,569	4,318	251
Mercer County.....	347,708	133,155	64,160	104,685	24,570	21,138	7,863	18,805	6,065	12,740
Middlesex County.....	786,023	281,186	157,214	245,764	61,685	40,174	14,284	23,835	8,024	15,811
Monmouth County.....	622,710	233,983	129,797	198,992	33,265	26,673	12,199	7,670	4,345	3,325
Morris County.....	483,410	180,534	107,662	152,057	23,155	20,002	8,221	8,866	3,743	5,123
Ocean County.....	569,404	221,111	119,144	174,786	28,897	25,466	11,477	7,163	4,956	2,207
Passaic County.....	490,207	166,785	81,287	163,062	51,879	27,194	11,389	11,019	3,291	7,728
Salem County.....	64,826	25,290	12,620	19,720	3,962	3,234	1,843	1,257	1,019	238
Somerset County.....	319,474	117,759	69,211	101,130	17,804	13,570	5,521	3,970	2,523	1,447
Sussex County.....	147,523	54,752	33,417	47,666	6,106	5,582	3,016	1,742	1,332	410
Union County.....	529,695	188,118	94,325	171,221	47,543	28,488	11,475	6,804	4,209	2,595
Warren County.....	106,724	41,480	22,853	33,071	4,638	4,682	2,657	1,968	985	983
PLACE AND COUNTY SUBDIVISION										
Aberdeen township, Monmouth County.....	18,141	6,876	3,848	5,580	1,061	776	450	69	21	48
Absecon city, Atlantic County.....	8,261	3,179	1,693	2,342	621	426	197	150	136	14
Alexandria township, Hunterdon County.....	4,895	1,758	1,255	1,602	135	145	74	43	43	0
Allamuchy CDP, Warren County.....	78	33	17	21	3	4	1	0	0	0
Allamuchy township, Warren County.....	4,319	1,953	991	1,061	132	182	132	4	0	4
Allendale borough, Bergen County.....	6,393	2,236	1,582	2,302	158	115	51	112	112	0
Allenhurst borough, Monmouth County.....	496	217	96	122	25	36	15	0	0	0
Allentown borough, Monmouth County.....	1,828	704	386	592	76	70	43	0	0	0
Allenwood CDP, Monmouth County.....	925	309	232	332	31	21	8	0	0	0
Alloway CDP, Salem County.....	1,323	488	311	392	87	45	24	79	54	25
Alloway township, Salem County.....	3,388	1,193	807	1,084	194	110	59	79	54	25
Alpha borough, Warren County.....	2,360	964	458	718	107	113	74	9	0	9
Alpine borough, Bergen County.....	1,849	611	451	580	155	52	14	0	0	0
Anderson CDP, Warren County.....	342	128	71	109	25	9	5	0	0	0
Andover borough, Sussex County.....	606	241	122	162	30	51	23	0	0	0
Andover township, Sussex County.....	5,583	2,070	1,342	1,749	245	177	98	736	710	26
Annapdale CDP, Hunterdon County.....	1,695	658	371	564	45	57	33	0	0	0
Asbury CDP, Warren County.....	273	105	62	84	11	11	6	0	0	0
Asbury Park city, Monmouth County.....	15,813	6,725	1,224	4,411	1,773	1,680	741	303	0	303
Ashland CDP, Camden County.....	8,074	3,084	1,801	2,531	399	259	126	228	224	4
Atlantic City city, Atlantic County.....	38,756	15,504	4,013	11,410	4,582	3,247	1,253	802	186	616
Atlantic Highlands borough, Monmouth County.....	4,384	1,870	971	1,201	155	187	105	1	0	1
Audubon borough, Camden County.....	8,804	3,600	1,718	2,650	388	448	256	15	0	15
Audubon Park borough, Camden County.....	1,023	493	174	241	65	50	30	0	0	0
Avalon borough, Cape May County.....	1,333	692	378	191	36	36	19	1	0	1
Avenel CDP, Middlesex County.....	14,017	5,150	2,781	4,498	1,082	506	266	2,994	2,985	9
Avon-by-the-Sea borough, Monmouth County.....	1,900	901	376	466	82	75	39	1	0	1
Barclay CDP, Camden County.....	4,428	1,621	1,188	1,423	113	83	52	0	0	0
Barneгат CDP, Ocean County.....	2,817	1,019	563	967	126	142	80	0	0	0
Barneгат township, Ocean County.....	20,818	8,128	5,004	5,950	990	746	404	118	109	9
Barneгат Light borough, Ocean County.....	565	274	161	78	34	18	8	9	0	9
Barrington borough, Camden County.....	6,982	2,988	1,322	1,964	343	365	212	1	0	1
Bass River township, Burlington County.....	1,443	522	317	444	91	69	49	0	0	0
Bay Head borough, Ocean County.....	967	459	225	220	36	27	15	1	0	1
Bayonne city, Hudson County.....	62,748	25,237	10,371	19,671	4,572	2,897	1,530	276	0	276
Beach Haven borough, Ocean County.....	1,167	531	231	251	63	91	32	3	0	3
Beach Haven West CDP, Ocean County.....	3,896	1,915	1,024	628	177	152	89	0	0	0
Beachwood borough, Ocean County.....	11,031	3,682	2,235	3,801	797	516	229	14	0	14
Beattystown CDP, Warren County.....	4,554	1,848	833	1,396	196	281	152	0	0	0
Beckett CDP, Gloucester County.....	4,847	1,633	1,067	1,805	188	154	86	0	0	0
Bedminster township, Somerset County.....	8,059	4,100	1,600	1,744	224	391	233	106	0	106
Belford CDP, Monmouth County.....	1,711	584	373	597	95	62	36	57	0	57
Belle Mead CDP, Somerset County.....	216	78	56	69	1	12	4	0	0	0
Belleplain CDP, Cape May County.....	597	218	133	157	55	34	12	0	0	0
Belleville township, Essex County.....	35,916	13,395	5,936	11,164	3,552	1,869	1,032	10	0	10
Bellmawr borough, Camden County.....	11,565	4,670	2,219	3,333	783	560	307	18	0	18



Table 10.

**Household Relationship and Group Quarters Population: 2010—Con.**

[For information on confidentiality protection, nonsampling error, and definitions, see Selected Appendixes at &lt;www.census.gov/prod/cen2010/cph-1-a.pdf&gt;]

State County Place and County Subdivision	Household population							Group quarters population		
	Total	Householder	Relationship to householder					Total	Institutionalized population	Non-institutionalized population
			Spouse	Child	Other relatives	Nonrelatives				
						Total	Unmarried partner			
PLACE AND COUNTY SUBDIVISION—Con.										
Belmar borough, Monmouth County.....	5,779	2,695	913	1,292	302	577	207	15	0	15
Belvidere town, Warren County.....	2,658	1,054	514	887	82	121	78	23	0	23
Bergenfield borough, Bergen County.....	26,726	8,852	5,192	9,042	2,564	1,076	385	38	0	38
Berkeley township, Ocean County.....	40,673	20,349	9,314	7,819	1,719	1,472	820	582	568	14
Berkeley Heights township, Union County....	12,758	4,470	3,178	4,472	431	207	109	425	422	3
Berlin borough, Camden County.....	7,449	2,806	1,485	2,434	444	280	155	139	126	13
Berlin township, Camden County.....	5,345	1,975	994	1,610	464	302	137	12	0	12
Bernards township, Somerset County.....	25,911	9,783	6,035	8,953	657	483	267	741	488	253
Bernardsville borough, Somerset County.....	7,701	2,685	1,804	2,641	284	287	79	6	0	6
Bethlehem township, Hunterdon County.....	3,979	1,344	1,035	1,384	125	91	55	0	0	0
Beverly city, Burlington County.....	2,577	1,002	384	785	240	166	88	0	0	0
Blackwells Mills CDP, Somerset County.....	796	238	204	301	25	28	10	7	0	7
Blackwood CDP, Camden County.....	4,545	1,687	881	1,405	367	205	116	0	0	0
Blairstown CDP, Warren County.....	486	201	84	146	29	26	15	29	0	29
Blairstown township, Warren County.....	5,897	2,124	1,419	1,868	300	186	102	70	0	70
Blawenburg CDP, Somerset County.....	280	107	66	84	13	10	4	0	0	0
Bloomfield township, Essex County.....	46,755	18,387	8,126	14,009	3,760	2,473	1,261	560	39	521
Bloomingtondale borough, Passaic County.....	7,535	2,935	1,645	2,240	378	337	171	121	116	5
Bloomsbury borough, Hunterdon County.....	870	337	193	279	23	38	24	0	0	0
Bogota borough, Bergen County.....	8,159	2,773	1,523	2,761	770	332	151	28	4	24
Boonton town, Morris County.....	8,221	3,235	1,573	2,392	473	548	235	126	69	57
Boonton township, Morris County.....	4,170	1,575	994	1,350	147	104	51	93	93	0
Bordentown city, Burlington County.....	3,907	1,859	603	949	205	291	169	17	0	17
Bordentown township, Burlington County....	11,157	4,173	2,426	3,635	547	376	249	210	210	0
Bound Brook borough, Somerset County.....	10,380	3,586	1,619	2,981	956	1,238	355	22	0	22
Bradley Beach borough, Monmouth County.....	4,293	2,098	672	851	240	432	191	5	0	5
Bradley Gardens CDP, Somerset County.....	14,067	4,970	3,207	4,900	678	312	172	139	135	4
Brainards CDP, Warren County.....	202	73	40	74	4	11	9	0	0	0
Branchburg township, Somerset County.....	14,444	5,271	3,565	4,716	471	421	199	15	0	15
Branchville borough, Sussex County.....	836	364	168	242	27	35	22	5	0	5
Brass Castle CDP, Warren County.....	1,555	552	408	512	51	32	17	0	0	0
Brick township, Ocean County.....	74,373	29,842	15,694	21,973	3,664	3,200	1,699	699	582	117
Bridgeton city, Cumberland County.....	21,073	6,265	2,047	7,119	3,100	2,542	599	4,276	4,257	19
Bridgeville CDP, Warren County.....	106	40	20	35	0	11	5	0	0	0
Bridgewater township, Somerset County.....	43,865	16,111	10,323	14,334	1,917	1,180	529	599	501	98
Brielle borough, Monmouth County.....	4,774	1,805	1,090	1,599	162	118	61	0	0	0
Brigantine city, Atlantic County.....	9,446	4,294	1,859	2,120	544	629	313	4	0	4
Broadway CDP, Warren County.....	244	106	42	63	12	21	12	0	0	0
Brookdale CDP, Essex County.....	9,228	3,445	2,139	2,891	459	294	157	11	0	11
Brookfield CDP, Warren County.....	675	448	203	11	6	7	3	0	0	0
Brooklawn borough, Camden County.....	1,955	759	326	626	122	122	71	0	0	0
Browns Mills CDP, Burlington County.....	11,165	4,021	1,874	3,482	1,016	772	360	58	0	58
Brownville CDP, Middlesex County.....	2,383	1,000	490	693	115	85	60	0	0	0
Budd Lake CDP, Morris County.....	8,955	3,232	1,907	3,009	424	383	207	13	0	13
Buena borough, Atlantic County.....	4,584	1,723	752	1,476	356	277	156	19	0	19
Buena Vista township, Atlantic County.....	7,552	2,786	1,549	2,293	576	348	171	18	0	18
Burleigh CDP, Cape May County.....	725	270	135	219	60	41	18	0	0	0
Burlington city, Burlington County.....	9,776	3,858	1,449	2,962	890	617	318	144	15	129
Burlington township, Burlington County.....	21,900	7,797	4,457	7,495	1,365	786	450	694	683	11
Butler borough, Morris County.....	7,515	3,031	1,541	2,116	419	408	186	24	0	24
Buttville CDP, Warren County.....	146	58	31	41	11	5	2	0	0	0
Byram township, Sussex County.....	8,345	2,926	2,029	2,822	327	241	135	5	5	0
Byram Center CDP, Sussex County.....	90	34	20	24	7	5	0	0	0	0
Caldwell borough, Essex County.....	7,355	3,359	1,355	1,934	322	385	169	467	57	410
Califon borough, Hunterdon County.....	1,076	394	267	371	22	22	14	0	0	0
Camden city, Camden County.....	74,023	24,475	5,452	27,477	10,371	6,248	2,892	3,321	2,229	1,092
Cape May city, Cape May County.....	2,844	1,457	650	542	96	99	50	763	0	763
Cape May Court House CDP, Cape May County.....	5,140	2,165	1,042	1,369	315	249	142	198	198	0
Cape May Point borough, Cape May County	291	164	91	21	5	10	6	0	0	0
Carlstadt borough, Bergen County.....	6,127	2,378	1,175	1,850	413	311	154	0	0	0
Carneys Point CDP, Salem County.....	7,038	2,995	1,279	1,918	438	408	231	344	344	0
Carneys Point township, Salem County.....	7,699	3,264	1,428	2,086	489	432	246	350	344	6
Carteret borough, Middlesex County.....	22,835	7,591	3,804	8,065	2,391	984	529	9	0	9
Cedar Glen Lakes CDP, Ocean County.....	1,421	1,008	294	62	25	32	18	0	0	0
Cedar Glen West CDP, Ocean County.....	1,267	812	209	168	43	35	24	0	0	0
Cedar Grove township, Essex County.....	11,605	4,523	2,690	3,571	539	282	150	806	803	3
Cedarville CDP, Cumberland County.....	770	275	143	236	56	60	32	6	0	6
Chatham borough, Morris County.....	8,936	3,073	2,118	3,438	136	171	75	26	25	1
Chatham township, Morris County.....	10,345	3,915	2,476	3,580	165	209	128	107	102	5
Cherry Hill township, Camden County.....	69,928	26,882	15,757	21,799	3,430	2,060	1,081	1,117	1,017	100
Cherry Hill Mall CDP, Camden County.....	14,022	5,563	2,940	4,164	795	560	281	149	105	44



Table 10.

**Household Relationship and Group Quarters Population: 2010—Con.**

[For information on confidentiality protection, nonsampling error, and definitions, see Selected Appendixes at &lt;www.census.gov/prod/cen2010/cph-1-a.pdf&gt;]

State County Place and County Subdivision	Household population							Group quarters population		
	Total	Householder	Relationship to householder					Total	Institutionalized population	Non-institutionalized population
			Spouse	Child	Other relatives	Nonrelatives				
						Total	Unmarried partner			
PLACE AND COUNTY SUBDIVISION—Con.										
Chesilhurst borough, Camden County.....	1,526	582	236	414	193	101	39	108	49	59
Chester borough, Morris County.....	1,630	615	369	515	68	63	22	19	0	19
Chester township, Morris County.....	7,788	2,592	1,983	2,796	219	198	93	50	0	50
Chesterfield township, Burlington County.....	4,642	1,539	1,165	1,589	211	138	67	3,057	3,036	21
Cinnaminson township, Burlington County.....	15,440	5,535	3,662	5,091	750	402	221	129	108	21
City of Orange township, Essex County.....	29,761	11,202	3,200	9,133	4,019	2,207	861	373	289	84
Clark township, Union County.....	14,619	5,562	3,357	4,618	724	358	196	137	126	11
Clayton borough, Gloucester County.....	8,179	2,916	1,499	2,666	610	488	256	0	0	0
Clearbrook Park CDP, Middlesex County.....	2,667	1,803	681	65	34	84	52	0	0	0
Clementon borough, Camden County.....	5,000	2,064	753	1,433	387	363	192	0	0	0
Cliffside Park borough, Bergen County.....	23,591	9,948	4,455	5,906	1,871	1,411	556	3	0	3
Cliffwood Beach CDP, Monmouth County.....	3,173	1,127	630	1,031	223	162	83	21	21	0
Clifton city, Passaic County.....	83,882	30,661	15,419	26,249	7,626	3,927	1,814	254	192	62
Clinton town, Hunterdon County.....	2,719	1,057	583	867	103	109	53	0	0	0
Clinton township, Hunterdon County.....	12,257	4,568	3,073	4,023	278	315	183	1,221	1,201	20
Closter borough, Bergen County.....	8,302	2,747	2,011	2,971	380	193	60	71	52	19
Clyde CDP, Somerset County.....	213	73	54	69	14	3	3	0	0	0
Collings Lakes CDP, Atlantic County.....	1,706	575	336	567	147	81	43	0	0	0
Collingswood borough, Camden County.....	13,865	6,299	2,320	3,615	622	1,009	576	61	59	2
Colonia CDP, Middlesex County.....	17,787	6,160	4,043	5,917	1,250	417	228	8	0	8
Colts Neck township, Monmouth County.....	10,102	3,277	2,535	3,790	321	179	80	40	0	40
Columbia CDP, Warren County.....	200	77	39	63	8	13	8	29	29	0
Commercial township, Cumberland County.....	5,148	1,880	806	1,580	473	409	234	30	0	30
Concordia CDP, Middlesex County.....	3,092	2,032	882	42	33	103	59	0	0	0
Corbin City city, Atlantic County.....	492	185	98	148	38	23	9	0	0	0
Country Lake Estates CDP, Burlington County.....	3,943	1,392	786	1,243	337	185	103	0	0	0
Cranbury CDP, Middlesex County.....	2,061	722	500	755	53	31	20	120	120	0
Cranbury township, Middlesex County.....	3,727	1,320	941	1,290	112	64	31	130	120	10
Crandon Lakes CDP, Sussex County.....	1,178	441	280	359	46	52	32	0	0	0
Cranford township, Union County.....	22,367	8,583	5,167	7,331	756	530	296	258	239	19
Cresskill borough, Bergen County.....	8,519	3,002	1,987	2,970	416	144	47	54	25	29
Crestwood Village CDP, Ocean County.....	7,904	5,615	1,616	331	143	199	110	3	0	3
Dayton CDP, Middlesex County.....	7,063	2,288	1,602	2,667	373	133	80	0	0	0
Deal borough, Monmouth County.....	748	333	136	159	50	70	10	2	0	2
Deerfield township, Cumberland County.....	3,073	1,089	616	951	244	173	85	46	40	6
Delanco township, Burlington County.....	4,283	1,755	913	1,185	221	209	125	0	0	0
Delaware township, Hunterdon County.....	4,563	1,788	1,183	1,266	152	174	94	0	0	0
Delaware CDP, Warren County.....	150	60	40	42	2	6	3	0	0	0
Delaware Park CDP, Warren County.....	700	265	153	223	36	23	13	0	0	0
Delran township, Burlington County.....	16,869	6,148	3,657	5,532	910	622	345	27	0	27
Demarest borough, Bergen County.....	4,875	1,597	1,227	1,777	215	59	24	6	0	6
Dennis township, Cape May County.....	6,347	2,370	1,442	1,892	367	276	133	120	103	17
Denville township, Morris County.....	16,534	6,432	3,848	5,167	550	537	276	101	81	20
Deptford township, Gloucester County.....	30,169	11,689	5,861	8,982	2,019	1,618	871	392	368	24
Diamond Beach CDP, Cape May County.....	136	71	41	11	7	6	2	0	0	0
Dover town, Morris County.....	17,873	5,562	2,423	4,936	2,476	2,476	492	284	180	104
Dover Beaches North CDP, Ocean County.....	1,239	702	319	154	22	42	25	0	0	0
Dover Beaches South CDP, Ocean County.....	1,209	664	254	182	47	62	35	0	0	0
Downe township, Cumberland County.....	1,585	646	336	396	109	98	69	0	0	0
Dumont borough, Bergen County.....	17,470	6,364	3,706	5,712	1,201	487	233	9	0	9
Dunellen borough, Middlesex County.....	7,216	2,566	1,267	2,308	585	490	185	11	0	11
Eagleswood township, Ocean County.....	1,603	621	364	450	93	75	36	0	0	0
Eastampton township, Burlington County.....	6,067	2,281	1,249	1,958	325	254	149	2	0	2
East Amwell township, Hunterdon County.....	3,989	1,518	1,020	1,188	118	145	82	24	12	12
East Brunswick township, Middlesex County.....	47,277	16,810	11,055	15,990	2,398	1,024	492	235	221	14
East Franklin CDP, Somerset County.....	8,669	2,488	1,081	2,842	1,468	790	187	0	0	0
East Freehold CDP, Monmouth County.....	4,894	1,637	1,195	1,811	157	94	51	0	0	0
East Greenwich township, Gloucester County.....	9,425	3,262	2,298	3,256	325	284	177	130	100	30
East Hanover township, Morris County.....	11,147	3,893	2,701	3,564	739	250	110	10	0	10
East Millstone CDP, Somerset County.....	579	233	141	148	23	34	15	0	0	0
East Newark borough, Hudson County.....	2,406	759	343	746	263	295	64	0	0	0
East Orange city, Essex County.....	63,035	24,945	5,812	20,300	8,177	3,801	1,879	1,235	780	455
East Rocky Hill CDP, Somerset County.....	468	160	103	126	46	33	5	1	0	1
East Rutherford borough, Bergen County.....	8,908	3,792	1,627	2,356	592	541	239	5	0	5
East Windsor township, Mercer County.....	27,091	10,224	5,757	8,215	1,642	1,253	524	99	72	27
Eatontown borough, Monmouth County.....	12,317	5,319	2,193	3,451	704	650	377	392	153	239
Echelon CDP, Camden County.....	10,363	4,943	1,793	2,549	500	578	288	380	338	42
Edgewater borough, Bergen County.....	11,511	5,637	2,438	2,460	412	564	333	2	1	1
Edgewater Park township, Burlington County.....	8,876	3,683	1,576	2,395	683	539	251	5	0	5



Table 10.

**Household Relationship and Group Quarters Population: 2010—Con.**

[For information on confidentiality protection, nonsampling error, and definitions, see Selected Appendixes at &lt;www.census.gov/prod/cen2010/cph-1-a.pdf&gt;]

State County Place and County Subdivision	Household population							Group quarters population		
	Total	House- holder	Relationship to householder					Total	Institution- alized population	Non- institution- alized population
			Spouse	Child	Other relatives	Nonrelatives				
						Total	Unmarried partner			
PLACE AND COUNTY SUBDIVISION--Con.										
Edison township, Middlesex County.....	98,003	34,972	21,785	30,743	7,448	3,055	1,155	1,964	1,147	817
Egg Harbor township, Atlantic County.....	43,304	15,250	8,550	14,050	3,365	2,089	1,112	19	0	19
Egg Harbor City city, Atlantic County.....	4,210	1,593	622	1,337	329	329	152	33	20	13
Elizabeth city, Union County.....	122,424	41,596	16,314	40,002	14,914	9,598	3,878	2,545	1,833	712
Elk township, Gloucester County.....	4,138	1,474	871	1,296	297	200	108	78	0	78
Ellisburg CDP, Camden County.....	4,289	1,898	832	1,132	291	136	78	124	116	8
Elmer borough, Salem County.....	1,395	536	276	448	59	76	33	0	0	0
Elmwood Park borough, Bergen County.....	19,379	7,032	3,783	6,075	1,711	778	376	24	0	24
Elsinboro township, Salem County.....	1,030	455	245	231	41	58	37	6	6	0
Elwood CDP, Atlantic County.....	1,371	436	237	455	159	84	39	66	0	66
Emerson borough, Bergen County.....	7,155	2,480	1,679	2,401	425	170	79	246	215	31
Englewood city, Bergen County.....	26,983	10,057	4,540	7,955	2,691	1,740	525	164	136	28
Englewood Cliffs borough, Bergen County...	5,238	1,824	1,334	1,625	349	106	31	43	0	43
Englishtown borough, Monmouth County.....	1,765	621	342	642	83	77	36	82	82	0
Erma CDP, Cape May County.....	2,128	821	459	633	124	91	48	6	0	6
Essex Fells borough, Essex County.....	2,113	728	534	779	40	32	17	0	0	0
Estell Manor city, Atlantic County.....	1,727	619	409	528	102	69	40	8	8	0
Evesham township, Burlington County.....	45,162	17,620	10,061	14,395	1,666	1,420	834	376	136	240
Ewing township, Mercer County.....	31,559	13,171	5,660	7,870	2,166	2,692	788	4,231	520	3,711
Fairfield township, Cumberland County.....	5,027	1,882	821	1,489	592	243	132	1,268	1,251	17
Fairfield township, Essex County.....	7,466	2,645	1,771	2,415	484	151	68	0	0	0
Fair Haven borough, Monmouth County.....	6,120	1,970	1,449	2,488	131	82	40	1	0	1
Fair Lawn borough, Bergen County.....	32,270	11,930	7,481	10,201	1,811	847	442	187	152	35
Fairton CDP, Cumberland County.....	1,264	529	240	341	90	64	42	0	0	0
Fairview borough, Bergen County.....	13,830	4,853	2,073	3,855	1,692	1,357	330	5	0	5
Fairview CDP, Monmouth County.....	3,806	1,317	924	1,317	162	86	54	0	0	0
Fanwood borough, Union County.....	7,310	2,627	1,804	2,522	210	147	70	8	0	8
Far Hills borough, Somerset County.....	919	376	219	275	29	20	13	0	0	0
Farmingdale borough, Monmouth County....	1,329	547	247	408	45	82	49	0	0	0
Fieldsboro borough, Burlington County.....	540	206	91	172	38	33	16	0	0	0
Finderne CDP, Somerset County.....	5,454	2,147	983	1,519	398	407	139	146	135	11
Finesville CDP, Warren County.....	175	72	43	46	3	11	7	0	0	0
Flemington borough, Hunterdon County.....	4,420	1,815	682	1,177	339	407	142	161	116	45
Florence township, Burlington County.....	12,109	4,775	2,470	3,539	775	550	319	0	0	0
Florence CDP, Burlington County.....	4,426	1,857	781	1,270	282	236	140	0	0	0
Florham Park borough, Morris County.....	9,917	4,003	2,356	3,001	316	241	127	1,779	0	1,779
Folsom borough, Atlantic County.....	1,880	688	416	540	139	97	49	5	0	5
Fords CDP, Middlesex County.....	15,187	5,386	3,056	4,821	1,377	547	268	0	0	0
Forked River CDP, Ocean County.....	5,218	2,077	1,156	1,444	255	286	170	26	26	0
Fort Dix CDP, Burlington County.....	2,391	784	500	977	34	96	15	5,325	5,325	0
Fort Lee borough, Bergen County.....	35,338	16,371	7,463	8,250	2,022	1,232	591	7	0	7
Frankford township, Sussex County.....	5,443	2,046	1,346	1,621	230	200	98	122	97	25
Franklin township, Gloucester County.....	16,769	5,849	3,597	5,486	1,106	731	396	51	0	51
Franklin township, Hunterdon County.....	3,180	1,137	807	996	135	105	48	15	15	0
Franklin township, Somerset County.....	61,206	23,301	12,431	17,237	5,200	3,037	1,222	1,094	622	472
Franklin borough, Sussex County.....	5,022	1,936	962	1,576	291	257	129	23	0	23
Franklin township, Warren County.....	3,168	1,122	790	1,033	137	86	47	8	0	8
Franklin Center CDP, Somerset County.....	4,085	1,907	1,177	742	141	118	66	375	0	375
Franklin Lakes borough, Bergen County.....	10,587	3,527	2,693	3,834	371	162	74	3	0	3
Franklin Park CDP, Somerset County.....	13,190	5,310	2,609	3,696	967	608	345	105	79	26
Fredon township, Sussex County.....	3,424	1,207	868	1,147	107	95	45	13	4	9
Freehold borough, Monmouth County.....	11,943	4,006	1,776	3,411	1,413	1,337	329	109	0	109
Freehold township, Monmouth County.....	34,549	12,577	7,725	11,785	1,498	964	507	1,635	1,601	34
Frelinghuysen township, Warren County.....	2,100	760	525	650	97	68	43	130	107	23
Frenchtown borough, Hunterdon County.....	1,355	596	274	377	38	70	45	18	18	0
Galloway township, Atlantic County.....	34,531	13,067	6,726	10,304	2,462	1,972	925	2,818	401	2,417
Garfield city, Bergen County.....	30,455	11,073	5,001	9,852	2,789	1,740	788	32	0	32
Garwood borough, Union County.....	4,226	1,778	844	1,163	226	215	115	0	0	0
Gibbsboro borough, Camden County.....	2,271	786	511	761	145	68	42	3	0	3
Gibbstown CDP, Gloucester County.....	3,734	1,472	796	1,093	187	186	118	5	0	5
Glassboro borough, Gloucester County.....	16,395	6,158	2,736	4,702	1,008	1,791	377	2,184	31	2,153
Glendora CDP, Camden County.....	4,750	1,900	929	1,385	284	252	133	0	0	0
Glen Gardner borough, Hunterdon County...	1,704	768	346	476	31	83	47	0	0	0
Glen Ridge borough, Essex County.....	7,506	2,476	1,755	2,898	207	170	88	21	0	21
Glen Rock borough, Bergen County.....	11,582	3,917	2,953	4,292	253	167	81	19	0	19
Gloucester township, Camden County.....	64,298	23,566	12,357	21,159	4,217	2,999	1,650	336	306	30
Gloucester City city, Camden County.....	11,454	4,248	1,795	3,739	949	723	401	2	0	2
Golden Triangle CDP, Camden County.....	4,048	1,665	724	1,106	369	184	94	97	97	0
Great Meadows CDP, Warren County.....	301	104	59	110	14	14	6	2	0	2
Green township, Sussex County.....	3,590	1,181	898	1,262	144	105	54	11	0	11
Green Brook township, Somerset County....	7,025	2,375	1,652	2,445	386	167	91	178	160	18
Green Knoll CDP, Somerset County.....	6,002	2,441	1,390	1,793	234	144	73	198	168	30



Table 10.

**Household Relationship and Group Quarters Population: 2010—Con.**

[For information on confidentiality protection, nonsampling error, and definitions, see Selected Appendixes at &lt;www.census.gov/prod/cen2010/cph-1-a.pdf&gt;]

State County Place and County Subdivision	Household population							Group quarters population		
	Total	Householder	Relationship to householder					Total	Institutionalized population	Non-institutionalized population
			Spouse	Child	Other relatives	Nonrelatives				
						Total	Unmarried partner			
PLACE AND COUNTY SUBDIVISION—Con.										
Greentree CDP, Camden County.....	11,352	4,007	2,684	3,887	555	219	101	15	15	0
Greenwich township, Cumberland County....	804	336	192	203	37	36	16	0	0	0
Greenwich township, Gloucester County.....	4,891	1,946	1,038	1,431	248	228	143	8	0	8
Greenwich CDP, Warren County.....	2,755	805	644	1,162	83	61	38	0	0	0
Greenwich township, Warren County.....	5,709	1,808	1,376	2,223	155	147	89	3	0	3
Griggstown CDP, Somerset County.....	816	346	198	204	39	29	22	3	0	3
Groveville CDP, Mercer County.....	2,937	1,046	620	1,023	150	98	54	8	0	8
Guttenberg town, Hudson County.....	11,071	4,473	1,680	2,944	1,066	908	375	105	105	0
Hackensack city, Bergen County.....	41,709	18,142	6,192	10,292	4,024	3,059	1,238	1,301	985	316
Hackettstown town, Warren County.....	8,872	3,575	1,770	2,513	432	582	233	852	158	694
Haddon township, Camden County.....	14,704	6,226	3,019	4,281	565	613	349	3	0	3
Haddonfield borough, Camden County.....	11,587	4,436	2,737	3,944	206	264	144	6	0	6
Haddon Heights borough, Camden County..	7,459	2,997	1,665	2,334	251	212	127	14	0	14
Hainesburg CDP, Warren County.....	91	29	18	34	7	3	1	0	0	0
Hainesport township, Burlington County.....	6,096	2,239	1,456	1,941	252	208	117	14	8	6
Haledon borough, Passaic County.....	8,280	2,778	1,225	2,943	856	478	233	38	0	38
Hamburg borough, Sussex County.....	3,273	1,364	675	967	107	160	96	4	0	4
Hamilton township, Atlantic County.....	25,383	9,490	4,569	7,958	1,821	1,545	859	1,120	982	138
Hamilton township, Mercer County.....	87,922	34,534	17,732	26,358	5,606	3,692	1,961	542	446	96
Hamilton Square CDP, Mercer County.....	12,655	4,532	3,160	4,176	541	246	121	129	120	9
Hammmonton town, Atlantic County.....	14,485	5,408	2,785	4,509	938	845	381	306	167	139
Hampton borough, Hunterdon County.....	1,401	570	287	427	64	53	34	0	0	0
Hampton township, Sussex County.....	5,159	2,021	1,212	1,556	171	199	101	37	5	32
Hancocks Bridge CDP, Salem County.....	254	93	48	94	9	10	6	0	0	0
Hanover township, Morris County.....	13,682	5,308	3,243	4,213	569	349	145	30	0	30
Harding township, Morris County.....	3,838	1,474	1,012	1,186	59	107	39	0	0	0
Hardwick township, Warren County.....	1,641	573	389	527	76	76	41	55	0	55
Hardyston township, Sussex County.....	8,209	3,255	1,949	2,336	388	281	173	4	0	4
Harlingen CDP, Somerset County.....	297	93	74	117	8	5	0	0	0	0
Harmony CDP, Warren County.....	441	166	109	142	14	10	6	0	0	0
Harmony township, Warren County.....	2,647	1,017	642	786	110	92	60	20	20	0
Harrington Park borough, Bergen County....	4,660	1,592	1,176	1,684	141	67	30	4	0	4
Harrison township, Gloucester County.....	12,399	3,942	2,866	4,899	424	268	144	18	0	18
Harrison town, Hudson County.....	13,612	4,869	2,151	3,920	1,199	1,473	358	8	0	8
Harvey Cedars borough, Ocean County.....	337	169	101	55	6	6	1	0	0	0
Hasbrouck Heights borough, Bergen County	11,823	4,433	2,544	3,821	701	324	170	19	0	19
Haworth borough, Bergen County.....	3,377	1,110	858	1,245	115	49	18	5	0	5
Hawthorne borough, Passaic County.....	18,769	7,454	3,781	5,680	1,023	831	430	22	0	22
Hazlet township, Monmouth County.....	20,139	7,140	4,496	6,806	1,192	505	278	195	181	14
Heathcote CDP, Middlesex County.....	5,821	2,326	1,288	1,739	273	195	117	0	0	0
Helmetta borough, Middlesex County.....	2,178	891	468	611	94	114	54	0	0	0
High Bridge borough, Hunterdon County.....	3,648	1,418	826	1,150	92	162	78	0	0	0
Highland Lake CDP, Sussex County.....	4,933	1,875	1,158	1,540	174	186	106	0	0	0
Highland Park borough, Middlesex County...	13,976	5,875	2,539	3,711	594	1,257	332	6	0	6
Highlands borough, Monmouth County.....	5,005	2,623	821	980	170	411	262	0	0	0
Hightstown borough, Mercer County.....	5,400	1,976	1,011	1,588	419	406	121	94	0	94
Hillsborough township, Somerset County....	38,141	13,573	8,916	13,024	1,513	1,115	591	162	117	45
Hillsdale borough, Bergen County.....	10,191	3,493	2,430	3,577	441	250	88	28	0	28
Hillside township, Union County.....	21,392	7,112	3,463	7,168	2,680	969	424	12	0	12
Hi-Nella borough, Camden County.....	870	377	123	243	59	68	33	0	0	0
Hoboken city, Hudson County.....	48,431	25,041	7,207	7,345	1,334	7,504	2,349	1,574	0	1,574
Ho-Ho-Kus borough, Bergen County.....	4,075	1,401	1,040	1,460	110	64	26	3	0	3
Holiday City-Berkeley CDP, Ocean County..	12,654	8,152	3,048	767	350	337	209	177	177	0
Holiday City South CDP, Ocean County.....	3,689	2,257	873	335	133	91	54	0	0	0
Holiday Heights CDP, Ocean County.....	2,099	1,311	630	82	36	40	26	0	0	0
Holland township, Hunterdon County.....	5,285	1,972	1,357	1,665	156	135	78	6	0	6
Holmdel township, Monmouth County.....	16,332	5,584	4,106	5,849	580	213	108	441	434	7
Hopatcong borough, Sussex County.....	15,129	5,653	3,279	4,726	765	706	390	18	0	18
Hope CDP, Warren County.....	195	84	42	47	7	15	11	0	0	0
Hope township, Warren County.....	1,952	741	461	583	90	77	47	0	0	0
Hopewell township, Cumberland County.....	4,301	1,662	935	1,283	265	156	89	270	216	54
Hopewell borough, Mercer County.....	1,922	778	425	590	49	80	41	0	0	0
Hopewell township, Mercer County.....	17,294	6,282	4,339	5,711	485	477	242	10	0	10
Howell township, Monmouth County.....	50,959	17,260	11,292	18,505	2,426	1,476	755	116	6	110
Hutchinson CDP, Warren County.....	135	54	32	37	6	6	4	0	0	0
Independence township, Warren County.....	5,655	2,234	1,246	1,709	247	219	140	7	5	2
Interlaken borough, Monmouth County.....	820	361	212	179	26	42	28	0	0	0
Irvington township, Essex County.....	53,379	20,093	5,552	16,995	7,348	3,391	1,587	547	203	344
Iselin CDP, Middlesex County.....	18,691	6,445	4,022	5,694	1,975	555	160	4	0	4
Island Heights borough, Ocean County.....	1,673	683	389	459	66	76	41	0	0	0
Jackson township, Ocean County.....	54,424	19,417	12,386	18,110	2,672	1,839	1,056	432	420	12
Jamesburg borough, Middlesex County.....	5,901	2,172	1,107	1,839	419	364	150	14	0	14



Table 10.

**Household Relationship and Group Quarters Population: 2010—Con.**

[For information on confidentiality protection, nonsampling error, and definitions, see Selected Appendixes at &lt;www.census.gov/prod/cen2010/cph-1-a.pdf&gt;]

State County Place and County Subdivision	Household population							Group quarters population		
	Total	House- holder	Relationship to householder					Total	Institution- alized population	Non- institution- alized population
			Spouse	Child	Other relatives	Nonrelatives				
						Total	Unmarried partner			
PLACE AND COUNTY SUBDIVISION—Con.										
Jefferson township, Morris County.....	21,277	7,830	4,858	6,903	913	773	468	37	0	37
Jersey City city, Hudson County.....	244,754	96,859	34,422	67,946	24,496	21,031	7,432	2,843	984	1,859
Johnsonburg CDP, Warren County.....	101	42	23	26	7	3	2	0	0	0
Juliestown CDP, Burlington County.....	429	142	102	143	22	20	8	0	0	0
Keansburg borough, Monmouth County.....	9,831	3,805	1,402	3,174	804	646	345	274	265	9
Kearny town, Hudson County.....	38,114	13,462	6,942	12,178	3,496	2,036	882	2,570	2,501	69
Kendall Park CDP, Middlesex County.....	9,339	3,135	2,148	3,375	472	209	105	0	0	0
Kenilworth borough, Union County.....	7,906	2,841	1,569	2,536	653	307	146	8	0	8
Kervill CDP, Morris County.....	2,912	1,095	598	858	192	169	62	97	73	24
Keyport borough, Monmouth County.....	7,204	3,067	1,217	1,884	535	501	229	36	0	36
Kingston CDP.....	1,493	657	320	388	64	64	28	0	0	0
Middlesex County (part).....	1,222	533	255	328	53	53	20	0	0	0
Somerset County (part).....	271	124	65	60	11	11	8	0	0	0
Kingston Estates CDP, Camden County.....	5,594	2,191	1,214	1,737	304	148	77	91	91	0
Kingwood township, Hunterdon County.....	3,845	1,446	928	1,173	153	145	85	0	0	0
Kinnelon borough, Morris County.....	10,245	3,472	2,583	3,681	292	217	114	3	0	3
Knowlton township, Warren County.....	3,020	1,097	730	971	112	110	57	35	29	6
Lacey township, Ocean County.....	27,594	10,183	6,110	8,630	1,465	1,206	671	50	26	24
Lafayette township, Sussex County.....	2,497	875	609	810	108	95	46	41	5	36
Lake Como borough, Monmouth County.....	1,759	785	274	440	105	155	66	0	0	0
Lakehurst borough, Ocean County.....	2,654	881	447	940	222	164	73	0	0	0
Lake Mohawk CDP, Sussex County.....	9,889	3,768	2,371	3,290	205	255	163	27	22	5
Lake Telemark CDP, Morris County.....	1,255	439	291	435	48	42	28	0	0	0
Lakewood township, Ocean County.....	90,483	24,283	14,215	41,384	4,942	5,659	1,136	2,360	693	1,667
Lakewood CDP, Ocean County.....	51,747	10,592	7,472	27,522	2,733	3,428	476	2,058	404	1,654
Lambertville city, Hunterdon County.....	3,878	1,958	704	705	134	377	207	28	0	28
Laurel Lake CDP, Cumberland County.....	2,989	1,091	425	933	264	276	165	0	0	0
Laurel Springs borough, Camden County.....	1,908	727	373	606	109	93	40	0	0	0
Laurence Harbor CDP, Middlesex County....	6,528	2,536	1,308	1,928	450	306	181	8	0	8
Lavallette borough, Ocean County.....	1,875	945	452	324	99	55	37	0	0	0
Lawnside borough, Camden County.....	2,937	1,103	413	904	383	134	69	8	8	0
Lawrence township, Cumberland County.....	3,247	1,102	660	1,067	208	210	100	43	0	43
Lawrence township, Mercer County.....	30,723	12,524	6,404	8,724	1,639	1,432	579	2,749	306	2,443
Lawrenceville CDP, Mercer County.....	3,887	1,734	841	1,047	101	164	85	0	0	0
Lebanon borough, Hunterdon County.....	1,358	602	280	385	42	49	26	0	0	0
Lebanon township, Hunterdon County.....	6,221	2,296	1,532	1,984	198	211	114	367	321	46
Leisure Knoll CDP, Ocean County.....	2,350	1,499	662	91	51	47	31	140	140	0
Leisuretowne CDP, Burlington County.....	3,582	2,204	916	285	101	76	47	0	0	0
Leisure Village CDP, Ocean County.....	4,345	2,664	580	636	245	220	113	55	55	0
Leisure Village East CDP, Ocean County....	4,217	2,743	1,091	162	111	110	68	0	0	0
Leisure Village West CDP, Ocean County....	3,493	2,347	852	136	57	101	50	0	0	0
Leonardo CDP, Monmouth County.....	2,757	1,001	577	901	160	118	56	0	0	0
Leonia borough, Bergen County.....	8,920	3,284	2,009	2,820	529	278	101	17	0	17
Liberty township, Warren County.....	2,910	1,047	660	950	131	122	74	32	5	27
Lincoln Park borough, Morris County.....	9,861	4,001	2,039	2,808	579	434	226	660	645	15
Lincroft CDP, Monmouth County.....	6,080	2,102	1,501	2,157	172	148	46	55	28	27
Linden city, Union County.....	40,254	14,909	6,720	12,564	4,083	1,978	924	245	242	3
Lindenwold borough, Camden County.....	17,595	7,426	2,291	4,731	1,550	1,597	822	18	0	18
Linwood city, Atlantic County.....	6,957	2,653	1,598	2,250	270	186	103	135	127	8
Little Egg Harbor township, Ocean County...	19,796	8,060	4,476	5,351	946	963	546	269	269	0
Little Falls township, Passaic County.....	11,200	4,740	2,173	2,971	619	697	234	3,232	0	3,232
Little Ferry borough, Bergen County.....	10,621	4,239	2,031	3,046	890	415	219	5	0	5
Little Silver borough, Monmouth County.....	5,950	2,146	1,467	2,076	137	124	69	0	0	0
Livingston township, Essex County.....	29,055	9,990	7,345	10,080	1,146	494	195	311	273	38
Loch Arbour village, Monmouth County.....	194	82	43	52	6	11	4	0	0	0
Lodi borough, Bergen County.....	24,031	9,471	4,019	7,258	2,043	1,240	628	105	48	57
Logan township, Gloucester County.....	6,039	2,087	1,307	2,179	254	212	125	3	0	3
Long Beach township, Ocean County.....	3,051	1,539	830	453	117	112	44	0	0	0
Long Branch city, Monmouth County.....	30,535	11,753	4,256	8,134	2,963	3,429	1,102	184	75	109
Long Hill township, Morris County.....	8,678	3,105	2,098	2,923	314	238	97	24	0	24
Longport borough, Atlantic County.....	895	470	212	164	30	19	10	0	0	0
Long Valley CDP, Morris County.....	1,867	675	444	615	62	71	34	12	0	12
Lopatcong township, Warren County.....	7,726	3,136	1,746	2,335	283	226	145	288	273	15
Lopatcong Overlook CDP, Warren County...	734	369	143	159	28	35	31	0	0	0
Lower township, Cape May County.....	22,761	9,579	4,721	5,898	1,373	1,190	666	105	77	28
Lower Alloways Creek township, Salem County.....	1,766	679	422	520	79	66	43	4	0	4
Lumberton township, Burlington County.....	12,402	4,540	2,550	4,280	563	469	264	157	151	6
Lyndhurst township, Bergen County.....	20,539	8,337	3,997	5,772	1,420	1,013	503	15	0	15
McGuire AFB CDP, Burlington County.....	3,350	1,026	774	1,397	50	103	19	360	0	360
Madison borough, Morris County.....	14,135	5,485	3,070	4,559	410	611	205	1,710	91	1,619
Madison Park CDP, Middlesex County.....	7,141	2,621	1,339	2,298	599	284	142	3	0	3



Table 10.

**Household Relationship and Group Quarters Population: 2010—Con.**

[For information on confidentiality protection, nonsampling error, and definitions, see Selected Appendixes at &lt;www.census.gov/prod/cen2010/cph-1-a.pdf&gt;]

State County Place and County Subdivision	Household population							Group quarters population		
	Total	House- holder	Relationship to householder					Total	Institution- alized population	Non- institution- alized population
			Spouse	Child	Other relatives	Nonrelatives				
						Total	Unmarried partner			
PLACE AND COUNTY SUBDIVISION—Con.										
Magnolia borough, Camden County.....	4,333	1,710	777	1,324	290	232	146	8	0	8
Mahwah township, Bergen County.....	22,984	9,505	5,139	6,783	876	681	374	2,906	0	2,906
Manahawkin CDP, Ocean County.....	2,303	931	434	636	135	167	58	0	0	0
Manalapan township, Monmouth County.....	38,686	13,263	9,304	13,870	1,580	669	376	186	119	67
Manasquan borough, Monmouth County.....	5,892	2,374	1,247	1,767	236	268	106	5	0	5
Manchester township, Ocean County.....	42,295	22,840	9,705	6,848	1,553	1,349	748	775	674	101
Mannington township, Salem County.....	1,432	540	313	405	103	71	33	374	365	9
Mansfield township, Burlington County.....	8,544	3,401	2,159	2,345	425	214	110	0	0	0
Mansfield township, Warren County.....	7,548	2,972	1,540	2,279	345	412	224	177	172	5
Mantoloking borough, Ocean County.....	287	162	95	22	2	6	0	9	5	4
Mantua township, Gloucester County.....	15,203	5,719	3,275	4,924	677	608	349	14	0	14
Manville borough, Somerset County.....	10,342	4,016	1,897	3,019	720	690	260	2	0	2
Maple Shade township, Burlington County...	18,866	8,525	3,227	4,828	1,000	1,286	779	265	259	6
Maplewood township, Essex County.....	23,838	8,240	4,765	8,434	1,453	946	483	29	0	29
Margate City city, Atlantic County.....	6,354	3,156	1,447	1,299	217	235	148	0	0	0
Marksboro CDP, Warren County.....	82	30	18	26	5	3	1	0	0	0
Marlboro township, Monmouth County.....	40,125	13,001	10,121	14,855	1,619	529	304	66	12	54
Marlton CDP, Burlington County.....	10,128	4,126	2,090	3,064	461	387	232	5	0	5
Martinsville CDP, Somerset County.....	11,900	4,331	3,107	3,870	360	232	103	80	63	17
Matawan borough, Monmouth County.....	8,709	3,358	1,781	2,652	461	457	247	101	96	5
Maurice River township, Cumberland County.....	3,571	1,364	756	975	256	220	121	4,405	4,405	0
Mays Landing CDP, Atlantic County.....	2,111	859	403	584	117	148	74	24	0	24
Maywood borough, Bergen County.....	9,539	3,649	2,020	2,865	649	356	172	16	0	16
Medford township, Burlington County.....	22,813	8,277	5,569	7,627	702	638	367	220	177	43
Medford Lakes borough, Burlington County..	4,146	1,483	1,020	1,383	126	134	71	0	0	0
Mendham borough, Morris County.....	4,715	1,722	1,148	1,641	117	87	47	266	182	84
Mendham township, Morris County.....	5,843	1,952	1,522	2,158	96	115	49	26	0	26
Mercerville CDP, Mercer County.....	12,957	5,028	2,907	3,867	664	491	275	273	266	7
Merchantville borough, Camden County.....	3,797	1,574	656	1,137	225	205	112	24	0	24
Metuchen borough, Middlesex County.....	13,573	5,243	3,055	4,272	554	449	242	1	0	1
Middle township, Cape May County.....	18,079	7,256	3,654	4,985	1,217	967	539	832	720	112
Middlebush CDP, Somerset County.....	2,310	834	527	758	134	57	28	16	0	16
Middlesex borough, Middlesex County.....	13,617	4,984	2,789	4,369	915	560	266	18	0	18
Middletown township, Monmouth County.....	66,297	23,962	15,227	22,319	2,973	1,816	946	225	102	123
Midland Park borough, Bergen County.....	7,118	2,756	1,598	2,260	327	177	88	10	0	10
Millford borough, Hunterdon County.....	1,227	520	269	324	47	67	36	6	0	6
Millburn township, Essex County.....	20,141	6,813	4,921	7,528	456	423	180	8	0	8
Millstone township, Monmouth County.....	10,551	3,301	2,590	3,949	449	262	135	15	0	15
Millstone borough, Somerset County.....	418	162	94	129	17	16	6	0	0	0
Milltown borough, Middlesex County.....	6,892	2,599	1,582	2,143	298	270	127	1	0	1
Millville city, Cumberland County.....	28,188	10,648	4,389	9,082	2,245	1,824	1,057	212	117	95
Mine Hill township, Morris County.....	3,651	1,329	767	1,100	245	210	88	0	0	0
Monmouth Beach borough, Monmouth County.....	3,279	1,494	731	862	85	107	72	0	0	0
Monmouth Junction CDP, Middlesex County	2,886	903	701	1,102	141	39	15	1	0	1
Monroe township, Gloucester County.....	35,934	12,815	7,198	11,961	2,359	1,601	866	195	151	44
Monroe township, Middlesex County.....	38,353	16,497	9,925	9,506	1,630	795	468	779	600	179
Montague township, Sussex County.....	3,841	1,535	814	1,113	198	181	118	6	2	4
Montclair township, Essex County.....	37,265	15,089	6,955	11,668	1,645	1,908	883	404	134	270
Montgomery township, Somerset County.....	22,115	7,635	5,410	7,999	642	429	194	139	116	23
Montvale borough, Bergen County.....	7,838	2,778	1,907	2,683	299	171	91	6	0	6
Montville township, Morris County.....	21,315	7,485	5,234	7,285	853	458	197	213	173	40
Moonachie borough, Bergen County.....	2,708	1,005	498	831	244	130	57	0	0	0
Moorestown township, Burlington County....	20,378	7,450	4,593	7,179	678	478	264	348	332	16
Moorestown-Lenola CDP, Burlington County	13,946	5,310	2,985	4,748	494	409	233	271	255	16
Morganville CDP, Monmouth County.....	5,028	1,526	1,234	1,963	220	85	41	12	12	0
Morris township, Morris County.....	20,958	8,128	4,983	6,159	848	840	307	1,348	770	578
Morris Plains borough, Morris County.....	5,469	2,131	1,307	1,670	171	190	80	63	58	5
Morristown town, Morris County.....	17,789	7,417	2,305	3,943	1,536	2,588	623	622	353	269
Mountain Lake CDP, Warren County.....	575	261	117	144	22	31	21	0	0	0
Mountain Lakes borough, Morris County.....	4,160	1,313	1,036	1,687	66	58	26	0	0	0
Mountainside borough, Union County.....	6,526	2,468	1,646	2,018	249	145	74	159	152	7
Mount Arlington borough, Morris County.....	5,046	2,283	1,078	1,245	205	235	148	4	0	4
Mount Ephraim borough, Camden County....	4,670	1,909	870	1,379	269	243	144	6	0	6
Mount Hermon CDP, Warren County.....	141	50	33	46	8	4	4	0	0	0
Mount Holly township, Burlington County....	9,026	3,456	1,473	2,759	719	619	307	510	404	106
Mount Laurel township, Burlington County....	41,666	17,538	8,942	12,179	1,492	1,515	904	198	153	45
Mount Olive township, Morris County.....	28,088	10,690	5,950	9,161	1,169	1,118	648	29	0	29
Mullica township, Atlantic County.....	6,060	2,154	1,236	1,844	499	327	172	87	0	87



Table 10.

**Household Relationship and Group Quarters Population: 2010—Con.**

[For information on confidentiality protection, nonsampling error, and definitions, see Selected Appendixes at &lt;www.census.gov/prod/cen2010/cph-1-a.pdf&gt;]

State County Place and County Subdivision	Household population							Group quarters population		
	Total	Householder	Relationship to householder					Total	Institutionalized population	Non-institutionalized population
			Spouse	Child	Other relatives	Nonrelatives				
						Total	Unmarried partner			
PLACE AND COUNTY SUBDIVISION—Con.										
Mullica Hill CDP, Gloucester County.....	3,976	1,456	910	1,394	113	103	61	6	0	6
Mystic Island CDP, Ocean County.....	8,335	3,490	1,803	2,174	429	439	251	158	158	0
National Park borough, Gloucester County...	3,020	1,092	573	969	236	150	80	16	0	16
Navesink CDP, Monmouth County.....	2,020	691	439	713	110	67	33	0	0	0
Neptune township, Monmouth County.....	27,468	11,201	4,436	7,668	2,435	1,728	819	467	423	44
Neptune City borough, Monmouth County....	4,788	2,133	827	1,249	298	281	159	81	81	0
Netcong borough, Morris County.....	3,231	1,381	576	865	173	236	113	1	0	1
Newark city, Essex County.....	260,773	94,542	26,495	85,786	33,458	20,492	8,340	16,367	8,545	7,822
New Brunswick city, Middlesex County.....	47,436	14,119	4,119	11,848	6,595	10,755	1,319	7,745	182	7,563
New Egypt CDP, Ocean County.....	2,512	902	477	808	153	172	79	0	0	0
Newfield borough, Gloucester County.....	1,552	579	343	489	88	53	28	1	0	1
New Hanover township, Burlington County...	1,700	551	370	679	54	46	18	5,685	5,325	360
New Milford borough, Bergen County.....	16,100	6,141	3,352	5,002	1,090	515	274	241	223	18
New Providence borough, Union County.....	12,038	4,408	2,917	4,084	334	295	143	133	96	37
Newton town, Sussex County.....	7,424	3,170	1,271	2,163	369	451	187	573	482	91
New Village CDP, Warren County.....	421	161	111	120	21	8	5	0	0	0
North Arlington borough, Bergen County.....	15,371	6,295	3,109	4,326	994	647	338	21	0	21
North Beach Haven CDP, Ocean County.....	2,235	1,115	579	343	108	90	31	0	0	0
North Bergen township, Hudson County.....	60,189	22,062	9,417	18,039	6,641	4,030	1,636	584	561	23
North Brunswick township, Middlesex County.....	39,621	14,551	7,776	12,376	2,986	1,932	887	1,121	1,057	64
North Caldwell borough, Essex County.....	6,183	2,092	1,634	2,145	212	100	48	0	0	0
North Cape May CDP, Cape May County.....	3,211	1,395	658	795	177	186	93	15	0	15
Northfield city, Atlantic County.....	8,441	3,152	1,741	2,789	417	342	173	183	178	5
North Haledon borough, Passaic County.....	8,349	3,123	2,026	2,485	509	206	117	68	45	23
North Hanover township, Burlington County.	7,678	2,784	1,633	2,678	297	286	129	0	0	0
North Middletown CDP, Monmouth County..	3,295	1,142	618	1,127	228	180	93	0	0	0
North Plainfield borough, Somerset County..	21,906	7,448	3,599	6,859	2,184	1,816	615	30	0	30
Northvale borough, Bergen County.....	4,633	1,564	1,061	1,610	269	129	40	7	0	7
North Wildwood city, Cape May County.....	4,041	2,047	841	735	200	218	124	0	0	0
Norwood borough, Bergen County.....	5,473	1,927	1,306	1,834	295	111	37	238	231	7
Nutley township, Essex County.....	28,302	11,314	5,969	8,557	1,528	934	552	68	0	68
Oakhurst CDP, Monmouth County.....	3,991	1,372	934	1,384	173	128	38	4	0	4
Oakland borough, Bergen County.....	12,546	4,335	3,090	4,360	472	289	149	208	197	11
Oaklyn borough, Camden County.....	4,038	1,725	747	1,124	174	268	146	0	0	0
Oak Valley CDP, Gloucester County.....	3,483	1,233	736	1,132	262	120	67	0	0	0
Ocean township, Monmouth County.....	27,268	10,611	5,815	8,289	1,427	1,126	533	23	0	23
Ocean township, Ocean County.....	8,328	3,483	2,118	1,981	394	352	226	4	0	4
Ocean Acres CDP, Ocean County.....	16,138	5,561	3,581	5,638	813	545	274	4	0	4
Ocean City city, Cape May County.....	11,637	5,890	2,390	2,334	467	556	246	64	59	5
Ocean Gate borough, Ocean County.....	2,011	832	337	611	110	121	76	0	0	0
Ocean Grove CDP, Monmouth County.....	3,199	1,948	449	405	107	290	175	143	102	41
Oceanport borough, Monmouth County.....	5,757	2,227	1,330	1,823	232	145	71	75	0	75
Ogdensburg borough, Sussex County.....	2,410	864	551	826	104	65	37	0	0	0
Old Bridge CDP, Middlesex County.....	23,547	7,775	5,333	8,358	1,530	551	281	206	112	94
Old Bridge township, Middlesex County.....	64,871	23,777	13,919	20,909	4,173	2,093	1,146	504	394	110
Oldmans township, Salem County.....	1,766	652	384	525	114	91	52	7	0	7
Old Tappan borough, Bergen County.....	5,750	1,931	1,411	2,085	253	70	35	0	0	0
Olivet CDP, Salem County.....	1,408	477	360	482	53	36	18	0	0	0
Oradell borough, Bergen County.....	7,883	2,749	2,020	2,757	268	89	54	95	90	5
Oxford CDP, Warren County.....	1,083	455	210	299	64	55	38	7	0	7
Oxford township, Warren County.....	2,502	950	533	795	113	111	76	12	0	12
Palisades Park borough, Bergen County.....	19,618	6,934	3,724	5,091	2,225	1,644	264	4	0	4
Palmyra borough, Burlington County.....	7,398	3,156	1,360	1,979	474	429	271	0	0	0
Panther Valley CDP, Warren County.....	3,327	1,604	749	731	99	144	113	0	0	0
Paramus borough, Bergen County.....	25,177	8,630	5,904	8,410	1,793	440	149	1,165	1,110	55
Park Ridge borough, Bergen County.....	8,435	3,283	2,035	2,565	299	253	97	210	195	15
Parsippany-Troy Hills township, Morris County.....	52,368	20,279	11,817	15,001	3,398	1,873	891	870	733	137
Passaic city, Passaic County.....	69,323	19,411	8,097	25,592	10,426	5,797	1,881	458	232	226
Paterson city, Passaic County.....	143,571	44,329	15,699	50,230	22,893	10,420	4,162	2,628	1,353	1,275
Paulsboro borough, Gloucester County.....	6,089	2,286	771	2,140	525	367	207	8	0	8
Peapack and Gladstone borough, Somerset County.....	2,411	887	572	775	94	83	32	171	101	70
Pedricktown CDP, Salem County.....	524	197	106	169	25	27	17	0	0	0
Pemberton borough, Burlington County.....	1,404	581	298	355	69	101	50	5	0	5
Pemberton township, Burlington County.....	27,427	9,997	4,880	8,476	2,347	1,727	804	485	417	68
Pemberton Heights CDP, Burlington County	2,423	1,028	385	634	236	140	64	0	0	0
Pennington borough, Mercer County.....	2,526	1,031	623	806	22	44	22	59	0	59
Pennsauken township, Camden County.....	35,708	12,633	5,925	11,637	3,709	1,804	877	177	170	7
Penns Grove borough, Salem County.....	5,139	1,801	539	1,871	528	400	208	8	0	8
Pennsville CDP, Salem County.....	11,888	4,854	2,458	3,438	588	550	346	0	0	0
Pennsville township, Salem County.....	13,409	5,491	2,778	3,873	654	613	392	0	0	0



Table 10.

**Household Relationship and Group Quarters Population: 2010—Con.**

[For information on confidentiality protection, nonsampling error, and definitions, see Selected Appendixes at &lt;www.census.gov/prod/cen2010/cph-1-a.pdf&gt;]

State County Place and County Subdivision	Household population							Group quarters population		
	Total	Householder	Relationship to householder					Total	Institutionalized population	Non-institutionalized population
			Spouse	Child	Other relatives	Nonrelatives				
						Total	Unmarried partner			
PLACE AND COUNTY SUBDIVISION—Con.										
Pequanock township, Morris County.....	15,523	6,471	3,424	4,717	546	365	166	17	0	17
Perth Amboy city, Middlesex County.....	50,147	15,419	6,185	17,051	7,150	4,342	1,587	667	445	222
Phillipsburg town, Warren County.....	14,877	5,925	2,308	4,851	872	921	531	73	63	10
Pilesgrove township, Salem County.....	3,899	1,488	951	1,115	203	142	66	117	98	19
Pine Beach borough, Ocean County.....	2,121	818	490	636	107	70	46	6	0	6
Pine Hill borough, Camden County.....	10,213	4,086	1,578	3,185	711	653	393	20	10	10
Pine Lake Park CDP, Ocean County.....	8,505	2,859	1,761	2,942	575	368	186	202	115	87
Pine Ridge at Crestwood CDP, Ocean County.....	2,369	1,550	554	148	51	66	42	0	0	0
Pine Valley borough, Camden County.....	12	4	3	4	1	0	0	0	0	0
Piscataway township, Middlesex County.....	49,540	17,050	10,211	15,389	4,669	2,221	796	6,504	105	6,399
Pitman borough, Gloucester County.....	8,769	3,489	1,782	2,739	393	366	178	242	229	13
Pittsgrove township, Salem County.....	9,257	3,307	1,989	2,984	576	401	223	136	97	39
Plainfield city, Union County.....	49,076	15,180	5,750	14,933	7,607	5,606	1,452	732	342	390
Plainsboro township, Middlesex County.....	22,805	9,402	5,024	6,659	897	823	430	194	187	7
Plainsboro Center CDP, Middlesex County..	2,712	1,192	640	704	104	72	44	0	0	0
Pleasant Plains CDP, Somerset County.....	922	254	216	350	79	23	4	0	0	0
Pleasantville city, Atlantic County.....	19,940	6,661	2,219	6,319	3,016	1,725	717	309	267	42
Plumsted township, Ocean County.....	8,415	2,936	1,888	2,833	399	359	185	6	0	6
Pohatcong township, Warren County.....	3,339	1,310	770	992	135	132	68	0	0	0
Point Pleasant borough, Ocean County.....	18,301	7,273	3,815	5,546	767	900	449	91	91	0
Point Pleasant Beach borough, Ocean County.....	4,559	1,985	860	1,193	231	290	99	106	0	106
Pomona CDP, Atlantic County.....	6,715	2,107	1,231	2,320	735	322	121	409	401	8
Pompton Lakes borough, Passaic County....	11,078	4,190	2,346	3,448	667	427	227	19	0	19
Port Colden CDP, Warren County.....	122	55	26	31	3	7	7	0	0	0
Port Monmouth CDP, Monmouth County.....	3,807	1,368	766	1,259	262	152	87	11	0	11
Port Murray CDP, Warren County.....	129	57	32	28	4	8	4	0	0	0
Port Norris CDP, Cumberland County.....	1,347	481	210	420	145	91	45	30	0	30
Port Reading CDP, Middlesex County.....	3,728	1,283	734	1,246	329	136	69	0	0	0
Port Republic city, Atlantic County.....	1,108	415	273	324	53	43	18	7	0	7
Presidential Lakes Estates CDP, Burlington County.....	2,365	772	487	799	180	127	54	0	0	0
Princeton borough, Mercer County.....	6,993	3,161	1,339	1,649	237	607	134	5,314	49	5,265
Princeton township, Mercer County.....	16,008	6,360	3,757	4,560	407	924	214	257	182	75
Princeton Junction CDP, Mercer County.....	2,454	921	632	747	71	83	24	11	0	11
Princeton Meadows CDP, Middlesex County	13,834	5,976	2,813	3,892	504	649	322	0	0	0
Prospect Park borough, Passaic County.....	5,863	1,797	855	2,273	650	288	128	2	0	2
Quinton CDP, Salem County.....	588	215	116	197	32	28	20	0	0	0
Quinton township, Salem County.....	2,666	1,036	555	796	148	131	82	0	0	0
Rahway city, Union County.....	27,222	10,533	4,470	8,187	2,546	1,486	704	124	109	15
Ramblewood CDP, Burlington County.....	5,762	2,246	1,255	1,795	233	233	146	145	145	0
Ramsey borough, Bergen County.....	14,426	5,363	3,338	4,904	449	372	162	47	0	47
Ramtown CDP, Monmouth County.....	6,242	1,924	1,446	2,480	269	123	69	0	0	0
Randolph township, Morris County.....	25,708	9,013	6,187	8,995	848	665	302	26	0	26
Raritan township, Hunterdon County.....	21,937	8,056	5,232	7,320	724	605	343	248	192	56
Raritan borough, Somerset County.....	6,873	2,673	1,296	2,062	411	431	161	8	0	8
Readington township, Hunterdon County.....	16,104	5,971	3,938	5,212	520	463	234	22	0	22
Red Bank borough, Monmouth County.....	11,998	4,929	1,616	2,818	1,234	1,401	408	208	150	58
Richwood CDP, Gloucester County.....	3,450	1,055	805	1,357	152	81	39	9	0	9
Ridgefield borough, Bergen County.....	11,026	3,905	2,300	3,552	896	373	146	6	0	6
Ridgefield Park village, Bergen County.....	12,723	4,851	2,352	4,043	967	510	277	6	0	6
Ridgewood village, Bergen County.....	24,758	8,456	5,841	9,288	692	481	197	200	176	24
Ringwood borough, Passaic County.....	12,138	4,182	2,961	4,103	554	338	191	90	39	51
Rio Grande CDP, Cape May County.....	2,643	1,115	506	660	188	174	93	27	0	27
Riverdale borough, Morris County.....	3,559	1,547	754	898	191	169	110	0	0	0
River Edge borough, Bergen County.....	11,331	4,134	2,678	3,846	473	200	110	9	0	9
Riverside township, Burlington County.....	8,076	2,959	1,367	2,424	699	627	277	3	0	3
Riverton borough, Burlington County.....	2,665	1,057	598	813	99	98	59	114	114	0
River Vale township, Bergen County.....	9,636	3,421	2,400	3,315	351	149	89	23	0	23
Robbinsville CDP, Mercer County.....	2,975	1,237	641	908	102	87	51	66	66	0
Robbinsville township, Mercer County.....	13,554	5,087	3,052	4,607	462	346	208	88	66	22
Robertsville CDP, Monmouth County.....	11,297	3,792	2,930	4,001	418	156	93	0	0	0
Rochelle Park township, Bergen County.....	5,307	2,087	1,158	1,549	340	173	83	223	223	0
Rockaway borough, Morris County.....	6,428	2,443	1,263	1,968	420	334	168	10	0	10
Rockaway township, Morris County.....	24,147	8,983	5,654	7,588	1,098	824	406	9	0	9
Rockleigh borough, Bergen County.....	219	75	53	74	5	12	0	312	312	0
Rocky Hill borough, Somerset County.....	671	280	158	194	17	22	11	11	0	11
Roebling CDP, Burlington County.....	3,715	1,410	671	1,189	250	195	104	0	0	0
Roosevelt borough, Monmouth County.....	882	314	207	289	38	34	15	0	0	0
Roseland borough, Essex County.....	5,819	2,345	1,417	1,710	199	148	85	0	0	0
Roselle borough, Union County.....	21,055	7,407	3,112	6,643	2,662	1,231	491	30	0	30
Roselle Park borough, Union County.....	13,295	5,002	2,496	4,211	1,047	539	312	2	0	2



Table 10.

**Household Relationship and Group Quarters Population: 2010—Con.**

[For information on confidentiality protection, nonsampling error, and definitions, see Selected Appendixes at &lt;www.census.gov/prod/cen2010/cph-1-a.pdf&gt;]

State County Place and County Subdivision	Household population							Group quarters population		
	Total	Householder	Relationship to householder					Total	Institutionalized population	Non-institutionalized population
			Spouse	Child	Other relatives	Nonrelatives				
						Total	Unmarried partner			
PLACE AND COUNTY SUBDIVISION—Con.										
Rosenhayn CDP, Cumberland County.....	1,092	382	195	354	98	63	33	6	0	6
Ross Corner CDP, Sussex County.....	13	5	4	2	1	1	1	0	0	0
Rossmoor CDP, Middlesex County.....	2,666	1,966	536	60	39	65	44	0	0	0
Roxbury township, Morris County.....	23,203	8,292	5,436	7,693	1,057	725	344	121	73	48
Rumson borough, Monmouth County.....	7,110	2,344	1,696	2,824	129	117	63	12	0	12
Runnemede borough, Camden County.....	8,449	3,370	1,567	2,525	576	411	217	19	0	19
Rutherford borough, Bergen County.....	17,759	6,949	3,670	5,411	1,047	682	328	302	0	302
Saddle Brook township, Bergen County.....	13,648	5,286	2,894	4,047	916	505	281	11	0	11
Saddle River borough, Bergen County.....	3,152	1,216	797	943	119	77	29	0	0	0
Salem city, Salem County.....	5,088	2,157	492	1,685	418	336	193	58	0	58
Sandyston township, Sussex County.....	1,998	788	463	593	69	85	62	0	0	0
Sayreville borough, Middlesex County.....	42,504	15,636	8,704	13,394	3,195	1,575	859	200	193	7
Scotch Plains township, Union County.....	23,385	8,595	5,381	7,817	963	629	312	125	101	24
Sea Bright borough, Monmouth County.....	1,412	792	254	215	33	118	59	0	0	0
Seabrook Farms CDP, Cumberland County.....	1,484	508	147	627	122	80	56	0	0	0
Sea Girt borough, Monmouth County.....	1,827	823	478	458	33	35	16	1	0	1
Sea Isle City city, Cape May County.....	2,114	1,041	521	362	110	80	39	0	0	0
Seaside Heights borough, Ocean County.....	2,885	1,376	289	694	205	321	146	2	0	2
Seaside Park borough, Ocean County.....	1,579	833	289	288	73	96	45	0	0	0
Secaucus town, Hudson County.....	15,514	6,297	3,146	4,323	1,113	635	321	750	543	207
Sewaren CDP, Middlesex County.....	2,756	1,005	534	846	250	121	66	0	0	0
Shamong township, Burlington County.....	6,476	2,168	1,554	2,330	271	153	80	14	13	1
Shark River Hills CDP, Monmouth County....	3,697	1,511	890	969	159	168	99	0	0	0
Shiloh borough, Cumberland County.....	516	198	101	157	32	28	21	0	0	0
Ship Bottom borough, Ocean County.....	1,156	555	260	214	52	75	31	0	0	0
Short Hills CDP, Essex County.....	13,165	4,146	3,376	5,182	262	199	77	0	0	0
Shrewsbury borough, Monmouth County.....	3,622	1,261	901	1,304	91	65	38	187	62	125
Shrewsbury township, Monmouth County.....	1,141	583	148	278	50	82	39	0	0	0
Silver Lake CDP (Essex County), Essex County.....	4,243	1,587	607	1,325	443	281	133	0	0	0
Silver Lake CDP (Warren County), Warren County.....	368	139	76	122	17	14	6	0	0	0
Silver Ridge CDP, Ocean County.....	1,133	749	240	78	31	35	18	0	0	0
Singac CDP, Passaic County.....	3,616	1,477	674	1,037	274	154	76	2	0	2
Six Mile Run CDP, Somerset County.....	3,184	1,152	620	1,008	265	139	68	0	0	0
Skillman CDP, Somerset County.....	242	87	63	76	9	7	5	0	0	0
Smithville CDP, Atlantic County.....	7,239	3,282	1,569	1,632	362	394	218	3	0	3
Society Hill CDP, Middlesex County.....	3,497	1,226	712	1,062	270	227	40	332	0	332
Somerdale borough, Camden County.....	5,151	2,026	953	1,469	419	284	155	0	0	0
Somerset CDP, Somerset County.....	21,496	8,594	4,395	5,815	1,657	1,035	405	587	543	44
Somers Point city, Atlantic County.....	10,785	4,655	1,711	3,003	665	751	414	10	0	10
Somerville borough, Somerset County.....	11,649	4,591	2,008	3,270	831	949	307	449	273	176
South Amboy city, Middlesex County.....	8,631	3,372	1,577	2,648	545	489	257	0	0	0
Southampton township, Burlington County...	10,464	4,746	2,497	2,393	481	347	202	0	0	0
South Bound Brook borough, Somerset County.....	4,551	1,733	780	1,319	381	338	138	12	0	12
South Brunswick township, Middlesex County.....	43,361	15,069	9,956	15,173	2,122	1,041	546	56	51	5
South Hackensack township, Bergen County	2,378	845	414	742	243	134	57	0	0	0
South Harrison township, Gloucester County	3,162	1,020	746	1,135	155	106	47	0	0	0
South Orange Village township, Essex County.....	14,910	5,516	2,986	4,659	789	960	307	1,288	7	1,281
South Plainfield borough, Middlesex County.	23,086	7,876	4,892	7,610	1,935	773	327	299	231	68
South River borough, Middlesex County.....	15,997	5,652	3,025	4,968	1,326	1,026	344	11	0	11
South Toms River borough, Ocean County..	3,684	1,098	574	1,317	476	219	97	0	0	0
Sparta township, Sussex County.....	19,684	6,868	4,781	7,088	518	429	238	38	22	16
Spotswood borough, Middlesex County.....	8,011	3,128	1,720	2,458	442	263	136	246	0	246
Springdale CDP, Camden County.....	14,110	5,230	3,648	4,615	362	255	141	408	364	44
Springfield township, Burlington County.....	3,408	1,162	806	1,109	196	135	61	6	0	6
Springfield township, Union County.....	15,807	6,511	3,489	4,531	717	559	277	10	0	10
Spring Lake borough, Monmouth County.....	2,984	1,253	712	874	79	66	29	9	0	9
Spring Lake Heights borough, Monmouth County.....	4,713	2,316	934	1,099	155	209	119	0	0	0
Stafford township, Ocean County.....	26,355	10,096	5,951	8,006	1,276	1,026	489	180	176	4
Stanhope borough, Sussex County.....	3,600	1,396	743	1,103	169	189	92	10	0	10
Stewartsville CDP, Warren County.....	349	134	70	116	11	18	12	0	0	0
Stillwater township, Sussex County.....	4,099	1,553	953	1,272	160	161	93	0	0	0
Stockton borough, Hunterdon County.....	538	237	115	149	12	25	19	0	0	0
Stone Harbor borough, Cape May County....	865	441	217	147	29	31	21	1	0	1
Stow Creek township, Cumberland County...	1,431	543	335	407	87	59	32	0	0	0
Stratford borough, Camden County.....	6,963	2,641	1,369	2,211	408	334	153	77	72	5
Strathmere CDP, Cape May County.....	158	82	43	22	8	3	3	0	0	0
Strathmore CDP, Monmouth County.....	7,235	2,557	1,826	2,392	291	169	92	23	0	23



Table 10.

**Household Relationship and Group Quarters Population: 2010—Con.**

[For information on confidentiality protection, nonsampling error, and definitions, see Selected Appendixes at &lt;www.census.gov/prod/cen2010/cph-1-a.pdf&gt;]

State County Place and County Subdivision	Household population							Group quarters population		
	Total	House- holder	Relationship to householder					Total	Institution- alized population	Non- institution- alized population
			Spouse	Child	Other relatives	Nonrelatives				
						Total	Unmarried partner			
PLACE AND COUNTY SUBDIVISION—Con.										
Succasunna CDP, Morris County.....	9,150	3,110	2,340	3,172	331	197	81	2	0	2
Summit city, Union County.....	21,336	7,708	4,670	7,272	675	1,011	285	121	75	46
Surf City borough, Ocean County.....	1,205	622	302	180	49	52	22	0	0	0
Sussex borough, Sussex County.....	2,085	899	331	615	125	115	68	45	0	45
Swedesboro borough, Gloucester County....	2,583	938	424	847	192	182	79	1	0	1
Tabernacle township, Burlington County.....	6,943	2,375	1,713	2,324	318	213	93	6	0	6
Tavistock borough, Camden County.....	5	3	2	0	0	0	0	0	0	0
Teaneck township, Bergen County.....	38,820	13,470	7,806	13,242	2,925	1,377	542	956	129	827
Tenafly borough, Bergen County.....	14,379	4,766	3,465	5,484	405	259	80	109	44	65
Ten Mile Run CDP, Somerset County.....	1,959	602	479	660	163	55	22	0	0	0
Teterboro borough, Bergen County.....	67	25	9	18	10	5	4	0	0	0
Tewksbury township, Hunterdon County.....	5,993	2,189	1,598	1,893	141	172	86	0	0	0
Tinton Falls borough, Monmouth County.....	17,643	8,355	3,650	4,429	609	600	300	249	153	96
Toms River CDP, Ocean County.....	87,352	33,394	18,325	26,927	5,012	3,694	1,811	1,439	1,343	96
Toms River township, Ocean County.....	89,800	34,760	18,898	27,263	5,081	3,798	1,871	1,439	1,343	96
Totowa borough, Passaic County.....	10,327	3,783	2,225	3,291	681	347	170	477	65	412
Trenton city, Mercer County.....	79,790	28,578	7,167	24,821	10,535	8,689	2,831	5,123	4,250	873
Tuckerton borough, Ocean County.....	3,339	1,396	639	906	191	207	99	8	0	8
Turnersville CDP, Gloucester County.....	3,736	1,217	910	1,367	179	63	39	6	0	6
Twin Rivers CDP, Mercer County.....	7,443	2,671	1,468	2,332	527	445	134	0	0	0
Union township, Hunterdon County.....	4,496	1,752	1,079	1,399	115	151	88	1,412	1,402	10
Union township, Union County.....	55,132	19,556	10,511	17,850	5,210	2,005	904	1,510	268	1,242
Union Beach borough, Monmouth County....	6,241	2,143	1,200	2,103	472	323	161	4	0	4
Union City city, Hudson County.....	65,806	22,814	8,368	20,431	8,344	5,849	2,292	649	342	307
Upper township, Cape May County.....	12,363	4,566	2,842	3,932	620	403	222	10	0	10
Upper Deerfield township, Cumberland County.....	7,590	2,866	1,545	2,302	531	346	185	70	3	67
Upper Freehold township, Monmouth County.....	6,902	2,363	1,808	2,270	252	209	88	0	0	0
Upper Montclair CDP, Essex County.....	11,548	4,178	2,709	4,050	254	357	188	17	0	17
Upper Pittsgrove township, Salem County....	3,407	1,247	781	1,056	186	137	74	98	55	43
Upper Pohatcong CDP, Warren County.....	1,781	699	415	532	80	55	33	0	0	0
Upper Saddle River borough, Bergen County.....	8,204	2,639	2,066	3,115	254	130	64	4	0	4
Upper Stewartsville CDP, Warren County....	212	76	43	72	8	13	3	0	0	0
Ventnor City city, Atlantic County.....	10,644	4,592	1,803	2,600	873	776	313	6	0	6
Vernon township, Sussex County.....	23,897	8,622	5,435	8,052	909	879	478	46	0	46
Vernon Center CDP, Sussex County.....	1,713	846	237	456	50	124	84	0	0	0
Vernon Valley CDP, Sussex County.....	1,626	545	401	590	55	35	21	0	0	0
Verona township, Essex County.....	13,126	5,315	2,984	4,066	406	355	200	206	0	206
Victory Gardens borough, Morris County.....	1,520	533	229	493	137	128	59	0	0	0
Victory Lakes CDP, Gloucester County.....	2,105	738	425	663	169	110	62	6	6	0
Vienna CDP, Warren County.....	981	331	230	342	44	34	19	0	0	0
Villas CDP, Cape May County.....	9,483	3,896	1,739	2,591	671	586	364	0	0	0
Vineland city, Cumberland County.....	59,233	21,450	9,920	18,473	5,601	3,789	1,974	1,491	897	594
Vista Center CDP, Ocean County.....	2,095	875	698	389	77	56	34	0	0	0
Voorhees township, Camden County.....	28,362	11,470	6,168	8,427	1,297	1,000	502	769	715	54
Voorhees CDP, Somerset County.....	976	301	125	368	134	48	21	0	0	0
Waldwick borough, Bergen County.....	9,625	3,420	2,260	3,198	433	314	110	0	0	0
Wall township, Monmouth County.....	25,814	10,051	5,788	8,215	934	826	462	350	329	21
Wallington borough, Bergen County.....	11,329	4,637	2,228	3,035	822	607	276	6	0	6
Walpack township, Sussex County.....	16	8	3	5	0	0	0	0	0	0
Wanamassa CDP, Monmouth County.....	4,532	1,648	964	1,505	237	178	101	0	0	0
Wanaque borough, Passaic County.....	10,668	4,018	2,456	3,191	604	399	200	448	383	65
Wantage township, Sussex County.....	11,353	3,910	2,613	3,860	545	425	233	5	0	5
Waretown CDP, Ocean County.....	1,569	644	362	414	90	59	42	0	0	0
Warren township, Somerset County.....	15,204	5,059	3,833	5,416	595	301	131	107	76	31
Washington township, Bergen County.....	9,102	3,261	2,315	2,944	405	177	88	0	0	0
Washington township, Burlington County.....	673	256	142	199	43	33	15	14	14	0
Washington township, Gloucester County....	48,372	17,287	10,620	16,766	2,333	1,366	809	187	166	21
Washington township, Morris County.....	18,383	6,237	4,599	6,641	539	367	183	150	115	35
Washington borough, Warren County.....	6,461	2,623	1,214	2,017	263	344	191	0	0	0
Washington township, Warren County.....	6,645	2,380	1,643	2,182	248	192	114	6	0	6
Watchung borough, Somerset County.....	5,683	2,114	1,400	1,738	275	156	87	118	69	49
Waterford township, Camden County.....	10,479	3,692	2,229	3,400	652	506	289	170	4	166
Wayne township, Passaic County.....	51,929	19,127	12,030	16,949	2,528	1,295	655	2,788	764	2,024
Weehawken township, Hudson County.....	12,549	5,712	1,994	2,769	853	1,221	466	5	0	5
Wenonah borough, Gloucester County.....	2,273	829	550	761	73	60	30	5	0	5
Westampton township, Burlington County....	8,808	3,195	1,899	2,846	555	313	169	5	0	5
West Amwell township, Hunterdon County....	2,842	1,102	737	811	89	103	52	998	998	0
West Belmar CDP, Monmouth County.....	2,493	984	455	730	168	156	78	0	0	0
West Caldwell township, Essex County.....	10,532	3,913	2,558	3,472	381	208	116	227	208	19



Table 10.

**Household Relationship and Group Quarters Population: 2010—Con.**

[For information on confidentiality protection, nonsampling error, and definitions, see Selected Appendixes at &lt;www.census.gov/prod/cen2010/cph-1-a.pdf&gt;]

State County Place and County Subdivision	Household population							Group quarters population		
	Total	Householder	Relationship to householder					Total	Institutionalized population	Non-institutionalized population
			Spouse	Child	Other relatives	Nonrelatives				
						Total	Unmarried partner			
PLACE AND COUNTY SUBDIVISION—Con.										
West Cape May borough, Cape May County	1,024	493	227	197	63	44	16	0	0	0
West Deptford township, Gloucester County	21,539	8,829	4,283	6,308	1,074	1,045	665	138	127	11
Westfield town, Union County.....	30,096	10,566	7,189	10,932	803	606	317	220	204	16
West Freehold CDP, Monmouth County.....	13,504	4,941	3,013	4,563	594	393	206	109	93	16
West Long Branch borough, Monmouth County.....	6,592	2,384	1,431	2,186	296	295	108	1,505	0	1,505
West Milford township, Passaic County.....	25,568	9,625	5,910	8,080	1,032	921	508	282	97	185
West New York town, Hudson County.....	49,694	18,852	7,083	13,487	5,714	4,558	1,684	14	0	14
Weston CDP, Somerset County.....	1,235	666	430	81	33	25	13	0	0	0
West Orange township, Essex County.....	45,362	16,790	8,913	14,423	3,419	1,817	864	845	788	57
Westville borough, Gloucester County.....	4,286	1,755	717	1,254	285	275	164	2	0	2
West Wildwood borough, Cape May County.	592	276	118	136	31	31	16	11	0	11
West Windsor township, Mercer County.....	26,926	9,449	6,894	9,186	901	496	198	239	174	65
Westwood borough, Bergen County.....	10,845	4,438	2,308	3,143	568	388	182	63	49	14
Weymouth township, Atlantic County.....	2,708	1,153	604	650	172	129	65	7	0	7
Wharton borough, Morris County.....	6,514	2,304	1,108	2,021	598	483	177	8	0	8
White township, Warren County.....	4,718	2,115	1,128	1,141	171	163	91	164	153	11
White Horse CDP, Mercer County.....	9,491	3,875	2,088	2,627	540	361	205	3	0	3
White House Station CDP, Hunterdon County.....	2,089	963	443	518	71	94	56	0	0	0
White Meadow Lake CDP, Morris County....	8,832	3,061	2,181	2,990	346	254	129	4	0	4
Whitesboro CDP, Cape May County.....	2,205	870	365	619	246	105	48	0	0	0
Whittingham CDP, Middlesex County.....	2,476	1,416	834	145	24	57	41	0	0	0
Wildwood city, Cape May County.....	5,100	2,251	664	1,232	433	520	205	225	164	61
Wildwood Crest borough, Cape May County	3,270	1,532	684	757	146	151	80	0	0	0
Williamstown CDP, Gloucester County.....	15,411	5,592	3,038	5,155	916	710	387	156	145	11
Willingboro township, Burlington County.....	31,599	10,884	5,364	10,071	3,766	1,514	551	30	5	25
Winfield township, Union County.....	1,471	706	278	367	53	67	46	0	0	0
Winslow township, Camden County.....	38,537	13,735	7,233	12,768	2,854	1,947	1,039	962	839	123
Woodbine borough, Cape May County.....	1,976	757	288	609	202	120	68	496	9	487
Woodbridge CDP, Middlesex County.....	19,152	7,378	3,826	5,755	1,373	820	406	113	106	7
Woodbridge township, Middlesex County.....	96,465	34,615	19,789	30,434	8,212	3,415	1,619	3,120	3,091	29
Woodbury city, Gloucester County.....	9,737	4,088	1,495	2,966	633	555	297	437	400	37
Woodbury Heights borough, Gloucester County.....	3,047	1,081	662	1,013	176	115	74	8	0	8
Woodcliff Lake borough, Bergen County.....	5,642	1,916	1,445	2,042	165	74	35	88	69	19
Woodland township, Burlington County.....	1,314	476	289	405	76	68	41	474	54	420
Woodland Park borough, Passaic County....	11,727	4,632	2,439	3,337	833	486	268	92	5	87
Woodlynne borough, Camden County.....	2,978	917	345	1,140	383	193	84	0	0	0
Wood-Ridge borough, Bergen County.....	7,623	2,939	1,693	2,362	420	209	121	3	0	3
Woodstown borough, Salem County.....	3,485	1,444	660	1,041	170	170	102	20	0	20
Woolwich township, Gloucester County.....	10,095	3,141	2,450	3,923	347	234	128	105	22	83
Wrightstown borough, Burlington County....	802	309	89	254	68	82	32	0	0	0
Wyckoff township, Bergen County.....	16,329	5,646	4,132	5,941	406	204	99	367	269	98
Yardville CDP, Mercer County.....	7,166	2,757	1,688	2,150	326	245	132	20	0	20
Yorketown CDP, Monmouth County.....	6,407	1,976	1,550	2,527	265	89	49	128	119	9
Zarephath CDP, Somerset County.....	37	19	7	9	1	1	0	0	0	0



Table 11.  
**Housing Occupancy and Tenure: 2010**

[For information on confidentiality protection, nonsampling error, and definitions, see Selected Appendixes at <www.census.gov/prod/cen2010/cph-1-a.pdf>]

State County County Subdivision Place	Total housing units	Occupied housing units						Vacant housing units				
		Total	Owner occupied		Renter occupied	Average household size		Total	For seasonal, recrea- tional, or occasional use	Vacancy rate		
			Number	Percent of occupied housing units		Owner- occupied units	Renter- occupied units			Available housing	Home- owner	Rental
New Jersey.....	3,553,562	3,214,360	2,102,465	65.4	1,111,895	2.79	2.47	339,202	134,903	3.9	1.8	7.6
Atlantic County.....	126,647	102,847	70,156	68.2	32,691	2.68	2.46	23,800	15,231	4.9	2.5	9.5
Absecon city.....	3,365	3,179	2,709	85.2	470	2.59	2.65	186	46	2.6	1.6	7.8
Atlantic City city.....	20,013	15,504	4,437	28.6	11,067	2.67	2.43	4,509	1,862	9.7	5.7	11.3
Brigantine city.....	9,222	4,294	2,753	64.1	1,541	2.18	2.24	4,928	4,232	9.8	5.7	16.3
Buena borough.....	1,855	1,723	1,034	60.0	689	2.77	2.50	132	9	4.3	2.0	7.5
Buena Vista township.....	3,008	2,786	2,426	87.1	360	2.70	2.78	222	37	3.2	3.1	4.2
Collings Lakes CDP.....	605	575	522	90.8	53	2.99	2.74	30	1	2.0	2.1	1.9
Corbin City city.....	212	185	161	87.0	24	2.68	2.54	27	8	1.1	0.6	4.0
Egg Harbor township.....	16,347	15,250	13,246	86.9	2,004	2.87	2.63	1,097	388	2.6	2.2	5.1
Egg Harbor City city.....	1,736	1,593	944	59.3	649	2.67	2.61	143	7	5.2	2.2	9.2
Estell Manor city.....	673	619	579	93.5	40	2.80	2.60	54	21	1.4	0.7	10.6
Folsom borough.....	717	688	605	87.9	83	2.73	2.77	29	4	2.0	1.8	3.5
Galloway township.....	14,132	13,067	10,014	76.6	3,053	2.71	2.43	1,065	441	2.9	1.5	7.2
Pomona CDP.....	2,202	2,107	1,785	84.7	322	3.38	2.14	95	9	2.3	1.5	6.4
Smithville CDP.....	3,548	3,282	2,719	82.8	563	2.20	2.21	266	118	2.5	1.8	5.5
Hamilton township.....	10,196	9,490	7,269	76.6	2,221	2.72	2.53	706	109	3.1	1.9	6.7
Mays Landing CDP.....	949	859	678	78.9	181	2.44	2.52	90	10	4.6	2.7	11.3
Hammonton town.....	5,715	5,408	3,756	69.5	1,652	2.70	2.64	307	20	2.7	1.3	6.0
Linwood city.....	2,798	2,653	2,342	88.3	311	2.69	2.12	145	43	2.5	1.8	7.4
Longport borough.....	1,656	470	402	85.5	68	1.93	1.74	1,186	1,119	7.7	5.6	18.6
Margate City city.....	7,114	3,156	2,432	77.1	724	2.11	1.68	3,958	3,616	7.5	4.0	17.5
Mullica township.....	2,360	2,154	1,871	86.9	283	2.81	2.84	206	56	2.9	2.3	6.5
Elwood CDP.....	477	436	380	87.2	56	3.08	3.55	41	4	2.4	1.0	10.8
Northfield city.....	3,260	3,152	2,844	90.2	308	2.68	2.65	108	24	1.6	1.4	3.4
Pleasantville city.....	7,219	6,661	3,552	53.3	3,109	3.22	2.74	558	48	4.0	2.8	5.4
Port Republic city.....	444	415	383	92.3	32	2.71	2.22	29	10	1.9	1.8	3.0
Somers Point city.....	5,556	4,655	2,627	56.4	2,028	2.36	2.26	901	528	5.7	2.7	9.3
Ventnor City city.....	7,829	4,592	2,753	60.0	1,839	2.33	2.29	3,237	2,584	8.8	4.1	15.0
Weymouth township.....	1,220	1,153	1,017	88.2	136	2.34	2.43	67	19	2.0	1.3	7.4
Bergen County.....	352,388	335,730	221,966	66.1	113,764	2.84	2.33	16,658	2,093	2.7	1.2	5.6
Allendale borough.....	2,388	2,236	1,920	85.9	316	2.99	2.05	152	6	1.5	0.8	6.0
Alpine borough.....	670	611	534	87.4	77	3.06	2.78	59	18	3.0	2.9	3.8
Bergenfield borough.....	9,200	8,852	6,221	70.3	2,631	3.21	2.56	348	22	2.1	1.2	4.0
Bogota borough.....	2,888	2,773	1,877	67.7	896	3.22	2.36	115	7	2.5	1.2	5.1
Carlstadt borough.....	2,495	2,378	1,343	56.5	1,035	2.74	2.36	117	4	2.5	0.8	4.6
Cliffside Park borough.....	10,665	9,948	4,858	48.8	5,090	2.41	2.34	717	157	3.8	1.6	5.8
Closter borough.....	2,860	2,747	2,309	84.1	438	3.02	3.02	113	8	2.1	1.6	5.0
Cresskill borough.....	3,114	3,002	2,386	79.5	616	2.94	2.43	112	17	1.8	1.2	4.0
Demarest borough.....	1,659	1,597	1,462	91.5	135	3.02	3.36	62	12	1.4	1.4	1.5
Dumont borough.....	6,542	6,364	4,643	73.0	1,721	3.00	2.07	178	12	1.5	0.7	3.6
East Rutherford borough.....	4,018	3,792	1,525	40.2	2,267	2.61	2.18	226	9	4.4	1.4	6.3
Edgewater borough.....	6,282	5,637	2,196	39.0	3,441	2.11	2.00	645	78	7.4	4.8	9.0
Elmwood Park borough.....	7,385	7,032	4,168	59.3	2,864	2.86	2.60	353	12	3.0	1.4	5.2
Emerson borough.....	2,552	2,480	2,192	88.4	288	2.96	2.31	72	7	1.7	0.7	8.9
Englewood city.....	10,695	10,057	5,446	54.2	4,611	2.87	2.46	638	88	3.5	2.0	5.2
Englewood Cliffs borough.....	1,924	1,824	1,633	89.5	191	2.83	3.19	100	23	2.5	1.6	9.4
Fair Lawn borough.....	12,266	11,930	9,418	78.9	2,512	2.85	2.15	336	35	1.4	0.9	3.2
Fairview borough.....	5,150	4,853	1,622	33.4	3,231	3.03	2.76	297	16	3.7	2.0	4.6
Fort Lee borough.....	17,818	16,371	10,117	61.8	6,254	2.09	2.26	1,447	462	4.0	1.8	7.4
Franklin Lakes borough.....	3,692	3,527	3,145	89.2	382	3.11	2.10	165	36	1.7	1.6	3.0
Garfield city.....	11,788	11,073	4,257	38.4	6,816	2.90	2.66	715	30	3.9	2.0	5.1
Glen Rock borough.....	4,016	3,917	3,612	92.2	305	3.01	2.30	99	13	0.9	0.6	4.6
Hackensack city.....	19,375	18,142	6,390	35.2	11,752	2.44	2.22	1,233	95	5.0	2.0	6.5
Harrington Park borough.....	1,624	1,592	1,463	91.9	129	2.95	2.66	32	10	1.0	0.7	3.7
Hasbrouck Heights borough.....	4,627	4,433	3,093	69.8	1,340	2.92	2.09	194	7	2.8	1.2	6.3
Haworth borough.....	1,136	1,110	1,049	94.5	61	3.04	3.07	26	6	0.9	0.8	3.2
Hillsdale borough.....	3,567	3,493	3,114	89.1	379	2.98	2.37	74	15	0.7	0.6	2.1
Ho-Ho-Kus borough.....	1,462	1,401	1,290	92.1	111	2.94	2.50	61	19	1.3	0.8	5.9
Leonia borough.....	3,428	3,284	2,137	65.1	1,147	2.82	2.53	144	12	2.6	1.2	5.0
Little Ferry borough.....	4,439	4,239	1,945	45.9	2,294	2.83	2.23	200	7	3.1	1.1	4.7
Lodi borough.....	10,127	9,471	3,814	40.3	5,657	2.82	2.35	656	21	4.2	1.4	5.9
Lyndhurst township.....	8,787	8,337	4,590	55.1	3,747	2.72	2.15	450	26	3.1	1.3	5.2
Mahwah township.....	9,868	9,505	7,839	82.5	1,666	2.48	2.12	363	101	1.3	0.9	3.3
Maywood borough.....	3,769	3,649	2,455	67.3	1,194	2.76	2.31	120	7	1.7	1.0	3.2
Midland Park borough.....	2,861	2,756	1,941	70.4	815	2.89	1.85	105	6	1.6	0.5	4.2
Montvale borough.....	2,872	2,778	2,321	83.5	457	2.90	2.45	94	20	1.5	0.8	5.0
Moonachie borough.....	1,053	1,005	766	76.2	239	2.75	2.50	48	9	2.1	0.9	5.9
New Milford borough.....	6,362	6,141	3,906	63.6	2,235	3.01	1.94	221	18	2.3	0.9	4.6
North Arlington borough.....	6,573	6,295	3,394	53.9	2,901	2.76	2.06	278	15	2.7	0.7	4.9
Northvale borough.....	1,635	1,564	1,269	81.1	295	3.02	2.71	71	1	3.4	3.0	5.4
Norwood borough.....	2,007	1,927	1,610	83.5	317	2.91	2.48	80	17	2.0	1.5	4.8
Oakland borough.....	4,470	4,335	4,041	93.2	294	2.93	2.43	135	28	1.4	0.9	7.5
Old Tappan borough.....	1,995	1,931	1,670	86.5	261	3.08	2.31	64	18	0.9	0.6	2.6
Oradell borough.....	2,831	2,749	2,470	89.9	279	2.96	2.03	82	17	1.5	0.8	7.9
Palisades Park borough.....	7,362	6,934	2,548	36.7	4,386	2.96	2.75	428	27	4.3	2.4	5.4
Paramus borough.....	8,915	8,630	7,410	85.9	1,220	2.99	2.47	285	29	1.4	0.6	5.8
Park Ridge borough.....	3,428	3,283	2,623	79.9	660	2.70	2.03	145	43	2.3	0.8	7.9
Ramsey borough.....	5,550	5,363	4,501	83.9	862	2.77	2.27	187	32	1.5	1.0	4.0



Table 11.  
**Housing Occupancy and Tenure: 2010—Con.**

[For information on confidentiality protection, nonsampling error, and definitions, see Selected Appendixes at <www.census.gov/prod/cen2010/cph-1-a.pdf>]

State County County Subdivision Place	Total housing units	Occupied housing units						Vacant housing units				
		Total	Owner occupied		Renter occupied	Average household size		Total	For seasonal, recrea- tional, or occasional use	Vacancy rate		
			Number	Percent of occupied housing units		Owner- occupied units	Renter- occupied units			Available housing	Home- owner	Rental
Bergen County—Con.												
Ridgefield borough.....	4,145	3,905	2,103	53.9	1,802	2.94	2.68	240	8	3.5	1.6	5.6
Ridgefield Park village.....	5,164	4,851	2,661	54.9	2,190	2.94	2.24	313	14	4.2	1.0	7.9
Ridgewood village.....	8,743	8,456	6,759	79.9	1,697	3.09	2.30	287	41	1.6	0.5	6.1
River Edge borough.....	4,261	4,134	3,074	74.4	1,060	2.90	2.29	127	8	1.7	0.8	4.1
River Vale township.....	3,521	3,421	3,064	89.6	357	2.91	2.00	100	18	1.2	0.9	3.2
Rochelle Park township.....	2,170	2,087	1,601	76.7	486	2.68	2.09	83	7	2.2	1.2	5.4
Rockleigh borough.....	86	75	60	80.0	15	3.20	1.80	11	7	1.3	1.6	0.0
Rutherford borough.....	7,278	6,949	4,621	66.5	2,328	2.78	2.10	329	21	2.4	0.9	5.4
Saddle Brook township.....	5,485	5,286	3,687	69.8	1,599	2.78	2.12	199	9	2.1	0.8	5.1
Saddle River borough.....	1,341	1,216	1,027	84.5	189	2.77	1.61	125	37	3.1	3.4	1.5
South Hackensack township.....	879	845	422	49.9	423	2.80	2.83	34	0	2.4	0.2	4.5
Teaneck township.....	14,024	13,470	10,337	76.7	3,133	3.06	2.30	554	34	2.7	1.1	7.8
Tenafly borough.....	4,980	4,766	3,748	78.6	1,018	3.02	3.00	214	44	2.2	1.4	5.0
Teterboro borough.....	27	25	0	0.0	25	0.00	2.68	2	0	7.4	(X)	7.4
Upper Saddle River borough.....	2,776	2,639	2,404	91.1	235	3.14	2.75	137	27	1.8	1.2	7.7
Waldwick borough.....	3,537	3,420	3,011	88.0	409	2.82	2.81	117	13	1.7	1.3	5.1
Wallington borough.....	4,946	4,637	1,815	39.1	2,822	2.73	2.26	309	8	3.9	1.7	5.2
Washington township.....	3,341	3,261	3,110	95.4	151	2.79	2.73	80	17	0.8	0.5	7.3
Westwood borough.....	4,636	4,438	2,745	61.9	1,693	2.77	1.92	198	40	2.4	0.8	5.0
Woodcliff Lake borough.....	1,980	1,916	1,738	90.7	178	3.05	1.93	64	11	0.9	0.6	3.8
Wood-Ridge borough.....	3,051	2,939	2,293	78.0	646	2.77	1.98	112	3	2.5	0.9	7.7
Wyckoff township.....	5,827	5,646	5,153	91.3	493	2.97	2.03	181	48	1.2	0.6	6.7
Burlington County.....	175,615	166,318	129,656	78.0	36,662	2.72	2.26	9,297	696	3.1	1.5	8.3
Bass River township.....	587	522	422	80.8	100	2.77	2.73	65	17	4.3	3.0	9.6
Beverly city.....	1,086	1,002	686	68.5	316	2.65	2.40	84	4	5.3	3.8	8.3
Bordentown city.....	2,014	1,859	981	52.8	878	2.40	1.77	155	8	5.1	2.0	8.4
Bordentown township.....	4,360	4,173	3,289	78.8	884	2.78	2.27	187	8	3.2	1.0	10.5
Burlington city.....	4,223	3,858	2,388	61.9	1,470	2.61	2.41	365	12	3.9	2.2	6.5
Burlington township.....	8,105	7,797	6,114	78.4	1,683	3.01	2.09	308	17	2.6	0.9	8.4
Chesterfield township.....	1,601	1,539	1,453	94.4	86	3.02	2.92	62	7	1.6	1.2	7.4
Cinnaminson township.....	5,758	5,535	5,174	93.5	361	2.81	2.54	223	16	2.0	1.7	5.9
Delanco township.....	1,853	1,755	1,446	82.4	309	2.45	2.40	98	13	2.8	2.0	6.0
Delran township.....	6,442	6,148	4,759	77.4	1,389	2.86	2.36	294	17	3.0	0.8	10.0
Eastampton township.....	2,380	2,281	1,556	68.2	725	2.94	2.07	99	8	3.0	0.8	7.5
Edgewater Park township.....	3,926	3,683	2,272	61.7	1,411	2.51	2.25	243	12	4.8	3.6	6.6
Evesham township.....	18,303	17,620	13,723	77.9	3,897	2.75	1.89	683	54	2.6	1.0	7.9
Marlton CDP.....	4,343	4,126	2,880	69.8	1,246	2.75	1.78	217	8	3.9	1.0	10.1
Fieldsboro borough.....	221	206	176	85.4	30	2.62	2.63	15	0	1.0	1.1	0.0
Florence township.....	5,053	4,775	3,854	80.7	921	2.58	2.36	278	13	3.0	1.7	8.1
Florence CDP.....	1,998	1,857	1,297	69.8	560	2.44	2.26	141	5	3.8	1.5	8.6
Roebling CDP.....	1,481	1,410	1,110	78.7	300	2.65	2.60	71	2	3.2	1.7	8.2
Hainesport township.....	2,305	2,239	2,030	90.7	209	2.73	2.63	66	6	1.5	1.3	3.2
Lumberton township.....	4,719	4,540	3,244	71.5	1,296	3.03	1.99	179	14	1.9	0.9	4.2
Mansfield township.....	3,529	3,401	3,204	94.2	197	2.53	2.19	128	28	1.2	1.1	2.5
Maple Shade township.....	9,186	8,525	4,139	48.6	4,386	2.53	1.92	661	19	5.8	1.4	9.6
Medford township.....	8,652	8,277	7,091	85.7	1,186	2.88	2.02	375	52	2.7	1.2	11.2
Medford Lakes borough.....	1,543	1,483	1,398	94.3	85	2.81	2.59	60	13	1.3	1.1	4.4
Moorestown township.....	7,862	7,450	5,894	79.1	1,556	2.90	2.09	412	58	2.3	1.5	5.6
Moorestown-Lenola CDP.....	5,595	5,310	4,024	75.8	1,286	2.76	2.21	285	40	2.4	1.5	5.1
Mount Holly township.....	3,861	3,456	2,317	67.0	1,139	2.72	2.39	405	26	4.9	2.5	9.4
Mount Laurel township.....	18,249	17,538	14,662	83.6	2,876	2.42	2.16	711	88	2.3	1.4	6.7
Ramblewood CDP.....	2,388	2,246	1,648	73.4	598	2.77	2.01	142	11	4.2	0.8	12.7
New Hanover township.....	613	551	219	39.7	332	3.02	3.13	62	25	4.2	3.9	4.3
Fort Dix CDP (part).....	253	211	2	0.9	209	2.50	2.97	42	25	2.3	0.0	2.3
McGuire AFB CDP (part).....	118	108	1	0.9	107	4.00	3.49	10	0	7.7	0.0	7.8
North Hanover township.....	3,370	2,784	1,430	51.4	1,354	2.61	2.91	586	3	12.3	1.0	21.8
McGuire AFB CDP (part).....	1,417	918	5	0.5	913	3.60	3.24	499	2	27.1	16.7	27.2
Palmyra borough.....	3,392	3,156	2,342	74.2	814	2.40	2.19	236	21	4.2	1.7	10.9
Pemberton borough.....	642	581	387	66.6	194	2.39	2.47	61	2	6.4	4.2	10.6
Pemberton township.....	10,749	9,997	7,304	73.1	2,693	2.78	2.64	752	41	3.7	2.3	7.4
Browns Mills CDP.....	4,268	4,021	3,149	78.3	872	2.81	2.67	247	7	3.1	2.3	5.8
Country Lake Estates CDP.....	1,482	1,392	1,270	91.2	122	2.81	3.07	90	4	2.6	2.1	7.5
Fort Dix CDP (part).....	645	573	4	0.7	569	3.00	3.08	72	7	5.4	0.0	5.5
Pemberton Heights CDP.....	1,116	1,028	572	55.6	456	2.74	1.87	88	3	6.5	1.5	12.1
Presidential Lakes Estates CDP.....	819	772	716	92.7	56	3.05	3.23	47	2	3.1	2.7	8.2
Riverside township.....	3,147	2,959	1,941	65.6	1,018	2.78	2.63	188	1	3.6	2.2	6.2
Riverton borough.....	1,112	1,057	827	78.2	230	2.71	1.83	55	0	2.9	1.3	8.4
Shamong township.....	2,227	2,168	2,077	95.8	91	3.00	2.58	59	2	1.6	1.4	5.2
Southampton township.....	5,024	4,746	4,361	91.9	385	2.21	2.16	278	28	2.3	2.3	2.5
Leisuretowne CDP.....	2,351	2,204	2,070	93.9	134	1.62	1.63	147	16	3.0	3.0	2.2
Springfield township.....	1,217	1,162	1,062	91.4	100	2.94	2.82	55	5	1.4	0.7	9.1
Fort Dix CDP (part).....	0	0	0	(X)	0	0.00	0.00	0	0	(X)	(X)	(X)
Juliestown CDP.....	150	142	128	90.1	14	3.00	3.21	8	0	2.1	1.5	6.7
Tabernacle township.....	2,445	2,375	2,220	93.5	155	2.95	2.57	70	9	1.3	1.0	5.5
Washington township.....	284	256	200	78.1	56	2.69	2.43	28	11	1.9	2.0	1.8
Westampton township.....	3,291	3,195	2,945	92.2	250	2.78	2.52	96	19	1.0	0.9	1.9
Willingboro township.....	11,442	10,884	9,560	87.8	1,324	2.87	3.16	558	15	2.2	1.9	4.6
Woodland township.....	494	476	418	87.8	58	2.81	2.40	18	3	1.0	0.7	3.3
Wrightstown borough.....	348	309	91	29.4	218	2.62	2.59	39	1	8.0	2.2	10.2



Table 11.  
**Housing Occupancy and Tenure: 2010—Con.**

[For information on confidentiality protection, nonsampling error, and definitions, see Selected Appendixes at <www.census.gov/prod/cen2010/cph-1-a.pdf>]

State County County Subdivision Place	Total housing units	Occupied housing units						Vacant housing units				
		Total	Owner occupied		Renter occupied	Average household size		Total	For seasonal, recrea- tional, or occasional use	Vacancy rate		
			Number	Percent of occupied housing units		Owner- occupied units	Renter- occupied units			Available housing	Home- owner	Rental
Camden County.....	204,943	190,980	130,355	68.3	60,625	2.80	2.33	13,963	551	4.2	1.7	9.0
Audubon borough.....	3,779	3,600	2,644	73.4	956	2.65	1.88	179	4	3.3	1.6	7.7
Audubon Park borough.....	499	493	183	37.1	310	1.93	2.16	6	0	0.2	0.5	0.0
Barrington borough.....	3,158	2,988	1,853	62.0	1,135	2.64	1.84	170	7	3.2	0.8	6.8
Bellmawr borough.....	4,883	4,670	3,148	67.4	1,522	2.60	2.22	213	8	2.9	1.1	6.4
Berlin borough.....	2,949	2,806	2,272	81.0	534	2.82	1.96	143	6	3.6	1.6	11.1
Berlin township.....	2,069	1,975	1,482	75.0	493	2.79	2.46	94	1	3.0	1.5	7.3
Brooklawn borough.....	806	759	585	77.1	174	2.52	2.75	47	1	3.2	2.2	6.5
Camden city.....	28,358	24,475	9,582	39.2	14,893	3.08	2.99	3,883	18	6.4	2.5	8.8
Cherry Hill township.....	28,452	26,882	21,511	80.0	5,371	2.74	2.06	1,570	181	3.6	1.2	12.0
Ashland CDP.....	3,215	3,084	2,853	92.5	231	2.63	2.41	131	14	2.0	1.7	6.0
Barclay CDP.....	1,651	1,621	1,582	97.6	39	2.73	2.95	30	4	0.3	0.3	2.4
Cherry Hill Mall CDP.....	5,941	5,563	3,892	70.0	1,671	2.71	2.08	378	46	3.8	0.9	10.0
Ellisburg CDP.....	1,976	1,898	1,072	56.5	826	2.74	1.64	78	3	2.7	0.9	4.9
Golden Triangle CDP.....	1,826	1,665	1,173	70.5	492	2.63	1.97	161	16	5.3	3.3	9.9
Greentree CDP.....	4,134	4,007	3,485	87.0	522	2.92	2.28	127	17	1.9	0.9	8.2
Kingston Estates CDP.....	2,553	2,191	1,663	75.9	528	2.75	1.92	362	9	13.0	1.8	36.0
Springdale CDP.....	5,434	5,230	4,657	89.0	573	2.81	1.81	204	68	1.6	1.1	5.3
Chesilhurst borough.....	621	582	469	80.6	113	2.70	2.29	39	2	4.1	3.3	7.4
Clementon borough.....	2,235	2,064	1,269	61.5	795	2.58	2.18	171	4	5.5	2.4	10.1
Collingswood borough.....	6,822	6,299	3,331	52.9	2,968	2.53	1.83	523	4	6.0	3.1	9.0
Gibbsboro borough.....	809	786	726	92.4	60	2.90	2.75	23	4	1.3	0.8	6.3
Gloucester township.....	24,711	23,566	17,807	75.6	5,759	2.88	2.26	1,145	28	3.3	1.4	8.8
Blackwood CDP.....	1,800	1,687	1,323	78.4	364	2.79	2.35	113	1	4.6	1.8	13.5
Glendora CDP.....	1,976	1,900	1,478	77.8	422	2.71	1.76	76	2	1.9	1.5	3.2
Gloucester City city.....	4,712	4,248	2,974	70.0	1,274	2.73	2.62	464	6	4.7	3.4	7.8
Haddon township.....	6,477	6,226	4,287	68.9	1,939	2.66	1.71	251	15	2.3	1.4	4.1
Haddonfield borough.....	4,634	4,436	3,654	82.4	782	2.79	1.77	198	31	2.4	1.1	8.1
Haddon Heights borough.....	3,159	2,997	2,342	78.1	655	2.71	1.69	162	2	3.2	2.5	5.7
Hi-Nella borough.....	420	377	117	31.0	260	2.79	2.09	43	0	9.8	1.7	13.0
Laurel Springs borough.....	771	727	559	76.9	168	2.82	1.98	44	2	3.7	1.2	11.1
Lawnside borough.....	1,174	1,103	796	72.2	307	2.80	2.30	71	4	3.3	3.4	3.1
Lindenwold borough.....	8,251	7,426	2,975	40.1	4,451	2.65	2.18	825	10	8.3	3.6	11.2
Magnolia borough.....	1,850	1,710	1,256	73.5	454	2.69	2.11	140	0	5.8	1.9	15.1
Merchantville borough.....	1,688	1,574	961	61.1	613	2.71	1.95	114	2	5.6	2.3	10.4
Mount Ephraim borough.....	2,010	1,909	1,463	76.6	446	2.64	1.80	101	3	2.4	1.7	4.7
Oaklyn borough.....	1,847	1,725	1,208	70.0	517	2.56	1.83	122	0	5.1	3.4	8.9
Pennsauken township.....	13,275	12,633	9,768	77.3	2,865	2.95	2.39	642	25	3.1	1.5	8.2
Pine Hill borough.....	4,357	4,086	2,576	63.0	1,510	2.78	2.02	271	7	5.0	1.9	9.9
Pine Valley borough.....	22	4	2	50.0	2	2.00	4.00	18	18	0.0	0.0	0.0
Runnemede borough.....	3,548	3,370	2,389	70.9	981	2.74	1.95	178	3	3.4	0.9	8.9
Somerdale borough.....	2,158	2,026	1,492	73.6	534	2.72	2.06	132	6	4.2	2.5	8.5
Stratford borough.....	2,761	2,641	1,897	71.8	744	2.80	2.22	120	2	2.8	1.3	6.3
Tavistock borough.....	3	3	2	66.7	1	1.50	2.00	0	0	0.0	0.0	0.0
Voorhees township.....	12,260	11,470	7,718	67.3	3,752	2.77	1.86	790	88	4.7	1.3	11.0
Echelon CDP.....	5,469	4,943	2,151	43.5	2,792	2.45	1.83	526	14	8.0	2.1	12.0
Waterford township.....	3,839	3,692	3,272	88.6	420	2.89	2.41	147	5	2.0	1.4	6.8
Winslow township.....	14,560	13,735	11,190	81.5	2,545	2.85	2.62	825	54	3.3	2.1	8.4
Woodlynn borough.....	1,016	917	595	64.9	322	3.21	3.32	99	0	4.9	3.7	7.1
Cape May County.....	98,309	40,812	30,155	73.9	10,657	2.35	2.24	57,497	48,814	12.4	4.5	28.9
Avalon borough.....	5,434	692	617	89.2	75	1.91	2.05	4,742	4,562	19.3	4.2	63.2
Cape May city.....	4,155	1,457	791	54.3	666	1.85	2.08	2,698	2,320	17.9	4.6	29.4
Cape May Point borough.....	619	164	153	93.3	11	1.81	1.27	455	372	33.1	8.9	85.7
Dennis township.....	2,672	2,370	2,050	86.5	320	2.74	2.27	302	186	1.9	1.1	6.9
Belleplain CDP.....	230	218	184	84.4	34	2.75	2.68	12	4	1.3	1.1	2.7
Lower township.....	14,507	9,579	7,579	79.1	2,000	2.35	2.47	4,928	4,221	4.1	3.0	7.9
Diamond Beach CDP.....	845	71	58	81.7	13	1.78	2.54	774	752	4.0	0.0	18.8
Erma CDP.....	920	821	697	84.9	124	2.58	2.65	99	52	2.4	1.4	7.4
North Cape May CDP.....	2,100	1,395	1,043	74.8	352	2.22	2.53	705	611	3.6	2.6	6.5
Villas CDP.....	5,849	3,896	3,038	78.0	858	2.36	2.71	1,953	1,625	4.8	3.9	8.0
Middle township.....	9,296	7,256	5,836	80.4	1,420	2.48	2.53	2,040	1,437	3.9	3.5	5.6
Burleigh CDP.....	321	270	190	70.4	80	2.61	2.86	51	26	4.2	4.5	3.5
Cape May Court House CDP.....	2,603	2,165	1,646	76.0	519	2.41	2.25	438	289	3.2	3.2	3.5
Rio Grande CDP.....	1,489	1,115	868	77.8	247	2.33	2.50	374	244	4.5	3.8	6.8
Whitesboro CDP.....	1,072	870	725	83.3	145	2.46	2.90	202	137	2.9	2.7	4.0
North Wildwood city.....	8,840	2,047	1,282	62.6	765	2.00	1.92	6,793	6,116	22.4	6.6	39.3
Ocean City city.....	20,871	5,890	3,642	61.8	2,248	2.03	1.89	14,981	12,125	19.6	6.6	33.8
Sea Isle City city.....	6,900	1,041	839	80.6	202	2.03	2.05	5,859	5,479	21.7	5.3	53.0
Stone Harbor borough.....	3,247	441	368	83.4	73	1.97	1.92	2,806	2,678	21.2	2.1	60.5
Upper township.....	6,341	4,566	4,091	89.6	475	2.73	2.49	1,775	1,518	3.4	2.0	13.7
Strathmere CDP.....	447	82	74	90.2	8	1.96	1.63	365	309	34.1	0.0	84.3
West Cape May borough.....	1,043	493	390	79.1	103	2.03	2.25	550	474	8.8	5.5	19.2
West Wildwood borough.....	893	276	213	77.2	63	2.08	2.35	617	574	9.9	4.4	25.0
Wildwood city.....	6,843	2,251	798	35.5	1,453	2.11	2.35	4,592	3,035	36.7	18.7	43.7
Wildwood Crest borough.....	5,569	1,532	1,011	66.0	521	2.17	2.06	4,037	3,468	21.8	11.3	36.2
Woodbine borough.....	1,079	757	495	65.4	262	2.57	2.69	322	249	5.5	5.1	6.1
Cumberland County.....	55,834	51,931	34,622	66.7	17,309	2.74	2.89	3,903	627	3.3	1.9	5.9
Bridgeton city.....	6,782	6,265	2,487	39.7	3,778	2.99	3.61	517	17	4.0	1.9	5.4
Commercial township.....	2,115	1,880	1,376	73.2	504	2.66	2.95	235	46	3.4	2.3	6.4



Table 11.  
**Housing Occupancy and Tenure: 2010—Con.**

[For information on confidentiality protection, nonsampling error, and definitions, see Selected Appendixes at <www.census.gov/prod/cen2010/cph-1-a.pdf>]

State County County Subdivision Place	Total housing units	Occupied housing units						Vacant housing units				
		Total	Owner occupied		Renter occupied	Average household size		Total	For seasonal, recrea- tional, or occasional use	Vacancy rate		
			Number	Percent of occupied housing units		Owner- occupied units	Renter- occupied units			Available housing	Home- owner	Rental
Cumberland County—Con. Commercial township—Con. Laurel Lake CDP..... Port Norris CDP..... Deerfield township..... Rosenhayn CDP..... Downe township..... Fairfield township..... Fairton CDP..... Greenwich township..... Hopewell township..... Lawrence township..... Cedarville CDP..... Maurice River township..... Millville city..... Shiloh borough..... Stow Creek township..... Upper Deerfield township..... Seabrook Farms CDP..... Vineland city.....	  1,230 552 1,143 404 996 2,058 573 369 1,741 1,221 300 1,506 11,435 214 568 3,025 548 22,661	  1,091 481 1,089 382 646 1,882 529 336 1,662 1,102 275 1,364 10,648 198 543 2,866 508 21,450	  744 366 911 312 564 1,449 396 283 1,376 961 212 1,195 6,585 162 478 2,204 157 14,591	  68.2 76.1 83.7 81.7 87.3 77.0 74.9 84.2 82.8 87.2 77.1 87.6 61.8 81.8 88.0 76.9 30.9 68.0	  347 115 178 70 82 433 133 53 286 141 63 169 4,063 36 65 662 351 6,859	  2.65 2.74 2.82 2.95 2.41 2.70 2.42 2.45 2.66 2.85 2.63 2.61 2.70 2.59 2.60 2.62 2.95 2.77	  2.93 3.00 2.82 2.47 2.77 2.56 2.30 2.09 2.26 3.58 3.37 2.70 2.56 2.69 2.89 2.74 2.91 2.74	  139 71 54 22 350 176 44 33 79 119 25 142 787 16 25 159 40 1,211	  31 10 2 1 259 38 0 11 9 43 2 40 40 1 10 1 110	  3.6 3.6 2.1 2.0 5.4 3.1 3.8 1.5 1.7 2.4 2.4 2.9 3.8 3.4 1.3 2.7 6.1 3.1	  2.4 2.4 1.0 1.6 4.1 1.5 1.2 1.0 1.1 1.4 0.9 2.5 2.1 3.0 1.0 1.5 1.9	  6.1 7.2 7.8 4.1 13.4 8.2 10.6 3.6 4.3 8.1 7.2 5.6 6.4 5.3 3.0 6.6 8.1 5.5
Essex County..... Belleville township..... Silver Lake CDP (part)..... Bloomfield township..... Brookdale CDP..... Silver Lake CDP (part)..... Caldwell borough..... Cedar Grove township..... City of Orange township..... East Orange city..... Essex Fells borough..... Fairfield township..... Glen Ridge borough..... Irvington township..... Livingston township..... Maplewood township..... Millburn township..... Short Hills CDP..... Montclair township..... Upper Montclair CDP..... Newark city..... North Caldwell borough..... Nutley township..... Roseland borough..... South Orange Village township..... Verona township..... West Caldwell township..... West Orange township.....	 312,954 14,327 1,553 19,470 3,583 180 3,510 4,661 12,222 28,803 758 2,723 2,541 23,196 10,284 8,608 7,106 4,292 15,911 4,310 109,520 2,134 11,789 2,432 5,815 5,523 4,009 17,612	 283,712 13,395 1,429 18,387 3,445 158 3,359 4,523 11,202 24,945 728 2,645 2,476 20,093 9,990 8,240 6,813 4,146 15,089 4,178 94,542 2,092 11,314 2,345 5,516 5,315 3,913 16,790	 128,346 7,142 489 9,926 2,986 51 1,635 3,620 2,807 6,627 686 2,302 2,263 5,764 9,179 6,460 5,588 3,807 8,606 3,495 20,909 2,025 7,669 1,874 3,919 4,253 3,394 11,698	 45.2 53.3 34.2 54.0 86.7 32.3 48.7 80.0 25.1 26.6 94.2 87.0 91.4 28.7 91.9 78.4 82.0 91.8 57.0 83.7 22.1 96.8 67.8 79.9 71.0 80.0 86.7 69.7	 155,366 6,253 940 8,461 459 107 1,724 903 8,395 18,318 42 343 213 14,329 811 1,780 1,225 339 6,483 683 73,633 67 3,645 471 1,597 1,062 519 5,092	 2.95 2.94 3.03 2.86 2.76 3.06 2.62 2.77 3.11 3.03 2.95 2.96 3.11 3.11 2.97 3.03 3.10 2.85 2.93 3.10 2.97 2.76 2.66 3.00 2.64 2.82 2.86	 2.46 2.39 2.44 2.17 2.18 2.97 1.79 1.74 2.50 2.34 2.10 1.89 2.15 2.47 2.16 2.39 2.29 2.67 1.96 1.90 2.66 2.48 1.95 1.79 1.96 1.77 1.82 2.33	 29,242 932 124 1,083 138 22 151 138 1,020 3,858 30 78 65 3,103 294 368 293 146 822 132 14,978 42 475 87 299 208 96 822	 924 23 1 25 3 0 17 41 13 39 15 12 15 95 23 56 45 57 22 235 9 27 28 39 24 12 107	 6.5 4.8 5.1 4.0 3.1 10.2 2.7 1.3 6.2 10.3 0.3 1.1 0.9 9.8 1.0 2.6 1.3 3.3 1.5 9.7 0.8 2.6 1.4 2.3 2.0 1.6 2.8	 2.5 2.0 3.7 1.7 0.9 8.8 1.0 0.7 4.1 5.9 0.3 1.0 0.6 5.7 0.6 1.0 1.3 1.2 0.6 5.8 0.6 0.9 1.6 1.3 0.4 0.6 1.6	 9.6 7.7 5.9 6.5 15.3 10.8 4.3 3.7 6.9 11.8 0.0 2.0 4.3 11.4 4.8 8.1 7.8 6.6 6.1 6.0 10.7 4.3 5.9 1.6 4.1 7.7 7.3 5.6
Gloucester County..... Clayton borough..... Deptford township..... Oak Valley CDP..... East Greenwich township..... Elk township..... Franklin township..... Glassboro borough..... Greenwich township..... Gibbstown CDP..... Harrison township..... Mullica Hill CDP..... Richwood CDP (part)..... Logan township..... Beckett CDP..... Mantua township..... Richwood CDP (part)..... Monroe township..... Victory Lakes CDP..... Williamstown CDP..... National Park borough..... Newfield borough..... Paulsboro borough..... Pitman borough..... South Harrison township..... Swedesboro borough..... Washington township..... Turnersville CDP..... Wenonah borough..... West Deptford township..... Westville borough.....	 109,796 3,128 12,361 1,315 3,405 1,576 6,104 6,590 2,048 1,551 4,089 1,502 1,078 2,172 1,662 5,980 23 13,387 779 5,857 1,153 626 2,533 3,705 1,056 1,004 17,810 1,237 860 9,441 1,912	 104,271 2,916 11,689 1,233 3,262 1,474 5,849 6,158 1,946 1,472 3,942 1,456 1,035 2,087 1,633 5,719 20 12,815 738 5,592 1,092 579 2,286 3,489 1,020 938 17,287 1,217 829 8,829 1,755	 83,525 2,284 8,939 1,180 2,996 1,320 5,239 4,019 1,613 1,243 3,532 1,180 960 1,935 1,577 5,167 18 10,678 683 4,258 908 475 1,347 2,552 969 611 14,470 1,170 749 6,387 1,137	 80.1 78.3 76.5 95.7 91.8 89.6 89.6 65.3 82.9 84.4 89.6 81.0 92.8 92.7 96.6 90.3 90.0 83.3 92.5 76.1 83.2 82.0 58.9 73.1 95.0 65.1 83.7 96.1 90.3 72.3 64.8	 20,746 632 2,750 53 266 154 610 2,139 333 229 410 276 75 152 56 552 2 2,137 55 1,334 184 104 939 937 51 327 2,817 47 80 2,442 618	 2.84 2.91 2.71 2.81 2.92 2.83 2.90 2.72 2.58 2.58 3.25 2.94 3.30 2.90 2.96 2.68 3.11 2.90 2.83 2.72 2.72 2.63 2.72 3.13 2.71 2.91 3.08 2.80 2.64 2.68	 2.27 2.44 2.17 3.15 2.56 2.61 2.55 2.56 2.20 2.31 2.25 1.84 2.96 2.77 3.30 2.43 1.50 2.33 3.18 2.22 2.72 2.72 2.71 2.84 2.24 2.83 2.19 1.93 2.00	 5,525 212 672 82 143 102 255 432 102 79 147 46 43 85 29 261 3 572 41 265 61 47 247 216 36 66 523 20 31 27 157	 316 14 33 1 9 12 30 15 9 8 20 5 8 8 2 14 0 31 6 5 2 1 3 11 3 2 0 27 7	 2.9 4.0 3.2 0.8 2.2 2.2 1.2 3.8 1.7 1.7 1.2 1.1 1.0 2.0 0.8 2.9 4.8 2.4 1.9 3.1 2.9 3.0 4.8 4.5 1.7 0.9 2.3 5.2 5.8	 1.6 3.7 1.7 0.7 1.5 1.7 1.0 1.7 1.0 0.9 1.0 0.8 1.3 0.7 5.5 2.3 1.6 1.9 1.6 2.0 1.4 2.3 2.1 0.8 3.9 1.1 0.8 2.0 2.1 1.2 2.2	 7.9 4.9 9.4 3.6 8.8 6.6 3.0 7.7 4.9 6.1 2.8 2.1 2.6 10.0 5.0 5.8 0.0 6.6 1.8 7.6 7.1 10.7 8.2 5.2 7.3 5.5 4.7 2.1 5.7 14.1 11.7



Table 11.  
**Housing Occupancy and Tenure: 2010—Con.**

[For information on confidentiality protection, nonsampling error, and definitions, see Selected Appendixes at <www.census.gov/prod/cen2010/cph-1-a.pdf>]

State County County Subdivision Place	Total housing units	Occupied housing units						Vacant housing units				
		Total	Owner occupied		Renter occupied	Average household size		Total	For seasonal, recrea- tional, or occasional use	Vacancy rate		
			Number	Percent of occupied housing units		Owner- occupied units	Renter- occupied units			Available housing	Home- owner	Rental
Gloucester County—Con.												
Woodbury city.....	4,456	4,088	2,379	58.2	1,709	2.62	2.05	368	7	6.0	3.2	9.6
Woodbury Heights borough.....	1,125	1,081	985	91.1	96	2.86	2.42	44	0	2.3	2.2	3.0
Woolwich township.....	3,275	3,141	2,834	90.2	307	3.31	2.32	134	12	1.9	1.7	3.1
Hudson County.....	270,335	246,437	79,063	32.1	167,374	2.66	2.48	23,898	1,343	6.0	4.5	6.6
Bayonne city.....	27,799	25,237	9,791	38.8	15,446	2.67	2.37	2,562	90	6.6	2.6	8.9
East Newark borough.....	794	759	221	29.1	538	3.19	3.16	35	4	2.7	0.5	3.6
Guttenberg town.....	4,839	4,473	1,700	38.0	2,773	2.38	2.53	366	62	4.7	4.0	5.1
Harrison town.....	5,228	4,869	1,484	30.5	3,385	2.75	2.82	359	9	4.4	3.3	4.9
Hoboken city.....	26,855	25,041	8,049	32.1	16,992	2.06	1.87	1,814	149	4.9	4.5	5.1
Jersey City city.....	108,720	96,859	28,597	29.5	68,262	2.72	2.45	11,861	577	7.6	6.9	7.8
Kearny town.....	14,180	13,462	6,163	45.8	7,299	2.98	2.70	718	34	3.0	1.2	4.4
North Bergen township.....	23,912	22,062	8,715	39.5	13,347	2.96	2.58	1,850	186	4.6	3.1	5.5
Secaucus town.....	6,846	6,297	3,801	60.4	2,496	2.61	2.25	549	29	3.3	1.3	6.0
Union City city.....	24,931	22,814	4,583	20.1	18,231	2.78	2.91	2,117	82	6.0	6.5	5.9
Weehawken township.....	6,213	5,712	1,939	33.9	3,773	2.34	2.12	501	45	4.6	2.3	5.8
West New York town.....	20,018	18,852	4,020	21.3	14,832	2.46	2.68	1,166	76	3.8	2.4	4.2
Hunterdon County.....	49,487	47,169	39,580	83.9	7,589	2.73	2.09	2,318	512	2.0	1.2	5.9
Alexandria township.....	1,865	1,758	1,562	88.9	196	2.89	1.97	107	32	1.7	1.3	5.2
Bethlehem township.....	1,386	1,344	1,280	95.2	64	2.99	2.38	42	7	1.2	0.8	8.6
Bloomsbury borough.....	358	337	274	81.3	63	2.77	1.75	21	1	2.6	1.8	5.9
Califon borough.....	419	394	347	88.1	47	2.78	2.38	25	3	3.0	1.7	11.3
Clinton town.....	1,098	1,057	794	75.1	263	2.74	2.06	41	6	1.9	0.5	6.1
Clinton township.....	4,737	4,568	3,968	86.9	600	2.78	2.02	169	33	1.6	1.0	5.3
Annandale CDP.....	692	658	382	58.1	276	2.93	2.08	34	3	2.8	1.5	4.5
Delaware township.....	1,927	1,788	1,551	86.7	237	2.64	2.01	139	53	2.2	1.6	5.6
East Amwell township.....	1,580	1,518	1,338	88.1	180	2.68	2.23	62	13	1.3	0.8	4.7
Flemington borough.....	1,926	1,815	684	37.7	1,131	2.48	2.41	111	5	4.1	1.9	5.4
Franklin township.....	1,204	1,137	1,019	89.6	118	2.85	2.35	67	19	1.5	1.1	4.8
Frenchtown borough.....	656	596	348	58.4	248	2.50	1.96	60	13	3.6	1.4	6.4
Glen Gardner borough.....	825	768	569	74.1	199	2.36	1.80	57	6	4.4	1.7	11.5
Hampton borough.....	612	570	391	68.6	179	2.71	1.92	42	1	4.0	3.2	5.7
High Bridge borough.....	1,481	1,418	1,187	83.7	231	2.62	2.32	63	2	2.1	1.1	7.2
Holland township.....	2,066	1,972	1,817	92.1	155	2.72	2.26	94	20	1.2	1.0	3.1
Kingwood township.....	1,569	1,446	1,227	84.9	219	2.76	2.11	123	45	2.2	1.4	6.8
Lambertville city.....	2,075	1,958	1,208	61.7	750	2.10	1.79	117	23	3.5	2.5	5.2
Lebanon borough.....	664	602	427	70.9	175	2.26	2.25	62	5	5.4	2.5	11.9
Lebanon township.....	2,439	2,296	2,021	88.0	275	2.79	2.09	143	48	1.8	1.1	7.0
Milford borough.....	552	520	364	70.0	156	2.58	1.85	32	4	3.0	1.3	6.5
Raritan township.....	8,288	8,056	7,146	88.7	910	2.82	1.98	232	35	1.4	1.0	4.3
Readington township.....	6,191	5,971	5,353	89.6	618	2.76	2.13	220	36	1.6	1.2	5.4
White House Station CDP.....	989	963	813	84.4	150	2.21	1.95	26	8	0.7	0.6	1.3
Stockton borough.....	259	237	177	74.7	60	2.42	1.83	22	2	4.0	0.6	13.0
Tewksbury township.....	2,323	2,189	2,001	91.4	188	2.79	2.15	134	70	1.6	1.0	7.3
Union township.....	1,830	1,752	1,573	89.8	179	2.63	1.97	78	18	1.2	0.9	4.3
West Amwell township.....	1,157	1,102	954	86.6	148	2.64	2.20	55	12	1.5	0.8	5.6
Mercer County.....	143,169	133,155	87,700	65.9	45,455	2.71	2.42	10,014	558	4.1	1.6	8.5
East Windsor township.....	10,851	10,224	7,093	69.4	3,131	2.76	2.41	627	33	4.4	1.1	11.2
Twin Rivers CDP.....	2,808	2,671	2,081	77.9	590	2.78	2.82	137	9	3.8	1.2	11.7
Ewing township.....	13,926	13,171	9,161	69.6	4,010	2.49	2.18	755	37	3.4	2.0	6.5
Hamilton township.....	36,170	34,534	26,033	75.4	8,501	2.69	2.12	1,636	72	2.8	1.2	7.4
Groveville CDP.....	1,093	1,046	754	72.1	292	3.03	2.23	47	1	3.0	1.6	6.4
Hamilton Square CDP.....	4,618	4,532	4,327	95.5	205	2.81	2.44	86	13	0.9	0.8	2.8
Mercerville CDP.....	5,246	5,028	4,199	83.5	829	2.70	1.96	218	8	2.5	0.8	10.3
White Horse CDP.....	4,018	3,875	3,306	85.3	569	2.52	2.02	143	9	1.4	1.0	3.4
Yardville CDP.....	2,841	2,757	2,402	87.1	355	2.70	1.91	84	5	1.5	0.4	8.5
Hightstown borough.....	2,108	1,976	1,263	63.9	713	2.71	2.77	132	7	3.7	2.0	6.5
Hopewell borough.....	817	778	578	74.3	200	2.63	2.00	39	5	2.7	1.9	5.2
Hopewell township.....	6,551	6,282	5,780	92.0	502	2.80	2.23	269	62	1.5	1.1	5.3
Lawrence township.....	13,239	12,524	8,592	68.6	3,932	2.60	2.12	715	87	3.2	1.4	6.8
Lawrenceville CDP.....	1,805	1,734	1,433	82.6	301	2.27	2.10	71	12	2.2	1.0	7.5
Pennington borough.....	1,083	1,031	817	79.2	214	2.63	1.78	52	6	2.8	1.0	9.3
Princeton borough.....	3,488	3,161	1,498	47.4	1,663	2.42	2.03	327	60	4.7	2.7	6.4
Princeton township.....	6,814	6,360	4,241	66.7	2,119	2.66	2.23	454	84	2.7	1.3	5.3
Robbinsville township.....	5,277	5,087	4,564	89.7	523	2.75	1.93	190	11	2.0	1.7	4.5
Robbinsville CDP.....	1,325	1,237	1,055	85.3	182	2.52	1.73	88	8	3.8	4.0	3.2
Trenton city.....	33,035	28,578	10,953	38.3	17,625	2.81	2.78	4,457	18	7.9	3.1	10.6
West Windsor township.....	9,810	9,449	7,127	75.4	2,322	3.01	2.36	361	76	2.0	1.0	5.0
Princeton Junction CDP.....	940	921	718	78.0	203	2.83	2.08	19	0	1.1	1.0	1.4
Middlesex County.....	294,800	281,186	187,147	66.6	94,039	2.89	2.61	13,614	1,244	2.8	1.4	5.3
Carteret borough.....	8,148	7,591	4,599	60.6	2,992	3.16	2.77	557	14	4.3	2.3	7.2
Cranbury township.....	1,371	1,320	1,120	84.8	200	2.93	2.26	51	4	1.9	1.4	4.8
Cranbury CDP.....	745	722	603	83.5	119	3.02	1.99	23	2	1.9	1.3	4.8
Dunellen borough.....	2,683	2,566	1,651	64.3	915	2.99	2.49	117	3	2.8	1.7	4.7
East Brunswick township.....	17,367	16,810	14,330	85.2	2,480	2.90	2.32	557	60	2.0	1.1	7.0
Edison township.....	36,302	34,972	22,870	65.4	12,102	2.92	2.57	1,330	90	2.4	0.8	5.1
Helmetta borough.....	920	891	778	87.3	113	2.41	2.69	29	1	1.8	1.1	5.8



Table 11.  
**Housing Occupancy and Tenure: 2010—Con.**

[For information on confidentiality protection, nonsampling error, and definitions, see Selected Appendixes at <www.census.gov/prod/cen2010/cph-1-a.pdf>]

State County County Subdivision Place	Total housing units	Occupied housing units						Vacant housing units					
		Total	Owner occupied		Renter occupied	Average household size		Total	For seasonal, recrea- tional, or occasional use	Vacancy rate			
			Number	Percent of occupied housing units		Owner- occupied units	Renter- occupied units			Available housing	Home- owner	Rental	
Middlesex County—Con.													
Highland Park borough.....	6,203	5,875	2,419	41.2	3,456	2.76	2.11	328	31	3.6	2.0	4.8	
Jamesburg borough.....	2,267	2,172	1,409	64.9	763	2.74	2.67	95	4	2.6	0.9	5.7	
Metuchen borough.....	5,440	5,243	4,113	78.4	1,130	2.73	2.08	197	22	2.0	0.7	5.5	
Middlesex borough.....	5,148	4,984	3,730	74.8	1,254	2.85	2.38	164	9	2.3	1.1	5.5	
Milltown borough.....	2,698	2,599	2,167	83.4	432	2.76	2.13	99	7	2.5	1.2	8.3	
Monroe township.....	18,002	16,497	15,420	93.5	1,077	2.37	1.70	1,505	506	3.4	2.6	12.9	
Clearbrook Park CDP.....	2,006	1,803	1,679	93.1	124	1.49	1.39	203	81	3.3	3.2	5.3	
Concordia CDP.....	2,261	2,032	1,940	95.5	92	1.52	1.53	229	132	2.2	2.2	1.1	
Rossmoor CDP.....	2,257	1,966	1,809	92.0	157	1.35	1.39	291	63	5.8	6.0	4.2	
Whittingham CDP.....	1,564	1,416	1,379	97.4	37	1.76	1.46	148	107	1.7	1.6	2.6	
New Brunswick city.....	15,053	14,119	3,372	23.9	10,747	3.26	3.39	934	43	3.9	3.6	4.0	
North Brunswick township.....	15,045	14,551	8,867	60.9	5,684	2.85	2.52	494	25	2.2	0.9	4.1	
Old Bridge township.....	24,638	23,777	16,846	70.8	6,931	2.95	2.18	861	73	2.1	1.2	4.3	
Brownville CDP.....	1,028	1,000	891	89.1	109	2.37	2.52	28	1	1.5	1.0	5.2	
Laurence Harbor CDP.....	2,650	2,536	2,038	80.4	498	2.68	2.13	114	5	2.2	1.7	4.0	
Madison Park CDP.....	2,734	2,621	763	29.1	1,858	3.01	2.61	113	4	2.9	0.8	3.7	
Old Bridge CDP.....	7,987	7,775	6,688	86.0	1,087	3.21	1.93	212	9	1.8	0.9	7.1	
Perth Amboy city.....	16,556	15,419	5,470	35.5	9,949	3.35	3.20	1,137	20	3.6	2.8	4.0	
Piscataway township.....	17,777	17,050	11,830	69.4	5,220	3.05	2.57	727	42	2.5	1.0	5.8	
Society Hill CDP.....	1,264	1,226	1,014	82.7	212	2.88	2.70	38	9	1.4	0.6	4.9	
Plainsboro township.....	10,089	9,402	4,610	49.0	4,792	2.81	2.06	687	78	5.3	3.9	6.5	
Plainsboro Center CDP.....	1,311	1,192	445	37.3	747	2.66	2.05	119	15	6.8	3.0	9.0	
Princeton Meadows CDP.....	6,290	5,976	2,331	39.0	3,645	2.71	2.06	314	30	3.8	1.3	5.4	
Sayreville borough.....	16,393	15,636	10,921	69.8	4,715	2.85	2.41	757	34	3.0	1.0	7.5	
South Amboy city.....	3,576	3,372	2,221	65.9	1,151	2.65	2.39	204	11	3.1	1.6	5.7	
South Brunswick township.....	15,708	15,069	11,617	77.1	3,452	3.02	2.39	639	49	2.6	0.9	8.0	
Dayton CDP.....	2,347	2,288	1,826	79.8	462	3.19	2.69	59	4	1.2	0.5	3.8	
Heathcote CDP.....	2,427	2,326	1,945	83.6	381	2.55	2.24	101	14	1.4	0.5	5.9	
Kendall Park CDP.....	3,198	3,135	2,759	88.0	376	3.09	2.14	63	4	1.2	0.6	5.0	
Kingston CDP (part).....	566	533	279	52.3	254	2.55	2.01	33	4	5.2	3.1	7.3	
Monmouth Junction CDP.....	919	903	862	95.5	41	3.19	3.27	16	0	1.1	1.0	2.4	
South Plainfield borough.....	8,093	7,876	6,605	83.9	1,271	3.01	2.52	217	17	1.1	0.7	2.9	
South River borough.....	5,957	5,652	3,740	66.2	1,912	2.94	2.62	305	8	3.0	1.5	5.8	
Spotswood borough.....	3,242	3,128	2,556	81.7	572	2.72	1.87	114	5	2.4	1.8	5.0	
Woodbridge township.....	36,124	34,615	23,886	69.0	10,729	2.89	2.56	1,509	88	2.6	1.4	5.2	
Avenel CDP.....	5,379	5,150	2,784	54.1	2,366	2.71	2.73	229	11	3.0	1.5	4.7	
Colonia CDP.....	6,321	6,160	5,551	90.1	609	2.95	2.35	161	9	1.3	1.0	3.8	
Fords CDP.....	5,675	5,386	3,961	73.5	1,425	3.00	2.32	289	14	3.5	1.2	9.3	
Iselin CDP.....	6,718	6,445	4,322	67.1	2,123	3.07	2.55	273	22	2.3	1.1	4.8	
Port Reading CDP.....	1,342	1,283	1,105	86.1	178	2.93	2.76	59	2	2.1	1.4	5.8	
Sewaren CDP.....	1,043	1,005	817	81.3	188	2.84	2.32	38	6	2.2	1.2	6.5	
Woodbridge CDP.....	7,728	7,378	4,531	61.4	2,847	2.62	2.56	350	20	2.9	1.9	4.5	
Monmouth County.....	258,410	233,983	175,157	74.9	58,826	2.80	2.25	24,427	11,101	3.3	1.6	8.2	
Aberdeen township.....	7,102	6,876	5,211	75.8	1,665	2.79	2.18	226	16	2.0	1.2	4.5	
Cliffwood Beach CDP.....	1,165	1,127	1,026	91.0	101	2.79	3.03	38	2	1.2	0.9	4.7	
Strathmore CDP.....	2,607	2,557	2,340	91.5	217	2.88	2.31	50	8	1.2	0.8	6.1	
Allenhurst borough.....	365	217	145	66.8	72	2.51	1.83	148	116	5.5	0.0	15.3	
Allentown borough.....	735	704	539	76.6	165	2.78	2.01	31	3	1.4	0.9	2.9	
Asbury Park city.....	8,076	6,725	1,359	20.2	5,366	2.34	2.36	1,351	276	9.6	7.9	10.0	
Atlantic Highlands borough.....	2,002	1,870	1,341	71.7	529	2.56	1.80	132	34	3.5	2.9	5.2	
Avon-by-the-Sea borough.....	1,321	901	552	61.3	349	2.30	1.80	420	327	6.0	2.1	11.4	
Belmar borough.....	3,931	2,695	1,322	49.1	1,373	2.19	2.10	1,236	817	9.7	3.2	15.2	
Bradley Beach borough.....	3,180	2,098	906	43.2	1,192	2.06	2.04	1,082	858	6.2	2.0	9.1	
Brielle borough.....	2,034	1,805	1,585	87.8	220	2.70	2.26	229	162	1.6	1.3	3.8	
Colts Neck township.....	3,735	3,277	3,034	92.6	243	3.11	2.75	458	27	1.1	1.0	3.2	
Deal borough.....	926	333	221	66.4	112	2.27	2.20	593	553	6.9	3.5	13.0	
Eatontown borough.....	5,723	5,319	2,920	54.9	2,399	2.55	2.03	404	38	3.4	1.5	5.6	
Englishtown borough.....	647	621	464	74.7	157	3.00	2.39	26	2	1.7	0.9	4.2	
Fair Haven borough.....	2,065	1,970	1,825	92.6	145	3.14	2.66	95	25	1.7	1.6	3.9	
Farmingdale borough.....	578	547	280	51.2	267	2.83	2.01	31	3	3.5	1.4	5.7	
Freehold borough.....	4,249	4,006	2,187	54.6	1,819	2.75	3.26	243	3	3.3	1.5	5.5	
Freehold township.....	13,140	12,577	10,368	82.4	2,209	2.87	2.16	563	52	2.8	1.0	10.5	
East Freehold CDP.....	1,685	1,637	1,426	87.1	211	3.14	2.00	48	6	2.0	0.5	11.3	
West Freehold CDP.....	5,108	4,941	4,205	85.1	736	2.83	2.19	167	20	2.1	0.9	8.0	
Hazlet township.....	7,417	7,140	6,438	90.2	702	2.92	1.95	277	23	1.9	1.2	7.6	
Highlands borough.....	3,146	2,623	1,537	58.6	1,086	1.97	1.83	523	278	6.4	3.0	10.9	
Holmdel township.....	5,792	5,584	5,036	90.2	548	3.01	2.18	208	36	2.0	1.1	9.8	
Howell township.....	17,979	17,260	15,386	89.1	1,874	3.01	2.47	719	93	2.1	1.5	6.5	
Ramtown CDP.....	1,963	1,924	1,857	96.5	67	3.23	3.63	39	6	1.0	0.7	6.8	
Interlaken borough.....	393	361	336	93.1	25	2.28	2.16	32	16	2.9	2.6	7.4	
Keansburg borough.....	4,318	3,805	2,105	55.3	1,700	2.77	2.35	513	56	6.3	3.2	9.8	
Keyport borough.....	3,272	3,067	1,601	52.2	1,466	2.64	2.03	205	4	4.5	2.3	6.8	
Lake Como borough.....	1,115	785	465	59.2	320	2.12	2.42	330	227	7.3	6.9	8.0	
Little Silver borough.....	2,278	2,146	2,026	94.4	120	2.79	2.46	132	46	1.8	1.6	4.0	
Loch Arbour village.....	159	82	66	80.5	16	2.50	1.81	77	56	4.4	1.4	15.0	
Long Branch city.....	14,170	11,753	4,936	42.0	6,817	2.63	2.57	2,417	1,333	5.8	3.4	7.4	
Manalapan township.....	13,735	13,263	12,159	91.7	1,104	2.98	2.17	472	107	1.4	1.3	3.5	
Yorketown CDP.....	2,014	1,976	1,899	96.1	77	3.25	3.04	38	8	0.9	0.8	3.8	
Manasquan borough.....	3,500	2,374	1,729	72.8	645	2.57	2.23	1,126	727	10.4	2.5	25.7	



Table 11.  
**Housing Occupancy and Tenure: 2010—Con.**

[For information on confidentiality protection, nonsampling error, and definitions, see Selected Appendixes at <www.census.gov/prod/cen2010/cph-1-a.pdf>]

State County County Subdivision Place	Total housing units	Occupied housing units						Vacant housing units				
		Total	Owner occupied		Renter occupied	Average household size		Total	For seasonal, recrea- tional, or occasional use	Vacancy rate		
			Number	Percent of occupied housing units		Owner- occupied units	Renter- occupied units			Available housing	Home- owner	Rental
Monmouth County--Con.												
Marlboro township.....	13,436	13,001	12,407	95.4	594	3.11	2.66	435	84	1.7	1.1	13.0
Morganville CDP.....	1,583	1,526	1,454	95.3	72	3.29	3.42	57	10	1.8	1.8	1.4
Robertsville CDP.....	3,941	3,792	3,632	95.8	160	2.99	2.64	149	10	2.9	1.2	28.9
Matawan borough.....	3,606	3,358	2,144	63.8	1,214	2.86	2.13	248	3	5.5	4.7	7.0
Middletown township.....	24,959	23,962	20,304	84.7	3,658	2.89	2.09	997	188	2.0	1.1	6.7
Belford CDP.....	616	584	492	84.2	92	2.98	2.66	32	9	2.7	1.4	8.9
Fairview CDP.....	1,346	1,317	1,239	94.1	78	2.92	2.44	29	4	0.6	0.4	3.7
Leonardo CDP.....	1,055	1,001	832	83.1	169	2.81	2.48	54	5	1.5	1.6	0.6
Lincroft CDP.....	2,159	2,102	1,820	86.6	282	3.13	1.38	57	11	1.5	1.0	4.7
Navesink CDP.....	732	691	618	89.4	73	2.99	2.40	41	9	2.1	1.6	6.4
North Middletown CDP.....	1,203	1,142	814	71.3	328	2.90	2.86	61	8	3.0	1.5	6.5
Port Monmouth CDP.....	1,441	1,368	1,070	78.2	298	2.93	2.25	73	13	2.0	1.9	2.3
Millstone township.....	3,434	3,301	3,105	94.1	196	3.22	2.74	133	21	1.5	1.2	5.8
Monmouth Beach borough.....	1,981	1,494	1,236	82.7	258	2.27	1.84	487	417	2.4	1.7	5.5
Neptune township.....	12,991	11,201	7,379	65.9	3,822	2.61	2.14	1,790	1,044	4.3	1.7	8.9
Ocean Grove CDP.....	3,132	1,948	952	48.9	996	1.82	1.47	1,184	924	8.3	1.8	13.8
Shark River Hills CDP.....	1,577	1,511	1,423	94.2	88	2.45	2.47	66	27	0.8	0.8	1.1
Neptune City borough.....	2,312	2,133	1,269	59.5	864	2.38	2.05	179	42	4.6	1.2	9.1
Ocean township.....	11,541	10,611	7,167	67.5	3,444	2.69	2.32	930	454	3.2	1.1	7.2
Oakhurst CDP.....	1,473	1,372	1,243	90.6	129	2.86	3.35	101	54	1.8	1.0	9.2
Wanamassa CDP.....	1,709	1,648	1,451	88.0	197	2.76	2.69	61	18	1.3	1.1	2.9
Oceanport borough.....	2,390	2,227	1,813	81.4	414	2.70	2.09	163	41	1.3	1.0	2.6
Red Bank borough.....	5,381	4,929	2,316	47.0	2,613	2.22	2.62	452	54	4.3	2.2	6.1
Roosevelt borough.....	327	314	282	89.8	32	2.90	1.97	13	1	2.8	1.4	13.5
Rumson borough.....	2,585	2,344	2,145	91.5	199	3.07	2.64	241	124	2.3	1.7	8.3
Sea Bright borough.....	1,211	792	433	54.7	359	1.85	1.70	419	301	9.0	2.7	15.5
Sea Girt borough.....	1,291	823	740	89.9	83	2.23	2.11	468	383	3.3	2.2	11.5
Shrewsbury borough.....	1,310	1,261	1,201	95.2	60	2.88	2.75	49	14	1.4	1.2	6.1
Shrewsbury township.....	648	583	286	49.1	297	2.01	1.90	65	1	8.2	4.3	11.6
Spring Lake borough.....	2,048	1,253	1,050	83.8	203	2.46	1.98	795	660	5.3	2.5	17.5
Spring Lake Heights borough.....	2,972	2,316	1,440	62.2	876	2.27	1.65	656	385	6.1	1.6	12.7
Tinton Falls borough.....	8,766	8,355	6,230	74.6	2,125	2.32	1.51	411	59	2.6	1.2	6.4
Union Beach borough.....	2,269	2,143	1,817	84.8	326	2.92	2.87	126	18	3.0	2.5	5.8
Upper Freehold township.....	2,458	2,363	2,198	93.0	165	2.96	2.42	95	20	1.1	0.7	6.7
Wall township.....	10,883	10,051	8,175	81.3	1,876	2.69	2.02	832	405	2.6	1.7	6.3
Allenwood CDP.....	318	309	294	95.1	15	3.04	2.07	9	3	1.6	0.7	16.7
West Belmar CDP.....	1,092	984	766	77.8	218	2.51	2.63	108	53	3.2	1.4	9.1
West Long Branch borough.....	2,528	2,384	1,941	81.4	443	2.89	2.22	144	68	1.8	1.4	3.3
Morris County.....	189,842	180,534	135,316	75.0	45,218	2.83	2.21	9,308	1,957	2.7	1.3	6.7
Boonton town.....	3,398	3,235	1,955	60.4	1,280	2.68	2.33	163	12	3.1	1.3	5.7
Boonton township.....	1,647	1,575	1,355	86.0	220	2.77	1.90	72	19	1.6	1.4	2.2
Butler borough.....	3,169	3,031	2,080	68.6	951	2.69	2.02	138	9	3.3	1.2	7.7
Chatham borough.....	3,210	3,073	2,438	79.3	635	3.09	2.21	137	24	2.4	0.6	9.0
Chatham township.....	4,128	3,915	3,205	81.9	710	2.83	1.81	213	55	2.9	1.3	9.5
Chester borough.....	647	615	464	75.4	151	2.79	2.22	32	3	2.4	1.7	4.4
Chester township.....	2,697	2,592	2,435	93.9	157	3.04	2.51	105	37	1.3	1.1	4.2
Denville township.....	6,734	6,432	5,519	85.8	913	2.67	1.96	302	53	2.4	1.3	8.4
Dover town.....	5,783	5,562	2,715	48.8	2,847	3.26	3.17	221	7	2.7	2.3	3.1
East Hanover township.....	3,976	3,893	3,647	93.7	246	2.88	2.66	83	17	1.1	0.5	8.5
Florham Park borough.....	4,201	4,003	2,781	69.5	1,222	2.69	2.00	198	42	2.9	1.5	6.0
Hanover township.....	5,526	5,308	4,469	84.2	839	2.70	1.92	218	20	2.2	1.0	8.0
Harding township.....	1,610	1,474	1,297	88.0	177	2.66	2.23	136	51	1.8	1.6	3.7
Jefferson township.....	8,597	7,830	6,835	87.3	995	2.81	2.11	767	417	2.2	1.3	7.6
Kinnelon borough.....	3,600	3,472	3,129	90.1	343	3.03	2.26	128	47	1.3	0.8	5.2
Lincoln Park borough.....	4,145	4,001	3,129	78.2	872	2.54	2.20	144	24	1.4	0.9	3.2
Long Hill township.....	3,226	3,105	2,657	85.6	448	2.87	2.37	121	12	1.9	1.0	6.8
Madison borough.....	5,775	5,485	3,600	65.6	1,885	2.87	2.02	290	54	2.5	0.9	5.5
Mendham borough.....	1,798	1,722	1,482	86.1	240	2.86	1.97	76	17	1.4	0.7	5.1
Mendham township.....	2,062	1,952	1,853	94.9	99	3.03	2.36	110	28	2.6	2.1	11.6
Mine Hill township.....	1,380	1,329	1,170	88.0	159	2.70	3.08	51	3	2.1	1.9	3.0
Montville township.....	7,823	7,485	6,406	85.6	1,079	2.89	2.57	338	56	2.6	0.7	12.1
Morris township.....	8,502	8,128	6,796	83.6	1,332	2.66	2.17	374	106	2.1	1.1	6.5
Morris Plains borough.....	2,197	2,131	1,764	82.8	367	2.71	1.88	66	14	1.0	0.6	2.6
Morristown town.....	8,172	7,417	2,863	38.6	4,554	2.51	2.33	755	97	6.6	3.7	8.4
Mountain Lakes borough.....	1,363	1,313	1,255	95.6	58	3.17	3.16	50	19	0.9	0.9	1.7
Mount Arlington borough.....	2,545	2,283	1,684	73.8	599	2.38	1.72	262	113	4.1	1.9	10.0
Mount Olive township.....	11,244	10,690	5,995	56.1	4,695	3.13	1.99	554	42	3.5	1.2	6.2
Budd Lake CDP.....	3,423	3,232	2,133	66.0	1,099	3.01	2.30	191	17	3.6	2.0	6.6
Netcong borough.....	1,449	1,381	665	48.2	716	2.65	2.05	68	3	3.0	0.7	5.0
Parsippany-Troy Hills township.....	21,274	20,279	12,693	62.6	7,586	2.87	2.11	995	84	3.5	0.9	7.5
Pequannock township.....	6,794	6,471	5,344	82.6	1,127	2.57	1.59	323	33	3.3	2.8	5.9
Randolph township.....	9,343	9,013	6,715	74.5	2,298	3.12	2.07	330	35	2.3	0.7	6.8
Riverdale borough.....	1,657	1,547	1,309	84.6	238	2.32	2.21	110	13	4.6	4.6	4.8
Rockaway borough.....	2,521	2,443	1,672	68.4	771	2.78	2.31	78	5	1.9	0.8	4.1
Rockaway township.....	9,587	8,983	7,646	85.1	1,337	2.75	2.34	604	299	2.1	1.4	5.9
Lake Telemark CDP.....	464	439	407	92.7	32	2.90	2.28	25	6	1.8	1.2	8.6
White Meadow Lake CDP.....	3,152	3,061	2,909	95.0	152	2.89	2.81	91	25	0.9	0.9	2.5
Roxbury township.....	8,582	8,292	7,228	87.2	1,064	2.87	2.34	290	51	1.5	1.0	4.6
Kenvil CDP.....	1,149	1,095	810	74.0	285	2.78	2.32	54	3	2.8	1.6	6.2



Table 11.  
**Housing Occupancy and Tenure: 2010—Con.**

[For information on confidentiality protection, nonsampling error, and definitions, see Selected Appendixes at <www.census.gov/prod/cen2010/cph-1-a.pdf>]

State County County Subdivision Place	Total housing units	Occupied housing units						Vacant housing units					
		Total	Owner occupied		Renter occupied	Average household size		Total	For seasonal, recrea- tional, or occasional use	Vacancy rate			
			Number	Percent of occupied housing units		Owner- occupied units	Renter- occupied units			Available housing	Home- owner	Rental	
Morris County--Con. Roxbury township--Con. Succasunna CDP..... Victory Gardens borough..... Washington township..... Long Valley CDP..... Wharton borough.....													
Ocean County..... Barnegat township..... Barnegat CDP..... Ocean Acres CDP (part)..... Barnegat Light borough..... Bay Head borough..... Beach Haven borough..... Beachwood borough..... Berkeley township..... Holiday City-Berkeley CDP..... Holiday City South CDP..... Holiday Heights CDP..... Silver Ridge CDP..... Brick township..... Eagleswood township..... Harvey Cedars borough..... Island Heights borough..... Jackson township..... Vista Center CDP..... Lacey township..... Forked River CDP..... Lakehurst borough..... Lakewood township..... Lakewood CDP..... Leisure Village CDP..... Leisure Village East CDP..... Lavallette borough..... Little Egg Harbor township..... Mystic Island CDP..... Long Beach township..... North Beach Haven CDP..... Manchester township..... Cedar Glen Lakes CDP..... Cedar Glen West CDP..... Crestwood Village CDP..... Leisure Knoll CDP..... Leisure Village West CDP..... Pine Lake Park CDP..... Pine Ridge at Crestwood CDP..... Mantoloking borough..... Ocean township..... Waretown CDP..... Ocean Gate borough..... Pine Beach borough..... Plumsted township..... New Egypt CDP..... Point Pleasant borough..... Point Pleasant Beach borough..... Seaside Heights borough..... Seaside Park borough..... Ship Bottom borough..... South Toms River borough..... Stafford township..... Beach Haven West CDP..... Manahawkin CDP..... Ocean Acres CDP (part)..... Surf City borough..... Toms River township..... Dover Beaches North CDP..... Dover Beaches South CDP..... Toms River CDP..... Tuckerton borough.....													
Passaic County..... Bloomingtondale borough..... Clifton city..... Haledon borough..... Hawthorne borough..... Little Falls township..... Singac CDP..... North Haledon borough..... Passaic city..... Paterson city.....													



Table 11.  
**Housing Occupancy and Tenure: 2010—Con.**

[For information on confidentiality protection, nonsampling error, and definitions, see Selected Appendixes at <www.census.gov/prod/cen2010/cph-1-a.pdf>]

State County County Subdivision Place	Total housing units	Occupied housing units						Vacant housing units				
		Total	Owner occupied		Renter occupied	Average household size		Total	For seasonal, recrea- tional, or occasional use	Vacancy rate		
			Number	Percent of occupied housing units		Owner- occupied units	Renter- occupied units			Available housing	Home- owner	Rental
Passaic County—Con.												
Pompton Lakes borough.....	4,341	4,190	3,288	78.5	902	2.77	2.20	151	13	2.3	1.3	5.6
Prospect Park borough.....	1,931	1,797	839	46.7	958	3.45	3.10	134	2	4.7	2.8	6.3
Ringwood borough.....	4,331	4,182	3,974	95.0	208	2.91	2.73	149	57	0.9	0.8	1.9
Totowa borough.....	3,918	3,783	3,058	80.8	725	2.80	2.43	135	9	1.8	1.3	4.1
Wanaque borough.....	4,184	4,018	3,318	82.6	700	2.68	2.55	166	48	1.8	1.0	5.2
Wayne township.....	19,768	19,127	15,324	80.1	3,803	2.89	1.99	641	108	1.4	0.6	4.5
West Milford township.....	10,419	9,625	8,577	89.1	1,048	2.72	2.14	794	387	2.3	1.8	6.1
Woodland Park borough.....	4,835	4,632	2,792	60.3	1,840	2.62	2.40	203	30	2.4	1.3	3.9
Salem County.....	27,417	25,290	18,091	71.5	7,199	2.65	2.36	2,127	150	4.0	1.9	8.8
Alloway township.....	1,268	1,193	1,061	88.9	132	2.89	2.42	75	20	1.5	1.3	2.9
Alloway CDP.....	533	488	423	86.7	65	2.79	2.18	45	15	2.4	1.8	5.7
Carneys Point township.....	3,502	3,264	2,174	66.6	1,090	2.51	2.05	238	9	4.4	2.4	8.1
Carneys Point CDP.....	3,217	2,995	1,936	64.6	1,059	2.52	2.05	222	9	4.4	2.4	7.8
Elmer borough.....	577	536	364	67.9	172	2.73	2.34	41	0	3.4	2.7	4.9
Elsinboro township.....	524	455	396	87.0	59	2.27	2.22	69	25	3.7	1.7	15.7
Lower Alloways Creek township.....	727	679	551	81.1	128	2.68	2.28	48	7	2.6	1.6	6.6
Hancocks Bridge CDP.....	103	93	66	71.0	27	2.73	2.74	10	1	7.9	5.7	12.9
Mannington township.....	592	540	435	80.6	105	2.60	2.88	52	4	3.2	2.2	6.9
Oldmans township.....	699	652	566	86.8	86	2.71	2.70	47	3	2.7	1.4	10.4
Pedricktown CDP.....	220	197	156	79.2	41	2.69	2.56	23	0	7.0	3.0	19.6
Penns Grove borough.....	2,004	1,801	696	38.6	1,105	2.66	2.98	203	12	5.8	3.2	7.3
Pennsville township.....	5,914	5,491	4,060	73.9	1,431	2.58	2.04	423	31	3.7	2.0	8.1
Pennsville CDP.....	5,209	4,854	3,647	75.1	1,207	2.58	2.06	355	23	3.2	2.2	6.3
Pilesgrove township.....	1,594	1,488	1,218	81.9	270	2.77	1.96	106	4	4.5	2.6	12.3
Pittsgrove township.....	3,445	3,307	2,980	90.1	327	2.79	2.88	138	18	1.5	0.9	6.2
Olivet CDP.....	490	477	455	95.4	22	2.97	2.50	13	4	0.4	0.2	4.2
Quinton township.....	1,099	1,036	864	83.4	172	2.58	2.52	63	3	2.0	1.1	6.0
Quinton CDP.....	225	215	159	74.0	56	2.77	2.63	10	0	1.8	0.6	5.1
Salem city.....	2,633	2,157	765	35.5	1,392	2.31	2.39	476	8	10.6	3.9	14.1
Upper Pittsgrove township.....	1,310	1,247	1,079	86.5	168	2.73	2.72	63	4	1.2	0.8	3.4
Woodstown borough.....	1,529	1,444	882	61.1	562	2.65	2.04	85	2	3.4	2.3	5.2
Somerset County.....	123,127	117,759	90,430	76.8	27,329	2.80	2.43	5,368	730	2.3	1.1	6.1
Bedminster township.....	4,349	4,100	3,309	80.7	791	1.96	1.98	249	65	2.2	1.4	5.5
Bernards township.....	10,103	9,783	8,499	86.9	1,284	2.74	2.07	320	105	1.4	1.0	4.2
Bernardsville borough.....	2,871	2,685	2,247	83.7	438	2.89	2.75	186	50	2.5	1.6	7.0
Bound Brook borough.....	3,816	3,586	1,790	49.9	1,796	2.87	2.91	230	7	3.9	2.8	5.0
Branchburg township.....	5,419	5,271	4,688	88.9	583	2.82	2.08	148	19	1.3	0.5	7.4
Bridgewater township.....	16,657	16,111	13,706	85.1	2,405	2.82	2.16	546	66	1.6	0.8	6.0
Bradley Gardens CDP.....	5,081	4,970	4,592	92.4	378	2.86	2.44	111	17	1.1	0.5	7.3
Finderne CDP.....	2,324	2,147	1,194	55.6	953	2.67	2.37	177	6	4.2	1.8	7.1
Green Knoll CDP.....	2,521	2,441	1,839	75.3	602	2.73	1.64	80	9	1.6	1.1	2.9
Martinsville CDP.....	4,461	4,331	4,060	93.7	271	2.80	1.98	130	25	1.2	0.7	7.5
Far Hills borough.....	418	376	290	77.1	86	2.52	2.20	42	10	4.1	3.6	5.4
Franklin township.....	24,426	23,301	16,746	71.9	6,555	2.67	2.51	1,125	216	2.4	1.1	5.4
Blackwells Mills CDP.....	241	238	229	96.2	9	3.35	3.11	3	0	0.8	0.4	10.0
Clyde CDP.....	73	73	72	98.6	1	2.90	4.00	0	0	0.0	0.0	0.0
East Franklin CDP.....	2,646	2,488	1,344	54.0	1,144	3.46	3.52	158	1	2.6	1.7	3.6
East Millstone CDP.....	246	233	192	82.4	41	2.60	1.93	13	1	2.9	3.0	2.4
East Rocky Hill CDP.....	172	160	125	78.1	35	2.73	3.63	12	2	2.4	0.8	7.9
Franklin Center CDP.....	2,141	1,907	1,570	82.3	337	2.20	1.87	234	157	2.9	0.6	12.2
Franklin Park CDP.....	5,529	5,310	3,288	61.9	2,022	2.47	2.50	219	12	2.7	0.7	5.9
Griggstown CDP.....	364	346	320	92.5	26	2.34	2.58	18	4	0.9	0.6	3.7
Kingston CDP (part).....	126	124	87	70.2	37	2.28	1.97	2	0	1.6	1.1	2.6
Middlebush CDP.....	868	834	685	82.1	149	3.04	1.53	34	4	2.0	1.4	4.5
Pleasant Plains CDP.....	257	254	247	97.2	7	3.64	3.43	3	0	0.8	0.4	12.5
Six Mile Run CDP.....	1,218	1,152	712	61.8	440	2.79	2.73	66	4	3.7	0.8	7.9
Somerset CDP.....	8,883	8,594	6,557	76.3	2,037	2.64	2.06	289	19	2.0	1.2	4.3
Ten Mile Run CDP.....	622	602	515	85.5	87	3.39	2.45	20	2	1.8	0.8	7.4
Voorhees CDP.....	317	301	163	54.2	138	3.37	3.09	16	0	2.3	2.9	1.4
Weston CDP.....	703	666	640	96.1	26	1.83	2.35	37	10	2.9	2.4	13.3
Zarephath CDP.....	20	19	0	0.0	19	0.00	1.95	1	0	5.0	(X)	5.0
Green Brook township.....	2,448	2,375	2,178	91.7	197	2.98	2.70	73	8	1.5	1.0	6.6
Hillsborough township.....	14,030	13,573	11,646	85.8	1,927	2.90	2.29	457	26	2.0	0.9	7.9
Manville borough.....	4,277	4,016	2,709	67.5	1,307	2.67	2.38	261	12	3.3	1.3	7.3
Millstone borough.....	167	162	143	88.3	19	2.65	2.05	5	1	1.8	1.4	5.0
Montgomery township.....	7,902	7,635	6,124	80.2	1,511	3.07	2.20	267	41	1.8	0.9	5.1
Belle Mead CDP.....	80	78	72	92.3	6	2.81	2.33	2	0	0.0	0.0	0.0
Blawenburg CDP.....	115	107	78	72.9	29	3.01	1.55	8	1	3.6	1.3	9.4
Harlingen CDP.....	98	93	76	81.7	17	3.30	2.71	5	0	2.1	0.0	10.0
Skillman CDP.....	99	87	80	92.0	7	2.83	2.29	12	2	4.3	4.7	0.0
North Plainfield borough.....	7,848	7,448	4,212	56.6	3,236	3.01	2.85	400	6	3.5	2.0	5.5
Peapack and Gladstone borough.....	949	887	682	76.9	205	2.79	2.48	62	9	2.2	1.0	5.9
Raritan borough.....	2,847	2,673	1,584	59.3	1,089	2.71	2.37	174	7	3.0	1.1	5.5
Rocky Hill borough.....	292	280	223	79.6	57	2.55	1.79	12	2	2.4	1.8	5.0
Somerville borough.....	4,951	4,591	2,224	48.4	2,367	2.75	2.34	360	14	5.4	1.6	8.8
South Bound Brook borough.....	1,865	1,733	1,065	61.5	668	2.83	2.30	132	1	4.1	2.2	7.1
Warren township.....	5,258	5,059	4,630	91.5	429	3.07	2.34	199	40	1.3	1.0	4.2
Watchung borough.....	2,234	2,114	1,735	82.1	379	2.83	2.03	120	25	3.1	2.2	6.9



Table 11.  
**Housing Occupancy and Tenure: 2010—Con.**

[For information on confidentiality protection, nonsampling error, and definitions, see Selected Appendixes at <www.census.gov/prod/cen2010/cph-1-a.pdf>]

State County County Subdivision Place	Total housing units	Occupied housing units						Vacant housing units				
		Total	Owner occupied		Renter occupied	Average household size		Total	For seasonal, recrea- tional, or occasional use	Vacancy rate		
			Number	Percent of occupied housing units		Owner- occupied units	Renter- occupied units			Available housing	Home- owner	Rental
Sussex County.....	62,057	54,752	46,156	84.3	8,596	2.78	2.21	7,305	4,144	3.0	1.9	8.6
Andover borough.....	263	241	157	65.1	84	2.63	2.30	22	0	2.8	1.9	4.4
Andover township.....	2,181	2,070	1,843	89.0	227	2.75	2.23	111	32	1.7	1.5	3.0
Branchville borough.....	386	364	241	66.2	123	2.49	1.91	22	1	1.3	0.8	2.3
Byram township.....	3,207	2,926	2,738	93.6	188	2.89	2.37	281	185	1.1	0.9	3.6
Byram Center CDP.....	40	34	25	73.5	9	2.80	2.22	6	0	5.6	7.4	0.0
Lake Mohawk CDP (part).....	644	607	583	96.0	24	3.01	2.96	37	19	1.8	1.7	4.0
Frankford township.....	2,520	2,046	1,791	87.5	255	2.74	2.13	474	394	2.1	1.5	5.9
Ross Corner CDP.....	7	5	5	100.0	0	2.60	0.00	2	0	28.6	0.0	100.0
Franklin borough.....	2,136	1,936	1,375	71.0	561	2.71	2.31	200	8	6.0	2.1	14.2
Fredon township.....	1,289	1,207	1,095	90.7	112	2.92	1.99	82	23	3.4	1.3	20.6
Green township.....	1,251	1,181	1,104	93.5	77	3.06	2.70	70	21	1.5	1.4	2.4
Hamburg borough.....	1,476	1,364	1,089	79.8	275	2.39	2.42	112	6	4.6	3.0	10.4
Hampton township.....	2,200	2,021	1,843	91.2	178	2.58	2.22	179	114	1.5	1.2	4.3
Crandon Lakes CDP (part).....	311	261	245	93.9	16	2.65	2.06	50	38	1.1	0.8	5.9
Hardyston township.....	3,783	3,255	2,725	83.7	530	2.59	2.18	528	349	2.5	1.6	7.2
Hopatcong borough.....	6,296	5,653	5,028	88.9	625	2.73	2.22	643	336	2.4	1.8	7.4
Lafayette township.....	919	875	787	89.9	88	2.90	2.43	44	11	1.7	1.5	3.2
Montague township.....	1,802	1,535	1,199	78.1	336	2.53	2.40	267	105	6.7	3.8	15.5
Newton town.....	3,479	3,170	1,563	49.3	1,607	2.69	2.01	309	11	5.6	3.3	7.8
Ogdensburg borough.....	905	864	735	85.1	129	2.87	2.35	41	5	1.8	1.3	4.4
Sandyston township.....	988	788	698	88.6	90	2.59	2.12	200	139	2.9	2.4	7.2
Sparta township.....	7,423	6,868	6,106	88.9	762	2.98	1.99	555	264	2.2	1.8	5.7
Lake Mohawk CDP (part).....	3,456	3,161	2,684	84.9	477	2.69	1.79	295	163	2.4	2.0	4.8
Stanhope borough.....	1,472	1,396	1,180	84.5	216	2.57	2.63	76	9	2.5	1.4	7.9
Stillwater township.....	1,930	1,553	1,391	89.6	162	2.69	2.19	377	285	2.1	2.0	3.5
Crandon Lakes CDP (part).....	203	180	169	93.9	11	2.79	2.18	23	11	3.2	2.9	8.3
Sussex borough.....	1,005	899	351	39.0	548	2.74	2.05	106	7	7.9	1.7	11.5
Vernon township.....	10,958	8,622	7,635	88.6	987	2.82	2.37	2,336	1,755	3.7	2.5	11.4
Highland Lake CDP.....	2,342	1,875	1,733	92.4	142	2.63	2.61	467	350	3.3	2.6	11.6
Vernon Center CDP.....	1,228	846	458	54.1	388	1.98	2.08	382	236	11.0	8.7	13.5
Vernon Valley CDP.....	577	545	526	96.5	19	2.99	2.74	32	13	2.1	2.0	5.0
Walpack township.....	15	8	5	62.5	3	2.40	1.33	7	3	27.3	0.0	50.0
Wantage township.....	4,173	3,910	3,477	88.9	433	2.95	2.51	263	81	2.4	1.7	7.2
Union County.....	199,489	188,118	112,843	60.0	75,275	2.97	2.59	11,371	541	3.6	1.8	6.2
Berkeley Heights township.....	4,596	4,470	4,074	91.1	396	2.90	2.42	126	13	1.4	1.2	3.6
Clark township.....	5,751	5,562	4,564	82.1	998	2.79	1.88	189	3	2.3	1.0	7.6
Cranford township.....	8,816	8,583	6,994	81.5	1,589	2.78	1.84	233	20	1.2	0.5	4.3
Elizabeth city.....	45,516	41,596	11,117	26.7	30,479	3.32	2.81	3,920	106	5.9	4.8	6.3
Fanwood borough.....	2,686	2,627	2,346	89.3	281	2.90	1.79	59	7	1.1	0.9	2.4
Garwood borough.....	1,870	1,778	1,120	63.0	658	2.56	2.06	92	5	3.3	1.1	6.6
Hillside township.....	7,536	7,112	4,875	68.5	2,237	3.13	2.73	424	14	3.5	2.2	6.4
Kenilworth borough.....	2,924	2,841	2,196	77.3	645	2.80	2.71	83	4	1.5	0.7	4.2
Linden city.....	15,872	14,909	8,495	57.0	6,414	2.87	2.47	963	29	3.6	2.2	5.3
Mountainside borough.....	2,558	2,468	2,244	90.9	224	2.73	1.79	90	15	1.9	1.5	5.5
New Providence borough.....	4,537	4,408	3,375	76.6	1,033	2.93	2.10	129	15	1.6	0.9	3.6
Plainfield city.....	16,621	15,180	7,591	50.0	7,589	3.26	3.21	1,441	12	6.0	3.0	8.8
Rahway city.....	11,300	10,533	6,262	59.5	4,271	2.84	2.22	767	10	4.3	2.2	7.1
Roselle borough.....	7,939	7,407	4,404	59.5	3,003	3.11	2.45	532	13	4.3	3.0	6.2
Roselle Park borough.....	5,231	5,002	2,973	59.4	2,029	2.95	2.23	229	14	2.8	1.2	5.1
Scotch Plains township.....	8,896	8,595	6,809	79.2	1,786	2.90	2.03	301	25	2.2	1.0	6.4
Springfield township.....	6,736	6,511	4,451	68.4	2,060	2.63	2.00	225	26	2.1	0.9	4.6
Summit city.....	8,190	7,708	5,253	68.1	2,455	2.94	2.39	482	91	3.1	1.2	7.0
Union township.....	20,250	19,556	14,748	75.4	4,808	2.97	2.36	694	67	1.8	1.0	4.1
Westfield town.....	10,950	10,566	8,564	81.1	2,002	3.04	2.05	384	51	2.1	0.9	6.9
Winfield township.....	714	706	388	55.0	318	2.03	2.15	8	1	0.1	0.0	0.3
Warren County.....	44,925	41,480	30,990	74.7	10,490	2.71	2.18	3,445	457	4.1	1.9	10.3
Allamuchy township.....	2,096	1,953	1,707	87.4	246	2.22	2.15	143	36	2.5	1.9	6.4
Allamuchy CDP.....	35	33	20	60.6	13	2.45	2.23	2	1	2.9	4.8	0.0
Panther Valley CDP.....	1,710	1,604	1,423	88.7	181	2.08	2.06	106	31	2.5	1.7	8.0
Alpha borough.....	1,032	964	695	72.1	269	2.61	2.04	68	1	3.9	1.3	10.0
Belvidere town.....	1,140	1,054	709	67.3	345	2.79	1.97	86	4	5.4	2.5	10.9
Blairstown township.....	2,272	2,124	1,866	87.9	258	2.82	2.43	148	58	2.1	1.3	7.7
Blairstown CDP.....	219	201	84	41.8	117	2.71	2.21	18	4	6.1	0.0	10.0
Franklin township.....	1,219	1,122	994	88.6	128	2.89	2.28	97	18	2.3	1.8	6.6
Asbury CDP.....	108	105	90	85.7	15	2.64	2.33	3	0	2.8	2.2	6.3
Broadway CDP.....	127	106	83	78.3	23	2.19	2.70	21	0	3.6	2.3	8.0
New Village CDP.....	180	161	126	78.3	35	2.76	2.09	19	2	3.6	2.3	7.9
Frelinghuysen township.....	826	760	690	90.8	70	2.80	2.44	66	17	2.1	1.1	10.3
Johnsboro CDP.....	45	42	28	66.7	14	2.68	1.86	3	0	4.5	0.0	12.5
Marksboro CDP.....	36	30	26	86.7	4	2.62	3.50	6	1	11.4	6.9	33.3
Greenwich township.....	1,870	1,808	1,674	92.6	134	3.20	2.63	62	13	1.4	0.8	8.2
Greenwich CDP.....	818	805	792	98.4	13	3.42	3.69	13	3	0.6	0.5	7.1
Stewartsville CDP.....	144	134	88	65.7	46	2.64	2.54	10	0	5.0	2.2	9.8
Upper Stewartsville CDP.....	84	76	58	76.3	18	2.78	2.83	8	1	6.1	4.8	10.0
Hackettstown town.....	3,755	3,575	2,097	58.7	1,478	2.80	2.03	180	17	2.8	1.3	4.8
Hardwick township.....	619	573	527	92.0	46	2.90	2.43	46	20	2.4	2.4	2.1
Harmony township.....	1,109	1,017	907	89.2	110	2.65	2.24	92	33	2.2	1.9	4.3
Brainards CDP.....	79	73	67	91.8	6	2.73	3.17	6	0	1.4	1.5	0.0



Table 11.

**Housing Occupancy and Tenure: 2010—Con.**

[For information on confidentiality protection, nonsampling error, and definitions, see Selected Appendixes at &lt;www.census.gov/prod/cen2010/cph-1-a.pdf&gt;]

State County County Subdivision Place	Total housing units	Occupied housing units						Vacant housing units				
		Total	Owner occupied		Renter occupied	Average household size		Total	For seasonal, recrea- tional, or occasional use	Vacancy rate		
			Number	Percent of occupied housing units		Owner- occupied units	Renter- occupied units			Available housing	Home- owner	Rental
Warren County—Con.												
Harmony township—Con.												
Harmony CDP.....	180	166	151	91.0	15	2.64	2.80	14	1	4.6	5.0	0.0
Hutchinson CDP.....	65	54	43	79.6	11	2.47	2.64	11	9	0.0	0.0	0.0
Hope township.....	809	741	655	88.4	86	2.68	2.27	68	17	3.3	2.5	8.5
Hope CDP.....	102	84	63	75.0	21	2.29	2.43	18	1	11.6	11.3	12.5
Mount Hermon CDP.....	54	50	44	88.0	6	2.82	2.83	4	0	3.8	0.0	25.0
Silver Lake CDP.....	155	139	112	80.6	27	2.84	1.85	16	10	2.1	1.8	3.6
Independence township.....	2,325	2,234	1,789	80.1	445	2.66	2.00	91	9	2.2	0.7	7.6
Great Meadows CDP.....	113	104	74	71.2	30	2.96	2.73	9	0	1.9	0.0	5.9
Vienna CDP.....	337	331	304	91.8	27	2.91	3.52	6	0	0.9	0.7	3.6
Knowlton township.....	1,212	1,097	966	88.1	131	2.82	2.25	115	43	2.6	1.5	10.1
Columbia CDP.....	85	77	54	70.1	23	2.63	2.52	8	4	4.9	0.0	14.8
Delaware CDP.....	70	60	46	76.7	14	2.50	2.50	10	1	4.8	2.1	12.5
Hainesburg CDP.....	36	29	26	89.7	3	3.38	1.00	7	0	13.9	3.6	50.0
Liberty township.....	1,151	1,047	920	87.9	127	2.86	2.18	104	39	2.8	2.0	7.9
Mountain Lake CDP.....	315	261	212	81.2	49	2.32	1.69	54	32	5.1	2.7	14.0
Lopatcong township.....	3,420	3,136	2,415	77.0	721	2.67	1.77	284	13	5.4	1.9	15.4
Delaware Park CDP.....	278	265	227	85.7	38	2.66	2.55	13	2	0.7	0.0	5.0
Lopatcong Overlook CDP.....	390	369	337	91.3	32	1.95	2.41	21	3	2.6	2.0	8.6
Mansfield township.....	3,316	2,972	1,739	58.5	1,233	2.81	2.15	344	13	7.7	1.2	15.5
Anderson CDP.....	155	128	105	82.0	23	2.63	2.87	27	1	3.0	2.8	4.2
Beattystown CDP.....	2,091	1,848	772	41.8	1,076	2.97	2.10	243	1	10.8	0.9	16.7
Port Murray CDP.....	63	57	40	70.2	17	2.38	2.00	6	0	3.3	4.7	0.0
Oxford township.....	1,033	950	815	85.8	135	2.72	2.14	83	11	4.2	2.3	14.6
Oxford CDP.....	514	455	354	77.8	101	2.47	2.06	59	4	6.9	3.0	18.5
Phillipsburg town.....	6,607	5,925	3,296	55.6	2,629	2.55	2.47	682	9	6.6	3.7	10.0
Pohatcong township.....	1,420	1,310	1,129	86.2	181	2.56	2.50	110	17	2.8	2.2	6.1
Finesville CDP.....	87	72	53	73.6	19	2.57	2.05	15	1	6.3	3.5	13.6
Upper Pohatcong CDP.....	732	699	616	88.1	83	2.55	2.54	33	2	2.4	1.6	7.8
Washington borough.....	2,897	2,623	1,504	57.3	1,119	2.76	2.07	274	3	6.9	2.5	12.3
Washington township.....	2,493	2,380	2,156	90.6	224	2.83	2.40	113	27	1.4	1.2	3.8
Brass Castle CDP.....	575	552	527	95.5	25	2.85	2.12	23	2	1.4	1.5	0.0
Port Colden CDP.....	59	55	41	74.5	14	2.22	2.21	4	0	0.0	0.0	0.0
White township.....	2,304	2,115	1,740	82.3	375	2.36	1.63	189	39	4.6	2.0	15.1
Bridgeville CDP.....	46	40	24	60.0	16	3.08	2.00	6	1	4.8	4.0	5.9
Brookfield CDP.....	502	448	367	81.9	81	1.60	1.09	54	11	7.2	0.8	28.1
Buttville CDP.....	72	58	50	86.2	8	2.58	2.13	14	1	13.4	7.4	38.5



Table 12.  
**Housing Occupancy and Tenure: 2010**

[For information on confidentiality protection, nonsampling error, and definitions, see Selected Appendixes at <www.census.gov/prod/cen2010/cph-1-a.pdf>]

State County Place and County Subdivision	Total housing units	Occupied housing units						Vacant housing units				
		Total	Owner occupied		Renter occupied	Average household size		Total	For seasonal, recreational, or occasional use	Vacancy rate		
			Number	Percent of occupied housing units		Owner- occupied units	Renter- occupied units			Available housing	Home- owner	Rental
New Jersey.....	3,553,562	3,214,360	2,102,465	65.4	1,111,895	2.79	2.47	339,202	134,903	3.9	1.8	7.6
COUNTY												
Atlantic County.....	126,647	102,847	70,156	68.2	32,691	2.68	2.46	23,800	15,231	4.9	2.5	9.5
Bergen County.....	352,388	335,730	221,966	66.1	113,764	2.84	2.33	16,658	2,093	2.7	1.2	5.6
Burlington County.....	175,615	166,318	129,656	78.0	36,662	2.72	2.26	9,297	696	3.1	1.5	8.3
Camden County.....	204,943	190,980	130,355	68.3	60,625	2.80	2.33	13,963	551	4.2	1.7	9.0
Cape May County.....	98,309	40,812	30,155	73.9	10,657	2.35	2.24	57,497	48,814	12.4	4.5	28.9
Cumberland County.....	55,834	51,931	34,622	66.7	17,309	2.74	2.89	3,903	627	3.3	1.9	5.9
Essex County.....	312,954	283,712	128,346	45.2	155,366	2.95	2.46	29,242	924	6.5	2.5	9.6
Gloucester County.....	109,796	104,271	83,525	80.1	20,746	2.84	2.27	5,525	316	2.9	1.6	7.9
Hudson County.....	270,335	246,437	79,063	32.1	167,374	2.66	2.48	23,898	1,343	6.0	4.5	6.6
Hunterdon County.....	49,487	47,169	39,580	83.9	7,589	2.73	2.09	2,318	512	2.0	1.2	5.9
Mercer County.....	143,169	133,155	87,700	65.9	45,455	2.71	2.42	10,014	558	4.1	1.6	8.5
Middlesex County.....	294,800	281,186	187,147	66.6	94,039	2.89	2.61	13,614	1,244	2.8	1.4	5.3
Monmouth County.....	258,410	233,983	175,157	74.9	58,826	2.80	2.25	24,427	11,101	3.3	1.6	8.2
Morris County.....	189,842	180,534	135,316	75.0	45,218	2.83	2.21	9,308	1,957	2.7	1.3	6.7
Ocean County.....	278,052	221,111	179,386	81.1	41,725	2.51	2.85	56,941	42,056	4.1	2.5	10.3
Passaic County.....	175,966	166,785	91,825	55.1	74,960	2.99	2.88	9,181	858	3.0	1.4	4.8
Salem County.....	27,417	25,290	18,091	71.5	7,199	2.65	2.36	2,127	150	4.0	1.9	8.8
Somerset County.....	123,127	117,759	90,430	76.8	27,329	2.80	2.43	5,368	730	2.3	1.1	6.1
Sussex County.....	62,057	54,752	46,156	84.3	8,596	2.78	2.21	7,305	4,144	3.0	1.9	8.6
Union County.....	199,489	188,118	112,843	60.0	75,275	2.97	2.59	11,371	541	3.6	1.8	6.2
Warren County.....	44,925	41,480	30,990	74.7	10,490	2.71	2.18	3,445	457	4.1	1.9	10.3
PLACE AND COUNTY SUBDIVISION												
Aberdeen township, Monmouth County.....	7,102	6,876	5,211	75.8	1,665	2.79	2.18	226	16	2.0	1.2	4.5
Absecon city, Atlantic County.....	3,365	3,179	2,709	85.2	470	2.59	2.65	186	46	2.6	1.6	7.8
Alexandria township, Hunterdon County.....	1,865	1,758	1,562	88.9	196	2.89	1.97	107	32	1.7	1.3	5.2
Allamuchy CDP, Warren County.....	35	33	20	60.6	13	2.45	2.23	2	1	2.9	4.8	0.0
Allamuchy township, Warren County.....	2,096	1,953	1,707	87.4	246	2.22	2.15	143	36	2.5	1.9	6.4
Allendale borough, Bergen County.....	2,388	2,236	1,920	85.9	316	2.99	2.05	152	6	1.5	0.8	6.0
Allenhurst borough, Monmouth County.....	365	217	145	66.8	72	2.51	1.83	148	116	5.5	0.0	15.3
Allentown borough, Monmouth County.....	735	704	539	76.6	165	2.78	2.01	31	3	1.4	0.9	2.9
Allenwood CDP, Monmouth County.....	318	309	294	95.1	15	3.04	2.07	9	3	1.6	0.7	16.7
Alloway CDP, Salem County.....	533	488	423	86.7	65	2.79	2.18	45	15	2.4	1.8	5.7
Alloway township, Salem County.....	1,268	1,193	1,061	88.9	132	2.89	2.42	75	20	1.5	1.3	2.9
Alpha borough, Warren County.....	1,032	964	695	72.1	269	2.61	2.04	68	1	3.9	1.3	10.0
Alpine borough, Bergen County.....	670	611	534	87.4	77	3.06	2.78	59	18	3.0	2.9	3.8
Anderson CDP, Warren County.....	155	128	105	82.0	23	2.63	2.87	27	1	3.0	2.8	4.2
Andover borough, Sussex County.....	263	241	157	65.1	84	2.63	2.30	22	0	2.8	1.9	4.4
Andover township, Sussex County.....	2,181	2,070	1,843	89.0	227	2.75	2.23	111	32	1.7	1.5	3.0
Annapdale CDP, Hunterdon County.....	692	658	382	58.1	276	2.93	2.08	34	3	2.8	1.5	4.5
Asbury CDP, Warren County.....	108	105	90	85.7	15	2.64	2.33	3	0	2.8	2.2	6.3
Asbury Park city, Monmouth County.....	8,076	6,725	1,359	20.2	5,366	2.34	2.36	1,351	276	9.6	7.9	10.0
Ashland CDP, Camden County.....	3,215	3,084	2,853	92.5	231	2.63	2.41	131	14	2.0	1.7	6.0
Atlantic City city, Atlantic County.....	20,013	15,504	4,437	28.6	11,067	2.67	2.43	4,509	1,862	9.7	5.7	11.3
Atlantic Highlands borough, Monmouth County.....	2,002	1,870	1,341	71.7	529	2.56	1.80	132	34	3.5	2.9	5.2
Audubon borough, Camden County.....	3,779	3,600	2,644	73.4	956	2.65	1.88	179	4	3.3	1.6	7.7
Audubon Park borough, Camden County.....	499	493	183	37.1	310	1.93	2.16	6	0	0.2	0.5	0.0
Avalon borough, Cape May County.....	5,434	692	617	89.2	75	1.91	2.05	4,742	4,562	19.3	4.2	63.2
Avenel CDP, Middlesex County.....	5,379	5,150	2,784	54.1	2,366	2.71	2.73	229	11	3.0	1.5	4.7
Avon-by-the-Sea borough, Monmouth County.....	1,321	901	552	61.3	349	2.30	1.80	420	327	6.0	2.1	11.4
Barclay CDP, Camden County.....	1,651	1,621	1,582	97.6	39	2.73	2.95	30	4	0.3	0.3	2.4
Barneगत CDP, Ocean County.....	1,132	1,019	649	63.7	370	2.98	2.38	113	23	4.2	3.0	6.1
Barneगत township, Ocean County.....	9,085	8,128	7,163	88.1	965	2.54	2.73	957	521	2.8	2.3	6.1
Barneगत Light borough, Ocean County.....	1,282	274	237	86.5	37	2.13	1.62	1,008	909	21.9	4.8	60.2
Barrington borough, Camden County.....	3,158	2,988	1,853	62.0	1,135	2.64	1.84	170	7	3.2	0.8	6.8
Bass River township, Burlington County.....	587	522	422	80.8	100	2.77	2.73	65	17	4.3	3.0	9.6
Bay Head borough, Ocean County.....	1,023	459	396	86.3	63	2.15	1.83	564	511	8.7	2.5	34.7
Bayonne city, Hudson County.....	27,799	25,237	9,791	38.8	15,446	2.67	2.37	2,562	90	6.6	2.6	8.9
Beach Haven borough, Ocean County.....	2,667	531	391	73.6	140	2.11	2.45	2,136	1,875	29.6	6.2	57.1
Beach Haven West CDP, Ocean County.....	4,571	1,915	1,698	88.7	217	1.99	2.35	2,656	2,556	3.4	2.7	8.3
Beachwood borough, Ocean County.....	3,826	3,682	3,238	87.9	444	2.96	3.26	144	37	1.6	1.2	4.3
Beattystown CDP, Warren County.....	2,091	1,848	772	41.8	1,076	2.97	2.10	243	1	10.8	0.9	16.7
Beckett CDP, Gloucester County.....	1,662	1,633	1,577	96.6	56	2.96	3.30	29	2	0.8	0.7	5.0
Bedminster township, Somerset County.....	4,349	4,100	3,309	80.7	791	1.96	1.98	249	65	2.2	1.4	5.5
Belford CDP, Monmouth County.....	616	584	492	84.2	92	2.98	2.66	32	9	2.7	1.4	8.9
Belle Mead CDP, Somerset County.....	80	78	72	92.3	6	2.81	2.33	2	0	0.0	0.0	0.0
Belleplain CDP, Cape May County.....	230	218	184	84.4	34	2.75	2.68	12	4	1.3	1.1	2.7
Belleville township, Essex County.....	14,327	13,395	7,142	53.3	6,253	2.94	2.39	932	23	4.8	2.0	7.7
Bellmawr borough, Camden County.....	4,883	4,670	3,148	67.4	1,522	2.60	2.22	213	8	2.9	1.1	6.4



Table 12.  
**Housing Occupancy and Tenure: 2010—Con.**

[For information on confidentiality protection, nonsampling error, and definitions, see Selected Appendixes at <www.census.gov/prod/cen2010/cph-1-a.pdf>]

State County Place and County Subdivision	Total housing units	Occupied housing units						Vacant housing units				
		Total	Owner occupied		Renter occupied	Average household size		Total	For seasonal, recrea- tional, or occasional use	Vacancy rate		
			Number	Percent of occupied housing units		Owner- occupied units	Renter- occupied units			Available housing	Home- owner	Rental
PLACE AND COUNTY SUBDIVISION—Con.												
Belmar borough, Monmouth County.....	3,931	2,695	1,322	49.1	1,373	2.19	2.10	1,236	817	9.7	3.2	15.2
Belvidere town, Warren County.....	1,140	1,054	709	67.3	345	2.79	1.97	86	4	5.4	2.5	10.9
Bergenfield borough, Bergen County.....	9,200	8,852	6,221	70.3	2,631	3.21	2.56	348	22	2.1	1.2	4.0
Berkeley township, Ocean County.....	23,818	20,349	18,086	88.9	2,263	1.98	2.13	3,469	2,147	3.0	2.6	6.2
Berkeley Heights township, Union County....	4,596	4,470	4,074	91.1	396	2.90	2.42	126	13	1.4	1.2	3.6
Berlin borough, Camden County.....	2,949	2,806	2,272	81.0	534	2.82	1.96	143	6	3.6	1.6	11.1
Berlin township, Camden County.....	2,069	1,975	1,482	75.0	493	2.79	2.46	94	1	3.0	1.5	7.3
Bernards township, Somerset County.....	10,103	9,783	8,499	86.9	1,284	2.74	2.07	320	105	1.4	1.0	4.2
Bernardsville borough, Somerset County.....	2,871	2,685	2,247	83.7	438	2.89	2.75	186	50	2.5	1.6	7.0
Bethlehem township, Hunterdon County.....	1,386	1,344	1,280	95.2	64	2.99	2.38	42	7	1.2	0.8	8.6
Beverly city, Burlington County.....	1,086	1,002	686	68.5	316	2.65	2.40	84	4	5.3	3.8	8.3
Blackwells Mills CDP, Somerset County.....	241	238	229	96.2	9	3.35	3.11	3	0	0.8	0.4	10.0
Blackwood CDP, Camden County.....	1,800	1,687	1,323	78.4	364	2.79	2.35	113	1	4.6	1.8	13.5
Blairstown CDP, Warren County.....	219	201	84	41.8	117	2.71	2.21	18	4	6.1	0.0	10.0
Blairstown township, Warren County.....	2,272	2,124	1,866	87.9	258	2.82	2.43	148	58	2.1	1.3	7.7
Blawenburg CDP, Somerset County.....	115	107	78	72.9	29	3.01	1.55	8	1	3.6	1.3	9.4
Bloomfield township, Essex County.....	19,470	18,387	9,926	54.0	8,461	2.86	2.17	1,083	25	4.0	1.7	6.5
Bloomington borough, Passaic County.....	3,089	2,935	2,137	72.8	798	2.77	2.04	154	37	2.9	0.6	8.4
Bloomsbury borough, Hunterdon County.....	358	337	274	81.3	63	2.77	1.75	21	1	2.6	1.8	5.9
Bogota borough, Bergen County.....	2,888	2,773	1,877	67.7	896	3.22	2.36	115	7	2.5	1.2	5.1
Boonton town, Morris County.....	3,398	3,235	1,955	60.4	1,280	2.68	2.33	163	12	3.1	1.3	5.7
Boonton township, Morris County.....	1,647	1,575	1,355	86.0	220	2.77	1.90	72	19	1.6	1.4	2.2
Bordentown city, Burlington County.....	2,014	1,859	981	52.8	878	2.40	1.77	155	8	5.1	2.0	8.4
Bordentown township, Burlington County.....	4,360	4,173	3,289	78.8	884	2.78	2.27	187	8	3.2	1.0	10.5
Bound Brook borough, Somerset County.....	3,816	3,586	1,790	49.9	1,796	2.87	2.91	230	7	3.9	2.8	5.0
Bradley Beach borough, Monmouth County.....	3,180	2,098	906	43.2	1,192	2.06	2.04	1,082	858	6.2	2.0	9.1
Bradley Gardens CDP, Somerset County.....	5,081	4,970	4,592	92.4	378	2.86	2.44	111	17	1.1	0.5	7.3
Brainards CDP, Warren County.....	79	73	67	91.8	6	2.73	3.17	6	0	1.4	1.5	0.0
Branchburg township, Somerset County.....	5,419	5,271	4,688	88.9	583	2.82	2.08	148	19	1.3	0.5	7.4
Branchville borough, Sussex County.....	386	364	241	66.2	123	2.49	1.91	22	1	1.3	0.8	2.3
Brass Castle CDP, Warren County.....	575	552	527	95.5	25	2.85	2.12	23	2	1.4	1.5	0.0
Brick township, Ocean County.....	33,677	29,842	24,863	83.3	4,979	2.54	2.28	3,835	2,479	2.6	1.7	7.0
Bridgeton city, Cumberland County.....	6,782	6,265	2,487	39.7	3,778	2.99	3.61	517	17	4.0	1.9	5.4
Bridgeville CDP, Warren County.....	46	40	24	60.0	16	3.08	2.00	6	1	4.8	4.0	5.9
Bridgewater township, Somerset County.....	16,657	16,111	13,706	85.1	2,405	2.82	2.16	546	66	1.6	0.8	6.0
Brielle borough, Monmouth County.....	2,034	1,805	1,585	87.8	220	2.70	2.26	229	162	1.6	1.3	3.8
Brigantine city, Atlantic County.....	9,222	4,294	2,753	64.1	1,541	2.18	2.24	4,928	4,232	9.8	5.7	16.3
Broadway CDP, Warren County.....	127	106	83	78.3	23	2.19	2.70	21	0	3.6	2.3	8.0
Brookdale CDP, Essex County.....	3,583	3,445	2,986	86.7	459	2.76	2.18	138	3	3.1	0.9	15.3
Brookfield CDP, Warren County.....	502	448	367	81.9	81	1.60	1.09	54	11	7.2	0.8	28.1
Brooklawn borough, Camden County.....	806	759	585	77.1	174	2.52	2.75	47	1	3.2	2.2	6.5
Browns Mills CDP, Burlington County.....	4,268	4,021	3,149	78.3	872	2.81	2.67	247	7	3.1	2.3	5.8
Brownville CDP, Middlesex County.....	1,028	1,000	891	89.1	109	2.37	2.52	28	1	1.5	1.0	5.2
Budd Lake CDP, Morris County.....	3,423	3,232	2,133	66.0	1,099	3.01	2.30	191	17	3.6	2.0	6.6
Buena borough, Atlantic County.....	1,855	1,723	1,034	60.0	689	2.77	2.50	132	9	4.3	2.0	7.5
Buena Vista township, Atlantic County.....	3,008	2,786	2,426	87.1	360	2.70	2.78	222	37	3.2	3.1	4.2
Burleigh CDP, Cape May County.....	321	270	190	70.4	80	2.61	2.86	51	26	4.2	4.5	3.5
Burlington city, Burlington County.....	4,223	3,858	2,388	61.9	1,470	2.61	2.41	365	12	3.9	2.2	6.5
Burlington township, Burlington County.....	8,105	7,797	6,114	78.4	1,683	3.01	2.09	308	17	2.6	0.9	8.4
Butler borough, Morris County.....	3,169	3,031	2,080	68.6	951	2.69	2.02	138	9	3.3	1.2	7.7
Buttville CDP, Warren County.....	72	58	50	86.2	8	2.58	2.13	14	1	13.4	7.4	38.5
Byram township, Sussex County.....	3,207	2,926	2,738	93.6	188	2.89	2.37	281	185	1.1	0.9	3.6
Byram Center CDP, Sussex County.....	40	34	25	73.5	9	2.80	2.22	6	0	5.6	7.4	0.0
Caldwell borough, Essex County.....	3,510	3,359	1,635	48.7	1,724	2.62	1.79	151	17	2.7	1.0	4.3
Califon borough, Hunterdon County.....	419	394	347	88.1	47	2.78	2.38	25	3	3.0	1.7	11.3
Camden city, Camden County.....	28,358	24,475	9,582	39.2	14,893	3.08	2.99	3,883	18	6.4	2.5	8.8
Cape May city, Cape May County.....	4,155	1,457	791	54.3	666	1.85	2.08	2,698	2,320	17.9	4.6	29.4
Cape May Court House CDP, Cape May County.....	2,603	2,165	1,646	76.0	519	2.41	2.25	438	289	3.2	3.2	3.5
Cape May Point borough, Cape May County	619	164	153	93.3	11	1.81	1.27	455	372	33.1	8.9	85.7
Carlstadt borough, Bergen County.....	2,495	2,378	1,343	56.5	1,035	2.74	2.36	117	4	2.5	0.8	4.6
Carneys Point CDP, Salem County.....	3,217	2,995	1,936	64.6	1,059	2.52	2.05	222	9	4.4	2.4	7.8
Carneys Point township, Salem County.....	3,502	3,264	2,174	66.6	1,090	2.51	2.05	238	9	4.4	2.4	8.1
Carteret borough, Middlesex County.....	8,148	7,591	4,599	60.6	2,992	3.16	2.77	557	14	4.3	2.3	7.2
Cedar Glen Lakes CDP, Ocean County.....	1,234	1,008	989	98.1	19	1.41	1.16	226	62	11.7	11.9	0.0
Cedar Glen West CDP, Ocean County.....	985	812	780	96.1	32	1.55	1.84	173	64	4.0	4.0	2.8
Cedar Grove township, Essex County.....	4,661	4,523	3,620	80.0	903	2.77	1.74	138	41	1.3	0.7	3.7
Cedarville CDP, Cumberland County.....	300	275	212	77.1	63	2.63	3.37	25	2	2.4	0.9	7.2
Chatham borough, Morris County.....	3,210	3,073	2,438	79.3	635	3.09	2.21	137	24	2.4	0.6	9.0
Chatham township, Morris County.....	4,128	3,915	3,205	81.9	710	2.83	1.81	213	55	2.9	1.3	9.5
Cherry Hill township, Camden County.....	28,452	26,882	21,511	80.0	5,371	2.74	2.06	1,570	181	3.6	1.2	12.0
Cherry Hill Mall CDP, Camden County.....	5,941	5,563	3,892	70.0	1,671	2.71	2.08	378	46	3.8	0.9	10.0



Table 12.  
**Housing Occupancy and Tenure: 2010—Con.**

[For information on confidentiality protection, nonsampling error, and definitions, see Selected Appendixes at <www.census.gov/prod/cen2010/cph-1-a.pdf>]

State County Place and County Subdivision	Total housing units	Occupied housing units						Vacant housing units				
		Total	Owner occupied		Renter occupied	Average household size		Total	For seasonal, recrea- tional, or occasional use	Vacancy rate		
			Number	Percent of occupied housing units		Owner- occupied units	Renter- occupied units			Available housing	Home- owner	Rental
PLACE AND COUNTY SUBDIVISION—Con.												
Chesilhurst borough, Camden County.....	621	582	469	80.6	113	2.70	2.29	39	2	4.1	3.3	7.4
Chester borough, Morris County.....	647	615	464	75.4	151	2.79	2.22	32	3	2.4	1.7	4.4
Chester township, Morris County.....	2,697	2,592	2,435	93.9	157	3.04	2.51	105	37	1.3	1.1	4.2
Chesterfield township, Burlington County.....	1,601	1,539	1,453	94.4	86	3.02	2.92	62	7	1.6	1.2	7.4
Cinnaminson township, Burlington County.....	5,758	5,535	5,174	93.5	361	2.81	2.54	223	16	2.0	1.7	5.9
City of Orange township, Essex County.....	12,222	11,202	2,807	25.1	8,395	3.11	2.50	1,020	13	6.2	4.1	6.9
Clark township, Union County.....	5,751	5,562	4,564	82.1	998	2.79	1.88	189	3	2.3	1.0	7.6
Clayton borough, Gloucester County.....	3,128	2,916	2,284	78.3	632	2.91	2.44	212	14	4.0	3.7	4.9
Clearbrook Park CDP, Middlesex County.....	2,006	1,803	1,679	93.1	124	1.49	1.39	203	81	3.3	3.2	5.3
Clementon borough, Camden County.....	2,235	2,064	1,269	61.5	795	2.58	2.18	171	4	5.5	2.4	10.1
Cliffside Park borough, Bergen County.....	10,665	9,948	4,858	48.8	5,090	2.41	2.34	717	157	3.8	1.6	5.8
Cliffwood Beach CDP, Monmouth County.....	1,165	1,127	1,026	91.0	101	2.79	3.03	38	2	1.2	0.9	4.7
Clifton city, Passaic County.....	31,946	30,661	18,375	59.9	12,286	2.87	2.53	1,285	53	2.3	1.1	3.9
Clinton town, Hunterdon County.....	1,098	1,057	794	75.1	263	2.74	2.06	41	6	1.9	0.5	6.1
Clinton township, Hunterdon County.....	4,737	4,568	3,968	86.9	600	2.78	2.02	169	33	1.6	1.0	5.3
Closter borough, Bergen County.....	2,860	2,747	2,309	84.1	438	3.02	3.02	113	8	2.1	1.6	5.0
Clyde CDP, Somerset County.....	73	73	72	98.6	1	2.90	4.00	0	0	0.0	0.0	0.0
Collings Lakes CDP, Atlantic County.....	605	575	522	90.8	53	2.99	2.74	30	1	2.0	2.1	1.9
Collingswood borough, Camden County.....	6,822	6,299	3,331	52.9	2,968	2.53	1.83	523	4	6.0	3.1	9.0
Colonia CDP, Middlesex County.....	6,321	6,160	5,551	90.1	609	2.95	2.35	161	9	1.3	1.0	3.8
Colts Neck township, Monmouth County.....	3,735	3,277	3,034	92.6	243	3.11	2.75	458	27	1.1	1.0	3.2
Columbia CDP, Warren County.....	85	77	54	70.1	23	2.63	2.52	8	4	4.9	0.0	14.8
Commercial township, Cumberland County.....	2,115	1,880	1,376	73.2	504	2.66	2.95	235	46	3.4	2.3	6.4
Concordia CDP, Middlesex County.....	2,261	2,032	1,940	95.5	92	1.52	1.53	229	132	2.2	2.2	1.1
Corbin City city, Atlantic County.....	212	185	161	87.0	24	2.68	2.54	27	8	1.1	0.6	4.0
Country Lake Estates CDP, Burlington County.....	1,482	1,392	1,270	91.2	122	2.81	3.07	90	4	2.6	2.1	7.5
Cranbury CDP, Middlesex County.....	745	722	603	83.5	119	3.02	1.99	23	2	1.9	1.3	4.8
Cranbury township, Middlesex County.....	1,371	1,320	1,120	84.8	200	2.93	2.26	51	4	1.9	1.4	4.8
Crandon Lakes CDP, Sussex County.....	514	441	414	93.9	27	2.71	2.11	73	49	2.0	1.7	6.9
Cranford township, Union County.....	8,816	8,583	6,994	81.5	1,589	2.78	1.84	233	20	1.2	0.5	4.3
Cresskill borough, Bergen County.....	3,114	3,002	2,386	79.5	616	2.94	2.43	112	17	1.8	1.2	4.0
Crestwood Village CDP, Ocean County.....	6,702	5,615	5,084	90.5	531	1.42	1.25	1,087	291	7.1	5.9	17.7
Dayton CDP, Middlesex County.....	2,347	2,288	1,826	79.8	462	3.19	2.69	59	4	1.2	0.5	3.8
Deal borough, Monmouth County.....	926	333	221	66.4	112	2.27	2.20	593	553	6.9	3.5	13.0
Deerfield township, Cumberland County.....	1,143	1,089	911	83.7	178	2.82	2.82	54	2	2.1	1.0	7.8
Delanco township, Burlington County.....	1,853	1,755	1,446	82.4	309	2.45	2.40	98	13	2.8	2.0	6.0
Delaware township, Hunterdon County.....	1,927	1,788	1,551	86.7	237	2.64	2.01	139	53	2.2	1.6	5.6
Delaware CDP, Warren County.....	70	60	46	76.7	14	2.50	2.50	10	1	4.8	2.1	12.5
Delaware Park CDP, Warren County.....	278	265	227	85.7	38	2.66	2.55	13	2	0.7	0.0	5.0
Delran township, Burlington County.....	6,442	6,148	4,759	77.4	1,389	2.86	2.36	294	17	3.0	0.8	10.0
Demarest borough, Bergen County.....	1,659	1,597	1,462	91.5	135	3.02	3.36	62	12	1.4	1.4	1.5
Dennis township, Cape May County.....	2,672	2,370	2,050	86.5	320	2.74	2.27	302	186	1.9	1.1	6.9
Denville township, Morris County.....	6,734	6,432	5,519	85.8	913	2.67	1.96	302	53	2.4	1.3	8.4
Deptford township, Gloucester County.....	12,361	11,689	8,939	76.5	2,750	2.71	2.17	672	33	3.2	1.1	9.4
Diamond Beach CDP, Cape May County.....	845	71	58	81.7	13	1.78	2.54	774	752	4.0	0.0	18.8
Dover town, Morris County.....	5,783	5,562	2,715	48.8	2,847	3.26	3.17	221	7	2.7	2.3	3.1
Dover Beaches North CDP, Ocean County.....	4,071	702	632	90.0	70	1.78	1.59	3,369	3,331	4.0	0.9	24.5
Dover Beaches South CDP, Ocean County.....	2,658	664	498	75.0	166	1.82	1.84	1,994	1,908	9.2	5.3	19.0
Downe township, Cumberland County.....	996	646	564	87.3	82	2.41	2.77	350	259	5.4	4.1	13.4
Dumont borough, Bergen County.....	6,542	6,364	4,643	73.0	1,721	3.00	2.07	178	12	1.5	0.7	3.6
Dunellen borough, Middlesex County.....	2,683	2,566	1,651	64.3	915	2.99	2.49	117	3	2.8	1.7	4.7
Eagleswood township, Ocean County.....	760	621	535	86.2	86	2.61	2.43	139	94	3.6	3.6	3.4
Eastampton township, Burlington County.....	2,380	2,281	1,556	68.2	725	2.94	2.07	99	8	3.0	0.8	7.5
East Amwell township, Hunterdon County.....	1,580	1,518	1,338	88.1	180	2.68	2.23	62	13	1.3	0.8	4.7
East Brunswick township, Middlesex County.....	17,367	16,810	14,330	85.2	2,480	2.90	2.32	557	60	2.0	1.1	7.0
East Franklin CDP, Somerset County.....	2,646	2,488	1,344	54.0	1,144	3.46	3.52	158	1	2.6	1.7	3.6
East Freehold CDP, Monmouth County.....	1,685	1,637	1,426	87.1	211	3.14	2.00	48	6	2.0	0.5	11.3
East Greenwich township, Gloucester County.....	3,405	3,262	2,996	91.8	266	2.92	2.56	143	9	2.2	1.5	8.8
East Hanover township, Morris County.....	3,976	3,893	3,647	93.7	246	2.88	2.66	83	17	1.1	0.5	8.5
East Millstone CDP, Somerset County.....	246	233	192	82.4	41	2.60	1.93	13	1	2.9	3.0	2.4
East Newark borough, Hudson County.....	794	759	221	29.1	538	3.19	3.16	35	4	2.7	0.5	3.6
East Orange city, Essex County.....	28,803	24,945	6,627	26.6	18,318	3.03	2.34	3,858	39	10.3	5.9	11.8
East Rocky Hill CDP, Somerset County.....	172	160	125	78.1	35	2.73	3.63	12	2	2.4	0.8	7.9
East Rutherford borough, Bergen County.....	4,018	3,792	1,525	40.2	2,267	2.61	2.18	226	9	4.4	1.4	6.3
East Windsor township, Mercer County.....	10,851	10,224	7,093	69.4	3,131	2.76	2.41	627	33	4.4	1.1	11.2
Eatontown borough, Monmouth County.....	5,723	5,319	2,920	54.9	2,399	2.55	2.03	404	38	3.4	1.5	5.6
Echelon CDP, Camden County.....	5,469	4,943	2,151	43.5	2,792	2.45	1.83	526	14	8.0	2.1	12.0
Edgewater borough, Bergen County.....	6,282	5,637	2,196	39.0	3,441	2.11	2.00	645	78	7.4	4.8	9.0
Edgewater Park township, Burlington County.....	3,926	3,683	2,272	61.7	1,411	2.51	2.25	243	12	4.8	3.6	6.6



Table 12.

**Housing Occupancy and Tenure: 2010—Con.**

[For information on confidentiality protection, nonsampling error, and definitions, see Selected Appendixes at &lt;www.census.gov/prod/cen2010/cph-1-a.pdf&gt;]

State County Place and County Subdivision	Total housing units	Occupied housing units						Vacant housing units				
		Total	Owner occupied		Renter occupied	Average household size		Total	For seasonal, recrea- tional, or occasional use	Vacancy rate		
			Number	Percent of occupied housing units		Owner- occupied units	Renter- occupied units			Available housing	Home- owner	Rental
PLACE AND COUNTY SUBDIVISION—Con.												
Edison township, Middlesex County.....	36,302	34,972	22,870	65.4	12,102	2.92	2.57	1,330	90	2.4	0.8	5.1
Egg Harbor township, Atlantic County.....	16,347	15,250	13,246	86.9	2,004	2.87	2.63	1,097	388	2.6	2.2	5.1
Egg Harbor City city, Atlantic County.....	1,736	1,593	944	59.3	649	2.67	2.61	143	7	5.2	2.2	9.2
Elizabeth city, Union County.....	45,516	41,596	11,117	26.7	30,479	3.32	2.81	3,920	106	5.9	4.8	6.3
Elk township, Gloucester County.....	1,576	1,474	1,320	89.6	154	2.83	2.61	102	12	2.2	1.7	6.6
Ellisburg CDP, Camden County.....	1,976	1,898	1,072	56.5	826	2.74	1.64	78	3	2.7	0.9	4.9
Elmer borough, Salem County.....	577	536	364	67.9	172	2.73	2.34	41	0	3.4	2.7	4.9
Elmwood Park borough, Bergen County.....	7,385	7,032	4,168	59.3	2,864	2.86	2.60	353	12	3.0	1.4	5.2
Elsinboro township, Salem County.....	524	455	396	87.0	59	2.27	2.22	69	25	3.7	1.7	15.7
Elwood CDP, Atlantic County.....	477	436	380	87.2	56	3.08	3.55	41	4	2.4	1.0	10.8
Emerson borough, Bergen County.....	2,552	2,480	2,192	88.4	288	2.96	2.31	72	7	1.7	0.7	8.9
Englewood city, Bergen County.....	10,695	10,057	5,446	54.2	4,611	2.87	2.46	638	88	3.5	2.0	5.2
Englewood Cliffs borough, Bergen County...	1,924	1,824	1,633	89.5	191	2.83	3.19	100	23	2.5	1.6	9.4
Englishtown borough, Monmouth County.....	647	621	464	74.7	157	3.00	2.39	26	2	1.7	0.9	4.2
Erma CDP, Cape May County.....	920	821	697	84.9	124	2.58	2.65	99	52	2.4	1.4	7.4
Essex Fells borough, Essex County.....	758	728	686	94.2	42	2.95	2.10	30	15	0.3	0.3	0.0
Estell Manor city, Atlantic County.....	673	619	579	93.5	40	2.80	2.60	54	21	1.4	0.7	10.6
Evesham township, Burlington County.....	18,303	17,620	13,723	77.9	3,897	2.75	1.89	683	54	2.6	1.0	7.9
Ewing township, Mercer County.....	13,926	13,171	9,161	69.6	4,010	2.49	2.18	755	37	3.4	2.0	6.5
Fairfield township, Cumberland County.....	2,058	1,882	1,449	77.0	433	2.70	2.56	176	38	3.1	1.5	8.2
Fairfield township, Essex County.....	2,723	2,645	2,302	87.0	343	2.96	1.89	78	12	1.1	1.0	2.0
Fair Haven borough, Monmouth County.....	2,065	1,970	1,825	92.6	145	3.14	2.66	95	25	1.7	1.6	3.9
Fair Lawn borough, Bergen County.....	12,266	11,930	9,418	78.9	2,512	2.85	2.15	336	35	1.4	0.9	3.2
Fairton CDP, Cumberland County.....	573	529	396	74.9	133	2.42	2.30	44	0	3.8	1.2	10.6
Fairview borough, Bergen County.....	5,150	4,853	1,622	33.4	3,231	3.03	2.76	297	16	3.7	2.0	4.6
Fairview CDP, Monmouth County.....	1,346	1,317	1,239	94.1	78	2.92	2.44	29	4	0.6	0.4	3.7
Fanwood borough, Union County.....	2,686	2,627	2,346	89.3	281	2.90	1.79	59	7	1.1	0.9	2.4
Far Hills borough, Somerset County.....	418	376	290	77.1	86	2.52	2.20	42	10	4.1	3.6	5.4
Farmingdale borough, Monmouth County....	578	547	280	51.2	267	2.83	2.01	31	3	3.5	1.4	5.7
Fieldsboro borough, Burlington County.....	221	206	176	85.4	30	2.62	2.63	15	0	1.0	1.1	0.0
Finderne CDP, Somerset County.....	2,324	2,147	1,194	55.6	953	2.67	2.37	177	6	4.2	1.8	7.1
Finesville CDP, Warren County.....	87	72	53	73.6	19	2.57	2.05	15	1	6.3	3.5	13.6
Flemington borough, Hunterdon County.....	1,926	1,815	684	37.7	1,131	2.48	2.41	111	5	4.1	1.9	5.4
Florence township, Burlington County.....	5,053	4,775	3,854	80.7	921	2.58	2.36	278	13	3.0	1.7	8.1
Florence CDP, Burlington County.....	1,998	1,857	1,297	69.8	560	2.44	2.26	141	5	3.8	1.5	8.6
Florham Park borough, Morris County.....	4,201	4,003	2,781	69.5	1,222	2.69	2.00	198	42	2.9	1.5	6.0
Folsom borough, Atlantic County.....	717	688	605	87.9	83	2.73	2.77	29	4	2.0	1.8	3.5
Fords CDP, Middlesex County.....	5,675	5,386	3,961	73.5	1,425	3.00	2.32	289	14	3.5	1.2	9.3
Forked River CDP, Ocean County.....	2,610	2,077	1,763	84.9	314	2.45	2.86	533	419	2.7	2.2	5.7
Fort Dix CDP, Burlington County.....	898	784	6	0.8	778	2.83	3.05	114	32	4.6	0.0	4.7
Fort Lee borough, Bergen County.....	17,818	16,371	10,117	61.8	6,254	2.09	2.26	1,447	462	4.0	1.8	7.4
Frankford township, Sussex County.....	2,520	2,046	1,791	87.5	255	2.74	2.13	474	394	2.1	1.5	5.9
Franklin township, Gloucester County.....	6,104	5,849	5,239	89.6	610	2.90	2.55	255	30	1.2	1.0	3.0
Franklin township, Hunterdon County.....	1,204	1,137	1,019	89.6	118	2.85	2.35	67	19	1.5	1.1	4.8
Franklin township, Somerset County.....	24,426	23,301	16,746	71.9	6,555	2.67	2.51	1,125	216	2.4	1.1	5.4
Franklin borough, Sussex County.....	2,136	1,936	1,375	71.0	561	2.71	2.31	200	8	6.0	2.1	14.2
Franklin township, Warren County.....	1,219	1,122	994	88.6	128	2.89	2.28	97	18	2.3	1.8	6.6
Franklin Center CDP, Somerset County.....	2,141	1,907	1,570	82.3	337	2.20	1.87	234	157	2.9	0.6	12.2
Franklin Lakes borough, Bergen County.....	3,692	3,527	3,145	89.2	382	3.11	2.10	165	36	1.7	1.6	3.0
Franklin Park CDP, Somerset County.....	5,529	5,310	3,288	61.9	2,022	2.47	2.50	219	12	2.7	0.7	5.9
Fredon township, Sussex County.....	1,289	1,207	1,095	90.7	112	2.92	1.99	82	23	3.4	1.3	20.6
Freehold borough, Monmouth County.....	4,249	4,006	2,187	54.6	1,819	2.75	3.26	243	3	3.3	1.5	5.5
Freehold township, Monmouth County.....	13,140	12,577	10,368	82.4	2,209	2.87	2.16	563	52	2.8	1.0	10.5
Frelinghuysen township, Warren County.....	826	760	690	90.8	70	2.80	2.44	66	17	2.1	1.1	10.3
Frenchtown borough, Hunterdon County.....	656	596	348	58.4	248	2.50	1.96	60	13	3.6	1.4	6.4
Galloway township, Atlantic County.....	14,132	13,067	10,014	76.6	3,053	2.71	2.43	1,065	441	2.9	1.5	7.2
Garfield city, Bergen County.....	11,788	11,073	4,257	38.4	6,816	2.90	2.66	715	30	3.9	2.0	5.1
Garwood borough, Union County.....	1,870	1,778	1,120	63.0	658	2.56	2.06	92	5	3.3	1.1	6.6
Gibbsboro borough, Camden County.....	809	786	726	92.4	60	2.90	2.75	23	4	1.3	0.8	6.3
Gibbstown CDP, Gloucester County.....	1,551	1,472	1,243	84.4	229	2.58	2.31	79	8	1.7	0.9	6.1
Glassboro borough, Gloucester County.....	6,590	6,158	4,019	65.3	2,139	2.72	2.56	432	15	3.8	1.7	7.7
Glendora CDP, Camden County.....	1,976	1,900	1,478	77.8	422	2.71	1.76	76	2	1.9	1.5	3.2
Glen Gardner borough, Hunterdon County...	825	768	569	74.1	199	2.36	1.80	57	6	4.4	1.7	11.5
Glen Ridge borough, Essex County.....	2,541	2,476	2,263	91.4	213	3.11	2.15	65	12	0.9	0.6	4.3
Glen Rock borough, Bergen County.....	4,016	3,917	3,612	92.2	305	3.01	2.30	99	13	0.9	0.6	4.6
Gloucester township, Camden County.....	24,711	23,566	17,807	75.6	5,759	2.88	2.26	1,145	28	3.3	1.4	8.8
Gloucester City city, Camden County.....	4,712	4,248	2,974	70.0	1,274	2.73	2.62	464	6	4.7	3.4	7.8
Golden Triangle CDP, Camden County.....	1,826	1,665	1,173	70.5	492	2.63	1.97	161	16	5.3	3.3	9.9
Great Meadows CDP, Warren County.....	113	104	74	71.2	30	2.96	2.73	9	0	1.9	0.0	5.9
Green township, Sussex County.....	1,251	1,181	1,104	93.5	77	3.06	2.70	70	21	1.5	1.4	2.4
Green Brook township, Somerset County.....	2,448	2,375	2,178	91.7	197	2.98	2.70	73	8	1.5	1.0	6.6
Green Knol CDP, Somerset County.....	2,521	2,441	1,839	75.3	602	2.73	1.64	80	9	1.6	1.1	2.9



Table 12.

**Housing Occupancy and Tenure: 2010—Con.**

[For information on confidentiality protection, nonsampling error, and definitions, see Selected Appendixes at &lt;www.census.gov/prod/cen2010/cph-1-a.pdf&gt;]

State County Place and County Subdivision	Total housing units	Occupied housing units						Vacant housing units				
		Total	Owner occupied		Renter occupied	Average household size		Total	For seasonal, recrea- tional, or occasional use	Vacancy rate		
			Number	Percent of occupied housing units		Owner- occupied units	Renter- occupied units			Available housing	Home- owner	Rental
PLACE AND COUNTY SUBDIVISION—Con.												
Greentree CDP, Camden County.....	4,134	4,007	3,485	87.0	522	2.92	2.28	127	17	1.9	0.9	8.2
Greenwich township, Cumberland County....	369	336	283	84.2	53	2.45	2.09	33	11	1.5	1.0	3.6
Greenwich township, Gloucester County.....	2,048	1,946	1,613	82.9	333	2.58	2.20	102	9	1.7	1.0	4.9
Greenwich CDP, Warren County.....	818	805	792	98.4	13	3.42	3.69	13	3	0.6	0.5	7.1
Greenwich township, Warren County.....	1,870	1,808	1,674	92.6	134	3.20	2.63	62	13	1.4	0.8	8.2
Griggstown CDP, Somerset County.....	364	346	320	92.5	26	2.34	2.58	18	4	0.9	0.6	3.7
Groveville CDP, Mercer County.....	1,093	1,046	754	72.1	292	3.03	2.23	47	1	3.0	1.6	6.4
Guttenberg town, Hudson County.....	4,839	4,473	1,700	38.0	2,773	2.38	2.53	366	62	4.7	4.0	5.1
Hackensack city, Bergen County.....	19,375	18,142	6,390	35.2	11,752	2.44	2.22	1,233	95	5.0	2.0	6.5
Hackettstown town, Warren County.....	3,755	3,575	2,097	58.7	1,478	2.80	2.03	180	17	2.8	1.3	4.8
Haddon township, Camden County.....	6,477	6,226	4,287	68.9	1,939	2.66	1.71	251	15	2.3	1.4	4.1
Haddonfield borough, Camden County.....	4,634	4,436	3,654	82.4	782	2.79	1.77	198	31	2.4	1.1	8.1
Haddon Heights borough, Camden County..	3,159	2,997	2,342	78.1	655	2.71	1.69	162	2	3.2	2.5	5.7
Hainesburg CDP, Warren County.....	36	29	26	89.7	3	3.38	1.00	7	0	13.9	3.6	50.0
Hainesport township, Burlington County.....	2,305	2,239	2,030	90.7	209	2.73	2.63	66	6	1.5	1.3	3.2
Haledon borough, Passaic County.....	2,932	2,778	1,352	48.7	1,426	3.25	2.72	154	7	2.8	1.2	4.2
Hamburg borough, Sussex County.....	1,476	1,364	1,089	79.8	275	2.39	2.42	112	6	4.6	3.0	10.4
Hamilton township, Atlantic County.....	10,196	9,490	7,269	76.6	2,221	2.72	2.53	706	109	3.1	1.9	6.7
Hamilton township, Mercer County.....	36,170	34,534	26,033	75.4	8,501	2.69	2.12	1,636	72	2.8	1.2	7.4
Hamilton Square CDP, Mercer County.....	4,618	4,532	4,327	95.5	205	2.81	2.44	86	13	0.9	0.8	2.8
Hammon town, Atlantic County.....	5,715	5,408	3,756	69.5	1,652	2.70	2.64	307	20	2.7	1.3	6.0
Hampton borough, Hunterdon County.....	612	570	391	68.6	179	2.71	1.92	42	1	4.0	3.2	5.7
Hampton township, Sussex County.....	2,200	2,021	1,843	91.2	178	2.58	2.22	179	114	1.5	1.2	4.3
Hancocks Bridge CDP, Salem County.....	103	93	66	71.0	27	2.73	2.74	10	1	7.9	5.7	12.9
Hanover township, Morris County.....	5,526	5,308	4,469	84.2	839	2.70	1.92	218	20	2.2	1.0	8.0
Harding township, Morris County.....	1,610	1,474	1,297	88.0	177	2.66	2.23	136	51	1.8	1.6	3.7
Hardwick township, Warren County.....	619	573	527	92.0	46	2.90	2.43	46	20	2.4	2.4	2.1
Hardyston township, Sussex County.....	3,783	3,255	2,725	83.7	530	2.59	2.18	528	349	2.5	1.6	7.2
Harlingen CDP, Somerset County.....	98	93	76	81.7	17	3.30	2.71	5	0	2.1	0.0	10.0
Harmony CDP, Warren County.....	180	166	151	91.0	15	2.64	2.80	14	1	4.6	5.0	0.0
Harmony township, Warren County.....	1,109	1,017	907	89.2	110	2.65	2.24	92	33	2.2	1.9	4.3
Harrington Park borough, Bergen County....	1,624	1,592	1,463	91.9	129	2.95	2.66	32	10	1.0	0.7	3.7
Harrison township, Gloucester County.....	4,089	3,942	3,532	89.6	410	3.25	2.25	147	20	1.2	1.0	2.8
Harrison town, Hudson County.....	5,228	4,869	1,484	30.5	3,385	2.75	2.82	359	9	4.4	3.3	4.9
Harvey Cedars borough, Ocean County.....	1,214	169	154	91.1	15	2.03	1.67	1,045	1,008	15.4	6.6	57.1
Hasbrouck Heights borough, Bergen County	4,627	4,433	3,093	69.8	1,340	2.92	2.09	194	7	2.8	1.2	6.3
Haworth borough, Bergen County.....	1,136	1,110	1,049	94.5	61	3.04	3.07	26	6	0.9	0.8	3.2
Hawthorne borough, Passaic County.....	7,756	7,454	4,771	64.0	2,683	2.71	2.18	302	19	2.3	1.0	4.5
Hazlet township, Monmouth County.....	7,417	7,140	6,438	90.2	702	2.92	1.95	277	23	1.9	1.2	7.6
Heathcote CDP, Middlesex County.....	2,427	2,326	1,945	83.6	381	2.55	2.24	101	14	1.4	0.5	5.9
Helmetta borough, Middlesex County.....	920	891	778	87.3	113	2.41	2.69	29	1	1.8	1.1	5.8
High Bridge borough, Hunterdon County.....	1,481	1,418	1,187	83.7	231	2.62	2.32	63	2	2.1	1.1	7.2
Highland Lake CDP, Sussex County.....	2,342	1,875	1,733	92.4	142	2.63	2.61	467	350	3.3	2.6	11.6
Highland Park borough, Middlesex County...	6,203	5,875	2,419	41.2	3,456	2.76	2.11	328	31	3.6	2.0	4.8
Highlands borough, Monmouth County.....	3,146	2,623	1,537	58.6	1,086	1.97	1.83	523	278	6.4	3.0	10.9
Hightstown borough, Mercer County.....	2,108	1,976	1,263	63.9	713	2.71	2.77	132	7	3.7	2.0	6.5
Hillsborough township, Somerset County.....	14,030	13,573	11,646	85.8	1,927	2.90	2.29	457	26	2.0	0.9	7.9
Hillsdale borough, Bergen County.....	3,567	3,493	3,114	89.1	379	2.98	2.37	74	15	0.7	0.6	2.1
Hillside township, Union County.....	7,536	7,112	4,875	68.5	2,237	3.13	2.73	424	14	3.5	2.2	6.4
Hi-Nella borough, Camden County.....	420	377	117	31.0	260	2.79	2.09	43	0	9.8	1.7	13.0
Hoboken city, Hudson County.....	26,855	25,041	8,049	32.1	16,992	2.06	1.87	1,814	149	4.9	4.5	5.1
Ho-Ho-Kus borough, Bergen County.....	1,462	1,401	1,290	92.1	111	2.94	2.50	61	19	1.3	0.8	5.9
Holiday City-Berkeley CDP, Ocean County..	9,023	8,152	7,471	91.6	681	1.55	1.60	871	218	3.0	2.9	3.9
Holiday City South CDP, Ocean County.....	2,460	2,257	2,107	93.4	150	1.60	2.14	203	57	2.7	2.4	5.6
Holiday Heights CDP, Ocean County.....	1,417	1,311	1,269	96.8	42	1.59	1.88	106	17	3.3	3.4	0.0
Holland township, Hunterdon County.....	2,066	1,972	1,817	92.1	155	2.72	2.26	94	20	1.2	1.0	3.1
Holmdel township, Monmouth County.....	5,792	5,584	5,036	90.2	548	3.01	2.18	208	36	2.0	1.1	9.8
Hopatcong borough, Sussex County.....	6,296	5,653	5,028	88.9	625	2.73	2.22	643	336	2.4	1.8	7.4
Hope CDP, Warren County.....	102	84	63	75.0	21	2.29	2.43	18	1	11.6	11.3	12.5
Hope township, Warren County.....	809	741	655	88.4	86	2.68	2.27	68	17	3.3	2.5	8.5
Hopewell township, Cumberland County.....	1,741	1,662	1,376	82.8	286	2.66	2.26	79	9	1.7	1.1	4.3
Hopewell borough, Mercer County.....	817	778	578	74.3	200	2.63	2.00	39	5	2.7	1.9	5.2
Hopewell township, Mercer County.....	6,551	6,282	5,780	92.0	502	2.80	2.23	269	62	1.5	1.1	5.3
Howell township, Monmouth County.....	17,979	17,260	15,386	89.1	1,874	3.01	2.47	719	93	2.1	1.5	6.5
Hutchinson CDP, Warren County.....	65	54	43	79.6	11	2.47	2.64	11	9	0.0	0.0	0.0
Independence township, Warren County.....	2,325	2,234	1,789	80.1	445	2.66	2.00	91	9	2.2	0.7	7.6
Interlaken borough, Monmouth County.....	393	361	336	93.1	25	2.28	2.16	32	16	2.9	2.6	7.4
Irvington township, Essex County.....	23,196	20,093	5,764	28.7	14,329	3.11	2.47	3,103	15	9.8	5.7	11.4
Iselin CDP, Middlesex County.....	6,718	6,445	4,322	67.1	2,123	3.07	2.55	273	22	2.3	1.1	4.8
Island Heights borough, Ocean County.....	831	683	593	86.8	90	2.47	2.32	148	97	4.0	3.1	10.0
Jackson township, Ocean County.....	20,342	19,417	16,925	87.2	2,492	2.87	2.32	925	208	2.3	1.3	8.2
Jamesburg borough, Middlesex County.....	2,267	2,172	1,409	64.9	763	2.74	2.67	95	4	2.6	0.9	5.7



Table 12.  
**Housing Occupancy and Tenure: 2010—Con.**

[For information on confidentiality protection, nonsampling error, and definitions, see Selected Appendixes at <www.census.gov/prod/cen2010/cph-1-a.pdf>]

State County Place and County Subdivision	Total housing units	Occupied housing units						Vacant housing units				
		Total	Owner occupied		Renter occupied	Average household size		Total	For seasonal, recrea- tional, or occasional use	Vacancy rate		
			Number	Percent of occupied housing units		Owner- occupied units	Renter- occupied units			Available housing	Home- owner	Rental
PLACE AND COUNTY SUBDIVISION—Con.												
Jefferson township, Morris County.....	8,597	7,830	6,835	87.3	995	2.81	2.11	767	417	2.2	1.3	7.6
Jersey City city, Hudson County.....	108,720	96,859	28,597	29.5	68,262	2.72	2.45	11,861	577	7.6	6.9	7.8
Johnsonburg CDP, Warren County.....	45	42	28	66.7	14	2.68	1.86	3	0	4.5	0.0	12.5
Juliestown CDP, Burlington County.....	150	142	128	90.1	14	3.00	3.21	8	0	2.1	1.5	6.7
Keansburg borough, Monmouth County.....	4,318	3,805	2,105	55.3	1,700	2.77	2.35	513	56	6.3	3.2	9.8
Kearny town, Hudson County.....	14,180	13,462	6,163	45.8	7,299	2.98	2.70	718	34	3.0	1.2	4.4
Kendall Park CDP, Middlesex County.....	3,198	3,135	2,759	88.0	376	3.09	2.14	63	4	1.2	0.6	5.0
Kenilworth borough, Union County.....	2,924	2,841	2,196	77.3	645	2.80	2.71	83	4	1.5	0.7	4.2
Kervill CDP, Morris County.....	1,149	1,095	810	74.0	285	2.78	2.32	54	3	2.8	1.6	6.2
Keyport borough, Monmouth County.....	3,272	3,067	1,601	52.2	1,466	2.64	2.03	205	4	4.5	2.3	6.8
Kingston CDP.....	692	657	366	55.7	291	2.49	2.00	35	4	4.5	2.7	6.7
Middlesex County (part).....	566	533	279	52.3	254	2.55	2.01	33	4	5.2	3.1	7.3
Somerset County (part).....	126	124	87	70.2	37	2.28	1.97	2	0	1.6	1.1	2.6
Kingston Estates CDP, Camden County.....	2,553	2,191	1,663	75.9	528	2.75	1.92	362	9	13.0	1.8	36.0
Kingwood township, Hunterdon County.....	1,569	1,446	1,227	84.9	219	2.76	2.11	123	45	2.2	1.4	6.8
Kinnelon borough, Morris County.....	3,600	3,472	3,129	90.1	343	3.03	2.26	128	47	1.3	0.8	5.2
Knowlton township, Warren County.....	1,212	1,097	966	88.1	131	2.82	2.25	115	43	2.6	1.5	10.1
Lacey township, Ocean County.....	11,573	10,183	9,068	89.1	1,115	2.70	2.80	1,390	973	2.3	1.7	6.7
Lafayette township, Sussex County.....	919	875	787	89.9	88	2.90	2.43	44	11	1.7	1.5	3.2
Lake Como borough, Monmouth County.....	1,115	785	465	59.2	320	2.12	2.42	330	227	7.3	6.9	8.0
Lakehurst borough, Ocean County.....	943	881	592	67.2	289	2.95	3.14	62	5	4.3	2.9	7.1
Lake Mohawk CDP, Sussex County.....	4,100	3,768	3,267	86.7	501	2.74	1.85	332	182	2.3	1.9	4.7
Lake Telemark CDP, Morris County.....	464	439	407	92.7	32	2.90	2.28	25	6	1.8	1.2	8.6
Lakewood township, Ocean County.....	26,337	24,283	12,570	51.8	11,713	3.32	4.16	2,054	360	4.0	3.3	4.7
Lakewood CDP, Ocean County.....	11,226	10,592	3,810	36.0	6,782	5.28	4.66	634	74	2.8	2.0	3.2
Lambertville city, Hunterdon County.....	2,075	1,958	1,208	61.7	750	2.10	1.79	117	23	3.5	2.5	5.2
Laurel Lake CDP, Cumberland County.....	1,230	1,091	744	68.2	347	2.65	2.93	139	31	3.6	2.4	6.1
Laurel Springs borough, Camden County.....	771	727	559	76.9	168	2.82	1.98	44	2	3.7	1.2	11.1
Laurence Harbor CDP, Middlesex County....	2,650	2,536	2,038	80.4	498	2.68	2.13	114	5	2.2	1.7	4.0
Lavallette borough, Ocean County.....	3,207	945	748	79.2	197	2.02	1.85	2,262	2,068	15.7	1.4	45.2
Lawnside borough, Camden County.....	1,174	1,103	796	72.2	307	2.80	2.30	71	4	3.3	3.4	3.1
Lawrence township, Cumberland County.....	1,221	1,102	961	87.2	141	2.85	3.58	119	43	2.4	1.4	8.1
Lawrence township, Mercer County.....	13,239	12,524	8,592	68.6	3,932	2.60	2.12	715	87	3.2	1.4	6.8
Lawrenceville CDP, Mercer County.....	1,805	1,734	1,433	82.6	301	2.27	2.10	71	12	2.2	1.0	7.5
Lebanon borough, Hunterdon County.....	664	602	427	70.9	175	2.26	2.25	62	5	5.4	2.5	11.9
Lebanon township, Hunterdon County.....	2,439	2,296	2,021	88.0	275	2.79	2.09	143	48	1.8	1.1	7.0
Leisure Knoll CDP, Ocean County.....	1,627	1,499	1,429	95.3	70	1.56	1.66	128	27	3.1	3.1	2.8
Leisuretowne CDP, Burlington County.....	2,351	2,204	2,070	93.9	134	1.62	1.63	147	16	3.0	3.0	2.2
Leisure Village CDP, Ocean County.....	3,080	2,664	1,890	70.9	774	1.52	1.90	416	85	7.1	5.5	10.6
Leisure Village East CDP, Ocean County....	3,057	2,743	2,450	89.3	293	1.55	1.40	314	95	3.7	3.5	4.8
Leisure Village West CDP, Ocean County....	2,665	2,347	2,067	88.1	280	1.49	1.45	318	108	3.3	3.3	3.1
Leonardo CDP, Monmouth County.....	1,055	1,001	832	83.1	169	2.81	2.48	54	5	1.5	1.6	0.6
Leonia borough, Bergen County.....	3,428	3,284	2,137	65.1	1,147	2.82	2.53	144	12	2.6	1.2	5.0
Liberty township, Warren County.....	1,151	1,047	920	87.9	127	2.86	2.18	104	39	2.8	2.0	7.9
Lincoln Park borough, Morris County.....	4,145	4,001	3,129	78.2	872	2.54	2.20	144	24	1.4	0.9	3.2
Lincroft CDP, Monmouth County.....	2,159	2,102	1,820	86.6	282	3.13	1.38	57	11	1.5	1.0	4.7
Linden city, Union County.....	15,872	14,909	8,495	57.0	6,414	2.87	2.47	963	29	3.6	2.2	5.3
Lindenwold borough, Camden County.....	8,251	7,426	2,975	40.1	4,451	2.65	2.18	825	10	8.3	3.6	11.2
Linwood city, Atlantic County.....	2,798	2,653	2,342	88.3	311	2.69	2.12	145	43	2.5	1.8	7.4
Little Egg Harbor township, Ocean County....	10,324	8,060	6,775	84.1	1,285	2.43	2.60	2,264	1,701	3.7	3.1	6.7
Little Falls township, Passaic County.....	4,925	4,740	3,273	69.1	1,467	2.51	2.03	185	13	2.1	0.8	4.9
Little Ferry borough, Bergen County.....	4,439	4,239	1,945	45.9	2,294	2.83	2.23	200	7	3.1	1.1	4.7
Little Silver borough, Monmouth County.....	2,278	2,146	2,026	94.4	120	2.79	2.46	132	46	1.8	1.6	4.0
Livingston township, Essex County.....	10,284	9,990	9,179	91.9	811	2.97	2.16	294	95	1.0	0.6	4.8
Loch Arbour village, Monmouth County.....	159	82	66	80.5	16	2.50	1.81	77	56	4.4	1.4	15.0
Lodi borough, Bergen County.....	10,127	9,471	3,814	40.3	5,657	2.82	2.35	656	21	4.2	1.4	5.9
Logan township, Gloucester County.....	2,172	2,087	1,935	92.7	152	2.90	2.77	85	8	2.0	1.3	10.0
Long Beach township, Ocean County.....	9,216	1,539	1,319	85.7	220	1.96	2.14	7,677	6,965	26.8	6.1	63.3
Long Branch city, Monmouth County.....	14,170	11,753	4,936	42.0	6,817	2.63	2.57	2,417	1,333	5.8	3.4	7.4
Long Hill township, Morris County.....	3,226	3,105	2,657	85.6	448	2.87	2.37	121	12	1.9	1.0	6.8
Longport borough, Atlantic County.....	1,656	470	402	85.5	68	1.93	1.74	1,186	1,119	7.7	5.6	18.6
Long Valley CDP, Morris County.....	709	675	591	87.6	84	2.84	2.25	34	3	2.3	0.8	11.6
Lopatcong township, Warren County.....	3,420	3,136	2,415	77.0	721	2.67	1.77	284	13	5.4	1.9	15.4
Lopatcong Overlook CDP, Warren County...	390	369	337	91.3	32	1.95	2.41	21	3	2.6	2.0	8.6
Lower township, Cape May County.....	14,507	9,579	7,579	79.1	2,000	2.35	2.47	4,928	4,221	4.1	3.0	7.9
Lower Alloways Creek township, Salem County.....	727	679	551	81.1	128	2.68	2.28	48	7	2.6	1.6	6.6
Lumberton township, Burlington County.....	4,719	4,540	3,244	71.5	1,296	3.03	1.99	179	14	1.9	0.9	4.2
Lyndhurst township, Bergen County.....	8,787	8,337	4,590	55.1	3,747	2.72	2.15	450	26	3.1	1.3	5.2
McGuire AFB CDP, Burlington County.....	1,535	1,026	6	0.6	1,020	3.67	3.26	509	2	25.5	14.3	25.5
Madison borough, Morris County.....	5,775	5,485	3,600	65.6	1,885	2.87	2.02	290	54	2.5	0.9	5.5
Madison Park CDP, Middlesex County.....	2,734	2,621	763	29.1	1,858	3.01	2.61	113	4	2.9	0.8	3.7



Table 12.

**Housing Occupancy and Tenure: 2010—Con.**

[For information on confidentiality protection, nonsampling error, and definitions, see Selected Appendixes at &lt;www.census.gov/prod/cen2010/cph-1-a.pdf&gt;]

State County Place and County Subdivision	Total housing units	Occupied housing units						Vacant housing units				
		Total	Owner occupied		Renter occupied	Average household size		Total	For seasonal, recrea- tional, or occasional use	Vacancy rate		
			Number	Percent of occupied housing units		Owner- occupied units	Renter- occupied units			Available housing	Home- owner	Rental
PLACE AND COUNTY SUBDIVISION—Con.												
Magnolia borough, Camden County.....	1,850	1,710	1,256	73.5	454	2.69	2.11	140	0	5.8	1.9	15.1
Mahwah township, Bergen County.....	9,868	9,505	7,839	82.5	1,666	2.48	2.12	363	101	1.3	0.9	3.3
Manahawkin CDP, Ocean County.....	1,071	931	684	73.5	247	2.49	2.42	140	78	3.1	3.0	3.5
Manalapan township, Monmouth County.....	13,735	13,263	12,159	91.7	1,104	2.98	2.17	472	107	1.4	1.3	3.5
Manasquan borough, Monmouth County.....	3,500	2,374	1,729	72.8	645	2.57	2.23	1,126	727	10.4	2.5	25.7
Manchester township, Ocean County.....	25,886	22,840	20,352	89.1	2,488	1.87	1.74	3,046	789	5.0	4.2	11.5
Mannington township, Salem County.....	592	540	435	80.6	105	2.60	2.88	52	4	3.2	2.2	6.9
Mansfield township, Burlington County.....	3,529	3,401	3,204	94.2	197	2.53	2.19	128	28	1.2	1.1	2.5
Mansfield township, Warren County.....	3,316	2,972	1,739	58.5	1,233	2.81	2.15	344	13	7.7	1.2	15.5
Mantoloking borough, Ocean County.....	535	162	152	93.8	10	1.79	1.50	373	362	5.3	3.8	23.1
Mantua township, Gloucester County.....	5,980	5,719	5,167	90.3	552	2.68	2.43	261	14	2.9	2.5	5.8
Marville borough, Somerset County.....	4,277	4,016	2,709	67.5	1,307	2.67	2.38	261	12	3.3	1.3	7.3
Maple Shade township, Burlington County...	9,186	8,525	4,139	48.6	4,386	2.53	1.92	661	19	5.8	1.4	9.6
Maplewood township, Essex County.....	8,608	8,240	6,460	78.4	1,780	3.03	2.39	368	23	2.6	1.0	8.1
Margate City city, Atlantic County.....	7,114	3,156	2,432	77.1	724	2.11	1.68	3,958	3,616	7.5	4.0	17.5
Marksboro CDP, Warren County.....	36	30	26	86.7	4	2.62	3.50	6	1	11.4	6.9	33.3
Marlboro township, Monmouth County.....	13,436	13,001	12,407	95.4	594	3.11	2.66	435	84	1.7	1.1	13.0
Marlton CDP, Burlington County.....	4,343	4,126	2,880	69.8	1,246	2.75	1.78	217	8	3.9	1.0	10.1
Martinsville CDP, Somerset County.....	4,461	4,331	4,060	93.7	271	2.80	1.98	130	25	1.2	0.7	7.5
Matawan borough, Monmouth County.....	3,606	3,358	2,144	63.8	1,214	2.86	2.13	248	3	5.5	4.7	7.0
Maurice River township, Cumberland County.....	1,506	1,364	1,195	87.6	169	2.61	2.70	142	40	2.9	2.5	5.6
Mays Landing CDP, Atlantic County.....	949	859	678	78.9	181	2.44	2.52	90	10	4.6	2.7	11.3
Maywood borough, Bergen County.....	3,769	3,649	2,455	67.3	1,194	2.76	2.31	120	7	1.7	1.0	3.2
Medford township, Burlington County.....	8,652	8,277	7,091	85.7	1,186	2.88	2.02	375	52	2.7	1.2	11.2
Medford Lakes borough, Burlington County..	1,543	1,483	1,398	94.3	85	2.81	2.59	60	13	1.3	1.1	4.4
Mendham borough, Morris County.....	1,798	1,722	1,482	86.1	240	2.86	1.97	76	17	1.4	0.7	5.1
Mendham township, Morris County.....	2,062	1,952	1,853	94.9	99	3.03	2.36	110	28	2.6	2.1	11.6
Mercerville CDP, Mercer County.....	5,246	5,028	4,199	83.5	829	2.70	1.96	218	8	2.5	0.8	10.3
Merchantville borough, Camden County.....	1,688	1,574	961	61.1	613	2.71	1.95	114	2	5.6	2.3	10.4
Metuchen borough, Middlesex County.....	5,440	5,243	4,113	78.4	1,130	2.73	2.08	197	22	2.0	0.9	5.5
Middle township, Cape May County.....	9,296	7,256	5,836	80.4	1,420	2.48	2.53	2,040	1,437	3.9	3.5	5.6
Middlebush CDP, Somerset County.....	868	834	685	82.1	149	3.04	1.53	34	4	2.0	1.4	4.5
Middlesex borough, Middlesex County.....	5,148	4,984	3,730	74.8	1,254	2.85	2.38	164	9	2.3	1.1	5.5
Middletown township, Monmouth County.....	24,959	23,962	20,304	84.7	3,658	2.89	2.09	997	188	2.0	1.1	6.7
Midland Park borough, Bergen County.....	2,861	2,756	1,941	70.4	815	2.89	1.85	105	6	1.6	0.5	4.2
Millford borough, Hunterdon County.....	552	520	364	70.0	156	2.58	1.85	32	4	3.0	1.3	6.5
Millburn township, Essex County.....	7,106	6,813	5,588	82.0	1,225	3.10	2.29	293	56	2.1	0.8	7.8
Millstone township, Monmouth County.....	3,434	3,301	3,105	94.1	196	3.22	2.74	133	21	1.5	1.2	5.8
Millstone borough, Somerset County.....	167	162	143	88.3	19	2.65	2.05	5	1	1.8	1.4	5.0
Milltown borough, Middlesex County.....	2,698	2,599	2,167	83.4	432	2.76	2.13	99	7	2.5	1.2	8.3
Millville city, Cumberland County.....	11,435	10,648	6,585	61.8	4,063	2.70	2.56	787	40	3.8	2.1	6.4
Mine Hill township, Morris County.....	1,380	1,329	1,170	88.0	159	2.70	3.08	51	3	2.1	1.9	3.0
Monmouth Beach borough, Monmouth County.....	1,981	1,494	1,236	82.7	258	2.27	1.84	487	417	2.4	1.7	5.5
Monmouth Junction CDP, Middlesex County	919	903	862	95.5	41	3.19	3.27	16	0	1.1	1.0	2.4
Monroe township, Gloucester County.....	13,387	12,815	10,678	83.3	2,137	2.90	2.33	572	31	2.4	1.6	6.6
Monroe township, Middlesex County.....	18,002	16,497	15,420	93.5	1,077	2.37	1.70	1,505	506	3.4	2.6	12.9
Montague township, Sussex County.....	1,802	1,535	1,199	78.1	336	2.53	2.40	267	105	6.7	3.8	15.5
Montclair township, Essex County.....	15,911	15,089	8,606	57.0	6,483	2.85	1.96	822	57	3.3	1.2	6.1
Montgomery township, Somerset County.....	7,902	7,635	6,124	80.2	1,511	3.07	2.20	267	41	1.8	0.9	5.1
Montvale borough, Bergen County.....	2,872	2,778	2,321	83.5	457	2.90	2.45	94	20	1.5	0.8	5.0
Montville township, Morris County.....	7,823	7,485	6,406	85.6	1,079	2.89	2.57	338	56	2.6	0.7	12.1
Moonachie borough, Bergen County.....	1,053	1,005	766	76.2	239	2.75	2.50	48	9	2.1	0.9	5.9
Moorestown township, Burlington County.....	7,862	7,450	5,894	79.1	1,556	2.90	2.09	412	58	2.3	1.5	5.6
Moorestown-Lenola CDP, Burlington County	5,595	5,310	4,024	75.8	1,286	2.76	2.21	285	40	2.4	1.5	5.1
Morganville CDP, Monmouth County.....	1,583	1,526	1,454	95.3	72	3.29	3.42	57	10	1.8	1.8	1.4
Morris township, Morris County.....	8,502	8,128	6,796	83.6	1,332	2.66	2.17	374	106	2.1	1.1	6.5
Morris Plains borough, Morris County.....	2,197	2,131	1,764	82.8	367	2.71	1.88	66	14	1.0	0.6	2.6
Morristown town, Morris County.....	8,172	7,417	2,863	38.6	4,554	2.51	2.33	755	97	6.6	3.7	8.4
Mountain Lake CDP, Warren County.....	315	261	212	81.2	49	2.32	1.69	54	32	5.1	2.7	14.0
Mountain Lakes borough, Morris County.....	1,363	1,313	1,255	95.6	58	3.17	3.16	50	19	0.9	0.9	1.7
Mountainside borough, Union County.....	2,558	2,468	2,244	90.9	224	2.73	1.79	90	15	1.9	1.5	5.5
Mount Arlington borough, Morris County.....	2,545	2,283	1,684	73.8	599	2.38	1.72	262	113	4.1	1.9	10.0
Mount Ephraim borough, Camden County....	2,010	1,909	1,463	76.6	446	2.64	1.80	101	3	2.4	1.7	4.7
Mount Hermon CDP, Warren County.....	54	50	44	88.0	6	2.82	2.83	4	0	3.8	0.0	25.0
Mount Holly township, Burlington County.....	3,861	3,456	2,317	67.0	1,139	2.72	2.39	405	26	4.9	2.5	9.4
Mount Laurel township, Burlington County....	18,249	17,538	14,662	83.6	2,876	2.42	2.16	711	88	2.3	1.4	6.7
Mount Olive township, Morris County.....	11,244	10,690	5,995	56.1	4,695	3.13	1.99	554	42	3.5	1.2	6.2
Mullica township, Atlantic County.....	2,360	2,154	1,871	86.9	283	2.81	2.84	206	56	2.9	2.3	6.5



Table 12.

**Housing Occupancy and Tenure: 2010—Con.**

[For information on confidentiality protection, nonsampling error, and definitions, see Selected Appendixes at &lt;www.census.gov/prod/cen2010/cph-1-a.pdf&gt;]

State County Place and County Subdivision	Total housing units	Occupied housing units						Vacant housing units				
		Total	Owner occupied		Renter occupied	Average household size		Total	For seasonal, recrea- tional, or occasional use	Vacancy rate		
			Number	Percent of occupied housing units		Owner- occupied units	Renter- occupied units			Available housing	Home- owner	Rental
PLACE AND COUNTY SUBDIVISION—Con.												
Mullica Hill CDP, Gloucester County.....	1,502	1,456	1,180	81.0	276	2.94	1.84	46	5	1.1	0.8	2.1
Mystic Island CDP, Ocean County.....	5,185	3,490	3,001	86.0	489	2.31	2.85	1,695	1,400	4.1	3.8	5.6
National Park borough, Gloucester County...	1,153	1,092	908	83.2	184	2.77	2.72	61	2	2.9	2.0	7.1
Navesink CDP, Monmouth County.....	732	691	618	89.4	73	2.99	2.40	41	9	2.1	1.6	6.4
Neptune township, Monmouth County.....	12,991	11,201	7,379	65.9	3,822	2.61	2.14	1,790	1,044	4.3	1.7	8.9
Neptune City borough, Monmouth County....	2,312	2,133	1,269	59.5	864	2.38	2.05	179	42	4.6	1.2	9.1
Netcong borough, Morris County.....	1,449	1,381	665	48.2	716	2.65	2.05	68	3	3.0	0.7	5.0
Newark city, Essex County.....	109,520	94,542	20,909	22.1	73,633	3.10	2.66	14,978	235	9.7	5.8	10.7
New Brunswick city, Middlesex County.....	15,053	14,119	3,372	23.9	10,747	3.26	3.39	934	43	3.9	3.6	4.0
New Egypt CDP, Ocean County.....	972	902	646	71.6	256	2.88	2.54	70	3	4.1	1.7	9.9
Newfield borough, Gloucester County.....	626	579	475	82.0	104	2.72	2.52	47	1	3.3	1.4	10.7
New Hanover township, Burlington County...	613	551	219	39.7	332	3.02	3.13	62	25	4.2	3.9	4.3
New Milford borough, Bergen County.....	6,362	6,141	3,906	63.6	2,235	3.01	1.94	221	18	2.3	0.9	4.6
New Providence borough, Union County.....	4,537	4,408	3,375	76.6	1,033	2.93	2.10	129	15	1.6	0.9	3.6
Newton town, Sussex County.....	3,479	3,170	1,563	49.3	1,607	2.69	2.01	309	11	5.6	3.3	7.8
New Village CDP, Warren County.....	180	161	126	78.3	35	2.76	2.09	19	2	3.6	2.3	7.9
North Arlington borough, Bergen County.....	6,573	6,295	3,394	53.9	2,901	2.76	2.06	278	15	2.7	0.7	4.9
North Beach Haven CDP, Ocean County.....	6,214	1,115	926	83.0	189	1.98	2.14	5,099	4,522	27.9	4.2	61.8
North Bergen township, Hudson County.....	23,912	22,062	8,715	39.5	13,347	2.96	2.58	1,850	186	4.6	3.1	5.5
North Brunswick township, Middlesex County.....	15,045	14,551	8,867	60.9	5,684	2.85	2.52	494	25	2.2	0.9	4.1
North Caldwell borough, Essex County.....	2,134	2,092	2,025	96.8	67	2.97	2.48	42	9	0.8	0.6	4.3
North Cape May CDP, Cape May County.....	2,100	1,395	1,043	74.8	352	2.22	2.53	705	611	3.6	2.6	6.5
Northfield city, Atlantic County.....	3,260	3,152	2,844	90.2	308	2.68	2.65	108	24	1.6	1.4	3.4
North Haledon borough, Passaic County.....	3,213	3,123	2,704	86.6	419	2.77	2.04	90	12	1.4	0.9	4.8
North Hanover township, Burlington County...	3,370	2,784	1,430	51.4	1,354	2.61	2.91	586	3	12.3	1.0	21.8
North Middletown CDP, Monmouth County..	1,203	1,142	814	71.3	328	2.90	2.86	61	8	3.0	1.5	6.5
North Plainfield borough, Somerset County..	7,848	7,448	4,212	56.6	3,236	3.01	2.85	400	6	3.5	2.0	5.5
Northvale borough, Bergen County.....	1,635	1,564	1,269	81.1	295	3.02	2.71	71	1	3.4	3.0	5.4
North Wildwood city, Cape May County.....	8,840	2,047	1,282	62.6	765	2.00	1.92	6,793	6,116	22.4	6.6	39.3
Norwood borough, Bergen County.....	2,007	1,927	1,610	83.5	317	2.91	2.48	80	17	2.0	1.5	4.8
Nutley township, Essex County.....	11,789	11,314	7,669	67.8	3,645	2.76	1.95	475	27	2.6	0.9	5.9
Oakhurst CDP, Monmouth County.....	1,473	1,372	1,243	90.6	129	2.86	3.35	101	54	1.8	1.0	9.2
Oakland borough, Bergen County.....	4,470	4,335	4,041	93.2	294	2.93	2.43	135	28	1.4	0.9	7.5
Oaklyn borough, Camden County.....	1,847	1,725	1,208	70.0	517	2.56	1.83	122	0	5.1	3.4	8.9
Oak Valley CDP, Gloucester County.....	1,315	1,233	1,180	95.7	53	2.81	3.15	82	1	0.8	0.7	3.6
Ocean township, Monmouth County.....	11,541	10,611	7,167	67.5	3,444	2.69	2.32	930	454	3.2	1.1	7.2
Ocean township, Ocean County.....	4,291	3,483	3,096	88.9	387	2.37	2.54	808	575	3.7	3.4	6.3
Ocean Acres CDP, Ocean County.....	5,923	5,561	5,188	93.3	373	2.87	3.28	362	148	2.0	1.8	4.1
Ocean City city, Cape May County.....	20,871	5,890	3,642	61.8	2,248	2.03	1.89	14,981	12,125	19.6	6.6	33.8
Ocean Gate borough, Ocean County.....	1,203	832	559	67.2	273	2.30	2.66	371	302	5.0	2.9	8.9
Ocean Grove CDP, Monmouth County.....	3,132	1,948	952	48.9	996	1.82	1.47	1,184	924	8.3	1.8	13.8
Oceanport borough, Monmouth County.....	2,390	2,227	1,813	81.4	414	2.70	2.09	163	41	1.3	1.0	2.6
Ogdensburg borough, Sussex County.....	905	864	735	85.1	129	2.87	2.35	41	5	1.8	1.3	4.4
Old Bridge CDP, Middlesex County.....	7,987	7,775	6,688	86.0	1,087	3.21	1.93	212	9	1.8	0.9	7.1
Old Bridge township, Middlesex County.....	24,638	23,777	16,846	70.8	6,931	2.95	2.18	861	73	2.1	1.2	4.3
Oldmans township, Salem County.....	699	652	566	86.8	86	2.71	2.70	47	3	2.7	1.4	10.4
Old Tappan borough, Bergen County.....	1,995	1,931	1,670	86.5	261	3.08	2.31	64	18	0.9	0.6	2.6
Olivet CDP, Salem County.....	490	477	455	95.4	22	2.97	2.50	13	4	0.4	0.2	4.2
Oradell borough, Bergen County.....	2,831	2,749	2,470	89.9	279	2.96	2.03	82	17	1.5	0.8	7.9
Oxford CDP, Warren County.....	514	455	354	77.8	101	2.47	2.06	59	4	6.9	3.0	18.5
Oxford township, Warren County.....	1,033	950	815	85.8	135	2.72	2.14	83	11	4.2	2.3	14.6
Palisades Park borough, Bergen County.....	7,362	6,934	2,548	36.7	4,386	2.96	2.75	428	27	4.3	2.4	5.4
Palmyra borough, Burlington County.....	3,392	3,156	2,342	74.2	814	2.40	2.19	236	21	4.2	1.7	10.9
Panther Valley CDP, Warren County.....	1,710	1,604	1,423	88.7	181	2.08	2.06	106	31	2.5	1.7	8.0
Paramus borough, Bergen County.....	8,915	8,630	7,410	85.9	1,220	2.99	2.47	285	29	1.4	0.6	5.8
Park Ridge borough, Bergen County.....	3,428	3,283	2,623	79.9	660	2.70	2.03	145	43	2.3	0.8	7.9
Parsippany-Troy Hills township, Morris County.....	21,274	20,279	12,693	62.6	7,586	2.87	2.11	995	84	3.5	0.9	7.5
Passaic city, Passaic County.....	20,432	19,411	4,925	25.4	14,486	3.90	3.46	1,021	27	3.4	2.2	3.8
Paterson city, Passaic County.....	47,946	44,329	13,118	29.6	31,211	3.60	3.09	3,617	36	4.8	2.9	5.6
Paulsboro borough, Gloucester County.....	2,533	2,286	1,347	58.9	939	2.63	2.71	247	3	4.8	2.3	8.2
Peapack and Gladstone borough, Somerset County.....	949	887	682	76.9	205	2.79	2.48	62	9	2.2	1.0	5.9
Pedricktown CDP, Salem County.....	220	197	156	79.2	41	2.69	2.56	23	0	7.0	3.0	19.6
Pemberton borough, Burlington County.....	642	581	387	66.6	194	2.39	2.47	61	2	6.4	4.2	10.6
Pemberton township, Burlington County.....	10,749	9,997	7,304	73.1	2,693	2.78	2.64	752	41	3.7	2.3	7.4
Pemberton Heights CDP, Burlington County	1,116	1,028	572	55.6	456	2.74	1.87	88	3	6.5	1.5	12.1
Pennington borough, Mercer County.....	1,083	1,031	817	79.2	214	2.63	1.78	52	6	2.8	1.0	9.3
Pennsauken township, Camden County.....	13,275	12,633	9,768	77.3	2,865	2.95	2.39	642	25	3.1	1.5	8.2
Penns Grove borough, Salem County.....	2,004	1,801	696	38.6	1,105	2.66	2.98	203	12	5.8	3.2	7.3
Pennsville CDP, Salem County.....	5,209	4,854	3,647	75.1	1,207	2.58	2.06	355	23	3.2	2.2	6.3
Pennsville township, Salem County.....	5,914	5,491	4,060	73.9	1,431	2.58	2.04	423	31	3.7	2.0	8.1



Table 12.

**Housing Occupancy and Tenure: 2010—Con.**

[For information on confidentiality protection, nonsampling error, and definitions, see Selected Appendixes at &lt;www.census.gov/prod/cen2010/cph-1-a.pdf&gt;]

State County Place and County Subdivision	Total housing units	Occupied housing units						Vacant housing units				
		Total	Owner occupied		Renter occupied	Average household size		Total	For seasonal, recrea- tional, or occasional use	Vacancy rate		
			Number	Percent of occupied housing units		Owner- occupied units	Renter- occupied units			Available housing	Home- owner	Rental
PLACE AND COUNTY SUBDIVISION--Con.												
Pequanock township, Morris County.....	6,794	6,471	5,344	82.6	1,127	2.57	1.59	323	33	3.3	2.8	5.9
Perth Amboy city, Middlesex County.....	16,556	15,419	5,470	35.5	9,949	3.35	3.20	1,137	20	3.6	2.8	4.0
Phillipsburg town, Warren County.....	6,607	5,925	3,296	55.6	2,629	2.55	2.47	682	9	6.6	3.7	10.0
Pilesgrove township, Salem County.....	1,594	1,488	1,218	81.9	270	2.77	1.96	106	4	4.5	2.6	12.3
Pine Beach borough, Ocean County.....	903	818	723	88.4	95	2.60	2.55	85	55	1.6	0.8	6.9
Pine Hill borough, Camden County.....	4,357	4,086	2,576	63.0	1,510	2.78	2.02	271	7	5.0	1.9	9.9
Pine Lake Park CDP, Ocean County.....	3,017	2,859	2,446	85.6	413	3.12	2.09	158	10	2.9	1.2	11.9
Pine Ridge at Crestwood CDP, Ocean County.....	1,810	1,550	1,466	94.6	84	1.53	1.43	260	54	5.6	5.8	1.2
Pine Valley borough, Camden County.....	22	4	2	50.0	2	2.00	4.00	18	18	0.0	0.0	0.0
Piscataway township, Middlesex County.....	17,777	17,050	11,830	69.4	5,220	3.05	2.57	727	42	2.5	1.0	5.8
Pitman borough, Gloucester County.....	3,705	3,489	2,552	73.1	937	2.72	1.94	216	11	3.0	2.1	5.2
Pittsgrove township, Salem County.....	3,445	3,307	2,980	90.1	327	2.79	2.88	138	18	1.5	0.9	6.2
Plainfield city, Union County.....	16,621	15,180	7,591	50.0	7,589	3.26	3.21	1,441	12	6.0	3.0	8.8
Plainsboro township, Middlesex County.....	10,089	9,402	4,610	49.0	4,792	2.81	2.06	687	78	5.3	3.9	6.5
Plainsboro Center CDP, Middlesex County..	1,311	1,192	445	37.3	747	2.66	2.05	119	15	6.8	3.0	9.0
Pleasant Plains CDP, Somerset County.....	257	254	247	97.2	7	3.64	3.43	3	0	0.8	0.4	12.5
Pleasantville city, Atlantic County.....	7,219	6,661	3,552	53.3	3,109	3.22	2.74	558	48	4.0	2.8	5.4
Plumsted township, Ocean County.....	3,067	2,936	2,564	87.3	372	2.91	2.56	131	9	2.4	1.4	8.4
Pohatcong township, Warren County.....	1,420	1,310	1,129	86.2	181	2.56	2.50	110	17	2.8	2.2	6.1
Point Pleasant borough, Ocean County.....	8,331	7,273	5,824	80.1	1,449	2.57	2.31	1,058	786	2.3	1.4	5.7
Point Pleasant Beach borough, Ocean County.....	3,373	1,985	1,280	64.5	705	2.41	2.09	1,388	1,131	8.4	2.7	17.2
Pomona CDP, Atlantic County.....	2,202	2,107	1,785	84.7	322	3.38	2.14	95	9	2.3	1.5	6.4
Pompton Lakes borough, Passaic County....	4,341	4,190	3,288	78.5	902	2.77	2.20	151	13	2.3	1.3	5.6
Port Colden CDP, Warren County.....	59	55	41	74.5	14	2.22	2.21	4	0	0.0	0.0	0.0
Port Monmouth CDP, Monmouth County.....	1,441	1,368	1,070	78.2	298	2.93	2.25	73	13	2.0	1.9	2.3
Port Murray CDP, Warren County.....	63	57	40	70.2	17	2.38	2.00	6	0	3.3	4.7	0.0
Port Norris CDP, Cumberland County.....	552	481	366	76.1	115	2.74	3.00	71	10	3.6	2.4	7.2
Port Reading CDP, Middlesex County.....	1,342	1,283	1,105	86.1	178	2.93	2.76	59	2	2.1	1.4	5.8
Port Republic city, Atlantic County.....	444	415	383	92.3	32	2.71	2.22	29	10	1.9	1.8	3.0
Presidential Lakes Estates CDP, Burlington County.....	819	772	716	92.7	56	3.05	3.23	47	2	3.1	2.7	8.2
Princeton borough, Mercer County.....	3,488	3,161	1,498	47.4	1,663	2.42	2.03	327	60	4.7	2.7	6.4
Princeton township, Mercer County.....	6,814	6,360	4,241	66.7	2,119	2.66	2.23	454	84	2.7	1.3	5.3
Princeton Junction CDP, Mercer County.....	940	921	718	78.0	203	2.83	2.08	19	0	1.1	1.0	1.4
Princeton Meadows CDP, Middlesex County	6,290	5,976	2,331	39.0	3,645	2.71	2.06	314	30	3.8	1.3	5.4
Prospect Park borough, Passaic County.....	1,931	1,797	839	46.7	958	3.45	3.10	134	2	4.7	2.8	6.3
Quinton CDP, Salem County.....	225	215	159	74.0	56	2.77	2.63	10	0	1.8	0.6	5.1
Quinton township, Salem County.....	1,099	1,036	864	83.4	172	2.58	2.52	63	3	2.0	1.1	6.0
Rahway city, Union County.....	11,300	10,533	6,262	59.5	4,271	2.84	2.22	767	10	4.3	2.2	7.1
Ramblewood CDP, Burlington County.....	2,388	2,246	1,648	73.4	598	2.77	2.01	142	11	4.2	0.8	12.7
Ramsey borough, Bergen County.....	5,550	5,363	4,501	83.9	862	2.77	2.27	187	32	1.5	1.0	4.0
Ramtown CDP, Monmouth County.....	1,963	1,924	1,857	96.5	67	3.23	3.63	39	6	1.0	0.7	6.8
Randolph township, Morris County.....	9,343	9,013	6,715	74.5	2,298	3.12	2.07	330	35	2.3	0.7	6.8
Raritan township, Hunterdon County.....	8,288	8,056	7,146	88.7	910	2.82	1.98	232	35	1.4	1.0	4.3
Raritan borough, Somerset County.....	2,847	2,673	1,584	59.3	1,089	2.71	2.37	174	7	3.0	1.1	5.5
Readington township, Hunterdon County.....	6,191	5,971	5,353	89.6	618	2.76	2.13	220	36	1.6	1.2	5.4
Red Bank borough, Monmouth County.....	5,381	4,929	2,316	47.0	2,613	2.22	2.62	452	54	4.3	2.2	6.1
Richwood CDP, Gloucester County.....	1,101	1,055	978	92.7	77	3.30	2.92	46	8	1.0	0.9	2.5
Ridgefield borough, Bergen County.....	4,145	3,905	2,103	53.9	1,802	2.94	2.68	240	8	3.5	1.6	5.6
Ridgefield Park village, Bergen County.....	5,164	4,851	2,661	54.9	2,190	2.94	2.24	313	14	4.2	1.0	7.9
Ridgewood village, Bergen County.....	8,743	8,456	6,759	79.9	1,697	3.09	2.30	287	41	1.6	0.5	6.1
Ringwood borough, Passaic County.....	4,331	4,182	3,974	95.0	208	2.91	2.73	149	57	0.9	0.8	1.9
Rio Grande CDP, Cape May County.....	1,489	1,115	868	77.8	247	2.33	2.50	374	244	4.5	3.8	6.8
Riverdale borough, Morris County.....	1,657	1,547	1,309	84.6	238	2.32	2.21	110	13	4.6	4.6	4.8
River Edge borough, Bergen County.....	4,261	4,134	3,074	74.4	1,060	2.90	2.29	127	8	1.7	0.8	4.1
Riverside township, Burlington County.....	3,147	2,959	1,941	65.6	1,018	2.78	2.63	188	1	3.6	2.2	6.2
Riverton borough, Burlington County.....	1,112	1,057	827	78.2	230	2.71	1.83	55	0	2.9	1.3	8.4
River Vale township, Bergen County.....	3,521	3,421	3,064	89.6	357	2.91	2.00	100	18	1.2	0.9	3.2
Robbinsville CDP, Mercer County.....	1,325	1,237	1,055	85.3	182	2.52	1.73	88	8	3.8	4.0	3.2
Robbinsville township, Mercer County.....	5,277	5,087	4,564	89.7	523	2.75	1.93	190	11	2.0	1.7	4.5
Robertsville CDP, Monmouth County.....	3,941	3,792	3,632	95.8	160	2.99	2.64	149	10	2.9	1.2	28.9
Rochelle Park township, Bergen County.....	2,170	2,087	1,601	76.7	486	2.68	2.09	83	7	2.2	1.2	5.4
Rockaway borough, Morris County.....	2,521	2,443	1,672	68.4	771	2.78	2.31	78	5	1.9	0.8	4.1
Rockaway township, Morris County.....	9,587	8,983	7,646	85.1	1,337	2.75	2.34	604	299	2.1	1.4	5.9
Rockleigh borough, Bergen County.....	86	75	60	80.0	15	3.20	1.80	11	7	1.3	1.6	0.0
Rocky Hill borough, Somerset County.....	292	280	223	79.6	57	2.55	1.79	12	2	2.4	1.8	5.0
Roebling CDP, Burlington County.....	1,481	1,410	1,110	78.7	300	2.65	2.60	71	2	3.2	1.7	8.2
Roosevelt borough, Monmouth County.....	327	314	282	89.8	32	2.90	1.97	13	1	2.8	1.4	13.5
Roseland borough, Essex County.....	2,432	2,345	1,874	79.9	471	2.66	1.79	87	28	1.4	1.3	1.6
Roselle borough, Union County.....	7,939	7,407	4,404	59.5	3,003	3.11	2.45	532	13	4.3	3.0	6.2
Roselle Park borough, Union County.....	5,231	5,002	2,973	59.4	2,029	2.95	2.23	229	14	2.8	1.2	5.1



Table 12.  
**Housing Occupancy and Tenure: 2010—Con.**

[For information on confidentiality protection, nonsampling error, and definitions, see Selected Appendixes at <www.census.gov/prod/cen2010/cph-1-a.pdf>]

State County Place and County Subdivision	Total housing units	Occupied housing units						Vacant housing units				
		Total	Owner occupied		Renter occupied	Average household size		Total	For seasonal, recrea- tional, or occasional use	Vacancy rate		
			Number	Percent of occupied housing units		Owner- occupied units	Renter- occupied units			Available housing	Home- owner	Rental
PLACE AND COUNTY SUBDIVISION—Con.												
Rosenhayn CDP, Cumberland County.....	404	382	312	81.7	70	2.95	2.47	22	1	2.0	1.6	4.1
Ross Corner CDP, Sussex County.....	7	5	5	100.0	0	2.60	0.00	2	0	28.6	0.0	100.0
Rossmoor CDP, Middlesex County.....	2,257	1,966	1,809	92.0	157	1.35	1.39	291	63	5.8	6.0	4.2
Roxbury township, Morris County.....	8,582	8,292	7,228	87.2	1,064	2.87	2.34	290	51	1.5	1.0	4.6
Rumson borough, Monmouth County.....	2,585	2,344	2,145	91.5	199	3.07	2.64	241	124	2.3	1.7	8.3
Runnemede borough, Camden County.....	3,548	3,370	2,389	70.9	981	2.74	1.95	178	3	3.4	0.9	8.9
Rutherford borough, Bergen County.....	7,278	6,949	4,621	66.5	2,328	2.78	2.10	329	21	2.4	0.9	5.4
Saddle Brook township, Bergen County.....	5,485	5,286	3,687	69.8	1,599	2.78	2.12	199	9	2.1	0.8	5.1
Saddle River borough, Bergen County.....	1,341	1,216	1,027	84.5	189	2.77	1.61	125	37	3.1	3.4	1.5
Salem city, Salem County.....	2,633	2,157	765	35.5	1,392	2.31	2.39	476	8	10.6	3.9	14.1
Sandyston township, Sussex County.....	988	788	698	88.6	90	2.59	2.12	200	139	2.9	2.4	7.2
Sayreville borough, Middlesex County.....	16,393	15,636	10,921	69.8	4,715	2.85	2.41	757	34	3.0	1.0	7.5
Scotch Plains township, Union County.....	8,896	8,595	6,809	79.2	1,786	2.90	2.03	301	25	2.2	1.0	6.4
Sea Bright borough, Monmouth County.....	1,211	792	433	54.7	359	1.85	1.70	419	301	9.0	2.7	15.5
Seabrook Farms CDP, Cumberland County.....	548	508	157	30.9	351	2.95	2.91	40	1	6.1	1.3	8.1
Sea Girt borough, Monmouth County.....	1,291	823	740	89.9	83	2.23	2.11	468	383	3.3	2.2	11.5
Sea Isle City city, Cape May County.....	6,900	1,041	839	80.6	202	2.03	2.05	5,859	5,479	21.7	5.3	53.0
Seaside Heights borough, Ocean County.....	3,003	1,376	316	23.0	1,060	1.89	2.16	1,627	1,153	23.7	22.0	24.2
Seaside Park borough, Ocean County.....	2,703	833	519	62.3	314	1.94	1.83	1,870	1,639	20.0	5.2	36.6
Secaucus town, Hudson County.....	6,846	6,297	3,801	60.4	2,496	2.61	2.25	549	29	3.3	1.3	6.0
Sewaren CDP, Middlesex County.....	1,043	1,005	817	81.3	188	2.84	2.32	38	6	2.2	1.2	6.5
Shamong township, Burlington County.....	2,227	2,168	2,077	95.8	91	3.00	2.58	59	2	1.6	1.4	5.2
Shark River Hills CDP, Monmouth County....	1,577	1,511	1,423	94.2	88	2.45	2.47	66	27	0.8	0.8	1.1
Shiloh borough, Cumberland County.....	214	198	162	81.8	36	2.59	2.69	16	1	3.4	3.0	5.3
Ship Bottom borough, Ocean County.....	2,066	555	424	76.4	131	2.01	2.31	1,511	1,323	19.3	4.8	43.2
Short Hills CDP, Essex County.....	4,292	4,146	3,807	91.8	339	3.22	2.67	146	45	1.3	0.8	6.6
Shrewsbury borough, Monmouth County.....	1,310	1,261	1,201	95.2	60	2.88	2.75	49	14	1.4	1.2	6.1
Shrewsbury township, Monmouth County.....	648	583	286	49.1	297	2.01	1.90	65	1	8.2	4.3	11.6
Silver Lake CDP (Essex County), Essex County.....	1,733	1,587	540	34.0	1,047	3.03	2.49	146	1	5.6	4.2	6.4
Silver Lake CDP (Warren County), Warren County.....	155	139	112	80.6	27	2.84	1.85	16	10	2.1	1.8	3.6
Silver Ridge CDP, Ocean County.....	827	749	668	89.2	81	1.50	1.62	78	20	3.3	3.3	3.5
Singac CDP, Passaic County.....	1,545	1,477	1,132	76.6	345	2.52	2.21	68	5	2.1	1.1	4.9
Six Mile Run CDP, Somerset County.....	1,218	1,152	712	61.8	440	2.79	2.73	66	4	3.7	0.8	7.9
Skillman CDP, Somerset County.....	99	87	80	92.0	7	2.83	2.29	12	2	4.3	4.7	0.0
Smithville CDP, Atlantic County.....	3,548	3,282	2,719	82.8	563	2.20	2.21	266	118	2.5	1.8	5.5
Society Hill CDP, Middlesex County.....	1,264	1,226	1,014	82.7	212	2.88	2.70	38	9	1.4	0.6	4.9
Somerdale borough, Camden County.....	2,158	2,026	1,492	73.6	534	2.72	2.06	132	6	4.2	2.5	8.5
Somerset CDP, Somerset County.....	8,883	8,594	6,557	76.3	2,037	2.64	2.06	289	19	2.0	1.2	4.3
Somers Point city, Atlantic County.....	5,556	4,655	2,627	56.4	2,028	2.36	2.26	901	528	5.7	2.7	9.3
Somerville borough, Somerset County.....	4,951	4,591	2,224	48.4	2,367	2.75	2.34	360	14	5.4	1.6	8.8
South Amboy city, Middlesex County.....	3,576	3,372	2,221	65.9	1,151	2.65	2.39	204	11	3.1	1.6	5.7
Southampton township, Burlington County...	5,024	4,746	4,361	91.9	385	2.21	2.16	278	28	2.3	2.3	2.5
South Bound Brook borough, Somerset County.....	1,865	1,733	1,065	61.5	668	2.83	2.30	132	1	4.1	2.2	7.1
South Brunswick township, Middlesex County.....	15,708	15,069	11,617	77.1	3,452	3.02	2.39	639	49	2.6	0.9	8.0
South Hackensack township, Bergen County.....	879	845	422	49.9	423	2.80	2.83	34	0	2.4	0.2	4.5
South Harrison township, Gloucester County.....	1,056	1,020	969	95.0	51	3.13	2.45	36	3	1.2	0.8	7.3
South Orange Village township, Essex County.....	5,815	5,516	3,919	71.0	1,597	3.00	1.96	299	39	2.3	1.6	4.1
South Plainfield borough, Middlesex County.....	8,093	7,876	6,605	83.9	1,271	3.01	2.52	217	17	1.1	0.7	2.9
South River borough, Middlesex County.....	5,957	5,652	3,740	66.2	1,912	2.94	2.62	305	8	3.0	1.5	5.8
South Toms River borough, Ocean County...	1,160	1,098	879	80.1	219	3.22	3.88	62	4	3.9	3.6	5.2
Sparta township, Sussex County.....	7,423	6,868	6,106	88.9	762	2.98	1.99	555	264	2.2	1.8	5.7
Spotswood borough, Middlesex County.....	3,242	3,128	2,556	81.7	572	2.72	1.87	114	5	2.4	1.8	5.0
Springdale CDP, Camden County.....	5,434	5,230	4,657	89.0	573	2.81	1.81	204	68	1.6	1.1	5.3
Springfield township, Burlington County.....	1,217	1,162	1,062	91.4	100	2.94	2.82	55	5	1.4	0.7	9.1
Springfield township, Union County.....	6,736	6,511	4,451	68.4	2,060	2.63	2.00	225	26	2.1	0.9	4.6
Spring Lake borough, Monmouth County.....	2,048	1,253	1,050	83.8	203	2.46	1.98	795	660	5.3	2.5	17.5
Spring Lake Heights borough, Monmouth County.....	2,972	2,316	1,440	62.2	876	2.27	1.65	656	385	6.1	1.6	12.7
Stafford township, Ocean County.....	13,604	10,096	8,966	88.8	1,130	2.62	2.54	3,508	2,969	3.2	2.9	5.6
Stanhope borough, Sussex County.....	1,472	1,396	1,180	84.5	216	2.57	2.63	76	9	2.5	1.4	7.9
Stewartsville CDP, Warren County.....	144	134	88	65.7	46	2.64	2.54	10	0	5.0	2.2	9.8
Stillwater township, Sussex County.....	1,930	1,553	1,391	89.6	162	2.69	2.19	377	285	2.1	2.0	3.5
Stockton borough, Hunterdon County.....	259	237	177	74.7	60	2.42	1.83	22	2	4.0	0.6	13.0
Stone Harbor borough, Cape May County....	3,247	441	368	83.4	73	1.97	1.92	2,806	2,678	21.2	2.1	60.5
Stow Creek township, Cumberland County...	568	543	478	88.0	65	2.60	2.89	25	1	1.3	1.0	3.0
Stratford borough, Camden County.....	2,761	2,641	1,897	71.8	744	2.80	2.22	120	2	2.8	1.3	6.3
Strathmere CDP, Cape May County.....	447	82	74	90.2	8	1.96	1.63	365	309	34.1	0.0	84.3
Strathmore CDP, Monmouth County.....	2,607	2,557	2,340	91.5	217	2.88	2.31	50	8	1.2	0.8	6.1



Table 12.  
**Housing Occupancy and Tenure: 2010—Con.**

[For information on confidentiality protection, nonsampling error, and definitions, see Selected Appendixes at <www.census.gov/prod/cen2010/cph-1-a.pdf>]

State County Place and County Subdivision	Total housing units	Occupied housing units						Vacant housing units				
		Total	Owner occupied		Renter occupied	Average household size		Total	For seasonal, recrea- tional, or occasional use	Vacancy rate		
			Number	Percent of occupied housing units		Owner- occupied units	Renter- occupied units			Available housing	Home- owner	Rental
PLACE AND COUNTY SUBDIVISION—Con.												
Succasunna CDP, Morris County.....	3,163	3,110	3,001	96.5	109	2.95	2.63	53	6	0.6	0.5	3.5
Summit city, Union County.....	8,190	7,708	5,253	68.1	2,455	2.94	2.39	482	91	3.1	1.2	7.0
Surf City borough, Ocean County.....	2,566	622	490	78.8	132	1.92	2.02	1,944	1,645	29.7	4.4	63.6
Sussex borough, Sussex County.....	1,005	899	351	39.0	548	2.74	2.05	106	7	7.9	1.7	11.5
Swedesboro borough, Gloucester County....	1,004	938	611	65.1	327	2.71	2.84	66	2	4.5	3.9	5.5
Tabernacle township, Burlington County.....	2,445	2,375	2,220	93.5	155	2.95	2.57	70	9	1.3	1.0	5.5
Tavistock borough, Camden County.....	3	3	2	66.7	1	1.50	2.00	0	0	0.0	0.0	0.0
Teaneck township, Bergen County.....	14,024	13,470	10,337	76.7	3,133	3.06	2.30	554	34	2.7	1.1	7.8
Tenafly borough, Bergen County.....	4,980	4,766	3,748	78.6	1,018	3.02	3.00	214	44	2.2	1.4	5.0
Ten Mile Run CDP, Somerset County.....	622	602	515	85.5	87	3.39	2.45	20	2	1.8	0.8	7.4
Teterboro borough, Bergen County.....	27	25	0	0.0	25	0.00	2.68	2	0	7.4	(X)	7.4
Tewksbury township, Hunterdon County.....	2,323	2,189	2,001	91.4	188	2.79	2.15	134	70	1.6	1.0	7.3
Tinton Falls borough, Monmouth County.....	8,766	8,355	6,230	74.6	2,125	2.32	1.51	411	59	2.6	1.2	6.4
Toms River CDP, Ocean County.....	36,605	33,394	27,459	82.2	5,935	2.66	2.40	3,211	1,735	2.7	1.6	7.5
Toms River township, Ocean County.....	43,334	34,760	28,589	82.2	6,171	2.63	2.38	8,574	6,974	2.9	1.7	8.1
Totowa borough, Passaic County.....	3,918	3,783	3,058	80.8	725	2.80	2.43	135	9	1.8	1.3	4.1
Trenton city, Mercer County.....	33,035	28,578	10,953	38.3	17,625	2.81	2.78	4,457	18	7.9	3.1	10.6
Tuckerton borough, Ocean County.....	1,902	1,396	1,000	71.6	396	2.39	2.41	506	382	5.4	4.8	6.8
Turnersville CDP, Gloucester County.....	1,237	1,217	1,170	96.1	47	3.08	2.83	20	0	0.9	0.8	2.1
Twin Rivers CDP, Mercer County.....	2,808	2,671	2,081	77.9	590	2.78	2.82	137	9	3.8	1.2	11.7
Union township, Hunterdon County.....	1,830	1,752	1,573	89.8	179	2.63	1.97	78	18	1.2	0.9	4.3
Union township, Union County.....	20,250	19,556	14,748	75.4	4,808	2.97	2.36	694	67	1.8	1.0	4.1
Union Beach borough, Monmouth County....	2,269	2,143	1,817	84.8	326	2.92	2.87	126	18	3.0	2.5	5.8
Union City city, Hudson County.....	24,931	22,814	4,583	20.1	18,231	2.78	2.91	2,117	82	6.0	6.5	5.9
Upper township, Cape May County.....	6,341	4,566	4,091	89.6	475	2.73	2.49	1,775	1,518	3.4	2.0	13.7
Upper Deerfield township, Cumberland County.....	3,025	2,866	2,204	76.9	662	2.62	2.74	159	10	2.7	1.5	6.6
Upper Freehold township, Monmouth County.....	2,458	2,363	2,198	93.0	165	2.96	2.42	95	20	1.1	0.7	6.7
Upper Montclair CDP, Essex County.....	4,310	4,178	3,495	83.7	683	2.93	1.90	132	22	1.5	0.6	6.0
Upper Pittsgrove township, Salem County....	1,310	1,247	1,079	86.5	168	2.73	2.72	63	4	1.2	0.8	3.4
Upper Pohatcong CDP, Warren County.....	732	699	616	88.1	83	2.55	2.54	33	2	2.4	1.6	7.8
Upper Saddle River borough, Bergen County.....	2,776	2,639	2,404	91.1	235	3.14	2.75	137	27	1.8	1.2	7.7
Upper Stewartsville CDP, Warren County....	84	76	58	76.3	18	2.78	2.83	8	1	6.1	4.8	10.0
Ventnor City city, Atlantic County.....	7,829	4,592	2,753	60.0	1,839	2.33	2.29	3,237	2,584	8.8	4.1	15.0
Vernon township, Sussex County.....	10,958	8,622	7,635	88.6	987	2.82	2.37	2,336	1,755	3.7	2.5	11.4
Vernon Center CDP, Sussex County.....	1,228	846	458	54.1	388	1.98	2.08	382	236	11.0	8.7	13.5
Vernon Valley CDP, Sussex County.....	577	545	526	96.5	19	2.99	2.74	32	13	2.1	2.0	5.0
Verona township, Essex County.....	5,523	5,315	4,253	80.0	1,062	2.64	1.77	208	24	2.0	0.4	7.7
Victory Gardens borough, Morris County.....	566	533	205	38.5	328	2.43	3.12	33	0	4.8	4.2	5.2
Victory Lakes CDP, Gloucester County.....	779	738	683	92.5	55	2.83	3.18	41	6	1.9	1.9	1.8
Vienna CDP, Warren County.....	337	331	304	91.8	27	2.91	3.52	6	0	0.9	0.7	3.6
Villas CDP, Cape May County.....	5,849	3,896	3,038	78.0	858	2.36	2.71	1,953	1,625	4.8	3.9	8.0
Vineland city, Cumberland County.....	22,661	21,450	14,591	68.0	6,859	2.77	2.74	1,211	110	3.1	1.9	5.5
Vista Center CDP, Ocean County.....	948	875	851	97.3	24	2.39	2.63	73	41	0.9	0.8	4.0
Voorhees township, Camden County.....	12,260	11,470	7,718	67.3	3,752	2.77	1.86	790	88	4.7	1.3	11.0
Voorhees CDP, Somerset County.....	317	301	163	54.2	138	3.37	3.09	16	0	2.3	2.9	1.4
Waldwick borough, Bergen County.....	3,537	3,420	3,011	88.0	409	2.82	2.81	117	13	1.7	1.3	5.1
Wall township, Monmouth County.....	10,883	10,051	8,175	81.3	1,876	2.69	2.02	832	405	2.6	1.7	6.3
Wallington borough, Bergen County.....	4,946	4,637	1,815	39.1	2,822	2.73	2.26	309	8	3.9	1.7	5.2
Walpack township, Sussex County.....	15	8	5	62.5	3	2.40	1.33	7	3	27.3	0.0	50.0
Wanamassa CDP, Monmouth County.....	1,709	1,648	1,451	88.0	197	2.76	2.69	61	18	1.3	1.1	2.9
Wanaque borough, Passaic County.....	4,184	4,018	3,318	82.6	700	2.68	2.55	166	48	1.8	1.0	5.2
Wantage township, Sussex County.....	4,173	3,910	3,477	88.9	433	2.95	2.51	263	81	2.4	1.7	7.2
Waretown CDP, Ocean County.....	836	644	536	83.2	108	2.48	2.22	192	140	5.3	4.4	9.2
Warren township, Somerset County.....	5,258	5,059	4,630	91.5	429	3.07	2.34	199	40	1.3	1.0	4.2
Washington township, Bergen County.....	3,341	3,261	3,110	95.4	151	2.79	2.73	80	17	0.8	0.5	7.3
Washington township, Burlington County....	284	256	200	78.1	56	2.69	2.43	28	11	1.9	2.0	1.8
Washington township, Gloucester County....	17,810	17,287	14,470	83.7	2,817	2.91	2.24	523	46	1.7	1.1	4.7
Washington township, Morris County.....	6,488	6,237	5,479	87.8	758	3.08	2.02	251	36	1.9	0.9	8.8
Washington borough, Warren County.....	2,897	2,623	1,504	57.3	1,119	2.76	2.07	274	3	6.9	2.5	12.3
Washington township, Warren County.....	2,493	2,380	2,156	90.6	224	2.83	2.40	113	27	1.4	1.2	3.8
Watchung borough, Somerset County.....	2,234	2,114	1,735	82.1	379	2.83	2.03	120	25	3.1	2.2	6.9
Waterford township, Camden County.....	3,839	3,692	3,272	88.6	420	2.89	2.41	147	5	2.0	1.4	6.8
Wayne township, Passaic County.....	19,768	19,127	15,324	80.1	3,803	2.89	1.99	641	108	1.4	0.6	4.5
Weehawken township, Hudson County.....	6,213	5,712	1,939	33.9	3,773	2.34	2.12	501	45	4.6	2.3	5.8
Wenonah borough, Gloucester County.....	860	829	749	90.3	80	2.80	2.19	31	0	2.3	2.0	5.7
Westampton township, Burlington County....	3,291	3,195	2,945	92.2	250	2.78	2.52	96	19	1.0	0.9	1.9
West Amwell township, Hunterdon County....	1,157	1,102	954	86.6	148	2.64	2.20	55	12	1.5	0.8	5.6
West Belmar CDP, Monmouth County.....	1,092	984	766	77.8	218	2.51	2.63	108	53	3.2	1.4	9.1
West Caldwell township, Essex County.....	4,009	3,913	3,394	86.7	519	2.82	1.82	96	12	1.6	0.6	7.3



Table 12.

**Housing Occupancy and Tenure: 2010—Con.**

[For information on confidentiality protection, nonsampling error, and definitions, see Selected Appendixes at &lt;www.census.gov/prod/cen2010/cph-1-a.pdf&gt;]

State County Place and County Subdivision	Total housing units	Occupied housing units						Vacant housing units				
		Total	Owner occupied		Renter occupied	Average household size		Total	For seasonal, recrea- tional, or occasional use	Vacancy rate		
			Number	Percent of occupied housing units		Owner- occupied units	Renter- occupied units			Available housing	Home- owner	Rental
PLACE AND COUNTY SUBDIVISION—Con.												
West Cape May borough, Cape May County	1,043	493	390	79.1	103	2.03	2.25	550	474	8.8	5.5	19.2
West Deptford township, Gloucester County	9,441	8,829	6,387	72.3	2,442	2.64	1.93	612	27	5.2	1.2	14.1
Westfield town, Union County.....	10,950	10,566	8,564	81.1	2,002	3.04	2.05	384	51	2.1	0.9	6.9
West Freehold CDP, Monmouth County.....	5,108	4,941	4,205	85.1	736	2.83	2.19	167	20	2.1	0.9	8.0
West Long Branch borough, Monmouth County.....	2,528	2,384	1,941	81.4	443	2.89	2.22	144	68	1.8	1.4	3.3
West Milford township, Passaic County.....	10,419	9,625	8,577	89.1	1,048	2.72	2.14	794	387	2.3	1.8	6.1
West New York town, Hudson County.....	20,018	18,852	4,020	21.3	14,832	2.46	2.68	1,166	76	3.8	2.4	4.2
Weston CDP, Somerset County.....	703	666	640	96.1	26	1.83	2.35	37	10	2.9	2.4	13.3
West Orange township, Essex County.....	17,612	16,790	11,698	69.7	5,092	2.86	2.33	822	107	2.8	1.6	5.6
Westville borough, Gloucester County.....	1,912	1,755	1,137	64.8	618	2.68	2.00	157	7	5.8	2.2	11.7
West Wildwood borough, Cape May County.	893	276	213	77.2	63	2.08	2.35	617	574	9.9	4.4	25.0
West Windsor township, Mercer County.....	9,810	9,449	7,127	75.4	2,322	3.01	2.36	361	76	2.0	1.0	5.0
Westwood borough, Bergen County.....	4,636	4,438	2,745	61.9	1,693	2.77	1.92	198	40	2.4	0.8	5.0
Weymouth township, Atlantic County.....	1,220	1,153	1,017	88.2	136	2.34	2.43	67	19	2.0	1.3	7.4
Wharton borough, Morris County.....	2,426	2,304	1,382	60.0	922	2.89	2.73	122	0	3.5	2.1	5.5
White township, Warren County.....	2,304	2,115	1,740	82.3	375	2.36	1.63	189	39	4.6	2.0	15.1
White Horse CDP, Mercer County.....	4,018	3,875	3,306	85.3	569	2.52	2.02	143	9	1.4	1.0	3.4
White House Station CDP, Hunterdon County.....	989	963	813	84.4	150	2.21	1.95	26	8	0.7	0.6	1.3
White Meadow Lake CDP, Morris County....	3,152	3,061	2,909	95.0	152	2.89	2.81	91	25	0.9	0.9	2.5
Whitesboro CDP, Cape May County.....	1,072	870	725	83.3	145	2.46	2.90	202	137	2.9	2.7	4.0
Whittingham CDP, Middlesex County.....	1,564	1,416	1,379	97.4	37	1.76	1.46	148	107	1.7	1.6	2.6
Wildwood city, Cape May County.....	6,843	2,251	798	35.5	1,453	2.11	2.35	4,592	3,035	36.7	18.7	43.7
Wildwood Crest borough, Cape May County	5,569	1,532	1,011	66.0	521	2.17	2.06	4,037	3,468	21.8	11.3	36.2
Williamstown CDP, Gloucester County.....	5,857	5,592	4,258	76.1	1,334	2.92	2.22	265	5	3.1	1.6	7.6
Willingboro township, Burlington County.....	11,442	10,884	9,560	87.8	1,324	2.87	3.16	558	15	2.2	1.9	4.6
Winfield township, Union County.....	714	706	388	55.0	318	2.03	2.15	8	1	0.1	0.0	0.3
Winslow township, Camden County.....	14,560	13,735	11,190	81.5	2,545	2.85	2.62	825	54	3.3	2.1	8.4
Woodbine borough, Cape May County.....	1,079	757	495	65.4	262	2.57	2.69	322	249	5.5	5.1	6.1
Woodbridge CDP, Middlesex County.....	7,728	7,378	4,531	61.4	2,847	2.62	2.56	350	20	2.9	1.9	4.5
Woodbridge township, Middlesex County.....	36,124	34,615	23,886	69.0	10,729	2.89	2.56	1,509	88	2.6	1.4	5.2
Woodbury city, Gloucester County.....	4,456	4,088	2,379	58.2	1,709	2.62	2.05	368	7	6.0	3.2	9.6
Woodbury Heights borough, Gloucester County.....	1,125	1,081	985	91.1	96	2.86	2.42	44	0	2.3	2.2	3.0
Woodcliff Lake borough, Bergen County.....	1,980	1,916	1,738	90.7	178	3.05	1.93	64	11	0.9	0.6	3.8
Woodland township, Burlington County.....	494	476	418	87.8	58	2.81	2.40	18	3	1.0	0.7	3.3
Woodland Park borough, Passaic County....	4,835	4,632	2,792	60.3	1,840	2.62	2.40	203	30	2.4	1.3	3.9
Woodlynne borough, Camden County.....	1,016	917	595	64.9	322	3.21	3.32	99	0	4.9	3.7	7.1
Wood-Ridge borough, Bergen County.....	3,051	2,939	2,293	78.0	646	2.77	1.98	112	3	2.5	0.9	7.7
Woodstown borough, Salem County.....	1,529	1,444	882	61.1	562	2.65	2.04	85	2	3.4	2.3	5.2
Woolwich township, Gloucester County.....	3,275	3,141	2,834	90.2	307	3.31	2.32	134	12	1.9	1.7	3.1
Wrightstown borough, Burlington County....	348	309	91	29.4	218	2.62	2.59	39	1	8.0	2.2	10.2
Wyckoff township, Bergen County.....	5,827	5,646	5,153	91.3	493	2.97	2.03	181	48	1.2	0.6	6.7
Yardville CDP, Mercer County.....	2,841	2,757	2,402	87.1	355	2.70	1.91	84	5	1.5	0.4	8.5
Yorketown CDP, Monmouth County.....	2,014	1,976	1,899	96.1	77	3.25	3.04	38	8	0.9	0.8	3.8
Zarephath CDP, Somerset County.....	20	19	0	0.0	19	0.00	1.95	1	0	5.0	(X)	5.0



Table 13.

# **Occupied Housing Units (Households) by Race and Hispanic or Latino Origin of Householder: 2010**

[For information on confidentiality protection, nonsampling error, and definitions, see Selected Appendixes at <www.census.gov/prod/cen2010/cph-1-a.pdf>]

State County County Subdivision Place	Total occupied housing units	Race of householder							House- holder Hispanic or Latino (of any race)	House- holder White alone, not Hispanic or Latino
		One race						Two or More Races		
		White	Black or African American	American Indian and Alaska Native	Asian	Native Hawaiian and Other Pacific Islander	Some Other Race			
New Jersey.....	3,214,360	2,340,060	428,304	8,686	223,319	925	152,495	60,571	436,743	2,103,230
Atlantic County.....	102,847	72,991	16,314	329	5,777	30	5,269	2,137	12,110	67,867
Absecon city.....	3,179	2,573	298	15	189	0	67	37	153	2,502
Atlantic City city.....	15,504	4,954	6,475	81	1,863	4	1,522	605	3,459	3,647
Brigantine city.....	4,294	3,914	108	4	127	2	69	70	171	3,834
Buena borough.....	1,723	1,383	146	12	16	2	137	27	377	1,172
Buena Vista township.....	2,786	2,305	331	7	17	2	84	40	228	2,186
Collings Lakes CDP.....	575	514	30	2	2	1	16	10	42	493
Corbin City city.....	185	183	0	0	1	0	0	1	4	179
Egg Harbor township.....	15,250	11,624	1,403	46	1,342	1	575	259	1,388	10,984
Egg Harbor City city.....	1,593	1,118	253	5	24	2	153	38	322	991
Estell Manor city.....	619	608	2	0	5	0	1	3	7	602
Folsom borough.....	688	636	30	0	4	1	10	7	31	616
Galloway township.....	13,067	10,090	1,397	27	991	1	324	237	917	9,603
Pomona CDP.....	2,107	1,396	205	5	367	0	82	52	207	1,291
Smithville CDP.....	3,282	2,743	287	2	166	0	44	40	161	2,645
Hamilton township.....	9,490	6,997	1,515	21	429	5	310	213	851	6,585
Mays Landing CDP.....	859	776	48	4	8	0	13	10	47	748
Hammonton town.....	5,408	4,690	152	11	55	1	404	95	786	4,383
Linwood city.....	2,653	2,530	21	1	75	0	6	20	47	2,493
Longport borough.....	470	467	2	0	1	0	0	0	3	464
Margate City city.....	3,156	3,072	19	3	26	0	16	20	58	3,039
Mullica township.....	2,154	1,877	107	8	10	2	127	23	264	1,758
Elwood CDP.....	436	284	52	3	5	1	83	8	140	233
Northfield city.....	3,152	2,881	72	8	102	0	54	35	156	2,794
Pleasantville city.....	6,661	1,816	3,350	46	151	3	1,045	250	2,031	1,156
Port Republic city.....	415	402	2	2	2	0	2	5	6	400
Somers Point city.....	4,655	3,908	441	11	102	2	123	68	269	3,794
Ventnor City city.....	4,592	3,881	149	18	237	2	234	71	539	3,637
Weymouth township.....	1,153	1,082	41	3	8	0	6	13	43	1,048
Bergen County.....	335,730	254,813	19,646	590	41,998	78	12,839	5,766	42,149	229,654
Allendale borough.....	2,236	2,016	10	1	187	0	11	11	70	1,961
Alpine borough.....	611	438	15	0	140	0	6	12	19	425
Bergenfield borough.....	8,852	5,288	709	26	1,849	3	718	259	1,922	4,326
Bogota borough.....	2,773	1,859	258	13	226	2	322	93	867	1,415
Carlstadt borough.....	2,378	2,044	46	3	149	1	92	43	337	1,835
Cliffside Park borough.....	9,948	7,355	328	23	1,310	4	641	287	2,144	6,021
Closter borough.....	2,747	1,911	37	2	744	0	31	22	118	1,828
Cresskill borough.....	3,002	2,275	25	1	662	0	21	18	136	2,166
Demarest borough.....	1,597	1,210	8	1	358	0	9	11	58	1,164
Dumont borough.....	6,364	5,187	159	9	745	2	180	82	693	4,729
East Rutherford borough.....	3,792	2,921	179	7	453	2	168	62	507	2,622
Edgewater borough.....	5,637	3,306	283	6	1,795	3	142	102	524	2,968
Elmwood Park borough.....	7,032	5,676	352	17	541	3	310	133	1,209	4,893
Emerson borough.....	2,480	2,235	21	2	180	1	17	24	133	2,127
Englewood city.....	10,057	4,809	3,387	42	826	6	687	300	2,084	3,701
Englewood Cliffs borough.....	1,824	1,142	37	1	610	0	12	22	101	1,063
Fair Lawn borough.....	11,930	10,576	172	5	864	0	185	128	877	9,963
Fairview borough.....	4,853	3,445	166	23	211	2	782	224	2,234	2,163
Fort Lee borough.....	16,371	10,102	431	24	5,201	5	368	240	1,484	9,122
Franklin Lakes borough.....	3,527	3,206	44	0	231	0	18	28	115	3,115
Garfield city.....	11,073	9,042	643	41	192	1	894	260	2,683	7,541
Glen Rock borough.....	3,917	3,534	49	2	291	1	14	26	131	3,425
Hackensack city.....	18,142	9,560	4,466	76	1,761	6	1,651	622	4,496	7,349
Harrington Park borough.....	1,592	1,329	9	0	238	2	4	10	35	1,299
Hasbrouck Heights borough.....	4,433	3,757	147	2	337	0	128	62	526	3,410
Haworth borough.....	1,110	971	14	0	111	0	3	11	29	946
Hillsdale borough.....	3,493	3,186	29	3	207	2	48	18	184	3,054
Ho-Ho-Kus borough.....	1,401	1,315	2	2	70	0	2	10	43	1,276
Leonia borough.....	3,284	2,012	84	5	1,000	0	105	78	462	1,711
Little Ferry borough.....	4,239	2,777	192	10	933	2	208	117	736	2,321
Lodi borough.....	9,471	7,017	721	29	598	4	842	260	2,285	5,785
Lyndhurst township.....	8,337	7,162	158	10	478	2	366	161	1,181	6,415
Mahwah township.....	9,505	8,468	156	45	667	1	79	89	393	8,186
Maywood borough.....	3,649	2,903	187	4	328	1	162	64	524	2,580
Midland Park borough.....	2,756	2,641	13	2	51	0	26	23	119	2,555
Montvale borough.....	2,778	2,440	27	1	264	0	26	20	108	2,367
Moonachie borough.....	1,005	830	16	1	65	0	65	28	198	716
New Milford borough.....	6,141	4,615	257	7	970	2	176	114	668	4,198
North Arlington borough.....	6,295	5,346	91	10	450	2	303	93	1,047	4,655
Northvale borough.....	1,564	1,224	12	1	299	0	15	13	104	1,144
Norwood borough.....	1,927	1,452	20	0	424	0	14	17	70	1,399
Oakland borough.....	4,335	4,104	32	5	148	1	11	34	160	3,964
Old Tappan borough.....	1,931	1,531	14	1	363	0	7	15	66	1,476
Oradell borough.....	2,749	2,439	23	0	256	0	15	16	98	2,363
Palisades Park borough.....	6,934	2,353	131	15	3,830	1	496	108	1,043	1,905
Paramus borough.....	8,630	6,745	83	4	1,583	0	90	125	493	6,363



Table 13.

# **Occupied Housing Units (Households) by Race and Hispanic or Latino Origin of Householder: 2010—Con.**

[For information on confidentiality protection, nonsampling error, and definitions, see Selected Appendixes at <www.census.gov/prod/cen2010/cph-1-a.pdf>]

State County County Subdivision Place	Total occupied housing units	Race of householder							Two or More Races	House- holder Hispanic or Latino (of any race)	House- holder White alone, not Hispanic or Latino
		One race									
		White	Black or African American	American Indian and Alaska Native	Asian	Native Hawaiian and Other Pacific Islander	Some Other Race				
Bergen County—Con.											
Park Ridge borough.....	3,283	3,011	31	5	170	2	44	20	148	2,912	
Ramsey borough.....	5,363	4,902	41	6	312	0	60	42	215	4,759	
Ridgefield borough.....	3,905	2,657	52	6	965	1	147	77	686	2,175	
Ridgefield Park village.....	4,851	3,459	324	12	484	0	439	133	1,368	2,682	
Ridgewood village.....	8,456	7,234	154	6	931	2	69	60	337	6,986	
River Edge borough.....	4,134	3,226	63	0	761	2	42	40	264	3,022	
River Vale township.....	3,421	3,127	23	2	229	0	9	31	104	3,038	
Rochelle Park township.....	2,087	1,805	41	5	141	0	67	28	265	1,625	
Rockleigh borough.....	75	73	0	1	1	0	0	0	2	71	
Rutherford borough.....	6,949	5,709	198	4	740	0	183	115	789	5,144	
Saddle Brook township.....	5,286	4,589	136	6	339	0	142	74	490	4,277	
Saddle River borough.....	1,216	1,075	18	2	95	1	8	17	45	1,046	
South Hackensack township.....	845	662	36	1	39	0	85	22	216	553	
Teaneck township.....	13,470	7,703	3,712	26	1,036	6	661	326	1,814	6,862	
Tenafly borough.....	4,766	3,553	39	0	1,077	0	48	49	217	3,388	
Teterboro borough.....	25	20	1	0	1	0	1	2	7	16	
Upper Saddle River borough.....	2,639	2,341	31	2	239	1	6	19	82	2,272	
Waldwick borough.....	3,420	3,200	29	1	137	0	32	21	197	3,051	
Wallington borough.....	4,637	4,028	186	4	204	0	149	66	383	3,842	
Washington township.....	3,261	3,021	28	0	177	1	14	20	127	2,913	
Westwood borough.....	4,438	3,866	179	10	263	0	78	42	337	3,638	
Woodcliff Lake borough.....	1,916	1,767	16	0	106	0	13	14	69	1,716	
Wood-Ridge borough.....	2,939	2,657	44	7	154	0	54	23	292	2,438	
Wyckoff township.....	5,646	5,374	21	2	201	0	18	30	181	5,218	
Burlington County.....	166,318	129,344	25,266	345	5,832	81	2,532	2,918	7,412	125,468	
Bass River township.....	522	514	1	1	2	0	2	2	13	504	
Beverly city.....	1,002	664	284	3	6	0	17	28	57	638	
Bordentown city.....	1,859	1,610	171	3	34	1	19	21	75	1,560	
Bordentown township.....	4,173	3,348	373	6	329	1	58	58	190	3,242	
Burlington city.....	3,858	2,496	1,163	5	56	1	60	77	171	2,422	
Burlington township.....	7,797	4,741	2,276	12	413	5	169	181	428	4,534	
Chesterfield township.....	1,539	1,252	86	2	177	0	5	17	45	1,222	
Cinnaminson township.....	5,535	5,035	295	4	109	0	41	51	122	4,956	
Delanco township.....	1,755	1,493	197	5	25	1	10	24	47	1,464	
Delran township.....	6,148	5,038	656	13	199	3	149	90	221	4,921	
Eastampton township.....	2,281	1,709	395	9	83	2	36	47	149	1,618	
Edgewater Park township.....	3,683	2,245	1,032	11	81	1	169	144	292	2,134	
Evesham township.....	17,620	15,665	746	16	896	2	115	180	436	15,396	
Marlton CDP.....	4,126	3,629	188	4	213	0	43	49	136	3,555	
Fieldsboro borough.....	206	166	30	0	5	0	1	4	4	164	
Florence township.....	4,775	3,916	552	8	175	3	38	83	153	3,830	
Florence CDP.....	1,857	1,448	298	1	43	1	25	41	58	1,426	
Roebling CDP.....	1,410	1,237	101	4	42	0	4	22	42	1,211	
Hainesport township.....	2,239	1,960	154	5	71	0	24	25	78	1,911	
Lumberton township.....	4,540	3,297	884	9	170	1	77	102	242	3,183	
Mansfield township.....	3,401	2,884	291	7	177	1	17	24	113	2,808	
Maple Shade township.....	8,525	6,801	873	16	408	3	211	213	552	6,542	
Medford township.....	8,277	7,918	131	10	131	1	34	52	131	7,832	
Medford Lakes borough.....	1,483	1,459	5	2	7	0	5	5	18	1,448	
Moorestown township.....	7,450	6,456	512	7	340	3	42	90	193	6,324	
Moorestown-Lenola CDP.....	5,310	4,596	457	7	126	3	40	81	159	4,495	
Mount Holly township.....	3,456	2,468	700	12	53	3	121	99	329	2,317	
Mount Laurel township.....	17,538	14,523	1,615	26	997	9	129	239	578	14,154	
Ramblewood CDP.....	2,246	1,932	151	3	130	1	12	17	69	1,882	
New Hanover township.....	551	427	70	4	20	3	9	18	37	408	
Fort Dix CDP (part).....	211	150	38	2	6	3	4	8	19	138	
McGuire AFB CDP (part).....	108	77	16	1	5	0	2	7	9	75	
North Hanover township.....	2,784	2,317	259	16	49	7	76	60	218	2,205	
McGuire AFB CDP (part).....	918	658	155	8	17	5	45	30	122	594	
Palmyra borough.....	3,156	2,592	416	13	48	4	42	41	116	2,533	
Pemberton borough.....	581	448	85	1	17	0	11	19	52	420	
Pemberton township.....	9,997	7,040	2,029	48	277	15	256	332	935	6,524	
Browns Mills CDP.....	4,021	2,798	822	26	141	4	89	141	382	2,582	
Country Lake Estates CDP.....	1,392	1,034	248	3	30	2	31	44	117	967	
Fort Dix CDP (part).....	573	392	126	2	12	4	8	29	62	353	
Pemberton Heights CDP.....	1,028	498	401	2	35	0	58	34	147	434	
Presidential Lakes Estates CDP.....	772	625	98	4	16	2	8	19	47	595	
Riverside township.....	2,959	2,496	176	5	23	1	155	103	215	2,402	
Riverton borough.....	1,057	1,001	33	1	4	0	5	13	22	984	
Shamong township.....	2,168	2,121	15	3	10	0	4	15	29	2,100	
Southampton township.....	4,746	4,547	99	7	43	1	18	31	74	4,497	
Leisuretowne CDP.....	2,204	2,123	55	2	13	0	2	9	23	2,104	
Springfield township.....	1,162	1,075	44	1	20	0	12	10	30	1,056	
Fort Dix CDP (part).....	0	0	0	0	0	0	0	0	0	0	
Juliestown CDP.....	142	137	3	0	0	0	0	2	1	136	
Tabernacle township.....	2,375	2,301	30	3	15	2	14	10	34	2,281	
Washington township.....	256	247	1	0	1	0	6	1	14	239	



Table 13.

# **Occupied Housing Units (Households) by Race and Hispanic or Latino Origin of Householder: 2010—Con.**

[For information on confidentiality protection, nonsampling error, and definitions, see Selected Appendixes at <www.census.gov/prod/cen2010/cph-1-a.pdf>]

State County County Subdivision Place	Total occupied housing units	Race of householder						Two or More Races	House- holder Hispanic or Latino (of any race)	House- holder White alone, not Hispanic or Latino
		One race								
		White	Black or African American	American Indian and Alaska Native	Asian	Native Hawaiian and Other Pacific Islander	Some Other Race			
Burlington County—Con.										
Westampton township.....	3,195	2,095	791	7	167	2	67	66	224	1,977
Willingboro township.....	10,884	2,344	7,723	42	174	4	265	332	704	2,106
Woodland township.....	476	467	5	0	2	0	2	0	6	464
Wrightstown borough.....	309	168	68	2	18	1	41	11	65	148
Camden County.....	190,980	132,721	36,480	569	7,806	57	10,268	3,079	20,042	125,506
Audubon borough.....	3,600	3,461	63	5	28	1	17	25	86	3,406
Audubon Park borough.....	493	486	2	1	1	0	0	3	6	482
Barrington borough.....	2,988	2,691	184	9	36	0	38	30	128	2,619
Bellmawr borough.....	4,670	4,172	140	6	180	2	120	50	243	4,063
Berlin borough.....	2,806	2,590	116	2	58	1	14	25	53	2,556
Berlin township.....	1,975	1,590	218	2	77	0	58	30	106	1,551
Brooklawn borough.....	759	696	32	2	9	0	11	9	31	680
Camden city.....	24,475	4,152	12,865	189	433	9	6,062	765	10,114	1,394
Cherry Hill township.....	26,882	21,965	1,646	28	2,571	6	347	319	1,075	21,347
Ashland CDP.....	3,084	2,604	196	2	228	0	26	28	114	2,528
Barclay CDP.....	1,621	1,563	15	1	30	0	3	9	27	1,541
Cherry Hill Mall CDP.....	5,563	4,346	466	9	564	2	91	85	292	4,177
Ellisburg CDP.....	1,898	1,574	123	1	155	0	23	22	81	1,526
Golden Triangle CDP.....	1,665	1,274	178	4	125	3	53	28	128	1,216
Greentree CDP.....	4,007	3,091	250	4	603	0	19	40	87	3,034
Kingston Estates CDP.....	2,191	1,760	153	3	223	0	24	28	92	1,699
Springdale CDP.....	5,230	4,459	153	3	544	1	17	53	89	4,391
Chesilhurst borough.....	582	276	268	3	2	0	24	9	43	263
Clementon borough.....	2,064	1,508	411	13	29	0	58	45	137	1,451
Collingswood borough.....	6,299	5,294	608	20	112	1	180	84	427	5,093
Gibbsboro borough.....	786	747	18	0	10	0	3	8	23	729
Gloucester township.....	23,566	18,420	3,762	46	670	12	356	300	977	17,952
Blackwood CDP.....	1,687	1,511	104	0	31	0	22	19	65	1,482
Glendora CDP.....	1,900	1,827	28	2	12	0	17	14	50	1,796
Gloucester City city.....	4,248	3,983	102	5	76	0	44	38	157	3,885
Haddon township.....	6,226	5,908	93	6	130	0	42	47	163	5,805
Haddonfield borough.....	4,436	4,285	50	0	65	0	11	25	74	4,224
Haddon Heights borough.....	2,997	2,899	39	4	25	1	11	18	53	2,863
Hi-Nella borough.....	377	279	62	3	11	0	14	8	28	267
Laurel Springs borough.....	727	675	38	1	4	0	5	4	18	664
Lawnside borough.....	1,103	50	996	8	8	0	16	25	36	37
Lindenwold borough.....	7,426	3,789	2,739	33	194	2	497	172	1,019	3,400
Magnolia borough.....	1,710	1,317	311	5	29	0	26	22	93	1,268
Merchantville borough.....	1,574	1,259	196	5	28	2	60	24	143	1,196
Mount Ephraim borough.....	1,909	1,803	50	1	13	0	28	14	64	1,774
Oaklyn borough.....	1,725	1,617	54	1	20	0	21	12	72	1,574
Pennsauken township.....	12,633	6,859	3,333	67	696	5	1,367	306	2,604	5,913
Pine Hill borough.....	4,086	2,756	1,077	11	70	3	85	84	206	2,679
Pine Valley borough.....	4	3	0	0	0	0	1	0	1	3
Runnemede borough.....	3,370	3,025	179	10	68	0	53	35	140	2,948
Somerdale borough.....	2,026	1,470	387	3	85	0	43	38	119	1,412
Stratford borough.....	2,641	2,185	253	10	99	3	56	35	134	2,131
Tavistock borough.....	3	3	0	0	0	0	0	0	0	3
Voorhees township.....	11,470	8,709	1,000	14	1,508	5	75	159	304	8,513
Echelon CDP.....	4,943	3,437	597	9	744	1	56	99	172	3,340
Waterford township.....	3,692	3,436	150	3	28	0	50	25	117	3,375
Winslow township.....	13,735	8,043	4,720	43	359	3	314	253	769	7,744
Woodlynn borough.....	917	320	318	10	74	1	161	33	279	242
Cape May County.....	40,812	37,929	1,634	76	239	11	556	367	1,446	37,200
Avalon borough.....	692	686	1	2	2	0	0	1	10	679
Cape May city.....	1,457	1,366	52	2	5	1	21	10	69	1,324
Cape May Point borough.....	164	158	4	0	0	0	0	2	1	158
Dennis township.....	2,370	2,332	15	2	8	0	3	10	18	2,321
Belleplain CDP.....	218	214	2	0	0	0	2	0	2	214
Lower township.....	9,579	9,207	164	15	51	4	55	83	216	9,069
Diamond Beach CDP.....	71	71	0	0	0	0	0	0	0	71
Erma CDP.....	821	794	10	1	6	1	3	6	15	785
North Cape May CDP.....	1,395	1,319	41	6	8	0	11	10	31	1,304
Villas CDP.....	3,896	3,746	60	6	11	2	33	38	114	3,674
Middle township.....	7,256	6,342	637	14	89	4	77	93	209	6,235
Burleigh CDP.....	270	216	38	0	5	1	8	2	22	204
Cape May Court House CDP.....	2,165	1,912	177	2	35	1	9	29	36	1,889
Rio Grande CDP.....	1,115	1,014	51	4	17	1	18	10	48	988
Whitesboro CDP.....	870	544	278	5	9	0	18	16	45	528
North Wildwood city.....	2,047	1,978	23	4	5	0	15	22	45	1,956
Ocean City city.....	5,890	5,596	180	4	22	0	50	38	163	5,501
Sea Isle City city.....	1,041	1,030	1	3	3	0	2	2	7	1,025
Stone Harbor borough.....	441	437	2	0	1	0	1	0	6	433
Upper township.....	4,566	4,467	22	6	28	0	16	27	54	4,430
Strathmere CDP.....	82	82	0	0	0	0	0	0	0	82
West Cape May borough.....	493	437	46	2	0	0	5	3	10	435



Table 13.

# **Occupied Housing Units (Households) by Race and Hispanic or Latino Origin of Householder: 2010—Con.**

[For information on confidentiality protection, nonsampling error, and definitions, see Selected Appendixes at <www.census.gov/prod/cen2010/cph-1-a.pdf>]

State County County Subdivision Place	Total occupied housing units	Race of householder							Two or More Races	House- holder Hispanic or Latino (of any race)	House- holder White alone, not Hispanic or Latino
		One race									
		White	Black or African American	American Indian and Alaska Native	Asian	Native Hawaiian and Other Pacific Islander	Some Other Race				
Cape May County—Con.											
West Wildwood borough.....	276	265	5	0	0	0	3	3	5	264	
Wildwood city.....	2,251	1,711	273	14	13	2	198	40	421	1,533	
Wildwood Crest borough.....	1,532	1,456	27	4	7	0	22	16	62	1,424	
Woodbine borough.....	757	461	182	4	5	0	88	17	150	413	
Cumberland County.....	51,931	36,744	8,726	601	524	15	4,145	1,176	10,353	31,600	
Bridgeton city.....	6,265	2,434	2,321	93	43	1	1,172	201	1,897	1,892	
Commercial township.....	1,880	1,623	180	7	8	0	22	40	74	1,584	
Laurel Lake CDP.....	1,091	1,009	35	4	4	0	15	24	45	983	
Port Norris CDP.....	481	335	123	1	4	0	6	12	19	325	
Deerfield township.....	1,089	867	126	25	8	0	47	16	88	829	
Rosenhayn CDP.....	382	281	63	7	3	0	20	8	40	264	
Downe township.....	646	612	17	3	0	0	6	8	13	607	
Fairfield township.....	1,882	861	773	133	3	1	51	60	123	816	
Fairton CDP.....	529	415	58	26	2	0	11	17	24	403	
Greenwich township.....	336	305	12	8	1	0	3	7	8	302	
Hopewell township.....	1,662	1,461	98	41	7	0	27	28	58	1,438	
Lawrence township.....	1,102	944	101	14	3	1	25	14	63	915	
Cedarville CDP.....	275	235	21	5	1	0	10	3	16	230	
Maurice River township.....	1,364	1,303	29	2	3	0	9	18	21	1,293	
Millville city.....	10,648	7,954	1,854	98	92	7	428	215	1,122	7,426	
Shiloh borough.....	198	188	4	3	0	0	1	2	7	183	
Stow Creek township.....	543	500	23	10	0	0	4	6	13	492	
Upper Deerfield township.....	2,866	2,263	338	35	84	0	101	45	168	2,215	
Seabrook Farms CDP.....	508	180	235	7	8	0	56	22	88	160	
Vineland city.....	21,450	15,429	2,850	129	272	5	2,249	516	6,698	11,608	
Essex County.....	283,712	127,947	116,785	994	11,039	97	19,583	7,267	47,270	105,598	
Belleville township.....	13,395	8,854	1,341	31	1,273	6	1,491	399	4,182	6,509	
Silver Lake CDP (part).....	1,429	812	167	2	157	0	233	58	560	544	
Bloomfield township.....	18,387	12,130	3,195	65	1,249	1	1,280	467	3,407	10,321	
Brookdale CDP.....	3,445	2,816	162	5	346	1	66	49	288	2,631	
Silver Lake CDP (part).....	158	84	22	0	10	0	39	3	71	53	
Caldwell borough.....	3,359	3,031	80	6	136	1	65	40	218	2,890	
Cedar Grove township.....	4,523	4,131	74	1	253	1	34	29	201	3,972	
City of Orange township.....	11,202	1,326	8,473	64	163	1	837	338	1,812	637	
East Orange city.....	24,945	1,022	22,257	109	169	16	770	602	1,604	654	
Essex Fells borough.....	728	700	5	0	13	0	2	8	8	696	
Fairfield township.....	2,645	2,540	15	3	59	0	13	15	94	2,466	
Glen Ridge borough.....	2,476	2,170	142	1	108	0	25	30	96	2,113	
Irvington township.....	20,093	1,296	17,321	72	167	7	803	427	1,607	814	
Livingston township.....	9,990	8,082	165	2	1,602	3	68	68	302	7,863	
Maplewood township.....	8,240	5,125	2,620	10	215	2	117	151	424	4,896	
Millburn township.....	6,813	5,693	116	2	921	4	21	56	188	5,535	
Short Hills CDP.....	4,146	3,508	37	0	565	1	5	30	71	3,443	
Montclair township.....	15,089	9,815	4,123	23	488	3	267	370	912	9,298	
Upper Montclair CDP.....	4,178	3,664	266	0	147	0	37	64	178	3,530	
Newark city.....	94,542	25,063	51,184	530	1,329	48	12,827	3,561	28,432	12,357	
North Caldwell borough.....	2,092	1,952	11	0	110	0	7	12	61	1,903	
Nutley township.....	11,314	9,695	257	17	913	2	262	168	1,048	9,013	
Roseland borough.....	2,345	2,176	35	1	113	0	8	12	65	2,122	
South Orange Village township.....	5,516	3,576	1,510	7	253	0	59	111	226	3,443	
Verona township.....	5,315	4,957	107	2	172	0	35	42	234	4,771	
West Caldwell township.....	3,913	3,703	39	2	124	1	21	23	143	3,584	
West Orange township.....	16,790	10,910	3,715	46	1,209	1	571	338	2,006	9,741	
Gloucester County.....	104,271	89,249	10,423	199	2,119	29	1,104	1,148	3,440	87,377	
Clayton borough.....	2,916	2,284	511	9	38	1	34	39	128	2,212	
Deptford township.....	11,689	9,508	1,435	26	386	6	197	131	536	9,232	
Oak Valley CDP.....	1,233	1,164	34	4	12	0	6	13	25	1,148	
East Greenwich township.....	3,262	2,942	178	9	95	2	15	21	73	2,896	
Elk township.....	1,474	1,205	217	6	10	0	17	19	38	1,197	
Franklin township.....	5,849	5,276	392	14	48	1	49	69	176	5,167	
Glassboro borough.....	6,158	4,578	1,166	7	151	2	139	115	340	4,437	
Greenwich township.....	1,946	1,845	70	1	8	0	5	17	24	1,829	
Gibbstown CDP.....	1,472	1,435	19	0	3	0	3	12	15	1,426	
Harrison township.....	3,942	3,645	160	1	90	0	13	33	78	3,585	
Mullica Hill CDP.....	1,456	1,366	65	1	10	0	2	12	30	1,343	
Richwood CDP (part).....	1,035	953	38	0	31	0	4	9	16	941	
Logan township.....	2,087	1,734	271	3	41	0	20	18	61	1,699	
Beckett CDP.....	1,633	1,311	258	2	31	0	15	16	50	1,281	
Mantua township.....	5,719	5,438	161	12	53	1	24	30	97	5,375	
Richwood CDP (part).....	20	20	0	0	0	0	0	0	0	20	
Monroe township.....	12,815	10,559	1,682	31	228	2	154	159	429	10,336	
Victory Lakes CDP.....	738	675	41	1	7	0	4	10	15	665	
Williamstown CDP.....	5,592	4,614	726	15	88	1	77	71	207	4,511	
National Park borough.....	1,092	1,063	8	1	4	0	4	12	19	1,049	
Newfield borough.....	579	557	12	2	1	0	4	3	28	534	



Table 13.

# **Occupied Housing Units (Households) by Race and Hispanic or Latino Origin of Householder: 2010—Con.**

[For information on confidentiality protection, nonsampling error, and definitions, see Selected Appendixes at <www.census.gov/prod/cen2010/cph-1-a.pdf>]

State County County Subdivision Place	Total occupied housing units	Race of householder							Two or More Races	House- holder Hispanic or Latino (of any race)	House- holder White alone, not Hispanic or Latino
		One race									
		White	Black or African American	American Indian and Alaska Native	Asian	Native Hawaiian and Other Pacific Islander	Some Other Race				
Gloucester County—Con.											
Paulsboro borough.....	2,286	1,373	799	6	14	3	39	52	134	1,312	
Pitman borough.....	3,489	3,388	33	7	20	0	17	24	56	3,348	
South Harrison township.....	1,020	952	47	0	7	0	5	9	18	939	
Swedesboro borough.....	938	706	146	6	10	0	52	18	94	675	
Washington township.....	17,287	15,324	1,111	21	550	1	119	161	439	15,055	
Turnersville CDP.....	1,217	1,125	48	0	30	0	6	8	22	1,111	
Wenonah borough.....	829	813	5	1	5	1	1	3	8	806	
West Deptford township.....	8,829	7,901	634	16	143	2	59	74	217	7,772	
Westville borough.....	1,755	1,599	94	4	16	0	26	16	63	1,566	
Woodbury city.....	4,088	2,908	953	9	35	7	91	85	291	2,765	
Woodbury Heights borough.....	1,081	1,031	29	2	11	0	2	6	14	1,020	
Woolwich township.....	3,141	2,620	309	5	155	0	18	34	79	2,571	
Hudson County.....	246,437	145,090	32,237	1,227	30,499	119	28,219	9,046	88,785	94,367	
Bayonne city.....	25,237	18,812	2,212	67	1,465	8	2,043	630	5,172	16,274	
East Newark borough.....	759	499	23	4	52	0	157	24	419	266	
Guttenberg town.....	4,473	3,133	247	29	362	2	495	205	2,528	1,347	
Harrison town.....	4,869	3,068	114	19	760	1	736	171	1,820	2,084	
Hoboken city.....	25,041	21,335	717	30	1,576	6	928	449	3,309	19,294	
Jersey City.....	96,859	36,955	24,785	393	20,767	64	10,318	3,577	22,896	27,210	
Kearny town.....	13,462	10,631	301	54	598	3	1,430	445	4,539	7,780	
North Bergen township.....	22,062	15,615	930	179	1,369	16	2,988	965	13,593	6,374	
Secaucus town.....	6,297	4,624	204	8	1,108	1	230	122	905	4,022	
Union City.....	22,814	13,835	1,365	224	628	11	5,457	1,294	18,347	3,190	
Weehawken township.....	5,712	4,331	286	17	450	0	446	182	1,917	3,054	
West New York town.....	18,852	12,252	1,053	203	1,364	7	2,991	982	13,340	3,472	
Hunterdon County.....	47,169	44,630	603	53	1,236	9	303	335	1,582	43,415	
Alexandria township.....	1,758	1,694	30	2	19	0	6	7	44	1,656	
Bethlehem township.....	1,344	1,302	10	0	18	0	5	9	34	1,272	
Bloomsbury borough.....	337	325	5	0	4	0	1	2	13	314	
Califon borough.....	394	386	1	0	3	0	0	4	2	384	
Clinton town.....	1,057	967	13	1	61	0	6	9	51	924	
Clinton township.....	4,568	4,283	59	5	167	2	22	30	123	4,182	
Annandale CDP.....	658	587	18	1	41	0	3	8	21	570	
Delaware township.....	1,788	1,743	10	5	12	0	4	14	28	1,722	
East Amwell township.....	1,518	1,474	6	1	19	0	5	13	26	1,452	
Flemington borough.....	1,815	1,562	58	6	76	0	82	31	274	1,387	
Franklin township.....	1,137	1,107	7	1	14	1	3	4	22	1,089	
Frenchtown borough.....	596	580	5	1	3	0	1	6	20	563	
Glen Gardner borough.....	768	731	13	0	13	0	2	9	38	699	
Hampton borough.....	570	536	9	8	7	1	4	5	20	523	
High Bridge borough.....	1,418	1,350	22	2	28	0	8	8	55	1,307	
Holland township.....	1,972	1,938	12	1	8	1	4	8	33	1,909	
Kingwood township.....	1,446	1,411	8	0	12	0	5	10	18	1,396	
Lambertville city.....	1,958	1,837	39	2	27	0	37	16	100	1,778	
Lebanon borough.....	602	560	10	0	22	0	5	5	18	546	
Lebanon township.....	2,296	2,237	8	2	19	2	10	18	48	2,198	
Millford borough.....	520	508	1	1	3	0	3	4	9	501	
Raritan township.....	8,056	7,412	155	6	395	2	36	50	296	7,171	
Readington township.....	5,971	5,649	68	6	177	0	33	38	190	5,498	
White House Station CDP.....	963	907	22	1	19	0	7	7	38	877	
Stockton borough.....	237	233	0	0	3	0	0	1	1	232	
Tewksbury township.....	2,189	2,100	20	0	47	0	9	13	47	2,063	
Union township.....	1,752	1,644	18	2	67	0	9	12	55	1,600	
West Amwell township.....	1,102	1,061	16	1	12	0	3	9	17	1,049	
Mercer County.....	133,155	88,051	26,822	341	9,822	63	5,762	2,294	14,113	81,493	
East Windsor township.....	10,224	7,018	909	40	1,473	4	597	183	1,436	6,304	
Twin Rivers CDP.....	2,671	1,869	320	23	180	0	216	63	540	1,609	
Ewing township.....	13,171	8,624	3,693	37	419	3	202	193	686	8,267	
Hamilton township.....	34,534	28,571	3,585	53	850	21	1,018	436	2,598	27,249	
Groveville CDP.....	1,046	881	108	2	30	0	15	10	62	843	
Hamilton Square CDP.....	4,532	4,302	59	1	125	0	21	24	123	4,207	
Mercerville CDP.....	5,028	4,627	164	7	118	1	71	40	228	4,488	
White Horse CDP.....	3,875	3,506	187	3	61	1	70	47	230	3,368	
Yardville CDP.....	2,757	2,606	68	2	46	0	21	14	93	2,542	
Hightstown borough.....	1,976	1,498	168	9	65	2	183	51	401	1,324	
Hopewell borough.....	778	750	9	0	5	0	7	7	17	739	
Hopewell township.....	6,282	5,622	146	4	451	0	18	41	150	5,497	
Lawrence township.....	12,524	9,214	1,347	16	1,561	2	210	174	629	8,863	
Lawrenceville CDP.....	1,734	1,535	70	2	103	0	7	17	61	1,486	
Pennington borough.....	1,031	1,001	18	0	8	1	0	3	9	992	
Princeton borough.....	3,161	2,584	191	4	245	0	94	43	213	2,478	
Princeton township.....	6,360	4,965	341	8	855	1	86	104	313	4,755	
Robbinsville township.....	5,087	4,355	164	5	488	0	25	50	153	4,238	
Robbinsville CDP.....	1,237	999	44	1	176	0	6	11	40	969	
Trenton city.....	28,578	8,117	15,897	160	251	26	3,250	877	7,175	5,297	



Table 13.

# **Occupied Housing Units (Households) by Race and Hispanic or Latino Origin of Householder: 2010—Con.**

[For information on confidentiality protection, nonsampling error, and definitions, see Selected Appendixes at <www.census.gov/prod/cen2010/cph-1-a.pdf>]

State County County Subdivision Place	Total occupied housing units	Race of householder							Two or More Races	House- holder Hispanic or Latino (of any race)	House- holder White alone, not Hispanic or Latino
		One race									
		White	Black or African American	American Indian and Alaska Native	Asian	Native Hawaiian and Other Pacific Islander	Some Other Race				
Mercer County—Con.											
West Windsor township.....	9,449	5,732	354	5	3,151	3	72	132	333	5,490	
Princeton Junction CDP.....	921	724	22	1	159	0	7	8	37	696	
Middlesex County.....	281,186	182,696	27,228	620	50,591	57	14,157	5,837	38,698	162,126	
Carteret borough.....	7,591	4,424	1,113	24	1,058	3	754	215	2,039	3,327	
Cranbury township.....	1,320	1,112	46	1	149	0	1	11	24	1,091	
Cranbury CDP.....	722	621	29	0	67	0	0	5	15	608	
Dunellen borough.....	2,566	2,019	221	3	96	1	168	58	475	1,762	
East Brunswick township.....	16,810	12,472	659	17	3,228	0	215	219	901	11,860	
Edison township.....	34,972	18,023	2,531	55	12,929	10	716	708	2,266	16,692	
Helmetta borough.....	891	805	32	1	35	0	11	7	61	756	
Highland Park borough.....	5,875	4,234	438	9	946	2	141	105	408	4,006	
Jamesburg borough.....	2,172	1,724	202	8	88	0	121	29	318	1,552	
Metuchen borough.....	5,243	4,291	258	3	562	1	53	75	263	4,103	
Middlesex borough.....	4,984	4,243	243	8	229	1	198	62	612	3,882	
Milltown borough.....	2,599	2,464	27	0	64	0	26	18	123	2,375	
Monroe township.....	16,497	14,474	518	5	1,333	2	61	104	476	14,083	
Clearbrook Park CDP.....	1,803	1,710	58	0	26	0	3	6	45	1,668	
Concordia CDP.....	2,032	1,973	33	0	19	0	1	6	24	1,950	
Rossmoor CDP.....	1,966	1,851	85	2	16	0	2	10	40	1,817	
Whittingham CDP.....	1,416	1,374	18	0	20	0	2	2	21	1,356	
New Brunswick city.....	14,119	6,553	3,106	87	1,064	3	2,779	527	5,531	4,477	
North Brunswick township.....	14,551	7,692	2,598	38	3,100	1	795	327	1,797	6,901	
Old Bridge township.....	23,777	18,661	1,466	32	2,685	4	552	377	2,093	17,288	
Brownville CDP.....	1,000	843	51	0	79	1	12	14	84	784	
Laurence Harbor CDP.....	2,536	2,131	126	6	164	0	68	41	226	1,990	
Madison Park CDP.....	2,621	1,499	376	3	540	0	116	87	335	1,319	
Old Bridge CDP.....	7,775	6,463	321	11	713	1	171	95	668	5,996	
Perth Amboy city.....	15,419	8,223	1,846	139	254	4	4,177	776	10,734	2,862	
Piscataway township.....	17,050	7,608	3,735	32	4,746	3	495	431	1,536	6,780	
Society Hill CDP.....	1,226	506	209	1	459	0	18	33	66	467	
Plainsboro township.....	9,402	4,676	870	9	3,528	1	144	174	514	4,363	
Plainsboro Center CDP.....	1,192	586	67	1	511	1	11	15	53	551	
Princeton Meadows CDP.....	5,976	2,835	706	7	2,188	0	114	126	389	2,604	
Sayreville borough.....	15,636	11,153	1,685	34	2,042	6	459	257	1,526	10,202	
South Amboy city.....	3,372	3,005	141	2	105	0	75	44	348	2,760	
South Brunswick township.....	15,069	8,843	1,290	15	4,468	1	193	259	757	8,366	
Dayton CDP.....	2,288	1,080	222	1	905	0	34	46	111	1,010	
Heathcote CDP.....	2,326	1,354	246	3	656	1	27	39	111	1,282	
Kendall Park CDP.....	3,135	2,228	176	3	647	0	35	46	168	2,116	
Kingston CDP (part).....	533	418	27	1	64	0	16	7	35	398	
Monmouth Junction CDP.....	903	567	60	2	255	0	7	12	34	544	
South Plainfield borough.....	7,876	5,718	789	18	939	2	248	162	730	5,275	
South River borough.....	5,652	4,583	369	14	220	2	320	144	727	4,193	
Spotswood borough.....	3,128	2,868	75	2	123	1	27	32	184	2,723	
Woodbridge township.....	34,615	22,828	2,970	64	6,600	9	1,428	716	4,255	20,447	
Avenel CDP.....	5,150	2,887	701	15	1,203	2	214	128	615	2,561	
Colonia CDP.....	6,160	5,159	320	9	520	2	70	80	428	4,843	
Fords CDP.....	5,386	3,669	443	7	935	0	227	105	728	3,229	
Iselin CDP.....	6,445	3,279	472	8	2,424	0	108	154	374	3,049	
Port Reading CDP.....	1,283	1,086	77	2	47	0	61	10	176	982	
Sewaren CDP.....	1,005	842	62	1	48	1	31	20	146	737	
Woodbridge CDP.....	7,378	4,847	673	16	1,298	3	396	145	1,044	4,325	
Monmouth County.....	233,983	200,188	16,743	370	9,406	62	4,428	2,786	15,500	190,292	
Aberdeen township.....	6,876	5,550	707	11	389	3	148	68	531	5,201	
Cliffwood Beach CDP.....	1,127	907	123	3	30	1	42	21	124	831	
Strathmore CDP.....	2,557	2,264	96	3	156	0	24	14	124	2,171	
Allenhurst borough.....	217	209	3	0	2	0	0	3	4	206	
Allentown borough.....	704	654	29	0	7	0	5	9	16	645	
Asbury Park city.....	6,725	2,894	3,277	26	34	5	325	164	1,127	2,221	
Atlantic Highlands borough.....	1,870	1,772	28	4	26	0	16	24	74	1,720	
Avon-by-the-Sea borough.....	901	885	3	0	4	0	6	3	19	871	
Belmar borough.....	2,695	2,489	72	5	21	1	69	38	232	2,351	
Bradley Beach borough.....	2,098	1,893	77	6	31	1	65	25	242	1,736	
Brielle borough.....	1,805	1,716	47	1	16	0	7	18	45	1,680	
Colts Neck township.....	3,277	3,081	44	0	127	0	6	19	80	3,009	
Deal borough.....	333	312	5	0	4	1	6	5	21	296	
Eatontown borough.....	5,319	3,975	661	12	384	3	140	144	496	3,673	
Englishtown borough.....	621	563	15	0	33	1	5	4	43	530	
Fair Haven borough.....	1,970	1,873	63	1	17	1	4	11	35	1,844	
Farmingdale borough.....	547	504	16	1	12	0	9	5	33	482	
Freehold borough.....	4,006	2,877	529	15	114	1	389	81	1,142	2,204	
Freehold township.....	12,577	11,083	474	15	740	1	142	122	676	10,596	
East Freehold CDP.....	1,637	1,441	49	1	119	0	13	14	77	1,381	
West Freehold CDP.....	4,941	4,407	160	11	243	1	65	54	311	4,178	
Hazlet township.....	7,140	6,689	95	4	214	2	80	56	415	6,380	
Highlands borough.....	2,623	2,500	37	9	27	0	27	23	113	2,421	



Table 13.

# **Occupied Housing Units (Households) by Race and Hispanic or Latino Origin of Householder: 2010—Con.**

[For information on confidentiality protection, nonsampling error, and definitions, see Selected Appendixes at <www.census.gov/prod/cen2010/cph-1-a.pdf>]

State County County Subdivision Place	Total occupied housing units	Race of householder						Two or More Races	House- holder Hispanic or Latino (of any race)	House- holder White alone, not Hispanic or Latino
		One race								
		White	Black or African American	American Indian and Alaska Native	Asian	Native Hawaiian and Other Pacific Islander	Some Other Race			
Monmouth County--Con.										
Holmdel township.....	5,584	4,491	37	2	977	0	20	57	158	4,357
Howell township.....	17,260	15,586	586	24	666	9	217	172	1,075	14,795
Ramtown CDP.....	1,924	1,781	49	4	47	2	23	18	111	1,696
Interlaken borough.....	361	359	0	0	0	0	1	1	4	356
Keansburg borough.....	3,805	3,334	230	8	55	2	110	66	420	3,071
Keyport borough.....	3,067	2,612	206	7	66	0	139	37	365	2,409
Lake Como borough.....	785	696	43	5	6	0	27	8	85	644
Little Silver borough.....	2,146	2,098	5	1	33	1	2	6	40	2,059
Loch Arbour village.....	82	81	1	0	0	0	0	0	2	79
Long Branch city.....	11,753	8,486	1,608	48	228	8	994	381	2,094	7,429
Manalapan township.....	13,263	11,981	308	5	793	1	86	89	552	11,540
Yorktown CDP.....	1,976	1,873	32	0	59	0	4	8	81	1,799
Manasquan borough.....	2,374	2,329	6	0	7	0	23	9	91	2,268
Marlboro township.....	13,001	10,673	258	9	1,916	1	59	85	376	10,379
Morganville CDP.....	1,526	1,190	48	4	259	0	10	15	51	1,152
Robertsville CDP.....	3,792	3,286	83	1	384	1	16	21	100	3,205
Matawan borough.....	3,358	2,822	242	0	181	1	57	55	249	2,654
Middletown township.....	23,962	22,808	291	24	556	1	143	139	940	22,056
Belford CDP.....	584	565	1	0	10	0	4	4	35	535
Fairview CDP.....	1,317	1,281	9	0	11	1	11	4	53	1,240
Leonardo CDP.....	1,001	972	9	1	8	0	5	6	45	933
Lincroft CDP.....	2,102	2,012	13	0	65	0	2	10	55	1,962
Navesink CDP.....	691	621	47	0	12	0	5	6	20	606
North Middletown CDP.....	1,142	1,067	15	4	28	0	17	11	72	1,015
Port Monmouth CDP.....	1,368	1,294	23	4	21	0	16	10	81	1,236
Millstone township.....	3,301	3,016	115	5	122	0	17	26	126	2,912
Monmouth Beach borough.....	1,494	1,466	3	2	8	1	4	10	22	1,449
Neptune township.....	11,201	6,802	3,753	32	205	1	184	224	691	6,439
Ocean Grove CDP.....	1,948	1,810	90	1	15	0	12	20	66	1,762
Shark River Hills CDP.....	1,511	1,478	6	3	12	0	4	8	24	1,459
Neptune City borough.....	2,133	1,744	233	8	66	1	52	29	140	1,672
Ocean township.....	10,611	8,812	877	20	539	5	172	186	732	8,351
Oakhurst CDP.....	1,372	1,313	16	1	26	0	4	12	43	1,279
Wanamassa CDP.....	1,648	1,509	45	3	52	4	13	22	69	1,459
Oceanport borough.....	2,227	2,095	63	2	35	0	12	20	54	2,058
Red Bank borough.....	4,929	3,702	593	28	85	5	430	86	874	3,329
Roosevelt borough.....	314	292	4	0	9	0	3	6	12	282
Rumson borough.....	2,344	2,299	2	3	28	1	1	10	35	2,269
Sea Bright borough.....	792	764	3	0	15	0	5	5	29	739
Sea Girt borough.....	823	821	0	0	0	0	1	1	6	816
Shrewsbury borough.....	1,261	1,221	9	1	21	0	4	5	20	1,206
Shrewsbury township.....	583	455	71	0	27	0	13	17	54	424
Spring Lake borough.....	1,253	1,231	4	1	11	0	3	3	14	1,220
Spring Lake Heights borough.....	2,316	2,256	13	2	16	1	9	19	46	2,223
Tinton Falls borough.....	8,355	7,228	691	6	287	1	60	82	311	7,014
Union Beach borough.....	2,143	2,012	25	3	28	0	55	20	163	1,905
Upper Freehold township.....	2,363	2,214	46	3	74	1	10	15	63	2,163
Wall township.....	10,051	9,578	213	10	120	1	49	80	231	9,414
Allenwood CDP.....	309	305	0	0	3	0	0	1	3	302
West Belmar CDP.....	984	935	3	4	7	0	26	9	60	903
West Long Branch borough.....	2,384	2,305	22	1	24	0	17	15	82	2,245
Morris County.....	180,534	155,238	5,456	215	13,647	28	3,787	2,163	14,967	145,184
Boonton town.....	3,235	2,730	156	7	211	0	74	57	277	2,547
Boonton township.....	1,575	1,488	18	0	50	1	4	14	42	1,452
Butler borough.....	3,031	2,799	31	7	68	0	95	31	236	2,670
Chatham borough.....	3,073	2,856	31	5	141	0	22	18	118	2,767
Chatham township.....	3,915	3,639	34	2	215	1	8	16	96	3,556
Chester borough.....	615	575	6	1	11	0	14	8	54	538
Chester township.....	2,592	2,468	22	1	73	0	10	18	73	2,408
Denville township.....	6,432	5,924	72	7	338	0	35	56	225	5,748
Dover town.....	5,562	3,930	408	23	138	2	847	214	3,220	1,821
East Hanover township.....	3,893	3,413	26	1	404	0	23	26	143	3,303
Florham Park borough.....	4,003	3,623	101	2	230	0	16	31	125	3,515
Hanover township.....	5,308	4,700	58	2	477	0	36	35	179	4,565
Harding township.....	1,474	1,423	13	1	24	0	2	11	28	1,398
Jefferson township.....	7,830	7,325	96	5	258	1	82	63	367	7,067
Kinnelon borough.....	3,472	3,286	26	1	130	0	12	17	104	3,201
Lincoln Park borough.....	4,001	3,608	47	6	235	0	60	45	263	3,423
Long Hill township.....	3,105	2,872	20	4	160	0	24	25	165	2,739
Madison borough.....	5,485	4,955	131	4	237	1	99	58	365	4,715
Mendham borough.....	1,722	1,681	6	0	26	1	2	6	35	1,647
Mendham township.....	1,952	1,863	21	0	53	0	4	11	41	1,827
Mine Hill township.....	1,329	1,154	57	5	52	0	40	21	198	1,018
Montville township.....	7,485	6,127	87	5	1,154	2	43	67	230	5,949
Morris township.....	8,128	7,174	401	6	383	2	99	63	386	6,907
Morris Plains borough.....	2,131	1,953	52	2	80	0	17	27	81	1,896
Morristown town.....	7,417	5,242	1,014	30	339	2	623	167	1,545	4,472



Table 13.

# **Occupied Housing Units (Households) by Race and Hispanic or Latino Origin of Householder: 2010—Con.**

[For information on confidentiality protection, nonsampling error, and definitions, see Selected Appendixes at <www.census.gov/prod/cen2010/cph-1-a.pdf>]

State County County Subdivision Place	Total occupied housing units	Race of householder							Two or More Races	House- holder Hispanic or Latino (of any race)	House- holder White alone, not Hispanic or Latino
		One race									
		White	Black or African American	American Indian and Alaska Native	Asian	Native Hawaiian and Other Pacific Islander	Some Other Race				
Morris County—Con.											
Mountain Lakes borough.....	1,313	1,210	5	0	85	0	2	11	26	1,187	
Mount Arlington borough.....	2,283	2,118	50	3	67	1	21	23	114	2,035	
Mount Olive township.....	10,690	8,948	649	18	675	5	262	133	995	8,286	
Budd Lake CDP.....	3,232	2,701	217	5	192	3	73	41	350	2,452	
Netcong borough.....	1,381	1,213	56	3	24	0	67	18	179	1,117	
Parsippany-Troy Hills township.....	20,279	13,897	709	22	4,938	3	334	376	1,335	13,006	
Pequannock township.....	6,471	6,272	25	5	109	0	38	22	180	6,133	
Randolph township.....	9,013	7,564	270	9	885	1	162	122	772	7,018	
Riverdale borough.....	1,547	1,423	17	1	67	0	16	23	75	1,372	
Rockaway borough.....	2,443	2,131	68	4	137	1	70	32	261	1,960	
Rockaway township.....	8,983	8,043	208	6	480	1	151	94	724	7,512	
Lake Telemark CDP.....	439	420	5	1	6	0	5	2	16	409	
White Meadow Lake CDP.....	3,061	2,806	55	1	142	1	36	20	201	2,650	
Roxbury township.....	8,292	7,522	182	6	398	3	96	85	527	7,135	
Kenvil CDP.....	1,095	963	16	1	67	0	32	16	116	888	
Succasunna CDP.....	3,110	2,895	45	1	130	0	20	19	119	2,806	
Victory Gardens borough.....	533	311	99	4	15	0	86	18	301	120	
Washington township.....	6,237	5,901	87	4	177	0	36	32	209	5,738	
Long Valley CDP.....	675	655	3	0	10	0	6	1	23	638	
Wharton borough.....	2,304	1,877	97	3	103	0	155	69	673	1,416	
Ocean County.....	221,111	207,066	5,890	294	2,890	43	3,074	1,854	11,560	199,519	
Barneгат township.....	8,128	7,658	215	8	113	0	63	71	367	7,383	
Barneгат CDP.....	1,019	948	31	0	18	0	8	14	52	913	
Ocean Acres CDP (part).....	263	236	10	0	7	0	3	7	18	223	
Barneгат Light borough.....	274	271	1	0	0	0	2	0	3	270	
Bay Head borough.....	459	458	1	0	0	0	0	0	4	454	
Beach Haven borough.....	531	510	1	0	2	0	16	2	26	501	
Beachwood borough.....	3,682	3,510	54	1	38	0	56	23	188	3,384	
Berkeley township.....	20,349	19,678	273	18	155	2	109	114	610	19,203	
Holiday City-Berkeley CDP.....	8,152	7,998	55	5	47	0	14	33	162	7,855	
Holiday City South CDP.....	2,257	2,154	74	2	12	1	4	10	44	2,113	
Holiday Heights CDP.....	1,311	1,291	11	0	6	0	1	2	22	1,271	
Silver Ridge CDP.....	749	732	8	1	2	0	2	4	20	715	
Brick township.....	29,842	28,343	512	37	339	11	346	254	1,425	27,380	
Eagleswood township.....	621	605	5	1	3	0	4	3	15	595	
Harvey Cedars borough.....	169	167	2	0	0	0	0	0	3	164	
Island Heights borough.....	683	665	2	0	5	0	1	10	10	658	
Jackson township.....	19,417	17,689	868	22	451	5	192	190	1,111	16,849	
Vista Center CDP.....	875	833	21	1	15	0	4	1	32	805	
Lacey township.....	10,183	9,945	39	10	51	2	58	78	292	9,725	
Forked River CDP.....	2,077	2,023	9	3	8	2	15	17	78	1,964	
Lakehurst borough.....	881	732	78	4	11	0	28	28	82	687	
Lakewood township.....	24,283	20,573	1,897	59	243	6	1,176	329	3,347	18,728	
Lakewood CDP.....	10,592	8,800	801	30	76	6	740	139	1,909	7,799	
Leisure Village CDP.....	2,664	2,402	165	6	13	0	59	19	200	2,280	
Leisure Village East CDP.....	2,743	2,682	34	1	11	0	6	9	60	2,628	
Lavallette borough.....	945	932	0	0	3	0	6	4	13	925	
Little Egg Harbor township.....	8,060	7,745	101	17	74	0	69	54	257	7,582	
Mystic Island CDP.....	3,490	3,381	27	7	20	0	32	23	104	3,318	
Long Beach township.....	1,539	1,513	2	1	6	0	10	7	35	1,491	
North Beach Haven CDP.....	1,115	1,093	1	1	5	0	10	5	32	1,073	
Manchester township.....	22,840	21,684	604	22	251	3	134	142	689	21,171	
Cedar Glen Lakes CDP.....	1,008	991	5	0	6	0	2	4	12	981	
Cedar Glen West CDP.....	812	798	3	2	2	0	3	4	11	790	
Crestwood Village CDP.....	5,615	5,460	79	5	29	1	6	35	103	5,364	
Leisure Knoll CDP.....	1,499	1,464	21	0	5	0	3	6	27	1,440	
Leisure Village West CDP.....	2,347	2,289	31	2	13	0	5	7	36	2,259	
Pine Lake Park CDP.....	2,859	2,535	140	6	91	1	53	33	199	2,401	
Pine Ridge at Crestwood CDP.....	1,550	1,500	23	0	11	0	6	10	28	1,478	
Mantoloking borough.....	162	161	0	0	0	0	1	0	0	161	
Ocean township.....	3,483	3,400	18	3	32	0	9	21	75	3,340	
Waretown CDP.....	644	635	4	0	1	0	2	2	15	622	
Ocean Gate borough.....	832	806	5	1	1	0	11	8	32	790	
Pine Beach borough.....	818	806	2	0	4	0	2	4	14	796	
Plumsted township.....	2,936	2,802	48	10	18	1	25	32	124	2,713	
New Egypt CDP.....	902	841	17	7	7	1	18	11	57	807	
Point Pleasant borough.....	7,273	7,098	26	10	31	2	69	37	223	6,958	
Point Pleasant Beach borough.....	1,985	1,895	10	2	14	1	46	17	94	1,853	
Seaside Heights borough.....	1,376	1,212	86	5	13	0	41	19	140	1,127	
Seaside Park borough.....	833	816	8	0	1	0	4	4	15	804	
Ship Bottom borough.....	555	532	3	1	1	0	11	7	26	522	
South Toms River borough.....	1,098	783	217	6	6	0	64	22	161	707	
Stafford township.....	10,096	9,757	71	11	111	4	90	52	324	9,542	
Beach Haven West CDP.....	1,915	1,887	2	2	10	0	6	8	51	1,845	
Manahawkin CDP.....	931	887	4	3	18	0	14	5	33	871	
Ocean Acres CDP (part).....	5,298	5,087	56	6	55	4	56	34	199	4,956	
Surf City borough.....	622	608	4	0	2	1	4	3	15	600	



Table 13.

# **Occupied Housing Units (Households) by Race and Hispanic or Latino Origin of Householder: 2010—Con.**

[For information on confidentiality protection, nonsampling error, and definitions, see Selected Appendixes at <www.census.gov/prod/cen2010/cph-1-a.pdf>]

State County County Subdivision Place	Total occupied housing units	Race of householder							Two or More Races	House- holder Hispanic or Latino (of any race)	House- holder White alone, not Hispanic or Latino
		One race									
		White	Black or African American	American Indian and Alaska Native	Asian	Native Hawaiian and Other Pacific Islander	Some Other Race				
Ocean County--Con.											
Toms River township.....	34,760	32,358	732	44	902	5	415	304	1,798	31,122	
Dover Beaches North CDP.....	702	698	1	0	2	0	0	1	5	694	
Dover Beaches South CDP.....	664	649	1	0	0	0	9	5	28	631	
Toms River CDP.....	33,394	31,011	730	44	900	5	406	298	1,765	29,797	
Tuckerton borough.....	1,396	1,354	5	1	9	0	12	15	42	1,334	
Passaic County.....	166,785	112,960	21,443	901	6,861	46	19,500	5,074	49,300	89,442	
Bloomingtondale borough.....	2,935	2,768	25	5	57	0	60	20	192	2,642	
Clifton city.....	30,661	23,168	1,478	118	2,191	9	2,864	833	7,510	19,286	
Haledon borough.....	2,778	1,879	314	11	124	2	349	99	954	1,382	
Hawthorne borough.....	7,454	6,832	149	12	158	0	216	87	811	6,297	
Little Falls township.....	4,740	4,374	68	5	158	0	71	64	352	4,110	
Singac CDP.....	1,477	1,354	18	1	55	0	26	23	144	1,240	
North Haledon borough.....	3,123	2,929	45	2	95	0	22	30	158	2,811	
Passaic city.....	19,411	8,848	2,723	174	868	10	5,691	1,097	12,436	3,747	
Paterson city.....	44,329	15,925	15,583	425	1,028	15	9,160	2,193	22,778	5,626	
Pompton Lakes borough.....	4,190	3,842	44	6	162	1	88	47	307	3,645	
Prospect Park borough.....	1,797	981	359	24	50	1	285	97	801	580	
Ringwood borough.....	4,182	3,994	42	31	50	1	30	34	182	3,852	
Totowa borough.....	3,783	3,384	42	5	180	0	114	58	390	3,140	
Wanaque borough.....	4,018	3,695	58	15	145	0	59	46	253	3,514	
Wayne township.....	19,127	17,136	228	13	1,340	3	225	182	1,081	16,337	
West Milford township.....	9,625	9,231	98	50	95	0	65	86	387	8,932	
Woodland Park borough.....	4,632	3,974	187	5	160	4	201	101	708	3,541	
Salem County.....	25,290	20,716	3,520	90	154	4	498	308	1,171	20,194	
Alloway township.....	1,193	1,115	56	3	3	0	3	13	14	1,105	
Alloway CDP.....	488	480	2	1	0	0	1	4	2	480	
Carneys Point township.....	3,264	2,484	581	8	23	0	126	42	237	2,393	
Carneys Point CDP.....	2,995	2,236	570	6	20	0	123	40	229	2,149	
Elmer borough.....	536	514	8	3	2	0	4	5	10	509	
Elsinboro township.....	455	430	15	1	2	1	4	2	5	429	
Lower Alloways Creek township.....	679	662	10	1	0	0	1	5	7	656	
Hancocks Bridge CDP.....	93	92	1	0	0	0	0	0	2	90	
Mannington township.....	540	443	76	4	3	0	10	4	21	434	
Oldmans township.....	652	577	56	2	2	0	11	4	30	558	
Pedricktown CDP.....	197	184	5	0	0	0	7	1	15	175	
Penns Grove borough.....	1,801	833	736	9	6	0	170	47	373	679	
Pennsville township.....	5,491	5,220	119	12	58	1	51	30	126	5,153	
Pennsville CDP.....	4,854	4,640	88	10	45	1	42	28	101	4,588	
Pilesgrove township.....	1,488	1,372	85	2	10	1	5	13	17	1,361	
Pittsgrove township.....	3,307	2,966	218	16	25	0	41	41	101	2,914	
Olivet CDP.....	477	454	2	0	12	0	4	5	8	451	
Quinton township.....	1,036	868	130	5	2	0	11	20	32	848	
Quinton CDP.....	215	193	15	1	1	0	1	4	4	190	
Salem city.....	2,157	797	1,251	9	5	0	39	56	123	759	
Upper Pittsgrove township.....	1,247	1,205	20	6	2	0	7	7	23	1,191	
Woodstown borough.....	1,444	1,230	159	9	11	1	15	19	52	1,205	
Somerset County.....	117,759	88,556	10,106	146	13,876	24	3,269	1,782	10,775	82,043	
Bedminster township.....	4,100	3,692	76	1	272	0	25	34	185	3,539	
Bernards township.....	9,783	8,462	111	3	1,101	1	30	75	286	8,225	
Bernardsville borough.....	2,685	2,541	18	1	67	1	36	21	211	2,383	
Bound Brook borough.....	3,586	2,710	213	13	95	2	446	107	1,285	1,970	
Branchburg township.....	5,271	4,701	120	5	379	1	19	46	163	4,571	
Bridgewater township.....	16,111	13,045	375	14	2,374	1	154	148	769	12,486	
Bradley Gardens CDP.....	4,970	3,503	104	2	1,261	1	51	48	209	3,360	
Findeme CDP.....	2,147	1,643	114	6	279	0	71	34	287	1,454	
Green Knoll CDP.....	2,441	2,042	69	2	300	0	15	13	99	1,965	
Martinsville CDP.....	4,331	3,930	50	2	311	0	10	28	111	3,830	
Far Hills borough.....	376	366	2	0	6	0	1	1	22	346	
Franklin township.....	23,301	12,251	5,740	40	4,019	3	750	498	1,990	11,269	
Blackwells Mills CDP.....	238	171	26	0	39	1	0	1	9	163	
Clyde CDP.....	73	49	21	0	3	0	0	0	3	47	
East Franklin CDP.....	2,488	840	1,035	10	130	1	363	109	718	569	
East Millstone CDP.....	233	194	19	0	16	0	1	3	7	189	
East Rocky Hill CDP.....	160	136	8	0	9	0	6	1	10	132	
Franklin Center CDP.....	1,907	1,523	143	0	212	0	17	12	72	1,476	
Franklin Park CDP.....	5,310	2,095	1,465	11	1,497	0	103	139	357	1,900	
Griggstown CDP.....	346	317	9	1	9	0	2	8	14	309	
Kingston CDP (part).....	124	116	2	0	3	0	2	1	6	112	
Middlebush CDP.....	834	600	93	2	116	0	12	11	45	571	
Pleasant Plains CDP.....	254	108	56	2	79	0	5	4	8	105	
Six Mile Run CDP.....	1,152	477	399	2	220	0	29	25	89	434	
Somerset CDP.....	8,594	4,716	2,170	9	1,360	1	177	161	547	4,408	
Ten Mile Run CDP.....	602	237	80	0	268	0	7	10	28	218	
Voorhees CDP.....	301	61	190	3	15	0	24	8	63	36	
Weston CDP.....	666	593	23	0	43	0	2	5	13	583	



Table 13.

# **Occupied Housing Units (Households) by Race and Hispanic or Latino Origin of Householder: 2010—Con.**

[For information on confidentiality protection, nonsampling error, and definitions, see Selected Appendixes at <www.census.gov/prod/cen2010/cph-1-a.pdf>]

State County County Subdivision Place	Total occupied housing units	Race of householder							Two or More Races	House- holder Hispanic or Latino (of any race)	House- holder White alone, not Hispanic or Latino
		One race									
		White	Black or African American	American Indian and Alaska Native	Asian	Native Hawaiian and Other Pacific Islander	Some Other Race				
Somerset County—Con.											
Franklin township—Con.											
Zarephath CDP.....	19	18	1	0	0	0	0	0	1	17	
Green Brook township.....	2,375	1,854	74	1	400	0	19	27	126	1,753	
Hillsborough township.....	13,573	11,181	640	12	1,356	4	231	149	763	10,720	
Manville borough.....	4,016	3,621	101	4	58	0	167	65	509	3,314	
Millstone borough.....	162	156	1	0	3	0	1	1	2	154	
Montgomery township.....	7,635	5,628	228	2	1,610	1	73	93	262	5,456	
Belle Mead CDP.....	78	74	2	0	1	0	1	0	4	71	
Blawenburg CDP.....	107	92	0	0	13	0	0	2	1	91	
Harlingen CDP.....	93	79	1	0	12	0	1	0	4	76	
Skillman CDP.....	87	82	1	0	2	0	2	0	6	78	
North Plainfield borough.....	7,448	4,459	1,493	23	363	5	871	234	2,463	3,117	
Peapack and Gladstone borough.....	887	844	10	1	11	1	11	9	74	789	
Raritan borough.....	2,673	2,207	55	3	280	1	81	46	317	1,997	
Rocky Hill borough.....	280	267	3	0	5	0	3	2	10	259	
Somerville borough.....	4,591	3,277	519	15	474	1	191	114	751	2,797	
South Bound Brook borough.....	1,733	1,254	189	3	110	0	131	46	314	1,095	
Warren township.....	5,059	4,259	60	3	680	2	17	38	193	4,085	
Watchung borough.....	2,114	1,781	78	2	213	0	12	28	80	1,718	
Sussex County.....	54,752	52,206	773	90	735	13	479	456	2,551	50,312	
Andover borough.....	241	232	1	2	3	0	3	0	10	226	
Andover township.....	2,070	1,978	24	3	42	0	8	15	73	1,920	
Branchville borough.....	364	356	1	2	2	0	2	1	9	351	
Byram township.....	2,926	2,815	35	4	40	0	13	19	109	2,728	
Byram Center CDP.....	34	32	0	0	0	0	1	1	1	31	
Lake Mohawk CDP (part).....	607	583	7	1	10	0	4	2	25	565	
Frankford township.....	2,046	1,995	12	4	15	0	5	15	48	1,957	
Ross Corner CDP.....	5	5	0	0	0	0	0	0	0	5	
Franklin borough.....	1,936	1,832	27	8	24	0	16	29	111	1,746	
Fredon township.....	1,207	1,173	5	0	18	0	4	7	35	1,143	
Green township.....	1,181	1,132	16	1	13	0	10	9	43	1,105	
Hamburg borough.....	1,364	1,276	23	1	24	0	18	22	71	1,232	
Hampton township.....	2,021	1,963	15	3	18	0	5	17	57	1,918	
Crandon Lakes CDP (part).....	261	257	0	0	2	0	0	2	5	253	
Hardyston township.....	3,255	3,032	78	7	81	0	27	30	118	2,953	
Hopatcong borough.....	5,653	5,263	150	5	103	1	71	60	464	4,908	
Lafayette township.....	875	852	4	0	7	0	6	6	31	826	
Montague township.....	1,535	1,462	24	4	11	0	11	23	69	1,414	
Newton town.....	3,170	2,840	117	13	68	0	100	32	267	2,691	
Ogdensburg borough.....	864	838	1	1	7	1	9	7	49	800	
Sandyston township.....	788	778	1	1	2	0	1	5	20	759	
Sparta township.....	6,868	6,566	60	8	147	2	39	46	270	6,343	
Lake Mohawk CDP (part).....	3,161	3,072	14	3	39	0	10	23	101	2,983	
Stanhope borough.....	1,396	1,309	25	1	22	0	24	15	80	1,257	
Stillwater township.....	1,553	1,525	8	1	3	1	3	12	23	1,505	
Crandon Lakes CDP (part).....	180	178	1	0	1	0	0	0	3	175	
Sussex borough.....	899	838	21	1	17	4	5	13	44	807	
Vernon township.....	8,622	8,342	89	17	47	4	75	48	411	8,025	
Highland Lake CDP.....	1,875	1,835	15	5	5	0	8	7	77	1,767	
Vernon Center CDP.....	846	810	10	1	7	2	10	6	56	766	
Vernon Valley CDP.....	545	532	1	1	6	0	3	2	21	516	
Walpack township.....	8	8	0	0	0	0	0	0	0	8	
Wantage township.....	3,910	3,801	36	3	21	0	24	25	139	3,690	
Union County.....	188,118	122,504	40,932	586	7,492	49	12,177	4,378	41,455	97,528	
Berkeley Heights township.....	4,470	3,944	44	1	418	0	29	34	173	3,805	
Clark township.....	5,562	5,247	52	5	177	1	51	29	333	4,981	
Cranford township.....	8,583	7,996	222	6	208	1	79	71	412	7,684	
Elizabeth city.....	41,596	23,306	9,342	309	809	18	6,057	1,755	22,540	9,225	
Fanwood borough.....	2,627	2,305	130	1	147	0	21	23	123	2,213	
Garwood borough.....	1,778	1,693	16	1	30	0	24	14	118	1,604	
Hillside township.....	7,112	2,616	3,745	15	174	1	374	187	1,061	2,024	
Kenilworth borough.....	2,841	2,600	64	3	77	0	67	30	301	2,373	
Linden city.....	14,909	9,531	3,766	34	325	3	858	392	2,879	7,831	
Mountainside borough.....	2,468	2,339	24	0	94	0	3	8	87	2,258	
New Providence borough.....	4,408	3,875	51	2	395	1	48	36	215	3,715	
Plainfield city.....	15,180	3,467	8,768	108	143	7	2,160	527	4,395	1,817	
Rahway city.....	10,533	6,036	3,184	20	407	3	620	263	1,776	5,096	
Roselle borough.....	7,407	2,509	4,019	16	154	1	515	193	1,542	1,691	
Roselle Park borough.....	5,002	3,904	305	5	398	2	291	97	1,127	3,147	
Scotch Plains township.....	8,595	6,875	952	12	563	1	86	106	449	6,556	
Springfield township.....	6,511	5,540	409	4	410	0	81	67	441	5,209	
Summit city.....	7,708	6,619	383	8	448	1	141	108	738	6,076	
Union township.....	19,556	11,895	5,095	24	1,600	4	607	331	2,331	10,322	
Westfield town.....	10,566	9,517	358	12	515	4	62	98	390	9,230	
Winfield township.....	706	690	3	0	0	1	3	9	24	671	



Table 13.

# **Occupied Housing Units (Households) by Race and Hispanic or Latino Origin of Householder: 2010—Con.**

[For information on confidentiality protection, nonsampling error, and definitions, see Selected Appendixes at <www.census.gov/prod/cen2010/cph-1-a.pdf>]

State County County Subdivision Place	Total occupied housing units	Race of householder							Two or More Races	House- holder Hispanic or Latino (of any race)	House- holder White alone, not Hispanic or Latino
		One race									
		White	Black or African American	American Indian and Alaska Native	Asian	Native Hawaiian and Other Pacific Islander	Some Other Race				
Warren County.....	41,480	38,421	1,277	50	776	10	546	400	2,064	37,045	
Allamuchy township.....	1,953	1,863	31	1	36	0	8	14	65	1,811	
Allamuchy CDP.....	33	32	0	0	0	0	0	1	5	28	
Panther Valley CDP.....	1,604	1,524	29	1	31	0	8	11	52	1,483	
Alpha borough.....	964	919	18	0	10	0	7	10	35	892	
Belvidere town.....	1,054	1,026	10	2	6	0	3	7	33	997	
Blairstown township.....	2,124	2,066	19	2	15	0	9	13	53	2,029	
Blairstown CDP.....	201	197	3	0	0	0	1	0	4	194	
Franklin township.....	1,122	1,075	12	1	22	0	1	11	29	1,047	
Asbury CDP.....	105	105	0	0	0	0	0	0	1	104	
Broadway CDP.....	106	104	0	0	2	0	0	0	2	102	
New Village CDP.....	161	156	0	1	1	0	0	3	3	153	
Frelinghuysen township.....	760	745	5	0	3	0	4	3	18	731	
Johnsonburg CDP.....	42	42	0	0	0	0	0	0	0	42	
Marksboro CDP.....	30	29	1	0	0	0	0	0	0	29	
Greenwich township.....	1,808	1,579	102	1	91	0	15	20	93	1,506	
Greenwich CDP.....	805	618	81	1	81	0	10	14	58	576	
Stewartsville CDP.....	134	129	4	0	0	0	0	1	7	122	
Upper Stewartsville CDP.....	76	74	1	0	0	0	0	1	2	72	
Hackettstown town.....	3,575	3,185	75	6	145	1	131	32	380	2,955	
Hardwick township.....	573	561	3	0	2	0	1	6	13	551	
Harmony township.....	1,017	1,005	6	2	2	0	0	2	8	997	
Brainards CDP.....	73	70	3	0	0	0	0	0	1	69	
Harmony CDP.....	166	165	0	0	0	0	0	1	2	163	
Hutchinson CDP.....	54	52	0	2	0	0	0	0	0	52	
Hope township.....	741	726	5	0	8	0	2	0	20	707	
Hope CDP.....	84	79	2	0	3	0	0	0	1	78	
Mount Hermon CDP.....	50	50	0	0	0	0	0	0	0	50	
Silver Lake CDP.....	139	135	1	0	2	0	1	0	9	127	
Independence township.....	2,234	2,116	34	0	39	2	25	18	92	2,052	
Great Meadows CDP.....	104	99	1	0	2	0	1	1	2	99	
Vienna CDP.....	331	316	2	0	2	0	7	4	11	313	
Knowlton township.....	1,097	1,068	8	3	5	0	6	7	31	1,041	
Columbia CDP.....	77	76	1	0	0	0	0	0	0	76	
Delaware CDP.....	60	54	0	0	2	0	3	1	4	50	
Hainesburg CDP.....	29	28	0	1	0	0	0	0	3	25	
Liberty township.....	1,047	1,013	9	2	13	0	4	6	20	1,000	
Mountain Lake CDP.....	261	253	2	0	3	0	1	2	2	252	
Lopatcong township.....	3,136	2,801	181	3	98	0	22	31	143	2,688	
Delaware Park CDP.....	265	260	1	0	2	0	0	2	13	248	
Lopatcong Overlook CDP.....	369	315	32	0	10	0	3	9	22	300	
Mansfield township.....	2,972	2,639	139	4	75	2	73	40	254	2,471	
Anderson CDP.....	128	79	37	3	3	0	2	4	11	73	
Beattystown CDP.....	1,848	1,611	80	1	66	1	59	30	210	1,470	
Port Murray CDP.....	57	55	1	0	0	0	0	1	0	55	
Oxford township.....	950	911	18	0	10	0	6	5	30	886	
Oxford CDP.....	455	449	2	0	2	0	1	1	9	441	
Phillipsburg town.....	5,925	5,202	365	13	72	3	164	106	459	4,965	
Pohatcong township.....	1,310	1,262	19	1	9	0	7	12	32	1,240	
Finesville CDP.....	72	72	0	0	0	0	0	0	1	71	
Upper Pohatcong CDP.....	699	669	14	0	5	0	3	8	22	652	
Washington borough.....	2,623	2,325	146	2	74	1	41	34	160	2,218	
Washington township.....	2,380	2,271	51	4	32	0	10	12	66	2,220	
Brass Castle CDP.....	552	538	8	0	4	0	1	1	12	527	
Port Colden CDP.....	55	54	0	1	0	0	0	0	0	54	
White township.....	2,115	2,063	21	3	9	1	7	11	30	2,041	
Bridgeville CDP.....	40	39	0	0	0	0	1	0	1	39	
Brookfield CDP.....	448	439	4	0	1	1	1	2	5	434	
Buttzeville CDP.....	58	57	0	0	0	0	1	0	2	56	



Table 14.

# **Occupied Housing Units (Households) by Race and Hispanic or Latino Origin of Householder: 2010**

[For information on confidentiality protection, nonsampling error, and definitions, see Selected Appendixes at <www.census.gov/prod/cen2010/cph-1-a.pdf>]

State County Place and County Subdivision	Total occupied housing units	Race of householder							House- holder Hispanic or Latino (of any race)	House- holder White alone, not Hispanic or Latino
		One race						Two or More Races		
		White	Black or African American	American Indian and Alaska Native	Asian	Native Hawaiian and Other Pacific Islander	Some Other Race			
New Jersey.....	3,214,360	2,340,060	428,304	8,686	223,319	925	152,495	60,571	436,743	2,103,230
COUNTY										
Atlantic County.....	102,847	72,991	16,314	329	5,777	30	5,269	2,137	12,110	67,867
Bergen County.....	335,730	254,813	19,646	590	41,998	78	12,839	5,766	42,149	229,654
Burlington County.....	166,318	129,344	25,266	345	5,832	81	2,532	2,918	7,412	125,468
Camden County.....	190,980	132,721	36,480	569	7,806	57	10,268	3,079	20,042	125,506
Cape May County.....	40,812	37,929	1,634	76	239	11	556	367	1,446	37,200
Cumberland County.....	51,931	36,744	8,726	601	524	15	4,145	1,176	10,353	31,600
Essex County.....	283,712	127,947	116,785	994	11,039	97	19,583	7,267	47,270	105,598
Gloucester County.....	104,271	89,249	10,423	199	2,119	29	1,104	1,148	3,440	87,377
Hudson County.....	246,437	145,090	32,237	1,227	30,499	119	28,219	9,046	88,785	94,367
Hunterdon County.....	47,169	44,630	603	53	1,236	9	303	335	1,582	43,415
Mercer County.....	133,155	88,051	26,822	341	9,822	63	5,762	2,294	14,113	81,493
Middlesex County.....	281,186	182,696	27,228	620	50,591	57	14,157	5,837	38,698	162,126
Monmouth County.....	233,983	200,188	16,743	370	9,406	62	4,428	2,786	15,500	190,292
Morris County.....	180,534	155,238	5,456	215	13,647	28	3,787	2,163	14,967	145,184
Ocean County.....	221,111	207,066	5,890	294	2,890	43	3,074	1,854	11,560	199,519
Passaic County.....	166,785	112,960	21,443	901	6,861	46	19,500	5,074	49,300	89,442
Salem County.....	25,290	20,716	3,520	90	154	4	498	308	1,171	20,194
Somerset County.....	117,759	88,556	10,106	146	13,876	24	3,269	1,782	10,775	82,043
Sussex County.....	54,752	52,206	773	90	735	13	479	456	2,551	50,312
Union County.....	188,118	122,504	40,932	586	7,492	49	12,177	4,378	41,455	97,528
Warren County.....	41,480	38,421	1,277	50	776	10	546	400	2,064	37,045
PLACE AND COUNTY SUBDIVISION										
Aberdeen township, Monmouth County.....	6,876	5,550	707	11	389	3	148	68	531	5,201
Absecon city, Atlantic County.....	3,179	2,573	298	15	189	0	67	37	153	2,502
Alexandria township, Hunterdon County.....	1,758	1,694	30	2	19	0	6	7	44	1,656
Allamuchy CDP, Warren County.....	33	32	0	0	0	0	0	1	5	28
Allamuchy township, Warren County.....	1,953	1,863	31	1	36	0	8	14	65	1,811
Allendale borough, Bergen County.....	2,236	2,016	10	1	187	0	11	11	70	1,961
Allenhurst borough, Monmouth County.....	217	209	3	0	2	0	0	3	4	206
Allentown borough, Monmouth County.....	704	654	29	0	7	0	5	9	16	645
Allenwood CDP, Monmouth County.....	309	305	0	0	3	0	0	1	3	302
Alloway CDP, Salem County.....	488	480	2	1	0	0	1	4	2	480
Alloway township, Salem County.....	1,193	1,115	56	3	3	0	3	13	14	1,105
Alpha borough, Warren County.....	964	919	18	0	10	0	7	10	35	892
Alpine borough, Bergen County.....	611	438	15	0	140	0	6	12	19	425
Anderson CDP, Warren County.....	128	79	37	3	3	0	2	4	11	73
Andover borough, Sussex County.....	241	232	1	2	3	0	3	0	10	226
Andover township, Sussex County.....	2,070	1,978	24	3	42	0	8	15	73	1,920
Anndale CDP, Hunterdon County.....	658	587	18	1	41	0	3	8	21	570
Asbury CDP, Warren County.....	105	105	0	0	0	0	0	0	1	104
Asbury Park city, Monmouth County.....	6,725	2,894	3,277	26	34	5	325	164	1,127	2,221
Ashland CDP, Camden County.....	3,084	2,604	196	2	228	0	26	28	114	2,528
Atlantic City city, Atlantic County.....	15,504	4,954	6,475	81	1,863	4	1,522	605	3,459	3,647
Atlantic Highlands borough, Monmouth County.....	1,870	1,772	28	4	26	0	16	24	74	1,720
Audubon borough, Camden County.....	3,600	3,461	63	5	28	1	17	25	86	3,406
Audubon Park borough, Camden County.....	493	486	2	1	1	0	0	3	6	482
Avalon borough, Cape May County.....	692	686	1	2	2	0	0	1	10	679
Avenel CDP, Middlesex County.....	5,150	2,887	701	15	1,203	2	214	128	615	2,561
Avon-by-the-Sea borough, Monmouth County.....	901	885	3	0	4	0	6	3	19	871
Barclay CDP, Camden County.....	1,621	1,563	15	1	30	0	3	9	27	1,541
Barneget CDP, Ocean County.....	1,019	948	31	0	18	0	8	14	52	913
Barneget township, Ocean County.....	8,128	7,658	215	8	113	0	63	71	367	7,383
Barneget Light borough, Ocean County.....	274	271	1	0	0	0	2	0	3	270
Barrington borough, Camden County.....	2,988	2,691	184	9	36	0	38	30	128	2,619
Bass River township, Burlington County.....	522	514	1	1	2	0	2	2	13	504
Bay Head borough, Ocean County.....	459	458	1	0	0	0	0	0	4	454
Bayonne city, Hudson County.....	25,237	18,812	2,212	67	1,465	8	2,043	630	5,172	16,274
Beach Haven borough, Ocean County.....	531	510	1	0	2	0	16	2	26	501
Beach Haven West CDP, Ocean County.....	1,915	1,887	2	2	10	0	6	8	51	1,845
Beachwood borough, Ocean County.....	3,682	3,510	54	1	38	0	56	23	188	3,384
Beattystown CDP, Warren County.....	1,848	1,611	80	1	66	1	59	30	210	1,470
Beckett CDP, Gloucester County.....	1,633	1,311	258	2	31	0	15	16	50	1,281
Bedminster township, Somerset County.....	4,100	3,692	76	1	272	0	25	34	185	3,539
Belford CDP, Monmouth County.....	584	565	1	0	10	0	4	4	35	535
Belle Mead CDP, Somerset County.....	78	74	2	0	1	0	1	0	4	71
Belleplain CDP, Cape May County.....	218	214	2	0	0	0	2	0	2	214



Table 14.

# **Occupied Housing Units (Households) by Race and Hispanic or Latino Origin of Householder: 2010—Con.**

[For information on confidentiality protection, nonsampling error, and definitions, see Selected Appendixes at <www.census.gov/prod/cen2010/cph-1-a.pdf>]

State County Place and County Subdivision	Total occupied housing units	Race of householder							Two or More Races	House- holder Hispanic or Latino (of any race)	House- holder White alone, not Hispanic or Latino
		One race									
		White	Black or African American	American Indian and Alaska Native	Asian	Native Hawaiian and Other Pacific Islander	Some Other Race				
PLACE AND COUNTY SUBDIVISION--Con.											
Belleville township, Essex County.....	13,395	8,854	1,341	31	1,273	6	1,491	399	4,182	6,509	
Bellmawr borough, Camden County.....	4,670	4,172	140	6	180	2	120	50	243	4,063	
Belmar borough, Monmouth County.....	2,695	2,489	72	5	21	1	69	38	232	2,351	
Belvidere town, Warren County.....	1,054	1,026	10	2	6	0	3	7	33	997	
Bergenfield borough, Bergen County.....	8,852	5,288	709	26	1,849	3	718	259	1,922	4,326	
Berkeley township, Ocean County.....	20,349	19,678	273	18	155	2	109	114	610	19,203	
Berkeley Heights township, Union County....	4,470	3,944	44	1	418	0	29	34	173	3,805	
Berlin borough, Camden County.....	2,806	2,590	116	2	58	1	14	25	53	2,556	
Berlin township, Camden County.....	1,975	1,590	218	2	77	0	58	30	106	1,551	
Bernards township, Somerset County.....	9,783	8,462	111	3	1,101	1	30	75	286	8,225	
Bernardsville borough, Somerset County.....	2,685	2,541	18	1	67	1	36	21	211	2,383	
Bethlehem township, Hunterdon County.....	1,344	1,302	10	0	18	0	5	9	34	1,272	
Beverly city, Burlington County.....	1,002	664	284	3	6	0	17	28	57	638	
Blackwells Mills CDP, Somerset County.....	238	171	26	0	39	1	0	1	9	163	
Blackwood CDP, Camden County.....	1,687	1,511	104	0	31	0	22	19	65	1,482	
Blairstown CDP, Warren County.....	201	197	3	0	0	0	1	0	4	194	
Blairstown township, Warren County.....	2,124	2,066	19	2	15	0	9	13	53	2,029	
Blawenburg CDP, Somerset County.....	107	92	0	0	13	0	0	2	1	91	
Bloomfield township, Essex County.....	18,387	12,130	3,195	65	1,249	1	1,280	467	3,407	10,321	
Bloomington borough, Passaic County.....	2,935	2,768	25	5	57	0	60	20	192	2,642	
Bloomsbury borough, Hunterdon County.....	337	325	5	0	4	0	1	2	13	314	
Bogota borough, Bergen County.....	2,773	1,859	258	13	226	2	322	93	867	1,415	
Boonton town, Morris County.....	3,235	2,730	156	7	211	0	74	57	277	2,547	
Boonton township, Morris County.....	1,575	1,488	18	0	50	1	4	14	42	1,452	
Bordentown city, Burlington County.....	1,859	1,610	171	3	34	1	19	21	75	1,560	
Bordentown township, Burlington County.....	4,173	3,348	373	6	329	1	58	58	190	3,242	
Bound Brook borough, Somerset County.....	3,586	2,710	213	13	95	2	446	107	1,285	1,970	
Bradley Beach borough, Monmouth County.....	2,098	1,893	77	6	31	1	65	25	242	1,736	
Bradley Gardens CDP, Somerset County.....	4,970	3,503	104	2	1,261	1	51	48	209	3,360	
Brainards CDP, Warren County.....	73	70	3	0	0	0	0	0	1	69	
Branchburg township, Somerset County.....	5,271	4,701	120	5	379	1	19	46	163	4,571	
Branchville borough, Sussex County.....	364	356	1	2	2	0	2	1	9	351	
Brass Castle CDP, Warren County.....	552	538	8	0	4	0	1	1	12	527	
Brick township, Ocean County.....	29,842	28,343	512	37	339	11	346	254	1,425	27,380	
Bridgeton city, Cumberland County.....	6,265	2,434	2,321	93	43	1	1,172	201	1,897	1,892	
Bridgeville CDP, Warren County.....	40	39	0	0	0	0	1	0	1	39	
Bridgewater township, Somerset County.....	16,111	13,045	375	14	2,374	1	154	148	769	12,486	
Brielle borough, Monmouth County.....	1,805	1,716	47	1	16	0	7	18	45	1,680	
Brigantine city, Atlantic County.....	4,294	3,914	108	4	127	2	69	70	171	3,834	
Broadway CDP, Warren County.....	106	104	0	0	2	0	0	0	2	102	
Brookdale CDP, Essex County.....	3,445	2,816	162	5	346	1	66	49	288	2,631	
Brookfield CDP, Warren County.....	448	439	4	0	1	1	1	2	5	434	
Brooklawn borough, Camden County.....	759	696	32	2	9	0	11	9	31	680	
Browns Mills CDP, Burlington County.....	4,021	2,798	822	26	141	4	89	141	382	2,582	
Brownville CDP, Middlesex County.....	1,000	843	51	0	79	1	12	14	84	784	
Budd Lake CDP, Morris County.....	3,232	2,701	217	5	192	3	73	41	350	2,452	
Buena borough, Atlantic County.....	1,723	1,383	146	12	16	2	137	27	377	1,172	
Buena Vista township, Atlantic County.....	2,786	2,305	331	7	17	2	84	40	228	2,186	
Burleigh CDP, Cape May County.....	270	216	38	0	5	1	8	2	22	204	
Burlington city, Burlington County.....	3,858	2,496	1,163	5	56	1	60	77	171	2,422	
Burlington township, Burlington County.....	7,797	4,741	2,276	12	413	5	169	181	428	4,534	
Butler borough, Morris County.....	3,031	2,799	31	7	68	0	95	31	236	2,670	
Buttville CDP, Warren County.....	58	57	0	0	0	0	1	0	2	56	
Byram township, Sussex County.....	2,926	2,815	35	4	40	0	13	19	109	2,728	
Byram Center CDP, Sussex County.....	34	32	0	0	0	0	1	1	1	31	
Caldwell borough, Essex County.....	3,359	3,031	80	6	136	1	65	40	218	2,890	
Califon borough, Hunterdon County.....	394	386	1	0	3	0	0	4	2	384	
Camden city, Camden County.....	24,475	4,152	12,865	189	433	9	6,062	765	10,114	1,394	
Cape May city, Cape May County.....	1,457	1,366	52	2	5	1	21	10	69	1,324	
Cape May Court House CDP, Cape May County.....	2,165	1,912	177	2	35	1	9	29	36	1,889	
Cape May Point borough, Cape May County	164	158	4	0	0	0	0	2	1	158	
Carlstadt borough, Bergen County.....	2,378	2,044	46	3	149	1	92	43	337	1,835	
Carneys Point CDP, Salem County.....	2,995	2,236	570	6	20	0	123	40	229	2,149	
Carneys Point township, Salem County.....	3,264	2,484	581	8	23	0	126	42	237	2,393	
Carteret borough, Middlesex County.....	7,591	4,424	1,113	24	1,058	3	754	215	2,039	3,327	
Cedar Glen Lakes CDP, Ocean County.....	1,008	991	5	0	6	0	2	4	12	981	
Cedar Glen West CDP, Ocean County.....	812	798	3	2	2	0	3	4	11	790	
Cedar Grove township, Essex County.....	4,523	4,131	74	1	253	1	34	29	201	3,972	
Cedarville CDP, Cumberland County.....	275	235	21	5	1	0	10	3	16	230	



Table 14.

# **Occupied Housing Units (Households) by Race and Hispanic or Latino Origin of Householder: 2010—Con.**

[For information on confidentiality protection, nonsampling error, and definitions, see Selected Appendixes at <www.census.gov/prod/cen2010/cph-1-a.pdf>]

State County Place and County Subdivision	Total occupied housing units	Race of householder							Two or More Races	House- holder Hispanic or Latino (of any race)	House- holder White alone, not Hispanic or Latino
		One race									
		White	Black or African American	American Indian and Alaska Native	Asian	Native Hawaiian and Other Pacific Islander	Some Other Race				
PLACE AND COUNTY SUBDIVISION—Con.											
Chatham borough, Morris County.....	3,073	2,856	31	5	141	0	22	18	118	2,767	
Chatham township, Morris County.....	3,915	3,639	34	2	215	1	8	16	96	3,556	
Cherry Hill township, Camden County.....	26,882	21,965	1,646	28	2,571	6	347	319	1,075	21,347	
Cherry Hill Mall CDP, Camden County.....	5,563	4,346	466	9	564	2	91	85	292	4,177	
Chesilhurst borough, Camden County.....	582	276	268	3	2	0	24	9	43	263	
Chester borough, Morris County.....	615	575	6	1	11	0	14	8	54	538	
Chester township, Morris County.....	2,592	2,468	22	1	73	0	10	18	73	2,408	
Chesterfield township, Burlington County.....	1,539	1,252	86	2	177	0	5	17	45	1,222	
Cinnaminson township, Burlington County.....	5,535	5,035	295	4	109	0	41	51	122	4,956	
City of Orange township, Essex County.....	11,202	1,326	8,473	64	163	1	837	338	1,812	637	
Clark township, Union County.....	5,562	5,247	52	5	177	1	51	29	333	4,981	
Clayton borough, Gloucester County.....	2,916	2,284	511	9	38	1	34	39	128	2,212	
Clearbrook Park CDP, Middlesex County.....	1,803	1,710	58	0	26	0	3	6	45	1,668	
Clementon borough, Camden County.....	2,064	1,508	411	13	29	0	58	45	137	1,451	
Cliffside Park borough, Bergen County.....	9,948	7,355	328	23	1,310	4	641	287	2,144	6,021	
Cliffwood Beach CDP, Monmouth County.....	1,127	907	123	3	30	1	42	21	124	831	
Clifton city, Passaic County.....	30,661	23,168	1,478	118	2,191	9	2,864	833	7,510	19,286	
Clinton town, Hunterdon County.....	1,057	967	13	1	61	0	6	9	51	924	
Clinton township, Hunterdon County.....	4,568	4,283	59	5	167	2	22	30	123	4,182	
Closter borough, Bergen County.....	2,747	1,911	37	2	744	0	31	22	118	1,828	
Clyde CDP, Somerset County.....	73	49	21	0	3	0	0	0	3	47	
Collings Lakes CDP, Atlantic County.....	575	514	30	2	2	1	16	10	42	493	
Collingswood borough, Camden County.....	6,299	5,294	608	20	112	1	180	84	427	5,093	
Colonia CDP, Middlesex County.....	6,160	5,159	320	9	520	2	70	80	428	4,843	
Colts Neck township, Monmouth County.....	3,277	3,081	44	0	127	0	6	19	80	3,009	
Columbia CDP, Warren County.....	77	76	1	0	0	0	0	0	0	76	
Commercial township, Cumberland County.....	1,880	1,623	180	7	8	0	22	40	74	1,584	
Concordia CDP, Middlesex County.....	2,032	1,973	33	0	19	0	1	6	24	1,950	
Corbin City city, Atlantic County.....	185	183	0	0	1	0	0	1	4	179	
Country Lake Estates CDP, Burlington County.....	1,392	1,034	248	3	30	2	31	44	117	967	
Cranbury CDP, Middlesex County.....	722	621	29	0	67	0	0	5	15	608	
Cranbury township, Middlesex County.....	1,320	1,112	46	1	149	0	1	11	24	1,091	
Crandon Lakes CDP, Sussex County.....	441	435	1	0	3	0	0	2	8	428	
Cranford township, Union County.....	8,583	7,996	222	6	208	1	79	71	412	7,684	
Cresskill borough, Bergen County.....	3,002	2,275	25	1	662	0	21	18	136	2,166	
Crestwood Village CDP, Ocean County.....	5,615	5,460	79	5	29	1	6	35	103	5,364	
Dayton CDP, Middlesex County.....	2,288	1,080	222	1	905	0	34	46	111	1,010	
Deal borough, Monmouth County.....	333	312	5	0	4	1	6	5	21	296	
Deerfield township, Cumberland County.....	1,089	867	126	25	8	0	47	16	88	829	
Delanco township, Burlington County.....	1,755	1,493	197	5	25	1	10	24	47	1,464	
Delaware township, Hunterdon County.....	1,788	1,743	10	5	12	0	4	14	28	1,722	
Delaware CDP, Warren County.....	60	54	0	0	2	0	3	1	4	50	
Delaware Park CDP, Warren County.....	265	260	1	0	2	0	0	2	13	248	
Delran township, Burlington County.....	6,148	5,038	656	13	199	3	149	90	221	4,921	
Demarest borough, Bergen County.....	1,597	1,210	8	1	358	0	9	11	58	1,164	
Dennis township, Cape May County.....	2,370	2,332	15	2	8	0	3	10	18	2,321	
Denville township, Morris County.....	6,432	5,924	72	7	338	0	35	56	225	5,748	
Deptford township, Gloucester County.....	11,689	9,508	1,435	26	386	6	197	131	536	9,232	
Diamond Beach CDP, Cape May County.....	71	71	0	0	0	0	0	0	0	71	
Dover town, Morris County.....	5,562	3,930	408	23	138	2	847	214	3,220	1,821	
Dover Beaches North CDP, Ocean County.....	702	698	1	0	2	0	0	1	5	694	
Dover Beaches South CDP, Ocean County.....	664	649	1	0	0	0	9	5	28	631	
Downe township, Cumberland County.....	646	612	17	3	0	0	6	8	13	607	
Dumont borough, Bergen County.....	6,364	5,187	159	9	745	2	180	82	693	4,729	
Dunellen borough, Middlesex County.....	2,566	2,019	221	3	96	1	168	58	475	1,762	
Eagleswood township, Ocean County.....	621	605	5	1	3	0	4	3	15	595	
Eastampton township, Burlington County.....	2,281	1,709	395	9	83	2	36	47	149	1,618	
East Amwell township, Hunterdon County.....	1,518	1,474	6	1	19	0	5	13	26	1,452	
East Brunswick township, Middlesex County.....	16,810	12,472	659	17	3,228	0	215	219	901	11,860	
East Franklin CDP, Somerset County.....	2,488	840	1,035	10	130	1	363	109	718	569	
East Freehold CDP, Monmouth County.....	1,637	1,441	49	1	119	0	13	14	77	1,381	
East Greenwich township, Gloucester County.....	3,262	2,942	178	9	95	2	15	21	73	2,896	
East Hanover township, Morris County.....	3,893	3,413	26	1	404	0	23	26	143	3,303	
East Millstone CDP, Somerset County.....	233	194	19	0	16	0	1	3	7	189	
East Newark borough, Hudson County.....	759	499	23	4	52	0	157	24	419	266	
East Orange city, Essex County.....	24,945	1,022	22,257	109	169	16	770	602	1,604	654	
East Rocky Hill CDP, Somerset County.....	160	136	8	0	9	0	6	1	10	132	



Table 14.

# **Occupied Housing Units (Households) by Race and Hispanic or Latino Origin of Householder: 2010—Con.**

[For information on confidentiality protection, nonsampling error, and definitions, see Selected Appendixes at <www.census.gov/prod/cen2010/cph-1-a.pdf>]

State County Place and County Subdivision	Total occupied housing units	Race of householder							Two or More Races	House- holder Hispanic or Latino (of any race)	House- holder White alone, not Hispanic or Latino
		One race									
		White	Black or African American	American Indian and Alaska Native	Asian	Native Hawaiian and Other Pacific Islander	Some Other Race				
PLACE AND COUNTY SUBDIVISION—Con.											
East Rutherford borough, Bergen County.....	3,792	2,921	179	7	453	2	168	62	507	2,622	
East Windsor township, Mercer County.....	10,224	7,018	909	40	1,473	4	597	183	1,436	6,304	
Eatontown borough, Monmouth County.....	5,319	3,975	661	12	384	3	140	144	496	3,673	
Echelon CDP, Camden County.....	4,943	3,437	597	9	744	1	56	99	172	3,340	
Edgewater borough, Bergen County.....	5,637	3,306	283	6	1,795	3	142	102	524	2,968	
Edgewater Park township, Burlington County.....	3,683	2,245	1,032	11	81	1	169	144	292	2,134	
Edison township, Middlesex County.....	34,972	18,023	2,531	55	12,929	10	716	708	2,266	16,692	
Egg Harbor township, Atlantic County.....	15,250	11,624	1,403	46	1,342	1	575	259	1,388	10,984	
Egg Harbor City city, Atlantic County.....	1,593	1,118	253	5	24	2	153	38	322	991	
Elizabeth city, Union County.....	41,596	23,306	9,342	309	809	18	6,057	1,755	22,540	9,225	
Elk township, Gloucester County.....	1,474	1,205	217	6	10	0	17	19	38	1,197	
Ellisburg CDP, Camden County.....	1,898	1,574	123	1	155	0	23	22	81	1,526	
Elmer borough, Salem County.....	536	514	8	3	2	0	4	5	10	509	
Elmwood Park borough, Bergen County.....	7,032	5,676	352	17	541	3	310	133	1,209	4,893	
Elsinboro township, Salem County.....	455	430	15	1	2	1	4	2	5	429	
Elwood CDP, Atlantic County.....	436	284	52	3	5	1	83	8	140	233	
Emerson borough, Bergen County.....	2,480	2,235	21	2	180	1	17	24	133	2,127	
Englewood city, Bergen County.....	10,057	4,809	3,387	42	826	6	687	300	2,084	3,701	
Englewood Cliffs borough, Bergen County...	1,824	1,142	37	1	610	0	12	22	101	1,063	
Englishtown borough, Monmouth County.....	621	563	15	0	33	1	5	4	43	530	
Erma CDP, Cape May County.....	821	794	10	1	6	1	3	6	15	785	
Essex Fells borough, Essex County.....	728	700	5	0	13	0	2	8	8	696	
Estell Manor city, Atlantic County.....	619	608	2	0	5	0	1	3	7	602	
Evesham township, Burlington County.....	17,620	15,665	746	16	896	2	115	180	436	15,396	
Ewing township, Mercer County.....	13,171	8,624	3,693	37	419	3	202	193	686	8,267	
Fairfield township, Cumberland County.....	1,882	861	773	133	3	1	51	60	123	816	
Fairfield township, Essex County.....	2,645	2,540	15	3	59	0	13	15	94	2,466	
Fair Haven borough, Monmouth County.....	1,970	1,873	63	1	17	1	4	11	35	1,844	
Fair Lawn borough, Bergen County.....	11,930	10,576	172	5	864	0	185	128	877	9,963	
Fairton CDP, Cumberland County.....	529	415	58	26	2	0	11	17	24	403	
Fairview borough, Bergen County.....	4,853	3,445	166	23	211	2	782	224	2,234	2,163	
Fairview CDP, Monmouth County.....	1,317	1,281	9	0	11	1	11	4	53	1,240	
Fanwood borough, Union County.....	2,627	2,305	130	1	147	0	21	23	123	2,213	
Far Hills borough, Somerset County.....	376	366	2	0	6	0	1	1	22	346	
Farmingdale borough, Monmouth County....	547	504	16	1	12	0	9	5	33	482	
Fieldsboro borough, Burlington County.....	206	166	30	0	5	0	1	4	4	164	
Finderne CDP, Somerset County.....	2,147	1,643	114	6	279	0	71	34	287	1,454	
Finesville CDP, Warren County.....	72	72	0	0	0	0	0	0	1	71	
Flemington borough, Hunterdon County.....	1,815	1,562	58	6	76	0	82	31	274	1,387	
Florence township, Burlington County.....	4,775	3,916	552	8	175	3	38	83	153	3,830	
Florence CDP, Burlington County.....	1,857	1,448	298	1	43	1	25	41	58	1,426	
Florham Park borough, Morris County.....	4,003	3,623	101	2	230	0	16	31	125	3,515	
Folsom borough, Atlantic County.....	688	636	30	0	4	1	10	7	31	616	
Fords CDP, Middlesex County.....	5,386	3,669	443	7	935	0	227	105	728	3,229	
Forked River CDP, Ocean County.....	2,077	2,023	9	3	8	2	15	17	78	1,964	
Fort Dix CDP, Burlington County.....	784	542	164	4	18	7	12	37	81	491	
Fort Lee borough, Bergen County.....	16,371	10,102	431	24	5,201	5	368	240	1,484	9,122	
Frankford township, Sussex County.....	2,046	1,995	12	4	15	0	5	15	48	1,957	
Franklin township, Gloucester County.....	5,849	5,276	392	14	48	1	49	69	176	5,167	
Franklin township, Hunterdon County.....	1,137	1,107	7	1	14	1	3	4	22	1,089	
Franklin township, Somerset County.....	23,301	12,251	5,740	40	4,019	3	750	498	1,990	11,269	
Franklin borough, Sussex County.....	1,936	1,832	27	8	24	0	16	29	111	1,746	
Franklin township, Warren County.....	1,122	1,075	12	1	22	0	1	11	29	1,047	
Franklin Center CDP, Somerset County.....	1,907	1,523	143	0	212	0	17	12	72	1,476	
Franklin Lakes borough, Bergen County.....	3,527	3,206	44	0	231	0	18	28	115	3,115	
Franklin Park CDP, Somerset County.....	5,310	2,095	1,465	11	1,497	0	103	139	357	1,900	
Fredon township, Sussex County.....	1,207	1,173	5	0	18	0	4	7	35	1,143	
Freehold borough, Monmouth County.....	4,006	2,877	529	15	114	1	389	81	1,142	2,204	
Freehold township, Monmouth County.....	12,577	11,083	474	15	740	1	142	122	676	10,596	
Frelinghuysen township, Warren County.....	760	745	5	0	3	0	4	3	18	731	
Frenchtown borough, Hunterdon County.....	596	580	5	1	3	0	1	6	20	563	
Galloway township, Atlantic County.....	13,067	10,090	1,397	27	991	1	324	237	917	9,603	
Garfield city, Bergen County.....	11,073	9,042	643	41	192	1	894	260	2,683	7,541	
Garwood borough, Union County.....	1,778	1,693	16	1	30	0	24	14	118	1,604	
Gibbsboro borough, Camden County.....	786	747	18	0	10	0	3	8	23	729	
Gibbstown CDP, Gloucester County.....	1,472	1,435	19	0	3	0	3	12	15	1,426	
Glassboro borough, Gloucester County.....	6,158	4,578	1,166	7	151	2	139	115	340	4,437	
Glendora CDP, Camden County.....	1,900	1,827	28	2	12	0	17	14	50	1,796	
Glen Gardner borough, Hunterdon County...	768	731	13	0	13	0	2	9	38	699	
Glen Ridge borough, Essex County.....	2,476	2,170	142	1	108	0	25	30	96	2,113	



Table 14.

# **Occupied Housing Units (Households) by Race and Hispanic or Latino Origin of Householder: 2010—Con.**

[For information on confidentiality protection, nonsampling error, and definitions, see Selected Appendixes at <www.census.gov/prod/cen2010/cph-1-a.pdf>]

State County Place and County Subdivision	Total occupied housing units	Race of householder							Two or More Races	House- holder Hispanic or Latino (of any race)	House- holder White alone, not Hispanic or Latino
		One race									
		White	Black or African American	American Indian and Alaska Native	Asian	Native Hawaiian and Other Pacific Islander	Some Other Race				
PLACE AND COUNTY SUBDIVISION—Con.											
Glen Rock borough, Bergen County.....	3,917	3,534	49	2	291	1	14	26	131	3,425	
Gloucester township, Camden County.....	23,566	18,420	3,762	46	670	12	356	300	977	17,952	
Gloucester City city, Camden County.....	4,248	3,983	102	5	76	0	44	38	157	3,885	
Golden Triangle CDP, Camden County.....	1,665	1,274	178	4	125	3	53	28	128	1,216	
Great Meadows CDP, Warren County.....	104	99	1	0	2	0	1	1	2	99	
Green township, Sussex County.....	1,181	1,132	16	1	13	0	10	9	43	1,105	
Green Brook township, Somerset County....	2,375	1,854	74	1	400	0	19	27	126	1,753	
Green Knoll CDP, Somerset County.....	2,441	2,042	69	2	300	0	15	13	99	1,965	
Greentree CDP, Camden County.....	4,007	3,091	250	4	603	0	19	40	87	3,034	
Greenwich township, Cumberland County....	336	305	12	8	1	0	3	7	8	302	
Greenwich township, Gloucester County.....	1,946	1,845	70	1	8	0	5	17	24	1,829	
Greenwich CDP, Warren County.....	805	618	81	1	81	0	10	14	58	576	
Greenwich township, Warren County.....	1,808	1,579	102	1	91	0	15	20	93	1,506	
Griggstown CDP, Somerset County.....	346	317	9	1	9	0	2	8	14	309	
Groveville CDP, Mercer County.....	1,046	881	108	2	30	0	15	10	62	843	
Guttenberg town, Hudson County.....	4,473	3,133	247	29	362	2	495	205	2,528	1,347	
Hackensack city, Bergen County.....	18,142	9,560	4,466	76	1,761	6	1,651	622	4,496	7,349	
Hackettstown town, Warren County.....	3,575	3,185	75	6	145	1	131	32	380	2,955	
Haddon township, Camden County.....	6,226	5,908	93	6	130	0	42	47	163	5,805	
Haddonfield borough, Camden County.....	4,436	4,285	50	0	65	0	11	25	74	4,224	
Haddon Heights borough, Camden County..	2,997	2,899	39	4	25	1	11	18	53	2,863	
Hainesburg CDP, Warren County.....	29	28	0	1	0	0	0	0	3	25	
Hainesport township, Burlington County.....	2,239	1,960	154	5	71	0	24	25	78	1,911	
Haledon borough, Passaic County.....	2,778	1,879	314	11	124	2	349	99	954	1,382	
Hamburg borough, Sussex County.....	1,364	1,276	23	1	24	0	18	22	71	1,232	
Hamilton township, Atlantic County.....	9,490	6,997	1,515	21	429	5	310	213	851	6,585	
Hamilton township, Mercer County.....	34,534	28,571	3,585	53	850	21	1,018	436	2,598	27,249	
Hamilton Square CDP, Mercer County.....	4,532	4,302	59	1	125	0	21	24	123	4,207	
Hammonnton town, Atlantic County.....	5,408	4,690	152	11	55	1	404	95	786	4,383	
Hampton borough, Hunterdon County.....	570	536	9	8	7	1	4	5	20	523	
Hampton township, Sussex County.....	2,021	1,963	15	3	18	0	5	17	57	1,918	
Hancocks Bridge CDP, Salem County.....	93	92	1	0	0	0	0	0	2	90	
Hanover township, Morris County.....	5,308	4,700	58	2	477	0	36	35	179	4,565	
Harding township, Morris County.....	1,474	1,423	13	1	24	0	2	11	28	1,398	
Hardwick township, Warren County.....	573	561	3	0	2	0	1	6	13	551	
Hardyston township, Sussex County.....	3,255	3,032	78	7	81	0	27	30	118	2,953	
Harlingen CDP, Somerset County.....	93	79	1	0	12	0	1	0	4	76	
Harmony CDP, Warren County.....	166	165	0	0	0	0	0	1	2	163	
Harmony township, Warren County.....	1,017	1,005	6	2	2	0	0	2	8	997	
Harrington Park borough, Bergen County....	1,592	1,329	9	0	238	2	4	10	35	1,299	
Harrison township, Gloucester County.....	3,942	3,645	160	1	90	0	13	33	78	3,585	
Harrison town, Hudson County.....	4,869	3,068	114	19	760	1	736	171	1,820	2,084	
Harvey Cedars borough, Ocean County.....	169	167	2	0	0	0	0	0	3	164	
Hasbrouck Heights borough, Bergen County	4,433	3,757	147	2	337	0	128	62	526	3,410	
Haworth borough, Bergen County.....	1,110	971	14	0	111	0	3	11	29	946	
Hawthorne borough, Passaic County.....	7,454	6,832	149	12	158	0	216	87	811	6,297	
Hazlet township, Monmouth County.....	7,140	6,689	95	4	214	2	80	56	415	6,380	
Heathcote CDP, Middlesex County.....	2,326	1,354	246	3	656	1	27	39	111	1,282	
Helmetta borough, Middlesex County.....	891	805	32	1	35	0	11	7	61	756	
High Bridge borough, Hunterdon County.....	1,418	1,350	22	2	28	0	8	8	55	1,307	
Highland Lake CDP, Sussex County.....	1,875	1,835	15	5	5	0	8	7	77	1,767	
Highland Park borough, Middlesex County...	5,875	4,234	438	9	946	2	141	105	408	4,006	
Highlands borough, Monmouth County.....	2,623	2,500	37	9	27	0	27	23	113	2,421	
Hightstown borough, Mercer County.....	1,976	1,498	168	9	65	2	183	51	401	1,324	
Hillsborough township, Somerset County....	13,573	11,181	640	12	1,356	4	231	149	763	10,720	
Hillsdale borough, Bergen County.....	3,493	3,186	29	3	207	2	48	18	184	3,054	
Hillside township, Union County.....	7,112	2,616	3,745	15	174	1	374	187	1,061	2,024	
Hi-Nella borough, Camden County.....	377	279	62	3	11	0	14	8	28	267	
Hoboken city, Hudson County.....	25,041	21,335	717	30	1,576	6	928	449	3,309	19,294	
Ho-Ho-Kus borough, Bergen County.....	1,401	1,315	2	2	70	0	2	10	43	1,276	
Holiday City-Berkeley CDP, Ocean County..	8,152	7,998	55	5	47	0	14	33	162	7,855	
Holiday City South CDP, Ocean County.....	2,257	2,154	74	2	12	1	4	10	44	2,113	
Holiday Heights CDP, Ocean County.....	1,311	1,291	11	0	6	0	1	2	22	1,271	
Holland township, Hunterdon County.....	1,972	1,938	12	1	8	1	4	8	33	1,909	
Holmdel township, Monmouth County.....	5,584	4,491	37	2	977	0	20	57	158	4,357	
Hopatcong borough, Sussex County.....	5,653	5,263	150	5	103	1	71	60	464	4,908	
Hope CDP, Warren County.....	84	79	2	0	3	0	0	0	1	78	
Hope township, Warren County.....	741	726	5	0	8	0	2	0	20	707	
Hopewell township, Cumberland County....	1,662	1,461	98	41	7	0	27	28	58	1,438	
Hopewell borough, Mercer County.....	778	750	9	0	5	0	7	7	17	739	



Table 14.

# **Occupied Housing Units (Households) by Race and Hispanic or Latino Origin of Householder: 2010—Con.**

[For information on confidentiality protection, nonsampling error, and definitions, see Selected Appendixes at <www.census.gov/prod/cen2010/cph-1-a.pdf>]

State County Place and County Subdivision	Total occupied housing units	Race of householder							Two or More Races	House- holder Hispanic or Latino (of any race)	House- holder White alone, not Hispanic or Latino
		One race									
		White	Black or African American	American Indian and Alaska Native	Asian	Native Hawaiian and Other Pacific Islander	Some Other Race				
PLACE AND COUNTY SUBDIVISION—Con.											
Hopewell township, Mercer County.....	6,282	5,622	146	4	451	0	18	41	150	5,497	
Howell township, Monmouth County.....	17,260	15,586	586	24	666	9	217	172	1,075	14,795	
Hutchinson CDP, Warren County.....	54	52	0	2	0	0	0	0	0	52	
Independence township, Warren County.....	2,234	2,116	34	0	39	2	25	18	92	2,052	
Interlaken borough, Monmouth County.....	361	359	0	0	0	0	1	1	4	356	
Irvington township, Essex County.....	20,093	1,296	17,321	72	167	7	803	427	1,607	814	
Iselin CDP, Middlesex County.....	6,445	3,279	472	8	2,424	0	108	154	374	3,049	
Island Heights borough, Ocean County.....	683	665	2	0	5	0	1	10	10	658	
Jackson township, Ocean County.....	19,417	17,689	868	22	451	5	192	190	1,111	16,849	
Jamesburg borough, Middlesex County.....	2,172	1,724	202	8	88	0	121	29	318	1,552	
Jefferson township, Morris County.....	7,830	7,325	96	5	258	1	82	63	367	7,067	
Jersey City city, Hudson County.....	96,859	36,955	24,785	393	20,767	64	10,318	3,577	22,896	27,210	
Johnsonburg CDP, Warren County.....	42	42	0	0	0	0	0	0	0	42	
Juliestown CDP, Burlington County.....	142	137	3	0	0	0	0	2	1	136	
Kearnsburg borough, Monmouth County.....	3,805	3,334	230	8	55	2	110	66	420	3,071	
Kearny town, Hudson County.....	13,462	10,631	301	54	598	3	1,430	445	4,539	7,780	
Kendall Park CDP, Middlesex County.....	3,135	2,228	176	3	647	0	35	46	168	2,116	
Kenilworth borough, Union County.....	2,841	2,600	64	3	77	0	67	30	301	2,373	
Kenvil CDP, Morris County.....	1,095	963	16	1	67	0	32	16	116	888	
Keyport borough, Monmouth County.....	3,067	2,612	206	7	66	0	139	37	365	2,409	
Kingston CDP.....	657	534	29	1	67	0	18	8	41	510	
Middlesex County (part).....	533	418	27	1	64	0	16	7	35	398	
Somerset County (part).....	124	116	2	0	3	0	2	1	6	112	
Kingston Estates CDP, Camden County.....	2,191	1,760	153	3	223	0	24	28	92	1,699	
Kingwood township, Hunterdon County.....	1,446	1,411	8	0	12	0	5	10	18	1,396	
Kinnelon borough, Morris County.....	3,472	3,286	26	1	130	0	12	17	104	3,201	
Knowlton township, Warren County.....	1,097	1,068	8	3	5	0	6	7	31	1,041	
Lacey township, Ocean County.....	10,183	9,945	39	10	51	2	58	78	292	9,725	
Lafayette township, Sussex County.....	875	852	4	0	7	0	6	6	31	826	
Lake Como borough, Monmouth County.....	785	696	43	5	6	0	27	8	85	644	
Lakehurst borough, Ocean County.....	881	732	78	4	11	0	28	28	82	687	
Lake Mohawk CDP, Sussex County.....	3,768	3,655	21	4	49	0	14	25	126	3,548	
Lake Telemark CDP, Morris County.....	439	420	5	1	6	0	5	2	16	409	
Lakewood township, Ocean County.....	24,283	20,573	1,897	59	243	6	1,176	329	3,347	18,728	
Lakewood CDP, Ocean County.....	10,592	8,800	801	30	76	6	740	139	1,909	7,799	
Lambertville city, Hunterdon County.....	1,958	1,837	39	2	27	0	37	16	100	1,778	
Laurel Lake CDP, Cumberland County.....	1,091	1,009	35	4	4	0	15	24	45	983	
Laurel Springs borough, Camden County.....	727	675	38	1	4	0	5	4	18	664	
Laurence Harbor CDP, Middlesex County.....	2,536	2,131	126	6	164	0	68	41	226	1,990	
Lavallette borough, Ocean County.....	945	932	0	0	3	0	6	4	13	925	
Lawnside borough, Camden County.....	1,103	50	996	8	8	0	16	25	36	37	
Lawrence township, Cumberland County.....	1,102	944	101	14	3	1	25	14	63	915	
Lawrence township, Mercer County.....	12,524	9,214	1,347	16	1,561	2	210	174	629	8,863	
Lawrenceville CDP, Mercer County.....	1,734	1,535	70	2	103	0	7	17	61	1,486	
Lebanon borough, Hunterdon County.....	602	560	10	0	22	0	5	5	18	546	
Lebanon township, Hunterdon County.....	2,296	2,237	8	2	19	2	10	18	48	2,198	
Leisure Knoll CDP, Ocean County.....	1,499	1,464	21	0	5	0	3	6	27	1,440	
Leisuretowne CDP, Burlington County.....	2,204	2,123	55	2	13	0	2	9	23	2,104	
Leisure Village CDP, Ocean County.....	2,664	2,402	165	6	13	0	59	19	200	2,280	
Leisure Village East CDP, Ocean County.....	2,743	2,682	34	1	11	0	6	9	60	2,628	
Leisure Village West CDP, Ocean County.....	2,347	2,289	31	2	13	0	5	7	36	2,259	
Leonardo CDP, Monmouth County.....	1,001	972	9	1	8	0	5	6	45	933	
Leonia borough, Bergen County.....	3,284	2,012	84	5	1,000	0	105	78	462	1,711	
Liberty township, Warren County.....	1,047	1,013	9	2	13	0	4	6	20	1,000	
Lincoln Park borough, Morris County.....	4,001	3,608	47	6	235	0	60	45	263	3,423	
Lincroft CDP, Monmouth County.....	2,102	2,012	13	0	65	0	2	10	55	1,962	
Linden city, Union County.....	14,909	9,531	3,766	34	325	3	858	392	2,879	7,831	
Lindenwold borough, Camden County.....	7,426	3,789	2,739	33	194	2	497	172	1,019	3,400	
Linwood city, Atlantic County.....	2,653	2,530	21	1	75	0	6	20	47	2,493	
Little Egg Harbor township, Ocean County.....	8,060	7,745	101	17	74	0	69	54	257	7,582	
Little Falls township, Passaic County.....	4,740	4,374	68	5	158	0	71	64	352	4,110	
Little Ferry borough, Bergen County.....	4,239	2,777	192	10	933	2	208	117	736	2,321	
Little Silver borough, Monmouth County.....	2,146	2,098	5	1	33	1	2	6	40	2,059	
Livingston township, Essex County.....	9,990	8,082	165	2	1,602	3	68	68	302	7,863	
Loch Arbour village, Monmouth County.....	82	81	1	0	0	0	0	0	2	79	
Lodi borough, Bergen County.....	9,471	7,017	721	29	598	4	842	260	2,285	5,785	
Logan township, Gloucester County.....	2,087	1,734	271	3	41	0	20	18	61	1,699	
Long Beach township, Ocean County.....	1,539	1,513	2	1	6	0	10	7	35	1,491	
Long Branch city, Monmouth County.....	11,753	8,486	1,608	48	228	8	994	381	2,094	7,429	
Long Hill township, Morris County.....	3,105	2,872	20	4	160	0	24	25	165	2,739	



Table 14.

# **Occupied Housing Units (Households) by Race and Hispanic or Latino Origin of Householder: 2010—Con.**

[For information on confidentiality protection, nonsampling error, and definitions, see Selected Appendixes at <www.census.gov/prod/cen2010/cph-1-a.pdf>]

State County Place and County Subdivision	Total occupied housing units	Race of householder							Two or More Races	House- holder Hispanic or Latino (of any race)	House- holder White alone, not Hispanic or Latino
		One race									
		White	Black or African American	American Indian and Alaska Native	Asian	Native Hawaiian and Other Pacific Islander	Some Other Race				
PLACE AND COUNTY SUBDIVISION—Con.											
Longport borough, Atlantic County.....	470	467	2	0	1	0	0	0	3	464	
Long Valley CDP, Morris County.....	675	655	3	0	10	0	6	1	23	638	
Lopatcong township, Warren County.....	3,136	2,801	181	3	98	0	22	31	143	2,688	
Lopatcong Overlook CDP, Warren County...	369	315	32	0	10	0	3	9	22	300	
Lower township, Cape May County.....	9,579	9,207	164	15	51	4	55	83	216	9,069	
Lower Alloways Creek township, Salem County.....	679	662	10	1	0	0	1	5	7	656	
Lumberton township, Burlington County.....	4,540	3,297	884	9	170	1	77	102	242	3,183	
Lyndhurst township, Bergen County.....	8,337	7,162	158	10	478	2	366	161	1,181	6,415	
McGuire AFB CDP, Burlington County.....	1,026	735	171	9	22	5	47	37	131	669	
Madison borough, Morris County.....	5,485	4,955	131	4	237	1	99	58	365	4,715	
Madison Park CDP, Middlesex County.....	2,621	1,499	376	3	540	0	116	87	335	1,319	
Magnolia borough, Camden County.....	1,710	1,317	311	5	29	0	26	22	93	1,268	
Mahwah township, Bergen County.....	9,505	8,468	156	45	667	1	79	89	393	8,186	
Manahawkin CDP, Ocean County.....	931	887	4	3	18	0	14	5	33	871	
Manalapan township, Monmouth County.....	13,263	11,981	308	5	793	1	86	89	552	11,540	
Manasquan borough, Monmouth County.....	2,374	2,329	6	0	7	0	23	9	91	2,268	
Manchester township, Ocean County.....	22,840	21,684	604	22	251	3	134	142	689	21,171	
Mannington township, Salem County.....	540	443	76	4	3	0	10	4	21	434	
Mansfield township, Burlington County.....	3,401	2,884	291	7	177	1	17	24	113	2,808	
Mansfield township, Warren County.....	2,972	2,639	139	4	75	2	73	40	254	2,471	
Mantoloking borough, Ocean County.....	162	161	0	0	0	0	1	0	0	161	
Mantua township, Gloucester County.....	5,719	5,438	161	12	53	1	24	30	97	5,375	
Manville borough, Somerset County.....	4,016	3,621	101	4	58	0	167	65	509	3,314	
Maple Shade township, Burlington County...	8,525	6,801	873	16	408	3	211	213	552	6,542	
Maplewood township, Essex County.....	8,240	5,125	2,620	10	215	2	117	151	424	4,896	
Margate City city, Atlantic County.....	3,156	3,072	19	3	26	0	16	20	58	3,039	
Marksboro CDP, Warren County.....	30	29	1	0	0	0	0	0	0	29	
Marlboro township, Monmouth County.....	13,001	10,673	258	9	1,916	1	59	85	376	10,379	
Marlton CDP, Burlington County.....	4,126	3,629	188	4	213	0	43	49	136	3,555	
Martinsville CDP, Somerset County.....	4,331	3,930	50	2	311	0	10	28	111	3,830	
Matawan borough, Monmouth County.....	3,358	2,822	242	0	181	1	57	55	249	2,654	
Maurice River township, Cumberland County.....	1,364	1,303	29	2	3	0	9	18	21	1,293	
Mays Landing CDP, Atlantic County.....	859	776	48	4	8	0	13	10	47	748	
Maywood borough, Bergen County.....	3,649	2,903	187	4	328	1	162	64	524	2,580	
Medford township, Burlington County.....	8,277	7,918	131	10	131	1	34	52	131	7,832	
Medford Lakes borough, Burlington County..	1,483	1,459	5	2	7	0	5	5	18	1,448	
Mendham borough, Morris County.....	1,722	1,681	6	0	26	1	2	6	35	1,647	
Mendham township, Morris County.....	1,952	1,863	21	0	53	0	4	11	41	1,827	
Mercerville CDP, Mercer County.....	5,028	4,627	164	7	118	1	71	40	228	4,488	
Merchantville borough, Camden County.....	1,574	1,259	196	5	28	2	60	24	143	1,196	
Metuchen borough, Middlesex County.....	5,243	4,291	258	3	562	1	53	75	263	4,103	
Middle township, Cape May County.....	7,256	6,342	637	14	89	4	77	93	209	6,235	
Middlebush CDP, Somerset County.....	834	600	93	2	116	0	12	11	45	571	
Middlesex borough, Middlesex County.....	4,984	4,243	243	8	229	1	198	62	612	3,882	
Middletown township, Monmouth County.....	23,962	22,808	291	24	556	1	143	139	940	22,056	
Midland Park borough, Bergen County.....	2,756	2,641	13	2	51	0	26	23	119	2,555	
Milford borough, Hunterdon County.....	520	508	1	1	3	0	3	4	9	501	
Millburn township, Essex County.....	6,813	5,693	116	2	921	4	21	56	188	5,535	
Millstone township, Monmouth County.....	3,301	3,016	115	5	122	0	17	26	126	2,912	
Millstone borough, Somerset County.....	162	156	1	0	3	0	1	1	2	154	
Milltown borough, Middlesex County.....	2,599	2,464	27	0	64	0	26	18	123	2,375	
Millville city, Cumberland County.....	10,648	7,954	1,854	98	92	7	428	215	1,122	7,426	
Mine Hill township, Morris County.....	1,329	1,154	57	5	52	0	40	21	198	1,018	
Monmouth Beach borough, Monmouth County.....	1,494	1,466	3	2	8	1	4	10	22	1,449	
Monmouth Junction CDP, Middlesex County	903	567	60	2	255	0	7	12	34	544	
Monroe township, Gloucester County.....	12,815	10,559	1,682	31	228	2	154	159	429	10,336	
Monroe township, Middlesex County.....	16,497	14,474	518	5	1,333	2	61	104	476	14,083	
Montague township, Sussex County.....	1,535	1,462	24	4	11	0	11	23	69	1,414	
Montclair township, Essex County.....	15,089	9,815	4,123	23	488	3	267	370	912	9,298	
Montgomery township, Somerset County.....	7,635	5,628	228	2	1,610	1	73	93	262	5,456	
Montvale borough, Bergen County.....	2,778	2,440	27	1	264	0	26	20	108	2,367	
Montville township, Morris County.....	7,485	6,127	87	5	1,154	2	43	67	230	5,949	
Moonachie borough, Bergen County.....	1,005	830	16	1	65	0	65	28	198	716	
Moorestown township, Burlington County....	7,450	6,456	512	7	340	3	42	90	193	6,324	
Moorestown-Lenola CDP, Burlington County	5,310	4,596	457	7	126	3	40	81	159	4,495	
Morganville CDP, Monmouth County.....	1,526	1,190	48	4	259	0	10	15	51	1,152	
Morris township, Morris County.....	8,128	7,174	401	6	383	2	99	63	386	6,907	
Morris Plains borough, Morris County.....	2,131	1,953	52	2	80	0	17	27	81	1,896	



Table 14.

# **Occupied Housing Units (Households) by Race and Hispanic or Latino Origin of Householder: 2010—Con.**

[For information on confidentiality protection, nonsampling error, and definitions, see Selected Appendixes at <www.census.gov/prod/cen2010/cph-1-a.pdf>]

State County Place and County Subdivision	Total occupied housing units	Race of householder							Two or More Races	House- holder Hispanic or Latino (of any race)	House- holder White alone, not Hispanic or Latino
		One race									
		White	Black or African American	American Indian and Alaska Native	Asian	Native Hawaiian and Other Pacific Islander	Some Other Race				
PLACE AND COUNTY SUBDIVISION--Con.											
Morristown town, Morris County.....	7,417	5,242	1,014	30	339	2	623	167	1,545	4,472	
Mountain Lake CDP, Warren County.....	261	253	2	0	3	0	1	2	2	252	
Mountain Lakes borough, Morris County.....	1,313	1,210	5	0	85	0	2	11	26	1,187	
Mountainside borough, Union County.....	2,468	2,339	24	0	94	0	3	8	87	2,258	
Mount Arlington borough, Morris County.....	2,283	2,118	50	3	67	1	21	23	114	2,035	
Mount Ephraim borough, Camden County....	1,909	1,803	50	1	13	0	28	14	64	1,774	
Mount Hermon CDP, Warren County.....	50	50	0	0	0	0	0	0	0	50	
Mount Holly township, Burlington County....	3,456	2,468	700	12	53	3	121	99	329	2,317	
Mount Laurel township, Burlington County....	17,538	14,523	1,615	26	997	9	129	239	578	14,154	
Mount Olive township, Morris County.....	10,690	8,948	649	18	675	5	262	133	995	8,286	
Mullica township, Atlantic County.....	2,154	1,877	107	8	10	2	127	23	264	1,758	
Mullica Hill CDP, Gloucester County.....	1,456	1,366	65	1	10	0	2	12	30	1,343	
Mystic Island CDP, Ocean County.....	3,490	3,381	27	7	20	0	32	23	104	3,318	
National Park borough, Gloucester County...	1,092	1,063	8	1	4	0	4	12	19	1,049	
Navesink CDP, Monmouth County.....	691	621	47	0	12	0	5	6	20	606	
Neptune township, Monmouth County.....	11,201	6,802	3,753	32	205	1	184	224	691	6,439	
Neptune City borough, Monmouth County....	2,133	1,744	233	8	66	1	52	29	140	1,672	
Netcong borough, Morris County.....	1,381	1,213	56	3	24	0	67	18	179	1,117	
Newark city, Essex County.....	94,542	25,063	51,184	530	1,329	48	12,827	3,561	28,432	12,357	
New Brunswick city, Middlesex County.....	14,119	6,553	3,106	87	1,064	3	2,779	527	5,531	4,477	
New Egypt CDP, Ocean County.....	902	841	17	7	7	1	18	11	57	807	
Newfield borough, Gloucester County.....	579	557	12	2	1	0	4	3	28	534	
New Hanover township, Burlington County...	551	427	70	4	20	3	9	18	37	408	
New Milford borough, Bergen County.....	6,141	4,615	257	7	970	2	176	114	668	4,198	
New Providence borough, Union County.....	4,408	3,875	51	2	395	1	48	36	215	3,715	
Newton town, Sussex County.....	3,170	2,840	117	13	68	0	100	32	267	2,691	
New Village CDP, Warren County.....	161	156	0	1	1	0	0	3	3	153	
North Arlington borough, Bergen County.....	6,295	5,346	91	10	450	2	303	93	1,047	4,655	
North Beach Haven CDP, Ocean County.....	1,115	1,093	1	1	5	0	10	5	32	1,073	
North Bergen township, Hudson County.....	22,062	15,615	930	179	1,369	16	2,988	965	13,593	6,374	
North Brunswick township, Middlesex County.....	14,551	7,692	2,598	38	3,100	1	795	327	1,797	6,901	
North Caldwell borough, Essex County.....	2,092	1,952	11	0	110	0	7	12	61	1,903	
North Cape May CDP, Cape May County....	1,395	1,319	41	6	8	0	11	10	31	1,304	
Northfield city, Atlantic County.....	3,152	2,881	72	8	102	0	54	35	156	2,794	
North Haledon borough, Passaic County.....	3,123	2,929	45	2	95	0	22	30	158	2,811	
North Hanover township, Burlington County.	2,784	2,317	259	16	49	7	76	60	218	2,205	
North Middletown CDP, Monmouth County..	1,142	1,067	15	4	28	0	17	11	72	1,015	
North Plainfield borough, Somerset County..	7,448	4,459	1,493	23	363	5	871	234	2,463	3,117	
Northvale borough, Bergen County.....	1,564	1,224	12	1	299	0	15	13	104	1,144	
North Wildwood city, Cape May County.....	2,047	1,978	23	4	5	0	15	22	45	1,956	
Norwood borough, Bergen County.....	1,927	1,452	20	0	424	0	14	17	70	1,399	
Nutley township, Essex County.....	11,314	9,695	257	17	913	2	262	168	1,048	9,013	
Oakhurst CDP, Monmouth County.....	1,372	1,313	16	1	26	0	4	12	43	1,279	
Oakland borough, Bergen County.....	4,335	4,104	32	5	148	1	11	34	160	3,964	
Oaklyn borough, Camden County.....	1,725	1,617	54	1	20	0	21	12	72	1,574	
Oak Valley CDP, Gloucester County.....	1,233	1,164	34	4	12	0	6	13	25	1,148	
Ocean township, Monmouth County.....	10,611	8,812	877	20	539	5	172	186	732	8,351	
Ocean township, Ocean County.....	3,483	3,400	18	3	32	0	9	21	75	3,340	
Ocean Acres CDP, Ocean County.....	5,561	5,323	66	6	62	4	59	41	217	5,179	
Ocean City city, Cape May County.....	5,890	5,596	180	4	22	0	50	38	163	5,501	
Ocean Gate borough, Ocean County.....	832	806	5	1	1	0	11	8	32	790	
Ocean Grove CDP, Monmouth County.....	1,948	1,810	90	1	15	0	12	20	66	1,762	
Oceanport borough, Monmouth County.....	2,227	2,095	63	2	35	0	12	20	54	2,058	
Ogdensburg borough, Sussex County.....	864	838	1	1	7	1	9	7	49	800	
Old Bridge CDP, Middlesex County.....	7,775	6,463	321	11	713	1	171	95	668	5,996	
Old Bridge township, Middlesex County.....	23,777	18,661	1,466	32	2,685	4	552	377	2,093	17,288	
Oldmans township, Salem County.....	652	577	56	2	2	0	11	4	30	558	
Old Tappan borough, Bergen County.....	1,931	1,531	14	1	363	0	7	15	66	1,476	
Olivet CDP, Salem County.....	477	454	2	0	12	0	4	5	8	451	
Oradell borough, Bergen County.....	2,749	2,439	23	0	256	0	15	16	98	2,363	
Oxford CDP, Warren County.....	455	449	2	0	2	0	1	1	9	441	
Oxford township, Warren County.....	950	911	18	0	10	0	6	5	30	886	
Palisades Park borough, Bergen County.....	6,934	2,353	131	15	3,830	1	496	108	1,043	1,905	
Palmyra borough, Burlington County.....	3,156	2,592	416	13	48	4	42	41	116	2,533	
Panther Valley CDP, Warren County.....	1,604	1,524	29	1	31	0	8	11	52	1,483	
Paramus borough, Bergen County.....	8,630	6,745	83	4	1,583	0	90	125	493	6,363	
Park Ridge borough, Bergen County.....	3,283	3,011	31	5	170	2	44	20	148	2,912	
Parsippany-Troy Hills township, Morris County.....	20,279	13,897	709	22	4,938	3	334	376	1,335	13,000	



Table 14.

# **Occupied Housing Units (Households) by Race and Hispanic or Latino Origin of Householder: 2010—Con.**

[For information on confidentiality protection, nonsampling error, and definitions, see Selected Appendixes at <www.census.gov/prod/cen2010/cph-1-a.pdf>]

State County Place and County Subdivision	Total occupied housing units	Race of householder							Two or More Races	House- holder Hispanic or Latino (of any race)	House- holder White alone, not Hispanic or Latino
		One race									
		White	Black or African American	American Indian and Alaska Native	Asian	Native Hawaiian and Other Pacific Islander	Some Other Race				
PLACE AND COUNTY SUBDIVISION—Con.											
Passaic city, Passaic County.....	19,411	8,848	2,723	174	868	10	5,691	1,097	12,436	3,747	
Paterson city, Passaic County.....	44,329	15,925	15,583	425	1,028	15	9,160	2,193	22,778	5,626	
Paulsboro borough, Gloucester County.....	2,286	1,373	799	6	14	3	39	52	134	1,312	
Peapack and Gladstone borough, Somerset County.....	887	844	10	1	11	1	11	9	74	789	
Pedricktown CDP, Salem County.....	197	184	5	0	0	0	7	1	15	175	
Pemberton borough, Burlington County.....	581	448	85	1	17	0	11	19	52	420	
Pemberton township, Burlington County.....	9,997	7,040	2,029	48	277	15	256	332	935	6,524	
Pemberton Heights CDP, Burlington County	1,028	498	401	2	35	0	58	34	147	434	
Pennington borough, Mercer County.....	1,031	1,001	18	0	8	1	0	3	9	992	
Pennsauken township, Camden County.....	12,633	6,859	3,333	67	696	5	1,367	306	2,604	5,913	
Penns Grove borough, Salem County.....	1,801	833	736	9	6	0	170	47	373	679	
Pennsville CDP, Salem County.....	4,854	4,640	88	10	45	1	42	28	101	4,588	
Pennsville township, Salem County.....	5,491	5,220	119	12	58	1	51	30	126	5,153	
Pequannock township, Morris County.....	6,471	6,272	25	5	109	0	38	22	180	6,133	
Perth Amboy city, Middlesex County.....	15,419	8,223	1,846	139	254	4	4,177	776	10,734	2,862	
Phillipsburg town, Warren County.....	5,925	5,202	365	13	72	3	164	106	459	4,965	
Pilesgrove township, Salem County.....	1,488	1,372	85	2	10	1	5	13	17	1,361	
Pine Beach borough, Ocean County.....	818	806	2	0	4	0	2	4	14	796	
Pine Hill borough, Camden County.....	4,086	2,756	1,077	11	70	3	85	84	206	2,679	
Pine Lake Park CDP, Ocean County.....	2,859	2,535	140	6	91	1	53	33	199	2,401	
Pine Ridge at Crestwood CDP, Ocean County.....	1,550	1,500	23	0	11	0	6	10	28	1,478	
Pine Valley borough, Camden County.....	4	3	0	0	0	0	1	0	1	3	
Piscataway township, Middlesex County.....	17,050	7,608	3,735	32	4,746	3	495	431	1,536	6,780	
Pitman borough, Gloucester County.....	3,489	3,388	33	7	20	0	17	24	56	3,348	
Pittsgrove township, Salem County.....	3,307	2,966	218	16	25	0	41	41	101	2,914	
Plainfield city, Union County.....	15,180	3,467	8,768	108	143	7	2,160	527	4,395	1,817	
Plainsboro township, Middlesex County.....	9,402	4,676	870	9	3,528	1	144	174	514	4,363	
Plainsboro Center CDP, Middlesex County..	1,192	586	67	1	511	1	11	15	53	551	
Pleasant Plains CDP, Somerset County.....	254	108	56	2	79	0	5	4	8	105	
Pleasantville city, Atlantic County.....	6,661	1,816	3,350	46	151	3	1,045	250	2,031	1,156	
Plumsted township, Ocean County.....	2,936	2,802	48	10	18	1	25	32	124	2,713	
Pohatcong township, Warren County.....	1,310	1,262	19	1	9	0	7	12	32	1,240	
Point Pleasant borough, Ocean County.....	7,273	7,098	26	10	31	2	69	37	223	6,958	
Point Pleasant Beach borough, Ocean County.....	1,985	1,895	10	2	14	1	46	17	94	1,853	
Pomona CDP, Atlantic County.....	2,107	1,396	205	5	367	0	82	52	207	1,291	
Pompton Lakes borough, Passaic County....	4,190	3,842	44	6	162	1	88	47	307	3,645	
Port Colden CDP, Warren County.....	55	54	0	1	0	0	0	0	0	54	
Port Monmouth CDP, Monmouth County.....	1,368	1,294	23	4	21	0	16	10	81	1,236	
Port Murray CDP, Warren County.....	57	55	1	0	0	0	0	1	0	55	
Port Norris CDP, Cumberland County.....	481	335	123	1	4	0	6	12	19	325	
Port Reading CDP, Middlesex County.....	1,283	1,086	77	2	47	0	61	10	176	982	
Port Republic city, Atlantic County.....	415	402	2	2	2	0	2	5	6	400	
Presidential Lakes Estates CDP, Burlington County.....	772	625	98	4	16	2	8	19	47	595	
Princeton borough, Mercer County.....	3,161	2,584	191	4	245	0	94	43	213	2,478	
Princeton township, Mercer County.....	6,360	4,965	341	8	855	1	86	104	313	4,755	
Princeton Junction CDP, Mercer County.....	921	724	22	1	159	0	7	8	37	696	
Princeton Meadows CDP, Middlesex County	5,976	2,835	706	7	2,188	0	114	126	389	2,604	
Prospect Park borough, Passaic County.....	1,797	981	359	24	50	1	285	97	801	580	
Quinton CDP, Salem County.....	215	193	15	1	1	0	1	4	4	190	
Quinton township, Salem County.....	1,036	868	130	5	2	0	11	20	32	848	
Rahway city, Union County.....	10,533	6,036	3,184	20	407	3	620	263	1,776	5,096	
Ramblewood CDP, Burlington County.....	2,246	1,932	151	3	130	1	12	17	69	1,882	
Ramsey borough, Bergen County.....	5,363	4,902	41	6	312	0	60	42	215	4,759	
Ramtown CDP, Monmouth County.....	1,924	1,781	49	4	47	2	23	18	111	1,696	
Randolph township, Morris County.....	9,013	7,564	270	9	885	1	162	122	772	7,018	
Raritan township, Hunterdon County.....	8,056	7,412	155	6	395	2	36	50	296	7,171	
Raritan borough, Somerset County.....	2,673	2,207	55	3	280	1	81	46	317	1,997	
Readington township, Hunterdon County.....	5,971	5,649	68	6	177	0	33	38	190	5,498	
Red Bank borough, Monmouth County.....	4,929	3,702	593	28	85	5	430	86	874	3,329	
Richwood CDP, Gloucester County.....	1,055	973	38	0	31	0	4	9	16	961	
Ridgefield borough, Bergen County.....	3,905	2,657	52	6	965	1	147	77	686	2,175	
Ridgefield Park village, Bergen County.....	4,851	3,459	324	12	484	0	439	133	1,368	2,682	
Ridgewood village, Bergen County.....	8,456	7,234	154	6	931	2	69	60	337	6,986	
Ringwood borough, Passaic County.....	4,182	3,994	42	31	50	1	30	34	182	3,852	
Rio Grande CDP, Cape May County.....	1,115	1,014	51	4	17	1	18	10	48	988	
Riverdale borough, Morris County.....	1,547	1,423	17	1	67	0	16	23	75	1,372	



Table 14.

# **Occupied Housing Units (Households) by Race and Hispanic or Latino Origin of Householder: 2010—Con.**

[For information on confidentiality protection, nonsampling error, and definitions, see Selected Appendixes at <www.census.gov/prod/cen2010/cph-1-a.pdf>]

State County Place and County Subdivision	Total occupied housing units	Race of householder							Two or More Races	House- holder Hispanic or Latino (of any race)	House- holder White alone, not Hispanic or Latino
		One race									
		White	Black or African American	American Indian and Alaska Native	Asian	Native Hawaiian and Other Pacific Islander	Some Other Race				
PLACE AND COUNTY SUBDIVISION—Con.											
River Edge borough, Bergen County.....	4,134	3,226	63	0	761	2	42	40	264	3,022	
Riverside township, Burlington County.....	2,959	2,496	176	5	23	1	155	103	215	2,402	
Riverton borough, Burlington County.....	1,057	1,001	33	1	4	0	5	13	22	984	
River Vale township, Bergen County.....	3,421	3,127	23	2	229	0	9	31	104	3,038	
Robbinsville CDP, Mercer County.....	1,237	999	44	1	176	0	6	11	40	969	
Robbinsville township, Mercer County.....	5,087	4,355	164	5	488	0	25	50	153	4,238	
Robertsville CDP, Monmouth County.....	3,792	3,286	83	1	384	1	16	21	100	3,205	
Rochelle Park township, Bergen County.....	2,087	1,805	41	5	141	0	67	28	265	1,625	
Rockaway borough, Morris County.....	2,443	2,131	68	4	137	1	70	32	261	1,960	
Rockaway township, Morris County.....	8,983	8,043	208	6	480	1	151	94	724	7,512	
Rockleigh borough, Bergen County.....	75	73	0	1	1	0	0	0	2	71	
Rocky Hill borough, Somerset County.....	280	267	3	0	5	0	3	2	10	259	
Roebling CDP, Burlington County.....	1,410	1,237	101	4	42	0	4	22	42	1,211	
Roosevelt borough, Monmouth County.....	314	292	4	0	9	0	3	6	12	282	
Roseland borough, Essex County.....	2,345	2,176	35	1	113	0	8	12	65	2,122	
Roselle borough, Union County.....	7,407	2,509	4,019	16	154	1	515	193	1,542	1,691	
Roselle Park borough, Union County.....	5,002	3,904	305	5	398	2	291	97	1,127	3,147	
Rosenhayn CDP, Cumberland County.....	382	281	63	7	3	0	20	8	40	264	
Ross Corner CDP, Sussex County.....	5	5	0	0	0	0	0	0	0	5	
Rossmoor CDP, Middlesex County.....	1,966	1,851	85	2	16	0	2	10	40	1,817	
Roxbury township, Morris County.....	8,292	7,522	182	6	398	3	96	85	527	7,135	
Rumson borough, Monmouth County.....	2,344	2,299	2	3	28	1	1	10	35	2,269	
Runnemede borough, Camden County.....	3,370	3,025	179	10	68	0	53	35	140	2,948	
Rutherford borough, Bergen County.....	6,949	5,709	198	4	740	0	183	115	789	5,144	
Saddle Brook township, Bergen County.....	5,286	4,589	136	6	339	0	142	74	490	4,277	
Saddle River borough, Bergen County.....	1,216	1,075	18	2	95	1	8	17	45	1,046	
Salem city, Salem County.....	2,157	797	1,251	9	5	0	39	56	123	759	
Sandyston township, Sussex County.....	788	778	1	1	2	0	1	5	20	759	
Sayreville borough, Middlesex County.....	15,636	11,153	1,685	34	2,042	6	459	257	1,526	10,202	
Scotch Plains township, Union County.....	8,595	6,875	952	12	563	1	86	106	449	6,556	
Sea Bright borough, Monmouth County.....	792	764	3	0	15	0	5	5	29	739	
Seabrook Farms CDP, Cumberland County.....	508	180	235	7	8	0	56	22	88	160	
Sea Girt borough, Monmouth County.....	823	821	0	0	0	0	1	1	6	816	
Sea Isle City city, Cape May County.....	1,041	1,030	1	3	3	0	2	2	7	1,025	
Seaside Heights borough, Ocean County....	1,376	1,212	86	5	13	0	41	19	140	1,127	
Seaside Park borough, Ocean County.....	833	816	8	0	1	0	4	4	15	804	
Secaucus town, Hudson County.....	6,297	4,624	204	8	1,108	1	230	122	905	4,022	
Sewaren CDP, Middlesex County.....	1,005	842	62	1	48	1	31	20	146	737	
Shamong township, Burlington County.....	2,168	2,121	15	3	10	0	4	15	29	2,100	
Shark River Hills CDP, Monmouth County...	1,511	1,478	6	3	12	0	4	8	24	1,459	
Shiloh borough, Cumberland County.....	198	188	4	3	0	0	1	2	7	183	
Ship Bottom borough, Ocean County.....	555	532	3	1	1	0	11	7	26	522	
Short Hills CDP, Essex County.....	4,146	3,508	37	0	565	1	5	30	71	3,443	
Shrewsbury borough, Monmouth County.....	1,261	1,221	9	1	21	0	4	5	20	1,206	
Shrewsbury township, Monmouth County....	583	455	71	0	27	0	13	17	54	424	
Silver Lake CDP (Essex County), Essex County.....	1,587	896	189	2	167	0	272	61	631	597	
Silver Lake CDP (Warren County), Warren County.....	139	135	1	0	2	0	1	0	9	127	
Silver Ridge CDP, Ocean County.....	749	732	8	1	2	0	2	4	20	715	
Singac CDP, Passaic County.....	1,477	1,354	18	1	55	0	26	23	144	1,240	
Six Mile Run CDP, Somerset County.....	1,152	477	399	2	220	0	29	25	89	434	
Skilman CDP, Somerset County.....	87	82	1	0	2	0	2	0	6	78	
Smithville CDP, Atlantic County.....	3,282	2,743	287	2	166	0	44	40	161	2,645	
Society Hill CDP, Middlesex County.....	1,226	506	209	1	459	0	18	33	66	467	
Somerdale borough, Camden County.....	2,026	1,470	387	3	85	0	43	38	119	1,412	
Somerset CDP, Somerset County.....	8,594	4,716	2,170	9	1,360	1	177	161	547	4,408	
Somers Point city, Atlantic County.....	4,655	3,908	441	11	102	2	123	68	269	3,794	
Somerville borough, Somerset County.....	4,591	3,277	519	15	474	1	191	114	751	2,797	
South Amboy city, Middlesex County.....	3,372	3,005	141	2	105	0	75	44	348	2,760	
Southampton township, Burlington County...	4,746	4,547	99	7	43	1	18	31	74	4,497	
South Bound Brook borough, Somerset County.....	1,733	1,254	189	3	110	0	131	46	314	1,095	
South Brunswick township, Middlesex County.....	15,069	8,843	1,290	15	4,468	1	193	259	757	8,366	
South Hackensack township, Bergen County.....	845	662	36	1	39	0	85	22	216	553	
South Harrison township, Gloucester County	1,020	952	47	0	7	0	5	9	18	939	
South Orange Village township, Essex County.....	5,516	3,576	1,510	7	253	0	59	111	226	3,443	
South Plainfield borough, Middlesex County.	7,876	5,718	789	18	939	2	248	162	730	5,275	
South River borough, Middlesex County.....	5,652	4,583	369	14	220	2	320	144	727	4,193	



Table 14.

# **Occupied Housing Units (Households) by Race and Hispanic or Latino Origin of Householder: 2010—Con.**

[For information on confidentiality protection, nonsampling error, and definitions, see Selected Appendixes at <www.census.gov/prod/cen2010/cph-1-a.pdf>]

State County Place and County Subdivision	Total occupied housing units	Race of householder							Two or More Races	House- holder Hispanic or Latino (of any race)	House- holder White alone, not Hispanic or Latino
		One race									
		White	Black or African American	American Indian and Alaska Native	Asian	Native Hawaiian and Other Pacific Islander	Some Other Race				
PLACE AND COUNTY SUBDIVISION--Con.											
South Toms River borough, Ocean County...	1,098	783	217	6	6	0	64	22	161	707	
Sparta township, Sussex County.....	6,868	6,566	60	8	147	2	39	46	270	6,343	
Spotswood borough, Middlesex County.....	3,128	2,868	75	2	123	1	27	32	184	2,723	
Springdale CDP, Camden County.....	5,230	4,459	153	3	544	1	17	53	89	4,391	
Springfield township, Burlington County.....	1,162	1,075	44	1	20	0	12	10	30	1,056	
Springfield township, Union County.....	6,511	5,540	409	4	410	0	81	67	441	5,209	
Spring Lake borough, Monmouth County.....	1,253	1,231	4	1	11	0	3	3	14	1,220	
Spring Lake Heights borough, Monmouth County.....	2,316	2,256	13	2	16	1	9	19	46	2,223	
Stafford township, Ocean County.....	10,096	9,757	71	11	111	4	90	52	324	9,542	
Stanhope borough, Sussex County.....	1,396	1,309	25	1	22	0	24	15	80	1,257	
Stewartsville CDP, Warren County.....	134	129	4	0	0	0	0	1	7	122	
Stillwater township, Sussex County.....	1,553	1,525	8	1	3	1	3	12	23	1,505	
Stockton borough, Hunterdon County.....	237	233	0	0	3	0	0	1	1	232	
Stone Harbor borough, Cape May County....	441	437	2	0	1	0	1	0	6	433	
Stow Creek township, Cumberland County...	543	500	23	10	0	0	4	6	13	492	
Stratford borough, Camden County.....	2,641	2,185	253	10	99	3	56	35	134	2,131	
Strathmere CDP, Cape May County.....	82	82	0	0	0	0	0	0	0	82	
Strathmore CDP, Monmouth County.....	2,557	2,264	96	3	156	0	24	14	124	2,171	
Succasunna CDP, Morris County.....	3,110	2,895	45	1	130	0	20	19	119	2,806	
Summit city, Union County.....	7,708	6,619	383	8	448	1	141	108	738	6,076	
Surf City borough, Ocean County.....	622	608	4	0	2	1	4	3	15	600	
Sussex borough, Sussex County.....	899	838	21	1	17	4	5	13	44	807	
Swedesboro borough, Gloucester County....	938	706	146	6	10	0	52	18	94	675	
Tabernacle township, Burlington County.....	2,375	2,301	30	3	15	2	14	10	34	2,281	
Tavistock borough, Camden County.....	3	3	0	0	0	0	0	0	0	3	
Teaneck township, Bergen County.....	13,470	7,703	3,712	26	1,036	6	661	326	1,814	6,862	
Tenafly borough, Bergen County.....	4,766	3,553	39	0	1,077	0	48	49	217	3,388	
Ten Mile Run CDP, Somerset County.....	602	237	80	0	268	0	7	10	28	218	
Teterboro borough, Bergen County.....	25	20	1	0	1	0	1	2	7	16	
Tewksbury township, Hunterdon County.....	2,189	2,100	20	0	47	0	9	13	47	2,063	
Tinton Falls borough, Monmouth County.....	8,355	7,228	691	6	287	1	60	82	311	7,014	
Toms River CDP, Ocean County.....	33,394	31,011	730	44	900	5	406	298	1,765	29,797	
Toms River township, Ocean County.....	34,760	32,358	732	44	902	5	415	304	1,798	31,122	
Totowa borough, Passaic County.....	3,783	3,384	42	5	180	0	114	58	390	3,140	
Trenton city, Mercer County.....	28,578	8,117	15,897	160	251	26	3,250	877	7,175	5,297	
Tuckerton borough, Ocean County.....	1,396	1,354	5	1	9	0	12	15	42	1,334	
Turnersville CDP, Gloucester County.....	1,217	1,125	48	0	30	0	6	8	22	1,111	
Twin Rivers CDP, Mercer County.....	2,671	1,869	320	23	180	0	216	63	540	1,609	
Union township, Hunterdon County.....	1,752	1,644	18	2	67	0	9	12	55	1,600	
Union township, Union County.....	19,556	11,895	5,095	24	1,600	4	607	331	2,331	10,322	
Union Beach borough, Monmouth County....	2,143	2,012	25	3	28	0	55	20	163	1,905	
Union City city, Hudson County.....	22,814	13,835	1,365	224	628	11	5,457	1,294	18,347	3,190	
Upper township, Cape May County.....	4,566	4,467	22	6	28	0	16	27	54	4,430	
Upper Deerfield township, Cumberland County.....	2,866	2,263	338	35	84	0	101	45	168	2,215	
Upper Freehold township, Monmouth County.....	2,363	2,214	46	3	74	1	10	15	63	2,163	
Upper Montclair CDP, Essex County.....	4,178	3,664	266	0	147	0	37	64	178	3,530	
Upper Pittsgrove township, Salem County....	1,247	1,205	20	6	2	0	7	7	23	1,191	
Upper Pohatcong CDP, Warren County.....	699	669	14	0	5	0	3	8	22	652	
Upper Saddle River borough, Bergen County.....	2,639	2,341	31	2	239	1	6	19	82	2,272	
Upper Stewartsville CDP, Warren County.....	76	74	1	0	0	0	0	1	2	72	
Ventnor City city, Atlantic County.....	4,592	3,881	149	18	237	2	234	71	539	3,637	
Vernon township, Sussex County.....	8,622	8,342	89	17	47	4	75	48	411	8,025	
Vernon Center CDP, Sussex County.....	846	810	10	1	7	2	10	6	56	766	
Vernon Valley CDP, Sussex County.....	545	532	1	1	6	0	3	2	21	516	
Verona township, Essex County.....	5,315	4,957	107	2	172	0	35	42	234	4,771	
Victory Gardens borough, Morris County.....	533	311	99	4	15	0	86	18	301	120	
Victory Lakes CDP, Gloucester County.....	738	675	41	1	7	0	4	10	15	665	
Vienna CDP, Warren County.....	331	316	2	0	2	0	7	4	11	313	
Villas CDP, Cape May County.....	3,896	3,746	60	6	11	2	33	38	114	3,674	
Vineland city, Cumberland County.....	21,450	15,429	2,850	129	272	5	2,249	516	6,698	11,608	
Vista Center CDP, Ocean County.....	875	833	21	1	15	0	4	1	32	805	
Voorhees township, Camden County.....	11,470	8,709	1,000	14	1,508	5	75	159	304	8,513	
Voorhees CDP, Somerset County.....	301	61	190	3	15	0	24	8	63	36	
Waldwick borough, Bergen County.....	3,420	3,200	29	1	137	0	32	21	197	3,051	
Wall township, Monmouth County.....	10,051	9,578	213	10	120	1	49	80	231	9,414	
Wallington borough, Bergen County.....	4,637	4,028	186	4	204	0	149	66	383	3,842	



Table 14.

# **Occupied Housing Units (Households) by Race and Hispanic or Latino Origin of Householder: 2010—Con.**

[For information on confidentiality protection, nonsampling error, and definitions, see Selected Appendixes at <www.census.gov/prod/cen2010/cph-1-a.pdf>]

State County Place and County Subdivision	Total occupied housing units	Race of householder							Two or More Races	House- holder Hispanic or Latino (of any race)	House- holder White alone, not Hispanic or Latino
		One race									
		White	Black or African American	American Indian and Alaska Native	Asian	Native Hawaiian and Other Pacific Islander	Some Other Race				
PLACE AND COUNTY SUBDIVISION--Con.											
Walpack township, Sussex County.....	8	8	0	0	0	0	0	0	0	0	8
Wanamassa CDP, Monmouth County.....	1,648	1,509	45	3	52	4	13	22	69	1,459	
Wanaque borough, Passaic County.....	4,018	3,695	58	15	145	0	59	46	253	3,514	
Wantage township, Sussex County.....	3,910	3,801	36	3	21	0	24	25	139	3,690	
Waretown CDP, Ocean County.....	644	635	4	0	1	0	2	2	15	622	
Warren township, Somerset County.....	5,059	4,259	60	3	680	2	17	38	193	4,085	
Washington township, Bergen County.....	3,261	3,021	28	0	177	1	14	20	127	2,913	
Washington township, Burlington County.....	256	247	1	0	1	0	6	1	14	239	
Washington township, Gloucester County....	17,287	15,324	1,111	21	550	1	119	161	439	15,055	
Washington township, Morris County.....	6,237	5,901	87	4	177	0	36	32	209	5,738	
Washington borough, Warren County.....	2,623	2,325	146	2	74	1	41	34	160	2,218	
Washington township, Warren County.....	2,380	2,271	51	4	32	0	10	12	66	2,220	
Watchung borough, Somerset County.....	2,114	1,781	78	2	213	0	12	28	80	1,718	
Waterford township, Camden County.....	3,692	3,436	150	3	28	0	50	25	117	3,375	
Wayne township, Passaic County.....	19,127	17,136	228	13	1,340	3	225	182	1,081	16,337	
Weehawken township, Hudson County.....	5,712	4,331	286	17	450	0	446	182	1,917	3,054	
Wenonah borough, Gloucester County.....	829	813	5	1	5	1	1	3	8	806	
Westampton township, Burlington County....	3,195	2,095	791	7	167	2	67	66	224	1,977	
West Amwell township, Hunterdon County....	1,102	1,061	16	1	12	0	3	9	17	1,049	
West Belmar CDP, Monmouth County.....	984	935	3	4	7	0	26	9	60	903	
West Caldwell township, Essex County.....	3,913	3,703	39	2	124	1	21	23	143	3,584	
West Cape May borough, Cape May County	493	437	46	2	0	0	5	3	10	435	
West Deptford township, Gloucester County	8,829	7,901	634	16	143	2	59	74	217	7,772	
Westfield town, Union County.....	10,566	9,517	358	12	515	4	62	98	390	9,230	
West Freehold CDP, Monmouth County.....	4,941	4,407	160	11	243	1	65	54	311	4,178	
West Long Branch borough, Monmouth County.....	2,384	2,305	22	1	24	0	17	15	82	2,245	
West Milford township, Passaic County.....	9,625	9,231	98	50	95	0	65	86	387	8,932	
West New York town, Hudson County.....	18,852	12,252	1,053	203	1,364	7	2,991	982	13,340	3,472	
Weston CDP, Somerset County.....	666	593	23	0	43	0	2	5	13	583	
West Orange township, Essex County.....	16,790	10,910	3,715	46	1,209	1	571	338	2,006	9,741	
Westville borough, Gloucester County.....	1,755	1,599	94	4	16	0	26	16	63	1,566	
West Wildwood borough, Cape May County.	276	265	5	0	0	0	3	3	5	264	
West Windsor township, Mercer County.....	9,449	5,732	354	5	3,151	3	72	132	333	5,490	
Westwood borough, Bergen County.....	4,438	3,866	179	10	263	0	78	42	337	3,638	
Weymouth township, Atlantic County.....	1,153	1,082	41	3	8	0	6	13	43	1,048	
Wharton borough, Morris County.....	2,304	1,877	97	3	103	0	155	69	673	1,416	
White township, Warren County.....	2,115	2,063	21	3	9	1	7	11	30	2,041	
White Horse CDP, Mercer County.....	3,875	3,506	187	3	61	1	70	47	230	3,368	
White House Station CDP, Hunterdon County.....	963	907	22	1	19	0	7	7	38	877	
White Meadow Lake CDP, Morris County....	3,061	2,806	55	1	142	1	36	20	201	2,650	
Whitesboro CDP, Cape May County.....	870	544	278	5	9	0	18	16	45	528	
Whittingham CDP, Middlesex County.....	1,416	1,374	18	0	20	0	2	2	21	1,356	
Wildwood city, Cape May County.....	2,251	1,711	273	14	13	2	198	40	421	1,533	
Wildwood Crest borough, Cape May County	1,532	1,456	27	4	7	0	22	16	62	1,424	
Williamstown CDP, Gloucester County.....	5,592	4,614	726	15	88	1	77	71	207	4,511	
Willingboro township, Burlington County.....	10,884	2,344	7,723	42	174	4	265	332	704	2,106	
Winfield township, Union County.....	706	690	3	0	0	1	3	9	24	671	
Winslow township, Camden County.....	13,735	8,043	4,720	43	359	3	314	253	769	7,744	
Woodbine borough, Cape May County.....	757	461	182	4	5	0	88	17	150	413	
Woodbridge CDP, Middlesex County.....	7,378	4,847	673	16	1,298	3	396	145	1,044	4,325	
Woodbridge township, Middlesex County....	34,615	22,828	2,970	64	6,600	9	1,428	716	4,255	20,447	
Woodbury city, Gloucester County.....	4,088	2,908	953	9	35	7	91	85	291	2,765	
Woodbury Heights borough, Gloucester County.....	1,081	1,031	29	2	11	0	2	6	14	1,020	
Woodcliff Lake borough, Bergen County.....	1,916	1,767	16	0	106	0	13	14	69	1,716	
Woodland township, Burlington County.....	476	467	5	0	2	0	2	0	6	464	
Woodland Park borough, Passaic County....	4,632	3,974	187	5	160	4	201	101	708	3,541	
Woodlynne borough, Camden County.....	917	320	318	10	74	1	161	33	279	242	
Wood-Ridge borough, Bergen County.....	2,939	2,657	44	7	154	0	54	23	292	2,438	
Woodstown borough, Salem County.....	1,444	1,230	159	9	11	1	15	19	52	1,205	
Woolwich township, Gloucester County.....	3,141	2,620	309	5	155	0	18	34	79	2,571	
Wrightstown borough, Burlington County....	309	168	68	2	18	1	41	11	65	148	
Wyckoff township, Bergen County.....	5,646	5,374	21	2	201	0	18	30	181	5,218	
Yardville CDP, Mercer County.....	2,757	2,606	68	2	46	0	21	14	93	2,542	
Yorketown CDP, Monmouth County.....	1,976	1,873	32	0	59	0	4	8	81	1,799	
Zarephath CDP, Somerset County.....	19	18	1	0	0	0	0	0	1	17	



Table 15.

**Land Area and Population Density: 2010**

[For information on confidentiality protection, nonsampling error, and definitions, see Selected Appendixes at &lt;www.census.gov/prod/cen2010/cph-1-a.pdf&gt;]

State County County Subdivision Place	Land area in square miles	Total population		State County County Subdivision Place	Land area in square miles	Total population	
		Number	Average per square mile			Number	Average per square mile
<b>New Jersey.....</b>	<b>7,354.22</b>	<b>8,791,894</b>	<b>1,195.5</b>	<b>Bergen County--Con.</b>			
Atlantic County.....	555.70	274,549	494.1	Ridgefield borough.....	2.55	11,032	4,323.7
Absecon city.....	5.40	8,411	1,558.8	Ridgefield Park village.....	1.72	12,729	7,385.6
Atlantic City city.....	10.75	39,558	3,680.8	Ridgewood village.....	5.75	24,958	4,339.0
Brigantine city.....	6.39	9,450	1,479.5	River Edge borough.....	1.85	11,340	6,116.3
Buena borough.....	7.58	4,603	607.4	River Vale township.....	4.01	9,659	2,408.1
Buena Vista township.....	41.05	7,570	184.4	Rochelle Park township.....	1.04	5,530	5,313.8
Collings Lakes CDP.....	0.64	1,706	2,669.9	Rockleigh borough.....	0.97	531	548.1
Corbin City city.....	7.67	492	64.2	Rutherford borough.....	2.81	18,061	6,437.4
Egg Harbor township.....	66.60	43,323	650.5	Saddle Brook township.....	2.69	13,659	5,080.2
Egg Harbor City city.....	10.93	4,243	388.1	Saddle River borough.....	4.92	3,152	640.2
Estell Manor city.....	53.32	1,735	32.5	South Hackensack township.....	0.72	2,378	3,311.7
Folsom borough.....	8.20	1,885	229.8	Teaneck township.....	6.01	39,776	6,622.2
Galloway township.....	89.07	37,349	419.3	Tenafly borough.....	4.60	14,488	3,148.6
Pomona CDP.....	2.80	7,124	2,547.0	Teterboro borough.....	1.16	67	57.9
Smithville CDP.....	5.00	7,242	1,448.2	Upper Saddle River borough.....	5.26	8,208	1,560.0
Hamilton township.....	111.13	26,503	238.5	Waldwick borough.....	2.07	9,625	4,656.8
Mays Landing CDP.....	1.66	2,135	1,286.2	Wallington borough.....	0.98	11,335	11,528.6
Hammoncton town.....	40.89	14,791	361.8	Washington township.....	2.91	9,102	3,128.8
Linwood city.....	3.87	7,092	1,834.9	Westwood borough.....	2.27	10,908	4,814.5
Longport borough.....	0.39	895	2,323.7	Woodcliff Lake borough.....	3.41	5,730	1,682.7
Margate City city.....	1.42	6,354	4,490.3	Wood-Ridge borough.....	1.10	7,626	6,951.6
Mullica township.....	56.42	6,147	108.9	Wyckoff township.....	6.55	16,696	2,550.1
Elwood CDP.....	3.21	1,437	448.3	Burlington County.....	798.58	448,734	561.9
Northfield city.....	3.40	8,624	2,533.7	Bass River township.....	75.04	1,443	19.2
Pleasantville city.....	5.69	20,249	3,556.5	Beverly city.....	0.55	2,577	4,645.4
Port Republic city.....	7.48	1,115	149.0	Bordentown city.....	0.93	3,924	4,222.3
Somers Point city.....	4.03	10,795	2,678.8	Bordentown township.....	8.51	11,367	1,335.0
Ventnor City city.....	1.95	10,650	5,457.4	Burlington city.....	3.06	9,920	3,239.1
Weymouth township.....	12.09	2,715	224.6	Burlington township.....	13.42	22,594	1,684.2
Bergen County.....	233.01	905,116	3,884.5	Chesterfield township.....	21.33	7,699	360.9
Allendale borough.....	3.10	6,505	2,100.7	Cinnaminson township.....	7.50	15,569	2,074.5
Alpine borough.....	6.41	1,849	288.4	Delanco township.....	2.36	4,283	1,817.9
Bergenfield borough.....	2.88	26,764	9,306.5	Delran township.....	6.59	16,896	2,563.4
Bogota borough.....	0.76	8,187	10,702.5	Eastampton township.....	5.75	6,069	1,055.6
Carlstadt borough.....	4.00	6,127	1,532.1	Edgewater Park township.....	2.89	8,881	3,068.8
Cliffside Park borough.....	0.96	23,594	24,508.7	Evesham township.....	29.28	45,538	1,555.1
Closter borough.....	3.16	8,373	2,646.0	Marlton CDP.....	3.23	10,133	3,140.3
Cresskill borough.....	2.06	8,573	4,154.5	Fieldsboro borough.....	0.27	540	2,007.7
Demarest borough.....	2.07	4,881	2,361.8	Florence township.....	9.78	12,109	1,238.1
Dumont borough.....	1.98	17,479	8,814.7	Florence CDP.....	1.26	4,426	3,505.3
East Rutherford borough.....	3.71	8,913	2,403.2	Roebling CDP.....	1.01	3,715	3,687.1
Edgewater borough.....	0.94	11,513	12,312.0	Hainesport township.....	6.46	6,110	945.9
Elmwood Park borough.....	2.65	19,403	7,327.9	Lumberton township.....	12.92	12,559	971.7
Emerson borough.....	2.20	7,401	3,358.9	Mansfield township.....	21.74	8,544	393.0
Englewood city.....	4.91	27,147	5,524.6	Maple Shade township.....	3.82	19,131	5,006.1
Englewood Cliffs borough.....	2.09	5,281	2,528.1	Medford township.....	38.92	23,033	591.8
Fair Lawn borough.....	5.14	32,457	6,315.4	Medford Lakes borough.....	1.16	4,146	3,569.5
Fairview borough.....	0.84	13,835	16,421.8	Moorestown township.....	14.69	20,726	1,410.6
Fort Lee borough.....	2.54	35,345	13,910.9	Moorestown-Lenola CDP.....	7.01	14,217	2,028.0
Franklin Lakes borough.....	9.38	10,590	1,129.1	Mount Holly township.....	2.81	9,536	3,397.9
Garfield city.....	2.10	30,487	14,524.8	Mount Laurel township.....	21.69	41,864	1,930.0
Glen Rock borough.....	2.71	11,601	4,275.2	Ramblewood CDP.....	3.37	5,907	1,752.0
Hackensack city.....	4.18	43,010	10,290.0	New Hanover township.....	22.18	7,385	333.0
Harrington Park borough.....	1.83	4,664	2,545.9	Fort Dix CDP (part).....	8.41	5,951	708.0
Hasbrouck Heights borough.....	1.51	11,842	7,865.4	McGuire AFB CDP (part).....	4.60	737	160.3
Haworth borough.....	1.94	3,382	1,739.2	North Hanover township.....	17.28	7,678	444.2
Hillsdale borough.....	2.95	10,219	3,464.8	McGuire AFB CDP (part).....	0.76	2,973	3,913.7
Ho-Ho-Kus borough.....	1.74	4,078	2,350.3	Palmyra borough.....	1.86	7,398	3,968.4
Leonia borough.....	1.54	8,937	5,819.5	Pemberton borough.....	0.58	1,409	2,408.7
Little Ferry borough.....	1.48	10,626	7,200.1	Pemberton township.....	61.28	27,912	455.5
Lodi borough.....	2.26	24,136	10,657.6	Browns Mills CDP.....	5.37	11,223	2,091.2
Lyndhurst township.....	4.56	20,554	4,509.3	Country Lake Estates CDP.....	1.10	3,943	3,596.3
Mahwah township.....	25.69	25,890	1,007.7	Fort Dix CDP (part).....	1.35	1,765	1,311.2
Maywood borough.....	1.29	9,555	7,428.0	Pemberton Heights CDP.....	0.94	2,423	2,586.8
Midland Park borough.....	1.56	7,128	4,583.2	Presidential Lakes Estates CDP.....	1.06	2,365	2,223.8
Montvale borough.....	4.00	7,844	1,961.2	Riverside township.....	1.49	8,079	5,425.9
Moonachie borough.....	1.66	2,708	1,626.5	Riverton borough.....	0.66	2,779	4,179.4
New Milford borough.....	2.27	16,341	7,186.0	Shamong township.....	44.39	6,490	146.2
North Arlington borough.....	2.56	15,392	6,010.3	Southampton township.....	43.67	10,464	239.6
Northvale borough.....	1.30	4,640	3,582.3	Leisuretowne CDP.....	1.92	3,582	1,870.3
Norwood borough.....	2.73	5,711	2,093.5	Springfield township.....	29.94	3,414	114.0
Oakland borough.....	8.45	12,754	1,508.6	Fort Dix CDP (part).....	0.51	0	0.0
Old Tappan borough.....	3.33	5,750	1,725.8	Juliestown CDP.....	1.28	429	334.0
Oradell borough.....	2.42	7,978	3,291.5	Tabernacle township.....	49.12	6,949	141.5
Palisades Park borough.....	1.25	19,622	15,681.6	Washington township.....	99.52	687	6.9
Paramus borough.....	10.47	26,342	2,516.0	Westampton township.....	11.03	8,813	799.4
Park Ridge borough.....	2.58	8,645	3,348.6	Willingboro township.....	7.74	31,629	4,087.3
Ramsey borough.....	5.52	14,473	2,621.9	Woodland township.....	94.56	1,788	18.9
				Wrightstown borough.....	1.77	802	453.6



Table 15.

**Land Area and Population Density: 2010—Con.**

[For information on confidentiality protection, nonsampling error, and definitions, see Selected Appendixes at &lt;www.census.gov/prod/cen2010/cph-1-a.pdf&gt;]

State County County Subdivision Place	Land area in square miles	Total population		State County County Subdivision Place	Land area in square miles	Total population	
		Number	Average per square mile			Number	Average per square mile
Camden County.....	221.26	513,657	2,321.5	Cumberland County—Con.			
Audubon borough.....	1.49	8,819	5,925.7	Commercial township—Con.			
Audubon Park borough.....	0.15	1,023	7,046.7	Laurel Lake CDP.....	1.74	2,989	1,717.3
Barrington borough.....	1.61	6,983	4,346.0	Port Norris CDP.....	6.33	1,377	217.4
Bellmawr borough.....	2.98	11,583	3,887.7	Deerfield township.....	16.76	3,119	186.1
Berlin borough.....	3.59	7,588	2,114.9	Rosenhayn CDP.....	2.65	1,098	413.7
Berlin township.....	3.23	5,357	1,657.5	Downe township.....	48.61	1,585	32.6
Brooklawn borough.....	0.49	1,955	3,974.6	Fairfield township.....	41.26	6,295	152.6
Camden city.....	8.92	77,344	8,669.6	Fairton CDP.....	2.86	1,264	442.0
Cherry Hill township.....	24.10	71,045	2,948.3	Greenwich township.....	17.84	804	45.1
Ashland CDP.....	2.91	8,302	2,849.1	Hopewell township.....	29.87	4,571	153.0
Barclay CDP.....	1.66	4,428	2,669.2	Lawrence township.....	36.92	3,290	89.1
Cherry Hill Mall CDP.....	3.64	14,171	3,890.7	Cedarville CDP.....	2.24	776	347.1
Ellisburg CDP.....	0.90	4,413	4,876.9	Maurice River township.....	93.11	7,976	85.7
Golden Triangle CDP.....	2.84	4,145	1,461.2	Millville city.....	42.00	28,400	676.2
Greentree CDP.....	4.66	11,367	2,439.8	Shiloh borough.....	1.21	516	427.3
Kingston Estates CDP.....	1.16	5,685	4,893.3	Stow Creek township.....	18.30	1,431	78.2
Springdale CDP.....	5.35	14,518	2,714.3	Upper Deerfield township.....	31.10	7,660	246.3
Chesilhurst borough.....	1.72	1,634	951.2	Seabrook Farms CDP.....	2.17	1,484	684.7
Clementon borough.....	1.91	5,000	2,612.0	Vineland city.....	68.42	60,724	887.5
Collingswood borough.....	1.82	13,926	7,639.4				
Gibbsboro borough.....	2.18	2,274	1,041.9	Essex County.....	126.21	783,969	6,211.5
Gloucester township.....	22.98	64,634	2,812.2	Belleville township.....	3.34	35,926	10,755.7
Blackwood CDP.....	1.23	4,545	3,706.4	Silver Lake CDP (part).....	0.23	3,769	16,173.8
Glendora CDP.....	1.04	4,750	4,565.1	Bloomfield township.....	5.30	47,315	8,920.5
Gloucester City city.....	2.32	11,456	4,937.8	Brookdale CDP.....	1.60	9,239	5,763.0
Haddon township.....	2.69	14,707	5,472.6	Silver Lake CDP (part).....	0.09	474	5,093.3
Haddonfield borough.....	2.82	11,593	4,104.9	Caldwell borough.....	1.17	7,822	6,710.3
Haddon Heights borough.....	1.57	7,473	4,764.1	Cedar Grove township.....	4.25	12,411	2,918.6
Hi-Nella borough.....	0.23	870	3,773.3	City of Orange township.....	2.20	30,134	13,705.7
Laurel Springs borough.....	0.46	1,908	4,163.7	East Orange city.....	3.92	64,270	16,377.1
Lawnside borough.....	1.41	2,945	2,091.5	Essex Fells borough.....	1.41	2,113	1,496.3
Lindenwold borough.....	3.89	17,613	4,525.1	Fairfield township.....	10.30	7,466	725.1
Magnolia borough.....	0.97	4,341	4,485.3	Glen Ridge borough.....	1.28	7,527	5,872.8
Merchantville borough.....	0.60	3,821	6,371.3	Irvington township.....	2.93	53,926	18,417.0
Mount Ephraim borough.....	0.88	4,676	5,307.9	Livingston township.....	13.77	29,366	2,132.8
Oaklyn borough.....	0.63	4,038	6,432.9	Maplewood township.....	3.88	23,867	6,155.3
Pennsauken township.....	10.44	35,885	3,438.9	Millburn township.....	9.32	20,149	2,161.3
Pine Hill borough.....	3.87	10,233	2,643.4	Short Hills CDP.....	5.20	13,165	2,533.5
Pine Valley borough.....	0.98	12	12.2	Montclair township.....	6.31	37,669	5,971.2
Runnemede borough.....	2.06	8,468	4,117.2	Upper Montclair CDP.....	2.54	11,565	4,561.4
Somerdale borough.....	1.39	5,151	3,714.0	Newark city.....	24.19	277,140	11,458.3
Stratford borough.....	1.55	7,040	4,547.0	North Caldwell borough.....	3.01	6,183	2,053.2
Tavistock borough.....	0.25	5	19.7	Nutley township.....	3.38	28,370	8,384.1
Voorhees township.....	11.49	29,131	2,534.9	Roseland borough.....	3.54	5,819	1,644.4
Echelon CDP.....	2.81	10,743	3,820.5	South Orange Village township.....	2.86	16,198	5,672.8
Waterford township.....	36.04	10,649	295.5	Verona township.....	2.76	13,332	4,838.4
Winslow township.....	57.34	39,499	688.8	West Caldwell township.....	5.05	10,759	2,128.5
Woodlynne borough.....	0.22	2,978	13,600.4	West Orange township.....	12.05	46,207	3,836.0
Cape May County.....	251.42	97,265	386.9	Gloucester County.....	322.01	288,288	895.3
Avalon borough.....	4.15	1,334	321.3	Clayton borough.....	7.14	8,179	1,145.5
Cape May city.....	2.40	3,607	1,500.6	Deptford township.....	17.36	30,561	1,760.3
Cape May Point borough.....	0.30	291	984.5	Oak Valley CDP.....	0.71	3,483	4,926.1
Dennis township.....	60.80	6,467	106.4	East Greenwich township.....	14.44	9,555	661.7
Belleplaine CDP.....	7.39	597	80.7	Elk township.....	19.49	4,216	216.3
Lower township.....	27.74	22,866	824.3	Franklin township.....	55.91	16,820	300.9
Diamond Beach CDP.....	0.16	136	868.4	Glassboro borough.....	9.18	18,579	2,022.9
Erma CDP.....	3.26	2,134	654.6	Greenwich township.....	8.97	4,899	546.2
North Cape May CDP.....	1.46	3,226	2,214.3	Gibbstown CDP.....	1.64	3,739	2,277.0
Villas CDP.....	3.88	9,483	2,442.0	Harrison township.....	19.14	12,417	648.7
Middle township.....	70.33	18,911	268.9	Mullica Hill CDP.....	3.60	3,982	1,105.1
Burleigh CDP.....	1.52	725	477.5	Richwood CDP (part).....	7.93	3,400	429.0
Cape May Court House CDP.....	8.93	5,338	598.0	Logan township.....	21.93	6,042	275.6
Rio Grande CDP.....	2.46	2,670	1,085.8	Beckett CDP.....	1.74	4,847	2,779.4
Whitesboro CDP.....	3.61	2,205	610.2	Mantua township.....	15.85	15,217	960.1
North Wildwood city.....	1.75	4,041	2,305.8	Richwood CDP (part).....	0.92	59	63.8
Ocean City city.....	6.33	11,701	1,847.7	Monroe township.....	46.39	36,129	778.8
Sea Isle City city.....	2.17	2,114	974.5	Victory Lakes CDP.....	2.40	2,111	878.9
Stone Harbor borough.....	1.40	866	619.6	Williamstown CDP.....	7.42	15,567	2,098.2
Upper township.....	62.15	12,373	199.1	National Park borough.....	1.00	3,036	3,023.2
Strathmere CDP.....	0.60	158	264.2	Newfield borough.....	1.70	1,553	912.0
West Cape May borough.....	1.17	1,024	878.8	Paulsboro borough.....	1.90	6,097	3,216.4
West Wildwood borough.....	0.28	603	2,188.4	Pitman borough.....	2.27	9,011	3,976.1
Wildwood city.....	1.30	5,325	4,082.0	South Harrison township.....	15.68	3,162	201.7
Wildwood Crest borough.....	1.13	3,270	2,884.0	Swedesboro borough.....	0.72	2,584	3,568.4
Woodbine borough.....	8.02	2,472	308.2	Washington township.....	21.38	48,559	2,271.0
Cumberland County.....	483.70	156,898	324.4	Turnersville CDP.....	1.49	3,742	2,516.9
Bridgeton city.....	6.18	25,349	4,102.5	Wenonah borough.....	0.97	2,278	2,342.8
Commercial township.....	32.13	5,178	161.2	West Deptford township.....	15.41	21,677	1,406.6
				Westville borough.....	1.02	4,288	4,187.0



Table 15.

**Land Area and Population Density: 2010—Con.**

[For information on confidentiality protection, nonsampling error, and definitions, see Selected Appendixes at &lt;www.census.gov/prod/cen2010/cph-1-a.pdf&gt;]

State County County Subdivision Place	Land area in square miles	Total population		State County County Subdivision Place	Land area in square miles	Total population	
		Number	Average per square mile			Number	Average per square mile
Gloucester County—Con.				Middlesex County—Con.			
Woodbury city.....	2.01	10,174	5,064.0	Highland Park borough.....	1.81	13,982	7,728.1
Woodbury Heights borough.....	1.22	3,055	2,499.4	Jamesburg borough.....	0.88	5,915	6,741.8
Woodwich township.....	20.91	10,200	487.8	Metuchen borough.....	2.76	13,574	4,910.4
				Middlesex borough.....	3.52	13,635	3,876.2
Hudson County.....	46.19	634,266	13,731.4	Milltown borough.....	1.55	6,893	4,443.0
Bayonne city.....	5.80	63,024	10,858.3	Monroe township.....	41.97	39,132	932.3
East Newark borough.....	0.10	2,406	23,532.1	Clearbrook Park CDP.....	0.87	2,667	3,051.3
Guttenberg town.....	0.20	11,176	57,116.0	Concordia CDP.....	1.04	3,092	2,975.3
Harrison town.....	1.20	13,620	11,319.3	Rossmoor CDP.....	0.90	2,666	2,947.6
Hoboken city.....	1.28	50,005	39,212.0	Whittingham CDP.....	1.00	2,476	2,483.2
Jersey City city.....	14.79	247,597	16,736.6	New Brunswick city.....	5.23	55,181	10,556.4
Kearny town.....	8.77	40,684	4,636.5	North Brunswick township.....	12.00	40,742	3,396.2
North Bergen township.....	5.13	60,773	11,838.0	Old Bridge township.....	38.06	65,375	1,717.7
Secaucus town.....	5.82	16,264	2,793.7	Brownville CDP.....	1.00	2,383	2,379.4
Union City city.....	1.28	66,455	51,810.1	Laurence Harbor CDP.....	2.90	6,536	2,256.2
Weehawken township.....	0.80	12,554	15,764.6	Madison Park CDP.....	1.66	7,144	4,306.9
West New York town.....	1.01	49,708	49,341.7	Old Bridge CDP.....	7.10	23,753	3,345.5
				Perth Amboy city.....	4.70	50,814	10,806.8
Hunterdon County.....	427.82	128,349	300.0	Piscataway township.....	18.83	56,044	2,975.5
Alexandria township.....	27.42	4,938	180.1	Society Hill CDP.....	1.39	3,829	2,760.4
Bethlehem township.....	20.71	3,979	192.1	Plainsboro township.....	11.78	22,999	1,951.6
Bloomsbury borough.....	0.88	870	991.9	Plainsboro Center CDP.....	0.76	2,712	3,572.0
Califon borough.....	0.95	1,076	1,133.3	Princeton Meadows CDP.....	2.08	13,834	6,659.2
Clinton town.....	1.34	2,719	2,032.6	Sayreville borough.....	15.84	42,704	2,695.7
Clinton township.....	29.88	13,478	451.1	South Amboy city.....	1.55	8,631	5,577.1
Anndale CDP.....	1.45	1,695	1,167.6	South Brunswick township.....	40.65	43,417	1,068.1
Delaware township.....	36.64	4,563	124.5	Dayton CDP.....	2.10	7,063	3,365.0
East Amwell township.....	28.46	4,013	141.0	Heathcote CDP.....	2.58	5,821	2,252.2
Flemington borough.....	1.08	4,581	4,252.2	Kendall Park CDP.....	3.70	9,339	2,522.6
Franklin township.....	22.80	3,195	140.1	Kingston CDP (part).....	0.88	1,222	1,396.4
Frenchtown borough.....	1.26	1,373	1,087.2	Monmouth Junction CDP.....	1.47	2,887	1,966.3
Glen Gardner borough.....	1.52	1,704	1,117.8	South Plainfield borough.....	8.33	23,385	2,808.5
Hampton borough.....	1.53	1,401	915.1	South River borough.....	2.77	16,008	5,781.4
High Bridge borough.....	2.39	3,648	1,526.9	Spotswood borough.....	2.27	8,257	3,642.2
Holland township.....	23.51	5,291	225.0	Woodbridge township.....	23.21	99,585	4,290.0
Kingwood township.....	35.16	3,845	109.4	Avenel CDP.....	3.52	17,011	4,836.8
Lambertville city.....	1.15	3,906	3,386.1	Colonia CDP.....	3.91	17,795	4,551.4
Lebanon borough.....	0.89	1,358	1,532.0	Fords CDP.....	2.63	15,187	5,767.5
Lebanon township.....	31.46	6,588	209.4	Iselin CDP.....	3.19	18,695	5,861.5
Milford borough.....	1.15	1,233	1,073.4	Port Reading CDP.....	2.24	3,728	1,662.2
Raritan township.....	37.53	22,185	591.2	Sewaren CDP.....	0.95	2,756	2,889.2
Readington township.....	47.74	16,126	337.8	Woodbridge CDP.....	3.85	19,265	5,008.8
White House Station CDP.....	1.30	2,089	1,602.7				
Stockton borough.....	0.54	538	1,005.6	Monmouth County.....	468.79	630,380	1,344.7
Tewksbury township.....	31.53	5,993	190.1	Aberdeen township.....	5.45	18,210	3,343.0
Union township.....	18.74	5,908	315.3	Cliffwood Beach CDP.....	0.91	3,194	3,516.4
West Amwell township.....	21.58	3,840	177.9	Strathmore CDP.....	1.97	7,258	3,682.0
				Allenhurst borough.....	0.26	496	1,887.9
Mercer County.....	224.56	366,513	1,632.2	Allentown borough.....	0.60	1,828	3,023.9
East Windsor township.....	15.65	27,190	1,737.6	Asbury Park city.....	1.42	16,116	11,319.5
Twin Rivers CDP.....	1.28	7,443	5,814.5	Atlantic Highlands borough.....	1.29	4,385	3,401.2
Ewing township.....	15.25	35,790	2,346.9	Avon-by-the-Sea borough.....	0.43	1,901	4,459.1
Hamilton township.....	39.49	88,464	2,240.2	Belmar borough.....	1.05	5,794	5,544.0
Groveville CDP.....	2.12	2,945	1,387.4	Bradley Beach borough.....	0.61	4,298	7,023.6
Hamilton Square CDP.....	4.34	12,784	2,943.4	Brielle borough.....	1.76	4,774	2,717.5
Mercerville CDP.....	3.69	13,230	3,588.5	Colts Neck township.....	30.73	10,142	330.0
White Horse CDP.....	3.07	9,494	3,088.0	Deal borough.....	1.24	750	604.8
Yardville CDP.....	4.05	7,186	1,773.9	Eatontown borough.....	5.83	12,709	2,181.5
Hightstown borough.....	1.21	5,494	4,536.0	Englishtown borough.....	0.57	1,847	3,245.7
Hopewell borough.....	0.70	1,922	2,735.2	Fair Haven borough.....	1.60	6,121	3,832.5
Hopewell township.....	58.03	17,304	298.2	Farmingdale borough.....	0.52	1,329	2,547.7
Lawrence township.....	21.81	33,472	1,534.8	Freehold borough.....	1.95	12,052	6,180.8
Lawrenceville CDP.....	1.04	3,887	3,731.1	Freehold township.....	38.50	36,184	939.8
Pennington borough.....	0.96	2,585	2,703.9	East Freehold CDP.....	2.97	4,894	1,650.3
Princeton borough.....	1.84	12,307	6,679.2	West Freehold CDP.....	5.91	13,613	2,302.3
Princeton township.....	16.09	16,265	1,010.9	Hazlet township.....	5.56	20,334	3,659.4
Robbinsville township.....	20.32	13,642	671.5	Highlands borough.....	0.77	5,005	6,522.8
Robbinsville CDP.....	0.76	3,041	4,016.0	Holmdel township.....	17.90	16,773	937.3
Trenton city.....	7.65	84,913	11,101.9	Howell township.....	60.56	51,075	843.4
West Windsor township.....	25.56	27,165	1,062.6	Ramtown CDP.....	2.19	6,242	2,847.4
Princeton Junction CDP.....	1.83	2,465	1,349.8	Interlaken borough.....	0.33	820	2,482.3
				Keansburg borough.....	1.07	10,105	9,452.3
Middlesex County.....	308.91	809,858	2,621.6	Keyport borough.....	1.40	7,240	5,188.4
Carteret borough.....	4.42	22,844	5,171.1	Lake Como borough.....	0.25	1,759	6,943.6
Cranbury township.....	13.25	3,857	291.2	Little Silver borough.....	2.71	5,950	2,197.3
Cranbury CDP.....	1.20	2,181	1,818.5	Loch Arbour village.....	0.10	194	1,928.2
Dunellen borough.....	1.05	7,227	6,894.8	Long Branch city.....	5.27	30,719	5,824.4
East Brunswick township.....	21.70	47,512	2,189.6	Manalapan township.....	30.61	38,872	1,270.0
Edison township.....	29.94	99,967	3,339.0	Yorkestown CDP.....	2.39	6,535	2,736.3
Helmetsburg borough.....	0.85	2,178	2,562.9	Manasquan borough.....	1.38	5,897	4,263.0



Table 15.

**Land Area and Population Density: 2010—Con.**

[For information on confidentiality protection, nonsampling error, and definitions, see Selected Appendixes at &lt;www.census.gov/prod/cen2010/cph-1-a.pdf&gt;]

State County County Subdivision Place	Land area in square miles	Total population		State County County Subdivision Place	Land area in square miles	Total population	
		Number	Average per square mile			Number	Average per square mile
Monmouth County—Con.				Morris County—Con.			
Marlboro township.....	30.36	40,191	1,323.7	Roxbury township—Con.			
Morganville CDP.....	5.42	5,040	929.4	Succasunna CDP.....	5.13	9,152	1,784.6
Robertsville CDP.....	5.92	11,297	1,908.6	Victory Gardens borough.....	0.15	1,520	10,419.2
Matawan borough.....	2.26	8,810	3,896.6	Washington township.....	44.39	18,533	417.5
Middletown township.....	40.99	66,522	1,622.9	Long Valley CDP.....	4.57	1,879	411.5
Belford CDP.....	1.28	1,768	1,382.2	Wharton borough.....	2.15	6,522	3,039.0
Fairview CDP.....	1.28	3,806	2,974.5				
Leonardo CDP.....	0.59	2,757	4,636.1	Ocean County.....	628.78	576,567	917.0
Lincroft CDP.....	5.58	6,135	1,099.5	Barneget township.....	34.38	20,936	609.0
Navesink CDP.....	0.88	2,020	2,283.6	Barneget CDP.....	2.65	2,817	1,061.2
North Middletown CDP.....	0.43	3,295	7,593.9	Ocean Acres CDP (part).....	2.27	925	407.7
Port Monmouth CDP.....	1.30	3,818	2,933.4	Barneget Light borough.....	0.73	574	785.1
Millstone township.....	36.59	10,566	288.8	Bay Head borough.....	0.58	968	1,662.8
Monmouth Beach borough.....	1.08	3,279	3,049.5	Beach Haven borough.....	0.98	1,170	1,196.0
Neptune township.....	8.18	27,935	3,414.3	Beachwood borough.....	2.85	11,045	3,878.4
Ocean Grove CDP.....	0.37	3,342	8,979.9	Berkeley township.....	42.86	41,255	962.5
Shark River Hills CDP.....	0.89	3,697	4,149.9	Holiday City-Berkeley CDP.....	5.75	12,831	2,230.6
Neptune City borough.....	0.95	4,869	5,105.0	Holiday City South CDP.....	1.96	3,689	1,881.1
Ocean township.....	10.88	27,291	2,509.1	Holiday Heights CDP.....	4.94	2,099	424.6
Oakhurst CDP.....	1.61	3,995	2,480.5	Silver Ridge CDP.....	0.47	1,133	2,434.6
Wanamassa CDP.....	1.11	4,532	4,068.6	Brick township.....	25.72	75,072	2,919.4
Oceanport borough.....	3.18	5,832	1,833.7	Eagleswood township.....	16.06	1,603	99.8
Red Bank borough.....	1.74	12,206	7,019.1	Harvey Cedars borough.....	0.56	337	604.6
Roosevelt borough.....	1.91	882	461.8	Island Heights borough.....	0.61	1,673	2,738.3
Rumson borough.....	5.06	7,122	1,408.0	Jackson township.....	99.24	54,856	552.7
Sea Bright borough.....	0.73	1,412	1,935.5	Vista Center CDP.....	3.39	2,095	618.3
Sea Girt borough.....	1.06	1,828	1,729.6	Lacey township.....	83.26	27,644	332.0
Shrewsbury borough.....	2.17	3,809	1,757.2	Forked River CDP.....	2.72	5,244	1,926.1
Shrewsbury township.....	0.10	1,141	10,877.7	Lakehurst borough.....	0.91	2,654	2,900.8
Spring Lake borough.....	1.33	2,993	2,250.8	Lakewood township.....	24.58	92,843	3,777.7
Spring Lake Heights borough.....	1.28	4,713	3,671.3	Lakewood CDP.....	7.08	53,805	7,601.8
Tinton Falls borough.....	15.49	17,892	1,155.3	Leisure Village CDP.....	1.31	4,400	3,358.6
Union Beach borough.....	1.80	6,245	3,461.5	Leisure Village East CDP.....	1.49	4,217	2,836.2
Upper Freehold township.....	46.42	6,902	148.7	Lavallette borough.....	0.81	1,875	2,319.2
Wall township.....	30.67	26,164	853.0	Little Egg Harbor township.....	47.37	20,065	423.6
Allenwood CDP.....	1.73	925	534.0	Mystic Island CDP.....	6.92	8,493	1,226.5
West Belmar CDP.....	0.47	2,493	5,308.6	Long Beach township.....	5.44	3,051	560.5
West Long Branch borough.....	2.86	8,097	2,832.9	North Beach Haven CDP.....	1.81	2,235	1,231.7
				Manchester township.....	81.62	43,070	527.7
Morris County.....	460.18	492,276	1,069.8	Cedar Glen Lakes CDP.....	0.69	1,421	2,050.4
Boonton town.....	2.34	8,347	3,574.6	Cedar Glen West CDP.....	1.06	1,267	1,196.5
Boonton township.....	8.24	4,263	517.2	Crestwood Village CDP.....	4.30	7,907	1,840.0
Butler borough.....	2.04	7,539	3,703.2	Leisure Knoll CDP.....	0.89	2,490	2,805.5
Chatham borough.....	2.37	8,962	3,776.1	Leisure Village West CDP.....	1.21	3,493	2,887.4
Chatham township.....	8.98	10,452	1,164.2	Pine Lake Park CDP.....	2.57	8,707	3,387.9
Chester borough.....	1.59	1,649	1,034.8	Pine Ridge at Crestwood CDP.....	1.73	2,369	1,370.9
Chester township.....	29.38	7,838	266.8	Mantoloking borough.....	0.39	296	767.9
Denville township.....	11.87	16,635	1,401.8	Ocean township.....	20.56	8,332	405.3
Dover town.....	2.68	18,157	6,765.5	Waretown CDP.....	0.90	1,569	1,745.9
East Hanover township.....	7.89	11,157	1,413.7	Ocean Gate borough.....	0.45	2,011	4,490.3
Florham Park borough.....	7.29	11,696	1,604.9	Pine Beach borough.....	0.61	2,127	3,465.4
Hanover township.....	10.52	13,712	1,302.8	Plumsted township.....	39.71	8,421	212.1
Harding township.....	19.92	3,838	192.7	New Egypt CDP.....	4.01	2,512	625.7
Jefferson township.....	39.13	21,314	544.7	Point Pleasant borough.....	3.49	18,392	5,272.1
Kinnelon borough.....	17.99	10,248	569.7	Point Pleasant Beach borough.....	1.43	4,665	3,270.1
Lincoln Park borough.....	6.38	10,521	1,649.0	Seaside Heights borough.....	0.62	2,887	4,662.9
Long Hill township.....	11.85	8,702	734.3	Seaside Park borough.....	0.65	1,579	2,429.4
Madison borough.....	4.21	15,845	3,767.9	Ship Bottom borough.....	0.71	1,156	1,620.6
Mendham borough.....	5.95	4,981	837.1	South Toms River borough.....	1.17	3,684	3,146.7
Mendham township.....	17.87	5,869	328.4	Stafford township.....	45.85	26,535	578.8
Mine Hill township.....	2.94	3,651	1,241.6	Beach Haven West CDP.....	1.60	3,896	2,439.1
Montville township.....	18.48	21,528	1,165.0	Manahawkin CDP.....	1.83	2,303	1,260.7
Morris township.....	15.62	22,306	1,428.3	Ocean Acres CDP (part).....	3.58	15,217	4,251.4
Morris Plains borough.....	2.56	5,532	2,163.5	Surf City borough.....	0.75	1,205	1,616.5
Morristown town.....	2.93	18,411	6,284.9	Toms River township.....	40.49	91,239	2,253.5
Mountain Lakes borough.....	2.62	4,160	1,590.3	Dover Beaches North CDP.....	0.92	1,239	1,344.2
Mount Arlington borough.....	2.17	5,050	2,325.2	Dover Beaches South CDP.....	0.62	1,209	1,951.5
Mount Olive township.....	29.41	28,117	956.1	Toms River CDP.....	38.95	88,791	2,279.8
Budd Lake CDP.....	5.44	8,968	1,647.5	Tuckerton borough.....	3.36	3,347	995.1
Netcong borough.....	0.84	3,232	3,828.4				
Parsippany-Troy Hills township.....	23.56	53,238	2,259.3	Passaic County.....	184.59	501,226	2,715.3
Pequannock township.....	6.75	15,540	2,302.7	Bloomingdale borough.....	8.71	7,656	878.6
Randolph township.....	20.82	25,734	1,235.9	Clifton city.....	11.26	84,136	7,472.0
Riverdale borough.....	2.01	3,559	1,766.5	Haledon borough.....	1.15	8,318	7,203.9
Rockaway borough.....	2.07	6,438	3,106.7	Hawthorne borough.....	3.33	18,791	5,635.3
Rockaway township.....	41.40	24,156	583.4	Little Falls township.....	2.74	14,432	5,276.2
Lake Telemark CDP.....	2.20	1,255	570.3	Singac CDP.....	0.47	3,618	7,763.6
White Meadow Lake CDP.....	3.85	8,836	2,296.9	North Haledon borough.....	3.45	8,417	2,436.8
Roxbury township.....	20.83	23,324	1,119.9	Passaic city.....	3.15	69,781	22,179.6
Kenil CDP.....	1.33	3,009	2,262.8	Paterson city.....	8.43	146,199	17,346.3



Table 15.

**Land Area and Population Density: 2010—Con.**

[For information on confidentiality protection, nonsampling error, and definitions, see Selected Appendixes at &lt;www.census.gov/prod/cen2010/cph-1-a.pdf&gt;]

State County County Subdivision Place	Land area in square miles	Total population		State County County Subdivision Place	Land area in square miles	Total population	
		Number	Average per square mile			Number	Average per square mile
Passaic County—Con.				Sussex County.....	519.01	149,265	287.6
Pompton Lakes borough.....	2.91	11,097	3,809.1	Andover borough.....	1.45	606	417.3
Prospect Park borough.....	0.48	5,865	12,347.2	Andover township.....	19.96	6,319	316.6
Ringwood borough.....	25.21	12,228	485.0	Branchville borough.....	0.59	841	1,419.2
Totowa borough.....	3.99	10,804	2,704.9	Byram township.....	21.07	8,350	396.2
Wanaque borough.....	7.99	11,116	1,391.2	Byram Center CDP.....	1.12	90	80.5
Wayne township.....	23.73	54,717	2,306.0	Lake Mohawk CDP (part).....	1.53	1,824	1,195.8
West Milford township.....	75.09	25,850	344.3	Frankford township.....	34.02	5,565	163.6
Woodland Park borough.....	2.96	11,819	3,987.9	Ross Corner CDP.....	0.49	13	26.4
Salem County.....	331.90	66,083	199.1	Franklin borough.....	4.50	5,045	1,121.6
Alloway township.....	33.40	3,467	103.8	Fredon township.....	17.72	3,437	194.0
Alloway CDP.....	6.87	1,402	204.1	Green township.....	15.98	3,601	225.3
Carneys Point township.....	16.86	8,049	477.3	Hamburg borough.....	1.14	3,277	2,870.4
Carneys Point CDP.....	8.33	7,382	886.0	Hampton township.....	24.38	5,196	213.2
Elmer borough.....	0.87	1,395	1,612.3	Crandon Lakes CDP (part).....	1.51	682	452.3
Elsinboro township.....	11.92	1,036	86.9	Hardyston township.....	31.97	8,213	256.9
Lower Alloways Creek township.....	45.23	1,770	39.1	Hopatcong borough.....	10.85	15,147	1,395.5
Hancocks Bridge CDP.....	0.21	254	1,234.2	Lafayette township.....	17.96	2,538	141.3
Mannington township.....	33.70	1,806	53.6	Montague township.....	44.00	3,847	87.4
Oldmans township.....	19.45	1,773	91.1	Newton town.....	3.15	7,997	2,542.2
Pedricktown CDP.....	0.90	524	580.0	Ogdensburg borough.....	2.28	2,410	1,055.4
Penns Grove borough.....	0.91	5,147	5,656.0	Sandyston township.....	42.52	1,998	47.0
Pennsville township.....	21.28	13,409	630.2	Sparta township.....	36.94	19,722	533.9
Pennsville CDP.....	10.07	11,888	1,181.1	Lake Mohawk CDP (part).....	3.48	8,092	2,325.3
Pilesgrove township.....	34.84	4,016	115.3	Stanhope borough.....	1.84	3,610	1,966.3
Pittsgrove township.....	45.08	9,393	208.3	Stillwater township.....	27.06	4,099	151.5
Olivet CDP.....	2.50	1,408	562.3	Crandon Lakes CDP (part).....	1.04	496	474.7
Quinton township.....	24.09	2,666	110.7	Sussex borough.....	0.59	2,130	3,615.9
Quinton CDP.....	0.89	588	664.1	Vernon township.....	68.23	23,943	350.9
Salem city.....	2.34	5,146	2,195.9	Highland Lake CDP.....	5.07	4,933	972.8
Upper Pittsgrove township.....	40.33	3,505	86.9	Vernon Center CDP.....	2.94	1,713	582.9
Woodstown borough.....	1.58	3,505	2,211.8	Vernon Valley CDP.....	2.68	1,626	607.5
Somerset County.....	301.81	323,444	1,071.7	Walpack township.....	24.05	16	0.7
Bedminster township.....	26.08	8,165	313.1	Wantage township.....	66.75	11,358	170.1
Bernards township.....	23.93	26,652	1,113.6	Union County.....	102.85	536,499	5,216.1
Bernardsville borough.....	12.91	7,707	597.2	Berkeley Heights township.....	6.21	13,183	2,122.4
Bound Brook borough.....	1.66	10,402	6,269.6	Clark township.....	4.30	14,756	3,430.5
Branchburg township.....	20.04	14,459	721.4	Crantford township.....	4.83	22,625	4,684.6
Bridgewater township.....	32.04	44,464	1,387.9	Elizabeth city.....	12.32	124,969	10,144.1
Bradley Gardens CDP.....	4.49	14,206	3,166.3	Fanwood borough.....	1.34	7,318	5,454.1
Finderne CDP.....	4.10	5,600	1,367.4	Garwood borough.....	0.66	4,226	6,362.7
Green Knoll CDP.....	4.71	6,200	1,317.2	Hillside township.....	2.75	21,404	7,784.0
Martinsville CDP.....	12.32	11,980	972.3	Kenilworth borough.....	2.16	7,914	3,668.3
Far Hills borough.....	4.80	919	191.6	Linden city.....	10.68	40,499	3,793.8
Franklin township.....	46.15	62,300	1,350.0	Mountainside borough.....	4.01	6,685	1,668.0
Blackwells Mills CDP.....	1.22	803	657.1	New Providence borough.....	3.64	12,171	3,343.4
Clyde CDP.....	0.38	213	555.8	Plainfield city.....	6.02	49,808	8,270.1
East Franklin CDP.....	1.09	8,669	7,983.3	Rahway city.....	3.90	27,346	7,016.8
East Millstone CDP.....	2.23	579	259.2	Roselle borough.....	2.65	21,085	7,953.5
East Rocky Hill CDP.....	4.17	469	112.6	Roselle Park borough.....	1.23	13,297	10,792.7
Franklin Center CDP.....	6.58	4,460	677.9	Scotch Plains township.....	9.02	23,510	2,606.9
Franklin Park CDP.....	2.60	13,295	5,104.3	Springfield township.....	5.17	15,817	3,057.2
Griggstown CDP.....	2.45	819	334.7	Summit city.....	6.00	21,457	3,578.9
Kingston CDP (part).....	1.36	271	198.9	Union township.....	9.07	56,642	6,244.3
Middlebush CDP.....	1.99	2,326	1,169.6	Westfield town.....	6.72	30,316	4,512.2
Pleasant Plains CDP.....	3.22	922	286.8	Winfield township.....	0.18	1,471	8,320.1
Six Mile Run CDP.....	7.48	3,184	425.9	Warren County.....	356.92	108,692	304.5
Somerset CDP.....	6.33	22,083	3,490.1	Allamuchy township.....	20.45	4,323	211.3
Ten Mile Run CDP.....	2.54	1,959	771.9	Allamuchy CDP.....	0.08	78	964.4
Voorhees CDP.....	0.72	976	1,359.2	Panther Valley CDP.....	2.96	3,327	1,122.6
Weston CDP.....	1.40	1,235	885.0	Alpha borough.....	1.67	2,369	1,417.2
Zarephath CDP.....	0.40	37	91.5	Belvidere town.....	1.45	2,681	1,847.0
Green Brook township.....	4.47	7,203	1,610.5	Blairtown township.....	30.82	5,967	193.6
Hillsborough township.....	54.54	38,303	702.3	Blairstown CDP.....	0.43	515	1,210.7
Manville borough.....	2.36	10,344	4,382.0	Franklin township.....	24.04	3,176	132.1
Millstone borough.....	0.74	418	566.5	Asbury CDP.....	0.69	273	393.3
Montgomery township.....	32.31	22,254	688.8	Broadway CDP.....	0.37	244	657.4
Belle Mead CDP.....	0.74	216	291.8	New Village CDP.....	0.95	421	443.7
Blawenburg CDP.....	0.61	280	460.4	Frelinghuysen township.....	23.32	2,230	95.6
Harlingen CDP.....	0.72	297	414.1	Johnsonburg CDP.....	0.20	101	514.3
Skillman CDP.....	1.47	242	165.0	Marksboro CDP.....	0.32	82	256.6
North Plainfield borough.....	2.79	21,936	7,850.0	Greenwich township.....	10.53	5,712	542.5
Peapack and Gladstone borough.....	5.81	2,582	444.5	Greenwich CDP.....	0.91	2,755	3,037.7
Raritan borough.....	1.99	6,881	3,452.2	Stewartville CDP.....	0.13	349	2,714.4
Rocky Hill borough.....	0.62	682	1,101.4	Upper Stewartville CDP.....	0.07	212	3,008.7
Somerville borough.....	2.33	12,098	5,189.5	Hackettstown town.....	3.61	9,724	2,696.1
South Bound Brook borough.....	0.66	4,563	6,933.8	Hardwick township.....	36.60	1,696	46.3
Warren township.....	19.57	15,311	782.5	Harmony township.....	23.70	2,667	112.5
Watchung borough.....	6.03	5,801	962.7	Brainards CDP.....	0.18	202	1,099.0



Table 15.

**Land Area and Population Density: 2010—Con.**

[For information on confidentiality protection, nonsampling error, and definitions, see Selected Appendixes at &lt;www.census.gov/prod/cen2010/cph-1-a.pdf&gt;]

State County County Subdivision Place	Land area in square miles	Total population	
		Number	Average per square mile
Warren County—Con.			
Harmony township—Con.			
Harmony CDP.....	1.24	441	355.8
Hutchinson CDP.....	0.14	135	976.3
Hope township.....	18.62	1,952	104.8
Hope CDP.....	0.61	195	317.3
Mount Hermon CDP.....	0.46	141	305.1
Silver Lake CDP.....	0.99	368	370.7
Independence township.....	19.74	5,662	286.8
Great Meadows CDP.....	1.57	303	193.6
Vienna CDP.....	2.92	981	335.7
Knowlton township.....	24.75	3,055	123.4
Columbia CDP.....	0.10	229	2,297.4
Delaware CDP.....	0.38	150	394.6
Hainesburg CDP.....	0.16	91	586.3
Liberty township.....	11.60	2,942	253.6
Mountain Lake CDP.....	1.13	575	508.7
Lopatcong township.....	7.10	8,014	1,129.0
Delaware Park CDP.....	0.25	700	2,848.2
Lopatcong Overlook CDP.....	0.35	734	2,125.0
Mansfield township.....	29.82	7,725	259.1
Anderson CDP.....	0.94	342	363.6
Beattystown CDP.....	3.01	4,554	1,512.3
Port Murray CDP.....	0.17	129	772.2
Oxford township.....	5.79	2,514	434.5
Oxford CDP.....	0.69	1,090	1,581.8
Phillipsburg town.....	3.19	14,950	4,682.1
Pohatcong township.....	13.36	3,339	250.0
Finesville CDP.....	0.32	175	538.8
Upper Pohatcong CDP.....	0.66	1,781	2,713.1
Washington borough.....	1.94	6,461	3,326.8
Washington township.....	17.66	6,651	376.6
Brass Castle CDP.....	2.92	1,555	532.9
Port Colden CDP.....	0.20	122	620.4
White township.....	27.15	4,882	179.8
Bridgeville CDP.....	0.19	106	554.8
Brookfield CDP.....	0.21	675	3,202.6
Buttville CDP.....	0.28	146	518.6



Table 16.

**Land Area and Population Density: 2010**

[For information on confidentiality protection, nonsampling error, and definitions, see Selected Appendixes at &lt;www.census.gov/prod/cen2010/cph-1-a.pdf&gt;]

State County Place and County Subdivision	Land area in square miles	Total population		State County Place and County Subdivision	Land area in square miles	Total population	
		Number	Average per square mile			Number	Average per square mile
<b>New Jersey.....</b>	7,354.22	8,791,894	1,195.5	<b>PLACE AND COUNTY SUBDIVISION—Con.</b>			
<b>COUNTY</b>							
Atlantic County.....	555.70	274,549	494.1	Belmar borough, Monmouth County.....	1.05	5,794	5,544.0
Bergen County.....	233.01	905,116	3,884.5	Belvidere town, Warren County.....	1.45	2,681	1,847.0
Burlington County.....	798.58	448,734	561.9	Bergenfield borough, Bergen County.....	2.88	26,764	9,306.5
Camden County.....	221.26	513,657	2,321.5	Berkeley township, Ocean County.....	42.86	41,255	962.5
Cape May County.....	251.42	97,265	386.9				
Cumberland County.....	483.70	156,898	324.4	Berkeley Heights township, Union County....	6.21	13,183	2,122.4
Essex County.....	126.21	783,969	6,211.5	Berlin borough, Camden County.....	3.59	7,588	2,114.9
Gloucester County.....	322.01	288,288	895.3	Berlin township, Camden County.....	3.23	5,357	1,657.5
Hudson County.....	46.19	634,266	13,731.4	Bernards township, Somerset County.....	23.93	26,652	1,113.6
Hunterdon County.....	427.82	128,349	300.0	Bernardsville borough, Somerset County.....	12.91	7,707	597.2
Mercer County.....	224.56	366,513	1,632.2	Bethlehem township, Hunterdon County.....	20.71	3,979	192.1
				Beverly city, Burlington County.....	0.55	2,577	4,645.4
Middlesex County.....	308.91	809,858	2,621.6	Blackwells Mills CDP, Somerset County.....	1.22	803	657.1
Monmouth County.....	468.79	630,380	1,344.7	Blackwood CDP, Camden County.....	1.23	4,545	3,706.4
Morris County.....	460.18	492,276	1,069.8	Blairstown CDP, Warren County.....	0.43	515	1,210.7
Ocean County.....	628.78	576,567	917.0				
Passaic County.....	184.59	501,226	2,715.3	Blairstown township, Warren County.....	30.82	5,967	193.6
Salem County.....	331.90	66,083	199.1	Blawenburg CDP, Somerset County.....	0.61	280	460.4
Somerset County.....	301.81	323,444	1,071.7	Bloomfield township, Essex County.....	5.30	47,315	8,920.5
Sussex County.....	519.01	149,265	287.6	Bloomington borough, Passaic County.....	8.71	7,656	878.6
Union County.....	102.85	536,499	5,216.1	Bloomsbury borough, Hunterdon County.....	0.88	870	991.9
Warren County.....	356.92	108,692	304.5	Bogota borough, Bergen County.....	0.76	8,187	10,702.5
<b>PLACE AND COUNTY SUBDIVISION</b>				Boonton town, Morris County.....	2.34	8,347	3,574.6
Aberdeen township, Monmouth County.....	5.45	18,210	3,343.0	Boonton township, Morris County.....	8.24	4,263	517.2
Absecon city, Atlantic County.....	5.40	8,411	1,558.8	Bordentown city, Burlington County.....	0.93	3,924	4,222.3
Alexandria township, Hunterdon County.....	27.42	4,938	180.1	Bordentown township, Burlington County.....	8.51	11,367	1,335.0
Allamuchy CDP, Warren County.....	0.08	78	964.4				
Allamuchy township, Warren County.....	20.45	4,323	211.3	Bound Brook borough, Somerset County.....	1.66	10,402	6,269.6
Allendale borough, Bergen County.....	3.10	6,505	2,100.7	Bradley Beach borough, Monmouth County.....	0.61	4,298	7,023.6
Allenhurst borough, Monmouth County.....	0.26	496	1,887.9	Bradley Gardens CDP, Somerset County.....	4.49	14,206	3,166.3
Allentown borough, Monmouth County.....	0.60	1,828	3,023.9	Brainards CDP, Warren County.....	0.18	202	1,099.0
Allenwood CDP, Monmouth County.....	1.73	925	534.0	Branchburg township, Somerset County.....	20.04	14,459	721.4
Alloway CDP, Salem County.....	6.87	1,402	204.1	Branchville borough, Sussex County.....	0.59	841	1,419.2
				Brass Castle CDP, Warren County.....	2.92	1,555	532.9
Alloway township, Salem County.....	33.40	3,467	103.8	Brick township, Ocean County.....	25.72	75,072	2,919.4
Alpha borough, Warren County.....	1.67	2,369	1,417.2	Bridgeport city, Cumberland County.....	6.18	25,349	4,102.5
Alpine borough, Bergen County.....	6.41	1,849	288.4	Bridgeville CDP, Warren County.....	0.19	106	554.8
Anderson CDP, Warren County.....	0.94	342	363.6				
Andover borough, Sussex County.....	1.45	606	417.3	Bridgewater township, Somerset County.....	32.04	44,464	1,387.9
Andover township, Sussex County.....	19.96	6,319	316.6	Brielle borough, Monmouth County.....	1.76	4,774	2,717.5
Annapdale CDP, Hunterdon County.....	1.45	1,695	1,167.6	Brigantine city, Atlantic County.....	6.39	9,450	1,479.5
Asbury CDP, Warren County.....	0.69	273	393.3	Broadway CDP, Warren County.....	0.37	244	657.4
Asbury Park city, Monmouth County.....	1.42	16,116	11,319.5	Brookdale CDP, Essex County.....	1.60	9,239	5,763.0
Ashland CDP, Camden County.....	2.91	8,302	2,849.1	Brookfield CDP, Warren County.....	0.21	675	3,202.6
				Brooklawn borough, Camden County.....	0.49	1,955	3,974.6
Atlantic City city, Atlantic County.....	10.75	39,558	3,680.8	Browns Mills CDP, Burlington County.....	5.37	11,223	2,091.2
Atlantic Highlands borough, Monmouth County.....	1.29	4,385	3,401.2	Brownville CDP, Middlesex County.....	1.00	2,383	2,379.4
Audubon borough, Camden County.....	1.49	8,819	5,925.7	Budd Lake CDP, Morris County.....	5.44	8,968	1,647.5
Audubon Park borough, Camden County.....	0.15	1,023	7,046.7				
Avalon borough, Cape May County.....	4.15	1,334	321.3	Buena borough, Atlantic County.....	7.58	4,603	607.4
Avenel CDP, Middlesex County.....	3.52	17,011	4,836.8	Buena Vista township, Atlantic County.....	41.05	7,570	184.4
Avon-by-the-Sea borough, Monmouth County.....	0.43	1,901	4,459.1	Burleigh CDP, Cape May County.....	1.52	725	477.5
Barclay CDP, Camden County.....	1.66	4,428	2,669.2	Burlington city, Burlington County.....	3.06	9,920	3,239.1
Barneget CDP, Ocean County.....	2.65	2,817	1,061.2	Burlington township, Burlington County.....	13.42	22,594	1,684.2
Barneget township, Ocean County.....	34.38	20,936	609.0	Butler borough, Morris County.....	2.04	7,539	3,703.2
				Buttville CDP, Warren County.....	0.28	146	518.6
Barneget Light borough, Ocean County.....	0.73	574	785.1	Byram township, Sussex County.....	21.07	8,350	396.2
Barrington borough, Camden County.....	1.61	6,983	4,346.0	Byram Center CDP, Sussex County.....	1.12	90	80.5
Bass River township, Burlington County.....	75.04	1,443	19.2	Caldwell borough, Essex County.....	1.17	7,822	6,710.3
Bay Head borough, Ocean County.....	0.58	968	1,662.8				
Bayonne city, Hudson County.....	5.80	63,024	10,858.3	Califon borough, Hunterdon County.....	0.95	1,076	1,133.3
Beach Haven borough, Ocean County.....	0.98	1,170	1,196.0	Camden city, Camden County.....	8.92	77,344	8,669.6
Beach Haven West CDP, Ocean County.....	1.60	3,896	2,439.1	Cape May city, Cape May County.....	2.40	3,607	1,500.6
Beachwood borough, Ocean County.....	2.85	11,045	3,878.4	Cape May Court House CDP, Cape May County.....	8.93	5,338	598.0
Beattystown CDP, Warren County.....	3.01	4,554	1,512.3	Cape May Point borough, Cape May County	0.30	291	984.5
Beckett CDP, Gloucester County.....	1.74	4,847	2,779.4	Carlstadt borough, Bergen County.....	4.00	6,127	1,532.1
				Carneys Point CDP, Salem County.....	8.33	7,382	886.0
Bedminster township, Somerset County.....	26.08	8,165	313.1	Carneys Point township, Salem County.....	16.86	8,049	477.3
Belford CDP, Monmouth County.....	1.28	1,768	1,382.2	Carteret borough, Middlesex County.....	4.42	22,844	5,171.1
Belle Mead CDP, Somerset County.....	0.74	216	291.8	Cedar Glen Lakes CDP, Ocean County.....	0.69	1,421	2,050.4
Belleplain CDP, Cape May County.....	7.39	597	80.7				
Belleville township, Essex County.....	3.34	35,926	10,755.7	Cedar Glen West CDP, Ocean County.....	1.06	1,267	1,196.5
Bellmawr borough, Camden County.....	2.98	11,583	3,887.7	Cedar Grove township, Essex County.....	4.25	12,411	2,918.6
				Cedarville CDP, Cumberland County.....	2.24	776	347.1
				Chatham borough, Morris County.....	2.37	8,962	3,776.1
				Chatham township, Morris County.....	8.98	10,452	1,164.2
				Cherry Hill township, Camden County.....	24.10	71,045	2,948.3
				Cherry Hill Mall CDP, Camden County.....	3.64	14,171	3,890.7



Table 16.

**Land Area and Population Density: 2010—Con.**

[For information on confidentiality protection, nonsampling error, and definitions, see Selected Appendixes at &lt;www.census.gov/prod/cen2010/cph-1-a.pdf&gt;]

State County Place and County Subdivision	Land area in square miles	Total population		State County Place and County Subdivision	Land area in square miles	Total population	
		Number	Average per square mile			Number	Average per square mile
PLACE AND COUNTY SUBDIVISION—Con.				PLACE AND COUNTY SUBDIVISION—Con.			
Chesilhurst borough, Camden County.....	1.72	1,634	951.2	Edison township, Middlesex County.....	29.94	99,967	3,339.0
Chester borough, Morris County.....	1.59	1,649	1,034.8	Egg Harbor township, Atlantic County.....	66.60	43,323	650.5
Chester township, Morris County.....	29.38	7,838	266.8	Egg Harbor City city, Atlantic County.....	10.93	4,243	388.1
				Elizabeth city, Union County.....	12.32	124,969	10,144.1
Chesterfield township, Burlington County....	21.33	7,699	360.9				
Cinnaminson township, Burlington County...	7.50	15,569	2,074.5	Elk township, Gloucester County.....	19.49	4,216	216.3
City of Orange township, Essex County.....	2.20	30,134	13,705.7	Ellisburg CDP, Camden County.....	0.90	4,413	4,876.9
Clark township, Union County.....	4.30	14,756	3,430.5	Elmer borough, Salem County.....	0.87	1,395	1,612.3
Clayton borough, Gloucester County.....	7.14	8,179	1,145.5	Elmwood Park borough, Bergen County.....	2.65	19,403	7,327.9
Clearbrook Park CDP, Middlesex County....	0.87	2,667	3,051.3	Elsinboro township, Salem County.....	11.92	1,036	86.9
Clementon borough, Camden County.....	1.91	5,000	2,612.0	Elwood CDP, Atlantic County.....	3.21	1,437	448.3
Cliffside Park borough, Bergen County.....	0.96	23,594	24,508.7	Emerson borough, Bergen County.....	2.20	7,401	3,358.9
Cliffwood Beach CDP, Monmouth County....	0.91	3,194	3,516.4	Englewood city, Bergen County.....	4.91	27,147	5,524.6
Clifton city, Passaic County.....	11.26	84,136	7,472.0	Englewood Cliffs borough, Bergen County...	2.09	5,281	2,528.1
				Englishtown borough, Monmouth County....	0.57	1,847	3,245.7
Clinton town, Hunterdon County.....	1.34	2,719	2,032.6				
Clinton township, Hunterdon County.....	29.88	13,478	451.1	Erma CDP, Cape May County.....	3.26	2,134	654.6
Closter borough, Bergen County.....	3.16	8,373	2,646.0	Essex Fells borough, Essex County.....	1.41	2,113	1,496.3
Clyde CDP, Somerset County.....	0.38	213	555.8	Estell Manor city, Atlantic County.....	53.32	1,735	32.5
Collings Lakes CDP, Atlantic County.....	0.64	1,706	2,669.9	Evesham township, Burlington County.....	29.28	45,538	1,555.1
Collingswood borough, Camden County....	1.82	13,926	7,639.4	Ewing township, Mercer County.....	15.25	35,790	2,346.9
Colonia CDP, Middlesex County.....	3.91	17,795	4,551.4	Fairfield township, Cumberland County.....	41.26	6,295	152.6
Colts Neck township, Monmouth County.....	30.73	10,142	330.0	Fairfield township, Essex County.....	10.30	7,466	725.1
Columbia CDP, Warren County.....	0.10	229	2,297.4	Fair Haven borough, Monmouth County.....	1.60	6,121	3,832.5
Commercial township, Cumberland County.	32.13	5,178	161.2	Fair Lawn borough, Bergen County.....	5.14	32,457	6,315.4
				Fairton CDP, Cumberland County.....	2.86	1,264	442.0
Concordia CDP, Middlesex County.....	1.04	3,092	2,975.3				
Corbin City city, Atlantic County.....	7.67	492	64.2	Fairview borough, Bergen County.....	0.84	13,835	16,421.8
Country Lake Estates CDP, Burlington County.....	1.10	3,943	3,596.3	Fairview CDP, Monmouth County.....	1.28	3,806	2,974.5
Cranbury CDP, Middlesex County.....	1.20	2,181	1,818.5	Fanwood borough, Union County.....	1.34	7,318	5,454.1
Cranbury township, Middlesex County.....	13.25	3,857	291.2	Far Hills borough, Somerset County.....	4.80	919	191.6
Crandon Lakes CDP, Sussex County.....	2.55	1,178	461.5	Farmingdale borough, Monmouth County...	0.52	1,329	2,547.7
Cranford township, Union County.....	4.83	22,625	4,684.6	Fieldsboro borough, Burlington County.....	0.27	540	2,007.7
Cresskill borough, Bergen County.....	2.06	8,573	4,154.5	Finderne CDP, Somerset County.....	4.10	5,600	1,367.4
Crestwood Village CDP, Ocean County.....	4.30	7,907	1,840.0	Finesville CDP, Warren County.....	0.32	175	538.8
Dayton CDP, Middlesex County.....	2.10	7,063	3,365.0	Flemington borough, Hunterdon County.....	1.08	4,581	4,252.2
				Florence township, Burlington County.....	9.78	12,109	1,238.1
Deal borough, Monmouth County.....	1.24	750	604.8				
Deerfield township, Cumberland County.....	16.76	3,119	186.1	Florence CDP, Burlington County.....	1.26	4,426	3,505.3
Delanco township, Burlington County.....	2.36	4,283	1,817.9	Florham Park borough, Morris County.....	7.29	11,696	1,604.9
Delaware township, Hunterdon County.....	36.64	4,563	124.5	Folsom borough, Atlantic County.....	8.20	1,885	229.8
Delaware CDP, Warren County.....	0.38	150	394.6	Fords CDP, Middlesex County.....	2.63	15,187	5,767.5
Delaware Park CDP, Warren County.....	0.25	700	2,848.2	Forked River CDP, Ocean County.....	2.72	5,244	1,926.1
Delran township, Burlington County.....	6.59	16,896	2,563.4	Fort Dix CDP, Burlington County.....	10.26	7,716	751.9
Demarest borough, Bergen County.....	2.07	4,881	2,361.8	Fort Lee borough, Bergen County.....	2.54	35,345	13,910.9
Dennis township, Cape May County.....	60.80	6,467	106.4	Frankford township, Sussex County.....	34.02	5,565	163.6
Denville township, Morris County.....	11.87	16,635	1,401.8	Franklin township, Gloucester County.....	55.91	16,820	300.9
				Franklin township, Hunterdon County.....	22.80	3,195	140.1
Deptford township, Gloucester County.....	17.36	30,561	1,760.3				
Diamond Beach CDP, Cape May County....	0.16	136	868.4	Franklin township, Somerset County.....	46.15	62,300	1,350.0
Dover town, Morris County.....	2.68	18,157	6,765.5	Franklin borough, Sussex County.....	4.50	5,045	1,121.6
Dover Beaches North CDP, Ocean County..	0.92	1,239	1,344.2	Franklin township, Warren County.....	24.04	3,176	132.1
Dover Beaches South CDP, Ocean County.	0.62	1,209	1,951.5	Franklin Center CDP, Somerset County.....	6.58	4,460	677.9
Downe township, Cumberland County.....	48.61	1,585	32.6	Franklin Lakes borough, Bergen County.....	9.38	10,590	1,129.1
Dumont borough, Bergen County.....	1.98	17,479	8,814.7	Franklin Park CDP, Somerset County.....	2.60	13,295	5,104.3
Dunellen borough, Middlesex County.....	1.05	7,227	6,894.8	Fredon township, Sussex County.....	17.72	3,437	194.0
Eagleswood township, Ocean County.....	16.06	1,603	99.8	Freehold borough, Monmouth County.....	1.95	12,052	6,180.8
Eastampton township, Burlington County....	5.75	6,069	1,055.6	Freehold township, Monmouth County.....	38.50	36,184	939.8
				Frelinghuysen township, Warren County.....	23.32	2,230	95.6
East Amwell township, Hunterdon County...	28.46	4,013	141.0				
East Brunswick township, Middlesex County	21.70	47,512	2,189.6	Frenchtown borough, Hunterdon County.....	1.26	1,373	1,087.2
East Franklin CDP, Somerset County.....	1.09	8,669	7,983.3	Galloway township, Atlantic County.....	89.07	37,349	419.3
East Freehold CDP, Monmouth County.....	2.97	4,894	1,650.3	Garfield city, Bergen County.....	2.10	30,487	14,524.8
East Greenwich township, Gloucester County.....	14.44	9,555	661.7	Garwood borough, Union County.....	0.66	4,226	6,362.7
East Hanover township, Morris County.....	7.89	11,157	1,413.7	Gibbsboro borough, Camden County.....	2.18	2,274	1,041.9
East Millstone CDP, Somerset County.....	2.23	579	259.2	Gibbstown CDP, Gloucester County.....	1.64	3,739	2,277.0
East Newark borough, Hudson County.....	0.10	2,406	23,532.1	Glassboro borough, Gloucester County.....	9.18	18,579	2,022.9
East Orange city, Essex County.....	3.92	64,270	16,377.1	Glendora CDP, Camden County.....	1.04	4,750	4,565.1
East Rocky Hill CDP, Somerset County.....	4.17	469	112.6	Glen Gardner borough, Hunterdon County...	1.52	1,704	1,117.8
				Glen Ridge borough, Essex County.....	1.28	7,527	5,872.8
East Rutherford borough, Bergen County...	3.71	8,913	2,403.2				
East Windsor township, Mercer County.....	15.65	27,190	1,737.6	Glen Rock borough, Bergen County.....	2.71	11,601	4,275.2
Eatontown borough, Monmouth County.....	5.83	12,709	2,181.5	Gloucester township, Camden County.....	22.98	64,634	2,812.2
Echelon CDP, Camden County.....	2.81	10,743	3,820.5	Gloucester City city, Camden County.....	2.32	11,456	4,937.8
Edgewater borough, Bergen County.....	0.94	11,513	12,312.0	Golden Triangle CDP, Camden County.....	2.84	4,145	1,461.2
Edgewater Park township, Burlington County.....	2.89	8,881	3,068.8	Great Meadows CDP, Warren County.....	1.57	303	193.6
				Green township, Sussex County.....	15.98	3,601	225.3
				Green Brook township, Somerset County....	4.47	7,203	1,610.5
				Green Knoll CDP, Somerset County.....	4.71	6,200	1,317.2



Table 16.

**Land Area and Population Density: 2010—Con.**

[For information on confidentiality protection, nonsampling error, and definitions, see Selected Appendixes at &lt;www.census.gov/prod/cen2010/cph-1-a.pdf&gt;]

State County Place and County Subdivision	Land area in square miles	Total population		State County Place and County Subdivision	Land area in square miles	Total population	
		Number	Average per square mile			Number	Average per square mile
<b>PLACE AND COUNTY SUBDIVISION—Con.</b>				<b>PLACE AND COUNTY SUBDIVISION—Con.</b>			
Greentree CDP, Camden County.....	4.66	11,367	2,439.8	Jefferson township, Morris County.....	39.13	21,314	544.7
Greenwich township, Cumberland County...	17.84	804	45.1	Jersey City city, Hudson County.....	14.79	247,597	16,736.6
Greenwich township, Gloucester County.....	8.97	4,899	546.2	Johnsonburg CDP, Warren County.....	0.20	101	514.3
Greenwich CDP, Warren County.....	0.91	2,755	3,037.7	Juliestown CDP, Burlington County.....	1.28	429	334.0
Griggstown CDP, Somerset County.....	10.53	5,712	542.5	Keansburg borough, Monmouth County.....	1.07	10,105	9,452.3
Groveville CDP, Mercer County.....	2.45	819	334.7	Kearny town, Hudson County.....	8.77	40,684	4,636.5
Guttenberg town, Hudson County.....	2.12	2,945	1,387.4	Kendall Park CDP, Middlesex County.....	3.70	9,339	2,522.6
Hackensack city, Bergen County.....	0.20	11,176	57,116.0	Kenilworth borough, Union County.....	2.16	7,914	3,668.3
Hackettstown town, Warren County.....	4.18	43,010	10,290.0	Kenil CDP, Morris County.....	1.33	3,009	2,262.8
Haddon township, Camden County.....	3.61	9,724	2,696.1	Keyport borough, Monmouth County.....	1.40	7,240	5,188.4
Haddonfield borough, Camden County.....	2.69	14,707	5,472.6	Kingston CDP.....	2.24	1,493	667.2
Haddon Heights borough, Camden County..	2.82	11,593	4,104.9	Middlesex County (part).....	0.88	1,222	1,396.4
Hainesburg CDP, Warren County.....	1.57	7,473	4,764.1	Somerset County (part).....	1.36	271	198.9
Hainesport township, Burlington County.....	0.16	91	586.3	Kingston Estates CDP, Camden County.....	1.16	5,685	4,893.3
Haledon borough, Passaic County.....	6.46	6,110	945.9	Kingwood township, Hunterdon County.....	35.16	3,845	109.4
Hamburg borough, Sussex County.....	1.15	8,318	7,203.9	Kinnelon borough, Morris County.....	17.99	10,248	569.7
Hamilton township, Atlantic County.....	1.14	3,277	2,870.4	Knowlton township, Warren County.....	24.75	3,055	123.4
Hamilton township, Mercer County.....	111.13	26,503	238.5	Lacey township, Ocean County.....	83.26	27,644	332.0
Hamilton Square CDP, Mercer County.....	39.49	88,464	2,240.2	Lafayette township, Sussex County.....	17.96	2,538	141.3
Hammonton town, Atlantic County.....	4.34	12,784	2,943.4	Lake Como borough, Monmouth County.....	0.25	1,759	6,943.6
Hampton borough, Hunterdon County.....	40.89	14,791	361.8	Lakehurst borough, Ocean County.....	0.91	2,654	2,900.8
Hampton township, Sussex County.....	1.53	1,401	915.1	Lake Mohawk CDP, Sussex County.....	5.01	9,916	1,981.1
Hancocks Bridge CDP, Salem County.....	24.38	5,196	213.2	Lake Telemark CDP, Morris County.....	2.20	1,255	570.3
Hanover township, Morris County.....	0.21	254	1,234.2	Lakewood township, Ocean County.....	24.58	92,843	3,777.7
Harding township, Morris County.....	10.52	13,712	1,302.8	Lakewood CDP, Ocean County.....	7.08	53,805	7,601.8
Hardwick township, Warren County.....	19.92	3,838	192.7	Lambertville city, Hunterdon County.....	1.15	3,906	3,386.1
Hardyston township, Sussex County.....	36.60	1,696	46.3	Laurel Lake CDP, Cumberland County.....	1.74	2,989	1,717.3
Harlingen CDP, Somerset County.....	31.97	8,213	256.9	Laurel Springs borough, Camden County....	0.46	1,908	4,163.7
Harmony CDP, Warren County.....	0.72	297	414.1	Laurence Harbor CDP, Middlesex County....	2.90	6,536	2,256.2
Harmony township, Warren County.....	1.24	441	355.8	Lavallette borough, Ocean County.....	0.81	1,875	2,319.2
Harrington Park borough, Bergen County....	23.70	2,667	112.5	Lawnside borough, Camden County.....	1.41	2,945	2,091.5
Harrison township, Gloucester County.....	1.83	4,664	2,545.9	Lawrence township, Cumberland County.....	36.92	3,290	89.1
Harrison town, Hudson County.....	19.14	12,417	648.7	Lawrence township, Mercer County.....	21.81	33,472	1,534.8
Harvey Cedars borough, Ocean County.....	1.20	13,620	11,319.3	Lawrenceville CDP, Mercer County.....	1.04	3,887	3,731.1
Hasbrouck Heights borough, Bergen County	0.56	337	604.6	Lebanon borough, Hunterdon County.....	0.89	1,358	1,532.0
Haworth borough, Bergen County.....	1.51	11,842	7,865.4	Lebanon township, Hunterdon County.....	31.46	6,588	209.4
Hawthorne borough, Passaic County.....	1.94	3,382	1,739.2	Leisure Knoll CDP, Ocean County.....	0.89	2,490	2,805.5
Hazlet township, Monmouth County.....	3.33	18,791	5,635.3	Leisuretowne CDP, Burlington County.....	1.92	3,582	1,870.3
Heathcote CDP, Middlesex County.....	5.56	20,334	3,659.4	Leisure Village CDP, Ocean County.....	1.31	4,400	3,358.6
Helmetta borough, Middlesex County.....	2.58	5,821	2,252.2	Leisure Village East CDP, Ocean County....	1.49	4,217	2,836.2
High Bridge borough, Hunterdon County.....	0.85	2,178	2,562.9	Leisure Village West CDP, Ocean County....	1.21	3,493	2,887.4
Highland Lake CDP, Sussex County.....	2.39	3,648	1,526.9	Leonardo CDP, Monmouth County.....	0.59	2,757	4,636.1
Highland Park borough, Middlesex County..	5.07	4,933	972.8	Leonia borough, Bergen County.....	1.54	8,937	5,819.5
Highlands borough, Monmouth County.....	1.81	13,982	7,728.1	Liberty township, Warren County.....	11.60	2,942	253.6
Hightstown borough, Mercer County.....	0.77	5,005	6,522.8	Lincoln Park borough, Morris County.....	6.38	10,521	1,649.0
Hillsborough township, Somerset County....	1.21	5,494	4,536.0	Lincroft CDP, Monmouth County.....	5.58	6,135	1,099.5
Hillsdale borough, Bergen County.....	54.54	38,303	702.3	Linden city, Union County.....	10.68	40,499	3,793.8
Hillside township, Union County.....	2.95	10,219	3,464.8	Lindenwold borough, Camden County.....	3.89	17,613	4,525.1
Hi-Nella borough, Camden County.....	2.75	21,404	7,784.0	Linwood city, Atlantic County.....	3.87	7,092	1,834.9
Hoboken city, Hudson County.....	0.23	870	3,773.3	Little Egg Harbor township, Ocean County...	47.37	20,065	423.6
Ho-Ho-Kus borough, Bergen County.....	1.28	50,005	39,212.0	Little Falls township, Passaic County.....	2.74	14,432	5,276.2
Holiday City-Berkeley CDP, Ocean County..	1.74	4,078	2,350.3	Little Ferry borough, Bergen County.....	1.48	10,626	7,200.1
Holiday City South CDP, Ocean County.....	5.75	12,831	2,230.6	Little Silver borough, Monmouth County.....	2.71	5,950	2,197.3
Holiday Heights CDP, Ocean County.....	1.96	3,689	1,881.1	Livingston township, Essex County.....	13.77	29,366	2,132.8
Holland township, Hunterdon County.....	4.94	2,099	424.6	Loch Arbour village, Monmouth County.....	0.10	194	1,928.2
Holmdel township, Monmouth County.....	23.51	5,291	225.0	Lodi borough, Bergen County.....	2.26	24,136	10,657.6
Hopatcong borough, Sussex County.....	17.90	16,773	937.3	Logan township, Gloucester County.....	21.93	6,042	275.6
Hope CDP, Warren County.....	10.85	15,147	1,395.5	Long Beach township, Ocean County.....	5.44	3,051	560.5
Hope township, Warren County.....	0.61	195	317.3	Long Branch city, Monmouth County.....	5.27	30,719	5,824.4
Hopewell township, Cumberland County.....	18.62	1,952	104.8	Long Hill township, Morris County.....	11.85	8,702	734.3
Hopewell borough, Mercer County.....	29.87	4,571	153.0	Longport borough, Atlantic County.....	0.39	895	2,323.7
Hopewell township, Mercer County.....	0.70	1,922	2,735.2	Long Valley CDP, Morris County.....	4.57	1,879	411.5
Howell township, Monmouth County.....	58.03	17,304	298.2	Lopatcong township, Warren County.....	7.10	8,014	1,129.0
Hutchinson CDP, Warren County.....	60.56	51,075	843.4	Lopatcong Overlook CDP, Warren County...	0.35	734	2,125.0
Independence township, Warren County.....	0.14	135	976.3	Lower township, Cape May County.....	27.74	22,866	824.3
Interlaken borough, Monmouth County.....	19.74	5,662	286.8	Lower Alloways Creek township, Salem County.....	45.23	1,770	39.1
Irvington township, Essex County.....	0.33	820	2,482.3	Lumberton township, Burlington County.....	12.92	12,559	971.7
Iselin CDP, Middlesex County.....	2.93	53,926	18,417.0	Lyndhurst township, Bergen County.....	4.56	20,554	4,509.3
Island Heights borough, Ocean County.....	3.19	18,695	5,861.5	McGuire AFB CDP, Burlington County.....	5.36	3,710	692.3
Jackson township, Ocean County.....	0.61	1,673	2,738.3	Madison borough, Morris County.....	4.21	15,845	3,767.9
Jamesburg borough, Middlesex County.....	99.24	54,856	552.7	Madison Park CDP, Middlesex County.....	1.66	7,144	4,306.9
	0.88	5,915	6,741.8				



Table 16.

**Land Area and Population Density: 2010—Con.**

[For information on confidentiality protection, nonsampling error, and definitions, see Selected Appendixes at &lt;www.census.gov/prod/cen2010/cph-1-a.pdf&gt;]

State County Place and County Subdivision	Total population			State County Place and County Subdivision	Total population		
	Land area in square miles	Number	Average per square mile		Land area in square miles	Number	Average per square mile
PLACE AND COUNTY SUBDIVISION—Con.				PLACE AND COUNTY SUBDIVISION—Con.			
Magnolia borough, Camden County.....	0.97	4,341	4,485.3	Mullica Hill CDP, Gloucester County.....	3.60	3,982	1,105.1
Mahwah township, Bergen County.....	25.69	25,890	1,007.7	Mystic Island CDP, Ocean County.....	6.92	8,493	1,226.5
Manahawkin CDP, Ocean County.....	1.83	2,303	1,260.7	National Park borough, Gloucester County..	1.00	3,036	3,023.2
Manalapan township, Monmouth County.....	30.61	38,872	1,270.0	Navesink CDP, Monmouth County.....	0.88	2,020	2,283.6
Manasquan borough, Monmouth County.....	1.38	5,897	4,263.0	Neptune township, Monmouth County.....	8.18	27,935	3,414.3
Manchester township, Ocean County.....	81.62	43,070	527.7	Neptune City borough, Monmouth County...	0.95	4,869	5,105.0
Mannington township, Salem County.....	33.70	1,806	53.6	Netcong borough, Morris County.....	0.84	3,232	3,828.4
Mansfield township, Burlington County.....	21.74	8,544	393.0	Newark city, Essex County.....	24.19	277,140	11,458.3
				New Brunswick city, Middlesex County.....	5.23	55,181	10,556.4
				New Egypt CDP, Ocean County.....	4.01	2,512	625.7
Mansfield township, Warren County.....	29.82	7,725	259.1				
Mantoloking borough, Ocean County.....	0.39	296	767.9	Newfield borough, Gloucester County.....	1.70	1,553	912.0
Mantua township, Gloucester County.....	15.85	15,217	960.1	New Hanover township, Burlington County..	22.18	7,385	333.0
Manville borough, Somerset County.....	2.36	10,344	4,382.0	New Milford borough, Bergen County.....	2.27	16,341	7,186.0
Maple Shade township, Burlington County...	3.82	19,131	5,006.1	New Providence borough, Union County.....	3.64	12,171	3,343.4
Maplewood township, Essex County.....	3.88	23,867	6,155.3	Newton town, Sussex County.....	3.15	7,997	2,542.2
Margate City city, Atlantic County.....	1.42	6,354	4,490.3	New Village CDP, Warren County.....	0.95	421	443.7
Marksboro CDP, Warren County.....	0.32	82	256.6	North Arlington borough, Bergen County.....	2.56	15,392	6,010.3
Marlboro township, Monmouth County.....	30.36	40,191	1,323.7	North Beach Haven CDP, Ocean County.....	1.81	2,235	1,231.7
Marlton CDP, Burlington County.....	3.23	10,133	3,140.3	North Bergen township, Hudson County.....	5.13	60,773	11,838.0
				North Brunswick township, Middlesex			
Martinsville CDP, Somerset County.....	12.32	11,980	972.3	County.....	12.00	40,742	3,396.2
Matawan borough, Monmouth County.....	2.26	8,810	3,896.6				
Maurice River township, Cumberland				North Caldwell borough, Essex County.....	3.01	6,183	2,053.2
County.....	93.11	7,976	85.7	North Cape May CDP, Cape May County...	1.46	3,226	2,214.3
Mays Landing CDP, Atlantic County.....	1.66	2,135	1,286.2	Northfield city, Atlantic County.....	3.40	8,624	2,533.7
Maywood borough, Bergen County.....	1.29	9,555	7,428.0	North Haledon borough, Passaic County.....	3.45	8,417	2,436.8
Medford township, Burlington County.....	38.92	23,033	591.8	North Hanover township, Burlington County.	17.28	7,678	444.2
Medford Lakes borough, Burlington County.	1.16	4,146	3,569.5	North Middletown CDP, Monmouth County..	0.43	3,295	7,593.9
Mendham borough, Morris County.....	5.95	4,981	837.1	North Plainfield borough, Somerset County.	2.79	21,936	7,850.0
Mendham township, Morris County.....	17.87	5,869	328.4	Northvale borough, Bergen County.....	1.30	4,640	3,582.3
Mercerville CDP, Mercer County.....	3.69	13,230	3,588.5	North Wildwood city, Cape May County.....	1.75	4,041	2,305.8
				Norwood borough, Bergen County.....	2.73	5,711	2,093.5
Merchantville borough, Camden County.....	0.60	3,821	6,371.3				
Metuchen borough, Middlesex County.....	2.76	13,574	4,910.4	Nutley township, Essex County.....	3.38	28,370	8,384.1
Middle township, Cape May County.....	70.33	18,911	268.9	Oakhurst CDP, Monmouth County.....	1.61	3,995	2,480.5
Middlebush CDP, Somerset County.....	1.99	2,326	1,169.6	Oakland borough, Bergen County.....	8.45	12,754	1,508.6
Middlesex borough, Middlesex County.....	3.52	13,635	3,876.2	Oaklyn borough, Camden County.....	0.63	4,038	6,432.9
Middletown township, Monmouth County.....	40.99	66,522	1,622.9	Oak Valley CDP, Gloucester County.....	0.71	3,483	4,926.1
Midland Park borough, Bergen County.....	1.56	7,128	4,583.2	Ocean township, Monmouth County.....	10.88	27,291	2,509.1
Milford borough, Hunterdon County.....	1.15	1,233	1,073.4	Ocean township, Ocean County.....	20.56	8,332	405.3
Millburn township, Essex County.....	9.32	20,149	2,161.3	Ocean Acres CDP, Ocean County.....	5.85	16,142	2,760.1
Millstone township, Monmouth County.....	36.59	10,566	288.8	Ocean City city, Cape May County.....	6.33	11,701	1,847.7
				Ocean Gate borough, Ocean County.....	0.45	2,011	4,490.3
Millstone borough, Somerset County.....	0.74	418	566.5				
Milltown borough, Middlesex County.....	1.55	6,893	4,443.0	Ocean Grove CDP, Monmouth County.....	0.37	3,342	8,979.9
Millville city, Cumberland County.....	42.00	28,400	676.2	Oceanport borough, Monmouth County.....	3.18	5,832	1,833.7
Mine Hill township, Morris County.....	2.94	3,651	1,241.6	Ogdensburg borough, Sussex County.....	2.28	2,410	1,055.4
Monmouth Beach borough, Monmouth				Old Bridge CDP, Middlesex County.....	7.10	23,753	3,345.5
County.....	1.08	3,279	3,049.5	Old Bridge township, Middlesex County.....	38.06	65,375	1,717.7
Monmouth Junction CDP, Middlesex County	1.47	2,887	1,966.3	Oldmans township, Salem County.....	19.45	1,773	91.1
Monroe township, Gloucester County.....	46.39	36,129	778.8	Old Tappan borough, Bergen County.....	3.33	5,750	1,725.8
Monroe township, Middlesex County.....	41.97	39,132	932.3	Olivet CDP, Salem County.....	2.50	1,408	562.3
Montague township, Sussex County.....	44.00	3,847	87.4	Oradell borough, Bergen County.....	2.42	7,978	3,291.5
Montclair township, Essex County.....	6.31	37,669	5,971.2	Oxford CDP, Warren County.....	0.69	1,090	1,581.8
Montgomery township, Somerset County....	32.31	22,254	688.8	Oxford township, Warren County.....	5.79	2,514	434.5
Montvale borough, Bergen County.....	4.00	7,844	1,961.2	Palisades Park borough, Bergen County.....	1.25	19,622	15,681.6
Montville township, Morris County.....	18.48	21,528	1,165.0	Palmyra borough, Burlington County.....	1.86	7,398	3,968.4
Moonachie borough, Bergen County.....	1.66	2,708	1,626.5	Panther Valley CDP, Warren County.....	2.96	3,327	1,122.6
Moorestown township, Burlington County....	14.69	20,726	1,410.6	Paramus borough, Bergen County.....	10.47	26,342	2,516.0
Moorestown-Lenola CDP, Burlington				Park Ridge borough, Bergen County.....	2.58	8,645	3,348.6
County.....	7.01	14,217	2,028.0	Parsippany-Troy Hills township, Morris			
Morganville CDP, Monmouth County.....	5.42	5,040	929.4	County.....	23.56	53,238	2,259.3
Morris township, Morris County.....	15.62	22,306	1,428.3	Passaic city, Passaic County.....	3.15	69,781	22,179.6
Morris Plains borough, Morris County.....	2.56	5,532	2,163.5	Paterson city, Passaic County.....	8.43	146,199	17,346.3
Morristown town, Morris County.....	2.93	18,411	6,284.9	Paulsboro borough, Gloucester County.....	1.90	6,097	3,216.4
Mountain Lake CDP, Warren County.....	1.13	575	508.7	Peapack and Gladstone borough,			
Mountain Lakes borough, Morris County.....	2.62	4,160	1,590.3	Somerset County.....	5.81	2,582	444.5
Mountainside borough, Union County.....	4.01	6,685	1,668.0	Pedricktown CDP, Salem County.....	0.90	524	580.0
Mount Arlington borough, Morris County.....	2.17	5,050	2,325.2	Pemberton borough, Burlington County.....	0.58	1,409	2,408.7
Mount Ephraim borough, Camden County...	0.88	4,676	5,307.9	Pemberton township, Burlington County.....	61.28	27,912	455.5
Mount Hermon CDP, Warren County.....	0.46	141	305.1	Pemberton Heights CDP, Burlington County	0.94	2,423	2,586.8
Mount Holly township, Burlington County.....	2.81	9,536	3,397.9	Pennington borough, Mercer County.....	0.96	2,585	2,703.9
Mount Laurel township, Burlington County...	21.69	41,864	1,930.0	Pennsauken township, Camden County.....	10.44	35,885	3,438.9
Mount Olive township, Morris County.....	29.41	28,117	956.1	Penns Grove borough, Salem County.....	0.91	5,147	5,656.0
Mullica township, Atlantic County.....	56.42	6,147	108.9	Pennsville CDP, Salem County.....	10.07	11,888	1,181.1
				Pennsville township, Salem County.....	21.28	13,409	630.2



Table 16.

**Land Area and Population Density: 2010—Con.**

[For information on confidentiality protection, nonsampling error, and definitions, see Selected Appendixes at &lt;www.census.gov/prod/cen2010/cph-1-a.pdf&gt;]

State County Place and County Subdivision	Land area in square miles	Total population		State County Place and County Subdivision	Land area in square miles	Total population	
		Number	Average per square mile			Number	Average per square mile
PLACE AND COUNTY SUBDIVISION—Con.				PLACE AND COUNTY SUBDIVISION—Con.			
Pequannock township, Morris County.....	6.75	15,540	2,302.7	Roselle Park borough, Union County.....	1.23	13,297	10,792.7
Perth Amboy city, Middlesex County.....	4.70	50,814	10,806.8				
Phillipsburg town, Warren County.....	3.19	14,950	4,682.1	Rosenhayn CDP, Cumberland County.....	2.65	1,098	413.7
Pilesgrove township, Salem County.....	34.84	4,016	115.3	Ross Corner CDP, Sussex County.....	0.49	13	26.4
Pine Beach borough, Ocean County.....	0.61	2,127	3,465.4	Rossmoor CDP, Middlesex County.....	0.90	2,666	2,947.6
Pine Hill borough, Camden County.....	3.87	10,233	2,643.4	Roxbury township, Morris County.....	20.83	23,324	1,119.9
Pine Lake Park CDP, Ocean County.....	2.57	8,707	3,387.9	Rumson borough, Monmouth County.....	5.06	7,122	1,408.0
Pine Ridge at Crestwood CDP, Ocean County.....	1.73	2,369	1,370.9	Runnemede borough, Camden County.....	2.06	8,468	4,117.2
Pine Valley borough, Camden County.....	0.98	12	12.2	Rutherford borough, Bergen County.....	2.81	18,061	6,437.4
Piscataway township, Middlesex County.....	18.83	56,044	2,975.5	Saddle Brook township, Bergen County.....	2.69	13,659	5,080.2
				Saddle River borough, Bergen County.....	4.92	3,152	640.2
Pitman borough, Gloucester County.....	2.27	9,011	3,976.1	Salem city, Salem County.....	2.34	5,146	2,195.9
Pittsgrove township, Salem County.....	45.08	9,393	208.3				
Plainfield city, Union County.....	6.02	49,808	8,270.1	Sandyston township, Sussex County.....	42.52	1,998	47.0
Plainsboro township, Middlesex County.....	11.78	22,999	1,951.6	Sayreville borough, Middlesex County.....	15.84	42,704	2,695.7
Plainsboro Center CDP, Middlesex County..	0.76	2,712	3,572.0	Scotch Plains township, Union County.....	9.02	23,510	2,606.9
Pleasant Plains CDP, Somerset County.....	3.22	922	286.8	Sea Bright borough, Monmouth County.....	0.73	1,412	1,935.5
Pleasantville city, Atlantic County.....	5.69	20,249	3,556.5	Seabrook Farms CDP, Cumberland County..	2.17	1,484	684.7
Plumsted township, Ocean County.....	39.71	8,421	212.1	Sea Girt borough, Monmouth County.....	1.06	1,828	1,729.6
Pohatcong township, Warren County.....	13.36	3,339	250.0	Sea Isle City city, Cape May County.....	2.17	2,114	974.5
Point Pleasant borough, Ocean County.....	3.49	18,392	5,272.1	Seaside Heights borough, Ocean County....	0.62	2,887	4,662.9
				Seaside Park borough, Ocean County.....	0.65	1,579	2,429.4
Point Pleasant Beach borough, Ocean County.....	1.43	4,665	3,270.1	Secaucus town, Hudson County.....	5.82	16,264	2,793.7
Pomona CDP, Atlantic County.....	2.80	7,124	2,547.0				
Pompton Lakes borough, Passaic County....	2.91	11,097	3,809.1	Sewaren CDP, Middlesex County.....	0.95	2,756	2,889.2
Port Colden CDP, Warren County.....	0.20	122	620.4	Shamong township, Burlington County.....	44.39	6,490	146.2
Port Monmouth CDP, Monmouth County.....	1.30	3,818	2,933.4	Shark River Hills CDP, Monmouth County...	0.89	3,697	4,149.9
Port Murray CDP, Warren County.....	0.17	129	772.2	Shiloh borough, Cumberland County.....	1.21	516	427.3
Port Norris CDP, Cumberland County.....	6.33	1,377	217.4	Ship Bottom borough, Ocean County.....	0.71	1,156	1,620.6
Port Reading CDP, Middlesex County.....	2.24	3,728	1,662.2	Short Hills CDP, Essex County.....	5.20	13,165	2,533.5
Port Republic city, Atlantic County.....	7.48	1,115	149.0	Shrewsbury borough, Monmouth County....	2.17	3,809	1,757.2
Presidential Lakes Estates CDP, Burlington County.....	1.06	2,365	2,223.8	Shrewsbury township, Monmouth County...	0.10	1,141	10,877.7
				Silver Lake CDP (Essex County), Essex County.....	0.33	4,243	13,011.5
Princeton borough, Mercer County.....	1.84	12,307	6,679.2	Silver Lake CDP (Warren County), Warren County.....	0.99	368	370.7
Princeton township, Mercer County.....	16.09	16,265	1,010.9				
Princeton Junction CDP, Mercer County.....	1.83	2,465	1,349.8	Silver Ridge CDP, Ocean County.....	0.47	1,133	2,434.6
Princeton Meadows CDP, Middlesex County.....	2.08	13,834	6,659.2	Singac CDP, Passaic County.....	0.47	3,618	7,763.6
Prospect Park borough, Passaic County.....	0.48	5,865	12,347.2	Six Mile Run CDP, Somerset County.....	7.48	3,184	425.9
Quinton CDP, Salem County.....	0.89	588	664.1	Skillman CDP, Somerset County.....	1.47	242	165.0
Quinton township, Salem County.....	24.09	2,666	110.7	Smithville CDP, Atlantic County.....	5.00	7,242	1,448.2
Rahway city, Union County.....	3.90	27,346	7,016.8	Society Hill CDP, Middlesex County.....	1.39	3,829	2,760.4
Ramblewood CDP, Burlington County.....	3.37	5,907	1,752.0	Somerdale borough, Camden County.....	1.39	5,151	3,714.0
Ramsey borough, Bergen County.....	5.52	14,473	2,621.9	Somerset CDP, Somerset County.....	6.33	22,083	3,490.1
				Somers Point city, Atlantic County.....	4.03	10,795	2,678.8
Ramtown CDP, Monmouth County.....	2.19	6,242	2,847.4	Somerville borough, Somerset County.....	2.33	12,098	5,189.5
Randolph township, Morris County.....	20.82	25,734	1,235.9				
Raritan township, Hunterdon County.....	37.53	22,185	591.2	South Amboy city, Middlesex County.....	1.55	8,631	5,577.1
Raritan borough, Somerset County.....	1.99	6,881	3,452.2	Southampton township, Burlington County...	43.67	10,464	239.6
Readington township, Hunterdon County.....	47.74	16,126	337.8	South Bound Brook borough, Somerset County.....	0.66	4,563	6,933.8
Red Bank borough, Monmouth County.....	1.74	12,206	7,019.1	South Brunswick township, Middlesex County.....	40.65	43,417	1,068.1
Richwood CDP, Gloucester County.....	8.85	3,459	390.9	South Hackensack township, Bergen County.....	0.72	2,378	3,311.7
Ridgefield borough, Bergen County.....	2.55	11,032	4,323.7	South Harrison township, Gloucester County.....	15.68	3,162	201.7
Ridgefield Park village, Bergen County.....	1.72	12,729	7,385.6	South Orange Village township, Essex County.....	2.86	16,198	5,672.8
Ridgewood village, Bergen County.....	5.75	24,958	4,339.0	South Plainfield borough, Middlesex County	8.33	23,385	2,808.5
				South River borough, Middlesex County.....	2.77	16,008	5,781.4
Ringwood borough, Passaic County.....	25.21	12,228	485.0	South Toms River borough, Ocean County..	1.17	3,684	3,146.7
Rio Grande CDP, Cape May County.....	2.46	2,670	1,085.8				
Riverdale borough, Morris County.....	2.01	3,559	1,766.5	Sparta township, Sussex County.....	36.94	19,722	533.9
River Edge borough, Bergen County.....	1.85	11,340	6,116.3	Spotswood borough, Middlesex County.....	2.27	8,257	3,642.2
Riverside township, Burlington County.....	1.49	8,079	5,425.9	Springdale CDP, Camden County.....	5.35	14,518	2,714.3
Riverton borough, Burlington County.....	0.66	2,779	4,179.4	Springfield township, Burlington County.....	29.94	3,414	114.0
River Vale township, Bergen County.....	4.01	9,659	2,408.1	Springfield township, Union County.....	5.17	15,817	3,057.2
Robbinsville CDP, Mercer County.....	0.76	3,041	4,016.0	Spring Lake borough, Monmouth County....	1.33	2,993	2,250.8
Robbinsville township, Mercer County.....	20.32	13,642	671.5				
Robertsville CDP, Monmouth County.....	5.92	11,297	1,908.6	Spring Lake Heights borough, Monmouth County.....	1.28	4,713	3,671.3
				Stafford township, Ocean County.....	45.85	26,535	578.8
Rochelle Park township, Bergen County.....	1.04	5,530	5,313.8	Stanhope borough, Sussex County.....	1.84	3,610	1,966.3
Rockaway borough, Morris County.....	2.07	6,438	3,106.7	Stewartsville CDP, Warren County.....	0.13	349	2,714.4
Rockaway township, Morris County.....	41.40	24,156	583.4				
Rockleigh borough, Bergen County.....	0.97	531	548.1	Stillwater township, Sussex County.....	27.06	4,099	151.5
Rocky Hill borough, Somerset County.....	0.62	682	1,101.4	Stockton borough, Hunterdon County.....	0.54	538	1,005.6
Roebiling CDP, Burlington County.....	1.01	3,715	3,687.1	Stone Harbor borough, Cape May County...	1.40	866	619.6
Roosevelt borough, Monmouth County.....	1.91	882	461.8				
Roseland borough, Essex County.....	3.54	5,819	1,644.4				
Roselle borough, Union County.....	2.65	21,085	7,953.5				



Table 16.

**Land Area and Population Density: 2010—Con.**

[For information on confidentiality protection, nonsampling error, and definitions, see Selected Appendixes at &lt;www.census.gov/prod/cen2010/cph-1-a.pdf&gt;]

State County Place and County Subdivision	Land area in square miles	Total population		State County Place and County Subdivision	Land area in square miles	Total population	
		Number	Average per square mile			Number	Average per square mile
PLACE AND COUNTY SUBDIVISION—Con.				PLACE AND COUNTY SUBDIVISION—Con.			
Stow Creek township, Cumberland County..	18.30	1,431	78.2	Washington township, Burlington County.....	99.52	687	6.9
Stratford borough, Camden County.....	1.55	7,040	4,547.0	Washington township, Gloucester County....	21.38	48,559	2,271.0
Strathmere CDP, Cape May County.....	0.60	158	264.2	Washington township, Morris County.....	44.39	18,533	417.5
Strathmore CDP, Monmouth County.....	1.97	7,258	3,682.0	Washington borough, Warren County.....	1.94	6,461	3,326.8
Succasunna CDP, Morris County.....	5.13	9,152	1,784.6	Washington township, Warren County.....	17.66	6,651	376.6
Summit city, Union County.....	6.00	21,457	3,578.9	Watchung borough, Somerset County.....	6.03	5,801	962.7
Surf City borough, Ocean County.....	0.75	1,205	1,616.5	Waterford township, Camden County.....	36.04	10,649	295.5
				Wayne township, Passaic County.....	23.73	54,717	2,306.0
Sussex borough, Sussex County.....	0.59	2,130	3,615.9	Weehawken township, Hudson County.....	0.80	12,554	15,764.6
Swedesboro borough, Gloucester County....	0.72	2,584	3,568.4	Wenonah borough, Gloucester County.....	0.97	2,278	2,342.8
Tabernacle township, Burlington County.....	49.12	6,949	141.5	Westampton township, Burlington County....	11.03	8,813	799.4
Tavistock borough, Camden County.....	0.25	5	19.7	West Amwell township, Hunterdon County...	21.58	3,840	177.9
Teaneck township, Bergen County.....	6.01	39,776	6,622.2	West Belmar CDP, Monmouth County.....	0.47	2,493	5,308.6
Tenafly borough, Bergen County.....	4.60	14,488	3,148.6	West Caldwell township, Essex County.....	5.05	10,759	2,128.5
Ten Mile Run CDP, Somerset County.....	2.54	1,959	771.9	West Cape May borough, Cape May County	1.17	1,024	878.8
Teterboro borough, Bergen County.....	1.16	67	57.9	West Deptford township, Gloucester County	15.41	21,677	1,406.6
Tewksbury township, Hunterdon County.....	31.53	5,993	190.1	Westfield town, Union County.....	6.72	30,316	4,512.2
Tinton Falls borough, Monmouth County.....	15.49	17,892	1,155.3	West Freehold CDP, Monmouth County.....	5.91	13,613	2,302.3
Toms River CDP, Ocean County.....	38.95	88,791	2,279.8	West Long Branch borough, Monmouth			
Toms River township, Ocean County.....	40.49	91,239	2,253.5	County.....	2.86	8,097	2,832.9
Totowa borough, Passaic County.....	3.99	10,804	2,704.9	West Milford township, Passaic County.....	75.09	25,850	344.3
Trenton city, Mercer County.....	7.65	84,913	11,101.9	West New York town, Hudson County.....	1.01	49,708	49,341.7
Tuckerton borough, Ocean County.....	3.36	3,347	995.1	Weston CDP, Somerset County.....	1.40	1,235	885.0
Turnersville CDP, Gloucester County.....	1.49	3,742	2,516.9	West Orange township, Essex County.....	12.05	46,207	3,836.0
Twin Rivers CDP, Mercer County.....	1.28	7,443	5,814.5	Westville borough, Gloucester County.....	1.02	4,288	4,187.0
Union township, Hunterdon County.....	18.74	5,908	315.3	West Wildwood borough, Cape May County	0.28	603	2,188.4
Union township, Union County.....	9.07	56,642	6,244.3	West Windsor township, Mercer County.....	25.56	27,165	1,062.6
Union Beach borough, Monmouth County....	1.80	6,245	3,461.5	Westwood borough, Bergen County.....	2.27	10,908	4,814.5
				Weymouth township, Atlantic County.....	12.09	2,715	224.6
Union City city, Hudson County.....	1.28	66,455	51,810.1				
Upper township, Cape May County.....	62.15	12,373	199.1	Wharton borough, Morris County.....	2.15	6,522	3,039.0
Upper Deerfield township, Cumberland				White township, Warren County.....	27.15	4,882	179.8
County.....	31.10	7,660	246.3	White Horse CDP, Mercer County.....	3.07	9,494	3,088.0
Upper Freehold township, Monmouth				White House Station CDP, Hunterdon			
County.....	46.42	6,902	148.7	County.....	1.30	2,089	1,602.7
Upper Montclair CDP, Essex County.....	2.54	11,565	4,561.4	White Meadow Lake CDP, Morris County....	3.85	8,836	2,296.9
Upper Pittsgrove township, Salem County...	40.33	3,505	86.9	Whitesboro CDP, Cape May County.....	3.61	2,205	610.2
Upper Pohatcong CDP, Warren County.....	0.66	1,781	2,713.1	Whittingham CDP, Middlesex County.....	1.00	2,476	2,483.2
Upper Saddle River borough, Bergen				Wildwood city, Cape May County.....	1.30	5,325	4,082.0
County.....	5.26	8,208	1,560.0	Wildwood Crest borough, Cape May County	1.13	3,270	2,884.0
Upper Stewartville CDP, Warren County....	0.07	212	3,008.7	Williamstown CDP, Gloucester County.....	7.42	15,567	2,098.2
Ventnor City city, Atlantic County.....	1.95	10,650	5,457.4				
Vernon township, Sussex County.....	68.23	23,943	350.9	Willingboro township, Burlington County.....	7.74	31,629	4,087.3
Vernon Center CDP, Sussex County.....	2.94	1,713	582.9	Winfield township, Union County.....	0.18	1,471	8,320.1
Vernon Valley CDP, Sussex County.....	2.68	1,626	607.5	Winslow township, Camden County.....	57.34	39,499	688.8
Verona township, Essex County.....	2.76	13,332	4,838.4	Woodbine borough, Cape May County.....	8.02	2,472	308.2
Victory Gardens borough, Morris County.....	0.15	1,520	10,419.2	Woodbridge CDP, Middlesex County.....	3.85	19,265	5,008.8
Victory Lakes CDP, Gloucester County.....	2.40	2,111	878.9	Woodbridge township, Middlesex County.....	23.21	99,585	4,290.0
Vienna CDP, Warren County.....	2.92	981	335.7	Woodbury city, Gloucester County.....	2.01	10,174	5,064.0
Villas CDP, Cape May County.....	3.88	9,483	2,442.0	Woodbury Heights borough, Gloucester			
Vineland city, Cumberland County.....	68.42	60,724	887.5	County.....	1.22	3,055	2,499.4
Vista Center CDP, Ocean County.....	3.39	2,095	618.3	Woodcliff Lake borough, Bergen County.....	3.41	5,730	1,682.7
				Woodland township, Burlington County.....	94.56	1,788	18.9
Voorhees township, Camden County.....	11.49	29,131	2,534.9				
Voorhees CDP, Somerset County.....	0.72	976	1,359.2	Woodland Park borough, Passaic County....	2.96	11,819	3,987.9
Waldwick borough, Bergen County.....	2.07	9,625	4,656.8	Woodlynne borough, Camden County.....	0.22	2,978	13,600.4
Wall township, Monmouth County.....	30.67	26,164	853.0	Wood-Ridge borough, Bergen County.....	1.10	7,626	6,951.6
Wallington borough, Bergen County.....	0.98	11,335	11,528.6	Woodstown borough, Salem County.....	1.58	3,505	2,211.8
Walpack township, Sussex County.....	24.05	16	0.7	Woolwich township, Gloucester County.....	20.91	10,200	487.8
Wanamassa CDP, Monmouth County.....	1.11	4,532	4,068.6	Wrightstown borough, Burlington County....	1.77	802	453.6
Wanaque borough, Passaic County.....	7.99	11,116	1,391.2	Wyckoff township, Bergen County.....	6.55	16,696	2,550.1
Wantage township, Sussex County.....	66.75	11,358	170.1	Yardville CDP, Mercer County.....	4.05	7,186	1,773.9
Waretown CDP, Ocean County.....	0.90	1,569	1,745.9	Yorketown CDP, Monmouth County.....	2.39	6,535	2,736.3
				Zarephath CDP, Somerset County.....	0.40	37	91.5
Warren township, Somerset County.....	19.57	15,311	782.5				
Washington township, Bergen County.....	2.91	9,102	3,128.8				



This page is intentionally blank.



Table 17.

**Age and Sex for the American Indian and Alaska Native Population (One Race): 2010**

[For information on confidentiality protection, nonsampling error, and definitions, see Selected Appendixes at &lt;www.census.gov/prod/cen2010/cph-1-a.pdf&gt;]

American Indian Area County	American Indian and Alaska Native population (one race)	Median age	Age								
			Under 5 years	5 to 17 years	18 to 20 years	21 to 24 years	25 to 34 years	35 to 44 years	45 to 54 years	55 to 59 years	60 to 64 years
STATE DESIGNATED TRIBAL STATISTICAL AREA											
All areas.....	527	44.6	17	85	25	26	58	55	87	44	45
Nanticoke Lenni Lenape (state) SDTSA, NJ.....	327	49.4	7	43	14	14	37	27	54	37	34
Cumberland County (part).....	327	49.4	7	43	14	14	37	27	54	37	34
Ramapough (state) SDTSA, NJ.....	200	36.3	10	42	11	12	21	28	33	7	11
Bergen County (part).....	67	42.2	2	13	4	2	7	11	9	2	4
Passaic County (part).....	133	33.8	8	29	7	10	14	17	24	5	7



Table 17.

**Age and Sex for the American Indian and Alaska Native Population (One Race): 2010—Con.**

[For information on confidentiality protection, nonsampling error, and definitions, see Selected Appendixes at &lt;www.census.gov/prod/cen2010/cph-1-a.pdf&gt;]

Age—Con			Age and sex						Percent of population		American Indian Area County
65 to 74 years	75 to 84 years	85 years and over	All ages		18 years and over		65 years and over		Under 18 years	65 years and over	
			Female	Males per 100 females	Total	Female	Total	Female			
42	33	10	264	99.6	425	206	85	47	19.4	16.1	STATE DESIGNATED TRIBAL STATISTICAL AREA
											All areas
27	24	9	159	105.7	277	132	60	32	15.3	18.3	Nanticoke Lenni Lenape (state) SDTSA, NJ
27	24	9	159	105.7	277	132	60	32	15.3	18.3	Cumberland County (part)
15	9	1	105	90.5	148	74	25	15	26.0	12.5	Ramapough (state) SDTSA, NJ
8	4	1	34	97.1	52	27	13	7	22.4	19.4	Bergen County (part)
7	5	0	71	87.3	96	47	12	8	27.8	9.0	Passaic County (part)



Table 18.

**Race and Hispanic or Latino Origin: 2010**

[For information on confidentiality protection, nonsampling error, and definitions, see Selected Appendixes at &lt;www.census.gov/prod/cen2010/cph-1-a.pdf&gt;]

American Indian Area County	Total population	Race							Hispanic or Latino (of any race)
		One race						Two or More Races	
		White	Black or African American	American Indian and Alaska Native	Asian	Native Hawaiian and Other Pacific Islander	Some Other Race		
STATE DESIGNATED TRIBAL STATISTICAL AREA									
All areas.....	6,499	2,292	2,920	527	50	2	316	392	809
Nanticoke Lenni Lenape (state) SDTSA, NJ.....	5,652	1,890	2,853	327	25	2	277	278	696
Cumberland County (part).....	5,652	1,890	2,853	327	25	2	277	278	696
Ramapough (state) SDTSA, NJ.....	847	402	67	200	25	0	39	114	113
Bergen County (part).....	550	352	29	67	25	0	35	42	86
Passaic County (part).....	297	50	38	133	0	0	4	72	27



Table 18.

**Race and Hispanic or Latino Origin: 2010—Con.**

[For information on confidentiality protection, nonsampling error, and definitions, see Selected Appendixes at &lt;www.census.gov/prod/cen2010/cph-1-a.pdf&gt;]

Not Hispanic or Latino									American Indian Area County
Total	One race						Two or More Races		
	White	Black or African American	American Indian and Alaska Native	Asian	Native Hawaiian and Other Pacific Islander	Some Other Race			
								<b>STATE DESIGNATED TRIBAL STATISTICAL AREA</b>	
5,690	1,991	2,858	466	49	2	11	313	All areas	
4,956	1,633	2,791	292	24	2	11	203	Nanticoke Lenni Lenape (state) SDTSA, NJ	
4,956	1,633	2,791	292	24	2	11	203	Cumberland County (part)	
734	358	67	174	25	0	0	110	Ramapough (state) SDTSA, NJ	
464	316	29	55	25	0	0	39	Bergen County (part)	
270	42	38	119	0	0	0	71	Passaic County (part)	



Table 19.

# **Population for Selected Categories of Race for American Indian and Alaska Native Areas: 2010**

[For information on confidentiality protection, nonsampling error, and definitions, see Selected Appendixes at <[www.census.gov/prod/cen2010/cph-1-a.pdf](http://www.census.gov/prod/cen2010/cph-1-a.pdf)>]

American Indian Area County	American Indian and Alaska Native; White <sup>1</sup>	American Indian and Alaska Native; Black or African American <sup>1</sup>	American Indian and Alaska Native; Some Other Race <sup>1</sup>	Race alone or in combination with one or more other races					
				White	Black or African American	American Indian and Alaska Native	Asian	Native Hawaiian and Other Pacific Islander	Some Other Race
STATE DESIGNATED TRIBAL STATISTICAL AREA									
All areas.....	89	117	13	2,522	3,174	781	67	6	377
Nanticoke Lenne Lenape (state) SDTSA, NJ.....	37	76	12	2,049	3,051	478	37	6	336
Cumberland County (part).....	37	76	12	2,049	3,051	478	37	6	336
Ramapough (state) SDTSA, NJ.....	52	41	1	473	123	303	30	0	41
Bergen County (part).....	28	9	1	383	39	106	28	0	37
Passaic County (part).....	24	32	0	90	84	197	2	0	4

<sup>1</sup> The three largest Census 2000 combinations that included American Indian and Alaska Natives in American Indian and Alaska Native Areas



Table 20.

# Households and Families With American Indian and Alaska Native Householder (One Race): 2010

[For information on confidentiality protection, nonsampling error, and definitions, see Selected Appendixes at <www.census.gov/prod/cen2010/cph-1-a.pdf>]

American Indian Area County	Households with American Indian and Alaska Native householder (one race)	Family households						Nonfamily households			Average size		
		Total		Husband-wife family		Female householder, no husband present			Householder living alone				
			Percent with own children under 18 years		Percent with own children under 18 years		Percent with own children under 18 years						
		Number		Number		Number		Total	Total	65 years and over	House- holds	Families	
STATE DESIGNATED TRIBAL STATISTICAL AREA													
All areas.....	184	136	25.7	79	26.6	38	21.1	48	42	16	3.01	3.54	
Nanticoke Lenni Lenape (state) SDTSA, NJ.....	137	97	21.6	61	21.3	25	28.0	40	35	14	2.47	2.95	
Cumberland County (part).....	137	97	21.6	61	21.3	25	28.0	40	35	14	2.47	2.95	
Ramapough (state) SDTSA, NJ.....	47	39	35.9	18	44.4	13	7.7	8	7	2	4.57	5.00	
Bergen County (part).....	22	15	26.7	10	40.0	4	0.0	7	6	2	3.23	4.07	
Passaic County (part).....	25	24	41.7	8	50.0	9	11.1	1	1	0	5.76	5.58	



Table 21.

# Household Relationship and Group Quarters Population for the American Indian and Alaska Native Population (One Race): 2010

[For information on confidentiality protection, nonsampling error, and definitions, see Selected Appendixes at <www.census.gov/prod/cen2010/cph-1-a.pdf>]

American Indian Area County	Household population							Group quarters population		
	Total	Householder	Relationship to householder					Total	Institutionalized population	Non-institutionalized population
			Spouse	Child	Other relatives	Nonrelatives				
						Total	Unmarried partner			
STATE DESIGNATED TRIBAL STATISTICAL AREA										
All areas.....	524	184	75	145	109	11	7	3	3	0
Nanticoke Lenni Lenape (state) SDTSA, NJ.....	324	137	55	86	42	4	3	3	3	0
Cumberland County (part).....	324	137	55	86	42	4	3	3	3	0
Ramapough (state) SDTSA, NJ.....	200	47	20	59	67	7	4	0	0	0
Bergen County (part).....	67	22	13	19	12	1	0	0	0	0
Passaic County (part).....	133	25	7	40	55	6	4	0	0	0



Table 22.

**Housing Occupancy and Tenure: 2010**

[For information on confidentiality protection, nonsampling error, and definitions, see Selected Appendixes at &lt;www.census.gov/prod/cen2010/cph-1-a.pdf&gt;]

American Indian Area County	Total housing units	Occupied housing units with American Indian and Alaska Native householder (one race)						Vacant housing units				
		Total	Owner occupied		Renter occupied	Average household size		Total	For seasonal, recrea- tional, or occasional use	Vacancy rate		
			Number	Percent of occupied housing units		Owner- occupied units	Renter- occupied units			Available housing	Home- owner	Rental
<b>STATE DESIGNATED TRIBAL STATISTICAL AREA</b>												
All areas.....	2,420	184	148	80.4	36	3.09	2.69	161	6	3.3	1.5	8.3
Nanticoke Lenni Lenape (state) SDTSA, NJ.....	2,157	137	115	83.9	22	2.54	2.14	145	4	3.5	1.5	9.0
Cumberland County (part).....	2,157	137	115	83.9	22	2.54	2.14	145	4	3.5	1.5	9.0
Ramapough (state) SDTSA, NJ.....	263	47	33	70.2	14	5.00	3.57	16	2	1.6	1.5	1.8
Bergen County (part).....	209	22	12	54.5	10	3.08	3.40	16	2	2.0	1.9	2.2
Passaic County (part).....	54	25	21	84.0	4	6.10	4.00	0	0	0.0	0.0	0.0



Table 23.

# **Occupied Housing Units (Households) by Race and Hispanic or Latino Origin of Householder: 2010**

[For information on confidentiality protection, nonsampling error, and definitions, see Selected Appendixes at <[www.census.gov/prod/cen2010/cph-1-a.pdf](http://www.census.gov/prod/cen2010/cph-1-a.pdf)>]

American Indian Area County	Total occupied housing units	Race of householder						Two or More Races	House- holder Hispanic or Latino (of any race)	House- holder White alone, not Hispanic or Latino
		One race								
		White	Black or African American	American Indian and Alaska Native	Asian	Native Hawaiian and Other Pacific Islander	Some Other Race			
<b>STATE DESIGNATED TRIBAL STATISTICAL AREA</b>										
All areas.....	2,259	870	1,032	184	14	1	74	84	180	801
Nanticoke Lenni Lenape (state) SDTSA, NJ.....	2,012	725	1,014	137	6	1	66	63	150	671
Cumberland County (part).....	2,012	725	1,014	137	6	1	66	63	150	671
Ramapough (state) SDTSA, NJ.....	247	145	18	47	8	0	8	21	30	130
Bergen County (part).....	193	136	10	22	8	0	7	10	25	121
Passaic County (part).....	54	9	8	25	0	0	1	11	5	9



Table 24.

**Land Area and Population Density: 2010**

[For information on confidentiality protection, nonsampling error, and definitions, see Selected Appendixes at &lt;www.census.gov/prod/cen2010/cph-1-a.pdf&gt;]

American Indian Area County	Land area in square miles	Total population	
		Number	Average per square mile
STATE DESIGNATED TRIBAL STATISTICAL AREA			
All areas.....	26.31	6,499	247.0
Nanticoke Lenni Lenape (state) SDTSA, NJ.....	19.16	5,652	295.0
Cumberland County (part).....	19.16	5,652	295.0
Ramapough (state) SDTSA, NJ.....	7.15	847	118.4
Bergen County (part).....	3.05	550	180.2
Passaic County (part).....	4.10	297	72.4







# Appendixes

---

Several appendixes traditionally found in printed reports are now available in a separate volume. For the following, see CPH-1-A, *Summary Population and Housing Characteristics, Selected Appendixes*, on the Internet at <[www.census.gov/prod/cen2010/cph-1-a.pdf](http://www.census.gov/prod/cen2010/cph-1-a.pdf)>:

Appendix A. Geographic Terms and Concepts

Appendix B. Definitions of Subject Characteristics

Appendix C. Data Collection and Processing Procedures

Appendix D. Questionnaire

Appendix F. Operational Overview and Accuracy of the Data

Appendix G. Residence Rule and Residence Situations for the 2010 Census of the United States

Appendix H. Acknowledgments

This Appendix section contains:

Appendix E. Maps

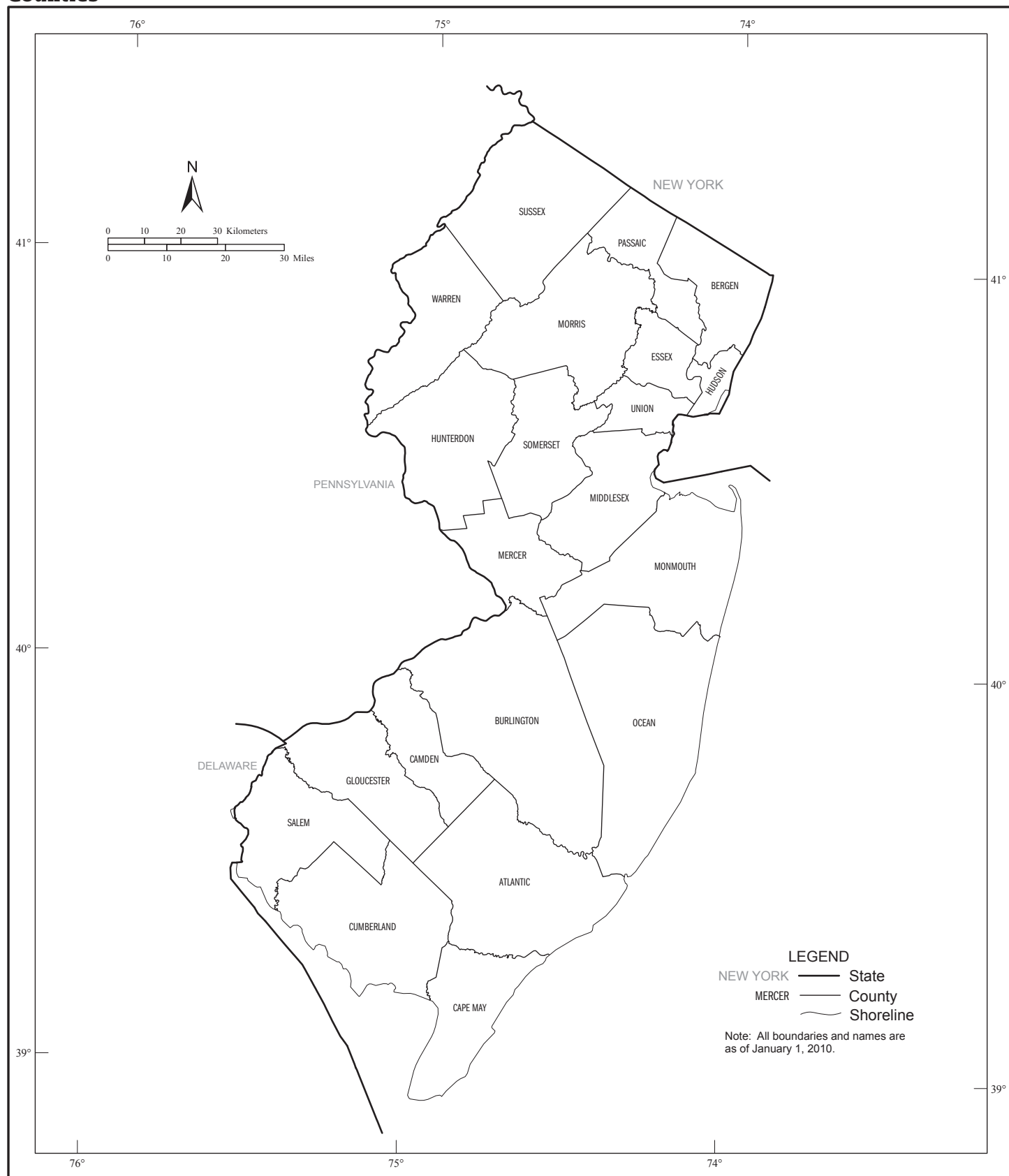















# Appendix E. Maps

## Counties





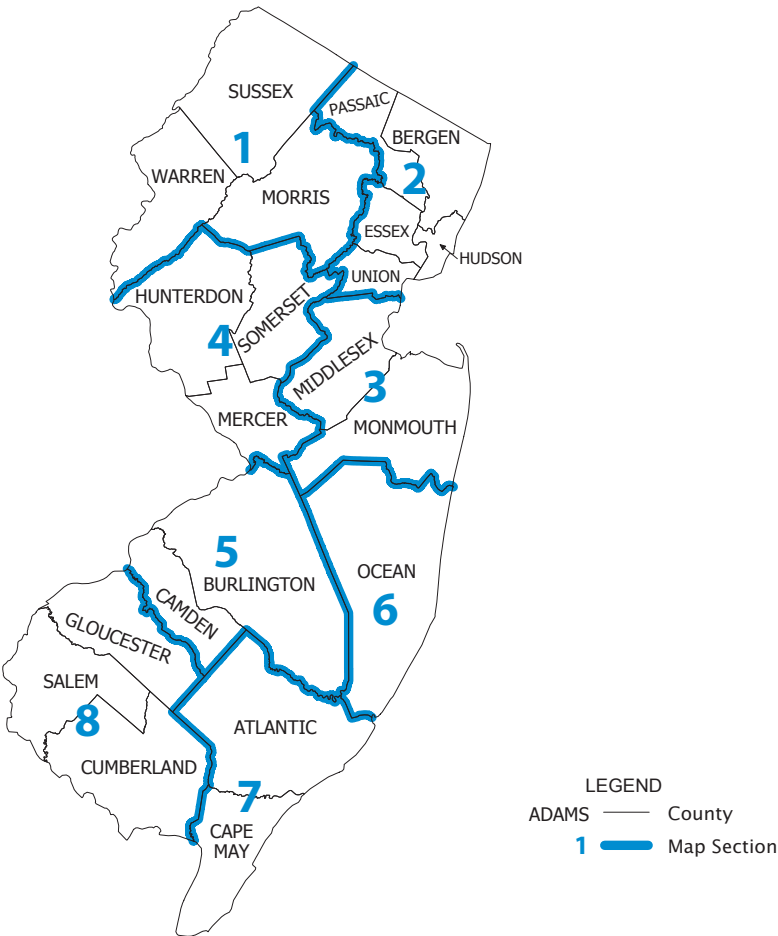
Geographic Areas Reference Map Legend

	<i>Lumbee</i>	State Designated Tribal Statistical Area		Zena	Census Designated Place
		State		<i>Lake Erie</i>	Large River, Lake, Water Body, or Shoreline
	<b>ERIE</b>	County		A fishhook joins contiguous and/or discontinuous parts of the same geographic entity.	
	YORK	County Subdivision <sup>1</sup>		<b>SEE INSET A</b>	Inset
	ROME	Incorporated Place <sup>1</sup>			

<sup>1</sup> A '1' following a place name indicates that the place is an independent place or independent city. An independent place is not part of any legal county subdivision and thus serves as the statistical equivalent of a legal county subdivision. An independent city is not part of any county or legal county subdivision and thus serves as both the statistical equivalent of a county and a legal county subdivision. The name for the county subdivision is always the same as that of the place and never shown separately on the map.

Note: All legal and statistical area boundaries and names are as of January 1, 2010. Where international, state, county, independent city, and/or county subdivision boundaries coincide, the map shows the boundary symbol for the highest level of these geographic entities. The county and independent city boundaries are always shown. Where a county subdivision boundary symbol coincides with a place boundary, the map does not show the place boundary symbol. Where American Indian Reservation (Federal), American Indian Reservation (State), State Designated Tribal Statistical Area, and/or Tribal Designated Statistical Area boundaries coincide with a county subdivision boundary, the map does not show the county subdivision boundary symbol. Any geographic entity name may include '(pt)' if some portion of the entity extends beyond the limits of the map area displayed on the page, or if multiple discontinuous pieces of the entity have been discretely labeled on the page. A geographic entity name may include '(pts)' if many discontinuous pieces exist for that entity that cannot be discretely labeled. The boundaries shown on this map are for Census Bureau statistical data collection and tabulation purposes only; their depiction and designation for statistical purposes does not constitute a determination of jurisdictional authority or rights of ownership or entitlement.

Section Locator





## Geographic Areas Reference Map Legend, Section Locator, and Location Index

---

### County Location Index

This list presents the map section numbers for each county in the state.  
Map section numbers refer to the geographic areas reference maps only.

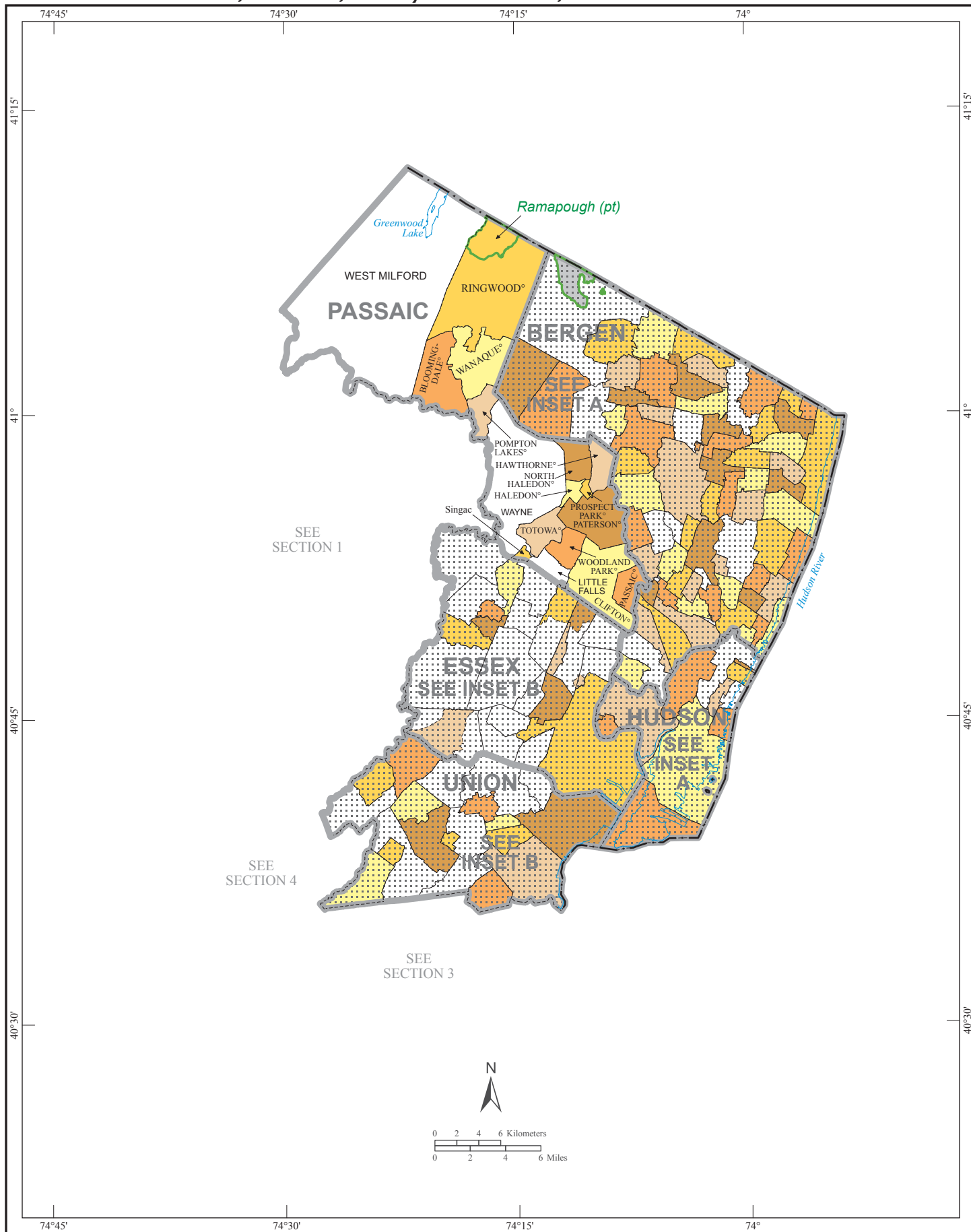
COUNTY	MAP SEC
Atlantic	7
Bergen	2
Burlington	5
Camden	5
Cape May	7
Cumberland	8
Essex	2
Gloucester	8
Hudson	2
Hunterdon	4
Mercer	4
Middlesex	3
Monmouth	3
Morris	1
Ocean	6
Passaic	2
Salem	8
Somerset	4
Sussex	1
Union	2
Warren	1







# American Indian Areas, Counties, County Subdivisions, and Places - Section 2





[illegible]



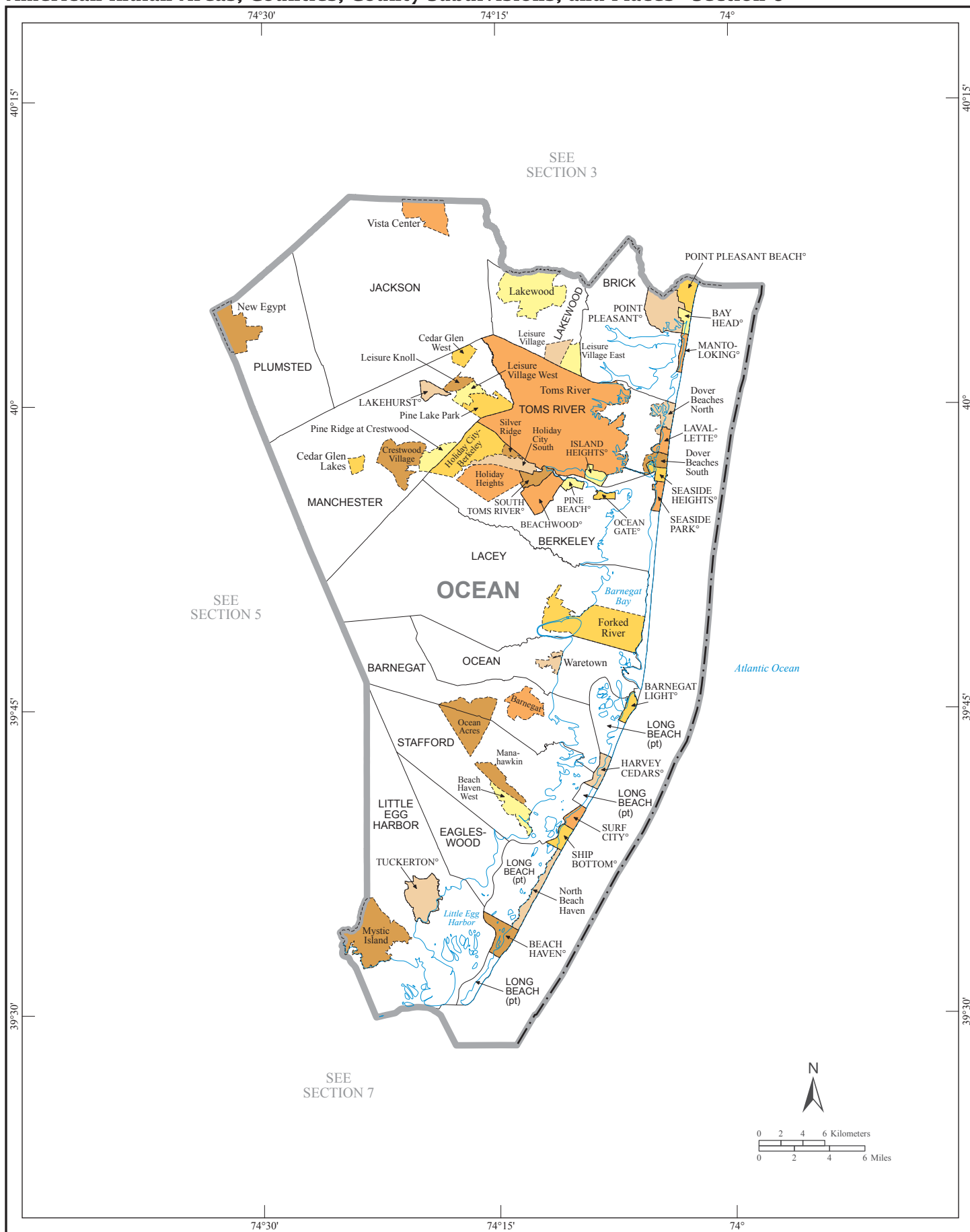
[illegible]



[illegible]

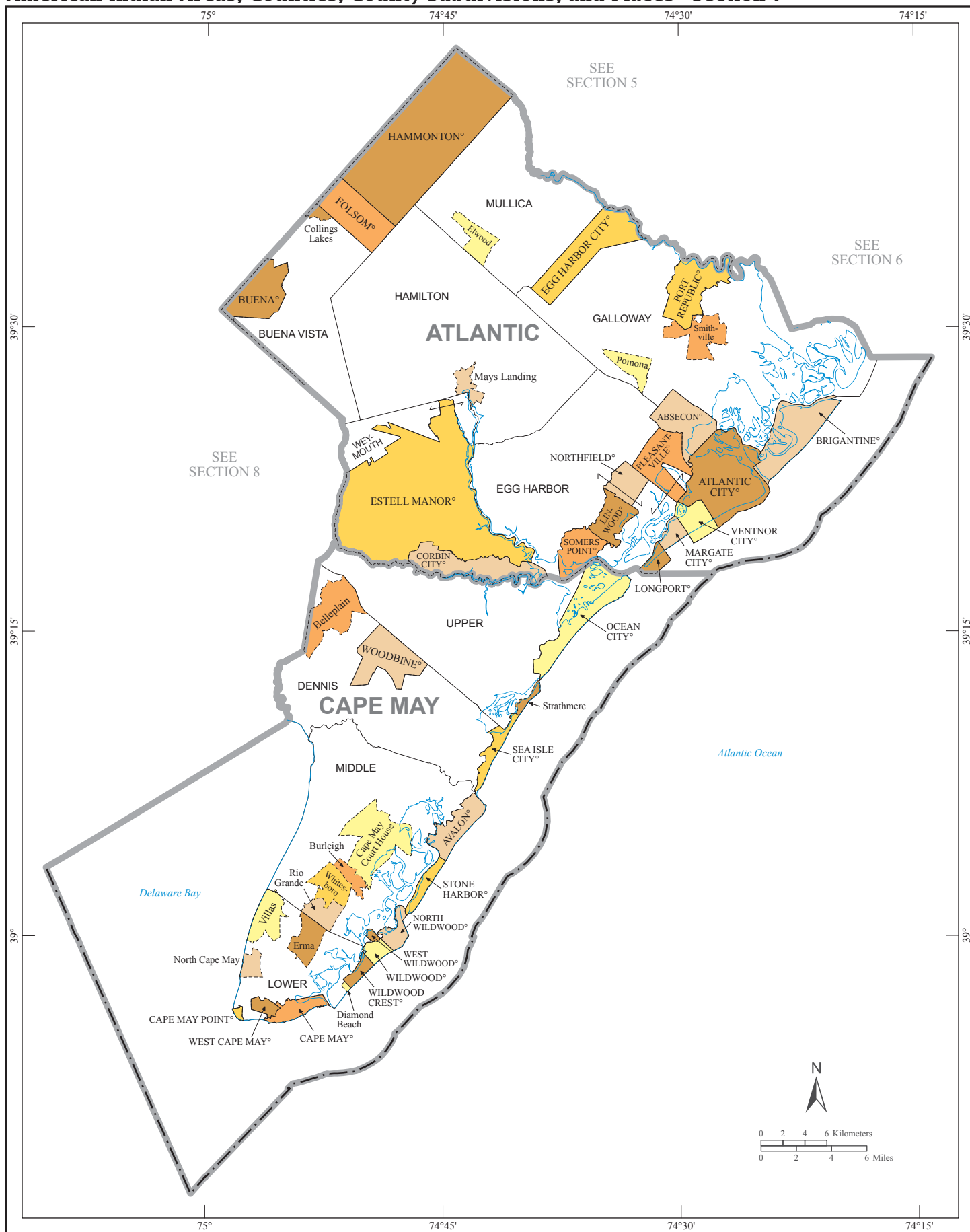


# American Indian Areas, Counties, County Subdivisions, and Places - Section 6



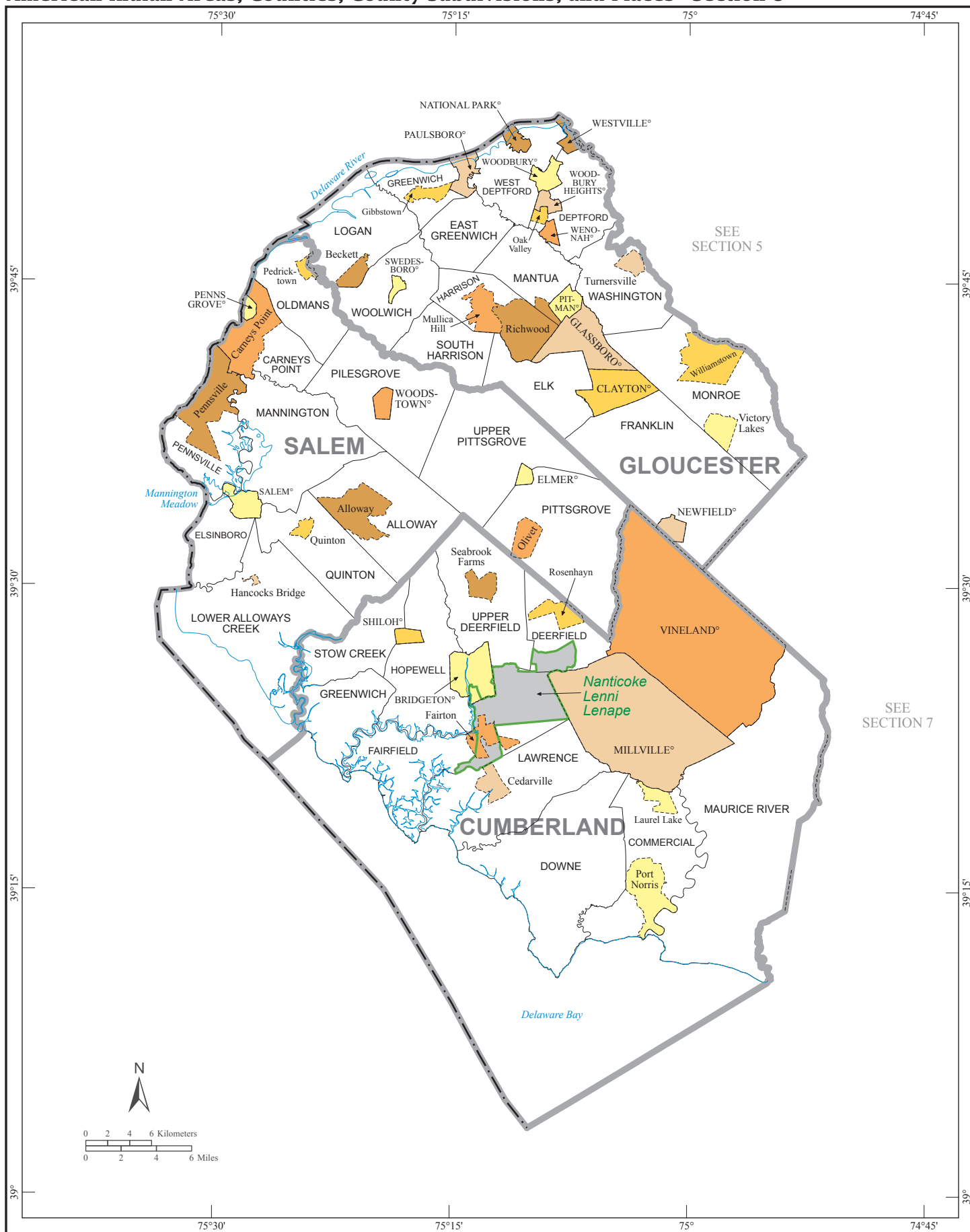


# American Indian Areas, Counties, County Subdivisions, and Places - Section 7





# American Indian Areas, Counties, County Subdivisions, and Places - Section 8

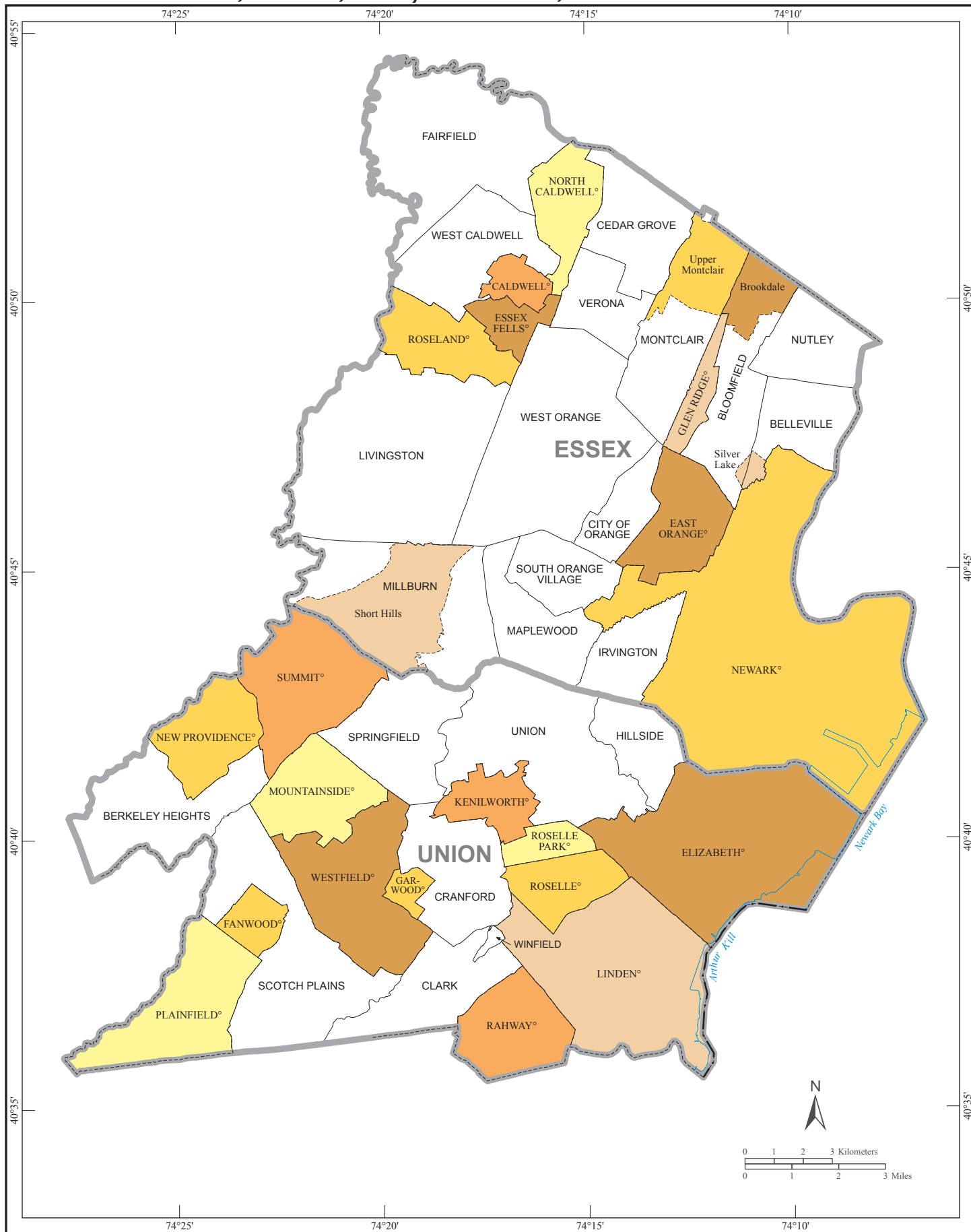






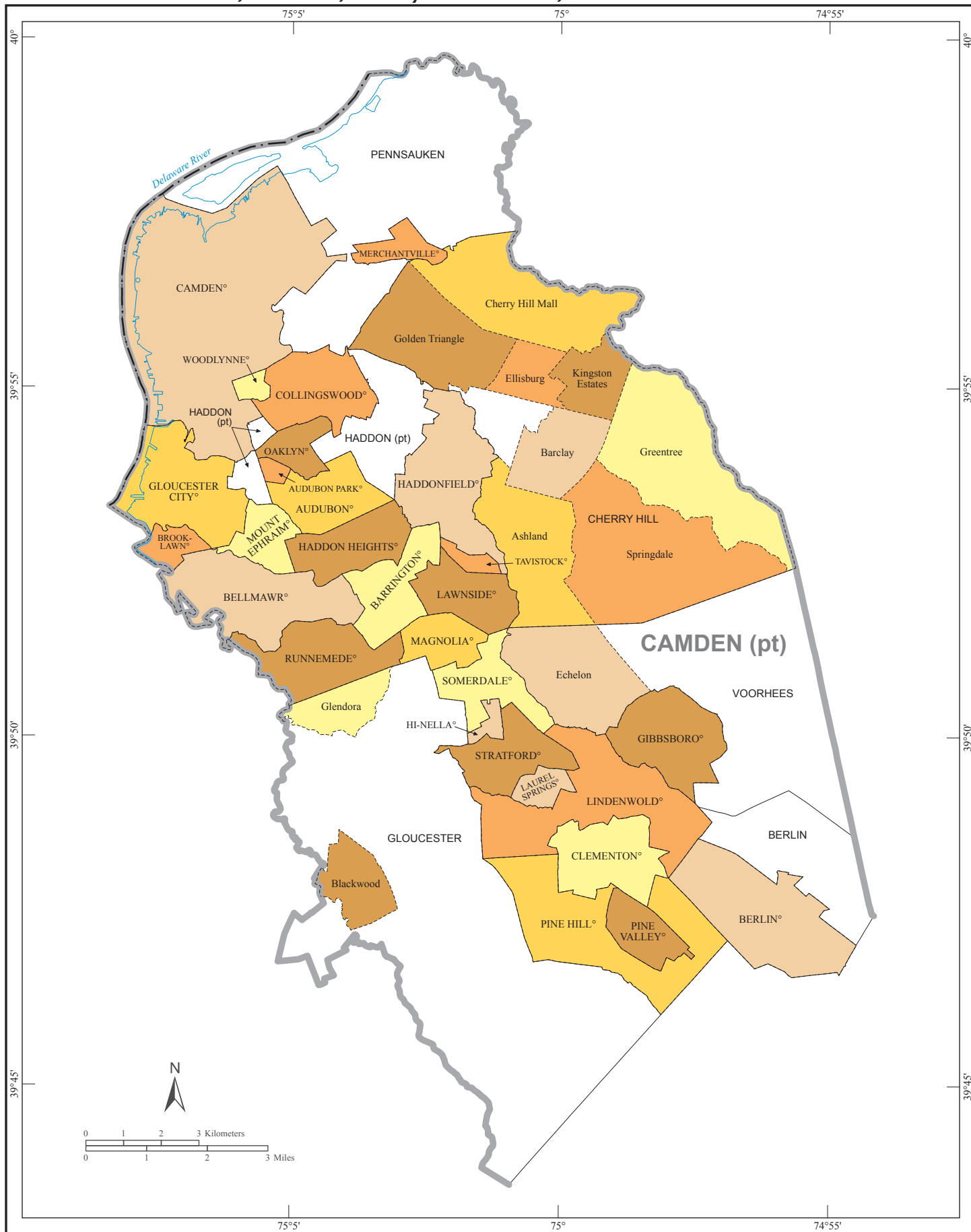


# American Indian Areas, Counties, County Subdivisions, and Places - Inset B





# American Indian Areas, Counties, County Subdivisions, and Places - Inset C





# American Indian Areas, Counties, County Subdivisions, and Places - Inset D

