

New York: 2010

Summary Population and Housing Characteristics

2010 Census of Population and Housing

Issued December 2012

CPH-1-34



New York: 2010

Issued December 2012

Summary Population and Housing Characteristics

CPH-1-34



U.S. Department of Commerce

Rebecca M. Blank,
Acting Secretary

Rebecca M. Blank,
Deputy Secretary

Economics and Statistics Administration **Vacant,**

Under Secretary
for Economic Affairs

U.S. CENSUS BUREAU
Thomas L. Mesenbourg,
Acting Director

SUGGESTED CITATION

U.S. Census Bureau,
2010 Census of
Population and Housing,
*Summary Population and
Housing Characteristics*,
CPH-1-34, New York
U.S. Government Printing Office,
Washington, DC,
2012



**Economics
and Statistics
Administration**

Vacant,
Under Secretary for
Economic Affairs



U.S. CENSUS BUREAU

Thomas L. Mesenbourg,
Acting Director

Nancy A. Potok,
Deputy Director and
Chief Operating Officer

Enrique J. Lamas,
Associate Director
for Demographic Programs

Enrique J. Lamas,
Acting Chief, Population Division

CONTENTS

List of Statistical Tables.	v
How to Use This Census Report	I-1
Table Finding Guide	II-1
User Notes	III-1
Statistical Tables	1
Appendixes	
A Geographic Terms and Concepts	*
B Definitions of Subject Characteristics	*
C Data Collection and Processing Procedures.	*
D Questionnaire.	*
E Maps	E-1
F Operational Overview and Accuracy of the Data	*
G Residence Rule and Residence Situations for the 2010 Census of the United States.	*
H Acknowledgments	*

*Appendix may be found in the separate volume, CPH-1-A, *Summary Population and Housing Characteristics, Selected Appendixes*, on the Internet at <www.census.gov/prod/cen2010/cph-1-a.pdf>.

LIST OF
STATISTICAL
TABLES

Table no.	Title	Page
1.	Age and Sex: 2010 State, County, County Subdivision, Place	2
2.	Age and Sex: 2010 State, County, Place and County Subdivision	64
3.	Race and Hispanic or Latino Origin: 2010 State, County, County Subdivision, Place	128
4.	Race and Hispanic or Latino Origin: 2010 State, County, Place and County Subdivision	190
5.	Population for Selected Categories of Race: 2010 State, County, County Subdivision, Place	254
6.	Population for Selected Categories of Race: 2010 State, County, Place and County Subdivision	285
7.	Households and Families: 2010 State, County, County Subdivision, Place	317
8.	Households and Families: 2010 State, County, Place and County Subdivision	348
9.	Household Relationship and Group Quarters Population: 2010 State, County, County Subdivision, Place	380
10.	Household Relationship and Group Quarters Population: 2010 State, County, Place and County Subdivision	411
11.	Housing Occupancy and Tenure: 2010 State, County, County Subdivision, Place	443
12.	Housing Occupancy and Tenure: 2010 State, County, Place and County Subdivision	474
13.	Occupied Housing Units (Households) by Race and Hispanic or Latino Origin of Householder: 2010 State, County, County Subdivision, Place	506
14.	Occupied Housing Units (Households) by Race and Hispanic or Latino Origin of Householder: 2010 State, County, Place and County Subdivision	538
15.	Land Area and Population Density: 2010 State, County, County Subdivision, Place	571
16.	Land Area and Population Density: 2010 State, County, Place and County Subdivision	587

17. Age and Sex for the American Indian and Alaska Native Population (One Race): 2010	604
American Indian Area, County	
18. Race and Hispanic or Latino Origin: 2010	606
American Indian Area, County	
19. Population for Selected Categories of Race for American Indian and Alaska Native Areas: 2010	608
American Indian Area, County	
20. Households and Families With American Indian and Alaska Native Householder (One Race): 2010	609
American Indian Area, County	
21. Household Relationship and Group Quarters Population for the American Indian and Alaska Native Population (One Race): 2010	610
American Indian Area, County	
22. Housing Occupancy and Tenure: 2010	611
American Indian Area, County	
23. Occupied Housing Units (Households) by Race and Hispanic or Latino Origin of Householder: 2010	612
American Indian Area, County	
24. Land Area and Population Density: 2010	613
American Indian Area, County	

How to Use This Census Report

CONTENTS

	Page
Introduction	I-1
How to Find Geographic Areas and Subject Matter Data	I-2
How to Use the Statistical Tables.	I-2
Graphics	I-4
User Notes	I-4
Appendixes	I-5

INTRODUCTION

Data from the 2010 Census for the United States and Puerto Rico are presented in two printed report series and a single report for American Indians and Alaska Natives by tribe:

1. CPH-1, *Summary Population and Housing Characteristics*
2. CPH-2, *Population and Housing Unit Counts*
3. CPH-3, *Characteristics of American Indians and Alaska Natives by Tribe*

The data from the 2010 Census were derived from a limited number of basic questions asked of the entire population and about every housing unit. Appendix D (see *Selected Appendixes* report at <www.census.gov/prod/cen2010/cph-1-a.pdf>) presents a facsimile of the questionnaire pages used to collect the data included in this report. Note that the “long form” data included in previous censuses are not included in the 2010 Census.

The CPH-1, *Summary Population and Housing Characteristics*, report series provides data based on age, Hispanic or Latino origin, household relationship, race, sex, tenure (owner- or renter-occupied), and vacancy characteristics. Land area measurements and population density also are provided. This series is similar to the Census 2000 PHC-1 series.

The CPH-2, *Population and Housing Unit Counts*, report series provides 2010 Census and historical comparisons of the population and housing unit counts. It also provides area measurements and density. The user notes section documents geographic changes over the past decade. This series is similar to the Census 2000 PHC-3 series.

In each series, there is one report for each state, the District of Columbia, and Puerto Rico, plus a United States summary report. Many tables in the United States summary reports include data for Puerto Rico.

The CPH-3, *Characteristics of American Indians and Alaska Natives by Tribe*, report provides population and housing information for selected American Indian and Alaska Native tribes. This report is similar to the Census 2000 PHC-5 report. This is a single report covering the entire United States.

HOW TO FIND GEOGRAPHIC AREAS AND SUBJECT MATTER DATA

This report includes a table finding guide to assist the user in locating those statistical tables that contain the desired data. The table finding guide lists alphabetically, by geographic area, the subjects shown in this report. To determine which tables in this report show data for a particular topic, find the subject in the left-hand column of the table finding guide and then look across the columns using the headings at the top for the desired type of geographic area. Figure I-1 is an example of a table finding guide.

The table finding guide does not include cross-classification of subject-matter items. Additional information to locate data within specific reports is provided in the headnote at the top of the table finding guide and in the footnotes at the bottom of the guide.

HOW TO USE THE STATISTICAL TABLES

Parts of a Statistical Table

The census data included in printed reports are arranged in tables. Each table includes four major parts: (1) heading, (2) boxhead, (3) stub, and (4) data field. A typical census report table is illustrated in Figure I-2.

The heading consists of the table number, title, and headnote. The table number indicates the position of the table within the report, while the title is a brief statement indicating the subjects and time reference of the data presented in the table. The headnote is enclosed in brackets and is located under the title. It contains statements that qualify, explain, or provide information pertaining to the entire table.

The boxhead is under the heading. This portion of the table, which contains the individual column heads or captions, describes the data in each vertical column. In the boxhead of many tables, a spanner appears across and above two or more column heads or across two or more lower spanners. The purpose of a spanner is to classify or qualify items below it or separate the table into identifiable blocks in terms of major aspects of the data.

The stub is located at the left edge of the table. It includes a listing of line or row captions or descriptions. At the top of the stub is the stubhead. The stubhead is considered to be an extension of the table title and usually shows generic geographic area designations and restrictions.

In the stub, several features are used to help the user better understand the contents of the table. Usually, a block of data lines is preceded by a sidehead. The sidehead, similar to a spanner, describes and classifies the stub entries following it. The use of indentation in a stub indicates the relationship of one data line to

Figure I-1.

Table Finding Guide

SUBJECTS BY TYPE OF GEOGRAPHIC AREA AND TABLE NUMBER

Subjects covered in this guide are shown on the left side, and types of geographic areas are shown at the top. Table numbers shown in bold indicate that either all or part of the table is presented for the American Indian and Alaska Native population in American Indian and Alaska Native areas, or for the Native Hawaiian and Other Pacific Islander population in Hawaiian home lands. See CPH-1-A, *Summary Population and Housing Characteristics, Selected Appendixes* (<www.census.gov/prod/cen2010/cph-1-a.pdf>) for a description of area classifications (Appendix A) and for definitions and explanations of subject characteristics (Appendix B).

Subject	The state ¹	County ²	Place		County subdivision		American Indian and Alaska Native area ⁴	Hawaiian home land ⁵
			By county and county division	Alphabetically for the state	By county	Alphabetically for the state ³		
POPULATION CHARACTERISTICS								
Age	1, 2	1, 2	1	2	1	2	17	25
Average family size	7, 8	7, 8	7	8	7	8	20	28
Average household size	7, 8	7, 8	7	8	7	8	20	28
Families and family characteristics	7, 8	7, 8	7	8	7	8	20	28
Group quarters population	9, 10	9, 10	9	10	9	10	21	29
Hispanic or Latino origin	3, 4	3, 4	3	4	3	4	18	26
	7, 8, 9,	7, 8, 9,						
Households and household characteristics	10	10	7, 9	8, 10	7, 9	8, 10	20, 21	28, 29
Nonfamily households	7, 8	7, 8	7	8	7	8	20	28
Population density	15, 16	15, 16	15	16	15	16	24	32
Race	3, 4, 5, 6	3, 4, 5, 6	3, 5	4, 6	3, 5	4, 6	18, 19	26, 27
Relationship to householder	9, 10	9, 10	9	10	9	10	21	29
Sex	1, 2	1, 2	1	2	1	2	17	25
Unmarried partner	9, 10	9, 10	9	10	9	10	21	29
HOUSING CHARACTERISTICS								
Average household size by tenure	11, 12	11, 12	11	12	11	12	22	30
Hispanic or Latino origin of householder	13, 14	13, 14	13	14	13	14	23	31
Occupancy characteristics	11, 12	11, 12	11	12	11	12	22	30
Race of householder	13, 14	13, 14	13	14	13	14	23	31
Tenure	11, 12	11, 12	11	12	11	12	22	30
Vacancy characteristics	11, 12	11, 12	11	12	11	12	22	30
GEOGRAPHIC CHARACTERISTICS								
Land area	15, 16	15, 16	15	16	15	16	24	32
Population density	15, 16	15, 16	15	16	15	16	24	32

¹ State, District of Columbia, or Puerto Rico.

² Parish in Louisiana; city and borough, municipality, borough, or census area in Alaska; and municipio in Puerto Rico. In Maryland, Missouri, Nevada, and Virginia, one or more cities are independent of counties and are treated as statistical equivalents of counties. The entire District of Columbia, which has no counties, is treated as a county equivalent.

³ County subdivisions within the state are shown alphabetically with places for the following 12 states: Connecticut, Maine, Massachusetts, Michigan, Minnesota, New Hampshire, New Jersey, New York, Pennsylvania, Rhode Island, Vermont, and Wisconsin.

⁴ American Indian and Alaska Native areas include state and federal American Indian reservations; Oklahoma tribal statistical areas (OTSA); Alaska Native village statistical areas (ANVSAs); tribal designated statistical areas (TDSAs); state designated tribal statistical areas (SDTSAs); and Alaska Native Regional Corporations (ANRCs).

⁵ Tables for these areas appear only in the report for Hawaii.

Figure I-2.
PARTS OF A STATISTICAL TABLE

Table number and title		Headnote							Column head							
Heading	Table 6. Population for Selected Categories of Race: 2010		[For information on confidentiality protection, nonsampling error, and definitions, see Selected Appendices at <www.census.gov/prod/cen2010/cph-1-a.pdf>]													
			Race in combination with one or more other races							Race alone or in combination with one or more other races						
Stubhead	State County Place		White	Black or African American	American Indian and Alaska Native	Asian	Native Hawaiian and Other Pacific Islander	Some Other Race	White	Black or African American	American Indian and Alaska Native	Asian	Native Hawaiian and Other Pacific Islander	Some Other Race	Boxhead	
	Delaware.....		18,775	14,109	5,718	5,152	816	5,026	637,392	205,923	9,899	33,701	1,216	35,545		
	COUNTY															
	Kent County.....		4,523	3,595	1,558	1,215	215	838	114,522	42,508	2,601	4,521	306	4,073		
	New Castle County.....		10,502	7,949	2,895	3,333	409	3,171	363,457	135,735	4,469	26,633	588	22,286		
	Sussex County.....		3,750	2,565	1,265	604	192	1,017	159,413	27,680	2,829	2,547	342	9,186		
Sidehead	PLACE															
	Arden village, New Castle County.....	3	1	1	2	0	1		428	6	3	3	0	3		
	Ardencroft village, New Castle County.....	1	0	0	1	0	0		199	21	0	12	0	0		
	Ardersville village, New Castle County.....	8	2	0	5	0	2		256	4	0	11	0	2		
	Beard CDP, New Castle County.....	122	447	132	111	11	201		10,298	7,129	211	944	16	1,527		
	Bellfonte town, New Castle County.....	13	5	2	5	2	7		1,096	80	4	19	3	9		
	Bethany Beach town, Sussex County.....	5	3	1	1	0	0		1,054	5	1	5	0	0		
	Bethel town, Sussex County.....	2	2	0	0	0	0		164	8	0	1	1	0		
	Blades town, Sussex County.....	45	46	6	0	3	7		802	391	15	10	3	74		
	Bowers town, Kent County.....	3	1	1	1	0	1		318	7	4	5	0	5		
	Bridgeville town, Sussex County.....	62	51	16	8	5	12		1,391	545	19	14	7	152		
	Brookside CDP, New Castle County.....	445	325	118	80	35	125		10,218	2,070	172	529	37	912		
	Camden town, Kent County.....	124	104	49	52	0	13		2,413	920	60	180	1	63		
	Cheswold town, Kent County.....	50	32	32	12	10	13		793	497	68	46	10	47		
	Claymont CDP, New Castle County.....	149	112	34	32	5	25		5,435	2,344	62	347	14	240		
	Clayton town.....	73	73	21	16	1	13		2,105	791	27	33	1	63		
	Kent County (part).....	73	73	21	16	1	13		2,105	791	27	33	1	63		
	New Castle County (part).....	0	0	0	0	0	0		0	0	0	0	0	0		
	Daysboro town, Sussex County.....	17	16	4	3	0	2		706	69	12	3	0	36		
	Delaware City city, New Castle County.....	64	46	16	5	0	5		1,473	231	17	22	0	20		
	Delmar town, Sussex County.....	75	67	21	7	1	4		1,281	344	27	18	1	19		
	Dewey Beach town, Sussex County.....	4	3	0	0	1	0		318	12	1	1	3	10		
	Dover city, Kent County.....	1,053	1,097	375	328	52	195		18,446	16,312	571	1,310	75	960		
	Dover Base Housing CDP, Kent County.....	216	122	47	85	23	37		2,699	580	55	163	32	200		
	Edgemont CDP, New Castle County.....	99	115	39	9	1	16		3,499	2,089	58	72	1	99		
	Ellendale town, Sussex County.....	8	13	6	3	2	0		242	125	6	5	4	15		
	Elmire town, New Castle County.....	165	123	44	33	0	116		4,435	925	92	139	0	786		
	Farmington town, Kent County.....	0	0	0	0	0	0		110	0	0	0	0	0		
	Felton town, Kent County.....	48	38	12	3	0	12		998	290	20	25	1	23		
Stub	Fenwick Island town, Sussex County.....	1	0	1	0	0	0		371	2	1	3	0	3		
	Frankford town, Sussex County.....	10	11	4	0	2	5		407	249	4	11	2	190		
	Frederica town, Kent County.....	32	33	14	2	0	7		538	183	14	9	1	57		
	Georgetown town, Sussex County.....	200	85	51	8	2	133		3,191	1,018	328	78	11	2,038		
	Glasgow CDP, New Castle County.....	312	276	71	121	6	67		9,505	3,862	119	937	10	309		
	Greenville CDP, New Castle County.....	24	10	3	22	0	6		2,018	121	3	190	0	28		
	Greenwood town, Sussex County.....	28	12	17	5	0	0		718	211	17	11	0	48		
	Harrington city, Kent County.....	120	102	55	15	10	15		2,568	931	76	43	14	94		
	Hartly town, Kent County.....	0	0	0	0	0	0		72	0	1	0	1	0		
	Henrieville town, Sussex County.....	0	0	0	0	0	0		118	3	0	1	0	0		
	Highland Acres CDP, Kent County.....	96	71	24	44	7	14		2,725	579	45	189	10	45		
	Hockessin CDP, New Castle County.....	188	38	38	132	8	31		11,712	434	59	1,429	17	102		
	Houston town, Kent County.....	2	2	0	1	0	1		346	22	2	4	0	3		
	Kent Acres CDP, Kent County.....	51	38	17	17	1	8		1,302	505	29	65	1	55		
	Kenton town, Kent County.....	8	6	2	0	0	0		242	12	2	0	0	13		
	Laurel town, Sussex County.....	135	155	33	38	15	37		1,889	1,668	75	72	33	188		
	Lispis town, Kent County.....	6	6	0	0	0	0		170	9	4	0	0	6		
	Lewes city, Sussex County.....	34	26	17	4	1	1		2,502	237	27	14	3	10		
	Little Creek town, Kent County.....	5	1	4	0	0	0		214	6	7	1	1	0		
	Long Neck CDP, Sussex County.....	6	3	5	0	0	1		1,896	44	10	7	0	31		
	Magnolia town, Kent County.....	7	2	4	2	0	1		182	38	14	3	0	6		
	Middletown town, New Castle County.....	457	405	107	132	19	131		12,145	5,772	143	841	27	597		
	Millford city.....	189	176	65	27	23	60		6,404	2,304	115	137	45	838		
	Kent County (part).....	93	91	24	8	8	41		1,906	1,526	53	46	13	374		
	Sussex County (part).....	96	85	41	19	15	19		4,498	778	62	91	32	464		
	Millboro town, Sussex County.....	90	97	29	20	7	23		2,863	792	49	149	7	154		
	Millville town, Sussex County.....	9	1	1	7	0	0		515	14	1	11	0	12		
	Milton town, Sussex County.....	75	76	20	3	0	12		2,027	497	38	18	1	92		
	Newark city, New Castle County.....	626	318	141	325	31	112		26,532	2,412	194	2,570	41	519		
	New Castle city, New Castle County.....	101	95	39	19	2	31		3,660	1,530	57	80	2	105		
	Newport town, New Castle County.....	29	26	6	5	2	9		744	220	9	23	2	100		
	North Star CDP, New Castle County.....	83	20	8	61	0	27		7,066	270	11	687	0	48		
	Ocean View town, Sussex County.....	17	8	6	5	1	3		1,835	24	7	29	1	8		
	Odessa town, New Castle County.....	12	10	4	5	0	2		334	35	4	9	0	2		
20 Delaware		Summary Population and Housing Characteristics														
State name and page number		U.S. Census Bureau, 2010 Census														
		Report title														

another. Indented data lines represent subcategories that, in most instances, sum to a total. Occasionally in tables, it is desirable to show one or more single-line subcategories that do not sum to the total.

The data field is that part of the statistical table that contains the data. It extends from the bottom of the boxhead to the bottom of the table and from the right of the stub to the right edge of the page.

Both geographic and subject-matter terms appear in tables. It is important to read the definitions of the terms used in the tables because census terms often are defined in special ways that reflect the manner in which the questions were asked and the data were tabulated. Definitions of geographic terms are provided in Appendix A of CPH-1-A, *Summary Population and Housing Characteristics, Selected Appendixes* at <www.census.gov/prod/cen2010/cph-1-a.pdf>. Census tables often include derived measures such as medians, means, percentages, and ratios. These and other subject-matter terms are defined in Appendix B of the same report.

Symbols and Geographic Abbreviations

The following symbols are used in the tables and explanations of subjects covered in 2010 Census reports:

- A dash “–” represents zero or a derived measure that rounds to less than 0.1. This symbol appears only in the 2010 Census CPH-2, *Population and Housing Unit Counts*, report series.
- (X) means not applicable. In the 1990 and earlier decennial census reports, three dots “...” meant not applicable.
- (NA) means not available.
- The superscript prefix “r” indicates that a Census 2000 count has been revised since the publication of the Census 2000 reports as a result of certified Count Question Resolution (CQR) changes (see also <www.census.gov/prod/cen2000/notes/errata.pdf>). This symbol appears only in the 2010 Census CPH-2, *Population and Housing Unit Counts*, report series.
- A minus sign “–” preceding a figure denotes decrease. The minus sign appears only in the 2010 Census CPH-2, *Population and Housing Unit Counts*, report series.

The following are examples of geographic abbreviations and terms that may be used in the tables in this report:

- A “(part)” next to the name of a geographic area in a hierarchical presentation indicates that the geographic entity is located only partially in the superior geographic entity. For example, a “(part)” next to a place name in a county subdivision-place hierarchy indicates that the place is located in more than one county subdivision. (Places also may be “split” by county, congressional district, urban/rural, metropolitan area, voting district, and other geographic boundaries, depending on the presentation.) Other geographic entities also can be “split” by a higher level entity. The exception is a tabulation block, which is unique within all geographic entities in census products.
- ANVSA is Alaska Native village statistical area.
- ANRC is Alaska Native Regional Corporation.
- CCD is census county division.
- CDP is census designated place.
- CSA is combined statistical area.
- NECTA is New England city and town area.
- Metro Area is metropolitan statistical area.
- Micro Area is micropolitan statistical area.
- OTSA is Oklahoma tribal statistical area.
- SDTSA is state designated tribal statistical area.
- TDSA is tribal designated statistical area.
- UT is unorganized territory.

GRAPHICS

Charts, statistical maps, and other graphic summaries are included in some 2010 Census reports.

USER NOTES

User notes include corrections, errata, and related explanatory information. They also provide information about unique characteristics of the report and changes or corrections made too late to be reflected in the text or tables themselves. However, sometimes this information becomes available too late to be reflected even in the user notes. Therefore, updates are available in the *Notes and Errata* document at <www.census.gov/prod/cen2010/notes/errata.pdf>.

APPENDIXES

Appendixes A through D and F through H, described below, are in the separate volume, CPH-1-A, *Summary Population and Housing Characteristics, Selected Appendixes*, on the Internet at <www.census.gov/prod/cen2010/cph-1-a.pdf>. Appendix E is included in this report.

Appendix A, Geographic Terms and Concepts. Provides definitions of the types of geographic areas and related information used in census products.

Appendix B, Definitions of Subject Characteristics. Contains definitions for the subject-matter terms used in census products, including explanations of derived measures, limitations of the data, and comparability with previous censuses. The subjects are listed alphabetically. Population characteristics are defined first, followed by the definitions of the housing subjects.

Appendix C, Data Collection and Processing Procedures. Explains the 2010 Census mission and scope and provides thumbnail descriptions of 2010 Census operations.

Appendix D, Questionnaire. Presents a facsimile of the 2010 Census questionnaire used to collect the data in this report.

Appendix E, Maps. Contains maps depicting the geographic areas shown in this report.

Appendix F, Operational Overview and Accuracy of the Data. Provides information on 2010 Census operations, including group quarters enumeration, confidentiality of the data, imputation of housing unit status and population counts, sources of errors in the data, and data editing.

Appendix G, Residence Rule and Residence Situations for the 2010 Census of the United States. Contains a description of the residence rule and residence situations used by Census Bureau staff to guide decisions on where people should be counted in the 2010 Census. This document is the basis for residence-related sections of questionnaires, collection instruments, field materials, and training materials.

Appendix H, Acknowledgments. Lists many of the U.S. Census Bureau staff who participated in report preparation.

Table Finding Guide

SUBJECTS BY TYPE OF GEOGRAPHIC AREA AND TABLE NUMBER

Subjects covered in this guide are shown on the left side, and types of geographic areas are shown at the top. Table numbers shown in bold indicate that either all or part of the table is presented for the American Indian and Alaska Native population in American Indian and Alaska Native areas, or for the Native Hawaiian and Other Pacific Islander population in Hawaiian home lands. See CPH-1-A, *Summary Population and Housing Characteristics, Selected Appendixes* (<www.census.gov/prod/cen2010/cph-1-a.pdf>) for a description of area classifications (Appendix A) and for definitions and explanations of subject characteristics (Appendix B).

Subject	The state ¹	County ²	Place		County subdivision		American Indian and Alaska Native area ⁴	Hawaiian home land ⁵
			By county and county sub-division	Alpha-betically for the state	By county	Alpha-betically for the state ³		
POPULATION CHARACTERISTICS								
Age	1, 2	1, 2	1	2	1	2	17	25
Average family size	7, 8	7, 8	7	8	7	8	20	28
Average household size	7, 8	7, 8	7	8	7	8	20	28
Families and family characteristics	7, 8	7, 8	7	8	7	8	20	28
Group quarters population.	9, 10	9, 10	9	10	9	10	21	29
Hispanic or Latino origin	3, 4	3, 4	3	4	3	4	18	26
Households and household characteristics.	7, 8, 9, 10	7, 8, 9, 10	7, 9	8, 10	7, 9	8, 10	20, 21	28, 29
Nonfamily households	7, 8	7, 8	7	8	7	8	20	28
Population density	15, 16	15, 16	15	16	15	16	24	32
Race	3, 4, 5, 6	3, 4, 5, 6	3, 5	4, 6	3, 5	4, 6	18, 19	26, 27
Relationship to householder	9, 10	9, 10	9	10	9	10	21	29
Sex	1, 2	1, 2	1	2	1	2	17	25
Unmarried partner.	9, 10	9, 10	9	10	9	10	21	29
HOUSING CHARACTERISTICS								
Average household size by tenure.	11, 12	11, 12	11	12	11	12	22	30
Hispanic or Latino origin of householder	13, 14	13, 14	13	14	13	14	23	31
Occupancy characteristics.	11, 12	11, 12	11	12	11	12	22	30
Race of householder	13, 14	13, 14	13	14	13	14	23	31
Tenure	11, 12	11, 12	11	12	11	12	22	30
Vacancy characteristics.	11, 12	11, 12	11	12	11	12	22	30
GEOGRAPHIC CHARACTERISTICS								
Land area	15, 16	15, 16	15	16	15	16	24	32
Population density	15, 16	15, 16	15	16	15	16	24	32

¹ State, District of Columbia, or Puerto Rico.

² Parish in Louisiana; city and borough, municipality, borough, or census area in Alaska; and municipio in Puerto Rico. In Maryland, Missouri, Nevada, and Virginia, one or more cities are independent of counties and are treated as statistical equivalents of counties. The entire District of Columbia, which has no counties, is treated as a county equivalent.

³ County subdivisions within the state are shown alphabetically with places for the following 12 states: Connecticut, Maine, Massachusetts, Michigan, Minnesota, New Hampshire, New Jersey, New York, Pennsylvania, Rhode Island, Vermont, and Wisconsin.

⁴ American Indian and Alaska Native areas include state and federal American Indian reservations; Oklahoma tribal statistical areas (OTSAs); Alaska Native village statistical areas (ANVSAs); tribal designated statistical areas (TDSAs); state designated tribal statistical areas (SDTSAs); and Alaska Native Regional Corporations (ANRCs).

⁵ Tables for these areas appear only in the report for Hawaii.

User Notes

User notes include corrections, errata, and related explanatory information. These updates provide information about unique characteristics of the report and changes or corrections made too late to be reflected in the text or tables themselves. They are available in the *Notes and Errata* document at www.census.gov/prod/cen2010/notes/errata.pdf.

ADDITIONAL DEFINITIONS AND EXPLANATIONS OF THE DATA

User Note 1

Places within a state that have the same name are differentiated by the use of county name in parentheses. Because county name is appended to place names in selected tables in this report, the county name will appear twice for these places.

CORRECTION NOTES

Lisle town, Broome County

Lisle town should not include Blocks 1096 and 1097 in Census Tract 119.03; these blocks should be coded to Triangle town. This change removes Whitney Point village from Lisle town. The affected area contains 0 population, 0 housing units, a land area of 863 square meters (rounds to 0.000 square miles), and a water area of 0 square meters. The corrected land area for Lisle town is 121,454,744 square meters (46.894 square miles).

Triangle town, Broome County

Triangle town should include Blocks 1096 and 1097 in Census Tract 119.03; these blocks are incorrectly coded to Lisle town. This change puts all of Whitney Point village within Triangle town. The affected area contains 0 population, 0 housing units, a land area of 863 square meters (rounds to 0.000 square miles), and a water area of 0 square meters. The corrected land area for Triangle town is 98,095,717 square meters (37.875 square miles).

STATISTICAL TABLES

Table 1.
Age and Sex: 2010

[For information on confidentiality protection, nonsampling error, and definitions, see Selected Appendixes at <www.census.gov/prod/cen2010/cph-1-a.pdf>]

State County County Subdivision Place	Total population	Median age	Age								
			Under 5 years	5 to 17 years	18 to 20 years	21 to 24 years	25 to 34 years	35 to 44 years	45 to 54 years	55 to 59 years	60 to 64 years
New York.....	19,378,102	38.0	1,155,822	3,169,107	865,665	1,117,852	2,659,337	2,610,017	2,878,691	1,237,408	1,066,260
Albany County.....	304,204	38.5	15,286	45,345	18,810	21,384	39,522	37,218	45,425	21,019	17,881
Albany city.....	97,856	30.3	5,375	12,181	9,382	11,656	16,609	10,654	11,370	5,352	4,389
Berne town.....	2,794	46.1	112	448	79	95	242	376	585	262	188
Bethlehem town.....	33,656	43.6	1,717	6,532	1,004	1,060	2,783	4,455	6,003	2,768	2,235
Coeymans town.....	7,418	40.5	405	1,316	267	363	880	981	1,229	559	472
Ravena village.....	3,268	37.7	190	607	118	163	430	461	487	224	181
Cohoes city.....	16,168	39.5	1,008	2,218	576	918	2,438	2,142	2,328	1,099	985
Colonie town.....	81,591	42.6	3,608	12,295	4,167	4,218	9,077	10,210	13,334	6,019	5,405
Colonie village.....	7,793	44.2	397	1,136	233	317	925	999	1,200	665	570
Menands village.....	3,990	41.5	196	533	122	215	622	466	584	276	289
Green Island town.....	2,620	38.9	145	340	86	181	421	412	327	174	147
Green Island village.....	2,620	38.9	145	340	86	181	421	412	327	174	147
Guiderland town.....	35,303	41.5	1,521	5,631	2,393	1,573	3,823	4,465	5,881	2,741	2,304
Altamont village.....	1,720	44.6	66	328	64	62	120	231	338	150	121
Westmere CDP.....	7,284	41.8	371	1,085	200	375	982	960	1,157	491	468
Knox town.....	2,692	43.7	142	471	79	109	235	365	513	244	226
New Scotland town.....	8,648	45.2	414	1,517	228	300	696	1,132	1,570	779	643
Voorheesville village.....	2,789	43.7	165	494	72	98	242	369	444	249	219
Rensselaerville town.....	1,843	46.2	73	289	66	77	151	233	298	172	149
Preston-Potter Hollow CDP.....	366	42.0	17	76	15	11	35	41	52	21	31
Watervliet city.....	10,254	35.2	609	1,520	370	706	1,882	1,356	1,330	590	503
Westerlo town.....	3,361	44.6	157	587	113	128	285	437	657	260	235
Allegany County.....	48,946	37.8	2,667	7,909	4,475	3,273	4,866	5,203	6,832	3,295	2,983
Alfred town.....	5,237	20.8	80	253	2,451	1,124	295	194	269	158	119
Alfred village.....	4,174	20.5	22	88	2,421	1,062	194	86	86	51	37
Allen town.....	448	42.8	31	89	11	12	36	60	64	31	32
Alma town.....	842	41.7	57	147	37	33	83	98	146	74	56
Almond town.....	1,633	41.1	109	305	43	73	186	193	255	143	113
Almond village (part).....	415	38.5	31	89	13	18	46	56	55	27	17
Amity town.....	2,308	41.4	112	399	83	93	261	318	361	140	159
Belmont village.....	969	39.8	51	184	38	54	93	136	150	43	69
Andover town.....	1,830	39.5	131	367	58	77	189	223	264	122	135
Andover village.....	1,042	38.1	76	220	32	50	106	128	141	71	64
Angelica town.....	1,403	42.3	94	229	44	56	138	190	203	117	107
Angelica village.....	869	41.4	73	141	29	33	88	112	120	64	69
Belfast town.....	1,663	39.1	136	293	63	79	173	204	240	107	107
Belfast CDP.....	837	37.9	68	161	32	33	93	116	109	41	45
Birdsall town.....	221	48.9	8	27	4	5	21	28	45	14	20
Bolivar town.....	2,189	38.0	146	448	64	87	280	264	332	157	124
Bolivar village.....	1,047	35.7	73	220	29	42	153	116	146	75	52
Richburg village (part).....	144	28.8	15	32	5	9	21	17	21	10	8
Burns town.....	1,180	41.6	59	227	35	51	125	153	192	92	76
Canaseraga village.....	550	39.0	31	109	17	26	70	69	76	47	34
Caneadea town.....	2,542	22.1	84	279	678	414	156	136	245	105	122
Houghton CDP.....	1,693	21.1	39	134	646	382	58	58	96	49	53
Centerville town.....	822	34.5	66	198	26	40	85	89	114	48	63
Clarksville town.....	1,161	45.1	54	179	42	48	120	136	182	112	93
Cuba town.....	3,243	44.1	175	537	111	129	349	351	520	245	248
Cuba village.....	1,575	37.8	108	298	61	75	189	189	227	92	87
Friendship town.....	2,004	38.0	154	389	76	79	237	242	275	110	123
Friendship CDP.....	1,218	34.2	98	257	58	58	151	151	155	55	67
Genesee town.....	1,693	42.8	95	302	53	67	173	218	307	119	101
Granger town.....	538	45.0	27	97	21	23	43	58	100	34	46
Grove town.....	548	46.9	21	82	15	30	44	64	89	57	50
Hume town.....	2,071	35.5	164	441	66	110	241	225	267	148	107
Fillmore CDP.....	603	33.8	45	130	19	37	79	61	74	27	33
Independence town.....	1,167	37.7	70	255	35	45	142	137	164	74	80
New Hudson town.....	781	39.7	47	163	38	31	68	97	141	54	36
Oil Springs Reservation.....	1	27.5	0	0	0	0	1	0	0	0	0
Rushford town.....	1,150	48.1	57	179	36	39	92	112	203	99	97
Rushford CDP.....	363	43.2	21	74	11	10	42	32	63	18	17
Scio town.....	1,833	42.5	107	320	59	92	185	206	327	150	105
Scio CDP.....	609	43.4	26	122	13	14	66	73	108	52	34
Ward town.....	368	43.3	11	74	15	18	31	49	67	26	19
Wellsville town.....	7,397	43.5	448	1,183	206	311	861	825	1,035	544	451
Stannards CDP (part).....	361	39.8	30	52	14	16	43	44	60	22	28
Wellsville village.....	4,679	41.4	312	774	141	205	563	559	640	351	262
West Almond town.....	334	45.7	17	54	16	18	16	44	56	32	26
Willing town.....	1,228	46.9	49	203	44	36	105	145	195	111	93
Stannards CDP (part).....	437	49.4	19	63	12	18	28	51	66	48	31
Wirt town.....	1,111	40.9	58	190	45	53	130	144	174	72	75
Richburg village (part).....	306	34.6	21	59	15	19	41	40	42	15	15
Bronx County.....	1,385,108	32.8	103,144	265,052	72,909	88,421	203,534	187,089	185,598	72,545	60,934
Bronx borough.....	1,385,108	32.8	103,144	265,052	72,909	88,421	203,534	187,089	185,598	72,545	60,934
New York city (part).....	1,385,108	32.8	103,144	265,052	72,909	88,421	203,534	187,089	185,598	72,545	60,934

Table 1.

Age and Sex: 2010—Con.

[For information on confidentiality protection, nonsampling error, and definitions, see Selected Appendixes at <www.census.gov/prod/cen2010/cph-1-a.pdf>]

Age—Con			Age and sex						Percent of total population		State County County Subdivision Place
65 to 74 years	75 to 84 years	85 years and over	All ages		18 years and over		65 years and over		Under 18 years	65 years and over	
			Female	Males per 100 females	Total	Female	Total	Female			
1,360,602	866,467	390,874	10,000,955	93.8	15,053,173	7,887,307	2,617,943	1,533,408	22.3	13.5	New York
20,644	14,570	7,100	157,128	93.6	243,573	127,526	42,314	25,120	19.9	13.9	Albany County
5,153	3,619	2,116	50,537	93.6	80,300	41,949	10,888	6,713	17.9	11.1	Albany city
235	129	43	1,381	102.3	2,234	1,119	407	215	20.0	14.6	Berne town
2,363	1,777	959	17,512	92.2	25,407	13,494	5,099	2,998	24.5	15.2	Bethlehem town
540	300	106	3,722	99.3	5,697	2,895	946	530	23.2	12.8	Coeymans town
192	151	64	1,683	94.2	2,471	1,295	407	242	24.4	12.5	Ravena village
1,170	848	438	8,523	89.7	12,942	6,943	2,456	1,534	20.0	15.2	Cohoes city
6,419	4,783	2,056	42,316	92.8	65,688	34,550	13,258	7,820	19.5	16.2	Colonie town
663	550	138	4,071	91.4	6,260	3,332	1,351	782	19.7	17.3	Colonie village
316	235	136	2,088	91.1	3,261	1,743	687	414	18.3	17.2	Menands village
192	134	61	1,381	89.7	2,135	1,115	387	231	18.5	14.8	Green Island town
192	134	61	1,381	89.7	2,135	1,115	387	231	18.5	14.8	Green Island village
2,414	1,702	855	18,194	94.0	28,151	14,629	4,971	2,924	20.3	14.1	Guiderland town
123	86	31	885	94.4	1,326	706	240	147	22.9	14.0	Altamont village
583	432	180	3,740	94.8	5,828	3,007	1,195	683	20.0	16.4	Westmere CDP
184	83	41	1,325	103.2	2,079	1,028	308	151	22.8	11.4	Knox town
802	446	121	4,358	98.4	6,717	3,468	1,369	717	22.3	15.8	New Scotland town
273	121	43	1,432	94.8	2,130	1,136	437	235	23.6	15.7	Voorheesville village
206	99	30	905	103.6	1,481	735	335	169	19.6	18.2	Rensselaerville town
48	16	3	187	95.7	273	136	67	32	25.4	18.3	Preston-Potter Hollow CDP
653	524	211	5,316	92.9	8,125	4,299	1,388	859	20.8	13.5	Watervliet city
313	126	63	1,658	102.7	2,617	1,302	502	259	22.1	14.9	Westerlo town
3,931	2,503	1,009	24,250	101.8	38,370	19,072	7,443	3,996	21.6	15.2	Allegany County
170	87	37	2,153	143.2	4,904	2,002	294	144	6.4	5.6	Alfred town
68	40	19	1,639	154.7	4,064	1,591	127	62	2.6	3.0	Alfred village
56	22	4	212	111.3	328	155	82	36	26.8	18.3	Allen town
57	38	16	394	113.7	638	303	111	54	24.2	13.2	Alma town
114	71	28	818	99.6	1,219	606	213	110	25.4	13.0	Almond town
32	20	11	210	97.6	295	150	63	36	28.9	15.2	Almond village (part)
214	126	42	1,139	102.6	1,797	894	382	198	22.1	16.6	Amity town
79	54	18	499	94.2	734	391	151	83	24.3	15.6	Belmont village
131	100	33	930	96.8	1,332	674	264	139	27.2	14.4	Andover town
69	68	17	545	91.2	746	392	154	90	28.4	14.8	Andover village
139	63	23	662	111.9	1,080	524	225	119	23.0	16.0	Angelica town
86	35	19	425	104.5	655	332	140	79	24.6	16.1	Angelica village
154	80	27	840	98.0	1,234	628	261	138	25.8	15.7	Belfast town
80	40	19	446	87.7	608	331	139	81	27.4	16.6	Belfast CDP
28	15	6	108	104.6	186	90	49	22	15.8	22.2	Birdsall town
147	103	37	1,114	96.5	1,595	801	287	157	27.1	13.1	Bolivar town
73	48	20	532	96.8	754	383	141	85	28.0	13.5	Bolivar village
4	2	0	75	92.0	97	49	6	3	32.6	4.2	Richburg village (part)
101	53	16	578	104.2	894	441	170	89	24.2	14.4	Burns town
35	27	9	273	101.5	410	202	71	38	25.5	12.9	Canaseraga village
121	108	94	1,415	79.6	2,179	1,252	323	184	14.3	12.7	Caneadea town
48	53	77	1,011	67.5	1,520	925	178	113	10.2	10.5	Houghton CDP
61	23	9	415	98.1	558	278	93	42	32.1	11.3	Centerville town
122	60	13	576	101.6	928	441	195	89	20.1	16.8	Clarksville town
292	197	89	1,692	91.7	2,531	1,339	578	323	22.0	17.8	Cuba town
101	93	55	849	85.5	1,169	645	249	154	25.8	15.8	Cuba village
192	100	27	1,003	99.8	1,461	746	319	169	27.1	15.9	Friendship town
97	58	13	630	93.3	863	454	168	97	29.1	13.8	Friendship CDP
163	78	17	848	99.6	1,296	651	258	136	23.4	15.2	Genesee town
50	27	12	249	116.1	414	188	89	45	23.0	16.5	Granger town
51	40	5	257	113.2	445	208	96	50	18.8	17.5	Grove town
170	105	27	1,032	100.7	1,466	760	302	164	29.2	14.6	Hume town
45	39	14	315	91.4	428	236	98	60	29.0	16.3	Fillmore CDP
92	54	19	568	105.5	842	407	165	82	27.8	14.1	Independence town
64	31	11	370	111.1	571	272	106	55	26.9	13.6	New Hudson town
0	0	0	0	(X)	1	0	0	0	0.0	0.0	Oil Springs Reservation
128	88	20	562	104.6	914	454	236	118	20.5	20.5	Rushford town
33	31	11	200	81.5	268	150	75	46	26.2	20.7	Rushford CDP
148	97	37	900	103.7	1,406	687	282	155	23.3	15.4	Scio town
51	37	13	301	102.3	461	231	101	58	24.3	16.6	Scio CDP
36	16	6	178	106.7	283	138	58	28	23.1	15.8	Ward town
673	556	304	3,897	89.8	5,766	3,069	1,533	914	22.0	20.7	Wellsville town
29	17	6	190	90.0	279	144	52	26	22.7	14.4	Stannards CDP (part)
393	328	151	2,477	88.9	3,593	1,925	872	533	23.2	18.6	Wellsville village
29	23	3	155	115.5	263	120	55	23	21.3	16.5	West Almond town
138	87	22	615	99.7	976	495	247	121	20.5	20.1	Willing town
52	41	8	231	89.2	355	191	101	52	18.8	23.1	Stannards CDP (part)
90	55	25	570	94.9	863	449	170	92	22.3	15.3	Wirt town
14	20	5	163	87.7	226	122	39	22	26.1	12.7	Richburg village (part)
80,143	45,700	20,039	735,475	88.3	1,016,912	554,872	145,882	90,595	26.6	10.5	Bronx County
80,143	45,700	20,039	735,475	88.3	1,016,912	554,872	145,882	90,595	26.6	10.5	Bronx borough
80,143	45,700	20,039	735,475	88.3	1,016,912	554,872	145,882	90,595	26.6	10.5	New York city (part)

Table 1.

Age and Sex: 2010—Con.

[For information on confidentiality protection, nonsampling error, and definitions, see Selected Appendixes at <www.census.gov/prod/cen2010/cph-1-a.pdf>]

State County County Subdivision Place	Total population	Median age	Age								
			Under 5 years	5 to 17 years	18 to 20 years	21 to 24 years	25 to 34 years	35 to 44 years	45 to 54 years	55 to 59 years	60 to 64 years
Broome County.....	200,600	40.2	10,480	30,079	12,586	13,479	22,984	22,211	30,736	13,560	11,641
Barker town.....	2,732	42.4	157	497	102	120	280	309	554	204	178
Binghamton city.....	47,376	35.8	2,918	6,533	2,289	4,817	6,742	4,958	6,353	2,966	2,537
Binghamton town.....	4,942	44.1	227	905	184	169	409	643	902	427	315
Chenango town.....	11,252	44.9	577	1,821	433	456	1,032	1,331	2,016	909	747
Chenango Bridge CDP.....	2,883	46.0	142	461	118	100	253	321	499	214	193
Colesville town.....	5,232	42.4	275	956	179	204	513	662	941	403	367
Conklin town.....	5,441	44.3	253	929	225	236	461	680	1,016	434	350
Dickinson town.....	5,278	43.0	219	642	228	310	739	646	800	366	326
Port Dickinson village.....	1,641	39.8	96	270	63	87	217	209	245	109	96
Fenton town.....	6,674	45.4	312	1,186	213	226	589	758	1,191	566	467
Kirkwood town.....	5,857	42.5	308	1,032	212	262	572	764	947	451	370
Lisle town.....	2,751	39.9	188	452	107	155	323	337	472	174	167
Lisle village.....	320	32.8	24	62	8	24	51	38	40	16	22
Whitney Point village (part).....	0	0.0	0	0	0	0	0	0	0	0	0
Maine town.....	5,377	43.3	274	945	198	208	565	630	1,004	401	324
Nanticoke town.....	1,672	39.8	107	290	79	94	172	216	285	117	110
Glen Aubrey CDP.....	485	37.1	30	88	23	26	60	69	72	29	34
Sanford town.....	2,407	45.2	131	403	90	109	212	249	389	185	184
Deposit village (part).....	819	39.7	54	150	34	53	79	93	144	50	40
Triangle town.....	2,946	40.2	194	509	127	138	345	373	469	196	178
Whitney Point village (part).....	964	35.7	69	178	43	45	137	125	135	51	45
Union town.....	56,346	41.8	3,116	8,403	1,868	3,009	7,439	6,521	8,688	3,745	3,361
Endicott village.....	13,392	38.2	875	1,979	462	857	2,027	1,571	1,979	830	682
Endwell CDP.....	11,446	45.2	569	1,733	310	426	1,308	1,344	1,772	795	765
Johnson City village.....	15,174	38.4	881	2,169	629	1,102	2,268	1,681	2,130	961	849
Vestal town.....	28,043	30.7	906	3,393	5,794	2,702	2,005	2,386	3,547	1,545	1,264
Binghamton University CDP.....	6,177	19.9	0	13	4,915	1,205	43	0	1	0	0
Windsor town.....	6,274	42.5	318	1,183	258	264	586	748	1,162	471	396
Windsor village.....	916	39.1	65	171	36	45	106	93	149	52	45
Cattaraugus County.....	80,317	40.7	5,042	13,759	3,684	4,052	8,525	9,467	12,356	5,988	5,025
Allegany town.....	8,004	34.5	334	1,071	1,186	859	577	735	998	561	463
Allegany village.....	1,816	36.8	92	280	100	232	172	184	238	140	100
St. Bonaventure CDP.....	2,044	20.9	22	55	979	488	64	50	85	50	38
Allegany Reservation.....	1,020	37.2	79	226	36	43	107	127	139	64	54
Ashford town.....	2,132	45.0	99	344	75	84	184	280	394	171	174
West Valley CDP.....	518	42.9	30	86	18	24	52	67	84	28	36
Carrollton town.....	1,297	43.1	65	220	40	47	135	177	223	94	85
Limestone village.....	389	38.9	26	69	17	17	44	57	54	22	24
Cattaraugus Reservation.....	314	30.0	37	65	18	17	42	44	44	12	14
Coldspring town.....	663	44.8	34	101	27	18	70	84	97	71	54
Conewango town.....	1,857	23.8	266	531	81	73	184	211	187	70	86
East Randolph village (part).....	213	34.3	15	47	5	9	32	30	22	7	8
Dayton town.....	1,886	40.5	119	365	73	77	186	252	297	127	99
South Dayton village.....	620	36.0	37	143	33	22	71	83	81	38	24
East Otto town.....	1,062	41.5	66	204	38	30	112	139	208	88	56
Ellicottville town.....	1,598	49.3	65	230	40	54	126	182	264	160	141
Ellicottville village.....	376	51.4	11	37	8	19	37	32	64	44	38
Farmersville town.....	1,090	44.3	56	196	32	36	96	143	188	99	79
Franklinville town.....	2,990	39.8	204	536	120	141	328	391	417	222	203
Franklinville village.....	1,740	35.4	134	354	71	91	209	224	218	113	101
Freedom town.....	2,405	41.3	162	426	80	88	251	319	451	176	153
Great Valley town.....	1,974	46.6	107	342	58	69	160	217	333	158	161
Hinsdale town.....	2,168	44.2	115	363	63	79	219	270	336	213	141
Humphrey town.....	687	42.6	46	113	14	30	85	76	119	75	43
Ischua town.....	859	45.0	64	111	20	35	98	101	155	84	55
Leon town.....	1,365	26.1	172	358	77	55	150	115	170	80	54
Little Valley town.....	1,740	40.0	96	285	55	104	232	207	291	105	120
Little Valley village.....	1,143	35.0	71	199	42	88	171	146	178	50	63
Lyndon town.....	707	46.7	34	112	18	21	52	90	158	55	45
Machias town.....	2,375	43.1	139	419	70	108	234	276	379	163	160
Lime Lake CDP.....	867	46.4	45	136	25	45	75	94	110	51	64
Machias CDP.....	471	35.9	38	97	13	19	64	59	62	31	33
Mansfield town.....	808	46.9	34	127	27	36	52	97	167	82	70
Napoli town.....	1,248	35.9	93	318	49	47	107	137	182	100	69
New Albion town.....	1,972	42.9	111	387	62	82	178	234	318	137	139
Cattaraugus village.....	1,002	40.7	73	183	35	46	114	111	150	63	74
Oil Springs Reservation.....	0	0.0	0	0	0	0	0	0	0	0	0
Olean city.....	14,452	38.9	968	2,292	508	835	1,963	1,696	2,022	1,073	823
Olean town.....	1,963	46.6	76	311	63	48	171	264	351	187	155
Weston Mills CDP (part).....	560	46.6	20	88	17	17	52	70	82	49	51
Otto town.....	808	42.9	39	141	17	23	95	118	131	64	66
Perrysburg town.....	1,626	44.1	82	278	30	43	174	225	265	128	111
Perrysburg village.....	401	42.3	26	68	2	19	41	57	68	36	32
Persia town.....	2,404	42.4	130	411	81	101	249	302	383	155	132
Gowanda village (part).....	1,899	41.7	105	327	71	80	201	245	290	117	102
Portville town.....	3,730	43.1	209	649	126	150	372	465	603	297	241
Portville village.....	1,014	37.6	76	202	37	42	121	126	153	58	40
Weston Mills CDP (part).....	912	46.1	38	157	28	22	71	121	159	75	66
Randolph town.....	2,602	40.1	186	508	85	104	288	279	373	176	153
East Randolph village (part).....	407	34.5	22	123	16	5	39	32	46	21	34

Table 1.

Age and Sex: 2010—Con.

[For information on confidentiality protection, nonsampling error, and definitions, see Selected Appendixes at <www.census.gov/prod/cen2010/cph-1-a.pdf>]

Age—Con			Age and sex						Percent of total population		State County County Subdivision Place
			All ages		18 years and over		65 years and over				
			Female	Males per 100 females	Total	Female	Total	Female			
65 to 74 years	75 to 84 years	85 years and over							Under 18 years	65 years and over	
15,668	11,539	5,637	102,227	96.2	160,041	82,501	32,844	19,293	20.2	16.4	Broome County
202	107	22	1,335	104.6	2,078	1,025	331	177	23.9	12.1	Barker town
3,256	2,520	1,487	24,158	96.1	37,925	19,577	7,263	4,489	19.9	15.3	Binghamton city
415	274	72	2,451	101.6	3,810	1,919	761	403	22.9	15.4	Binghamton town
1,019	674	237	5,726	96.5	8,854	4,570	1,930	1,084	21.3	17.2	Chenango town
282	204	96	1,471	96.0	2,280	1,174	582	325	20.9	20.2	Chenango Bridge CDP
427	235	70	2,524	107.3	4,001	1,967	732	387	23.5	14.0	Colesville town
490	288	79	2,759	97.2	4,259	2,185	857	469	21.7	15.8	Conklin town
396	346	260	2,590	103.8	4,417	2,153	1,002	626	16.3	19.0	Dickinson town
116	93	40	893	83.8	1,275	696	249	149	22.3	15.2	Port Dickinson village
633	400	133	3,377	97.6	5,176	2,711	1,166	660	22.4	17.5	Fenton town
515	340	84	2,960	97.9	4,517	2,287	939	517	22.9	16.0	Kirkwood town
219	123	34	1,414	94.6	2,111	1,080	376	181	23.3	13.7	Lisle town
20	11	4	165	93.9	234	123	35	18	26.9	10.9	Lisle village
0	0	0	0	(X)	0	0	0	0	(X)	(X)	Whitney Point village (part)
483	258	87	2,716	98.0	4,158	2,095	828	435	22.7	15.4	Maine town
111	70	21	827	102.2	1,275	639	202	101	23.7	12.1	Nanticoke town
26	24	4	263	84.4	367	197	54	28	24.3	11.1	Glen Aubrey CDP
274	140	41	1,197	101.1	1,873	928	455	245	22.2	18.9	Sanford town
76	32	14	419	95.5	615	314	122	65	24.9	14.9	Deposit village (part)
232	124	61	1,500	96.4	2,243	1,160	417	234	23.9	14.2	Triangle town
66	38	32	505	90.9	717	392	136	88	25.6	14.1	Whitney Point village (part)
4,446	3,678	2,072	29,308	92.3	44,827	23,607	10,196	6,148	20.4	18.1	Union town
830	809	491	6,925	93.4	10,538	5,516	2,130	1,336	21.3	15.9	Endicott village
1,074	923	427	5,987	91.2	9,144	4,860	2,424	1,414	20.1	21.2	Endwell CDP
1,043	875	566	7,901	92.1	12,124	6,379	2,484	1,532	20.1	16.4	Johnson City village
2,026	1,683	792	14,292	96.2	23,744	12,200	4,501	2,660	15.3	16.1	Vestal town
0	0	0	2,954	109.1	6,164	2,944	0	0	0.2	0.0	Binghamton University CDP
524	279	85	3,093	102.8	4,773	2,398	888	477	23.9	14.2	Windsor town
82	59	13	476	92.4	680	369	154	93	25.8	16.8	Windsor village
6,538	4,190	1,691	40,588	97.9	61,516	31,406	12,419	6,904	23.4	15.5	Cattaraugus County
625	414	181	4,195	90.8	6,599	3,490	1,220	713	17.6	15.2	Allegany town
153	80	45	952	90.8	1,444	758	278	164	20.5	15.3	Allegany village
79	88	46	1,103	85.3	1,967	1,067	213	168	3.8	10.4	St. Bonaventure CDP
91	41	13	529	92.8	715	382	145	85	29.9	14.2	Allegany Reservation
199	108	20	1,033	106.4	1,689	820	327	164	20.8	15.3	Ashford town
54	31	8	254	103.9	402	200	93	46	22.4	18.0	West Valley CDP
122	62	27	664	95.3	1,012	514	211	105	22.0	16.3	Carrollton town
29	20	10	207	87.9	294	155	59	33	24.4	15.2	Limestone village
10	9	2	170	84.7	212	116	21	12	32.5	6.7	Cattaraugus Reservation
56	38	13	318	108.5	528	261	107	50	20.4	16.1	Coldspring town
102	45	21	925	100.8	1,060	529	168	92	42.9	9.0	Conewango town
20	11	7	102	108.8	151	76	38	22	29.1	17.8	East Randolph village (part)
173	88	30	931	102.6	1,402	704	291	152	25.7	15.4	Dayton town
52	26	10	319	94.4	440	227	88	46	29.0	14.2	South Dayton village
72	41	8	497	113.7	792	379	121	66	25.4	11.4	East Otto town
183	111	42	780	104.9	1,303	643	336	172	18.5	21.0	Ellicottville town
44	24	18	182	106.6	328	162	86	50	12.8	22.9	Ellicottville village
114	41	10	552	97.5	838	412	165	86	23.1	15.1	Farmersville town
244	118	66	1,503	98.9	2,250	1,148	428	235	24.7	14.3	Franklinville town
109	65	51	890	95.5	1,252	666	225	137	28.0	12.9	Franklinville village
189	90	20	1,167	106.1	1,817	864	299	147	24.4	12.4	Freedom town
205	118	46	999	97.6	1,525	772	369	190	22.7	18.7	Great Valley town
222	114	33	1,094	98.2	1,690	844	369	197	22.0	17.0	Hinsdale town
48	29	9	322	113.4	528	252	86	39	23.1	12.5	Humphrey town
88	37	11	397	116.4	684	319	136	62	20.4	15.8	Ischua town
84	41	9	672	103.1	835	414	134	68	38.8	9.8	Leon town
130	87	28	822	111.7	1,359	636	245	136	21.9	14.1	Little Valley town
62	51	22	537	112.8	873	404	135	86	23.6	11.8	Little Valley village
95	24	3	328	115.5	561	250	122	54	20.7	17.3	Lyndon town
203	139	85	1,222	94.4	1,817	953	427	241	23.5	18.0	Machias town
81	75	66	452	91.8	686	375	222	135	20.9	25.6	Lime Lake CDP
27	20	8	248	89.9	336	174	55	30	28.7	11.7	Machias CDP
69	35	12	401	101.5	647	313	116	56	19.9	14.4	Mansfield town
97	45	4	588	112.2	837	388	146	65	32.9	11.7	Napoli town
172	107	45	994	98.4	1,474	753	324	178	25.3	16.4	New Albion town
75	50	28	516	94.2	746	397	153	89	25.5	15.3	Cattaraugus village
0	0	0	0	(X)	0	0	0	0	(X)	(X)	Oil Springs Reservation
996	825	451	7,521	92.2	11,192	5,955	2,272	1,382	22.6	15.7	Olean city
167	133	37	967	103.0	1,576	771	337	182	19.7	17.2	Olean town
52	45	17	286	95.8	452	231	114	62	19.3	20.4	Weston Mills CDP (part)
75	38	1	392	106.1	628	304	114	62	22.3	14.1	Otto town
152	110	28	824	97.3	1,266	646	290	152	22.1	17.8	Perrysburg town
33	10	9	205	95.6	307	159	52	24	23.4	13.0	Perrysburg village
217	156	87	1,226	96.1	1,863	956	460	267	22.5	19.1	Persia town
156	133	72	981	93.6	1,467	768	361	219	22.7	19.0	Gowanda village (part)
329	214	75	1,914	94.9	2,872	1,502	618	347	23.0	16.6	Portville town
69	63	27	544	86.4	736	404	159	95	27.4	15.7	Portville village
89	65	21	464	96.6	717	374	175	99	21.4	19.2	Weston Mills CDP (part)
223	163	64	1,278	103.6	1,908	962	450	252	26.7	17.3	Randolph town
38	24	7	190	114.2	262	140	69	39	35.6	17.0	East Randolph village (part)

Table 1.
Age and Sex: 2010—Con.

[For information on confidentiality protection, nonsampling error, and definitions, see Selected Appendixes at <www.census.gov/prod/cen2010/cph-1-a.pdf>]

State County County Subdivision Place	Total population	Median age	Age								
			Under 5 years	5 to 17 years	18 to 20 years	21 to 24 years	25 to 34 years	35 to 44 years	45 to 54 years	55 to 59 years	60 to 64 years
Cattaraugus County—Con.											
Randolph town—Con.											
Randolph village.....	1,286	38.9	97	240	47	60	146	159	169	74	61
Red House town.....	38	51.0	2	3	1	3	5	4	6	2	7
Salamanca city.....	5,815	37.9	468	980	253	264	784	638	861	385	319
Salamanca town.....	481	49.3	19	69	14	17	33	50	96	42	54
South Valley town.....	264	52.8	7	25	4	7	17	21	63	46	26
Yorkshire town.....	3,913	40.8	259	642	143	224	409	501	687	266	220
Delevan village.....	1,089	36.3	86	209	36	69	127	157	153	69	50
Yorkshire CDP.....	1,180	44.3	72	158	42	77	113	141	185	74	85
Cayuga County.....	80,026	41.5	4,262	13,036	3,164	3,808	9,424	10,328	13,132	5,810	4,827
Auburn city.....	27,687	39.1	1,713	4,076	1,013	1,525	4,135	3,522	3,995	1,828	1,365
Aurelius town.....	2,792	45.2	127	451	89	114	273	333	495	231	194
Cayuga village.....	549	40.5	32	94	14	25	74	66	79	30	36
Brutus town.....	4,464	42.2	256	782	170	175	446	609	818	301	270
Weedsport village.....	1,815	42.2	94	312	74	75	190	253	305	112	98
Cato town.....	2,537	42.4	142	442	96	98	245	329	466	218	149
Cato village (part).....	207	41.2	24	19	8	13	22	26	34	11	8
Meridian village.....	309	38.4	10	80	10	8	32	42	49	22	16
Conquest town.....	1,819	41.8	112	327	55	63	182	243	375	135	98
Fleming town.....	2,636	48.0	104	385	93	83	233	290	503	253	229
Melrose Park CDP (part).....	0	0.0	0	0	0	0	0	0	0	0	0
Genoa town.....	1,935	42.5	91	308	66	91	231	240	334	166	120
Ira town.....	2,206	41.0	118	434	87	97	229	301	409	145	150
Cato village (part).....	325	30.9	18	70	18	25	42	40	46	24	14
Ledyard town.....	1,886	35.5	70	216	324	197	129	162	260	131	107
Aurora village.....	724	21.3	7	41	290	136	33	31	48	32	30
Locke town.....	1,951	41.2	129	331	76	92	199	258	323	156	133
Mentz town.....	2,378	40.5	115	440	94	94	261	331	404	164	134
Port Byron village.....	1,290	38.0	73	251	53	60	155	193	204	74	70
Montezuma town.....	1,277	42.3	57	227	52	55	115	185	242	93	87
Moravia town.....	3,626	37.9	157	436	119	275	695	544	578	189	185
Moravia village.....	1,282	42.6	75	197	56	60	157	143	194	60	86
Niles town.....	1,194	45.6	63	184	45	36	116	144	189	121	112
Owasco town.....	3,793	46.8	153	668	119	114	272	446	717	293	287
Melrose Park CDP (part).....	2,294	46.5	84	409	74	65	178	267	445	186	162
Scipio town.....	1,713	40.5	87	315	70	95	191	184	282	165	125
Sempronius town.....	895	39.7	68	158	36	38	94	132	139	60	70
Sennett town.....	3,595	43.7	128	703	130	133	276	512	600	265	257
Springport town.....	2,367	43.5	111	435	84	96	214	313	392	174	148
Union Springs village.....	1,197	41.7	56	242	50	40	117	153	174	79	67
Sterling town.....	3,040	44.0	131	557	100	101	287	408	526	254	217
Fair Haven village.....	745	49.2	22	114	21	22	57	88	126	61	70
Summerhill town.....	1,217	38.8	78	260	42	41	136	148	220	86	86
Throop town.....	1,990	44.4	80	372	76	54	159	280	324	150	141
Venice town.....	1,368	41.2	77	215	56	70	166	163	243	105	71
Victory town.....	1,660	41.8	95	314	72	71	140	251	298	127	92
Chautauqua County.....	134,905	40.9	7,568	21,878	7,650	7,618	13,985	15,494	20,359	9,825	8,147
Arkwright town.....	1,061	47.7	30	161	23	30	71	161	233	128	85
Busti town.....	7,351	47.3	321	1,172	241	223	590	843	1,281	649	549
Busti CDP.....	391	38.8	21	79	20	19	41	46	67	30	22
Lakewood village.....	3,002	47.3	133	473	95	93	256	340	461	240	222
Carroll town.....	3,524	45.3	173	637	110	117	314	397	613	269	197
Frewsburg CDP (part).....	1,906	44.7	102	344	68	60	176	207	304	135	99
Cattaraugus Reservation.....	38	32.0	4	9	1	2	5	7	6	1	0
Charlotte town.....	1,729	40.7	104	311	66	77	180	246	293	119	109
Sinclairville village (part).....	513	39.9	31	92	21	29	48	79	77	28	29
Chautauqua town.....	4,464	44.7	211	700	175	192	429	539	666	365	322
Chautauqua CDP.....	191	67.6	3	5	2	0	3	8	16	20	21
Mayville village.....	1,711	40.1	81	262	84	91	220	242	240	118	109
Chautauqua Lake UT.....	0	0.0	0	0	0	0	0	0	0	0	0
Cherry Creek town.....	1,118	39.8	74	222	41	44	114	139	185	69	61
Cherry Creek village.....	461	39.3	23	96	17	26	46	56	73	27	34
Clymer town.....	1,698	32.5	181	387	69	77	173	202	213	81	64
Dunkirk city.....	12,563	38.7	859	2,066	497	726	1,617	1,496	1,756	915	699
Dunkirk town.....	1,318	55.2	48	99	41	49	86	130	202	110	111
Ellery town.....	4,528	49.4	171	731	117	117	292	514	733	396	379
Bemus Point village.....	364	50.6	9	61	10	9	16	43	59	26	37
Ellicott town.....	8,714	46.5	402	1,365	291	322	802	978	1,374	699	595
Celoron village.....	1,112	42.4	70	166	43	37	145	141	163	82	77
Falconer village.....	2,420	41.1	126	422	94	120	299	259	389	140	139
Jamestown West CDP.....	2,408	52.2	89	319	57	76	168	251	347	231	175
Ellington town.....	1,643	39.8	119	316	60	62	166	202	301	118	77
French Creek town.....	906	38.7	58	205	28	34	91	108	161	50	45
Gerry town.....	1,905	46.4	80	296	68	74	173	222	307	128	118
Sinclairville village (part).....	75	46.8	4	6	5	4	11	5	14	11	5
Hanover town.....	7,127	43.4	395	1,185	255	297	667	940	1,168	547	472
Forestville village.....	697	39.4	52	130	22	30	81	99	98	51	33
Silver Creek village.....	2,656	37.7	187	483	119	140	308	367	389	163	156
Sunset Bay CDP.....	660	52.2	22	72	13	20	60	63	117	58	57

Table 1.

Age and Sex: 2010—Con.

[For information on confidentiality protection, nonsampling error, and definitions, see Selected Appendixes at <www.census.gov/prod/cen2010/cph-1-a.pdf>]

Age—Con			Age and sex						Percent of total population		State County County Subdivision Place
65 to 74 years	75 to 84 years	85 years and over	All ages		18 years and over		65 years and over		Under 18 years	65 years and over	
			Female	Males per 100 females	Total	Female	Total	Female			
											Cattaraugus County—Con.
											Randolph town—Con.
102	88	43	670	91.9	949	500	233	145	26.2	18.1	Randolph village
2	3	0	17	123.5	33	13	5	2	13.2	13.2	Red House town
381	341	141	3,045	91.0	4,367	2,302	863	516	24.9	14.8	Salamanca city
46	32	9	224	114.7	393	191	87	44	18.3	18.1	Salamanca town
32	14	2	118	123.7	232	101	48	18	12.1	18.2	South Valley town
325	179	58	1,959	99.7	3,012	1,547	562	315	23.0	14.4	Yorkshire town
80	35	18	548	98.7	794	417	133	74	27.1	12.2	Delevan village
125	79	29	635	85.8	950	512	233	145	19.5	19.7	Yorkshire CDP
											Cayuga County
6,192	3,969	2,074	39,193	104.2	62,728	30,799	12,235	6,913	21.6	15.3	Auburn city
1,820	1,567	1,128	13,645	102.9	21,898	10,818	4,515	2,850	20.9	16.3	Aurelius town
245	178	62	1,392	100.6	2,214	1,099	485	254	20.7	17.4	Cayuga village
55	30	14	282	94.7	423	215	99	51	23.0	18.0	Brutus town
355	207	75	2,294	94.6	3,426	1,781	637	347	23.3	14.3	Weedsport village
149	106	47	956	89.9	1,409	744	302	172	22.4	16.6	Cato town
199	112	41	1,242	104.3	1,953	976	352	188	23.0	13.9	Cato village (part)
14	16	12	114	81.6	164	97	42	32	20.8	20.3	Meridian village
23	11	6	152	103.3	219	108	40	21	29.1	12.9	Conquest town
140	73	16	880	106.7	1,380	682	229	113	24.1	12.6	Fleming town
256	150	57	1,301	102.6	2,147	1,059	463	243	18.6	17.6	Melrose Park CDP (part)
0	0	0	0	(X)	0	0	0	0	(X)	(X)	Genoa town
149	101	38	941	105.6	1,536	750	288	147	20.6	14.9	Ira town
146	65	25	1,086	103.1	1,654	814	236	119	25.0	10.7	Cato village (part)
14	9	5	166	95.8	237	118	28	11	27.1	8.6	Ledyard town
164	86	40	1,025	84.0	1,600	881	290	148	15.2	15.4	Aurora village
45	27	4	451	60.5	676	426	76	36	6.6	10.5	Locke town
158	67	29	973	100.5	1,491	763	254	128	23.6	13.0	Mentz town
195	107	39	1,216	95.6	1,823	927	341	187	23.3	14.3	Port Byron village
82	51	24	678	90.3	966	504	157	93	25.1	12.2	Montezuma town
111	43	10	630	102.7	993	490	164	89	22.2	12.8	Moravia town
257	131	60	1,325	173.7	3,033	1,036	448	244	16.4	12.4	Moravia village
129	77	48	665	92.8	1,010	541	254	153	21.2	19.8	Niles town
123	42	19	564	111.7	947	456	184	82	20.7	15.4	Owasco town
379	244	101	1,917	97.9	2,972	1,535	724	402	21.6	19.1	Melrose Park CDP (part)
208	138	78	1,184	93.8	1,801	945	424	236	21.5	18.5	Scipio town
105	67	27	830	106.4	1,311	633	199	111	23.5	11.6	Sempronius town
82	14	4	417	114.6	669	314	100	44	25.3	11.2	Sennett town
296	177	118	1,773	102.8	2,764	1,347	591	319	23.1	16.4	Springport town
233	129	38	1,190	98.9	1,821	927	400	212	23.1	16.9	Union Springs village
114	82	23	606	97.5	899	461	219	125	24.9	18.3	Sterling town
279	138	42	1,498	102.9	2,352	1,169	459	229	22.6	15.1	Fair Haven village
93	47	24	384	94.0	609	320	164	85	18.3	22.0	Summerhill town
79	30	11	596	104.2	879	438	120	61	27.8	9.9	Throop town
187	131	36	1,000	99.0	1,538	790	354	198	22.7	17.8	Venice town
122	52	28	643	112.8	1,076	508	202	107	21.3	14.8	Victory town
112	58	30	815	103.7	1,251	606	200	91	24.6	12.0	
											Chautauqua County
11,125	7,712	3,544	68,396	97.2	105,459	54,136	22,381	12,746	21.8	16.6	Arkwright town
83	44	12	509	108.4	870	416	139	61	18.0	13.1	Busti town
759	520	203	3,706	98.4	5,858	3,013	1,482	820	20.3	20.2	Busti CDP
26	14	6	195	100.5	291	144	46	27	25.6	11.8	Lakewood village
309	254	126	1,560	92.4	2,396	1,275	689	409	20.2	23.0	Carroll town
349	253	95	1,803	95.5	2,714	1,410	697	420	23.0	19.8	Frewsburg CDP (part)
187	145	79	1,003	90.0	1,460	789	411	264	23.4	21.6	Cattaraugus Reservation
3	0	0	17	123.5	25	11	3	0	34.2	7.9	Charlotte town
135	71	18	842	105.3	1,314	637	224	121	24.0	13.0	Sinclairville village (part)
38	33	8	256	100.4	390	198	79	51	24.0	15.4	Chautauqua town
480	304	81	2,143	108.3	3,553	1,699	865	471	20.4	19.4	Chautauqua CDP
62	40	11	104	83.7	183	100	113	66	4.2	59.2	Mayville village
144	91	29	791	116.3	1,368	634	264	155	20.0	15.4	Chautauqua Lake UT
0	0	0	0	(X)	0	0	0	0	(X)	(X)	Cherry Creek town
116	42	11	554	101.8	822	416	169	79	26.5	15.1	Cherry Creek village
40	17	6	233	97.9	342	178	63	34	25.8	13.7	Clymer town
128	95	28	849	100.0	1,130	560	251	135	33.5	14.8	Dunkirk city
962	684	286	6,404	96.2	9,638	5,015	1,932	1,144	23.3	15.4	Dunkirk town
132	140	170	717	83.8	1,171	650	442	290	11.2	33.5	Ellery town
561	374	143	2,311	95.9	3,626	1,878	1,078	596	19.9	23.8	Bemus Point village
56	30	8	195	86.7	294	160	94	54	19.2	25.8	Ellicott town
886	694	306	4,480	94.5	6,947	3,653	1,886	1,103	20.3	21.6	Celoron village
116	48	24	560	98.6	876	439	188	105	21.2	16.9	Falconer village
207	173	52	1,209	100.2	1,872	974	432	255	22.6	17.9	Jamestown West CDP
279	264	152	1,290	86.7	2,000	1,098	695	430	16.9	28.9	Ellington town
140	61	21	799	105.6	1,208	592	222	123	26.5	13.5	French Creek town
75	37	14	439	106.4	643	307	126	60	29.0	13.9	Gerry town
141	160	138	993	91.8	1,529	805	439	266	19.7	23.0	Sinclairville village (part)
6	1	3	35	114.3	65	32	10	5	13.3	13.3	Hanover town
593	414	194	3,612	97.3	5,547	2,866	1,201	665	22.2	16.9	Forestville village
46	35	20	328	112.5	515	247	101	50	26.1	14.5	Silver Creek village
166	123	55	1,356	95.9	1,986	1,042	344	210	25.2	13.0	Sunset Bay CDP
67	51	60	344	91.9	566	303	178	109	14.2	27.0	

Table 1.

Age and Sex: 2010—Con.

[For information on confidentiality protection, nonsampling error, and definitions, see Selected Appendixes at <www.census.gov/prod/cen2010/cph-1-a.pdf>]

State County County Subdivision Place	Total population	Median age	Age								
			Under 5 years	5 to 17 years	18 to 20 years	21 to 24 years	25 to 34 years	35 to 44 years	45 to 54 years	55 to 59 years	60 to 64 years
Chautauqua County—Con.											
Harmony town.....	2,206	43.4	125	407	54	81	218	268	381	152	139
Panama village.....	479	40.7	31	99	10	20	48	52	63	29	29
Jamestown city.....	31,146	36.9	2,261	5,395	1,439	1,695	4,117	3,659	4,371	2,011	1,640
Kiantone town.....	1,350	46.9	67	196	44	43	106	168	258	116	93
Frewsburg CDP (part).....	0	0.0	0	0	0	0	0	0	0	0	0
Mina town.....	1,106	42.5	60	221	32	46	111	128	186	83	63
North Harmony town.....	2,267	46.3	113	373	78	75	198	253	386	198	192
Poland town.....	2,356	43.9	111	393	105	92	212	303	428	186	163
Kennedy CDP.....	465	42.4	25	76	24	22	47	57	81	33	31
Pomfret town.....	14,965	25.5	542	1,666	2,971	2,220	1,128	1,267	1,668	897	698
Fredonia village.....	11,230	22.8	391	1,081	2,722	2,016	844	864	1,020	551	419
Portland town.....	4,827	36.1	278	744	282	354	690	583	669	312	264
Brocton village.....	1,486	37.3	114	293	48	66	180	157	205	112	77
Ripley town.....	2,415	42.7	132	416	109	95	240	277	412	201	159
Ripley CDP.....	872	43.0	49	136	49	38	90	90	144	62	56
Sheridan town.....	2,673	47.2	114	411	80	105	217	315	500	277	205
Sherman town.....	1,653	32.4	147	389	73	73	202	168	236	98	90
Sherman village.....	730	35.0	43	170	25	30	97	68	106	50	36
Stockton town.....	2,248	42.2	110	414	87	86	222	301	383	158	150
Cassadaga village.....	634	46.0	23	116	15	31	49	73	102	46	54
Villanova town.....	1,110	42.4	50	212	45	31	114	145	184	84	68
Westfield town.....	4,896	46.6	228	779	168	179	440	535	805	408	340
Westfield village.....	3,224	45.8	160	514	109	140	301	353	523	241	216
Chemung County.....											
Ashland town.....	88,830	40.9	5,275	14,605	3,645	4,291	10,471	10,956	13,921	6,327	5,396
Wellsburg village.....	1,695	45.0	86	272	68	74	147	200	263	146	138
Baldwin town.....	580	39.5	39	89	28	38	59	77	72	55	46
Big Flats town.....	832	44.8	44	140	22	30	59	126	147	67	63
Big Flats CDP.....	7,731	44.9	396	1,365	222	213	702	975	1,290	596	562
Catlin town.....	5,277	45.7	268	915	150	144	488	622	829	407	368
Pine Valley CDP (part).....	2,618	41.9	147	446	92	101	277	363	438	237	166
Chemung town.....	294	38.6	27	38	17	18	32	48	45	16	12
Elmira city.....	2,563	42.1	142	462	94	114	240	340	447	182	158
Elmira town.....	29,200	33.9	2,104	4,824	1,789	2,050	4,230	3,463	4,178	1,721	1,403
Elmira Heights village (part).....	6,934	45.8	406	1,081	169	193	700	829	1,096	606	499
West Elmira CDP.....	975	43.4	59	139	41	54	101	112	174	80	60
Erin town.....	4,967	46.3	293	794	102	109	497	595	734	437	360
Erin CDP.....	1,962	43.7	82	362	54	71	182	262	361	166	134
Horseheads town.....	483	39.5	17	110	19	26	53	55	86	39	23
Breesport CDP.....	19,485	43.6	1,023	3,233	608	784	2,077	2,401	3,068	1,379	1,217
Elmira Heights village (part).....	626	44.7	26	101	23	31	64	71	123	67	49
Horseheads village.....	3,122	38.1	192	540	123	175	432	375	478	196	140
Horseheads North CDP.....	6,461	45.5	314	958	189	290	717	724	892	427	429
Southport town.....	2,843	42.0	157	543	82	75	276	410	471	231	170
Southport CDP.....	10,940	42.8	592	1,548	385	474	1,421	1,377	1,784	811	711
Van Etten town.....	7,238	43.7	448	1,107	248	325	833	785	1,168	532	463
Van Etten village.....	1,557	41.3	90	310	40	67	135	219	255	124	111
Veteran town.....	537	36.2	35	124	9	32	59	63	82	34	36
Millport village.....	3,313	45.2	163	562	102	120	301	401	594	292	234
Pine Valley CDP (part).....	312	39.8	20	55	9	17	37	35	58	25	16
Chenango County.....	519	44.8	31	70	23	17	64	56	80	52	41
Chenango County.....											
Afton town.....	50,477	42.9	2,735	8,744	1,770	2,005	5,227	6,182	8,349	3,668	3,394
Afton village.....	2,851	44.3	150	478	104	97	265	368	480	195	215
Bainbridge town.....	822	42.9	43	129	32	30	74	125	120	39	73
Bainbridge village.....	3,308	43.7	197	512	119	140	365	381	534	253	237
Columbus town.....	1,355	40.1	101	217	52	62	176	156	175	104	96
Coventry town.....	975	42.8	55	188	33	25	94	119	165	67	64
German town.....	1,655	43.3	77	290	71	61	160	213	308	117	124
Greene town.....	370	42.2	21	65	17	16	30	55	59	33	18
Greene village.....	5,604	43.6	291	993	205	189	543	684	992	418	386
Guilford town.....	1,580	42.5	85	257	52	75	195	176	239	89	96
Guilford CDP.....	2,922	44.8	117	497	84	127	291	353	517	274	199
Lincklaen town.....	362	42.3	14	73	14	14	32	53	49	33	23
McDonough town.....	396	42.5	17	70	15	13	37	65	59	37	28
New Berlin town.....	886	46.7	32	141	21	40	85	99	171	61	75
New Berlin village.....	2,682	44.3	141	445	103	104	241	339	406	174	177
North Norwich town.....	1,028	43.4	62	157	41	47	110	115	118	52	53
Norwich city.....	1,783	42.9	82	311	70	60	176	245	343	120	119
Norwich town.....	7,190	38.3	513	1,240	229	400	950	829	965	423	382
Otselic town.....	3,998	42.2	202	719	133	143	465	500	681	294	268
Oxford town.....	1,054	36.5	82	216	49	54	108	128	173	67	44
Oxford village.....	3,901	46.1	194	650	124	133	359	432	598	305	288
Pharsalia town.....	1,450	40.3	87	276	55	43	165	168	230	102	92
Pitcher town.....	593	45.9	27	106	18	14	53	65	120	52	49
Plymouth town.....	803	42.0	41	157	33	26	80	94	145	67	50
Preston town.....	1,804	44.4	91	320	50	73	181	200	317	136	144
Sherburne town.....	1,044	44.3	45	184	34	37	86	144	198	74	80
Earlville village (part).....	4,048	42.3	233	713	153	154	419	519	672	280	268
Sherburne village.....	327	45.2	18	58	5	11	32	37	73	21	20
Sherburne village.....	1,367	42.3	77	212	56	74	145	169	213	85	96

Table 1.

Age and Sex: 2010—Con.

[For information on confidentiality protection, nonsampling error, and definitions, see Selected Appendixes at <www.census.gov/prod/cen2010/cph-1-a.pdf>]

Age—Con			Age and sex						Percent of total population		State County County Subdivision Place
65 to 74 years	75 to 84 years	85 years and over	All ages		18 years and over		65 years and over		Under 18 years	65 years and over	
			Female	Males per 100 females	Total	Female	Total	Female			
237	107	37	1,118	97.3	1,674	837	381	196	24.1	17.3	Chautauqua County—Con.
58	26	14	246	94.7	349	183	98	51	27.1	20.5	Harmony town
2,062	1,655	841	16,005	94.6	23,490	12,294	4,558	2,734	24.6	14.6	Panama village
136	85	38	686	96.8	1,087	543	259	136	19.5	19.2	Jamestown city
0	0	0	0	(X)	0	0	0	0	(X)	(X)	Kiantone town
89	68	19	559	97.9	825	415	176	97	25.4	15.9	Frewsburg CDP (part)
251	108	42	1,111	104.1	1,781	880	401	189	21.4	17.7	Mina town
218	107	38	1,163	102.6	1,852	899	363	180	21.4	15.4	North Harmony town
34	25	10	236	97.0	364	179	69	38	21.7	14.8	Poland town
894	657	357	7,857	90.5	12,757	6,824	1,908	1,124	14.8	12.7	Kennedy CDP
572	466	284	5,969	88.1	9,758	5,278	1,322	805	13.1	11.8	Pomfret town
361	211	79	2,130	126.6	3,805	1,650	651	362	21.2	13.5	Fredonia village
107	86	41	776	91.5	1,079	583	234	145	15.7	15.7	Portland town
211	125	38	1,198	101.6	1,867	920	374	197	22.7	15.5	Brocton village
85	51	22	447	95.1	687	345	158	90	21.2	18.1	Ripley town
227	152	70	1,344	98.9	2,148	1,091	449	242	19.6	16.8	Ripley CDP
98	55	24	826	100.1	1,117	555	177	98	32.4	10.7	Sheridan town
59	32	14	370	97.3	517	259	105	64	29.2	14.4	Sherman town
201	105	31	1,133	98.4	1,724	856	337	169	23.3	15.0	Sherman village
74	34	17	316	100.6	495	243	125	66	21.9	19.7	Stockton town
114	47	16	562	97.5	848	419	177	89	23.6	15.9	Cassadaga village
483	337	194	2,526	93.8	3,889	2,025	1,014	579	20.6	20.7	Villanova town
293	224	150	1,703	89.3	2,550	1,362	667	406	20.9	20.7	Westfield town
											Westfield village
6,841	4,862	2,240	44,659	98.9	68,950	34,977	13,943	7,999	22.4	15.7	Chemung County
163	111	27	852	98.9	1,337	674	301	154	21.1	17.8	Ashland town
44	25	8	281	106.4	452	225	77	33	22.1	13.3	Wellsburg village
90	35	9	399	108.5	648	318	134	70	22.1	16.1	Baldwin town
799	479	132	3,906	97.9	5,970	3,071	1,410	745	22.8	18.2	Big Flats town
607	387	92	2,670	97.6	4,094	2,119	1,086	578	22.4	20.6	Big Flats CDP
219	103	29	1,298	101.7	2,025	1,008	351	182	22.7	13.4	Catlin town
25	11	5	148	98.6	229	120	41	22	22.1	13.9	Pine Valley CDP (part)
222	124	38	1,289	98.8	1,959	988	384	198	23.6	15.0	Chemung town
1,575	1,202	661	14,428	102.4	22,272	11,059	3,438	2,086	23.7	11.8	Elmira city
656	467	232	3,649	90.0	5,447	2,909	1,355	785	21.4	19.5	Elmira town
75	51	29	529	84.3	777	408	155	85	20.3	15.9	Elmira Heights village (part)
500	365	181	2,623	89.4	3,880	2,098	1,046	614	21.9	21.1	West Elmira CDP
197	73	18	950	106.5	1,518	751	288	139	22.6	14.7	Erin town
34	17	4	236	104.7	356	175	55	26	26.3	11.4	Erin CDP
1,573	1,388	734	10,240	90.3	15,229	8,127	3,695	2,210	21.8	19.0	Horseheads town
43	22	6	301	108.0	499	238	71	33	20.3	11.3	Horseheads CDP
206	192	73	1,591	96.2	2,390	1,248	471	293	23.4	15.1	Elmira Heights village (part)
552	585	384	3,534	82.8	5,189	2,897	1,521	960	19.7	23.5	Horseheads village
223	159	46	1,502	89.3	2,143	1,141	428	230	24.6	15.1	Horseheads North CDP
925	628	284	5,172	111.5	8,800	4,155	1,837	1,022	19.6	16.8	Southport town
638	459	232	3,742	93.4	5,683	3,016	1,329	761	21.5	18.4	Southport CDP
119	58	29	781	99.4	1,157	586	206	119	25.7	13.2	Van Etten town
32	18	13	273	96.7	378	199	63	39	29.6	11.7	Van Etten village
303	194	47	1,695	95.5	2,588	1,331	544	289	21.9	16.4	Veteran town
22	14	4	157	98.7	237	119	40	23	24.0	12.8	Millport village
48	30	7	265	95.8	418	213	85	43	19.5	16.4	Pine Valley CDP (part)
4,636	2,615	1,152	25,341	99.2	38,998	19,716	8,403	4,575	22.7	16.6	Chenango County
291	161	47	1,447	97.0	2,223	1,134	499	278	22.0	17.5	Afton town
81	51	25	441	86.4	650	349	157	98	20.9	19.1	Afton village
336	163	71	1,657	99.6	2,599	1,326	570	304	21.4	17.2	Bainbridge town
113	63	40	701	93.3	1,037	550	216	126	23.5	15.9	Bainbridge village
117	34	14	465	109.7	732	350	165	83	24.9	16.9	Columbus town
159	57	18	801	106.6	1,288	626	234	122	22.2	14.1	Coventry town
35	19	2	180	105.6	284	134	56	27	23.2	15.1	German town
522	292	89	2,829	98.1	4,320	2,199	903	503	22.9	16.1	Greene town
160	120	36	843	87.4	1,238	670	316	196	21.6	20.0	Greene village
284	141	38	1,450	101.5	2,308	1,138	463	234	21.0	15.8	Guilford town
39	12	6	180	101.1	275	135	57	30	24.0	15.7	Guilford CDP
35	10	10	192	106.3	309	142	55	18	22.0	13.9	Lincklaen town
98	51	12	419	111.5	713	341	161	72	19.5	18.2	McDonough town
295	151	106	1,393	92.5	2,096	1,091	552	306	21.8	20.6	New Berlin town
113	82	78	554	85.6	809	433	273	171	21.3	26.6	New Berlin village
162	77	18	895	99.2	1,390	696	257	143	22.0	14.4	North Norwich town
520	435	304	3,896	84.5	5,437	3,020	1,259	819	24.4	17.5	Norwich city
342	203	48	1,967	103.3	3,077	1,505	593	334	23.0	14.8	Norwich town
78	43	12	488	116.0	756	361	133	63	28.3	12.6	Otselic town
349	280	189	1,896	105.7	3,057	1,475	818	389	21.6	21.0	Oxford town
101	94	37	763	90.0	1,087	581	232	136	25.0	16.0	Oxford village
61	21	7	297	99.7	460	223	89	42	22.4	15.0	Pharsalia town
64	34	12	380	111.3	605	290	110	57	24.7	13.7	Pitcher town
178	91	23	896	101.3	1,393	702	292	150	22.8	16.2	Plymouth town
104	51	7	487	114.4	815	381	162	72	21.9	15.5	Preston town
345	209	83	2,087	94.0	3,102	1,623	637	366	23.4	15.7	Sherburne town
28	14	10	162	101.9	251	129	52	28	23.2	15.9	Earlville village (part)
114	91	35	744	83.7	1,078	595	240	154	21.1	17.6	Sherburne village

Table 1.
Age and Sex: 2010—Con.

[For information on confidentiality protection, nonsampling error, and definitions, see Selected Appendixes at <www.census.gov/prod/cen2010/cph-1-a.pdf>]

State County County Subdivision Place	Total population	Median age	Age								
			Under 5 years	5 to 17 years	18 to 20 years	21 to 24 years	25 to 34 years	35 to 44 years	45 to 54 years	55 to 59 years	60 to 64 years
Chenango County—Con.											
Smithville town.....	1,330	44.6	58	230	55	51	109	168	229	120	103
Smithville Flats CDP.....	351	41.9	18	58	13	14	35	55	53	25	27
Smyrna town.....	1,280	41.8	69	219	50	48	130	182	217	101	76
Smyrna village.....	213	38.8	6	38	12	9	27	35	33	8	14
Clinton County.....	82,128	39.1	4,069	11,821	5,305	5,782	10,157	10,646	13,394	5,402	4,600
Altona town.....	2,887	38.6	156	428	120	182	396	480	525	173	130
Altona CDP.....	730	36.3	18	57	17	70	188	130	120	38	19
Au Sable town.....	3,146	40.8	177	524	125	131	395	397	554	211	196
Keeseville village (part).....	986	38.9	63	157	40	40	161	110	172	64	63
Beekmantown town.....	5,545	42.9	307	891	181	220	626	728	1,018	445	370
Black Brook town.....	1,497	44.4	70	240	50	63	152	187	291	142	95
Au Sable Forks CDP.....	559	43.6	31	95	15	20	64	65	97	52	36
Champlain town.....	5,754	42.8	302	917	214	234	589	819	1,029	417	351
Champlain village.....	1,101	40.7	88	178	38	49	123	144	186	65	63
Rouses Point village.....	2,209	44.2	105	332	67	81	236	314	395	166	161
Chazy town.....	4,284	40.8	224	757	184	186	477	566	831	280	231
Chazy CDP.....	565	38.1	37	101	21	32	72	68	93	25	31
West Chazy CDP.....	529	37.9	25	114	16	20	73	72	102	24	20
Clinton town.....	737	41.5	40	127	33	25	72	112	132	44	31
Dannemora town.....	4,898	38.6	118	324	148	391	1,110	1,113	909	245	192
Dannemora village (part).....	3,553	36.8	59	147	110	324	969	925	662	133	99
Lyon Mountain CDP.....	423	48.4	23	56	12	20	37	42	76	28	37
Ellenburg town.....	1,743	42.8	96	288	62	73	173	245	267	149	122
Moers town.....	3,592	40.4	198	652	136	135	412	528	672	227	197
Moers CDP.....	442	43.7	25	62	16	27	49	50	76	32	22
Peru town.....	6,998	40.9	408	1,313	244	287	718	939	1,293	504	405
Peru CDP.....	1,591	41.8	83	316	52	60	152	216	239	97	99
Plattsburgh city.....	19,989	29.7	799	1,982	2,877	2,921	2,545	1,771	2,254	1,001	980
Plattsburgh town.....	11,870	41.1	695	1,749	605	564	1,470	1,482	1,916	851	749
Cumberland Head CDP.....	1,627	45.0	97	241	45	56	179	195	291	135	128
Morrisonville CDP (part).....	858	46.4	42	120	25	28	90	108	144	91	58
Parc CDP.....	254	19.7	6	6	178	26	12	7	8	3	5
Plattsburgh West CDP.....	1,364	38.3	88	216	65	66	198	169	204	97	91
Saranac town.....	4,007	43.1	191	685	150	160	422	527	809	343	237
Dannemora village (part).....	383	41.3	27	64	12	10	51	40	60	30	20
Redford CDP.....	477	38.3	24	100	18	19	56	68	84	27	23
Schuyler Falls town.....	5,181	40.4	288	944	176	210	600	752	894	370	314
Morrisonville CDP (part).....	687	37.8	58	120	17	31	93	89	113	45	30
Columbia County.....	63,096	45.3	3,029	9,778	2,136	2,550	5,917	7,790	10,600	5,077	4,756
Ancram town.....	1,573	48.2	59	230	46	54	144	177	284	144	139
Austerlitz town.....	1,654	50.0	64	245	30	38	126	184	293	137	196
Canaan town.....	1,710	45.6	63	354	43	51	116	213	259	174	125
Chatham town.....	4,128	48.3	152	646	113	147	315	472	695	360	423
Chatham village (part).....	710	44.2	33	130	25	30	64	86	117	59	56
Niverville CDP (part).....	351	47.8	15	42	10	15	30	45	69	21	39
Claverack town.....	6,021	46.2	286	934	228	229	484	738	984	427	459
Claverack-Red Mills CDP.....	913	52.4	31	93	31	32	56	104	146	75	108
Philmont village.....	1,379	39.7	87	243	67	64	145	207	221	69	85
Clermont town.....	1,965	43.8	102	331	93	80	169	243	411	145	118
Copake town.....	3,615	45.8	156	531	128	175	307	458	625	301	286
Copake Lake CDP (part).....	764	46.8	30	109	30	33	70	89	139	75	69
Gallatin town.....	1,668	46.1	83	209	64	70	150	224	313	158	115
Germantown town.....	1,954	46.1	82	283	72	96	172	223	355	132	135
Germantown CDP.....	845	45.1	47	120	31	38	81	103	149	73	55
Ghent town.....	5,402	46.4	263	856	173	206	461	619	917	453	399
Chatham village (part).....	1,060	43.0	49	166	54	60	119	113	172	81	58
Ghent CDP.....	564	42.8	34	95	11	23	49	87	95	38	46
Greenport town.....	4,165	46.6	206	508	142	183	450	503	630	349	285
Lorenz Park CDP.....	2,053	45.6	111	273	75	75	230	247	297	150	135
Stottville CDP (part).....	284	54.4	8	25	10	12	21	32	39	24	23
Hillsdale town.....	1,927	49.4	82	273	66	53	145	196	337	187	161
Hudson city.....	6,713	37.5	453	1,055	257	400	966	866	984	457	369
Kinderhook town.....	8,498	45.2	396	1,416	262	269	763	1,112	1,416	679	647
Kinderhook village.....	1,211	50.7	46	178	33	34	91	130	207	122	103
Niverville CDP (part).....	1,311	43.8	60	214	48	41	145	176	238	111	93
Valatie village.....	1,819	42.6	106	331	57	47	175	259	244	107	89
Livingston town.....	3,646	45.1	175	545	142	163	353	438	605	288	242
New Lebanon town.....	2,305	46.8	66	338	75	92	203	297	433	213	202
Stockport town.....	2,815	41.2	168	462	96	136	306	387	483	208	199
Stottville CDP (part).....	1,091	38.0	80	189	47	62	130	148	191	66	59
Stuyvesant town.....	2,027	42.2	106	391	70	74	185	279	320	147	142
Taghkanic town.....	1,310	48.3	67	171	36	34	102	161	256	118	114
Copake Lake CDP (part).....	59	47.5	1	10	1	2	7	7	11	4	5
Cortland County.....	49,336	35.8	2,711	7,700	4,460	4,128	5,249	5,635	7,044	3,163	2,788
Cincinnati town.....	1,056	41.5	71	202	39	39	96	118	167	76	65
Cortland city.....	19,204	26.0	995	2,272	3,352	2,682	2,213	1,798	2,041	926	840
Cortlandville town.....	8,509	41.6	486	1,346	339	558	849	1,049	1,255	634	558
Blodgett Mills CDP.....	303	40.4	14	61	13	8	24	44	56	26	20

Table 1.
Age and Sex: 2010—Con.

[For information on confidentiality protection, nonsampling error, and definitions, see Selected Appendixes at <www.census.gov/prod/cen2010/cph-1-a.pdf>]

Age—Con			Age and sex						Percent of total population		State County County Subdivision Place
65 to 74 years	75 to 84 years	85 years and over	All ages		18 years and over		65 years and over		Under 18 years	65 years and over	
			Female	Males per 100 females	Total	Female	Total	Female			
123	59	25	618	115.2	1,042	493	207	107	21.7	15.6	Chenango County—Con.
32	15	6	157	123.6	275	126	53	31	21.7	15.1	Smithville town
138	33	17	601	113.0	992	466	188	86	22.5	14.7	Smithville Flats CDP
21	8	2	109	95.4	169	87	31	16	20.7	14.6	Smyrna town
											Smyrna village
5,901	3,750	1,301	40,031	105.2	66,238	32,326	10,952	6,101	19.3	13.3	Clinton County
190	83	24	1,230	134.7	2,303	952	297	151	20.2	10.3	Altona town
47	18	8	155	371.0	655	123	73	36	10.3	10.0	Altona CDP
264	148	24	1,574	99.9	2,445	1,220	436	229	22.3	13.9	Au Sable town
69	40	7	498	98.0	766	385	116	61	22.3	11.8	Keeseville village (part)
483	223	53	2,779	99.5	4,347	2,190	759	377	21.6	13.7	Beekmantown town
116	80	11	730	105.1	1,187	598	207	111	20.7	13.8	Black Brook town
37	41	6	275	103.3	433	223	84	54	22.5	15.0	Au Sable Forks CDP
509	282	91	2,938	95.8	4,535	2,316	882	488	21.2	15.3	Champlain town
82	62	23	581	89.5	835	440	167	96	24.2	15.2	Champlain village
198	118	36	1,149	92.3	1,772	927	352	205	19.8	15.9	Rouses Point village
316	186	46	2,122	101.9	3,303	1,635	548	273	22.9	12.8	Chazy town
47	29	9	298	89.6	427	221	85	46	24.4	15.0	Chazy CDP
27	32	4	262	101.9	390	191	63	32	26.3	11.9	West Chazy CDP
57	45	19	361	104.2	570	281	121	59	22.7	16.4	Clinton town
203	106	39	1,020	380.2	4,456	807	348	170	9.0	7.1	Dannemora town
79	32	14	382	830.1	3,347	287	125	42	5.8	3.5	Dannemora village (part)
43	38	11	225	88.0	344	185	92	58	18.7	21.7	Lyon Mountain CDP
149	90	29	862	102.2	1,359	692	268	152	22.0	15.4	Ellenburg town
254	141	40	1,783	101.5	2,742	1,378	435	229	23.7	12.1	Mooers town
37	34	12	232	90.5	355	192	83	46	19.7	18.8	Mooers CDP
490	289	108	3,490	100.5	5,277	2,659	887	483	24.6	12.7	Peru town
140	107	30	808	96.9	1,192	627	277	150	25.1	17.4	Peru CDP
1,168	1,103	588	10,571	89.1	17,208	9,210	2,859	1,822	13.9	14.3	Plattsburgh city
1,019	620	150	5,978	98.6	9,426	4,822	1,789	975	20.6	15.1	Plattsburgh town
161	83	16	814	99.9	1,289	663	260	134	20.8	16.0	Cumberland Head CDP
82	55	15	442	94.1	696	364	152	88	18.9	17.7	Morrisville CDP (part)
3	0	0	133	91.0	242	127	3	1	4.7	1.2	Parc CDP
123	42	5	708	92.7	1,060	555	170	84	22.3	12.5	Plattsburgh West CDP
272	176	35	1,999	100.5	3,131	1,569	483	265	21.9	12.1	Saranac town
31	27	11	198	93.4	292	152	69	40	23.8	18.0	Dannemora village (part)
35	21	2	230	107.4	353	172	58	31	26.0	12.2	Redford CDP
411	178	44	2,594	99.7	3,949	1,997	633	317	23.8	12.2	Schuyler Falls town
53	26	12	361	90.3	509	271	91	47	25.9	13.2	Morrisville CDP (part)
6,199	3,683	1,581	31,335	101.4	50,289	25,294	11,463	6,176	20.3	18.2	Columbia County
162	103	31	764	105.9	1,284	625	296	140	18.4	18.8	Ancram town
206	104	31	817	102.4	1,345	654	341	156	18.7	20.6	Austerlitz town
175	112	25	811	110.9	1,293	662	312	155	24.4	18.2	Canaan town
486	237	82	2,067	99.7	3,330	1,688	805	419	19.3	19.5	Chatham town
72	30	8	349	103.4	547	276	110	61	23.0	15.5	Chatham village (part)
37	22	6	168	108.9	294	137	65	30	16.2	18.5	Niverville CDP (part)
622	406	224	3,025	99.0	4,801	2,456	1,252	710	20.3	20.8	Claverack town
121	78	38	460	98.5	789	400	237	127	13.6	26.0	Claverack-Red Mills CDP
100	65	26	713	93.4	1,049	544	191	114	23.9	13.9	Philmont village
139	100	34	967	103.2	1,532	767	273	141	22.0	13.9	Clermont town
398	198	52	1,815	99.2	2,928	1,483	648	352	19.0	17.9	Copake town
71	41	8	373	104.8	625	307	120	60	18.2	15.7	Copake Lake CDP (part)
152	90	40	811	105.7	1,376	666	282	140	17.5	16.9	Gallatin town
215	146	43	993	96.8	1,589	812	404	219	18.7	20.7	Germantown town
88	45	15	431	96.1	678	345	148	80	19.8	17.5	Germantown CDP
544	322	189	2,709	99.4	4,283	2,200	1,055	610	20.7	19.5	Ghent town
84	67	37	552	92.0	845	450	188	127	20.3	17.7	Chatham village (part)
53	21	12	274	105.8	435	209	86	42	22.9	15.2	Ghent CDP
455	322	132	2,072	101.0	3,451	1,767	909	518	17.1	21.8	Greenport town
228	154	78	1,064	93.0	1,669	898	460	265	18.7	22.4	Lorenz Park CDP
52	28	10	149	90.6	251	137	90	57	11.6	31.7	Stottville CDP (part)
248	140	39	929	107.4	1,572	757	427	207	18.4	22.2	Hillsdale town
440	300	166	3,248	106.7	5,205	2,519	906	502	22.5	13.5	Hudson city
786	501	251	4,323	96.6	6,686	3,440	1,538	847	21.3	18.1	Kinderhook town
129	109	29	639	89.5	987	526	267	150	18.5	22.0	Kinderhook village
120	50	15	646	102.9	1,037	519	185	99	20.9	14.1	Niverville CDP (part)
154	114	136	942	93.1	1,382	729	404	259	24.0	22.2	Valatie village
371	208	116	1,844	97.7	2,926	1,474	695	379	19.7	19.1	Livingston town
242	105	39	1,120	105.8	1,901	932	386	195	17.5	16.7	New Lebanon town
224	113	33	1,365	106.2	2,185	1,085	370	196	22.4	13.1	Stockport town
62	45	12	537	103.2	822	415	119	69	24.7	10.9	Stottville CDP (part)
185	97	31	1,008	101.1	1,530	771	313	160	24.5	15.4	Stuyvesant town
149	79	23	647	102.5	1,072	536	251	130	18.2	19.2	Taghkanic town
7	2	2	28	110.7	48	26	11	8	18.6	18.6	Copake Lake CDP (part)
3,460	2,053	945	25,243	95.4	38,925	20,112	6,458	3,611	21.1	13.1	Cortland County
109	46	28	531	98.9	783	403	183	103	25.9	17.3	Cincinnati town
926	723	436	10,071	90.7	15,937	8,461	2,085	1,285	17.0	10.9	Cortland city
746	459	230	4,378	94.4	6,677	3,458	1,435	789	21.5	16.9	Cortlandville town
20	11	6	148	104.7	228	110	37	24	24.8	12.2	Blodgett Mills CDP

Table 1.
Age and Sex: 2010—Con.

[For information on confidentiality protection, nonsampling error, and definitions, see Selected Appendixes at <www.census.gov/prod/cen2010/cph-1-a.pdf>]

State County County Subdivision Place	Total population	Median age	Age								
			Under 5 years	5 to 17 years	18 to 20 years	21 to 24 years	25 to 34 years	35 to 44 years	45 to 54 years	55 to 59 years	60 to 64 years
Cortland County—Con.											
Cortlandville town—Con.											
Cortland West CDP.....	1,356	48.1	59	208	36	58	89	158	265	136	115
Homer village (part).....	31	45.8	3	3	3	1	2	1	8	2	2
McGraw village.....	1,053	35.7	82	200	30	58	145	143	147	62	37
Munsions Corners CDP.....	2,728	36.0	177	338	175	332	314	281	281	152	179
Cuyler town.....	980	37.8	68	198	43	41	105	128	144	81	56
Freestown town.....	757	40.3	38	151	30	30	78	102	145	50	36
Harford town.....	943	39.3	50	177	45	46	101	128	148	57	62
Homer town.....	6,405	41.8	365	1,207	188	248	641	857	1,052	486	432
Homer village (part).....	3,260	41.7	198	604	86	109	355	433	505	228	212
Lapeer town.....	767	40.5	46	159	33	24	66	101	126	52	50
Marathon town.....	1,967	40.8	113	345	91	102	211	218	363	158	102
Marathon village.....	919	40.2	52	136	54	60	107	101	151	81	44
Preble town.....	1,393	45.5	63	230	45	67	123	154	287	131	92
Scott town.....	1,176	40.8	68	234	39	44	114	162	213	77	68
Solon town.....	1,079	42.6	51	203	45	33	112	129	217	77	79
Taylor town.....	523	40.7	32	97	23	26	48	71	96	34	30
Truxton town.....	1,133	41.7	45	224	48	36	131	148	215	78	76
Virgil town.....	2,401	41.5	131	443	65	102	246	346	418	181	180
Willet town.....	1,043	37.2	89	212	35	50	115	126	157	65	62
Delaware County.....	47,980	45.4	2,417	6,988	2,705	2,046	4,402	5,206	7,483	3,786	3,626
Andes town.....	1,301	54.4	54	137	27	35	93	123	195	125	131
Andes CDP.....	252	53.5	12	26	10	6	18	21	40	17	23
Bovina town.....	633	52.2	32	79	15	12	41	59	112	87	66
Colchester town.....	2,077	48.9	88	310	62	65	157	209	372	159	151
Downsville CDP.....	617	43.0	44	100	21	31	63	58	111	53	38
Davenport town.....	2,965	44.0	165	490	88	119	298	364	511	220	194
Davenport Center CDP.....	349	44.3	17	57	10	6	41	47	60	22	29
Delhi town.....	5,117	26.4	177	452	1,383	473	419	354	526	292	234
Delhi village.....	3,087	20.9	87	202	1,291	371	242	169	226	112	90
Deposit town.....	1,712	43.4	100	318	53	69	157	194	278	117	120
Deposit village (part).....	844	40.8	65	163	31	46	81	82	122	42	58
Franklin town.....	2,411	46.7	114	369	65	113	223	267	400	222	212
Franklin village.....	374	42.0	24	57	14	25	49	31	60	26	34
Hamden town.....	1,323	47.4	67	182	40	47	113	149	242	108	121
Hancock town.....	3,224	46.4	140	562	146	107	243	356	480	324	268
Hancock village.....	1,031	46.5	56	153	39	47	91	111	149	95	68
Harpersfield town.....	1,577	48.8	85	217	36	54	155	174	200	156	121
Stamford village (part).....	398	38.6	28	67	10	20	55	54	34	37	23
Kortright town.....	1,675	45.7	90	287	48	50	178	167	278	104	144
Bloomville CDP.....	213	43.5	18	25	7	10	31	19	38	9	9
Masonville town.....	1,320	45.5	80	190	47	50	126	160	215	114	105
Meredith town.....	1,529	46.9	60	220	50	48	154	188	303	99	144
Middletown town.....	3,750	50.4	165	502	96	133	272	413	596	314	332
Fleischmanns village.....	351	35.7	23	72	10	18	47	55	41	9	25
Margaretville village.....	596	57.7	19	54	9	24	35	56	80	45	51
Roxbury town.....	2,502	49.3	124	358	68	77	205	265	384	229	233
Sidney town.....	5,774	44.9	333	923	176	216	587	660	921	416	419
Sidney village.....	3,900	41.5	257	664	132	171	438	464	580	266	236
Stamford town.....	2,267	43.4	128	315	88	108	241	305	392	161	128
Hobart village.....	441	38.4	31	71	17	20	63	56	54	32	18
Stamford village (part).....	721	43.8	39	111	30	38	61	94	109	50	50
Tompkins town.....	1,247	44.1	79	204	39	47	126	146	197	108	94
Walton town.....	5,576	43.7	336	873	178	223	614	653	881	431	409
Walton village.....	3,088	39.9	238	517	116	144	353	388	435	213	196
Dutchess County.....	297,488	40.2	15,239	50,730	16,502	16,068	31,656	39,717	50,150	20,364	16,758
Amenia town.....	4,436	44.0	206	701	178	205	415	572	714	352	313
Amenia CDP.....	955	42.0	63	144	31	54	91	147	144	67	56
Beacon city.....	15,541	39.8	812	2,300	595	729	2,260	2,435	2,774	1,050	762
Beekman town.....	14,621	40.3	689	2,786	480	532	1,558	2,625	2,962	1,010	706
Clinton town.....	4,312	46.6	203	740	129	139	269	537	898	414	319
Dover town.....	8,699	40.8	491	1,576	345	415	863	1,281	1,624	602	526
Dover Plains CDP.....	1,323	41.2	70	189	47	89	167	159	189	95	84
East Fishkill town.....	29,029	41.3	1,520	6,293	1,025	1,119	2,147	4,398	5,603	2,164	1,656
Hillside Lake CDP.....	1,084	40.8	43	205	46	48	111	153	224	90	54
Hopewell Junction CDP.....	376	40.0	20	81	18	10	39	62	69	24	19
Fishkill town.....	22,107	40.8	1,234	3,122	674	956	3,122	3,388	3,578	1,398	1,220
Brinckerhoff CDP (part).....	2,759	43.5	115	508	108	83	245	392	492	169	178
Fishkill village.....	2,171	39.5	132	262	49	74	380	370	308	126	127
Merritt Park CDP.....	1,256	36.5	133	189	18	30	218	256	147	86	74
Hyde Park town.....	21,571	39.8	958	3,237	1,893	1,389	2,268	2,460	3,380	1,511	1,303
Fairview CDP (part).....	1,563	36.9	105	222	53	100	267	196	252	112	96
Haviland CDP.....	3,634	43.7	184	613	145	153	331	468	610	246	247
Hyde Park CDP.....	1,908	43.3	91	319	69	81	200	236	282	149	128
Staatsburg CDP.....	377	44.1	17	68	7	17	33	51	59	45	25
La Grange town.....	15,730	42.7	772	3,248	543	595	1,144	2,205	3,122	1,138	862
Freedom Plains CDP.....	421	48.1	19	48	12	15	37	62	75	36	29
Red Oaks Mill CDP (part).....	1,237	42.6	63	230	47	45	106	167	238	90	76
Titusville CDP.....	811	46.6	34	151	20	22	53	106	162	59	56

Table 1.

Age and Sex: 2010—Con.

[For information on confidentiality protection, nonsampling error, and definitions, see Selected Appendixes at <www.census.gov/prod/cen2010/cph-1-a.pdf>]

Age—Con			Age and sex						Percent of total population		State County County Subdivision Place
			All ages		18 years and over		65 years and over				
			Female	Males per 100 females	Total	Female	Total	Female			
65 to 74 years	75 to 84 years	85 years and over							Under 18 years	65 years and over	
											Cortland County—Con.
129	70	33	695	95.1	1,089	575	232	125	19.7	17.1	Cortlandville town—Con.
6	0	0	17	82.4	25	12	6	2	19.4	19.4	Cortland West CDP
73	56	20	530	98.7	771	401	149	92	26.8	14.2	Homer village (part)
205	174	120	1,459	87.0	2,213	1,179	499	285	18.9	18.3	McGraw village
75	32	9	477	105.5	714	354	116	58	27.1	11.8	Munsons Corners CDP
64	28	5	386	96.1	568	280	97	53	25.0	12.8	Cuyler town
72	42	15	454	107.7	716	358	129	71	24.1	13.7	Freetown town
500	300	129	3,307	93.7	4,833	2,530	929	529	24.5	14.5	Harford town
254	189	87	1,751	86.2	2,458	1,349	530	318	24.6	16.3	Homer town
79	22	9	383	100.3	562	277	110	55	26.7	14.3	Homer village (part)
161	74	29	972	102.4	1,509	737	264	133	23.3	13.4	Lapeer town
84	32	17	482	90.7	731	374	133	74	20.5	14.5	Marathon town
143	49	9	673	107.0	1,100	536	201	100	21.0	14.4	Marathon village
114	28	15	565	108.1	874	430	157	74	25.7	13.4	Preble town
86	42	5	538	100.6	825	399	133	61	23.5	12.3	Scott town
48	14	4	262	99.6	394	199	66	32	24.7	12.6	Solon town
77	46	9	557	103.4	864	429	132	64	23.7	11.7	Taylor town
176	100	13	1,183	103.0	1,827	908	289	142	23.9	12.0	Truxton town
84	48	0	506	106.1	742	353	132	62	28.9	12.7	Virgil town
											Willet town
5,087	3,011	1,223	23,884	100.9	38,575	19,258	9,321	4,974	19.6	19.4	Delaware County
224	117	40	626	107.8	1,110	527	381	175	14.7	29.3	Andes town
43	24	12	128	96.9	214	109	79	40	15.1	31.3	Andes CDP
75	39	16	302	109.6	522	252	130	65	17.5	20.5	Bovina town
270	165	69	1,020	103.6	1,679	828	504	261	19.2	24.3	Colchester town
58	30	10	322	91.6	473	245	98	53	23.3	15.9	Downsville CDP
300	159	57	1,523	94.7	2,310	1,183	516	273	22.1	17.4	Davenport town
29	24	7	183	90.7	275	138	60	34	21.2	17.2	Davenport Center CDP
352	305	150	2,439	109.8	4,488	2,122	807	461	12.3	15.8	Delhi town
134	114	49	1,409	119.1	2,798	1,264	297	181	9.4	9.6	Delhi village
191	85	30	892	91.9	1,294	670	306	175	24.4	17.9	Deposit town
87	46	21	467	80.7	616	340	154	96	27.0	18.2	Deposit village (part)
234	144	48	1,192	102.3	1,928	965	426	227	20.0	17.7	Franklin town
19	24	11	193	93.8	293	153	54	33	21.7	14.4	Franklin village
152	79	23	661	100.2	1,074	543	254	136	18.8	19.2	Hamden town
356	190	52	1,533	110.3	2,522	1,216	598	317	21.8	18.5	Hancock town
101	90	31	522	97.5	822	425	222	137	20.3	21.5	Hancock village
171	117	91	803	96.4	1,275	651	379	210	19.2	24.0	Harpersfield town
31	31	8	213	86.9	303	159	70	39	23.9	17.6	Stamford village (part)
201	110	18	806	107.8	1,298	650	329	160	22.5	19.6	Kortright town
33	9	5	104	104.8	170	83	47	21	20.2	22.1	Bloomville CDP
143	72	18	635	107.9	1,050	503	233	117	20.5	17.7	Masonville town
170	63	30	766	99.6	1,249	632	263	129	18.3	17.2	Meredith town
484	303	140	1,906	96.7	3,083	1,570	927	486	17.8	24.7	Middletown town
33	10	8	173	102.9	256	122	51	23	27.1	14.5	Fleischmanns village
68	85	70	319	86.8	523	283	223	135	12.2	37.4	Margaretville village
323	172	64	1,259	98.7	2,020	1,006	559	293	19.3	22.3	Roxbury town
541	399	183	2,964	94.8	4,518	2,366	1,123	633	21.8	19.4	Sidney town
309	247	136	2,065	88.9	2,979	1,613	692	419	23.6	17.7	Sidney village
230	128	43	1,134	99.9	1,824	896	401	216	19.5	17.7	Stamford town
49	26	4	214	106.1	339	163	79	38	23.1	17.9	Hobart village
78	41	20	400	80.3	571	314	139	83	20.8	19.3	Stamford village (part)
135	49	23	610	104.4	964	466	207	107	22.7	16.6	Tompkins town
535	315	128	2,813	98.2	4,367	2,212	978	533	21.7	17.5	Walton town
239	173	76	1,608	92.0	2,333	1,229	488	287	24.4	15.8	Walton village
21,435	13,298	5,571	149,376	99.2	231,519	117,297	40,304	22,677	22.2	13.5	Dutchess County
418	262	100	2,242	97.9	3,529	1,780	780	427	20.4	17.6	Amenia town
78	55	25	484	97.3	748	378	158	79	21.7	16.5	Amenia CDP
948	598	278	7,278	113.5	12,429	5,712	1,824	1,034	20.0	11.7	Beacon city
790	354	129	6,329	131.0	11,146	4,614	1,273	654	23.8	8.7	Beekman town
381	188	95	2,122	103.2	3,369	1,656	664	342	21.9	15.4	Clinton town
575	303	98	4,290	102.8	6,632	3,282	976	530	23.8	11.2	Dover town
125	83	26	628	110.7	1,064	509	234	136	19.6	17.7	Dover Plains CDP
1,907	923	274	14,525	99.9	21,216	10,723	3,104	1,627	26.9	10.7	East Fishkill town
61	42	7	572	89.5	836	439	110	59	22.9	10.1	Hillside Lake CDP
11	18	5	188	100.0	275	141	34	21	26.9	9.0	Hopewell Junction CDP
1,679	1,135	601	10,863	103.5	17,751	8,712	3,415	2,020	19.7	15.4	Fishkill town
278	150	41	1,425	93.6	2,136	1,120	469	268	22.6	17.0	Brinckerhoff CDP (part)
166	108	69	1,156	87.8	1,777	947	343	225	18.1	15.8	Fishkill village
69	28	8	660	90.3	934	502	105	57	25.6	8.4	Merritt Park CDP
1,730	1,082	360	10,846	98.9	17,376	8,840	3,172	1,772	19.4	14.7	Hyde Park town
83	49	28	784	99.4	1,236	622	160	88	20.9	10.2	Fairview CDP (part)
319	255	63	1,880	93.3	2,837	1,474	637	349	21.9	17.5	Haviland CDP
171	127	55	976	95.5	1,498	770	353	192	21.5	18.5	Hyde Park CDP
26	23	6	189	99.5	292	149	55	26	22.5	14.6	Staatsburg CDP
1,251	640	210	7,919	98.6	11,710	5,939	2,101	1,132	25.6	13.4	La Grange town
42	39	7	244	72.5	354	208	88	58	15.9	20.9	Freedom Plains CDP
91	64	20	631	96.0	944	483	175	99	23.7	14.1	Red Oaks Mill CDP (part)
87	47	14	412	96.8	626	323	148	81	22.8	18.2	Titusville CDP

Table 1.
Age and Sex: 2010—Con.

[For information on confidentiality protection, nonsampling error, and definitions, see Selected Appendixes at <www.census.gov/prod/cen2010/cph-1-a.pdf>]

State County County Subdivision Place	Total population	Median age	Age								
			Under 5 years	5 to 17 years	18 to 20 years	21 to 24 years	25 to 34 years	35 to 44 years	45 to 54 years	55 to 59 years	60 to 64 years
Dutchess County—Con.											
Milan town.....	2,370	45.6	112	410	70	87	179	306	489	203	168
North East town.....	3,031	45.2	168	456	90	121	324	342	544	282	220
Millerton village.....	958	39.4	57	157	30	50	136	115	167	68	57
Pawling town.....	8,463	42.3	428	1,656	351	310	664	1,136	1,569	653	471
Pawling village.....	2,347	37.9	113	504	154	97	223	284	365	161	118
Pine Plains town.....	2,473	44.9	126	397	80	105	243	290	424	227	162
Pine Plains CDP.....	1,353	44.3	72	223	48	61	130	156	230	113	85
Pleasant Valley town.....	9,672	42.3	460	1,786	344	400	946	1,358	1,862	759	590
Pleasant Valley CDP.....	1,145	44.0	41	166	41	52	134	151	212	80	69
Salt Point CDP.....	190	43.3	7	41	8	7	21	17	37	23	11
Poughkeepsie city.....	32,736	32.4	2,348	4,920	2,442	2,738	5,026	3,760	3,977	1,735	1,533
Poughkeepsie town.....	43,341	37.0	2,080	7,013	4,170	3,197	4,349	5,262	6,546	2,576	2,181
Arlington CDP.....	4,061	22.9	203	551	1,068	321	401	448	452	173	124
Crown Heights CDP.....	2,840	41.8	134	528	110	142	262	388	510	186	150
Fairview CDP (part).....	3,952	34.1	191	619	311	494	392	492	614	230	187
Red Oaks Mill CDP (part).....	2,376	44.9	101	433	85	82	197	292	454	184	128
Spackenkill CDP.....	4,123	44.0	181	877	176	155	247	496	755	294	239
Wappingers Falls village (part).....	942	34.7	67	162	30	41	175	139	115	52	48
Red Hook town.....	11,319	37.1	420	1,807	1,419	992	830	1,164	1,760	792	619
Red Hook village.....	1,961	42.7	74	308	68	170	186	230	292	148	97
Tivoli village.....	1,118	35.0	33	164	101	178	83	115	171	67	78
Rhinebeck town.....	7,548	50.4	235	1,033	168	267	647	791	1,199	654	576
Rhinebeck village.....	2,657	49.6	91	388	58	95	237	266	393	218	199
Rhinecliff CDP.....	425	47.2	22	43	10	18	52	54	80	43	37
Stanford town.....	3,823	44.6	152	702	175	155	310	441	735	322	303
Union Vale town.....	4,877	43.6	194	1,026	185	179	323	666	989	375	303
Wappinger town.....	27,048	40.0	1,439	4,645	1,004	1,296	3,360	3,739	4,612	1,756	1,648
Brinckerhoff CDP (part).....	141	41.9	6	30	5	6	7	21	26	13	11
Myers Corner CDP.....	6,790	43.6	303	1,318	265	281	466	909	1,277	476	465
Wappingers Falls village (part).....	4,580	35.7	318	718	175	263	782	610	616	222	239
Washington town.....	4,741	45.7	192	876	142	142	409	561	789	391	317
Millbrook village.....	1,452	46.4	67	245	31	38	135	189	208	96	108
Erie County.....	919,040	40.4	49,038	149,906	42,570	54,307	107,906	112,542	141,839	63,567	53,001
Alden town.....	10,865	43.2	374	1,493	469	622	1,206	1,615	1,970	783	619
Alden village.....	2,605	42.4	112	463	99	145	232	371	455	174	139
Town Line CDP (part).....	2,173	46.3	81	368	70	94	174	257	397	182	158
Amherst town.....	122,366	40.2	5,762	18,472	8,410	9,117	12,795	13,744	16,687	8,083	7,476
Eggertsville CDP.....	15,019	38.2	967	2,310	540	1,075	2,115	1,760	2,135	1,035	849
University at Buffalo CDP.....	6,066	20.4	4	13	3,713	1,853	415	55	10	2	1
Williamsville village (part).....	5,282	46.4	243	722	128	248	546	665	747	378	369
Aurora town.....	13,782	45.3	623	2,523	400	511	1,114	1,652	2,474	1,119	869
Billington Heights CDP (part).....	735	51.1	34	125	24	22	24	68	121	68	59
East Aurora village.....	6,236	43.8	307	1,151	150	243	612	753	1,039	450	363
Boston town.....	8,023	44.3	352	1,447	248	323	663	1,088	1,493	656	489
North Boston CDP.....	2,521	45.7	109	380	77	109	241	319	448	180	164
Brant town.....	2,065	43.0	111	350	85	79	192	271	353	142	138
Farnham village.....	382	36.8	29	61	22	27	46	44	61	22	24
Buffalo city.....	261,310	33.2	17,402	44,174	15,743	20,572	38,051	30,521	36,587	16,262	12,185
Cattaraugus Reservation.....	1,833	32.5	162	413	87	74	225	213	294	91	88
Cheektowaga town.....	88,226	43.2	4,300	12,152	3,161	4,563	11,292	10,809	13,133	6,040	5,354
Cheektowaga CDP.....	75,178	43.0	3,751	10,270	2,677	3,946	9,728	9,162	11,113	5,168	4,580
Depew village (part).....	9,369	44.5	376	1,332	325	456	1,127	1,138	1,434	634	575
Sloan village.....	3,661	42.2	172	549	158	160	435	507	584	238	198
Williamsville village (part).....	18	49.0	1	1	1	1	2	2	2	0	1
Clarence town.....	30,673	43.7	1,434	6,882	930	1,009	1,934	4,067	5,677	2,135	1,837
Clarence CDP.....	2,646	52.2	101	366	79	81	173	257	364	190	170
Clarence Center CDP.....	2,257	39.7	145	569	65	59	137	372	384	122	101
Harris Hill CDP.....	5,508	44.2	274	1,015	135	219	475	704	910	401	328
Colden town.....	3,265	45.2	168	550	96	112	245	454	627	326	205
Collins town.....	6,601	40.1	234	666	167	480	1,199	1,206	1,236	418	305
Gowanda village (part).....	810	42.7	56	115	28	39	90	101	144	58	46
Concord town.....	8,494	42.9	440	1,516	308	334	810	1,126	1,407	588	577
Springville village.....	4,296	40.2	261	774	176	190	471	533	629	236	250
Eden town.....	7,688	44.3	341	1,385	272	318	657	955	1,440	622	456
Eden CDP.....	3,516	43.2	157	691	139	147	293	433	683	273	187
Elma town.....	11,317	47.4	415	1,956	350	429	713	1,321	2,200	926	851
Billington Heights CDP (part).....	950	47.9	37	154	34	32	66	101	184	72	91
Elma Center CDP.....	2,571	48.4	95	431	78	67	160	321	444	216	197
Evans town.....	16,356	43.7	775	2,676	620	713	1,583	2,144	2,894	1,381	1,215
Angola village.....	2,127	39.4	123	413	84	108	222	269	339	137	130
Angola on the Lake CDP.....	1,675	46.4	82	233	62	64	152	215	270	143	152
Lake Erie Beach CDP.....	3,872	44.1	184	581	176	181	355	522	736	325	315
Grand Island town.....	20,374	42.8	977	3,724	748	898	1,841	2,694	3,533	1,619	1,412
Grandyle Village CDP.....	4,629	41.1	253	846	158	179	526	609	777	370	320
Hamburg town.....	56,936	42.2	2,919	9,831	1,846	2,532	6,089	7,580	9,162	4,154	3,800
Blasdell village.....	2,553	38.0	137	420	109	157	354	352	361	152	150
Hamburg village.....	9,409	41.4	489	1,757	278	356	1,084	1,199	1,410	638	590
Wanakah CDP.....	3,199	46.5	133	493	97	126	328	353	574	278	259
Holland town.....	3,401	42.8	181	574	122	130	326	492	676	293	183
Holland CDP.....	1,206	40.7	65	202	47	48	130	182	197	92	69

Table 1.

Age and Sex: 2010—Con.

[For information on confidentiality protection, nonsampling error, and definitions, see Selected Appendixes at <www.census.gov/prod/cen2010/cph-1-a.pdf>]

Age—Con			Age and sex						Percent of total population		State County County Subdivision Place
65 to 74 years	75 to 84 years	85 years and over	All ages		18 years and over		65 years and over		Under 18 years	65 years and over	
			Female	Males per 100 females	Total	Female	Total	Female			
213	111	22	1,148	106.4	1,848	899	346	162	22.0	14.6	Dutchess County—Con.
297	135	52	1,491	103.3	2,407	1,191	484	248	20.6	16.0	Milan town
68	41	12	478	100.4	744	367	121	66	22.3	12.6	North East town
638	437	150	4,110	105.9	6,379	3,208	1,225	681	24.6	14.5	Millerton village
152	130	46	1,069	119.6	1,730	847	328	206	26.3	14.0	Pawling town
224	144	51	1,270	94.7	1,950	1,008	419	236	21.1	16.9	Pawling village
129	73	33	704	92.2	1,058	551	235	142	21.8	17.4	Pine Plains town
689	359	119	4,944	95.6	7,426	3,826	1,167	624	23.2	12.1	Pine Plains CDP
100	72	27	602	90.2	938	506	199	120	18.1	17.4	Pleasant Valley town
7	6	5	99	91.9	142	78	18	11	25.3	9.5	Pleasant Valley CDP
1,986	1,454	817	17,016	92.4	25,468	13,510	4,257	2,618	22.2	13.0	Salt Point CDP
2,962	2,152	853	22,647	91.4	34,248	18,207	5,967	3,430	21.0	13.8	Poughkeepsie city
143	114	63	2,215	83.3	3,307	1,831	320	186	18.6	7.9	Poughkeepsie town
226	152	52	1,483	91.5	2,178	1,138	430	249	23.3	15.1	Arlington CDP
224	151	47	1,941	103.6	3,142	1,565	422	232	20.5	10.7	Crown Heights CDP
220	160	40	1,199	98.2	1,842	941	420	231	22.5	17.7	Fairview CDP (part)
366	247	90	2,109	95.5	3,065	1,592	703	373	25.7	17.1	Red Oaks Mill CDP (part)
55	40	18	486	93.8	713	371	113	70	24.3	12.0	Spackenkill CDP
797	554	165	5,819	94.5	9,092	4,745	1,516	828	19.7	13.4	Wappingers Falls village (part)
154	168	66	1,046	87.5	1,579	857	388	236	19.5	19.8	Red Hook town
71	42	15	591	89.2	921	500	128	74	17.6	11.4	Red Hook village
826	666	486	4,117	83.3	6,280	3,501	1,978	1,204	16.8	26.2	Tivoli village
293	256	163	1,472	80.5	2,178	1,245	712	451	18.0	26.8	Rhinebeck town
41	16	9	193	120.2	360	168	66	34	15.3	15.5	Rhinebeck village
343	135	50	1,902	101.0	2,969	1,489	528	262	22.3	13.8	Rhinecliff CDP
300	197	140	2,461	98.2	3,657	1,866	637	370	25.0	13.1	Stanford town
2,014	1,149	386	13,659	98.0	20,964	10,696	3,549	1,981	22.5	13.1	Union Vale town
10	6	0	76	85.5	105	53	16	9	25.5	11.3	Wappinger town
615	328	87	3,451	96.8	5,169	2,671	1,030	547	23.9	15.2	Brinckerhoff CDP (part)
316	210	111	2,367	93.5	3,544	1,840	637	409	22.6	13.9	Myers Corner CDP
467	320	135	2,378	99.4	3,673	1,893	922	495	22.5	19.4	Wappingers Falls village (part)
143	124	68	776	87.1	1,140	636	335	206	21.5	23.1	Washington town
											Millbrook village
69,929	50,828	23,607	476,069	93.0	720,096	378,461	144,364	85,675	21.6	15.7	Erie County
834	586	294	4,607	135.8	8,998	3,743	1,714	982	17.2	15.8	Alden town
194	160	61	1,313	98.4	2,030	1,047	415	248	22.1	15.9	Alden village
236	113	43	1,100	97.5	1,724	883	392	208	20.7	18.0	Town Line CDP (part)
9,454	7,773	4,593	64,425	89.9	98,132	52,599	21,820	13,167	19.8	17.8	Amherst town
997	812	424	7,816	92.2	11,742	6,254	2,233	1,305	21.8	14.9	Eggertsville CDP
0	0	0	2,972	104.1	6,049	2,964	0	0	0.3	0.0	University at Buffalo CDP
459	439	338	2,974	77.6	4,317	2,477	1,236	828	18.3	23.4	Williamsville village (part)
1,258	853	386	7,152	92.7	10,636	5,559	2,497	1,446	22.8	18.1	Aurora town
100	66	24	380	93.4	576	310	190	117	21.6	25.9	Billington Heights CDP (part)
512	403	253	3,358	85.7	4,778	2,599	1,168	728	23.4	18.7	East Aurora village
759	400	105	3,992	101.0	6,224	3,110	1,264	664	22.4	15.8	Boston town
292	166	36	1,288	95.7	2,032	1,033	494	260	19.4	19.6	North Boston CDP
182	120	42	1,025	101.5	1,604	796	344	190	22.3	16.7	Brant town
20	16	10	196	94.9	292	151	46	30	23.6	12.0	Farnham village
15,445	10,196	4,172	136,102	92.0	199,734	105,647	29,813	17,937	23.6	11.4	Buffalo city
129	41	16	967	89.6	1,258	676	186	109	31.4	10.1	Cattaraugus Reservation
8,105	6,399	2,918	46,702	88.9	71,774	38,585	17,422	10,590	18.6	19.7	Cheektowaga town
6,814	5,382	2,587	39,888	88.5	61,157	32,988	14,783	9,028	18.7	19.7	Cheektowaga CDP
1,036	734	202	4,903	91.1	7,661	4,030	1,972	1,155	18.2	21.0	Depew village (part)
252	280	128	1,903	92.4	2,940	1,559	660	402	19.7	18.0	Sloan village
3	3	1	8	125.0	16	8	7	5	11.1	38.9	Williamsville village (part)
2,361	1,756	851	15,796	94.2	22,557	11,814	4,968	2,848	26.5	16.2	Clarence town
272	295	298	1,475	79.4	2,179	1,256	865	587	17.6	32.7	Clarence CDP
140	127	36	1,149	96.4	1,543	820	303	177	31.6	13.4	Clarence Center CDP
488	408	151	2,851	93.2	4,219	2,214	1,047	584	23.4	19.0	Harris Hill CDP
288	147	47	1,647	98.2	2,547	1,271	482	247	22.0	14.8	Colden town
381	244	65	2,009	228.6	5,701	1,581	690	369	13.6	10.5	Collins town
59	59	15	432	87.5	639	354	133	84	21.1	16.4	Gowanda village (part)
721	451	216	4,290	98.0	6,538	3,372	1,388	790	23.0	16.3	Concord town
344	266	166	2,242	91.6	3,261	1,764	776	489	24.1	18.1	Springville village
624	419	199	3,836	100.4	5,962	3,021	1,242	697	22.5	16.2	Eden town
261	189	63	1,754	100.5	2,668	1,359	513	276	24.1	14.6	Eden CDP
1,212	726	218	5,693	98.8	8,946	4,541	2,156	1,147	21.0	19.1	Elma town
90	68	21	480	97.9	759	383	179	89	20.1	18.8	Billington Heights CDP (part)
309	191	62	1,326	93.9	2,045	1,064	562	308	20.5	21.9	Elma Center CDP
1,376	748	231	8,320	96.6	12,905	6,649	2,355	1,311	21.1	14.4	Evans town
153	115	34	1,133	87.7	1,591	855	302	181	25.2	14.2	Angola village
171	100	31	866	93.4	1,360	715	302	178	18.8	18.0	Angola on the Lake CDP
311	149	37	1,953	98.3	3,107	1,567	497	254	19.8	12.8	Lake Erie Beach CDP
1,668	923	337	10,324	97.3	15,673	8,016	2,928	1,537	23.1	14.4	Grand Island town
363	195	33	2,390	93.7	3,530	1,845	591	317	23.7	12.8	Grandville Village CDP
4,545	3,048	1,430	29,645	92.1	44,186	23,455	9,023	5,371	22.4	15.8	Hamburg town
159	149	53	1,348	89.4	1,996	1,053	361	232	21.8	14.1	Blasdell village
709	546	353	4,949	90.1	7,163	3,871	1,608	971	23.9	17.1	Hamburg village
269	213	76	1,664	92.2	2,573	1,361	558	320	19.6	17.4	Wanakah CDP
258	130	36	1,687	101.6	2,646	1,325	424	227	22.2	12.5	Holland town
103	51	20	618	95.1	939	485	174	99	22.1	14.4	Holland CDP

Table 1.
Age and Sex: 2010—Con.

[For information on confidentiality protection, nonsampling error, and definitions, see Selected Appendixes at <www.census.gov/prod/cen2010/cph-1-a.pdf>]

State County County Subdivision Place	Total population	Median age	Age								
			Under 5 years	5 to 17 years	18 to 20 years	21 to 24 years	25 to 34 years	35 to 44 years	45 to 54 years	55 to 59 years	60 to 64 years
Erie County—Con.											
Lackawanna city.....	18,141	40.0	1,173	2,806	719	1,053	2,360	2,106	2,706	1,059	959
Lancaster town.....	41,604	41.7	2,116	7,382	1,525	1,829	4,264	5,941	7,344	2,888	2,330
Depew village (part).....	5,934	39.6	334	819	273	390	857	753	961	372	318
Lancaster village.....	10,352	41.4	485	1,606	371	500	1,394	1,295	1,651	724	616
Town Line CDP (part).....	194	44.2	6	34	10	5	16	30	43	14	5
Marilla town.....	5,327	45.3	221	965	198	229	357	660	1,039	456	376
Newstead town.....	8,594	43.8	431	1,400	303	322	825	1,176	1,443	607	558
Akron village.....	2,868	42.3	153	464	97	133	326	370	405	209	184
North Collins town.....	3,523	42.1	189	636	128	137	336	498	652	230	207
North Collins village.....	1,232	39.0	78	228	53	56	141	190	205	65	62
Orchard Park town.....	29,054	44.4	1,421	5,454	803	1,069	2,316	3,741	4,914	2,149	1,826
Orchard Park village.....	3,246	42.4	186	582	90	135	336	428	523	209	189
Sardinia town.....	2,775	44.4	139	443	104	113	229	388	510	214	199
Tonawanda city.....	15,130	42.7	732	2,186	612	827	1,922	1,735	2,539	1,175	894
Tonawanda town.....	73,567	43.3	3,558	10,637	2,481	3,856	9,399	8,435	11,211	5,600	4,406
Kenmore village.....	15,423	39.7	850	2,343	527	787	2,234	2,055	2,332	1,123	941
Tonawanda CDP.....	58,144	44.4	2,708	8,294	1,954	3,069	7,165	6,380	8,879	4,477	3,465
Tonawanda Reservation.....	34	19.5	3	13	3	2	3	6	0	1	0
Wales town.....	3,005	45.0	176	470	101	130	245	379	569	277	227
West Seneca town.....	44,711	44.7	1,909	6,930	1,531	1,924	4,715	5,525	7,069	3,273	2,960
West Seneca CDP.....	44,711	44.7	1,909	6,930	1,531	1,924	4,715	5,525	7,069	3,273	2,960
Essex County.....											
Chesterfield town.....	39,370	44.5	1,852	5,734	1,198	1,684	4,547	4,971	6,464	3,085	2,692
Keeseville village (part).....	2,445	45.8	122	360	75	82	262	277	470	195	179
Crown Point town.....	829	41.9	51	143	26	37	100	100	154	50	50
Elizabethtown town.....	2,024	43.5	116	301	84	98	220	237	327	155	155
Elizabethtown CDP.....	1,163	52.4	35	149	30	42	90	101	196	99	101
Essex town.....	754	54.1	18	89	18	26	65	56	120	62	49
Jay town.....	2,506	45.6	125	358	80	99	236	332	443	215	184
Keene town.....	1,105	51.1	43	144	28	28	82	135	168	105	118
Lewis town.....	1,382	44.0	55	229	28	65	139	197	253	99	106
Minerva town.....	809	46.1	43	118	26	17	82	96	122	67	58
Moriah town.....	4,798	41.7	294	767	138	214	554	659	772	345	309
Mineville CDP.....	1,269	36.9	94	167	41	90	206	153	179	88	82
Port Henry village.....	1,194	42.0	71	192	38	47	138	157	184	82	95
Witherbee CDP.....	347	38.2	24	69	13	17	37	46	57	22	14
Newcomb town.....	436	55.3	13	61	12	9	25	42	54	35	35
North Elba town.....	8,957	39.7	313	1,124	306	516	1,615	1,229	1,388	632	474
Lake Placid village.....	2,521	41.5	111	354	67	161	370	303	431	181	126
Saranac Lake village (part).....	1,367	46.2	60	132	105	83	186	101	199	137	75
North Hudson town.....	240	48.7	11	30	4	9	20	26	47	27	16
St. Armand town.....	1,548	41.3	84	274	42	55	178	239	253	141	78
Saranac Lake village (part).....	142	46.0	5	20	7	3	17	17	26	11	9
Schroon town.....	1,654	49.4	76	223	46	56	126	186	262	148	129
Schroon Lake CDP.....	833	47.9	42	107	27	40	68	95	120	64	80
Ticonderoga town.....	5,042	44.8	276	828	161	213	461	599	776	362	354
Ticonderoga CDP.....	3,382	43.0	215	555	99	158	345	406	514	207	210
Westport town.....	1,312	49.0	55	209	33	29	90	141	246	107	123
Westport CDP.....	518	47.1	20	92	14	13	35	67	90	35	40
Willsboro town.....	2,025	48.0	92	276	59	81	175	226	357	163	132
Willsboro CDP.....	753	46.3	37	108	22	31	77	89	140	60	39
Wilmington town.....	1,253	43.7	63	204	32	52	134	171	211	118	94
Wilmington CDP.....	937	43.6	44	158	26	35	97	131	153	90	79
Franklin County.....											
Bangor town.....	51,599	39.3	2,818	7,902	2,310	3,052	7,081	6,863	8,334	3,434	2,925
Bellmont town.....	2,224	39.8	139	409	74	96	270	288	374	156	129
Bombay town.....	1,434	46.1	70	222	37	38	132	179	262	146	90
Brandon town.....	1,357	33.6	129	286	36	56	197	150	182	64	69
Brighton town.....	577	41.5	31	104	22	23	66	75	98	44	41
Paul Smiths CDP.....	1,435	21.4	40	123	513	202	92	91	144	70	46
Burke town.....	671	20.0	0	1	487	160	19	2	2	0	0
Burke village.....	1,465	38.0	98	306	66	54	168	207	221	96	65
Chateaugay town.....	211	31.3	24	47	8	6	29	29	25	10	9
Chateaugay village.....	2,155	39.4	122	338	83	116	299	302	358	118	105
Constable town.....	833	40.9	60	132	21	43	104	94	141	50	42
Dickinson town.....	1,566	40.5	96	274	67	71	171	225	277	102	97
Duane town.....	823	43.9	42	156	27	23	67	117	124	69	73
Fort Covington town.....	174	53.7	4	10	1	3	8	22	43	15	23
Fort Covington Hamlet CDP (part).....	1,676	42.0	108	307	56	71	163	205	288	113	85
Franklin town.....	1,292	41.5	78	245	44	50	135	157	208	81	69
Harrietstown town.....	1,140	48.1	48	168	37	37	96	120	246	102	112
Saranac Lake village (part).....	5,709	41.2	304	819	230	342	759	698	962	425	402
Malone town.....	3,897	37.4	223	548	178	296	596	480	615	245	234
Malone village.....	14,545	37.7	647	1,690	484	1,125	2,767	2,306	2,272	814	690
Moir town.....	5,911	41.0	416	926	194	277	740	694	836	397	350
Brushton village.....	2,934	39.0	185	548	90	145	351	375	451	208	171
St. Regis Mohawk Reservation.....	474	39.8	32	79	13	26	61	54	59	35	35
Santa Clara town.....	3,228	30.9	271	761	160	177	386	375	478	173	126
Tupper Lake town.....	345	50.4	15	52	8	10	36	33	50	39	35
Tupper Lake town.....	5,971	42.4	313	865	213	312	757	746	1,039	462	359

Table 1.

Age and Sex: 2010—Con.

[For information on confidentiality protection, nonsampling error, and definitions, see Selected Appendixes at <www.census.gov/prod/cen2010/cph-1-a.pdf>]

Age—Con			Age and sex						Percent of total population		State County County Subdivision Place
65 to 74 years	75 to 84 years	85 years and over	All ages		18 years and over		65 years and over		Under 18 years	65 years and over	
			Female	Males per 100 females	Total	Female	Total	Female			
1,433	1,212	555	9,458	91.8	14,162	7,523	3,200	1,995	21.9	17.6	Erie County—Con.
2,850	2,037	1,098	21,463	93.8	32,106	16,788	5,985	3,613	22.8	14.4	Lackawanna city
438	289	130	3,034	95.6	4,781	2,461	857	510	19.4	14.4	Lancaster town
775	652	283	5,405	91.5	8,261	4,387	1,710	1,063	20.2	16.5	Depew village (part)
21	8	2	95	104.2	154	72	31	17	20.6	16.0	Lancaster village
508	242	76	2,709	96.6	4,141	2,109	826	454	22.3	15.5	Town Line CDP (part)
811	536	182	4,353	97.4	6,763	3,462	1,529	859	21.3	17.8	Marilla town
248	201	78	1,485	93.1	2,251	1,197	527	319	21.5	18.4	Newstead town
303	163	44	1,775	98.5	2,698	1,372	510	286	23.4	14.5	Akron village
88	52	14	633	94.6	926	483	154	95	24.8	12.5	North Collins town
2,539	1,848	974	15,125	92.1	22,179	11,803	5,361	3,154	23.7	18.5	North Collins village
297	194	77	1,682	93.0	2,478	1,301	568	313	23.7	17.5	Orchard Park town
285	119	32	1,361	103.9	2,193	1,070	436	216	21.0	15.7	Orchard Park village
1,172	976	360	7,777	94.5	12,212	6,324	2,508	1,458	19.3	16.6	Sardinia town
5,840	5,427	2,717	38,972	88.8	59,372	32,036	13,984	8,542	19.3	19.0	Tonawanda city
1,036	748	447	8,228	87.4	12,230	6,667	2,231	1,389	20.7	14.5	Tonawanda town
4,804	4,679	2,270	30,744	89.1	47,142	25,369	11,753	7,153	18.9	20.2	Kenmore village
3	0	0	19	78.9	18	11	3	1	47.1	8.8	Tonawanda CDP
255	149	27	1,518	98.0	2,359	1,195	431	228	21.5	14.3	Tonawanda Reservation
4,330	3,159	1,386	23,320	91.7	35,872	19,008	8,875	5,240	19.8	19.8	Wales town
4,330	3,159	1,386	23,320	91.7	35,872	19,008	8,875	5,240	19.8	19.8	West Seneca town
											West Seneca CDP
3,765	2,383	995	18,979	107.4	31,784	15,304	7,143	3,933	19.3	18.1	Essex County
246	140	37	1,212	101.7	1,963	987	423	222	19.7	17.3	Chesterfield town
80	26	12	416	99.3	635	331	118	64	23.4	14.2	Keeseville village (part)
180	120	31	992	104.0	1,607	776	331	164	20.6	16.4	Crown Point town
141	114	65	603	92.9	979	521	320	185	15.8	27.5	Elizabethtown town
93	96	62	403	87.1	647	359	251	155	14.2	33.3	Elizabethtown CDP
92	44	13	329	104.0	556	274	149	78	17.1	22.2	Essex town
244	149	41	1,263	98.4	2,023	1,019	434	226	19.3	17.3	Jay town
125	74	55	579	90.8	918	485	254	134	16.9	23.0	Keene town
127	63	21	667	107.2	1,098	520	211	107	20.5	15.3	Lewis town
115	53	12	395	104.8	648	321	180	90	19.9	22.2	Minerva town
364	276	106	2,337	105.3	3,737	1,844	746	407	22.1	15.5	Moriah town
87	57	25	599	111.9	1,008	464	169	95	20.6	13.3	Mineville CDP
75	83	32	601	98.7	931	494	190	110	22.0	15.9	Port Henry village
18	19	11	178	94.9	254	135	48	29	26.8	13.8	Witherbee CDP
87	50	13	215	102.8	362	179	150	71	17.0	34.4	Newcomb town
609	476	275	3,733	139.9	7,520	3,065	1,360	796	16.0	15.2	North Elba town
223	127	67	1,263	99.6	2,056	1,036	417	254	18.4	16.5	Lake Placid village
65	118	106	732	86.7	1,175	651	289	179	14.0	21.1	Saranac Lake village (part)
24	20	6	123	95.1	199	100	50	30	17.1	20.8	North Hudson town
117	71	16	787	96.7	1,190	609	204	111	23.1	13.2	St. Armand town
20	5	2	83	71.1	117	64	27	17	17.6	19.0	Saranac Lake village (part)
218	137	47	865	91.2	1,355	718	402	234	18.1	24.3	Schroon town
93	66	31	446	86.8	684	364	190	114	17.9	22.8	Schroon Lake CDP
551	296	165	2,548	97.9	3,938	2,023	1,012	580	21.9	20.1	Ticonderoga town
331	221	121	1,740	94.4	2,612	1,364	673	401	22.8	19.9	Ticonderoga CDP
147	103	29	682	92.4	1,048	538	279	149	20.1	21.3	Westport town
50	47	15	285	81.8	406	222	112	67	21.6	21.6	Westport CDP
279	139	46	1,026	97.4	1,657	837	464	258	18.2	22.9	Willsboro town
90	42	18	380	98.2	608	311	150	94	19.3	19.9	Willsboro CDP
99	58	17	623	101.1	986	488	174	91	21.3	13.9	Wilmington town
70	43	11	478	96.0	735	370	124	66	21.6	13.2	Wilmington CDP
3,746	2,291	843	23,263	121.8	40,879	18,112	6,880	3,786	20.8	13.3	Franklin County
165	87	37	1,098	102.6	1,676	836	289	149	24.6	13.0	Bangor town
157	75	26	685	109.3	1,142	552	258	127	20.4	18.0	Bellmont town
111	58	19	680	99.6	942	476	188	103	30.6	13.9	Bombay town
41	24	8	270	113.7	442	207	73	34	23.4	12.7	Brandon town
61	42	11	583	146.1	1,272	484	114	60	11.4	7.9	Brighton town
0	0	0	198	238.9	670	197	0	0	0.1	0.0	Paul Smiths CDP
110	59	15	698	109.9	1,061	518	184	85	27.6	12.6	Burke town
13	8	3	102	106.9	140	71	24	12	33.6	11.4	Burke village
183	113	18	997	116.1	1,695	755	314	173	21.3	14.6	Chateaugay town
82	53	11	445	87.2	641	345	146	93	23.0	17.5	Chateaugay village
117	58	11	749	109.1	1,196	576	186	96	23.6	11.9	Constable town
75	41	9	404	103.7	625	310	125	59	24.1	15.2	Dickinson town
28	17	0	78	123.1	160	72	45	21	8.0	25.9	Duane town
158	99	23	835	100.7	1,261	644	280	148	24.8	16.7	Fort Covington town
123	81	21	647	99.7	969	499	225	123	25.0	17.4	Fort Covington Hamlet CDP (part)
106	49	19	563	102.5	924	453	174	89	18.9	15.3	Franklin town
415	246	107	2,800	103.9	4,586	2,278	768	421	19.7	13.5	Harriestown town
244	167	71	1,914	103.6	3,126	1,565	482	284	19.8	12.4	Saranac Lake village (part)
866	584	300	5,273	175.8	12,208	4,172	1,750	1,043	16.1	12.0	Malone town
466	386	229	3,195	85.0	4,569	2,542	1,081	692	22.7	18.3	Malone village
236	130	44	1,493	96.5	2,201	1,146	410	232	25.0	14.0	Moir town
39	30	11	242	95.9	363	190	80	42	23.4	16.9	Brushton village
196	101	24	1,657	94.8	2,196	1,141	321	183	32.0	9.9	St. Regis Mohawk Reservation
28	31	8	162	113.0	278	129	67	31	19.4	19.4	Santa Clara town
445	337	123	2,827	111.2	4,793	2,256	905	512	19.7	15.2	Tupper Lake town

Table 1.
Age and Sex: 2010—Con.

[For information on confidentiality protection, nonsampling error, and definitions, see Selected Appendixes at <www.census.gov/prod/cen2010/cph-1-a.pdf>]

State County County Subdivision Place	Total population	Median age	Age								
			Under 5 years	5 to 17 years	18 to 20 years	21 to 24 years	25 to 34 years	35 to 44 years	45 to 54 years	55 to 59 years	60 to 64 years
Franklin County—Con.											
Tupper Lake town—Con.											
Tupper Lake village.....	3,667	40.3	244	613	125	181	440	458	618	240	198
Waverly town.....	1,022	45.1	48	169	39	45	97	112	176	77	95
St. Regis Falls CDP.....	464	40.0	29	88	15	20	52	53	84	28	36
Westville town.....	1,819	41.0	108	295	67	106	199	237	289	141	112
Fort Covington Hamlet CDP (part).....	16	36.0	3	0	0	1	4	4	0	0	0
Fulton County.....	55,531	41.8	3,055	9,271	2,011	2,380	6,298	7,278	8,824	3,926	3,587
Bleecker town.....	533	51.7	20	57	19	20	31	55	104	60	60
Broadalbin town.....	5,260	41.4	255	982	204	182	504	774	919	389	338
Broadalbin village (part).....	1,309	40.6	69	244	49	58	143	177	202	84	79
Caroga town.....	1,205	46.9	51	194	42	32	98	134	256	100	103
Caroga Lake CDP.....	518	48.4	18	70	20	17	46	47	114	56	54
Ephratah town.....	1,682	44.2	99	259	48	78	171	215	340	112	116
Gloversville city.....	15,665	37.1	1,112	2,795	609	833	2,111	1,972	2,145	989	911
Johnstown city.....	8,743	40.4	497	1,440	292	401	1,121	1,169	1,201	541	484
Johnstown town.....	7,098	44.7	270	989	315	290	756	967	1,237	537	502
Mayfield town.....	6,495	44.8	302	1,015	212	248	632	859	1,158	498	454
Broadalbin village (part).....	18	45.5	0	5	2	0	0	2	3	1	2
Mayfield village.....	832	37.5	53	141	36	39	116	118	151	36	35
Northampton town.....	2,670	46.0	130	418	73	103	265	305	425	210	194
Northville village.....	1,099	43.7	70	175	33	57	128	104	141	84	78
Oppenheim town.....	1,924	41.5	105	337	65	70	212	265	322	163	128
Dolgeville village (part).....	131	38.5	7	25	3	9	11	15	12	6	21
Perth town.....	3,646	43.2	178	686	114	111	340	488	594	272	265
Stratford town.....	610	46.2	36	99	18	12	57	75	123	55	32
Genesee County.....	60,079	41.5	3,394	9,865	2,619	2,908	6,544	7,648	10,052	4,141	3,518
Alabama town.....	1,869	42.2	97	329	77	79	198	244	326	142	99
Alexander town.....	2,534	40.9	167	500	110	98	237	316	470	146	128
Alexander village.....	509	34.9	44	126	17	13	55	66	89	23	25
Attica village (part).....	128	21.5	11	44	9	2	16	16	14	4	2
Batavia city.....	15,465	40.4	1,006	2,363	619	877	1,964	1,752	2,178	967	870
Batavia town.....	6,809	41.3	267	898	538	382	748	942	1,125	483	399
Bergen town.....	3,120	42.8	156	574	123	122	293	407	544	224	204
Bergen village.....	1,176	39.5	71	229	54	54	133	157	215	75	64
Bethany town.....	1,765	41.9	114	290	48	70	210	225	328	129	117
Byron town.....	2,369	41.5	121	415	101	96	238	340	437	192	122
Darien town.....	3,158	44.0	151	521	140	141	276	403	677	198	184
Corfu village (part).....	0	0.0	0	0	0	0	0	0	0	0	0
Elba town.....	2,370	40.7	141	440	84	124	224	329	418	169	130
Elba village.....	676	41.8	28	145	16	34	48	101	119	52	35
Le Roy town.....	7,641	41.0	484	1,315	269	335	807	1,042	1,254	503	459
Le Roy village.....	4,391	39.8	296	762	163	208	498	587	657	262	241
Oakfield town.....	3,250	38.4	189	621	137	166	387	429	514	213	175
Oakfield village.....	1,813	34.1	122	385	81	98	247	268	243	97	87
Pavilion town.....	2,495	41.9	130	464	106	102	248	323	450	186	162
Pavilion CDP.....	646	41.0	31	115	35	33	69	71	113	43	43
Pembroke town.....	4,292	43.9	209	696	166	199	413	535	843	325	263
Corfu village (part).....	709	43.2	29	127	31	27	62	105	133	48	35
Stafford town.....	2,459	45.4	128	343	80	91	254	319	409	241	177
Tonawanda Reservation.....	483	37.6	34	96	21	26	47	42	79	23	29
Greene County.....	49,221	44.0	2,306	7,176	2,321	2,356	4,854	6,293	8,223	3,721	3,457
Ashland town.....	784	46.6	39	127	25	20	50	114	107	66	70
Athens town.....	4,089	46.4	203	613	119	159	369	489	730	354	333
Athens village.....	1,668	45.3	89	248	54	73	157	203	282	136	124
Cairo town.....	6,670	44.6	327	991	246	306	622	889	1,162	472	466
Cairo CDP.....	1,402	43.5	73	203	53	74	150	179	227	89	87
Catskill town.....	11,775	44.1	599	1,787	380	513	1,241	1,518	1,903	904	804
Catskill village.....	4,081	39.7	232	684	136	236	489	575	602	294	255
Jefferson Heights CDP.....	1,094	55.8	40	123	30	31	81	95	136	66	63
Leeds CDP.....	377	41.3	15	58	11	21	48	54	53	33	23
Palenville CDP.....	1,037	45.3	50	155	33	37	107	132	206	77	71
Coxsackie town.....	8,918	35.2	386	1,097	990	754	1,200	1,240	1,309	489	437
Coxsackie village.....	2,813	41.4	184	461	109	118	325	345	429	191	179
Durham town.....	2,725	47.1	118	415	106	97	203	328	499	205	199
Greenville town.....	3,739	44.5	225	604	129	150	321	465	647	301	229
Greenville CDP.....	688	48.9	31	91	20	21	68	75	104	61	47
Halcott town.....	258	55.7	6	27	5	1	11	26	47	34	32
Hunter town.....	2,732	47.2	101	405	107	109	261	292	492	251	244
Hunter village.....	502	51.7	15	64	22	17	37	46	89	55	54
Tannersville village.....	539	45.5	22	63	19	33	69	60	86	45	45
Jewett town.....	953	53.1	30	103	26	22	45	115	171	98	95
Lexington town.....	805	53.7	18	94	19	25	55	71	137	85	85
New Baltimore town.....	3,370	45.3	157	546	108	115	309	433	618	271	275
Prattsville town.....	700	46.1	35	116	14	22	52	99	103	54	47
Prattsville CDP.....	355	42.5	21	60	4	15	38	48	48	25	25
Windham town.....	1,703	48.5	62	251	47	63	115	214	298	137	141
Windham CDP.....	367	47.9	12	48	13	16	24	48	73	22	22

Table 1.

Age and Sex: 2010—Con.

[For information on confidentiality protection, nonsampling error, and definitions, see Selected Appendixes at <www.census.gov/prod/cen2010/cph-1-a.pdf>]

Age—Con			Age and sex						Percent of total population		State County County Subdivision Place
			All ages		18 years and over		65 years and over		Under 18 years	65 years and over	
			Female	Males per 100 females	Total	Female	Total	Female			
65 to 74 years	75 to 84 years	85 years and over									Franklin County—Con.
273	204	73	1,855	97.7	2,810	1,443	550	327	23.4	15.0	Tupper Lake town—Con.
84	55	25	531	92.5	805	414	164	87	21.2	16.0	Tupper Lake village
22	27	10	245	89.4	347	187	59	33	25.2	12.7	Waverly town
164	85	16	880	106.7	1,416	693	265	133	22.2	14.6	St. Regis Falls CDP
3	1	0	9	77.8	13	7	4	2	18.8	25.0	Westville town
											Fort Covington Hamlet CDP (part)
4,621	2,847	1,433	28,066	97.9	43,205	22,014	8,901	5,091	22.2	16.0	Fulton County
63	34	10	254	109.8	456	221	107	46	14.4	20.1	Bleecker town
418	214	81	2,655	98.1	4,023	2,032	713	374	23.5	13.6	Broadalbin town
98	74	32	678	93.1	996	524	204	118	23.9	15.6	Broadalbin village (part)
127	53	15	565	113.3	960	456	195	89	20.3	16.2	Caroga town
52	17	7	244	112.3	430	204	76	38	17.0	14.7	Caroga Lake CDP
160	69	15	808	108.2	1,324	643	244	129	21.3	14.5	Ephratah town
1,027	737	424	8,137	92.5	11,758	6,226	2,188	1,336	24.9	14.0	Gloversville city
689	535	373	4,615	89.4	6,806	3,634	1,597	1,019	22.2	18.3	Johnstown city
620	396	219	3,359	111.3	5,839	2,747	1,235	684	17.7	17.4	Johnstown town
635	347	135	3,275	98.3	5,178	2,620	1,117	611	20.3	17.2	Mayfield town
2	1	0	12	50.0	13	8	3	2	27.8	16.7	Broadalbin village (part)
46	40	21	437	90.4	638	335	107	63	23.3	12.9	Mayfield village
331	157	59	1,331	100.6	2,122	1,072	547	300	20.5	20.5	Northampton town
119	81	29	591	86.0	854	457	229	131	22.3	20.8	Northville village
153	80	24	922	108.7	1,482	719	257	123	23.0	13.4	Oppenheim town
17	4	1	68	92.6	99	54	22	11	24.4	16.8	Dolgeville village (part)
338	190	70	1,839	98.3	2,782	1,408	598	325	23.7	16.4	Perth town
60	35	8	306	99.3	475	236	103	55	22.1	16.9	Stratford town
4,782	3,121	1,487	30,323	98.1	46,820	23,766	9,390	5,316	22.1	15.6	Genesee County
140	104	34	928	101.4	1,443	714	278	151	22.8	14.9	Alabama town
207	127	28	1,285	97.2	1,867	954	362	193	26.3	14.3	Alexander town
26	20	5	269	89.2	339	182	51	31	33.4	10.0	Alexander village
7	3	0	64	100.0	73	42	10	5	43.0	7.8	Attica village (part)
1,172	989	708	8,144	89.9	12,096	6,464	2,869	1,756	21.8	18.6	Batavia city
566	351	110	3,212	112.0	5,644	2,648	1,027	570	17.1	15.1	Batavia town
277	139	57	1,570	98.7	2,390	1,205	473	249	23.4	15.2	Bergen town
73	28	23	605	94.4	876	455	124	63	25.5	10.5	Bergen village
140	77	17	867	103.6	1,361	656	234	113	22.9	13.3	Bethany town
204	72	31	1,158	104.6	1,833	897	307	161	22.6	13.0	Byron town
286	143	38	1,535	105.7	2,486	1,210	467	230	21.3	14.8	Darien town
0	0	0	0	(X)	0	0	0	0	(X)	(X)	Corfu village (part)
176	105	30	1,183	100.3	1,789	894	311	168	24.5	13.1	Elba town
49	35	14	331	104.2	503	254	98	59	25.6	14.5	Elba village
598	360	215	3,906	95.6	5,842	3,043	1,173	692	23.5	15.4	Le Roy town
308	241	168	2,269	93.5	3,333	1,772	717	445	24.1	16.3	Le Roy village
197	163	59	1,670	94.6	2,440	1,265	419	240	24.9	12.9	Oakfield town
84	74	27	950	90.8	1,306	693	185	106	28.0	10.2	Oakfield village
185	103	36	1,199	108.1	1,901	930	324	168	23.8	13.0	Pavilion town
48	32	13	316	104.4	500	248	93	53	22.6	14.4	Pavilion CDP
354	229	60	2,196	95.4	3,387	1,727	643	345	21.1	15.0	Pembroke town
58	41	13	369	92.1	553	296	112	68	22.0	15.8	Corfu village (part)
233	132	52	1,219	101.7	1,988	981	417	222	19.2	17.0	Stafford town
47	27	12	251	92.4	353	178	86	58	26.9	17.8	Tonawanda Reservation
4,748	2,738	1,028	23,541	109.1	39,739	18,911	8,514	4,545	19.3	17.3	Greene County
97	49	20	394	99.0	618	311	166	82	21.2	21.2	Ashland town
413	236	71	2,069	97.6	3,273	1,672	720	391	20.0	17.6	Athens town
151	121	30	869	91.9	1,331	713	302	180	20.2	18.1	Athens village
670	398	121	3,421	95.0	5,352	2,749	1,189	623	19.8	17.8	Cairo town
141	93	33	746	87.9	1,126	594	267	146	19.7	19.0	Cairo CDP
1,023	719	384	6,023	95.5	9,389	4,875	2,126	1,216	20.3	18.1	Catskill town
287	202	89	2,052	98.9	3,165	1,627	578	324	22.4	14.2	Catskill village
110	158	161	630	73.7	931	547	429	277	14.9	39.2	Jefferson Heights CDP
28	21	12	204	84.8	304	172	61	45	19.4	16.2	Leeds CDP
98	51	20	542	91.3	832	434	169	94	19.8	16.3	Palenville CDP
616	301	99	3,137	184.3	7,435	2,461	1,016	537	16.6	11.4	Coxsackie town
256	146	70	1,481	89.9	2,168	1,166	472	288	22.9	16.8	Coxsackie village
333	183	39	1,350	101.9	2,192	1,092	555	282	19.6	20.4	Durham town
344	233	91	1,898	97.0	2,910	1,482	668	366	22.2	17.9	Greenville town
68	77	25	363	89.5	566	308	170	103	17.7	24.7	Greenville CDP
35	23	11	129	100.0	225	111	69	34	12.8	26.7	Halcott town
297	128	45	1,350	102.4	2,226	1,095	470	229	18.5	17.2	Hunter town
62	28	13	237	111.8	423	206	103	51	15.7	20.5	Hunter village
62	25	10	248	117.3	454	200	97	51	15.8	18.0	Tannersville village
157	68	23	459	107.6	820	391	248	116	14.0	26.0	Jewett town
134	65	17	442	82.1	693	370	216	123	13.9	26.8	Lexington town
334	144	60	1,688	99.6	2,667	1,328	538	280	20.9	16.0	New Baltimore town
83	55	20	347	101.7	549	285	158	86	21.6	22.6	Prattsville town
35	24	12	176	101.7	274	146	71	42	22.8	20.0	Prattsville CDP
212	136	27	834	104.2	1,390	689	375	180	18.4	22.0	Windham town
43	39	7	177	107.3	307	147	89	44	16.3	24.3	Windham CDP

Table 1.

Age and Sex: 2010—Con.

[For information on confidentiality protection, nonsampling error, and definitions, see Selected Appendixes at <www.census.gov/prod/cen2010/cph-1-a.pdf>]

State County County Subdivision Place	Total population	Median age	Age								
			Under 5 years	5 to 17 years	18 to 20 years	21 to 24 years	25 to 34 years	35 to 44 years	45 to 54 years	55 to 59 years	60 to 64 years
Hamilton County.....	4,836	51.3	168	627	101	140	358	527	837	510	438
Arietta town.....	304	50.0	13	50	3	4	21	37	53	28	27
Benson town.....	192	46.0	11	26	7	2	23	22	31	19	20
Hope town.....	403	46.8	13	75	11	5	34	54	58	49	39
Indian Lake town.....	1,352	52.7	43	157	28	39	74	138	260	144	123
Inlet town.....	333	46.9	11	55	9	8	23	49	49	33	26
Lake Pleasant town.....	781	52.8	23	85	22	32	62	71	134	68	81
Speculator village.....	324	53.0	10	29	8	14	29	30	54	26	33
Long Lake town.....	711	53.5	25	59	9	26	62	69	131	93	58
Long Lake CDP.....	547	52.3	22	51	4	16	47	60	99	62	43
Morehouse town.....	86	53.0	3	10	3	2	4	11	13	7	9
Wells town.....	674	49.2	26	110	9	22	55	76	108	69	55
Herkimer County.....	64,519	42.1	3,592	10,706	3,075	2,861	6,646	7,786	10,100	4,731	4,166
Columbia town.....	1,580	43.7	86	271	57	58	143	208	292	140	99
Danube town.....	1,039	41.9	55	185	40	46	107	131	176	69	80
Fairfield town.....	1,627	42.1	93	300	56	67	141	232	246	129	127
Middleville village (part).....	335	42.8	19	54	11	14	37	40	46	20	34
Frankfort town.....	7,636	42.7	359	1,365	271	321	748	1,009	1,279	574	470
Frankfort village.....	2,598	38.5	148	469	94	129	348	364	338	161	152
Ilion village (part).....	22	53.5	1	2	0	0	2	2	6	5	2
German Flatts town.....	13,258	39.8	824	2,264	538	653	1,569	1,593	1,962	887	837
Ilion village (part).....	8,031	38.3	537	1,398	337	403	1,022	974	1,123	516	482
Mohawk village.....	2,731	40.9	155	424	133	139	322	316	404	198	161
Herkimer town.....	10,175	40.8	554	1,322	1,051	543	1,083	1,010	1,299	675	604
Herkimer village.....	7,743	37.0	460	952	952	469	909	726	885	461	392
Litchfield town.....	1,513	42.2	94	260	67	75	150	173	277	119	109
Little Falls city.....	4,946	41.1	309	812	150	224	618	589	675	361	310
Little Falls town.....	1,587	45.0	77	288	61	56	119	193	335	117	91
Manheim town.....	3,334	40.3	215	599	125	136	379	398	471	266	205
Dolgeville village (part).....	2,075	39.9	144	335	81	95	267	223	283	158	130
Newport town.....	2,302	40.8	135	445	95	84	206	327	379	168	139
Middleville village (part).....	177	37.2	11	28	15	3	27	19	25	12	11
Newport village.....	640	38.5	32	132	19	36	68	95	80	48	24
Poland village (part).....	146	37.5	11	29	7	7	14	22	22	5	12
Norway town.....	762	41.3	41	135	32	33	72	103	154	57	38
Ohio town.....	1,002	46.9	40	160	28	27	89	133	194	99	96
Russia town.....	2,587	44.3	155	427	95	108	209	332	471	214	178
Cold Brook village.....	329	33.8	26	68	14	17	46	34	46	22	18
Poland village (part).....	362	40.5	22	66	15	17	38	51	61	24	21
Salisbury town.....	1,958	39.3	111	388	95	69	223	244	322	129	129
Schuyler town.....	3,420	45.6	157	524	121	161	308	410	598	277	211
Stark town.....	757	41.4	55	131	26	31	69	116	118	59	40
Warren town.....	1,143	42.3	61	214	58	31	99	152	187	77	79
Webb town.....	1,807	51.8	50	220	39	60	112	187	339	172	191
Old Forge CDP.....	756	47.9	24	103	23	32	65	82	145	67	70
Winfield town.....	2,086	42.4	121	396	70	78	202	246	326	142	133
West Winfield village.....	826	44.1	51	128	33	36	84	94	104	47	54
Jefferson County.....	116,229	32.6	9,635	19,998	5,223	8,953	17,839	14,684	15,241	6,248	5,427
Adams town.....	5,143	38.5	342	996	198	235	590	704	826	319	285
Adams village.....	1,775	35.6	149	333	70	83	242	224	246	84	88
Adams Center CDP.....	1,568	38.2	105	286	64	87	178	194	283	96	87
Alexandria town.....	4,061	42.8	227	679	133	173	431	511	675	335	300
Alexandria Bay village.....	1,078	42.6	60	152	34	70	128	119	170	83	79
Plessis CDP.....	164	36.8	10	37	5	8	18	31	27	8	9
Redwood CDP.....	605	35.9	53	116	23	24	74	71	105	38	33
Antwerp town.....	1,846	36.3	133	369	70	86	227	257	268	121	100
Antwerp village.....	686	35.2	49	139	27	37	88	83	99	47	34
Oxbow CDP.....	108	43.0	8	16	4	1	14	16	15	9	8
Brownville town.....	6,263	40.1	403	1,150	240	239	750	799	1,046	478	363
Brownville village.....	1,119	36.9	84	217	37	41	150	132	162	78	59
Dexter village.....	1,052	40.1	72	179	46	51	129	113	160	86	69
Glen Park village (part).....	460	35.3	30	87	17	24	69	61	81	30	18
Cape Vincent town.....	2,777	41.8	80	286	66	187	470	447	444	199	176
Cape Vincent village.....	726	47.9	31	108	25	28	51	88	105	52	68
Champion town.....	4,494	35.3	335	848	179	247	620	629	623	255	225
Great Bend CDP.....	843	35.8	57	169	28	48	109	139	121	41	43
West Carthage village.....	2,012	31.7	164	368	76	145	335	240	210	105	98
Clayton town.....	5,153	40.5	339	902	161	244	607	626	801	338	370
Clayton village.....	1,978	38.1	158	301	41	132	302	180	255	116	147
Depauville CDP.....	577	37.9	41	131	26	24	42	99	86	29	39
Fishers Landing CDP (part).....	2	55.0	0	0	0	0	0	0	1	0	1
Ellisburg town.....	3,474	38.8	244	666	146	150	375	454	615	229	172
Belleville CDP.....	226	36.0	18	50	19	8	16	29	37	13	5
Ellisburg village.....	244	37.0	22	44	6	16	30	20	46	15	17
Mannsville village.....	354	37.5	24	74	15	10	39	52	60	26	19
Pierrepont Manor CDP.....	228	39.0	13	48	9	3	29	26	40	18	11
Henderson town.....	1,360	47.0	72	215	34	43	116	150	226	116	116
Henderson CDP.....	224	41.8	12	44	9	8	19	28	27	16	8
Hounsfield town.....	3,466	40.3	215	556	99	154	484	437	606	224	217
Sackets Harbor village.....	1,450	38.2	78	209	36	76	270	178	214	94	91

Table 1.

Age and Sex: 2010—Con.

[For information on confidentiality protection, nonsampling error, and definitions, see Selected Appendixes at <www.census.gov/prod/cen2010/cph-1-a.pdf>]

Age—Con			Age and sex						Percent of total population		State County County Subdivision Place
65 to 74 years	75 to 84 years	85 years and over	All ages		18 years and over		65 years and over		Under 18 years	65 years and over	
			Female	Males per 100 females	Total	Female	Total	Female			
652	366	112	2,390	102.3	4,041	2,004	1,130	576	16.4	23.4	Hamilton County
47	13	8	157	93.6	241	125	68	39	20.7	22.4	Arietta town
24	7	0	95	102.1	155	76	31	12	19.3	16.1	Benson town
41	19	5	203	98.5	315	163	65	30	21.8	16.1	Hope town
182	122	42	677	99.7	1,152	579	346	183	14.8	25.6	Indian Lake town
45	23	2	161	106.8	267	125	70	34	19.8	21.0	Inlet town
103	77	23	393	98.7	673	338	203	111	13.8	26.0	Lake Pleasant town
41	36	14	164	97.6	285	144	91	50	12.0	28.1	Speculator village
105	61	13	334	112.9	627	297	179	89	11.8	25.2	Long Lake town
85	49	9	261	109.6	474	228	143	73	13.3	26.1	Long Lake CDP
15	5	4	36	138.9	73	31	24	8	15.1	27.9	Morehouse town
90	39	15	334	101.8	538	270	144	70	20.2	21.4	Wells town
5,535	3,584	1,737	32,940	95.9	50,221	25,866	10,856	6,130	22.2	16.8	Herkimer County
146	64	16	763	107.1	1,223	593	226	113	22.6	14.3	Columbia town
97	40	13	482	115.6	799	378	150	73	23.1	14.4	Danube town
131	80	25	803	102.6	1,234	611	236	124	24.2	14.5	Fairfield town
33	20	7	175	91.4	262	137	60	36	21.8	17.9	Middleville village (part)
656	397	187	3,935	94.1	5,912	3,076	1,240	707	22.6	16.2	Frankfort town
180	138	77	1,357	91.5	1,981	1,046	395	244	23.7	15.2	Frankfort village
0	1	1	13	69.2	19	11	2	2	13.6	9.1	Ilion village (part)
1,051	722	358	6,863	93.2	10,170	5,351	2,131	1,252	23.3	16.1	German Flatts town
585	431	223	4,186	91.9	6,096	3,248	1,239	762	24.1	15.4	Ilion village (part)
228	156	95	1,430	91.0	2,152	1,133	479	286	21.2	17.5	Mohawk village
833	686	515	5,341	90.5	8,299	4,414	2,034	1,241	18.4	20.0	Herkimer town
580	524	433	4,105	88.6	6,331	3,418	1,537	980	18.2	19.9	Herkimer village
110	66	13	738	105.0	1,159	573	189	90	23.4	12.5	Litchfield town
372	315	211	2,627	88.3	3,825	2,043	898	553	22.7	18.2	Little Falls city
130	91	29	759	109.1	1,222	586	250	126	23.0	15.8	Little Falls town
301	170	69	1,697	96.5	2,520	1,294	540	295	24.4	16.2	Manheim town
195	114	50	1,082	91.8	1,596	853	359	207	23.1	17.3	Dolgeville village (part)
184	108	32	1,183	94.6	1,722	888	324	181	25.2	14.1	Newport town
17	7	2	92	92.4	138	70	26	16	22.0	14.7	Middleville village (part)
47	46	13	334	91.6	476	259	106	67	25.6	16.6	Newport village
11	5	1	80	82.5	106	58	17	8	27.4	11.6	Poland village (part)
74	20	3	378	101.6	586	288	97	50	23.1	12.7	Norway town
90	40	6	491	104.1	802	390	136	65	20.0	13.6	Ohio town
221	138	39	1,272	103.4	2,005	994	398	211	22.5	15.4	Russia town
16	17	5	160	105.6	235	123	38	22	28.6	11.6	Cold Brook village
28	15	4	188	92.6	274	140	47	24	24.3	13.0	Poland village (part)
163	66	19	969	102.1	1,459	714	248	124	25.5	12.7	Salisbury town
361	220	72	1,757	94.6	2,739	1,395	653	358	19.9	19.1	Schuyler town
70	32	10	356	112.6	571	274	112	53	24.6	14.8	Stark town
92	65	28	565	102.3	868	422	185	87	24.1	16.2	Warren town
258	141	38	898	101.2	1,537	768	437	218	14.9	24.2	Webb town
65	58	22	387	95.3	629	319	145	81	16.8	19.2	Old Forge CDP
195	123	54	1,063	96.2	1,569	814	372	209	24.8	17.8	Winfield town
98	65	32	449	84.0	647	357	195	123	21.7	23.6	West Winfield village
6,862	4,231	1,888	57,044	103.8	86,596	42,398	12,981	7,378	25.5	11.2	Jefferson County
370	188	90	2,652	93.9	3,805	1,983	648	362	26.0	12.6	Adams town
132	75	49	940	88.8	1,293	700	256	160	27.2	14.4	Adams village
119	54	15	818	91.7	1,177	622	188	105	24.9	12.0	Adams Center CDP
345	166	86	2,027	100.3	3,155	1,568	597	304	22.3	14.7	Alexandria town
93	47	43	554	94.6	866	447	183	105	19.7	17.0	Alexandria Bay village
9	2	0	77	113.0	117	57	11	6	28.7	6.7	Plessis CDP
39	21	8	302	100.3	436	218	68	34	27.9	11.2	Redwood CDP
132	62	21	915	101.7	1,344	657	215	110	27.2	11.6	Antwerp town
48	27	8	342	100.6	498	240	83	43	27.4	12.1	Antwerp village
5	11	1	56	92.9	84	43	17	12	22.2	15.7	Oxbow CDP
434	265	96	3,174	97.3	4,710	2,410	795	455	24.8	12.7	Brownville town
77	61	21	591	89.3	818	433	159	99	26.9	14.2	Brownville village
62	58	27	549	91.6	801	437	147	95	23.9	14.0	Dexter village
26	14	3	224	105.4	343	167	43	22	25.4	9.3	Glen Park village (part)
263	123	36	1,002	177.1	2,411	812	422	211	13.2	15.2	Cape Vincent town
97	50	23	377	92.6	587	305	170	82	19.1	23.4	Cape Vincent village
276	186	71	2,245	100.2	3,311	1,693	533	309	26.3	11.9	Champion town
59	19	10	397	112.3	617	300	88	46	26.8	10.4	Great Bend CDP
120	105	46	1,058	90.2	1,480	796	271	173	26.4	13.5	West Carthage village
403	268	94	2,674	92.7	3,912	2,007	765	425	24.1	14.8	Clayton town
151	136	59	1,072	84.5	1,519	820	346	208	23.2	17.5	Clayton village
36	21	3	284	103.2	405	198	60	30	29.8	10.4	Depauville CDP
0	0	0	1	100.0	2	1	0	0	0.0	0.0	Fishers Landing CDP (part)
235	139	49	1,725	101.4	2,564	1,268	423	219	26.2	12.2	Ellisburg town
21	7	3	117	93.2	158	83	31	17	30.1	13.7	Belleville CDP
14	13	1	117	108.5	178	88	28	14	27.0	11.5	Ellisburg village
15	17	3	185	91.4	256	133	35	16	27.7	9.9	Mannsville village
16	11	4	120	90.0	167	85	31	17	26.8	13.6	Pierrepont Manor CDP
162	82	28	672	102.4	1,073	526	272	144	21.1	20.0	Henderson town
22	23	8	119	88.2	168	89	53	34	25.0	23.7	Henderson CDP
284	145	45	1,764	96.5	2,695	1,358	474	261	22.2	13.7	Hounsfield town
111	64	29	731	98.4	1,163	579	204	121	19.8	14.1	Sackets Harbor village

Table 1.

Age and Sex: 2010—Con.

[For information on confidentiality protection, nonsampling error, and definitions, see Selected Appendixes at <www.census.gov/prod/cen2010/cph-1-a.pdf>]

State County County Subdivision Place	Total population	Median age	Age								
			Under 5 years	5 to 17 years	18 to 20 years	21 to 24 years	25 to 34 years	35 to 44 years	45 to 54 years	55 to 59 years	60 to 64 years
Jefferson County—Con.											
Le Ray town.....	21,782	23.8	2,865	3,916	1,568	3,511	4,868	2,466	1,231	398	292
Black River village (part).....	804	39.8	50	153	25	39	80	112	139	55	51
Calcium CDP.....	3,491	24.8	514	564	170	522	918	367	203	63	46
Evans Mills village.....	621	38.3	36	107	26	34	76	88	89	48	30
Fort Drum CDP.....	12,955	22.4	1,976	2,463	1,090	2,493	3,131	1,440	269	41	17
Lorraine town.....	1,037	40.0	66	189	40	52	108	154	184	65	67
Lorraine CDP.....	174	41.4	12	34	7	8	15	22	31	11	14
Lyme town.....	2,185	46.9	114	321	78	83	193	243	394	203	165
Chaumont village.....	624	40.2	41	96	35	23	72	86	96	45	35
Three Mile Bay CDP.....	227	36.5	20	37	7	14	33	17	36	12	14
Orleans town.....	2,789	38.3	199	578	100	102	287	388	410	175	156
Fishers Landing CDP (part).....	87	54.5	4	7	2	0	5	8	18	8	8
La Fargeville CDP.....	608	35.9	47	128	25	20	72	80	79	32	37
Thousand Island Park CDP.....	31	67.5	0	0	0	0	0	0	1	1	7
Pamelia town.....	3,160	39.5	175	567	154	155	357	450	534	228	155
Glen Park village (part).....	42	29.5	7	6	0	2	9	3	8	1	3
Pamelia Center CDP.....	264	40.6	15	43	15	4	39	46	37	22	13
Philadelphia town.....	1,947	30.7	183	401	68	140	298	260	230	111	66
Philadelphia village.....	1,252	27.9	135	260	50	112	211	148	130	57	38
Rodman town.....	1,176	39.5	65	245	36	46	140	158	236	67	68
Rodman CDP.....	153	36.8	5	34	5	10	18	20	24	5	9
Rutland town.....	3,060	38.9	181	537	131	156	371	447	514	195	191
Black River village (part).....	544	37.3	31	105	18	28	77	68	71	34	39
Felts Mills CDP.....	372	33.0	31	71	12	25	58	47	41	24	19
Theresa town.....	2,905	37.1	204	556	122	114	378	420	467	167	163
Theresa village.....	863	36.7	50	186	37	34	108	129	137	44	37
Watertown city.....	27,023	32.1	2,424	4,179	1,164	2,096	4,649	3,168	3,255	1,356	1,167
Watertown town.....	4,470	41.3	203	703	132	229	578	701	786	301	278
Wilna town.....	6,427	33.0	554	1,098	295	502	918	786	813	351	323
Carthage village.....	3,747	31.3	391	658	151	270	589	461	384	173	188
Deferiet village.....	294	37.0	21	49	15	11	40	36	40	16	16
Herrings village.....	90	47.3	6	14	2	1	9	10	20	8	8
Natural Bridge CDP.....	365	39.4	24	69	10	18	45	44	67	24	24
Worth town.....	231	42.3	12	41	9	9	24	29	57	17	12
Kings County.....	2,504,700	34.1	177,198	417,180	105,780	159,475	425,700	341,545	324,177	141,905	124,107
Brooklyn borough.....	2,504,700	34.1	177,198	417,180	105,780	159,475	425,700	341,545	324,177	141,905	124,107
New York city (part).....	2,504,700	34.1	177,198	417,180	105,780	159,475	425,700	341,545	324,177	141,905	124,107
Lewis County.....	27,087	40.2	1,776	4,927	964	1,215	2,977	3,292	4,428	1,951	1,481
Croghan town.....	3,093	39.3	202	577	122	144	348	363	535	229	152
Croghan village (part).....	342	40.2	16	56	14	23	41	34	47	32	13
Denmark town.....	2,860	35.8	222	560	123	169	336	372	401	180	152
Castorland village.....	351	36.9	41	57	8	21	40	40	44	28	16
Copenhagen village.....	801	30.2	60	146	51	72	111	95	108	32	39
Diana town.....	1,709	42.8	101	307	56	65	171	204	271	129	122
Harrisville village.....	628	38.5	49	107	23	32	80	74	95	34	35
Greig town.....	1,199	45.4	59	189	42	41	101	158	205	100	77
Harrisburg town.....	437	43.3	31	76	18	17	45	45	88	40	24
Lewis town.....	854	39.9	73	147	25	29	97	119	152	71	37
Leyden town.....	1,785	39.8	113	331	64	76	203	225	296	122	112
Port Leyden village (part).....	482	36.7	28	98	24	22	55	65	59	30	30
Lowville town.....	4,982	40.8	327	905	164	232	545	550	715	306	237
Lowville village.....	3,470	39.7	219	642	110	167	409	413	509	226	171
Lyonsdale town.....	1,227	40.5	78	226	54	50	126	144	210	84	68
Lyons Falls village (part).....	55	37.5	6	9	0	0	10	6	3	2	6
Port Leyden village (part).....	190	39.3	15	37	8	7	22	20	24	11	10
Martinsburg town.....	1,433	37.2	96	259	47	98	181	179	222	115	71
Montague town.....	78	39.5	3	19	1	7	6	7	20	4	4
New Bremen town.....	2,706	40.4	170	530	79	104	297	334	477	191	142
Croghan village (part).....	276	44.7	20	39	7	9	32	32	41	16	20
Osceola town.....	229	48.8	11	27	4	8	22	24	65	14	18
Pinckney town.....	329	43.3	18	55	13	10	35	46	69	28	22
Turin town.....	761	40.9	52	119	31	34	94	86	129	69	45
Turin village.....	232	43.0	13	40	9	8	31	19	35	23	14
Watson town.....	1,881	40.4	119	332	66	74	208	255	306	156	108
West Turin town.....	1,524	41.6	101	268	55	57	162	181	267	113	90
Constableville village.....	242	41.7	18	31	9	14	35	27	33	23	10
Lyons Falls village (part).....	511	39.5	40	91	18	22	58	60	71	33	35
Livingston County.....	65,393	39.8	3,198	10,019	4,997	4,493	6,660	7,923	10,700	4,563	3,855
Avon town.....	7,164	42.6	425	1,135	195	327	800	954	1,212	543	441
Avon village.....	3,394	42.3	189	526	116	177	402	421	560	241	200
East Avon CDP.....	608	35.3	51	111	14	20	106	108	82	33	23
South Lima CDP (part).....	37	46.5	0	7	0	0	1	9	8	5	2
Caledonia town.....	4,255	43.9	206	748	128	193	406	528	846	322	266
Caledonia village.....	2,201	42.5	125	408	64	93	220	271	391	157	134
Conesus town.....	2,473	44.6	115	416	73	81	213	358	501	219	196
Conesus Hamlet CDP.....	308	37.3	22	66	14	10	31	56	49	19	12
Conesus Lake CDP (part).....	495	52.1	11	53	13	16	31	58	96	55	59
Geneseo town.....	10,483	21.7	304	909	3,196	2,038	638	624	844	460	374

Table 1.

Age and Sex: 2010—Con.

[For information on confidentiality protection, nonsampling error, and definitions, see Selected Appendixes at <www.census.gov/prod/cen2010/cph-1-a.pdf>]

Age—Con			Age and sex						Percent of total population		State County County Subdivision Place
65 to 74 years	75 to 84 years	85 years and over	All ages		18 years and over		65 years and over		Under 18 years	65 years and over	
			Female	Males per 100 females	Total	Female	Total	Female			
371	221	75	9,744	123.5	15,001	6,443	667	358	31.1	3.1	Jefferson County—Con.
46	36	18	410	96.1	601	306	100	54	25.2	12.4	Le Ray town
79	34	11	1,724	102.5	2,413	1,202	124	62	30.9	3.6	Black River village (part)
36	42	9	305	103.6	478	249	87	55	23.0	14.0	Calcium CDP
23	10	2	5,500	135.5	8,516	3,323	35	20	34.3	0.3	Evans Mills village
70	32	10	509	103.7	782	381	112	61	24.6	10.8	Fort Drum CDP
10	7	3	86	102.3	128	60	20	10	26.4	11.5	Lorraine town
222	117	52	1,082	101.9	1,750	863	391	194	19.9	17.9	Lorraine CDP
45	32	18	327	90.8	487	251	95	56	22.0	15.2	Lyme town
20	10	7	116	95.7	170	86	37	17	25.1	16.3	Chaumont village
233	126	35	1,384	101.5	2,012	1,014	394	208	27.9	14.1	Three Mile Bay CDP
16	10	1	43	102.3	76	39	27	14	12.6	31.0	Orleans town
46	32	10	317	91.8	433	236	88	55	28.8	14.5	Fishers Landing CDP (part)
14	4	4	15	106.7	31	15	22	10	0.0	71.0	La Fargeville CDP
237	111	37	1,517	108.3	2,418	1,187	385	200	23.5	12.2	Thousand Island Park CDP
3	0	0	18	133.3	29	13	3	1	31.0	7.1	Pamelia town
20	8	2	127	107.9	206	107	30	18	22.0	11.4	Glen Park village (part)
100	69	21	1,028	89.4	1,363	725	190	108	30.0	9.8	Pamelia Center CDP
51	44	16	667	87.7	857	472	111	61	31.5	8.9	Philadelphia town
67	34	14	575	104.5	866	409	115	60	26.4	9.8	Philadelphalia village
12	5	6	72	112.5	114	54	23	13	25.5	15.0	Rodman town
186	118	33	1,539	98.8	2,342	1,173	337	178	23.5	11.0	Rodman CDP
35	29	9	283	92.2	408	217	73	40	25.0	13.4	Rutland town
22	16	6	190	95.8	270	138	44	26	27.4	11.8	Black River village (part)
192	87	35	1,411	105.9	2,145	1,049	314	152	26.2	10.8	Felts Mills CDP
55	32	14	424	103.5	627	311	101	53	27.3	11.7	Theresa town
1,536	1,269	760	14,099	91.7	20,420	10,851	3,565	2,289	24.4	13.2	Theresa village
350	152	57	1,957	128.4	3,564	1,516	559	292	20.3	12.5	Watertown city
385	262	140	3,233	98.8	4,775	2,419	787	468	25.7	12.2	Watertown town
201	165	116	1,979	89.3	2,698	1,471	482	319	28.0	12.9	Wilna town
19	22	9	161	82.6	224	114	50	26	23.8	17.0	Carthage village
9	0	3	46	95.7	70	34	12	7	22.2	13.3	Deferiet village
24	13	3	187	95.2	272	144	40	22	25.5	11.0	Herrings village
9	9	3	116	99.1	178	86	21	10	22.9	9.1	Natural Bridge CDP
152,694	93,989	40,950	1,323,322	89.3	1,910,322	1,031,679	287,633	174,701	23.7	11.5	Worth town
152,694	93,989	40,950	1,323,322	89.3	1,910,322	1,031,679	287,633	174,701	23.7	11.5	Kings County
152,694	93,989	40,950	1,323,322	89.3	1,910,322	1,031,679	287,633	174,701	23.7	11.5	Brooklyn borough
											New York city (part)
2,096	1,436	544	13,467	101.1	20,384	10,128	4,076	2,208	24.7	15.0	Lewis County
237	139	45	1,506	105.4	2,314	1,134	421	221	25.2	13.6	Croghan town
26	25	15	177	93.2	270	143	66	41	21.1	19.3	Croghan village (part)
206	101	38	1,417	101.8	2,078	1,035	345	186	27.3	12.1	Denmark town
26	23	7	191	83.8	253	141	56	37	27.9	16.0	Castorland village
48	27	12	393	103.8	595	298	87	48	25.7	10.9	Copenhagen village
171	89	23	873	95.8	1,301	660	283	155	23.9	16.6	Diana town
48	38	13	340	84.7	472	247	99	60	24.8	15.8	Harrisville village
131	76	20	581	106.4	951	458	227	117	20.7	18.9	Greig town
30	18	5	201	117.4	330	148	53	28	24.5	12.1	Harrisburg town
56	38	10	408	109.3	634	302	104	47	25.8	12.2	Lewis town
130	87	26	903	97.7	1,341	661	243	131	24.9	13.6	Leyden town
39	24	8	252	91.3	356	179	71	38	26.1	14.7	Port Leyden village (part)
376	391	234	2,607	91.1	3,750	2,018	1,001	616	24.7	20.1	Lowville town
271	233	100	1,824	90.2	2,609	1,418	604	371	24.8	17.4	Lowville village
96	67	24	615	99.5	923	460	187	97	24.8	15.2	Lyonsdale town
9	3	1	27	103.7	40	21	13	8	27.3	23.6	Lyons Falls village (part)
10	13	13	98	93.9	138	71	36	20	27.4	18.9	Port Leyden village (part)
82	66	17	667	114.8	1,078	481	165	80	24.8	11.5	Martinsburg town
5	2	0	42	85.7	56	28	7	3	28.2	9.0	Montague town
214	140	28	1,362	98.7	2,006	996	382	198	25.9	14.1	New Bremen town
23	31	6	150	84.0	217	117	60	34	21.4	21.7	Croghan village (part)
28	7	1	111	106.3	191	88	36	13	16.6	15.7	Osceola town
17	13	3	140	135.0	256	115	33	16	22.2	10.0	Pinckney town
59	31	12	357	113.2	590	282	102	57	22.5	13.4	Turin town
22	12	6	110	110.9	179	85	40	21	22.8	17.2	Turin village
134	92	31	924	103.6	1,430	699	257	127	24.0	13.7	Watson town
124	79	27	753	102.4	1,155	563	230	116	24.2	15.1	West Turin town
18	18	6	122	98.4	193	93	42	19	20.2	17.4	Constableville village
43	27	13	252	102.8	380	191	83	48	25.6	16.2	Lyons Falls village (part)
4,729	2,968	1,288	32,577	100.7	52,176	26,148	8,985	5,021	20.2	13.7	Livingston County
586	385	161	3,639	96.9	5,604	2,889	1,132	654	21.8	15.8	Avon town
244	202	116	1,780	90.7	2,679	1,431	562	350	21.1	16.6	Avon village
32	22	6	301	102.0	446	230	60	38	26.6	9.9	East Avon CDP
5	0	0	18	105.6	30	15	5	2	18.9	13.5	South Lima CDP (part)
355	198	59	2,144	98.5	3,301	1,682	612	332	22.4	14.4	Caledonia town
178	114	46	1,131	94.6	1,668	876	338	195	24.2	15.4	Caledonia village
177	102	22	1,222	102.4	1,942	953	301	154	21.5	12.2	Conesus town
14	11	4	161	91.3	220	108	29	16	28.6	9.4	Conesus Hamlet CDP
59	37	7	253	95.7	431	221	103	57	12.9	20.8	Conesus Lake CDP (part)
528	360	208	5,698	84.0	9,270	5,087	1,096	646	11.6	10.5	Geneseo town

Table 1.
Age and Sex: 2010—Con.

[For information on confidentiality protection, nonsampling error, and definitions, see Selected Appendixes at <www.census.gov/prod/cen2010/cph-1-a.pdf>]

State County County Subdivision Place	Total population	Median age	Age								
			Under 5 years	5 to 17 years	18 to 20 years	21 to 24 years	25 to 34 years	35 to 44 years	45 to 54 years	55 to 59 years	60 to 64 years
Livingston County—Con.											
Geneseo town—Con.											
Conesus Lake CDP (part).....	522	52.4	29	42	12	35	33	60	85	75	56
Geneseo village.....	8,031	21.1	189	552	3,122	1,933	455	373	413	255	190
Groveland town.....	3,249	39.9	62	247	81	242	725	614	678	211	144
Conesus Lake CDP (part).....	229	54.0	7	21	5	15	14	19	43	23	33
Groveland Station CDP (part).....	217	37.9	18	43	6	8	27	30	36	12	7
Leicester town.....	2,200	43.1	120	354	73	102	245	271	404	161	136
Cuylerville CDP.....	297	38.5	19	44	12	13	47	35	52	22	18
Leicester village.....	468	41.9	26	81	13	29	49	58	82	21	26
Lima town.....	4,305	41.9	229	743	203	228	423	530	762	307	287
Lima village.....	2,139	38.3	124	372	145	137	218	289	326	132	127
South Lima CDP (part).....	122	34.8	11	20	1	6	24	16	13	9	8
Livonia town.....	7,809	41.7	421	1,513	253	306	715	1,117	1,443	542	472
Conesus Lake CDP (part).....	1,338	50.6	57	174	32	59	93	141	221	134	129
Hemlock CDP.....	557	38.0	30	121	21	20	65	88	100	35	27
Lakeville CDP.....	756	35.8	55	146	26	38	103	106	109	33	33
Livonia village.....	1,409	37.8	89	289	54	57	165	219	235	84	65
Livonia Center CDP.....	421	41.3	16	86	15	17	35	70	81	35	21
South Lima CDP (part).....	81	41.8	3	25	0	1	8	14	11	5	9
Mount Morris town.....	4,465	43.5	274	635	148	236	530	498	737	306	269
Mount Morris village.....	2,986	39.2	213	472	107	180	387	358	493	191	173
Tuscarora CDP.....	74	37.5	4	9	4	4	12	7	11	5	2
North Dansville town.....	5,538	42.1	310	957	185	218	638	638	934	403	339
Cumminsville CDP.....	183	56.8	4	24	2	4	13	22	18	20	17
Dansville village (part).....	4,719	40.1	289	860	167	196	568	571	780	319	264
Woodsville CDP (part).....	0	0.0	0	0	0	0	0	0	0	0	0
Nunda town.....	3,064	42.6	164	558	97	120	309	418	472	252	184
Dalton CDP (part).....	311	42.1	13	64	7	13	34	41	51	18	16
Nunda village.....	1,377	40.4	80	266	51	72	142	192	186	91	64
Ossian town.....	789	41.0	51	147	22	34	79	101	141	72	51
Portage town.....	884	42.1	52	166	32	26	90	116	139	64	72
Dalton CDP (part).....	51	54.8	1	12	0	0	0	5	8	5	5
Hunt CDP.....	78	42.7	2	21	2	2	3	12	18	0	4
Sparta town.....	1,624	43.7	94	282	55	57	124	234	290	113	123
Dansville village (part).....	0	0.0	0	0	0	0	0	0	0	0	0
Groveland Station CDP (part).....	64	47.5	0	13	0	1	6	6	20	2	5
Scottsburg CDP.....	117	38.8	11	12	3	8	20	17	22	5	4
Springwater town.....	2,439	44.1	124	392	86	97	264	283	497	215	176
Springwater Hamlet CDP.....	549	36.8	43	110	14	30	71	72	86	42	32
Websters Crossing CDP.....	69	50.5	0	11	1	2	3	10	15	6	6
West Sparta town.....	1,255	43.8	54	219	48	37	121	170	218	114	97
Byersville CDP.....	47	48.5	0	9	2	1	3	7	8	2	7
Kysorville CDP.....	110	34.0	7	17	3	6	23	12	18	1	11
Woodsville CDP (part).....	80	44.0	7	9	3	4	6	13	11	8	5
York town.....	3,397	41.5	193	598	122	151	340	469	582	259	228
Fowlerville CDP.....	227	40.5	11	46	9	9	23	37	45	14	10
Greigsville CDP.....	209	35.3	9	57	9	7	21	41	27	10	14
Linwood CDP.....	74	37.5	4	17	2	2	6	13	17	3	5
Piffard CDP.....	220	47.2	8	35	11	11	10	27	39	24	19
Retsol CDP.....	340	41.3	24	60	14	11	32	46	55	24	29
Wadsworth CDP.....	190	43.3	10	34	6	8	19	24	34	7	16
York Hamlet CDP.....	544	41.7	30	97	21	25	61	64	87	56	34
Madison County.....											
Brookfield town.....	73,442	39.5	3,903	12,102	5,540	4,518	7,169	8,824	11,888	5,072	4,187
Cazenovia town.....	2,545	39.9	149	504	83	121	285	318	417	180	165
Cazenovia village.....	7,086	41.2	280	1,300	674	504	413	690	1,209	500	416
DeRuyter town.....	2,835	26.1	90	350	571	387	187	202	327	152	138
DeRuyter village.....	1,589	42.8	114	279	48	45	167	189	252	145	98
Eaton town.....	558	43.0	48	83	19	20	72	49	93	47	30
Hamilton village (part).....	5,255	23.2	214	648	1,371	546	388	470	564	246	209
Morrisville village.....	5	46.5	1	0	0	0	0	1	2	0	0
Fenner town.....	2,199	20.7	47	133	1,025	340	110	99	128	50	40
Georgetown town.....	1,726	43.4	88	295	57	70	166	238	353	141	126
Hamilton town.....	974	39.2	38	179	41	60	114	139	193	49	52
Hamilton town.....	6,690	22.1	219	635	1,754	1,210	467	504	591	304	282
Earlville village (part).....	545	38.2	33	106	24	25	71	67	76	27	28
Hamilton village (part).....	4,232	21.3	75	192	1,676	1,116	195	180	197	118	110
Lebanon town.....	1,332	43.2	96	218	35	54	153	142	214	115	88
Lenox town.....	9,122	40.9	580	1,600	280	386	1,095	1,131	1,503	623	533
Canastota village.....	4,804	37.2	355	889	147	221	665	628	682	254	225
Wampsville village.....	543	43.4	38	91	21	26	47	61	101	45	30
Lincoln town.....	2,012	41.6	121	377	57	63	197	300	371	160	135
Madison town.....	3,008	44.3	183	467	90	111	293	387	523	243	194
Hamilton village (part).....	2	70.5	0	0	0	0	0	0	1	0	0
Madison village.....	305	38.9	20	43	20	17	34	38	55	14	19
Nelson town.....	1,980	44.5	96	331	62	88	171	256	418	184	141
Oneida city.....	11,393	40.4	727	1,961	389	513	1,369	1,537	1,869	773	590
Smithfield town.....	1,288	40.2	73	248	41	50	145	186	247	93	72
Stockbridge town.....	2,103	38.3	136	404	67	103	261	281	326	143	129
Munnsville village.....	474	32.7	45	90	17	28	70	63	55	24	26
Sullivan town.....	15,339	43.5	789	2,656	491	594	1,485	2,056	2,838	1,173	957

Table 1.
Age and Sex: 2010—Con.

[For information on confidentiality protection, nonsampling error, and definitions, see Selected Appendixes at <www.census.gov/prod/cen2010/cph-1-a.pdf>]

Age—Con			Age and sex						Percent of total population		State County County Subdivision Place
65 to 74 years	75 to 84 years	85 years and over	All ages		18 years and over		65 years and over		Under 18 years	65 years and over	
			Female	Males per 100 females	Total	Female	Total	Female			
66	19	10	246	112.2	451	217	95	41	13.6	18.2	Livingston County—Con.
270	199	80	4,426	81.5	7,290	4,048	549	331	9.2	6.8	Geneseo town—Con.
124	83	38	747	334.9	2,940	593	245	114	9.5	7.5	Conesus Lake CDP (part)
29	13	7	112	104.5	201	98	49	23	12.2	21.4	Geneseo village
11	14	5	104	108.7	156	79	30	17	28.1	13.8	Groveland town
189	115	30	1,106	98.9	1,726	879	334	185	21.5	15.2	Conesus Lake CDP (part)
19	13	3	145	104.8	234	117	35	21	21.2	11.8	Groveland Station CDP (part)
48	26	9	247	89.5	361	188	83	44	22.9	17.7	Leicester town
330	188	75	2,179	97.6	3,333	1,703	593	321	22.6	13.8	Cuylerville CDP
158	84	27	1,108	93.1	1,643	866	269	154	23.2	12.6	Leicester village
9	2	3	57	114.0	91	43	14	9	25.4	11.5	Lima town
614	310	103	3,996	95.4	5,875	3,041	1,027	555	24.8	13.2	Lima village
180	101	17	648	106.5	1,107	547	298	151	17.3	22.3	South Lima CDP (part)
32	16	2	270	106.3	406	213	50	28	27.1	9.0	Livonia town
71	26	10	409	84.8	555	303	107	60	26.6	14.2	Conesus Lake CDP (part)
91	41	20	734	92.0	1,031	544	152	91	26.8	10.8	Hemlock CDP
28	16	1	216	94.9	319	163	45	21	24.2	10.7	Lakeville CDP
5	0	0	42	92.9	53	26	5	2	34.6	6.2	Livonia village
314	271	247	2,281	95.7	3,556	1,857	832	510	20.4	18.6	Livonia Center CDP
197	147	68	1,503	98.7	2,301	1,186	412	237	22.9	13.8	South Lima CDP (part)
12	1	3	32	131.3	61	25	16	8	17.6	21.6	Mount Morris town
406	364	146	2,922	89.5	4,271	2,300	916	553	22.9	16.5	Mount Morris village
20	28	11	103	77.7	155	90	59	40	15.3	32.2	Tuscarora CDP
313	277	115	2,494	89.2	3,570	1,928	705	424	24.3	14.9	North Dansville town
0	0	0	0	(X)	0	0	0	0	(X)	(X)	Cumminsville CDP
263	163	64	1,560	96.4	2,342	1,196	490	278	23.6	16.0	Dansville village (part)
27	16	11	153	103.3	234	113	54	29	24.8	17.4	Woodsville CDP (part)
118	85	30	743	85.3	1,031	554	233	140	25.1	16.9	Nunda town
54	29	8	372	112.1	591	277	91	44	25.1	11.5	Dalton CDP (part)
77	38	12	460	92.2	666	344	127	65	24.7	14.4	Nunda village
7	8	0	26	96.2	38	19	15	7	25.5	29.4	Ossian town
5	9	0	42	85.7	55	31	14	7	29.5	17.9	Portage town
146	82	24	807	101.2	1,248	631	252	134	23.2	15.5	Dalton CDP (part)
0	0	0	0	(X)	0	0	0	0	(X)	(X)	Hunt CDP
3	8	0	30	113.3	51	24	11	5	20.3	17.2	Sparta town
9	6	0	55	112.7	94	46	15	7	19.7	17.8	Dansville village (part)
194	81	30	1,188	105.3	1,923	941	305	152	21.2	12.5	Groveland Station CDP (part)
26	18	5	265	107.2	396	199	49	23	27.9	8.9	Scottsburg CDP
6	4	5	35	97.1	58	31	15	9	15.9	21.7	Springwater town
105	54	18	622	101.8	982	490	177	95	21.8	14.1	Springwater Hamlet CDP
5	3	0	25	88.0	38	21	8	5	19.1	21.7	Websters Crossing CDP
8	3	1	56	96.4	86	45	12	6	21.8	10.9	West Sparta town
8	4	2	37	116.2	64	33	14	8	20.0	17.5	Byersville CDP
267	145	43	1,634	107.9	2,606	1,285	455	229	23.3	13.4	Kysorville CDP
15	7	1	108	110.2	170	84	23	12	25.1	10.1	Woodsville CDP (part)
9	5	0	102	104.9	143	72	14	7	31.6	6.7	York town
3	0	2	37	100.0	53	29	5	5	28.4	6.8	Fowlerville CDP
19	12	5	103	113.6	177	89	36	18	19.5	16.4	Greigsville CDP
26	16	3	182	86.8	256	135	45	27	24.7	13.2	Linwood CDP
17	11	4	92	106.5	146	75	32	17	23.2	16.8	Piffard CDP
39	22	8	267	103.7	417	212	69	39	23.3	12.7	Retsof CDP
5,645	3,271	1,323	37,378	96.5	57,437	29,506	10,239	5,681	21.8	13.9	York Hamlet CDP
189	97	37	1,292	97.0	1,892	940	323	163	25.7	12.7	Madison County
585	375	140	3,811	85.9	5,506	3,064	1,100	611	22.3	15.5	Brookfield town
214	151	66	1,694	67.4	2,395	1,482	431	269	15.5	15.2	Cazenovia town
146	68	38	819	94.0	1,196	607	252	131	24.7	15.9	Cazenovia village
49	31	17	311	79.4	427	236	97	57	23.5	17.4	DeRuyter town
309	200	90	2,595	102.5	4,393	2,155	599	353	16.4	11.4	DeRuyter village
1	0	0	2	150.0	4	2	1	0	20.0	20.0	Eaton town
73	90	64	1,067	106.1	2,019	970	227	149	8.2	10.3	Hamilton village (part)
118	59	15	833	107.2	1,343	652	192	94	22.2	11.1	Morrisville village
76	23	10	402	142.3	757	294	109	51	22.3	11.2	Fenner town
321	271	132	3,521	90.0	5,836	3,093	724	410	12.8	10.8	Georgetown town
48	31	9	277	96.8	406	212	88	51	25.5	16.1	Hamilton town
128	155	90	2,305	83.6	3,965	2,168	373	236	6.3	8.8	Earlville village (part)
125	75	17	647	105.9	1,018	502	217	115	23.6	16.3	Hamilton village (part)
764	435	192	4,689	94.5	6,942	3,624	1,391	778	23.9	15.2	Lebanon town
364	259	115	2,502	92.0	3,560	1,900	738	441	25.9	15.4	Lenox town
40	28	15	280	93.9	414	219	83	50	23.8	15.3	Canastota village
147	67	17	942	113.6	1,514	731	231	103	24.8	11.5	Wampsville village
312	173	32	1,505	99.9	2,358	1,199	517	277	21.6	17.2	Lincoln town
0	0	1	1	100.0	2	1	1	1	0.0	50.0	Madison town
26	16	3	161	89.4	242	128	45	28	20.7	14.8	Hamilton village (part)
139	73	21	969	104.3	1,553	753	233	115	21.6	11.8	Madison village
824	548	293	5,881	93.7	8,705	4,563	1,665	1,019	23.6	14.6	Nelson town
73	48	12	639	101.6	967	477	133	71	24.9	10.3	Oneida city
156	72	25	1,037	102.8	1,563	776	253	136	25.7	12.0	Smithfield town
34	15	7	243	95.1	339	175	56	36	28.5	11.8	Stockbridge town
1,361	687	252	7,796	96.8	11,894	6,076	2,300	1,254	22.5	15.0	Munnsville village
											Sullivan town

Table 1.
Age and Sex: 2010—Con.

[For information on confidentiality protection, nonsampling error, and definitions, see Selected Appendixes at <www.census.gov/prod/cen2010/cph-1-a.pdf>]

State County County Subdivision Place	Total population	Median age	Age								
			Under 5 years	5 to 17 years	18 to 20 years	21 to 24 years	25 to 34 years	35 to 44 years	45 to 54 years	55 to 59 years	60 to 64 years
Madison County—Con.											
Sullivan town—Con.											
Bridgeport CDP (part).....	333	42.8	11	58	14	16	31	51	66	35	13
Chittenango village.....	5,081	39.8	315	956	167	193	591	733	848	323	294
Monroe County.....	744,344	38.5	43,282	125,417	38,725	45,115	90,938	92,798	112,657	49,772	42,046
Brighton town.....	36,609	39.5	1,994	5,201	1,580	2,247	5,362	4,420	4,902	2,328	2,154
Brighton CDP.....	36,609	39.5	1,994	5,201	1,580	2,247	5,362	4,420	4,902	2,328	2,154
Chili town.....	28,625	40.8	1,511	4,841	1,242	1,346	3,327	3,731	4,648	2,074	1,676
Clarkson town.....	6,736	40.7	419	1,357	245	258	592	999	1,109	461	315
Brockport village (part).....	148	86.0	0	0	0	0	1	0	5	6	6
Clarkson CDP (part).....	4,339	39.4	291	924	162	152	402	683	673	286	190
East Rochester town.....	6,587	36.8	403	1,064	278	372	1,030	848	969	444	379
East Rochester village.....	6,587	36.8	403	1,064	278	372	1,030	848	969	444	379
Gates town.....	28,400	42.8	1,424	4,335	1,009	1,299	3,475	3,510	4,387	1,857	1,777
Gates CDP.....	4,910	44.6	239	683	169	195	604	590	742	340	328
North Gates CDP.....	9,512	42.3	478	1,378	371	507	1,200	1,164	1,536	614	541
Greece town.....	96,095	42.2	5,138	16,006	3,213	4,458	10,897	11,838	15,381	7,140	6,013
Greece CDP.....	14,519	43.7	737	2,244	436	661	1,727	1,699	2,128	1,064	906
Hamlin town.....	9,045	39.9	487	1,743	401	431	941	1,224	1,635	712	542
Hamlin CDP.....	5,521	37.1	338	1,112	268	296	635	780	918	397	291
Henrietta town.....	42,581	30.7	1,935	5,495	6,149	4,789	4,773	4,602	5,428	2,386	2,060
Irondequoit town.....	51,692	44.1	2,788	7,683	1,526	1,973	6,068	6,459	8,034	3,981	3,377
Irondequoit CDP.....	51,692	44.1	2,788	7,683	1,526	1,973	6,068	6,459	8,034	3,981	3,377
Mendon town.....	9,152	43.6	432	2,085	262	248	515	1,261	1,883	750	556
Honeoye Falls village.....	2,674	41.9	120	543	92	96	248	355	474	183	157
Ogden town.....	19,856	40.6	992	3,627	904	1,098	1,996	2,575	3,558	1,528	1,110
Spencerport village.....	3,601	41.0	176	617	129	168	437	468	578	290	241
Parma town.....	15,633	41.7	842	2,916	562	619	1,551	2,053	2,844	1,149	948
Hilton village.....	5,886	38.6	358	1,152	209	271	707	784	958	344	314
Penfield town.....	36,242	44.7	1,867	6,549	927	1,177	3,032	4,721	6,324	2,851	2,452
Perinton town.....	46,462	44.2	2,399	8,706	1,156	1,491	3,971	6,133	8,010	3,599	3,246
Fairport village.....	5,353	43.0	299	888	114	203	629	702	907	436	364
Pittsford town.....	29,405	42.9	1,281	5,672	2,443	1,288	1,501	3,339	4,853	2,086	1,802
Pittsford village.....	1,355	44.2	77	243	22	36	111	204	246	97	88
Riga town.....	5,590	43.7	263	990	208	251	506	712	1,127	455	357
Churchville village.....	1,961	42.3	113	321	60	87	203	288	335	162	105
Rochester city.....	210,565	30.8	15,865	36,368	12,311	17,588	35,405	26,301	26,977	11,429	9,367
Rush town.....	3,478	47.5	123	617	114	120	249	367	708	329	263
Sweden town.....	14,175	24.4	497	1,652	2,759	2,312	1,261	1,249	1,676	801	647
Brockport village (part).....	8,218	21.9	229	666	2,433	1,800	718	556	640	363	257
Clarkson CDP (part).....	19	58.5	0	2	0	1	0	2	2	3	5
Webster town.....	42,641	42.9	2,365	7,785	1,261	1,466	3,927	5,894	7,363	3,010	2,700
Webster village.....	5,399	37.1	386	949	186	279	762	688	771	289	247
Wheatland town.....	4,775	42.6	257	725	175	284	559	562	841	402	305
Scottsville village.....	2,001	41.8	115	314	76	93	253	249	345	162	107
Montgomery County.....	50,219	40.8	3,062	8,739	1,786	2,321	5,732	6,122	7,403	3,660	3,065
Amsterdam city.....	18,620	37.4	1,359	3,289	685	1,062	2,447	2,133	2,453	1,228	1,020
Amsterdam town.....	5,566	49.2	187	718	164	205	508	661	864	510	455
Fort Johnson village.....	490	41.8	18	81	9	14	68	81	74	41	35
Hagaman village.....	1,292	46.0	46	198	47	67	117	155	195	127	118
Tribes Hill CDP (part).....	132	44.7	7	19	6	1	18	16	29	11	4
Canajoharie town.....	3,730	41.4	192	692	127	150	405	464	619	280	196
Ames village.....	145	46.3	3	26	2	5	14	19	22	8	14
Canajoharie village.....	2,229	38.5	130	429	84	99	277	282	321	168	93
Fort Plain village (part).....	3	60.8	0	0	0	0	0	0	0	0	2
Charleston town.....	1,373	41.0	76	245	43	55	161	174	265	80	94
Florida town.....	2,696	44.8	116	421	75	98	257	388	498	230	205
Glen town.....	2,507	36.5	161	485	110	134	313	342	374	175	131
Fultonville village.....	784	34.9	64	158	31	31	110	111	114	39	40
Minden town.....	4,297	38.4	305	830	169	184	480	543	598	288	233
Fort Plain village (part).....	2,319	37.6	185	432	89	105	283	287	301	145	124
Mohawk town.....	3,844	42.2	200	665	165	142	401	525	607	307	257
Fonda village.....	795	38.3	43	157	42	31	92	116	106	44	45
Tribes Hill CDP (part).....	871	46.4	41	119	31	30	95	102	130	91	56
Palatine town.....	3,240	40.5	229	640	104	112	305	402	466	226	185
Nellistown village.....	596	40.0	34	102	22	23	80	75	84	41	36
Palatine Bridge village.....	737	52.7	23	104	14	17	47	76	125	56	40
Root town.....	1,715	44.5	83	306	51	58	164	207	323	147	130
St. Johnsville town.....	2,631	41.9	154	448	93	121	291	283	336	189	159
St. Johnsville village.....	1,732	41.6	99	289	57	91	204	176	204	116	91
Nassau County.....	1,399,532	41.1	73,888	237,692	49,823	62,943	142,556	177,632	217,985	93,403	78,929
Glen Cove city.....	26,964	40.6	1,571	3,990	889	1,451	3,632	3,646	3,965	1,790	1,559
Hempstead town.....	759,757	40.0	43,800	135,898	30,747	37,996	84,480	101,559	122,103	51,949	43,414
Atlantic Beach village.....	1,891	53.5	75	263	39	64	100	168	287	181	158
Baldwin CDP.....	24,033	39.5	1,376	4,532	909	1,144	2,698	3,444	3,971	1,639	1,257
Baldwin Harbor CDP.....	8,102	42.5	378	1,515	271	365	759	1,085	1,489	612	515
Barnum Island CDP.....	2,414	47.0	107	320	70	81	200	351	400	197	210
Bay Park CDP.....	2,212	43.2	118	351	63	86	248	302	419	178	127
Bellerose village.....	1,193	40.9	73	251	31	57	101	149	201	95	86

Table 1.

Age and Sex: 2010—Con.

[For information on confidentiality protection, nonsampling error, and definitions, see Selected Appendixes at <www.census.gov/prod/cen2010/cph-1-a.pdf>]

Age—Con			Age and sex						Percent of total population		State County County Subdivision Place
65 to 74 years	75 to 84 years	85 years and over	All ages		18 years and over		65 years and over		Under 18 years	65 years and over	
			Female	Males per 100 females	Total	Female	Total	Female			
22	13	3	164	103.0	264	123	38	16	20.7	11.4	Madison County—Con. Sullivan town—Con. Bridgeport CDP (part) Chittenango village
323	208	130	2,689	89.0	3,810	2,046	661	387	25.0	13.0	
52,071	34,079	17,444	385,236	93.2	575,645	302,606	103,594	60,463	22.7	13.9	
2,416	2,202	1,803	19,343	89.3	29,414	15,807	6,421	3,994	19.7	17.5	Brighton town
2,416	2,202	1,803	19,343	89.3	29,414	15,807	6,421	3,994	19.7	17.5	Brighton CDP
2,169	1,486	574	14,796	93.5	22,273	11,700	4,229	2,456	22.2	14.8	Chili town
474	283	224	3,416	97.2	4,960	2,582	981	578	26.4	14.6	Clarkson town
12	36	82	110	34.5	148	110	130	98	0.0	87.8	Brockport village (part)
283	185	108	2,248	93.0	3,124	1,654	576	339	28.0	13.3	Clarkson CDP (part)
355	317	128	3,351	96.6	5,120	2,644	800	478	22.3	12.1	East Rochester town
355	317	128	3,351	96.6	5,120	2,644	800	478	22.3	12.1	East Rochester village
2,658	1,864	805	14,858	91.1	22,641	12,044	5,327	3,159	20.3	18.8	Gates town
444	427	149	2,572	90.9	3,988	2,116	1,020	589	18.8	20.8	Gates CDP
908	586	229	4,984	90.9	7,656	4,069	1,723	1,035	19.5	18.1	North Gates CDP
7,380	5,698	2,933	50,467	90.4	74,951	40,022	16,011	9,390	22.0	16.7	Greece town
1,354	1,068	495	7,692	88.8	11,538	6,199	2,917	1,724	20.5	20.1	Greece CDP
630	236	63	4,551	98.7	6,815	3,450	929	494	24.7	10.3	Hamlin town
338	121	27	2,796	97.5	4,071	2,086	486	266	26.3	8.8	Hamlin CDP
2,722	1,706	536	20,211	110.7	35,151	16,581	4,964	2,870	17.4	11.7	Henrietta town
4,114	3,445	2,244	27,705	86.6	41,221	22,571	9,803	5,958	20.3	19.0	Irondequoit town
4,114	3,445	2,244	27,705	86.6	41,221	22,571	9,803	5,958	20.3	19.0	Irondequoit CDP
698	331	131	4,646	97.0	6,635	3,430	1,160	616	27.5	12.7	Mendon town
190	136	80	1,418	88.6	2,011	1,110	406	258	24.8	15.2	Honeoye Falls village
1,436	762	270	10,237	94.0	15,237	7,994	2,468	1,386	23.3	12.4	Ogden town
250	164	83	1,885	91.0	2,808	1,480	497	294	22.0	13.8	Spencerport village
1,278	656	215	7,869	98.7	11,875	6,039	2,149	1,173	24.0	13.7	Parma town
423	273	93	3,078	91.2	4,376	2,345	789	482	25.7	13.4	Hilton village
3,119	2,034	1,189	18,781	93.0	27,826	14,651	6,342	3,627	23.2	17.5	Penfield town
4,330	2,386	1,035	24,121	92.6	35,357	18,739	7,751	4,423	23.9	16.7	Perinton town
461	261	89	2,773	93.0	4,166	2,207	811	473	22.2	15.2	Fairport village
2,391	1,829	920	15,746	86.7	22,452	12,273	5,140	2,887	23.6	17.5	Pittsford town
130	73	28	728	86.1	1,035	570	231	130	23.6	17.0	Pittsford village
426	216	79	2,815	98.6	4,337	2,212	721	416	22.4	12.9	Riga town
170	78	39	1,057	85.5	1,527	833	287	182	22.1	14.6	Churchville village
10,463	5,501	2,990	108,858	93.4	158,332	83,132	18,954	11,215	24.8	9.0	Rochester city
326	198	64	1,713	103.0	2,738	1,374	588	307	21.3	16.9	Rush town
747	423	151	7,360	92.6	12,026	6,317	1,321	745	15.2	9.3	Sweden town
300	190	66	4,333	89.7	7,323	3,888	556	330	10.9	6.8	Brockport village (part)
2	2	0	8	137.5	17	8	4	2	10.5	21.1	Clarkson CDP (part)
3,567	2,286	1,017	22,009	93.7	32,491	17,125	6,870	3,921	23.8	16.1	Webster town
374	306	162	2,851	89.4	4,064	2,220	842	518	24.7	15.6	Webster village
372	220	73	2,383	100.4	3,793	1,919	665	370	20.6	13.9	Wheatland town
149	111	27	1,011	97.9	1,572	815	287	166	21.4	14.3	Scottsville village
3,751	2,930	1,648	25,772	94.9	38,418	20,023	8,329	4,864	23.5	16.6	Montgomery County
1,170	1,089	685	9,799	90.0	13,972	7,548	2,944	1,838	25.0	15.8	Amsterdam city
534	466	294	2,899	92.0	4,661	2,450	1,294	769	16.3	23.2	Amsterdam town
39	20	10	263	86.3	391	205	69	35	20.2	14.1	Fort Johnson village
107	87	28	644	100.6	1,048	528	222	127	18.9	17.2	Hagaman village
13	5	3	62	112.9	106	54	21	11	19.7	15.9	Tribes Hill CDP (part)
294	209	102	1,912	95.1	2,846	1,489	605	345	23.7	16.2	Canajoharie town
20	11	1	70	107.1	116	56	32	16	20.0	22.1	Ames village
150	129	67	1,169	90.7	1,670	907	346	213	25.1	15.5	Canajoharie village
1	0	0	1	200.0	3	1	1	0	0.0	33.3	Fort Plain village (part)
102	55	23	677	102.8	1,052	519	180	88	23.4	13.1	Charleston town
231	117	60	1,337	101.6	2,159	1,065	408	220	19.9	15.1	Florida town
142	108	32	1,190	110.7	1,861	885	282	142	25.8	11.2	Glen town
38	33	15	407	92.6	562	303	86	53	28.3	11.0	Fultonville village
356	213	98	2,164	98.6	3,162	1,617	667	360	26.4	15.5	Minden town
185	126	57	1,223	89.6	1,702	911	368	221	26.6	15.9	Fort Plain village (part)
305	199	71	1,942	97.9	2,979	1,514	575	306	22.5	15.0	Mohawk town
50	50	19	405	96.3	595	309	119	66	25.2	15.0	Fonda village
79	70	27	456	91.0	711	382	176	98	18.4	20.2	Tribes Hill CDP (part)
275	193	103	1,610	101.2	2,371	1,212	571	332	26.8	17.6	Palatine town
55	31	13	291	104.8	460	229	99	59	22.8	16.6	Nelliston village
82	89	64	390	89.0	610	336	235	152	17.2	31.9	Palatine Bridge village
127	95	24	856	100.4	1,326	651	246	142	22.7	14.3	Root town
215	186	156	1,386	89.8	2,029	1,073	557	322	22.9	21.2	St. Johnsville town
136	129	140	932	85.8	1,344	725	405	245	22.4	23.4	St. Johnsville village
98,307	72,317	34,057	691,554	93.7	1,027,952	539,803	204,681	119,545	23.3	15.3	Nassau County
2,036	1,566	869	13,838	94.9	21,403	11,140	4,471	2,648	20.6	16.6	Glen Cove city
52,726	37,632	17,453	392,988	93.3	580,059	305,098	107,811	63,481	23.7	14.2	Hempstead town
241	154	161	990	91.0	1,553	828	556	315	17.9	29.4	Atlantic Beach village
1,640	982	441	12,603	90.7	18,125	9,728	3,063	1,802	24.6	12.7	Baldwin CDP
560	427	126	4,195	93.1	6,209	3,264	1,113	631	23.4	13.7	Baldwin Harbor CDP
291	149	38	1,222	97.5	1,987	1,011	478	266	17.7	19.8	Barnum Island CDP
163	115	42	1,153	91.8	1,743	915	320	192	21.2	14.5	Bay Park CDP
84	40	25	606	96.9	869	454	149	75	27.2	12.5	Bellerose village

Table 1.
Age and Sex: 2010—Con.

[For information on confidentiality protection, nonsampling error, and definitions, see Selected Appendixes at <www.census.gov/prod/cen2010/cph-1-a.pdf>]

State County County Subdivision Place	Total population	Median age	Age								
			Under 5 years	5 to 17 years	18 to 20 years	21 to 24 years	25 to 34 years	35 to 44 years	45 to 54 years	55 to 59 years	60 to 64 years
Nassau County—Con.											
Hempstead town—Con.											
Bellerose Terrace CDP.....	2,198	37.0	123	407	90	121	286	366	335	154	115
Bellmore CDP.....	16,218	42.4	889	3,005	511	623	1,550	2,287	2,895	1,146	986
Cedarhurst village.....	6,592	35.8	589	1,335	218	268	798	765	780	393	364
East Atlantic Beach CDP.....	2,049	46.5	82	287	66	78	220	231	372	183	145
East Garden City CDP.....	6,208	21.6	98	201	2,474	1,065	416	254	172	195	354
East Meadow CDP.....	38,132	41.9	1,890	5,980	1,334	1,952	4,604	4,924	6,111	2,783	2,150
East Rockaway village.....	9,818	43.4	520	1,670	297	399	961	1,319	1,676	731	636
Elmont CDP.....	33,198	37.1	1,846	6,015	1,547	1,937	4,392	4,479	5,398	2,179	1,743
Floral Park village (part).....	13,524	42.4	790	2,376	390	603	1,334	1,770	2,284	1,046	902
Franklin Square CDP.....	29,320	42.4	1,474	4,735	1,023	1,348	3,131	4,091	4,597	2,083	1,732
Freeport village.....	42,860	37.2	2,734	7,274	1,872	2,450	5,841	6,082	6,433	2,659	2,388
Garden City village (part).....	22,371	42.2	1,189	4,720	1,388	996	1,202	2,575	3,789	1,508	1,297
Garden City South CDP.....	4,024	41.9	221	671	140	233	413	503	681	296	208
Harbor Isle CDP.....	1,301	47.0	73	194	34	53	86	168	247	118	83
Hempstead village.....	53,891	32.5	4,556	9,248	2,377	3,668	9,208	7,895	6,892	2,637	2,295
Hewlett CDP.....	6,819	44.2	346	1,211	217	269	626	813	1,155	477	459
Hewlett Bay Park village.....	404	47.0	19	82	17	15	23	33	78	31	35
Hewlett Harbor village.....	1,263	46.5	32	308	45	40	47	122	269	101	88
Hewlett Neck village.....	445	45.6	18	114	13	10	20	44	99	28	30
Inwood CDP.....	9,792	34.7	667	1,902	457	618	1,290	1,401	1,402	480	420
Island Park village.....	4,655	40.8	260	665	166	220	649	650	825	337	251
Lakeview CDP.....	5,615	36.4	329	1,202	229	286	664	778	858	319	253
Lawrence village.....	6,483	37.3	435	1,547	304	308	523	571	782	475	440
Levittown CDP.....	51,881	41.0	2,640	9,215	2,034	2,486	5,539	7,263	9,254	3,642	2,845
Lido Beach CDP.....	2,897	50.5	110	503	66	78	173	255	508	251	276
Lynbrook village.....	19,427	42.2	1,075	3,158	572	789	2,193	2,729	3,190	1,357	1,138
Malverne village.....	8,514	45.6	453	1,295	243	358	764	1,060	1,515	725	630
Malverne Park Oaks CDP.....	505	47.9	26	72	10	16	47	62	75	51	49
Merrick CDP.....	22,097	43.3	1,080	4,414	652	918	1,790	2,755	4,186	1,829	1,505
Mineola village (part).....	16	47.0	0	4	1	0	0	2	4	0	1
New Hyde Park village (part).....	4,038	42.3	204	634	121	193	468	581	665	285	262
North Bellmore CDP.....	19,941	41.6	1,116	3,573	638	850	2,049	2,756	3,434	1,498	1,174
North Lynbrook CDP.....	793	50.0	38	114	24	40	56	76	103	62	46
North Merrick CDP.....	12,272	41.3	757	2,328	331	464	1,181	1,815	2,113	866	710
North New Hyde Park CDP (part).....	0	0.0	0	0	0	0	0	0	0	0	0
North Valley Stream CDP.....	16,628	39.9	821	3,052	721	841	1,862	2,251	2,708	1,165	1,021
North Wantagh CDP.....	11,960	43.3	696	2,032	354	476	1,117	1,625	2,004	887	732
Oceanside CDP.....	32,109	43.5	1,684	5,536	1,035	1,388	3,054	4,098	5,607	2,415	2,132
Point Lookout CDP.....	1,219	50.7	56	174	37	43	72	117	209	131	97
Rockville Centre village.....	24,023	43.8	1,282	4,647	567	868	2,053	3,014	3,934	1,834	1,589
Roosevelt CDP.....	16,258	33.0	1,343	2,995	762	1,059	2,463	2,354	2,194	810	685
Salisbury CDP.....	12,093	42.4	618	1,997	427	609	1,319	1,529	2,015	954	842
Seaford CDP.....	15,294	42.5	802	2,767	509	613	1,470	2,156	2,755	1,144	862
South Floral Park village.....	1,764	37.3	104	319	78	111	220	244	265	106	87
South Hempstead CDP.....	3,243	39.9	172	603	131	165	339	460	535	224	195
South Valley Stream CDP.....	5,962	42.5	277	1,147	217	269	505	771	1,039	461	338
Stewart Manor village.....	1,896	44.8	114	329	41	52	179	238	317	137	115
Uniondale CDP.....	24,759	34.6	1,562	4,474	1,127	1,622	3,746	3,545	3,277	1,414	1,150
Valley Stream village.....	37,511	39.7	2,082	6,575	1,488	1,955	4,375	5,187	6,212	2,592	2,044
Wantagh CDP.....	18,871	41.4	1,054	4,027	580	729	1,575	2,575	3,431	1,312	1,053
West Hempstead CDP.....	18,862	39.9	1,068	3,697	754	916	1,854	2,561	3,102	1,237	1,026
Woodmere CDP.....	17,121	39.5	1,235	3,676	607	690	1,578	1,799	2,423	1,216	1,019
Woodsburgh village.....	778	48.1	24	160	28	41	49	61	132	83	64
Long Beach city.....	33,275	42.5	1,540	3,882	912	1,447	5,385	4,679	5,357	2,542	2,182
North Hempstead town.....	226,322	42.4	12,511	40,500	6,959	9,392	22,845	29,360	35,486	15,906	14,192
Albertson CDP.....	5,182	44.3	236	898	144	214	481	671	876	363	323
Baxter Estates village.....	999	42.8	55	167	17	32	120	138	174	69	62
Carle Place CDP.....	4,981	41.6	258	796	157	229	594	687	808	404	308
East Hills village (part).....	6,932	43.6	346	1,709	176	172	317	901	1,297	538	467
East Williston village.....	2,556	43.6	113	629	74	99	126	299	485	181	147
Floral Park village (part).....	2,339	41.9	128	371	85	124	258	316	392	163	176
Flower Hill village.....	4,665	42.5	242	1,097	129	163	263	615	839	311	286
Garden City village (part).....	0	0.0	0	0	0	0	0	0	0	0	0
Garden City Park CDP.....	7,806	43.2	377	1,294	242	375	842	953	1,245	565	505
Glenwood Landing CDP (part).....	252	39.7	19	59	9	4	17	56	34	12	11
Great Neck village.....	9,989	41.2	689	1,929	313	423	975	1,129	1,418	668	589
Great Neck Estates village.....	2,761	45.8	127	620	86	87	133	296	438	221	205
Great Neck Gardens CDP.....	1,186	44.4	82	245	41	47	63	127	190	91	109
Great Neck Plaza village.....	6,707	48.7	385	529	80	139	1,061	857	772	400	433
Greenvale CDP (part).....	774	39.3	32	149	20	47	92	103	120	62	59
Harbor Hills CDP.....	575	40.7	38	143	15	17	34	67	85	38	49
Herricks CDP.....	4,295	43.5	219	848	139	162	322	564	756	297	270
Kensington village.....	1,161	47.1	58	235	38	35	55	113	182	93	68
Kings Point village.....	5,005	33.7	241	999	537	499	267	432	620	337	306
Lake Success village.....	2,934	52.7	103	501	63	70	134	285	407	208	195
Manhasset CDP.....	8,080	43.1	498	1,598	178	233	698	1,081	1,333	518	445
Manhasset Hills CDP.....	3,592	46.6	172	649	112	151	241	379	578	287	258
Manorhaven village.....	6,556	38.8	399	1,069	205	269	906	1,131	1,077	407	305
Mineola village (part).....	18,783	40.3	1,085	2,560	544	847	2,908	2,682	3,042	1,255	1,101
Munsey Park village.....	2,693	41.2	189	690	53	70	145	391	417	181	191

Table 1.
Age and Sex: 2010—Con.

[For information on confidentiality protection, nonsampling error, and definitions, see Selected Appendixes at <www.census.gov/prod/cen2010/cph-1-a.pdf>]

Age—Con			Age and sex						Percent of total population		State County County Subdivision Place
65 to 74 years	75 to 84 years	85 years and over	All ages		18 years and over		65 years and over		Under 18 years	65 years and over	
			Female	Males per 100 females	Total	Female	Total	Female			
110	57	34	1,109	98.2	1,668	880	201	107	24.1	9.1	Nassau County—Con.
1,209	805	312	8,327	94.8	12,324	6,415	2,326	1,340	24.0	14.3	Hempstead town—Con.
477	406	199	3,401	93.8	4,668	2,471	1,082	625	29.2	16.4	Bellerose Terrace CDP
209	129	47	1,019	101.1	1,680	841	385	205	18.0	18.8	Belmore CDP
508	307	164	3,406	82.3	5,909	3,247	979	594	4.8	15.8	Cedarhurst village
2,537	2,433	1,434	19,239	98.2	30,262	15,341	6,404	3,943	20.6	16.8	East Atlantic Beach CDP
744	556	309	5,186	89.3	7,628	4,107	1,609	979	22.3	16.4	East Garden City CDP
1,944	1,146	572	17,206	92.9	25,337	13,289	3,662	2,206	23.7	11.0	East Meadow CDP
965	719	345	6,942	94.8	10,358	5,439	2,029	1,175	23.4	15.0	East Rockaway village
2,260	1,776	1,070	15,345	91.1	23,111	12,249	5,106	3,062	21.2	17.4	Elmont CDP
2,782	1,676	669	21,994	94.9	32,852	17,172	5,127	3,038	23.4	12.0	Floral Park village (part)
1,773	1,336	598	11,768	90.1	16,462	8,891	3,707	2,129	26.4	16.6	Franklin Square CDP
302	219	137	2,106	91.1	3,132	1,655	658	394	22.2	16.4	Freeport village
118	91	36	662	96.5	1,034	531	245	131	20.5	18.8	Garden City village (part)
2,940	1,545	630	27,342	97.1	40,087	20,655	5,115	3,156	25.6	9.5	Garden City South CDP
584	494	168	3,543	92.5	5,262	2,807	1,246	718	22.8	18.3	Harbor Isle CDP
36	26	9	196	106.1	303	145	71	35	25.0	17.6	Hempstead village
109	72	30	641	97.0	923	474	211	103	26.9	16.7	Hewlett CDP
38	24	7	227	96.0	313	159	69	31	29.7	15.5	Hewlett Bay Park village
567	411	177	5,041	94.2	7,223	3,806	1,155	717	26.2	11.8	Hewlett Harbor village
342	204	86	2,380	95.6	3,730	1,918	632	380	19.9	13.6	Hewlett Neck village
374	237	86	3,002	87.0	4,084	2,290	697	430	27.3	12.4	Inwood CDP
502	381	215	3,373	92.2	4,501	2,341	1,098	603	30.6	16.9	Island Park village
3,452	2,562	949	26,643	94.7	40,026	20,832	6,963	4,041	22.9	13.4	Lakeview CDP
363	209	105	1,486	95.0	2,284	1,217	677	368	21.2	23.4	Lawrence village
1,387	1,185	654	10,213	90.2	15,194	8,168	3,226	1,954	21.8	16.6	Levittown CDP
788	475	208	4,415	92.8	6,766	3,562	1,471	819	20.5	17.3	Lido Beach CDP
55	28	14	267	89.1	407	218	97	52	19.4	19.2	Lynbrook village
1,611	979	378	11,429	93.3	16,603	8,688	2,968	1,611	24.9	13.4	Malverne village
2	1	1	8	100.0	12	7	4	3	25.0	25.0	Malverne Park Oaks CDP
295	222	108	2,114	91.0	3,200	1,691	625	368	20.8	15.5	Merrick CDP
1,327	1,090	436	10,292	93.8	15,252	7,981	2,853	1,651	23.5	14.3	Mineola village (part)
56	81	97	414	91.5	641	346	234	143	19.2	29.5	New Hyde Park village (part)
803	654	250	6,274	95.6	9,187	4,774	1,707	974	25.1	13.9	North Belmore CDP
0	0	0	0	(X)	0	0	0	0	(X)	(X)	North Lynbrook CDP
1,042	745	399	8,864	87.6	12,755	6,973	2,186	1,343	23.3	13.1	North Merrick CDP
958	725	354	6,244	91.5	9,232	4,893	2,037	1,191	22.8	17.0	North New Hyde Park CDP (part)
2,481	1,954	725	16,657	92.8	24,889	13,084	5,160	3,002	22.5	16.1	North Valley Stream CDP
132	112	39	631	93.2	989	520	283	158	18.9	23.2	North Wantagh CDP
1,930	1,434	871	12,766	88.2	18,094	9,928	4,235	2,620	24.7	17.6	Oceanside CDP
989	472	132	8,426	93.0	11,920	6,287	1,593	969	26.7	9.8	Point Lookout CDP
882	622	279	6,288	92.3	9,478	4,963	1,783	1,054	21.6	14.7	Rockville Centre village
1,073	801	342	7,849	94.9	11,725	6,113	2,216	1,271	23.3	14.5	Roosevelt CDP
135	67	28	943	87.1	1,341	734	230	122	24.0	13.0	Salisbury CDP
224	136	59	1,678	93.3	2,468	1,294	419	240	23.9	12.9	Seaford CDP
438	365	135	3,103	92.1	4,538	2,419	938	552	23.9	15.7	South Floral Park village
200	123	51	1,007	88.3	1,453	782	374	216	23.4	19.7	South Hempstead CDP
1,547	830	465	12,787	93.6	18,723	9,769	2,842	1,729	24.4	11.5	South Valley Stream CDP
2,262	1,910	829	19,481	92.6	28,854	15,276	5,001	2,973	23.1	13.3	Stewart Manor village
1,285	881	369	9,751	93.5	13,790	7,227	2,535	1,444	26.9	13.4	Uniondale CDP
1,288	925	434	9,602	96.4	14,097	7,345	2,647	1,521	25.3	14.0	Valley Stream village
1,247	1,071	560	8,733	96.0	12,210	6,376	2,878	1,639	28.7	16.8	Wantagh CDP
65	56	15	399	95.0	594	308	136	71	23.7	17.5	West Hempstead CDP
2,506	1,871	972	17,215	93.3	27,853	14,673	5,349	3,297	16.3	16.1	Woodmere CDP
18,557	13,434	7,180	116,355	94.5	173,311	90,741	39,171	22,446	23.4	17.3	Woodsburgh village
455	349	172	2,663	94.6	4,048	2,121	976	573	21.9	18.8	Long Beach city
106	38	21	486	105.6	777	383	165	91	22.2	16.5	North Hempstead town
359	232	149	2,535	96.5	3,927	2,037	740	422	21.2	14.9	Albertson CDP
502	353	154	3,525	96.7	4,877	2,535	1,009	527	29.6	14.6	Baxter Estates village
208	125	70	1,292	97.8	1,814	944	403	228	29.0	15.8	Carle Place CDP
160	105	61	1,188	96.9	1,840	958	326	189	21.3	13.9	East Hills village (part)
362	250	108	2,384	95.7	3,326	1,715	720	392	28.7	15.4	East Williston village
0	0	0	0	(X)	0	0	0	0	(X)	(X)	Floral Park village (part)
638	485	285	4,027	93.8	6,135	3,231	1,408	822	21.4	18.0	Flower Hill village
16	8	7	129	95.3	174	89	31	17	31.0	12.3	Garden City village (part)
848	674	334	5,084	96.5	7,371	3,837	1,856	1,023	26.2	18.6	Garden City Park CDP
281	176	91	1,450	90.4	2,014	1,073	548	279	27.1	19.8	Glenwood Landing CDP (part)
92	73	26	594	99.7	859	439	191	91	27.6	16.1	Great Neck village
669	733	649	3,823	75.4	5,793	3,353	2,051	1,362	13.6	30.6	Great Neck Estates village
46	28	16	388	99.5	593	305	90	53	23.4	11.6	Great Neck Gardens CDP
48	31	10	304	89.1	394	207	89	47	31.5	15.5	Great Neck Plaza village
338	257	123	2,224	93.1	3,228	1,698	718	411	24.8	16.7	Greenvale CDP (part)
111	109	64	607	91.3	868	468	284	170	25.2	24.5	Harbor Hills CDP
380	256	131	2,235	123.9	3,765	1,650	767	354	24.8	15.3	Herricks CDP
266	332	370	1,641	78.8	2,330	1,330	968	619	20.6	33.0	Kensington village
703	517	278	4,275	89.0	5,984	3,236	1,498	910	25.9	18.5	Kings Point village
332	279	154	1,877	91.4	2,771	1,480	765	417	22.9	21.3	Lake Success village
438	246	104	3,329	96.9	5,088	2,615	788	459	22.4	12.0	Manhasset CDP
1,341	982	436	9,572	96.2	15,138	7,866	2,759	1,650	19.4	14.7	Manhasset Hills CDP
228	100	38	1,333	102.0	1,814	925	366	186	32.6	13.6	Manorhaven village
											Mineola village (part)
											Munsey Park village

Table 1.
Age and Sex: 2010—Con.

[For information on confidentiality protection, nonsampling error, and definitions, see Selected Appendixes at <www.census.gov/prod/cen2010/cph-1-a.pdf>]

State County County Subdivision Place	Total population	Median age	Age								
			Under 5 years	5 to 17 years	18 to 20 years	21 to 24 years	25 to 34 years	35 to 44 years	45 to 54 years	55 to 59 years	60 to 64 years
Nassau County—Con.											
North Hempstead town—Con.											
New Cassel CDP.....	14,059	30.9	1,183	2,715	657	1,019	2,490	1,992	1,595	618	480
New Hyde Park village (part).....	5,674	42.4	327	924	182	237	623	776	909	415	337
North Hills village.....	5,075	58.7	176	542	84	120	285	399	621	429	589
North New Hyde Park CDP (part).....	14,899	44.3	693	2,663	489	658	1,288	1,819	2,453	1,127	967
Old Westbury village (part).....	2,553	45.7	77	544	70	87	183	287	431	246	207
Plandome village.....	1,349	42.4	62	381	35	42	52	163	233	93	85
Plandome Heights village.....	1,005	42.9	60	265	13	26	46	143	194	58	57
Plandome Manor village.....	872	45.2	48	205	20	29	36	95	169	60	75
Port Washington CDP.....	15,846	43.1	1,056	2,885	363	512	1,288	2,254	2,523	1,140	1,042
Port Washington North village.....	3,154	47.5	155	524	52	73	249	411	433	206	228
Roslyn village.....	2,770	46.9	113	333	62	90	358	348	441	192	185
Roslyn Estates village.....	1,251	44.5	62	324	21	22	53	152	250	87	84
Roslyn Harbor village (part).....	757	47.0	42	160	28	13	28	87	136	66	52
Roslyn Heights CDP.....	6,577	40.6	374	1,430	202	264	523	932	1,088	480	400
Russell Gardens village.....	945	46.1	23	184	28	35	77	108	174	94	71
Saddle Rock village.....	830	45.4	51	183	19	19	66	73	99	52	87
Saddle Rock Estates CDP.....	466	38.4	39	115	12	12	39	42	67	47	29
Sands Point village.....	2,675	46.5	102	603	66	83	103	309	508	204	197
Searingtown CDP.....	4,915	45.8	170	966	158	201	343	560	859	419	365
Thomaston village.....	2,617	43.5	157	512	75	61	189	379	438	207	170
University Gardens CDP.....	4,226	44.2	177	751	107	152	380	604	765	335	273
Westbury village.....	15,146	39.2	864	2,183	528	812	2,285	2,123	2,223	1,058	847
Williston Park village.....	7,287	42.9	377	1,254	216	294	762	987	1,210	554	438
Oyster Bay town.....	293,214	43.1	14,466	53,422	10,316	12,657	26,214	38,388	51,074	21,216	17,582
Bayville village.....	6,669	45.6	282	1,167	189	262	531	840	1,280	575	492
Bethpage CDP.....	16,429	44.1	785	2,736	526	682	1,525	2,201	2,737	1,014	852
Brookville village.....	3,465	21.6	73	497	982	579	138	201	465	164	118
Centre Island village.....	410	51.7	12	70	7	11	16	34	93	35	57
Cove Neck village.....	286	46.3	16	56	7	5	23	26	55	22	13
East Hills village (part).....	23	34.5	0	7	0	0	5	4	1	0	2
East Massapequa CDP.....	19,069	42.4	1,034	3,296	601	828	1,906	2,624	3,334	1,291	1,071
East Norwich CDP.....	2,709	43.5	158	530	57	90	201	376	484	213	168
Farmingdale village.....	8,189	43.2	391	1,098	222	358	1,153	1,078	1,453	637	490
Glen Head CDP.....	4,697	44.6	229	874	123	176	334	646	811	333	324
Glenwood Landing CDP (part).....	3,527	44.7	152	749	98	115	240	426	686	266	225
Greenvale CDP (part).....	320	44.6	14	73	6	10	21	38	66	24	25
Hicksville CDP.....	41,547	41.4	2,141	6,620	1,445	2,127	5,029	5,473	7,013	3,000	2,407
Jericho CDP.....	13,567	45.1	596	2,751	390	440	875	1,701	2,550	1,058	890
Lattingtown village.....	1,739	48.0	67	369	43	62	71	173	329	142	143
Laurel Hollow village.....	1,952	44.7	90	459	42	72	95	230	376	153	139
Locust Valley CDP.....	3,406	40.0	215	684	91	132	316	558	554	243	162
Massapequa CDP.....	21,685	43.1	1,081	4,234	657	911	1,740	2,943	3,979	1,531	1,305
Massapequa Park village.....	17,008	42.5	913	3,268	519	600	1,595	2,353	2,862	1,200	957
Matinecock village.....	810	45.5	33	184	22	32	28	98	147	59	58
Mill Neck village.....	997	50.6	32	162	27	28	57	94	188	123	87
Muttontown village.....	3,497	44.8	130	814	100	116	193	403	700	307	219
North Massapequa CDP.....	17,886	42.6	903	3,204	559	761	1,777	2,462	3,153	1,184	950
Old Bethpage CDP.....	5,523	43.6	280	1,117	133	197	369	794	965	372	317
Old Brookville village.....	2,134	45.2	97	481	42	60	142	240	369	172	161
Old Westbury village (part).....	2,118	21.0	31	151	884	522	72	61	162	72	67
Oyster Bay CDP.....	6,707	42.6	338	1,040	179	305	845	878	1,054	454	430
Oyster Bay Cove village.....	2,197	45.1	77	550	55	57	111	242	446	161	189
Plainedge CDP.....	8,817	41.2	509	1,556	300	401	945	1,239	1,478	626	466
Plainview CDP.....	26,217	44.4	1,441	4,888	615	904	2,052	3,480	4,447	2,101	1,722
Roslyn Harbor village (part).....	294	50.4	13	51	5	5	18	23	54	15	33
Sea Cliff village.....	4,995	44.6	233	966	136	183	348	668	935	478	337
South Farmingdale CDP.....	14,486	41.7	747	2,595	509	654	1,486	2,022	2,529	963	723
Syosset CDP.....	18,829	43.0	942	4,096	459	639	1,314	2,623	3,361	1,372	1,233
Upper Brookville village.....	1,698	47.6	57	323	47	69	109	152	340	150	149
Woodbury CDP.....	8,907	49.0	331	1,644	229	252	500	936	1,553	673	568
New York County.....											
Manhattan borough.....	1,585,873	36.4	76,579	157,856	61,777	118,939	341,234	234,144	202,969	92,648	85,574
New York city (part).....	1,585,873	36.4	76,579	157,856	61,777	118,939	341,234	234,144	202,969	92,648	85,574
Niagara County.....											
Cambria town.....	216,469	41.9	11,580	34,910	9,439	10,896	23,884	26,713	35,650	15,756	13,253
Sanborn CDP (part).....	5,839	42.3	269	924	456	259	505	734	1,045	491	345
Hartland town.....	920	26.6	35	70	270	73	89	61	101	39	41
Middleport village (part).....	4,117	42.4	189	798	139	173	356	570	768	309	254
Lewiston town.....	165	43.3	6	33	2	6	16	24	28	10	14
Lewiston village.....	16,262	45.2	630	2,172	1,466	880	1,250	1,677	2,485	1,149	1,099
Sanborn CDP (part).....	2,701	48.3	111	334	77	127	267	308	339	239	191
Lockport city.....	725	42.3	33	124	33	43	74	75	152	51	39
Lockport town.....	21,165	38.1	1,351	3,457	821	1,210	2,985	2,599	3,208	1,344	1,169
Rapids CDP.....	20,529	40.2	1,233	3,415	749	1,012	2,465	2,755	3,355	1,522	1,326
South Lockport CDP.....	1,636	37.1	122	315	59	67	204	268	278	106	85
Newfane town.....	8,324	39.4	555	1,360	296	468	1,030	1,045	1,284	594	541
Newfane CDP.....	9,666	43.3	428	1,765	347	410	863	1,288	1,653	690	608
Olcott CDP.....	3,822	41.5	192	713	126	167	390	513	566	261	206
Olcott CDP.....	1,241	45.8	54	198	50	45	92	164	193	99	91

Table 1.

Age and Sex: 2010—Con.

[For information on confidentiality protection, nonsampling error, and definitions, see Selected Appendixes at <www.census.gov/prod/cen2010/cph-1-a.pdf>]

Age—Con			Age and sex						Percent of total population		State County County Subdivision Place
65 to 74 years	75 to 84 years	85 years and over	All ages		18 years and over		65 years and over		Under 18 years	65 years and over	
			Female	Males per 100 females	Total	Female	Total	Female			
726	401	183	6,910	103.5	10,161	5,022	1,310	779	27.7	9.3	Nassau County—Con.
449	319	176	2,893	96.1	4,423	2,275	944	527	22.0	16.6	North Hempstead town—Con.
872	642	316	2,705	87.6	4,357	2,380	1,830	1,008	14.1	36.1	New Cassel CDP
1,330	972	440	7,711	93.2	11,543	6,131	2,742	1,606	22.5	18.4	New Hyde Park village (part)
221	137	63	1,274	100.4	1,932	965	421	202	24.3	16.5	North Hills village
101	78	24	695	94.1	906	484	203	117	32.8	15.0	North New Hyde Park CDP (part)
75	40	28	522	92.5	680	360	143	75	32.3	14.2	Old Westbury village (part)
57	58	20	454	92.1	619	330	135	76	29.0	15.5	Plandome village
1,349	937	497	8,252	92.0	11,905	6,297	2,783	1,613	24.9	17.6	Plandome Heights village
423	304	96	1,651	91.0	2,475	1,332	823	457	21.5	26.1	Plandome Manor village
180	229	239	1,516	82.7	2,324	1,305	648	418	16.1	23.4	Port Washington CDP
94	66	36	636	96.7	865	453	196	101	30.9	15.7	Port Washington North village
67	59	19	389	94.6	555	288	145	79	26.7	19.2	Roslyn village
435	291	158	3,383	94.4	4,773	2,520	884	492	27.4	13.4	Roslyn Estates village
79	51	21	487	94.0	738	391	151	79	21.9	16.0	Roslyn Harbor village (part)
91	62	28	407	103.9	596	307	181	91	28.2	21.8	Roslyn Heights CDP
44	14	6	234	99.1	312	156	64	32	33.0	13.7	Russell Gardens village
265	176	59	1,367	95.7	1,970	1,008	500	239	26.4	18.7	Saddle Rock village
456	318	100	2,515	95.4	3,779	1,969	874	461	23.1	17.8	Saddle Rock Estates CDP
193	149	87	1,378	89.9	1,948	1,053	429	243	25.6	16.4	Sands Point village
358	231	93	2,194	92.6	3,298	1,758	682	378	22.0	16.1	Searingtown CDP
1,099	696	428	7,721	96.2	12,099	6,206	2,223	1,278	20.1	14.7	Thomaston village
594	411	190	3,788	92.4	5,656	2,991	1,195	710	22.4	16.4	University Gardens CDP
22,482	17,814	7,583	151,158	94.0	225,326	118,151	47,879	27,673	23.2	16.3	Westbury village
580	346	125	3,445	93.6	5,220	2,731	1,051	575	21.7	15.8	Williston Park village
1,466	1,367	538	8,669	89.5	12,908	6,902	3,371	2,077	21.4	20.5	Oyster Bay town
146	71	31	1,882	84.1	2,895	1,599	248	124	16.5	7.2	Bayville village
38	27	10	201	104.0	328	157	75	34	20.0	18.3	Bethpage CDP
26	25	12	133	115.0	214	106	63	35	25.2	22.0	Brookville village
2	2	0	13	76.9	16	9	4	1	30.4	17.4	Centre Island village
1,488	1,118	478	9,808	94.4	14,739	7,690	3,084	1,832	22.7	16.2	Cove Neck village
208	167	57	1,414	91.6	2,021	1,075	432	237	25.4	15.9	East Hills village (part)
577	468	264	4,268	91.9	6,700	3,547	1,309	811	18.2	16.0	East Massapequa CDP
434	291	122	2,445	92.1	3,594	1,929	847	473	23.5	18.0	East Norwich CDP
281	206	83	1,869	88.7	2,626	1,396	570	320	25.5	16.2	Farmingdale village
25	12	6	159	101.3	233	122	43	21	27.2	13.4	Glen Head CDP
2,999	2,273	1,020	21,180	96.2	32,786	16,839	6,292	3,643	21.1	15.1	Glenwood Landing CDP (part)
1,102	801	413	6,999	93.8	10,220	5,380	2,316	1,306	24.7	17.1	Greenvale CDP (part)
183	117	40	886	96.3	1,303	666	340	176	25.1	19.6	Hicksville CDP
167	92	37	1,007	93.8	1,403	727	296	152	28.1	15.2	Jericho CDP
194	176	81	1,768	92.6	2,507	1,313	451	267	26.4	13.2	Lattingtown village
1,656	1,216	432	11,103	95.3	16,370	8,493	3,304	1,876	24.5	15.2	Laurel Hollow village
1,317	1,039	385	8,762	94.1	12,827	6,765	2,741	1,602	24.6	16.1	Locust Valley CDP
93	38	18	403	101.0	593	304	149	77	26.8	18.4	Massapequa CDP
114	63	22	525	89.9	803	428	199	102	19.5	20.0	Massapequa Park village
313	156	46	1,750	99.8	2,553	1,303	515	240	27.0	14.7	Matinecock village
1,350	1,161	422	9,261	93.1	13,779	7,245	2,933	1,709	23.0	16.4	Mill Neck village
432	420	127	2,859	93.2	4,126	2,173	979	555	25.3	17.7	Muttontown village
198	113	59	1,054	102.5	1,556	770	370	181	27.1	17.3	North Massapequa CDP
59	29	8	1,128	87.8	1,936	1,040	96	47	8.6	4.5	Old Bethpage CDP
510	428	246	3,468	93.4	5,329	2,827	1,184	722	20.5	17.7	Old Brookville village
167	108	34	1,129	94.6	1,570	799	309	152	28.5	14.1	Old Westbury village (part)
599	490	208	4,539	94.2	6,752	3,524	1,297	773	23.4	14.7	Oyster Bay CDP
1,984	1,740	843	13,560	93.3	19,888	10,482	4,567	2,639	24.1	17.4	Oyster Bay Cove village
42	22	13	163	80.4	230	126	77	41	21.8	26.2	Plainedge CDP
383	234	94	2,575	94.0	3,796	2,004	711	398	24.0	14.2	Plainview CDP
976	990	292	7,401	95.7	11,144	5,773	2,258	1,306	23.1	15.6	Roslyn Harbor village (part)
1,399	1,019	372	9,494	98.3	13,791	7,225	2,790	1,560	26.8	14.8	Sea Cliff village
172	96	34	874	94.3	1,318	687	302	152	22.4	17.8	South Farmingdale CDP
761	862	598	4,753	87.4	6,932	3,822	2,221	1,403	22.2	24.9	Syosset CDP
115,369	68,397	30,387	841,432	88.5	1,351,438	725,932	214,153	127,750	14.8	13.5	Upper Brookville village
115,369	68,397	30,387	841,432	88.5	1,351,438	725,932	214,153	127,750	14.8	13.5	Woodbury CDP
115,369	68,397	30,387	841,432	88.5	1,351,438	725,932	214,153	127,750	14.8	13.5	New York County
16,989	11,981	5,418	111,461	94.2	169,979	88,723	34,388	19,998	21.5	15.9	Manhattan borough
443	278	90	2,901	101.3	4,646	2,361	811	432	20.4	13.9	New York city (part)
66	56	19	489	88.1	815	441	141	79	11.4	15.3	Niagara County
347	165	49	2,021	103.7	3,130	1,534	561	279	24.0	13.6	Cambria town
13	8	5	89	85.4	126	66	26	17	23.6	15.8	Sanborn CDP (part)
1,586	1,229	639	8,616	88.7	13,460	7,256	3,454	2,032	17.2	21.2	Hartland town
297	243	168	1,496	80.5	2,256	1,278	708	450	16.5	26.2	Middleport village (part)
55	37	9	365	98.6	568	291	101	57	21.7	13.9	Lewiston town
1,396	1,003	622	11,065	91.3	16,357	8,700	3,021	1,894	22.7	14.3	Lewiston village
1,508	931	258	10,322	98.9	15,881	7,963	2,697	1,484	22.6	13.1	Sanborn CDP (part)
79	42	11	821	99.3	1,199	607	132	70	26.7	8.1	Lockport city
662	384	105	4,364	90.7	6,409	3,386	1,151	646	23.0	13.8	Lockport town
887	525	202	4,922	96.4	7,473	3,860	1,614	910	22.7	16.7	Rapids CDP
347	227	114	2,016	89.6	2,917	1,565	688	418	23.7	18.0	South Lockport CDP
130	101	24	620	100.2	989	509	255	134	20.3	20.5	Newfane town
											Newfane CDP
											Olcott CDP

Table 1.

Age and Sex: 2010—Con.

[For information on confidentiality protection, nonsampling error, and definitions, see Selected Appendixes at <www.census.gov/prod/cen2010/cph-1-a.pdf>]

State County County Subdivision Place	Total population	Median age	Age								
			Under 5 years	5 to 17 years	18 to 20 years	21 to 24 years	25 to 34 years	35 to 44 years	45 to 54 years	55 to 59 years	60 to 64 years
Niagara County—Con.											
Niagara town.....	8,378	43.4	349	1,323	388	433	852	1,042	1,329	622	515
Niagara Falls city.....	50,193	39.8	3,060	7,982	2,139	2,933	6,316	5,847	7,901	3,517	2,739
North Tonawanda city.....	31,568	42.4	1,596	4,518	1,221	1,708	4,009	3,847	5,190	2,464	2,061
Pendleton town.....	6,397	44.5	311	1,176	253	262	470	788	1,347	496	417
Porter town.....	6,771	45.9	312	1,121	234	274	561	787	1,222	548	548
Ransomville CDP (part).....	1,112	42.0	63	193	45	49	111	139	190	77	61
Youngstown village.....	1,935	45.1	80	339	75	78	137	255	302	129	182
Royalton town.....	7,660	42.1	404	1,382	268	300	792	1,026	1,394	556	434
Gasport CDP.....	1,248	43.2	75	203	46	34	151	149	197	91	66
Middleport village (part).....	1,675	37.2	112	348	56	63	209	222	252	107	83
Somerset town.....	2,662	41.5	161	528	98	103	254	333	445	203	176
Barker village.....	533	39.9	46	91	22	23	68	62	81	36	35
Tonawanda Reservation.....	0	0.0	0	0	0	0	0	0	0	0	0
Tuscarora Nation Reservation.....	1,152	33.0	77	275	26	58	160	117	174	55	34
Wheatfield town.....	18,117	44.2	920	3,028	622	656	1,551	2,503	3,020	1,307	1,100
Wilson town.....	5,993	44.3	290	1,046	212	225	495	800	1,114	483	428
Ransomville CDP (part).....	307	42.6	17	58	14	5	30	44	64	18	19
Wilson village.....	1,264	43.4	73	241	37	36	98	180	203	86	106
Oneida County.....											
Annsville town.....	3,012	39.3	172	600	134	153	261	480	527	186	169
Augusta town.....	2,020	39.7	137	350	67	73	257	250	325	146	128
Oriskany Falls village.....	732	36.8	64	117	22	34	112	78	100	47	32
Ava town.....	676	39.5	34	126	34	37	70	82	129	49	37
Boonville town.....	4,555	44.1	238	731	143	180	468	577	763	313	278
Boonville village.....	2,072	45.3	109	305	52	87	235	240	285	124	126
Bridgewater town.....	1,522	40.8	78	274	78	72	167	189	309	95	88
Bridgewater village.....	470	35.7	27	87	17	28	74	58	59	34	27
Camden town.....	4,934	41.4	269	948	170	188	481	659	804	340	325
Camden village.....	2,231	40.5	129	432	80	88	228	290	327	125	149
Deerfield town.....	4,273	43.9	190	787	173	132	321	619	758	348	275
Florence town.....	1,025	40.7	70	201	44	31	108	127	215	72	46
Floyd town.....	3,819	42.0	206	689	155	151	382	513	645	305	243
Forestport town.....	1,535	48.5	79	209	34	51	134	173	273	152	155
Kirkland town.....	10,315	39.1	361	1,319	1,309	1,052	756	1,009	1,457	708	571
Clark Mills CDP (part).....	1,302	41.6	75	193	38	70	165	165	193	93	89
Clinton village.....	1,942	46.1	86	271	40	115	212	217	313	166	142
Lee town.....	6,486	44.4	309	1,133	218	230	568	842	1,122	487	487
Marcy town.....	8,982	39.9	239	953	622	685	1,330	1,538	1,662	541	464
Marshall town.....	2,131	41.5	132	368	87	102	224	265	387	164	113
Waterville village (part).....	202	42.4	15	36	3	11	14	29	39	19	7
New Hartford town.....	22,166	47.6	980	3,366	643	813	1,977	2,521	3,263	1,682	1,617
Chadwicks CDP.....	1,506	37.3	102	263	61	90	195	202	216	86	76
Clark Mills CDP (part).....	193	55.2	8	19	1	2	18	17	31	21	24
New Hartford village.....	1,847	45.8	68	317	48	76	166	226	289	134	147
New York Mills village (part).....	1,678	44.8	74	197	33	116	227	196	230	117	97
Washington Mills CDP.....	1,183	40.7	60	175	42	67	159	154	167	84	80
Paris town.....	4,411	43.6	215	723	166	215	414	562	787	380	297
Clayville village.....	350	39.6	18	56	17	21	37	65	54	29	11
Remsen town.....	1,929	40.4	118	305	86	105	214	266	312	146	135
Remsen village (part).....	480	34.3	46	78	21	43	58	59	45	28	35
Rome city.....	33,725	40.2	2,074	4,963	1,167	1,902	4,668	4,166	4,986	2,298	1,942
Sangerfield town.....	2,561	41.9	141	465	82	109	289	300	406	154	144
Waterville village (part).....	1,381	42.7	79	239	41	62	161	147	214	83	71
Sherrill city.....	3,071	45.0	129	520	93	117	274	403	477	255	238
Steuben town.....	1,100	45.2	50	178	33	46	109	130	213	104	74
Trenton town.....	4,498	44.5	174	821	166	191	341	586	850	347	327
Barneveld village.....	284	42.5	9	45	17	17	24	42	51	17	21
Holland Patent village.....	458	44.4	14	92	14	25	43	46	81	23	27
Prospect village.....	291	42.3	13	60	12	12	18	41	53	18	21
Remsen village (part).....	28	38.0	1	5	0	3	3	4	8	1	1
Utica city.....	62,235	34.8	4,665	10,721	3,706	4,015	8,173	7,172	7,932	3,546	3,084
Vernon town.....	5,408	42.8	270	947	188	232	569	678	913	364	361
Oneida Castle village.....	625	44.3	42	82	15	25	85	70	91	45	44
Vernon village.....	1,172	40.3	60	215	41	51	145	153	184	70	76
Verona town.....	6,293	42.3	337	1,138	205	250	652	835	1,046	466	419
Durhamville CDP.....	584	36.3	45	119	22	23	76	74	87	40	27
Verona CDP.....	852	43.6	46	142	28	27	85	116	126	57	57
Vienna town.....	5,440	44.1	281	914	171	188	510	737	993	422	391
Sylvan Beach village.....	897	49.9	41	95	19	22	93	92	164	85	82
Western town.....	1,951	43.9	101	313	67	70	181	289	367	153	97
Westmoreland town.....	6,138	44.3	304	1,024	215	257	554	792	1,166	462	417
Clark Mills CDP (part).....	346	47.3	19	43	17	15	25	44	68	31	24
Westmoreland CDP.....	427	37.6	28	84	18	22	51	58	63	30	24
Whitestown town.....	18,667	41.8	928	3,010	632	917	2,240	2,411	2,825	1,307	1,192
Clark Mills CDP (part).....	64	49.5	0	11	2	2	7	6	8	3	11
New York Mills village (part).....	1,649	39.4	80	246	40	92	265	210	212	98	103
Oriskany village.....	1,400	42.5	57	248	55	64	144	165	184	90	104
Whitesboro village.....	3,772	38.8	233	537	124	238	555	502	579	241	209
Yorkville village.....	2,689	37.6	166	405	102	164	430	328	356	181	189

Table 1.
Age and Sex: 2010—Con.

[For information on confidentiality protection, nonsampling error, and definitions, see Selected Appendixes at <www.census.gov/prod/cen2010/cph-1-a.pdf>]

Age—Con			Age and sex						Percent of total population		State County County Subdivision Place
65 to 74 years	75 to 84 years	85 years and over	All ages		18 years and over		65 years and over		Under 18 years	65 years and over	
			Female	Males per 100 females	Total	Female	Total	Female			
847	513	165	4,362	92.1	6,706	3,516	1,525	847	20.0	18.2	Niagara County—Con.
3,445	2,892	1,422	26,247	91.2	39,151	20,803	7,759	4,655	22.0	15.5	Niagara town
2,302	1,855	797	16,160	95.3	25,454	13,273	4,954	2,924	19.4	15.7	Niagara Falls city
509	289	79	3,219	98.7	4,910	2,494	877	465	23.2	13.7	North Tonawanda city
680	351	133	3,381	100.3	5,338	2,693	1,164	621	21.2	17.2	Pendleton town
116	52	16	547	103.3	856	423	184	101	23.0	16.5	Porter town
206	102	50	986	96.2	1,516	778	358	190	21.7	18.5	Ransomville CDP (part)
602	371	131	3,897	96.6	5,874	3,017	1,104	615	23.3	14.4	Youngstown village
112	78	46	658	89.7	970	517	236	136	22.3	18.9	Royalton town
109	78	36	874	91.6	1,215	635	223	126	27.5	13.3	Gasport CDP
224	107	30	1,324	101.1	1,973	981	361	189	25.9	13.6	Middleport village (part)
38	27	4	283	88.3	396	204	69	39	25.7	12.9	Somerset town
0	0	0	0	(X)	0	0	0	0	(X)	(X)	Barker village
92	77	7	576	100.0	800	392	176	89	30.6	15.3	Tonawanda Reservation
1,597	1,115	698	9,438	92.0	14,169	7,513	3,410	2,091	21.8	18.8	Tuscarora Nation Reservation
524	280	96	3,010	99.1	4,657	2,367	900	471	22.3	15.0	Wheatfield town
25	7	6	151	103.3	232	113	38	18	24.4	12.4	Wilson town
101	71	32	656	92.7	950	503	204	123	24.8	16.1	Ransomville CDP (part)
18,495	12,879	6,794	117,846	99.3	183,501	92,810	38,168	21,979	21.9	16.3	Wilson village
213	95	22	1,488	102.4	2,240	1,111	330	168	25.6	11.0	Oneida County
155	99	33	1,010	100.0	1,533	772	287	149	24.1	14.2	Annsville town
62	46	18	367	99.5	551	283	126	69	24.7	17.2	Augusta town
41	24	13	331	104.2	516	246	78	36	23.7	11.5	Oriskany Falls village
402	297	165	2,321	96.3	3,586	1,830	864	491	21.3	19.0	Ava town
199	175	135	1,085	91.0	1,658	883	509	312	20.0	24.6	Boonville town
117	43	12	744	104.6	1,170	567	172	84	23.1	11.3	Boonville village
42	15	2	236	99.2	356	171	59	26	24.3	12.6	Bridgewater town
424	221	105	2,495	97.8	3,717	1,881	750	399	24.7	15.2	Bridgewater village
189	129	65	1,151	93.8	1,670	860	383	214	25.1	17.2	Camden town
346	246	78	2,150	98.7	3,296	1,681	670	378	22.9	15.7	Camden village
57	41	13	507	102.2	754	375	111	62	26.4	10.8	Deerfield town
304	175	51	1,885	102.6	2,924	1,471	530	289	23.4	13.9	Florence town
181	66	28	746	105.8	1,247	609	275	129	18.8	17.9	Floyd town
728	606	439	5,414	90.5	8,635	4,606	1,773	1,074	16.3	17.2	Forestport town
123	75	23	657	98.2	1,034	537	221	116	20.6	17.0	Kirkland town
155	155	70	1,021	90.2	1,585	857	380	234	18.4	19.6	Clark Mills CDP (part)
624	347	119	3,281	97.7	5,044	2,551	1,090	579	22.2	16.8	Clinton village
532	303	113	2,908	208.9	7,790	2,341	948	479	13.3	10.6	Lee town
192	77	20	1,037	105.5	1,631	812	289	157	23.5	13.6	Marcy town
18	8	3	92	119.6	151	77	29	16	25.2	14.4	Marshall town
2,212	1,888	1,204	11,879	86.6	17,820	9,710	5,304	3,214	19.6	23.9	Waterville village (part)
125	69	21	781	92.8	1,141	599	215	118	24.2	14.3	New Hartford town
27	17	8	114	69.3	166	99	52	33	14.0	26.9	Chadwicks CDP
137	130	109	1,012	82.5	1,462	815	376	239	20.8	20.4	Clark Mills CDP (part)
165	145	81	895	87.5	1,407	748	391	246	16.2	23.3	New Hartford village
104	64	27	614	92.7	948	489	195	106	19.9	16.5	New York Mills village (part)
364	211	77	2,231	97.7	3,473	1,767	652	336	21.3	14.8	Washington Mills CDP
20	15	7	164	113.4	276	132	42	24	21.1	12.0	Paris town
151	66	25	966	99.7	1,506	760	242	135	21.9	12.5	Clayville village
42	11	14	261	83.9	356	198	67	42	25.8	14.0	Remsen town
2,610	1,899	1,050	16,401	105.6	26,688	13,016	5,559	3,270	20.9	16.5	Remsen village (part)
219	155	97	1,305	96.2	1,955	1,036	471	288	23.7	18.4	Rome city
110	100	74	736	87.6	1,063	595	284	188	23.0	20.6	Sangerfield town
264	191	110	1,587	93.5	2,422	1,290	565	353	21.1	18.4	Waterville village (part)
108	46	9	529	107.9	872	417	163	78	20.7	14.8	Sherrill city
401	218	76	2,246	100.3	3,503	1,766	695	378	22.1	15.5	Steuben town
27	8	6	139	104.3	230	114	41	24	19.0	14.4	Trenton town
49	28	16	233	96.6	352	182	93	55	23.1	20.3	Barneveld village
22	18	3	146	99.3	218	112	43	22	25.1	14.8	Holland Patent village
1	1	0	13	115.4	22	10	2	1	21.4	7.1	Prospect village
4,056	3,252	1,913	32,311	92.6	46,849	24,751	9,221	5,504	24.7	14.8	Remsen village (part)
509	259	118	2,732	98.0	4,191	2,131	886	482	22.5	16.4	Utica city
69	38	19	332	88.3	501	272	126	76	19.8	20.2	Vernon town
93	50	34	587	99.7	897	457	177	97	23.5	15.1	Oneida Castle village
521	317	107	3,109	102.4	4,818	2,422	945	501	23.4	15.0	Vernon village
36	21	14	271	115.5	420	203	71	39	28.1	12.2	Verona town
88	60	20	437	95.0	664	350	168	91	22.1	19.7	Durhamville CDP
527	227	79	2,693	102.0	4,245	2,113	833	410	22.0	15.3	Verona CDP
127	56	21	453	98.0	761	379	204	100	15.2	22.7	Vienna town
165	101	47	952	104.9	1,537	742	313	158	21.2	16.0	Sylvan Beach village
521	323	103	3,063	100.4	4,810	2,437	947	511	21.6	15.4	Western town
33	23	4	174	98.9	284	145	60	32	17.9	17.3	Westmoreland town
28	15	6	218	95.9	315	161	49	28	26.2	11.5	Clark Mills CDP (part)
1,551	1,086	568	9,525	96.0	14,729	7,599	3,205	1,887	21.1	17.2	Westmoreland CDP
8	4	2	32	100.0	53	26	14	10	17.2	21.9	Whitestown town
134	110	59	837	97.0	1,323	684	303	179	19.8	18.4	Clark Mills CDP (part)
105	87	97	755	85.4	1,095	613	289	194	21.8	20.6	New York Mills village (part)
260	188	106	2,020	86.7	3,002	1,644	554	361	20.4	14.7	Oriskany village
181	122	65	1,376	95.4	2,118	1,098	368	211	21.2	13.7	Whitesboro village
											Yorkville village

Table 1.
Age and Sex: 2010—Con.

[For information on confidentiality protection, nonsampling error, and definitions, see Selected Appendixes at <www.census.gov/prod/cen2010/cph-1-a.pdf>]

State County County Subdivision Place	Total population	Median age	Age								
			Under 5 years	5 to 17 years	18 to 20 years	21 to 24 years	25 to 34 years	35 to 44 years	45 to 54 years	55 to 59 years	60 to 64 years
Onondaga County.....	467,026	38.6	27,378	79,877	24,851	27,291	55,932	57,486	71,552	31,493	25,588
Camillus town.....	24,167	43.7	1,222	4,049	756	948	2,574	3,010	4,027	1,668	1,452
Camillus village.....	1,213	40.1	69	205	46	63	154	165	192	74	71
Fairmount CDP (part).....	9,769	43.7	498	1,497	290	403	1,215	1,157	1,540	662	562
Cicero town.....	31,632	39.9	1,937	5,996	1,010	1,151	3,546	4,842	5,387	2,056	1,709
Brewerton CDP (part).....	3,234	34.7	274	629	107	162	457	514	477	178	128
Bridgeport CDP (part).....	1,157	43.8	59	175	41	39	152	131	194	65	76
North Syracuse village (part).....	1,991	41.8	106	309	72	94	255	249	312	143	94
Clay town.....	58,206	38.9	3,543	10,240	1,889	2,827	7,834	8,049	9,243	4,147	3,410
North Syracuse village (part).....	4,809	41.0	263	752	155	237	655	631	706	293	245
De Witt town.....	25,838	42.5	1,249	4,369	1,347	1,364	2,410	3,135	4,214	1,797	1,462
East Syracuse village.....	3,084	37.1	202	554	115	174	418	415	490	196	124
Lyncourt CDP (part).....	413	42.1	24	49	14	33	47	51	77	27	22
Elbridge town.....	5,922	42.9	284	1,037	243	263	558	742	1,129	408	386
Elbridge village.....	1,058	44.5	53	165	38	56	101	124	172	86	81
Jordan village.....	1,368	40.3	77	248	62	74	146	157	271	85	64
Fabius town.....	1,964	42.6	98	392	71	73	185	235	384	171	127
Fabius village.....	352	42.3	21	76	6	15	34	36	72	21	22
Geddes town.....	17,118	44.3	864	2,607	547	740	1,958	1,994	2,672	1,271	1,041
Fairmount CDP (part).....	455	46.7	16	74	16	20	44	41	109	28	26
Lakeland CDP.....	2,786	46.0	112	427	95	132	233	355	479	222	205
Solvay village.....	6,584	38.6	430	981	244	357	1,000	782	953	396	344
Westvale CDP.....	4,963	46.8	231	827	115	152	465	575	792	465	355
LaFayette town.....	4,952	45.2	218	824	154	221	461	580	976	455	356
Lysander town.....	21,759	41.7	1,240	4,451	616	696	1,887	3,153	3,989	1,652	1,315
Baldwinsville village (part).....	4,584	39.2	269	930	138	181	529	682	787	314	227
Manlius town.....	32,370	44.9	1,592	6,034	823	1,039	2,756	3,994	5,633	2,587	2,137
Fayetteville village.....	4,373	44.4	213	803	91	127	389	607	714	350	299
Manlius village.....	4,704	42.3	229	904	130	194	510	565	774	318	294
Minoa village.....	3,449	41.9	205	578	89	124	429	419	522	296	230
Marcellus town.....	6,210	44.1	297	1,203	185	244	506	755	1,102	534	404
Marcellus village.....	1,813	40.7	109	340	44	89	221	205	269	120	79
Onondaga town.....	23,101	42.2	1,095	4,262	1,430	910	1,995	2,775	3,990	1,752	1,243
Nedrow CDP.....	2,244	39.5	138	414	104	81	272	274	362	173	120
Onondaga Nation Reservation.....	468	52.5	4	12	5	13	48	63	104	55	40
Otisco town.....	2,541	42.2	115	513	88	99	221	352	493	207	173
Pompey town.....	7,080	43.2	367	1,567	191	194	463	972	1,386	595	456
Salina town.....	33,710	41.9	1,838	4,842	1,026	1,641	4,658	4,212	5,014	2,299	2,052
Galeville CDP.....	4,617	45.4	241	597	113	189	612	536	641	269	219
Liverpool village.....	2,347	44.8	113	303	62	101	332	268	341	224	177
Lyncourt CDP (part).....	3,837	41.9	179	590	124	172	526	491	600	260	194
Mattydale CDP.....	6,446	37.9	452	1,059	248	320	915	854	1,025	363	330
Skaneateles town.....	7,209	47.3	322	1,348	210	205	447	787	1,336	657	480
Skaneateles village.....	2,450	50.0	96	450	59	46	143	238	426	232	176
Spafford town.....	1,686	48.1	76	316	37	38	142	152	357	177	150
Syracuse city.....	145,170	29.6	10,217	23,216	13,748	13,958	21,545	15,604	17,494	7,873	6,175
Tully town.....	2,738	42.9	145	570	76	95	245	349	479	206	184
Tully village.....	873	40.2	49	144	24	41	133	106	114	48	54
Van Buren town.....	13,185	43.6	655	2,029	399	572	1,493	1,731	2,143	926	836
Baldwinsville village (part).....	2,794	47.0	122	408	76	114	291	322	349	154	182
Seneca Knolls CDP.....	2,011	44.0	111	295	75	75	219	263	354	140	105
Village Green CDP.....	3,891	41.7	166	516	114	234	575	512	615	270	241
Ontario County.....	107,931	42.1	5,808	18,492	4,739	4,979	10,597	13,808	17,593	8,112	7,191
Bristol town.....	2,315	46.0	99	369	90	79	197	266	500	245	204
Canadice town.....	1,664	48.4	84	228	45	43	143	195	338	169	139
Canandaigua city.....	10,545	42.5	519	1,606	460	634	1,191	1,216	1,573	701	631
Canandaigua town.....	10,020	45.1	508	1,699	343	356	853	1,236	1,674	839	760
East Bloomfield town.....	3,634	42.6	186	658	160	133	329	475	674	282	250
Bloomfield village.....	1,361	40.3	89	228	75	66	147	162	256	86	65
Farmington town.....	11,825	37.2	857	2,264	350	467	1,637	1,736	1,855	844	771
Geneva city (part).....	13,261	31.7	739	1,966	1,563	1,382	1,413	1,328	1,625	800	593
Geneva town.....	3,291	49.1	124	468	86	104	261	404	530	278	292
Gorham town.....	4,247	44.7	212	742	159	174	354	496	720	334	352
Crystal Beach CDP.....	644	47.3	25	77	30	36	70	55	120	39	58
Gorham CDP.....	617	42.8	31	112	19	25	62	83	115	42	42
Rushville village (part).....	213	45.1	7	29	15	14	17	24	36	22	13
Hopewell town.....	3,747	41.9	173	552	220	185	428	496	624	263	249
Manchester town.....	9,395	42.6	547	1,560	309	410	1,014	1,203	1,576	629	554
Clifton Springs village (part).....	1,651	45.0	98	240	51	63	173	201	229	82	81
Manchester village.....	1,709	42.2	102	248	59	86	214	207	244	138	98
Port Gibson CDP.....	453	44.2	28	72	6	13	59	56	91	31	22
Shortsville village.....	1,439	42.0	82	266	41	51	152	207	259	95	84
Naples town.....	2,502	43.9	125	482	77	71	209	329	391	218	199
Naples village.....	1,041	40.3	64	207	34	44	104	135	156	77	76
Phelps town.....	7,072	42.9	365	1,287	248	259	675	935	1,250	572	433
Clifton Springs village (part).....	476	43.2	23	95	13	17	42	62	88	35	31
Phelps village.....	1,989	40.1	118	363	68	74	235	264	299	142	102
Richmond town.....	3,361	47.3	155	482	114	122	256	428	672	315	292
Honeoye CDP.....	579	41.8	28	94	34	34	55	71	93	51	47
Seneca town.....	2,721	43.9	119	463	99	108	275	347	501	224	185
Hall CDP.....	216	42.4	7	44	7	5	25	28	37	16	14

Table 1.
Age and Sex: 2010—Con.

[For information on confidentiality protection, nonsampling error, and definitions, see Selected Appendixes at <www.census.gov/prod/cen2010/cph-1-a.pdf>]

Age—Con			Age and sex						Percent of total population		State County County Subdivision Place
65 to 74 years	75 to 84 years	85 years and over	All ages		18 years and over		65 years and over		Under 18 years	65 years and over	
			Female	Males per 100 females	Total	Female	Total	Female			
31,945	22,646	10,987	242,165	92.9	359,771	189,588	65,578	38,316	23.0	14.0	Onondaga County
2,041	1,713	707	12,610	91.6	18,896	10,066	4,461	2,617	21.8	18.5	Camillus town
90	64	20	628	93.2	939	496	174	106	22.6	14.3	Camillus village
821	774	350	5,185	88.4	7,774	4,203	1,945	1,167	20.4	19.9	Fairmount CDP (part)
2,214	1,325	459	16,131	96.1	23,699	12,247	3,998	2,223	25.1	12.6	Cicero town
169	110	29	1,669	93.8	2,331	1,235	308	159	27.9	9.5	Brewerton CDP (part)
118	98	9	605	91.2	923	484	225	128	20.2	19.4	Bridgeport CDP (part)
145	117	95	1,059	88.0	1,576	847	357	232	20.8	17.9	North Syracuse village (part)
3,913	2,266	845	30,014	93.9	44,423	23,299	7,024	3,993	23.7	12.1	Clay town
403	349	120	2,458	95.6	3,794	1,993	872	531	21.1	18.1	North Syracuse village (part)
2,035	1,591	865	13,285	94.5	20,220	10,533	4,491	2,566	21.7	17.4	De Witt town
195	125	76	1,544	99.7	2,328	1,191	396	237	24.5	12.8	East Syracuse village
30	31	8	213	93.9	340	176	69	42	17.7	16.7	Lyncourt CDP (part)
474	298	100	2,948	100.9	4,601	2,326	872	486	22.3	14.7	Elbridge town
86	74	22	543	94.8	840	436	182	102	20.6	17.2	Elbridge village
91	65	28	677	102.1	1,043	519	184	109	23.8	13.5	Jordan village
147	61	20	962	104.2	1,474	721	228	117	24.9	11.6	Fabius town
32	14	3	186	89.2	255	132	49	26	27.6	13.9	Fabius village
1,403	1,213	808	9,135	87.4	13,647	7,383	3,424	2,126	20.3	20.0	Geddes town
28	36	17	240	89.6	365	195	81	47	19.8	17.8	Fairmount CDP (part)
278	178	70	1,450	92.1	2,247	1,182	526	298	19.3	18.9	Lakeland CDP
455	386	256	3,430	92.0	5,173	2,718	1,097	680	21.4	16.7	Solvay village
437	335	214	2,671	85.8	3,905	2,145	986	593	21.3	19.9	Westvale CDP
383	244	80	2,483	99.4	3,910	1,998	707	384	21.0	14.3	LaFayette town
1,548	947	265	11,133	95.4	16,068	8,371	2,760	1,514	26.2	12.7	Lysander town
276	186	65	2,360	94.2	3,385	1,790	527	308	26.2	11.5	Baldwinsville village (part)
2,705	2,102	968	16,930	91.2	24,744	13,181	5,775	3,366	23.6	17.8	Manlius town
384	289	107	2,287	91.2	3,357	1,796	780	449	23.2	17.8	Fayetteville village
341	265	180	2,510	87.4	3,571	1,930	786	478	24.1	16.7	Manlius village
262	195	100	1,835	88.0	2,666	1,441	557	332	22.7	16.1	Minoa village
524	341	115	3,141	97.7	4,710	2,412	980	530	24.2	15.8	Marcellus town
146	133	58	972	86.5	1,364	744	337	205	24.8	18.6	Marcellus village
1,548	1,275	826	11,981	92.8	17,744	9,345	3,649	2,171	23.2	15.8	Onondaga town
138	129	39	1,171	91.6	1,692	895	306	179	24.6	13.6	Nedrow CDP
88	27	9	250	87.2	452	242	124	65	3.4	26.5	Onondaga Nation Reservation
161	98	21	1,235	105.7	1,913	937	280	141	24.7	11.0	Otisco town
539	282	68	3,507	101.9	5,146	2,566	889	455	27.3	12.6	Pompey town
2,681	2,311	1,136	17,704	90.4	27,030	14,453	6,128	3,670	19.8	18.2	Salina town
301	502	397	2,531	82.4	3,779	2,117	1,200	773	18.2	26.0	Galeville CDP
202	147	77	1,245	88.5	1,931	1,035	426	247	17.7	18.2	Liverpool village
298	262	141	2,017	90.2	3,068	1,633	701	430	20.0	18.3	Lyncourt CDP (part)
433	309	138	3,366	91.5	4,935	2,649	880	552	23.4	13.7	Mattydale CDP
746	460	211	3,712	94.2	5,539	2,895	1,417	786	23.2	19.7	Skaneateles town
272	196	116	1,347	81.9	1,904	1,063	584	358	22.3	23.8	Skaneateles village
143	78	20	849	98.6	1,294	647	241	122	23.3	14.3	Spafford town
7,150	5,114	3,076	75,990	91.0	111,737	59,469	15,340	9,376	23.0	10.6	Syracuse city
228	116	45	1,400	95.6	2,023	1,038	389	213	26.1	14.2	Tully town
91	44	25	466	87.3	680	362	160	98	22.1	18.3	Tully village
1,274	784	343	6,765	94.9	10,501	5,459	2,401	1,395	20.4	18.2	Van Buren town
317	274	185	1,528	82.9	2,264	1,277	776	514	19.0	27.8	Baldwinsville village (part)
205	136	33	1,034	94.5	1,605	823	374	222	20.2	18.6	Seneca Knolls CDP
378	202	68	2,033	91.4	3,209	1,671	648	360	17.5	16.7	Village Green CDP
8,835	5,212	2,565	55,189	95.6	83,631	43,335	16,612	9,366	22.5	15.4	Ontario County
174	69	23	1,144	102.4	1,847	922	266	132	20.2	11.5	Bristol town
184	75	21	817	103.7	1,352	661	280	132	18.8	16.8	Canadice town
835	753	426	5,585	88.8	8,420	4,560	2,014	1,310	20.2	19.1	Canandaigua city
836	546	370	5,124	95.6	7,813	4,028	1,752	958	22.0	17.5	Canandaigua town
314	127	46	1,825	99.1	2,790	1,423	487	264	23.2	13.4	East Bloomfield town
107	56	24	720	89.0	1,044	562	187	116	23.3	13.7	Bloomfield village
710	256	78	6,040	95.8	8,704	4,498	1,044	539	26.4	8.8	Farmington town
825	678	349	7,060	87.8	10,556	5,723	1,852	1,139	20.4	14.0	Geneva city (part)
354	256	134	1,717	91.7	2,699	1,416	744	430	18.0	22.6	Geneva town
435	202	67	2,157	96.9	3,293	1,682	704	378	22.5	16.6	Gorham town
76	43	15	322	100.0	542	282	134	80	15.8	20.8	Crystal Beach CDP
49	32	5	331	86.4	474	244	86	43	23.2	13.9	Gorham CDP
18	12	6	112	90.2	177	96	36	26	16.9	16.9	Rushville village (part)
275	177	105	1,761	112.8	3,022	1,425	557	317	19.3	14.9	Hopewell town
799	494	300	4,838	94.2	7,288	3,816	1,593	928	22.4	17.0	Manchester town
133	135	165	921	79.3	1,313	757	433	301	20.5	26.2	Clifton Springs village (part)
154	110	49	893	91.4	1,359	731	313	184	20.5	18.3	Manchester village
48	19	8	219	106.8	353	170	75	36	22.1	16.6	Port Gibson CDP
122	53	27	733	96.3	1,091	561	202	116	24.2	14.0	Shortsville village
227	127	47	1,293	93.5	1,895	997	401	212	24.3	16.0	Naples town
78	49	17	558	86.6	770	417	144	75	26.0	13.8	Naples village
606	307	135	3,570	98.1	5,420	2,776	1,048	562	23.4	14.8	Phelps town
41	23	6	256	85.9	358	193	70	34	24.8	14.7	Clifton Springs village (part)
157	96	71	1,028	93.5	1,508	802	324	187	24.2	16.3	Phelps village
355	122	48	1,639	105.1	2,724	1,335	525	272	19.0	15.6	Richmond town
41	18	13	279	107.5	457	226	72	41	21.1	12.4	Honeoye CDP
234	117	49	1,295	110.1	2,139	1,033	400	217	21.4	14.7	Seneca town
17	14	2	107	101.9	165	87	33	20	23.6	15.3	Hall CDP

Table 1.
Age and Sex: 2010—Con.

[For information on confidentiality protection, nonsampling error, and definitions, see Selected Appendixes at <www.census.gov/prod/cen2010/cph-1-a.pdf>]

State County County Subdivision Place	Total population	Median age	Age								
			Under 5 years	5 to 17 years	18 to 20 years	21 to 24 years	25 to 34 years	35 to 44 years	45 to 54 years	55 to 59 years	60 to 64 years
Ontario County—Con.											
South Bristol town.....	1,590	51.2	63	217	34	38	89	198	288	197	165
Victor town.....	14,275	42.3	815	3,080	322	333	1,082	2,200	2,368	974	910
Victor village.....	2,696	39.9	160	506	94	106	304	392	416	185	170
West Bloomfield town.....	2,466	46.9	118	369	60	81	191	320	434	228	212
Orange County.....	372,813	36.6	26,488	75,041	17,118	19,026	41,671	52,325	58,112	23,099	18,948
Blooming Grove town.....	18,028	40.8	965	3,599	665	806	1,597	2,703	3,328	1,297	973
Beaver Dam Lake CDP (part).....	203	45.1	6	38	10	11	16	20	36	18	18
Mountain Lodge Park CDP.....	1,588	38.7	103	282	63	77	182	281	301	124	77
Salisbury Mills CDP (part).....	144	36.0	9	25	3	6	28	16	23	10	8
South Blooming Grove village.....	3,234	40.9	164	613	131	148	315	490	536	220	186
Washingtonville village.....	5,899	41.1	298	1,188	213	273	504	842	1,099	420	276
Chester town.....	11,981	39.8	696	2,472	422	434	1,209	1,813	2,193	835	627
Chester village (part).....	3,969	37.9	278	664	118	155	599	658	659	238	185
Walton Park CDP (part).....	844	39.6	44	182	43	40	61	122	162	63	45
Cornwall town.....	12,646	41.7	695	2,540	401	474	1,138	1,741	2,253	915	785
Beaver Dam Lake CDP (part).....	569	43.0	29	111	24	30	45	68	117	54	31
Cornwall-on-Hudson village.....	3,018	42.8	169	525	98	124	307	380	503	238	211
Firthcliffe CDP (part).....	4,804	40.6	271	985	144	151	477	692	769	293	273
Salisbury Mills CDP (part).....	392	38.5	21	105	13	13	29	48	92	14	18
Vails Gate CDP (part).....	0	0.0	0	0	0	0	0	0	0	0	0
West Point CDP (part).....	0	0.0	0	0	0	0	0	0	0	0	0
Crawford town.....	9,316	40.8	499	1,938	358	399	784	1,381	1,750	631	506
Pine Bush CDP.....	1,780	43.7	73	322	62	62	188	218	287	108	117
Deerpark town.....	7,901	41.9	436	1,384	261	347	861	1,030	1,435	602	527
Goshen town.....	13,687	41.7	673	2,524	517	574	1,309	1,965	2,257	886	815
Chester village (part).....	0	0.0	0	0	0	0	0	0	0	0	0
Florida village (part).....	4	14.5	2	0	0	1	1	0	0	0	0
Goshen village.....	5,454	41.8	299	993	162	201	562	791	793	329	288
Greenville town.....	4,616	39.4	261	1,013	194	183	378	776	827	310	257
Hamptonburgh town.....	5,561	41.1	337	1,138	192	218	457	767	1,081	411	320
Maybrook village (part).....	39	30.8	4	8	2	1	8	2	6	1	2
Highlands town.....	12,492	22.3	644	1,725	2,534	2,277	1,194	1,312	1,249	439	347
Fort Montgomery CDP.....	1,571	43.0	70	259	40	54	176	241	314	128	80
Highland Falls village.....	3,900	40.2	190	672	135	185	520	566	624	261	229
West Point CDP (part).....	6,763	20.9	380	752	2,356	2,031	468	475	245	23	21
Middletown city.....	28,086	33.7	2,283	5,374	1,221	1,537	4,184	3,953	3,795	1,487	1,276
Minisink town.....	4,490	39.3	279	994	181	181	368	727	831	267	224
Unionville village.....	612	38.7	46	112	27	39	58	88	97	38	34
Monroe town.....	39,912	21.8	5,906	11,727	1,885	2,114	4,796	4,371	3,861	1,690	1,390
Harriman village (part).....	1,757	36.8	118	276	55	80	300	296	265	111	75
Kiryas Joel village.....	20,175	13.2	4,609	7,588	1,188	1,250	2,763	1,311	509	389	357
Monroe village.....	8,364	38.4	539	1,748	283	400	851	1,295	1,399	508	440
Walton Park CDP (part).....	1,825	39.7	91	415	57	71	159	296	357	125	85
Montgomery town.....	22,606	38.6	1,372	4,437	924	1,037	2,572	3,326	3,718	1,447	1,243
Maybrook village (part).....	2,919	37.1	187	555	128	153	360	443	470	179	149
Montgomery village.....	3,814	39.5	210	746	131	147	456	534	612	247	237
Walden village.....	6,978	35.0	497	1,394	317	353	927	1,060	1,033	412	358
Mount Hope town.....	7,018	39.3	319	1,095	219	308	1,013	1,365	1,310	463	341
Otisville village.....	1,068	36.7	71	207	45	57	133	155	171	63	55
Newburgh city.....	28,866	28.2	2,726	6,137	1,996	2,048	4,557	3,756	3,161	1,262	977
Newburgh town.....	29,801	41.8	1,607	5,151	1,070	1,190	3,097	4,315	5,294	2,160	1,708
Balmville CDP.....	3,178	42.7	155	538	110	124	311	458	507	232	225
Gardnertown CDP.....	4,373	40.9	211	754	171	190	470	657	785	318	233
Orange Lake CDP.....	6,982	42.1	415	1,115	232	273	780	1,003	1,165	477	404
New Windsor town.....	25,244	39.2	1,595	4,546	899	1,172	3,037	3,665	4,132	1,658	1,369
Beaver Dam Lake CDP (part).....	1,470	42.0	77	285	70	48	135	206	309	116	80
Firthcliffe CDP (part).....	145	38.1	6	27	6	5	22	21	19	14	8
New Windsor CDP.....	8,922	40.5	503	1,431	336	399	1,165	1,194	1,518	612	535
Vails Gate CDP (part).....	3,369	38.3	218	528	112	174	496	462	424	213	175
Port Jervis city.....	8,828	37.3	649	1,583	354	487	1,119	1,124	1,214	538	493
Tuxedo town.....	3,624	45.7	213	544	88	131	300	489	654	297	307
Tuxedo Park village.....	623	47.2	42	95	21	12	32	76	120	62	58
Wallkill town.....	27,426	39.1	1,614	4,935	1,049	1,189	3,354	4,134	4,281	1,860	1,559
Mechanicstown CDP.....	6,858	40.7	406	1,040	256	290	959	849	981	467	386
Scotchtown CDP.....	9,212	36.6	569	1,812	376	442	1,194	1,539	1,359	546	505
Washington Heights CDP.....	1,689	37.4	99	325	68	64	231	303	251	99	74
Warwick town.....	32,065	43.2	1,584	5,918	1,019	1,186	2,727	4,584	6,215	2,419	1,976
Florida village (part).....	2,829	40.3	179	542	92	116	257	458	432	192	167
Greenwood Lake village.....	3,154	42.8	155	492	108	140	346	452	622	228	216
Warwick village.....	6,731	46.2	343	1,060	204	241	578	824	1,078	490	446
Wawayanda town.....	7,266	39.6	407	1,559	290	299	649	1,141	1,285	506	387
Woodbury town.....	11,353	38.1	728	2,708	379	435	971	1,887	1,988	719	541
Harriman village (part).....	667	38.9	44	124	18	40	81	104	120	40	36
Woodbury village.....	10,686	38.1	684	2,584	361	395	890	1,783	1,868	679	505
Orleans County.....	42,883	41.0	2,286	7,254	1,839	2,142	4,779	5,620	7,287	2,978	2,520
Albion town.....	8,468	36.7	448	1,199	377	583	1,439	1,298	1,378	453	324
Albion village (part).....	4,660	34.2	358	898	237	261	617	609	689	244	199
Barre town.....	2,025	43.1	95	332	95	94	181	284	347	161	129
Carlton town.....	2,994	44.2	128	518	121	124	243	393	539	248	233

Table 1.

Age and Sex: 2010—Con.

[For information on confidentiality protection, nonsampling error, and definitions, see Selected Appendixes at <www.census.gov/prod/cen2010/cph-1-a.pdf>]

Age—Con			Age and sex						Percent of total population		State County County Subdivision Place
65 to 74 years	75 to 84 years	85 years and over	All ages		18 years and over		65 years and over		Under 18 years	65 years and over	
			Female	Males per 100 females	Total	Female	Total	Female			
200	72	29	794	100.3	1,310	668	301	157	17.6	18.9	Ontario County—Con.
1,187	699	305	7,302	95.5	10,380	5,379	2,191	1,196	27.3	15.3	South Bristol town
197	111	55	1,373	96.4	2,030	1,024	363	198	24.7	13.5	Victor town
285	135	33	1,228	100.8	1,979	993	453	223	19.7	18.4	Victor village
											West Bloomfield town
22,454	12,943	5,588	186,524	99.9	271,284	137,242	40,985	23,390	27.2	11.0	Orange County
1,251	611	233	9,146	97.1	13,464	6,889	2,095	1,177	25.3	11.6	Blooming Grove town
21	7	2	103	97.1	159	79	30	14	21.7	14.8	Beaver Dam Lake CDP (part)
75	16	7	793	100.3	1,203	603	98	45	24.2	6.2	Mountain Lodge Park CDP
10	3	3	67	114.9	110	50	16	7	23.6	11.1	Salisbury Mills CDP (part)
275	124	32	1,635	97.8	2,457	1,244	431	229	24.0	13.3	South Blooming Grove village
406	274	106	3,043	93.9	4,413	2,316	786	494	25.2	13.3	Washingtonville village
796	368	116	6,152	94.7	8,813	4,574	1,280	713	26.4	10.7	Chester town
237	135	43	2,040	94.6	3,027	1,587	415	247	23.7	10.5	Chester village (part)
54	20	8	434	94.5	618	320	82	42	26.8	9.7	Walton Park CDP (part)
831	609	264	6,480	95.2	9,411	4,894	1,704	1,016	25.6	13.5	Cornwall town
35	17	8	299	90.3	429	231	60	39	24.6	10.5	Beaver Dam Lake CDP (part)
238	155	70	1,532	97.0	2,324	1,193	463	261	23.0	15.3	Cornwall-on-Hudson village
318	292	139	2,568	87.1	3,548	1,927	749	483	26.1	15.6	Firthcliffe CDP (part)
26	10	3	196	100.0	266	131	39	23	32.1	9.9	Salisbury Mills CDP (part)
0	0	0	0	(X)	0	0	0	0	(X)	(X)	Vails Gate CDP (part)
0	0	0	0	(X)	0	0	0	0	(X)	(X)	West Point CDP (part)
606	341	123	4,675	99.3	6,879	3,561	1,070	620	26.2	11.5	Crawford town
166	124	53	979	81.8	1,385	785	343	228	22.2	19.3	Pine Bush CDP
647	282	89	3,948	100.1	6,081	3,087	1,018	526	23.0	12.9	Deerpark town
934	692	541	6,769	102.2	10,490	5,188	2,167	1,331	23.4	15.8	Goshen town
0	0	0	0	(X)	0	0	0	0	(X)	(X)	Chester village (part)
0	0	0	2	100.0	2	1	0	0	50.0	0.0	Florida village (part)
390	350	296	2,907	87.6	4,162	2,258	1,036	664	23.7	19.0	Goshen village
265	103	49	2,273	103.1	3,342	1,707	417	217	27.6	9.0	Greenville town
355	181	104	2,815	97.5	4,086	2,119	640	345	26.5	11.5	Hamptonburgh town
4	1	0	20	95.0	27	12	5	3	30.8	12.8	Maybrook village (part)
414	258	99	4,747	163.2	10,123	3,591	771	434	19.0	6.2	Highlands town
119	70	20	768	104.6	1,242	611	209	105	20.9	13.3	Fort Montgomery CDP
270	174	74	1,979	97.1	3,038	1,575	518	300	22.1	13.3	Highland Falls village
8	1	3	1,873	261.1	5,631	1,301	12	11	16.7	0.2	West Point CDP (part)
1,546	916	514	14,361	95.6	20,429	10,613	2,976	1,723	27.3	10.6	Middletown city
269	127	42	2,249	99.6	3,217	1,638	438	231	28.4	9.8	Minisink town
43	21	9	322	90.1	454	238	73	39	25.8	11.9	Unionville village
1,193	706	273	19,639	103.2	22,279	11,079	2,172	1,202	44.2	5.4	Monroe town
86	75	20	924	90.2	1,363	719	181	111	22.4	10.3	Harriman village (part)
87	54	70	9,732	107.3	7,978	3,797	211	120	60.5	1.0	Kiryas Joel village
508	292	101	4,138	102.1	6,077	3,068	901	504	27.3	10.8	Monroe village
104	43	22	909	100.8	1,319	676	169	85	27.7	9.3	Walton Park CDP (part)
1,358	826	346	11,597	94.9	16,797	8,723	2,530	1,442	25.7	11.2	Montgomery town
153	105	37	1,570	85.9	2,177	1,176	295	174	25.4	10.1	Maybrook village (part)
259	170	65	1,988	91.9	2,858	1,509	494	286	25.1	13.0	Montgomery village
353	196	78	3,612	93.2	5,087	2,654	627	352	27.1	9.0	Walden village
376	164	45	2,646	165.2	5,604	1,939	585	281	20.1	8.3	Mount Hope town
63	40	8	517	106.6	790	399	111	62	26.0	10.4	Otisville village
1,291	687	268	14,835	94.6	20,003	10,514	2,246	1,276	30.7	7.8	Newburgh city
2,300	1,366	543	15,225	95.7	23,043	11,976	4,209	2,421	22.7	14.1	Newburgh town
250	187	81	1,617	96.5	2,485	1,281	518	291	21.8	16.3	Balmville CDP
300	203	81	2,221	96.9	3,408	1,746	584	343	22.1	13.4	Gardnertown CDP
666	292	160	3,611	93.4	5,452	2,884	1,118	645	21.9	16.0	Orange Lake CDP
1,679	1,081	411	12,918	95.4	19,103	9,949	3,171	1,851	24.3	12.6	New Windsor town
86	44	14	748	96.5	1,108	577	144	80	24.6	9.8	Beaver Dam Lake CDP (part)
4	10	3	73	98.6	112	60	17	9	22.8	11.7	Firthcliffe CDP (part)
616	446	167	4,569	95.3	6,988	3,641	1,229	703	21.7	13.8	New Windsor CDP
301	188	78	1,802	87.0	2,623	1,441	567	364	22.1	16.8	Vails Gate CDP (part)
606	467	194	4,577	92.9	6,596	3,499	1,267	769	25.3	14.4	Port Jervis city
353	167	81	1,814	99.8	2,867	1,459	601	318	20.9	16.6	Tuxedo town
68	30	7	305	104.3	486	231	105	44	22.0	16.9	Tuxedo Park village
1,925	1,072	454	14,249	92.5	20,877	11,051	3,451	2,049	23.9	12.6	Wallkill town
589	410	225	3,714	84.7	5,412	2,984	1,224	783	21.1	17.8	Mechanicstown CDP
570	235	65	4,737	94.5	6,831	3,601	870	491	25.8	9.4	Scotchtown CDP
87	63	25	875	93.0	1,265	674	175	109	25.1	10.4	Washington Heights CDP
2,422	1,395	620	16,029	100.0	24,563	12,391	4,437	2,523	23.4	13.8	Warwick town
210	129	55	1,481	91.0	2,108	1,127	394	240	25.5	13.9	Florida village (part)
250	109	36	1,590	98.4	2,507	1,253	395	208	20.5	12.5	Greenwood Lake village
619	535	313	3,683	82.8	5,328	3,003	1,467	954	20.8	21.8	Warwick village
429	226	88	3,666	98.2	5,300	2,726	743	383	27.1	10.2	Wawayanda town
608	298	91	5,714	98.7	7,917	4,075	997	542	30.3	8.8	Woodbury town
39	11	10	323	106.5	499	247	60	28	25.2	9.0	Harriman village (part)
569	287	81	5,391	98.2	7,418	3,828	937	514	30.6	8.8	Woodbury village
3,346	1,978	854	21,650	98.1	33,343	17,013	6,178	3,444	22.2	14.4	Orleans County
451	313	205	4,256	99.0	6,821	3,469	969	563	19.4	11.4	Albion town
254	192	102	2,419	92.6	3,404	1,797	548	336	27.0	11.8	Albion village (part)
197	78	32	985	105.6	1,598	771	307	162	21.1	15.2	Barre town
280	123	44	1,480	102.3	2,348	1,165	447	227	21.6	14.9	Carlton town

Table 1.
Age and Sex: 2010—Con.

[For information on confidentiality protection, nonsampling error, and definitions, see Selected Appendixes at <www.census.gov/prod/cen2010/cph-1-a.pdf>]

State County County Subdivision Place	Total population	Median age	Age								
			Under 5 years	5 to 17 years	18 to 20 years	21 to 24 years	25 to 34 years	35 to 44 years	45 to 54 years	55 to 59 years	60 to 64 years
Orleans County—Con.											
Clarendon town.....	3,648	43.2	182	642	117	140	331	509	670	271	230
Gaines town.....	3,378	45.4	168	537	117	160	297	395	582	238	254
Albion village (part).....	1,396	45.6	80	199	34	80	145	151	200	90	111
Kendall town.....	2,724	44.7	136	462	110	106	238	323	521	218	219
Murray town.....	4,988	40.1	307	851	222	279	541	650	892	367	293
Holley village.....	1,811	36.4	133	312	86	113	232	246	267	116	94
Ridgeway town.....	6,780	40.8	400	1,251	248	306	716	847	1,132	484	404
Medina village (part).....	3,443	38.9	211	661	125	165	396	453	516	232	188
Shelby town.....	5,319	40.3	288	931	346	265	531	608	795	334	284
Medina village (part).....	2,622	41.1	159	475	103	111	283	307	327	143	139
Yates town.....	2,559	41.0	134	531	86	85	262	313	431	204	150
Lyndonville village.....	838	39.9	43	181	24	27	90	113	150	45	50
Oswego County.....	122,109	38.5	7,046	21,177	7,668	7,423	13,088	15,590	19,618	8,200	6,899
Albion town.....	2,073	36.1	144	421	90	96	254	260	372	140	108
Altmar village.....	407	30.5	41	95	14	23	57	52	49	31	24
Amboy town.....	1,263	40.1	70	241	64	55	118	178	239	99	74
Boylston town.....	549	39.7	32	109	21	21	58	79	95	39	29
Constantia town.....	4,973	42.8	253	852	200	183	501	662	924	406	323
Cleveland village.....	750	39.4	41	151	30	28	93	86	135	51	43
Constantia CDP.....	1,182	45.2	46	176	52	50	91	171	218	85	91
Fulton city.....	11,896	35.9	926	2,204	502	623	1,568	1,531	1,616	720	597
Granby town.....	6,821	40.6	406	1,269	235	293	750	935	1,161	492	439
Hannibal town.....	4,854	37.7	300	1,022	204	205	542	677	776	336	290
Hannibal village.....	555	42.4	28	107	20	26	43	80	95	42	23
Hastings town.....	9,450	40.6	543	1,784	378	376	934	1,380	1,676	580	526
Brewerton CDP (part).....	295	44.9	11	47	12	10	34	34	47	21	32
Central Square village.....	1,848	42.3	126	292	70	76	186	244	289	113	116
Mexico town.....	5,197	39.4	317	1,023	194	182	586	720	865	369	321
Mexico village.....	1,624	38.2	106	327	54	59	206	208	247	98	95
Minetto town.....	1,659	46.1	66	292	38	54	180	169	295	154	159
Minetto CDP.....	1,069	47.5	35	191	25	35	108	102	197	106	110
New Haven town.....	2,856	40.0	159	542	114	118	289	429	458	230	180
Orwell town.....	1,167	43.1	58	200	46	38	110	163	219	112	75
Oswego city.....	18,142	33.8	1,099	2,660	989	2,346	2,159	1,904	2,377	1,053	816
Oswego town.....	7,984	21.3	176	716	2,958	1,001	446	508	909	375	285
SUNY Oswego CDP.....	3,676	19.9	2	5	2,802	788	51	9	4	6	2
Palermo town.....	3,664	39.4	220	721	149	126	406	545	670	237	221
Parish town.....	2,558	41.0	146	472	82	88	286	367	452	156	166
Parish village.....	450	42.0	28	73	14	15	59	51	89	18	32
Redfield town.....	550	43.5	35	82	18	23	49	83	112	39	38
Richland town.....	5,718	39.8	360	1,049	211	246	646	753	898	403	353
Pulaski village.....	2,365	41.2	154	385	83	104	284	281	356	177	145
Sandy Creek town.....	3,939	42.6	212	700	130	148	387	521	661	312	273
Lacona village.....	582	38.1	38	114	22	25	68	79	116	39	20
Sandy Creek village.....	771	36.7	60	139	28	40	96	94	108	65	47
Schroepel town.....	8,501	40.0	492	1,556	340	391	923	1,155	1,525	608	502
Phoenix village.....	2,382	35.3	178	460	96	124	322	322	346	139	114
Sand Ridge CDP.....	849	43.2	44	136	29	30	94	110	166	69	47
Scriba town.....	6,840	40.9	428	1,136	285	351	729	926	1,271	523	413
Volney town.....	5,926	42.1	295	1,071	210	232	612	825	1,056	432	358
West Monroe town.....	4,252	41.7	209	793	149	174	393	656	791	295	292
Brewerton CDP (part).....	500	46.1	13	62	19	24	42	77	103	46	37
Williamstown town.....	1,277	35.0	100	262	61	53	162	164	200	90	61
Otsego County.....	62,259	40.9	2,741	8,877	5,515	4,579	5,748	6,702	9,242	4,532	4,042
Burlington town.....	1,140	44.4	49	177	42	52	110	149	201	94	84
Butternuts town.....	1,786	48.2	60	282	32	52	149	221	320	165	141
Gilbertsville village.....	399	49.9	14	70	5	10	32	37	60	36	28
Cherry Valley town.....	1,223	46.1	63	187	32	52	118	143	234	94	101
Cherry Valley village.....	520	47.7	14	86	16	22	42	59	102	41	48
Decatur town.....	353	51.2	15	38	8	13	30	35	64	34	35
Edmeston town.....	1,826	42.0	84	349	63	91	173	245	316	117	115
Edmeston CDP.....	657	43.8	30	111	24	26	76	71	116	54	40
Exeter town.....	987	43.9	50	148	44	47	97	122	164	70	78
Hartwick town.....	2,110	43.3	123	367	69	63	231	252	402	170	159
Hartwick CDP.....	629	37.8	51	108	27	24	87	79	96	51	45
Laurens town.....	2,424	46.5	107	371	75	87	235	291	406	217	191
Laurens village.....	263	34.8	19	51	15	13	34	26	43	22	11
Maryland town.....	1,897	45.4	97	299	59	66	198	215	321	163	133
Schenevus CDP.....	551	43.8	35	97	13	19	71	54	82	37	33
Middlefield town.....	2,114	46.2	90	312	68	75	229	245	350	169	183
Cooperstown village (part).....	221	38.2	13	21	2	4	62	22	19	10	16
Milford town.....	3,044	46.3	135	479	97	129	274	349	520	282	264
Milford village.....	415	44.3	27	60	13	27	41	41	73	33	25
Morris town.....	1,878	45.0	90	342	45	77	166	220	325	148	113
Morris village.....	583	43.4	28	102	16	32	61	60	87	48	47
New Lisbon town.....	1,114	45.5	45	173	39	41	98	155	204	95	85
Oneonta city.....	13,901	22.0	431	1,067	3,969	2,689	1,216	904	1,109	610	456
Oneonta town.....	5,229	44.4	220	802	296	261	476	595	798	434	329
West End CDP.....	1,940	46.6	89	291	54	79	195	225	280	160	139

Table 1.

Age and Sex: 2010—Con.

[For information on confidentiality protection, nonsampling error, and definitions, see Selected Appendixes at <www.census.gov/prod/cen2010/cph-1-a.pdf>]

Age—Con			Age and sex						Percent of total population		State County County Subdivision Place
65 to 74 years	75 to 84 years	85 years and over	All ages		18 years and over		65 years and over		Under 18 years	65 years and over	
			Female	Males per 100 females	Total	Female	Total	Female			
356	168	32	1,867	95.4	2,824	1,439	556	300	22.6	15.2	Orleans County—Con.
331	196	103	1,733	94.9	2,673	1,411	630	373	20.9	18.7	Clarendon town
166	102	38	757	84.4	1,117	633	306	193	20.0	21.9	Gaines town
234	125	32	1,349	101.9	2,126	1,063	391	186	22.0	14.4	Albion village (part)
322	202	62	2,532	97.0	3,830	1,939	586	321	23.2	11.7	Kendall town
99	94	19	930	94.7	1,366	705	212	121	24.6	11.7	Murray town
553	309	130	3,439	97.2	5,129	2,669	992	550	24.4	14.6	Holley village
258	163	75	1,785	92.9	2,571	1,390	496	295	25.3	14.4	Ridgeway town
434	329	174	2,754	93.1	4,100	2,145	937	565	22.9	17.6	Medina village (part)
233	208	134	1,445	81.5	1,988	1,126	575	378	24.2	21.9	Shelby town
188	135	40	1,255	103.9	1,894	942	363	197	26.0	14.2	Medina village (part)
51	42	22	422	98.6	614	318	115	75	26.7	13.7	Yates town
8,585	4,777	2,038	61,250	99.4	93,886	47,464	15,400	8,565	23.1	12.6	Lyndonville village
125	51	12	1,006	106.1	1,508	731	188	87	27.3	9.1	Oswego County
12	5	4	188	116.5	271	130	21	9	33.4	5.2	Albion town
87	33	5	607	108.1	952	457	125	62	24.6	9.9	Altmar village
39	23	4	255	115.3	408	192	66	30	25.7	12.0	Amboy town
417	208	44	2,376	109.3	3,868	1,856	669	332	22.2	13.5	Boylston town
52	34	6	364	106.0	558	267	92	45	25.6	12.3	Constantia town
127	58	17	573	106.3	960	468	202	111	18.8	17.1	Cleveland village
765	544	300	6,198	91.9	8,766	4,690	1,609	1,004	26.3	13.5	Constantia CDP
521	233	87	3,333	104.7	5,146	2,539	841	423	24.6	12.3	Fulton city
326	118	58	2,397	102.5	3,532	1,737	502	259	27.2	10.3	Granby town
66	16	9	293	89.4	420	217	91	49	24.3	16.4	Hannibal town
758	417	98	4,789	97.3	7,123	3,627	1,273	717	24.6	13.5	Hannibal village
28	13	6	143	106.3	237	116	47	26	19.7	15.9	Hastings town
155	141	40	1,007	83.5	1,430	795	336	221	22.6	18.2	Brewerton CDP (part)
365	196	59	2,620	98.4	3,857	1,953	620	329	25.8	11.9	Central Square village
128	61	35	882	84.1	1,191	655	224	135	26.7	13.8	Mexico town
141	88	23	837	98.2	1,301	672	252	136	21.6	15.2	Mexico village
91	54	15	532	100.9	843	430	160	84	21.1	15.0	Minetto town
211	101	25	1,413	102.1	2,155	1,077	337	172	24.5	11.8	Minetto CDP
107	27	12	537	117.3	909	416	146	75	22.1	12.5	New Haven town
1,156	897	686	9,381	93.4	14,383	7,540	2,739	1,703	20.7	15.1	Orwell town
366	195	49	3,968	101.2	7,092	3,553	610	316	11.2	7.6	Oswego city
2	5	0	1,878	95.7	3,669	1,873	7	5	0.2	0.2	Oswego town
229	117	23	1,818	101.5	2,723	1,342	369	190	25.7	10.1	SUNY Oswego CDP
205	106	32	1,292	98.0	1,940	955	343	178	24.2	13.4	Palermo town
33	33	5	226	99.1	349	175	71	40	22.4	15.8	Parish town
38	31	2	270	103.7	433	207	71	36	21.3	12.9	Parish village
426	257	116	2,870	99.2	4,309	2,172	799	454	24.6	14.0	Redfield town
170	141	85	1,220	93.9	1,826	950	396	255	22.8	16.7	Richland town
371	157	67	1,941	102.9	3,027	1,503	595	311	23.2	15.1	Pulaski village
31	15	15	277	110.1	430	212	61	33	26.1	10.5	Sandy Creek town
45	34	15	394	95.7	572	303	94	56	25.8	12.2	Lacona village
640	279	90	4,254	99.8	6,453	3,283	1,009	549	24.1	11.9	Sandy Creek village
159	86	36	1,249	90.7	1,744	955	281	167	26.8	11.8	Schroepel town
97	22	5	413	105.6	669	333	124	70	21.2	14.6	Phoenix village
450	261	67	3,455	98.0	5,276	2,657	778	417	22.9	11.4	Sand Ridge CDP
429	269	137	2,941	101.5	4,560	2,280	835	465	23.1	14.1	Scriba town
324	144	32	2,060	106.4	3,250	1,583	500	256	23.6	11.8	Volney town
52	17	8	237	111.0	425	203	77	39	15.0	15.4	West Monroe town
89	25	10	632	102.1	915	442	124	64	28.3	9.7	Brewerton CDP (part)
5,450	3,302	1,529	32,144	93.7	50,641	26,424	10,281	5,720	18.7	16.5	Williamstown town
104	58	20	547	108.4	914	446	182	98	19.8	16.0	Otsego County
217	118	29	904	97.6	1,444	728	364	203	19.1	20.4	Burlington town
49	42	16	234	70.5	315	183	107	71	21.1	26.8	Butternuts town
112	58	29	634	92.9	973	508	199	113	20.4	16.3	Gilbertsville village
50	29	11	287	81.2	420	236	90	57	19.2	17.3	Cherry Valley town
50	26	5	172	105.2	300	144	81	42	15.0	22.9	Cherry Valley village
162	90	21	926	97.2	1,393	700	273	135	23.7	15.0	Decatur town
58	45	6	339	93.8	516	269	109	56	21.5	16.6	Edmeston town
96	58	13	517	90.9	789	407	167	86	20.1	16.9	Edmeston CDP
152	82	40	1,053	100.4	1,620	823	274	148	23.2	13.0	Exeter town
33	21	7	320	96.6	470	243	61	35	25.3	9.7	Hartwick town
250	137	57	1,268	91.2	1,946	1,015	444	239	19.7	18.3	Hartwick CDP
17	10	2	157	67.5	193	108	29	19	26.6	11.0	Laurens town
213	96	37	960	97.6	1,501	765	346	179	20.9	18.2	Laurens village
68	34	8	292	88.7	419	227	110	61	24.0	20.0	Maryland town
206	131	56	1,055	100.4	1,712	852	393	208	19.0	18.6	Schenevus CDP
21	18	13	111	99.1	187	95	52	29	15.4	23.5	Middlefield town
308	156	51	1,523	99.9	2,430	1,227	515	269	20.2	16.9	Cooperstown village (part)
44	24	7	217	91.2	328	174	75	44	21.0	18.1	Milford town
207	100	45	949	97.9	1,446	744	352	191	23.0	18.7	Milford village
57	25	20	298	95.6	453	239	102	64	22.3	17.5	Morris town
110	61	8	584	90.8	896	462	179	96	19.6	16.1	Morris village
579	516	355	7,561	83.9	12,403	6,840	1,450	918	10.8	10.4	New Lisbon town
495	331	192	2,653	97.1	4,207	2,144	1,018	584	19.5	19.5	Oneonta city
188	160	80	1,006	92.8	1,560	813	428	249	19.6	22.1	Oneonta town
											West End CDP

Table 1.
Age and Sex: 2010—Con.

[For information on confidentiality protection, nonsampling error, and definitions, see Selected Appendixes at <www.census.gov/prod/cen2010/cph-1-a.pdf>]

State County County Subdivision Place	Total population	Median age	Age								
			Under 5 years	5 to 17 years	18 to 20 years	21 to 24 years	25 to 34 years	35 to 44 years	45 to 54 years	55 to 59 years	60 to 64 years
Otsego County—Con.											
Otego town.....	3,115	42.9	170	536	103	114	311	398	540	235	223
Otego village.....	1,010	41.9	53	183	27	48	109	122	164	69	82
Otsego town.....	3,900	49.5	161	582	81	127	299	430	597	338	333
Cooperstown village (part).....	1,631	47.9	64	239	38	74	148	188	250	124	121
Pittsfield town.....	1,366	44.4	79	214	30	62	144	167	240	123	101
Plainfield town.....	915	41.8	51	182	28	28	88	132	146	67	47
Richfield town.....	2,388	46.4	132	388	56	87	215	277	358	175	174
Richfield Springs village.....	1,264	47.1	77	193	34	46	126	130	177	94	99
Roseboom town.....	711	46.5	27	102	15	28	71	93	144	57	74
Springfield town.....	1,358	46.8	62	227	38	54	123	141	212	121	110
Unadilla town.....	4,392	44.5	236	719	144	189	398	543	756	321	296
Unadilla village.....	1,128	43.0	72	203	26	67	115	107	196	96	82
Westford town.....	868	43.7	45	158	26	21	98	102	148	73	62
Worcester town.....	2,220	45.2	119	376	56	74	201	278	367	160	155
Worcester CDP.....	1,113	45.6	62	180	32	42	94	134	194	66	73
Putnam County.....	99,710	41.9	5,108	18,542	3,157	4,130	9,495	14,652	18,771	7,426	6,012
Carmel town.....	34,305	41.3	1,758	6,883	1,128	1,372	3,109	5,090	6,363	2,335	2,004
Carmel Hamlet CDP.....	6,817	40.9	379	1,315	237	278	663	1,007	1,248	452	364
Mahopac CDP.....	8,369	41.4	448	1,475	261	385	884	1,196	1,529	581	559
Kent town.....	13,507	42.8	711	2,294	461	581	1,295	1,905	2,554	1,094	896
Lake Carmel CDP.....	8,282	41.5	460	1,380	302	379	889	1,190	1,515	629	530
Patterson town.....	12,023	40.0	593	2,166	367	586	1,426	1,926	2,312	829	613
Putnam Lake CDP.....	3,844	40.4	200	760	124	179	384	570	711	294	199
Philipstown town.....	9,662	45.4	488	1,673	251	299	705	1,345	1,862	827	715
Cold Spring village.....	2,013	46.4	119	294	37	54	172	276	398	179	142
Nelsonville village.....	628	41.1	52	118	17	16	49	101	117	43	36
Putnam Valley town.....	11,809	42.1	627	2,225	353	463	1,026	1,776	2,254	977	734
Southeast town.....	18,404	41.7	931	3,301	597	829	1,934	2,610	3,426	1,364	1,050
Brewster village.....	2,390	32.7	163	290	120	219	508	409	335	101	63
Brewster Hill CDP.....	2,089	43.1	101	383	79	80	179	292	401	155	138
Peach Lake CDP (part).....	1,044	44.4	48	240	22	40	70	121	213	94	66
Queens County.....	2,230,722	37.2	132,464	329,437	87,328	130,378	362,130	326,279	322,884	137,184	116,492
Queens borough.....	2,230,722	37.2	132,464	329,437	87,328	130,378	362,130	326,279	322,884	137,184	116,492
New York city (part).....	2,230,722	37.2	132,464	329,437	87,328	130,378	362,130	326,279	322,884	137,184	116,492
Rensselaer County.....	159,429	39.2	8,822	25,147	8,863	9,591	19,457	20,347	24,812	11,235	9,548
Berlin town.....	1,880	44.6	99	316	59	78	162	239	319	151	119
Brunswick town.....	11,941	44.7	579	1,811	336	495	1,281	1,523	2,133	1,028	877
East Greenbush town.....	16,473	41.9	846	2,653	505	714	1,968	2,259	2,703	1,298	1,102
East Greenbush CDP.....	4,487	39.7	237	822	123	206	578	659	714	342	301
Hampton Manor CDP.....	2,417	41.3	112	393	99	99	319	327	427	174	137
Grafton town.....	2,130	41.6	106	364	58	89	245	319	382	186	134
Hoosick town.....	6,924	42.6	373	1,234	225	284	704	843	1,201	457	416
Hoosick Falls village.....	3,501	40.5	205	648	106	166	405	419	568	202	159
Nassau town.....	4,789	42.4	235	777	165	210	503	670	902	394	340
East Nassau village.....	587	41.7	26	122	14	20	54	88	109	38	39
Nassau village (part).....	1,069	39.3	51	162	52	61	146	148	160	73	73
North Greenbush town.....	12,075	43.4	593	1,985	352	476	1,266	1,626	1,903	880	788
Wynantskill CDP.....	3,276	43.2	167	552	86	134	371	435	520	215	236
Petersburgh town.....	1,525	45.4	75	246	54	47	125	206	261	128	113
Pittsford town.....	5,735	41.7	291	1,087	216	224	530	863	1,023	429	350
Valley Falls village (part).....	397	38.9	23	81	19	17	40	68	66	22	15
Poestenkill town.....	4,530	41.5	241	905	158	161	356	697	850	333	281
Poestenkill CDP.....	1,061	44.1	49	183	35	46	82	153	193	88	74
Rensselaer city.....	9,392	37.1	655	1,245	307	552	1,675	1,276	1,330	621	545
Sand Lake town.....	8,530	43.4	433	1,536	262	313	748	1,173	1,594	744	687
Averill Park CDP.....	1,693	41.8	97	305	72	69	138	245	309	131	146
West Sand Lake CDP.....	2,660	42.0	159	509	74	94	222	378	465	212	200
Schaghticoke town.....	7,679	43.4	357	1,315	307	303	669	1,064	1,336	647	517
Schaghticoke village.....	592	37.2	42	98	34	29	80	78	73	44	31
Valley Falls village (part).....	69	35.5	3	20	1	3	7	10	9	6	5
Schodack town.....	12,794	43.4	626	2,265	414	445	1,177	1,829	2,319	994	850
Castleton-on-Hudson village.....	1,473	39.5	102	237	45	69	188	207	247	92	62
Nassau village (part).....	64	38.0	5	11	0	4	7	11	5	2	6
Stephentown town.....	2,903	44.3	125	494	104	108	270	395	535	233	197
Troy city.....	50,129	30.2	3,188	6,914	5,341	5,092	7,778	5,365	6,021	2,712	2,232
Richmond County.....	468,730	38.4	28,339	80,862	19,381	24,956	59,847	65,630	71,748	31,253	27,370
Staten Island borough.....	468,730	38.4	28,339	80,862	19,381	24,956	59,847	65,630	71,748	31,253	27,370
New York city (part).....	468,730	38.4	28,339	80,862	19,381	24,956	59,847	65,630	71,748	31,253	27,370
Rockland County.....	311,687	36.7	23,801	63,779	12,377	15,150	34,901	38,528	44,750	19,248	17,312
Clarkstown town.....	84,187	42.8	4,327	15,377	2,566	3,384	8,162	11,139	13,836	6,301	5,743
Bardonia CDP.....	4,108	46.4	157	782	120	147	305	460	706	300	327
Congers CDP.....	8,363	42.5	435	1,582	270	329	771	1,128	1,448	622	575
Nanuet CDP.....	17,882	41.6	991	2,971	543	703	2,092	2,549	2,786	1,237	1,077
New City CDP.....	33,559	44.1	1,599	6,539	995	1,295	2,564	4,335	5,765	2,605	2,497
Nyack village (part).....	690	32.9	37	119	30	38	133	92	78	36	30
Spring Valley village (part).....	2,567	29.9	245	438	123	217	495	360	213	140	89

Table 1.

Age and Sex: 2010—Con.

[For information on confidentiality protection, nonsampling error, and definitions, see Selected Appendixes at <www.census.gov/prod/cen2010/cph-1-a.pdf>]

Age—Con			Age and sex						Percent of total population		State County County Subdivision Place
65 to 74 years	75 to 84 years	85 years and over	All ages		18 years and over		65 years and over		Under 18 years	65 years and over	
			Female	Males per 100 females	Total	Female	Total	Female			
283	152	50	1,605	94.1	2,409	1,252	485	268	22.7	15.6	Otsego County—Con.
85	57	11	531	90.2	774	418	153	85	23.4	15.1	Otego town
403	343	206	2,101	85.6	3,157	1,729	952	559	19.1	24.4	Otsego town
147	142	96	910	79.2	1,328	749	385	242	18.6	23.6	Cooperstown village (part)
129	56	21	673	103.0	1,073	537	206	107	21.4	15.1	Pittsfield town
86	48	12	452	102.4	682	338	146	76	25.5	16.0	Plainfield town
275	181	70	1,221	95.6	1,868	980	526	300	21.8	22.0	Richfield town
148	100	40	667	89.5	994	535	288	170	21.4	22.8	Richfield Springs village
57	31	12	351	102.6	582	287	100	38	18.1	14.1	Roseboom town
149	93	28	660	105.8	1,069	540	270	135	21.3	19.9	Springfield town
449	231	110	2,218	98.0	3,437	1,743	790	425	21.7	18.0	Unadilla town
79	49	36	591	90.9	853	449	164	101	24.4	14.5	Unadilla village
87	32	16	435	99.5	665	330	135	74	23.4	15.6	Westford town
271	117	46	1,122	97.9	1,725	883	434	229	22.3	19.5	Worcester town
136	68	32	583	90.9	871	460	236	140	21.7	21.2	Worcester CDP
7,238	3,697	1,482	49,921	99.7	76,060	38,452	12,417	6,902	23.7	12.5	Putnam County
2,458	1,322	483	17,295	98.4	25,664	13,032	4,263	2,395	25.2	12.4	Carmel town
442	329	103	3,433	98.6	5,123	2,598	874	532	24.8	12.8	Carmel Hamlet CDP
619	297	135	4,160	101.2	6,446	3,220	1,051	585	23.0	12.6	Mahopac CDP
1,067	467	182	6,790	98.9	10,502	5,358	1,716	911	22.2	12.7	Kent town
641	286	81	4,143	99.9	6,442	3,281	1,008	529	22.2	12.2	Lake Carmel CDP
701	330	174	5,941	102.4	9,264	4,643	1,205	674	22.9	10.0	Patterson town
255	116	52	1,899	102.4	2,884	1,473	423	244	25.0	11.0	Putnam Lake CDP
868	444	185	4,935	95.8	7,501	3,849	1,497	815	22.4	15.5	Philipstown town
155	113	74	1,056	90.6	1,600	850	342	192	20.5	17.0	Cold Spring village
45	24	10	318	97.5	458	235	79	47	27.1	12.6	Nelsonville village
876	381	117	5,872	101.1	8,957	4,490	1,374	722	24.2	11.6	Putnam Valley town
1,268	753	341	9,088	102.5	14,172	7,080	2,362	1,385	23.0	12.8	Southeast town
104	57	21	915	161.2	1,937	716	182	109	19.0	7.6	Brewster village
183	66	32	1,055	98.0	1,605	819	281	156	23.2	13.5	Brewster Hill CDP
72	48	10	519	101.2	756	391	130	66	27.6	12.5	Peach Lake CDP (part)
150,624	93,347	42,175	1,150,919	93.8	1,768,821	925,449	286,146	170,578	20.7	12.8	Queens County
150,624	93,347	42,175	1,150,919	93.8	1,768,821	925,449	286,146	170,578	20.7	12.8	Queens borough
150,624	93,347	42,175	1,150,919	93.8	1,768,821	925,449	286,146	170,578	20.7	12.8	New York city (part)
11,150	7,182	3,275	80,720	97.5	125,460	64,077	21,607	12,455	21.3	13.6	Rensselaer County
156	124	58	955	96.9	1,465	739	338	188	22.1	18.0	Berlin town
973	651	254	6,045	97.5	9,551	4,899	1,878	1,046	20.0	15.7	Brunswick town
1,200	813	412	8,616	91.2	12,974	6,901	2,425	1,424	21.2	14.7	East Greenbush town
305	149	51	2,298	95.3	3,428	1,772	505	272	23.6	11.3	East Greenbush CDP
160	111	59	1,266	90.9	1,912	1,023	330	209	20.9	13.7	Hampton Manor CDP
164	65	18	1,052	102.5	1,660	822	247	127	22.1	11.6	Grafton town
557	413	217	3,630	90.7	5,317	2,804	1,187	694	23.2	17.1	Hoosick town
258	212	153	1,867	87.5	2,648	1,437	623	397	24.4	17.8	Hoosick Falls village
345	178	70	2,371	102.0	3,777	1,883	593	317	21.1	12.4	Nassau town
44	25	8	286	105.2	439	217	77	44	25.2	13.1	East Nassau village
73	42	28	548	95.1	856	447	143	88	19.9	13.4	Nassau village (part)
961	799	446	6,395	88.8	9,497	5,116	2,206	1,338	21.3	18.3	North Greenbush town
274	198	88	1,722	90.2	2,557	1,356	560	327	21.9	17.1	Wynantskill CDP
159	79	32	723	110.9	1,204	583	270	141	21.0	17.7	Petersburgh town
449	209	64	2,875	99.5	4,357	2,199	722	378	24.0	12.6	Pittsford town
25	16	5	216	83.8	293	158	46	28	26.2	11.6	Valley Falls village (part)
338	157	53	2,283	98.4	3,384	1,703	548	286	25.3	12.1	Poestenkill town
95	51	12	556	90.8	829	438	158	84	21.9	14.9	Poestenkill CDP
594	421	171	4,874	92.7	7,492	3,965	1,186	716	20.2	12.6	Rensselaer city
629	314	97	4,301	98.3	6,561	3,342	1,040	548	23.1	12.2	Sand Lake town
95	66	20	847	99.9	1,291	648	181	99	23.7	10.7	Averill Park CDP
218	101	28	1,366	94.7	1,992	1,033	347	189	25.1	13.0	West Sand Lake CDP
614	402	148	3,863	98.8	6,007	3,057	1,164	636	21.8	15.2	Schaghticoke town
48	25	10	281	110.7	452	228	83	45	23.6	14.0	Schaghticoke village
4	1	0	34	102.9	46	25	5	3	33.3	7.2	Valley Falls village (part)
1,037	591	247	6,488	97.2	9,903	5,049	1,875	1,030	22.6	14.7	Schodack town
78	80	66	782	88.4	1,134	624	224	158	23.0	15.2	Castleton-on-Hudson village
7	4	2	36	77.8	48	27	13	8	25.0	20.3	Nassau village (part)
267	139	36	1,448	100.5	2,284	1,122	442	218	21.3	15.2	Stephentown town
2,707	1,827	952	24,801	102.1	40,027	19,893	5,486	3,368	20.2	10.9	Troy city
32,631	18,858	7,855	241,441	94.1	359,529	188,342	59,344	34,694	23.3	12.7	Richmond County
32,631	18,858	7,855	241,441	94.1	359,529	188,342	59,344	34,694	23.3	12.7	Staten Island borough
32,631	18,858	7,855	241,441	94.1	359,529	188,342	59,344	34,694	23.3	12.7	New York city (part)
22,266	13,879	5,696	158,808	96.3	224,107	116,212	41,841	24,166	28.1	13.4	Rockland County
7,232	4,425	1,695	43,384	94.1	64,483	33,821	13,352	7,639	23.4	15.9	Clarkstown town
475	231	98	2,128	93.0	3,169	1,685	804	446	22.9	19.6	Bardonia CDP
674	420	109	4,320	93.6	6,346	3,313	1,203	676	24.1	14.4	Congers CDP
1,385	1,037	511	9,442	89.4	13,920	7,495	2,933	1,836	22.2	16.4	Nanuet CDP
3,149	1,757	459	17,087	96.4	25,421	13,170	5,365	2,874	24.2	16.0	New City CDP
24	34	39	402	71.6	534	317	97	66	22.6	14.1	Nyack village (part)
134	90	23	1,257	104.2	1,884	907	247	147	26.6	9.6	Spring Valley village (part)

Table 1.

Age and Sex: 2010—Con.

[For information on confidentiality protection, nonsampling error, and definitions, see Selected Appendixes at <www.census.gov/prod/cen2010/cph-1-a.pdf>]

State County County Subdivision Place	Total population	Median age	Age								
			Under 5 years	5 to 17 years	18 to 20 years	21 to 24 years	25 to 34 years	35 to 44 years	45 to 54 years	55 to 59 years	60 to 64 years
Rockland County—Con.											
Clarkstown town—Con.											
Upper Nyack village.....	2,063	44.9	107	426	76	58	134	234	339	194	180
Valley Cottage CDP.....	9,107	44.8	453	1,416	239	326	969	1,181	1,518	756	662
West Nyack CDP.....	3,439	42.9	170	675	78	132	324	456	598	248	204
Haverstraw town.....	36,634	37.1	2,410	6,455	1,516	1,887	5,016	5,145	5,418	2,293	1,995
Haverstraw village.....	11,910	32.5	925	2,236	620	744	1,859	1,681	1,489	592	474
Mount Ivy CDP.....	6,878	39.0	411	1,025	231	321	1,039	1,019	1,085	528	412
Pomona village (part).....	1,751	47.7	72	266	39	61	145	200	323	181	187
Thiells CDP.....	5,032	42.1	281	913	178	236	449	700	828	348	366
West Haverstraw village.....	10,165	35.8	689	1,911	424	499	1,451	1,456	1,558	575	470
Orangetown town.....	49,212	42.4	2,425	8,202	2,492	2,466	4,627	6,430	8,130	3,236	2,737
Blauvelt CDP.....	5,689	39.7	284	1,143	455	370	350	717	981	316	256
Grand View-on-Hudson village.....	285	50.9	12	39	4	4	11	38	61	21	20
Nyack village (part).....	6,075	41.7	298	743	176	300	959	844	973	443	380
Orangeburg CDP.....	4,568	44.1	157	575	629	263	255	454	578	205	186
Pearl River CDP.....	15,876	42.0	914	3,099	465	650	1,448	2,183	2,688	976	853
Piermont village.....	2,510	47.7	116	265	58	82	289	310	467	242	230
South Nyack village.....	3,510	31.4	144	383	458	434	449	443	450	207	167
Sparkill CDP.....	1,565	39.9	102	326	50	55	154	220	277	95	64
Tappan CDP.....	6,613	44.1	329	1,297	167	227	507	900	1,113	449	411
Ramapo town.....	126,595	28.9	13,889	30,934	5,283	6,758	15,802	13,878	14,568	6,386	5,930
Airmont village.....	8,628	40.9	600	1,940	274	290	687	988	1,317	570	478
Chestnut Ridge village.....	7,916	44.7	479	1,385	209	285	703	940	1,238	602	552
Hillburn village.....	951	40.1	49	183	31	46	97	150	180	62	49
Hillcrest CDP.....	7,558	37.5	424	1,360	354	460	980	889	1,147	521	498
Kaser village.....	4,724	12.9	1,210	1,624	248	371	678	276	104	74	68
Monsey CDP.....	18,412	17.4	3,275	6,154	1,060	1,090	2,191	1,229	1,154	704	622
Montebello village.....	4,526	43.7	213	1,110	102	152	201	604	868	325	271
New Hempstead village.....	5,132	29.4	452	1,465	231	199	489	572	726	263	239
New Square village.....	6,944	13.6	1,536	2,673	388	437	903	422	256	128	92
Pomona village (part).....	1,352	40.7	111	245	47	47	145	148	175	99	120
Sloatsburg village.....	3,039	39.3	182	610	94	123	330	459	537	157	174
Spring Valley village (part).....	28,780	28.7	3,169	5,959	1,202	2,000	5,244	3,735	3,185	1,235	1,066
Suffern village.....	10,723	41.6	578	1,535	286	438	1,442	1,640	1,659	625	683
Viola CDP.....	6,868	24.1	693	2,091	396	302	555	601	602	343	363
Wesley Hills village.....	5,628	31.4	483	1,640	215	217	475	607	707	352	321
Stony Point town.....	15,059	43.1	750	2,811	520	655	1,294	1,936	2,798	1,032	907
Stony Point CDP.....	12,147	43.3	619	2,206	412	531	1,086	1,523	2,219	824	744
St. Lawrence County.....	111,944	37.5	6,574	17,231	8,871	7,896	12,524	13,280	16,132	7,529	6,354
Brasher town.....	2,512	40.1	172	470	79	87	278	333	403	180	135
Brasher Falls CDP.....	669	43.1	39	119	13	23	70	84	82	48	34
Canton town.....	10,995	25.3	493	1,307	2,221	1,446	992	1,012	1,209	567	490
Canton village.....	6,314	21.8	212	465	2,045	1,229	500	412	455	244	222
Rensselaer Falls village.....	332	34.3	31	56	12	15	55	37	57	11	12
Clare town.....	105	41.9	6	12	8	5	10	12	8	10	4
Clifton town.....	751	44.5	40	127	18	31	79	85	135	45	48
Cranberry Lake CDP.....	200	51.2	5	23	4	6	19	17	40	17	15
Star Lake CDP (part).....	258	38.6	18	48	5	17	35	25	42	17	10
Colton town.....	1,451	47.7	77	172	32	58	146	167	254	113	105
Colton CDP.....	345	39.1	31	47	4	20	52	45	64	19	20
De Kalb town.....	2,434	36.5	209	496	98	121	255	290	336	177	159
DeKalb Junction CDP.....	519	37.6	41	101	21	21	66	55	77	28	33
Richville village.....	323	32.6	35	61	12	21	40	47	40	21	13
De Peyster town.....	998	28.1	110	266	51	45	91	132	122	58	42
Edwards town.....	1,156	41.7	59	209	51	40	121	153	187	65	85
Edwards village.....	439	41.6	25	80	18	19	52	50	65	24	33
Fine town.....	1,512	46.0	72	215	53	56	160	168	269	122	113
Star Lake CDP (part).....	551	48.3	29	71	13	21	46	62	104	48	40
Fowler town.....	2,202	41.0	127	403	77	82	218	326	345	168	139
Hailesboro CDP.....	624	44.1	20	111	16	19	56	103	91	57	41
Gouverneur town.....	7,085	36.2	482	1,019	325	516	1,090	1,022	994	436	351
Gouverneur village.....	3,949	35.9	324	661	212	241	497	508	501	266	201
Hammond town.....	1,191	42.9	87	208	45	41	111	130	174	102	89
Hammond village.....	280	41.8	19	46	17	11	25	31	48	21	10
Hermon town.....	1,108	38.2	91	198	43	53	112	162	142	88	71
Hermon village.....	422	37.1	41	69	9	26	50	56	43	27	19
Hopkinton town.....	1,077	41.9	73	205	32	36	95	155	167	98	77
Lawrence town.....	1,826	35.5	164	378	73	78	204	259	233	111	95
Lisbon town.....	4,102	40.2	292	753	138	160	483	506	609	331	279
Louisville town.....	3,145	44.3	193	514	66	107	332	388	557	259	209
Massena village (part).....	443	47.8	21	83	8	12	30	47	77	44	29
Macomb town.....	906	40.9	63	171	28	51	85	110	139	82	71
Madrid town.....	1,735	41.1	123	296	62	78	186	203	334	120	95
Madrid CDP.....	757	39.6	60	134	21	32	82	100	135	51	39
Massena town.....	12,883	41.2	851	2,080	425	574	1,592	1,524	1,934	963	710
Massena village (part).....	10,493	40.0	727	1,741	349	483	1,341	1,258	1,536	763	567
Morristown town.....	1,974	42.0	147	341	70	73	209	225	298	143	148
Morristown village.....	395	45.2	21	64	15	11	40	45	61	28	36
Norfolk town.....	4,668	41.4	276	769	177	205	529	621	728	361	281
Massena village (part).....	0	0.0	0	0	0	0	0	0	0	0	0

Table 1.

Age and Sex: 2010—Con.

[For information on confidentiality protection, nonsampling error, and definitions, see Selected Appendixes at <www.census.gov/prod/cen2010/cph-1-a.pdf>]

Age—Con			Age and sex						Percent of total population		State County County Subdivision Place
65 to 74 years	75 to 84 years	85 years and over	All ages		18 years and over		65 years and over		Under 18 years	65 years and over	
			Female	Males per 100 females	Total	Female	Total	Female			
											Rockland County—Con.
173	91	51	1,031	100.1	1,530	795	315	172	25.8	15.3	Clarkstown town—Con.
794	481	312	4,740	92.1	7,238	3,848	1,587	959	20.5	17.4	Upper Nyack village
277	210	67	1,755	96.0	2,594	1,333	554	316	24.6	16.1	Valley Cottage CDP
2,596	1,298	605	18,888	94.0	27,769	14,547	4,499	2,627	24.2	12.3	West Nyack CDP
651	360	279	6,128	94.4	8,749	4,550	1,290	801	26.5	10.8	Haverstraw town
523	219	65	3,616	90.2	5,442	2,914	807	479	20.9	11.7	Haverstraw village
179	79	19	884	98.1	1,413	709	277	130	19.3	15.8	Mount Ivy CDP
500	181	52	2,582	94.9	3,838	2,002	733	383	23.7	14.6	Pomona village (part)
613	386	133	5,219	94.8	7,565	3,977	1,132	684	25.6	11.1	Thiells CDP
4,156	3,068	1,243	25,591	92.3	38,585	20,339	8,467	5,023	21.6	17.2	West Haverstraw village
391	323	103	2,918	95.0	4,262	2,224	817	458	25.1	14.4	Orangetown town
38	25	12	158	80.4	234	128	75	39	17.9	26.3	Blauvelt CDP
483	337	139	3,230	88.1	5,034	2,714	959	574	17.1	15.8	Grand View-on-Hudson village
397	554	315	2,628	73.8	3,836	2,264	1,266	951	16.0	27.7	Nyack village (part)
1,355	920	325	8,107	95.8	11,863	6,125	2,600	1,474	25.3	16.4	Orangeburg CDP
302	109	40	1,322	89.9	2,129	1,127	451	236	15.2	18.0	Pearl River CDP
198	131	46	1,876	87.1	2,983	1,638	375	210	15.0	10.7	Piermont village
105	101	16	795	96.9	1,137	570	222	122	27.3	14.2	South Nyack village
645	444	124	3,384	95.4	4,987	2,572	1,213	670	24.6	18.3	Sparkill CDP
7,005	4,258	1,904	63,304	100.0	81,772	41,553	13,167	7,576	35.4	10.4	Tappan CDP
727	530	227	4,526	90.6	6,088	3,283	1,484	885	29.4	17.2	Ramapo town
793	520	210	4,068	94.6	6,052	3,165	1,523	855	23.5	19.2	Airmont village
54	35	15	456	108.6	719	347	104	52	24.4	10.9	Chestnut Ridge village
525	274	126	3,855	96.1	5,774	2,997	925	544	23.6	12.2	Hillburn village
42	17	12	2,299	105.5	1,890	942	71	34	60.0	1.5	Hillcrest CDP
499	274	160	8,939	106.0	8,983	4,342	933	472	51.2	5.1	Kaser village
360	222	98	2,344	93.1	3,203	1,693	680	401	29.2	15.0	Monsey CDP
285	167	44	2,571	99.6	3,215	1,624	496	262	37.4	9.7	Montebello village
34	47	28	3,347	107.5	2,735	1,355	109	55	60.6	1.6	New Hempstead village
129	69	17	674	100.6	996	509	215	107	26.3	15.9	New Square village
220	114	39	1,488	104.2	2,247	1,112	373	203	26.1	12.3	Pomona village (part)
1,208	569	208	14,181	102.9	19,652	9,677	1,985	1,166	31.7	6.9	Sloatsburg village
1,007	606	224	5,511	94.6	8,610	4,488	1,837	1,097	19.7	17.1	Spring Valley village (part)
381	328	213	3,504	96.0	4,084	2,155	922	573	40.5	13.4	Suffern village
368	200	43	2,800	101.0	3,505	1,791	611	326	37.7	10.9	Viola CDP
1,277	830	249	7,641	97.1	11,498	5,952	2,356	1,301	23.6	15.6	Wesley Hills village
1,058	712	213	6,183	96.5	9,322	4,840	1,983	1,091	23.3	16.3	Stony Point town
											Stony Point CDP
8,384	5,204	1,965	55,092	103.2	88,139	43,420	15,553	8,721	21.3	13.9	St. Lawrence County
203	123	49	1,279	96.4	1,870	940	375	191	25.6	14.9	Brasher town
68	52	37	353	89.5	511	266	157	86	23.6	23.5	Brasher Falls CDP
623	441	194	5,605	96.2	9,195	4,701	1,258	740	16.4	11.4	Canton town
254	196	80	3,194	97.7	5,637	2,855	530	324	10.7	8.4	Canton village
26	13	7	173	91.9	245	130	46	24	26.2	13.9	Rensselaer Falls village
17	11	2	53	98.1	87	44	30	14	17.1	28.6	Clare town
83	41	19	359	109.2	584	275	143	71	22.2	19.0	Clifton town
26	18	10	93	115.1	172	81	54	26	14.0	27.0	Cranberry Lake CDP
27	11	3	122	111.5	192	87	41	20	25.6	15.9	Star Lake CDP (part)
202	100	25	708	104.9	1,202	600	327	168	17.2	22.5	Colton town
19	18	6	178	93.8	267	141	43	28	22.6	12.5	Colton CDP
167	89	37	1,194	103.9	1,729	854	293	148	29.0	12.0	De Kalb town
37	27	12	250	107.6	377	189	76	40	27.4	14.6	DeKalb Junction CDP
22	9	2	157	105.7	227	115	33	20	29.7	10.2	Richville village
49	26	6	494	102.0	622	303	81	43	37.7	8.1	De Peyster town
110	61	15	593	94.9	888	459	186	96	23.2	16.1	Edwards town
36	27	10	241	82.2	334	190	73	45	23.9	16.6	Edwards village
153	103	28	725	108.6	1,225	577	284	151	19.0	18.8	Fine town
56	41	20	272	102.6	451	222	117	64	18.1	21.2	Star Lake CDP (part)
182	115	20	1,090	102.0	1,672	816	317	168	24.1	14.4	Fowler town
55	47	8	330	89.1	493	253	110	66	21.0	17.6	Hailesboro CDP
451	275	124	3,110	127.8	5,584	2,416	850	499	21.2	12.0	Gouverneur town
270	179	89	2,038	93.8	2,964	1,580	538	337	24.9	13.6	Gouverneur village
105	76	23	604	97.2	896	454	204	109	24.8	17.1	Hammond town
20	27	5	157	78.3	215	119	52	31	23.2	18.6	Hammond village
82	40	26	561	97.5	819	411	148	88	26.1	13.4	Hermon town
44	23	15	229	84.3	312	165	82	49	26.1	19.4	Hermon village
87	42	10	526	104.8	799	395	139	74	25.8	12.9	Hopkinton town
158	57	16	900	102.9	1,284	639	231	123	29.7	12.7	Lawrence town
309	193	49	2,038	101.3	3,057	1,520	551	282	25.5	13.4	Lisbon town
292	176	52	1,628	93.2	2,438	1,243	520	285	22.5	16.5	Louisville town
35	42	15	247	79.4	339	193	92	66	23.5	20.8	Massena village (part)
67	30	9	418	116.7	672	325	106	55	25.8	11.7	Macomb town
132	79	27	860	101.7	1,316	650	238	136	24.1	13.7	Madrid town
56	36	11	374	102.4	563	275	103	61	25.6	13.6	Madrid CDP
1,006	833	391	6,715	91.9	9,952	5,271	2,230	1,327	22.8	17.3	Massena town
756	667	305	5,490	91.1	8,025	4,277	1,728	1,048	23.5	16.5	Massena village (part)
193	102	25	1,005	96.4	1,486	741	320	160	24.7	16.2	Morristown town
35	30	9	213	85.4	310	167	74	43	21.5	18.7	Morristown village
439	205	77	2,346	99.0	3,623	1,834	721	381	22.4	15.4	Norfolk town
0	0	0	0	(X)	0	0	0	0	(X)	(X)	Massena village (part)

Table 1.
Age and Sex: 2010—Con.

[For information on confidentiality protection, nonsampling error, and definitions, see Selected Appendixes at <www.census.gov/prod/cen2010/cph-1-a.pdf>]

State County County Subdivision Place	Total population	Median age	Age								
			Under 5 years	5 to 17 years	18 to 20 years	21 to 24 years	25 to 34 years	35 to 44 years	45 to 54 years	55 to 59 years	60 to 64 years
St. Lawrence County—Con.											
Norfolk town—Con.											
Norfolk CDP.....	1,327	39.0	73	229	57	73	172	148	178	85	75
Norwood village (part).....	82	38.3	6	14	4	6	5	16	7	2	7
Ogdensburg city.....	11,128	39.1	696	1,584	365	662	1,656	1,529	1,838	720	638
Oswegatchie town.....	4,397	44.3	217	768	165	144	379	563	734	312	259
Heuvelton village.....	714	40.9	43	122	25	28	82	94	134	52	36
Parishville town.....	2,153	41.9	105	375	79	92	224	292	357	157	147
Hannawa Falls CDP (part).....	53	25.5	5	14	2	5	8	4	4	1	4
Parishville CDP.....	647	40.1	37	112	19	28	78	84	97	51	51
Piercefield town.....	310	48.4	6	49	16	8	22	35	67	21	22
Pierrepont town.....	2,589	44.1	129	404	90	110	259	338	467	219	192
Hannawa Falls CDP (part).....	989	48.1	36	137	31	40	85	125	172	91	81
Pitcairn town.....	846	41.1	52	151	26	24	92	126	130	67	60
Potsdam town.....	16,041	23.1	619	1,788	3,661	2,593	1,537	1,295	1,602	786	658
Norwood village (part).....	1,575	42.1	94	245	62	76	177	181	240	136	111
Potsdam village.....	9,428	21.4	242	630	3,406	2,258	818	482	504	246	223
Rossie town.....	877	39.2	64	158	30	32	103	131	129	44	55
Russell town.....	1,856	40.6	127	321	67	69	223	226	306	147	117
Stockholm town.....	3,665	40.3	243	640	131	136	440	480	575	263	247
Winthrop CDP.....	510	36.0	38	100	22	20	67	61	66	25	41
Waddington town.....	2,266	44.8	109	384	69	83	211	282	350	194	163
Waddington village.....	972	48.8	36	150	23	29	91	117	134	88	88
Saratoga County.....											
Ballston town.....	219,607	40.9	12,140	37,716	7,663	9,693	24,742	31,891	36,357	15,462	13,949
Ballston Spa village (part).....	9,776	42.7	534	1,884	256	338	894	1,350	1,637	716	572
Charlton town.....	1,138	54.0	52	129	29	33	95	127	112	70	60
Clifton Park town.....	4,133	47.1	173	756	79	126	284	507	761	351	339
Country Knolls CDP.....	36,705	42.1	2,009	7,058	876	1,204	3,443	5,615	6,116	2,723	2,554
Corinth town.....	2,224	44.0	116	484	53	41	132	329	377	143	170
Corinth village.....	6,531	39.7	437	1,115	251	269	755	952	997	478	369
Day town.....	2,559	37.2	202	440	104	118	343	353	343	168	131
Edinburg town.....	856	49.2	36	114	34	35	58	90	174	81	78
Galway town.....	1,214	49.2	44	149	39	44	99	147	195	123	121
Galway village.....	3,545	45.9	146	564	118	116	315	459	669	312	276
Greenfield town.....	200	40.5	7	41	12	11	22	19	35	15	7
Hadley town.....	7,775	41.5	455	1,366	242	299	793	1,152	1,454	587	454
Hadley CDP.....	2,048	43.6	101	332	80	85	206	265	349	167	134
Halfmoon town.....	1,009	39.8	58	170	46	33	123	147	153	65	52
Malta town.....	21,535	40.5	1,283	3,525	578	950	2,801	3,229	3,604	1,414	1,343
Round Lake village.....	14,765	40.7	909	2,311	362	622	1,929	2,217	2,563	1,051	968
Mechanicville city.....	623	45.1	33	94	12	24	63	84	119	51	59
Milton town.....	5,196	34.7	343	890	222	349	813	635	636	278	218
Ballston Spa village (part).....	18,575	38.3	1,200	3,416	585	849	2,434	2,830	3,103	1,168	996
Milton CDP.....	4,271	36.5	314	642	121	266	700	641	647	241	209
North Ballston Spa CDP.....	3,087	41.2	187	574	81	94	336	490	521	179	177
Moreau town.....	1,338	42.5	61	204	49	66	145	188	222	105	76
South Glens Falls village.....	14,728	41.4	748	2,556	475	600	1,635	2,281	2,597	946	827
Northumberland town.....	3,518	40.4	178	561	101	176	476	506	538	226	196
Providence town.....	5,087	38.7	329	1,033	157	205	548	893	879	318	232
Saratoga town.....	1,995	42.3	89	376	82	60	162	330	365	166	149
Schuylerville village.....	5,674	41.4	314	1,011	166	214	617	858	945	404	358
Victory village.....	1,386	37.1	111	219	29	72	232	229	157	90	62
Saratoga Springs city.....	605	36.5	32	126	26	29	77	76	106	38	29
Stillwater town.....	26,586	39.8	1,087	3,430	2,089	2,024	3,233	3,224	3,679	1,812	1,820
Stillwater village.....	8,287	41.0	515	1,444	256	316	902	1,270	1,446	593	524
Waterford town.....	1,738	38.4	114	317	69	85	218	239	282	110	73
Waterford village.....	8,423	40.4	408	1,322	268	412	1,182	1,150	1,451	562	522
Wilton town.....	1,990	39.1	93	274	74	108	344	248	340	127	110
Schenectady County.....	16,173	40.9	980	3,064	448	576	1,639	2,437	2,737	1,212	1,095
Duanesburg town.....	154,727	39.8	9,276	26,233	6,390	7,902	18,557	19,855	24,220	10,536	8,675
Delanson village.....	6,122	44.1	281	1,084	221	212	496	867	1,159	622	418
Duane Lake CDP.....	377	36.3	28	78	12	12	53	56	54	37	17
Duanesburg CDP.....	323	49.3	14	45	5	11	14	43	70	40	36
Mariaville Lake CDP (part).....	391	40.8	25	61	15	15	49	61	54	42	23
Glennville town.....	558	47.0	18	92	24	19	36	79	103	62	48
East Glennville CDP.....	29,480	44.2	1,482	4,948	847	1,042	2,950	3,822	4,833	2,278	1,844
Scotia village.....	6,616	43.9	348	1,115	170	214	693	871	1,031	480	440
Niskayuna town.....	7,729	39.5	450	1,333	261	358	996	1,045	1,257	523	442
Niskayuna CDP.....	21,781	44.2	1,131	4,088	551	618	1,909	2,843	3,733	1,692	1,541
Princeton town.....	4,859	40.5	338	904	132	147	520	700	787	346	317
Mariaville Lake CDP (part).....	2,115	46.5	61	341	78	77	166	278	430	218	155
Rotterdam town.....	164	42.3	4	28	8	5	14	29	29	20	10
Rotterdam CDP.....	29,094	43.5	1,356	4,614	901	1,190	3,267	3,872	4,824	2,010	1,723
Schenectady city.....	20,652	43.2	1,006	3,210	635	831	2,440	2,748	3,295	1,360	1,150
Schoharie County.....	66,135	33.4	4,965	11,158	3,792	4,763	9,769	8,173	9,241	3,716	2,994
Blenheim town.....	32,749	42.5	1,501	5,031	2,146	1,627	3,267	3,946	5,129	2,542	2,340
Broome town.....	377	46.6	20	62	11	8	27	55	51	26	30
Carlisle town.....	973	49.0	24	151	29	26	62	121	158	88	105
Carlisle village.....	1,948	40.4	100	360	88	97	210	260	364	128	122

Table 1.

Age and Sex: 2010—Con.

[For information on confidentiality protection, nonsampling error, and definitions, see Selected Appendixes at <www.census.gov/prod/cen2010/cph-1-a.pdf>]

Age—Con			Age and sex						Percent of total population		State County County Subdivision Place
65 to 74 years	75 to 84 years	85 years and over	All ages		18 years and over		65 years and over		Under 18 years	65 years and over	
			Female	Males per 100 females	Total	Female	Total	Female			
132	73	32	670	98.1	1,025	528	237	135	22.8	17.9	St. Lawrence County—Con.
6	5	4	45	82.2	62	34	15	7	24.4	18.3	Norfolk town—Con.
766	460	214	5,045	120.6	8,848	3,985	1,440	879	20.5	12.9	Norfolk CDP
419	271	166	2,294	91.7	3,412	1,795	856	505	22.4	19.5	Norwood village (part)
52	36	10	388	84.0	549	300	98	52	23.1	13.7	Ogdensburg city
216	97	12	1,059	103.3	1,673	825	325	151	22.3	15.1	Oswegatchie town
3	3	0	22	140.9	34	16	6	4	35.8	11.3	Heuvelton village
58	30	2	334	93.7	498	259	90	50	23.0	13.9	Parishville town
42	16	6	160	93.8	255	128	64	28	17.7	20.6	Hannawa Falls CDP (part)
222	129	30	1,274	103.2	2,056	1,031	381	192	20.6	14.7	Parishville CDP
106	67	18	480	106.0	816	416	191	97	17.5	19.3	Piercefield town
71	40	7	411	105.8	643	311	118	64	24.0	13.9	Pierrepont town
775	546	181	7,717	107.9	13,634	6,533	1,502	892	15.0	9.4	Hannawa Falls CDP (part)
140	84	29	796	97.9	1,236	628	253	155	21.5	16.1	Pitcairn town
261	248	110	4,407	113.9	8,556	3,991	619	411	9.2	6.6	Potsdam town
86	37	8	440	99.3	655	324	131	65	25.3	14.9	Norwood village (part)
141	85	27	911	103.7	1,408	694	253	136	24.1	13.6	Potsdam village
294	164	52	1,789	104.9	2,782	1,388	510	261	24.1	13.9	Rossie town
32	26	12	259	96.9	372	196	70	35	27.1	13.7	Russell town
242	141	38	1,181	91.9	1,773	938	421	239	21.8	18.6	Stockholm town
108	88	20	534	82.0	786	445	216	137	19.1	22.2	Winthrop CDP
16,719	9,234	4,041	111,548	96.9	169,751	87,274	29,994	16,787	22.7	13.7	Waddington town
760	486	349	5,105	91.5	7,358	3,887	1,595	949	24.7	16.3	Waddington village
109	124	198	685	66.1	957	600	431	322	15.9	37.9	Saratoga County
442	251	64	2,103	96.5	3,204	1,626	757	405	22.5	18.3	Ballston town
2,895	1,592	620	18,800	95.2	27,638	14,360	5,107	2,827	24.7	13.9	Ballston Spa village (part)
231	123	25	1,112	100.0	1,624	831	379	185	27.0	17.0	Charlton town
511	278	119	3,324	96.5	4,979	2,550	908	505	23.8	13.9	Clifton Park town
185	113	59	1,324	93.3	1,917	1,018	357	208	25.1	14.0	Country Knolls CDP
108	37	11	406	110.8	706	342	156	72	17.5	18.2	Corinth town
146	84	23	588	106.5	1,021	497	253	123	15.9	20.8	Corinth village
355	155	60	1,727	105.3	2,835	1,388	570	278	20.0	16.1	Day town
17	8	6	104	92.3	152	82	31	21	24.0	15.5	Edinburg town
530	265	178	3,927	98.0	5,954	3,032	973	529	23.4	12.5	Galway town
193	104	32	1,026	99.6	1,615	822	329	175	21.1	16.1	Galway village
90	56	16	519	94.4	781	408	162	92	22.6	16.1	Greenfield town
1,682	849	277	11,010	95.6	16,727	8,736	2,808	1,581	22.3	13.0	Hadley town
1,086	538	209	7,435	98.6	11,545	5,874	1,833	1,029	21.8	12.4	Hadley CDP
52	21	11	329	89.4	496	265	84	47	20.4	13.5	Halfmoon town
345	289	178	2,778	87.0	3,963	2,189	812	537	23.7	15.6	Malta town
1,196	592	206	9,245	100.9	13,959	7,050	1,994	1,086	24.9	10.7	Round Lake village
247	173	70	2,100	103.4	3,315	1,672	490	287	22.4	11.5	Mechanicville city
272	127	49	1,613	91.4	2,326	1,238	448	272	24.7	14.5	Milton town
136	66	20	680	96.8	1,073	553	222	114	19.8	16.6	Ballston Spa village (part)
1,156	657	250	7,358	100.2	11,424	5,732	2,063	1,200	22.4	14.0	Milton CDP
277	195	88	1,850	90.2	2,779	1,468	560	352	21.0	15.9	North Ballston Spa CDP
289	169	35	2,500	103.5	3,725	1,848	493	256	26.8	9.7	Moreau town
142	50	24	945	111.1	1,530	749	216	110	23.3	10.8	South Glens Falls village
445	238	104	2,859	98.5	4,349	2,222	787	413	23.4	13.9	Northumberland town
104	43	38	732	89.3	1,056	568	185	109	23.8	13.3	Providence town
27	28	11	301	101.0	447	233	66	33	26.1	10.9	Saratoga town
2,076	1,275	837	13,749	93.4	22,069	11,512	4,188	2,454	17.0	15.8	Schuylerville village
610	306	105	4,127	100.8	6,328	3,198	1,021	547	23.6	12.3	Victory village
127	72	32	897	93.8	1,307	678	231	127	24.8	13.3	Saratoga Springs city
563	421	162	4,297	96.0	6,693	3,450	1,146	643	20.5	13.6	Stillwater town
133	93	46	1,009	97.2	1,623	836	272	157	18.4	13.7	Stillwater village
1,189	598	198	8,239	96.3	12,129	6,210	1,985	1,068	25.0	12.3	Waterford town
10,693	7,990	4,400	79,871	93.7	119,218	62,611	23,083	13,601	22.9	14.9	Waterford village
486	209	67	3,054	100.5	4,757	2,371	762	379	22.3	12.4	Wilton town
11	16	3	192	96.4	271	138	30	18	28.1	8.0	Schenectady County
32	8	5	164	97.0	264	131	45	22	18.3	13.9	Duanesburg town
27	14	5	206	89.8	305	161	46	23	22.0	11.8	Delanson village
51	26	0	265	110.6	448	212	77	40	19.7	13.8	Duane Lake CDP
2,470	1,837	1,127	15,197	94.0	23,050	12,128	5,434	3,191	21.8	18.4	Duanesburg CDP
529	447	278	3,437	92.5	5,153	2,709	1,254	732	22.1	19.0	Mariaville Lake CDP (part)
538	346	180	3,987	93.9	5,946	3,151	1,064	651	23.1	13.8	Glenville town
1,576	1,351	748	11,283	93.0	16,562	8,747	3,675	2,136	24.0	16.9	East Glenville CDP
309	262	97	2,490	95.1	3,617	1,910	668	380	25.6	13.7	Scotia village
203	85	23	1,055	100.5	1,713	842	311	168	19.0	14.7	Niskayuna town
10	3	4	79	107.6	132	63	17	9	19.5	10.4	Niskayuna CDP
2,445	2,066	826	15,138	92.2	23,124	12,237	5,337	3,124	20.5	18.3	Princetown town
1,749	1,579	649	10,817	90.9	16,436	8,768	3,977	2,359	20.4	19.3	Mariaville Lake CDP (part)
3,513	2,442	1,609	34,144	93.7	50,012	26,286	7,564	4,603	24.4	11.4	Rotterdam town
2,919	1,693	608	16,374	100.0	26,217	13,118	5,220	2,736	19.9	15.9	Rotterdam CDP
53	27	7	192	96.4	295	157	87	50	21.8	23.1	Schenectady city
129	65	15	468	107.9	798	387	209	95	18.0	21.5	Schoharie County
150	52	17	974	100.0	1,488	741	219	101	23.6	11.2	Blenheim town
											Broome town
											Carlisle town

Table 1.
Age and Sex: 2010—Con.

[For information on confidentiality protection, nonsampling error, and definitions, see Selected Appendixes at <www.census.gov/prod/cen2010/cph-1-a.pdf>]

State County County Subdivision Place	Total population	Median age	Age								
			Under 5 years	5 to 17 years	18 to 20 years	21 to 24 years	25 to 34 years	35 to 44 years	45 to 54 years	55 to 59 years	60 to 64 years
Schoharie County—Con.											
Cobleskill town.....	6,625	31.1	227	820	1,285	593	588	612	740	441	338
Cobleskill village.....	4,678	24.5	151	485	1,216	524	410	359	416	263	213
Conesville town.....	734	49.3	26	100	18	25	61	77	133	57	67
Esperance town.....	2,076	42.0	115	354	73	72	234	281	344	151	164
Esperance village.....	345	40.4	17	54	14	12	53	44	65	22	20
Fulton town.....	1,442	42.5	75	192	50	76	210	154	226	119	112
Gilboa town.....	1,307	48.7	53	205	25	39	111	146	230	113	136
Jefferson town.....	1,410	46.4	69	247	23	33	126	179	237	115	127
Middleburgh town.....	3,746	43.5	199	584	132	159	405	478	613	271	291
Middleburgh village.....	1,500	43.0	81	222	42	81	167	200	207	109	128
Richmondville town.....	2,610	42.1	151	441	93	99	282	362	412	179	174
Richmondville village.....	918	35.7	64	186	35	43	121	122	111	55	62
Schoharie town.....	3,205	45.4	139	460	96	160	349	376	544	310	247
Central Bridge CDP.....	593	38.1	41	86	20	39	91	73	86	52	38
Schoharie village.....	922	46.7	26	124	28	45	97	102	162	81	62
Seward town.....	1,763	43.6	93	298	74	72	155	235	323	157	126
Sharon town.....	1,846	42.4	85	321	58	85	207	241	291	135	101
Sharon Springs village.....	558	42.6	30	92	16	22	73	67	85	37	29
Summit town.....	1,148	46.4	56	190	33	30	102	140	180	102	87
Wright town.....	1,539	44.3	69	246	58	53	138	229	283	150	113
Schuyler County.....											
Catharine town.....	18,343	44.2	881	3,009	641	764	1,787	2,304	3,082	1,489	1,270
Odessa village (part).....	1,762	42.7	97	294	53	74	199	218	303	136	131
Cayuta town.....	516	42.1	26	75	14	30	67	68	89	33	36
Dix town.....	556	39.1	24	115	26	17	65	84	73	37	30
Montour Falls village (part).....	3,864	44.1	164	635	146	166	386	485	618	312	234
Watkins Glen village (part).....	186	78.3	2	11	2	3	4	12	14	7	2
Hector town.....	1,569	42.6	70	250	61	64	204	185	263	108	101
Burdett village.....	4,940	44.4	237	811	165	182	466	652	905	429	390
Montour town.....	340	41.0	19	57	20	19	34	47	53	20	25
Montour Falls village (part).....	2,308	46.8	121	333	57	99	210	268	362	183	165
Odessa village (part).....	1,525	46.3	84	211	45	77	146	175	222	104	108
Orange town.....	75	49.8	5	9	0	2	5	11	9	2	5
Reading town.....	1,609	40.3	69	255	92	115	181	210	256	127	90
Watkins Glen village (part).....	1,707	46.0	79	289	55	59	139	211	285	152	100
Tyrone town.....	290	46.8	11	45	9	11	35	28	41	26	22
Seneca County.....	1,597	45.6	90	277	47	52	141	176	280	113	130
Covert town.....	35,251	41.0	1,980	5,539	1,285	2,033	4,203	4,398	5,513	2,583	2,245
Interlaken village.....	2,154	45.4	141	320	53	86	218	248	306	186	207
Fayette town.....	602	38.1	50	88	21	40	80	62	75	39	48
Waterloo village (part).....	3,929	43.8	235	680	136	164	343	461	628	329	284
Geneva city (part).....	927	44.7	39	155	29	50	74	121	148	60	66
Junius town.....	0	0.0	0	0	0	0	0	0	0	0	0
Lodi town.....	1,471	39.4	105	286	62	59	143	185	257	82	90
Lodi village.....	1,550	42.7	83	271	64	58	151	194	266	130	114
Ovid town.....	291	40.3	15	55	15	13	22	49	51	25	8
Ovid village (part).....	2,311	43.9	141	377	98	117	215	235	370	199	167
Romulus town.....	583	39.5	42	87	29	31	77	64	75	49	35
Ovid village (part).....	4,316	33.4	176	450	214	464	983	724	634	216	166
Romulus CDP (part).....	19	32.5	1	5	1	1	3	3	2	2	0
Seneca Falls town.....	209	40.2	10	39	10	11	23	27	34	8	18
Seneca Falls village.....	9,040	41.5	503	1,329	257	655	1,092	1,112	1,395	671	528
Waterloo village (part).....	6,681	41.0	380	1,009	199	408	860	852	1,007	487	375
Tyre town.....	4	28.5	0	2	0	0	0	1	1	0	0
Varick town.....	981	40.0	69	188	44	44	84	123	176	66	56
Romulus CDP (part).....	1,857	40.7	120	433	78	47	165	158	281	142	148
Waterloo town.....	200	35.8	16	42	9	2	28	23	26	20	12
Waterloo village (part).....	7,642	43.3	407	1,205	279	339	809	958	1,200	562	485
Steuben County.....	4,240	41.6	267	689	149	204	468	514	557	281	245
Addison town.....	98,990	41.4	5,793	17,405	3,526	4,161	10,944	12,364	15,449	7,433	6,197
Addison village.....	2,595	37.2	189	513	102	109	308	328	337	208	171
Avoca town.....	1,763	36.7	127	360	62	73	215	233	213	128	123
Avoca village.....	2,264	40.8	114	418	107	91	230	281	339	172	178
Bath town.....	946	37.1	57	185	44	38	116	118	129	64	53
Bath village.....	12,379	43.8	687	1,978	438	558	1,313	1,428	2,097	916	756
Savona village.....	5,786	43.8	362	891	189	293	629	622	968	438	356
Bradford town.....	827	32.9	53	192	43	37	105	101	113	43	41
Cameron town.....	855	39.3	50	166	32	25	110	111	142	70	58
Campbell town.....	945	40.1	52	180	35	39	117	110	151	66	63
Campbell CDP.....	3,406	43.0	164	607	127	132	326	455	558	269	210
Coopers Plains CDP (part).....	713	44.0	39	128	29	27	72	74	116	64	42
Canisteo town.....	72	48.3	1	11	0	4	2	9	20	6	3
Canisteo village.....	3,391	42.2	209	622	130	129	324	394	510	266	251
Caton town.....	2,270	40.5	160	424	83	93	233	252	312	179	165
Cohocton town.....	2,179	42.8	105	396	73	65	208	310	399	193	138
Cohocton village.....	2,561	41.4	143	476	103	114	250	330	445	189	147
Corning city.....	838	38.8	54	175	34	37	86	117	130	52	49
Corning town.....	11,183	36.5	742	1,822	428	623	1,759	1,423	1,532	671	562
Corning village.....	6,270	42.7	283	1,121	215	239	641	860	1,072	504	391

Table 1.

Age and Sex: 2010—Con.

[For information on confidentiality protection, nonsampling error, and definitions, see Selected Appendixes at <www.census.gov/prod/cen2010/cph-1-a.pdf>]

Age—Con			Age and sex						Percent of total population		State County County Subdivision Place
65 to 74 years	75 to 84 years	85 years and over	All ages		18 years and over		65 years and over		Under 18 years	65 years and over	
			Female	Males per 100 females	Total	Female	Total	Female			
461	357	163	3,399	94.9	5,578	2,879	981	583	15.8	14.8	Schoharie County—Con.
277	240	124	2,424	93.0	4,042	2,107	641	406	13.6	13.7	Cobleskill town
104	49	17	374	96.3	608	305	170	72	17.2	23.2	Cobleskill village
159	104	25	1,030	101.6	1,607	796	288	156	22.6	13.9	Conesville town
25	13	6	167	106.6	274	133	44	25	20.6	12.8	Esperance town
147	61	20	633	127.8	1,175	506	228	107	18.5	15.8	Esperance village
156	76	17	638	104.9	1,049	504	249	108	19.7	19.1	Fulton town
158	65	31	685	105.8	1,094	536	254	110	22.4	18.0	Gilboa town
341	203	70	1,925	94.6	2,963	1,502	614	323	20.9	16.4	Jefferson town
132	89	42	807	85.9	1,197	643	263	142	20.2	17.5	Middleburgh town
219	156	42	1,342	94.5	2,018	1,026	417	231	22.7	16.0	Middleburgh village
60	49	10	503	82.5	668	358	119	69	27.2	13.0	Richmondville town
284	167	73	1,656	93.5	2,606	1,354	524	296	18.7	16.3	Richmondville village
31	26	10	300	97.7	466	247	67	41	21.4	11.3	Schoharie town
95	68	32	481	91.7	772	406	195	122	16.3	21.1	Central Bridge CDP
120	75	35	878	100.8	1,372	683	230	114	22.2	13.0	Schoharie village
176	114	32	898	105.6	1,440	718	322	169	22.0	17.4	Seward town
41	45	21	278	100.7	436	224	107	67	21.9	19.2	Sharon town
148	63	17	533	115.4	902	426	228	112	21.4	19.9	Sharon Springs village
114	59	27	749	105.5	1,224	598	200	109	20.5	13.0	Summit town
											Wright town
1,719	975	422	9,221	98.9	14,453	7,332	3,116	1,714	21.2	17.0	Schuyler County
143	82	32	898	96.2	1,371	696	257	135	22.2	14.6	Catharine town
48	21	9	268	92.5	415	216	78	46	19.6	15.1	Odessa village (part)
50	23	12	277	100.7	417	203	85	48	25.0	15.3	Cayuta town
312	253	153	2,002	93.0	3,065	1,621	718	425	20.7	18.6	Dix town
26	31	72	122	52.5	173	116	129	92	7.0	69.4	Montour Falls village (part)
121	97	45	834	88.1	1,249	685	263	172	20.4	16.8	Watkins Glen village (part)
438	200	65	2,443	102.2	3,892	1,957	703	367	21.2	14.2	Hector town
26	13	7	181	87.8	264	143	46	32	22.4	13.5	Burdett village
268	157	85	1,199	92.5	1,854	978	510	313	19.7	22.1	Montour town
173	109	71	820	86.0	1,230	667	353	232	19.3	23.1	Montour Falls village (part)
14	8	5	36	108.3	61	30	27	13	18.7	36.0	Odessa village (part)
134	61	19	712	126.0	1,285	556	214	105	20.1	13.3	Orange town
202	100	36	874	95.3	1,339	697	338	171	21.6	19.8	Reading town
33	18	11	159	82.4	234	127	62	32	19.3	21.4	Watkins Glen village (part)
172	99	20	816	95.7	1,230	624	291	150	23.0	18.2	Tyrone town
2,829	1,861	782	16,797	109.9	27,732	13,135	5,472	2,980	21.3	15.5	Seneca County
221	128	40	1,046	105.9	1,693	833	389	202	21.4	18.1	Covert town
48	33	18	302	99.3	464	238	99	57	22.9	16.4	Interlaken village
372	227	70	1,992	97.2	3,014	1,525	669	354	23.3	17.0	Fayette town
98	60	27	503	84.3	733	396	185	101	20.9	20.0	Waterloo village (part)
0	0	0	0	(X)	0	0	0	0	(X)	(X)	Geneva city (part)
126	65	11	723	103.5	1,080	539	202	97	26.6	13.7	Junius town
121	77	21	759	104.2	1,196	589	219	109	22.8	14.1	Lodi town
23	12	3	131	122.1	221	102	38	17	24.1	13.1	Lodi village
231	104	57	1,149	101.1	1,793	901	392	212	22.4	17.0	Ovid town
51	27	16	300	94.3	454	242	94	59	22.1	16.1	Ovid village (part)
163	96	30	1,185	264.2	3,690	870	289	147	14.5	6.7	Romulus town
0	1	0	11	72.7	13	7	1	1	31.6	5.3	Ovid village (part)
15	10	4	111	88.3	160	86	29	16	23.4	13.9	Romulus CDP (part)
723	536	239	4,578	97.5	7,208	3,692	1,498	838	20.3	16.6	Seneca Falls town
505	404	195	3,418	95.5	5,292	2,745	1,104	637	20.8	16.5	Seneca Falls village
0	0	0	1	300.0	2	1	0	0	50.0	0.0	Waterloo village (part)
75	42	14	486	101.9	724	360	131	65	26.2	13.4	Tyre town
184	78	23	904	105.4	1,304	651	285	141	29.8	15.3	Varick town
12	6	4	97	106.2	142	73	22	12	29.0	11.0	Romulus CDP (part)
613	508	277	3,975	92.3	6,030	3,175	1,398	815	21.1	18.3	Waterloo town
313	334	219	2,269	86.9	3,284	1,785	866	530	22.5	20.4	Waterloo village (part)
8,220	5,338	2,160	49,864	98.5	75,792	38,477	15,718	8,688	23.4	15.9	Steuben County
174	116	40	1,340	93.7	1,893	974	330	185	27.1	12.7	Addison town
113	85	31	921	91.4	1,276	672	229	139	27.6	13.0	Addison village
198	105	31	1,106	104.7	1,732	848	334	155	23.5	14.8	Avoca town
77	57	8	472	100.4	704	350	142	65	25.6	15.0	Avoca village
1,044	837	327	6,087	103.4	9,714	4,814	2,208	1,206	21.5	17.8	Bath town
484	416	138	2,996	93.1	4,533	2,380	1,038	611	21.7	17.9	Bath village
62	31	6	428	93.2	582	313	99	57	29.6	12.0	Savona village
58	27	6	419	104.1	639	317	91	46	25.3	10.6	Bradford town
90	31	11	457	106.8	713	340	132	60	24.6	14.0	Cameron town
348	165	45	1,733	96.5	2,635	1,343	558	295	22.6	16.4	Campbell town
70	39	13	374	90.6	546	288	122	65	23.4	17.1	Campbell CDP
7	8	1	34	111.8	60	28	16	9	16.7	22.2	Coopers Plains CDP (part)
311	180	65	1,732	95.8	2,560	1,329	556	310	24.5	16.4	Canisteo town
198	125	46	1,190	90.8	1,686	896	369	220	25.7	16.3	Canisteo village
188	88	16	1,084	101.0	1,678	825	292	143	23.0	13.4	Caton town
206	126	32	1,249	105.0	1,942	962	364	191	24.2	14.2	Cohocton town
60	33	11	433	93.5	609	307	104	58	27.3	12.4	Cohocton village
729	569	323	5,790	93.1	8,619	4,541	1,621	994	22.9	14.5	Corning city
507	330	107	3,145	99.4	4,866	2,437	944	500	22.4	15.1	Corning town

Table 1.

Age and Sex: 2010—Con.

[For information on confidentiality protection, nonsampling error, and definitions, see Selected Appendixes at <www.census.gov/prod/cen2010/cph-1-a.pdf>]

State County County Subdivision Place	Total population	Median age	Age								
			Under 5 years	5 to 17 years	18 to 20 years	21 to 24 years	25 to 34 years	35 to 44 years	45 to 54 years	55 to 59 years	60 to 64 years
Steuben County—Con.											
Corning town—Con.											
Riverside village.....	497	41.3	21	86	15	22	62	76	72	30	33
South Corning village.....	1,145	40.8	48	172	42	73	154	160	178	98	65
Dansville town.....	1,842	44.2	85	324	66	60	164	246	366	162	100
Erwin town.....	8,037	42.5	456	1,425	225	277	835	1,094	1,234	566	445
Coopers Plains CDP (part).....	526	48.9	28	66	14	24	57	48	75	57	45
Gang Mills CDP.....	4,185	39.8	273	838	105	126	448	653	646	250	188
Painted Post village.....	1,809	42.7	92	278	56	85	217	234	249	125	97
Fremont town.....	1,008	44.2	48	158	35	41	114	127	157	93	73
Greenwood town.....	801	41.8	60	137	21	26	95	81	105	70	59
Hartsville town.....	609	45.5	33	94	24	19	52	77	100	47	59
Hornby town.....	1,706	42.8	99	315	66	57	154	219	303	164	118
Hornell city.....	8,563	36.6	611	1,554	321	477	1,170	1,017	1,173	569	511
Hornellsville town.....	4,151	48.1	183	672	117	124	312	498	588	356	289
Almond village (part).....	51	41.6	2	9	1	2	4	11	7	4	4
Arkport village.....	844	43.2	48	150	25	28	84	107	108	61	45
North Hornell village.....	778	54.7	21	112	18	14	57	79	91	74	52
Howard town.....	1,467	42.2	91	240	57	71	144	182	251	135	97
Jasper town.....	1,424	32.2	123	373	71	53	133	189	166	88	71
Lindley town.....	1,967	39.8	108	372	64	81	235	261	297	145	139
Prattsburgh town.....	2,085	42.4	140	331	80	90	228	247	347	163	152
Prattsburgh CDP.....	656	37.7	56	118	23	25	88	76	84	41	40
Pulteney town.....	1,285	49.9	59	173	38	43	99	133	213	125	124
Rathbone town.....	1,126	35.8	95	249	43	50	115	144	171	67	52
Thurston town.....	1,350	41.8	68	254	60	55	129	184	261	93	81
Troupsburg town.....	1,291	31.2	120	345	45	50	136	163	161	66	59
Tuscarora town.....	1,473	36.4	104	278	61	67	189	203	208	97	87
Urbana town.....	2,343	50.3	93	326	54	74	183	253	384	227	185
Hammondsport village.....	661	49.6	35	92	17	19	61	75	95	62	58
Wayland town.....	4,102	42.6	226	707	150	173	432	499	691	319	263
Wayland village.....	1,865	39.2	120	363	62	80	206	239	295	114	91
Wayne town.....	1,041	52.3	36	118	24	34	76	99	192	119	89
West Union town.....	312	47.8	13	45	9	8	32	33	69	23	28
Wheeler town.....	1,260	40.5	80	255	40	50	125	167	201	83	90
Woodhull town.....	1,719	37.4	124	361	65	57	206	218	229	132	101
Suffolk County.....	1,493,350	39.8	85,984	271,686	58,690	71,173	166,685	213,341	245,782	94,938	83,278
Babylon town.....	213,603	39.2	12,320	37,108	8,782	10,723	26,154	30,747	35,375	13,297	10,919
Amityville village.....	9,523	46.4	429	1,254	270	416	1,080	1,117	1,582	788	693
Babylon village.....	12,166	41.6	648	2,126	353	522	1,337	1,787	2,288	884	668
Copiague CDP.....	22,993	38.4	1,367	3,515	888	1,250	3,334	3,473	3,721	1,507	1,240
Deer Park CDP.....	27,745	40.7	1,490	4,936	1,102	1,264	2,930	4,039	4,649	1,569	1,373
East Farmingdale CDP.....	6,484	35.6	307	1,125	525	469	774	884	963	378	301
Fire Island CDP (part).....	9	19.5	0	4	1	0	0	1	2	1	0
Gilgo CDP.....	131	50.6	8	18	4	2	10	11	25	13	14
Lindenhurst village.....	27,253	40.3	1,372	4,764	1,143	1,350	3,068	4,022	5,025	1,777	1,433
North Amityville CDP.....	17,862	34.4	1,272	3,554	891	1,023	2,343	2,465	2,389	1,009	734
North Babylon CDP.....	17,509	40.9	982	2,856	616	757	2,090	2,570	3,076	1,144	980
North Lindenhurst CDP.....	11,652	38.0	722	2,042	479	591	1,532	1,741	2,008	727	524
Oak Beach-Captree CDP (part).....	286	51.4	11	34	6	8	15	31	60	26	28
West Babylon CDP.....	43,213	40.0	2,411	7,295	1,674	2,093	5,258	6,272	7,242	2,604	2,223
Wheatley Heights CDP.....	5,130	37.2	286	1,138	237	285	506	719	886	290	260
Wyandanch CDP.....	11,647	30.4	1,015	2,447	593	693	1,877	1,615	1,459	580	448
Brookhaven town.....	486,040	38.5	28,687	87,385	23,022	25,763	56,385	70,830	77,690	30,418	27,574
Belle Terre village.....	792	48.2	40	156	12	16	36	87	137	78	71
Bellport village.....	2,084	51.3	85	274	46	51	159	222	336	226	219
Blue Point CDP.....	4,773	41.3	271	894	152	229	401	750	820	333	288
Brookhaven CDP.....	3,451	47.3	191	495	99	120	279	396	573	322	318
Calverton CDP (part).....	1,152	34.4	88	248	47	50	156	187	179	62	53
Centereach CDP.....	31,578	38.9	1,694	5,998	1,302	1,714	3,584	4,606	5,400	1,905	1,672
Center Moriches CDP.....	7,580	39.5	483	1,418	212	319	864	1,203	1,306	500	428
Coram CDP.....	39,113	38.7	2,582	6,162	1,333	1,864	5,515	6,100	5,849	2,536	2,412
East Moriches CDP.....	5,249	44.8	253	966	173	168	359	723	900	405	391
East Patchogue CDP.....	22,469	40.5	1,353	3,339	779	1,109	2,979	3,122	3,478	1,507	1,328
Eastport CDP (part).....	978	47.7	53	125	26	39	86	120	131	87	107
East Shoreham CDP.....	6,666	40.1	367	1,497	238	267	539	978	1,261	468	419
Farmingville CDP.....	15,481	37.0	955	2,895	657	905	1,858	2,458	2,615	930	841
Fire Island CDP (part).....	82	51.0	2	4	0	4	5	13	27	6	11
Gordon Heights CDP.....	4,042	32.3	323	852	235	254	505	592	623	186	155
Holbrook CDP (part).....	4,940	39.0	284	902	184	255	576	768	825	307	259
Holtsville CDP.....	16,489	39.8	849	3,185	618	782	1,721	2,561	2,875	1,063	964
Lake Grove village.....	11,163	39.4	704	2,002	411	570	1,246	1,673	1,868	627	640
Lake Ronkonkoma CDP (part).....	15,822	40.0	941	2,722	568	711	1,847	2,381	2,556	943	845
Manorville CDP.....	14,314	39.9	801	3,149	503	538	1,204	2,376	2,538	754	688
Mastic CDP.....	15,481	33.1	1,124	3,251	765	935	2,084	2,317	2,380	913	744
Mastic Beach CDP.....	12,930	35.4	929	2,661	610	643	1,550	1,944	2,182	777	638
Medford CDP.....	24,142	38.7	1,410	4,311	994	1,186	2,911	3,654	3,787	1,560	1,499
Middle Island CDP.....	10,483	42.0	657	1,446	266	401	1,405	1,492	1,646	684	672
Miller Place CDP.....	12,339	39.7	724	2,691	418	521	1,089	1,843	2,149	906	816
Moriches CDP.....	2,838	44.5	138	304	77	125	428	370	422	157	187
Mount Sinai CDP.....	12,118	41.9	654	2,498	405	427	933	1,739	1,970	814	943

Table 1.

Age and Sex: 2010—Con.

[For information on confidentiality protection, nonsampling error, and definitions, see Selected Appendixes at <www.census.gov/prod/cen2010/cph-1-a.pdf>]

Age—Con			Age and sex						Percent of total population		State County County Subdivision Place
65 to 74 years	75 to 84 years	85 years and over	All ages		18 years and over		65 years and over		Under 18 years	65 years and over	
			Female	Males per 100 females	Total	Female	Total	Female			
34	39	7	253	96.4	390	198	80	44	21.5	16.1	Steuben County—Con.
72	53	30	585	95.7	925	471	155	90	19.2	13.5	Corning town—Con.
160	83	26	903	104.0	1,433	703	269	142	22.2	14.6	Riverside village
659	502	319	4,122	95.0	6,156	3,204	1,480	852	23.4	18.4	South Corning village
62	41	9	263	100.0	432	219	112	59	17.9	21.3	Dansville town
274	215	169	2,145	95.1	3,074	1,615	658	383	26.5	15.7	Erwin town
161	128	87	936	93.3	1,439	752	376	231	20.5	20.8	Coopers Plains CDP (part)
92	57	13	494	104.0	802	395	162	79	20.4	16.1	Gang Mills CDP
94	46	7	393	103.8	604	299	147	70	24.6	18.4	Painted Post village
59	37	8	281	116.7	482	220	104	43	20.9	17.1	Fremont town
137	59	15	855	99.5	1,292	641	211	102	24.3	12.4	Greenwood town
485	467	208	4,422	93.6	6,398	3,395	1,160	734	25.3	13.5	Hartsville town
451	395	166	2,188	89.7	3,296	1,775	1,012	618	20.6	24.4	Hornell city
6	1	0	18	183.3	40	17	7	2	21.6	13.7	Hornellsville town
91	73	24	461	83.1	646	360	188	120	23.5	22.3	Almond village (part)
76	102	82	441	76.4	645	372	260	173	17.1	33.4	Arkport village
125	55	19	710	106.6	1,136	546	199	98	22.6	13.6	North Hornell village
100	48	9	711	100.3	928	468	157	87	34.8	11.0	Howard town
161	76	28	971	102.6	1,487	709	265	121	24.4	13.5	Jasper town
176	103	28	1,041	100.3	1,614	802	307	166	22.6	14.7	Lindley town
52	40	13	354	85.3	482	261	105	68	26.5	16.0	Prattsburgh town
178	78	22	653	96.8	1,053	529	278	144	18.1	21.6	Prattsburgh CDP
93	35	12	535	110.5	782	372	140	65	30.6	12.4	Pulteney town
114	44	7	667	102.4	1,028	510	165	85	23.9	12.2	Rathbone town
79	49	18	634	103.6	826	397	146	74	36.0	11.3	Thurston town
117	49	13	730	101.8	1,091	533	179	83	25.9	12.2	Troupsburg town
285	163	116	1,171	100.1	1,924	982	564	326	17.9	24.1	Tuscarora town
82	42	23	339	95.0	534	288	147	91	19.2	22.2	Urbana town
356	212	74	2,104	95.0	3,169	1,644	642	359	22.7	15.7	Hammondsport village
160	97	38	960	94.3	1,382	722	295	176	25.9	15.8	Wayland town
163	76	15	528	97.2	887	450	254	129	14.8	24.4	Wayland village
34	15	3	146	113.7	254	117	52	27	18.6	16.7	Wayne town
111	44	14	609	106.9	925	452	169	85	26.6	13.4	West Union town
138	71	17	854	101.3	1,234	604	226	114	28.2	13.1	Wheeler town
107,983	65,969	27,841	758,682	96.8	1,135,680	584,577	201,793	115,903	24.0	13.5	Woodhull town
14,202	9,840	4,136	110,262	93.7	164,175	86,149	28,178	16,830	23.1	13.2	Suffolk County
858	610	426	4,972	91.5	7,840	4,148	1,894	1,184	17.7	19.9	Babylon town
794	520	239	6,256	94.5	9,392	4,866	1,553	905	22.8	12.8	Amityville village
1,399	949	350	11,544	99.2	18,111	9,165	2,698	1,551	21.2	11.7	Babylon village
2,228	1,701	464	14,318	93.8	21,319	11,267	4,393	2,603	23.2	15.8	Copiague CDP
359	280	119	3,228	100.9	5,052	2,507	758	456	22.1	11.7	Deer Park CDP
0	0	0	5	80.0	5	4	0	0	44.4	0.0	East Farmingdale CDP
15	10	1	60	118.3	105	47	26	11	19.8	19.8	Fire Island CDP (part)
1,711	1,191	397	14,004	94.6	21,117	11,006	3,299	1,923	22.5	12.1	Gilgo CDP
975	668	539	9,620	85.7	13,036	7,264	2,182	1,479	27.0	12.2	Lindenhurst village
1,171	933	334	9,035	93.8	13,671	7,176	2,438	1,443	21.9	13.9	North Amityville CDP
683	442	161	5,937	96.3	8,888	4,600	1,286	743	23.7	11.0	North Babylon CDP
40	20	7	143	100.0	241	120	67	32	15.7	23.4	North Lindenhurst CDP
3,049	2,111	981	22,533	91.8	33,507	17,776	6,141	3,693	22.5	14.2	Oak Beach-Captree CDP (part)
329	154	40	2,678	91.6	3,706	1,975	523	287	27.8	10.2	West Babylon CDP
591	251	78	5,929	96.4	8,185	4,228	920	520	29.7	7.9	Wheatley Heights CDP
32,529	18,148	7,609	246,485	97.2	369,968	189,810	58,286	33,150	23.9	12.0	Wyandanch CDP
93	47	19	394	101.0	596	309	159	87	24.7	20.1	Brookhaven town
232	164	70	1,077	93.5	1,725	897	466	265	17.2	22.4	Belle Terre village
356	217	62	2,427	96.7	3,608	1,855	635	354	24.4	13.3	Bellport village
335	189	134	1,786	93.2	2,765	1,440	658	369	19.9	19.1	Blue Point CDP
40	34	8	594	93.9	816	436	82	55	29.2	7.1	Brookhaven CDP
2,090	1,060	553	15,809	99.7	23,886	12,097	3,703	2,098	24.4	11.7	Calverton CDP (part)
495	243	109	3,752	102.0	5,679	2,849	847	455	25.1	11.2	Centereach CDP
2,867	1,348	545	20,250	93.2	30,369	16,005	4,760	2,784	22.4	12.2	Center Moriches CDP
458	307	146	2,673	96.4	4,030	2,095	911	496	23.2	17.4	Coram CDP
1,785	1,099	591	11,502	95.3	17,777	9,219	3,475	2,108	20.9	15.5	East Moriches CDP
132	57	15	487	100.8	800	407	204	101	18.2	20.9	East Patchogue CDP
432	153	47	3,303	101.8	4,802	2,420	632	318	28.0	9.5	Eastport CDP (part)
811	378	178	7,754	99.7	11,631	5,867	1,367	772	24.9	8.8	East Shoreham CDP
8	2	0	32	156.3	76	31	10	5	7.3	12.2	Farmingville CDP
190	90	37	2,019	100.2	2,867	1,450	317	175	29.1	7.8	Fire Island CDP (part)
348	190	42	2,486	98.7	3,754	1,910	580	321	24.0	11.7	Gordon Heights CDP
1,087	564	220	8,493	94.1	12,455	6,449	1,871	1,079	24.5	11.3	Holbrook CDP (part)
873	437	112	5,622	98.6	8,457	4,334	1,422	802	24.2	12.7	Holtsville CDP (part)
1,169	761	378	8,156	94.0	12,159	6,363	2,308	1,411	23.2	14.6	Lake Grove village
963	591	209	7,229	98.0	10,364	5,286	1,763	991	27.6	12.3	Lake Ronkonkoma CDP (part)
580	296	92	7,737	100.1	11,106	5,617	968	525	28.3	6.3	Manorville CDP
603	289	104	6,512	98.6	9,340	4,793	996	540	27.8	7.7	Mastic CDP
1,634	809	387	12,287	96.5	18,421	9,460	2,830	1,678	23.7	11.7	Mastic Beach CDP
889	683	242	5,440	92.7	8,380	4,451	1,814	1,035	20.1	17.3	Medford CDP
780	311	91	6,219	98.4	8,924	4,591	1,182	611	27.7	9.6	Middle Island CDP
316	248	66	1,466	93.6	2,396	1,241	630	336	15.6	22.2	Miller Place CDP
1,078	504	153	6,204	95.3	8,966	4,694	1,735	925	26.0	14.3	Moriches CDP

Table 1.
Age and Sex: 2010—Con.

[For information on confidentiality protection, nonsampling error, and definitions, see Selected Appendixes at <www.census.gov/prod/cen2010/cph-1-a.pdf>]

State County County Subdivision Place	Total population	Median age	Age								
			Under 5 years	5 to 17 years	18 to 20 years	21 to 24 years	25 to 34 years	35 to 44 years	45 to 54 years	55 to 59 years	60 to 64 years
Suffolk County—Con.											
Brookhaven town—Con.											
North Bellport CDP.....	11,545	31.6	894	2,571	510	628	1,800	1,676	1,557	697	515
North Patchogue CDP.....	7,246	37.1	492	1,275	279	347	1,032	1,127	1,187	422	385
Old Field village.....	918	49.7	17	188	21	38	42	75	200	86	90
Patchogue village.....	11,798	37.3	757	1,696	378	608	2,003	1,942	1,950	772	547
Poquott village.....	953	46.5	48	177	33	25	68	99	212	89	69
Port Jefferson village.....	7,750	43.6	329	1,278	202	331	850	1,035	1,243	541	638
Port Jefferson Station CDP.....	7,838	39.2	463	1,252	303	443	997	1,165	1,224	431	456
Ridge CDP.....	13,336	48.2	589	1,922	415	455	1,195	1,469	1,949	903	827
Rocky Point CDP.....	14,014	36.8	961	2,852	550	573	1,712	2,320	2,356	810	641
Selden CDP.....	19,851	37.0	1,153	3,732	830	1,055	2,597	2,963	3,228	1,115	995
Setauket-East Setauket CDP.....	15,477	42.6	764	3,211	460	625	1,246	2,019	2,785	1,150	1,166
Shirley CDP.....	27,854	34.7	1,955	5,406	1,499	1,554	3,641	4,219	4,402	1,750	1,424
Shoreham village.....	531	46.3	26	100	23	10	26	65	91	46	45
Sound Beach CDP.....	7,612	37.0	524	1,439	276	322	987	1,333	1,241	527	342
Stony Brook CDP.....	13,740	43.0	680	2,624	416	695	1,023	1,870	2,305	927	897
Stony Brook University CDP.....	9,216	20.7	6	59	5,027	3,021	673	42	28	5	12
Terryville CDP.....	11,849	38.5	751	2,319	440	500	1,363	1,811	1,820	651	596
Yaphank CDP.....	5,945	40.1	323	834	223	329	810	925	1,075	440	321
East Hampton town.....	21,457	43.8	1,165	3,106	690	862	2,418	2,853	3,539	1,575	1,480
Amagansett CDP.....	1,165	52.2	36	166	31	43	82	90	189	96	78
East Hampton village.....	1,083	55.5	39	114	23	27	77	110	139	83	105
East Hampton North CDP.....	4,142	40.0	256	634	127	158	593	615	606	275	243
Montauk CDP.....	3,326	47.9	161	401	107	134	269	424	618	283	246
Napeague CDP.....	200	55.4	11	18	1	2	16	26	24	28	22
Northwest Harbor CDP.....	3,317	47.0	150	518	111	125	263	361	649	307	279
Sag Harbor village (part).....	982	44.1	43	145	30	43	109	139	156	74	62
Springs CDP.....	6,592	38.5	434	1,004	219	310	965	1,001	1,059	388	399
Wainscott CDP.....	650	44.1	35	106	41	20	44	87	99	41	46
Huntington town.....	203,264	42.5	10,804	39,705	5,720	7,731	18,158	27,912	35,955	14,106	11,905
Asharoken village.....	654	51.5	16	106	12	17	30	57	133	76	63
Centerport CDP.....	5,508	44.7	268	1,185	136	148	306	747	1,116	442	336
Cold Spring Harbor CDP.....	5,070	43.8	248	1,124	130	184	335	606	997	394	307
Commack CDP (part).....	12,537	44.3	568	2,571	352	374	831	1,733	2,275	715	628
Dix Hills CDP.....	26,892	42.4	1,141	6,231	906	1,106	1,768	3,542	5,030	1,864	1,603
East Northport CDP.....	20,217	41.8	1,153	3,993	563	737	1,808	3,005	3,718	1,362	1,067
Eatons Neck CDP.....	1,406	47.4	57	279	32	37	49	170	321	127	72
Elwood CDP.....	11,177	42.0	580	2,418	310	444	842	1,601	2,050	705	573
Fort Salonga CDP (part).....	5,973	45.2	268	1,295	166	159	343	733	1,173	476	432
Greenlawn CDP.....	13,742	41.9	777	2,745	418	531	1,272	1,841	2,318	855	697
Halesite CDP.....	2,498	46.1	135	369	52	77	238	342	425	231	229
Huntington CDP.....	18,046	44.9	925	3,025	347	544	1,792	2,421	3,390	1,491	1,201
Huntington Bay village.....	1,425	50.7	50	255	22	44	80	127	268	139	148
Huntington Station CDP.....	33,029	35.4	2,444	5,717	1,229	1,848	5,054	5,050	4,984	1,896	1,504
Lloyd Harbor village.....	3,660	45.4	130	953	93	110	150	368	731	331	254
Melville CDP.....	18,985	45.5	913	3,529	399	595	1,360	2,527	2,937	1,196	1,212
Northport village.....	7,401	45.7	353	1,390	168	206	543	940	1,467	631	565
South Huntington CDP.....	9,422	43.7	500	1,558	250	346	879	1,377	1,618	657	590
West Hills CDP.....	5,592	45.2	274	956	133	220	474	718	1,002	517	424
Islip town.....	335,543	37.6	21,126	62,612	13,297	17,009	42,256	49,179	54,035	19,823	16,860
Bayport CDP.....	8,896	42.9	464	1,753	244	323	714	1,245	1,570	646	605
Bay Shore CDP.....	26,337	37.4	1,654	4,812	1,092	1,294	3,474	3,854	4,247	1,506	1,258
Baywood CDP.....	7,350	37.4	464	1,313	289	398	970	1,137	1,199	395	346
Bohemia CDP.....	10,180	42.5	532	1,706	361	440	985	1,492	1,821	730	633
Brentwood CDP.....	60,664	32.0	4,843	11,699	2,802	3,892	10,169	9,043	8,119	2,877	2,197
Brightwaters village.....	3,103	43.7	163	639	71	99	224	419	599	294	217
Central Islip CDP.....	34,450	32.6	2,747	6,420	1,589	2,085	5,688	4,930	4,776	1,784	1,497
East Islip CDP.....	14,475	41.3	734	2,926	526	670	1,256	2,062	2,801	883	766
Fire Island CDP (part).....	201	44.5	14	29	8	8	22	25	32	22	16
Great River CDP.....	1,489	45.5	40	318	61	73	74	167	322	110	89
Hauppauge CDP (part).....	10,541	41.0	539	1,918	315	479	1,192	1,522	1,753	647	575
Holbrook CDP (part).....	22,255	40.4	1,203	3,855	773	918	2,595	3,494	3,565	1,614	1,556
Holtsville CDP (part).....	3,225	36.7	228	579	88	111	510	558	474	152	155
Islandia village.....	3,335	40.7	190	473	127	162	461	471	534	212	172
Islip CDP.....	18,689	40.1	961	3,540	778	824	2,004	2,735	3,336	1,138	1,041
Islip Terrace CDP.....	5,389	38.4	301	1,073	215	281	592	780	1,024	302	219
North Bay Shore CDP.....	18,944	31.7	1,504	3,635	910	1,196	3,260	2,924	2,574	922	670
North Great River CDP.....	4,001	41.3	205	719	165	208	398	582	763	257	167
Oak Beach-Captree CDP (part).....	0	0.0	0	0	0	0	0	0	0	0	0
Oakdale CDP.....	7,974	45.0	322	1,291	358	318	664	1,038	1,301	536	605
Ocean Beach village.....	79	54.8	2	6	3	5	7	5	12	16	10
Ronkonkoma CDP.....	19,082	39.0	1,086	3,388	719	925	2,349	3,031	3,148	1,207	1,139
Saltaire village.....	37	54.8	0	5	2	1	4	0	7	7	4
Sayville CDP.....	16,853	43.0	892	3,147	517	655	1,375	2,344	2,988	1,106	966
West Bay Shore CDP.....	4,648	45.6	256	723	116	166	465	558	786	329	327
West Islip CDP.....	28,335	41.3	1,525	5,728	1,000	1,251	2,373	4,070	5,345	1,771	1,365
West Sayville CDP.....	5,011	42.8	257	917	168	227	431	693	939	360	265
Poospatuck Reservation.....	324	31.0	22	57	22	25	51	42	45	16	14
Riverhead town.....	33,506	44.1	1,756	5,082	1,066	1,408	3,516	4,330	5,079	2,352	2,419
Aquebogue CDP.....	2,438	45.1	114	351	80	107	270	292	391	225	196
Baiting Hollow CDP.....	1,642	51.8	53	202	39	58	111	205	258	199	194

Table 1.

Age and Sex: 2010—Con.

[For information on confidentiality protection, nonsampling error, and definitions, see Selected Appendixes at <www.census.gov/prod/cen2010/cph-1-a.pdf>]

Age—Con			Age and sex						Percent of total population		State County County Subdivision Place
65 to 74 years	75 to 84 years	85 years and over	All ages		18 years and over		65 years and over		Under 18 years	65 years and over	
			Female	Males per 100 females	Total	Female	Total	Female			
439	177	81	5,817	98.5	8,080	4,076	697	376	30.0	6.0	Suffolk County—Con.
397	201	102	3,656	98.2	5,479	2,768	700	407	24.4	9.7	Brookhaven town—Con.
93	52	16	449	104.5	713	355	161	78	22.3	17.5	North Bellport CDP
620	345	180	5,892	100.2	9,345	4,669	1,145	664	20.8	9.7	North Patchogue CDP
81	39	13	483	97.3	728	373	133	65	23.6	14.0	Old Field village
790	374	139	3,924	97.5	6,143	3,149	1,303	710	20.7	16.8	Patchogue village
648	358	98	4,004	95.8	6,123	3,145	1,104	646	21.9	14.1	Poquott village
1,352	1,451	809	7,208	85.0	10,825	5,984	3,612	2,270	18.8	27.1	Port Jefferson village
744	343	152	7,054	98.7	10,201	5,152	1,239	699	27.2	8.8	Port Jefferson Station CDP
1,277	681	225	10,006	98.4	14,966	7,705	2,183	1,294	24.6	11.0	Ridge CDP
1,245	633	173	7,951	94.7	11,502	5,947	2,051	1,092	25.7	13.3	Rocky Point CDP
1,209	568	227	13,967	99.4	20,493	10,362	2,004	1,097	26.4	7.2	Selden CDP
61	30	8	264	101.1	405	207	99	52	23.7	18.6	Setauket-East Setauket CDP
345	195	81	3,863	97.0	5,649	2,892	621	356	25.8	8.2	Shirley CDP
1,252	754	297	7,013	95.9	10,436	5,404	2,303	1,300	24.0	16.8	Shoreham village
28	145	170	4,388	110.0	9,151	4,354	343	40	0.7	3.7	Sound Beach CDP
926	541	131	6,122	93.5	8,779	4,563	1,598	928	25.9	13.5	Stony Brook CDP
378	190	97	2,710	119.4	4,788	2,137	665	380	19.5	11.2	Stony Brook University CDP
2,034	1,287	448	10,649	101.5	17,186	8,515	3,769	2,050	19.9	17.6	Terryville CDP
201	117	36	562	107.3	963	466	354	182	17.3	30.4	Yaphank CDP
169	118	79	568	90.7	930	498	366	204	14.1	33.8	East Hampton town
319	237	79	2,078	99.3	3,252	1,623	635	375	21.5	15.3	Amagansett CDP
368	237	78	1,665	99.8	2,764	1,367	683	363	16.9	20.5	East Hampton village
30	16	6	104	92.3	171	90	52	28	14.5	26.0	East Hampton North CDP
323	182	49	1,687	96.6	2,649	1,351	554	287	20.1	16.7	Montauk CDP
84	62	35	523	87.8	794	430	181	119	19.1	18.4	Napeague CDP
473	264	76	3,161	108.5	5,154	2,446	813	428	21.8	12.3	Northwest Harbor CDP
67	54	10	301	115.9	509	244	131	64	21.7	20.2	Sag Harbor village (part)
16,162	10,536	4,570	103,222	96.9	152,755	78,820	31,268	17,634	24.8	15.4	Springs CDP
85	33	26	315	107.6	532	268	144	73	18.7	22.0	Wainscott CDP
468	266	90	2,882	91.1	4,055	2,128	824	449	26.4	15.0	Huntington town
395	259	91	2,583	96.3	3,698	1,920	745	400	27.1	14.7	Asharoken village
1,065	923	502	6,572	90.8	9,398	5,014	2,490	1,489	25.0	19.9	Centerport CDP
2,238	1,152	311	13,519	98.9	19,520	9,941	3,701	1,932	27.4	13.8	Cold Spring Harbor CDP
1,451	960	400	10,219	97.8	15,071	7,782	2,811	1,586	25.5	13.9	Commack CDP (part)
153	91	18	717	96.1	1,070	562	262	136	23.9	18.6	Dix Hills CDP
864	562	228	5,762	94.0	8,179	4,265	1,654	934	26.8	14.8	East Northport CDP
500	305	123	2,954	102.2	4,410	2,183	928	439	26.2	15.5	Eatons Neck CDP
989	808	491	7,141	92.4	10,220	5,442	2,288	1,444	25.6	16.6	Elwood CDP
226	124	50	1,243	101.0	1,994	1,022	400	212	20.2	16.0	Fort Salonga CDP (part)
1,494	921	495	9,185	96.5	14,096	7,286	2,910	1,661	21.9	16.1	Greenlawn CDP
164	90	38	720	97.9	1,120	575	292	148	21.4	20.5	Halesite CDP
1,755	1,124	424	16,159	104.4	24,868	12,282	3,303	1,928	24.7	10.0	Huntington CDP
288	177	75	1,833	99.7	2,577	1,291	540	267	29.6	14.8	Huntington Bay village
2,188	1,491	638	9,996	89.9	14,543	7,852	4,317	2,523	23.4	22.7	Huntington Station CDP
652	350	136	3,786	95.5	5,658	2,936	1,138	601	23.6	15.4	Lloyd Harbor village
721	598	328	4,789	96.7	7,364	3,822	1,647	946	21.8	17.5	Melville CDP
466	302	106	2,833	97.4	4,362	2,239	874	466	22.0	15.6	Northport village
21,914	12,418	5,014	170,117	97.2	251,805	129,368	39,346	23,060	25.0	11.7	South Huntington CDP
739	447	146	4,628	92.2	6,679	3,551	1,332	781	24.9	15.0	West Hills CDP
1,649	1,067	430	13,572	94.1	19,871	10,378	3,146	1,899	24.6	11.9	Islip town
497	267	75	3,666	100.5	5,573	2,788	839	471	24.2	11.4	Bayport CDP
805	425	250	5,167	97.0	7,942	4,094	1,480	855	22.0	14.5	Bay Shore CDP
2,769	1,601	653	29,793	103.6	44,122	21,825	5,023	3,037	27.3	8.3	Baywood CDP
184	141	53	1,570	97.6	2,301	1,169	378	205	25.8	12.2	Bohemia CDP
1,833	868	233	17,354	98.5	25,283	12,854	2,934	1,703	26.6	8.5	Brentwood CDP
856	706	289	7,378	96.2	10,815	5,629	1,851	1,102	25.3	12.8	Brightwaters village
18	7	0	95	111.6	158	75	25	12	21.4	12.4	Central Islip CDP
115	96	24	725	105.4	1,131	564	235	130	24.0	15.8	East Islip CDP
956	455	190	5,383	95.8	8,084	4,140	1,601	881	23.3	15.2	Fire Island CDP (part)
1,741	681	260	11,590	92.0	17,197	9,030	2,682	1,509	22.7	12.1	Great River CDP
236	95	39	1,697	90.0	2,418	1,288	370	211	25.0	11.5	Holbrook CDP (part)
253	145	135	1,773	88.1	2,672	1,432	533	340	19.9	16.0	Holtsville CDP (part)
1,305	758	269	9,557	95.6	14,188	7,315	2,332	1,329	24.1	12.5	Islandia village
351	197	54	2,698	99.7	4,015	2,060	602	337	25.5	11.2	Islip CDP
833	412	104	9,301	103.7	13,805	6,825	1,349	777	27.1	7.1	Islip Terrace CDP
307	184	46	2,022	97.9	3,077	1,571	537	304	23.1	13.4	North Bay Shore CDP
0	0	0	0	(X)	0	0	0	0	(X)	(X)	North Great River CDP
888	484	169	4,172	91.1	6,361	3,390	1,541	920	20.2	19.3	Oak Beach-Captree CDP (part)
12	1	0	32	146.9	71	29	13	5	10.1	16.5	Oakdale CDP
1,417	492	181	9,624	98.3	14,608	7,496	2,090	1,141	23.4	11.0	Ocean Beach village
4	3	0	18	105.6	32	17	7	4	13.5	18.9	Ronkonkoma CDP
1,339	919	605	8,895	89.5	12,814	6,962	2,863	1,833	24.0	17.0	Saltire village
469	347	106	2,363	96.7	3,669	1,900	922	528	21.1	19.8	Sayville CDP
1,986	1,332	589	14,440	96.2	21,082	10,962	3,907	2,278	25.6	13.8	West Bay Shore CDP
352	288	114	2,604	92.4	3,837	2,024	754	468	23.4	15.0	West Islip CDP
19	7	4	172	88.4	245	126	30	16	24.4	9.3	West Sayville CDP
3,454	2,161	883	16,836	99.0	26,668	13,578	6,498	3,684	20.4	19.4	Poospatuck Reservation
222	129	61	1,267	92.4	1,973	1,003	412	224	19.1	16.9	Riverhead town
198	90	35	833	97.1	1,387	715	323	174	15.5	19.7	Aquebogue CDP

Table 1.
Age and Sex: 2010—Con.

[For information on confidentiality protection, nonsampling error, and definitions, see Selected Appendixes at <www.census.gov/prod/cen2010/cph-1-a.pdf>]

State County County Subdivision Place	Total population	Median age	Age								
			Under 5 years	5 to 17 years	18 to 20 years	21 to 24 years	25 to 34 years	35 to 44 years	45 to 54 years	55 to 59 years	60 to 64 years
Suffolk County—Con.											
Riverhead town—Con.											
Calverton CDP (part).....	5,358	52.1	228	602	126	171	415	595	751	315	426
Jamesport CDP.....	1,710	48.7	71	212	62	54	154	193	272	163	149
Northville CDP.....	1,340	49.6	50	188	41	29	81	167	247	111	141
Riverhead CDP.....	13,299	40.2	807	1,924	486	722	1,866	1,701	1,804	777	764
Wading River CDP.....	7,719	41.4	433	1,603	232	267	619	1,177	1,356	562	549
Shelter Island town.....	2,392	52.5	93	318	25	65	164	265	376	195	216
Dering Harbor village.....	11	61.5	0	0	0	0	0	2	3	0	2
Shelter Island CDP.....	1,333	48.2	63	206	15	38	98	175	234	107	107
Shelter Island Heights CDP.....	1,048	58.0	30	112	10	27	66	88	139	88	107
Shinnecock Reservation.....	662	36.7	40	122	43	34	75	74	102	53	36
Smithtown town.....	117,801	42.7	6,052	24,044	3,429	4,239	8,901	17,115	21,093	7,418	6,516
Commack CDP (part).....	23,587	42.3	1,208	5,036	721	835	1,719	3,460	4,310	1,510	1,211
Fort Salonga CDP (part).....	4,035	45.1	164	916	108	119	191	514	820	290	265
Hauppauge CDP (part).....	10,341	43.8	543	1,961	285	369	753	1,478	1,810	707	594
Head of the Harbor village.....	1,472	45.6	63	312	49	61	74	159	296	108	88
Kings Park CDP.....	17,282	43.3	857	3,176	491	650	1,463	2,586	2,978	1,097	1,014
Lake Ronkonkoma CDP (part).....	4,333	39.4	283	846	140	172	460	715	765	269	233
Nesconset CDP.....	13,387	40.9	764	2,682	342	500	1,236	2,123	2,204	842	857
Nissequoque village.....	1,749	45.8	52	422	76	46	83	174	359	122	130
St. James CDP.....	13,338	43.0	714	2,647	400	490	976	1,876	2,365	765	658
Smithtown CDP.....	26,470	42.9	1,314	5,646	773	933	1,837	3,768	4,886	1,593	1,371
Village of the Branch village.....	1,807	43.2	90	400	44	64	109	262	300	115	95
Southampton town.....	56,790	41.9	3,038	8,889	1,998	2,562	6,837	7,631	8,986	3,925	3,689
Bridgehampton CDP.....	1,756	48.3	83	233	53	52	166	198	304	149	158
Eastport CDP (part).....	853	41.1	43	172	35	36	70	129	143	55	40
East Quogue CDP.....	4,757	42.7	274	886	151	158	402	682	812	343	338
Flanders CDP.....	4,472	32.7	353	799	203	278	780	661	637	243	187
Hampton Bays CDP.....	13,603	39.3	814	2,123	457	682	1,927	1,980	2,076	802	743
Northampton CDP.....	570	37.9	31	78	24	32	101	69	91	46	43
North Haven village.....	833	47.3	49	151	11	13	34	114	147	70	48
North Sea CDP.....	4,458	43.1	243	642	132	182	549	601	701	338	316
Noyack CDP.....	3,568	45.9	161	587	78	107	325	470	629	271	286
Quogue CDP.....	816	40.8	46	158	28	34	82	124	138	51	42
Quogue village.....	967	51.5	20	144	20	25	57	97	177	77	112
Remsenburg-Speonk CDP.....	2,642	44.5	132	507	82	77	195	354	498	215	206
Riverside CDP.....	2,911	34.9	111	279	173	268	629	472	354	105	120
Sagaponack village.....	313	55.5	4	40	7	7	18	27	49	33	37
Sag Harbor village (part).....	1,187	50.2	42	143	20	43	99	152	204	111	102
Shinnecock Hills CDP.....	2,188	35.2	142	310	216	126	297	271	284	142	106
Southampton village.....	3,109	50.2	134	354	70	110	313	327	471	257	250
Tuckahoe CDP.....	1,373	39.8	69	263	48	57	188	174	232	78	78
Water Mill CDP.....	1,559	51.0	46	242	38	43	92	154	292	167	131
Westhampton CDP.....	3,079	44.7	157	504	98	151	295	349	477	247	214
Westhampton Beach village.....	1,721	42.5	82	268	53	80	215	218	264	122	124
West Hampton Dunes village.....	55	56.5	2	6	1	1	3	8	6	3	8
Southold town.....	21,968	49.0	881	3,258	596	752	1,770	2,363	3,507	1,760	1,650
Cutchogue CDP.....	3,349	49.4	111	543	90	106	202	372	598	277	281
East Marion CDP.....	926	53.7	31	105	21	33	72	80	135	83	71
Fishers Island CDP.....	236	49.4	6	34	3	6	14	33	49	29	19
Greenport village.....	2,197	40.7	124	282	80	145	335	258	317	156	111
Greenport West CDP.....	2,124	55.1	93	217	49	72	196	190	241	144	108
Laurel CDP.....	1,394	43.8	62	265	45	45	121	181	219	109	97
Mattituck CDP.....	4,219	47.4	150	713	113	149	356	453	739	346	366
New Suffolk CDP.....	349	56.3	11	28	6	3	14	45	58	35	40
Orient CDP.....	743	57.3	23	87	14	17	29	60	110	63	103
Peconic CDP.....	683	49.7	26	96	19	24	53	66	115	64	59
Southold CDP.....	5,748	49.7	244	888	156	152	378	625	926	454	395
Sullivan County.....	77,547	41.7	4,626	12,950	2,967	3,516	8,588	9,807	12,750	5,677	5,211
Bethel town.....	4,255	46.3	176	584	137	205	431	481	756	374	321
Smallwood CDP.....	580	49.0	24	84	13	21	44	58	117	54	54
Callicoon town.....	3,057	46.6	153	459	92	114	274	373	524	242	249
Jeffersonville village.....	359	48.3	17	40	13	13	37	47	56	26	26
Cochecton town.....	1,372	47.9	59	170	45	56	131	158	244	111	115
Delaware town.....	2,670	41.7	106	415	271	173	219	262	384	182	180
Callicoon CDP.....	167	50.8	8	20	5	8	13	17	23	23	15
Hortonville CDP.....	218	42.2	9	37	11	5	26	30	37	7	19
Fallsburg town.....	12,870	37.1	962	2,231	518	618	1,768	1,820	2,085	898	703
South Fallsburg CDP.....	2,870	27.4	374	687	126	146	443	336	315	141	106
Woodridge village.....	847	34.8	67	160	41	38	120	90	126	49	42
Forestburgh town.....	819	49.4	32	107	22	31	76	77	148	81	76
Fremont town.....	1,381	46.7	62	203	40	39	132	180	223	99	118
Highland town.....	2,530	45.4	101	375	83	115	229	342	435	213	183
Liberty town.....	9,885	41.7	627	1,515	388	532	1,230	1,064	1,622	692	653
Liberty village.....	4,392	37.7	362	696	187	285	576	439	621	280	280
Lumberland town.....	2,468	42.9	135	411	93	81	232	367	443	163	154
Mamakating town.....	12,085	40.9	703	2,114	396	520	1,323	1,758	2,092	903	759
Bloomington village.....	420	37.0	16	82	16	30	56	52	67	18	19
Wurtsboro village.....	1,246	44.4	74	190	33	56	144	141	215	111	88
Neversink town.....	3,557	44.8	165	629	102	124	305	462	626	292	267

Table 1.

Age and Sex: 2010—Con.

[For information on confidentiality protection, nonsampling error, and definitions, see Selected Appendixes at <www.census.gov/prod/cen2010/cph-1-a.pdf>]

Age—Con			Age and sex						Percent of total population		State County County Subdivision Place
			All ages		18 years and over		65 years and over				
			Female	Males per 100 females	Total	Female	Total	Female			
65 to 74 years	75 to 84 years	85 years and over							Under 18 years	65 years and over	
											Suffolk County—Con.
891	632	206	2,806	90.9	4,528	2,428	1,729	1,007	15.5	32.3	Riverhead town—Con.
205	127	48	867	97.2	1,427	723	380	197	16.5	22.2	Calverton CDP (part)
187	69	29	672	99.4	1,102	567	285	143	17.8	21.3	Jamesport CDP
1,177	857	414	6,534	103.5	10,568	5,252	2,448	1,451	20.5	18.4	Northville CDP
574	257	90	3,857	100.1	5,683	2,890	921	488	26.4	11.9	Riverhead CDP
350	224	101	1,213	97.2	1,981	1,019	675	359	17.2	28.2	Wading River CDP
3	1	0	5	120.0	11	5	4	2	0.0	36.4	Shelter Island town
148	99	43	655	103.5	1,064	535	290	154	20.2	21.8	Dering Harbor village
199	124	58	553	89.5	906	479	381	203	13.5	36.4	Shelter Island CDP
40	26	17	352	88.1	500	264	83	50	24.5	12.5	Shelter Island Heights CDP
9,908	6,421	2,665	60,461	94.8	87,705	45,706	18,994	10,927	25.5	16.1	Shinnecock Reservation
1,855	1,395	327	12,043	95.9	17,343	9,019	3,577	2,006	26.5	15.2	Smithtown town
400	189	59	2,037	98.1	2,955	1,497	648	331	26.8	16.1	Commack CDP (part)
1,071	595	175	5,252	96.9	7,837	4,070	1,841	1,008	24.2	17.8	Fort Salonga CDP (part)
142	93	27	728	102.2	1,097	545	262	134	25.5	17.8	Hauppauge CDP (part)
1,521	1,006	443	8,921	93.7	13,249	6,943	2,970	1,764	23.3	17.2	Head of the Harbor village
296	124	30	2,202	96.8	3,204	1,618	450	243	26.1	10.4	Kings Park CDP
1,102	504	231	6,879	94.6	9,941	5,171	1,837	1,020	25.7	13.7	Lake Ronkonkoma CDP (part)
182	84	19	843	107.5	1,275	617	285	141	27.1	16.3	Nesconset CDP
953	891	603	6,990	90.8	9,977	5,355	2,447	1,557	25.2	18.3	Nissequogue village
2,231	1,451	667	13,612	94.5	19,510	10,171	4,349	2,520	26.3	16.4	St. James CDP
155	89	84	954	89.4	1,317	700	328	203	27.1	18.2	Smithtown CDP
4,832	3,004	1,399	27,754	104.6	44,863	22,046	9,235	5,078	21.0	16.3	Village of the Branch village
193	125	42	873	101.1	1,440	716	360	183	18.0	20.5	Southampton town
69	40	21	432	97.5	638	334	130	68	25.2	15.2	Bridgehampton CDP
389	227	95	2,422	96.4	3,597	1,863	711	380	24.4	14.9	Eastport CDP (part)
195	88	48	2,084	114.6	3,320	1,541	331	174	25.8	7.4	East Quogue CDP
1,048	684	267	6,602	106.0	10,666	5,225	1,999	1,125	21.6	14.7	Flanders CDP
36	10	9	273	108.8	461	215	55	32	19.1	9.6	Hampton Bays CDP
98	78	20	435	91.5	633	334	196	109	24.0	23.5	Northampton CDP
429	238	87	2,189	103.7	3,573	1,771	754	403	19.9	16.9	North Haven village
365	203	86	1,848	93.1	2,820	1,456	654	356	21.0	18.3	North Sea CDP
54	46	13	384	112.5	612	293	113	58	25.0	13.8	Noyack CDP
138	70	30	504	91.9	803	434	238	120	17.0	24.6	Quogue CDP
215	117	44	1,359	94.4	2,003	1,030	376	195	24.2	14.2	Quogue village
218	120	62	1,047	178.0	2,521	868	400	230	13.4	13.7	Remsenburg-Speonk CDP
48	28	15	162	93.2	269	143	91	45	14.1	29.1	Riverside CDP
124	111	36	628	89.0	1,002	527	271	155	15.6	22.8	Sagaponack village
150	96	48	1,068	104.9	1,736	861	294	157	20.7	13.4	Sag Harbor village (part)
363	275	185	1,585	96.2	2,621	1,355	823	482	15.7	26.5	Shinnecock Hills CDP
97	64	25	683	101.0	1,041	518	186	101	24.2	13.5	Southampton village
188	122	44	771	102.2	1,271	641	354	176	18.5	22.7	Tuckahoe CDP
256	168	163	1,561	97.2	2,418	1,252	587	357	21.5	19.1	Water Mill CDP
143	93	59	821	109.6	1,371	646	295	162	20.3	17.1	Westhampton CDP
16	1	0	23	139.1	47	23	17	10	14.5	30.9	Westhampton Beach village
2,539	1,897	995	11,159	96.9	17,829	9,176	5,431	3,065	18.8	24.7	West Hampton Dunes village
402	263	104	1,658	102.0	2,695	1,354	769	418	19.5	23.0	Southold town
144	121	30	458	102.2	790	401	295	149	14.7	31.9	Cutchogue CDP
26	14	3	118	100.0	196	97	43	21	16.9	18.2	East Marion CDP
158	107	124	1,094	100.8	1,791	889	389	261	18.5	17.7	Fishers Island CDP
234	318	262	1,162	82.8	1,814	998	814	512	14.6	38.3	Greenport village
114	102	34	687	102.9	1,067	536	250	137	23.5	17.9	Greenport West CDP
406	305	123	2,129	98.2	3,356	1,710	834	437	20.5	19.8	Laurel CDP
57	33	19	189	84.7	310	168	109	65	11.2	31.2	Mattituck CDP
133	63	41	392	89.5	633	336	237	130	14.8	31.9	New Suffolk CDP
90	50	21	326	109.5	561	268	161	86	17.9	23.6	Orient CDP
775	521	234	2,946	95.1	4,616	2,419	1,530	849	19.7	26.6	Peconic CDP
											Southold CDP
6,688	3,501	1,266	37,933	104.4	59,971	29,476	11,455	6,017	22.7	14.8	Sullivan County
471	255	64	2,020	110.6	3,495	1,654	790	412	17.9	18.6	Bethel town
73	32	6	291	99.3	472	241	111	59	18.6	19.1	Smallwood CDP
340	160	77	1,534	99.3	2,445	1,240	577	311	20.0	18.9	Callicoon town
42	25	17	174	106.3	302	145	84	48	15.9	23.4	Jeffersonville village
156	91	36	684	100.6	1,143	571	283	150	16.7	20.6	Cochecton town
273	159	46	1,360	96.3	2,149	1,084	478	257	19.5	17.9	Delaware town
15	16	4	90	85.6	139	74	35	21	16.8	21.0	Callicoon CDP
23	9	5	111	96.4	172	92	37	25	21.1	17.0	Hortonville CDP
786	372	109	5,746	124.0	9,677	4,237	1,267	644	24.8	9.8	Fallsburg town
119	58	19	1,442	99.0	1,809	925	196	107	37.0	6.8	South Fallsburg CDP
59	43	12	413	105.1	620	316	114	66	26.8	13.5	Woodridge village
103	56	10	411	99.3	680	347	169	84	17.0	20.6	Forestburgh town
170	89	26	669	106.4	1,116	551	285	142	19.2	20.6	Fremont town
253	132	69	1,250	102.4	2,054	1,016	454	229	18.8	17.9	Highland town
805	491	266	4,967	99.0	7,743	3,882	1,562	886	21.7	15.8	Liberty town
348	205	113	2,271	93.4	3,334	1,738	666	391	24.1	15.2	Liberty village
219	120	50	1,231	100.5	1,922	958	389	201	22.1	15.8	Lumberland town
919	453	145	5,977	102.2	9,268	4,661	1,517	774	23.3	12.6	Mamakating town
31	25	8	218	92.7	322	172	64	43	23.3	15.2	Bloomington village
115	60	19	659	89.1	982	529	194	107	21.2	15.6	Wurtsboro village
339	188	58	1,810	96.5	2,763	1,419	585	300	22.3	16.4	Neversink town

Table 1.
Age and Sex: 2010—Con.

[For information on confidentiality protection, nonsampling error, and definitions, see Selected Appendixes at <www.census.gov/prod/cen2010/cph-1-a.pdf>]

State County County Subdivision Place	Total population	Median age	Age								
			Under 5 years	5 to 17 years	18 to 20 years	21 to 24 years	25 to 34 years	35 to 44 years	45 to 54 years	55 to 59 years	60 to 64 years
Sullivan County—Con.											
Rockland town.....	3,775	44.6	188	635	126	125	361	472	599	254	296
Livingston Manor CDP.....	1,221	41.2	62	228	58	42	125	169	191	76	80
Roscoe CDP.....	541	47.9	31	71	16	21	48	66	88	38	39
Thompson town.....	15,308	38.5	1,101	2,877	615	728	1,785	1,800	2,279	1,061	982
Monticello village.....	6,726	34.1	562	1,325	276	401	872	747	897	446	381
Rock Hill CDP.....	1,742	43.0	120	297	45	38	177	250	298	133	110
Tusten town.....	1,515	48.2	56	225	39	55	92	191	290	112	155
Narrowsburg CDP.....	431	46.4	26	63	17	21	26	51	74	24	34
Tioga County.....											
Barton town.....	51,125	42.5	2,973	9,004	1,720	1,998	5,294	6,294	9,052	3,569	3,189
Waverly village.....	8,858	40.9	579	1,530	297	365	1,004	1,145	1,411	565	542
Berkshire town.....	4,444	39.7	302	763	150	193	552	553	637	254	245
Candor town.....	1,412	42.0	81	252	60	53	139	194	238	104	85
Candor village.....	5,305	41.7	298	981	176	198	579	681	940	334	330
Newark Valley town.....	851	37.5	67	151	34	39	112	109	143	48	36
Newark Valley village.....	3,946	42.3	228	734	157	147	373	452	732	321	216
Nichols town.....	997	37.0	57	217	37	51	112	110	152	66	40
Nichols village.....	2,525	43.0	131	438	95	102	252	307	454	180	151
Owego town.....	512	41.5	26	98	20	16	62	63	98	34	27
Apalachin CDP.....	19,883	43.9	1,095	3,446	629	739	1,976	2,369	3,638	1,418	1,270
Owego village.....	1,131	40.7	59	158	35	71	172	131	216	69	54
Richford town.....	3,896	39.6	261	634	139	199	498	450	611	276	208
Spencer town.....	1,172	42.7	81	179	40	40	134	153	242	105	74
Spencer village.....	3,153	41.3	164	595	103	150	311	426	535	199	233
Tioga town.....	759	41.0	47	143	32	46	62	104	99	45	56
Tioga town.....	4,871	42.3	316	849	163	204	526	567	862	343	288
Tompkins County.....											
Caroline town.....	101,564	29.8	4,322	12,337	14,321	12,303	13,684	10,382	11,982	6,191	5,113
Danby town.....	3,282	40.3	193	498	94	136	476	447	503	284	260
Dryden town.....	3,329	43.5	185	564	81	119	353	427	578	321	261
Dryden village.....	14,435	37.6	777	2,293	1,021	827	1,895	1,787	2,154	1,069	971
Freeville village.....	1,890	41.4	90	336	75	94	198	238	297	165	138
Enfield town.....	520	38.0	32	103	20	24	63	61	78	37	28
Groton town.....	3,512	41.2	226	588	102	145	440	461	588	286	244
Groton village.....	5,950	41.3	333	1,055	197	241	680	784	1,045	437	346
Ithaca city.....	2,363	40.0	137	391	71	111	318	292	359	164	142
Ithaca town.....	30,014	22.4	700	1,759	7,841	7,928	4,548	1,887	1,828	991	763
Cayuga Heights village.....	19,930	27.5	796	2,044	4,392	2,005	2,576	1,747	1,924	1,054	842
East Ithaca CDP.....	3,729	34.7	131	444	591	236	470	344	369	204	203
Forest Home CDP.....	2,231	31.6	128	237	34	261	601	245	230	125	114
Northeast Ithaca CDP.....	572	30.1	45	71	8	47	200	83	44	19	11
Northwest Ithaca CDP.....	2,641	34.7	190	472	50	157	462	377	339	173	132
South Hill CDP.....	1,413	45.8	86	142	37	92	216	121	188	119	77
Lansing town.....	6,673	20.3	96	344	3,614	1,103	216	252	332	168	127
Lansing village.....	11,033	39.6	573	1,849	295	525	1,651	1,497	1,676	877	688
Newfield town.....	3,529	33.2	194	404	70	290	914	507	373	215	181
Newfield Hamlet CDP.....	5,179	40.4	305	934	185	213	607	697	868	398	345
Ulysses town.....	759	42.7	36	121	24	31	88	111	129	51	44
Trumansburg village.....	4,900	45.9	234	753	113	164	458	648	818	474	393
Trumansburg village.....	1,797	46.4	96	268	37	63	171	222	299	166	152
Ulster County.....											
Denning town.....	182,493	42.0	8,996	27,820	8,684	9,544	19,952	24,147	30,689	13,607	12,010
Esopus town.....	551	46.2	25	72	14	26	64	58	127	43	30
Port Ewen CDP.....	9,041	43.6	478	1,442	304	384	1,000	1,108	1,509	754	683
Rifton CDP.....	3,546	46.8	144	511	117	138	349	395	614	299	298
Gardiner town.....	456	47.6	33	56	10	17	46	51	82	47	43
Gardiner CDP.....	5,713	43.2	283	990	189	224	506	857	1,079	499	383
Hardenburgh town.....	950	40.2	50	170	29	50	103	148	149	71	61
Hurley town.....	238	50.3	9	35	2	8	26	21	44	18	23
Hurley CDP (part).....	6,314	48.6	271	955	189	185	416	756	1,145	567	550
West Hurley CDP.....	2,612	46.6	122	439	75	68	174	355	471	202	177
Kingston city.....	1,939	52.4	63	268	54	57	108	186	338	195	210
Kingston town.....	23,893	39.2	1,565	3,642	837	1,270	3,358	2,983	3,606	1,628	1,365
Lloyd town.....	889	46.4	39	117	34	26	100	107	170	93	67
Clintondale CDP (part).....	10,863	40.7	639	1,891	344	470	1,274	1,455	1,828	712	657
Highland CDP.....	291	38.1	21	49	4	15	46	46	60	13	11
Marbletown town.....	5,647	40.6	366	873	184	247	727	758	864	328	321
High Falls CDP (part).....	5,607	47.7	237	764	177	198	421	740	1,049	571	544
Stone Ridge CDP.....	130	45.5	6	13	4	4	15	21	22	12	9
Marlborough town.....	1,173	46.5	53	174	40	50	91	153	216	122	90
Marlboro CDP.....	8,808	41.3	489	1,537	325	409	949	1,195	1,608	580	521
Milton CDP.....	3,669	41.8	223	618	128	159	406	476	625	215	211
New Paltz town.....	1,403	40.6	82	208	51	81	181	187	273	122	71
New Paltz village.....	14,003	25.3	430	1,553	2,862	2,106	1,286	1,319	1,585	680	681
Olive town.....	6,818	21.5	112	291	2,604	1,679	636	351	338	156	166
Shokan CDP.....	4,419	48.9	161	652	143	136	319	508	818	470	412
Plattekill town.....	1,183	48.8	44	182	39	43	81	120	219	128	97
Clintondale CDP (part).....	10,499	39.7	603	1,949	435	511	1,099	1,511	1,813	700	594
Plattekill CDP.....	1,161	40.7	66	186	34	64	143	160	193	90	83
Rochester town.....	1,260	34.0	72	291	57	65	166	181	191	66	56
Rochester town.....	7,313	42.9	412	1,219	261	264	663	1,091	1,398	575	478

Table 1.

Age and Sex: 2010—Con.

[For information on confidentiality protection, nonsampling error, and definitions, see Selected Appendixes at <www.census.gov/prod/cen2010/cph-1-a.pdf>]

Age—Con			Age and sex							Percent of total population		State County County Subdivision Place
65 to 74 years	75 to 84 years	85 years and over	All ages		18 years and over		65 years and over		Under 18 years	65 years and over		
			Female	Males per 100 females	Total	Female	Total	Female				
410	246	63	1,872	101.7	2,952	1,496	719	384	21.8	19.0	Sullivan County—Con.	
113	64	13	621	96.6	931	498	190	107	23.8	15.6	Rockland town	
61	40	22	287	88.5	439	238	123	78	18.9	22.7	Livingston Manor CDP	
1,248	614	218	7,679	99.3	11,330	5,775	2,080	1,096	26.0	13.6	Roscoe CDP	
475	248	96	3,413	97.1	4,839	2,518	819	467	28.1	12.2	Thompson town	
165	81	28	881	97.7	1,325	685	274	136	23.9	15.7	Monticello village	
196	75	29	723	109.5	1,234	585	300	147	18.5	19.8	Rock Hill CDP	
57	26	12	206	109.2	342	166	95	45	20.6	22.0	Tusten town	
											Narrowsburg CDP	
4,390	2,666	976	25,780	98.3	39,148	19,963	8,032	4,390	23.4	15.7	Tioga County	
676	478	266	4,611	92.1	6,749	3,565	1,420	837	23.8	16.0	Barton town	
324	258	213	2,389	86.0	3,379	1,877	795	528	24.0	17.9	Waverly village	
133	53	20	703	100.9	1,079	530	206	106	23.6	14.6	Berkshire town	
470	233	85	2,716	95.3	4,026	2,062	788	421	24.1	14.9	Candor town	
63	33	16	452	88.3	633	340	112	70	25.6	13.2	Candor village	
336	190	60	1,961	101.2	2,984	1,474	586	311	24.4	14.9	Newark Valley town	
81	51	23	527	89.2	723	376	155	92	27.5	15.5	Newark Valley village	
241	141	33	1,253	101.5	1,956	986	415	222	22.5	16.4	Nichols town	
34	24	10	260	96.9	388	208	68	45	24.2	13.3	Nichols village	
1,802	1,135	366	9,923	100.4	15,342	7,800	3,303	1,786	22.8	16.6	Owego town	
87	63	16	551	105.3	914	456	166	95	19.2	14.7	Apalachin CDP	
275	230	115	1,995	95.3	3,001	1,596	620	380	23.0	15.9	Owego village	
74	39	11	573	104.5	912	442	124	59	22.2	10.6	Richford town	
256	133	48	1,564	101.6	2,394	1,206	437	222	24.1	13.9	Spencer town	
65	41	19	402	88.8	569	307	125	75	25.0	16.5	Spencer village	
402	264	87	2,476	96.7	3,706	1,898	753	426	23.9	15.5	Tioga town	
5,711	3,421	1,797	51,533	97.1	84,905	43,601	10,929	6,191	16.4	10.8	Tompkins County	
221	112	58	1,642	99.9	2,591	1,304	391	188	21.1	11.9	Caroline town	
284	128	28	1,685	97.6	2,580	1,331	440	221	22.5	13.2	Danby town	
985	469	187	7,215	100.1	11,365	5,809	1,641	861	21.3	11.4	Dryden town	
128	87	44	960	96.9	1,464	757	259	145	22.5	13.7	Dryden village	
28	33	13	262	98.5	385	207	74	44	26.0	14.2	Freeville village	
270	125	37	1,799	95.2	2,698	1,405	432	221	23.2	12.3	Enfield town	
457	255	120	3,031	96.3	4,562	2,348	832	467	23.3	14.0	Groton town	
157	139	82	1,254	88.4	1,835	994	378	230	22.3	16.0	Groton village	
813	573	383	14,893	101.5	27,555	13,673	1,769	1,126	8.2	5.9	Ithaca city	
1,066	849	635	10,537	89.1	17,090	9,194	2,550	1,490	14.2	12.8	Ithaca town	
240	267	230	1,921	94.1	3,154	1,657	737	417	15.4	19.8	Cayuga Heights village	
139	88	29	1,125	98.3	1,866	956	256	144	16.4	11.5	East Ithaca CDP	
21	17	6	282	102.8	456	234	44	22	20.3	7.7	Forest Home CDP	
157	91	41	1,330	98.6	1,979	1,008	289	158	25.1	10.9	Northeast Ithaca CDP	
100	112	123	775	82.3	1,185	667	335	212	16.1	23.7	Northwest Ithaca CDP	
159	127	135	3,708	80.0	6,233	3,490	421	261	6.6	6.3	South Hill CDP	
771	469	162	5,490	101.0	8,611	4,384	1,402	767	22.0	12.7	Lansing town	
212	128	41	1,747	102.0	2,931	1,478	381	213	16.9	10.8	Lansing village	
403	173	51	2,660	94.7	3,940	2,045	627	346	23.9	12.1	Newfield town	
64	47	13	400	89.8	602	324	124	80	20.7	16.3	Newfield Hamlet CDP	
441	268	136	2,581	89.8	3,913	2,108	845	504	20.1	17.2	Ulysses town	
151	100	72	975	84.3	1,433	808	323	216	20.3	18.0	Trumansburg village	
14,464	8,754	3,826	91,684	99.0	145,677	73,613	27,044	15,152	20.2	14.8	Ulster County	
61	22	9	267	106.4	454	219	92	51	17.6	16.7	Denning town	
810	423	146	4,675	93.4	7,121	3,689	1,379	730	21.2	15.3	Esopus town	
412	206	63	1,898	86.8	2,891	1,550	681	381	18.5	19.2	Port Ewen CDP	
31	32	8	233	95.7	367	197	71	40	19.5	15.6	Rifton CDP	
407	207	89	2,847	100.7	4,440	2,225	703	371	22.3	12.3	Gardiner town	
58	39	22	486	95.5	730	368	119	63	23.2	12.5	Gardiner CDP	
33	16	3	110	116.4	194	89	52	25	18.5	21.8	Hardenburgh town	
655	468	157	3,274	92.9	5,088	2,671	1,280	700	19.4	20.3	Hurley town	
240	218	71	1,341	94.8	2,051	1,072	529	296	21.5	20.3	Hurley CDP (part)	
252	150	58	1,050	84.7	1,608	874	460	251	17.1	23.7	West Hurley CDP	
1,674	1,231	734	12,401	92.7	18,686	9,858	3,639	2,244	21.8	15.2	Kingston city	
90	33	13	441	101.6	733	363	136	69	17.5	15.3	Kingston town	
738	547	308	5,561	95.3	8,333	4,352	1,593	929	23.3	14.7	Lloyd town	
17	9	0	129	125.6	221	95	26	12	24.1	8.9	Clintondale CDP (part)	
408	329	242	2,993	88.7	4,408	2,372	979	626	21.9	17.3	Highland CDP	
514	278	114	2,840	97.4	4,606	2,354	906	499	17.9	16.2	Marbletown town	
11	9	4	71	83.1	111	62	24	16	14.6	18.5	High Falls CDP (part)	
94	67	23	608	92.9	946	498	184	106	19.4	15.7	Stone Ridge CDP	
635	370	190	4,468	97.1	6,782	3,448	1,195	654	23.0	13.6	Marlborough town	
300	219	89	1,891	94.0	2,828	1,469	608	350	22.9	16.6	Marlboro CDP	
85	37	25	688	103.9	1,113	548	147	72	20.7	10.5	Milton CDP	
742	511	248	7,614	83.9	12,020	6,670	1,501	854	14.2	10.7	New Paltz town	
198	189	98	3,975	71.5	6,415	3,779	485	299	5.9	7.1	New Paltz village	
490	237	73	2,214	99.6	3,606	1,809	800	406	18.4	18.1	Olive town	
130	81	19	596	98.5	957	490	230	120	19.1	19.4	Shokan CDP	
691	417	176	5,313	97.6	7,947	4,090	1,284	742	24.3	12.2	Plattekill town	
81	45	16	590	96.8	909	475	142	76	21.7	12.2	Clintondale CDP (part)	
66	32	17	637	97.8	897	468	115	68	28.8	9.1	Plattekill CDP	
572	296	84	3,630	101.5	5,682	2,815	952	497	22.3	13.0	Rochester town	

Table 1.
Age and Sex: 2010—Con.

[For information on confidentiality protection, nonsampling error, and definitions, see Selected Appendixes at <www.census.gov/prod/cen2010/cph-1-a.pdf>]

State County County Subdivision Place	Total population	Median age	Age								
			Under 5 years	5 to 17 years	18 to 20 years	21 to 24 years	25 to 34 years	35 to 44 years	45 to 54 years	55 to 59 years	60 to 64 years
Ulster County—Con.											
Rochester town—Con.											
Accord CDP.....	562	40.3	29	111	19	28	50	94	104	40	30
Kerhonkson CDP (part).....	865	39.0	61	166	22	27	105	131	138	62	40
Rosendale town.....	6,075	42.8	289	915	211	286	711	829	1,100	467	394
High Falls CDP (part).....	497	41.9	25	86	11	16	58	76	81	37	34
Rosendale Hamlet CDP.....	1,349	43.6	55	176	48	73	184	166	226	95	116
Tilson CDP.....	1,586	43.2	77	237	62	75	166	228	311	124	74
Saugerties town.....	19,482	43.7	935	3,143	667	744	1,996	2,687	3,365	1,463	1,348
Glasco CDP.....	2,099	43.1	104	331	62	73	254	291	324	112	137
Malden-on-Hudson CDP.....	405	44.1	17	69	15	8	39	59	79	35	24
Saugerties village.....	3,971	42.8	192	592	124	191	494	504	620	292	272
Saugerties South CDP.....	2,218	44.0	94	383	72	68	218	313	362	136	144
Shandaken town.....	3,085	50.2	110	377	93	95	245	364	557	362	274
Phoenicia CDP.....	309	52.4	9	32	10	9	23	28	54	43	30
Pine Hill CDP.....	275	52.6	11	23	7	7	26	30	47	28	21
Shawangunk town.....	14,332	38.7	578	2,115	607	905	2,137	2,407	2,508	977	700
Walker Valley CDP.....	853	39.7	46	182	34	25	97	127	147	54	46
Walkill CDP.....	2,288	38.8	129	459	88	104	261	323	384	173	122
Watchtower CDP.....	2,381	32.4	0	17	179	375	760	465	218	118	68
Ulster town.....	12,327	45.7	556	1,821	431	501	1,255	1,460	2,156	910	834
East Kingston CDP.....	276	39.0	14	38	13	21	34	43	45	10	18
Hillside CDP.....	877	48.6	30	151	30	30	61	83	155	88	67
Hurley CDP (part).....	846	45.9	47	134	28	33	73	95	160	67	60
Lake Katrine CDP.....	2,397	49.0	86	266	75	104	240	272	421	174	162
Lincoln Park CDP.....	2,366	44.3	111	356	85	113	264	276	381	127	129
Wawarsing town.....	13,157	40.1	699	1,972	433	668	1,823	2,059	2,170	860	740
Cragmoor CDP.....	449	49.7	21	52	14	12	30	54	83	49	39
Ellenville village.....	4,135	35.9	314	865	120	193	540	531	584	256	230
Kerhonkson CDP (part).....	819	39.9	57	124	38	52	91	101	135	55	38
Napanoch CDP.....	1,174	39.6	65	206	52	56	132	160	169	80	79
Woodstock town.....	5,884	53.8	188	659	126	128	304	632	1,054	678	732
Woodstock CDP.....	2,088	53.0	66	224	51	49	125	234	375	220	252
Zena CDP.....	1,031	51.1	50	155	24	16	50	114	185	103	106
Warren County.....	65,707	44.1	3,241	10,304	2,242	2,715	6,915	8,328	10,905	5,144	4,666
Bolton town.....	2,326	52.2	47	300	80	77	154	247	385	224	276
Bolton Landing CDP.....	513	54.1	14	48	9	17	47	52	78	58	64
Chester town.....	3,355	48.1	150	478	87	126	283	391	581	303	290
Chestertown CDP.....	677	42.7	44	106	24	30	71	83	118	60	36
North Creek CDP (part).....	112	46.7	5	16	5	3	11	13	18	10	8
Pottersville CDP.....	424	39.2	21	76	20	32	42	60	58	33	28
Glens Falls city.....	14,700	37.6	981	2,238	543	819	2,290	2,037	2,116	1,038	816
Hague town.....	699	57.1	16	56	21	18	39	50	102	94	77
Horicon town.....	1,389	50.3	58	163	35	53	124	150	213	123	115
Johnsburg town.....	2,395	46.8	137	340	54	98	225	260	406	174	204
North Creek CDP (part).....	504	46.0	31	66	13	26	57	50	92	34	36
Lake George town.....	3,515	46.7	145	515	134	127	323	421	630	350	283
Lake George village.....	906	46.6	36	101	29	45	130	94	167	91	72
Lake Luzerne town.....	3,347	44.1	133	529	139	152	332	434	638	230	199
Lake Luzerne CDP.....	1,227	41.5	56	202	52	62	125	168	204	79	75
Queensbury town.....	27,901	44.7	1,267	4,775	917	1,003	2,540	3,603	4,794	2,137	1,903
Glens Falls North CDP.....	8,443	45.7	412	1,375	253	289	781	1,002	1,305	621	645
West Glens Falls CDP.....	7,071	40.9	415	1,258	270	290	780	987	1,199	509	395
Stony Creek town.....	767	48.4	38	87	21	37	69	83	152	54	72
Thurman town.....	1,219	46.2	57	185	40	45	122	129	239	119	87
Warrensburg town.....	4,094	43.9	212	638	171	160	414	523	649	298	344
Warrensburg CDP.....	3,103	42.5	190	476	134	121	338	395	475	210	259
Washington County.....	63,216	41.7	3,349	9,968	2,521	2,995	7,337	8,585	10,287	4,541	3,926
Argyle town.....	3,782	44.4	183	610	147	140	321	523	685	295	217
Argyle village.....	306	42.7	23	34	13	16	38	36	41	24	13
Cambridge town.....	2,021	45.2	104	327	63	80	187	240	351	166	158
Cambridge village (part).....	472	39.0	35	89	10	22	57	59	67	37	22
Dresden town.....	652	48.9	33	91	19	24	57	67	116	59	47
Easton town.....	2,336	43.4	142	382	69	85	232	318	381	190	156
Greenwich village (part).....	208	41.2	14	31	6	12	27	27	31	17	7
Fort Ann town.....	6,190	37.9	170	631	525	481	1,009	1,052	1,074	386	276
Fort Ann village.....	484	38.0	28	88	21	31	56	60	76	24	23
Fort Edward town.....	6,371	40.1	396	1,022	235	348	796	819	965	403	341
Fort Edward village.....	3,375	36.0	249	592	145	222	439	467	491	203	167
Granville town.....	6,669	42.2	347	1,210	247	258	687	889	956	454	431
Granville village.....	2,543	40.9	146	464	98	118	287	317	325	149	138
Greenwich town.....	4,942	43.8	239	851	144	172	519	624	880	426	333
Greenwich village (part).....	1,569	42.0	79	286	51	66	184	189	282	125	90
Hampton town.....	938	40.8	50	169	29	44	102	148	136	63	80
Hartford town.....	2,269	41.8	115	419	82	93	217	344	385	188	141
Hebron town.....	1,853	45.0	95	278	70	73	183	228	347	136	150
Jackson town.....	1,800	46.9	92	249	56	62	173	215	317	159	148
Kingsbury town.....	12,671	38.5	845	1,982	462	694	1,767	1,764	1,971	753	725
Hudson Falls village.....	7,281	36.6	533	1,221	272	399	1,066	995	1,056	398	393
Putnam town.....	609	49.4	23	103	8	9	48	74	97	58	67

Table 1.

Age and Sex: 2010—Con.

[For information on confidentiality protection, nonsampling error, and definitions, see Selected Appendixes at <www.census.gov/prod/cen2010/cph-1-a.pdf>]

Age—Con			Age and sex						Percent of total population		State County County Subdivision Place
			All ages		18 years and over		65 years and over				
			Female	Males per 100 females	Total	Female	Total	Female			
65 to 74 years	75 to 84 years	85 years and over							Under 18 years	65 years and over	
											Ulster County—Con.
39	13	5	281	100.0	422	208	57	29	24.9	10.1	Rochester town—Con.
52	48	13	441	96.1	638	324	113	70	26.2	13.1	Accord CDP
508	274	91	3,114	95.1	4,871	2,518	873	488	19.8	14.4	Kerhonkson CDP (part)
44	19	10	253	96.4	386	197	73	40	22.3	14.7	Rosendale town
106	77	27	704	91.6	1,118	579	210	123	17.1	15.6	High Falls CDP (part)
133	77	22	828	91.5	1,272	670	232	131	19.8	14.6	Rosendale Hamlet CDP
1,766	1,047	321	9,983	95.2	15,404	7,914	3,134	1,719	20.9	16.1	Tillson CDP
195	170	46	1,153	82.0	1,664	914	411	251	20.7	19.6	Saugerties town
35	22	3	215	88.4	319	162	60	33	21.2	14.8	Glasco CDP
357	245	88	2,048	93.9	3,187	1,650	690	405	19.7	17.4	Malden-on-Hudson CDP
215	172	41	1,155	92.0	1,741	916	428	236	21.5	19.3	Saugerties village
352	191	65	1,533	101.2	2,598	1,296	608	316	15.8	19.7	Saugerties South CDP
34	26	11	165	87.3	268	143	71	41	13.3	23.0	Shandaken town
43	26	6	138	99.3	241	122	75	44	12.4	27.3	Phoenicia CDP
766	430	202	6,199	131.2	11,639	4,908	1,398	745	18.8	9.8	Pine Hill CDP
59	30	6	414	106.0	625	314	95	51	26.7	11.1	Shawangunk town
134	87	24	1,157	97.8	1,700	873	245	134	25.7	10.7	Walker Valley CDP
67	43	71	840	183.5	2,364	823	181	112	0.7	7.6	Walkill CDP
1,124	846	433	6,362	93.8	9,950	5,207	2,403	1,413	19.3	19.5	Watchtower CDP
19	16	5	131	110.7	224	105	40	19	18.8	14.5	Ulster town
93	66	23	442	98.4	696	350	182	92	20.6	20.8	East Kingston CDP
82	52	15	426	98.6	665	337	149	76	21.4	17.6	Hillside CDP
211	199	187	1,264	89.6	2,045	1,102	597	396	14.7	24.9	Hurley CDP (part)
223	185	116	1,285	84.1	1,899	1,051	524	334	19.7	22.1	Lake Katrine CDP
989	515	229	5,763	128.3	10,486	4,458	1,733	948	20.3	13.2	Lincoln Park CDP
63	25	7	222	102.3	376	187	95	52	16.3	21.2	Wawarsing town
291	140	71	2,130	94.1	2,956	1,563	502	287	28.5	12.1	Cragmoor CDP
62	45	21	411	99.3	638	325	128	70	22.1	15.6	Ellenville village
93	50	32	610	92.5	903	475	175	100	23.1	14.9	Kerhonkson CDP (part)
847	395	141	3,075	91.3	5,037	2,660	1,383	752	14.4	23.5	Napanoch CDP
277	153	62	1,122	86.1	1,798	979	492	289	13.9	23.6	Woodstock town
140	80	8	536	92.4	826	427	228	120	19.9	22.1	Woodstock CDP
											Zena CDP
5,957	3,678	1,612	33,625	95.4	52,162	27,003	11,247	6,328	20.6	17.1	Warren County
313	169	54	1,136	104.8	1,979	985	536	262	14.9	23.0	Bolton town
66	49	11	255	101.2	451	225	126	64	12.1	24.6	Bolton Landing CDP
409	190	67	1,682	99.5	2,727	1,372	666	345	18.7	19.9	Chester town
54	35	16	348	94.5	527	279	105	66	22.2	15.5	Chestertown CDP
14	6	3	59	89.8	91	47	23	13	18.8	20.5	North Creek CDP (part)
34	16	4	221	91.9	327	165	54	28	22.9	12.7	Pottersville CDP
914	603	305	7,565	94.3	11,481	5,992	1,822	1,099	21.9	12.4	Glens Falls city
133	73	20	354	97.5	627	318	226	115	10.3	32.3	Hague town
216	109	30	693	100.4	1,168	579	355	175	15.9	25.6	Horicon town
253	165	79	1,221	96.2	1,918	979	497	286	19.9	20.8	Johnsburg town
42	43	14	254	98.4	407	214	99	58	19.2	19.6	North Creek CDP (part)
353	178	56	1,741	101.9	2,855	1,409	587	309	18.8	16.7	Lake George town
79	44	18	463	95.7	769	385	141	80	15.1	15.6	Lake George village
350	169	42	1,681	99.1	2,685	1,351	561	293	19.8	16.8	Lake Luzerne town
134	54	16	643	90.8	969	501	204	121	21.0	16.6	Lake Luzerne CDP
2,431	1,689	842	14,489	92.6	21,859	11,554	4,962	2,876	21.7	17.7	Queensbury town
816	621	323	4,496	87.8	6,656	3,650	1,760	1,074	21.2	20.8	Glens Falls North CDP
515	285	168	3,655	93.5	5,398	2,865	968	579	23.7	13.7	West Glens Falls CDP
82	50	22	378	102.9	642	316	154	77	16.3	20.1	Stony Creek town
106	78	12	595	104.9	977	479	196	99	19.9	16.1	Thurman town
397	205	83	2,090	95.9	3,244	1,669	685	392	20.8	16.7	Warrensburg town
274	164	67	1,615	92.1	2,437	1,279	505	305	21.5	16.3	Warrensburg CDP
5,208	3,202	1,297	30,458	107.6	49,899	24,125	9,707	5,359	21.1	15.4	Washington County
367	188	106	1,885	100.6	2,989	1,497	661	358	21.0	17.5	Argyle town
42	20	6	154	98.7	249	129	68	44	18.6	22.2	Argyle village
195	110	40	970	108.4	1,590	790	345	184	21.3	17.1	Cambridge town
47	15	12	233	102.6	348	178	74	44	26.3	15.7	Cambridge village (part)
91	35	13	334	95.2	528	262	139	78	19.0	21.3	Dresden town
217	119	45	1,150	103.1	1,812	908	381	205	22.4	16.3	Easton town
20	10	6	111	87.4	163	85	36	21	21.6	17.3	Greenwich village (part)
383	150	53	1,836	237.1	5,389	1,464	586	305	12.9	9.5	Fort Ann town
37	31	9	247	96.0	368	193	77	48	24.0	15.9	Fort Ann village
438	370	238	3,203	98.9	4,953	2,532	1,046	625	22.3	16.4	Fort Edward town
208	145	47	1,728	95.3	2,534	1,308	400	231	24.9	11.9	Fort Edward village
580	413	197	3,375	97.6	5,112	2,637	1,190	667	23.3	17.8	Granville town
194	194	113	1,368	85.9	1,933	1,080	501	320	24.0	19.7	Granville village
421	249	84	2,505	97.3	3,852	1,990	754	422	22.1	15.3	Greenwich town
114	76	27	807	94.4	1,204	634	217	129	23.3	13.8	Greenwich village (part)
72	38	7	462	103.0	719	350	117	56	23.3	12.5	Hampton town
183	82	20	1,124	101.9	1,735	878	285	138	23.5	12.6	Hartford town
183	93	17	908	104.1	1,480	725	293	145	20.1	15.8	Hebron town
181	122	26	879	104.8	1,459	715	329	151	18.9	18.3	Jackson town
884	602	222	6,452	96.4	9,844	5,094	1,708	989	22.3	13.5	Kingsbury town
467	345	136	3,786	92.3	5,527	2,940	948	570	24.1	13.0	Hudson Falls village
76	41	5	304	100.3	483	251	122	67	20.7	20.0	Putnam town

Table 1.
Age and Sex: 2010—Con.

[For information on confidentiality protection, nonsampling error, and definitions, see Selected Appendixes at <www.census.gov/prod/cen2010/cph-1-a.pdf>]

State County County Subdivision Place	Total population	Median age	Age								
			Under 5 years	5 to 17 years	18 to 20 years	21 to 24 years	25 to 34 years	35 to 44 years	45 to 54 years	55 to 59 years	60 to 64 years
Washington County—Con.											
Salem town.....	2,715	46.2	107	429	87	117	236	334	455	242	195
Salem village.....	946	42.1	43	178	32	53	88	113	161	64	54
White Creek town.....	3,356	44.5	170	555	116	124	309	423	559	277	213
Cambridge village (part).....	1,398	45.7	72	221	53	61	113	167	239	116	82
Whitehall town.....	4,042	40.7	238	660	162	191	494	523	612	286	248
Whitehall village.....	2,614	38.3	172	451	109	133	341	327	375	176	139
Wayne County.....	93,772	41.6	5,500	16,799	3,274	3,781	9,708	12,611	15,980	6,791	5,965
Arcadia town.....	14,244	42.4	821	2,366	500	675	1,573	1,661	2,373	1,044	892
Newark village.....	9,145	39.3	589	1,606	335	456	1,131	1,114	1,382	627	528
Butler town.....	2,064	38.1	140	404	74	78	250	273	296	157	120
Wolcott village (part).....	312	41.6	21	57	11	10	30	46	45	17	17
Galen town.....	4,290	39.0	316	817	164	192	446	519	689	330	225
Clyde village.....	2,093	37.1	157	405	94	106	229	263	305	145	97
Huron town.....	2,118	46.4	117	313	63	98	222	197	381	168	165
Lyons town.....	5,682	41.9	329	901	249	286	628	706	901	376	347
Lyons village.....	3,619	39.3	246	616	171	178	425	463	549	245	213
Macedon town.....	9,148	41.1	527	1,682	302	341	964	1,349	1,620	651	530
Macedon village.....	1,523	41.0	90	282	53	46	172	219	260	129	84
Marion town.....	4,746	41.1	263	879	196	179	483	683	844	322	293
Marion CDP.....	1,511	37.8	114	279	66	68	178	208	236	99	68
Ontario town.....	10,136	42.1	563	1,838	330	383	949	1,498	1,908	712	678
Ontario CDP.....	2,160	40.1	149	383	83	95	251	283	349	138	140
Palmyra town.....	7,975	41.7	459	1,368	268	350	836	1,078	1,338	590	537
Palmyra village.....	3,536	39.4	208	651	127	156	408	491	565	259	206
Rose town.....	2,369	43.4	151	393	91	108	218	293	405	158	161
North Rose CDP.....	636	42.3	39	99	30	35	71	70	109	39	44
Savannah town.....	1,730	39.7	121	326	67	55	189	225	268	108	112
Savannah CDP.....	558	41.8	29	106	27	10	57	67	85	45	46
Sodus town.....	8,384	43.8	452	1,401	299	337	829	996	1,441	665	586
Sodus village.....	1,819	36.6	124	372	90	81	200	232	292	110	97
Sodus Point village.....	900	51.8	27	110	23	36	73	83	152	126	94
Walworth town.....	9,449	39.5	607	2,034	306	266	913	1,608	1,674	669	546
Williamson town.....	6,984	43.1	367	1,260	231	233	682	927	1,145	532	493
Pultneyville CDP.....	698	48.3	27	101	17	15	61	90	96	57	79
Williamson CDP.....	2,495	42.9	140	405	95	103	270	311	373	197	150
Wolcott town.....	4,453	39.9	267	817	134	200	526	598	697	309	280
Red Creek village.....	532	33.9	46	123	20	23	64	71	64	37	29
Wolcott village (part).....	1,389	37.7	100	278	40	62	166	174	204	92	66
Westchester County.....	949,113	40.0	57,199	170,801	34,119	42,868	108,013	132,984	149,032	61,788	53,187
Bedford town.....	17,335	41.5	1,010	3,639	386	567	1,540	2,592	3,252	1,241	942
Bedford CDP.....	1,834	43.7	114	421	32	34	89	270	331	137	112
Bedford Hills CDP.....	3,001	37.4	192	531	83	127	463	475	463	202	128
Katonah CDP.....	1,679	40.6	103	393	34	51	136	268	321	127	84
Cortlandt town.....	41,592	43.3	2,205	8,056	1,147	1,454	3,339	5,725	7,620	3,074	2,665
Buchanan village.....	2,230	40.1	137	407	67	104	257	306	387	135	119
Croton-on-Hudson village.....	8,070	43.2	480	1,644	154	233	609	1,152	1,521	636	481
Crugers CDP.....	1,534	62.9	42	159	28	20	43	105	166	113	153
Montrose CDP.....	2,731	42.9	129	509	89	104	239	371	515	223	160
Verplanck CDP.....	1,729	41.0	84	326	61	72	182	245	314	104	112
Eastchester town.....	32,363	42.0	2,011	6,082	858	1,075	2,886	4,840	5,246	2,090	1,743
Bronxville village.....	6,323	41.3	372	1,563	251	209	311	834	1,145	459	298
Eastchester CDP.....	19,554	42.9	1,202	3,542	431	610	1,738	2,942	3,071	1,244	1,118
Tuckahoe village.....	6,486	40.0	437	977	176	256	837	1,064	1,030	387	327
Greenburgh town.....	88,400	42.8	4,741	15,617	2,634	3,204	8,998	11,886	14,650	6,523	5,743
Ardley village.....	4,452	45.2	202	969	113	129	244	555	787	347	300
Dobbs Ferry village.....	10,875	41.4	539	2,095	499	431	977	1,451	1,785	776	670
Elmsford village.....	4,664	35.1	294	737	155	263	876	693	696	251	189
Fairview CDP.....	3,099	34.5	232	573	131	176	465	452	428	149	139
Greenville CDP.....	7,116	43.6	350	1,715	144	193	320	1,022	1,333	545	436
Hartsdale CDP.....	5,293	44.7	293	541	65	111	786	873	824	418	398
Hastings-on-Hudson village.....	7,849	45.8	327	1,663	202	216	499	921	1,413	705	543
Irvington village.....	6,420	44.6	302	1,392	126	161	478	785	1,228	526	454
Tarrytown village.....	11,277	39.3	663	1,724	524	570	1,577	1,469	1,710	713	685
Harrison town.....	27,472	34.6	1,305	4,918	3,054	2,212	2,353	3,447	3,911	1,511	1,236
Harrison village.....	27,472	34.6	1,305	4,918	3,054	2,212	2,353	3,447	3,911	1,511	1,236
Lewisboro town.....	12,411	44.8	555	2,858	274	356	641	1,571	2,750	1,116	851
Golden's Bridge CDP.....	1,630	44.3	80	318	35	46	138	220	335	149	94
Mamaroneck town.....	29,156	40.7	1,927	5,949	607	946	2,833	4,469	4,561	1,980	1,483
Larchmont village.....	5,864	39.8	436	1,429	85	129	456	944	945	420	280
Mamaroneck village (part).....	11,315	39.5	686	1,933	316	518	1,531	1,673	1,604	677	535
Mount Kisco town.....	10,877	38.0	682	1,690	327	553	1,687	1,671	1,651	614	542
Mount Kisco village.....	10,877	38.0	682	1,690	327	553	1,687	1,671	1,651	614	542
Mount Pleasant town.....	43,724	39.5	2,333	8,590	1,663	2,368	4,512	6,171	7,292	2,828	2,307
Briarcliff Manor village (part).....	659	40.7	48	167	18	13	38	93	138	46	43
Hawthorne CDP.....	4,586	43.3	238	811	117	177	426	654	784	340	318
Pleasantville village.....	7,019	41.0	377	1,597	216	246	548	985	1,241	487	392
Sleepy Hollow village.....	9,870	36.7	705	1,792	315	515	1,393	1,542	1,405	503	437
Thornwood CDP.....	3,759	42.7	186	689	101	146	360	557	642	248	207
Valhalla CDP.....	3,162	41.5	155	591	85	124	333	486	556	204	140

Table 1.

Age and Sex: 2010—Con.

[For information on confidentiality protection, nonsampling error, and definitions, see Selected Appendixes at <www.census.gov/prod/cen2010/cph-1-a.pdf>]

Age—Con			Age and sex						Percent of total population		State County County Subdivision Place
65 to 74 years	75 to 84 years	85 years and over	All ages		18 years and over		65 years and over		Under 18 years	65 years and over	
			Female	Males per 100 females	Total	Female	Total	Female			
280	172	61	1,355	100.4	2,179	1,111	513	275	19.7	18.9	Washington County—Con.
86	55	19	490	93.1	725	378	160	90	23.4	16.9	Salem town
323	201	86	1,734	93.5	2,631	1,365	610	347	21.6	18.2	Salem village
129	91	54	754	85.4	1,105	607	274	172	21.0	19.6	White Creek town
334	217	77	1,982	103.9	3,144	1,556	628	347	22.2	15.5	Cambridge village (part)
190	144	57	1,281	104.1	1,991	991	391	229	23.8	15.0	Whitehall town
											Whitehall village
7,355	4,310	1,698	47,252	98.5	71,473	36,217	13,363	7,359	23.8	14.3	Wayne County
1,189	812	338	7,356	93.6	11,057	5,765	2,339	1,350	22.4	16.4	Arcadia town
674	485	218	4,801	90.5	6,950	3,695	1,377	815	24.0	15.1	Newark village
137	98	37	988	108.9	1,520	724	272	149	26.4	13.2	Butler town
26	25	7	166	88.0	234	123	58	32	25.0	18.6	Wolcott village (part)
275	242	75	2,147	99.8	3,157	1,601	592	324	26.4	13.8	Galen town
126	119	47	1,075	94.7	1,531	804	292	169	26.9	14.0	Clyde village
245	112	37	1,020	107.6	1,688	812	394	200	20.3	18.6	Huron town
435	319	205	2,899	96.0	4,452	2,270	959	585	21.6	16.9	Lyons town
262	186	65	1,881	92.4	2,757	1,428	513	311	23.8	14.2	Lyons village
657	389	136	4,585	99.5	6,939	3,504	1,182	631	24.1	12.9	Macedon town
120	60	8	757	101.2	1,151	573	188	97	24.4	12.3	Macedon village
386	164	54	2,432	95.1	3,604	1,847	604	330	24.1	12.7	Marion town
111	54	30	786	92.2	1,118	581	195	119	26.0	12.9	Marion CDP
781	364	132	5,117	98.1	7,735	3,930	1,277	686	23.7	12.6	Ontario town
140	100	49	1,120	92.9	1,628	868	289	182	24.6	13.4	Ontario CDP
646	374	131	4,024	98.2	6,148	3,122	1,151	637	22.9	14.4	Palmyra town
226	161	78	1,805	95.9	2,677	1,395	465	273	24.3	13.2	Palmyra village
229	118	44	1,226	93.2	1,825	937	391	214	23.0	16.5	Rose town
50	38	12	337	88.7	498	261	100	57	21.7	15.7	North Rose CDP
129	89	41	869	99.1	1,283	634	259	142	25.8	15.0	Savannah town
43	26	17	296	88.5	423	221	86	54	24.2	15.4	Savannah CDP
738	434	206	4,229	98.3	6,531	3,304	1,378	748	22.1	16.4	Sodus town
115	71	35	960	89.5	1,323	683	221	133	27.3	12.1	Sodus village
114	46	16	439	105.0	763	372	176	77	15.2	19.6	Sodus Point village
503	246	77	4,741	99.3	6,808	3,438	826	440	28.0	8.7	Walworth town
635	353	126	3,492	100.0	5,357	2,727	1,114	607	23.3	16.0	Williamson town
110	39	6	359	94.4	570	302	155	81	18.3	22.2	Pultneyville CDP
224	162	65	1,291	93.3	1,950	1,025	451	266	21.8	18.1	Williamson CDP
370	196	59	2,127	109.4	3,369	1,602	625	316	24.3	14.0	Wolcott town
31	15	9	263	102.3	363	185	55	27	31.8	10.3	Red Creek village
112	72	23	694	100.1	1,011	512	207	123	27.2	14.9	Wolcott village (part)
68,766	47,629	22,727	492,452	92.7	721,113	381,377	139,122	82,141	24.0	14.7	Westchester County
1,206	709	251	9,407	84.3	12,686	7,105	2,166	1,154	26.8	12.5	Bedford town
166	96	32	921	99.1	1,299	670	294	149	29.2	16.0	Bedford CDP
154	128	55	1,517	97.8	2,278	1,157	337	193	24.1	11.2	Bedford Hills CDP
89	50	23	893	88.0	1,183	631	162	96	29.5	9.6	Katonah CDP
3,066	2,125	1,116	21,174	96.4	31,331	16,147	6,307	3,572	24.7	15.2	Cortlandt town
167	96	48	1,109	101.1	1,686	834	311	164	24.4	13.9	Buchanan village
567	384	209	4,196	92.3	5,946	3,094	1,160	711	26.3	14.4	Croton-on-Hudson village
246	264	195	846	81.3	1,333	762	705	448	13.1	46.0	Crugers CDP
188	159	45	1,386	97.0	2,093	1,076	392	221	23.4	14.4	Montrose CDP
149	58	22	900	92.1	1,319	678	229	131	23.7	13.2	Verplanck CDP
2,616	1,990	926	17,147	88.7	24,270	13,245	5,532	3,349	25.0	17.1	Eastchester town
451	316	114	3,350	88.7	4,388	2,392	881	511	30.6	13.9	Bronxville village
1,716	1,314	626	10,322	89.4	14,810	8,072	3,656	2,224	24.3	18.7	Eastchester CDP
449	360	186	3,475	86.6	5,072	2,781	995	614	21.8	15.3	Tuckahoe village
7,089	4,875	2,440	46,660	89.5	68,042	36,853	14,404	8,640	23.0	16.3	Greenburgh town
348	288	170	2,363	88.4	3,281	1,766	806	467	26.3	18.1	Ardley village
721	551	380	5,683	91.4	8,241	4,499	1,652	1,012	24.2	15.2	Dobbs Ferry village
265	174	71	2,288	103.8	3,633	1,774	510	289	22.1	10.9	Elmsford village
194	110	50	1,648	88.0	2,294	1,258	354	246	26.0	11.4	Fairview CDP
555	338	165	3,661	94.4	5,051	2,684	1,058	587	29.0	14.9	Greenville CDP
470	354	160	2,926	80.9	4,459	2,510	984	648	15.8	18.6	Hartsdale CDP
592	462	306	4,145	89.4	5,859	3,210	1,360	816	25.4	17.3	Hastings-on-Hudson village
518	325	125	3,368	90.6	4,726	2,563	968	546	26.4	15.1	Irvington village
820	592	230	6,007	87.7	8,890	4,857	1,642	1,005	21.2	14.6	Tarrytown village
1,707	1,279	539	14,575	88.5	21,249	11,444	3,525	1,991	22.7	12.8	Harrison town
1,707	1,279	539	14,575	88.5	21,249	11,444	3,525	1,991	22.7	12.8	Harrison village
896	421	122	6,309	96.7	8,998	4,636	1,439	748	27.5	11.6	Lewisboro town
125	71	19	847	92.4	1,232	661	215	131	24.4	13.2	Golden's Bridge CDP
2,092	1,517	792	15,034	93.9	21,280	11,242	4,401	2,580	27.0	15.1	Mamaroneck town
416	238	86	3,000	95.5	3,999	2,091	740	410	31.8	12.6	Larchmont village
719	686	437	5,797	95.2	8,696	4,565	1,842	1,134	23.1	16.3	Mamaroneck village (part)
744	498	218	5,245	107.4	8,505	4,099	1,460	860	21.8	13.4	Mount Kisco town
744	498	218	5,245	107.4	8,505	4,099	1,460	860	21.8	13.4	Mount Kisco village
2,771	2,028	861	21,667	101.8	32,801	16,329	5,660	3,190	25.0	12.9	Mount Pleasant town
33	14	8	315	109.2	444	227	55	27	32.6	8.3	Briarcliff Manor village (part)
344	270	107	2,342	95.8	3,537	1,852	721	406	22.9	15.7	Hawthorne CDP
467	322	141	3,593	95.4	5,045	2,635	930	548	28.1	13.2	Pleasantville village
531	481	251	5,082	94.2	7,373	3,812	1,263	751	25.3	12.8	Sleepy Hollow village
280	241	102	1,892	98.7	2,884	1,476	623	353	23.3	16.6	Thornwood CDP
254	170	64	1,629	94.1	2,416	1,255	488	289	23.6	15.4	Valhalla CDP

Table 1.
Age and Sex: 2010—Con.

[For information on confidentiality protection, nonsampling error, and definitions, see Selected Appendixes at <www.census.gov/prod/cen2010/cph-1-a.pdf>]

State County County Subdivision Place	Total population	Median age	Age								
			Under 5 years	5 to 17 years	18 to 20 years	21 to 24 years	25 to 34 years	35 to 44 years	45 to 54 years	55 to 59 years	60 to 64 years
Westchester County—Con.											
Mount Vernon city.....	67,292	38.4	4,424	10,985	2,672	3,526	8,951	9,581	10,151	4,032	3,652
New Castle town.....	17,569	42.3	1,058	4,562	408	355	811	2,431	3,424	1,433	1,088
Chappaqua CDP.....	1,436	44.0	77	304	41	33	107	191	295	130	86
New Rochelle city.....	77,062	38.4	4,696	12,812	3,989	4,128	9,695	10,070	10,974	4,906	4,081
North Castle town.....	11,841	42.0	652	2,868	253	327	769	1,624	2,215	905	663
Armonk CDP.....	4,330	40.8	267	1,140	87	109	223	643	805	307	228
North Salem town.....	5,104	45.8	249	975	130	159	298	649	988	384	359
Peach Lake CDP (part).....	585	47.7	23	87	16	21	44	71	120	58	56
Ossining town.....	37,674	39.3	2,176	5,938	1,400	1,757	5,210	5,634	6,010	2,468	2,039
Briarcliff Manor village (part).....	7,208	43.6	318	1,480	596	243	327	804	1,339	540	403
Ossining village.....	25,060	36.6	1,615	3,734	705	1,349	4,446	4,212	3,747	1,451	1,187
Peekskill city.....	23,583	37.5	1,668	3,625	766	1,166	3,660	3,540	3,564	1,541	1,267
Pelham town.....	12,396	40.4	738	2,957	313	425	900	1,885	2,111	822	679
Pelham village.....	6,910	39.1	445	1,588	201	260	579	1,105	1,147	448	340
Pelham Manor village.....	5,486	42.2	293	1,369	112	165	321	780	964	374	339
Pound Ridge town.....	5,104	45.9	284	1,125	91	122	213	646	985	451	415
Scotts Corners CDP.....	711	46.6	28	143	15	15	42	89	138	56	53
Rye city.....	15,720	40.8	1,117	4,011	274	310	936	2,364	2,792	839	719
Rye town.....	45,928	37.2	2,944	7,906	1,417	2,442	6,752	7,107	6,685	2,502	2,225
Mamaroneck village (part).....	7,614	40.5	483	1,458	216	301	760	1,205	1,277	462	427
Port Chester village.....	28,967	34.4	1,998	4,547	1,015	1,876	5,324	4,558	3,817	1,500	1,250
Rye Brook village.....	9,347	44.1	463	1,901	186	265	668	1,344	1,591	540	548
Scarsdale town.....	17,166	42.0	984	4,793	301	335	623	2,516	3,102	1,170	952
Scarsdale village.....	17,166	42.0	984	4,793	301	335	623	2,516	3,102	1,170	952
Somers town.....	20,434	46.6	927	4,142	387	462	1,062	2,639	3,481	1,395	1,358
Heritage Hills CDP.....	3,975	70.9	68	102	10	41	160	199	295	220	388
Lincolndale CDP.....	1,521	42.5	81	336	41	39	123	218	325	116	79
Shenoroock CDP.....	1,898	41.0	106	411	64	53	144	332	345	139	122
White Plains city.....	56,853	39.2	3,378	8,093	1,591	2,750	9,051	8,358	8,027	3,689	3,244
Yonkers city.....	195,976	37.6	13,263	31,436	8,089	10,611	27,657	26,693	27,067	11,570	10,814
Yorktown town.....	36,081	43.6	1,872	7,174	1,088	1,258	2,636	4,875	6,523	2,704	2,120
Crompond CDP.....	2,292	45.0	101	468	57	67	156	296	405	167	148
Jefferson Valley-Yorktown CDP.....	14,142	44.7	737	2,723	382	489	938	1,863	2,455	1,034	898
Lake Mohegan CDP.....	6,010	39.9	347	1,246	253	215	559	918	1,046	445	296
Shrub Oak CDP.....	2,011	43.8	83	382	62	75	180	264	379	153	111
Yorktown Heights CDP.....	1,781	42.0	103	373	57	61	138	255	347	123	95
Wyoming County.....											
Arcade town.....	42,155	40.9	2,096	6,608	1,417	1,946	5,595	6,045	7,122	3,115	2,488
Arcade village.....	4,205	40.6	257	731	132	185	525	497	701	304	253
Attica town.....	2,071	35.2	140	409	68	104	309	249	301	134	117
Attica village (part).....	7,702	38.0	230	729	212	484	1,804	1,540	1,382	438	282
Bennington town.....	2,419	38.9	150	425	113	132	288	324	359	164	132
Bennington town.....	3,359	45.6	137	521	109	124	290	461	628	323	236
Castile town.....	2,906	42.5	162	466	91	142	334	340	448	252	213
Castile village.....	1,015	38.9	70	170	33	60	126	127	143	81	52
Perry village (part).....	438	48.1	19	64	7	14	55	37	74	45	48
Covington town.....	1,232	40.9	56	213	49	58	127	190	210	88	84
Eagle town.....	1,192	40.7	74	226	49	40	129	134	237	80	66
Bliss CDP.....	527	40.6	37	96	22	18	64	53	111	37	22
Gainesville town.....	2,182	42.3	97	377	93	95	191	317	388	169	127
Gainesville village.....	229	44.8	7	31	16	18	13	30	48	18	10
Silver Springs village.....	782	42.4	44	118	19	39	88	104	127	49	43
Genesee Falls town.....	438	44.9	19	64	12	12	48	65	83	34	20
Java town.....	2,057	41.1	109	367	68	83	225	299	366	157	120
Strykersville CDP (part).....	63	43.5	6	7	3	2	4	10	8	6	7
Middlebury town.....	1,441	43.0	73	250	53	51	156	176	245	118	98
Wyoming village.....	434	35.8	32	87	17	12	66	59	56	27	24
Orangeville town.....	1,355	44.2	62	219	45	52	118	205	231	120	106
Perry town.....	4,616	39.4	279	804	180	224	593	611	656	305	282
Perry village (part).....	3,235	37.6	214	580	132	153	441	437	442	212	168
Pike town.....	1,114	38.8	89	229	42	41	126	121	174	102	53
Pike CDP.....	371	35.5	30	76	18	13	46	40	48	37	15
Sheldon town.....	2,409	43.1	117	385	86	89	265	334	416	201	157
Strykersville CDP (part).....	584	42.3	29	90	14	24	81	76	87	51	45
Warsaw town.....	5,064	42.1	283	847	167	237	565	636	795	371	331
Warsaw village.....	3,473	39.9	208	586	127	179	424	444	510	241	192
Wethersfield town.....	883	39.7	52	180	29	29	99	119	162	53	60
Yates County.....											
Barrington town.....	25,348	40.7	1,581	4,634	1,404	1,267	2,363	2,590	3,797	1,799	1,697
Barrington town.....	1,681	39.5	110	390	80	73	121	176	249	103	126
Benton town.....	2,836	42.2	206	575	102	127	224	277	405	168	142
Penn Yan village (part).....	519	63.5	9	55	10	20	23	34	60	31	30
Italy town.....	1,141	44.9	57	188	45	31	101	151	218	96	95
Jerusalem town.....	4,469	42.3	164	518	579	396	331	344	651	376	371
Keuka Park CDP.....	1,137	21.3	10	23	484	302	72	36	52	36	38
Penn Yan village (part).....	76	52.7	2	10	4	1	1	6	19	6	8
Middlesex town.....	1,495	45.3	69	259	58	56	139	159	301	116	139
Milo town.....	7,006	40.4	485	1,275	253	299	796	739	1,046	477	416
Penn Yan village (part).....	4,564	40.3	295	779	174	214	553	519	700	289	249
Potter town.....	1,865	34.4	161	450	75	62	196	219	279	117	89
Rushville village (part).....	464	33.8	38	121	16	14	48	61	72	20	20

Table 1.
Age and Sex: 2010—Con.

[For information on confidentiality protection, nonsampling error, and definitions, see Selected Appendixes at <www.census.gov/prod/cen2010/cph-1-a.pdf>]

Age—Con			Age and sex						Percent of total population		State County County Subdivision Place
65 to 74 years	75 to 84 years	85 years and over	All ages		18 years and over		65 years and over		Under 18 years	65 years and over	
			Female	Males per 100 females	Total	Female	Total	Female			
4,897	2,863	1,558	36,717	83.3	51,883	29,017	9,318	5,820	22.9	13.8	Westchester County—Con.
1,189	609	201	8,819	99.2	11,949	6,162	1,999	1,029	32.0	11.4	Mount Vernon city
82	71	19	763	88.2	1,055	568	172	103	26.5	12.0	New Castle town
5,509	4,111	2,091	40,082	92.3	59,554	31,589	11,711	6,982	22.7	15.2	Chappaqua CDP
914	484	167	5,974	98.2	8,321	4,274	1,565	823	29.7	13.2	New Rochelle city
292	174	55	2,198	97.0	2,923	1,518	521	275	32.5	12.0	North Castle town
439	235	239	2,629	94.1	3,880	2,020	913	526	24.0	17.9	Armonk CDP
42	25	22	313	86.9	475	256	89	54	18.8	15.2	North Salem town
2,417	1,718	907	18,439	104.3	29,560	14,499	5,042	3,005	21.5	13.4	Peach Lake CDP (part)
542	378	238	3,777	90.8	5,410	2,920	1,158	653	24.9	16.1	Ossining town
1,345	872	397	11,765	113.0	19,711	9,169	2,614	1,591	21.3	10.4	Briarcliff Manor village (part)
1,361	960	465	12,056	95.6	18,290	9,484	2,786	1,723	22.4	11.8	Ossining village
820	533	213	6,312	96.4	8,701	4,578	1,566	880	29.8	12.6	Peekskill city
422	255	120	3,529	95.8	4,877	2,567	797	457	29.4	11.5	Pelham town
398	278	93	2,783	97.1	3,824	2,011	769	423	30.3	14.0	Pelham village
469	236	67	2,595	96.7	3,695	1,893	772	383	27.6	15.1	Pelham Manor village
77	38	17	363	95.9	540	279	132	69	24.1	18.6	Pound Ridge town
1,029	783	546	8,159	92.7	10,592	5,691	2,358	1,410	32.6	15.0	Scotts Corners CDP
2,680	2,164	1,104	22,640	102.9	35,078	17,349	5,948	3,547	23.6	13.0	Rye city
471	386	168	3,905	95.0	5,673	2,971	1,025	595	25.5	13.5	Rye town
1,453	1,115	514	13,774	110.3	22,422	10,608	3,082	1,858	22.6	10.6	Mamaroneck village (part)
756	663	422	4,961	88.4	6,983	3,770	1,841	1,094	25.3	19.7	Port Chester village
1,368	711	311	8,799	95.1	11,389	5,936	2,390	1,257	33.7	13.9	Rye Brook village
1,368	711	311	8,799	95.1	11,389	5,936	2,390	1,257	33.7	13.9	Scarsdale town
2,047	1,768	766	10,699	91.0	15,365	8,290	4,581	2,647	24.8	22.4	Scarsdale village
895	1,140	457	2,409	65.0	3,805	2,332	2,492	1,524	4.3	62.7	Somers town
106	39	18	778	95.5	1,104	576	163	85	27.4	10.7	Heritage Hills CDP
110	51	21	974	94.9	1,381	711	182	98	27.2	9.6	Lincolndale CDP
4,363	2,981	1,328	29,498	92.7	45,382	23,795	8,672	5,281	20.2	15.3	Shenorock CDP
14,182	10,032	4,562	103,121	90.0	151,277	81,399	28,776	17,309	22.8	14.7	White Plains city
2,895	1,999	937	18,695	93.0	27,035	14,301	5,831	3,435	25.1	16.2	Yonkers city
189	126	112	1,238	85.1	1,723	946	427	270	24.8	18.6	Yorktown town
1,239	962	422	7,392	91.3	10,682	5,727	2,623	1,559	24.5	18.5	Crompond CDP
357	220	108	3,079	95.2	4,417	2,315	685	394	26.5	11.4	Jefferson Valley-Yorktown CDP
159	118	45	1,063	89.2	1,546	827	322	214	23.1	16.0	Lake Mohegan CDP
135	71	23	914	94.9	1,305	679	229	129	26.7	12.9	Shrub Oak CDP
											Yorktown Heights CDP
3,206	1,760	757	19,202	119.5	33,451	14,880	5,723	3,117	20.6	13.6	Wyoming County
323	214	83	2,153	95.3	3,217	1,649	620	350	23.5	14.7	Arcade town
117	90	33	1,087	90.5	1,522	800	240	147	26.5	11.6	Arcade village
370	161	70	2,009	283.4	6,743	1,531	601	314	12.5	7.8	Attica town
170	117	45	1,251	93.4	1,844	959	332	199	23.8	13.7	Attica village (part)
316	160	54	1,623	107.0	2,701	1,294	530	257	19.6	15.8	Bennington town
257	130	71	1,460	99.0	2,278	1,131	458	247	21.6	15.8	Castile town
77	53	23	526	93.0	775	401	153	89	23.6	15.1	Castile village
41	17	17	227	93.0	355	180	75	45	18.9	17.1	Perry village (part)
106	41	10	601	105.0	963	477	157	76	21.8	12.7	Covington town
94	42	21	592	101.4	892	439	157	87	25.2	13.2	Eagle town
32	24	11	274	92.3	394	201	67	38	25.2	12.7	Bliss CDP
192	93	43	1,076	102.8	1,708	840	328	170	21.7	15.0	Gainesville town
17	16	5	109	110.1	191	88	38	18	16.6	16.6	Gainesville village
85	43	23	413	89.3	620	326	151	89	20.7	19.3	Silver Springs village
44	27	10	223	96.4	355	178	81	43	18.9	18.5	Genesee Falls town
151	80	32	996	106.5	1,581	771	263	140	23.1	12.8	Java town
6	3	1	37	70.3	50	31	10	7	20.6	15.9	Strykersville CDP (part)
124	65	32	701	105.6	1,118	548	221	111	22.4	15.3	Middlebury town
29	16	9	216	100.9	315	161	54	26	27.4	12.4	Wyoming village
115	66	16	650	108.5	1,074	503	197	99	20.7	14.5	Orangeville town
372	226	84	2,370	94.8	3,533	1,820	682	384	23.5	14.8	Perry town
232	159	65	1,696	90.7	2,441	1,285	456	268	24.5	14.1	Perry village (part)
94	26	17	545	104.4	796	395	137	68	28.5	12.3	Pike town
32	9	7	184	101.6	265	136	48	26	28.6	12.9	Pike CDP
203	119	37	1,142	110.9	1,907	913	359	193	20.8	14.9	Sheldon town
45	27	15	298	96.0	465	239	87	54	20.4	14.9	Strykersville CDP (part)
383	285	164	2,646	91.4	3,934	2,083	832	527	22.3	16.4	Warsaw town
230	192	140	1,823	90.5	2,679	1,441	562	379	22.9	16.2	Warsaw village
62	25	13	415	112.8	651	308	100	51	26.3	11.3	Wethersfield town
2,281	1,370	565	13,070	93.9	19,133	10,024	4,216	2,308	24.5	16.6	Yates County
141	80	32	869	93.4	1,181	609	253	131	29.7	15.1	Barrington town
258	213	139	1,457	94.6	2,055	1,085	610	362	27.5	21.5	Benton town
55	90	102	314	65.3	455	282	247	171	12.3	47.6	Penn Yan village (part)
108	43	8	562	103.0	896	442	159	70	21.5	13.9	Italy town
443	226	70	2,454	82.1	3,787	2,107	739	382	15.3	16.5	Jerusalem town
41	35	8	755	50.6	1,104	736	84	42	2.9	7.4	Keuka Park CDP
10	5	4	41	85.4	64	35	19	10	15.8	25.0	Penn Yan village (part)
111	69	19	749	99.6	1,167	591	199	104	21.9	13.3	Middlesex town
612	420	188	3,643	92.3	5,246	2,755	1,220	695	25.1	17.4	Milo town
346	298	148	2,408	89.5	3,490	1,887	792	490	23.5	17.4	Penn Yan village (part)
142	59	16	935	99.5	1,254	654	217	125	32.8	11.6	Potter town
34	15	5	241	92.5	305	176	54	33	34.3	11.6	Rushville village (part)

Table 1.

Age and Sex: 2010—Con.

[For information on confidentiality protection, nonsampling error, and definitions, see Selected Appendixes at <www.census.gov/prod/cen2010/cph-1-a.pdf>]

State County County Subdivision Place	Total population	Median age	Age								
			Under 5 years	5 to 17 years	18 to 20 years	21 to 24 years	25 to 34 years	35 to 44 years	45 to 54 years	55 to 59 years	60 to 64 years
Yates County—Con.											
Starkey town.....	3,573	38.6	252	749	169	158	340	397	493	251	210
Dundee village.....	1,725	39.1	130	328	72	81	173	225	257	92	88
Torrey town.....	1,282	43.5	77	230	43	65	115	128	155	95	109
Dresden village.....	308	39.8	12	51	9	21	45	32	37	27	17

Table 1.

Age and Sex: 2010—Con.

[For information on confidentiality protection, nonsampling error, and definitions, see Selected Appendixes at <www.census.gov/prod/cen2010/cph-1-a.pdf>]

Age—Con			Age and sex						Percent of total population		State County County Subdivision Place
65 to 74 years	75 to 84 years	85 years and over	All ages		18 years and over		65 years and over		Under 18 years	65 years and over	
			Female	Males per 100 females	Total	Female	Total	Female			
305	174	75	1,777	101.1	2,572	1,313	554	304	28.0	15.5	Yates County—Con.
138	95	46	893	93.2	1,267	672	279	164	26.6	16.2	Starkey town
161	86	18	624	105.4	975	468	265	135	23.9	20.7	Dundee village
27	26	4	143	115.4	245	111	57	29	20.5	18.5	Torrey town
											Dresden village

Table 2.
Age and Sex: 2010

[For information on confidentiality protection, nonsampling error, and definitions, see Selected Appendixes at <www.census.gov/prod/cen2010/cph-1-a.pdf>]

State County Place and County Subdivision	Total population	Median age	Age								
			Under 5 years	5 to 17 years	18 to 20 years	21 to 24 years	25 to 34 years	35 to 44 years	45 to 54 years	55 to 59 years	60 to 64 years
New York.....	19,378,102	38.0	1,155,822	3,169,107	865,665	1,117,852	2,659,337	2,610,017	2,878,691	1,237,408	1,066,260
COUNTY											
Albany County.....	304,204	38.5	15,286	45,345	18,810	21,384	39,522	37,218	45,425	21,019	17,881
Allegany County.....	48,946	37.8	2,667	7,909	4,475	3,273	4,866	5,203	6,832	3,295	2,983
Bronx County.....	1,385,108	32.8	103,144	265,052	72,909	88,421	203,534	187,089	185,598	72,545	60,934
Broome County.....	200,600	40.2	10,480	30,079	12,586	13,479	22,984	22,211	30,736	13,560	11,641
Cattaraugus County.....	80,317	40.7	5,042	13,759	3,684	4,052	8,525	9,467	12,356	5,988	5,025
Cayuga County.....	80,026	41.5	4,262	13,036	3,164	3,808	9,424	10,328	13,132	5,810	4,827
Chautauqua County.....	134,905	40.9	7,568	21,878	7,650	7,618	13,985	15,494	20,359	9,825	8,147
Chemung County.....	88,830	40.9	5,275	14,605	3,645	4,291	10,471	10,956	13,921	6,327	5,396
Chenango County.....	50,477	42.9	2,735	8,744	1,770	2,005	5,227	6,182	8,349	3,668	3,394
Clinton County.....	82,128	39.1	4,069	11,821	5,305	5,782	10,157	10,646	13,394	5,402	4,600
Columbia County.....	63,096	45.3	3,029	9,778	2,136	2,550	5,917	7,790	10,600	5,077	4,756
Cortland County.....	49,336	35.8	2,711	7,700	4,460	4,128	5,249	5,635	7,044	3,163	2,788
Delaware County.....	47,980	45.4	2,417	6,988	2,705	2,046	4,402	5,206	7,483	3,786	3,626
Dutchess County.....	297,488	40.2	15,239	50,730	16,502	16,068	31,656	39,717	50,150	20,364	16,758
Erie County.....	919,040	40.4	49,038	149,906	42,570	54,307	107,906	112,542	141,839	63,567	53,001
Essex County.....	39,370	44.5	1,852	5,734	1,198	1,684	4,547	4,971	6,464	3,085	2,692
Franklin County.....	51,599	39.3	2,818	7,902	2,310	3,052	7,081	6,863	8,334	3,434	2,925
Fulton County.....	55,531	41.8	3,055	9,271	2,011	2,380	6,298	7,278	8,824	3,926	3,587
Genesee County.....	60,079	41.5	3,394	9,865	2,619	2,908	6,544	7,648	10,052	4,141	3,518
Greene County.....	49,221	44.0	2,306	7,176	2,321	2,356	4,854	6,293	8,223	3,721	3,457
Hamilton County.....	4,836	51.3	168	627	101	140	358	527	837	510	438
Herkimer County.....	64,519	42.1	3,592	10,706	3,075	2,861	6,646	7,786	10,100	4,731	4,166
Jefferson County.....	116,229	32.6	9,635	19,998	5,223	8,953	17,839	14,684	15,241	6,248	5,427
Kings County.....	2,504,700	34.1	177,198	417,180	105,780	159,475	425,700	341,545	324,177	141,905	124,107
Lewis County.....	27,087	40.2	1,776	4,927	964	1,215	2,977	3,292	4,428	1,951	1,481
Livingston County.....	65,393	39.8	3,198	10,019	4,997	4,493	6,660	7,923	10,700	4,563	3,855
Madison County.....	73,442	39.5	3,903	12,102	5,540	4,518	7,169	8,824	11,888	5,072	4,187
Monroe County.....	744,344	38.5	43,282	125,417	38,725	45,115	90,938	92,798	112,657	49,772	42,046
Montgomery County.....	50,219	40.8	3,062	8,739	1,786	2,321	5,732	6,122	7,403	3,660	3,065
Nassau County.....	1,339,532	41.1	73,888	237,692	49,823	62,943	142,556	177,632	217,985	93,403	78,929
New York County.....	1,585,873	36.4	76,579	157,856	61,777	118,939	341,234	234,144	202,969	92,648	85,574
Niagara County.....	216,469	41.9	11,580	34,910	9,439	10,896	23,884	26,713	35,650	15,756	13,253
Oneida County.....	234,878	40.8	13,281	38,096	10,888	12,564	26,692	29,171	35,912	15,992	14,114
Onondaga County.....	467,026	38.6	27,378	79,877	24,851	27,291	55,932	57,486	71,552	31,493	25,588
Ontario County.....	107,931	42.1	5,808	18,492	4,739	4,979	10,597	13,808	17,593	8,112	7,191
Orange County.....	372,813	36.6	26,488	75,041	17,118	19,026	41,671	52,325	58,112	23,099	18,948
Orleans County.....	42,883	41.0	2,286	7,254	1,839	2,142	4,779	5,620	7,287	2,978	2,520
Oswego County.....	122,109	38.5	7,046	21,177	7,668	7,423	13,088	15,590	19,618	8,200	6,899
Otsego County.....	62,259	40.9	2,741	8,877	5,515	4,579	5,748	6,702	9,242	4,532	4,042
Putnam County.....	99,710	41.9	5,108	18,542	3,157	4,130	9,495	14,652	18,771	7,426	6,012
Queens County.....	2,230,722	37.2	132,464	329,437	87,328	130,378	362,130	326,279	322,884	137,184	116,492
Rensselaer County.....	159,429	39.2	8,822	25,147	8,863	9,591	19,457	20,347	24,812	11,235	9,548
Richmond County.....	468,730	38.4	28,339	80,862	19,381	24,956	59,847	65,630	71,748	31,253	27,370
Rockland County.....	311,687	36.7	23,801	63,779	12,377	15,150	34,901	38,528	44,750	19,248	17,312
St. Lawrence County.....	111,944	37.5	6,574	17,231	8,871	7,896	12,524	13,280	16,132	7,529	6,354
Saratoga County.....	219,607	40.9	12,140	37,716	7,663	9,693	24,742	31,891	36,357	15,462	13,949
Schenectady County.....	154,727	39.8	9,276	26,233	6,390	7,902	18,557	19,855	24,220	10,536	8,675
Schoharie County.....	32,749	42.5	1,501	5,031	2,146	1,627	3,267	3,946	5,129	2,542	2,340
Schuyler County.....	18,343	44.2	881	3,009	641	764	1,787	2,304	3,082	1,489	1,270
Seneca County.....	35,251	41.0	1,980	5,539	1,285	2,033	4,203	4,398	5,513	2,583	2,245
Steuben County.....	98,990	41.4	5,793	17,405	3,526	4,161	10,944	12,364	15,449	7,433	6,197
Suffolk County.....	1,493,350	39.8	85,984	271,686	58,690	71,173	166,685	213,341	245,782	94,938	83,278
Sullivan County.....	77,547	41.7	4,626	12,950	2,967	3,516	8,588	9,807	12,750	5,677	5,211
Tioga County.....	51,125	42.5	2,973	9,004	1,720	1,998	5,294	6,294	9,052	3,569	3,189
Tompkins County.....	101,564	29.8	4,322	12,337	14,321	12,303	13,684	10,382	11,982	6,191	5,113
Ulster County.....	182,493	42.0	8,996	27,820	8,684	9,544	19,952	24,147	30,689	13,607	12,010
Warren County.....	65,707	44.1	3,241	10,304	2,242	2,715	6,915	8,328	10,905	5,144	4,666
Washington County.....	63,216	41.7	3,349	9,968	2,521	2,995	7,337	8,585	10,287	4,541	3,926
Wayne County.....	93,772	41.6	5,500	16,799	3,274	3,781	9,708	12,611	15,980	6,791	5,965
Westchester County.....	949,113	40.0	57,199	170,801	34,119	42,868	108,013	132,984	149,032	61,788	53,187
Wyoming County.....	42,155	40.9	2,096	6,808	1,417	1,946	5,595	6,045	7,122	3,115	2,488
Yates County.....	25,348	40.7	1,581	4,634	1,404	1,267	2,363	2,590	3,797	1,799	1,697
PLACE AND COUNTY SUBDIVISION											
Accord CDP, Ulster County.....	562	40.3	29	111	19	28	50	94	104	40	30
Adams village, Jefferson County.....	1,775	35.6	149	333	70	83	242	224	246	84	88
Adams town, Jefferson County.....	5,143	38.5	342	996	198	235	590	704	826	319	285
Adams Center CDP, Jefferson County.....	1,568	38.2	105	286	64	87	178	194	283	96	87
Addison village, Steuben County.....	1,763	36.7	127	360	62	73	215	233	213	128	123
Addison town, Steuben County.....	2,595	37.2	189	513	102	109	308	328	337	208	171
Afton village, Chenango County.....	822	42.9	43	129	32	30	74	125	120	39	73
Afton town, Chenango County.....	2,851	44.3	150	478	104	97	265	368	480	195	215

Table 2.

Age and Sex: 2010—Con.

[For information on confidentiality protection, nonsampling error, and definitions, see Selected Appendixes at <www.census.gov/prod/cen2010/cph-1-a.pdf>]

Age—Con			Age and sex						Percent of total population		State County Place and County Subdivision
65 to 74 years	75 to 84 years	85 years and over	All ages		18 years and over		65 years and over		Under 18 years	65 years and over	
			Female	Males per 100 females	Total	Female	Total	Female			
1,360,602	866,467	390,874	10,000,955	93.8	15,053,173	7,887,307	2,617,943	1,533,408	22.3	13.5	New York
COUNTY											
20,644	14,570	7,100	157,128	93.6	243,573	127,526	42,314	25,120	19.9	13.9	Albany County
3,931	2,503	1,009	24,250	101.8	38,370	19,072	7,443	3,996	21.6	15.2	Allegany County
80,143	45,700	20,039	735,475	88.3	1,016,912	554,872	145,882	90,595	26.6	10.5	Bronx County
15,668	11,539	5,637	102,227	96.2	160,041	82,501	32,844	19,293	20.2	16.4	Broome County
6,538	4,190	1,691	40,588	97.9	61,516	31,406	12,419	6,904	23.4	15.5	Cattaraugus County
6,192	3,969	2,074	39,193	104.2	62,728	30,799	12,235	6,913	21.6	15.3	Cayuga County
11,125	7,712	3,544	68,396	97.2	105,459	54,136	22,381	12,746	21.8	16.6	Chautauqua County
6,841	4,862	2,240	44,659	98.9	68,950	34,977	13,943	7,999	22.4	15.7	Chemung County
4,636	2,615	1,152	25,341	99.2	38,998	19,716	8,403	4,575	22.7	16.6	Chenango County
5,901	3,750	1,301	40,031	105.2	66,238	32,326	10,952	6,101	19.3	13.3	Clinton County
6,199	3,683	1,581	31,335	101.4	50,289	25,294	11,463	6,176	20.3	18.2	Columbia County
3,460	2,053	945	25,243	95.4	38,925	20,112	6,458	3,611	21.1	13.1	Cortland County
5,087	3,011	1,223	23,884	100.9	38,575	19,258	9,321	4,974	19.6	19.4	Delaware County
21,435	13,298	5,571	149,376	99.2	231,519	117,297	40,304	22,677	22.2	13.5	Dutchess County
69,929	50,828	23,607	476,069	93.0	720,096	378,461	144,364	85,675	21.6	15.7	Erie County
3,765	2,383	995	18,979	107.4	31,784	15,304	7,143	3,933	19.3	18.1	Essex County
3,746	2,291	843	23,263	121.8	40,879	18,112	6,880	3,786	20.8	13.3	Franklin County
4,621	2,847	1,433	28,066	97.9	43,205	22,014	8,901	5,091	22.2	16.0	Fulton County
4,782	3,121	1,487	30,323	98.1	46,820	23,766	9,390	5,316	22.1	15.6	Genesee County
4,748	2,738	1,028	23,541	109.1	39,739	18,911	8,514	4,545	19.3	17.3	Greene County
652	366	112	2,390	102.3	4,041	2,004	1,130	576	16.4	23.4	Hamilton County
5,535	3,584	1,737	32,940	95.9	50,221	25,866	10,856	6,130	22.2	16.8	Herkimer County
6,862	4,231	1,888	57,044	103.8	86,596	42,398	12,981	7,378	25.5	11.2	Jefferson County
152,694	93,989	40,950	1,323,322	89.3	1,910,322	1,031,679	287,633	174,701	23.7	11.5	Kings County
2,096	1,436	544	13,467	101.1	20,384	10,128	4,076	2,208	24.7	15.0	Lewis County
4,729	2,968	1,288	32,577	100.7	52,176	26,148	8,985	5,021	20.2	13.7	Livingston County
5,645	3,271	1,323	37,378	96.5	57,437	29,506	10,239	5,681	21.8	13.9	Madison County
52,071	34,079	17,444	385,236	93.2	575,645	302,606	103,594	60,463	22.7	13.9	Monroe County
3,751	2,930	1,648	25,772	94.9	38,418	20,023	8,329	4,864	23.5	16.6	Montgomery County
98,307	72,317	34,057	691,554	93.7	1,027,952	539,803	204,681	119,545	23.3	15.3	Nassau County
115,369	68,397	30,387	841,432	88.5	1,351,438	725,932	214,153	127,750	14.8	13.5	New York County
16,989	11,981	5,418	111,461	94.2	169,979	88,723	34,388	19,998	21.5	15.9	Niagara County
18,495	12,879	6,794	117,846	99.3	183,501	92,810	38,168	21,979	21.9	16.3	Oneida County
31,945	22,646	10,987	242,165	92.9	359,771	189,588	65,578	38,316	23.0	14.0	Onondaga County
8,835	5,212	2,565	55,189	95.6	83,631	43,335	16,612	9,366	22.5	15.4	Ontario County
22,454	12,943	5,588	186,524	99.9	271,284	137,242	40,985	23,390	27.2	11.0	Orange County
3,346	1,978	854	21,650	98.1	33,343	17,013	6,178	3,444	22.2	14.4	Orleans County
8,585	4,777	2,038	61,250	99.4	93,886	47,464	15,400	8,565	23.1	12.6	Oswego County
5,450	3,302	1,529	32,144	93.7	50,641	26,424	10,281	5,720	18.7	16.5	Otsego County
7,238	3,697	1,482	49,921	99.7	76,060	38,452	12,417	6,902	23.7	12.5	Putnam County
150,624	93,347	42,175	1,150,919	93.8	1,768,821	925,449	286,146	170,578	20.7	12.8	Queens County
11,150	7,182	3,275	80,720	97.5	125,460	64,077	21,607	12,455	21.3	13.6	Rensselaer County
32,631	18,858	7,855	241,441	94.1	359,529	188,342	59,344	34,694	23.3	12.7	Richmond County
22,266	13,879	5,696	158,808	96.3	224,107	116,212	41,841	24,166	28.1	13.4	Rockland County
8,384	5,204	1,965	55,092	103.2	88,139	43,420	15,553	8,721	21.3	13.9	St. Lawrence County
16,719	9,234	4,041	111,548	96.9	169,751	87,274	29,994	16,787	22.7	13.7	Saratoga County
10,693	7,990	4,400	79,871	93.7	119,218	62,611	23,083	13,601	22.9	14.9	Schenectady County
2,919	1,693	608	16,374	100.0	26,217	13,118	5,220	2,736	19.9	15.9	Schoharie County
1,719	975	422	9,221	98.9	14,453	7,332	3,116	1,714	21.2	17.0	Schuyler County
2,829	1,861	782	16,797	109.9	27,732	13,135	5,472	2,980	21.3	15.5	Seneca County
8,220	5,338	2,160	49,864	98.5	75,792	38,477	15,718	8,688	23.4	15.9	Steuben County
107,983	65,969	27,841	758,682	96.8	1,135,680	584,577	201,793	115,903	24.0	13.5	Suffolk County
6,688	3,501	1,266	37,933	104.4	59,971	29,476	11,455	6,017	22.7	14.8	Sullivan County
4,390	2,666	976	25,780	98.3	39,148	19,963	8,032	4,390	23.4	15.7	Tioga County
5,711	3,421	1,797	51,533	97.1	84,905	43,601	10,929	6,191	16.4	10.8	Tompkins County
14,464	8,754	3,826	91,684	99.0	145,677	73,613	27,044	15,152	20.2	14.8	Ulster County
5,957	3,678	1,612	33,625	95.4	52,162	27,003	11,247	6,328	20.6	17.1	Warren County
5,208	3,202	1,297	30,458	107.6	49,899	24,125	9,707	5,359	21.1	15.4	Washington County
7,355	4,310	1,698	47,252	98.5	71,473	36,217	13,363	7,359	23.8	14.3	Wayne County
68,766	47,629	22,727	492,452	92.7	721,113	381,377	139,122	82,141	24.0	14.7	Westchester County
3,206	1,760	757	19,202	119.5	33,451	14,880	5,723	3,117	20.6	13.6	Wyoming County
2,281	1,370	565	13,070	93.9	19,133	10,024	4,216	2,308	24.5	16.6	Yates County
PLACE AND COUNTY SUBDIVISION											
39	13	5	281	100.0	422	208	57	29	24.9	10.1	Accord CDP, Ulster County
132	75	49	940	88.8	1,293	700	256	160	27.2	14.4	Adams village, Jefferson County
370	188	90	2,652	93.9	3,805	1,983	648	362	26.0	12.6	Adams town, Jefferson County
119	54	15	818	91.7	1,177	622	188	105	24.9	12.0	Adams Center CDP, Jefferson County
113	85	31	921	91.4	1,276	672	229	139	27.6	13.0	Addison village, Steuben County
174	116	40	1,340	93.7	1,893	974	330	185	27.1	12.7	Addison town, Steuben County
81	51	25	441	86.4	650	349	157	98	20.9	19.1	Afton village, Chenango County
291	161	47	1,447	97.0	2,223	1,134	499	278	22.3	17.5	Afton town, Chenango County

Table 2.
Age and Sex: 2010—Con.

[For information on confidentiality protection, nonsampling error, and definitions, see Selected Appendixes at <www.census.gov/prod/cen2010/cph-1-a.pdf>]

State County Place and County Subdivision	Total population	Median age	Age								
			Under 5 years	5 to 17 years	18 to 20 years	21 to 24 years	25 to 34 years	35 to 44 years	45 to 54 years	55 to 59 years	60 to 64 years
PLACE AND COUNTY SUBDIVISION—Con.											
Airmont village, Rockland County.....	8,628	40.9	600	1,940	274	290	687	988	1,317	570	478
Akron village, Erie County.....	2,868	42.3	153	464	97	133	326	370	405	209	184
Alabama town, Genesee County.....	1,869	42.2	97	329	77	79	198	244	326	142	99
Albany city, Albany County.....	97,856	30.3	5,375	12,181	9,382	11,656	16,609	10,654	11,370	5,352	4,389
Albertson CDP, Nassau County.....	5,182	44.3	236	898	144	214	481	671	876	363	323
Albion village, Orleans County.....	6,056	36.7	438	1,097	271	341	762	760	889	334	310
Albion town, Orleans County.....	8,468	36.7	448	1,199	377	583	1,439	1,298	1,378	453	324
Albion town, Oswego County.....	2,073	36.1	144	421	90	96	254	260	372	140	108
Alden village, Erie County.....	2,605	42.4	112	463	99	145	232	371	455	174	139
Alden town, Erie County.....	10,865	43.2	374	1,493	469	622	1,206	1,615	1,970	783	619
Alexander village, Genesee County.....	509	34.9	44	126	17	13	55	66	89	23	25
Alexander town, Genesee County.....	2,534	40.9	167	500	110	98	237	316	470	146	128
Alexandria town, Jefferson County.....	4,061	42.8	227	679	133	173	431	511	675	335	300
Alexandria Bay village, Jefferson County.....	1,078	42.6	60	152	34	70	128	119	170	83	79
Alfred village, Allegany County.....	4,174	20.5	22	88	2,421	1,062	194	86	86	51	37
Alfred town, Allegany County.....	5,237	20.8	80	253	2,451	1,124	295	194	269	158	119
Allegany village, Cattaraugus County.....	1,816	36.8	92	280	100	232	172	184	238	140	100
Allegany town, Cattaraugus County.....	8,004	34.5	334	1,071	1,186	859	577	735	998	561	463
Allegany Reservation, Cattaraugus County..	1,020	37.2	79	226	36	43	107	127	139	64	54
Allen town, Allegany County.....	448	42.8	31	89	11	12	36	60	64	31	32
Alma town, Allegany County.....	842	41.7	57	147	37	33	83	98	146	74	56
Almond village.....	466	39.6	33	98	14	20	50	67	62	31	21
Allegany County (part).....	415	38.5	31	89	13	18	46	56	55	27	17
Steuben County (part).....	51	41.6	2	9	1	2	4	11	7	4	4
Almond town, Allegany County.....	1,633	41.1	109	305	43	73	186	193	255	143	113
Altamont village, Albany County.....	1,720	44.6	66	328	64	62	120	231	338	150	121
Altmar village, Oswego County.....	407	30.5	41	95	14	23	57	52	49	31	24
Altona CDP, Clinton County.....	730	36.3	18	57	17	70	188	130	120	38	19
Altona town, Clinton County.....	2,887	38.6	156	428	120	182	396	480	525	173	130
Amagansett CDP, Suffolk County.....	1,165	52.2	36	166	31	43	82	90	189	96	78
Amboy town, Oswego County.....	1,263	40.1	70	241	64	55	118	178	239	99	74
Amenia CDP, Dutchess County.....	955	42.0	63	144	31	54	91	147	144	67	56
Amenia town, Dutchess County.....	4,436	44.0	206	701	178	205	415	572	714	352	313
Ames village, Montgomery County.....	145	46.3	3	26	2	5	14	19	22	8	14
Amherst town, Erie County.....	122,366	40.2	5,762	18,472	8,410	9,117	12,795	13,744	16,687	8,083	7,476
Amity town, Allegany County.....	2,308	41.4	112	399	83	93	261	318	361	140	159
Amityville village, Suffolk County.....	9,523	46.4	429	1,254	270	416	1,080	1,117	1,582	788	693
Amsterdam city, Montgomery County.....	18,620	37.4	1,359	3,289	685	1,062	2,447	2,133	2,453	1,228	1,020
Amsterdam town, Montgomery County.....	5,566	49.2	187	718	164	205	508	661	864	510	455
Ancram town, Columbia County.....	1,573	48.2	59	230	46	54	144	177	284	144	139
Andes CDP, Delaware County.....	252	53.5	12	26	10	6	18	21	40	17	23
Andes town, Delaware County.....	1,301	54.4	54	137	27	35	93	123	195	125	131
Andover village, Allegany County.....	1,042	38.1	76	220	32	50	106	128	141	71	64
Andover town, Allegany County.....	1,830	39.5	131	367	58	77	189	223	264	122	135
Angelica village, Allegany County.....	869	41.4	73	141	29	33	88	112	120	64	69
Angelica town, Allegany County.....	1,403	42.3	94	229	44	56	138	190	203	117	107
Angola village, Erie County.....	2,127	39.4	123	413	84	108	222	269	339	137	130
Angola on the Lake CDP, Erie County.....	1,675	46.4	82	233	62	64	152	215	270	143	152
Annsville town, Oneida County.....	3,012	39.3	172	600	134	153	261	480	527	186	169
Antwerp village, Jefferson County.....	686	35.2	49	139	27	37	88	83	99	47	34
Antwerp town, Jefferson County.....	1,846	36.3	133	369	70	86	227	257	268	121	100
Apalachin CDP, Tioga County.....	1,131	40.7	59	158	35	71	172	131	216	69	54
Aquebogue CDP, Suffolk County.....	2,438	45.1	114	351	80	107	270	292	391	225	196
Arcade village, Wyoming County.....	2,071	35.2	140	409	68	104	309	249	301	134	117
Arcade town, Wyoming County.....	4,205	40.6	257	731	132	185	525	497	701	304	253
Arcadia town, Wayne County.....	14,244	42.4	821	2,366	500	675	1,573	1,661	2,373	1,044	892
Ardley village, Westchester County.....	4,452	45.2	202	969	113	129	244	555	787	347	300
Argyle village, Washington County.....	306	42.7	23	34	13	16	38	36	41	24	13
Argyle town, Washington County.....	3,782	44.4	183	610	147	140	321	523	685	295	217
Arietta town, Hamilton County.....	304	50.0	13	50	3	4	21	37	53	28	27
Arkport village, Steuben County.....	844	43.2	48	150	25	28	84	107	108	61	45
Arkwright town, Chautauqua County.....	1,061	47.7	30	161	23	30	71	161	233	128	85
Arlington CDP, Dutchess County.....	4,061	22.9	203	551	1,068	321	401	448	452	173	124
Armonk CDP, Westchester County.....	4,330	40.8	267	1,140	87	109	223	643	805	307	228
Asharoken village, Suffolk County.....	654	51.5	16	106	12	17	30	57	133	76	63
Ashford town, Cattaraugus County.....	2,132	45.0	99	344	75	84	184	280	394	171	174
Ashland town, Chemung County.....	1,695	45.0	86	272	68	74	147	200	263	146	138
Ashland town, Greene County.....	784	46.6	39	127	25	20	50	114	107	66	70
Athens village, Greene County.....	1,668	45.3	89	248	54	73	157	203	282	136	124
Athens town, Greene County.....	4,089	46.4	203	613	119	159	369	489	730	354	333
Atlantic Beach village, Nassau County.....	1,891	53.5	75	263	39	64	100	168	287	181	158

Table 2.

Age and Sex: 2010—Con.

[For information on confidentiality protection, nonsampling error, and definitions, see Selected Appendixes at <www.census.gov/prod/cen2010/cph-1-a.pdf>]

Age—Con			Age and sex						Percent of total population		State County Place and County Subdivision
65 to 74 years	75 to 84 years	85 years and over	All ages		18 years and over		65 years and over		Under 18 years	65 years and over	
			Female	Males per 100 females	Total	Female	Total	Female			
PLACE AND COUNTY SUBDIVISION—Con.											
727	530	227	4,526	90.6	6,088	3,283	1,484	885	29.4	17.2	Airmont village, Rockland County
248	201	78	1,485	93.1	2,251	1,197	527	319	21.5	18.4	Akron village, Erie County
140	104	34	928	101.4	1,443	714	278	151	22.8	14.9	Alabama town, Genesee County
5,153	3,619	2,116	50,537	93.6	80,300	41,949	10,888	6,713	17.9	11.1	Albany city, Albany County
455	349	172	2,663	94.6	4,048	2,121	976	573	21.9	18.8	Albertson CDP, Nassau County
420	294	140	3,176	90.7	4,521	2,430	854	529	25.3	14.1	Albion village, Orleans County
451	313	205	4,256	99.0	6,821	3,469	969	563	19.4	11.4	Albion town, Orleans County
125	51	12	1,006	106.1	1,508	731	188	87	27.3	9.1	Albion town, Oswego County
194	160	61	1,313	98.4	2,030	1,047	415	248	22.1	15.9	Alden village, Erie County
834	586	294	4,607	135.8	8,998	3,743	1,714	982	17.2	15.8	Alden town, Erie County
26	20	5	269	89.2	339	182	51	31	33.4	10.0	Alexander village, Genesee County
207	127	28	1,285	97.2	1,867	954	362	193	26.3	14.3	Alexander town, Genesee County
345	166	86	2,027	100.3	3,155	1,568	597	304	22.3	14.7	Alexandria town, Jefferson County
93	47	43	554	94.6	866	447	183	105	19.7	17.0	Alexandria Bay village, Jefferson County
68	40	19	1,639	154.7	4,064	1,591	127	62	2.6	3.0	Alfred village, Allegany County
170	87	37	2,153	143.2	4,904	2,002	294	144	6.4	5.6	Alfred town, Allegany County
153	80	45	952	90.8	1,444	758	278	164	20.5	15.3	Allegany village, Cattaraugus County
625	414	181	4,195	90.8	6,599	3,490	1,220	713	17.6	15.2	Allegany town, Cattaraugus County
91	41	13	529	92.8	715	382	145	85	29.9	14.2	Allegany Reservation, Cattaraugus County
56	22	4	212	111.3	328	155	82	36	26.8	18.3	Allen town, Allegany County
57	38	16	394	113.7	638	303	111	54	24.2	13.2	Alma town, Allegany County
38	21	11	228	104.4	335	167	70	38	28.1	15.0	Almond village
32	20	11	210	97.6	295	150	63	36	28.9	15.2	Allegany County (part)
6	1	0	18	183.3	40	17	7	2	21.6	13.7	Steuben County (part)
114	71	28	818	99.6	1,219	606	213	110	25.4	13.0	Almond town, Allegany County
123	86	31	885	94.4	1,326	706	240	147	22.9	14.0	Altamont village, Albany County
12	5	4	188	116.5	271	130	21	9	33.4	5.2	Altmar village, Oswego County
47	18	8	155	371.0	655	123	73	36	10.3	10.0	Altona CDP, Clinton County
190	83	24	1,230	134.7	2,303	952	297	151	20.2	10.3	Altona town, Clinton County
201	117	36	562	107.3	963	466	354	182	17.3	30.4	Amagansett CDP, Suffolk County
87	33	5	607	108.1	952	457	125	62	24.6	9.9	Amboy town, Oswego County
78	55	25	484	97.3	748	378	158	79	21.7	16.5	Amenia CDP, Dutchess County
418	262	100	2,242	97.9	3,529	1,780	780	427	20.4	17.6	Amenia town, Dutchess County
20	11	1	70	107.1	116	56	32	16	20.0	22.1	Ames village, Montgomery County
9,454	7,773	4,593	64,425	89.9	98,132	52,599	21,820	13,167	19.8	17.8	Amherst town, Erie County
214	126	42	1,139	102.6	1,797	894	382	198	22.1	16.6	Amity town, Allegany County
858	610	426	4,972	91.5	7,840	4,148	1,894	1,184	17.7	19.9	Amityville village, Suffolk County
1,170	1,089	685	9,799	90.0	13,972	7,548	2,944	1,838	25.0	15.8	Amsterdam city, Montgomery County
534	466	294	2,899	92.0	4,661	2,450	1,294	769	16.3	23.2	Amsterdam town, Montgomery County
162	103	31	764	105.9	1,284	625	296	140	18.4	18.8	Ancram town, Columbia County
43	24	12	128	96.9	214	109	79	40	15.1	31.3	Andes CDP, Delaware County
224	117	40	626	107.8	1,110	527	381	175	14.7	29.3	Andes town, Delaware County
69	68	17	545	91.2	746	392	154	90	28.4	14.8	Andover village, Allegany County
131	100	33	930	96.8	1,332	674	264	139	27.2	14.4	Andover town, Allegany County
86	35	19	425	104.5	655	332	140	79	24.6	16.1	Angelica village, Allegany County
139	63	23	662	111.9	1,080	524	225	119	23.0	16.0	Angelica town, Allegany County
153	115	34	1,133	87.7	1,591	855	302	181	25.2	14.2	Angola village, Erie County
171	100	31	866	93.4	1,360	715	302	178	18.8	18.0	Angola on the Lake CDP, Erie County
213	95	22	1,488	102.4	2,240	1,111	330	168	25.6	11.0	Annsville town, Oneida County
48	27	8	342	100.6	498	240	83	43	27.4	12.1	Antwerp village, Jefferson County
132	62	21	915	101.7	1,344	657	215	110	27.2	11.6	Antwerp town, Jefferson County
87	63	16	551	105.3	914	456	166	95	19.2	14.7	Apalachin CDP, Tioga County
222	129	61	1,267	92.4	1,973	1,003	412	224	19.1	16.9	Aquebogue CDP, Suffolk County
117	90	33	1,087	90.5	1,522	800	240	147	26.5	11.6	Arcade village, Wyoming County
323	214	83	2,153	95.3	3,217	1,649	620	350	23.5	14.7	Arcade town, Wyoming County
1,189	812	338	7,356	93.6	11,057	5,765	2,339	1,350	22.4	16.4	Arcadia town, Wayne County
348	288	170	2,363	88.4	3,281	1,766	806	467	26.3	18.1	Ardsley village, Westchester County
42	20	6	154	98.7	249	129	68	44	18.6	22.2	Argyle village, Washington County
367	188	106	1,885	100.6	2,989	1,497	661	358	21.0	17.5	Argyle town, Washington County
47	13	8	157	93.6	241	125	68	39	20.7	22.4	Arietta town, Hamilton County
91	73	24	461	83.1	646	360	188	120	23.5	22.3	Arkport village, Steuben County
83	44	12	509	108.4	870	416	139	61	18.0	13.1	Arkwright town, Chautauqua County
143	114	63	2,215	83.3	3,307	1,831	320	186	18.6	7.9	Arlington CDP, Dutchess County
292	174	55	2,198	97.0	2,923	1,518	521	275	32.5	12.0	Armonk CDP, Westchester County
85	33	26	315	107.6	532	268	144	73	18.7	22.0	Asharoken village, Suffolk County
199	108	20	1,033	106.4	1,689	820	327	164	20.8	15.3	Ashford town, Cattaraugus County
163	111	27	852	98.9	1,337	674	301	154	21.1	17.8	Ashland town, Chemung County
97	49	20	394	99.0	618	311	166	82	21.2	21.2	Ashland town, Greene County
151	121	30	869	91.9	1,331	713	302	180	20.2	18.1	Athens village, Greene County
413	236	71	2,069	97.6	3,273	1,672	720	391	20.0	17.6	Athens town, Greene County
241	154	161	990	91.0	1,553	828	556	315	17.9	29.4	Atlantic Beach village, Nassau County

Table 2.

Age and Sex: 2010—Con.

[For information on confidentiality protection, nonsampling error, and definitions, see Selected Appendixes at <www.census.gov/prod/cen2010/cph-1-a.pdf>]

State County Place and County Subdivision	Total population	Median age	Age								
			Under 5 years	5 to 17 years	18 to 20 years	21 to 24 years	25 to 34 years	35 to 44 years	45 to 54 years	55 to 59 years	60 to 64 years
PLACE AND COUNTY SUBDIVISION—Con.											
Attica village.....	2,547	38.1	161	469	122	134	304	340	373	168	134
Genesee County (part).....	128	21.5	11	44	9	2	16	16	14	4	2
Wyoming County (part).....	2,419	38.9	150	425	113	132	288	324	359	164	132
Attica town, Wyoming County.....	7,702	38.0	230	729	212	484	1,804	1,540	1,382	438	282
Auburn city, Cayuga County.....	27,687	39.1	1,713	4,076	1,013	1,525	4,135	3,522	3,995	1,828	1,365
Augusta town, Oneida County.....	2,020	39.7	137	350	67	73	257	250	325	146	128
Aurelius town, Cayuga County.....	2,792	45.2	127	451	89	114	273	333	495	231	194
Aurora village, Cayuga County.....	724	21.3	7	41	290	136	33	31	48	32	30
Aurora town, Erie County.....	13,782	45.3	623	2,523	400	511	1,114	1,652	2,474	1,119	869
Au Sable town, Clinton County.....	3,146	40.8	177	524	125	131	395	397	554	211	196
Au Sable Forks CDP, Clinton County.....	559	43.6	31	95	15	20	64	65	97	52	36
Austerlitz town, Columbia County.....	1,654	50.0	64	245	30	38	126	184	293	137	196
Ava town, Oneida County.....	676	39.5	34	126	34	37	70	82	129	49	37
Averill Park CDP, Rensselaer County.....	1,693	41.8	97	305	72	69	138	245	309	131	146
Avoca village, Steuben County.....	946	37.1	57	185	44	38	116	118	129	64	53
Avoca town, Steuben County.....	2,264	40.8	114	418	107	91	230	281	339	172	178
Avon village, Livingston County.....	3,394	42.3	189	526	116	177	402	421	560	241	200
Avon town, Livingston County.....	7,164	42.6	425	1,135	195	327	800	954	1,212	543	441
Babylon village, Suffolk County.....	12,166	41.6	648	2,126	353	522	1,337	1,787	2,288	884	668
Babylon town, Suffolk County.....	213,603	39.2	12,320	37,108	8,782	10,723	26,154	30,747	35,375	13,297	10,919
Bainbridge village, Chenango County.....	1,355	40.1	101	217	52	62	176	156	175	104	96
Bainbridge town, Chenango County.....	3,308	43.7	197	512	119	140	365	381	534	253	237
Baiting Hollow CDP, Suffolk County.....	1,642	51.8	53	202	39	58	111	205	258	199	194
Baldwin town, Chemung County.....	832	44.8	44	140	22	30	59	126	147	67	63
Baldwin CDP, Nassau County.....	24,033	39.5	1,376	4,532	909	1,144	2,698	3,444	3,971	1,639	1,257
Baldwin Harbor CDP, Nassau County.....	8,102	42.5	378	1,515	271	365	759	1,085	1,489	612	515
Baldwinsville village, Onondaga County.....	7,378	41.4	391	1,338	214	295	820	1,004	1,136	468	409
Ballston town, Saratoga County.....	9,776	42.7	534	1,884	256	338	894	1,350	1,637	716	572
Ballston Spa village, Saratoga County.....	5,409	39.3	366	771	150	299	795	768	759	311	269
Balmville CDP, Orange County.....	3,178	42.7	155	538	110	124	311	458	507	232	225
Bangor town, Franklin County.....	2,224	39.8	139	409	74	96	270	288	374	156	129
Bardonia CDP, Rockland County.....	4,108	46.4	157	782	120	147	305	460	706	300	327
Barker town, Broome County.....	2,732	42.4	157	497	102	120	280	309	554	204	178
Barker village, Niagara County.....	533	39.9	46	91	22	23	68	62	81	36	35
Barneveld village, Oneida County.....	284	42.5	9	45	17	17	24	42	51	17	21
Barnum Island CDP, Nassau County.....	2,414	47.0	107	320	70	81	200	351	400	197	210
Barre town, Orleans County.....	2,025	43.1	95	332	95	94	181	284	347	161	129
Barrington town, Yates County.....	1,681	39.5	110	390	80	73	121	176	249	103	126
Barton town, Tioga County.....	8,858	40.9	579	1,530	297	365	1,004	1,145	1,411	565	542
Batavia city, Genesee County.....	15,465	40.4	1,006	2,363	619	877	1,964	1,752	2,178	967	870
Batavia town, Genesee County.....	6,809	41.3	267	898	538	382	748	942	1,125	483	399
Bath village, Steuben County.....	5,786	43.8	362	891	189	293	629	622	968	438	356
Bath town, Steuben County.....	12,379	43.8	687	1,978	438	558	1,313	1,428	2,097	916	756
Baxter Estates village, Nassau County.....	999	42.8	55	167	17	32	120	138	174	69	62
Bay Park CDP, Nassau County.....	2,212	43.2	118	351	63	86	248	302	419	178	127
Bayport CDP, Suffolk County.....	8,896	42.9	464	1,753	244	323	714	1,245	1,570	646	605
Bay Shore CDP, Suffolk County.....	26,337	37.4	1,654	4,812	1,092	1,294	3,474	3,854	4,247	1,506	1,258
Bayville village, Nassau County.....	6,669	45.6	282	1,167	189	262	531	840	1,280	575	492
Baywood CDP, Suffolk County.....	7,350	37.4	464	1,313	289	398	970	1,137	1,199	395	346
Beacon city, Dutchess County.....	15,541	39.8	812	2,300	595	729	2,260	2,435	2,774	1,050	762
Beaver Dam Lake CDP, Orange County.....	2,242	42.4	112	434	104	89	196	294	462	188	129
Bedford CDP, Westchester County.....	1,834	43.7	114	421	32	34	89	270	331	137	112
Bedford town, Westchester County.....	17,335	41.5	1,010	3,639	386	567	1,540	2,592	3,252	1,241	942
Bedford Hills CDP, Westchester County.....	3,001	37.4	192	531	83	127	463	475	463	202	128
Beekman town, Dutchess County.....	14,621	40.3	689	2,786	480	532	1,558	2,625	2,962	1,010	706
Beekmantown town, Clinton County.....	5,545	42.9	307	891	181	220	626	728	1,018	445	370
Belfast CDP, Allegany County.....	837	37.9	68	161	32	33	93	116	109	41	45
Belfast town, Allegany County.....	1,663	39.1	136	293	63	79	173	204	240	107	107
Bellerose village, Nassau County.....	1,193	40.9	73	251	31	57	101	149	201	95	86
Bellerose Terrace CDP, Nassau County.....	2,198	37.0	123	407	90	121	286	366	335	154	115
Belle Terre village, Suffolk County.....	792	48.2	40	156	12	16	36	87	137	78	71
Belleville CDP, Jefferson County.....	226	36.0	18	50	19	8	16	29	37	13	5
Bellmont town, Franklin County.....	1,434	46.1	70	222	37	38	132	179	262	146	90
Bellmore CDP, Nassau County.....	16,218	42.4	889	3,005	511	623	1,550	2,287	2,895	1,146	986
Bellport village, Suffolk County.....	2,084	51.3	85	274	46	51	159	222	336	226	219
Belmont village, Allegany County.....	969	39.8	51	184	38	54	93	136	150	43	69
Bemus Point village, Chautauqua County.....	364	50.6	9	61	10	9	16	43	59	26	37
Bennington town, Wyoming County.....	3,359	45.6	137	521	109	124	290	461	628	323	236
Benson town, Hamilton County.....	192	46.0	11	26	7	2	23	22	31	19	20
Benton town, Yates County.....	2,836	42.2	206	575	102	127	224	277	405	168	142
Bergen village, Genesee County.....	1,176	39.5	71	229	54	54	133	157	215	75	64
Bergen town, Genesee County.....	3,120	42.8	156	574	123	122	293	407	544	224	204
Berkshire town, Tioga County.....	1,412	42.0	81	252	60	53	139	194	238	104	85

Table 2.

Age and Sex: 2010—Con.

[For information on confidentiality protection, nonsampling error, and definitions, see Selected Appendixes at <www.census.gov/prod/cen2010/cph-1-a.pdf>]

Age—Con			Age and sex						Percent of total population		State County Place and County Subdivision
65 to 74 years	75 to 84 years	85 years and over	All ages		18 years and over		65 years and over		Under 18 years	65 years and over	
			Female	Males per 100 females	Total	Female	Total	Female			
PLACE AND COUNTY SUBDIVISION—Con.											
177	120	45	1,315	93.7	1,917	1,001	342	204	24.7	13.4	Attica village
7	3	0	64	100.0	73	42	10	5	43.0	7.8	Genesee County (part)
170	117	45	1,251	93.4	1,844	959	332	199	23.8	13.7	Wyoming County (part)
370	161	70	2,009	283.4	6,743	1,531	601	314	12.5	7.8	Attica town, Wyoming County
1,820	1,567	1,128	13,645	102.9	21,898	10,818	4,515	2,850	20.9	16.3	Auburn city, Cayuga County
155	99	33	1,010	100.0	1,533	772	287	149	24.1	14.2	Augusta town, Oneida County
245	178	62	1,392	100.6	2,214	1,099	485	254	20.7	17.4	Aurelius town, Cayuga County
45	27	4	451	60.5	676	426	76	36	6.6	10.5	Aurora village, Cayuga County
1,258	853	386	7,152	92.7	10,636	5,559	2,497	1,446	22.8	18.1	Aurora town, Erie County
264	148	24	1,574	99.9	2,445	1,220	436	229	22.3	13.9	Au Sable town, Clinton County
37	41	6	275	103.3	433	223	84	54	22.5	15.0	Au Sable Forks CDP, Clinton County
206	104	31	817	102.4	1,345	654	341	156	18.7	20.6	Austerlitz town, Columbia County
41	24	13	331	104.2	516	246	78	36	23.7	11.5	Ava town, Oneida County
95	66	20	847	99.9	1,291	648	181	99	23.7	10.7	Averill Park CDP, Rensselaer County
77	57	8	472	100.4	704	350	142	65	25.6	15.0	Avoca village, Steuben County
198	105	31	1,106	104.7	1,732	848	334	155	23.5	14.8	Avoca town, Steuben County
244	202	116	1,780	90.7	2,679	1,431	562	350	21.1	16.6	Avon village, Livingston County
586	385	161	3,639	96.9	5,604	2,889	1,132	654	21.8	15.8	Avon town, Livingston County
794	520	239	6,256	94.5	9,392	4,866	1,553	905	22.8	12.8	Babylon village, Suffolk County
14,202	9,840	4,136	110,262	93.7	164,175	86,149	28,178	16,830	23.1	13.2	Babylon town, Suffolk County
113	63	40	701	93.3	1,037	550	216	126	23.5	15.9	Bainbridge village, Chenango County
336	163	71	1,657	99.6	2,599	1,326	570	304	21.4	17.2	Bainbridge town, Chenango County
198	90	35	833	97.1	1,387	715	323	174	15.5	19.7	Baiting Hollow CDP, Suffolk County
90	35	9	399	108.5	648	318	134	70	22.1	16.1	Baldwin town, Chemung County
1,640	982	441	12,603	90.7	18,125	9,728	3,063	1,802	24.6	12.7	Baldwin CDP, Nassau County
560	427	126	4,195	93.1	6,209	3,264	1,113	631	23.4	13.7	Baldwin Harbor CDP, Nassau County
593	460	250	3,888	89.8	5,649	3,067	1,303	822	23.4	17.7	Baldwinsville village, Onondaga County
760	486	349	5,105	91.5	7,358	3,887	1,595	949	24.7	16.3	Ballston town, Saratoga County
356	297	268	2,785	94.2	4,272	2,272	921	609	21.0	17.0	Ballston Spa village, Saratoga County
250	187	81	1,617	96.5	2,485	1,281	518	291	21.8	16.3	Balmville CDP, Orange County
165	87	37	1,098	102.6	1,676	836	289	149	24.6	13.0	Bangor town, Franklin County
475	231	98	2,128	93.0	3,169	1,685	804	446	22.9	19.6	Bardonia CDP, Rockland County
202	107	22	1,335	104.6	2,078	1,025	331	177	23.9	12.1	Barker town, Broome County
38	27	4	283	88.3	396	204	69	39	25.7	12.9	Barker village, Niagara County
27	8	6	139	104.3	230	114	41	24	19.0	14.4	Barneveld village, Oneida County
291	149	38	1,222	97.5	1,987	1,011	478	266	17.7	19.8	Barnum Island CDP, Nassau County
197	78	32	985	105.6	1,598	771	307	162	21.1	15.2	Barre town, Orleans County
141	80	32	869	93.4	1,181	609	253	131	29.7	15.1	Barrington town, Yates County
676	478	266	4,611	92.1	6,749	3,565	1,420	837	23.8	16.0	Barton town, Tioga County
1,172	989	708	8,144	89.9	12,096	6,464	2,869	1,756	21.8	18.6	Batavia city, Genesee County
566	351	110	3,212	112.0	5,644	2,648	1,027	570	17.1	15.1	Batavia town, Genesee County
484	416	138	2,996	93.1	4,533	2,380	1,038	611	21.7	17.9	Bath village, Steuben County
1,044	837	327	6,087	103.4	9,714	4,814	2,208	1,206	21.5	17.8	Bath town, Steuben County
106	38	21	486	105.6	777	383	165	91	22.2	16.5	Baxter Estates village, Nassau County
163	115	42	1,153	91.8	1,743	915	320	192	21.2	14.5	Bay Park CDP, Nassau County
739	447	146	4,628	92.2	6,679	3,551	1,332	781	24.9	15.0	Bayport CDP, Suffolk County
1,649	1,067	430	13,572	94.1	19,871	10,378	3,146	1,899	24.6	11.9	Bay Shore CDP, Suffolk County
580	346	125	3,445	93.6	5,220	2,731	1,051	575	21.7	15.8	Bayville village, Nassau County
497	267	75	3,666	100.5	5,573	2,788	839	471	24.2	11.4	Baywood CDP, Suffolk County
948	598	278	7,278	113.5	12,429	5,712	1,824	1,034	20.0	11.7	Beacon city, Dutchess County
142	68	24	1,150	95.0	1,696	887	234	133	24.4	10.4	Beaver Dam Lake CDP, Orange County
166	96	32	921	99.1	1,299	670	294	149	29.2	16.0	Bedford CDP, Westchester County
1,206	709	251	9,407	84.3	12,686	7,105	2,166	1,154	26.8	12.5	Bedford town, Westchester County
154	128	55	1,517	97.8	2,278	1,157	337	193	24.1	11.2	Bedford Hills CDP, Westchester County
790	354	129	6,329	131.0	11,146	4,614	1,273	654	23.8	8.7	Beekman town, Dutchess County
483	223	53	2,779	99.5	4,347	2,190	759	377	21.6	13.7	Beekmantown town, Clinton County
80	40	19	446	87.7	608	331	139	81	27.4	16.6	Belfast CDP, Allegany County
154	80	27	840	98.0	1,234	628	261	138	25.8	15.7	Belfast town, Allegany County
84	40	25	606	96.9	869	454	149	75	27.2	12.5	Bellerose village, Nassau County
110	57	34	1,109	98.2	1,668	880	201	107	24.1	9.1	Bellerose Terrace CDP, Nassau County
93	47	19	394	101.0	596	309	159	87	24.7	20.1	Belle Terre village, Suffolk County
21	7	3	117	93.2	158	83	31	17	30.1	13.7	Belleville CDP, Jefferson County
157	75	26	685	109.3	1,142	552	258	127	20.4	18.0	Belmont town, Franklin County
1,209	805	312	8,327	94.8	12,324	6,415	2,326	1,340	24.0	14.3	Bellmore CDP, Nassau County
232	164	70	1,077	93.5	1,725	897	466	265	17.2	22.4	Bellport village, Suffolk County
79	54	18	499	94.2	734	391	151	83	24.3	15.6	Belmont village, Allegany County
56	30	8	195	86.7	294	160	94	54	19.2	25.8	Benus Point village, Chautauqua County
316	160	54	1,623	107.0	2,701	1,294	530	257	19.6	15.8	Bennington town, Wyoming County
24	7	0	95	102.1	155	76	31	12	19.3	16.1	Benson town, Hamilton County
258	213	139	1,457	94.6	2,055	1,085	610	362	27.5	21.5	Benton town, Yates County
73	28	23	605	94.4	876	455	124	63	25.5	10.5	Bergen village, Genesee County
277	139	57	1,570	98.7	2,390	1,205	473	249	23.4	15.2	Bergen town, Genesee County
133	53	20	703	100.9	1,079	530	206	106	23.6	14.6	Berkshire town, Tioga County

Table 2.
Age and Sex: 2010—Con.

[For information on confidentiality protection, nonsampling error, and definitions, see Selected Appendixes at <www.census.gov/prod/cen2010/cph-1-a.pdf>]

State County Place and County Subdivision	Total population	Median age	Age								
			Under 5 years	5 to 17 years	18 to 20 years	21 to 24 years	25 to 34 years	35 to 44 years	45 to 54 years	55 to 59 years	60 to 64 years
PLACE AND COUNTY SUBDIVISION—Con.											
Berlin town, Rensselaer County.....	1,880	44.6	99	316	59	78	162	239	319	151	119
Berne town, Albany County.....	2,794	46.1	112	448	79	95	242	376	585	262	188
Bethany town, Genesee County.....	1,765	41.9	114	290	48	70	210	225	328	129	117
Bethel town, Sullivan County.....	4,255	46.3	176	584	137	205	431	481	756	374	321
Bethlehem town, Albany County.....	33,656	43.6	1,717	6,532	1,004	1,060	2,783	4,455	6,003	2,768	2,235
Bethpage CDP, Nassau County.....	16,429	44.1	785	2,736	526	682	1,525	2,201	2,737	1,014	852
Big Flats CDP, Chemung County.....	5,277	45.7	268	915	150	144	488	622	829	407	368
Big Flats town, Chemung County.....	7,731	44.9	396	1,365	222	213	702	975	1,290	596	562
Billington Heights CDP, Erie County.....	1,685	49.1	71	279	58	54	90	169	305	140	150
Binghamton city, Broome County.....	47,376	35.8	2,918	6,533	2,289	4,817	6,742	4,958	6,353	2,966	2,537
Binghamton town, Broome County.....	4,942	44.1	227	905	184	169	409	643	902	427	315
Binghamton University CDP, Broome County.....	6,177	19.9	0	13	4,915	1,205	43	0	1	0	0
Birdsall town, Allegany County.....	221	48.9	8	27	4	5	21	28	45	14	20
Black Brook town, Clinton County.....	1,497	44.4	70	240	50	63	152	187	291	142	95
Black River village, Jefferson County.....	1,348	38.9	81	258	43	67	157	180	210	89	90
Blasdell village, Erie County.....	2,553	38.0	137	420	109	157	354	352	361	152	150
Blauvelt CDP, Rockland County.....	5,689	39.7	284	1,143	455	370	350	717	981	316	256
Bleecker town, Fulton County.....	533	51.7	20	57	19	20	31	55	104	60	60
Blenheim town, Schoharie County.....	377	46.6	20	62	11	8	27	55	51	26	30
Bliss CDP, Wyoming County.....	527	40.6	37	96	22	18	64	53	111	37	22
Blodgett Mills CDP, Cortland County.....	303	40.4	14	61	13	8	24	44	56	26	20
Bloomfield village, Ontario County.....	1,361	40.3	89	228	75	66	147	162	256	86	65
Bloomingburg village, Sullivan County.....	420	37.0	16	82	16	30	56	52	67	18	19
Blooming Grove town, Orange County.....	18,028	40.8	965	3,599	665	806	1,597	2,703	3,328	1,297	973
Bloomville CDP, Delaware County.....	213	43.5	18	25	7	10	31	19	38	9	9
Blue Point CDP, Suffolk County.....	4,773	41.3	271	894	152	229	401	750	820	333	288
Bohemia CDP, Suffolk County.....	10,180	42.5	532	1,706	361	440	985	1,492	1,821	730	633
Bolivar village, Allegany County.....	1,047	35.7	73	220	29	42	153	116	146	75	52
Bolivar town, Allegany County.....	2,189	38.0	146	448	64	87	280	264	332	157	124
Bolton town, Warren County.....	2,326	52.2	47	300	80	77	154	247	385	224	276
Bolton Landing CDP, Warren County.....	513	54.1	14	48	9	17	47	52	78	58	64
Bombay town, Franklin County.....	1,357	33.6	129	286	36	56	197	150	182	64	69
Boonville village, Oneida County.....	2,072	45.3	109	305	52	87	235	240	285	124	126
Boonville town, Oneida County.....	4,555	44.1	238	731	143	180	468	577	763	313	278
Boston town, Erie County.....	8,023	44.3	352	1,447	248	323	663	1,088	1,493	656	489
Bovina town, Delaware County.....	633	52.2	32	79	15	12	41	59	112	87	66
Boylston town, Oswego County.....	549	39.7	32	109	21	21	58	79	95	39	29
Bradford town, Steuben County.....	855	39.3	50	166	32	25	110	111	142	70	58
Brandon town, Franklin County.....	577	41.5	31	104	22	23	66	75	98	44	41
Brant town, Erie County.....	2,065	43.0	111	350	85	79	192	271	353	142	138
Brasher town, St. Lawrence County.....	2,512	40.1	172	470	79	87	278	333	403	180	135
Brasher Falls CDP, St. Lawrence County.....	669	43.1	39	119	13	23	70	84	82	48	34
Breesport CDP, Chemung County.....	626	44.7	26	101	23	31	64	71	123	67	49
Brentwood CDP, Suffolk County.....	60,664	32.0	4,843	11,699	2,802	3,892	10,169	9,043	8,119	2,877	2,197
Brewerton CDP.....	4,029	36.9	298	738	138	196	533	625	627	245	197
Onondaga County (part).....	3,234	34.7	274	629	107	162	457	514	477	178	128
Oswego County (part).....	795	45.8	24	109	31	34	76	111	150	67	69
Brewster village, Putnam County.....	2,390	32.7	163	290	120	219	508	409	335	101	63
Brewster Hill CDP, Putnam County.....	2,089	43.1	101	383	79	80	179	292	401	155	138
Briarcliff Manor village, Westchester County	7,867	43.4	366	1,647	614	256	365	897	1,477	586	446
Bridgehampton CDP, Suffolk County.....	1,756	48.3	83	233	53	52	166	198	304	149	158
Bridgeport CDP.....	1,490	43.4	70	233	55	55	183	182	260	100	89
Madison County (part).....	333	42.8	11	58	14	16	31	51	66	35	13
Onondaga County (part).....	1,157	43.8	59	175	41	39	152	131	194	65	76
Bridgewater village, Oneida County.....	470	35.7	27	87	17	28	74	58	59	34	27
Bridgewater town, Oneida County.....	1,522	40.8	78	274	78	72	167	189	309	95	88
Brighton town, Franklin County.....	1,435	21.4	40	123	513	202	92	91	144	70	46
Brighton town, Monroe County.....	36,609	39.5	1,994	5,201	1,580	2,247	5,362	4,420	4,902	2,328	2,154
Brighton CDP, Monroe County.....	36,609	39.5	1,994	5,201	1,580	2,247	5,362	4,420	4,902	2,328	2,154
Brightwaters village, Suffolk County.....	3,103	43.7	163	639	71	99	224	419	599	294	217
Brinckerhoff CDP, Dutchess County.....	2,900	43.5	121	538	113	89	252	413	518	182	189
Bristol town, Ontario County.....	2,315	46.0	99	369	90	79	197	266	500	245	204
Broadalbin village, Fulton County.....	1,327	40.7	69	249	51	58	143	179	205	85	81
Broadalbin town, Fulton County.....	5,260	41.4	255	982	204	182	504	774	919	389	338
Brockport village, Monroe County.....	8,366	22.0	229	666	2,433	1,800	719	556	645	369	263
Brocton village, Chautauqua County.....	1,486	37.3	114	293	48	66	180	157	205	112	77
Bronx borough, Bronx County.....	1,385,108	32.8	103,144	265,052	72,909	88,421	203,534	187,089	185,598	72,545	60,934
Bronxville village, Westchester County.....	6,323	41.3	372	1,563	251	209	311	834	1,145	459	298
Brookfield town, Madison County.....	2,545	39.9	149	504	83	121	285	318	417	180	165
Brookhaven CDP, Suffolk County.....	3,451	47.3	191	495	99	120	279	396	573	322	318

Table 2.

Age and Sex: 2010—Con.

[For information on confidentiality protection, nonsampling error, and definitions, see Selected Appendixes at <www.census.gov/prod/cen2010/cph-1-a.pdf>]

Age—Con			Age and sex						Percent of total population		State County Place and County Subdivision
65 to 74 years	75 to 84 years	85 years and over	All ages		18 years and over		65 years and over		Under 18 years	65 years and over	
			Female	Males per 100 females	Total	Female	Total	Female			
PLACE AND COUNTY SUBDIVISION—Con.											
156	124	58	955	96.9	1,465	739	338	188	22.1	18.0	Berlin town, Rensselaer County
235	129	43	1,381	102.3	2,234	1,119	407	215	20.0	14.6	Berne town, Albany County
140	77	17	867	103.6	1,361	656	234	113	22.9	13.3	Bethany town, Genesee County
471	255	64	2,020	110.6	3,495	1,654	790	412	17.9	18.6	Bethel town, Sullivan County
2,363	1,777	959	17,512	92.2	25,407	13,494	5,099	2,998	24.5	15.2	Bethlehem town, Albany County
1,466	1,367	538	8,669	89.5	12,908	6,902	3,371	2,077	21.4	20.5	Bethpage CDP, Nassau County
607	387	92	2,670	97.6	4,094	2,119	1,086	578	22.4	20.6	Big Flats CDP, Chemung County
799	479	132	3,906	97.9	5,970	3,071	1,410	745	22.8	18.2	Big Flats town, Chemung County
190	134	45	860	95.9	1,335	693	369	206	20.8	21.9	Billington Heights CDP, Erie County
3,256	2,520	1,487	24,158	96.1	37,925	19,577	7,263	4,489	19.9	15.3	Binghamton city, Broome County
415	274	72	2,451	101.6	3,810	1,919	761	403	22.9	15.4	Binghamton town, Broome County
0	0	0	2,954	109.1	6,164	2,944	0	0	0.2	0.0	Binghamton University CDP, Broome County
28	15	6	108	104.6	186	90	49	22	15.8	22.2	Birdsall town, Allegany County
116	80	11	730	105.1	1,187	598	207	111	20.7	13.8	Black Brook town, Clinton County
81	65	27	693	94.5	1,009	523	173	94	25.1	12.8	Black River village, Jefferson County
159	149	53	1,348	89.4	1,996	1,053	361	232	21.8	14.1	Blasdell village, Erie County
391	323	103	2,918	95.0	4,262	2,224	817	458	25.1	14.4	Blauvelt CDP, Rockland County
63	34	10	254	109.8	456	221	107	46	14.4	20.1	Bleecker town, Fulton County
53	27	7	192	96.4	295	157	87	50	21.8	23.1	Blenheim town, Schoharie County
32	24	11	274	92.3	394	201	67	38	25.2	12.7	Bliss CDP, Wyoming County
20	11	6	148	104.7	228	110	37	24	24.8	12.2	Blodgett Mills CDP, Cortland County
107	56	24	720	89.0	1,044	562	187	116	23.3	13.7	Bloomfield village, Ontario County
31	25	8	218	92.7	322	172	64	43	23.3	15.2	Bloomingburg village, Sullivan County
1,251	611	233	9,146	97.1	13,464	6,889	2,095	1,177	25.3	11.6	Blooming Grove town, Orange County
33	9	5	104	104.8	170	83	47	21	20.2	22.1	Bloomville CDP, Delaware County
356	217	62	2,427	96.7	3,608	1,855	635	354	24.4	13.3	Blue Point CDP, Suffolk County
805	425	250	5,167	97.0	7,942	4,094	1,480	855	22.0	14.5	Bohemia CDP, Suffolk County
73	48	20	532	96.8	754	383	141	85	28.0	13.5	Bolivar village, Allegany County
147	103	37	1,114	96.5	1,595	801	287	157	27.1	13.1	Bolivar town, Allegany County
313	169	54	1,136	104.8	1,979	985	536	262	14.9	23.0	Bolton town, Warren County
66	49	11	255	101.2	451	225	126	64	12.1	24.6	Bolton Landing CDP, Warren County
111	58	19	680	99.6	942	476	188	103	30.6	13.9	Bombay town, Franklin County
199	175	135	1,085	91.0	1,658	883	509	312	20.0	24.6	Boonville village, Oneida County
402	297	165	2,321	96.3	3,586	1,830	864	491	21.3	19.0	Boonville town, Oneida County
759	400	105	3,992	101.0	6,224	3,110	1,264	664	22.4	15.8	Boston town, Erie County
75	39	16	302	109.6	522	252	130	65	17.5	20.5	Bovina town, Delaware County
39	23	4	255	115.3	408	192	66	30	25.7	12.0	Boylston town, Oswego County
58	27	6	419	104.1	639	317	91	46	25.3	10.6	Bradford town, Steuben County
41	24	8	270	113.7	442	207	73	34	23.4	12.7	Brandon town, Franklin County
182	120	42	1,025	101.5	1,604	796	344	190	22.3	16.7	Brant town, Erie County
203	123	49	1,279	96.4	1,870	940	375	191	25.6	14.9	Brasher town, St. Lawrence County
68	52	37	353	89.5	511	266	157	86	23.6	23.5	Brasher Falls CDP, St. Lawrence County
43	22	6	301	108.0	499	238	71	33	20.3	11.3	Breesport CDP, Chemung County
2,769	1,601	653	29,793	103.6	44,122	21,825	5,023	3,037	27.3	8.3	Brentwood CDP, Suffolk County
249	140	43	2,049	96.6	2,993	1,554	432	224	25.7	10.7	Brewerton CDP
169	110	29	1,669	93.8	2,331	1,235	308	159	27.9	9.5	Onondaga County (part)
80	30	14	380	109.2	662	319	124	65	16.7	15.6	Oswego County (part)
104	57	21	915	161.2	1,937	716	182	109	19.0	7.6	Brewster village, Putnam County
183	66	32	1,055	98.0	1,605	819	281	156	23.2	13.5	Brewster Hill CDP, Putnam County
575	392	246	4,092	92.3	5,854	3,147	1,213	680	25.6	15.4	Briarcliff Manor village, Westchester County
193	125	42	873	101.1	1,440	716	360	183	18.0	20.5	Bridgehampton CDP, Suffolk County
140	111	12	769	93.8	1,187	607	263	144	20.3	17.7	Bridgeport CDP
22	13	3	164	103.0	264	123	38	16	20.7	11.4	Madison County (part)
118	98	9	605	91.2	923	484	225	128	20.2	19.4	Onondaga County (part)
42	15	2	236	99.2	356	171	59	26	24.3	12.6	Bridgewater village, Oneida County
117	43	12	744	104.6	1,170	567	172	84	23.1	11.3	Bridgewater town, Oneida County
61	42	11	583	146.1	1,272	484	114	60	11.4	7.9	Brighton town, Franklin County
2,416	2,202	1,803	19,343	89.3	29,414	15,807	6,421	3,994	19.7	17.5	Brighton town, Monroe County
2,416	2,202	1,803	19,343	89.3	29,414	15,807	6,421	3,994	19.7	17.5	Brighton CDP, Monroe County
184	141	53	1,570	97.6	2,301	1,169	378	205	25.8	12.2	Brightwaters village, Suffolk County
288	156	41	1,501	93.2	2,241	1,173	485	277	22.7	16.7	Brinckerhoff CDP, Dutchess County
174	69	23	1,144	102.4	1,847	922	266	132	20.2	11.5	Bristol town, Ontario County
100	75	32	690	92.3	1,009	532	207	120	24.0	15.6	Broadalbin village, Fulton County
418	214	81	2,655	98.1	4,023	2,032	713	374	23.5	13.6	Broadalbin town, Fulton County
312	226	148	4,443	88.3	7,471	3,998	686	428	10.7	8.2	Brockport village, Monroe County
107	86	41	776	91.5	1,079	583	234	145	27.4	15.7	Brocton village, Chautauqua County
80,143	45,700	20,039	735,475	88.3	1,016,912	554,872	145,882	90,595	26.6	10.5	Bronx borough, Bronx County
451	316	114	3,350	88.7	4,388	2,392	881	511	30.6	13.9	Bronxville village, Westchester County
189	97	37	1,292	97.0	1,892	940	323	163	25.7	12.7	Brookfield town, Madison County
335	189	134	1,786	93.2	2,765	1,440	658	369	19.9	19.1	Brookhaven CDP, Suffolk County

Table 2.

Age and Sex: 2010—Con.

[For information on confidentiality protection, nonsampling error, and definitions, see Selected Appendixes at <www.census.gov/prod/cen2010/cph-1-a.pdf>]

State County Place and County Subdivision	Total population	Median age	Age								
			Under 5 years	5 to 17 years	18 to 20 years	21 to 24 years	25 to 34 years	35 to 44 years	45 to 54 years	55 to 59 years	60 to 64 years
PLACE AND COUNTY SUBDIVISION—Con.											
Brookhaven town, Suffolk County.....	486,040	38.5	28,687	87,385	23,022	25,763	56,385	70,830	77,690	30,418	27,574
Brooklyn borough, Kings County.....	2,504,700	34.1	177,198	417,180	105,780	159,475	425,700	341,545	324,177	141,905	124,107
Brookville village, Nassau County.....	3,465	21.6	73	497	982	579	138	201	465	164	118
Broome town, Schoharie County.....	973	49.0	24	151	29	26	62	121	158	88	105
Brownville village, Jefferson County.....	1,119	36.9	84	217	37	41	150	132	162	78	59
Brownville town, Jefferson County.....	6,263	40.1	403	1,150	240	239	750	799	1,046	478	363
Brunswick town, Rensselaer County.....	11,941	44.7	579	1,811	336	495	1,281	1,523	2,133	1,028	877
Brushton village, Franklin County.....	474	39.8	32	79	13	26	61	54	59	35	35
Brutus town, Cayuga County.....	4,464	42.2	256	782	170	175	446	609	818	301	270
Buchanan village, Westchester County.....	2,230	40.1	137	407	67	104	257	306	387	135	119
Buffalo city, Erie County.....	261,310	33.2	17,402	44,174	15,743	20,572	38,051	30,521	36,587	16,262	12,185
Burdett village, Schuyler County.....	340	41.0	19	57	20	19	34	47	53	20	25
Burke village, Franklin County.....	211	31.3	24	47	8	6	29	29	25	10	9
Burke town, Franklin County.....	1,465	38.0	98	306	66	54	168	207	221	96	65
Burlington town, Otsego County.....	1,140	44.4	49	177	42	52	110	149	201	94	84
Burns town, Allegany County.....	1,180	41.6	59	227	35	51	125	153	192	92	76
Busti CDP, Chautauqua County.....	391	38.8	21	79	20	19	41	46	67	30	22
Busti town, Chautauqua County.....	7,351	47.3	321	1,172	241	223	590	843	1,281	649	549
Butler town, Wayne County.....	2,064	38.1	140	404	74	78	250	273	296	157	120
Butternuts town, Otsego County.....	1,786	48.2	60	282	32	52	149	221	320	165	141
Byersville CDP, Livingston County.....	47	48.5	0	9	2	1	3	7	8	2	7
Byron town, Genesee County.....	2,369	41.5	121	415	101	96	238	340	437	192	122
Cairo CDP, Greene County.....	1,402	43.5	73	203	53	74	150	179	227	89	87
Cairo town, Greene County.....	6,670	44.6	327	991	246	306	622	889	1,162	472	466
Calcium CDP, Jefferson County.....	3,491	24.8	514	564	170	522	918	367	203	63	46
Caledonia village, Livingston County.....	2,201	42.5	125	408	64	93	220	271	391	157	134
Caledonia town, Livingston County.....	4,255	43.9	206	748	128	193	406	528	846	322	266
Callicoon CDP, Sullivan County.....	167	50.8	8	20	5	8	13	17	23	23	15
Callicoon town, Sullivan County.....	3,057	46.6	153	459	92	114	274	373	524	242	249
Calverton CDP, Suffolk County.....	6,510	48.5	316	850	173	221	571	782	930	377	479
Cambria town, Niagara County.....	5,839	42.3	269	924	456	259	505	734	1,045	491	345
Cambridge village, Washington County.....	1,870	44.1	107	310	63	83	170	226	306	153	104
Cambridge town, Washington County.....	2,021	45.2	104	327	63	80	187	240	351	166	158
Camden village, Oneida County.....	2,231	40.5	129	432	80	88	228	290	327	125	149
Camden town, Oneida County.....	4,934	41.4	269	948	170	188	481	659	804	340	325
Cameron town, Steuben County.....	945	40.1	52	180	35	39	117	110	151	66	63
Camillus village, Onondaga County.....	1,213	40.1	69	205	46	63	154	165	192	74	71
Camillus town, Onondaga County.....	24,167	43.7	1,222	4,049	756	948	2,574	3,010	4,027	1,668	1,452
Campbell CDP, Steuben County.....	713	44.0	39	128	29	27	72	74	116	64	42
Campbell town, Steuben County.....	3,406	43.0	164	607	127	132	326	455	558	269	210
Canaan town, Columbia County.....	1,710	45.6	63	354	43	51	116	213	259	174	125
Canadice town, Ontario County.....	1,664	48.4	84	228	45	43	143	195	338	169	139
Canajoharie village, Montgomery County.....	2,229	38.5	130	429	84	99	277	282	321	168	93
Canajoharie town, Montgomery County.....	3,730	41.4	192	692	127	150	405	464	619	280	196
Canandaigua city, Ontario County.....	10,545	42.5	519	1,606	460	634	1,191	1,216	1,573	701	631
Canandaigua town, Ontario County.....	10,020	45.1	508	1,699	343	356	853	1,236	1,674	839	760
Canaseraga village, Allegany County.....	550	39.0	31	109	17	26	70	69	76	47	34
Canastota village, Madison County.....	4,804	37.2	355	889	147	221	665	628	682	254	225
Candor village, Tioga County.....	851	37.5	67	151	34	39	112	109	143	48	36
Candor town, Tioga County.....	5,305	41.7	298	981	176	198	579	681	940	334	330
Caneadea town, Allegany County.....	2,542	22.1	84	279	678	414	156	136	245	105	122
Canisteo village, Steuben County.....	2,270	40.5	160	424	83	93	233	252	312	179	165
Canisteo town, Steuben County.....	3,391	42.2	209	622	130	129	324	394	510	266	251
Canton village, St. Lawrence County.....	6,314	21.8	212	465	2,045	1,229	500	412	455	244	222
Canton town, St. Lawrence County.....	10,995	25.3	493	1,307	2,221	1,446	992	1,012	1,209	567	490
Cape Vincent village, Jefferson County.....	726	47.9	31	108	25	28	51	88	105	52	68
Cape Vincent town, Jefferson County.....	2,777	41.8	80	286	66	187	470	447	444	199	176
Carle Place CDP, Nassau County.....	4,981	41.6	258	796	157	229	594	687	808	404	308
Carlisle town, Schoharie County.....	1,948	40.4	100	360	88	97	210	260	364	128	122
Carlton town, Orleans County.....	2,994	44.2	128	518	121	124	243	393	539	248	233
Carmel town, Putnam County.....	34,305	41.3	1,758	6,883	1,128	1,372	3,109	5,090	6,363	2,335	2,004
Carmel Hamlet CDP, Putnam County.....	6,817	40.9	379	1,315	237	278	663	1,007	1,248	452	364
Caroga town, Fulton County.....	1,205	46.9	51	194	42	32	98	134	256	100	103
Caroga Lake CDP, Fulton County.....	518	48.4	18	70	20	17	46	47	114	56	54
Caroline town, Tompkins County.....	3,282	40.3	193	498	94	136	476	447	503	284	260
Carroll town, Chautauqua County.....	3,524	45.3	173	637	110	117	314	397	613	269	197
Carrollton town, Cattaraugus County.....	1,297	43.1	65	220	40	47	135	177	223	94	85
Carthage village, Jefferson County.....	3,747	31.3	391	658	151	270	589	461	384	173	188
Cassadaga village, Chautauqua County.....	634	46.0	23	116	15	31	49	73	102	46	54
Castile village, Wyoming County.....	1,015	38.9	70	170	33	60	126	127	143	81	52
Castile town, Wyoming County.....	2,906	42.5	162	466	91	142	334	340	448	252	213

Table 2.

Age and Sex: 2010—Con.

[For information on confidentiality protection, nonsampling error, and definitions, see Selected Appendixes at <www.census.gov/prod/cen2010/cph-1-a.pdf>]

Age—Con			Age and sex						Percent of total population		State County Place and County Subdivision
65 to 74 years	75 to 84 years	85 years and over	All ages		18 years and over		65 years and over		Under 18 years	65 years and over	
			Female	Males per 100 females	Total	Female	Total	Female			
PLACE AND COUNTY SUBDIVISION—Con.											
32,529	18,148	7,609	246,485	97.2	369,968	189,810	58,286	33,150	23.9	12.0	Brookhaven town, Suffolk County
152,694	93,989	40,950	1,323,322	89.3	1,910,322	1,031,679	287,633	174,701	23.7	11.5	Brooklyn borough, Kings County
146	71	31	1,882	84.1	2,895	1,599	248	124	16.5	7.2	Brookville village, Nassau County
129	65	15	468	107.9	798	387	209	95	18.0	21.5	Broome town, Schoharie County
77	61	21	591	89.3	818	433	159	99	26.9	14.2	Brownville village, Jefferson County
434	265	96	3,174	97.3	4,710	2,410	795	455	24.8	12.7	Brownville town, Jefferson County
973	651	254	6,045	97.5	9,551	4,899	1,878	1,046	20.0	15.7	Brunswick town, Rensselaer County
39	30	11	242	95.9	363	190	80	42	23.4	16.9	Brushton village, Franklin County
355	207	75	2,294	94.6	3,426	1,781	637	347	23.3	14.3	Brutus town, Cayuga County
167	96	48	1,109	101.1	1,686	834	311	164	24.4	13.9	Buchanan village, Westchester County
15,445	10,196	4,172	136,102	92.0	199,734	105,647	29,813	17,937	23.6	11.4	Buffalo city, Erie County
26	13	7	181	87.8	264	143	46	32	22.4	13.5	Burdett village, Schuyler County
13	8	3	102	106.9	140	71	24	12	33.6	11.4	Burke village, Franklin County
110	59	15	698	109.9	1,061	518	184	85	27.6	12.6	Burke town, Franklin County
104	58	20	547	108.4	914	446	182	98	19.8	16.0	Burlington town, Otsego County
101	53	16	578	104.2	894	441	170	89	24.2	14.4	Burns town, Allegany County
26	14	6	195	100.5	291	144	46	27	25.6	11.8	Busti CDP, Chautauqua County
759	520	203	3,706	98.4	5,858	3,013	1,482	820	20.3	20.2	Busti town, Chautauqua County
137	98	37	988	108.9	1,520	724	272	149	26.4	13.2	Butler town, Wayne County
217	118	29	904	97.6	1,444	728	364	203	19.1	20.4	Butternuts town, Otsego County
5	3	0	25	88.0	38	21	8	5	19.1	17.0	Byersville CDP, Livingston County
204	72	31	1,158	104.6	1,833	897	307	161	22.6	13.0	Byron town, Genesee County
141	93	33	746	87.9	1,126	594	267	146	19.7	19.0	Cairo CDP, Greene County
670	398	121	3,421	95.0	5,352	2,749	1,189	623	19.8	17.8	Cairo town, Greene County
79	34	11	1,724	102.5	2,413	1,202	124	62	30.9	3.6	Calcium CDP, Jefferson County
178	114	46	1,131	94.6	1,668	876	338	195	24.2	15.4	Caledonia village, Livingston County
355	198	59	2,144	98.5	3,301	1,682	612	332	22.4	14.4	Caledonia town, Livingston County
15	16	4	90	85.6	139	74	35	21	16.8	21.0	Callicoon CDP, Sullivan County
340	160	77	1,534	99.3	2,445	1,240	577	311	20.0	18.9	Callicoon town, Sullivan County
931	666	214	3,400	91.5	5,344	2,864	1,811	1,062	17.9	27.8	Calverton CDP, Suffolk County
443	278	90	2,901	101.3	4,646	2,361	811	432	20.4	13.9	Cambria town, Niagara County
176	106	66	987	89.5	1,453	785	348	216	22.3	18.6	Cambridge village, Washington County
195	110	40	970	108.4	1,590	790	345	184	21.3	17.1	Cambridge town, Washington County
189	129	65	1,151	93.8	1,670	860	383	214	25.1	17.2	Camden village, Oneida County
424	221	105	2,495	97.8	3,717	1,881	750	399	24.7	15.2	Camden town, Oneida County
90	31	11	457	106.8	713	340	132	60	24.6	14.0	Cameron town, Steuben County
90	64	20	628	93.2	939	496	174	106	22.6	14.3	Camillus village, Onondaga County
2,041	1,713	707	12,610	91.6	18,896	10,066	4,461	2,617	21.8	18.5	Camillus town, Onondaga County
70	39	13	374	90.6	546	288	122	65	23.4	17.1	Campbell CDP, Steuben County
348	165	45	1,733	96.5	2,635	1,343	558	295	22.6	16.4	Campbell town, Steuben County
175	112	25	811	110.9	1,293	662	312	155	24.4	18.2	Canaan town, Columbia County
184	75	21	817	103.7	1,352	661	280	132	18.8	16.8	Canadice town, Ontario County
150	129	67	1,169	90.7	1,670	907	346	213	25.1	15.5	Canajoharie village, Montgomery County
294	209	102	1,912	95.1	2,846	1,489	605	345	23.7	16.2	Canajoharie town, Montgomery County
835	753	426	5,585	88.8	8,420	4,560	2,014	1,310	20.2	19.1	Canandaigua city, Ontario County
836	546	370	5,124	95.6	7,813	4,028	1,752	958	22.0	17.5	Canandaigua town, Ontario County
35	27	9	273	101.5	410	202	71	38	25.5	12.9	Canaseraga village, Allegany County
364	259	115	2,502	92.0	3,560	1,900	738	441	25.9	15.4	Canastota village, Madison County
63	33	16	452	88.3	633	340	112	70	25.6	13.2	Candor village, Tioga County
470	233	85	2,716	95.3	4,026	2,062	788	421	24.1	14.9	Candor town, Tioga County
121	108	94	1,415	79.6	2,179	1,252	323	184	14.3	12.7	Caneadea town, Allegany County
198	125	46	1,190	90.8	1,686	896	369	220	25.7	16.3	Canisteo village, Steuben County
311	180	65	1,732	95.8	2,560	1,329	556	310	24.5	16.4	Canisteo town, Steuben County
254	196	80	3,194	97.7	5,637	2,855	530	324	10.7	8.4	Canton village, St. Lawrence County
623	441	194	5,605	96.2	9,195	4,701	1,258	740	16.4	11.4	Canton town, St. Lawrence County
97	50	23	377	92.6	587	305	170	82	19.1	23.4	Cape Vincent village, Jefferson County
263	123	36	1,002	177.1	2,411	812	422	211	13.2	15.2	Cape Vincent town, Jefferson County
359	232	149	2,535	96.5	3,927	2,037	740	422	21.2	14.9	Carle Place CDP, Nassau County
150	52	17	974	100.0	1,488	741	219	101	23.6	11.2	Carlisle town, Schoharie County
280	123	44	1,480	102.3	2,348	1,165	447	227	21.6	14.9	Carlton town, Orleans County
2,458	1,322	483	17,295	98.4	25,664	13,032	4,263	2,395	25.2	12.4	Carmel town, Putnam County
442	329	103	3,433	98.6	5,123	2,598	874	532	24.8	12.8	Carmel Hamlet CDP, Putnam County
127	53	15	565	113.3	960	456	195	89	20.3	16.2	Caroga town, Fulton County
52	17	7	244	112.3	430	204	76	38	17.0	14.7	Caroga Lake CDP, Fulton County
221	112	58	1,642	99.9	2,591	1,304	391	188	21.1	11.9	Caroline town, Tompkins County
349	253	95	1,803	95.5	2,714	1,410	697	420	23.0	19.8	Carroll town, Chautauqua County
122	62	27	664	95.3	1,012	514	211	105	22.0	16.3	Carrollton town, Cattaraugus County
201	165	116	1,979	89.3	2,698	1,471	482	319	28.0	12.9	Carthage village, Jefferson County
74	34	17	316	100.6	495	243	125	66	21.9	19.7	Cassadaga village, Chautauqua County
77	53	23	526	93.0	775	401	153	89	23.6	15.1	Castile village, Wyoming County
257	130	71	1,460	99.0	2,278	1,131	458	247	21.6	15.8	Castile town, Wyoming County

Table 2.
Age and Sex: 2010—Con.

[For information on confidentiality protection, nonsampling error, and definitions, see Selected Appendixes at <www.census.gov/prod/cen2010/cph-1-a.pdf>]

State County Place and County Subdivision	Total population	Median age	Age								
			Under 5 years	5 to 17 years	18 to 20 years	21 to 24 years	25 to 34 years	35 to 44 years	45 to 54 years	55 to 59 years	60 to 64 years
PLACE AND COUNTY SUBDIVISION—Con.											
Castleton-on-Hudson village, Rensselaer County.....	1,473	39.5	102	237	45	69	188	207	247	92	62
Castorland village, Lewis County.....	351	36.9	41	57	8	21	40	40	44	28	16
Catharine town, Schuyler County.....	1,762	42.7	97	294	53	74	199	218	303	136	131
Catlin town, Chemung County.....	2,618	41.9	147	446	92	101	277	363	438	237	166
Cato village, Cayuga County.....	532	36.2	42	89	26	38	64	66	80	35	22
Cato town, Cayuga County.....	2,537	42.4	142	442	96	98	245	329	466	218	149
Caton town, Steuben County.....	2,179	42.8	105	396	73	65	208	310	399	193	138
Catskill village, Greene County.....	4,081	39.7	232	684	136	236	489	575	602	294	255
Catskill town, Greene County.....	11,775	44.1	599	1,787	380	513	1,241	1,518	1,903	904	804
Cattaraugus village, Cattaraugus County.....	1,002	40.7	73	183	35	46	114	111	150	63	74
Cattaraugus Reservation, Cattaraugus County.....	314	30.0	37	65	18	17	42	44	44	12	14
Cattaraugus Reservation, Erie County.....	1,833	32.5	162	413	87	74	225	213	294	91	88
Cattaraugus Reservation, Chautauqua County.....	38	32.0	4	9	1	2	5	7	6	1	0
Cayuga village, Cayuga County.....	549	40.5	32	94	14	25	74	66	79	30	36
Cayuga Heights village, Tompkins County.....	3,729	34.7	131	444	591	236	470	344	369	204	203
Cayuta town, Schuyler County.....	556	39.1	24	115	26	17	65	84	73	37	30
Cazenovia village, Madison County.....	2,835	26.1	90	350	571	387	187	202	327	152	138
Cazenovia town, Madison County.....	7,086	41.2	280	1,300	674	504	413	690	1,209	500	416
Cedarhurst village, Nassau County.....	6,592	35.8	589	1,335	218	268	798	765	780	393	364
Celoron village, Chautauqua County.....	1,112	42.4	70	166	43	37	145	141	163	82	77
Centereach CDP, Suffolk County.....	31,578	38.9	1,694	5,998	1,302	1,714	3,584	4,606	5,400	1,905	1,672
Center Moriches CDP, Suffolk County.....	7,580	39.5	483	1,418	212	319	864	1,203	1,306	500	428
Centerport CDP, Suffolk County.....	5,508	44.7	268	1,185	136	148	306	747	1,116	442	336
Centerville town, Allegany County.....	822	34.5	66	198	26	40	85	89	114	48	63
Central Bridge CDP, Schoharie County.....	593	38.1	41	86	20	39	91	73	86	52	38
Central Islip CDP, Suffolk County.....	34,450	32.6	2,747	6,420	1,589	2,085	5,688	4,930	4,776	1,784	1,497
Central Square village, Oswego County.....	1,848	42.3	126	292	70	76	186	244	289	113	116
Centre Island village, Nassau County.....	410	51.7	12	70	7	11	16	34	93	35	57
Chadwicks CDP, Oneida County.....	1,506	37.3	102	263	61	90	195	202	216	86	76
Champion town, Jefferson County.....	4,494	35.3	335	848	179	247	620	629	623	255	225
Champlain village, Clinton County.....	1,101	40.7	88	178	38	49	123	144	186	65	63
Champlain town, Clinton County.....	5,754	42.8	302	917	214	234	589	819	1,029	417	351
Chappaqua CDP, Westchester County.....	1,436	44.0	77	304	41	33	107	191	295	130	86
Charleston town, Montgomery County.....	1,373	41.0	76	245	43	55	161	174	265	80	94
Charlotte town, Chautauqua County.....	1,729	40.7	104	311	66	77	180	246	293	119	109
Charlton town, Saratoga County.....	4,133	47.1	173	756	79	126	284	507	761	351	339
Chateaugay village, Franklin County.....	833	40.9	60	132	21	43	104	94	141	50	42
Chateaugay town, Franklin County.....	2,155	39.4	122	338	83	116	299	302	358	118	105
Chatham village, Columbia County.....	1,770	43.4	82	296	79	90	183	199	289	140	114
Chatham town, Columbia County.....	4,128	48.3	152	646	113	147	315	472	695	360	423
Chaumont village, Jefferson County.....	624	40.2	41	96	35	23	72	86	96	45	35
Chautauqua CDP, Chautauqua County.....	191	67.6	3	5	2	0	3	8	16	20	21
Chautauqua town, Chautauqua County.....	4,464	44.7	211	700	175	192	429	539	666	365	322
Chautauqua Lake UT, Chautauqua County.....	0	0.0	0	0	0	0	0	0	0	0	0
Chazy CDP, Clinton County.....	565	38.1	37	101	21	32	72	68	93	25	31
Chazy town, Clinton County.....	4,284	40.8	224	757	184	186	477	566	831	280	231
Cheektowaga CDP, Erie County.....	75,178	43.0	3,751	10,270	2,677	3,946	9,728	9,162	11,113	5,168	4,580
Cheektowaga town, Erie County.....	88,226	43.2	4,300	12,152	3,161	4,563	11,292	10,809	13,133	6,040	5,354
Chemung town, Chemung County.....	2,563	42.1	142	462	94	114	240	340	447	182	158
Chenango town, Broome County.....	11,252	44.9	577	1,821	433	456	1,032	1,331	2,016	909	747
Chenango Bridge CDP, Broome County.....	2,883	46.0	142	461	118	100	253	321	499	214	193
Cherry Creek village, Chautauqua County.....	461	39.3	23	96	17	26	46	56	73	27	34
Cherry Creek town, Chautauqua County.....	1,118	39.8	74	222	41	44	114	139	185	69	61
Cherry Valley village, Otsego County.....	520	47.7	14	86	16	22	42	59	102	41	48
Cherry Valley town, Otsego County.....	1,223	46.1	63	187	32	52	118	143	234	94	101
Chester village, Orange County.....	3,969	37.9	278	664	118	155	599	658	659	238	185
Chester town, Orange County.....	11,981	39.8	696	2,472	422	434	1,209	1,813	2,193	835	627
Chester town, Warren County.....	3,355	48.1	150	478	87	126	283	391	581	303	290
Chesterfield town, Essex County.....	2,445	45.8	122	360	75	82	262	277	470	195	179
Chestertown CDP, Warren County.....	677	42.7	44	106	24	30	71	83	118	60	36
Chestnut Ridge village, Rockland County.....	7,916	44.7	479	1,385	209	285	703	940	1,238	602	552
Chili town, Monroe County.....	28,625	40.8	1,511	4,841	1,242	1,346	3,327	3,731	4,648	2,074	1,676
Chittenango village, Madison County.....	5,081	39.8	315	956	167	193	591	733	848	323	294
Churchville village, Monroe County.....	1,961	42.3	113	321	60	87	203	288	335	162	105
Cicero town, Onondaga County.....	31,632	39.9	1,937	5,996	1,010	1,151	3,546	4,842	5,387	2,056	1,709
Cincinnati town, Cortland County.....	1,056	41.5	71	202	39	39	96	118	167	76	65
Clare town, St. Lawrence County.....	105	41.9	6	12	8	5	10	12	8	10	4
Clarence CDP, Erie County.....	2,646	52.2	101	366	79	81	173	257	364	190	170
Clarence town, Erie County.....	30,673	43.7	1,434	6,682	930	1,009	1,934	4,067	5,677	2,135	1,837
Clarence Center CDP, Erie County.....	2,257	39.7	145	569	65	59	137	372	384	122	101

Table 2.

Age and Sex: 2010—Con.

[For information on confidentiality protection, nonsampling error, and definitions, see Selected Appendixes at <www.census.gov/prod/cen2010/cph-1-a.pdf>]

Age—Con			Age and sex						Percent of total population		State County Place and County Subdivision
65 to 74 years	75 to 84 years	85 years and over	All ages		18 years and over		65 years and over		Under 18 years	65 years and over	
			Female	Males per 100 females	Total	Female	Total	Female			
PLACE AND COUNTY SUBDIVISION—Con.											
78	80	66	782	88.4	1,134	624	224	158	23.0	15.2	Castleton-on-Hudson village, Rensselaer County
26	23	7	191	83.8	253	141	56	37	27.9	16.0	Castorland village, Lewis County
143	82	32	898	96.2	1,371	696	257	135	22.2	14.6	Catharine town, Schuyler County
219	103	29	1,298	101.7	2,025	1,008	351	182	22.7	13.4	Catlin town, Chemung County
28	25	17	280	90.0	401	215	70	43	24.6	13.2	Cato village, Cayuga County
199	112	41	1,242	104.3	1,953	976	352	188	23.0	13.9	Cato town, Cayuga County
188	88	16	1,084	101.0	1,678	825	292	143	23.0	13.4	Caton town, Steuben County
287	202	89	2,052	98.9	3,165	1,627	578	324	22.4	14.2	Catskill village, Greene County
1,023	719	384	6,023	95.5	9,389	4,875	2,126	1,216	20.3	18.1	Catskill town, Greene County
75	50	28	516	94.2	746	397	153	89	25.5	15.3	Cattaraugus village, Cattaraugus County
10	9	2	170	84.7	212	116	21	12	32.5	6.7	Cattaraugus Reservation, Cattaraugus County
129	41	16	967	89.6	1,258	676	186	109	31.4	10.1	Cattaraugus Reservation, Erie County
3	0	0	17	123.5	25	11	3	0	34.2	7.9	Cattaraugus Reservation, Chautauqua County
55	30	14	282	94.7	423	215	99	51	23.0	18.0	Cayuga village, Cayuga County
240	267	230	1,921	94.1	3,154	1,657	737	417	15.4	19.8	Cayuga Heights village, Tompkins County
50	23	12	277	100.7	417	203	85	48	25.0	15.3	Cayuta town, Schuyler County
214	151	66	1,694	67.4	2,395	1,482	431	269	15.5	15.2	Cazenovia village, Madison County
585	375	140	3,811	85.9	5,506	3,064	1,100	611	22.3	15.5	Cazenovia town, Madison County
477	406	199	3,401	93.8	4,668	2,471	1,082	625	29.2	16.4	Cedarhurst village, Nassau County
116	48	24	560	98.6	876	439	188	105	21.2	16.9	Celoron village, Chautauqua County
2,090	1,060	553	15,809	99.7	23,886	12,097	3,703	2,098	24.4	11.7	Centereach CDP, Suffolk County
495	243	109	3,752	102.0	5,679	2,849	847	455	25.1	11.2	Center Moriches CDP, Suffolk County
468	266	90	2,882	91.1	4,055	2,128	824	449	26.4	15.0	Centerport CDP, Suffolk County
61	23	9	415	98.1	558	278	93	42	32.1	11.3	Centerville town, Allegany County
31	26	10	300	97.7	466	247	67	41	21.4	11.3	Central Bridge CDP, Schoharie County
1,833	868	233	17,354	98.5	25,283	12,854	2,934	1,703	26.6	8.5	Central Islip CDP, Suffolk County
155	141	40	1,007	83.5	1,430	795	336	221	22.6	18.2	Central Square village, Oswego County
38	27	10	201	104.0	328	157	75	34	20.0	18.3	Centre Island village, Nassau County
125	69	21	781	92.8	1,141	599	215	118	24.2	14.3	Chadwicks CDP, Oneida County
276	186	71	2,245	100.2	3,311	1,693	533	309	26.3	11.9	Champion town, Jefferson County
82	62	23	581	89.5	835	440	167	96	24.2	15.2	Champlain village, Clinton County
509	282	91	2,938	95.8	4,535	2,316	882	488	21.2	15.3	Champlain town, Clinton County
82	71	19	763	88.2	1,055	568	172	103	26.5	12.0	Chappaqua CDP, Westchester County
102	55	23	677	102.8	1,052	519	180	88	23.4	13.1	Charleston town, Montgomery County
135	71	18	842	105.3	1,314	637	224	121	24.0	13.0	Charlotte town, Chautauqua County
442	251	64	2,103	96.5	3,204	1,626	757	405	22.5	18.3	Charlton town, Saratoga County
82	53	11	445	87.2	641	345	146	93	23.0	17.5	Chateaugay village, Franklin County
183	113	18	997	116.1	1,695	755	314	173	21.3	14.6	Chateaugay town, Franklin County
156	97	45	901	96.4	1,392	726	298	188	21.4	16.8	Chatham village, Columbia County
486	237	82	2,067	99.7	3,330	1,688	805	419	19.3	19.5	Chatham town, Columbia County
45	32	18	327	90.8	487	251	95	56	22.0	15.2	Chaumont village, Jefferson County
62	40	11	104	83.7	183	100	113	66	4.2	59.2	Chautauqua CDP, Chautauqua County
480	304	81	2,143	108.3	3,553	1,699	865	471	20.4	19.4	Chautauqua town, Chautauqua County
0	0	0	0	(X)	0	0	0	0	(X)	(X)	Chautauqua Lake UT, Chautauqua County
47	29	9	298	89.6	427	221	85	46	24.4	15.0	Chazy CDP, Clinton County
316	186	46	2,122	101.9	3,303	1,635	548	273	22.9	12.8	Chazy town, Clinton County
6,814	5,382	2,587	39,888	88.5	61,157	32,988	14,783	9,028	18.7	19.7	Cheektowaga CDP, Erie County
8,105	6,399	2,918	46,702	88.9	71,774	38,585	17,422	10,590	18.6	19.7	Cheektowaga town, Erie County
222	124	38	1,289	98.8	1,959	988	384	198	23.6	15.0	Chemung town, Chemung County
1,019	674	237	5,726	96.5	8,854	4,570	1,930	1,084	21.3	17.2	Chenango town, Broome County
282	204	96	1,471	96.0	2,280	1,174	582	325	20.9	20.2	Chenango Bridge CDP, Broome County
40	17	6	233	97.9	342	178	63	34	25.8	13.7	Cherry Creek village, Chautauqua County
116	42	11	554	101.8	822	416	169	79	26.5	15.1	Cherry Creek town, Chautauqua County
50	29	11	287	81.2	420	236	90	57	19.2	17.3	Cherry Valley village, Otsego County
112	58	29	634	92.9	973	508	199	113	20.4	16.3	Cherry Valley town, Otsego County
237	135	43	2,040	94.6	3,027	1,587	415	247	23.7	10.5	Chester village, Orange County
796	368	116	6,152	94.7	8,813	4,574	1,280	713	26.4	10.7	Chester town, Orange County
409	190	67	1,682	99.5	2,727	1,372	666	345	18.7	19.9	Chester town, Warren County
246	140	37	1,212	101.7	1,963	987	423	222	19.7	17.3	Chesterfield town, Essex County
54	35	16	348	94.5	527	279	105	66	22.2	15.5	Chestertown CDP, Warren County
793	520	210	4,068	94.6	6,052	3,165	1,523	855	23.5	19.2	Chestnut Ridge village, Rockland County
2,169	1,486	574	14,796	93.5	22,273	11,700	4,229	2,456	22.2	14.8	Chili town, Monroe County
323	208	130	2,689	89.0	3,810	2,046	661	387	25.0	13.0	Chittenango village, Madison County
170	78	39	1,057	85.5	1,527	833	287	182	22.1	14.6	Churchville village, Monroe County
2,214	1,325	459	16,131	96.1	23,699	12,247	3,998	2,223	25.1	12.6	Cicero town, Onondaga County
109	46	28	531	98.9	783	403	183	103	25.9	17.3	Cincinnati town, Cortland County
17	11	2	53	98.1	87	44	30	14	17.1	28.6	Clare town, St. Lawrence County
272	295	298	1,475	79.4	2,179	1,256	865	587	17.6	32.7	Clarence CDP, Erie County
2,361	1,756	851	15,796	94.2	22,557	11,814	4,968	2,848	26.5	16.2	Clarence town, Erie County
140	127	36	1,149	96.4	1,543	820	303	177	31.6	13.4	Clarence Center CDP, Erie County

Table 2.

Age and Sex: 2010—Con.

[For information on confidentiality protection, nonsampling error, and definitions, see Selected Appendixes at <www.census.gov/prod/cen2010/cph-1-a.pdf>]

State County Place and County Subdivision	Total population	Median age	Age								
			Under 5 years	5 to 17 years	18 to 20 years	21 to 24 years	25 to 34 years	35 to 44 years	45 to 54 years	55 to 59 years	60 to 64 years
PLACE AND COUNTY SUBDIVISION—Con.											
Clarendon town, Orleans County.....	3,648	43.2	182	642	117	140	331	509	670	271	230
Clark Mills CDP, Oneida County.....	1,905	44.5	102	266	58	89	215	232	300	148	148
Clarkson CDP, Monroe County.....	4,358	39.5	291	926	162	153	402	685	675	289	195
Clarkson town, Monroe County.....	6,736	40.7	419	1,357	245	258	592	999	1,109	461	315
Clarkstown town, Rockland County.....	84,187	42.8	4,327	15,377	2,566	3,384	8,162	11,139	13,836	6,301	5,743
Clarksville town, Allegany County.....	1,161	45.1	54	179	42	48	120	136	182	112	93
Claverack town, Columbia County.....	6,021	46.2	286	934	228	229	484	738	984	427	459
Claverack-Red Mills CDP, Columbia County	913	52.4	31	93	31	32	56	104	146	75	108
Clay town, Onondaga County.....	58,206	38.9	3,543	10,240	1,889	2,827	7,834	8,049	9,243	4,147	3,410
Clayton village, Jefferson County.....	1,978	38.1	158	301	41	132	302	180	255	116	147
Clayton town, Jefferson County.....	5,153	40.5	339	902	161	244	607	626	801	338	370
Clayville village, Oneida County.....	350	39.6	18	56	17	21	37	65	54	29	11
Clermont town, Columbia County.....	1,965	43.8	102	331	93	80	169	243	411	145	118
Cleveland village, Oswego County.....	750	39.4	41	151	30	28	93	86	135	51	43
Clifton town, St. Lawrence County.....	751	44.5	40	127	18	31	79	85	135	45	48
Clifton Park town, Saratoga County.....	36,705	42.1	2,009	7,058	876	1,204	3,443	5,615	6,116	2,723	2,554
Clifton Springs village, Ontario County.....	2,127	44.5	121	335	64	80	215	263	317	117	112
Clinton town, Clinton County.....	737	41.5	40	127	33	25	72	112	132	44	31
Clinton town, Dutchess County.....	4,312	46.6	203	740	129	139	269	537	898	414	319
Clinton village, Oneida County.....	1,942	46.1	86	271	40	115	212	217	313	166	142
Clintondale CDP, Ulster County.....	1,452	40.1	87	235	38	79	189	206	253	103	94
Clyde village, Wayne County.....	2,093	37.1	157	405	94	106	229	263	305	145	97
Clymer town, Chautauqua County.....	1,698	32.5	181	387	69	77	173	202	213	81	64
Cobleskill village, Schoharie County.....	4,678	24.5	151	485	1,216	524	410	359	416	263	213
Cobleskill town, Schoharie County.....	6,625	31.1	227	820	1,285	593	588	612	740	441	338
Cochecton town, Sullivan County.....	1,372	47.9	59	170	45	56	131	158	244	111	115
Coeymans town, Albany County.....	7,418	40.5	405	1,316	267	363	880	981	1,229	559	472
Cohocton village, Steuben County.....	838	38.8	54	175	34	37	86	117	130	52	49
Cohocton town, Steuben County.....	2,561	41.4	143	476	103	114	250	330	445	189	147
Cohoes city, Albany County.....	16,168	39.5	1,008	2,218	576	918	2,438	2,142	2,328	1,099	985
Colchester town, Delaware County.....	2,077	48.9	88	310	62	65	157	209	372	159	151
Cold Brook village, Herkimer County.....	329	33.8	26	68	14	17	46	34	46	22	18
Colden town, Erie County.....	3,265	45.2	168	550	96	112	245	454	627	326	205
Coldspring town, Cattaraugus County.....	663	44.8	34	101	27	18	70	84	97	71	54
Cold Spring village, Putnam County.....	2,013	46.4	119	294	37	54	172	276	398	179	142
Cold Spring Harbor CDP, Suffolk County.....	5,070	43.8	248	1,124	130	184	335	606	997	394	307
Colesville town, Broome County.....	5,232	42.4	275	956	179	204	513	662	941	403	367
Collins town, Erie County.....	6,601	40.1	234	666	167	480	1,199	1,206	1,236	418	305
Colonie village, Albany County.....	7,793	44.2	397	1,136	233	317	925	999	1,200	665	570
Colonie town, Albany County.....	81,591	42.6	3,608	12,295	4,167	4,218	9,077	10,210	13,334	6,019	5,405
Colton CDP, St. Lawrence County.....	345	39.1	31	47	4	20	52	45	64	19	20
Colton town, St. Lawrence County.....	1,451	47.7	77	172	32	58	146	167	254	113	105
Columbia town, Herkimer County.....	1,580	43.7	86	271	57	58	143	208	292	140	99
Columbus town, Chenango County.....	975	42.8	55	188	33	25	94	119	165	67	64
Commack CDP, Suffolk County.....	36,124	43.0	1,776	7,607	1,073	1,209	2,550	5,193	6,585	2,225	1,839
Concord town, Erie County.....	8,494	42.9	440	1,516	308	334	810	1,126	1,407	588	577
Conesus town, Livingston County.....	2,473	44.6	115	416	73	81	213	358	501	219	196
Conesus Hamlet CDP, Livingston County....	308	37.3	22	66	14	10	31	56	49	19	12
Conesus Lake CDP, Livingston County.....	2,584	51.6	104	290	62	125	171	278	445	287	277
Conesville town, Schoharie County.....	734	49.3	26	100	18	25	61	77	133	57	67
Conewango town, Cattaraugus County.....	1,857	23.8	266	531	81	73	184	211	187	70	86
Congers CDP, Rockland County.....	8,363	42.5	435	1,582	270	329	771	1,128	1,448	622	575
Conklin town, Broome County.....	5,441	44.3	253	929	225	236	461	680	1,016	434	350
Conquest town, Cayuga County.....	1,819	41.8	112	327	55	63	182	243	375	135	98
Constable town, Franklin County.....	1,566	40.5	96	274	67	71	171	225	277	102	97
Constableville village, Lewis County.....	242	41.7	18	31	9	14	35	27	33	23	10
Constantia CDP, Oswego County.....	1,182	45.2	46	176	52	50	91	171	218	85	91
Constantia town, Oswego County.....	4,973	42.8	253	852	200	183	501	662	924	406	323
Coopers Plains CDP, Steuben County.....	598	48.6	29	77	14	28	59	57	95	63	48
Cooperstown village, Otsego County.....	1,852	47.1	77	260	40	78	210	210	269	134	137
Copake town, Columbia County.....	3,615	45.8	156	531	128	175	307	458	625	301	286
Copake Lake CDP, Columbia County.....	823	46.9	31	119	31	35	77	96	150	79	74
Copenhagen village, Lewis County.....	801	30.2	60	146	51	72	111	95	108	32	39
Copiague CDP, Suffolk County.....	22,993	38.4	1,367	3,515	888	1,250	3,334	3,473	3,721	1,507	1,240
Coram CDP, Suffolk County.....	39,113	38.7	2,582	6,162	1,333	1,864	5,515	6,100	5,849	2,536	2,412
Corfu village, Genesee County.....	709	43.2	29	127	31	27	62	105	133	48	35
Corinth village, Saratoga County.....	2,559	37.2	202	440	104	118	343	353	343	168	131
Corinth town, Saratoga County.....	6,531	39.7	437	1,115	251	269	755	952	997	478	369
Corning city, Steuben County.....	11,183	36.5	742	1,822	428	623	1,759	1,423	1,532	671	562
Corning town, Steuben County.....	6,270	42.7	283	1,121	215	239	641	860	1,072	504	391
Cornwall town, Orange County.....	12,646	41.7	695	2,540	401	474	1,138	1,741	2,253	915	785
Cornwall-on-Hudson village, Orange County	3,018	42.8	169	525	98	124	307	380	503	238	211
Cortland city, Cortland County.....	19,204	26.0	995	2,272	3,352	2,682	2,213	1,798	2,041	926	840

Table 2.

Age and Sex: 2010—Con.

[For information on confidentiality protection, nonsampling error, and definitions, see Selected Appendixes at <www.census.gov/prod/cen2010/cph-1-a.pdf>]

Age—Con			Age and sex						Percent of total population		State County Place and County Subdivision
65 to 74 years	75 to 84 years	85 years and over	All ages		18 years and over		65 years and over		Under 18 years	65 years and over	
			Female	Males per 100 females	Total	Female	Total	Female			
PLACE AND COUNTY SUBDIVISION—Con.											
356	168	32	1,867	95.4	2,824	1,439	556	300	22.6	15.2	Clarendon town, Orleans County
191	119	37	977	95.0	1,537	807	347	191	19.3	18.2	Clark Mills CDP, Oneida County
285	187	108	2,256	93.2	3,141	1,662	580	341	27.9	13.3	Clarkson CDP, Monroe County
474	283	224	3,416	97.2	4,960	2,582	981	578	26.4	14.6	Clarkson town, Monroe County
7,232	4,425	1,695	43,384	94.1	64,483	33,821	13,352	7,639	23.4	15.9	Clarkstown town, Rockland County
122	60	13	576	101.6	928	441	195	89	20.1	16.8	Clarksville town, Allegany County
622	406	224	3,025	99.0	4,801	2,456	1,252	710	20.3	20.8	Claverack town, Columbia County
121	78	38	460	98.5	789	400	237	127	13.6	26.0	Claverack-Red Mills CDP, Columbia County
3,913	2,266	845	30,014	93.9	44,423	23,299	7,024	3,993	23.7	12.1	Clay town, Onondaga County
151	136	59	1,072	84.5	1,519	820	346	208	23.2	17.5	Clayton village, Jefferson County
403	268	94	2,674	92.7	3,912	2,007	765	425	24.1	14.8	Clayton town, Jefferson County
20	15	7	164	113.4	276	132	42	24	21.1	12.0	Clayville village, Oneida County
139	100	34	967	103.2	1,532	767	273	141	22.0	13.9	Clermont town, Columbia County
52	34	6	364	106.0	558	267	92	45	25.6	12.3	Cleveland village, Oswego County
83	41	19	359	109.2	584	275	143	71	22.2	19.0	Clifton town, St. Lawrence County
2,895	1,592	620	18,800	95.2	27,638	14,360	5,107	2,827	24.7	13.9	Clifton Park town, Saratoga County
174	158	171	1,177	80.7	1,671	950	503	335	21.4	23.6	Clifton Springs village, Ontario County
57	45	19	361	104.2	570	281	121	59	22.7	16.4	Clinton town, Clinton County
381	188	95	2,122	103.2	3,369	1,656	664	342	21.9	15.4	Clinton town, Dutchess County
155	155	70	1,021	90.2	1,585	857	380	234	18.4	19.6	Clinton village, Oneida County
98	54	16	719	101.9	1,130	570	168	88	22.2	11.6	Clintondale CDP, Ulster County
126	119	47	1,075	94.7	1,531	804	292	169	26.9	14.0	Clyde village, Wayne County
128	95	28	849	100.0	1,130	560	251	135	33.5	14.8	Clymer town, Chautauqua County
277	240	124	2,424	93.0	4,042	2,107	641	406	13.6	13.7	Cobleskill village, Schoharie County
461	357	163	3,399	94.9	5,578	2,879	981	583	15.8	14.8	Cobleskill town, Schoharie County
156	91	36	684	100.6	1,143	571	283	150	16.7	20.6	Cochecton town, Sullivan County
540	300	106	3,722	99.3	5,697	2,895	946	530	23.2	12.8	Coeymans town, Albany County
60	33	11	433	93.5	609	307	104	58	27.3	12.4	Cohocton village, Steuben County
206	126	32	1,249	105.0	1,942	962	364	191	24.2	14.2	Cohocton town, Steuben County
1,170	848	438	8,523	89.7	12,942	6,943	2,456	1,534	20.0	15.2	Cohoes city, Albany County
270	165	69	1,020	103.6	1,679	828	504	261	19.2	24.3	Colchester town, Delaware County
16	17	5	160	105.6	235	123	38	22	28.6	11.6	Cold Brook village, Herkimer County
288	147	47	1,647	98.2	2,547	1,271	482	247	22.0	14.8	Colden town, Erie County
56	38	13	318	108.5	528	261	107	50	20.4	16.1	Coldspring town, Cattaraugus County
155	113	74	1,056	90.6	1,600	850	342	192	20.5	17.0	Cold Spring village, Putnam County
395	259	91	2,583	96.3	3,698	1,920	745	400	27.1	14.7	Cold Spring Harbor CDP, Suffolk County
427	235	70	2,524	107.3	4,001	1,967	732	387	23.5	14.0	Colesville town, Broome County
381	244	65	2,009	228.6	5,701	1,581	690	369	13.6	10.5	Collins town, Erie County
663	550	138	4,071	91.4	6,260	3,332	1,351	782	19.7	17.3	Colonie village, Albany County
6,419	4,783	2,056	42,316	92.8	65,688	34,550	13,258	7,820	19.5	16.2	Colonie town, Albany County
19	18	6	178	93.8	267	141	43	28	22.6	12.5	Colton CDP, St. Lawrence County
202	100	25	708	104.9	1,202	600	327	168	22.2	22.5	Colton town, St. Lawrence County
146	64	16	763	107.1	1,223	593	226	113	17.6	14.3	Columbia town, Herkimer County
117	34	14	465	109.7	732	350	165	83	24.9	16.9	Columbus town, Chenango County
2,920	2,318	829	18,615	94.1	26,741	14,033	6,067	3,495	26.0	16.8	Commack CDP, Suffolk County
721	451	216	4,290	98.0	6,538	3,372	1,388	790	23.0	16.3	Concord town, Erie County
177	102	22	1,222	102.4	1,942	953	301	154	21.5	12.2	Conesus town, Livingston County
14	11	4	161	91.3	220	108	29	16	28.6	9.4	Conesus Hamlet CDP, Livingston County
334	170	41	1,259	105.2	2,190	1,083	545	272	15.2	21.1	Conesus Lake CDP, Livingston County
104	49	17	374	96.3	608	305	170	72	17.2	23.2	Conesville town, Schoharie County
102	45	21	925	100.8	1,060	529	168	92	42.9	9.0	Conewango town, Cattaraugus County
674	420	109	4,320	93.6	6,346	3,313	1,203	676	24.1	14.4	Congers CDP, Rockland County
490	288	79	2,759	97.2	4,259	2,185	857	469	21.7	15.8	Conklin town, Broome County
140	73	16	880	106.7	1,380	682	229	113	24.1	12.6	Conquest town, Cayuga County
117	58	11	749	109.1	1,196	576	186	96	23.6	11.9	Constable town, Franklin County
18	18	6	122	98.4	193	93	42	19	20.2	17.4	Constableville village, Lewis County
127	58	17	573	106.3	960	468	202	111	18.8	17.1	Constantia CDP, Oswego County
417	208	44	2,376	109.3	3,868	1,856	669	332	22.2	13.5	Constantia town, Oswego County
69	49	10	297	101.3	492	247	128	68	17.7	21.4	Coopers Plains CDP, Steuben County
168	160	109	1,021	81.4	1,515	844	437	271	18.2	23.6	Cooperstown village, Otsego County
398	198	52	1,815	99.2	2,928	1,483	648	352	19.0	17.9	Copake town, Columbia County
78	43	10	401	105.2	673	333	131	68	18.2	15.9	Copake Lake CDP, Columbia County
48	27	12	393	103.8	595	298	87	48	25.7	10.9	Copenhagen village, Lewis County
1,399	949	350	11,544	99.2	18,111	9,165	2,698	1,551	21.2	11.7	Copliague CDP, Suffolk County
2,867	1,348	545	20,250	93.2	30,369	16,005	4,760	2,784	22.4	12.2	Coram CDP, Suffolk County
58	41	13	369	92.1	553	296	112	68	22.0	15.8	Corfu village, Genesee County
185	113	59	1,324	93.3	1,917	1,018	357	208	25.1	14.0	Corinth village, Saratoga County
511	278	119	3,324	96.5	4,979	2,550	908	505	23.8	13.9	Corinth town, Saratoga County
729	569	323	5,790	93.1	8,619	4,541	1,621	994	22.9	14.5	Corning city, Steuben County
507	330	107	3,145	99.4	4,866	2,437	944	500	22.4	15.1	Corning town, Steuben County
831	609	264	6,480	95.2	9,411	4,894	1,704	1,016	25.6	13.5	Cornwall town, Orange County
238	155	70	1,532	97.0	2,324	1,193	463	261	23.0	15.3	Cornwall-on-Hudson village, Orange County
926	723	436	10,071	90.7	15,937	8,461	2,085	1,285	17.0	10.9	Cortland city, Cortland County

Table 2.

Age and Sex: 2010—Con.

[For information on confidentiality protection, nonsampling error, and definitions, see Selected Appendixes at <www.census.gov/prod/cen2010/cph-1-a.pdf>]

State County Place and County Subdivision	Total population	Median age	Age								
			Under 5 years	5 to 17 years	18 to 20 years	21 to 24 years	25 to 34 years	35 to 44 years	45 to 54 years	55 to 59 years	60 to 64 years
PLACE AND COUNTY SUBDIVISION—Con.											
Cortlandt town, Westchester County.....	41,592	43.3	2,205	8,056	1,147	1,454	3,339	5,725	7,620	3,074	2,665
Cortlandville town, Cortland County.....	8,509	41.6	486	1,346	339	558	849	1,049	1,255	634	558
Cortland West CDP, Cortland County.....	1,356	48.1	59	208	36	58	89	158	265	136	115
Country Knolls CDP, Saratoga County.....	2,224	44.0	116	484	53	41	132	329	377	143	170
Cove Neck village, Nassau County.....	286	46.3	16	56	7	5	23	26	55	22	13
Coventry town, Chenango County.....	1,655	43.3	77	290	71	61	160	213	308	117	124
Covert town, Seneca County.....	2,154	45.4	141	320	53	86	218	248	306	186	207
Covington town, Wyoming County.....	1,232	40.9	56	213	49	58	127	190	210	88	84
Coxsackie village, Greene County.....	2,813	41.4	184	461	109	118	325	345	429	191	179
Coxsackie town, Greene County.....	8,918	35.2	386	1,097	990	754	1,200	1,240	1,309	489	437
Cragmoor CDP, Ulster County.....	449	49.7	21	52	14	12	30	54	83	49	39
Cranberry Lake CDP, St. Lawrence County.....	200	51.2	5	23	4	6	19	17	40	17	15
Crawford town, Orange County.....	9,316	40.8	499	1,938	358	399	784	1,381	1,750	631	506
Croghan village, Lewis County.....	618	42.8	36	95	21	32	73	66	88	48	33
Croghan town, Lewis County.....	3,093	39.3	202	577	122	144	348	363	535	229	152
Crompond CDP, Westchester County.....	2,292	45.0	101	468	57	67	156	296	405	167	148
Croton-on-Hudson village, Westchester County.....	8,070	43.2	480	1,644	154	233	609	1,152	1,521	636	481
Crown Heights CDP, Dutchess County.....	2,840	41.8	134	528	110	142	262	388	510	186	150
Crown Point town, Essex County.....	2,024	43.5	116	301	84	98	220	237	327	155	155
Crugers CDP, Westchester County.....	1,534	62.9	42	159	28	20	43	105	166	113	153
Crystal Beach CDP, Ontario County.....	644	47.3	25	77	30	36	70	55	120	39	58
Cuba village, Allegany County.....	1,575	37.8	108	298	61	75	189	189	227	92	87
Cuba town, Allegany County.....	3,243	44.1	175	537	111	129	349	351	520	245	248
Cumberland Head CDP, Clinton County.....	1,627	45.0	97	241	45	56	179	195	291	135	128
Cumminsville CDP, Livingston County.....	183	56.8	4	24	2	4	13	22	18	20	17
Cutchogue CDP, Suffolk County.....	3,349	49.4	111	543	90	106	202	372	598	277	281
Cuyler town, Cortland County.....	980	37.8	68	198	43	41	105	128	144	81	56
Cuylerville CDP, Livingston County.....	297	38.5	19	44	12	13	47	35	52	22	18
Dalton CDP, Livingston County.....	362	43.3	14	76	7	13	34	46	59	23	21
Danby town, Tompkins County.....	3,329	43.5	185	564	81	119	353	427	578	321	261
Dannemora village, Clinton County.....	3,936	37.1	86	211	122	334	1,020	965	722	163	119
Dannemora town, Clinton County.....	4,898	38.6	118	324	148	391	1,110	1,113	909	245	192
Dansville village, Livingston County.....	4,719	40.1	289	860	167	196	568	571	780	319	264
Dansville town, Steuben County.....	1,842	44.2	85	324	66	60	164	246	366	162	100
Danube town, Herkimer County.....	1,039	41.9	55	185	40	46	107	131	176	69	80
Darien town, Genesee County.....	3,158	44.0	151	521	140	141	276	403	677	198	184
Davenport town, Delaware County.....	2,965	44.0	165	490	88	119	298	364	511	220	194
Davenport Center CDP, Delaware County.....	349	44.3	17	57	10	6	41	47	60	22	29
Day town, Saratoga County.....	856	49.2	36	114	34	35	58	90	174	81	78
Dayton town, Cattaraugus County.....	1,886	40.5	119	365	73	77	186	252	297	127	99
Decatur town, Otsego County.....	353	51.2	15	38	8	13	30	35	64	34	35
Deerfield town, Oneida County.....	4,273	43.9	190	787	173	132	321	619	758	348	275
Deerpark town, Orange County.....	7,901	41.9	436	1,384	261	347	861	1,030	1,435	602	527
Deer Park CDP, Suffolk County.....	27,745	40.7	1,490	4,936	1,102	1,264	2,930	4,039	4,649	1,569	1,373
Deferiet village, Jefferson County.....	294	37.0	21	49	15	11	40	36	40	16	16
De Kalb town, St. Lawrence County.....	2,434	36.5	209	496	98	121	255	290	336	177	159
DeKalb Junction CDP, St. Lawrence County.....	519	37.6	41	101	21	21	66	55	77	28	33
Delanson village, Schenectady County.....	377	36.3	28	78	12	12	53	56	54	37	17
Delaware town, Sullivan County.....	2,670	41.7	106	415	271	173	219	262	384	182	180
Delevan village, Cattaraugus County.....	1,089	36.3	86	209	36	69	127	157	153	69	50
Delhi village, Delaware County.....	3,087	20.9	87	202	1,291	371	242	169	226	112	90
Delhi town, Delaware County.....	5,117	26.4	177	452	1,383	473	419	354	526	292	234
Denmark town, Lewis County.....	2,860	35.8	222	560	123	169	336	372	401	180	152
Denning town, Ulster County.....	551	46.2	25	72	14	26	64	58	127	43	30
Depauville CDP, Jefferson County.....	577	37.9	41	131	26	24	42	99	86	29	39
Depew village, Erie County.....	15,303	42.7	710	2,151	598	846	1,984	1,891	2,395	1,006	893
De Peyster town, St. Lawrence County.....	998	28.1	110	266	51	45	91	132	122	58	42
Deposit village.....	1,663	40.0	119	313	65	99	160	175	266	92	98
Broome County (part).....	819	39.7	54	150	34	53	79	93	144	50	40
Delaware County (part).....	844	40.8	65	163	31	46	81	82	122	42	58
Deposit town, Delaware County.....	1,712	43.4	100	318	53	69	157	194	278	117	120
Dering Harbor village, Suffolk County.....	11	61.5	0	0	0	0	0	2	3	0	2
DeRuyter village, Madison County.....	558	43.0	48	83	19	20	72	49	93	47	30
DeRuyter town, Madison County.....	1,589	42.8	114	279	48	45	167	189	252	145	98
De Witt town, Onondaga County.....	25,838	42.5	1,249	4,369	1,347	1,364	2,410	3,135	4,214	1,797	1,462
Dexter village, Jefferson County.....	1,052	40.1	72	179	46	51	129	113	160	86	69
Diana town, Lewis County.....	1,709	42.8	101	307	56	65	171	204	271	129	122
Dickinson town, Broome County.....	5,278	43.0	219	642	228	310	739	646	800	366	326
Dickinson town, Franklin County.....	823	43.9	42	156	27	23	67	117	124	69	73
Dix town, Schuyler County.....	3,864	44.1	164	635	146	166	386	485	618	312	234

Table 2.

Age and Sex: 2010—Con.

[For information on confidentiality protection, nonsampling error, and definitions, see Selected Appendixes at <www.census.gov/prod/cen2010/cph-1-a.pdf>]

Age—Con			Age and sex						Percent of total population		State County Place and County Subdivision
65 to 74 years	75 to 84 years	85 years and over	All ages		18 years and over		65 years and over		Under 18 years	65 years and over	
			Female	Males per 100 females	Total	Female	Total	Female			
PLACE AND COUNTY SUBDIVISION—Con.											
3,066	2,125	1,116	21,174	96.4	31,331	16,147	6,307	3,572	24.7	15.2	Cortlandt town, Westchester County
746	459	230	4,378	94.4	6,677	3,458	1,435	789	21.5	16.9	Cortlandville town, Cortland County
129	70	33	695	95.1	1,089	575	232	125	19.7	17.1	Cortland West CDP, Cortland County
231	123	25	1,112	100.0	1,624	831	379	185	27.0	17.0	Country Knolls CDP, Saratoga County
26	25	12	133	115.0	214	106	63	35	25.2	22.0	Cove Neck village, Nassau County
159	57	18	801	106.6	1,288	626	234	122	22.2	14.1	Coventry town, Chenango County
221	128	40	1,046	105.9	1,693	833	389	202	21.4	18.1	Covert town, Seneca County
106	41	10	601	105.0	963	477	157	76	21.8	12.7	Covington town, Wyoming County
256	146	70	1,481	89.9	2,168	1,166	472	288	22.9	16.8	Coxsackie village, Greene County
616	301	99	3,137	184.3	7,435	2,461	1,016	537	16.6	11.4	Coxsackie town, Greene County
63	25	7	222	102.3	376	187	95	52	16.3	21.2	Cragmoor CDP, Ulster County
26	18	10	93	115.1	172	81	54	26	14.0	27.0	Cranberry Lake CDP, St. Lawrence County
606	341	123	4,675	99.3	6,879	3,561	1,070	620	26.2	11.5	Crawford town, Orange County
49	56	21	327	89.0	487	260	126	75	21.2	20.4	Croghan village, Lewis County
237	139	45	1,506	105.4	2,314	1,134	421	221	25.2	13.6	Croghan town, Lewis County
189	126	112	1,238	85.1	1,723	946	427	270	24.8	18.6	Crompond CDP, Westchester County
567	384	209	4,196	92.3	5,946	3,094	1,160	711	26.3	14.4	Croton-on-Hudson village, Westchester County
226	152	52	1,483	91.5	2,178	1,138	430	249	23.3	15.1	Crown Heights CDP, Dutchess County
180	120	31	992	104.0	1,607	776	331	164	20.6	16.4	Crown Point town, Essex County
246	264	195	846	81.3	1,333	762	705	448	13.1	46.0	Crugers CDP, Westchester County
76	43	15	322	100.0	542	282	134	80	15.8	20.8	Crystal Beach CDP, Ontario County
101	93	55	849	85.5	1,169	645	249	154	25.8	15.8	Cuba village, Allegany County
292	197	89	1,692	91.7	2,531	1,339	578	323	22.0	17.8	Cuba town, Allegany County
161	83	16	814	99.9	1,289	663	260	134	20.8	16.0	Cumberland Head CDP, Clinton County
20	28	11	103	77.7	155	90	59	40	15.3	32.2	Cumminsville CDP, Livingston County
402	263	104	1,658	102.0	2,695	1,354	769	418	19.5	23.0	Cutchogue CDP, Suffolk County
75	32	9	477	105.5	714	354	116	58	27.1	11.8	Cuyler town, Cortland County
19	13	3	145	104.8	234	117	35	21	21.2	11.8	Cuylerville CDP, Livingston County
34	24	11	179	102.2	272	132	69	36	24.9	19.1	Dalton CDP, Livingston County
284	128	28	1,685	97.6	2,580	1,331	440	221	22.5	13.2	Danby town, Tompkins County
110	59	25	580	578.6	3,639	439	194	82	7.5	4.9	Dannemora village, Clinton County
203	106	39	1,020	380.2	4,456	807	348	170	9.0	7.1	Dannemora town, Clinton County
313	277	115	2,494	89.2	3,570	1,928	705	424	24.3	14.9	Dansville village, Livingston County
160	83	26	903	104.0	1,433	703	269	142	22.2	14.6	Dansville town, Steuben County
97	40	13	482	115.6	799	378	150	73	23.1	14.4	Danube town, Herkimer County
286	143	38	1,535	105.7	2,486	1,210	467	230	21.3	14.8	Darien town, Genesee County
300	159	57	1,523	94.7	2,310	1,183	516	273	22.1	17.4	Davenport town, Delaware County
29	24	7	183	90.7	275	138	60	34	21.2	17.2	Davenport Center CDP, Delaware County
108	37	11	406	110.8	706	342	156	72	17.5	18.2	Day town, Saratoga County
173	88	30	931	102.6	1,402	704	291	152	25.7	15.4	Dayton town, Cattaraugus County
50	26	5	172	105.2	300	144	81	42	15.0	22.9	Decatur town, Otsego County
346	246	78	2,150	98.7	3,296	1,681	670	378	22.9	15.7	Deerfield town, Oneida County
647	282	89	3,948	100.1	6,081	3,087	1,018	526	23.0	12.9	Deerpark town, Orange County
2,228	1,701	464	14,318	93.8	21,319	11,267	4,393	2,603	23.2	15.8	Deer Park CDP, Suffolk County
19	22	9	161	82.6	224	114	50	26	23.8	17.0	Deferiet village, Jefferson County
167	89	37	1,194	103.9	1,729	854	293	148	29.0	12.0	De Kalb town, St. Lawrence County
37	27	12	250	107.6	377	189	76	40	27.4	14.6	DeKalb Junction CDP, St. Lawrence County
11	16	3	192	96.4	271	138	30	18	28.1	8.0	Delanson village, Schenectady County
273	159	46	1,360	96.3	2,149	1,084	478	257	19.5	17.9	Delaware town, Sullivan County
80	35	18	548	98.7	794	417	133	74	27.1	12.2	Delevarn village, Cattaraugus County
134	114	49	1,409	119.1	2,798	1,264	297	181	9.4	9.6	Delhi village, Delaware County
352	305	150	2,439	109.8	4,488	2,122	807	461	12.3	15.8	Delhi town, Delaware County
206	101	38	1,417	101.8	2,078	1,035	345	186	27.3	12.1	Denmark town, Lewis County
61	22	9	267	106.4	454	219	92	51	17.6	16.7	Denning town, Ulster County
36	21	3	284	103.2	405	198	60	30	29.8	10.4	Depauville CDP, Jefferson County
1,474	1,023	332	7,937	92.8	12,442	6,491	2,829	1,665	18.7	18.5	Depew village, Erie County
49	26	6	494	102.0	622	303	81	43	37.7	8.1	De Peyster town, St. Lawrence County
163	78	35	886	87.7	1,231	654	276	161	26.0	16.6	Deposit village
76	32	14	419	95.5	615	314	122	65	24.9	14.9	Broome County (part)
87	46	21	467	80.7	616	340	154	96	27.0	18.2	Delaware County (part)
191	85	30	892	91.9	1,294	670	306	175	24.4	17.9	Deposit town, Delaware County
3	1	0	5	120.0	11	5	4	2	0.0	36.4	Dering Harbor village, Suffolk County
49	31	17	311	79.4	427	236	97	57	23.5	17.4	DeRuyter village, Madison County
146	68	38	819	94.0	1,196	607	252	131	24.7	15.9	DeRuyter town, Madison County
2,035	1,591	865	13,285	94.5	20,220	10,533	4,491	2,566	21.7	17.4	De Witt town, Onondaga County
62	58	27	549	91.6	801	437	147	95	23.9	14.0	Dexter village, Jefferson County
171	89	23	873	95.8	1,301	660	283	155	23.9	16.6	Diana town, Lewis County
396	346	260	2,590	103.8	4,417	2,153	1,002	626	16.3	19.0	Dickinson town, Broome County
75	41	9	404	103.7	625	310	125	59	24.1	15.2	Dickinson town, Franklin County
312	253	153	2,002	93.0	3,065	1,621	718	425	20.7	18.6	Dix town, Schuyler County

Table 2.

Age and Sex: 2010—Con.

[For information on confidentiality protection, nonsampling error, and definitions, see Selected Appendixes at <www.census.gov/prod/cen2010/cph-1-a.pdf>]

State County Place and County Subdivision	Total population	Median age	Age								
			Under 5 years	5 to 17 years	18 to 20 years	21 to 24 years	25 to 34 years	35 to 44 years	45 to 54 years	55 to 59 years	60 to 64 years
PLACE AND COUNTY SUBDIVISION—Con.											
Dix Hills CDP, Suffolk County.....	26,892	42.4	1,141	6,231	906	1,106	1,768	3,542	5,030	1,864	1,603
Dobbs Ferry village, Westchester County....	10,875	41.4	539	2,095	499	431	977	1,451	1,785	776	670
Dolgeville village.....	2,206	39.8	151	360	84	104	278	238	295	164	151
Fulton County (part).....	131	38.5	7	25	3	9	11	15	12	6	21
Herkimer County (part).....	2,075	39.9	144	335	81	95	267	223	283	158	130
Dover town, Dutchess County.....	8,699	40.8	491	1,576	345	415	863	1,281	1,624	602	526
Dover Plains CDP, Dutchess County.....	1,323	41.2	70	189	47	89	167	159	189	95	84
Downsville CDP, Delaware County.....	617	43.0	44	100	21	31	63	58	111	53	38
Dresden town, Washington County.....	652	48.9	33	91	19	24	57	67	116	59	47
Dresden village, Yates County.....	308	39.8	12	51	9	21	45	32	37	27	17
Dryden village, Tompkins County.....	1,890	41.4	90	336	75	94	198	238	297	165	138
Dryden town, Tompkins County.....	14,435	37.6	777	2,293	1,021	827	1,895	1,787	2,154	1,069	971
Duane town, Franklin County.....	174	53.7	4	10	1	3	8	22	43	15	23
Duane Lake CDP, Schenectady County.....	323	49.3	14	45	5	11	14	43	70	40	36
Duanesburg CDP, Schenectady County.....	391	40.8	25	61	15	15	49	61	54	42	23
Duanesburg town, Schenectady County.....	6,122	44.1	281	1,084	221	212	496	867	1,159	622	418
Dundee village, Yates County.....	1,725	39.1	130	328	72	81	173	225	257	92	88
Dunkirk city, Chautauqua County.....	12,563	38.7	859	2,066	497	726	1,617	1,496	1,756	915	699
Dunkirk town, Chautauqua County.....	1,318	55.2	48	99	41	49	86	130	202	110	111
Durham town, Greene County.....	2,725	47.1	118	415	106	97	203	328	499	205	199
Durhamville CDP, Oneida County.....	584	36.3	45	119	22	23	76	74	87	40	27
Eagle town, Wyoming County.....	1,192	40.7	74	226	49	40	129	134	237	80	66
Earlville village.....	872	40.6	51	164	29	36	103	104	149	48	48
Chenango County (part).....	327	45.2	18	58	5	11	32	37	73	21	20
Madison County (part).....	545	38.2	33	106	24	25	71	67	76	27	28
East Atlantic Beach CDP, Nassau County...	2,049	46.5	82	287	66	78	220	231	372	183	145
East Aurora village, Erie County.....	6,236	43.8	307	1,151	150	243	612	753	1,039	450	363
East Avon CDP, Livingston County.....	608	35.3	51	111	14	20	106	108	82	33	23
East Bloomfield town, Ontario County.....	3,634	42.6	186	658	160	133	329	475	674	282	250
Eastchester CDP, Westchester County.....	19,554	42.9	1,202	3,542	431	610	1,738	2,942	3,071	1,244	1,118
Eastchester town, Westchester County.....	32,363	42.0	2,011	6,082	858	1,075	2,886	4,840	5,246	2,090	1,743
East Farmingdale CDP, Suffolk County.....	6,484	35.6	307	1,125	525	469	774	884	963	378	301
East Fishkill town, Dutchess County.....	29,029	41.3	1,520	6,293	1,025	1,119	2,147	4,398	5,603	2,164	1,656
East Garden City CDP, Nassau County.....	6,208	21.6	98	201	2,474	1,065	416	254	172	195	354
East Glenville CDP, Schenectady County.....	6,616	43.9	348	1,115	170	214	693	871	1,031	480	440
East Greenbush CDP, Rensselaer County...	4,487	39.7	237	822	123	206	578	659	714	342	301
East Greenbush town, Rensselaer County...	16,473	41.9	846	2,653	505	714	1,968	2,259	2,703	1,298	1,102
East Hampton village, Suffolk County.....	1,083	55.5	39	114	23	27	77	110	139	83	105
East Hampton town, Suffolk County.....	21,457	43.8	1,165	3,106	690	862	2,418	2,853	3,539	1,575	1,480
East Hampton North CDP, Suffolk County...	4,142	40.0	256	634	127	158	593	615	606	275	243
East Hills village, Nassau County.....	6,955	43.6	346	1,716	176	172	322	905	1,298	538	469
East Islip CDP, Suffolk County.....	14,475	41.3	734	2,926	526	670	1,256	2,062	2,801	883	766
East Ithaca CDP, Tompkins County.....	2,231	31.6	128	237	34	261	601	245	230	125	114
East Kingston CDP, Ulster County.....	276	39.0	14	38	13	21	34	43	45	10	18
East Marion CDP, Suffolk County.....	926	53.7	31	105	21	33	72	80	135	83	71
East Massapequa CDP, Nassau County.....	19,069	42.4	1,034	3,296	601	828	1,906	2,624	3,334	1,291	1,071
East Meadow CDP, Nassau County.....	38,132	41.9	1,890	5,980	1,334	1,952	4,604	4,924	6,111	2,783	2,150
East Moriches CDP, Suffolk County.....	5,249	44.8	253	966	173	168	359	723	900	405	391
East Nassau village, Rensselaer County.....	587	41.7	26	122	14	20	54	88	109	38	39
East Northport CDP, Suffolk County.....	20,217	41.8	1,153	3,993	563	737	1,808	3,005	3,718	1,362	1,067
East Norwich CDP, Nassau County.....	2,709	43.5	158	530	57	90	201	376	484	213	168
Easton town, Washington County.....	2,336	43.4	142	382	69	85	232	318	381	190	156
East Otto town, Cattaraugus County.....	1,062	41.5	66	204	38	30	112	139	208	88	56
East Patchogue CDP, Suffolk County.....	22,469	40.5	1,353	3,339	779	1,109	2,979	3,122	3,478	1,507	1,328
Eastport CDP, Suffolk County.....	1,831	44.4	96	297	61	75	156	249	274	142	147
East Quogue CDP, Suffolk County.....	4,757	42.7	274	886	151	158	402	682	812	343	338
East Randolph village, Cattaraugus County.	620	34.4	37	170	21	14	71	62	68	28	42
East Rochester village, Monroe County.....	6,587	36.8	403	1,064	278	372	1,030	848	969	444	379
East Rochester town, Monroe County.....	6,587	36.8	403	1,064	278	372	1,030	848	969	444	379
East Rockaway village, Nassau County.....	9,818	43.4	520	1,670	297	399	961	1,319	1,676	731	636
East Shoreham CDP, Suffolk County.....	6,666	40.1	367	1,497	238	267	539	978	1,261	468	419
East Syracuse village, Onondaga County....	3,084	37.1	202	554	115	174	418	415	490	196	124
East Williston village, Nassau County.....	2,556	43.6	113	629	74	99	126	299	485	181	147
Eaton town, Madison County.....	5,255	23.2	214	648	1,371	546	388	470	564	246	209
Eatons Neck CDP, Suffolk County.....	1,406	47.4	57	279	32	37	49	170	321	127	72
Eden CDP, Erie County.....	3,516	43.2	157	691	139	147	293	433	683	273	187
Eden town, Erie County.....	7,688	44.3	341	1,385	272	318	657	955	1,440	622	456
Edinburg town, Saratoga County.....	1,214	49.2	44	149	39	44	99	147	195	123	121
Edmeston CDP, Otsego County.....	657	43.8	30	111	24	26	76	71	116	54	40

Table 2.

Age and Sex: 2010—Con.

[For information on confidentiality protection, nonsampling error, and definitions, see Selected Appendixes at <www.census.gov/prod/cen2010/cph-1-a.pdf>]

Age—Con			Age and sex						Percent of total population		State County Place and County Subdivision
65 to 74 years	75 to 84 years	85 years and over	All ages		18 years and over		65 years and over		Under 18 years	65 years and over	
			Female	Males per 100 females	Total	Female	Total	Female			
PLACE AND COUNTY SUBDIVISION—Con.											
2,238	1,152	311	13,519	98.9	19,520	9,941	3,701	1,932	27.4	13.8	Dix Hills CDP, Suffolk County
721	551	380	5,683	91.4	8,241	4,499	1,652	1,012	24.2	15.2	Dobbs Ferry village, Westchester County
212	118	51	1,150	91.8	1,695	907	381	218	23.2	17.3	Dolgeville village
17	4	1	68	92.6	99	54	22	11	24.4	16.8	Fulton County (part)
195	114	50	1,082	91.8	1,596	853	359	207	23.1	17.3	Herkimer County (part)
575	303	98	4,290	102.8	6,632	3,282	976	530	23.8	11.2	Dover town, Dutchess County
125	83	26	628	110.7	1,064	509	234	136	19.6	17.7	Dover Plains CDP, Dutchess County
58	30	10	322	91.6	473	245	98	53	23.3	15.9	Downsville CDP, Delaware County
91	35	13	334	95.2	528	262	139	78	19.0	21.3	Dresden town, Washington County
27	26	4	143	115.4	245	111	57	29	20.5	18.5	Dresden village, Yates County
128	87	44	960	96.9	1,464	757	259	145	22.5	13.7	Dryden village, Tompkins County
985	469	187	7,215	100.1	11,365	5,809	1,641	861	21.3	11.4	Dryden town, Tompkins County
28	17	0	78	123.1	160	72	45	21	8.0	25.9	Duane town, Franklin County
32	8	5	164	97.0	264	131	45	22	18.3	13.9	Duane Lake CDP, Schenectady County
27	14	5	206	89.8	305	161	46	23	22.0	11.8	Duanesburg CDP, Schenectady County
486	209	67	3,054	100.5	4,757	2,371	762	379	22.3	12.4	Duanesburg town, Schenectady County
138	95	46	893	93.2	1,267	672	279	164	26.6	16.2	Dundee village, Yates County
962	684	286	6,404	96.2	9,638	5,015	1,932	1,144	23.3	15.4	Dunkirk city, Chautauqua County
132	140	170	717	83.8	1,171	650	442	290	11.2	33.5	Dunkirk town, Chautauqua County
333	183	39	1,350	101.9	2,192	1,092	555	282	19.6	20.4	Durham town, Greene County
36	21	14	271	115.5	420	203	71	39	28.1	12.2	Durhamville CDP, Oneida County
94	42	21	592	101.4	892	439	157	87	25.2	13.2	Eagle town, Wyoming County
76	45	19	439	98.6	657	341	140	79	24.7	16.1	Earlville village
28	14	10	162	101.9	251	129	52	28	23.2	15.9	Chenango County (part)
48	31	9	277	96.8	406	212	88	51	25.5	16.1	Madison County (part)
209	129	47	1,019	101.1	1,680	841	385	205	18.0	18.8	East Atlantic Beach CDP, Nassau County
512	403	253	3,358	85.7	4,778	2,599	1,168	728	23.4	18.7	East Aurora village, Erie County
32	22	6	301	102.0	446	230	60	38	26.6	9.9	East Avon CDP, Livingston County
314	127	46	1,825	99.1	2,790	1,423	487	264	23.2	13.4	East Bloomfield town, Ontario County
1,716	1,314	626	10,322	89.4	14,810	8,072	3,656	2,224	24.3	18.7	Eastchester CDP, Westchester County
2,616	1,990	926	17,147	88.7	24,270	13,245	5,532	3,349	25.0	17.1	Eastchester town, Westchester County
359	280	119	3,228	100.9	5,052	2,507	758	456	22.1	11.7	East Farmingdale CDP, Suffolk County
1,907	923	274	14,525	99.9	21,216	10,723	3,104	1,627	26.9	10.7	East Fishkill town, Dutchess County
508	307	164	3,406	82.3	5,909	3,247	979	594	4.8	15.8	East Garden City CDP, Nassau County
529	447	278	3,437	92.5	5,153	2,709	1,254	732	22.1	19.0	East Glensville CDP, Schenectady County
305	149	51	2,298	95.3	3,428	1,772	505	272	23.6	11.3	East Greenbush CDP, Rensselaer County
1,200	813	412	8,616	91.2	12,974	6,901	2,425	1,424	21.2	14.7	East Greenbush town, Rensselaer County
169	118	79	568	90.7	930	498	366	204	14.1	33.8	East Hampton village, Suffolk County
2,034	1,287	448	10,649	101.5	17,186	8,515	3,769	2,050	19.9	17.6	East Hampton town, Suffolk County
319	237	79	2,078	99.3	3,252	1,623	635	375	21.5	15.3	East Hampton North CDP, Suffolk County
504	355	154	3,538	96.6	4,893	2,544	1,013	528	29.6	14.6	East Hills village, Nassau County
856	706	289	7,378	96.2	10,815	5,629	1,851	1,102	25.3	12.8	East Islip CDP, Suffolk County
139	88	29	1,125	98.3	1,866	956	256	144	16.4	11.5	East Ithaca CDP, Tompkins County
19	16	5	131	110.7	224	105	40	19	18.8	14.5	East Kingston CDP, Ulster County
144	121	30	458	102.2	790	401	295	149	14.7	31.9	East Marion CDP, Suffolk County
1,488	1,118	478	9,808	94.4	14,739	7,690	3,084	1,832	22.7	16.2	East Massapequa CDP, Nassau County
2,537	2,433	1,434	19,239	98.2	30,262	15,341	6,404	3,943	20.6	16.8	East Meadow CDP, Nassau County
458	307	146	2,673	96.4	4,030	2,095	911	496	23.2	17.4	East Moriches CDP, Suffolk County
44	25	8	286	105.2	439	217	77	44	25.2	13.1	East Nassau village, Rensselaer County
1,451	960	400	10,219	97.8	15,071	7,782	2,811	1,586	25.5	13.9	East Northport CDP, Suffolk County
208	167	57	1,414	91.6	2,021	1,075	432	237	25.4	15.9	East Norwich CDP, Nassau County
217	119	45	1,150	103.1	1,812	908	381	205	22.4	16.3	Easton town, Washington County
72	41	8	497	113.7	792	379	121	66	25.4	11.4	East Otto town, Cattaraugus County
1,785	1,099	591	11,502	95.3	17,777	9,219	3,475	2,108	20.9	15.5	East Patchogue CDP, Suffolk County
201	97	36	919	99.2	1,438	741	334	169	21.5	18.2	Eastport CDP, Suffolk County
389	227	95	2,422	96.4	3,597	1,863	711	380	24.4	14.9	East Quogue CDP, Suffolk County
58	35	14	292	112.3	413	216	107	61	33.4	17.3	East Randolph village, Cattaraugus County
355	317	128	3,351	96.6	5,120	2,644	800	478	22.3	12.1	East Rochester village, Monroe County
355	317	128	3,351	96.6	5,120	2,644	800	478	22.3	12.1	East Rochester town, Monroe County
744	556	309	5,186	89.3	7,628	4,107	1,609	979	22.3	16.4	East Rockaway village, Nassau County
432	153	47	3,303	101.8	4,802	2,420	632	318	28.0	9.5	East Shoreham CDP, Suffolk County
195	125	76	1,544	99.7	2,328	1,191	396	237	24.5	12.8	East Syracuse village, Onondaga County
208	125	70	1,292	97.8	1,814	944	403	228	29.0	15.8	East Williston village, Nassau County
309	200	90	2,595	102.5	4,393	2,155	599	353	16.4	11.4	Eaton town, Madison County
153	91	18	717	96.1	1,070	562	262	136	23.9	18.6	Eatons Neck CDP, Suffolk County
261	189	63	1,754	100.5	2,668	1,359	513	276	24.1	14.6	Eden CDP, Erie County
624	419	199	3,836	100.4	5,962	3,021	1,242	697	22.5	16.2	Eden town, Erie County
146	84	23	588	106.5	1,021	497	253	123	15.9	20.8	Edinburg town, Saratoga County
58	45	6	339	93.8	516	269	109	56	21.5	16.6	Edmeston CDP, Otsego County

Table 2.
Age and Sex: 2010—Con.

[For information on confidentiality protection, nonsampling error, and definitions, see Selected Appendixes at <www.census.gov/prod/cen2010/cph-1-a.pdf>]

State County Place and County Subdivision	Total population	Median age	Age								
			Under 5 years	5 to 17 years	18 to 20 years	21 to 24 years	25 to 34 years	35 to 44 years	45 to 54 years	55 to 59 years	60 to 64 years
PLACE AND COUNTY SUBDIVISION—Con.											
Edmeston town, Otsego County.....	1,826	42.0	84	349	63	91	173	245	316	117	115
Edwards village, St. Lawrence County.....	439	41.6	25	80	18	19	52	50	65	24	33
Edwards town, St. Lawrence County.....	1,156	41.7	59	209	51	40	121	153	187	65	85
Egbertsville CDP, Erie County.....	15,019	38.2	967	2,310	540	1,075	2,115	1,760	2,135	1,035	849
Elba village, Genesee County.....	676	41.8	28	145	16	34	48	101	119	52	35
Elba town, Genesee County.....	2,370	40.7	141	440	84	124	224	329	418	169	130
Elbridge village, Onondaga County.....	1,058	44.5	53	165	38	56	101	124	172	86	81
Elbridge town, Onondaga County.....	5,922	42.9	284	1,037	243	263	558	742	1,129	408	386
Elizabethtown CDP, Essex County.....	754	54.1	18	89	18	26	65	56	120	62	49
Elizabethtown town, Essex County.....	1,163	52.4	35	149	30	42	90	101	196	99	101
Ellenburg town, Clinton County.....	1,743	42.8	96	288	62	73	173	245	267	149	122
Ellenville village, Ulster County.....	4,135	35.9	314	865	120	193	540	531	584	256	230
Ellery town, Chautauqua County.....	4,528	49.4	171	731	117	117	292	514	733	396	379
Ellicott town, Chautauqua County.....	8,714	46.5	402	1,365	291	322	802	978	1,374	699	595
Ellicottville village, Cattaraugus County.....	376	51.4	11	37	8	19	37	32	64	44	38
Ellicottville town, Cattaraugus County.....	1,598	49.3	65	230	40	54	126	182	264	160	141
Ellington town, Chautauqua County.....	1,643	39.8	119	316	60	62	166	202	301	118	77
Ellisburg village, Jefferson County.....	244	37.0	22	44	6	16	30	20	46	15	17
Ellisburg town, Jefferson County.....	3,474	38.8	244	666	146	150	375	454	615	229	172
Elma town, Erie County.....	11,317	47.4	415	1,956	350	429	713	1,321	2,200	926	851
Elma Center CDP, Erie County.....	2,571	48.4	95	431	78	67	160	321	444	216	197
Elmira city, Chemung County.....	29,200	33.9	2,104	4,824	1,789	2,050	4,230	3,463	4,178	1,721	1,403
Elmira town, Chemung County.....	6,934	45.8	406	1,081	169	193	700	829	1,096	606	499
Elmira Heights village, Chemung County.....	4,097	39.6	251	679	164	229	533	487	652	276	200
Elmont CDP, Nassau County.....	33,198	37.1	1,846	6,015	1,547	1,937	4,392	4,479	5,398	2,179	1,743
Elmsford village, Westchester County.....	4,664	35.1	294	737	155	263	876	693	696	251	189
Elwood CDP, Suffolk County.....	11,177	42.0	580	2,418	310	444	842	1,601	2,050	705	573
Endicott village, Broome County.....	13,392	38.2	875	1,979	462	857	2,027	1,571	1,979	830	682
Endwell CDP, Broome County.....	11,446	45.2	569	1,733	310	426	1,308	1,344	1,772	795	765
Enfield town, Tompkins County.....	3,512	41.2	226	588	102	145	440	461	588	286	244
Ephratah town, Fulton County.....	1,682	44.2	99	259	48	78	171	215	340	112	116
Erin CDP, Chemung County.....	483	39.5	17	110	19	26	53	55	86	39	23
Erin town, Chemung County.....	1,962	43.7	82	362	54	71	182	262	361	166	134
Erwin town, Steuben County.....	8,037	42.5	456	1,425	225	277	835	1,094	1,234	566	445
Esopus town, Ulster County.....	9,041	43.6	478	1,442	304	384	1,000	1,108	1,509	754	683
Esperance village, Schoharie County.....	345	40.4	17	54	14	12	53	44	65	22	20
Esperance town, Schoharie County.....	2,076	42.0	115	354	73	72	234	281	344	151	164
Essex town, Essex County.....	671	49.8	36	79	14	19	58	78	119	72	47
Evans town, Erie County.....	16,356	43.7	775	2,676	620	713	1,583	2,144	2,894	1,381	1,215
Evans Mills village, Jefferson County.....	621	38.3	36	107	26	34	76	88	89	48	30
Exeter town, Otsego County.....	987	43.9	50	148	44	47	97	122	164	70	78
Fabius village, Onondaga County.....	352	42.3	21	76	6	15	34	36	72	21	22
Fabius town, Onondaga County.....	1,964	42.6	98	392	71	73	185	235	384	171	127
Fairfield town, Herkimer County.....	1,627	42.1	93	300	56	67	141	232	246	129	127
Fair Haven village, Cayuga County.....	745	49.2	22	114	21	22	57	88	126	61	70
Fairmount CDP, Onondaga County.....	10,224	43.9	514	1,571	306	423	1,259	1,198	1,649	690	588
Fairport village, Monroe County.....	5,353	43.0	299	888	114	203	629	702	907	436	364
Fairview CDP (Dutchess County), Dutchess County.....	5,515	35.1	296	841	364	594	659	688	866	342	283
Fairview CDP (Westchester County), Westchester County.....	3,099	34.5	232	573	131	176	465	452	428	149	139
Falconer village, Chautauqua County.....	2,420	41.1	126	422	94	120	299	259	389	140	139
Fallsburg town, Sullivan County.....	12,870	37.1	962	2,231	518	618	1,768	1,820	2,085	898	703
Farmersville town, Cattaraugus County.....	1,090	44.3	56	196	32	36	96	143	188	99	79
Farmingdale village, Nassau County.....	8,189	43.2	391	1,098	222	358	1,153	1,078	1,453	637	490
Farmington town, Ontario County.....	11,825	37.2	857	2,264	350	467	1,637	1,736	1,855	844	771
Farmingville CDP, Suffolk County.....	15,481	37.0	955	2,895	657	905	1,858	2,458	2,615	930	841
Farnham village, Erie County.....	382	36.8	29	61	22	27	46	44	61	22	24
Fayette town, Seneca County.....	3,929	43.8	235	680	136	164	343	461	628	329	284
Fayetteville village, Onondaga County.....	4,373	44.4	213	803	91	127	389	607	714	350	299
Felts Mills CDP, Jefferson County.....	372	33.0	31	71	12	25	58	47	41	24	19
Fenner town, Madison County.....	1,726	43.4	88	295	57	70	166	238	353	141	126
Fenton town, Broome County.....	6,674	45.4	312	1,186	213	226	589	758	1,191	566	467
Fillmore CDP, Allegany County.....	603	33.8	45	130	19	37	79	61	74	27	33
Fine town, St. Lawrence County.....	1,512	46.0	72	215	53	56	160	168	269	122	113
Fire Island CDP, Suffolk County.....	292	45.8	16	37	9	12	27	39	61	29	27
Firthcliffe CDP, Orange County.....	4,949	40.6	277	1,012	150	156	499	713	788	307	281
Fishers Island CDP, Suffolk County.....	236	49.4	6	34	3	6	14	33	49	29	19
Fishers Landing CDP, Jefferson County.....	89	54.5	4	7	2	0	5	8	19	8	9
Fishkill village, Dutchess County.....	2,171	39.5	132	262	49	74	380	370	308	126	127
Fishkill town, Dutchess County.....	22,107	40.8	1,234	3,122	674	956	3,122	3,388	3,578	1,398	1,220
Flanders CDP, Suffolk County.....	4,472	32.7	353	799	203	278	780	661	637	243	187
Fleischmanns village, Delaware County.....	351	35.7	23	72	10	18	47	55	41	9	25
Fleming town, Cayuga County.....	2,636	48.0	104	385	93	83	233	290	503	253	229

Table 2.

Age and Sex: 2010—Con.

[For information on confidentiality protection, nonsampling error, and definitions, see Selected Appendixes at <www.census.gov/prod/cen2010/cph-1-a.pdf>]

Age—Con			Age and sex						Percent of total population		State County Place and County Subdivision
65 to 74 years	75 to 84 years	85 years and over	All ages		18 years and over		65 years and over		Under 18 years	65 years and over	
			Female	Males per 100 females	Total	Female	Total	Female			
PLACE AND COUNTY SUBDIVISION—Con.											
162	90	21	926	97.2	1,393	700	273	135	23.7	15.0	Edmeston town, Otsego County
36	27	10	241	82.2	334	190	73	45	23.9	16.6	Edwards village, St. Lawrence County
110	61	15	593	94.9	888	459	186	96	23.2	16.1	Edwards town, St. Lawrence County
997	812	424	7,816	92.2	11,742	6,254	2,233	1,305	21.8	14.9	Egbertsville CDP, Erie County
49	35	14	331	104.2	503	254	98	59	25.6	14.5	Elba village, Genesee County
176	105	30	1,183	100.3	1,789	894	311	168	24.5	13.1	Elba town, Genesee County
86	74	22	543	94.8	840	436	182	102	20.6	17.2	Elbridge village, Onondaga County
474	298	100	2,948	100.9	4,601	2,326	872	486	22.3	14.7	Elbridge town, Onondaga County
93	96	62	403	87.1	647	359	251	155	14.2	33.3	Elizabethtown CDP, Essex County
141	114	65	603	92.9	979	521	320	185	15.8	27.5	Elizabethtown town, Essex County
149	90	29	862	102.2	1,359	692	268	152	22.0	15.4	Ellenburg town, Clinton County
291	140	71	2,130	94.1	2,956	1,563	502	287	28.5	12.1	Ellenville village, Ulster County
561	374	143	2,311	95.9	3,626	1,878	1,078	596	19.9	23.8	Ellery town, Chautauqua County
886	694	306	4,480	94.5	6,947	3,653	1,886	1,103	20.3	21.6	Ellicott town, Chautauqua County
44	24	18	182	106.6	328	162	86	50	12.8	22.9	Ellicottville village, Cattaraugus County
183	111	42	780	104.9	1,303	643	336	172	18.5	21.0	Ellicottville town, Cattaraugus County
140	61	21	799	105.6	1,208	592	222	123	26.5	13.5	Ellington town, Chautauqua County
14	13	1	117	108.5	178	88	28	14	27.0	11.5	Ellisburg village, Jefferson County
235	139	49	1,725	101.4	2,564	1,268	423	219	26.2	12.2	Ellisburg town, Jefferson County
1,212	726	218	5,693	98.8	8,946	4,541	2,156	1,147	21.0	19.1	Elma town, Erie County
309	191	62	1,326	93.9	2,045	1,064	562	308	20.5	21.9	Elma Center CDP, Erie County
1,575	1,202	661	14,428	102.4	22,272	11,059	3,438	2,086	23.7	11.8	Elmira city, Chemung County
656	467	232	3,649	90.0	5,447	2,909	1,355	785	21.4	19.5	Elmira town, Chemung County
281	243	102	2,120	93.3	3,167	1,656	626	378	22.7	15.3	Elmira Heights village, Chemung County
1,944	1,146	572	17,206	92.9	25,337	13,289	3,662	2,206	23.7	11.0	Elmont CDP, Nassau County
265	174	71	2,288	103.8	3,633	1,774	510	289	22.1	10.9	Elmsford village, Westchester County
864	562	228	5,762	94.0	8,179	4,265	1,654	934	26.8	14.8	Elwood CDP, Suffolk County
830	809	491	6,925	93.4	10,538	5,516	2,130	1,336	21.3	15.9	Endicott village, Broome County
1,074	923	427	5,987	91.2	9,144	4,860	2,424	1,414	20.1	21.2	Endwell CDP, Broome County
270	125	37	1,799	95.2	2,698	1,405	432	221	23.2	12.3	Enfield town, Tompkins County
160	69	15	808	108.2	1,324	643	244	129	21.3	14.5	Ephratah town, Fulton County
34	17	4	236	104.7	356	175	55	26	26.3	11.4	Erin CDP, Chemung County
197	73	18	950	106.5	1,518	751	288	139	22.6	14.7	Erin town, Chemung County
659	502	319	4,122	95.0	6,156	3,204	1,480	852	23.4	18.4	Erwin town, Steuben County
810	423	146	4,675	93.4	7,121	3,689	1,379	730	21.2	15.3	Esopus town, Ulster County
25	13	6	167	106.6	274	133	44	25	20.6	12.8	Esperance village, Schoharie County
159	104	25	1,030	101.6	1,607	796	288	156	22.6	13.9	Esperance town, Schoharie County
92	44	13	329	104.0	556	274	149	78	17.1	22.2	Essex town, Essex County
1,376	748	231	8,320	96.6	12,905	6,649	2,355	1,311	21.1	14.4	Evans town, Erie County
36	42	9	305	103.6	478	249	87	55	23.0	14.0	Evans Mills village, Jefferson County
96	58	13	517	90.9	789	407	167	86	20.1	16.9	Exeter town, Otsego County
32	14	3	186	89.2	255	132	49	26	27.6	13.9	Fabius village, Onondaga County
147	61	20	962	104.2	1,474	721	228	117	24.9	11.6	Fabius town, Onondaga County
131	80	25	803	102.6	1,234	611	236	124	24.2	14.5	Fairfield town, Herkimer County
93	47	24	384	94.0	609	320	164	85	18.3	22.0	Fair Haven village, Cayuga County
849	810	367	5,425	88.5	8,139	4,398	2,026	1,214	20.4	19.8	Fairmount CDP, Onondaga County
461	261	89	2,773	93.0	4,166	2,207	811	473	22.2	15.2	Fairport village, Monroe County
307	200	75	2,725	102.4	4,378	2,187	582	320	20.6	10.6	Fairview CDP (Dutchess County), Dutchess County
194	110	50	1,648	88.0	2,294	1,258	354	246	26.0	11.4	Fairview CDP (Westchester County), Westchester County
207	173	52	1,209	100.2	1,872	974	432	255	22.6	17.9	Falconer village, Chautauqua County
786	372	109	5,746	124.0	9,677	4,237	1,267	644	24.8	9.8	Fallsburg town, Sullivan County
114	41	10	552	97.5	838	412	165	86	23.1	15.1	Farmersville town, Cattaraugus County
577	468	264	4,268	91.9	6,700	3,547	1,309	811	18.2	16.0	Farmingdale village, Nassau County
710	256	78	6,040	95.8	8,704	4,498	1,044	539	26.4	8.8	Farmington town, Ontario County
811	378	178	7,754	99.7	11,631	5,867	1,367	772	24.9	8.8	Farmingville CDP, Suffolk County
20	16	10	196	94.9	292	151	46	30	23.6	12.0	Farnham village, Erie County
372	227	70	1,992	97.2	3,014	1,525	669	354	23.3	17.0	Fayette town, Seneca County
384	289	107	2,287	91.2	3,357	1,796	780	449	23.2	17.8	Fayetteville village, Onondaga County
22	16	6	190	95.8	270	138	44	26	27.4	11.8	Felts Mills CDP, Jefferson County
118	59	15	833	107.2	1,343	652	192	94	22.2	11.1	Fenner town, Madison County
633	400	133	3,377	97.6	5,176	2,711	1,166	660	22.4	17.5	Fenton town, Broome County
45	39	14	315	91.4	428	236	98	60	29.0	16.3	Fillmore CDP, Allegany County
153	103	28	725	108.6	1,225	577	284	151	19.0	18.8	Fine town, St. Lawrence County
26	9	0	132	121.2	239	110	35	17	18.2	12.0	Fire Island CDP, Suffolk County
322	302	142	2,641	87.4	3,660	1,987	766	492	26.0	15.5	Firthcliffe CDP, Orange County
26	14	3	118	100.0	196	97	43	21	16.9	18.2	Fishers Island CDP, Suffolk County
16	10	1	44	102.3	78	40	27	14	12.4	30.3	Fishers Landing CDP, Jefferson County
166	108	69	1,156	87.8	1,777	947	343	225	18.1	15.8	Fishkill village, Dutchess County
1,679	1,135	601	10,863	103.5	17,751	8,712	3,415	2,020	19.7	15.4	Fishkill town, Dutchess County
195	88	48	2,084	114.6	3,320	1,541	331	174	25.8	7.4	Flanders CDP, Suffolk County
33	10	8	173	102.9	256	122	51	23	27.1	14.5	Fleischmanns village, Delaware County
256	150	57	1,301	102.6	2,147	1,059	463	243	18.6	17.6	Fleming town, Cayuga County

Table 2.

Age and Sex: 2010—Con.

[For information on confidentiality protection, nonsampling error, and definitions, see Selected Appendixes at <www.census.gov/prod/cen2010/cph-1-a.pdf>]

State County Place and County Subdivision	Total population	Median age	Age								
			Under 5 years	5 to 17 years	18 to 20 years	21 to 24 years	25 to 34 years	35 to 44 years	45 to 54 years	55 to 59 years	60 to 64 years
PLACE AND COUNTY SUBDIVISION—Con.											
Floral Park village, Nassau County.....	15,863	42.3	918	2,747	475	727	1,592	2,086	2,676	1,209	1,078
Florence town, Oneida County.....	1,025	40.7	70	201	44	31	108	127	215	72	46
Florida town, Montgomery County.....	2,696	44.8	116	421	75	98	257	388	498	230	205
Florida village, Orange County.....	2,833	40.3	181	542	92	117	258	458	432	192	167
Flower Hill village, Nassau County.....	4,665	42.5	242	1,097	129	163	263	615	839	311	286
Floyd town, Oneida County.....	3,819	42.0	206	689	155	151	382	513	645	305	243
Fonda village, Montgomery County.....	795	38.3	43	157	42	31	92	116	106	44	45
Forestburgh town, Sullivan County.....	819	49.4	32	107	22	31	76	77	148	81	76
Forest Home CDP, Tompkins County.....	572	30.1	45	71	8	47	200	83	44	19	11
Forestport town, Oneida County.....	1,535	48.5	79	209	34	51	134	173	273	152	155
Forestville village, Chautauqua County.....	697	39.4	52	130	22	30	81	99	98	51	33
Fort Ann village, Washington County.....	484	38.0	28	88	21	31	56	60	76	24	23
Fort Ann town, Washington County.....	6,190	37.9	170	631	525	481	1,009	1,052	1,074	386	276
Fort Covington town, Franklin County.....	1,676	42.0	108	307	56	71	163	205	288	113	85
Fort Covington Hamlet CDP, Franklin County.....	1,308	41.3	81	245	44	51	139	161	208	81	69
Fort Drum CDP, Jefferson County.....	12,955	22.4	1,976	2,463	1,090	2,493	3,131	1,440	269	41	17
Fort Edward village, Washington County.....	3,375	36.0	249	592	145	222	439	467	491	203	167
Fort Edward town, Washington County.....	6,371	40.1	396	1,022	235	348	796	819	965	403	341
Fort Johnson village, Montgomery County...	490	41.8	18	81	9	14	68	81	74	41	35
Fort Montgomery CDP, Orange County.....	1,571	43.0	70	259	40	54	176	241	314	128	80
Fort Plain village, Montgomery County.....	2,322	37.6	185	432	89	105	283	287	301	145	126
Fort Salonga CDP, Suffolk County.....	10,008	45.1	432	2,211	274	278	534	1,247	1,993	766	697
Fowler town, St. Lawrence County.....	2,202	41.0	127	403	77	82	218	326	345	168	139
Fowlerville CDP, Livingston County.....	227	40.5	11	46	9	9	23	37	45	14	10
Frankfort village, Herkimer County.....	2,598	38.5	148	469	94	129	348	364	338	161	152
Frankfort town, Herkimer County.....	7,636	42.7	359	1,365	271	321	748	1,009	1,279	574	470
Franklin village, Delaware County.....	374	42.0	24	57	14	25	49	31	60	26	34
Franklin town, Delaware County.....	2,411	46.7	114	369	65	113	223	267	400	222	212
Franklin town, Franklin County.....	1,140	48.1	48	168	37	37	96	120	246	102	112
Franklin Square CDP, Nassau County.....	29,320	42.4	1,474	4,735	1,023	1,348	3,131	4,091	4,597	2,083	1,732
Franklinville village, Cattaraugus County.....	1,740	35.4	134	354	71	91	209	224	218	113	101
Franklinville town, Cattaraugus County.....	2,990	39.8	204	536	120	141	328	391	417	222	203
Fredonia village, Chautauqua County.....	11,230	22.8	391	1,081	2,722	2,016	844	864	1,020	551	419
Freedom town, Cattaraugus County.....	2,405	41.3	162	426	80	88	251	319	451	176	153
Freedom Plains CDP, Dutchess County.....	421	48.1	19	48	12	15	37	62	75	36	29
Freeport village, Nassau County.....	42,860	37.2	2,734	7,274	1,872	2,450	5,841	6,082	6,433	2,659	2,388
Freetown town, Cortland County.....	757	40.3	38	151	30	30	78	102	145	50	36
Freeville village, Tompkins County.....	520	38.0	32	103	20	24	63	61	78	37	28
Fremont town, Steuben County.....	1,008	44.2	48	158	35	41	114	127	157	93	73
Fremont town, Sullivan County.....	1,381	46.7	62	203	40	39	132	180	223	99	118
French Creek town, Chautauqua County.....	906	38.7	58	205	28	34	91	108	161	50	45
Frewsburg CDP, Chautauqua County.....	1,906	44.7	102	344	68	60	176	207	304	135	99
Friendship CDP, Allegany County.....	1,218	34.2	98	257	58	58	151	151	155	55	67
Friendship town, Allegany County.....	2,004	38.0	154	389	76	79	237	242	275	110	123
Fulton city, Oswego County.....	11,896	35.9	926	2,204	502	623	1,568	1,531	1,616	720	597
Fulton town, Schoharie County.....	1,442	42.5	75	192	50	76	210	154	226	119	112
Fultonville village, Montgomery County.....	784	34.9	64	158	31	31	110	111	114	39	40
Gaines town, Orleans County.....	3,378	45.4	168	537	117	160	297	395	582	238	254
Gainesville village, Wyoming County.....	229	44.8	7	31	16	18	13	30	48	18	10
Gainesville town, Wyoming County.....	2,182	42.3	97	377	93	95	191	317	388	169	127
Galen town, Wayne County.....	4,290	39.0	316	817	164	192	446	519	689	330	225
Galeville CDP, Onondaga County.....	4,617	45.4	241	597	113	189	612	536	641	269	219
Gallatin town, Columbia County.....	1,668	46.1	83	209	64	70	150	224	313	158	115
Galway village, Saratoga County.....	200	40.5	7	41	12	11	22	19	35	15	7
Galway town, Saratoga County.....	3,545	45.9	146	564	118	116	315	459	669	312	276
Gang Mills CDP, Steuben County.....	4,185	39.8	273	838	105	126	448	653	646	250	188
Garden City village, Nassau County.....	22,371	42.2	1,189	4,720	1,388	996	1,202	2,575	3,789	1,508	1,297
Garden City Park CDP, Nassau County.....	7,806	43.2	377	1,294	242	375	842	953	1,245	565	505
Garden City South CDP, Nassau County.....	4,024	41.9	221	671	140	233	413	503	681	296	208
Gardiner CDP, Ulster County.....	950	40.2	50	170	29	50	103	148	149	71	61
Gardiner town, Ulster County.....	5,713	43.2	283	990	189	224	506	857	1,079	499	383
Gardnertown CDP, Orange County.....	4,373	40.9	211	754	171	190	470	657	785	318	233
Gasport CDP, Niagara County.....	1,248	43.2	75	203	46	34	151	149	197	91	66
Gates town, Monroe County.....	28,400	42.8	1,424	4,335	1,009	1,299	3,475	3,510	4,387	1,857	1,777
Gates CDP, Monroe County.....	4,910	44.6	239	683	169	195	604	590	742	340	328
Geddes town, Onondaga County.....	17,118	44.3	864	2,607	547	740	1,958	1,994	2,672	1,271	1,041
Genesee town, Allegany County.....	1,693	42.8	95	302	53	67	173	218	307	119	101
Genesee Falls town, Wyoming County.....	438	44.9	19	64	12	12	48	65	83	34	20
Geneseo village, Livingston County.....	8,031	21.1	189	552	3,122	1,933	455	373	413	255	190
Geneseo town, Livingston County.....	10,483	21.7	304	909	3,196	2,038	638	624	844	460	374

Table 2.

Age and Sex: 2010—Con.

[For information on confidentiality protection, nonsampling error, and definitions, see Selected Appendixes at <www.census.gov/prod/cen2010/cph-1-a.pdf>]

Age—Con			Age and sex						Percent of total population		State County Place and County Subdivision
65 to 74 years	75 to 84 years	85 years and over	All ages		18 years and over		65 years and over		Under 18 years	65 years and over	
			Female	Males per 100 females	Total	Female	Total	Female			
PLACE AND COUNTY SUBDIVISION—Con.											
1,125	824	406	8,130	95.1	12,198	6,397	2,355	1,364	23.1	14.8	Floral Park village, Nassau County
57	41	13	507	102.2	754	375	111	62	26.4	10.8	Florence town, Oneida County
231	117	60	1,337	101.6	2,159	1,065	408	220	19.9	15.1	Florida town, Montgomery County
210	129	55	1,483	91.0	2,110	1,128	394	240	25.5	13.9	Florida village, Orange County
362	250	108	2,384	95.7	3,326	1,715	720	392	28.7	15.4	Flower Hill village, Nassau County
304	175	51	1,885	102.6	2,924	1,471	530	289	23.4	13.9	Floyd town, Oneida County
50	50	19	405	96.3	595	309	119	66	25.2	15.0	Fonda village, Montgomery County
103	56	10	411	99.3	680	347	169	84	17.0	20.6	Forestburgh town, Sullivan County
21	17	6	282	102.8	456	234	44	22	20.3	7.7	Forest Home CDP, Tompkins County
181	66	28	746	105.8	1,247	609	275	129	18.8	17.9	Forestport town, Oneida County
46	35	20	328	112.5	515	247	101	50	26.1	14.5	Forestville village, Chautauqua County
37	31	9	247	96.0	368	193	77	48	24.0	15.9	Fort Ann village, Washington County
383	150	53	1,836	237.1	5,389	1,464	586	305	12.9	9.5	Fort Ann town, Washington County
158	99	23	835	100.7	1,261	644	280	148	24.8	16.7	Fort Covington town, Franklin County
126	82	21	656	99.4	982	506	229	125	24.9	17.5	Fort Covington Hamlet CDP, Franklin County
23	10	2	5,500	135.5	8,516	3,323	35	20	34.3	0.3	Fort Drum CDP, Jefferson County
208	145	47	1,728	95.3	2,534	1,308	400	231	24.9	11.9	Fort Edward village, Washington County
438	370	238	3,203	98.9	4,953	2,532	1,046	625	22.3	16.4	Fort Edward town, Washington County
39	20	10	263	86.3	391	205	69	35	20.2	14.1	Fort Johnson village, Montgomery County
119	70	20	768	104.6	1,242	611	209	105	20.9	13.3	Fort Montgomery CDP, Orange County
186	126	57	1,224	89.7	1,705	912	369	221	26.6	15.9	Fort Plain village, Montgomery County
900	494	182	4,991	100.5	7,365	3,680	1,576	770	26.4	15.7	Fort Salonga CDP, Suffolk County
182	115	20	1,090	102.0	1,672	816	317	168	24.1	14.4	Fowler town, St. Lawrence County
15	7	1	108	110.2	170	84	23	12	25.1	10.1	Fowlerville CDP, Livingston County
180	138	77	1,357	91.5	1,981	1,046	395	244	23.7	15.2	Frankfort village, Herkimer County
656	397	187	3,935	94.1	5,912	3,076	1,240	707	22.6	16.2	Frankfort town, Herkimer County
19	24	11	193	93.8	293	153	54	33	21.7	14.4	Franklin village, Delaware County
234	144	48	1,192	102.3	1,928	965	426	227	20.0	17.7	Franklin town, Delaware County
106	49	19	563	102.5	924	453	174	89	18.9	15.3	Franklin town, Franklin County
2,260	1,776	1,070	15,345	91.1	23,111	12,249	5,106	3,062	21.2	17.4	Franklin Square CDP, Nassau County
109	65	51	890	95.5	1,252	666	225	137	28.0	12.9	Franklinville village, Cattaraugus County
244	118	66	1,503	98.9	2,250	1,148	428	235	24.7	14.3	Franklinville town, Cattaraugus County
572	466	284	5,969	88.1	9,758	5,278	1,322	805	13.1	11.8	Fredonia village, Chautauqua County
189	90	20	1,167	106.1	1,817	864	299	147	24.4	12.4	Freedom town, Cattaraugus County
42	39	7	244	72.5	354	208	88	58	15.9	20.9	Freedom Plains CDP, Dutchess County
2,782	1,676	669	21,994	94.9	32,852	17,172	5,127	3,038	23.4	12.0	Freeport village, Nassau County
64	28	5	386	96.1	568	280	97	53	25.0	12.8	Freetown town, Cortland County
28	33	13	262	98.5	385	207	74	44	26.0	14.2	Freeville village, Tompkins County
92	57	13	494	104.0	802	395	162	79	20.4	16.1	Fremont town, Steuben County
170	89	26	669	106.4	1,116	551	285	142	19.2	20.6	Fremont town, Sullivan County
75	37	14	439	106.4	643	307	126	60	29.0	13.9	French Creek town, Chautauqua County
187	145	79	1,003	90.0	1,460	789	411	264	23.4	21.6	Frewsburg CDP, Chautauqua County
97	58	13	630	93.3	863	454	168	97	29.1	13.8	Friendship CDP, Allegany County
192	100	27	1,003	99.8	1,461	746	319	169	27.1	15.9	Friendship town, Allegany County
765	544	300	6,198	91.9	8,766	4,690	1,609	1,004	26.3	13.5	Fulton city, Oswego County
147	61	20	633	127.8	1,175	506	228	107	18.5	15.8	Fulton town, Schoharie County
38	33	15	407	92.6	562	303	86	53	28.3	11.0	Fultonville village, Montgomery County
331	196	103	1,733	94.9	2,673	1,411	630	373	20.9	18.7	Gaines town, Orleans County
17	16	5	109	110.1	191	88	38	18	16.6	16.6	Gainesville village, Wyoming County
192	93	43	1,076	102.8	1,708	840	328	170	21.7	15.0	Gainesville town, Wyoming County
275	242	75	2,147	99.8	3,157	1,601	592	324	26.4	13.8	Galen town, Wayne County
301	502	397	2,531	82.4	3,779	2,117	1,200	773	18.2	26.0	Galeville CDP, Onondaga County
152	90	40	811	105.7	1,376	666	282	140	17.5	16.9	Gallatin town, Columbia County
17	8	6	104	92.3	152	82	31	21	24.0	15.5	Galway village, Saratoga County
355	155	60	1,727	105.3	2,835	1,388	570	278	20.0	16.1	Galway town, Saratoga County
274	215	169	2,145	95.1	3,074	1,615	658	383	26.5	15.7	Gang Mills CDP, Steuben County
1,773	1,336	598	11,768	90.1	16,462	8,891	3,707	2,129	26.4	16.6	Garden City village, Nassau County
638	485	285	4,027	93.8	6,135	3,231	1,408	822	21.4	18.0	Garden City Park CDP, Nassau County
302	219	137	2,106	91.1	3,132	1,655	658	394	22.2	16.4	Garden City South CDP, Nassau County
58	39	22	486	95.5	730	368	119	63	23.2	12.5	Gardiner CDP, Ulster County
407	207	89	2,847	100.7	4,440	2,225	703	371	22.3	12.3	Gardiner town, Ulster County
300	203	81	2,221	96.9	3,408	1,746	584	343	22.1	13.4	Gardnertown CDP, Orange County
112	78	46	658	89.7	970	517	236	136	22.3	18.9	Gasport CDP, Niagara County
2,658	1,864	805	14,858	91.1	22,641	12,044	5,327	3,159	20.3	18.8	Gates town, Monroe County
444	427	149	2,572	90.9	3,988	2,116	1,020	589	18.8	20.8	Gates CDP, Monroe County
1,403	1,213	808	9,135	87.4	13,647	7,383	3,424	2,126	20.3	20.0	Geddes town, Onondaga County
163	78	17	848	99.6	1,296	651	258	136	23.4	15.2	Genesee town, Allegany County
44	27	10	223	96.4	355	178	81	43	18.9	18.5	Genesee Falls town, Wyoming County
270	199	80	4,426	81.5	7,290	4,048	549	331	9.2	6.8	Geneseo village, Livingston County
528	360	208	5,698	84.0	9,270	5,087	1,096	646	11.6	10.5	Geneseo town, Livingston County

Table 2.

Age and Sex: 2010—Con.

[For information on confidentiality protection, nonsampling error, and definitions, see Selected Appendixes at <www.census.gov/prod/cen2010/cph-1-a.pdf>]

State County Place and County Subdivision	Total population	Median age	Age								
			Under 5 years	5 to 17 years	18 to 20 years	21 to 24 years	25 to 34 years	35 to 44 years	45 to 54 years	55 to 59 years	60 to 64 years
PLACE AND COUNTY SUBDIVISION—Con.											
Geneva city.....	13,261	31.7	739	1,966	1,563	1,382	1,413	1,328	1,625	800	593
Ontario County (part).....	13,261	31.7	739	1,966	1,563	1,382	1,413	1,328	1,625	800	593
Seneca County (part).....	0	0.0	0	0	0	0	0	0	0	0	0
Geneva town, Ontario County.....	3,291	49.1	124	468	86	104	261	404	530	278	292
Genoa town, Cayuga County.....	1,935	42.5	91	308	66	91	231	240	334	166	120
Georgetown town, Madison County.....	974	39.2	38	179	41	60	114	139	193	49	52
German town, Chenango County.....	370	42.2	21	65	17	16	30	55	59	33	18
German Flatts town, Herkimer County.....	13,258	39.8	824	2,264	538	653	1,569	1,593	1,962	887	837
Germantown CDP, Columbia County.....	845	45.1	47	120	31	38	81	103	149	73	55
Germantown town, Columbia County.....	1,954	46.1	82	283	72	96	172	223	355	132	135
Gerry town, Chautauqua County.....	1,905	46.4	80	296	68	74	173	222	307	128	118
Ghent CDP, Columbia County.....	564	42.8	34	95	11	23	49	87	95	38	46
Ghent town, Columbia County.....	5,402	46.4	263	856	173	206	461	619	917	453	399
Gilbertsville village, Otsego County.....	399	49.9	14	70	5	10	32	37	60	36	28
Gilboa town, Schoharie County.....	1,307	48.7	53	205	25	39	111	146	230	113	136
Gilgo CDP, Suffolk County.....	131	50.6	8	18	4	2	10	11	25	13	14
Glasco CDP, Ulster County.....	2,099	43.1	104	331	62	73	254	291	324	112	137
Glen town, Montgomery County.....	2,507	36.5	161	485	110	134	313	342	374	175	131
Glen Aubrey CDP, Broome County.....	485	37.1	30	88	23	26	60	69	72	29	34
Glen Cove city, Nassau County.....	26,964	40.6	1,571	3,990	889	1,451	3,632	3,646	3,965	1,790	1,559
Glen Head CDP, Nassau County.....	4,697	44.6	229	874	123	176	334	646	811	333	324
Glen Park village, Jefferson County.....	502	35.0	37	93	17	26	78	64	89	31	21
Glens Falls city, Warren County.....	14,700	37.6	981	2,238	543	819	2,290	2,037	2,116	1,038	816
Glens Falls North CDP, Warren County.....	8,443	45.7	412	1,375	253	289	781	1,002	1,305	621	645
Glenville town, Schenectady County.....	29,480	44.2	1,482	4,948	847	1,042	2,950	3,822	4,833	2,278	1,844
Glenwood Landing CDP, Nassau County.....	3,779	44.2	171	808	107	119	257	482	720	278	236
Gloversville city, Fulton County.....	15,665	37.1	1,112	2,795	609	833	2,111	1,972	2,145	989	911
Golden's Bridge CDP, Westchester County.....	1,630	44.3	80	318	35	46	138	220	335	149	94
Gordon Heights CDP, Suffolk County.....	4,042	32.3	323	852	235	254	505	592	623	186	155
Gorham CDP, Ontario County.....	617	42.8	31	112	19	25	62	83	115	42	42
Gorham town, Ontario County.....	4,247	44.7	212	742	159	174	354	496	720	334	352
Goshen village, Orange County.....	5,454	41.8	299	993	162	201	562	791	793	329	288
Goshen town, Orange County.....	13,687	41.7	673	2,524	517	574	1,309	1,965	2,257	886	815
Gouverneur village, St. Lawrence County.....	3,949	35.9	324	661	212	241	497	508	501	266	201
Gouverneur town, St. Lawrence County.....	7,085	36.2	482	1,019	325	516	1,090	1,022	994	436	351
Gowanda village.....	2,709	42.1	161	442	99	119	291	346	434	175	148
Cattaraugus County (part).....	1,899	41.7	105	327	71	80	201	245	290	117	102
Erie County (part).....	810	42.7	56	115	28	39	90	101	144	58	46
Grafton town, Rensselaer County.....	2,130	41.6	106	364	58	89	245	319	382	186	134
Granby town, Oswego County.....	6,821	40.6	406	1,269	235	293	750	935	1,161	492	439
Grand Island town, Erie County.....	20,374	42.8	977	3,724	748	898	1,841	2,694	3,533	1,619	1,412
Grand View-on-Hudson village, Rockland County.....	285	50.9	12	39	4	4	11	38	61	21	20
Grandyle Village CDP, Erie County.....	4,629	41.1	253	846	158	179	526	609	777	370	320
Granger town, Allegany County.....	538	45.0	27	97	21	23	43	58	100	34	46
Granville village, Washington County.....	2,543	40.9	146	464	98	118	287	317	325	149	138
Granville town, Washington County.....	6,669	42.2	347	1,210	247	258	687	889	956	454	431
Great Bend CDP, Jefferson County.....	843	35.8	57	169	28	48	109	139	121	41	43
Great Neck village, Nassau County.....	9,989	41.2	689	1,929	313	423	975	1,129	1,418	668	589
Great Neck Estates village, Nassau County.....	2,761	45.8	127	620	86	87	133	296	438	221	205
Great Neck Gardens CDP, Nassau County.....	1,186	44.4	82	245	41	47	63	127	190	91	109
Great Neck Plaza village, Nassau County.....	6,707	48.7	385	529	80	139	1,061	857	772	400	433
Great River CDP, Suffolk County.....	1,489	45.5	40	318	61	73	74	167	322	110	89
Great Valley town, Cattaraugus County.....	1,974	46.6	107	342	58	69	160	217	333	158	161
Greece CDP, Monroe County.....	14,519	43.7	737	2,244	436	661	1,727	1,699	2,128	1,064	906
Greece town, Monroe County.....	96,095	42.2	5,138	16,006	3,213	4,458	10,897	11,838	15,381	7,140	6,013
Greenburgh town, Westchester County.....	88,400	42.8	4,741	15,617	2,634	3,204	8,998	11,886	14,650	6,523	5,743
Greene village, Chenango County.....	1,580	42.5	85	257	52	75	195	176	239	89	96
Greene town, Chenango County.....	5,604	43.6	291	993	205	189	543	684	992	418	386
Greenfield town, Saratoga County.....	7,775	41.5	455	1,366	242	299	793	1,152	1,454	587	454
Green Island village, Albany County.....	2,620	38.9	145	340	86	181	421	412	327	174	147
Green Island town, Albany County.....	2,620	38.9	145	340	86	181	421	412	327	174	147
Greenlawn CDP, Suffolk County.....	13,742	41.9	777	2,745	418	531	1,272	1,841	2,318	855	697
Greenport town, Columbia County.....	4,165	46.6	206	508	142	183	450	503	630	349	285
Greenport village, Suffolk County.....	2,197	40.7	124	282	80	145	335	258	317	156	111
Greenport West CDP, Suffolk County.....	2,124	55.1	93	217	49	72	196	190	241	144	108
Greenvale CDP, Nassau County.....	1,094	41.1	46	222	26	57	113	141	186	86	84
Greenville CDP (Greene County), Greene County.....	688	48.9	31	91	20	21	68	75	104	61	47
Greenville town, Greene County.....	3,739	44.5	225	604	129	150	321	465	647	301	229
Greenville town, Orange County.....	4,616	39.4	261	1,013	194	183	378	776	827	310	257

Table 2.

Age and Sex: 2010—Con.

[For information on confidentiality protection, nonsampling error, and definitions, see Selected Appendixes at <www.census.gov/prod/cen2010/cph-1-a.pdf>]

Age—Con			Age and sex						Percent of total population		State County Place and County Subdivision
65 to 74 years	75 to 84 years	85 years and over	All ages		18 years and over		65 years and over		Under 18 years	65 years and over	
			Female	Males per 100 females	Total	Female	Total	Female			
PLACE AND COUNTY SUBDIVISION—Con.											
825	678	349	7,060	87.8	10,556	5,723	1,852	1,139	20.4	14.0	Geneva city
825	678	349	7,060	87.8	10,556	5,723	1,852	1,139	20.4	14.0	Ontario County (part)
0	0	0	0	(X)	0	0	0	0	(X)	(X)	Seneca County (part)
354	256	134	1,717	91.7	2,699	1,416	744	430	18.0	22.6	Geneva town, Ontario County
149	101	38	941	105.6	1,536	750	288	147	20.6	14.9	Genoa town, Cayuga County
76	23	10	402	142.3	757	294	109	51	22.3	11.2	Georgetown town, Madison County
35	19	2	180	105.6	284	134	56	27	23.2	15.1	German town, Chenango County
1,051	722	358	6,863	93.2	10,170	5,351	2,131	1,252	23.3	16.1	German Flatts town, Herkimer County
88	45	15	431	96.1	678	345	148	80	19.8	17.5	Germantown CDP, Columbia County
215	146	43	993	96.8	1,589	812	404	219	18.7	20.7	Germantown town, Columbia County
141	160	138	993	91.8	1,529	805	439	266	19.7	23.0	Gerry town, Chautauqua County
53	21	12	274	105.8	435	209	86	42	22.9	15.2	Ghent CDP, Columbia County
544	322	189	2,709	99.4	4,283	2,200	1,055	610	20.7	19.5	Ghent town, Columbia County
49	42	16	234	70.5	315	183	107	71	21.1	26.8	Gilbertsville village, Otsego County
156	76	17	638	104.9	1,049	504	249	108	19.7	19.1	Gilboa town, Schoharie County
15	10	1	60	118.3	105	47	26	11	19.8	19.8	Gilgo CDP, Suffolk County
195	170	46	1,153	82.0	1,664	914	411	251	20.7	19.6	Glasco CDP, Ulster County
142	108	32	1,190	110.7	1,861	885	282	142	25.8	11.2	Glen town, Montgomery County
26	24	4	263	84.4	367	197	54	28	24.3	11.1	Glen Aubrey CDP, Broome County
2,036	1,566	869	13,838	94.9	21,403	11,140	4,471	2,648	20.6	16.6	Glen Cove city, Nassau County
434	291	122	2,445	92.1	3,594	1,929	847	473	23.5	18.0	Glen Head CDP, Nassau County
29	14	3	242	107.4	372	180	46	23	25.9	9.2	Glen Park village, Jefferson County
914	603	305	7,565	94.3	11,481	5,992	1,822	1,099	21.9	12.4	Glens Falls city, Warren County
816	621	323	4,496	87.8	6,656	3,650	1,760	1,074	21.2	20.8	Glens Falls North CDP, Warren County
2,470	1,837	1,127	15,197	94.0	23,050	12,128	5,434	3,191	21.8	18.4	Glennville town, Schenectady County
297	214	90	1,998	89.1	2,800	1,485	601	337	25.9	15.9	Glenwood Landing CDP, Nassau County
1,027	737	424	8,137	92.5	11,758	6,226	2,188	1,336	24.9	14.0	Gloversville city, Fulton County
125	71	19	847	92.4	1,232	661	215	131	24.4	13.2	Golden's Bridge CDP, Westchester County
190	90	37	2,019	100.2	2,867	1,450	317	175	29.1	7.8	Gordon Heights CDP, Suffolk County
49	32	5	331	86.4	474	244	86	43	23.2	13.9	Gorham CDP, Ontario County
435	202	67	2,157	96.9	3,293	1,682	704	378	22.5	16.6	Gorham town, Ontario County
390	350	296	2,907	87.6	4,162	2,258	1,036	664	23.7	19.0	Goshen village, Orange County
934	692	541	6,769	102.2	10,490	5,188	2,167	1,331	23.4	15.8	Goshen town, Orange County
270	179	89	2,038	93.8	2,964	1,580	538	337	24.9	13.6	Gouverneur village, St. Lawrence County
451	275	124	3,110	127.8	5,584	2,416	850	499	21.2	12.0	Gouverneur town, St. Lawrence County
215	192	87	1,413	91.7	2,106	1,122	494	303	22.3	18.2	Gowanda village
156	133	72	981	93.6	1,467	768	361	219	22.7	19.0	Cattaraugus County (part)
59	59	15	432	87.5	639	354	133	84	21.1	16.4	Erie County (part)
164	65	18	1,052	102.5	1,660	822	247	127	22.1	11.6	Grafton town, Rensselaer County
521	233	87	3,333	104.7	5,146	2,539	841	423	24.6	12.3	Granby town, Oswego County
1,668	923	337	10,324	97.3	15,673	8,016	2,928	1,537	23.1	14.4	Grand Island town, Erie County
38	25	12	158	80.4	234	128	75	39	17.9	26.3	Grand View-on-Hudson village, Rockland County
363	195	33	2,390	93.7	3,530	1,845	591	317	23.7	12.8	Grandyle Village CDP, Erie County
50	27	12	249	116.1	414	188	89	45	23.0	16.5	Granger town, Allegany County
194	194	113	1,368	85.9	1,933	1,080	501	320	24.0	19.7	Granville village, Washington County
580	413	197	3,375	97.6	5,112	2,637	1,190	667	23.3	17.8	Granville town, Washington County
59	19	10	397	112.3	617	300	88	46	26.8	10.4	Great Bend CDP, Jefferson County
848	674	334	5,084	96.5	7,371	3,837	1,856	1,023	26.2	18.6	Great Neck village, Nassau County
281	176	91	1,450	90.4	2,014	1,073	548	279	27.1	19.8	Great Neck Estates village, Nassau County
92	73	26	594	99.7	859	439	191	91	27.6	16.1	Great Neck Gardens CDP, Nassau County
669	733	649	3,823	75.4	5,793	3,353	2,051	1,362	13.6	30.6	Great Neck Plaza village, Nassau County
115	96	24	725	105.4	1,131	564	235	130	24.0	15.8	Great River CDP, Suffolk County
205	118	46	999	97.6	1,525	772	369	190	22.7	18.7	Great Valley town, Cattaraugus County
1,354	1,068	495	7,692	88.8	11,538	6,199	2,917	1,724	20.5	20.1	Greece CDP, Monroe County
7,380	5,698	2,933	50,467	90.4	74,951	40,022	16,011	9,390	22.0	16.7	Greece town, Monroe County
7,089	4,875	2,440	46,660	89.5	68,042	36,853	14,404	8,640	23.0	16.3	Greenburgh town, Westchester County
160	120	36	843	87.4	1,238	670	316	196	21.6	20.0	Greene village, Chenango County
522	292	89	2,829	98.1	4,320	2,199	903	503	22.9	16.1	Greene town, Chenango County
530	265	178	3,927	98.0	5,954	3,032	973	529	23.4	12.5	Greenfield town, Saratoga County
192	134	61	1,381	89.7	2,135	1,115	387	231	18.5	14.8	Green Island village, Albany County
192	134	61	1,381	89.7	2,135	1,115	387	231	18.5	14.8	Green Island town, Albany County
989	808	491	7,141	92.4	10,220	5,442	2,288	1,444	25.6	16.6	Greenlawn CDP, Suffolk County
455	322	132	2,072	101.0	3,451	1,767	909	518	17.1	21.8	Greenport town, Columbia County
158	107	124	1,094	100.8	1,791	889	389	261	18.5	17.7	Greenport village, Suffolk County
234	318	262	1,162	82.8	1,814	998	814	512	14.6	38.3	Greenport West CDP, Suffolk County
71	40	22	547	100.0	826	427	133	74	24.5	12.2	Greenvale CDP, Nassau County
68	77	25	363	89.5	566	308	170	103	17.7	24.7	Greenville CDP (Greene County), Greene County
344	233	91	1,898	97.0	2,910	1,482	668	366	22.2	17.9	Greenville town, Greene County
265	103	49	2,273	103.1	3,342	1,707	417	217	27.6	9.0	Greenville town, Orange County

Table 2.

Age and Sex: 2010—Con.

[For information on confidentiality protection, nonsampling error, and definitions, see Selected Appendixes at <www.census.gov/prod/cen2010/cph-1-a.pdf>]

State County Place and County Subdivision	Total population	Median age	Age								
			Under 5 years	5 to 17 years	18 to 20 years	21 to 24 years	25 to 34 years	35 to 44 years	45 to 54 years	55 to 59 years	60 to 64 years
PLACE AND COUNTY SUBDIVISION—Con.											
Greenville CDP (Westchester County), Westchester County.....	7,116	43.6	350	1,715	144	193	320	1,022	1,333	545	436
Greenwich village, Washington County.....	1,777	41.8	93	317	57	78	211	216	313	142	97
Greenwich town, Washington County.....	4,942	43.8	239	851	144	172	519	624	880	426	333
Greenwood town, Steuben County.....	801	41.8	60	137	21	26	95	81	105	70	59
Greenwood Lake village, Orange County.....	3,154	42.8	155	492	108	140	346	452	622	228	216
Greig town, Lewis County.....	1,199	45.4	59	189	42	41	101	158	205	100	77
Greigsville CDP, Livingston County.....	209	35.3	9	57	9	7	21	41	27	10	14
Groton village, Tompkins County.....	2,363	40.0	137	391	71	111	318	292	359	164	142
Groton town, Tompkins County.....	5,950	41.3	333	1,055	197	241	680	784	1,045	437	346
Grove town, Allegany County.....	548	46.9	21	82	15	30	44	64	89	57	50
Groveland town, Livingston County.....	3,249	39.9	62	247	81	242	725	614	678	211	144
Groveland Station CDP, Livingston County..	281	40.9	18	56	6	9	33	36	56	14	12
Guilford town, Albany County.....	35,303	41.5	1,521	5,631	2,393	1,573	3,823	4,465	5,881	2,741	2,304
Guilford CDP, Chenango County.....	362	42.3	14	73	14	14	32	53	49	33	23
Guilford town, Chenango County.....	2,922	44.8	117	497	84	127	291	353	517	274	199
Hadley CDP, Saratoga County.....	1,009	39.8	58	170	46	33	123	147	153	65	52
Hadley town, Saratoga County.....	2,048	43.6	101	332	80	85	206	265	349	167	134
Hagaman village, Montgomery County.....	1,292	46.0	46	198	47	67	117	155	195	127	118
Hague town, Warren County.....	699	57.1	16	56	21	18	39	50	102	94	77
Hailesboro CDP, St. Lawrence County.....	624	44.1	20	111	16	19	56	103	91	57	41
Halcott town, Greene County.....	258	55.7	6	27	5	1	11	26	47	34	32
Halesite CDP, Suffolk County.....	2,498	46.1	135	369	52	77	238	342	425	231	229
Halfmoon town, Saratoga County.....	21,535	40.5	1,283	3,525	578	950	2,801	3,229	3,604	1,414	1,343
Hall CDP, Ontario County.....	216	42.4	7	44	7	5	25	28	37	16	14
Hamburg village, Erie County.....	9,409	41.4	489	1,757	278	356	1,084	1,199	1,410	638	590
Hamburg town, Erie County.....	56,936	42.2	2,919	9,831	1,846	2,532	6,089	7,580	9,162	4,154	3,800
Hamden town, Delaware County.....	1,323	47.4	67	182	40	47	113	149	242	108	121
Hamilton village, Madison County.....	4,239	21.3	76	192	1,676	1,116	195	181	200	118	110
Hamilton town, Madison County.....	6,690	22.1	219	635	1,754	1,210	467	504	591	304	282
Hamlin CDP, Monroe County.....	5,521	37.1	338	1,112	268	296	635	780	918	397	291
Hamlin town, Monroe County.....	9,045	39.9	487	1,743	401	431	941	1,224	1,635	712	542
Hammond village, St. Lawrence County.....	280	41.8	19	46	17	11	25	31	48	21	10
Hammond town, St. Lawrence County.....	1,191	42.9	87	208	45	41	111	130	174	102	89
Hammondsport village, Steuben County.....	661	49.6	35	92	17	19	61	75	95	62	58
Hampton town, Washington County.....	938	40.8	50	169	29	44	102	148	136	63	80
Hampton Bays CDP, Suffolk County.....	13,603	39.3	814	2,123	457	682	1,927	1,980	2,076	802	743
Hamptonburgh town, Orange County.....	5,561	41.1	337	1,138	192	218	457	767	1,081	411	320
Hampton Manor CDP, Rensselaer County...	2,417	41.3	112	393	99	99	319	327	427	174	137
Hancock village, Delaware County.....	1,031	46.5	56	153	39	47	91	111	149	95	68
Hancock town, Delaware County.....	3,224	46.4	140	562	146	107	243	356	480	324	268
Hannawa Falls CDP, St. Lawrence County..	1,042	47.2	41	151	33	45	93	129	176	92	85
Hannibal village, Oswego County.....	555	42.4	28	107	20	26	43	80	95	42	23
Hannibal town, Oswego County.....	4,854	37.7	300	1,022	204	205	542	677	776	336	290
Hanover town, Chautauqua County.....	7,127	43.4	395	1,185	255	297	667	940	1,168	547	472
Harbor Hills CDP, Nassau County.....	575	40.7	38	143	15	17	34	67	85	38	49
Harbor Isle CDP, Nassau County.....	1,301	47.0	73	194	34	53	86	168	247	118	83
Hardenburgh town, Ulster County.....	238	50.3	9	35	2	8	26	21	44	18	23
Harford town, Cortland County.....	943	39.3	50	177	45	46	101	128	148	57	62
Harmony town, Chautauqua County.....	2,206	43.4	125	407	54	81	218	268	381	152	139
Harpersfield town, Delaware County.....	1,577	48.8	85	217	36	54	155	174	200	156	121
Harrietstown town, Franklin County.....	5,709	41.2	304	819	230	342	759	698	962	425	402
Harriman village, Orange County.....	2,424	37.1	162	400	73	120	381	400	385	151	111
Harrisburg town, Lewis County.....	437	43.3	31	76	18	17	45	45	88	40	24
Harris Hill CDP, Erie County.....	5,508	44.2	274	1,015	135	219	475	704	910	401	328
Harrison village, Westchester County.....	27,472	34.6	1,305	4,918	3,054	2,212	2,353	3,447	3,911	1,511	1,236
Harrison town, Westchester County.....	27,472	34.6	1,305	4,918	3,054	2,212	2,353	3,447	3,911	1,511	1,236
Harrisville village, Lewis County.....	628	38.5	49	107	23	32	80	74	95	34	35
Hartford town, Washington County.....	2,269	41.8	115	419	82	93	217	344	385	188	141
Hartland town, Niagara County.....	4,117	42.4	189	798	139	173	356	570	768	309	254
Hartsdale CDP, Westchester County.....	5,293	44.7	293	541	65	111	786	873	824	418	398
Hartsville town, Steuben County.....	609	45.5	33	94	24	19	52	77	100	47	59
Hartwick CDP, Otsego County.....	629	37.8	51	108	27	24	87	79	96	51	45
Hartwick town, Otsego County.....	2,110	43.3	123	367	69	63	231	252	402	170	159
Hastings town, Oswego County.....	9,450	40.6	543	1,784	378	376	934	1,380	1,676	580	526
Hastings-on-Hudson village, Westchester County.....	7,849	45.8	327	1,663	202	216	499	921	1,413	705	543
Hauppauge CDP, Suffolk County.....	20,882	42.5	1,082	3,879	600	848	1,945	3,000	3,563	1,354	1,169
Haverstraw village, Rockland County.....	11,910	32.5	925	2,236	620	744	1,859	1,681	1,489	592	474
Haverstraw town, Rockland County.....	36,634	37.1	2,410	6,455	1,516	1,887	5,016	5,145	5,418	2,293	1,995
Haviland CDP, Dutchess County.....	3,634	43.7	184	613	145	153	331	468	610	246	247
Hawthorne CDP, Westchester County.....	4,586	43.3	238	811	117	177	426	654	784	340	318

Table 2.

Age and Sex: 2010—Con.

[For information on confidentiality protection, nonsampling error, and definitions, see Selected Appendixes at <www.census.gov/prod/cen2010/cph-1-a.pdf>]

Age—Con			Age and sex						Percent of total population		State County Place and County Subdivision
65 to 74 years	75 to 84 years	85 years and over	All ages		18 years and over		65 years and over		Under 18 years	65 years and over	
			Female	Males per 100 females	Total	Female	Total	Female			
PLACE AND COUNTY SUBDIVISION—Con.											
555	338	165	3,661	94.4	5,051	2,684	1,058	587	29.0	14.9	Greenville CDP (Westchester County), Westchester County
134	86	33	918	93.6	1,367	719	253	150	23.1	14.2	Greenwich village, Washington County
421	249	84	2,505	97.3	3,852	1,990	754	422	22.1	15.3	Greenwich town, Washington County
94	46	7	393	103.8	604	299	147	70	24.6	18.4	Greenwood town, Steuben County
250	109	36	1,590	98.4	2,507	1,253	395	208	20.5	12.5	Greenwood Lake village, Orange County
131	76	20	581	106.4	951	458	227	117	20.7	18.9	Greig town, Lewis County
9	5	0	102	104.9	143	72	14	7	31.6	6.7	Greigsville CDP, Livingston County
157	139	82	1,254	88.4	1,835	994	378	230	22.3	16.0	Groton village, Tompkins County
457	255	120	3,031	96.3	4,562	2,348	832	467	23.3	14.0	Groton town, Tompkins County
51	40	5	257	113.2	445	208	96	50	18.8	17.5	Grove town, Allegany County
124	83	38	747	334.9	2,940	593	245	114	9.5	7.5	Groveland town, Livingston County
14	22	5	134	109.7	207	103	41	22	26.3	14.6	Groveland Station CDP, Livingston County
2,414	1,702	855	18,194	94.0	28,151	14,629	4,971	2,924	20.3	14.1	Guilderland town, Albany County
39	12	6	180	101.1	275	135	57	30	24.0	15.7	Guilford CDP, Chenango County
284	141	38	1,450	101.5	2,308	1,138	463	234	21.0	15.8	Guilford town, Chenango County
90	56	16	519	94.4	781	408	162	92	22.6	16.1	Hadley CDP, Saratoga County
193	104	32	1,026	99.6	1,615	822	329	175	21.1	16.1	Hadley town, Saratoga County
107	87	28	644	100.6	1,048	528	222	127	18.9	17.2	Hagaman village, Montgomery County
133	73	20	354	97.5	627	318	226	115	10.3	32.3	Hague town, Warren County
55	47	8	330	89.1	493	253	110	66	21.0	17.6	Hailesboro CDP, St. Lawrence County
35	23	11	129	100.0	225	111	69	34	12.8	26.7	Halcott town, Greene County
226	124	50	1,243	101.0	1,994	1,022	400	212	20.2	16.0	Halesite CDP, Suffolk County
1,682	849	277	11,010	95.6	16,727	8,736	2,808	1,581	22.3	13.0	Halfmoon town, Saratoga County
17	14	2	107	101.9	165	87	33	20	23.6	15.3	Hall CDP, Ontario County
709	546	353	4,949	90.1	7,163	3,871	1,608	971	23.9	17.1	Hamburg village, Erie County
4,545	3,048	1,430	29,645	92.1	44,186	23,455	9,023	5,371	22.4	15.8	Hamburg town, Erie County
152	79	23	661	100.2	1,074	543	254	136	18.8	19.2	Hamden town, Delaware County
129	155	91	2,308	83.7	3,971	2,171	375	237	6.3	8.8	Hamilton village, Madison County
321	271	132	3,521	90.0	5,836	3,093	724	410	12.8	10.8	Hamilton town, Madison County
338	121	27	2,796	97.5	4,071	2,086	486	266	26.3	8.8	Hamlin CDP, Monroe County
630	236	63	4,551	98.7	6,815	3,450	929	494	24.7	10.3	Hamlin town, Monroe County
20	27	5	157	78.3	215	119	52	31	23.2	18.6	Hammond village, St. Lawrence County
105	76	23	604	97.2	896	454	204	109	24.8	17.1	Hammond town, St. Lawrence County
82	42	23	339	95.0	534	288	147	91	19.2	22.2	Hammondsport village, Steuben County
72	38	7	462	103.0	719	350	117	56	23.3	12.5	Hampton town, Washington County
1,048	684	267	6,602	106.0	10,666	5,225	1,999	1,125	21.6	14.7	Hampton Bays CDP, Suffolk County
355	181	104	2,815	97.5	4,086	2,119	640	345	26.5	11.5	Hamptonburgh town, Orange County
160	111	59	1,266	90.9	1,912	1,023	330	209	20.9	13.7	Hampton Manor CDP, Rensselaer County
101	90	31	522	97.5	822	425	222	137	20.3	21.5	Hancock village, Delaware County
356	190	52	1,533	110.3	2,522	1,216	598	317	21.8	18.5	Hancock town, Delaware County
109	70	18	502	107.6	850	432	197	101	18.4	18.9	Hannawa Falls CDP, St. Lawrence County
66	16	9	293	89.4	420	217	91	49	24.3	16.4	Hannibal village, Oswego County
326	118	58	2,397	102.5	3,532	1,737	502	259	27.2	10.3	Hannibal town, Oswego County
593	414	194	3,612	97.3	5,547	2,866	1,201	665	22.2	16.9	Hanover town, Chautauqua County
48	31	10	304	89.1	394	207	89	47	31.5	15.5	Harbor Hills CDP, Nassau County
118	91	36	662	96.5	1,034	531	245	131	20.5	18.8	Harbor Isle CDP, Nassau County
33	16	3	110	116.4	194	89	52	25	18.5	21.8	Hardenburgh town, Ulster County
72	42	15	454	107.7	716	358	129	71	24.1	13.7	Harford town, Cortland County
237	107	37	1,118	97.3	1,674	837	381	196	24.1	17.3	Harmony town, Chautauqua County
171	117	91	803	96.4	1,275	651	379	210	19.2	24.0	Harpersfield town, Delaware County
415	246	107	2,800	103.9	4,586	2,278	768	421	19.7	13.5	Harrietstown town, Franklin County
125	86	30	1,247	94.4	1,862	966	241	139	23.2	9.9	Harriman village, Orange County
30	18	5	201	117.4	330	148	53	28	24.5	12.1	Harrisburg town, Lewis County
488	408	151	2,851	93.2	4,219	2,214	1,047	584	23.4	19.0	Harris Hill CDP, Erie County
1,707	1,279	539	14,575	88.5	21,249	11,444	3,525	1,991	22.7	12.8	Harrison village, Westchester County
1,707	1,279	539	14,575	88.5	21,249	11,444	3,525	1,991	22.7	12.8	Harrison town, Westchester County
48	38	13	340	84.7	472	247	99	60	24.8	15.8	Harrisville village, Lewis County
183	82	20	1,124	101.9	1,735	878	285	138	23.5	12.6	Hartford town, Washington County
347	165	49	2,021	103.7	3,130	1,534	561	279	24.0	13.6	Hartland town, Niagara County
470	354	160	2,926	80.9	4,459	2,510	984	648	15.8	18.6	Hartsdale CDP, Westchester County
59	37	8	281	116.7	482	220	104	43	20.9	17.1	Hartsville town, Steuben County
33	21	7	320	96.6	470	243	61	35	25.3	9.7	Hartwick CDP, Otsego County
152	82	40	1,053	100.4	1,620	823	274	148	23.2	13.0	Hartwick town, Otsego County
758	417	98	4,789	97.3	7,123	3,627	1,273	717	24.6	13.5	Hastings town, Oswego County
592	462	306	4,145	89.4	5,859	3,210	1,360	816	25.4	17.3	Hastings-on-Hudson village, Westchester County
2,027	1,050	365	10,635	96.4	15,921	8,210	3,442	1,889	23.8	16.5	Hauppauge CDP, Suffolk County
651	360	279	6,128	94.4	8,749	4,550	1,290	801	26.5	10.8	Haverstraw village, Rockland County
2,596	1,298	605	18,888	94.0	27,769	14,547	4,499	2,627	24.2	12.3	Haverstraw town, Rockland County
319	255	63	1,880	93.3	2,837	1,474	637	349	21.9	17.5	Haviland CDP, Dutchess County
344	270	107	2,342	95.8	3,537	1,852	721	406	22.9	15.7	Hawthorne CDP, Westchester County

Table 2.

Age and Sex: 2010—Con.

[For information on confidentiality protection, nonsampling error, and definitions, see Selected Appendixes at <www.census.gov/prod/cen2010/cph-1-a.pdf>]

State County Place and County Subdivision	Total population	Median age	Age								
			Under 5 years	5 to 17 years	18 to 20 years	21 to 24 years	25 to 34 years	35 to 44 years	45 to 54 years	55 to 59 years	60 to 64 years
PLACE AND COUNTY SUBDIVISION—Con.											
Head of the Harbor village, Suffolk County.....	1,472	45.6	63	312	49	61	74	159	296	108	88
Hebron town, Washington County.....	1,853	45.0	95	278	70	73	183	228	347	136	150
Hector town, Schuyler County.....	4,940	44.4	237	811	165	182	466	652	905	429	390
Hemlock CDP, Livingston County.....	557	38.0	30	121	21	20	65	88	100	35	27
Hempstead village, Nassau County.....	53,891	32.5	4,556	9,248	2,377	3,668	9,208	7,895	6,892	2,637	2,295
Hempstead town, Nassau County.....	759,757	40.0	43,800	135,898	30,747	37,996	84,480	101,559	122,103	51,949	43,414
Henderson CDP, Jefferson County.....	224	41.8	12	44	9	8	19	28	27	16	8
Henderson town, Jefferson County.....	1,360	47.0	72	215	34	43	116	150	226	116	116
Henrietta town, Monroe County.....	42,581	30.7	1,935	5,495	6,149	4,789	4,773	4,602	5,428	2,386	2,060
Heritage Hills CDP, Westchester County.....	3,975	70.9	68	102	10	41	160	199	295	220	388
Herkimer village, Herkimer County.....	7,743	37.0	460	952	952	469	909	726	885	461	392
Herkimer town, Herkimer County.....	10,175	40.8	554	1,322	1,051	543	1,083	1,010	1,299	675	604
Hermon village, St. Lawrence County.....	422	37.1	41	69	9	26	50	56	43	27	19
Hermon town, St. Lawrence County.....	1,108	38.2	91	198	43	53	112	162	142	88	71
Herricks CDP, Nassau County.....	4,295	43.5	219	848	139	162	322	564	756	297	270
Herrings village, Jefferson County.....	90	47.3	6	14	2	1	9	10	20	8	8
Heuvelton village, St. Lawrence County.....	714	40.9	43	122	25	28	82	94	134	52	36
Hewlett CDP, Nassau County.....	6,819	44.2	346	1,211	217	269	626	813	1,155	477	459
Hewlett Bay Park village, Nassau County....	404	47.0	19	82	17	15	23	33	78	31	35
Hewlett Harbor village, Nassau County.....	1,263	46.5	32	308	45	40	47	122	269	101	88
Hewlett Neck village, Nassau County.....	445	45.6	18	114	13	10	20	44	99	28	30
Hicksville CDP, Nassau County.....	41,547	41.4	2,141	6,620	1,445	2,127	5,029	5,473	7,013	3,000	2,407
High Falls CDP, Ulster County.....	627	42.8	31	99	15	20	73	97	103	49	43
Highland town, Sullivan County.....	2,530	45.4	101	375	83	115	229	342	435	213	183
Highland CDP, Ulster County.....	5,647	40.6	366	873	184	247	727	758	864	328	321
Highland Falls village, Orange County.....	3,900	40.2	190	672	135	185	520	566	624	261	229
Highlands town, Orange County.....	12,492	22.3	644	1,725	2,534	2,277	1,194	1,312	1,249	439	347
Hillburn village, Rockland County.....	951	40.1	49	183	31	46	97	150	180	62	49
Hillcrest CDP, Rockland County.....	7,558	37.5	424	1,360	354	460	980	889	1,147	521	498
Hillsdale town, Columbia County.....	1,927	49.4	82	273	66	53	145	196	337	187	161
Hillside CDP, Ulster County.....	877	48.6	30	151	30	30	61	83	155	88	67
Hillside Lake CDP, Dutchess County.....	1,084	40.8	43	205	46	48	111	153	224	90	54
Hilton village, Monroe County.....	5,886	38.6	358	1,152	209	271	707	784	958	344	314
Hinsdale town, Cattaraugus County.....	2,168	44.2	115	363	63	79	219	270	336	213	141
Hobart village, Delaware County.....	441	38.4	31	71	17	20	63	56	54	32	18
Holbrook CDP, Suffolk County.....	27,195	40.1	1,487	4,757	957	1,173	3,171	4,262	4,390	1,921	1,815
Holland CDP, Erie County.....	1,206	40.7	65	202	47	48	130	182	197	92	69
Holland town, Erie County.....	3,401	42.8	181	574	122	130	326	492	676	293	183
Holland Patent village, Oneida County.....	458	44.4	14	92	14	25	43	46	81	23	27
Holley village, Orleans County.....	1,811	36.4	133	312	86	113	232	246	267	116	94
Holtsville CDP, Suffolk County.....	19,714	39.3	1,077	3,764	706	893	2,231	3,119	3,349	1,215	1,119
Homer village, Cortland County.....	3,291	41.7	201	607	89	110	357	434	513	230	214
Homer town, Cortland County.....	6,405	41.8	365	1,207	188	248	641	857	1,052	486	432
Honeoye CDP, Ontario County.....	579	41.8	28	94	34	34	55	71	93	51	47
Honeoye Falls village, Monroe County.....	2,674	41.9	120	543	92	96	248	355	474	183	157
Hoosick town, Rensselaer County.....	6,924	42.6	373	1,234	225	284	704	843	1,201	457	416
Hoosick Falls village, Rensselaer County....	3,501	40.5	205	648	106	166	405	419	568	202	159
Hope town, Hamilton County.....	403	46.8	13	75	11	5	34	54	58	49	39
Hopewell town, Ontario County.....	3,747	41.9	173	552	220	185	428	496	624	263	249
Hopewell Junction CDP, Dutchess County...	376	40.0	20	81	18	10	39	62	69	24	19
Hopkinton town, St. Lawrence County.....	1,077	41.9	73	205	32	36	95	155	167	98	77
Horicon town, Warren County.....	1,389	50.3	58	163	35	53	124	150	213	123	115
Hornby town, Steuben County.....	1,706	42.8	99	315	66	57	154	219	303	164	118
Hornell city, Steuben County.....	8,563	36.6	611	1,554	321	477	1,170	1,017	1,173	569	511
Hornellsville town, Steuben County.....	4,151	48.1	183	672	117	124	312	498	588	356	289
Horseheads village, Chemung County.....	6,461	45.5	314	958	189	290	717	724	892	427	429
Horseheads town, Chemung County.....	19,485	43.6	1,023	3,233	608	784	2,077	2,401	3,068	1,379	1,217
Horseheads North CDP, Chemung County..	2,843	42.0	157	543	82	75	276	410	471	231	170
Hortonville CDP, Sullivan County.....	218	42.2	9	37	11	5	26	30	37	7	19
Houghton CDP, Allegany County.....	1,693	21.1	39	134	646	382	58	58	96	49	53
Hounsfield town, Jefferson County.....	3,466	40.3	215	556	99	154	484	437	606	224	217
Howard town, Steuben County.....	1,467	42.2	91	240	57	71	144	182	251	135	97
Hudson city, Columbia County.....	6,713	37.5	453	1,055	257	400	966	866	984	457	369
Hudson Falls village, Washington County...	7,281	36.6	533	1,221	272	399	1,066	995	1,056	398	393
Hume town, Allegany County.....	2,071	35.5	164	441	66	110	241	225	267	148	107
Humphrey town, Cattaraugus County.....	687	42.6	46	113	14	30	85	76	119	75	43
Hunt CDP, Livingston County.....	78	42.7	2	21	2	2	3	12	18	0	4
Hunter village, Greene County.....	502	51.7	15	64	22	17	37	46	89	55	54
Hunter town, Greene County.....	2,732	47.2	101	405	107	109	261	292	492	251	244
Huntington CDP, Suffolk County.....	18,046	44.9	925	3,025	347	544	1,792	2,421	3,390	1,491	1,201
Huntington town, Suffolk County.....	203,264	42.5	10,804	39,705	5,720	7,731	18,158	27,912	35,955	14,106	11,905
Huntington Bay village, Suffolk County.....	1,425	50.7	50	255	22	44	80	127	268	139	148
Huntington Station CDP, Suffolk County.....	33,029	35.4	2,444	5,717	1,229	1,848	5,054	5,050	4,984	1,896	1,504

Table 2.

Age and Sex: 2010—Con.

[For information on confidentiality protection, nonsampling error, and definitions, see Selected Appendixes at <www.census.gov/prod/cen2010/cph-1-a.pdf>]

Age—Con			Age and sex						Percent of total population		State County Place and County Subdivision
65 to 74 years	75 to 84 years	85 years and over	All ages		18 years and over		65 years and over		Under 18 years	65 years and over	
			Female	Males per 100 females	Total	Female	Total	Female			
PLACE AND COUNTY SUBDIVISION—Con.											
142	93	27	728	102.2	1,097	545	262	134	25.5	17.8	Head of the Harbor village, Suffolk County
183	93	17	908	104.1	1,480	725	293	145	20.1	15.8	Hebron town, Washington County
438	200	65	2,443	102.2	3,892	1,957	703	367	21.2	14.2	Hector town, Schuyler County
32	16	2	270	106.3	406	213	50	28	27.1	9.0	Hemlock CDP, Livingston County
2,940	1,545	630	27,342	97.1	40,087	20,655	5,115	3,156	25.6	9.5	Hempstead village, Nassau County
52,726	37,632	17,453	392,988	93.3	580,059	305,098	107,811	63,481	23.7	14.2	Hempstead town, Nassau County
22	23	8	119	88.2	168	89	53	34	25.0	23.7	Henderson CDP, Jefferson County
162	82	28	672	102.4	1,073	526	272	144	21.1	20.0	Henderson town, Jefferson County
2,722	1,706	536	20,211	110.7	35,151	16,581	4,964	2,870	17.4	11.7	Henrietta town, Monroe County
895	1,140	457	2,409	65.0	3,805	2,332	2,492	1,524	4.3	62.7	Heritage Hills CDP, Westchester County
580	524	433	4,105	88.6	6,331	3,418	1,537	980	18.2	19.9	Herkimer village, Herkimer County
833	686	515	5,341	90.5	8,299	4,414	2,034	1,241	18.4	20.0	Herkimer town, Herkimer County
44	23	15	229	84.3	312	165	82	49	26.1	19.4	Hermon village, St. Lawrence County
82	40	26	561	97.5	819	411	148	88	26.1	13.4	Hermon town, St. Lawrence County
338	257	123	2,224	93.1	3,228	1,698	718	411	24.8	16.7	Herricks CDP, Nassau County
9	0	3	46	95.7	70	34	12	7	22.2	13.3	Herrings village, Jefferson County
52	36	10	388	84.0	549	300	98	52	23.1	13.7	Heuvelton village, St. Lawrence County
584	494	168	3,543	92.5	5,262	2,807	1,246	718	22.8	18.3	Hewlett CDP, Nassau County
36	26	9	196	106.1	303	145	71	35	25.0	17.6	Hewlett Bay Park village, Nassau County
109	72	30	641	97.0	923	474	211	103	26.9	16.7	Hewlett Harbor village, Nassau County
38	24	7	227	96.0	313	159	69	31	29.7	15.5	Hewlett Neck village, Nassau County
2,999	2,273	1,020	21,180	96.2	32,786	16,839	6,292	3,643	21.1	15.1	Hicksville CDP, Nassau County
55	28	14	324	93.5	497	259	97	56	20.7	15.5	High Falls CDP, Ulster County
253	132	69	1,250	102.4	2,054	1,016	454	229	18.8	17.9	Highland town, Sullivan County
408	329	242	2,993	88.7	4,408	2,372	979	626	21.9	17.3	Highland CDP, Ulster County
270	174	74	1,979	97.1	3,038	1,575	518	300	22.1	13.3	Highland Falls village, Orange County
414	258	99	4,747	163.2	10,123	3,591	771	434	19.0	6.2	Highlands town, Orange County
54	35	15	456	108.6	719	347	104	52	24.4	10.9	Hillburn village, Rockland County
525	274	126	3,855	96.1	5,774	2,997	925	544	23.6	12.2	Hillcrest CDP, Rockland County
248	140	39	929	107.4	1,572	757	427	207	18.4	22.2	Hillsdale town, Columbia County
93	66	23	442	98.4	696	350	182	92	20.6	20.8	Hillside CDP, Ulster County
61	42	7	572	89.5	836	439	110	59	22.9	10.1	Hillside Lake CDP, Dutchess County
423	273	93	3,078	91.2	4,376	2,345	789	482	25.7	13.4	Hilton village, Monroe County
222	114	33	1,094	98.2	1,690	844	369	197	22.0	17.0	Hinsdale town, Cattaraugus County
49	26	4	214	106.1	339	163	79	38	23.1	17.9	Hobart village, Delaware County
2,089	871	302	14,076	93.2	20,951	10,940	3,262	1,830	23.0	12.0	Holbrook CDP, Suffolk County
103	51	20	618	95.1	939	485	174	99	22.1	14.4	Holland CDP, Erie County
258	130	36	1,687	101.6	2,646	1,325	424	227	22.2	12.5	Holland town, Erie County
49	28	16	233	96.6	352	182	93	55	23.1	20.3	Holland Patent village, Oneida County
99	94	19	930	94.7	1,366	705	212	121	24.6	11.7	Holley village, Orleans County
1,323	659	259	10,190	93.5	14,873	7,737	2,241	1,290	24.6	11.4	Holtsville CDP, Suffolk County
260	189	87	1,768	86.1	2,483	1,361	536	320	24.6	16.3	Homer village, Cortland County
500	300	129	3,307	93.7	4,833	2,530	929	529	24.5	14.5	Homer town, Cortland County
41	18	13	279	107.5	457	226	72	41	21.1	12.4	Honeoye CDP, Ontario County
190	136	80	1,418	88.6	2,011	1,110	406	258	24.8	15.2	Honeoye Falls village, Monroe County
557	413	217	3,630	90.7	5,317	2,804	1,187	694	23.2	17.1	Hoosick town, Rensselaer County
258	212	153	1,867	87.5	2,648	1,437	623	397	24.4	17.8	Hoosick Falls village, Rensselaer County
41	19	5	203	98.5	315	163	65	30	21.8	16.1	Hope town, Hamilton County
275	177	105	1,761	112.8	3,022	1,425	557	317	19.3	14.9	Hopewell town, Ontario County
11	18	5	188	100.0	275	141	34	21	26.9	9.0	Hopewell Junction CDP, Dutchess County
87	42	10	526	104.8	799	395	139	74	25.8	12.9	Hopkinton town, St. Lawrence County
216	109	30	693	100.4	1,168	579	355	175	15.9	25.6	Horicon town, Warren County
137	59	15	855	99.5	1,292	641	211	102	24.3	12.4	Hornby town, Steuben County
485	467	208	4,422	93.6	6,398	3,395	1,160	734	25.3	13.5	Hornell city, Steuben County
451	395	166	2,188	89.7	3,296	1,775	1,012	618	20.6	24.4	Hornellsville town, Steuben County
552	585	384	3,534	82.8	5,189	2,897	1,521	960	19.7	23.5	Horseheads village, Chemung County
1,573	1,388	734	10,240	90.3	15,229	8,127	3,695	2,210	21.8	19.0	Horseheads town, Chemung County
223	159	46	1,502	89.3	2,143	1,141	428	230	24.6	15.1	Horseheads North CDP, Chemung County
23	9	5	111	96.4	172	92	37	25	21.1	17.0	Hortonville CDP, Sullivan County
48	53	77	1,011	67.5	1,520	925	178	113	10.2	10.5	Houghton CDP, Allegany County
284	145	45	1,764	96.5	2,695	1,358	474	261	22.2	13.7	Hounsfield town, Jefferson County
125	55	19	710	106.6	1,136	546	199	98	22.6	13.6	Howard town, Steuben County
440	300	166	3,248	106.7	5,205	2,519	906	502	22.5	13.5	Hudson city, Columbia County
467	345	136	3,786	92.3	5,527	2,940	948	570	24.1	13.0	Hudson Falls village, Washington County
170	105	27	1,032	100.7	1,466	760	302	164	29.2	14.6	Hume town, Allegany County
48	29	9	322	113.4	528	252	86	39	23.1	12.5	Humphrey town, Cattaraugus County
5	9	0	42	85.7	55	31	14	7	29.5	17.9	Hunt CDP, Livingston County
62	28	13	237	111.8	423	206	103	51	15.7	20.5	Hunter village, Greene County
297	128	45	1,350	102.4	2,226	1,095	470	229	18.5	17.2	Hunter town, Greene County
1,494	921	495	9,185	96.5	14,096	7,286	2,910	1,661	21.9	16.1	Huntington CDP, Suffolk County
16,162	10,536	4,570	103,222	96.9	152,755	78,820	31,268	17,634	24.8	15.4	Huntington town, Suffolk County
164	90	38	720	97.9	1,120	575	292	148	21.4	20.5	Huntington Bay village, Suffolk County
1,755	1,124	424	16,159	104.4	24,868	12,282	3,303	1,928	24.7	10.0	Huntington Station CDP, Suffolk County

Table 2.

Age and Sex: 2010—Con.

[For information on confidentiality protection, nonsampling error, and definitions, see Selected Appendixes at <www.census.gov/prod/cen2010/cph-1-a.pdf>]

State County Place and County Subdivision	Total population	Median age	Age								
			Under 5 years	5 to 17 years	18 to 20 years	21 to 24 years	25 to 34 years	35 to 44 years	45 to 54 years	55 to 59 years	60 to 64 years
PLACE AND COUNTY SUBDIVISION—Con.											
Hurley CDP, Ulster County.....	3,458	46.5	169	573	103	101	247	450	631	269	237
Hurley town, Ulster County.....	6,314	48.6	271	955	189	185	416	756	1,145	567	550
Huron town, Wayne County.....	2,118	46.4	117	313	63	98	222	197	381	168	165
Hyde Park CDP, Dutchess County.....	1,908	43.3	91	319	69	81	200	236	282	149	128
Hyde Park town, Dutchess County.....	21,571	39.8	958	3,237	1,893	1,389	2,268	2,460	3,380	1,511	1,303
Ilion village, Herkimer County.....	8,053	38.4	538	1,400	337	403	1,024	976	1,129	521	484
Independence town, Allegany County.....	1,167	37.7	70	255	35	45	142	137	164	74	80
Indian Lake town, Hamilton County.....	1,352	52.7	43	157	28	39	74	138	260	144	123
Inlet town, Hamilton County.....	333	46.9	11	55	9	8	23	49	49	33	26
Interlaken village, Seneca County.....	602	38.1	50	88	21	40	80	62	75	39	48
Inwood CDP, Nassau County.....	9,792	34.7	667	1,902	457	618	1,290	1,401	1,402	480	420
Ira town, Cayuga County.....	2,206	41.0	118	434	87	97	229	301	409	145	150
Irondequoit town, Monroe County.....	51,692	44.1	2,788	7,683	1,526	1,973	6,068	6,459	8,034	3,981	3,377
Irondequoit CDP, Monroe County.....	51,692	44.1	2,788	7,683	1,526	1,973	6,068	6,459	8,034	3,981	3,377
Irvington village, Westchester County.....	6,420	44.6	302	1,392	126	161	478	785	1,228	526	454
Ischua town, Cattaraugus County.....	859	45.0	64	111	20	35	98	101	155	84	55
Islandia village, Suffolk County.....	3,335	40.7	190	473	127	162	461	471	534	212	172
Island Park village, Nassau County.....	4,655	40.8	260	665	166	220	649	650	825	337	251
Islip CDP, Suffolk County.....	18,689	40.1	961	3,540	778	824	2,004	2,735	3,336	1,138	1,041
Islip town, Suffolk County.....	335,543	37.6	21,126	62,612	13,297	17,009	42,256	49,179	54,035	19,823	16,860
Islip Terrace CDP, Suffolk County.....	5,389	38.4	301	1,073	215	281	592	780	1,024	302	219
Italy town, Yates County.....	1,141	44.9	57	188	45	31	101	151	218	96	95
Ithaca city, Tompkins County.....	30,014	22.4	700	1,759	7,841	7,928	4,548	1,887	1,828	991	763
Ithaca town, Tompkins County.....	19,930	27.5	796	2,044	4,392	2,005	2,576	1,747	1,924	1,054	842
Jackson town, Washington County.....	1,800	46.9	92	249	56	62	173	215	317	159	148
Jamesport CDP, Suffolk County.....	1,710	48.7	71	212	62	54	154	193	272	163	149
Jamestown city, Chautauqua County.....	31,146	36.9	2,261	5,395	1,439	1,695	4,117	3,659	4,371	2,011	1,640
Jamestown West CDP, Chautauqua County	2,408	52.2	89	319	57	76	168	251	347	231	175
Jasper town, Steuben County.....	1,424	32.2	123	373	71	53	133	189	166	88	71
Java town, Wyoming County.....	2,057	41.1	109	367	68	83	225	299	366	157	120
Jay town, Essex County.....	2,506	45.6	125	358	80	99	236	332	443	215	184
Jefferson town, Schoharie County.....	1,410	46.4	69	247	23	33	126	179	237	115	127
Jefferson Heights CDP, Greene County.....	1,094	55.8	40	123	30	31	81	95	136	66	63
Jefferson Valley-Yorktown CDP, Westchester County.....	14,142	44.7	737	2,723	382	489	938	1,863	2,455	1,034	898
Jeffersonville village, Sullivan County.....	359	48.3	17	40	13	13	37	47	56	26	26
Jericho CDP, Nassau County.....	13,567	45.1	596	2,751	390	440	875	1,701	2,550	1,058	890
Jerusalem town, Yates County.....	4,469	42.3	164	518	579	396	331	344	651	376	371
Jewett town, Greene County.....	953	53.1	30	103	26	22	45	115	171	98	95
Johnsburg town, Warren County.....	2,395	46.8	137	340	54	98	225	260	406	174	204
Johnson City village, Broome County.....	15,174	38.4	881	2,169	629	1,102	2,268	1,681	2,130	981	849
Johnstown city, Fulton County.....	8,743	40.4	497	1,440	292	401	1,121	1,169	1,201	541	484
Johnstown town, Fulton County.....	7,098	44.7	270	989	315	290	756	967	1,237	537	502
Jordan village, Onondaga County.....	1,368	40.3	77	248	62	74	146	157	271	85	64
Junius town, Seneca County.....	1,471	39.4	105	286	62	59	143	185	257	82	90
Kaser village, Rockland County.....	4,724	12.9	1,210	1,624	248	371	678	276	104	74	68
Katonah CDP, Westchester County.....	1,679	40.6	103	393	34	51	136	268	321	127	84
Keene town, Essex County.....	1,105	51.1	43	144	28	28	82	135	168	105	118
Keeseville village.....	1,815	40.1	114	300	66	77	261	210	326	114	113
Clinton County (part).....	986	38.9	63	157	40	40	161	110	172	64	63
Essex County (part).....	829	41.9	51	143	26	37	100	100	154	50	50
Kendall town, Orleans County.....	2,724	44.7	136	462	110	106	238	323	521	218	219
Kenmore village, Erie County.....	15,423	39.7	850	2,343	527	787	2,234	2,055	2,332	1,123	941
Kennedy CDP, Chautauqua County.....	465	42.4	25	76	24	22	47	57	81	33	31
Kensington village, Nassau County.....	1,161	47.1	58	235	38	35	55	113	182	93	68
Kent town, Putnam County.....	13,507	42.8	711	2,294	461	581	1,295	1,905	2,554	1,094	896
Kerhonkson CDP, Ulster County.....	1,684	39.4	118	290	60	79	196	232	273	117	78
Keuka Park CDP, Yates County.....	1,137	21.3	10	23	484	302	72	36	52	36	38
Kiantone town, Chautauqua County.....	1,350	46.9	67	196	44	43	106	168	258	116	93
Kinderhook village, Columbia County.....	1,211	50.7	46	178	33	34	91	130	207	122	103
Kinderhook town, Columbia County.....	8,498	45.2	396	1,416	262	269	763	1,112	1,416	679	647
Kingsbury town, Washington County.....	12,671	38.5	845	1,982	462	694	1,767	1,764	1,971	753	725
Kings Park CDP, Suffolk County.....	17,282	43.3	857	3,176	491	650	1,463	2,586	2,978	1,097	1,014
Kings Point village, Nassau County.....	5,005	33.7	241	999	537	499	267	432	620	337	306
Kingston city, Ulster County.....	23,893	39.2	1,565	3,642	837	1,270	3,358	2,983	3,606	1,628	1,365
Kingston town, Ulster County.....	889	46.4	39	117	34	26	100	107	170	93	67
Kirkland town, Oneida County.....	10,315	39.1	361	1,319	1,309	1,052	756	1,009	1,457	708	571
Kirkwood town, Broome County.....	5,857	42.5	308	1,032	212	262	572	764	947	451	370
Kiryas Joel village, Orange County.....	20,175	13.2	4,609	7,588	1,188	1,250	2,763	1,311	509	389	357
Knox town, Albany County.....	2,692	43.7	142	471	79	109	235	365	513	244	226
Kortright town, Delaware County.....	1,675	45.7	90	287	48	50	178	167	278	104	144
Kysorville CDP, Livingston County.....	110	34.0	7	17	3	6	23	12	18	1	11
Lackawanna city, Erie County.....	18,141	40.0	1,173	2,806	719	1,053	2,360	2,106	2,706	1,059	959

Table 2.

Age and Sex: 2010—Con.

[For information on confidentiality protection, nonsampling error, and definitions, see Selected Appendixes at <www.census.gov/prod/cen2010/cph-1-a.pdf>]

Age—Con			Age and sex						Percent of total population		State County Place and County Subdivision
65 to 74 years	75 to 84 years	85 years and over	All ages		18 years and over		65 years and over		Under 18 years	65 years and over	
			Female	Males per 100 females	Total	Female	Total	Female			
PLACE AND COUNTY SUBDIVISION—Con.											
322	270	86	1,767	95.7	2,716	1,409	678	372	21.5	19.6	Hurley CDP, Ulster County
655	468	157	3,274	92.9	5,088	2,671	1,280	700	19.4	20.3	Hurley town, Ulster County
245	112	37	1,020	107.6	1,688	812	394	200	20.3	18.6	Huron town, Wayne County
171	127	55	976	95.5	1,498	770	353	192	21.5	18.5	Hyde Park CDP, Dutchess County
1,730	1,082	360	10,846	98.9	17,376	8,840	3,172	1,772	19.4	14.7	Hyde Park town, Dutchess County
585	432	224	4,199	91.8	6,115	3,259	1,241	764	24.1	15.4	Ilion village, Herkimer County
92	54	19	568	105.5	842	407	165	82	27.8	14.1	Independence town, Allegany County
182	122	42	677	99.7	1,152	579	346	183	14.8	25.6	Indian Lake town, Hamilton County
45	23	2	161	106.8	267	125	70	34	19.8	21.0	Inlet town, Hamilton County
48	33	18	302	99.3	464	238	99	57	22.9	16.4	Interlaken village, Seneca County
567	411	177	5,041	94.2	7,223	3,806	1,155	717	26.2	11.8	Inwood CDP, Nassau County
146	65	25	1,086	103.1	1,654	814	236	119	25.0	10.7	Ira town, Cayuga County
4,114	3,445	2,244	27,705	86.6	41,221	22,571	9,803	5,958	20.3	19.0	Irondequoit town, Monroe County
4,114	3,445	2,244	27,705	86.6	41,221	22,571	9,803	5,958	20.3	19.0	Irondequoit CDP, Monroe County
518	325	125	3,368	90.6	4,726	2,563	968	546	26.4	15.1	Irvington village, Westchester County
88	37	11	397	116.4	684	319	136	62	20.4	15.8	Ischua town, Cattaraugus County
253	145	135	1,773	88.1	2,672	1,432	533	340	19.9	16.0	Islandia village, Suffolk County
342	204	86	2,380	95.6	3,730	1,918	632	380	19.9	13.6	Island Park village, Nassau County
1,305	758	269	9,557	95.6	14,188	7,315	2,332	1,329	24.1	12.5	Islip CDP, Suffolk County
21,914	12,418	5,014	170,117	97.2	251,805	129,368	39,346	23,060	25.0	11.7	Islip town, Suffolk County
351	197	54	2,698	99.7	4,015	2,060	602	337	25.5	11.2	Islip Terrace CDP, Suffolk County
108	43	8	562	103.0	896	442	159	70	21.5	13.9	Italy town, Yates County
813	573	383	14,893	101.5	27,555	13,673	1,769	1,126	8.2	5.9	Ithaca city, Tompkins County
1,066	849	635	10,537	89.1	17,090	9,194	2,550	1,490	14.2	12.8	Ithaca town, Tompkins County
181	122	26	879	104.8	1,459	715	329	151	18.9	18.3	Jackson town, Washington County
205	127	48	867	97.2	1,427	723	380	197	16.5	22.2	Jamesport CDP, Suffolk County
2,062	1,655	841	16,005	94.6	23,490	12,294	4,558	2,734	24.6	14.6	Jamestown city, Chautauqua County
279	264	152	1,290	86.7	2,000	1,098	695	430	16.9	28.9	Jamestown West CDP, Chautauqua County
100	48	9	711	100.3	928	468	157	87	34.8	11.0	Jasper town, Steuben County
151	80	32	996	106.5	1,581	771	263	140	23.1	12.8	Java town, Wyoming County
244	149	41	1,263	98.4	2,023	1,019	434	226	19.3	17.3	Jay town, Essex County
158	65	31	685	105.8	1,094	536	254	110	22.4	18.0	Jefferson town, Schoharie County
110	158	161	630	73.7	931	547	429	277	14.9	39.2	Jefferson Heights CDP, Greene County
1,239	962	422	7,392	91.3	10,682	5,727	2,623	1,559	24.5	18.5	Jefferson Valley-Yorktown CDP, Westchester County
42	25	17	174	106.3	302	145	84	48	15.9	23.4	Jeffersonville village, Sullivan County
1,102	801	413	6,999	93.8	10,220	5,380	2,316	1,306	24.7	17.1	Jericho CDP, Nassau County
443	226	70	2,454	82.1	3,787	2,107	739	382	15.3	16.5	Jerusalem town, Yates County
157	68	23	459	107.6	820	391	248	116	14.0	26.0	Jewett town, Greene County
253	165	79	1,221	96.2	1,918	979	497	286	19.9	20.8	Johnsburg town, Warren County
1,043	875	566	7,901	92.1	12,124	6,379	2,484	1,532	20.1	16.4	Johnson City village, Broome County
689	535	373	4,615	89.4	6,806	3,634	1,597	1,019	22.2	18.3	Johnstown city, Fulton County
620	396	219	3,359	111.3	5,839	2,747	1,235	684	17.7	17.4	Johnstown town, Fulton County
91	65	28	677	102.1	1,043	519	184	109	23.8	13.5	Jordan village, Onondaga County
126	65	11	723	103.5	1,080	539	202	97	26.6	13.7	Junius town, Seneca County
42	17	12	2,299	105.5	1,890	942	71	34	60.0	1.5	Kaser village, Rockland County
89	50	23	893	88.0	1,183	631	162	96	29.5	9.6	Katonah CDP, Westchester County
125	74	55	579	90.8	918	485	254	134	16.9	23.0	Keene town, Essex County
149	66	19	914	98.6	1,401	716	234	125	22.8	12.9	Keeseville village
69	40	7	498	98.0	766	385	116	61	22.3	11.8	Clinton County (part)
80	26	12	416	99.3	635	331	118	64	23.4	14.2	Essex County (part)
234	125	32	1,349	101.9	2,126	1,063	391	186	22.0	14.4	Kendall town, Orleans County
1,036	748	447	8,228	87.4	12,230	6,667	2,231	1,389	20.7	14.5	Kenmore village, Erie County
34	25	10	236	97.0	364	179	69	38	21.7	14.8	Kennedy CDP, Chautauqua County
111	109	64	607	91.3	868	468	284	170	25.2	24.5	Kensington village, Nassau County
1,067	467	182	6,790	98.9	10,502	5,358	1,716	911	22.2	12.7	Kent town, Putnam County
114	93	34	852	97.7	1,276	649	241	140	24.2	14.3	Kerhonkson CDP, Ulster County
41	35	8	755	50.6	1,104	736	84	42	2.9	7.4	Keuka Park CDP, Yates County
136	85	38	686	96.8	1,087	543	259	136	19.5	19.2	Kiantone town, Chautauqua County
129	109	29	639	89.5	987	526	267	150	18.5	22.0	Kinderhook village, Columbia County
786	501	251	4,323	96.6	6,686	3,440	1,538	847	21.3	18.1	Kinderhook town, Columbia County
884	602	222	6,452	96.4	9,844	5,094	1,708	989	22.3	13.5	Kingsbury town, Washington County
1,521	1,006	443	8,921	93.7	13,249	6,943	2,970	1,764	23.3	17.2	Kings Park CDP, Suffolk County
380	256	131	2,235	123.9	3,765	1,650	767	354	24.8	15.3	Kings Point village, Nassau County
1,674	1,231	734	12,401	92.7	18,686	9,858	3,639	2,244	21.8	15.2	Kingston city, Ulster County
90	33	13	441	101.6	733	363	136	69	17.5	15.3	Kingston town, Ulster County
728	606	439	5,414	90.5	8,635	4,606	1,773	1,074	16.3	17.2	Kirkland town, Oneida County
515	340	84	2,960	97.9	4,517	2,287	939	517	22.9	16.0	Kirkwood town, Broome County
87	54	70	9,732	107.3	7,978	3,797	211	120	60.5	1.0	Kiryas Joel village, Orange County
184	83	41	1,325	103.2	2,079	1,028	308	151	22.8	11.4	Knox town, Albany County
201	110	18	806	107.8	1,298	650	329	160	22.5	19.6	Kortright town, Delaware County
8	3	1	56	96.4	86	45	12	6	21.8	10.9	Kysorville CDP, Livingston County
1,433	1,212	555	9,458	91.8	14,162	7,523	3,200	1,995	21.9	17.6	Lackawanna city, Erie County

Table 2.

Age and Sex: 2010—Con.

[For information on confidentiality protection, nonsampling error, and definitions, see Selected Appendixes at <www.census.gov/prod/cen2010/cph-1-a.pdf>]

State County Place and County Subdivision	Total population	Median age	Age								
			Under 5 years	5 to 17 years	18 to 20 years	21 to 24 years	25 to 34 years	35 to 44 years	45 to 54 years	55 to 59 years	60 to 64 years
PLACE AND COUNTY SUBDIVISION—Con.											
Lacona village, Oswego County.....	582	38.1	38	114	22	25	68	79	116	39	20
La Fargeville CDP, Jefferson County.....	608	35.9	47	128	25	20	72	80	79	32	37
LaFayette town, Onondaga County.....	4,952	45.2	218	824	154	221	461	580	976	455	356
La Grange town, Dutchess County.....	15,730	42.7	772	3,248	543	595	1,144	2,205	3,122	1,138	862
Lake Carmel CDP, Putnam County.....	8,282	41.5	460	1,380	302	379	889	1,190	1,515	629	530
Lake Erie Beach CDP, Erie County.....	3,872	44.1	184	581	176	181	355	522	736	325	315
Lake George village, Warren County.....	906	46.6	36	101	29	45	130	94	167	91	72
Lake George town, Warren County.....	3,515	46.7	145	515	134	127	323	421	630	350	283
Lake Grove village, Suffolk County.....	11,163	39.4	704	2,002	411	570	1,246	1,673	1,868	627	640
Lake Katrine CDP, Ulster County.....	2,397	49.0	86	266	75	104	240	272	421	174	162
Lakeland CDP, Onondaga County.....	2,786	46.0	112	427	95	132	233	355	479	222	205
Lake Luzerne CDP, Warren County.....	1,227	41.5	56	202	52	62	125	168	204	79	75
Lake Luzerne town, Warren County.....	3,347	44.1	133	529	139	152	332	434	638	230	199
Lake Mohegan CDP, Westchester County...	6,010	39.9	347	1,246	253	215	559	918	1,046	445	296
Lake Placid village, Essex County.....	2,521	41.5	111	354	67	161	370	303	431	181	126
Lake Pleasant town, Hamilton County.....	781	52.8	23	85	22	32	62	71	134	68	81
Lake Ronkonkoma CDP, Suffolk County.....	20,155	39.9	1,224	3,568	708	883	2,307	3,096	3,321	1,212	1,078
Lake Success village, Nassau County.....	2,934	52.7	103	501	63	70	134	285	407	208	195
Lakeview CDP, Nassau County.....	5,615	36.4	329	1,202	229	286	664	778	858	319	253
Lakeville CDP, Livingston County.....	756	35.8	55	146	26	38	103	106	109	33	33
Lakewood village, Chautauqua County.....	3,002	47.3	133	473	95	93	256	340	461	240	222
Lancaster village, Erie County.....	10,352	41.4	485	1,606	371	500	1,394	1,295	1,651	724	616
Lancaster town, Erie County.....	41,604	41.7	2,116	7,382	1,525	1,829	4,264	5,941	7,344	2,888	2,330
Lansing village, Tompkins County.....	3,529	33.2	194	404	70	290	914	507	373	215	181
Lansing town, Tompkins County.....	11,033	39.6	573	1,849	295	525	1,651	1,497	1,676	877	688
Lapeer town, Cortland County.....	767	40.5	46	159	33	24	66	101	126	52	50
Larchmont village, Westchester County.....	5,864	39.8	436	1,429	85	129	456	944	945	420	280
Lattingtown village, Nassau County.....	1,739	48.0	67	369	43	62	71	173	329	142	143
Laurel CDP, Suffolk County.....	1,394	43.8	62	265	45	45	121	181	219	109	97
Laurel Hollow village, Nassau County.....	1,952	44.7	90	459	42	72	95	230	376	153	139
Laurens village, Otsego County.....	263	34.8	19	51	15	13	34	26	43	22	11
Laurens town, Otsego County.....	2,424	46.5	107	371	75	87	235	291	406	217	191
Lawrence village, Nassau County.....	6,483	37.3	435	1,547	304	308	523	571	782	475	440
Lawrence town, St. Lawrence County.....	1,826	35.5	164	378	73	78	204	259	233	111	95
Lebanon town, Madison County.....	1,332	43.2	96	218	35	54	153	142	214	115	88
Ledyard town, Cayuga County.....	1,886	35.5	70	216	324	197	129	162	260	131	107
Lee town, Oneida County.....	6,486	44.4	309	1,133	218	230	568	842	1,122	487	487
Leeds CDP, Greene County.....	377	41.3	15	58	11	21	48	54	53	33	23
Leicester village, Livingston County.....	468	41.9	26	81	13	29	49	58	82	21	26
Leicester town, Livingston County.....	2,200	43.1	120	354	73	102	245	271	404	161	136
Lenox town, Madison County.....	9,122	40.9	580	1,600	280	386	1,095	1,131	1,503	623	533
Leon town, Cattaraugus County.....	1,365	26.1	172	358	77	55	150	115	170	80	54
Le Ray town, Jefferson County.....	21,782	23.8	2,865	3,916	1,568	3,511	4,868	2,466	1,231	398	292
Le Roy village, Genesee County.....	4,391	39.8	296	762	163	208	498	587	657	262	241
Le Roy town, Genesee County.....	7,641	41.0	484	1,315	269	335	807	1,042	1,254	503	459
Levittown CDP, Nassau County.....	51,881	41.0	2,640	9,215	2,034	2,486	5,539	7,263	9,254	3,642	2,845
Lewis town, Essex County.....	1,382	44.0	55	229	28	65	139	197	253	99	106
Lewis town, Lewis County.....	854	39.9	73	147	25	29	97	119	152	71	37
Lewisboro town, Westchester County.....	12,411	44.8	555	2,858	274	356	641	1,571	2,750	1,116	851
Lewiston village, Niagara County.....	2,701	48.3	111	334	77	127	267	308	339	239	191
Lewiston town, Niagara County.....	16,262	45.2	630	2,172	1,466	880	1,250	1,677	2,485	1,149	1,099
Lexington town, Greene County.....	805	53.7	18	94	19	25	55	71	137	85	85
Leyden town, Lewis County.....	1,785	39.8	113	331	64	76	203	225	296	122	112
Liberty village, Sullivan County.....	4,392	37.7	362	696	187	285	576	439	621	280	280
Liberty town, Sullivan County.....	9,885	41.7	627	1,515	388	532	1,230	1,064	1,622	692	653
Lido Beach CDP, Nassau County.....	2,897	50.5	110	503	66	78	173	255	508	251	276
Lima village, Livingston County.....	2,139	38.3	124	372	145	137	218	289	326	132	127
Lima town, Livingston County.....	4,305	41.9	229	743	203	228	423	530	762	307	287
Lime Lake CDP, Cattaraugus County.....	867	46.4	45	136	25	45	75	94	110	51	64
Limestone village, Cattaraugus County.....	389	38.9	26	69	17	17	44	57	54	22	24
Lincklaen town, Chenango County.....	396	42.5	17	70	15	13	37	65	59	37	28
Lincoln town, Madison County.....	2,012	41.6	121	377	57	63	197	300	371	160	135
Lincolndale CDP, Westchester County.....	1,521	42.5	81	336	41	39	123	218	325	116	79
Lincoln Park CDP, Ulster County.....	2,366	44.3	111	356	85	113	264	276	381	127	129
Lindenhurst village, Suffolk County.....	27,253	40.3	1,372	4,764	1,143	1,350	3,068	4,022	5,025	1,777	1,433
Lindley town, Steuben County.....	1,967	39.8	108	372	64	81	235	261	297	145	139
Linwood CDP, Livingston County.....	74	37.5	4	17	2	2	6	13	17	3	5
Lisbon town, St. Lawrence County.....	4,102	40.2	292	753	138	160	483	506	609	331	279
Lisle village, Broome County.....	320	32.8	24	62	8	24	51	38	40	16	22
Lisle town, Broome County.....	2,751	39.9	188	452	107	155	323	337	472	174	167
Litchfield town, Herkimer County.....	1,513	42.2	94	260	67	75	150	173	277	119	109
Little Falls city, Herkimer County.....	4,946	41.1	309	812	150	224	618	589	675	361	310
Little Falls town, Herkimer County.....	1,587	45.0	77	288	61	56	119	193	335	117	91

Table 2.

Age and Sex: 2010—Con.

[For information on confidentiality protection, nonsampling error, and definitions, see Selected Appendixes at <www.census.gov/prod/cen2010/cph-1-a.pdf>]

Age—Con			Age and sex						Percent of total population		State County Place and County Subdivision
65 to 74 years	75 to 84 years	85 years and over	All ages		18 years and over		65 years and over		Under 18 years	65 years and over	
			Female	Males per 100 females	Total	Female	Total	Female			
PLACE AND COUNTY SUBDIVISION—Con.											
31	15	15	277	110.1	430	212	61	33	26.1	10.5	Lacona village, Oswego County
46	32	10	317	91.8	433	236	88	55	28.8	14.5	La Fargeville CDP, Jefferson County
383	244	80	2,483	99.4	3,910	1,998	707	384	21.0	14.3	LaFayette town, Onondaga County
1,251	640	210	7,919	98.6	11,710	5,939	2,101	1,132	25.6	13.4	La Grange town, Dutchess County
641	286	81	4,143	99.9	6,442	3,281	1,008	529	22.2	12.2	Lake Carmel CDP, Putnam County
311	149	37	1,953	98.3	3,107	1,567	497	254	19.8	12.8	Lake Erie Beach CDP, Erie County
79	44	18	463	95.7	769	385	141	80	15.1	15.6	Lake George village, Warren County
353	178	56	1,741	101.9	2,855	1,409	587	309	18.8	16.7	Lake George town, Warren County
873	437	112	5,622	98.6	8,457	4,334	1,422	802	24.2	12.7	Lake Grove village, Suffolk County
211	199	187	1,264	89.6	2,045	1,102	597	396	14.7	24.9	Lake Katrine CDP, Ulster County
278	178	70	1,450	92.1	2,247	1,182	526	298	19.3	18.9	Lakeland CDP, Onondaga County
134	54	16	643	90.8	969	501	204	121	21.0	16.6	Lake Luzerne CDP, Warren County
350	169	42	1,681	99.1	2,685	1,351	561	293	19.8	16.8	Lake Luzerne town, Warren County
357	220	108	3,079	95.2	4,417	2,315	685	394	26.5	11.4	Lake Mohegan CDP, Westchester County
223	127	67	1,263	99.6	2,056	1,036	417	254	18.4	16.5	Lake Placid village, Essex County
103	77	23	393	98.7	673	338	203	111	13.8	26.0	Lake Pleasant town, Hamilton County
1,465	885	408	10,358	94.6	15,363	7,981	2,758	1,654	23.8	13.7	Lake Ronkonkoma CDP, Suffolk County
266	332	370	1,641	78.8	2,330	1,330	968	619	20.6	33.0	Lake Success village, Nassau County
374	237	86	3,002	87.0	4,084	2,290	697	430	27.3	12.4	Lakeview CDP, Nassau County
71	26	10	409	84.8	555	303	107	60	26.6	14.2	Lakeville CDP, Livingston County
309	254	126	1,560	92.4	2,396	1,275	689	409	20.2	23.0	Lakewood village, Chautauqua County
775	652	283	5,405	91.5	8,261	4,387	1,710	1,063	20.2	16.5	Lancaster village, Erie County
2,850	2,037	1,098	21,463	93.8	32,106	16,788	5,985	3,613	22.8	14.4	Lancaster town, Erie County
212	128	41	1,747	102.0	2,931	1,478	381	213	16.9	10.8	Lansing village, Tompkins County
771	469	162	5,490	101.0	8,611	4,384	1,402	767	22.0	12.7	Lansing town, Tompkins County
79	22	9	383	100.3	562	277	110	55	26.7	14.3	Lapeer town, Cortland County
416	238	86	3,000	95.5	3,999	2,091	740	410	31.8	12.6	Larchmont village, Westchester County
183	117	40	886	96.3	1,303	666	340	176	25.1	19.6	Lattingtown village, Nassau County
114	102	34	687	102.9	1,067	536	250	137	23.5	17.9	Laurel CDP, Suffolk County
167	92	37	1,007	93.8	1,403	727	296	152	28.1	15.2	Laurel Hollow village, Nassau County
17	10	2	157	67.5	193	108	29	19	26.6	11.0	Laurens village, Otsego County
250	137	57	1,268	91.2	1,946	1,015	444	239	19.7	18.3	Laurens town, Otsego County
502	381	215	3,373	92.2	4,501	2,341	1,098	603	30.6	16.9	Lawrence village, Nassau County
158	57	16	900	102.9	1,284	639	231	123	29.7	12.7	Lawrence town, St. Lawrence County
125	75	17	647	105.9	1,018	502	217	115	23.6	16.3	Lebanon town, Madison County
164	86	40	1,025	84.0	1,600	881	290	148	15.2	15.4	Ledyard town, Cayuga County
624	347	119	3,281	97.7	5,044	2,551	1,090	579	22.2	16.8	Lee town, Oneida County
28	21	12	204	84.8	304	172	61	45	19.4	16.2	Leeds CDP, Greene County
48	26	9	247	89.5	361	188	83	44	22.9	17.7	Leicester village, Livingston County
189	115	30	1,106	98.9	1,726	879	334	185	21.5	15.2	Leicester town, Livingston County
764	435	192	4,689	94.5	6,942	3,624	1,391	778	23.9	15.2	Lenox town, Madison County
84	41	9	672	103.1	835	414	134	68	38.8	9.8	Leon town, Cattaraugus County
371	221	75	9,744	123.5	15,001	6,443	667	358	31.1	3.1	Le Roy town, Jefferson County
308	241	168	2,269	93.5	3,333	1,772	717	445	24.1	16.3	Le Roy village, Genesee County
598	360	215	3,906	95.6	5,842	3,043	1,173	692	23.5	15.4	Le Roy town, Genesee County
3,452	2,562	949	26,643	94.7	40,026	20,832	6,963	4,041	22.9	13.4	Levittown CDP, Nassau County
127	63	21	667	107.2	1,098	520	211	107	20.5	15.3	Lewis town, Essex County
56	38	10	408	109.3	634	302	104	47	25.8	12.2	Lewis town, Lewis County
896	421	122	6,309	96.7	8,998	4,636	1,439	748	27.5	11.6	Lewisboro town, Westchester County
297	243	168	1,496	80.5	2,256	1,278	708	450	16.5	26.2	Lewiston village, Niagara County
1,586	1,229	639	8,616	88.7	13,460	7,256	3,454	2,032	17.2	21.2	Lewiston town, Niagara County
134	65	17	442	82.1	693	370	216	123	13.9	26.8	Lexington town, Greene County
130	87	26	903	97.7	1,341	661	243	131	24.9	13.6	Leyden town, Lewis County
348	205	113	2,271	93.4	3,334	1,738	666	391	24.1	15.2	Liberty village, Sullivan County
805	491	266	4,967	99.0	7,743	3,882	1,562	886	21.7	15.8	Liberty town, Sullivan County
363	209	105	1,486	95.0	2,284	1,217	677	368	21.2	23.4	Lido Beach CDP, Nassau County
158	84	27	1,108	93.1	1,643	866	269	154	23.2	12.6	Lima village, Livingston County
330	188	75	2,179	97.6	3,333	1,703	593	321	22.6	13.8	Lima town, Livingston County
81	75	66	452	91.8	686	375	222	135	20.9	25.6	Lime Lake CDP, Cattaraugus County
29	20	10	207	87.9	294	155	59	33	24.4	15.2	Limestone village, Cattaraugus County
35	10	10	192	106.3	309	142	55	18	22.0	13.9	Lincklaen town, Chenango County
147	67	17	942	113.6	1,514	731	231	103	24.8	11.5	Lincoln town, Madison County
106	39	18	778	95.5	1,104	576	163	85	27.4	10.7	Lincolndale CDP, Westchester County
223	185	116	1,285	84.1	1,899	1,051	524	334	19.7	22.1	Lincoln Park CDP, Ulster County
1,711	1,191	397	14,004	94.6	21,117	11,006	3,299	1,923	22.5	12.1	Lindenhurst village, Suffolk County
161	76	28	971	102.6	1,487	709	265	121	24.4	13.5	Lindley town, Steuben County
3	0	2	37	100.0	53	29	5	5	28.4	6.8	Linwood CDP, Livingston County
309	193	49	2,038	101.3	3,057	1,520	551	282	25.5	13.4	Lisbon town, St. Lawrence County
20	11	4	165	93.9	234	123	35	18	26.9	10.9	Lisle village, Broome County
219	123	34	1,414	94.6	2,111	1,080	376	181	23.3	13.7	Lisle town, Broome County
110	66	13	738	105.0	1,159	573	189	90	23.4	12.5	Litchfield town, Herkimer County
372	315	211	2,627	88.3	3,825	2,043	898	553	22.7	18.2	Little Falls city, Herkimer County
130	91	29	759	109.1	1,222	586	250	126	23.0	15.8	Little Falls town, Herkimer County

Table 2.
Age and Sex: 2010—Con.

[For information on confidentiality protection, nonsampling error, and definitions, see Selected Appendixes at <www.census.gov/prod/cen2010/cph-1-a.pdf>]

State County Place and County Subdivision	Total population	Median age	Age								
			Under 5 years	5 to 17 years	18 to 20 years	21 to 24 years	25 to 34 years	35 to 44 years	45 to 54 years	55 to 59 years	60 to 64 years
PLACE AND COUNTY SUBDIVISION—Con.											
Little Valley village, Cattaraugus County.....	1,143	35.0	71	199	42	88	171	146	178	50	63
Little Valley town, Cattaraugus County.....	1,740	40.0	96	285	55	104	232	207	291	105	120
Liverpool village, Onondaga County.....	2,347	44.8	113	303	62	101	332	268	341	224	177
Livingston town, Columbia County.....	3,646	45.1	175	545	142	163	353	438	605	288	242
Livingston Manor CDP, Sullivan County.....	1,221	41.2	62	228	58	42	125	169	191	76	80
Livonia village, Livingston County.....	1,409	37.8	89	289	54	57	165	219	235	84	65
Livonia town, Livingston County.....	7,809	41.7	421	1,513	253	306	715	1,117	1,443	542	472
Livonia Center CDP, Livingston County.....	421	41.3	16	86	15	17	35	70	81	35	21
Lloyd town, Ulster County.....	10,863	40.7	639	1,891	344	470	1,274	1,455	1,828	712	657
Lloyd Harbor village, Suffolk County.....	3,660	45.4	130	953	93	110	150	368	731	331	254
Locke town, Cayuga County.....	1,951	41.2	129	331	76	92	199	258	323	156	133
Lockport city, Niagara County.....	21,165	38.1	1,351	3,457	821	1,210	2,985	2,599	3,208	1,344	1,169
Lockport town, Niagara County.....	20,529	40.2	1,233	3,415	749	1,012	2,465	2,755	3,355	1,522	1,326
Locust Valley CDP, Nassau County.....	3,406	40.0	215	684	91	132	316	558	554	243	162
Lodi village, Seneca County.....	291	40.3	15	55	15	13	22	49	51	25	8
Lodi town, Seneca County.....	1,550	42.7	83	271	64	58	151	194	266	130	114
Long Beach city, Nassau County.....	33,275	42.5	1,540	3,882	912	1,447	5,385	4,679	5,357	2,542	2,182
Long Lake CDP, Hamilton County.....	547	52.3	22	51	4	16	47	60	99	62	43
Long Lake town, Hamilton County.....	711	53.5	25	59	9	26	62	69	131	93	58
Lorenz Park CDP, Columbia County.....	2,053	45.6	111	273	75	75	230	247	297	150	135
Lorraine CDP, Jefferson County.....	174	41.4	12	34	7	8	15	22	31	11	14
Lorraine town, Jefferson County.....	1,037	40.0	66	189	40	52	108	154	184	65	67
Louisville town, St. Lawrence County.....	3,145	44.3	193	514	66	107	332	388	557	259	209
Lowville village, Lewis County.....	3,470	39.7	219	642	110	167	409	413	509	226	171
Lowville town, Lewis County.....	4,982	40.8	327	905	164	232	545	550	715	306	237
Lumberland town, Sullivan County.....	2,468	42.9	135	411	93	81	232	367	443	163	154
Lyme town, Jefferson County.....	2,185	46.9	114	321	78	83	193	243	394	203	165
Lynbrook village, Nassau County.....	19,427	42.2	1,075	3,158	572	789	2,193	2,729	3,190	1,357	1,138
Lyncourt CDP, Onondaga County.....	4,250	41.9	203	639	138	205	573	542	677	287	216
Lyndon town, Cattaraugus County.....	707	46.7	34	112	18	21	52	90	158	55	45
Lyndonville village, Orleans County.....	838	39.9	43	181	24	27	90	113	150	45	50
Lyon Mountain CDP, Clinton County.....	423	48.4	23	56	12	20	37	42	76	28	37
Lyons village, Wayne County.....	3,619	39.3	246	616	171	178	425	463	549	245	213
Lyons town, Wayne County.....	5,682	41.9	329	901	249	286	628	706	901	376	347
Lyonsdale town, Lewis County.....	1,227	40.5	78	226	54	50	126	144	210	84	68
Lyons Falls village, Lewis County.....	566	39.3	46	100	18	22	68	66	74	35	41
Lysander town, Onondaga County.....	21,759	41.7	1,240	4,451	616	696	1,887	3,153	3,989	1,652	1,315
McDonough town, Chenango County.....	886	46.7	32	141	21	40	85	99	171	61	75
Macedon village, Wayne County.....	1,523	41.0	90	282	53	46	172	219	260	129	84
Macedon town, Wayne County.....	9,148	41.1	527	1,682	302	341	964	1,349	1,620	651	530
McGraw village, Cortland County.....	1,053	35.7	82	200	30	58	145	143	147	62	37
Machias CDP, Cattaraugus County.....	471	35.9	38	97	13	19	64	59	62	31	33
Machias town, Cattaraugus County.....	2,375	43.1	139	419	70	108	234	276	379	163	160
Macomb town, St. Lawrence County.....	906	40.9	63	171	28	51	85	110	139	82	71
Madison village, Madison County.....	305	38.9	20	43	20	17	34	38	55	14	19
Madison town, Madison County.....	3,008	44.3	183	467	90	111	293	387	523	243	194
Madrid CDP, St. Lawrence County.....	757	39.6	60	134	21	32	82	100	135	51	39
Madrid town, St. Lawrence County.....	1,735	41.1	123	296	62	78	186	203	334	120	95
Mahopac CDP, Putnam County.....	8,369	41.4	448	1,475	261	385	884	1,196	1,529	581	559
Maine town, Broome County.....	5,377	43.3	274	945	198	208	565	630	1,004	401	324
Malden-on-Hudson CDP, Ulster County.....	405	44.1	17	69	15	8	39	59	79	35	24
Malone village, Franklin County.....	5,911	41.0	416	926	194	277	740	694	836	397	350
Malone town, Franklin County.....	14,545	37.7	647	1,690	484	1,125	2,767	2,306	2,272	814	690
Malta town, Saratoga County.....	14,765	40.7	909	2,311	362	622	1,929	2,217	2,563	1,051	968
Malverne village, Nassau County.....	8,514	45.6	453	1,295	243	358	764	1,060	1,515	725	630
Malverne Park Oaks CDP, Nassau County..	505	47.9	26	72	10	16	47	62	75	51	49
Mamakating town, Sullivan County.....	12,085	40.9	703	2,114	396	520	1,323	1,758	2,092	903	759
Mamaroneck village, Westchester County...	18,929	40.0	1,169	3,391	532	819	2,291	2,878	2,881	1,139	962
Mamaroneck town, Westchester County.....	29,156	40.7	1,927	5,949	607	946	2,833	4,469	4,561	1,980	1,483
Manchester village, Ontario County.....	1,709	42.2	102	248	59	86	214	207	244	138	98
Manchester town, Ontario County.....	9,395	42.6	547	1,560	309	410	1,014	1,203	1,576	629	554
Manhasset CDP, Nassau County.....	8,080	43.1	498	1,598	178	233	698	1,081	1,333	518	445
Manhasset Hills CDP, Nassau County.....	3,592	46.6	172	649	112	151	241	379	578	287	258
Manhattan borough, New York County.....	1,585,873	36.4	76,579	157,856	61,777	118,939	341,234	234,144	202,969	92,648	85,574
Manheim town, Herkimer County.....	3,334	40.3	215	599	125	136	379	398	471	266	205
Manlius village, Onondaga County.....	4,704	42.3	229	904	130	194	510	565	774	318	294
Manlius town, Onondaga County.....	32,370	44.9	1,592	6,034	823	1,039	2,756	3,994	5,633	2,587	2,137
Mannsville village, Jefferson County.....	354	37.5	24	74	15	10	39	52	60	26	19
Manorhaven village, Nassau County.....	6,556	38.8	399	1,069	205	269	906	1,131	1,077	407	305
Manorville CDP, Suffolk County.....	14,314	39.9	801	3,149	503	538	1,204	2,376	2,538	754	688
Mansfield town, Cattaraugus County.....	808	46.9	34	127	27	36	52	97	167	82	70
Marathon village, Cortland County.....	919	40.2	52	136	54	60	107	101	151	81	44
Marathon town, Cortland County.....	1,967	40.8	113	345	91	102	211	218	363	158	102

Table 2.

Age and Sex: 2010—Con.

[For information on confidentiality protection, nonsampling error, and definitions, see Selected Appendixes at <www.census.gov/prod/cen2010/cph-1-a.pdf>]

Age—Con			Age and sex						Percent of total population		State County Place and County Subdivision
65 to 74 years	75 to 84 years	85 years and over	All ages		18 years and over		65 years and over		Under 18 years	65 years and over	
			Female	Males per 100 females	Total	Female	Total	Female			
PLACE AND COUNTY SUBDIVISION—Con.											
62	51	22	537	112.8	873	404	135	86	23.6	11.8	Little Valley village, Cattaraugus County
130	87	28	822	111.7	1,359	636	245	136	21.9	14.1	Little Valley town, Cattaraugus County
202	147	77	1,245	88.5	1,931	1,035	426	247	17.7	18.2	Liverpool village, Onondaga County
371	208	116	1,844	97.7	2,926	1,474	695	379	19.7	19.1	Livingston town, Columbia County
113	64	13	621	96.6	931	498	190	107	23.8	15.6	Livingston Manor CDP, Sullivan County
91	41	20	734	92.0	1,031	544	152	91	26.8	10.8	Livonia village, Livingston County
614	310	103	3,996	95.4	5,875	3,041	1,027	555	24.8	13.2	Livonia town, Livingston County
28	16	1	216	94.9	319	163	45	21	24.2	10.7	Livonia Center CDP, Livingston County
738	547	308	5,561	95.3	8,333	4,352	1,593	929	23.3	14.7	Lloyd town, Ulster County
288	177	75	1,833	99.7	2,577	1,291	540	267	29.6	14.8	Lloyd Harbor village, Suffolk County
158	67	29	973	100.5	1,491	763	254	128	23.6	13.0	Locke town, Cayuga County
1,396	1,003	622	11,065	91.3	16,357	8,700	3,021	1,894	22.7	14.3	Lockport city, Niagara County
1,508	931	258	10,322	98.9	15,881	7,963	2,697	1,484	22.6	13.1	Lockport town, Niagara County
194	176	81	1,768	92.6	2,507	1,313	451	267	26.4	13.2	Locust Valley CDP, Nassau County
23	12	3	131	122.1	221	102	38	17	24.1	13.1	Lodi village, Seneca County
121	77	21	759	104.2	1,196	589	219	109	22.8	14.1	Lodi town, Seneca County
2,506	1,871	972	17,215	93.3	27,853	14,673	5,349	3,297	16.3	16.1	Long Beach city, Nassau County
85	49	9	261	109.6	474	228	143	73	13.3	26.1	Long Lake CDP, Hamilton County
105	61	13	334	112.9	627	297	179	89	11.8	25.2	Long Lake town, Hamilton County
228	154	78	1,064	93.0	1,669	898	460	265	18.7	22.4	Lorenz Park CDP, Columbia County
10	7	3	86	102.3	128	60	20	10	26.4	11.5	Lorraine CDP, Jefferson County
70	32	10	509	103.7	782	381	112	61	24.6	10.8	Lorraine town, Jefferson County
292	176	52	1,628	93.2	2,438	1,243	520	285	22.5	16.5	Louisville town, St. Lawrence County
271	233	100	1,824	90.2	2,609	1,418	604	371	24.8	17.4	Lowville village, Lewis County
376	391	234	2,607	91.1	3,750	2,018	1,001	616	24.7	20.1	Lowville town, Lewis County
219	120	50	1,231	100.5	1,922	958	389	201	22.1	15.8	Lumberland town, Sullivan County
222	117	52	1,082	101.9	1,750	863	391	194	19.9	17.9	Lyme town, Jefferson County
1,387	1,185	654	10,213	90.2	15,194	8,168	3,226	1,954	21.8	16.6	Lynbrook village, Nassau County
328	293	149	2,230	90.6	3,408	1,809	770	472	19.8	18.1	Lyncourt CDP, Onondaga County
95	24	3	328	115.5	561	250	122	54	20.7	17.3	Lyndon town, Cattaraugus County
51	42	22	422	98.6	614	318	115	75	26.7	13.7	Lyndonville village, Orleans County
43	38	11	225	88.0	344	185	92	58	18.7	21.7	Lyon Mountain CDP, Clinton County
262	186	65	1,881	92.4	2,757	1,428	513	311	23.8	14.2	Lyons village, Wayne County
435	319	205	2,899	96.0	4,452	2,270	959	585	21.6	16.9	Lyons town, Wayne County
96	67	24	615	99.5	923	460	187	97	24.8	15.2	Lyonsdale town, Lewis County
52	30	14	279	102.9	420	212	96	56	25.8	17.0	Lyons Falls village, Lewis County
1,548	947	265	11,133	95.4	16,068	8,371	2,760	1,514	26.2	12.7	Lysander town, Onondaga County
98	51	12	419	111.5	713	341	161	72	19.5	18.2	McDonough town, Chenango County
120	60	8	757	101.2	1,151	573	188	97	24.4	12.3	Macedon village, Wayne County
657	389	136	4,585	99.5	6,939	3,504	1,182	631	24.1	12.9	Macedon town, Wayne County
73	56	20	530	98.7	771	401	149	92	26.8	14.2	McGraw village, Cortland County
27	20	8	248	89.9	336	174	55	30	28.7	11.7	Machias CDP, Cattaraugus County
203	139	85	1,222	94.4	1,817	953	427	241	23.5	18.0	Machias town, Cattaraugus County
67	30	9	418	116.7	672	325	106	55	25.8	11.7	Macomb town, St. Lawrence County
26	16	3	161	89.4	242	128	45	28	20.7	14.8	Madison village, Madison County
312	173	32	1,505	99.9	2,358	1,199	517	277	21.6	17.2	Madison town, Madison County
56	36	11	374	102.4	563	275	103	61	25.6	13.6	Madrid CDP, St. Lawrence County
132	79	27	860	101.7	1,316	650	238	136	24.1	13.7	Madrid town, St. Lawrence County
619	297	135	4,160	101.2	6,446	3,220	1,051	585	23.0	12.6	Mahopac CDP, Putnam County
483	258	87	2,716	98.0	4,158	2,095	828	435	22.7	15.4	Maine town, Broome County
35	22	3	215	88.4	319	162	60	33	21.2	14.8	Malden-on-Hudson CDP, Ulster County
466	386	229	3,195	85.0	4,569	2,542	1,081	692	22.7	18.3	Malone village, Franklin County
866	584	300	5,273	175.8	12,208	4,172	1,750	1,043	16.1	12.0	Malone town, Franklin County
1,086	538	209	7,435	98.6	11,545	5,874	1,833	1,029	21.8	12.4	Malta town, Saratoga County
788	475	208	4,415	92.8	6,766	3,562	1,471	819	20.5	17.3	Malverne village, Nassau County
55	28	14	267	89.1	407	218	97	52	19.4	19.2	Malverne Park Oaks CDP, Nassau County
919	453	145	5,977	102.2	9,268	4,661	1,517	774	23.3	12.6	Mamakating town, Sullivan County
1,190	1,072	605	9,702	95.1	14,369	7,536	2,867	1,729	24.1	15.1	Mamaroneck village, Westchester County
2,092	1,517	792	15,034	93.9	21,280	11,242	4,401	2,580	27.0	15.1	Mamaroneck town, Westchester County
154	110	49	893	91.4	1,359	731	313	184	20.5	18.3	Manchester village, Ontario County
799	494	300	4,838	94.2	7,288	3,816	1,593	928	22.4	17.0	Manchester town, Ontario County
703	517	278	4,275	89.0	5,984	3,236	1,498	910	25.9	18.5	Manhasset CDP, Nassau County
332	279	154	1,877	91.4	2,771	1,480	765	417	22.9	21.3	Manhasset Hills CDP, Nassau County
115,369	68,397	30,387	841,432	88.5	1,351,438	725,932	214,153	127,750	14.8	13.5	Manhattan borough, New York County
301	170	69	1,697	96.5	2,520	1,294	540	295	24.4	16.2	Manheim town, Herkimer County
341	265	180	2,510	87.4	3,571	1,930	786	478	24.1	16.7	Manlius village, Onondaga County
2,705	2,102	968	16,930	91.2	24,744	13,181	5,775	3,366	23.6	17.8	Manlius town, Onondaga County
15	17	3	185	91.4	256	133	35	16	27.7	9.9	Mannsville village, Jefferson County
438	246	104	3,329	96.9	5,088	2,615	788	459	22.4	12.0	Manorhaven village, Nassau County
963	591	209	7,229	98.0	10,364	5,286	1,763	991	27.6	12.3	Manorville CDP, Suffolk County
69	35	12	401	101.5	647	313	116	56	19.9	14.4	Mansfield town, Cattaraugus County
84	32	17	482	90.7	731	374	133	74	20.5	14.5	Marathon village, Cortland County
161	74	29	972	102.4	1,509	737	264	133	23.3	13.4	Marathon town, Cortland County

Table 2.
Age and Sex: 2010—Con.

[For information on confidentiality protection, nonsampling error, and definitions, see Selected Appendixes at <www.census.gov/prod/cen2010/cph-1-a.pdf>]

State County Place and County Subdivision	Total population	Median age	Age								
			Under 5 years	5 to 17 years	18 to 20 years	21 to 24 years	25 to 34 years	35 to 44 years	45 to 54 years	55 to 59 years	60 to 64 years
PLACE AND COUNTY SUBDIVISION—Con.											
Marbletown town, Ulster County.....	5,607	47.7	237	764	177	198	421	740	1,049	571	544
Marcellus village, Onondaga County.....	1,813	40.7	109	340	44	89	221	205	269	120	79
Marcellus town, Onondaga County.....	6,210	44.1	297	1,203	185	244	506	755	1,102	534	404
Marcy town, Oneida County.....	8,982	39.9	239	953	622	685	1,330	1,538	1,662	541	464
Margaretville village, Delaware County.....	596	57.7	19	54	9	24	35	56	80	45	51
Mariaville Lake CDP, Schenectady County..	722	45.5	22	120	32	24	50	108	132	82	58
Marilla town, Erie County.....	5,327	45.3	221	965	198	229	357	660	1,039	456	376
Marion CDP, Wayne County.....	1,511	37.8	114	279	66	68	178	208	236	99	68
Marion town, Wayne County.....	4,746	41.1	263	879	196	179	483	683	844	322	293
Marlboro CDP, Ulster County.....	3,669	41.8	223	618	128	159	406	476	625	215	211
Marlborough town, Ulster County.....	8,808	41.3	489	1,537	325	409	949	1,195	1,608	580	521
Marshall town, Oneida County.....	2,131	41.5	132	368	87	102	224	265	387	164	113
Martinsburg town, Lewis County.....	1,433	37.2	96	259	47	98	181	179	222	115	71
Maryland town, Otsego County.....	1,897	45.4	97	299	59	66	198	215	321	163	133
Masonville town, Delaware County.....	1,320	45.5	80	190	47	50	126	160	215	114	105
Massapequa CDP, Nassau County.....	21,685	43.1	1,081	4,234	657	911	1,740	2,943	3,979	1,531	1,305
Massapequa Park village, Nassau County...	17,008	42.5	913	3,268	519	600	1,595	2,353	2,862	1,200	957
Massena village, St. Lawrence County.....	10,936	40.4	748	1,824	357	495	1,371	1,305	1,613	807	596
Massena town, St. Lawrence County.....	12,883	41.2	851	2,080	425	574	1,592	1,524	1,934	963	710
Mastic CDP, Suffolk County.....	15,481	33.1	1,124	3,251	765	935	2,084	2,317	2,380	913	744
Mastic Beach CDP, Suffolk County.....	12,930	35.4	929	2,661	610	643	1,550	1,944	2,182	777	638
Matinecock village, Nassau County.....	810	45.5	33	184	22	32	28	98	147	59	58
Mattituck CDP, Suffolk County.....	4,219	47.4	150	713	113	149	356	453	739	346	366
Mattydale CDP, Onondaga County.....	6,446	37.9	452	1,059	248	320	915	854	1,025	363	330
Maybrook village, Orange County.....	2,958	37.0	191	563	130	154	368	445	476	180	151
Mayfield village, Fulton County.....	832	37.5	53	141	36	39	116	118	151	36	35
Mayfield town, Fulton County.....	6,495	44.8	302	1,015	212	248	632	859	1,158	498	454
Mayville village, Chautauqua County.....	1,711	40.1	81	262	84	91	220	242	240	118	109
Mechanicstown CDP, Orange County.....	6,858	40.7	406	1,040	256	290	959	849	981	467	386
Mechanicville city, Saratoga County.....	5,196	34.7	343	890	222	349	813	635	636	278	218
Medford CDP, Suffolk County.....	24,142	38.7	1,410	4,311	994	1,186	2,911	3,654	3,787	1,560	1,499
Medina village, Orleans County.....	6,065	39.9	370	1,136	228	276	679	760	843	375	327
Melrose Park CDP, Cayuga County.....	2,294	46.5	84	409	74	65	178	267	445	186	162
Melville CDP, Suffolk County.....	18,985	45.5	913	3,529	399	595	1,360	2,527	2,937	1,196	1,212
Menands village, Albany County.....	3,990	41.5	196	533	122	215	622	466	584	276	289
Mendon town, Monroe County.....	9,152	43.6	432	2,085	262	248	515	1,261	1,883	750	556
Mentz town, Cayuga County.....	2,378	40.5	115	440	94	94	261	331	404	164	134
Meredith town, Delaware County.....	1,529	46.9	60	220	50	48	154	188	303	99	144
Meridian village, Cayuga County.....	309	38.4	10	80	10	8	32	42	49	22	16
Merrick CDP, Nassau County.....	22,097	43.3	1,080	4,414	652	918	1,790	2,755	4,186	1,829	1,505
Merritt Park CDP, Dutchess County.....	1,256	36.5	133	189	18	30	218	256	147	86	74
Mexico village, Oswego County.....	1,624	38.2	106	327	54	59	206	208	247	98	95
Mexico town, Oswego County.....	5,197	39.4	317	1,023	194	182	586	720	865	369	321
Middleburgh town, Schoharie County.....	3,746	43.5	199	584	132	159	405	478	613	271	291
Middleburgh village, Schoharie County.....	1,500	43.0	81	222	42	81	167	200	207	109	128
Middlebury town, Wyoming County.....	1,441	43.0	73	250	53	51	156	176	245	118	98
Middlefield town, Otsego County.....	2,114	46.2	90	312	68	75	229	245	350	169	183
Middle Island CDP, Suffolk County.....	10,483	42.0	657	1,446	266	401	1,405	1,492	1,646	684	672
Middleport village, Niagara County.....	1,840	37.9	118	381	58	69	225	246	280	117	97
Middlesex town, Yates County.....	1,495	45.3	69	259	58	56	139	159	301	116	139
Middletown town, Delaware County.....	3,750	50.4	165	502	96	133	272	413	596	314	332
Middletown city, Orange County.....	28,086	33.7	2,283	5,374	1,221	1,537	4,184	3,953	3,795	1,487	1,276
Middleville village, Herkimer County.....	512	40.6	30	82	26	17	64	59	71	32	45
Milan town, Dutchess County.....	2,370	45.6	112	410	70	87	179	306	489	203	168
Milford village, Otsego County.....	415	44.3	27	60	13	27	41	41	73	33	25
Milford town, Otsego County.....	3,044	46.3	135	479	97	129	274	349	520	282	264
Millbrook village, Dutchess County.....	1,452	46.4	67	245	31	38	135	189	208	96	108
Miller Place CDP, Suffolk County.....	12,339	39.7	724	2,691	418	521	1,089	1,843	2,149	906	816
Millerton village, Dutchess County.....	958	39.4	57	157	30	50	136	115	167	68	57
Mill Neck village, Nassau County.....	997	50.6	32	162	27	28	57	94	188	123	87
Millport village, Chemung County.....	312	39.8	20	55	9	17	37	35	58	25	16
Milo town, Yates County.....	7,006	40.4	485	1,275	253	299	796	739	1,046	477	416
Milton town, Saratoga County.....	18,575	38.3	1,200	3,416	585	849	2,434	2,830	3,103	1,168	996
Milton CDP (Saratoga County), Saratoga County.....	3,087	41.2	187	574	81	94	336	490	521	179	177
Milton CDP (Ulster County), Ulster County...	1,403	40.6	82	208	51	81	181	187	273	122	71
Mina town, Chautauqua County.....	1,106	42.5	60	221	32	46	111	128	186	83	63
Minden town, Montgomery County.....	4,297	38.4	305	830	169	184	480	543	598	288	233
Mineola village, Nassau County.....	18,799	40.3	1,085	2,564	545	847	2,908	2,684	3,046	1,255	1,102
Minerva town, Essex County.....	809	46.1	43	118	26	17	82	96	122	67	58
Minetto CDP, Oswego County.....	1,069	47.5	35	191	25	35	108	102	197	106	110
Minetto town, Oswego County.....	1,659	46.1	66	292	38	54	180	169	295	154	159
Mineville CDP, Essex County.....	1,269	36.9	94	167	41	90	206	153	179	88	82

Table 2.

Age and Sex: 2010—Con.

[For information on confidentiality protection, nonsampling error, and definitions, see Selected Appendixes at <www.census.gov/prod/cen2010/cph-1-a.pdf>]

Age—Con			Age and sex						Percent of total population		State County Place and County Subdivision
65 to 74 years	75 to 84 years	85 years and over	All ages		18 years and over		65 years and over		Under 18 years	65 years and over	
			Female	Males per 100 females	Total	Female	Total	Female			
PLACE AND COUNTY SUBDIVISION—Con.											
514	278	114	2,840	97.4	4,606	2,354	906	499	17.9	16.2	Marbletown town, Ulster County
146	133	58	972	86.5	1,364	744	337	205	24.8	18.6	Marcellus village, Onondaga County
524	341	115	3,141	97.7	4,710	2,412	980	530	24.2	15.8	Marcellus town, Onondaga County
532	303	113	2,908	208.9	7,790	2,341	948	479	13.3	10.6	Marcy town, Oneida County
68	85	70	319	86.8	523	283	223	135	12.2	37.4	Margaretville village, Delaware County
61	29	4	344	109.9	580	275	94	49	19.7	13.0	Mariaville Lake CDP, Schenectady County
508	242	76	2,709	96.6	4,141	2,109	826	454	22.3	15.5	Marilla town, Erie County
111	54	30	786	92.2	1,118	581	195	119	26.0	12.9	Marion CDP, Wayne County
386	164	54	2,432	95.1	3,604	1,847	604	330	24.1	12.7	Marion town, Wayne County
300	219	89	1,891	94.0	2,828	1,469	608	350	22.9	16.6	Marlboro CDP, Ulster County
635	370	190	4,468	97.1	6,782	3,448	1,195	654	23.0	13.6	Marlborough town, Ulster County
192	77	20	1,037	105.5	1,631	812	289	157	23.5	13.6	Marshall town, Oneida County
82	66	17	667	114.8	1,078	481	165	80	24.8	11.5	Martinsburg town, Lewis County
213	96	37	960	97.6	1,501	765	346	179	20.9	18.2	Maryland town, Otsego County
143	72	18	635	107.9	1,050	503	233	117	20.5	17.7	Masonville town, Delaware County
1,656	1,216	432	11,103	95.3	16,370	8,493	3,304	1,876	24.5	15.2	Massapequa CDP, Nassau County
1,317	1,039	385	8,762	94.1	12,827	6,765	2,741	1,602	24.6	16.1	Massapequa Park village, Nassau County
791	709	320	5,737	90.6	8,364	4,470	1,820	1,114	23.5	16.6	Massena village, St. Lawrence County
1,006	833	391	6,715	91.9	9,952	5,271	2,230	1,327	22.8	17.3	Massena town, St. Lawrence County
580	296	92	7,737	100.1	11,106	5,617	968	525	28.3	6.3	Mastic CDP, Suffolk County
603	289	104	6,512	98.6	9,340	4,793	996	540	27.8	7.7	Mastic Beach CDP, Suffolk County
93	38	18	403	101.0	593	304	149	77	26.8	18.4	Matinecock village, Nassau County
406	305	123	2,129	98.2	3,356	1,710	834	437	20.5	19.8	Mattituck CDP, Suffolk County
433	309	138	3,366	91.5	4,935	2,649	880	552	23.4	13.7	Matydale CDP, Onondaga County
157	106	37	1,590	86.0	2,204	1,188	300	177	25.5	10.1	Maybrook village, Orange County
46	40	21	437	90.4	638	335	107	63	23.3	12.9	Mayfield village, Fulton County
635	347	135	3,275	98.3	5,178	2,620	1,117	611	20.3	17.2	Mayfield town, Fulton County
144	91	29	791	116.3	1,368	634	264	155	20.0	15.4	Mayville village, Chautauqua County
589	410	225	3,714	84.7	5,412	2,984	1,224	783	21.1	17.8	Mechanicstown CDP, Orange County
345	289	178	2,778	87.0	3,963	2,189	812	537	23.7	15.6	Mechanicville city, Saratoga County
1,634	809	387	12,287	96.5	18,421	9,460	2,830	1,678	23.7	11.7	Medford CDP, Suffolk County
491	371	209	3,230	87.8	4,559	2,516	1,071	673	24.8	17.7	Medina village, Orleans County
208	138	78	1,184	93.8	1,801	945	424	236	21.5	18.5	Melrose Park CDP, Cayuga County
2,188	1,491	638	9,996	89.9	14,543	7,852	4,317	2,523	23.4	22.7	Melville CDP, Suffolk County
316	235	136	2,088	91.1	3,261	1,743	687	414	18.3	17.2	Menands village, Albany County
698	331	131	4,646	97.0	6,635	3,430	1,160	616	27.5	12.7	Mendon town, Monroe County
195	107	39	1,216	95.6	1,823	927	341	187	23.3	14.3	Mentz town, Cayuga County
170	63	30	766	99.6	1,249	632	263	129	18.3	17.2	Meredith town, Delaware County
23	11	6	152	103.3	219	108	40	21	29.1	12.9	Meridian village, Cayuga County
1,611	979	378	11,429	93.3	16,603	8,688	2,968	1,611	24.9	13.4	Merrick CDP, Nassau County
69	28	8	660	90.3	934	502	105	57	25.6	8.4	Merritt Park CDP, Dutchess County
128	61	35	882	84.1	1,191	655	224	135	26.7	13.8	Mexico village, Oswego County
365	196	59	2,620	98.4	3,857	1,953	620	329	25.8	11.9	Mexico town, Oswego County
341	203	70	1,925	94.6	2,963	1,502	614	323	20.9	16.4	Middleburgh town, Schoharie County
132	89	42	807	85.9	1,197	643	263	142	20.2	17.5	Middleburgh village, Schoharie County
124	65	32	701	105.6	1,118	548	221	111	22.4	15.3	Middlebury town, Wyoming County
206	131	56	1,055	100.4	1,712	852	393	208	19.0	18.6	Middlefield town, Otsego County
889	683	242	5,440	92.7	8,380	4,451	1,814	1,035	20.1	17.3	Middle Island CDP, Suffolk County
122	86	41	963	91.1	1,341	701	249	143	27.1	13.5	Middleport village, Niagara County
111	69	19	749	99.6	1,167	591	199	104	21.9	13.3	Middlesex town, Yates County
484	303	140	1,906	96.7	3,083	1,570	927	486	17.8	24.7	Middletown town, Delaware County
1,546	916	514	14,361	95.6	20,429	10,613	2,976	1,723	27.3	10.6	Middletown city, Orange County
50	27	9	267	91.8	400	207	86	52	21.9	16.8	Middleville village, Herkimer County
213	111	22	1,148	106.4	1,848	899	346	162	22.0	14.6	Milan town, Dutchess County
44	24	7	217	91.2	328	174	75	44	21.0	18.1	Milford village, Otsego County
308	156	51	1,523	99.9	2,430	1,227	515	269	20.2	16.9	Milford town, Otsego County
143	124	68	776	87.1	1,140	636	335	206	21.5	23.1	Millbrook village, Dutchess County
780	311	91	6,219	98.4	8,924	4,591	1,182	611	27.7	9.6	Miller Place CDP, Suffolk County
68	41	12	478	100.4	744	367	121	66	22.3	12.6	Millerton village, Dutchess County
114	63	22	525	89.9	803	428	199	102	19.5	20.0	Mill Neck village, Nassau County
22	14	4	157	98.7	237	119	40	23	24.0	12.8	Millport village, Chemung County
612	420	188	3,643	92.3	5,246	2,755	1,220	695	25.1	17.4	Milo town, Yates County
1,196	592	206	9,245	100.9	13,959	7,050	1,994	1,086	24.9	10.7	Milton town, Saratoga County
272	127	49	1,613	91.4	2,326	1,238	448	272	24.7	14.5	Milton CDP (Saratoga County), Saratoga County
85	37	25	688	103.9	1,113	548	147	72	20.7	10.5	Milton CDP (Ulster County), Ulster County
89	68	19	559	97.9	825	415	176	97	25.4	15.9	Mina town, Chautauqua County
356	213	98	2,164	98.6	3,162	1,617	667	360	26.4	15.5	Minden town, Montgomery County
1,343	983	437	9,580	96.2	15,150	7,873	2,763	1,653	19.4	14.7	Mineola village, Nassau County
115	53	12	395	104.8	648	321	180	90	19.9	22.2	Minerva town, Essex County
91	54	15	532	100.9	843	430	160	84	21.1	15.0	Minetto CDP, Oswego County
141	88	23	837	98.2	1,301	672	252	136	21.6	15.2	Minetto town, Oswego County
87	57	25	599	111.9	1,008	464	169	95	20.6	13.3	Mineville CDP, Essex County

Table 2.

Age and Sex: 2010—Con.

[For information on confidentiality protection, nonsampling error, and definitions, see Selected Appendixes at <www.census.gov/prod/cen2010/cph-1-a.pdf>]

State County Place and County Subdivision	Total population	Median age	Age								
			Under 5 years	5 to 17 years	18 to 20 years	21 to 24 years	25 to 34 years	35 to 44 years	45 to 54 years	55 to 59 years	60 to 64 years
PLACE AND COUNTY SUBDIVISION—Con.											
Minisink town, Orange County.....	4,490	39.3	279	994	181	181	368	727	831	267	224
Minoa village, Onondaga County.....	3,449	41.9	205	578	89	124	429	419	522	296	230
Mohawk village, Herkimer County.....	2,731	40.9	155	424	133	139	322	316	404	198	161
Mohawk town, Montgomery County.....	3,844	42.2	200	665	165	142	401	525	607	307	257
Moir town, Franklin County.....	2,934	39.0	185	548	90	145	351	375	451	208	171
Monroe village, Orange County.....	8,364	38.4	539	1,748	283	400	851	1,295	1,399	508	440
Monroe town, Orange County.....	39,912	21.8	5,906	11,727	1,885	2,114	4,796	4,371	3,861	1,690	1,390
Monsey CDP, Rockland County.....	18,412	17.4	3,275	6,154	1,060	1,090	2,191	1,229	1,154	704	622
Montague town, Lewis County.....	78	39.5	3	19	1	7	6	7	20	4	4
Montauk CDP, Suffolk County.....	3,326	47.9	161	401	107	134	269	424	618	283	246
Montebello village, Rockland County.....	4,526	43.7	213	1,110	102	152	201	604	868	325	271
Montezuma town, Cayuga County.....	1,277	42.3	57	227	52	55	115	185	242	93	87
Montgomery village, Orange County.....	3,814	39.5	210	746	131	147	456	534	612	247	237
Montgomery town, Orange County.....	22,606	38.6	1,372	4,437	924	1,037	2,572	3,326	3,718	1,447	1,243
Monticello village, Sullivan County.....	6,726	34.1	562	1,325	276	401	872	747	897	446	381
Montour town, Schuyler County.....	2,308	46.8	121	333	57	99	210	268	362	183	165
Montour Falls village, Schuyler County.....	1,711	48.8	86	222	47	80	150	187	236	111	110
Montrose CDP, Westchester County.....	2,731	42.9	129	509	89	104	239	371	515	223	160
Moers CDP, Clinton County.....	442	43.7	25	62	16	27	49	50	76	32	22
Moers town, Clinton County.....	3,592	40.4	198	652	136	135	412	528	672	227	197
Moravia village, Cayuga County.....	1,282	42.6	75	197	56	60	157	143	194	60	86
Moravia town, Cayuga County.....	3,626	37.9	157	436	119	275	695	544	578	189	185
Moreau town, Saratoga County.....	14,728	41.4	748	2,556	475	600	1,635	2,281	2,597	946	827
Morehouse town, Hamilton County.....	86	53.0	3	10	3	2	4	11	13	7	9
Moriah town, Essex County.....	4,798	41.7	294	767	138	214	554	659	772	345	309
Moriches CDP, Suffolk County.....	2,838	44.5	138	304	77	125	428	370	422	157	187
Morris village, Otsego County.....	583	43.4	28	102	16	32	61	60	87	48	47
Morris town, Otsego County.....	1,878	45.0	90	342	45	77	166	220	325	148	113
Morrisonville CDP, Clinton County.....	1,545	43.1	100	240	42	59	183	197	257	136	88
Morristown village, St. Lawrence County.....	395	45.2	21	64	15	11	40	45	61	28	36
Morristown town, St. Lawrence County.....	1,974	42.0	147	341	70	73	209	225	298	143	148
Morrisville village, Madison County.....	2,199	20.7	47	133	1,025	340	110	99	128	50	40
Mountain Lodge Park CDP, Orange County.....	1,588	38.7	103	282	63	77	182	281	301	124	77
Mount Hope town, Orange County.....	7,018	39.3	319	1,095	219	308	1,013	1,365	1,310	463	341
Mount Ivy CDP, Rockland County.....	6,878	39.0	411	1,025	231	321	1,039	1,019	1,085	528	412
Mount Kisco village, Westchester County.....	10,877	38.0	682	1,690	327	553	1,687	1,671	1,651	614	542
Mount Kisco town, Westchester County.....	10,877	38.0	682	1,690	327	553	1,687	1,671	1,651	614	542
Mount Morris village, Livingston County.....	2,986	39.2	213	472	107	180	387	358	493	191	173
Mount Morris town, Livingston County.....	4,465	43.5	274	635	148	236	530	498	737	306	269
Mount Pleasant town, Westchester County.....	43,724	39.5	2,333	8,590	1,663	2,368	4,512	6,171	7,292	2,828	2,307
Mount Sinai CDP, Suffolk County.....	12,118	41.9	654	2,498	405	427	933	1,739	1,970	814	943
Mount Vernon city, Westchester County.....	67,292	38.4	4,424	10,985	2,672	3,526	8,951	9,581	10,151	4,032	3,652
Munnsville village, Madison County.....	474	32.7	45	90	17	28	70	63	55	24	26
Munsey Park village, Nassau County.....	2,693	41.2	189	690	53	70	145	391	417	181	191
Munsons Corners CDP, Cortland County.....	2,728	36.0	177	338	175	332	314	281	281	152	179
Murray town, Orleans County.....	4,988	40.1	307	851	222	279	541	650	892	367	293
Muttontown village, Nassau County.....	3,497	44.8	130	814	100	116	193	403	700	307	219
Myers Corner CDP, Dutchess County.....	6,790	43.6	303	1,318	265	281	466	909	1,277	476	465
Nanticoke town, Broome County.....	1,672	39.8	107	290	79	94	172	216	285	117	110
Nanuet CDP, Rockland County.....	17,882	41.6	991	2,971	543	703	2,092	2,549	2,786	1,237	1,077
Napanoch CDP, Ulster County.....	1,174	39.6	65	206	52	56	132	160	169	80	79
Napeague CDP, Suffolk County.....	200	55.4	11	18	1	2	16	26	24	28	22
Naples village, Ontario County.....	1,041	40.3	64	207	34	44	104	135	156	77	76
Naples town, Ontario County.....	2,502	43.9	125	482	77	71	209	329	391	218	199
Napoli town, Cattaraugus County.....	1,248	35.9	93	318	49	47	107	137	182	100	69
Narrowsburg CDP, Sullivan County.....	431	46.4	26	63	17	21	26	51	74	24	34
Nassau village, Rensselaer County.....	1,133	39.3	56	173	52	65	153	159	165	75	79
Nassau town, Rensselaer County.....	4,789	42.4	235	777	165	210	503	670	902	394	340
Natural Bridge CDP, Jefferson County.....	365	39.4	24	69	10	18	45	44	67	24	24
Nedrow CDP, Onondaga County.....	2,244	39.5	138	414	104	81	272	274	362	173	120
Nelliston village, Montgomery County.....	596	40.0	34	102	22	23	80	75	84	41	36
Nelson town, Madison County.....	1,980	44.5	96	331	62	88	171	256	418	184	141
Nelsonville village, Putnam County.....	628	41.1	52	118	17	16	49	101	117	43	36
Nesconset CDP, Suffolk County.....	13,387	40.9	764	2,682	342	500	1,236	2,123	2,204	842	857
Neversink town, Sullivan County.....	3,557	44.8	165	629	102	124	305	462	626	292	267
New Albion town, Cattaraugus County.....	1,972	42.9	111	387	62	82	178	234	318	137	139
Newark village, Wayne County.....	9,145	39.3	589	1,606	335	456	1,131	1,114	1,382	627	528
Newark Valley village, Tioga County.....	997	37.0	57	217	37	51	112	110	152	66	40
Newark Valley town, Tioga County.....	3,946	42.3	228	734	157	147	373	452	732	321	216
New Baltimore town, Greene County.....	3,370	45.3	157	546	108	115	309	433	618	271	275
New Berlin village, Chenango County.....	1,028	43.4	62	157	41	47	110	115	118	52	53
New Berlin town, Chenango County.....	2,682	44.3	141	445	103	104	241	339	406	174	177

Table 2.

Age and Sex: 2010—Con.

[For information on confidentiality protection, nonsampling error, and definitions, see Selected Appendixes at <www.census.gov/prod/cen2010/cph-1-a.pdf>]

Age—Con			Age and sex						Percent of total population		State County Place and County Subdivision
65 to 74 years	75 to 84 years	85 years and over	All ages		18 years and over		65 years and over		Under 18 years	65 years and over	
			Female	Males per 100 females	Total	Female	Total	Female			
PLACE AND COUNTY SUBDIVISION—Con.											
269	127	42	2,249	99.6	3,217	1,638	438	231	28.4	9.8	Minisink town, Orange County
262	195	100	1,835	88.0	2,666	1,441	557	332	22.7	16.1	Minoa village, Onondaga County
228	156	95	1,430	91.0	2,152	1,133	479	286	21.2	17.5	Mohawk village, Herkimer County
305	199	71	1,942	97.9	2,979	1,514	575	306	22.5	15.0	Mohawk town, Montgomery County
236	130	44	1,493	96.5	2,201	1,146	410	232	25.0	14.0	Moir town, Franklin County
508	292	101	4,138	102.1	6,077	3,068	901	504	27.3	10.8	Monroe village, Orange County
1,193	706	273	19,639	103.2	22,279	11,079	2,172	1,202	44.2	5.4	Monroe town, Orange County
499	274	160	8,939	106.0	8,983	4,342	933	472	51.2	5.1	Monsey CDP, Rockland County
5	2	0	42	85.7	56	28	7	3	28.2	9.0	Montague town, Lewis County
368	237	78	1,665	99.8	2,764	1,367	683	363	16.9	20.5	Montauk CDP, Suffolk County
360	222	98	2,344	93.1	3,203	1,693	680	401	29.2	15.0	Montebello village, Rockland County
111	43	10	630	102.7	993	490	164	89	22.2	12.8	Montezuma town, Cayuga County
259	170	65	1,988	91.9	2,858	1,509	494	286	25.1	13.0	Montgomery village, Orange County
1,358	826	346	11,597	94.9	16,797	8,723	2,530	1,442	25.7	11.2	Montgomery town, Orange County
475	248	96	3,413	97.1	4,839	2,518	819	467	28.1	12.2	Monticello village, Sullivan County
268	157	85	1,199	92.5	1,854	978	510	313	19.7	22.1	Montour town, Schuyler County
199	140	143	942	81.6	1,403	783	482	324	18.0	28.2	Montour Falls village, Schuyler County
188	159	45	1,386	97.0	2,093	1,076	392	221	23.4	14.4	Montrose CDP, Westchester County
37	34	12	232	90.5	355	192	83	46	19.7	18.8	Moers CDP, Clinton County
254	141	40	1,783	101.5	2,742	1,378	435	229	23.7	12.1	Moers town, Clinton County
129	77	48	665	92.8	1,010	541	254	153	21.2	19.8	Moravia village, Cayuga County
257	131	60	1,325	173.7	3,033	1,036	448	244	16.4	12.4	Moravia town, Cayuga County
1,156	657	250	7,358	100.2	11,424	5,732	2,063	1,200	22.4	14.0	Moreau town, Saratoga County
15	5	4	36	138.9	73	31	24	8	15.1	27.9	Morehouse town, Hamilton County
364	276	106	2,337	105.3	3,737	1,844	746	407	22.1	15.5	Moriah town, Essex County
316	248	66	1,466	93.6	2,396	1,241	630	336	15.6	22.2	Moriches CDP, Suffolk County
57	25	20	298	95.6	453	239	102	64	22.3	17.5	Morris village, Otsego County
207	100	45	949	97.9	1,446	744	352	191	23.0	18.7	Morris town, Otsego County
135	81	27	803	92.4	1,205	635	243	135	22.0	15.7	Morrisonville CDP, Clinton County
35	30	9	213	85.4	310	167	74	43	21.5	18.7	Morristown village, St. Lawrence County
193	102	25	1,005	96.4	1,486	741	320	160	24.7	16.2	Morristown town, St. Lawrence County
73	90	64	1,067	106.1	2,019	970	227	149	8.2	10.3	Morrisville village, Madison County
75	16	7	793	100.3	1,203	603	98	45	24.2	6.2	Mountain Lodge Park CDP, Orange County
376	164	45	2,646	165.2	5,604	1,939	585	281	20.1	8.3	Mount Hope town, Orange County
523	219	65	3,616	90.2	5,442	2,914	807	479	20.9	11.7	Mount Ivy CDP, Rockland County
744	498	218	5,245	107.4	8,505	4,099	1,460	860	21.8	13.4	Mount Kisco village, Westchester County
744	498	218	5,245	107.4	8,505	4,099	1,460	860	21.8	13.4	Mount Kisco town, Westchester County
197	147	68	1,503	98.7	2,301	1,186	412	237	22.9	13.8	Mount Morris village, Livingston County
314	271	247	2,281	95.7	3,556	1,857	832	510	20.4	18.6	Mount Morris town, Livingston County
2,771	2,028	861	21,667	101.8	32,801	16,329	5,660	3,190	25.0	12.9	Mount Pleasant town, Westchester County
1,078	504	153	6,204	95.3	8,966	4,694	1,735	925	26.0	14.3	Mount Sinai CDP, Suffolk County
4,897	2,863	1,558	36,717	83.3	51,883	29,017	9,318	5,820	22.9	13.8	Mount Vernon city, Westchester County
34	15	7	243	95.1	339	175	56	36	28.5	11.8	Munnsville village, Madison County
228	100	38	1,333	102.0	1,814	925	366	186	32.6	13.6	Munsey Park village, Nassau County
205	174	120	1,459	87.0	2,213	1,179	499	285	18.9	18.3	Munsons Corners CDP, Cortland County
322	202	62	2,532	97.0	3,830	1,939	586	321	23.2	11.7	Murray town, Orleans County
313	156	46	1,750	99.8	2,553	1,303	515	240	27.0	14.7	Muttontown village, Nassau County
615	328	87	3,451	96.8	5,169	2,671	1,030	547	23.9	15.2	Myers Corner CDP, Dutchess County
111	70	21	827	102.2	1,275	639	202	101	23.7	12.1	Nanticoke town, Broome County
1,385	1,037	511	9,442	89.4	13,920	7,495	2,933	1,836	22.2	16.4	Nanuet CDP, Rockland County
93	50	32	610	92.5	903	475	175	100	23.1	14.9	Napanoch CDP, Ulster County
30	16	6	104	92.3	171	90	52	28	14.5	26.0	Napeague CDP, Suffolk County
78	49	17	558	86.6	770	417	144	75	26.0	13.8	Naples village, Ontario County
227	127	47	1,293	93.5	1,895	997	401	212	24.3	16.0	Naples town, Ontario County
97	45	4	588	112.2	837	388	146	65	32.9	11.7	Napoli town, Cattaraugus County
57	26	12	206	109.2	342	166	95	45	20.6	22.0	Narrowsburg CDP, Sullivan County
80	46	30	584	94.0	904	474	156	96	20.2	13.8	Nassau village, Rensselaer County
345	178	70	2,371	102.0	3,777	1,883	593	317	21.1	12.4	Nassau town, Rensselaer County
24	13	3	187	95.2	272	144	40	22	25.5	11.0	Natural Bridge CDP, Jefferson County
138	129	39	1,171	91.6	1,692	895	306	179	24.6	13.6	Nedrow CDP, Onondaga County
55	31	13	291	104.8	460	229	99	59	22.8	16.6	Nelliston village, Montgomery County
139	73	21	969	104.3	1,553	753	233	115	21.6	11.8	Nelson town, Madison County
45	24	10	318	97.5	458	235	79	47	27.1	12.6	Nelsonville village, Putnam County
1,102	504	231	6,879	94.6	9,941	5,171	1,837	1,020	25.7	13.7	Nesconset CDP, Suffolk County
339	188	58	1,810	96.5	2,763	1,419	585	300	22.3	16.4	Neversink town, Sullivan County
172	107	45	994	98.4	1,474	753	324	178	25.3	16.4	New Albion town, Cattaraugus County
674	485	218	4,801	90.5	6,950	3,695	1,377	815	24.0	15.1	Newark village, Wayne County
81	51	23	527	89.2	723	376	155	92	27.5	15.5	Newark Valley village, Tioga County
336	190	60	1,961	101.2	2,984	1,474	586	311	24.4	14.9	Newark Valley town, Tioga County
334	144	60	1,688	99.6	2,667	1,328	538	280	20.9	16.0	New Baltimore town, Greene County
113	82	78	554	85.6	809	433	273	171	21.3	26.6	New Berlin village, Chenango County
295	151	106	1,393	92.5	2,096	1,091	552	306	21.8	20.6	New Berlin town, Chenango County

Table 2.
Age and Sex: 2010—Con.

[For information on confidentiality protection, nonsampling error, and definitions, see Selected Appendixes at <www.census.gov/prod/cen2010/cph-1-a.pdf>]

State County Place and County Subdivision	Total population	Median age	Age								
			Under 5 years	5 to 17 years	18 to 20 years	21 to 24 years	25 to 34 years	35 to 44 years	45 to 54 years	55 to 59 years	60 to 64 years
PLACE AND COUNTY SUBDIVISION—Con.											
New Bremen town, Lewis County.....	2,706	40.4	170	530	79	104	297	334	477	191	142
Newburgh city, Orange County.....	28,866	28.2	2,726	6,137	1,996	2,048	4,557	3,756	3,161	1,262	977
Newburgh town, Orange County.....	29,801	41.8	1,607	5,151	1,070	1,190	3,097	4,315	5,294	2,160	1,708
New Cassel CDP, Nassau County.....	14,059	30.9	1,183	2,715	657	1,019	2,490	1,992	1,595	618	480
New Castle town, Westchester County.....	17,569	42.3	1,058	4,562	408	355	811	2,431	3,424	1,433	1,088
New City CDP, Rockland County.....	33,559	44.1	1,599	6,539	995	1,295	2,564	4,335	5,765	2,605	2,497
Newcomb town, Essex County.....	436	55.3	13	61	12	9	25	42	54	35	35
Newfane CDP, Niagara County.....	3,822	41.5	192	713	126	167	390	513	566	261	206
Newfane town, Niagara County.....	9,666	43.3	428	1,765	347	410	863	1,288	1,653	690	608
Newfield town, Tompkins County.....	5,179	40.4	305	934	185	213	607	697	868	398	345
Newfield Hamlet CDP, Tompkins County.....	759	42.7	36	121	24	31	88	111	129	51	44
New Hartford village, Oneida County.....	1,847	45.8	68	317	48	76	166	226	289	134	147
New Hartford town, Oneida County.....	22,166	47.6	980	3,366	643	813	1,977	2,521	3,263	1,682	1,617
New Haven town, Oswego County.....	2,856	40.0	159	542	114	118	289	429	458	230	180
New Hempstead village, Rockland County...	5,132	29.4	452	1,465	231	199	489	572	726	263	239
New Hudson town, Allegany County.....	781	39.7	47	163	38	31	68	97	141	54	36
New Hyde Park village, Nassau County.....	9,712	42.3	531	1,558	303	430	1,091	1,357	1,574	700	599
New Lebanon town, Columbia County.....	2,305	46.8	66	338	75	92	203	297	433	213	202
New Lisbon town, Otsego County.....	1,114	45.5	45	173	39	41	98	155	204	95	85
New Paltz village, Ulster County.....	6,818	21.5	112	291	2,604	1,679	636	351	338	156	166
New Paltz town, Ulster County.....	14,003	25.3	430	1,553	2,862	2,106	1,286	1,319	1,585	680	681
Newport village, Herkimer County.....	640	38.5	32	132	19	36	68	95	80	48	24
Newport town, Herkimer County.....	2,302	40.8	135	445	95	84	206	327	379	168	139
New Rochelle city, Westchester County.....	77,062	38.4	4,696	12,812	3,989	4,128	9,695	10,070	10,974	4,906	4,081
New Scotland town, Albany County.....	8,648	45.2	414	1,517	228	300	696	1,132	1,570	779	643
New Square village, Rockland County.....	6,944	13.6	1,536	2,673	388	437	903	422	256	128	92
Newstead town, Erie County.....	8,594	43.8	431	1,400	303	322	825	1,176	1,443	607	558
New Suffolk CDP, Suffolk County.....	349	56.3	11	28	6	3	14	45	58	35	40
New Windsor CDP, Orange County.....	8,922	40.5	503	1,431	336	399	1,165	1,194	1,518	612	535
New Windsor town, Orange County.....	25,244	39.2	1,595	4,546	899	1,172	3,037	3,665	4,132	1,658	1,369
New York city.....	8,175,133	35.5	517,724	1,250,387	347,175	522,169	1,392,445	1,154,687	1,107,376	475,535	414,477
Bronx County.....	1,385,108	32.8	103,144	265,052	72,909	88,421	203,534	187,089	185,598	72,545	60,934
Kings County.....	2,504,700	34.1	177,198	417,180	105,780	159,475	425,700	341,545	324,177	141,905	124,107
New York County.....	1,585,873	36.4	76,579	157,856	61,777	118,939	341,234	234,144	202,969	92,648	85,574
Queens County.....	2,230,722	37.2	132,464	329,437	87,328	130,378	362,130	326,279	322,884	137,184	116,492
Richmond County.....	468,730	38.4	28,339	80,862	19,381	24,956	59,847	65,630	71,748	31,253	27,370
New York Mills village, Oneida County.....	3,327	42.3	154	443	73	208	492	406	442	215	200
Niagara town, Niagara County.....	8,378	43.4	349	1,323	388	433	852	1,042	1,329	622	515
Niagara Falls city, Niagara County.....	50,193	39.8	3,060	7,982	2,139	2,933	6,316	5,847	7,901	3,517	2,739
Nichols village, Tioga County.....	512	41.5	26	98	20	16	62	63	98	34	27
Nichols town, Tioga County.....	2,525	43.0	131	438	95	102	252	307	454	180	151
Niles town, Cayuga County.....	1,194	45.6	63	184	45	36	116	144	189	121	112
Niskayuna town, Schenectady County.....	21,781	44.2	1,131	4,088	551	618	1,909	2,843	3,733	1,692	1,541
Niskayuna CDP, Schenectady County.....	4,859	40.5	338	904	132	147	520	700	787	346	317
Nissequogue village, Suffolk County.....	1,749	45.8	52	422	76	46	83	174	359	122	130
Niverville CDP, Columbia County.....	1,662	44.7	75	256	58	56	175	221	307	132	132
Norfolk CDP, St. Lawrence County.....	1,327	39.0	73	229	57	73	172	148	178	85	75
Norfolk town, St. Lawrence County.....	4,668	41.4	276	769	177	205	529	621	728	361	281
North Amityville CDP, Suffolk County.....	17,862	34.4	1,272	3,554	891	1,023	2,343	2,465	2,389	1,009	734
Northampton town, Fulton County.....	2,670	46.0	130	418	73	103	265	305	425	210	194
Northampton CDP, Suffolk County.....	570	37.9	31	78	24	32	101	69	91	46	43
North Babylon CDP, Suffolk County.....	17,509	40.9	982	2,856	616	757	2,090	2,570	3,076	1,144	980
North Ballston Spa CDP, Saratoga County...	1,338	42.5	61	204	49	66	145	188	222	105	76
North Bay Shore CDP, Suffolk County.....	18,944	31.7	1,504	3,635	910	1,196	3,260	2,924	2,574	922	670
North Bellmore CDP, Nassau County.....	19,941	41.6	1,116	3,573	638	850	2,049	2,756	3,434	1,498	1,174
North Bellport CDP, Suffolk County.....	11,545	31.6	894	2,571	510	628	1,800	1,676	1,557	697	515
North Boston CDP, Erie County.....	2,521	45.7	109	380	77	109	241	319	448	180	164
North Castle town, Westchester County.....	11,841	42.0	652	2,868	253	327	769	1,624	2,215	905	663
North Collins village, Erie County.....	1,232	39.0	78	228	53	56	141	190	205	65	62
North Collins town, Erie County.....	3,523	42.1	189	636	128	137	336	498	652	230	207
North Creek CDP, Warren County.....	616	46.3	36	82	18	29	68	63	110	44	44
North Dansville town, Livingston County.....	5,538	42.1	310	957	185	218	638	638	934	403	339
North East town, Dutchess County.....	3,031	45.2	168	456	90	121	324	342	544	282	220
Northeast Ithaca CDP, Tompkins County.....	2,641	34.7	190	472	50	157	462	377	339	173	132
North Elba town, Essex County.....	8,957	39.7	313	1,124	306	516	1,615	1,229	1,388	632	474
North Gates CDP, Monroe County.....	9,512	42.3	478	1,378	371	507	1,200	1,164	1,536	614	541
North Great River CDP, Suffolk County.....	4,001	41.3	205	719	165	208	398	582	763	257	167
North Greenbush town, Rensselaer County.....	12,075	43.4	593	1,985	352	476	1,266	1,626	1,903	880	788
North Harmony town, Chautauqua County...	2,267	46.3	113	373	78	75	198	253	386	198	192
North Haven village, Suffolk County.....	833	47.3	49	151	11	13	34	114	147	70	48
North Hempstead town, Nassau County.....	226,322	42.4	12,511	40,500	6,959	9,392	22,845	29,360	35,486	15,906	14,192
North Hills village, Nassau County.....	5,075	58.7	176	542	84	120	285	399	621	429	589
North Hornell village, Steuben County.....	778	54.7	21	112	18	14	57	79	91	74	52

Table 2.

Age and Sex: 2010—Con.

[For information on confidentiality protection, nonsampling error, and definitions, see Selected Appendixes at <www.census.gov/prod/cen2010/cph-1-a.pdf>]

Age—Con			Age and sex						Percent of total population		State County Place and County Subdivision
65 to 74 years	75 to 84 years	85 years and over	All ages		18 years and over		65 years and over		Under 18 years	65 years and over	
			Female	Males per 100 females	Total	Female	Total	Female			
PLACE AND COUNTY SUBDIVISION—Con.											
214	140	28	1,362	98.7	2,006	996	382	198	25.9	14.1	New Bremen town, Lewis County
1,291	687	268	14,835	94.6	20,003	10,514	2,246	1,276	30.7	7.8	Newburgh city, Orange County
2,300	1,366	543	15,225	95.7	23,043	11,976	4,209	2,421	22.7	14.1	Newburgh town, Orange County
726	401	183	6,910	103.5	10,161	5,022	1,310	779	27.7	9.3	New Cassel CDP, Nassau County
1,189	609	201	8,819	99.2	11,949	6,162	1,999	1,029	32.0	11.4	New Castle town, Westchester County
3,149	1,757	459	17,087	96.4	25,421	13,170	5,365	2,874	24.2	16.0	New City CDP, Rockland County
87	50	13	215	102.8	362	179	150	71	17.0	34.4	Newcomb town, Essex County
347	227	114	2,016	89.6	2,917	1,565	688	418	23.7	18.0	Newfane CDP, Niagara County
887	525	202	4,922	96.4	7,473	3,860	1,614	910	22.7	16.7	Newfane town, Niagara County
403	173	51	2,660	94.7	3,940	2,045	627	346	23.9	12.1	Newfield town, Tompkins County
64	47	13	400	89.8	602	324	124	80	20.7	16.3	Newfield Hamlet CDP, Tompkins County
137	130	109	1,012	82.5	1,462	815	376	239	20.8	20.4	New Hartford village, Oneida County
2,212	1,888	1,204	11,879	86.6	17,820	9,710	5,304	3,214	19.6	23.9	New Hartford town, Oneida County
211	101	25	1,413	102.1	2,155	1,077	337	172	24.5	11.8	New Haven town, Oswego County
285	167	44	2,571	99.6	3,215	1,624	496	262	37.4	9.7	New Hempstead village, Rockland County
64	31	11	370	111.1	571	272	106	55	26.9	13.6	New Hudson town, Allegany County
744	541	284	5,007	94.0	7,623	3,966	1,569	895	21.5	16.2	New Hyde Park village, Nassau County
242	105	39	1,120	105.8	1,901	932	386	195	17.5	16.7	New Lebanon town, Columbia County
110	61	8	584	90.8	896	462	179	96	19.6	16.1	New Lisbon town, Otsego County
198	189	98	3,975	71.5	6,415	3,779	485	299	5.9	7.1	New Paltz village, Ulster County
742	511	248	7,614	83.9	12,020	6,670	1,501	854	14.2	10.7	New Paltz town, Ulster County
47	46	13	334	91.6	476	259	106	67	25.6	16.6	Newport village, Herkimer County
184	108	32	1,183	94.6	1,722	888	324	181	25.2	14.1	Newport town, Herkimer County
5,509	4,111	2,091	40,082	92.3	59,554	31,589	11,711	6,982	22.7	15.2	New Rochelle city, Westchester County
802	446	121	4,358	98.4	6,717	3,468	1,369	717	22.3	15.8	New Scotland town, Albany County
34	47	28	3,347	107.5	2,735	1,355	109	55	60.6	1.6	New Square village, Rockland County
811	536	182	4,353	97.4	6,763	3,462	1,529	859	21.3	17.8	Newstead town, Erie County
57	33	19	189	84.7	310	168	109	65	11.2	31.2	New Suffolk CDP, Suffolk County
616	446	167	4,569	95.3	6,988	3,641	1,229	703	21.7	13.8	New Windsor CDP, Orange County
1,679	1,081	411	12,918	95.4	19,103	9,949	3,171	1,851	24.3	12.6	New Windsor town, Orange County
531,461	320,291	141,406	4,292,589	90.4	6,407,022	3,426,274	993,158	598,318	21.6	12.1	New York city
80,143	45,700	20,039	735,475	88.3	1,016,912	554,872	145,882	90,595	26.6	10.5	Bronx County
152,694	93,989	40,950	1,323,322	89.3	1,910,322	1,031,679	287,633	174,701	23.7	11.5	Kings County
115,369	68,397	30,387	841,432	88.5	1,351,438	725,932	214,153	127,750	14.8	13.5	New York County
150,624	93,347	42,175	1,150,919	93.8	1,768,821	925,449	286,146	170,578	20.7	12.8	Queens County
32,631	18,858	7,855	241,441	94.1	359,529	188,342	59,344	34,694	23.3	12.7	Richmond County
299	255	140	1,732	92.1	2,730	1,432	694	425	17.9	20.9	New York Mills village, Oneida County
847	513	165	4,362	92.1	6,706	3,516	1,525	847	20.0	18.2	Niagara town, Niagara County
3,445	2,892	1,422	26,247	91.2	39,151	20,803	7,759	4,655	22.0	15.5	Niagara Falls city, Niagara County
34	24	10	260	96.9	388	208	68	45	24.2	13.3	Nichols village, Tioga County
241	141	33	1,253	101.5	1,956	986	415	222	22.5	16.4	Nichols town, Tioga County
123	42	19	564	111.7	947	456	184	82	20.7	15.4	Niles town, Cayuga County
1,576	1,351	748	11,283	93.0	16,562	8,747	3,675	2,136	24.0	16.9	Niskayuna town, Schenectady County
309	262	97	2,490	95.1	3,617	1,910	668	380	25.6	13.7	Niskayuna CDP, Schenectady County
182	84	19	843	107.5	1,275	617	285	141	27.1	16.3	Nissequoque village, Suffolk County
157	72	21	814	104.2	1,331	656	250	129	19.9	15.0	Niverville CDP, Columbia County
132	73	32	670	98.1	1,025	528	237	135	22.8	17.9	Norfolk CDP, St. Lawrence County
439	205	77	2,346	99.0	3,623	1,834	721	381	22.4	15.4	Norfolk town, St. Lawrence County
975	668	539	9,620	85.7	13,036	7,264	2,182	1,479	27.0	12.2	North Amityville CDP, Suffolk County
331	157	59	1,331	100.6	2,122	1,072	547	300	20.5	20.5	Northampton town, Fulton County
36	10	9	273	108.8	461	215	55	32	19.1	9.6	Northampton CDP, Suffolk County
1,171	933	334	9,035	93.8	13,671	7,176	2,438	1,443	21.9	13.9	North Babylon CDP, Suffolk County
136	66	20	680	96.8	1,073	553	222	114	19.8	16.6	North Ballston Spa CDP, Saratoga County
833	412	104	9,301	103.7	13,805	6,825	1,349	777	27.1	7.1	North Bay Shore CDP, Suffolk County
1,327	1,090	436	10,292	93.8	15,252	7,981	2,853	1,651	23.5	14.3	North Bellmore CDP, Nassau County
439	177	81	5,817	98.5	8,080	4,076	697	376	30.0	6.0	North Bellport CDP, Suffolk County
292	166	36	1,288	95.7	2,032	1,033	494	260	19.4	19.6	North Boston CDP, Erie County
914	484	167	5,974	98.2	8,321	4,274	1,565	823	29.7	13.2	North Castle town, Westchester County
88	52	14	633	94.6	926	483	154	95	24.8	12.5	North Collins village, Erie County
303	163	44	1,775	98.5	2,698	1,372	510	286	23.4	14.5	North Collins town, Erie County
56	49	17	313	96.8	498	261	122	71	19.2	19.8	North Creek CDP, Warren County
406	364	146	2,922	89.5	4,271	2,300	916	553	22.9	16.5	North Dansville town, Livingston County
297	135	52	1,491	103.3	2,407	1,191	484	248	20.6	16.0	North East town, Dutchess County
157	91	41	1,330	98.6	1,979	1,008	289	158	25.1	10.9	Northeast Ithaca CDP, Tompkins County
609	476	275	3,733	139.9	7,520	3,065	1,360	796	16.0	15.2	North Elba town, Essex County
908	586	229	4,984	90.9	7,656	4,069	1,723	1,035	19.5	18.1	North Gates CDP, Monroe County
307	184	46	2,022	97.9	3,077	1,571	537	304	23.1	13.4	North Great River CDP, Suffolk County
961	799	446	6,395	88.8	9,497	5,116	2,206	1,338	21.3	18.3	North Greenbush town, Rensselaer County
251	108	42	1,111	104.1	1,781	880	401	189	21.4	17.7	North Harmony town, Chautauqua County
98	78	20	435	91.5	633	334	196	109	24.0	23.5	North Haven village, Suffolk County
18,557	13,434	7,180	116,355	94.5	173,311	90,741	39,171	22,446	23.4	17.3	North Hempstead town, Nassau County
872	642	316	2,705	87.6	4,357	2,380	1,830	1,008	14.1	36.1	North Hills village, Nassau County
76	102	82	441	76.4	645	372	260	173	17.1	33.4	North Hornell village, Steuben County

Table 2.

Age and Sex: 2010—Con.

[For information on confidentiality protection, nonsampling error, and definitions, see Selected Appendixes at <www.census.gov/prod/cen2010/cph-1-a.pdf>]

State County Place and County Subdivision	Total population	Median age	Age								
			Under 5 years	5 to 17 years	18 to 20 years	21 to 24 years	25 to 34 years	35 to 44 years	45 to 54 years	55 to 59 years	60 to 64 years
PLACE AND COUNTY SUBDIVISION—Con.											
North Hudson town, Essex County.....	240	48.7	11	30	4	9	20	26	47	27	16
North Lindenhurst CDP, Suffolk County.....	11,652	38.0	722	2,042	479	591	1,532	1,741	2,008	727	524
North Lynbrook CDP, Nassau County.....	793	50.0	38	114	24	40	56	76	103	62	46
North Massapequa CDP, Nassau County....	17,886	42.6	903	3,204	559	761	1,777	2,462	3,153	1,184	950
North Merrick CDP, Nassau County.....	12,272	41.3	757	2,328	331	464	1,181	1,815	2,113	866	710
North New Hyde Park CDP, Nassau County	14,899	44.3	693	2,663	489	658	1,288	1,819	2,453	1,127	967
North Norwich town, Chenango County.....	1,783	42.9	82	311	70	60	176	245	343	120	119
North Patchogue CDP, Suffolk County.....	7,246	37.1	492	1,275	279	347	1,032	1,127	1,187	422	385
Northport village, Suffolk County.....	7,401	45.7	353	1,390	168	206	543	940	1,467	631	565
North Rose CDP, Wayne County.....	636	42.3	39	99	30	35	71	70	109	39	44
North Salem town, Westchester County.....	5,104	45.8	249	975	130	159	298	649	988	384	359
North Sea CDP, Suffolk County.....	4,458	43.1	243	642	132	182	549	601	701	338	316
North Syracuse village, Onondaga County...	6,800	41.2	369	1,061	227	331	910	880	1,018	436	339
North Tonawanda city, Niagara County.....	31,568	42.4	1,596	4,518	1,221	1,708	4,009	3,847	5,190	2,464	2,061
Northumberland town, Saratoga County.....	5,087	38.7	329	1,033	157	205	548	893	879	318	232
North Valley Stream CDP, Nassau County..	16,628	39.9	821	3,052	721	841	1,862	2,251	2,708	1,165	1,021
Northville village, Fulton County.....	1,099	43.7	70	175	33	57	128	104	141	84	78
Northville CDP, Suffolk County.....	1,340	49.6	50	188	41	29	81	167	247	111	141
North Wantagh CDP, Nassau County.....	11,960	43.3	696	2,032	354	476	1,117	1,625	2,004	887	732
Northwest Harbor CDP, Suffolk County.....	3,317	47.0	150	518	111	125	263	361	649	307	279
Northwest Ithaca CDP, Tompkins County....	1,413	45.8	86	142	37	92	216	121	188	119	77
Norway town, Herkimer County.....	762	41.3	41	135	32	33	72	103	154	57	38
Norwich city, Chenango County.....	7,190	38.3	513	1,240	229	400	950	829	965	423	382
Norwich town, Chenango County.....	3,998	42.2	202	719	133	143	465	500	681	294	268
Norwood village, St. Lawrence County.....	1,657	41.9	100	259	66	82	182	197	247	138	118
Noyack CDP, Suffolk County.....	3,568	45.9	161	587	78	107	325	470	629	271	286
Nunda village, Livingston County.....	1,377	40.4	80	266	51	72	142	192	186	91	64
Nunda town, Livingston County.....	3,064	42.6	164	558	97	120	309	418	472	252	184
Nyack village, Rockland County.....	6,765	40.9	335	862	206	338	1,092	936	1,051	479	410
Oak Beach-Captree CDP, Suffolk County....	286	51.4	11	34	6	8	15	31	60	26	28
Oakdale CDP, Suffolk County.....	7,974	45.0	322	1,291	358	318	664	1,038	1,301	536	605
Oakfield village, Genesee County.....	1,813	34.1	122	385	81	98	247	268	243	97	87
Oakfield town, Genesee County.....	3,250	38.4	189	621	137	166	387	429	514	213	175
Ocean Beach village, Suffolk County.....	79	54.8	2	6	3	5	7	5	12	16	10
Oceanside CDP, Nassau County.....	32,109	43.5	1,684	5,536	1,035	1,388	3,054	4,098	5,607	2,415	2,132
Odessa village, Schuyler County.....	591	42.9	31	84	14	32	72	79	98	35	41
Ogden town, Monroe County.....	19,856	40.6	992	3,627	904	1,098	1,996	2,575	3,558	1,528	1,110
Ogdensburg city, St. Lawrence County.....	11,128	39.1	696	1,584	365	662	1,656	1,529	1,838	720	638
Ohio town, Herkimer County.....	1,002	46.9	40	160	28	27	89	133	194	99	96
Oil Springs Reservation, Cattaraugus County.....	0	0.0	0	0	0	0	0	0	0	0	0
Oil Springs Reservation, Allegany County....	1	27.5	0	0	0	0	1	0	0	0	0
Olcott CDP, Niagara County.....	1,241	45.8	54	198	50	45	92	164	193	99	91
Old Bethpage CDP, Nassau County.....	5,523	43.6	280	1,117	133	197	369	794	965	372	317
Old Brookville village, Nassau County.....	2,134	45.2	97	481	42	60	142	240	369	172	161
Old Field village, Suffolk County.....	918	49.7	17	188	21	38	42	75	200	86	90
Old Forge CDP, Herkimer County.....	756	47.9	24	103	23	32	65	82	145	67	70
Old Westbury village, Nassau County.....	4,671	24.4	108	695	954	609	255	348	593	318	274
Olean city, Cattaraugus County.....	14,452	38.9	968	2,292	508	835	1,963	1,696	2,022	1,073	823
Olean town, Cattaraugus County.....	1,963	46.6	76	311	63	48	171	264	351	187	155
Olive town, Ulster County.....	4,419	48.9	161	652	143	136	319	508	818	470	412
Oneida city, Madison County.....	11,393	40.4	727	1,961	389	513	1,369	1,537	1,869	773	590
Oneida Castle village, Oneida County.....	625	44.3	42	82	15	25	85	70	91	45	44
Oneonta city, Otsego County.....	13,901	22.0	431	1,067	3,969	2,689	1,216	904	1,109	610	456
Oneonta town, Otsego County.....	5,229	44.4	220	802	296	261	476	595	798	434	329
Onondaga town, Onondaga County.....	23,101	42.2	1,095	4,262	1,430	910	1,995	2,775	3,990	1,752	1,243
Onondaga Nation Reservation, Onondaga County.....	468	52.5	4	12	5	13	48	63	104	55	40
Ontario CDP, Wayne County.....	2,160	40.1	149	383	83	95	251	283	349	138	140
Ontario town, Wayne County.....	10,136	42.1	563	1,838	330	383	949	1,498	1,908	712	678
Oppenheim town, Fulton County.....	1,924	41.5	105	337	65	70	212	265	322	163	128
Orange town, Schuyler County.....	1,609	40.3	69	255	92	115	181	210	256	127	90
Orangeburg CDP, Rockland County.....	4,568	44.1	157	575	629	263	255	454	578	205	186
Orange Lake CDP, Orange County.....	6,982	42.1	415	1,115	232	273	780	1,003	1,165	477	404
Orangetown town, Rockland County.....	49,212	42.4	2,425	8,202	2,492	2,466	4,627	6,430	8,130	3,236	2,737
Orangeville town, Wyoming County.....	1,355	44.2	62	219	45	52	118	205	231	120	106
Orchard Park village, Erie County.....	3,246	42.4	186	582	90	135	336	428	523	209	189
Orchard Park town, Erie County.....	29,054	44.4	1,421	5,454	803	1,069	2,316	3,741	4,914	2,149	1,826
Orient CDP, Suffolk County.....	743	57.3	23	87	14	17	29	60	110	63	103
Oriskany village, Oneida County.....	1,400	42.5	57	248	55	64	144	165	184	90	104
Oriskany Falls village, Oneida County.....	732	36.8	64	117	22	34	112	78	100	47	32
Orleans town, Jefferson County.....	2,789	38.3	199	578	100	102	287	388	410	175	156

Table 2.

Age and Sex: 2010—Con.

[For information on confidentiality protection, nonsampling error, and definitions, see Selected Appendixes at <www.census.gov/prod/cen2010/cph-1-a.pdf>]

Age—Con			Age and sex						Percent of total population		State County Place and County Subdivision
65 to 74 years	75 to 84 years	85 years and over	All ages		18 years and over		65 years and over		Under 18 years	65 years and over	
			Female	Males per 100 females	Total	Female	Total	Female			
PLACE AND COUNTY SUBDIVISION—Con.											
24	20	6	123	95.1	199	100	50	30	17.1	20.8	North Hudson town, Essex County
683	442	161	5,937	96.3	8,888	4,600	1,286	743	23.7	11.0	North Lindenhurst CDP, Suffolk County
56	81	97	414	91.5	641	346	234	143	19.2	29.5	North Lynbrook CDP, Nassau County
1,350	1,161	422	9,261	93.1	13,779	7,245	2,933	1,709	23.0	16.4	North Massapequa CDP, Nassau County
803	654	250	6,274	95.6	9,187	4,774	1,707	974	25.1	13.9	North Merrick CDP, Nassau County
1,330	972	440	7,711	93.2	11,543	6,131	2,742	1,606	22.5	18.4	North New Hyde Park CDP, Nassau County
162	77	18	895	99.2	1,390	696	257	143	22.0	14.4	North Norwich town, Chenango County
397	201	102	3,656	98.2	5,479	2,768	700	407	24.4	9.7	North Patchogue CDP, Suffolk County
652	350	136	3,786	95.5	5,658	2,936	1,138	601	23.6	15.4	Northport village, Suffolk County
50	38	12	337	88.7	498	261	100	57	21.7	15.7	North Rose CDP, Wayne County
439	235	239	2,629	94.1	3,880	2,020	913	526	24.0	17.9	North Salem town, Westchester County
429	238	87	2,189	103.7	3,573	1,771	754	403	19.9	16.9	North Sea CDP, Suffolk County
548	466	215	3,517	93.3	5,370	2,840	1,229	763	21.0	18.1	North Syracuse village, Onondaga County
2,302	1,855	797	16,160	95.3	25,454	13,273	4,954	2,924	19.4	15.7	North Tonawanda city, Niagara County
289	169	35	2,500	103.5	3,725	1,848	493	256	26.8	9.7	Northumberland town, Saratoga County
1,042	745	399	8,864	87.6	12,755	6,973	2,186	1,343	23.3	13.1	North Valley Stream CDP, Nassau County
119	81	29	591	86.0	854	457	229	131	22.3	20.8	Northville village, Fulton County
187	69	29	672	99.4	1,102	567	285	143	17.8	21.3	Northville CDP, Suffolk County
958	725	354	6,244	91.5	9,232	4,893	2,037	1,191	22.8	17.0	North Wantagh CDP, Nassau County
323	182	49	1,687	96.6	2,649	1,351	554	287	20.1	16.7	Northwest Harbor CDP, Suffolk County
100	112	123	775	82.3	1,185	667	335	212	16.1	23.7	Northwest Ithaca CDP, Tompkins County
74	20	3	378	101.6	586	288	97	50	23.1	12.7	Norway town, Herkimer County
520	435	304	3,896	84.5	5,437	3,020	1,259	819	24.4	17.5	Norwich city, Chenango County
342	203	48	1,967	103.3	3,077	1,505	593	334	23.0	14.8	Norwich town, Chenango County
146	89	33	841	97.0	1,298	662	268	162	21.7	16.2	Norwood village, St. Lawrence County
365	203	86	1,848	93.1	2,820	1,456	654	356	21.0	18.3	Noyack CDP, Suffolk County
118	85	30	743	85.3	1,031	554	233	140	25.1	16.9	Nunda village, Livingston County
263	163	64	1,560	96.4	2,342	1,196	490	278	23.6	16.0	Nunda town, Livingston County
507	371	178	3,632	86.3	5,568	3,031	1,056	640	17.7	15.6	Nyack village, Rockland County
40	20	7	143	100.0	241	120	67	32	15.7	23.4	Oak Beach-Captree CDP, Suffolk County
888	484	169	4,172	91.1	6,361	3,390	1,541	920	20.2	19.3	Oakdale CDP, Suffolk County
84	74	27	950	90.8	1,306	693	185	106	28.0	10.2	Oakfield village, Genesee County
197	163	59	1,670	94.6	2,440	1,265	419	240	24.9	12.9	Oakfield town, Genesee County
12	1	0	32	146.9	71	29	13	5	10.1	16.5	Ocean Beach village, Suffolk County
2,481	1,954	725	16,657	92.8	24,889	13,084	5,160	3,002	22.5	16.1	Oceanside CDP, Nassau County
62	29	14	304	94.4	476	246	105	59	19.5	17.8	Odessa village, Schuyler County
1,436	762	270	10,237	94.0	15,237	7,994	2,468	1,386	23.3	12.4	Ogden town, Monroe County
766	460	214	5,045	120.6	8,848	3,985	1,440	879	20.5	12.9	Ogdensburg city, St. Lawrence County
90	40	6	491	104.1	802	390	136	65	20.0	13.6	Ohio town, Herkimer County
0	0	0	0	(X)	0	0	0	0	(X)	(X)	Oil Springs Reservation, Cattaraugus County
0	0	0	0	(X)	1	0	0	0	0.0	0.0	Oil Springs Reservation, Allegany County
130	101	24	620	100.2	989	509	255	134	20.3	20.5	Olcott CDP, Niagara County
432	420	127	2,859	93.2	4,126	2,173	979	555	25.3	17.7	Old Bethpage CDP, Nassau County
198	113	59	1,054	102.5	1,556	770	370	181	27.1	17.3	Old Brookville village, Nassau County
93	52	16	449	104.5	713	355	161	78	22.3	17.5	Old Field village, Suffolk County
65	58	22	387	95.3	629	319	145	81	16.8	19.2	Old Forge CDP, Herkimer County
280	166	71	2,402	94.5	3,868	2,005	517	249	17.2	11.1	Old Westbury village, Nassau County
996	825	451	7,521	92.2	11,192	5,955	2,272	1,382	22.6	15.7	Olean city, Cattaraugus County
167	133	37	967	103.0	1,576	771	337	182	19.7	17.2	Olean town, Cattaraugus County
490	237	73	2,214	99.6	3,606	1,809	800	406	18.4	18.1	Olive town, Ulster County
824	548	293	5,881	93.7	8,705	4,563	1,665	1,019	23.6	14.6	Oneida city, Madison County
69	38	19	332	88.3	501	272	126	76	19.8	20.2	Oneida Castle village, Oneida County
579	516	355	7,561	83.9	12,403	6,840	1,450	918	10.8	10.4	Oneonta city, Otsego County
495	331	192	2,653	97.1	4,207	2,144	1,018	584	19.5	19.5	Oneonta town, Otsego County
1,548	1,275	826	11,981	92.8	17,744	9,345	3,649	2,171	23.2	15.8	Onondaga town, Onondaga County
88	27	9	250	87.2	452	242	124	65	3.4	26.5	Onondaga Nation Reservation, Onondaga County
140	100	49	1,120	92.9	1,628	868	289	182	24.6	13.4	Ontario CDP, Wayne County
781	364	132	5,117	98.1	7,735	3,930	1,277	686	23.7	12.6	Ontario town, Wayne County
153	80	24	922	108.7	1,482	719	257	123	23.0	13.4	Oppenheim town, Fulton County
134	61	19	712	126.0	1,285	556	214	105	20.1	13.3	Orange town, Schuyler County
397	554	315	2,628	73.8	3,836	2,264	1,266	951	16.0	27.7	Orangeburg CDP, Rockland County
666	292	160	3,611	93.4	5,452	2,884	1,118	645	21.9	16.0	Orange Lake CDP, Orange County
4,156	3,068	1,243	25,591	92.3	38,585	20,339	8,467	5,023	21.6	17.2	Orangetown town, Rockland County
115	66	16	650	108.5	1,074	503	197	99	20.7	14.5	Orangetown village, Wyoming County
297	194	77	1,682	93.0	2,478	1,301	568	313	23.7	17.5	Orchard Park village, Erie County
2,539	1,848	974	15,125	92.1	22,179	11,803	5,361	3,154	23.7	18.5	Orchard Park town, Erie County
133	63	41	392	89.5	633	336	237	130	14.8	31.9	Orient CDP, Suffolk County
105	87	97	755	85.4	1,095	613	289	194	21.8	20.6	Oriskany village, Oneida County
62	46	18	367	99.5	551	283	126	69	24.7	17.2	Oriskany Falls village, Oneida County
233	126	35	1,384	101.5	2,012	1,014	394	208	27.9	14.1	Orleans town, Jefferson County

Table 2.

Age and Sex: 2010—Con.

[For information on confidentiality protection, nonsampling error, and definitions, see Selected Appendixes at <www.census.gov/prod/cen2010/cph-1-a.pdf>]

State County Place and County Subdivision	Total population	Median age	Age								
			Under 5 years	5 to 17 years	18 to 20 years	21 to 24 years	25 to 34 years	35 to 44 years	45 to 54 years	55 to 59 years	60 to 64 years
PLACE AND COUNTY SUBDIVISION—Con.											
Orwell town, Oswego County.....	1,167	43.1	58	200	46	38	110	163	219	112	75
Osceola town, Lewis County.....	229	48.8	11	27	4	8	22	24	65	14	18
Ossian town, Livingston County.....	789	41.0	51	147	22	34	79	101	141	72	51
Ossining village, Westchester County.....	25,060	36.6	1,615	3,734	705	1,349	4,446	4,212	3,747	1,451	1,187
Ossining town, Westchester County.....	37,674	39.3	2,176	5,938	1,400	1,757	5,210	5,634	6,010	2,468	2,039
Oswegatchie town, St. Lawrence County.....	4,397	44.3	217	768	165	144	379	563	734	312	259
Oswego city, Oswego County.....	18,142	33.8	1,099	2,660	989	2,346	2,159	1,904	2,377	1,053	816
Oswego town, Oswego County.....	7,984	21.3	176	716	2,958	1,001	446	508	909	375	285
Otego village, Otsego County.....	1,010	41.9	53	183	27	48	109	122	164	69	82
Otego town, Otsego County.....	3,115	42.9	170	536	103	114	311	398	540	235	223
Otisco town, Onondaga County.....	2,541	42.2	115	513	88	99	221	352	493	207	173
Otisville village, Orange County.....	1,068	36.7	71	207	45	57	133	155	171	63	55
Otsego town, Otsego County.....	3,900	49.5	161	582	81	127	299	430	597	338	333
Otselic town, Chenango County.....	1,054	36.5	82	216	49	54	108	128	173	67	44
Otto town, Cattaraugus County.....	808	42.9	39	141	17	23	95	118	131	64	66
Ovid village, Seneca County.....	602	39.3	43	92	30	32	80	67	77	51	35
Ovid town, Seneca County.....	2,311	43.9	141	377	98	117	215	235	370	199	167
Owasco town, Cayuga County.....	3,793	46.8	153	668	119	114	272	446	717	293	287
Owego village, Tioga County.....	3,896	39.6	261	634	139	199	498	450	611	276	208
Owego town, Tioga County.....	19,883	43.9	1,095	3,446	629	739	1,976	2,369	3,638	1,418	1,270
Oxbow CDP, Jefferson County.....	108	43.0	8	16	4	1	14	16	15	9	8
Oxford village, Chenango County.....	1,450	40.3	87	276	55	43	165	168	230	102	92
Oxford town, Chenango County.....	3,901	46.1	194	650	124	133	359	432	598	305	288
Oyster Bay CDP, Nassau County.....	6,707	42.6	338	1,040	179	305	845	878	1,054	454	430
Oyster Bay town, Nassau County.....	293,214	43.1	14,466	53,422	10,316	12,657	26,214	38,388	51,074	21,216	17,582
Oyster Bay Cove village, Nassau County.....	2,197	45.1	77	550	55	57	111	242	446	161	189
Painted Post village, Steuben County.....	1,809	42.7	92	278	56	85	217	234	249	125	97
Palatine town, Montgomery County.....	3,240	40.5	229	640	104	112	305	402	466	226	185
Palatine Bridge village, Montgomery County.....	737	52.7	23	104	14	17	47	76	125	56	40
Palenville CDP, Greene County.....	1,037	45.3	50	155	33	37	107	132	206	77	71
Palermo town, Oswego County.....	3,664	39.4	220	721	149	126	406	545	670	237	221
Palmyra village, Wayne County.....	3,536	39.4	208	651	127	156	408	491	565	259	206
Palmyra town, Wayne County.....	7,975	41.7	459	1,368	268	350	836	1,078	1,338	590	537
Pamelia town, Jefferson County.....	3,160	39.5	175	567	154	155	357	450	534	228	155
Pamelia Center CDP, Jefferson County.....	264	40.6	15	43	15	4	39	46	37	22	13
Panama village, Chautauqua County.....	479	40.7	31	99	10	20	48	52	63	29	29
Parc CDP, Clinton County.....	254	19.7	6	6	178	26	12	7	8	3	5
Paris town, Oneida County.....	4,411	43.6	215	723	166	215	414	562	787	380	297
Parish village, Oswego County.....	450	42.0	28	73	14	15	59	51	89	18	32
Parish town, Oswego County.....	2,558	41.0	146	472	82	88	286	367	452	156	166
Parishville CDP, St. Lawrence County.....	647	40.1	37	112	19	28	78	84	97	51	51
Parishville town, St. Lawrence County.....	2,153	41.9	105	375	79	92	224	292	357	157	147
Parma town, Monroe County.....	15,633	41.7	842	2,916	562	619	1,551	2,053	2,844	1,149	948
Patchogue village, Suffolk County.....	11,798	37.3	757	1,696	378	608	2,003	1,942	1,950	772	547
Patterson town, Putnam County.....	12,023	40.0	593	2,166	367	586	1,426	1,926	2,312	829	613
Paul Smiths CDP, Franklin County.....	671	20.0	0	1	487	160	19	2	2	0	0
Pavilion CDP, Genesee County.....	646	41.0	31	115	35	33	69	71	113	43	43
Pavilion town, Genesee County.....	2,495	41.9	130	464	106	102	248	323	450	186	162
Pawling village, Dutchess County.....	2,347	37.9	113	504	154	97	223	284	365	161	118
Pawling town, Dutchess County.....	8,463	42.3	428	1,656	351	310	664	1,136	1,569	653	471
Peach Lake CDP.....	1,629	45.4	71	327	38	61	114	192	333	152	122
Putnam County (part).....	1,044	44.4	48	240	22	40	70	121	213	94	66
Westchester County (part).....	585	47.7	23	87	16	21	44	71	120	58	56
Pearl River CDP, Rockland County.....	15,876	42.0	914	3,099	465	650	1,448	2,183	2,688	976	853
Peconic CDP, Suffolk County.....	683	49.7	26	96	19	24	53	66	115	64	59
Peekskill city, Westchester County.....	23,583	37.5	1,668	3,625	766	1,166	3,660	3,540	3,564	1,541	1,267
Pelham village, Westchester County.....	6,910	39.1	445	1,588	201	260	579	1,105	1,147	448	340
Pelham town, Westchester County.....	12,396	40.4	738	2,957	313	425	900	1,885	2,111	822	679
Pelham Manor village, Westchester County.....	5,486	42.2	293	1,369	112	165	321	780	964	374	339
Pembroke town, Genesee County.....	4,292	43.9	209	696	166	199	413	535	843	325	263
Pendleton town, Niagara County.....	6,397	44.5	311	1,176	253	262	470	788	1,347	496	417
Penfield town, Monroe County.....	36,242	44.7	1,867	6,549	927	1,177	3,032	4,721	6,324	2,851	2,452
Penn Yan village, Yates County.....	5,159	42.9	306	844	188	235	577	559	779	326	287
Perinton town, Monroe County.....	46,462	44.2	2,399	8,706	1,156	1,491	3,971	6,133	8,010	3,599	3,246
Perry village, Wyoming County.....	3,673	38.7	233	644	139	167	496	474	516	257	216
Perry town, Wyoming County.....	4,616	39.4	279	804	180	224	593	611	656	305	282
Perrysburg village, Cattaraugus County.....	401	42.3	26	68	2	19	41	57	68	36	32
Perrysburg town, Cattaraugus County.....	1,626	44.1	82	278	30	43	174	225	265	128	111
Persia town, Cattaraugus County.....	2,404	42.4	130	411	81	101	249	302	383	155	132
Perth town, Fulton County.....	3,646	43.2	178	686	114	111	340	488	594	272	265
Peru CDP, Clinton County.....	1,591	41.8	83	316	52	60	152	216	239	97	99
Peru town, Clinton County.....	6,998	40.9	408	1,313	244	287	718	939	1,293	504	405
Petersburgh town, Rensselaer County.....	1,525	45.4	75	246	54	47	125	206	261	128	111

Table 2.

Age and Sex: 2010—Con.

[For information on confidentiality protection, nonsampling error, and definitions, see Selected Appendixes at <www.census.gov/prod/cen2010/cph-1-a.pdf>]

Age—Con			Age and sex						Percent of total population		State County Place and County Subdivision
65 to 74 years	75 to 84 years	85 years and over	All ages		18 years and over		65 years and over		Under 18 years	65 years and over	
			Female	Males per 100 females	Total	Female	Total	Female			
PLACE AND COUNTY SUBDIVISION—Con.											
107	27	12	537	117.3	909	416	146	75	22.1	12.5	Orwell town, Oswego County
28	7	1	111	106.3	191	88	36	13	16.6	15.7	Osceola town, Lewis County
54	29	8	372	112.1	591	277	91	44	25.1	11.5	Ossian town, Livingston County
1,345	872	397	11,765	113.0	19,711	9,169	2,614	1,591	21.3	10.4	Ossining village, Westchester County
2,417	1,718	907	18,439	104.3	29,560	14,499	5,042	3,005	21.5	13.4	Ossining town, Westchester County
419	271	166	2,294	91.7	3,412	1,795	856	505	22.4	19.5	Oswegatchie town, St. Lawrence County
1,156	897	686	9,381	93.4	14,383	7,540	2,739	1,703	20.7	15.1	Oswego city, Oswego County
366	195	49	3,968	101.2	7,092	3,553	610	316	11.2	7.6	Oswego town, Oswego County
85	57	11	531	90.2	774	418	153	85	23.4	15.1	Otego village, Otsego County
283	152	50	1,605	94.1	2,409	1,252	485	268	22.7	15.6	Otego town, Otsego County
161	98	21	1,235	105.7	1,913	937	280	141	24.7	11.0	Otisco town, Onondaga County
63	40	8	517	106.6	790	399	111	62	26.0	10.4	Otisville village, Orange County
403	343	206	2,101	85.6	3,157	1,729	952	559	19.1	24.4	Otsego town, Otsego County
78	43	12	488	116.0	756	361	133	63	28.3	12.6	Otselic town, Chenango County
75	38	1	392	106.1	628	304	114	62	22.3	14.1	Otto town, Cattaraugus County
51	28	16	311	93.6	467	249	95	60	22.4	15.8	Ovid village, Seneca County
231	104	57	1,149	101.1	1,793	901	392	212	22.4	17.0	Ovid town, Seneca County
379	244	101	1,917	97.9	2,972	1,535	724	402	21.6	19.1	Owasco town, Cayuga County
275	230	115	1,995	95.3	3,001	1,596	620	380	23.0	15.9	Owego village, Tioga County
1,802	1,135	366	9,923	100.4	15,342	7,800	3,303	1,786	22.8	16.6	Owego town, Tioga County
5	11	1	56	92.9	84	43	17	12	22.2	15.7	Oxbow CDP, Jefferson County
101	94	37	763	90.0	1,087	581	232	136	25.0	16.0	Oxford village, Chenango County
349	280	189	1,896	105.7	3,057	1,475	818	389	21.6	21.0	Oxford town, Chenango County
510	428	246	3,468	93.4	5,329	2,827	1,184	722	20.5	17.7	Oyster Bay CDP, Nassau County
22,482	17,814	7,583	151,158	94.0	225,326	118,151	47,879	27,673	23.2	16.3	Oyster Bay town, Nassau County
167	108	34	1,129	94.6	1,570	799	309	152	28.5	14.1	Oyster Bay Cove village, Nassau County
161	128	87	936	93.3	1,439	752	376	231	20.5	20.8	Painted Post village, Steuben County
275	193	103	1,610	101.2	2,371	1,212	571	332	26.8	17.6	Palatine town, Montgomery County
82	89	64	390	89.0	610	336	235	152	17.2	31.9	Palatine Bridge village, Montgomery County
98	51	20	542	91.3	832	434	169	94	19.8	16.3	Palenville CDP, Greene County
229	117	23	1,818	101.5	2,723	1,342	369	190	25.7	10.1	Palermo town, Oswego County
226	161	78	1,805	95.9	2,677	1,395	465	273	24.3	13.2	Palmyra village, Wayne County
646	374	131	4,024	98.2	6,148	3,122	1,151	637	22.9	14.4	Palmyra town, Wayne County
237	111	37	1,517	108.3	2,418	1,187	385	200	23.5	12.2	Pamela town, Jefferson County
20	8	2	127	107.9	206	107	30	18	22.0	11.4	Pamelia Center CDP, Jefferson County
58	26	14	246	94.7	349	183	98	51	27.1	20.5	Panama village, Chautauqua County
3	0	0	133	91.0	242	127	3	1	4.7	1.2	Parc CDP, Clinton County
364	211	77	2,231	97.7	3,473	1,767	652	336	21.3	14.8	Paris town, Oneida County
33	33	5	226	99.1	349	175	71	40	22.4	15.8	Parish village, Oswego County
205	106	32	1,292	98.0	1,940	955	343	178	24.2	13.4	Parish town, Oswego County
58	30	2	334	93.7	498	259	90	50	23.0	13.9	Parishville CDP, St. Lawrence County
216	97	12	1,059	103.3	1,673	825	325	151	22.3	15.1	Parishville town, St. Lawrence County
1,278	656	215	7,869	98.7	11,875	6,039	2,149	1,173	24.0	13.7	Parma town, Monroe County
620	345	180	5,892	100.2	9,345	4,669	1,145	664	20.8	9.7	Patchogue village, Suffolk County
701	330	174	5,941	102.4	9,264	4,643	1,205	674	22.9	10.0	Patterson town, Putnam County
0	0	0	198	238.9	670	197	0	0	0.1	0.0	Paul Smiths CDP, Franklin County
48	32	13	316	104.4	500	248	93	53	22.6	14.4	Pavilion CDP, Genesee County
185	103	36	1,199	108.1	1,901	930	324	168	23.8	13.0	Pavilion town, Genesee County
152	130	46	1,069	119.6	1,730	847	328	206	26.3	14.0	Pawling village, Dutchess County
638	437	150	4,110	105.9	6,379	3,208	1,225	681	24.6	14.5	Pawling town, Dutchess County
114	73	32	832	95.8	1,231	647	219	120	24.4	13.4	Peach Lake CDP
72	48	10	519	101.2	756	391	130	66	27.6	12.5	Putnam County (part)
42	25	22	313	86.9	475	256	89	54	18.8	15.2	Westchester County (part)
1,355	920	325	8,107	95.8	11,863	6,125	2,600	1,474	25.3	16.4	Pearl River CDP, Rockland County
90	50	21	326	109.5	561	268	161	86	17.9	23.6	Peconic CDP, Suffolk County
1,361	960	465	12,056	95.6	18,290	9,484	2,786	1,723	22.4	11.8	Peekskill city, Westchester County
422	255	120	3,529	95.8	4,877	2,567	797	457	29.4	11.5	Pelham village, Westchester County
820	533	213	6,312	96.4	8,701	4,578	1,566	880	29.8	12.6	Pelham town, Westchester County
398	278	93	2,783	97.1	3,824	2,011	769	423	30.3	14.0	Pelham Manor village, Westchester County
354	229	60	2,196	95.4	3,387	1,727	643	345	21.1	15.0	Pembroke town, Genesee County
509	289	79	3,219	98.7	4,910	2,494	877	465	23.2	13.7	Pendleton town, Niagara County
3,119	2,034	1,189	18,781	93.0	27,826	14,651	6,342	3,627	23.2	17.5	Penfield town, Monroe County
411	393	254	2,763	86.7	4,009	2,204	1,058	671	22.3	20.5	Penn Yan village, Yates County
4,330	2,386	1,035	24,121	92.6	35,357	18,739	7,751	4,423	23.9	16.7	Perinton town, Monroe County
273	176	82	1,923	91.0	2,796	1,465	531	313	23.9	14.5	Perry village, Wyoming County
372	226	84	2,370	94.8	3,533	1,820	682	384	23.5	14.8	Perry town, Wyoming County
33	10	9	205	95.6	307	159	52	24	23.4	13.0	Perrysburg village, Cattaraugus County
152	110	28	824	97.3	1,266	646	290	152	22.1	17.8	Perrysburg town, Cattaraugus County
217	156	87	1,226	96.1	1,863	956	460	267	22.5	19.1	Persia town, Cattaraugus County
338	190	70	1,839	98.3	2,782	1,408	598	325	23.7	16.4	Perth town, Fulton County
140	107	30	808	96.9	1,192	627	277	150	25.1	17.4	Peru CDP, Clinton County
490	289	108	3,490	100.5	5,277	2,659	887	483	24.6	12.7	Peru town, Clinton County
159	79	32	723	110.9	1,204	583	270	141	21.0	17.7	Petersburgh town, Rensselaer County

Table 2.

Age and Sex: 2010—Con.

[For information on confidentiality protection, nonsampling error, and definitions, see Selected Appendixes at <www.census.gov/prod/cen2010/cph-1-a.pdf>]

State County Place and County Subdivision	Total population	Median age	Age								
			Under 5 years	5 to 17 years	18 to 20 years	21 to 24 years	25 to 34 years	35 to 44 years	45 to 54 years	55 to 59 years	60 to 64 years
PLACE AND COUNTY SUBDIVISION—Con.											
Pharsalia town, Chenango County.....	593	45.9	27	106	18	14	53	65	120	52	49
Phelps village, Ontario County.....	1,989	40.1	118	363	68	74	235	264	299	142	102
Phelps town, Ontario County.....	7,072	42.9	365	1,287	248	259	675	935	1,250	572	433
Philadelphia village, Jefferson County.....	1,252	27.9	135	260	50	112	211	148	130	57	38
Philadelphia town, Jefferson County.....	1,947	30.7	183	401	68	140	298	260	230	111	66
Philipstown town, Putnam County.....	9,662	45.4	488	1,673	251	299	705	1,345	1,862	827	715
Philmont village, Columbia County.....	1,379	39.7	87	243	67	64	145	207	221	69	85
Phoenicia CDP, Ulster County.....	309	52.4	9	32	10	9	23	28	54	43	30
Phoenix village, Oswego County.....	2,382	35.3	178	460	96	124	322	322	346	139	114
Piercefield town, St. Lawrence County.....	310	48.4	6	49	16	8	22	35	67	21	22
Piermont village, Rockland County.....	2,510	47.7	116	265	58	82	289	310	467	242	230
Pierrepont town, St. Lawrence County.....	2,589	44.1	129	404	90	110	259	338	467	219	192
Pierrepont Manor CDP, Jefferson County....	228	39.0	13	48	9	3	29	26	40	18	11
Piffard CDP, Livingston County.....	220	47.2	8	35	11	11	10	27	39	24	19
Pike CDP, Wyoming County.....	371	35.5	30	76	18	13	46	40	48	37	15
Pike town, Wyoming County.....	1,114	38.8	89	229	42	41	126	121	174	102	53
Pinckney town, Lewis County.....	329	43.3	18	55	13	10	35	46	69	28	22
Pine Bush CDP, Orange County.....	1,780	43.7	73	322	62	62	188	218	287	108	117
Pine Hill CDP, Ulster County.....	275	52.6	11	23	7	7	26	30	47	28	21
Pine Plains CDP, Dutchess County.....	1,353	44.3	72	223	48	61	130	156	230	113	85
Pine Plains town, Dutchess County.....	2,473	44.9	126	397	80	105	243	290	424	227	162
Pine Valley CDP, Chemung County.....	813	42.2	58	108	40	35	96	104	125	68	53
Pitcairn town, St. Lawrence County.....	846	41.1	52	151	26	24	92	126	130	67	60
Pitcher town, Chenango County.....	803	42.0	41	157	33	26	80	94	145	67	50
Pittsfield town, Otsego County.....	1,366	44.4	79	214	30	62	144	167	240	123	101
Pittsford village, Monroe County.....	1,355	44.2	77	243	22	36	111	204	246	97	88
Pittsford town, Monroe County.....	29,405	42.9	1,281	5,672	2,443	1,288	1,501	3,339	4,853	2,086	1,802
Pittstown town, Rensselaer County.....	5,735	41.7	291	1,087	216	224	530	863	1,023	429	350
Plainedge CDP, Nassau County.....	8,817	41.2	509	1,556	300	401	945	1,239	1,478	626	466
Plainfield town, Otsego County.....	915	41.8	51	182	28	28	88	132	146	67	47
Plainview CDP, Nassau County.....	26,217	44.4	1,441	4,888	615	904	2,052	3,480	4,447	2,101	1,722
Plandome village, Nassau County.....	1,349	42.4	62	381	35	42	52	163	233	93	85
Plandome Heights village, Nassau County...	1,005	42.9	60	265	13	26	46	143	194	58	57
Plandome Manor village, Nassau County.....	872	45.2	48	205	20	29	36	95	169	60	75
Plattekill CDP, Ulster County.....	1,260	34.0	72	291	57	65	166	181	191	66	56
Plattekill town, Ulster County.....	10,499	39.7	603	1,949	435	511	1,099	1,511	1,813	700	594
Plattsburgh city, Clinton County.....	19,989	29.7	799	1,982	2,877	2,921	2,545	1,771	2,254	1,001	980
Plattsburgh town, Clinton County.....	11,870	41.1	695	1,749	605	564	1,470	1,482	1,916	851	749
Plattsburgh West CDP, Clinton County.....	1,364	38.3	88	216	65	66	198	169	204	97	91
Pleasant Valley CDP, Dutchess County.....	1,145	44.0	41	166	41	52	134	151	212	80	69
Pleasant Valley town, Dutchess County.....	9,672	42.3	460	1,786	344	400	946	1,358	1,862	759	590
Pleasantville village, Westchester County....	7,019	41.0	377	1,597	216	246	548	985	1,241	487	392
Plessis CDP, Jefferson County.....	164	36.8	10	37	5	8	18	31	27	8	9
Plymouth town, Chenango County.....	1,804	44.4	91	320	50	73	181	200	317	136	144
Poestenkill CDP, Rensselaer County.....	1,061	44.1	49	183	35	46	82	153	193	88	74
Poestenkill town, Rensselaer County.....	4,530	41.5	241	905	158	161	356	697	850	333	281
Point Lookout CDP, Nassau County.....	1,219	50.7	56	174	37	43	72	117	209	131	97
Poland town, Chautauqua County.....	2,356	43.9	111	393	105	92	212	303	428	186	163
Poland village, Herkimer County.....	508	40.0	33	95	22	24	52	73	83	29	33
Pomfret town, Chautauqua County.....	14,965	25.5	542	1,666	2,971	2,220	1,128	1,267	1,668	897	698
Pomona village, Rockland County.....	3,103	45.5	183	511	86	108	290	348	498	280	307
Pompey town, Onondaga County.....	7,080	43.2	367	1,567	191	194	463	972	1,386	595	456
Poospatuck Reservation, Suffolk County.....	324	31.0	22	57	22	25	51	42	45	16	14
Poquott village, Suffolk County.....	953	46.5	48	177	33	25	68	99	212	89	69
Portage town, Livingston County.....	884	42.1	52	166	32	26	90	116	139	64	72
Port Byron village, Cayuga County.....	1,290	38.0	73	251	53	60	155	193	204	74	70
Port Chester village, Westchester County....	28,967	34.4	1,998	4,547	1,015	1,876	5,324	4,558	3,817	1,500	1,250
Port Dickinson village, Broome County.....	1,641	39.8	96	270	63	87	217	209	245	109	96
Porter town, Niagara County.....	6,771	45.9	312	1,121	234	274	561	787	1,222	548	548
Port Ewen CDP, Ulster County.....	3,546	46.8	144	511	117	138	349	395	614	299	298
Port Gibson CDP, Ontario County.....	453	44.2	28	72	6	13	59	56	91	31	22
Port Henry village, Essex County.....	1,194	42.0	71	192	38	47	138	157	184	82	95
Port Jefferson village, Suffolk County.....	7,750	43.6	329	1,278	202	331	850	1,035	1,243	541	638
Port Jefferson Station CDP, Suffolk County.	7,838	39.2	463	1,252	303	443	997	1,165	1,224	431	456
Port Jervis city, Orange County.....	8,828	37.3	649	1,583	354	487	1,119	1,124	1,214	538	493
Portland town, Chautauqua County.....	4,827	36.1	278	744	282	354	690	583	669	312	264
Port Leyden village, Lewis County.....	672	37.3	43	135	32	29	77	85	83	41	40
Portville village, Cattaraugus County.....	1,014	37.6	76	202	37	42	121	126	153	58	40
Portville town, Cattaraugus County.....	3,730	43.1	209	649	126	150	372	465	603	297	241
Port Washington CDP, Nassau County.....	15,846	43.1	1,056	2,885	363	512	1,288	2,254	2,523	1,140	1,042
Port Washington North village, Nassau County.....	3,154	47.5	155	524	52	73	249	411	433	206	228
Potsdam village, St. Lawrence County.....	9,428	21.4	242	630	3,406	2,258	818	482	504	246	223

Table 2.

Age and Sex: 2010—Con.

[For information on confidentiality protection, nonsampling error, and definitions, see Selected Appendixes at <www.census.gov/prod/cen2010/cph-1-a.pdf>]

Age—Con			Age and sex						Percent of total population		State County Place and County Subdivision
65 to 74 years	75 to 84 years	85 years and over	All ages		18 years and over		65 years and over		Under 18 years	65 years and over	
			Female	Males per 100 females	Total	Female	Total	Female			
PLACE AND COUNTY SUBDIVISION—Con.											
61	21	7	297	99.7	460	223	89	42	22.4	15.0	Pharsalia town, Chenango County
157	96	71	1,028	93.5	1,508	802	324	187	24.2	16.3	Phelps village, Ontario County
606	307	135	3,570	98.1	5,420	2,776	1,048	562	23.4	14.8	Phelps town, Ontario County
51	44	16	667	87.7	857	472	111	61	31.5	8.9	Philadelphia village, Jefferson County
100	69	21	1,028	89.4	1,363	725	190	108	30.0	9.8	Philadelphia town, Jefferson County
868	444	185	4,935	95.8	7,501	3,849	1,497	815	22.4	15.5	Philipstown town, Putnam County
100	65	26	713	93.4	1,049	544	191	114	23.9	13.9	Philmont village, Columbia County
34	26	11	165	87.3	268	143	71	41	13.3	23.0	Phoenicia CDP, Ulster County
159	86	36	1,249	90.7	1,744	955	281	167	26.8	11.8	Phoenix village, Oswego County
42	16	6	160	93.8	255	128	64	28	17.7	20.6	Piercefield town, St. Lawrence County
302	109	40	1,322	89.9	2,129	1,127	451	236	15.2	18.0	Piermont village, Rockland County
222	129	30	1,274	103.2	2,056	1,031	381	192	20.6	14.7	Pierrepont town, St. Lawrence County
16	11	4	120	90.0	167	85	31	17	26.8	13.6	Pierrepont Manor CDP, Jefferson County
19	12	5	103	113.6	177	89	36	18	19.5	16.4	Piffard CDP, Livingston County
32	9	7	184	101.6	265	136	48	26	28.6	12.9	Pike CDP, Wyoming County
94	26	17	545	104.4	796	395	137	68	28.5	12.3	Pike town, Wyoming County
17	13	3	140	135.0	256	115	33	16	22.2	10.0	Pinckney town, Lewis County
166	124	53	979	81.8	1,385	785	343	228	22.2	19.3	Pine Bush CDP, Orange County
43	26	6	138	99.3	241	122	75	44	12.4	27.3	Pine Hill CDP, Ulster County
129	73	33	704	92.2	1,058	551	235	142	21.8	17.4	Pine Plains CDP, Dutchess County
224	144	51	1,270	94.7	1,950	1,008	419	236	21.1	16.9	Pine Plains town, Dutchess County
73	41	12	413	96.9	647	333	126	65	20.4	15.5	Pine Valley CDP, Chemung County
71	40	7	411	105.8	643	311	118	64	24.0	13.9	Pitcairn town, St. Lawrence County
64	34	12	380	111.3	605	290	110	57	24.7	13.7	Pitcher town, Chenango County
129	56	21	673	103.0	1,073	537	206	107	21.4	15.1	Pittsfield town, Otsego County
130	73	28	728	86.1	1,035	570	231	130	23.6	17.0	Pittsford village, Monroe County
2,391	1,829	920	15,746	86.7	22,452	12,273	5,140	2,887	23.6	17.5	Pittsford town, Monroe County
449	209	64	2,875	99.5	4,357	2,199	722	378	24.0	12.6	Pittstown town, Rensselaer County
599	490	208	4,539	94.2	6,752	3,524	1,297	773	23.4	14.7	Plainedge CDP, Nassau County
86	48	12	452	102.4	682	338	146	76	25.5	16.0	Plainfield town, Otsego County
1,984	1,740	843	13,560	93.3	19,888	10,482	4,567	2,639	24.1	17.4	Plainview CDP, Nassau County
101	78	24	695	94.1	906	484	203	117	32.8	15.0	Plandome village, Nassau County
75	40	28	522	92.5	680	360	143	75	32.3	14.2	Plandome Heights village, Nassau County
57	58	20	454	92.1	619	330	135	76	29.0	15.5	Plandome Manor village, Nassau County
66	32	17	637	97.8	897	468	115	68	28.8	9.1	Plattekill CDP, Ulster County
691	417	176	5,313	97.6	7,947	4,090	1,284	742	24.3	12.2	Plattekill town, Ulster County
1,168	1,103	588	10,571	89.1	17,208	9,210	2,859	1,822	13.9	14.3	Plattsburgh city, Clinton County
1,019	620	150	5,978	98.6	9,426	4,822	1,789	975	20.6	15.1	Plattsburgh town, Clinton County
123	42	5	708	92.7	1,060	555	170	84	22.3	12.5	Plattsburgh West CDP, Clinton County
100	72	27	602	90.2	938	506	199	120	18.1	17.4	Pleasant Valley CDP, Dutchess County
689	359	119	4,944	95.6	7,426	3,826	1,167	624	23.2	12.1	Pleasant Valley town, Dutchess County
467	322	141	3,593	95.4	5,045	2,635	930	548	28.1	13.2	Pleasantville village, Westchester County
9	2	0	77	113.0	117	57	11	6	28.7	6.7	Plessis CDP, Jefferson County
178	91	23	896	101.3	1,393	702	292	150	22.8	16.2	Plymouth town, Chenango County
95	51	12	556	90.8	829	438	158	84	21.9	14.9	Poestenkill CDP, Rensselaer County
338	157	53	2,283	98.4	3,384	1,703	548	286	25.3	12.1	Poestenkill town, Rensselaer County
132	112	39	631	93.2	989	520	283	158	18.9	23.2	Point Lookout CDP, Nassau County
218	107	38	1,163	102.6	1,852	899	363	180	21.4	15.4	Poland town, Chautauqua County
39	20	5	268	89.6	380	198	64	32	25.2	12.6	Poland village, Herkimer County
894	657	357	7,857	90.5	12,757	6,824	1,908	1,124	14.8	12.7	Pomfret town, Chautauqua County
308	148	36	1,558	99.2	2,409	1,218	492	237	22.4	15.9	Pomona village, Rockland County
539	282	68	3,507	101.9	5,146	2,566	889	455	27.3	12.6	Pompey town, Onondaga County
19	7	4	172	88.4	245	126	30	16	24.4	9.3	Poospatuck Reservation, Suffolk County
81	39	13	483	97.3	728	373	133	65	23.6	14.0	Poquott village, Suffolk County
77	38	12	460	92.2	666	344	127	65	24.7	14.4	Portage town, Livingston County
82	51	24	678	90.3	966	504	157	93	25.1	12.2	Port Byron village, Cayuga County
1,453	1,115	514	13,774	110.3	22,422	10,608	3,082	1,858	22.6	10.6	Port Chester village, Westchester County
116	93	40	893	83.8	1,275	696	249	149	22.3	15.2	Port Dickinson village, Broome County
680	351	133	3,381	100.3	5,338	2,693	1,164	621	21.2	17.2	Porter town, Niagara County
412	206	63	1,898	86.8	2,891	1,550	681	381	18.5	19.2	Port Ewen CDP, Ulster County
48	19	8	219	106.8	353	170	75	36	22.1	16.6	Port Gibson CDP, Ontario County
75	83	32	601	98.7	931	494	190	110	22.0	15.9	Port Henry village, Essex County
790	374	139	3,924	97.5	6,143	3,149	1,303	710	20.7	16.8	Port Jefferson village, Suffolk County
648	358	98	4,004	95.8	6,123	3,145	1,104	646	21.9	14.1	Port Jefferson Station CDP, Suffolk County
606	467	194	4,577	92.9	6,596	3,499	1,267	769	25.3	14.4	Port Jervis city, Orange County
361	211	79	2,130	126.6	3,805	1,650	651	362	21.2	13.5	Portland town, Chautauqua County
49	37	21	350	92.0	494	250	107	58	26.5	15.9	Port Leyden village, Lewis County
69	63	27	544	86.4	736	404	159	95	27.4	15.7	Portville village, Cattaraugus County
329	214	75	1,914	94.9	2,872	1,502	618	347	23.0	16.6	Portville town, Cattaraugus County
1,349	937	497	8,252	92.0	11,905	6,297	2,783	1,613	24.9	17.6	Port Washington CDP, Nassau County
423	304	96	1,651	91.0	2,475	1,332	823	457	21.5	26.1	Port Washington North village, Nassau County
261	248	110	4,407	113.9	8,556	3,991	619	411	9.2	6.6	Potsdam village, St. Lawrence County

Table 2.

Age and Sex: 2010—Con.

[For information on confidentiality protection, nonsampling error, and definitions, see Selected Appendixes at <www.census.gov/prod/cen2010/cph-1-a.pdf>]

State County Place and County Subdivision	Total population	Median age	Age								
			Under 5 years	5 to 17 years	18 to 20 years	21 to 24 years	25 to 34 years	35 to 44 years	45 to 54 years	55 to 59 years	60 to 64 years
PLACE AND COUNTY SUBDIVISION—Con.											
Potsdam town, St. Lawrence County.....	16,041	23.1	619	1,788	3,661	2,593	1,537	1,295	1,602	786	658
Potter town, Yates County.....	1,865	34.4	161	450	75	62	196	219	279	117	89
Pottersville CDP, Warren County.....	424	39.2	21	76	20	32	42	60	58	33	28
Poughkeepsie city, Dutchess County.....	32,736	32.4	2,348	4,920	2,442	2,738	5,026	3,760	3,977	1,735	1,533
Poughkeepsie town, Dutchess County.....	43,341	37.0	2,080	7,013	4,170	3,197	4,349	5,262	6,546	2,576	2,181
Pound Ridge town, Westchester County.....	5,104	45.9	284	1,125	91	122	213	646	985	451	415
Prattsburgh CDP, Steuben County.....	656	37.7	56	118	23	25	88	76	84	41	40
Prattsburgh town, Steuben County.....	2,085	42.4	140	331	80	90	228	247	347	163	152
Prattsville CDP, Greene County.....	355	42.5	21	60	4	15	38	48	48	25	25
Prattsville town, Greene County.....	700	46.1	35	116	14	22	52	99	103	54	47
Preble town, Cortland County.....	1,393	45.5	63	230	45	67	123	154	287	131	92
Preston town, Chenango County.....	1,044	44.3	45	184	34	37	86	144	198	74	80
Preston-Potter Hollow CDP, Albany County.....	366	42.0	17	76	15	11	35	41	52	21	31
Princtown town, Schenectady County.....	2,115	46.5	61	341	78	77	166	278	430	218	155
Prospect village, Oneida County.....	291	42.3	13	60	12	12	18	41	53	18	21
Providence town, Saratoga County.....	1,995	42.3	89	376	82	60	162	330	365	166	149
Pulaski village, Oswego County.....	2,365	41.2	154	385	83	104	284	281	356	177	145
Pulteney town, Steuben County.....	1,285	49.9	59	173	38	43	99	133	213	125	124
Pultneyville CDP, Wayne County.....	698	48.3	27	101	17	15	61	90	96	57	79
Putnam town, Washington County.....	609	49.4	23	103	8	9	48	74	97	58	67
Putnam Lake CDP, Putnam County.....	3,844	40.4	200	760	124	179	384	570	711	294	199
Putnam Valley town, Putnam County.....	11,809	42.1	627	2,225	353	463	1,026	1,776	2,254	977	734
Queens borough, Queens County.....	2,230,722	37.2	132,464	329,437	87,328	130,378	362,130	326,279	322,884	137,184	116,492
Queensbury town, Warren County.....	27,901	44.7	1,267	4,775	917	1,003	2,540	3,603	4,794	2,137	1,903
Quogue CDP, Suffolk County.....	816	40.8	46	158	28	34	82	124	138	51	42
Quogue village, Suffolk County.....	967	51.5	20	144	20	25	57	97	177	77	112
Ramapo town, Rockland County.....	126,595	28.9	13,889	30,934	5,283	6,758	15,802	13,878	14,568	6,386	5,930
Randolph village, Cattaraugus County.....	1,286	38.9	97	240	47	60	146	159	169	74	61
Randolph town, Cattaraugus County.....	2,602	40.1	186	508	85	104	288	279	373	176	153
Ransomville CDP, Niagara County.....	1,419	42.2	80	251	59	54	141	183	254	95	80
Rapids CDP, Niagara County.....	1,636	37.1	122	315	59	67	204	268	278	106	85
Rathbone town, Steuben County.....	1,126	35.8	95	249	43	50	115	144	171	67	52
Ravena village, Albany County.....	3,268	37.7	190	607	118	163	430	461	487	224	181
Reading town, Schuyler County.....	1,707	46.0	79	289	55	59	139	211	285	152	100
Red Creek village, Wayne County.....	532	33.9	46	123	20	23	64	71	64	37	29
Redfield town, Oswego County.....	550	43.5	35	82	18	23	49	83	112	39	38
Redford CDP, Clinton County.....	477	38.3	24	100	18	19	56	68	84	27	23
Red Hook village, Dutchess County.....	1,961	42.7	74	308	68	170	186	230	292	148	97
Red Hook town, Dutchess County.....	11,319	37.1	420	1,807	1,419	992	830	1,164	1,760	792	619
Red House town, Cattaraugus County.....	38	51.0	2	3	1	3	5	4	6	2	7
Red Oaks Mill CDP, Dutchess County.....	3,613	44.3	164	663	132	127	303	459	692	274	204
Redwood CDP, Jefferson County.....	605	35.9	53	116	23	24	74	71	105	38	33
Remsen village, Oneida County.....	508	34.5	47	83	21	46	61	63	53	29	36
Remsen town, Oneida County.....	1,929	40.4	118	305	86	105	214	266	312	146	135
Remsenburg-Speonk CDP, Suffolk County..	2,642	44.5	132	507	82	77	195	354	498	215	206
Rensselaer city, Rensselaer County.....	9,392	37.1	655	1,245	307	552	1,675	1,276	1,330	621	545
Rensselaer Falls village, St. Lawrence County.....	332	34.3	31	56	12	15	55	37	57	11	12
Rensselaerville town, Albany County.....	1,843	46.2	73	289	66	77	151	233	298	172	149
Retsof CDP, Livingston County.....	340	41.3	24	60	14	11	32	46	55	24	29
Rhinebeck village, Dutchess County.....	2,657	49.6	91	388	58	95	237	266	393	218	199
Rhinebeck town, Dutchess County.....	7,548	50.4	235	1,033	168	267	647	791	1,199	654	576
Rhinecliff CDP, Dutchess County.....	425	47.2	22	43	10	18	52	54	80	43	37
Richburg village, Allegany County.....	450	32.9	36	91	20	28	62	57	63	25	23
Richfield town, Otsego County.....	2,388	46.4	132	388	56	87	215	277	358	175	174
Richfield Springs village, Otsego County.....	1,264	47.1	77	193	34	46	126	130	177	94	99
Richford town, Tioga County.....	1,172	42.7	81	179	40	40	134	153	242	105	74
Richland town, Oswego County.....	5,718	39.8	360	1,049	211	246	646	753	898	403	353
Richmond town, Ontario County.....	3,361	47.3	155	482	114	122	256	428	672	315	292
Richmondville village, Schoharie County.....	918	35.7	64	186	35	43	121	122	111	55	62
Richmondville town, Schoharie County.....	2,610	42.1	151	441	93	99	282	362	412	179	174
Richville village, St. Lawrence County.....	323	32.6	35	61	12	21	40	47	40	21	13
Ridge CDP, Suffolk County.....	13,336	48.2	589	1,922	415	455	1,195	1,469	1,949	903	827
Ridgeway town, Orleans County.....	6,780	40.8	400	1,251	248	306	716	847	1,132	484	404
Rifton CDP, Ulster County.....	456	47.6	33	56	10	17	46	51	82	47	43
Riga town, Monroe County.....	5,590	43.7	263	990	208	251	506	712	1,127	455	357
Ripley CDP, Chautauqua County.....	872	43.0	49	136	49	38	90	90	144	62	56
Ripley town, Chautauqua County.....	2,415	42.7	132	416	109	95	240	277	412	201	159
Riverhead CDP, Suffolk County.....	13,299	40.2	807	1,924	486	722	1,866	1,701	1,804	777	764
Riverhead town, Suffolk County.....	33,506	44.1	1,756	5,082	1,066	1,408	3,516	4,330	5,079	2,352	2,419
Riverside village, Steuben County.....	497	41.3	21	86	15	22	62	76	72	30	33
Riverside CDP, Suffolk County.....	2,911	34.9	111	279	173	268	629	472	354	105	120
Rochester city, Monroe County.....	210,565	30.8	15,865	36,368	12,311	17,588	35,405	26,301	26,977	11,429	9,367

Table 2.

Age and Sex: 2010—Con.

[For information on confidentiality protection, nonsampling error, and definitions, see Selected Appendixes at <www.census.gov/prod/cen2010/cph-1-a.pdf>]

Age—Con			Age and sex						Percent of total population		State County Place and County Subdivision
65 to 74 years	75 to 84 years	85 years and over	All ages		18 years and over		65 years and over		Under 18 years	65 years and over	
			Female	Males per 100 females	Total	Female	Total	Female			
PLACE AND COUNTY SUBDIVISION—Con.											
775	546	181	7,717	107.9	13,634	6,533	1,502	892	15.0	9.4	Potsdam town, St. Lawrence County
142	59	16	935	99.5	1,254	654	217	125	32.8	11.6	Potter town, Yates County
34	16	4	221	91.9	327	165	54	28	22.9	12.7	Pottersville CDP, Warren County
1,986	1,454	817	17,016	92.4	25,468	13,510	4,257	2,618	22.2	13.0	Poughkeepsie city, Dutchess County
2,962	2,152	853	22,647	91.4	34,248	18,207	5,967	3,430	21.0	13.8	Poughkeepsie town, Dutchess County
469	236	67	2,595	96.7	3,695	1,893	772	383	27.6	15.1	Pound Ridge town, Westchester County
52	40	13	354	85.3	482	261	105	68	26.5	16.0	Prattsburgh CDP, Steuben County
176	103	28	1,041	100.3	1,614	802	307	166	22.6	14.7	Prattsburgh town, Steuben County
35	24	12	176	101.7	274	146	71	42	22.8	20.0	Prattsville CDP, Greene County
83	55	20	347	101.7	549	285	158	86	21.6	22.6	Prattsville town, Greene County
143	49	9	673	107.0	1,100	536	201	100	21.0	14.4	Preamble town, Cortland County
104	51	7	487	114.4	815	381	162	72	21.9	15.5	Preston town, Chenango County
48	16	3	187	95.7	273	136	67	32	25.4	18.3	Preston-Potter Hollow CDP, Albany County
203	85	23	1,055	100.5	1,713	842	311	168	19.0	14.7	Princeton town, Schenectady County
22	18	3	146	99.3	218	112	43	22	25.1	14.8	Prospect village, Oneida County
142	50	24	945	111.1	1,530	749	216	110	23.3	10.8	Providence town, Saratoga County
170	141	85	1,220	93.9	1,826	950	396	255	22.8	16.7	Pulaski village, Oswego County
178	78	22	653	96.8	1,053	529	278	144	18.1	21.6	Pulteney town, Steuben County
110	39	6	359	94.4	570	302	155	81	18.3	22.2	Pultneville CDP, Wayne County
76	41	5	304	100.3	483	251	122	67	20.7	20.0	Putnam town, Washington County
255	116	52	1,899	102.4	2,884	1,473	423	244	25.0	11.0	Putnam Lake CDP, Putnam County
876	381	117	5,872	101.1	8,957	4,490	1,374	722	24.2	11.6	Putnam Valley town, Putnam County
150,624	93,347	42,175	1,150,919	93.8	1,768,821	925,449	286,146	170,578	20.7	12.8	Queens borough, Queens County
2,431	1,689	842	14,489	92.6	21,859	11,554	4,962	2,876	21.7	17.8	Queensbury town, Warren County
54	46	13	384	112.5	612	293	113	58	25.0	13.8	Quogue CDP, Suffolk County
138	70	30	504	91.9	803	434	238	120	17.0	24.6	Quogue village, Suffolk County
7,005	4,258	1,904	63,304	100.0	81,772	41,553	13,167	7,576	35.4	10.4	Ramapo town, Rockland County
102	88	43	670	91.9	949	500	233	145	26.2	18.1	Randolph village, Cattaraugus County
223	163	64	1,278	103.6	1,908	962	450	252	26.7	17.3	Randolph town, Cattaraugus County
141	59	22	698	103.3	1,088	536	222	119	23.3	15.6	Ransomville CDP, Niagara County
79	42	11	821	99.3	1,199	607	132	70	26.7	8.1	Rapids CDP, Niagara County
93	35	12	535	110.5	782	372	140	65	30.6	12.4	Rathbone town, Steuben County
192	151	64	1,683	94.2	2,471	1,295	407	242	24.4	12.5	Ravena village, Albany County
202	100	36	874	95.3	1,339	697	338	171	21.6	19.8	Reading town, Schuyler County
31	15	9	263	102.3	363	185	55	27	31.8	10.3	Red Creek village, Wayne County
38	31	2	270	103.7	433	207	71	36	21.3	12.9	Redfield town, Oswego County
35	21	2	230	107.4	353	172	58	31	26.0	12.2	Redford CDP, Clinton County
154	168	66	1,046	87.5	1,579	857	388	236	19.5	19.8	Red Hook village, Dutchess County
797	554	165	5,819	94.5	9,092	4,745	1,516	828	19.7	13.4	Red Hook town, Dutchess County
2	3	0	17	123.5	33	13	5	2	13.2	13.2	Red House town, Cattaraugus County
311	224	60	1,830	97.4	2,786	1,424	595	330	22.9	16.5	Red Oaks Mill CDP, Dutchess County
39	21	8	302	100.3	436	218	68	34	27.9	11.2	Redwood CDP, Jefferson County
43	12	14	274	85.4	378	208	69	43	25.6	13.6	Remsen village, Oneida County
151	66	25	966	99.7	1,506	760	242	135	21.9	12.5	Remsen town, Oneida County
215	117	44	1,359	94.4	2,003	1,030	376	195	24.2	14.2	Remsenburg-Speonk CDP, Suffolk County
594	421	171	4,874	92.7	7,492	3,965	1,186	716	20.2	12.6	Rensselaer city, Rensselaer County
26	13	7	173	91.9	245	130	46	24	26.2	13.9	Rensselaer Falls village, St. Lawrence County
206	99	30	905	103.6	1,481	735	335	169	19.6	18.2	Rensselaerville town, Albany County
26	16	3	182	86.8	256	135	45	27	24.7	13.2	Retsof CDP, Livingston County
293	256	163	1,472	80.5	2,178	1,245	712	451	18.0	26.8	Rhinebeck village, Dutchess County
826	666	486	4,117	83.3	6,280	3,501	1,978	1,204	16.8	26.2	Rhinebeck town, Dutchess County
41	16	9	193	120.2	360	168	66	34	15.3	15.5	Rhinecliff CDP, Dutchess County
18	22	5	238	89.1	323	171	45	25	28.2	10.0	Richburg village, Allegany County
275	181	70	1,221	95.6	1,868	980	526	300	21.8	22.0	Richfield town, Otsego County
148	100	40	667	89.5	994	535	288	170	21.4	22.8	Richfield Springs village, Otsego County
74	39	11	573	104.5	912	442	124	59	22.2	10.6	Richford town, Tioga County
426	257	116	2,870	99.2	4,309	2,172	799	454	24.6	14.0	Richland town, Oswego County
355	122	48	1,639	105.1	2,724	1,335	525	272	19.0	15.6	Richmond town, Ontario County
60	49	10	503	82.5	668	358	119	69	27.2	13.0	Richmondville village, Schoharie County
219	156	42	1,342	94.5	2,018	1,026	417	231	22.7	16.0	Richmondville town, Schoharie County
22	9	2	157	105.7	227	115	33	20	29.7	10.2	Richville village, St. Lawrence County
1,352	1,451	809	7,208	85.0	10,825	5,984	3,612	2,270	18.8	27.1	Ridge CDP, Suffolk County
553	309	130	3,439	97.2	5,129	2,669	992	550	24.4	14.6	Ridgeway town, Orleans County
31	32	8	233	95.7	367	197	71	40	19.5	15.6	Rifton CDP, Ulster County
426	216	79	2,815	98.6	4,337	2,212	721	416	22.4	12.9	Riga town, Monroe County
85	51	22	447	95.1	687	345	158	90	21.2	18.1	Ripley CDP, Chautauqua County
211	125	38	1,198	101.6	1,867	920	374	197	22.7	15.5	Ripley town, Chautauqua County
1,177	857	414	6,534	103.5	10,568	5,252	2,448	1,451	20.5	18.4	Riverhead CDP, Suffolk County
3,454	2,161	883	16,836	99.0	26,668	13,578	6,498	3,684	20.4	19.4	Riverhead town, Suffolk County
34	39	7	253	96.4	390	198	80	44	21.5	16.1	Riverside village, Steuben County
218	120	62	1,047	178.0	2,521	868	400	230	13.4	13.7	Riverside CDP, Suffolk County
10,463	5,501	2,990	108,858	93.4	158,332	83,132	18,954	11,215	24.8	9.0	Rochester city, Monroe County

Table 2.

Age and Sex: 2010—Con.

[For information on confidentiality protection, nonsampling error, and definitions, see Selected Appendixes at <www.census.gov/prod/cen2010/cph-1-a.pdf>]

State County Place and County Subdivision	Total population	Median age	Age								
			Under 5 years	5 to 17 years	18 to 20 years	21 to 24 years	25 to 34 years	35 to 44 years	45 to 54 years	55 to 59 years	60 to 64 years
PLACE AND COUNTY SUBDIVISION—Con.											
Rochester town, Ulster County.....	7,313	42.9	412	1,219	261	264	663	1,091	1,398	575	478
Rock Hill CDP, Sullivan County.....	1,742	43.0	120	297	45	38	177	250	298	133	110
Rockland town, Sullivan County.....	3,775	44.6	188	635	126	125	361	472	599	254	296
Rockville Centre village, Nassau County.....	24,023	43.8	1,282	4,647	567	868	2,053	3,014	3,934	1,834	1,589
Rocky Point CDP, Suffolk County.....	14,014	36.8	961	2,852	550	573	1,712	2,320	2,356	810	641
Rodman CDP, Jefferson County.....	153	36.8	5	34	5	10	18	20	24	5	9
Rodman town, Jefferson County.....	1,176	39.5	65	245	36	46	140	158	236	67	68
Rome city, Oneida County.....	33,725	40.2	2,074	4,963	1,167	1,902	4,668	4,166	4,986	2,298	1,942
Romulus CDP, Seneca County.....	409	37.8	26	81	19	13	51	50	60	28	30
Romulus town, Seneca County.....	4,316	33.4	176	450	214	464	983	724	634	216	166
Ronkonkoma CDP, Suffolk County.....	19,082	39.0	1,086	3,388	719	925	2,349	3,031	3,148	1,207	1,139
Roosevelt CDP, Nassau County.....	16,258	33.0	1,343	2,995	762	1,059	2,463	2,354	2,194	810	685
Root town, Montgomery County.....	1,715	44.5	83	306	51	58	164	207	323	147	130
Roscoe CDP, Sullivan County.....	541	47.9	31	71	16	21	48	66	88	38	39
Rose town, Wayne County.....	2,369	43.4	151	393	91	108	218	293	405	158	161
Roseboom town, Otsego County.....	711	46.5	27	102	15	28	71	93	144	57	74
Rosendale town, Ulster County.....	6,075	42.8	289	915	211	286	711	829	1,100	467	394
Rosendale Hamlet CDP, Ulster County.....	1,349	43.6	55	176	48	73	184	166	226	95	116
Roslyn village, Nassau County.....	2,770	46.9	113	333	62	90	358	348	441	192	185
Roslyn Estates village, Nassau County.....	1,251	44.5	62	324	21	22	53	152	250	87	84
Roslyn Harbor village, Nassau County.....	1,051	48.2	55	211	33	18	46	110	190	81	85
Roslyn Heights CDP, Nassau County.....	6,577	40.6	374	1,430	202	264	523	932	1,088	480	400
Rossie town, St. Lawrence County.....	877	39.2	64	158	30	32	103	131	129	44	55
Rotterdam CDP, Schenectady County.....	20,652	43.2	1,006	3,210	635	831	2,440	2,748	3,295	1,360	1,150
Rotterdam town, Schenectady County.....	29,094	43.5	1,356	4,614	901	1,190	3,267	3,872	4,824	2,010	1,723
Round Lake village, Saratoga County.....	623	45.1	33	94	12	24	63	84	119	51	59
Rouses Point village, Clinton County.....	2,209	44.2	105	332	67	81	236	314	395	166	161
Roxbury town, Delaware County.....	2,502	49.3	124	358	68	77	205	265	384	229	233
Royalton town, Niagara County.....	7,660	42.1	404	1,382	268	300	792	1,026	1,394	556	434
Rush town, Monroe County.....	3,478	47.5	123	617	114	120	249	367	708	329	263
Rushford CDP, Allegany County.....	363	43.2	21	74	11	10	42	32	63	18	17
Rushford town, Allegany County.....	1,150	48.1	57	179	36	39	92	112	203	99	97
Rushville village.....	677	37.6	45	150	31	28	65	85	108	42	33
Ontario County (part).....	213	45.1	7	29	15	14	17	24	36	22	13
Yates County (part).....	464	33.8	38	121	16	14	48	61	72	20	20
Russell town, St. Lawrence County.....	1,856	40.6	127	321	67	69	223	226	306	147	117
Russell Gardens village, Nassau County.....	945	46.1	23	184	28	35	77	108	174	94	71
Russia town, Herkimer County.....	2,587	44.3	155	427	95	108	209	332	471	214	178
Rutland town, Jefferson County.....	3,060	38.9	181	537	131	156	371	447	514	195	191
Rye city, Westchester County.....	15,720	40.8	1,117	4,011	274	310	936	2,364	2,792	839	719
Rye town, Westchester County.....	45,928	37.2	2,944	7,906	1,417	2,442	6,752	7,107	6,685	2,502	2,225
Rye Brook village, Westchester County.....	9,347	44.1	463	1,901	186	265	668	1,344	1,591	540	548
Sacketts Harbor village, Jefferson County.....	1,450	38.2	78	209	36	76	270	178	214	94	91
Saddle Rock village, Nassau County.....	830	45.4	51	183	19	19	66	73	99	52	87
Saddle Rock Estates CDP, Nassau County.....	466	38.4	39	115	12	12	39	42	67	47	29
Sagaponack village, Suffolk County.....	313	55.5	4	40	7	7	18	27	49	33	37
Sag Harbor village, Suffolk County.....	2,169	47.3	85	288	50	86	208	291	360	185	164
St. Armand town, Essex County.....	1,548	41.3	84	274	42	55	178	239	253	141	78
St. Bonaventure CDP, Cattaraugus County.....	2,044	20.9	22	55	979	488	64	50	85	50	38
St. James CDP, Suffolk County.....	13,338	43.0	714	2,647	400	490	976	1,876	2,365	765	658
St. Johnsville village, Montgomery County.....	1,732	41.6	99	289	57	91	204	176	204	116	91
St. Johnsville town, Montgomery County.....	2,631	41.9	154	448	93	121	291	283	336	189	159
St. Regis Falls CDP, Franklin County.....	464	40.0	29	88	15	20	52	53	84	28	36
St. Regis Mohawk Reservation, Franklin County.....	3,228	30.9	271	761	160	177	386	375	478	173	126
Salamanca city, Cattaraugus County.....	5,815	37.9	468	980	253	264	784	638	861	385	319
Salamanca town, Cattaraugus County.....	481	49.3	19	69	14	17	33	50	96	42	54
Salem village, Washington County.....	946	42.1	43	178	32	53	88	113	161	64	54
Salem town, Washington County.....	2,715	46.2	107	429	87	117	236	334	455	242	195
Salina town, Onondaga County.....	33,710	41.9	1,838	4,842	1,026	1,641	4,658	4,212	5,014	2,299	2,052
Salisbury town, Herkimer County.....	1,958	39.3	111	388	95	69	223	244	322	129	129
Salisbury CDP, Nassau County.....	12,093	42.4	618	1,997	427	609	1,319	1,529	2,015	954	842
Salisbury Mills CDP, Orange County.....	536	37.8	30	130	16	19	57	64	115	24	26
Saltaire village, Suffolk County.....	37	54.8	0	5	2	1	4	0	7	7	4
Salt Point CDP, Dutchess County.....	190	43.3	7	41	8	7	21	17	37	23	11
Sanborn CDP, Niagara County.....	1,645	33.2	68	194	303	116	163	136	253	90	80
Sand Lake town, Rensselaer County.....	8,530	43.4	433	1,536	262	313	748	1,173	1,594	744	687
Sand Ridge CDP, Oswego County.....	849	43.2	44	136	29	30	94	110	166	69	47
Sands Point village, Nassau County.....	2,675	46.5	102	603	66	83	103	309	508	204	197
Sandy Creek village, Oswego County.....	771	36.7	60	139	28	40	96	94	108	65	47
Sandy Creek town, Oswego County.....	3,939	42.6	212	700	130	148	387	521	661	312	273
Sanford town, Broome County.....	2,407	45.2	131	403	90	109	212	249	389	185	184

Table 2.

Age and Sex: 2010—Con.

[For information on confidentiality protection, nonsampling error, and definitions, see Selected Appendixes at <www.census.gov/prod/cen2010/cph-1-a.pdf>]

Age—Con			Age and sex						Percent of total population		State County Place and County Subdivision
65 to 74 years	75 to 84 years	85 years and over	All ages		18 years and over		65 years and over		Under 18 years	65 years and over	
			Female	Males per 100 females	Total	Female	Total	Female			
PLACE AND COUNTY SUBDIVISION—Con.											
572	296	84	3,630	101.5	5,682	2,815	952	497	22.3	13.0	Rochester town, Ulster County
165	81	28	881	97.7	1,325	685	274	136	23.9	15.7	Rock Hill CDP, Sullivan County
410	246	63	1,872	101.7	2,952	1,496	719	384	21.8	19.0	Rockland town, Sullivan County
1,930	1,434	871	12,766	88.2	18,094	9,928	4,235	2,620	24.7	17.6	Rockville Centre village, Nassau County
744	343	152	7,054	98.7	10,201	5,152	1,239	699	27.2	8.8	Rocky Point CDP, Suffolk County
12	5	6	72	112.5	114	54	23	13	25.5	15.0	Rodman CDP, Jefferson County
67	34	14	575	104.5	866	409	115	60	26.4	9.8	Rodman town, Jefferson County
2,610	1,899	1,050	16,401	105.6	26,688	13,016	5,559	3,270	20.9	16.5	Rome city, Oneida County
27	16	8	208	96.6	302	159	51	28	26.2	12.5	Romulus CDP, Seneca County
163	96	30	1,185	264.2	3,690	870	289	147	14.5	6.7	Romulus town, Seneca County
1,417	492	181	9,624	98.3	14,608	7,496	2,090	1,141	23.4	11.0	Ronkonkoma CDP, Suffolk County
989	472	132	8,426	93.0	11,920	6,287	1,593	969	26.7	9.8	Roosevelt CDP, Nassau County
127	95	24	856	100.4	1,326	651	246	142	22.7	14.3	Root town, Montgomery County
61	40	22	287	88.5	439	238	123	78	18.9	22.7	Roscoe CDP, Sullivan County
229	118	44	1,226	93.2	1,825	937	391	214	23.0	16.5	Rose town, Wayne County
57	31	12	351	102.6	582	287	100	38	18.1	14.1	Roseboom town, Otsego County
508	274	91	3,114	95.1	4,871	2,518	873	488	19.8	14.4	Rosendale town, Ulster County
106	77	27	704	91.6	1,118	579	210	123	17.1	15.6	Rosendale Hamlet CDP, Ulster County
180	229	239	1,516	82.7	2,324	1,305	648	418	16.1	23.4	Roslyn village, Nassau County
94	66	36	636	96.7	865	453	196	101	30.9	15.7	Roslyn Estates village, Nassau County
109	81	32	552	90.4	785	414	222	120	25.3	21.1	Roslyn Harbor village, Nassau County
435	291	158	3,383	94.4	4,773	2,520	884	492	27.4	13.4	Roslyn Heights CDP, Nassau County
86	37	8	440	99.3	655	324	131	65	25.3	14.9	Rossie town, St. Lawrence County
1,749	1,579	649	10,817	90.9	16,436	8,768	3,977	2,359	20.4	19.3	Rotterdam CDP, Schenectady County
2,445	2,066	826	15,138	92.2	23,124	12,237	5,337	3,124	20.5	18.3	Rotterdam town, Schenectady County
52	21	11	329	89.4	496	265	84	47	20.4	13.5	Round Lake village, Saratoga County
198	118	36	1,149	92.3	1,772	927	352	205	19.8	15.9	Rouses Point village, Clinton County
323	172	64	1,259	98.7	2,020	1,006	559	293	19.3	22.3	Roxbury town, Delaware County
602	371	131	3,897	96.6	5,874	3,017	1,104	615	23.3	14.4	Royalton town, Niagara County
326	198	64	1,713	103.0	2,738	1,374	588	307	21.3	16.9	Rush town, Monroe County
33	31	11	200	81.5	268	150	75	46	26.2	20.7	Rushford CDP, Allegany County
128	88	20	562	104.6	914	454	236	118	20.5	20.5	Rushford town, Allegany County
52	27	11	353	91.8	482	272	90	59	28.8	13.3	Rushville village
18	12	6	112	90.2	177	96	36	26	16.9	16.9	Ontario County (part)
34	15	5	241	92.5	305	176	54	33	34.3	11.6	Yates County (part)
141	85	27	911	103.7	1,408	694	253	136	24.1	13.6	Russell town, St. Lawrence County
79	51	21	487	94.0	738	391	151	79	21.9	16.0	Russell Gardens village, Nassau County
221	138	39	1,272	103.4	2,005	994	398	211	22.5	15.4	Russia town, Herkimer County
186	118	33	1,539	98.8	2,342	1,173	337	178	23.5	11.0	Rutland town, Jefferson County
1,029	783	546	8,159	92.7	10,592	5,691	2,358	1,410	32.6	15.0	Rye city, Westchester County
2,680	2,164	1,104	22,640	102.9	35,078	17,349	5,948	3,547	23.6	13.0	Rye town, Westchester County
756	663	422	4,961	88.4	6,983	3,770	1,841	1,094	25.3	19.7	Rye Brook village, Westchester County
111	64	29	731	98.4	1,163	579	204	121	19.8	14.1	Sacketts Harbor village, Jefferson County
91	62	28	407	103.9	596	307	181	91	28.2	21.8	Saddle Rock village, Nassau County
44	14	6	234	99.1	312	156	64	32	33.0	13.7	Saddle Rock Estates CDP, Nassau County
48	28	15	162	93.2	269	143	91	45	14.1	29.1	Sagaponack village, Suffolk County
208	173	71	1,151	88.4	1,796	957	452	274	17.2	20.8	Sag Harbor village, Suffolk County
117	71	16	787	96.7	1,190	609	204	111	23.1	13.2	St. Armand town, Essex County
79	88	46	1,103	85.3	1,967	1,067	213	168	3.8	10.4	St. Bonaventure CDP, Cattaraugus County
953	891	603	6,990	90.8	9,977	5,355	2,447	1,557	25.2	18.3	St. James CDP, Suffolk County
136	129	140	932	85.8	1,344	725	405	245	22.4	23.4	St. Johnsville village, Montgomery County
215	186	156	1,386	89.8	2,029	1,073	557	322	22.9	21.2	St. Johnsville town, Montgomery County
22	27	10	245	89.4	347	187	59	33	25.2	12.7	St. Regis Falls CDP, Franklin County
196	101	24	1,657	94.8	2,196	1,141	321	183	32.0	9.9	St. Regis Mohawk Reservation, Franklin County
381	341	141	3,045	91.0	4,367	2,302	863	516	24.9	14.8	Salamanca city, Cattaraugus County
46	32	9	224	114.7	393	191	87	44	18.3	18.1	Salamanca town, Cattaraugus County
86	55	19	490	93.1	725	378	160	90	23.4	16.9	Salem village, Washington County
280	172	61	1,355	100.4	2,179	1,111	513	275	19.7	18.9	Salem town, Washington County
2,681	2,311	1,136	17,704	90.4	27,030	14,453	6,128	3,670	19.8	18.2	Salina town, Onondaga County
163	66	19	969	102.1	1,459	714	248	124	25.5	12.7	Salisbury town, Herkimer County
882	622	279	6,288	92.3	9,478	4,963	1,783	1,054	21.6	14.7	Salisbury CDP, Nassau County
36	13	6	263	103.8	376	181	55	30	29.9	10.3	Salisbury Mills CDP, Orange County
4	3	0	18	105.6	32	17	7	4	13.5	18.9	Saltaire village, Suffolk County
7	6	5	99	91.9	142	78	18	11	25.3	9.5	Salt Point CDP, Dutchess County
121	93	28	854	92.6	1,383	732	242	136	15.9	14.7	Sanborn CDP, Niagara County
629	314	97	4,301	98.3	6,561	3,342	1,040	548	23.1	12.2	Sand Lake town, Rensselaer County
97	22	5	413	105.6	669	333	124	70	21.2	14.6	Sand Ridge CDP, Oswego County
265	176	59	1,367	95.7	1,970	1,008	500	239	26.4	18.7	Sands Point village, Nassau County
45	34	15	394	95.7	572	303	94	56	25.8	12.2	Sandy Creek village, Oswego County
371	157	67	1,941	102.9	3,027	1,503	595	311	23.2	15.1	Sandy Creek town, Oswego County
274	140	41	1,197	101.1	1,873	928	455	245	22.2	18.9	Sanford town, Broome County

Table 2.

Age and Sex: 2010—Con.

[For information on confidentiality protection, nonsampling error, and definitions, see Selected Appendixes at <www.census.gov/prod/cen2010/cph-1-a.pdf>]

State County Place and County Subdivision	Total population	Median age	Age								
			Under 5 years	5 to 17 years	18 to 20 years	21 to 24 years	25 to 34 years	35 to 44 years	45 to 54 years	55 to 59 years	60 to 64 years
PLACE AND COUNTY SUBDIVISION—Con.											
Sangerfield town, Oneida County.....	2,561	41.9	141	465	82	109	289	300	406	154	144
Santa Clara town, Franklin County.....	345	50.4	15	52	8	10	36	33	50	39	35
Saranac town, Clinton County.....	4,007	43.1	191	685	150	160	422	527	809	343	237
Saranac Lake village.....	5,406	39.6	288	700	290	382	799	598	840	393	318
Essex County (part).....	1,509	46.2	65	152	112	86	203	118	225	148	84
Franklin County (part).....	3,897	37.4	223	548	178	296	596	480	615	245	234
Saratoga town, Saratoga County.....	5,674	41.4	314	1,011	166	214	617	858	945	404	358
Saratoga Springs city, Saratoga County.....	26,586	39.8	1,087	3,430	2,089	2,024	3,233	3,224	3,679	1,812	1,820
Sardinia town, Erie County.....	2,775	44.4	139	443	104	113	229	388	510	214	199
Saugerties village, Ulster County.....	3,971	42.8	192	592	124	191	494	504	620	292	272
Saugerties town, Ulster County.....	19,482	43.7	935	3,143	667	744	1,996	2,687	3,365	1,463	1,348
Saugerties South CDP, Ulster County.....	2,218	44.0	94	383	72	68	218	313	362	136	144
Savannah CDP, Wayne County.....	558	41.8	29	106	27	10	57	67	85	45	46
Savannah town, Wayne County.....	1,730	39.7	121	326	67	55	189	225	268	108	112
Savona village, Steuben County.....	827	32.9	53	192	43	37	105	101	113	43	41
Sayville CDP, Suffolk County.....	16,853	43.0	892	3,147	517	655	1,375	2,344	2,988	1,106	966
Scarsdale village, Westchester County.....	17,166	42.0	984	4,793	301	335	623	2,516	3,102	1,170	952
Scarsdale town, Westchester County.....	17,166	42.0	984	4,793	301	335	623	2,516	3,102	1,170	952
Schaghticoke village, Rensselaer County.....	592	37.2	42	98	34	29	80	78	73	44	31
Schaghticoke town, Rensselaer County.....	7,679	43.4	357	1,315	307	303	669	1,064	1,336	647	517
Schenectady city, Schenectady County.....	66,135	33.4	4,965	11,158	3,792	4,763	9,769	8,173	9,241	3,716	2,994
Schenevus CDP, Otsego County.....	551	43.8	35	97	13	19	71	54	82	37	33
Schodack town, Rensselaer County.....	12,794	43.4	626	2,265	414	445	1,177	1,829	2,319	994	850
Schoharie village, Schoharie County.....	922	46.7	26	124	28	45	97	102	162	81	62
Schoharie town, Schoharie County.....	3,205	45.4	139	460	96	160	349	376	544	310	247
Schroepel town, Oswego County.....	8,501	40.0	492	1,556	340	391	923	1,155	1,525	608	502
Schroon town, Essex County.....	1,654	49.4	76	223	46	56	126	186	262	148	129
Schroon Lake CDP, Essex County.....	833	47.9	42	107	27	40	68	95	120	64	80
Schuyler town, Herkimer County.....	3,420	45.6	157	524	121	161	308	410	598	277	211
Schuyler Falls town, Clinton County.....	5,181	40.4	288	944	176	210	600	752	894	370	314
Schuylerville village, Saratoga County.....	1,386	37.1	111	219	29	72	232	229	157	90	62
Scio CDP, Allegany County.....	609	43.4	26	122	13	14	66	73	108	52	34
Scio town, Allegany County.....	1,833	42.5	107	320	59	92	185	206	327	150	105
Scipio town, Cayuga County.....	1,713	40.5	87	315	70	95	191	184	282	165	125
Scotchtown CDP, Orange County.....	9,212	36.6	569	1,812	376	442	1,194	1,539	1,359	546	505
Scotia village, Schenectady County.....	7,729	39.5	450	1,333	261	358	996	1,045	1,257	523	442
Scott town, Cortland County.....	1,176	40.8	68	234	39	44	114	162	213	77	68
Scottsburg CDP, Livingston County.....	117	38.8	11	12	3	8	20	17	22	5	4
Scotts Corners CDP, Westchester County...	711	46.6	28	143	15	15	42	89	138	56	53
Scottsville village, Monroe County.....	2,001	41.8	115	314	76	93	253	249	345	162	107
Scriba town, Oswego County.....	6,840	40.9	428	1,136	285	351	729	926	1,271	523	413
Sea Cliff village, Nassau County.....	4,995	44.6	233	966	136	183	348	668	935	478	337
Seaford CDP, Nassau County.....	15,294	42.5	802	2,767	509	613	1,470	2,156	2,755	1,144	862
Searingtown CDP, Nassau County.....	4,915	45.8	170	966	158	201	343	560	859	419	365
Selden CDP, Suffolk County.....	19,851	37.0	1,153	3,732	830	1,055	2,597	2,963	3,228	1,115	995
Sempronius town, Cayuga County.....	895	39.7	68	158	36	38	94	132	139	60	70
Seneca town, Ontario County.....	2,721	43.9	119	463	99	108	275	347	501	224	185
Seneca Falls village, Seneca County.....	6,681	41.0	380	1,009	199	408	860	852	1,007	487	375
Seneca Falls town, Seneca County.....	9,040	41.5	503	1,329	257	655	1,092	1,112	1,395	671	528
Seneca Knolls CDP, Onondaga County.....	2,011	44.0	111	295	75	75	219	263	354	140	105
Sennett town, Cayuga County.....	3,595	43.7	128	703	130	133	276	512	600	265	257
Setauket-East Setauket CDP, Suffolk County.....	15,477	42.6	764	3,211	460	625	1,246	2,019	2,785	1,150	1,166
Seward town, Schoharie County.....	1,763	43.6	93	298	74	72	155	235	323	157	126
Shandaken town, Ulster County.....	3,085	50.2	110	377	93	95	245	364	557	362	274
Sharon town, Schoharie County.....	1,846	42.4	85	321	58	85	207	241	291	135	101
Sharon Springs village, Schoharie County...	558	42.6	30	92	16	22	73	67	85	37	29
Shawangunk town, Ulster County.....	14,332	38.7	578	2,115	607	905	2,137	2,407	2,508	977	700
Shelby town, Orleans County.....	5,319	40.3	288	931	346	265	531	608	795	334	284
Sheldon town, Wyoming County.....	2,409	43.1	117	385	86	89	265	334	416	201	157
Shelter Island CDP, Suffolk County.....	1,333	48.2	63	206	15	38	98	175	234	107	107
Shelter Island town, Suffolk County.....	2,392	52.5	93	318	25	65	164	265	376	195	216
Shelter Island Heights CDP, Suffolk County...	1,048	58.0	30	112	10	27	66	88	139	88	107
Shenorock CDP, Westchester County.....	1,898	41.0	106	411	64	53	144	332	345	139	122
Sherburne village, Chenango County.....	1,367	42.3	77	212	56	74	145	169	213	85	96
Sherburne town, Chenango County.....	4,048	42.3	233	713	153	154	419	519	672	280	268
Sheridan town, Chautauqua County.....	2,673	47.2	114	411	80	105	217	315	500	277	205
Sherman village, Chautauqua County.....	730	35.0	43	170	25	30	97	68	106	50	36
Sherman town, Chautauqua County.....	1,653	32.4	147	389	73	73	202	168	236	98	90
Sherrill city, Oneida County.....	3,071	45.0	129	520	93	117	274	403	477	255	238
Shinnecock Hills CDP, Suffolk County.....	2,188	35.2	142	310	216	126	297	271	284	142	106

Table 2.

Age and Sex: 2010—Con.

[For information on confidentiality protection, nonsampling error, and definitions, see Selected Appendixes at <www.census.gov/prod/cen2010/cph-1-a.pdf>]

Age—Con			Age and sex						Percent of total population		State County Place and County Subdivision
65 to 74 years	75 to 84 years	85 years and over	All ages		18 years and over		65 years and over		Under 18 years	65 years and over	
			Female	Males per 100 females	Total	Female	Total	Female			
PLACE AND COUNTY SUBDIVISION—Con.											
219	155	97	1,305	96.2	1,955	1,036	471	288	23.7	18.4	Sangerfield town, Oneida County
28	31	8	162	113.0	278	129	67	31	19.4	19.4	Santa Clara town, Franklin County
272	176	35	1,999	100.5	3,131	1,569	483	265	21.9	12.1	Saranac town, Clinton County
329	290	179	2,729	98.1	4,418	2,280	798	480	18.3	14.8	Saranac Lake village
85	123	108	815	85.2	1,292	715	316	196	14.4	20.9	Essex County (part)
244	167	71	1,914	103.6	3,126	1,565	482	284	19.8	12.4	Franklin County (part)
445	238	104	2,859	98.5	4,349	2,222	787	413	23.4	13.9	Saratoga town, Saratoga County
2,076	1,275	837	13,749	93.4	22,069	11,512	4,188	2,454	17.0	15.8	Saratoga Springs city, Saratoga County
285	119	32	1,361	103.9	2,193	1,070	436	216	21.0	15.7	Sardinia town, Erie County
357	245	88	2,048	93.9	3,187	1,650	690	405	19.7	17.4	Saugerties village, Ulster County
1,766	1,047	321	9,983	95.2	15,404	7,914	3,134	1,719	20.9	16.1	Saugerties town, Ulster County
215	172	41	1,155	92.0	1,741	916	428	236	21.5	19.3	Saugerties South CDP, Ulster County
43	26	17	296	88.5	423	221	86	54	24.2	15.4	Savannah CDP, Wayne County
129	89	41	869	99.1	1,283	634	259	142	25.8	15.0	Savannah town, Wayne County
62	31	6	428	93.2	582	313	99	57	29.6	12.0	Savona village, Steuben County
1,339	919	605	8,895	89.5	12,814	6,962	2,863	1,833	24.0	17.0	Sayville CDP, Suffolk County
1,368	711	311	8,799	95.1	11,389	5,936	2,390	1,257	33.7	13.9	Scarsdale village, Westchester County
1,368	711	311	8,799	95.1	11,389	5,936	2,390	1,257	33.7	13.9	Scarsdale town, Westchester County
48	25	10	281	110.7	452	228	83	45	23.6	14.0	Schaghticoke village, Rensselaer County
614	402	148	3,863	98.8	6,007	3,057	1,164	636	21.8	15.2	Schaghticoke town, Rensselaer County
3,513	2,442	1,609	34,144	93.7	50,012	26,286	7,564	4,603	24.4	11.4	Schenectady city, Schenectady County
68	34	8	292	88.7	419	227	110	61	24.0	20.0	Schenevus CDP, Otsego County
1,037	591	247	6,488	97.2	9,903	5,049	1,875	1,030	22.6	14.7	Schodack town, Rensselaer County
95	68	32	481	91.7	772	406	195	122	16.3	21.1	Schoharie village, Schoharie County
284	167	73	1,656	93.5	2,606	1,354	524	296	18.7	16.3	Schoharie town, Schoharie County
640	279	90	4,254	99.8	6,453	3,283	1,009	549	24.1	11.9	Schroepel town, Oswego County
218	137	47	865	91.2	1,355	718	402	234	18.1	24.3	Schroon town, Essex County
93	66	31	446	86.8	684	364	190	114	17.9	22.8	Schroon Lake CDP, Essex County
361	220	72	1,757	94.6	2,739	1,395	653	358	19.9	19.1	Schuyler town, Herkimer County
411	178	44	2,594	99.7	3,949	1,997	633	317	23.8	12.2	Schuyler Falls town, Clinton County
104	43	38	732	89.3	1,056	568	185	109	23.8	13.3	Schuylerville village, Saratoga County
51	37	13	301	102.3	461	231	101	58	24.3	16.6	Scio CDP, Allegany County
148	97	37	900	103.7	1,406	687	282	155	23.3	15.4	Scio town, Allegany County
105	67	27	830	106.4	1,311	633	199	111	23.5	11.6	Scipio town, Cayuga County
570	235	65	4,737	94.5	6,831	3,601	870	491	25.8	9.4	Scotchtown CDP, Orange County
538	346	180	3,987	93.9	5,946	3,151	1,064	651	23.1	13.8	Scotia village, Schenectady County
114	28	15	565	108.1	874	430	157	74	25.7	13.4	Scott town, Cortland County
9	6	0	55	112.7	94	46	15	7	19.7	12.8	Scottsburg CDP, Livingston County
77	38	17	363	95.9	540	279	132	69	24.1	18.6	Scotts Corners CDP, Westchester County
149	111	27	1,011	97.9	1,572	815	287	166	21.4	14.3	Scottsville village, Monroe County
450	261	67	3,455	98.0	5,276	2,657	778	417	22.9	11.4	Scriba town, Oswego County
383	234	94	2,575	94.0	3,796	2,004	711	398	24.0	14.2	Sea Cliff village, Nassau County
1,073	801	342	7,849	94.9	11,725	6,113	2,216	1,271	23.3	14.5	Seaford CDP, Nassau County
456	318	100	2,515	95.4	3,779	1,969	874	461	23.1	17.8	Searingtown CDP, Nassau County
1,277	681	225	10,006	98.4	14,966	7,705	2,183	1,294	24.6	11.0	Selden CDP, Suffolk County
82	14	4	417	114.6	669	314	100	44	25.3	11.2	Sempronius town, Cayuga County
234	117	49	1,295	110.1	2,139	1,033	400	217	21.4	14.7	Seneca town, Ontario County
505	404	195	3,418	95.5	5,292	2,745	1,104	637	20.8	16.5	Seneca Falls village, Seneca County
723	536	239	4,578	97.5	7,208	3,692	1,498	838	20.3	16.6	Seneca Falls town, Seneca County
205	136	33	1,034	94.5	1,605	823	374	222	20.2	18.6	Seneca Knolls CDP, Onondaga County
296	177	118	1,773	102.8	2,764	1,347	591	319	23.1	16.4	Sennett town, Cayuga County
1,245	633	173	7,951	94.7	11,502	5,947	2,051	1,092	25.7	13.3	Setauket-East Setauket CDP, Suffolk County
120	75	35	878	100.8	1,372	683	230	114	22.2	13.0	Seward town, Schoharie County
352	191	65	1,533	101.2	2,598	1,296	608	316	15.8	19.7	Shandaken town, Ulster County
176	114	32	898	105.6	1,440	718	322	169	22.0	17.4	Sharon town, Schoharie County
41	45	21	278	100.7	436	224	107	67	21.9	19.2	Sharon Springs village, Schoharie County
766	430	202	6,199	131.2	11,639	4,908	1,398	745	18.8	9.8	Shawangunk town, Ulster County
434	329	174	2,754	93.1	4,100	2,145	937	565	22.9	17.6	Shelby town, Orleans County
203	119	37	1,142	110.9	1,907	913	359	193	20.8	14.9	Sheldon town, Wyoming County
148	99	43	655	103.5	1,064	535	290	154	20.2	21.8	Shelter Island CDP, Suffolk County
350	224	101	1,213	97.2	1,981	1,019	675	359	17.2	28.2	Shelter Island town, Suffolk County
199	124	58	553	89.5	906	479	381	203	13.5	36.4	Shelter Island Heights CDP, Suffolk County
110	51	21	974	94.9	1,381	711	182	98	27.2	9.6	Shenorock CDP, Westchester County
114	91	35	744	83.7	1,078	595	240	154	21.1	17.6	Sherburne village, Chenango County
345	209	83	2,087	94.0	3,102	1,623	637	366	23.4	15.7	Sherburne town, Chenango County
227	152	70	1,344	98.9	2,148	1,091	449	242	19.6	16.8	Sheridan town, Chautauqua County
59	32	14	370	97.3	517	259	105	64	29.2	14.4	Sherman village, Chautauqua County
98	55	24	826	100.1	1,117	555	177	98	32.4	10.7	Sherman town, Chautauqua County
264	191	110	1,587	93.5	2,422	1,290	565	353	21.1	18.4	Sherrill city, Oneida County
150	96	48	1,068	104.9	1,736	861	294	157	20.7	13.4	Shinnecock Hills CDP, Suffolk County

Table 2.

Age and Sex: 2010—Con.

[For information on confidentiality protection, nonsampling error, and definitions, see Selected Appendixes at <www.census.gov/prod/cen2010/cph-1-a.pdf>]

State County Place and County Subdivision	Total population	Median age	Age								
			Under 5 years	5 to 17 years	18 to 20 years	21 to 24 years	25 to 34 years	35 to 44 years	45 to 54 years	55 to 59 years	60 to 64 years
PLACE AND COUNTY SUBDIVISION—Con.											
Shinnecock Reservation, Suffolk County.....	662	36.7	40	122	43	34	75	74	102	53	36
Shirley CDP, Suffolk County.....	27,854	34.7	1,955	5,406	1,499	1,554	3,641	4,219	4,402	1,750	1,424
Shokan CDP, Ulster County.....	1,183	48.8	44	182	39	43	81	120	219	128	97
Shoreham village, Suffolk County.....	531	46.3	26	100	23	10	26	65	91	46	45
Shortsville village, Ontario County.....	1,439	42.0	82	266	41	51	152	207	259	95	84
Shrub Oak CDP, Westchester County.....	2,011	43.8	83	382	62	75	180	264	379	153	111
Sidney village, Delaware County.....	3,900	41.5	257	664	132	171	438	464	580	266	236
Sidney town, Delaware County.....	5,774	44.9	333	923	176	216	587	660	921	416	419
Silver Creek village, Chautauqua County.....	2,656	37.7	187	483	119	140	308	367	389	163	156
Silver Springs village, Wyoming County.....	782	42.4	44	118	19	39	88	104	127	49	43
Sinclairville village, Chautauqua County.....	588	40.6	35	98	26	33	59	84	91	39	34
Skaneateles village, Onondaga County.....	2,450	50.0	96	450	59	46	143	238	426	232	176
Skaneateles town, Onondaga County.....	7,209	47.3	322	1,348	210	205	447	787	1,336	657	480
Sleepy Hollow village, Westchester County.....	9,870	36.7	705	1,792	315	515	1,393	1,542	1,405	503	437
Sloan village, Erie County.....	3,661	42.2	172	549	158	160	435	507	584	238	198
Sloatsburg village, Rockland County.....	3,039	39.3	182	610	94	123	330	459	537	157	174
Smallwood CDP, Sullivan County.....	580	49.0	24	84	13	21	44	58	117	54	54
Smithfield town, Madison County.....	1,288	40.2	73	248	41	50	145	186	247	93	72
Smithtown CDP, Suffolk County.....	26,470	42.9	1,314	5,646	773	933	1,837	3,768	4,886	1,593	1,371
Smithtown town, Suffolk County.....	117,801	42.7	6,052	24,044	3,429	4,239	8,901	17,115	21,093	7,418	6,516
Smithville town, Chenango County.....	1,330	44.6	58	230	55	51	109	168	229	120	103
Smithville Flats CDP, Chenango County.....	351	41.9	18	58	13	14	35	55	53	25	27
Smyrna village, Chenango County.....	213	38.8	6	38	12	9	27	35	33	8	14
Smyrna town, Chenango County.....	1,280	41.8	69	219	50	48	130	182	217	101	76
Sodus village, Wayne County.....	1,819	36.6	124	372	90	81	200	232	292	110	97
Sodus town, Wayne County.....	8,384	43.8	452	1,401	299	337	829	996	1,441	665	586
Sodus Point village, Wayne County.....	900	51.8	27	110	23	36	73	83	152	126	94
Solon town, Cortland County.....	1,079	42.6	51	203	45	33	112	129	217	77	79
Solvay village, Onondaga County.....	6,584	38.6	430	981	244	357	1,000	782	953	396	344
Somers town, Westchester County.....	20,434	46.6	927	4,142	387	462	1,062	2,639	3,481	1,395	1,358
Somerset town, Niagara County.....	2,662	41.5	161	528	98	103	254	333	445	203	176
Sound Beach CDP, Suffolk County.....	7,612	37.0	524	1,439	276	322	987	1,333	1,241	527	342
Southampton village, Suffolk County.....	3,109	50.2	134	354	70	110	313	327	471	257	250
Southampton town, Suffolk County.....	56,790	41.9	3,038	8,889	1,998	2,562	6,837	7,631	8,986	3,925	3,689
South Blooming Grove village, Orange County.....	3,234	40.9	164	613	131	148	315	490	536	220	186
South Bristol town, Ontario County.....	1,590	51.2	63	217	34	38	89	198	288	197	165
South Corning village, Steuben County.....	1,145	40.8	48	172	42	73	154	160	178	98	65
South Dayton village, Cattaraugus County...	620	36.0	37	143	33	22	71	83	81	38	24
Southeast town, Putnam County.....	18,404	41.7	931	3,301	597	829	1,934	2,610	3,426	1,364	1,050
South Fallsburg CDP, Sullivan County.....	2,870	27.4	374	687	126	146	443	336	315	141	106
South Farmingdale CDP, Nassau County....	14,486	41.7	747	2,595	509	654	1,486	2,022	2,529	963	723
South Floral Park village, Nassau County.....	1,764	37.3	104	319	78	111	220	244	265	106	87
South Glens Falls village, Saratoga County.....	3,518	40.4	178	561	101	176	476	506	538	226	196
South Hempstead CDP, Nassau County.....	3,243	39.9	172	603	131	165	339	460	535	224	195
South Hill CDP, Tompkins County.....	6,673	20.3	96	344	3,614	1,103	216	252	332	168	127
South Huntington CDP, Suffolk County.....	9,422	43.7	500	1,558	250	346	879	1,377	1,618	657	590
South Lima CDP, Livingston County.....	240	39.3	14	52	1	7	33	39	32	19	19
South Lockport CDP, Niagara County.....	8,324	39.4	555	1,360	296	468	1,030	1,045	1,284	594	541
South Nyack village, Rockland County.....	3,510	31.4	144	383	458	434	449	443	450	207	167
Southold CDP, Suffolk County.....	5,748	49.7	244	888	156	152	378	625	926	454	395
Southold town, Suffolk County.....	21,968	49.0	881	3,258	596	752	1,770	2,363	3,507	1,760	1,650
Southport CDP, Chemung County.....	7,238	43.7	448	1,107	248	325	833	785	1,168	532	463
Southport town, Chemung County.....	10,940	42.8	592	1,548	385	474	1,421	1,377	1,784	811	711
South Valley town, Cattaraugus County.....	264	52.8	7	25	4	7	17	21	63	46	26
South Valley Stream CDP, Nassau County..	5,962	42.5	277	1,147	217	269	505	771	1,039	461	338
Spackenkill CDP, Dutchess County.....	4,123	44.0	181	877	176	155	247	496	755	294	239
Spafford town, Onondaga County.....	1,686	48.1	76	316	37	38	142	152	357	177	150
Sparkill CDP, Rockland County.....	1,565	39.9	102	326	50	55	154	220	277	95	64
Sparta town, Livingston County.....	1,624	43.7	94	282	55	57	124	234	290	113	123
Speculator village, Hamilton County.....	324	53.0	10	29	8	14	29	30	54	26	33
Spencer village, Tioga County.....	759	41.0	47	143	32	46	62	104	99	45	56
Spencer town, Tioga County.....	3,153	41.3	164	595	103	150	311	426	535	199	233
Spencerport village, Monroe County.....	3,601	41.0	176	617	129	168	437	468	578	290	241
Springfield town, Otsego County.....	1,358	46.8	62	227	38	54	123	141	212	121	110
Springport town, Cayuga County.....	2,367	43.5	111	435	84	96	214	313	392	174	148
Springs CDP, Suffolk County.....	6,592	38.5	434	1,004	219	310	965	1,001	1,059	388	399
Spring Valley village, Rockland County.....	31,347	28.8	3,414	6,397	1,325	2,217	5,739	4,095	3,398	1,375	1,155
Springville village, Erie County.....	4,296	40.2	261	774	176	190	471	533	629	236	250
Springwater town, Livingston County.....	2,439	44.1	124	392	86	97	264	283	497	215	176
Springwater Hamlet CDP, Livingston County.....	549	36.8	43	110	14	30	71	72	86	42	32

Table 2.

Age and Sex: 2010—Con.

[For information on confidentiality protection, nonsampling error, and definitions, see Selected Appendixes at <www.census.gov/prod/cen2010/cph-1-a.pdf>]

Age—Con			Age and sex						Percent of total population		State County Place and County Subdivision
65 to 74 years	75 to 84 years	85 years and over	All ages		18 years and over		65 years and over		Under 18 years	65 years and over	
			Female	Males per 100 females	Total	Female	Total	Female			
PLACE AND COUNTY SUBDIVISION—Con.											
40	26	17	352	88.1	500	264	83	50	24.5	12.5	Shinnecock Reservation, Suffolk County
1,209	568	227	13,967	99.4	20,493	10,362	2,004	1,097	26.4	7.2	Shirley CDP, Suffolk County
130	81	19	596	98.5	957	490	230	120	19.1	19.4	Shokan CDP, Ulster County
61	30	8	264	101.1	405	207	99	52	23.7	18.6	Shoreham village, Suffolk County
122	53	27	733	96.3	1,091	561	202	116	24.2	14.0	Shortsville village, Ontario County
159	118	45	1,063	89.2	1,546	827	322	214	23.1	16.0	Shrub Oak CDP, Westchester County
309	247	136	2,065	88.9	2,979	1,613	692	419	23.6	17.7	Sidney village, Delaware County
541	399	183	2,964	94.8	4,518	2,366	1,123	633	21.8	19.4	Sidney town, Delaware County
166	123	55	1,356	95.9	1,986	1,042	344	210	25.2	13.0	Silver Creek village, Chautauqua County
85	43	23	413	89.3	620	326	151	89	20.7	19.3	Silver Springs village, Wyoming County
44	34	11	291	102.1	455	230	89	56	22.6	15.1	Sinclairville village, Chautauqua County
272	196	116	1,347	81.9	1,904	1,063	584	358	22.3	23.8	Skaneateles village, Onondaga County
746	460	211	3,712	94.2	5,539	2,895	1,417	786	23.2	19.7	Skaneateles town, Onondaga County
531	481	251	5,082	94.2	7,373	3,812	1,263	751	25.3	12.8	Sleepy Hollow village, Westchester County
252	280	128	1,903	92.4	2,940	1,559	660	402	19.7	18.0	Sloan village, Erie County
220	114	39	1,488	104.2	2,247	1,112	373	203	26.1	12.3	Sloatsburg village, Rockland County
73	32	6	291	99.3	472	241	111	59	18.6	19.1	Smallwood CDP, Sullivan County
73	48	12	639	101.6	967	477	133	71	24.9	10.3	Smithfield town, Madison County
2,231	1,451	667	13,612	94.5	19,510	10,171	4,349	2,520	26.3	16.4	Smithtown CDP, Suffolk County
9,908	6,421	2,665	60,461	94.8	87,705	45,706	18,994	10,927	25.5	16.1	Smithtown town, Suffolk County
123	59	25	618	115.2	1,042	493	207	107	21.7	15.6	Smithville town, Chenango County
32	15	6	157	123.6	275	126	53	31	21.7	15.1	Smithville Flats CDP, Chenango County
21	8	2	109	95.4	169	87	31	16	20.7	14.6	Smyrna village, Chenango County
138	33	17	601	113.0	992	466	188	86	22.5	14.7	Smyrna town, Chenango County
115	71	35	960	89.5	1,323	683	221	133	27.3	12.1	Sodus village, Wayne County
738	434	206	4,229	98.3	6,531	3,304	1,378	748	22.1	16.4	Sodus town, Wayne County
114	46	16	439	105.0	763	372	176	77	15.2	19.6	Sodus Point village, Wayne County
86	42	5	538	100.6	825	399	133	61	23.5	12.3	Solon town, Cortland County
455	386	256	3,430	92.0	5,173	2,718	1,097	680	21.4	16.7	Solvay village, Onondaga County
2,047	1,768	766	10,699	91.0	15,365	8,290	4,581	2,647	24.8	22.4	Somers town, Westchester County
224	107	30	1,324	101.1	1,973	981	361	189	25.9	13.6	Somerset town, Niagara County
345	195	81	3,863	97.0	5,649	2,892	621	356	25.8	8.2	Sound Beach CDP, Suffolk County
363	275	185	1,585	96.2	2,621	1,355	823	482	15.7	26.5	Southampton village, Suffolk County
4,832	3,004	1,399	27,754	104.6	44,863	22,046	9,235	5,078	21.0	16.3	Southampton town, Suffolk County
275	124	32	1,635	97.8	2,457	1,244	431	229	24.0	13.3	South Blooming Grove village, Orange County
200	72	29	794	100.3	1,310	668	301	157	17.6	18.9	South Bristol town, Ontario County
72	53	30	585	95.7	925	471	155	90	19.2	13.5	South Corning village, Steuben County
52	26	10	319	94.4	440	227	88	46	29.0	14.2	South Dayton village, Cattaraugus County
1,268	753	341	9,088	102.5	14,172	7,080	2,362	1,385	23.0	12.8	Southeast town, Putnam County
119	58	19	1,442	99.0	1,809	925	196	107	37.0	6.8	South Fallsburg CDP, Sullivan County
976	990	292	7,401	95.7	11,144	5,773	2,258	1,306	23.1	15.6	South Farmingdale CDP, Nassau County
135	67	28	943	87.1	1,341	734	230	122	24.0	13.0	South Floral Park village, Nassau County
277	195	88	1,850	90.2	2,779	1,468	560	352	21.0	15.9	South Glens Falls village, Saratoga County
224	136	59	1,678	93.3	2,468	1,294	419	240	23.9	12.9	South Hempstead CDP, Nassau County
159	127	135	3,708	80.0	6,233	3,490	421	261	6.6	6.3	South Hill CDP, Tompkins County
721	598	328	4,789	96.7	7,364	3,822	1,647	946	21.8	17.5	South Huntington CDP, Suffolk County
19	2	3	117	105.1	174	84	24	13	27.5	10.0	South Lima CDP, Livingston County
662	384	105	4,364	90.7	6,409	3,386	1,151	646	23.0	13.8	South Lockport CDP, Niagara County
198	131	46	1,876	87.1	2,983	1,638	375	210	15.0	10.7	South Nyack village, Rockland County
775	521	234	2,946	95.1	4,616	2,419	1,530	849	19.7	26.6	Southold CDP, Suffolk County
2,539	1,897	995	11,159	96.9	17,829	9,176	5,431	3,065	18.8	24.7	Southold town, Suffolk County
638	459	232	3,742	93.4	5,683	3,016	1,329	761	21.5	18.4	Southport CDP, Chemung County
925	628	284	5,172	111.5	8,800	4,155	1,837	1,022	19.6	16.8	Southport town, Chemung County
32	14	2	118	123.7	232	101	48	18	12.1	18.2	South Valley town, Cattaraugus County
438	365	135	3,103	92.1	4,538	2,419	938	552	23.9	15.7	South Valley Stream CDP, Nassau County
366	247	90	2,109	95.5	3,065	1,592	703	373	25.7	17.1	Spackenkill CDP, Dutchess County
143	78	20	849	98.6	1,294	647	241	122	23.3	14.3	Spafford town, Onondaga County
105	101	16	795	96.9	1,137	570	222	122	27.3	14.2	Sparkill CDP, Rockland County
146	82	24	807	101.2	1,248	631	252	134	23.2	15.5	Sparta town, Livingston County
41	36	14	164	97.6	285	144	91	50	12.0	28.1	Speculator village, Hamilton County
65	41	19	402	88.8	569	307	125	75	25.0	16.5	Spencer village, Tioga County
256	133	48	1,564	101.6	2,394	1,206	437	222	24.1	13.9	Spencer town, Tioga County
250	164	83	1,885	91.0	2,808	1,480	497	294	22.0	13.8	Spencerport village, Monroe County
149	93	28	660	105.8	1,069	540	270	135	21.3	19.9	Springfield town, Otsego County
233	129	38	1,190	98.9	1,821	927	400	212	23.1	16.9	Springport town, Cayuga County
473	264	76	3,161	108.5	5,154	2,446	813	428	21.8	12.3	Springs CDP, Suffolk County
1,342	659	231	15,438	103.1	21,536	10,584	2,232	1,313	31.3	7.1	Spring Valley village, Rockland County
344	266	166	2,242	91.6	3,261	1,764	776	489	24.1	18.1	Springville village, Erie County
194	81	30	1,188	105.3	1,923	941	305	152	21.2	12.5	Springwater town, Livingston County
26	18	5	265	107.2	396	199	49	23	27.9	8.9	Springwater Hamlet CDP, Livingston County

Table 2.

Age and Sex: 2010—Con.

[For information on confidentiality protection, nonsampling error, and definitions, see Selected Appendixes at <www.census.gov/prod/cen2010/cph-1-a.pdf>]

State County Place and County Subdivision	Total population	Median age	Age								
			Under 5 years	5 to 17 years	18 to 20 years	21 to 24 years	25 to 34 years	35 to 44 years	45 to 54 years	55 to 59 years	60 to 64 years
PLACE AND COUNTY SUBDIVISION—Con.											
Staatsburg CDP, Dutchess County.....	377	44.1	17	68	7	17	33	51	59	45	25
Stafford town, Genesee County.....	2,459	45.4	128	343	80	91	254	319	409	241	177
Stamford village, Delaware County.....	1,119	41.6	67	178	40	58	116	148	143	87	73
Stamford town, Delaware County.....	2,267	43.4	128	315	88	108	241	305	392	161	128
Stanford town, Dutchess County.....	3,823	44.6	152	702	175	155	310	441	735	322	303
Stannards CDP, Allegany County.....	798	45.7	49	115	26	34	71	95	126	70	59
Stark town, Herkimer County.....	757	41.4	55	131	26	31	69	116	118	59	40
Starkey town, Yates County.....	3,573	38.6	252	749	169	158	340	397	493	251	210
Star Lake CDP, St. Lawrence County.....	809	46.2	47	119	18	38	81	87	146	65	50
Staten Island borough, Richmond County....	468,730	38.4	28,339	80,862	19,381	24,956	59,847	65,630	71,748	31,253	27,370
Stephentown town, Rensselaer County.....	2,903	44.3	125	494	104	108	270	395	535	233	197
Sterling town, Cayuga County.....	3,040	44.0	131	557	100	101	287	408	526	254	217
Steuben town, Oneida County.....	1,100	45.2	50	178	33	46	109	130	213	104	74
Stewart Manor village, Nassau County.....	1,896	44.8	114	329	41	52	179	238	317	137	115
Stillwater village, Saratoga County.....	1,738	38.4	114	317	69	85	218	239	282	110	73
Stillwater town, Saratoga County.....	8,287	41.0	515	1,444	256	316	902	1,270	1,446	593	524
Stockbridge town, Madison County.....	2,103	38.3	136	404	67	103	261	281	326	143	129
Stockholm town, St. Lawrence County.....	3,665	40.3	243	640	131	136	440	480	575	263	247
Stockport town, Columbia County.....	2,815	41.2	168	462	96	136	306	387	483	208	199
Stockton town, Chautauqua County.....	2,248	42.2	110	414	87	86	222	301	383	158	150
Stone Ridge CDP, Ulster County.....	1,173	46.5	53	174	40	50	91	153	216	122	90
Stony Brook CDP, Suffolk County.....	13,740	43.0	680	2,624	416	695	1,023	1,870	2,305	927	897
Stony Brook University CDP, Suffolk County	9,216	20.7	6	59	5,027	3,021	673	42	28	5	12
Stony Creek town, Warren County.....	767	48.4	38	87	21	37	69	83	152	54	72
Stony Point CDP, Rockland County.....	12,147	43.3	619	2,206	412	531	1,086	1,523	2,219	824	744
Stony Point town, Rockland County.....	15,059	43.1	750	2,811	520	655	1,294	1,936	2,798	1,032	907
Stottville CDP, Columbia County.....	1,375	41.4	88	214	57	74	151	180	230	90	82
Stratford town, Fulton County.....	610	46.2	36	99	18	12	57	75	123	55	32
Strykersville CDP, Wyoming County.....	647	42.5	35	97	17	26	85	86	95	57	52
Stuyvesant town, Columbia County.....	2,027	42.2	106	391	70	74	185	279	320	147	142
Suffern village, Rockland County.....	10,723	41.6	578	1,535	286	438	1,442	1,640	1,659	625	683
Sullivan town, Madison County.....	15,339	43.5	789	2,656	491	594	1,485	2,056	2,838	1,173	957
Summerhill town, Cayuga County.....	1,217	38.8	78	260	42	41	136	148	220	86	86
Summit town, Schoharie County.....	1,148	46.4	56	190	33	30	102	140	180	102	87
Sunset Bay CDP, Chautauqua County.....	660	52.2	22	72	13	20	60	63	117	58	57
SUNY Oswego CDP, Oswego County.....	3,676	19.9	2	5	2,802	788	51	9	4	6	2
Sweden town, Monroe County.....	14,175	24.4	497	1,652	2,759	2,312	1,261	1,249	1,676	801	647
Sylvan Beach village, Oneida County.....	897	49.9	41	95	19	22	93	92	164	85	82
Syosset CDP, Nassau County.....	18,829	43.0	942	4,096	459	639	1,314	2,623	3,361	1,372	1,233
Syracuse city, Onondaga County.....	145,170	29.6	10,217	23,216	13,748	13,958	21,545	15,604	17,494	7,873	6,175
Taghkanic town, Columbia County.....	1,310	48.3	67	171	36	34	102	161	256	118	114
Tannersville village, Greene County.....	539	45.5	22	63	19	33	69	60	86	45	45
Tappan CDP, Rockland County.....	6,613	44.1	329	1,297	167	227	507	900	1,113	449	411
Tarrytown village, Westchester County.....	11,277	39.3	663	1,724	524	570	1,577	1,469	1,710	713	685
Taylor town, Cortland County.....	523	40.7	32	97	23	26	48	71	96	34	30
Terryville CDP, Suffolk County.....	11,849	38.5	751	2,319	440	500	1,363	1,811	1,820	651	596
Theresa village, Jefferson County.....	863	36.7	50	186	37	34	108	129	137	44	37
Theresa town, Jefferson County.....	2,905	37.1	204	556	122	114	378	420	467	167	163
Thiells CDP, Rockland County.....	5,032	42.1	281	913	178	236	449	700	828	348	366
Thomaston village, Nassau County.....	2,617	43.5	157	512	75	61	189	379	438	207	170
Thompson town, Sullivan County.....	15,308	38.5	1,101	2,877	615	728	1,785	1,800	2,279	1,061	982
Thornwood CDP, Westchester County.....	3,759	42.7	186	689	101	146	360	557	642	248	207
Thousand Island Park CDP, Jefferson County.....	31	67.5	0	0	0	0	0	0	1	1	7
Three Mile Bay CDP, Jefferson County.....	227	36.5	20	37	7	14	33	17	36	12	14
Throop town, Cayuga County.....	1,990	44.4	80	372	76	54	159	280	324	150	141
Thurman town, Warren County.....	1,219	46.2	57	185	40	45	122	129	239	119	87
Thurston town, Steuben County.....	1,350	41.8	68	254	60	55	129	184	261	93	81
Ticonderoga CDP, Essex County.....	3,382	43.0	215	555	99	158	345	406	514	207	210
Ticonderoga town, Essex County.....	5,042	44.8	276	828	161	213	461	599	776	362	354
Tillson CDP, Ulster County.....	1,586	43.2	77	237	62	75	166	228	311	124	74
Tioga town, Tioga County.....	4,871	42.3	316	849	163	204	526	567	862	343	288
Titusville CDP, Dutchess County.....	811	46.6	34	151	20	22	53	106	162	59	56
Tivoli village, Dutchess County.....	1,118	35.0	33	164	101	178	83	115	171	67	78
Tompkins town, Delaware County.....	1,247	44.1	79	204	39	47	126	146	197	108	94
Tonawanda city, Erie County.....	15,130	42.7	732	2,186	612	827	1,922	1,735	2,539	1,175	894
Tonawanda CDP, Erie County.....	58,144	44.4	2,708	8,294	1,954	3,069	7,165	6,380	8,879	4,477	3,465
Tonawanda town, Erie County.....	73,567	43.3	3,558	10,637	2,481	3,856	9,399	8,435	11,211	5,600	4,406
Tonawanda Reservation, Niagara County....	0	0.0	0	0	0	0	0	0	0	0	0
Tonawanda Reservation, Erie County.....	34	19.5	3	13	3	2	3	6	0	1	0
Tonawanda Reservation, Genesee County..	483	37.6	34	96	21	26	47	42	79	23	29

Table 2.

Age and Sex: 2010—Con.

[For information on confidentiality protection, nonsampling error, and definitions, see Selected Appendixes at <www.census.gov/prod/cen2010/cph-1-a.pdf>]

Age—Con			Age and sex						Percent of total population		State County Place and County Subdivision
65 to 74 years	75 to 84 years	85 years and over	All ages		18 years and over		65 years and over		Under 18 years	65 years and over	
			Female	Males per 100 females	Total	Female	Total	Female			
PLACE AND COUNTY SUBDIVISION—Con.											
26	23	6	189	99.5	292	149	55	26	22.5	14.6	Staatsburg CDP, Dutchess County
233	132	52	1,219	101.7	1,988	981	417	222	19.2	17.0	Stafford town, Genesee County
109	72	28	613	82.5	874	473	209	122	21.9	18.7	Stamford village, Delaware County
230	128	43	1,134	99.9	1,824	896	401	216	19.5	17.7	Stamford town, Delaware County
343	135	50	1,902	101.0	2,969	1,489	528	262	22.3	13.8	Stanford town, Dutchess County
81	58	14	421	89.5	634	335	153	78	20.6	19.2	Stannards CDP, Allegany County
70	32	10	356	112.6	571	274	112	53	24.6	14.8	Stark town, Herkimer County
305	174	75	1,777	101.1	2,572	1,313	554	304	28.0	15.5	Starkey town, Yates County
83	52	23	394	105.3	643	309	158	84	20.5	19.5	Star Lake CDP, St. Lawrence County
32,631	18,858	7,855	241,441	94.1	359,529	188,342	59,344	34,694	23.3	12.7	Staten Island borough, Richmond County
267	139	36	1,448	100.5	2,284	1,122	442	218	21.3	15.2	Stephentown town, Rensselaer County
279	138	42	1,498	102.9	2,352	1,169	459	229	22.6	15.1	Sterling town, Cayuga County
108	46	9	529	107.9	872	417	163	78	20.7	14.8	Steuben town, Oneida County
200	123	51	1,007	88.3	1,453	782	374	216	23.4	19.7	Stewart Manor village, Nassau County
127	72	32	897	93.8	1,307	678	231	127	24.8	13.3	Stillwater village, Saratoga County
610	306	105	4,127	100.8	6,328	3,198	1,021	547	23.6	12.3	Stillwater town, Saratoga County
156	72	25	1,037	102.8	1,563	776	253	136	25.7	12.0	Stockbridge town, Madison County
294	164	52	1,789	104.9	2,782	1,388	510	261	24.1	13.9	Stockholm town, St. Lawrence County
224	113	33	1,365	106.2	2,185	1,085	370	196	22.4	13.1	Stockport town, Columbia County
201	105	31	1,133	98.4	1,724	856	337	169	23.3	15.0	Stockton town, Chautauqua County
94	67	23	608	92.9	946	498	184	106	19.4	15.7	Stone Ridge CDP, Ulster County
1,252	754	297	7,013	95.9	10,436	5,404	2,303	1,300	24.0	16.8	Stony Brook CDP, Suffolk County
28	145	170	4,388	110.0	9,151	4,354	343	40	0.7	3.7	Stony Brook University CDP, Suffolk County
82	50	22	378	102.9	642	316	154	77	16.3	20.1	Stony Creek town, Warren County
1,058	712	213	6,183	96.5	9,322	4,840	1,983	1,091	23.3	16.3	Stony Point CDP, Rockland County
1,277	830	249	7,641	97.1	11,498	5,952	2,356	1,301	23.6	15.6	Stony Point town, Rockland County
114	73	22	686	100.4	1,073	552	209	126	22.0	15.2	Stottville CDP, Columbia County
60	35	8	306	99.3	475	236	103	55	22.1	16.9	Stratford town, Fulton County
51	30	16	335	93.1	515	270	97	61	20.4	15.0	Strykersville CDP, Wyoming County
185	97	31	1,008	101.1	1,530	771	313	160	24.5	15.4	Stuyvesant town, Columbia County
1,007	606	224	5,511	94.6	8,610	4,488	1,837	1,097	19.7	17.1	Suffern village, Rockland County
1,361	687	252	7,796	96.8	11,894	6,076	2,300	1,254	22.5	15.0	Sullivan town, Madison County
79	30	11	596	104.2	879	438	120	61	27.8	9.9	Summerhill town, Cayuga County
148	63	17	533	115.4	902	426	228	112	21.4	19.9	Summit town, Schoharie County
67	51	60	344	91.9	566	303	178	109	14.2	27.0	Sunset Bay CDP, Chautauqua County
2	5	0	1,878	95.7	3,669	1,873	7	5	0.2	0.2	SUNY Oswego CDP, Oswego County
747	423	151	7,360	92.6	12,026	6,317	1,321	745	15.2	9.3	Sweden town, Monroe County
127	56	21	453	98.0	761	379	204	100	15.2	22.7	Sylvan Beach village, Oneida County
1,399	1,019	372	9,494	98.3	13,791	7,225	2,790	1,560	26.8	14.8	Syosset CDP, Nassau County
7,150	5,114	3,076	75,990	91.0	111,737	59,469	15,340	9,376	23.0	10.6	Syracuse city, Onondaga County
149	79	23	647	102.5	1,072	536	251	130	18.2	19.2	Taghkanic town, Columbia County
62	25	10	248	117.3	454	200	97	51	15.8	18.0	Tannersville village, Greene County
645	444	124	3,384	95.4	4,987	2,572	1,213	670	24.6	18.3	Tappan CDP, Rockland County
820	592	230	6,007	87.7	8,890	4,857	1,642	1,005	21.2	14.6	Tarrytown village, Westchester County
48	14	4	262	99.6	394	199	66	32	24.7	12.6	Taylor town, Cortland County
926	541	131	6,122	93.5	8,779	4,563	1,598	928	25.9	13.5	Terryville CDP, Suffolk County
55	32	14	424	103.5	627	311	101	53	27.3	11.7	Theresa village, Jefferson County
192	87	35	1,411	105.9	2,145	1,049	314	152	26.2	10.8	Theresa town, Jefferson County
500	181	52	2,582	94.9	3,838	2,002	733	383	23.7	14.6	Thiells CDP, Rockland County
193	149	87	1,378	89.9	1,948	1,053	429	243	25.6	16.4	Thomaston village, Nassau County
1,248	614	218	7,679	99.3	11,330	5,775	2,080	1,096	26.0	13.6	Thompson town, Sullivan County
280	241	102	1,892	98.7	2,884	1,476	623	353	23.3	16.6	Thornwood CDP, Westchester County
14	4	4	15	106.7	31	15	22	10	0.0	71.0	Thousand Island Park CDP, Jefferson County
20	10	7	116	95.7	170	86	37	17	25.1	16.3	Three Mile Bay CDP, Jefferson County
187	131	36	1,000	99.0	1,538	790	354	198	22.7	17.8	Throop town, Cayuga County
106	78	12	595	104.9	977	479	196	99	19.9	16.1	Thurman town, Warren County
114	44	7	667	102.4	1,028	510	165	85	23.9	12.2	Thurston town, Steuben County
331	221	121	1,740	94.4	2,612	1,364	673	401	22.8	19.9	Ticonderoga CDP, Essex County
551	296	165	2,548	97.9	3,938	2,023	1,012	580	21.9	20.1	Ticonderoga town, Essex County
133	77	22	828	91.5	1,272	670	232	131	19.8	14.6	Tillson CDP, Ulster County
402	264	87	2,476	96.7	3,706	1,898	753	426	23.9	15.5	Tioga town, Tioga County
87	47	14	412	96.8	626	323	148	81	22.8	18.2	Titusville CDP, Dutchess County
71	42	15	591	89.2	921	500	128	74	17.6	11.4	Tivoli village, Dutchess County
135	49	23	610	104.4	964	466	207	107	22.7	16.6	Tompkins town, Delaware County
1,172	976	360	7,777	94.5	12,212	6,324	2,508	1,458	19.3	16.6	Tonawanda city, Erie County
4,804	4,679	2,270	30,744	89.1	47,142	25,369	11,753	7,153	18.9	20.2	Tonawanda CDP, Erie County
5,840	5,427	2,717	38,972	88.8	59,372	32,036	13,984	8,542	19.3	19.0	Tonawanda town, Erie County
0	0	0	0	(X)	0	0	0	0	(X)	(X)	Tonawanda Reservation, Niagara County
3	0	0	19	78.9	18	11	3	1	47.1	8.8	Tonawanda Reservation, Erie County
47	27	12	251	92.4	353	178	86	58	26.9	17.8	Tonawanda Reservation, Genesee County

Table 2.

Age and Sex: 2010—Con.

[For information on confidentiality protection, nonsampling error, and definitions, see Selected Appendixes at <www.census.gov/prod/cen2010/cph-1-a.pdf>]

State County Place and County Subdivision	Total population	Median age	Age								
			Under 5 years	5 to 17 years	18 to 20 years	21 to 24 years	25 to 34 years	35 to 44 years	45 to 54 years	55 to 59 years	60 to 64 years
PLACE AND COUNTY SUBDIVISION—Con.											
Torrey town, Yates County.....	1,282	43.5	77	230	43	65	115	128	155	95	109
Town Line CDP, Erie County.....	2,367	46.0	87	402	80	99	190	287	440	196	163
Trenton town, Oneida County.....	4,498	44.5	174	821	166	191	341	586	850	347	327
Triangle town, Broome County.....	2,946	40.2	194	509	127	138	345	373	469	196	178
Tribes Hill CDP, Montgomery County.....	1,003	46.3	48	138	37	31	113	118	159	102	60
Troupsburg town, Steuben County.....	1,291	31.2	120	345	45	50	136	163	161	66	59
Troy city, Rensselaer County.....	50,129	30.2	3,188	6,914	5,341	5,092	7,778	5,365	6,021	2,712	2,232
Trumansburg village, Tompkins County.....	1,797	46.4	96	268	37	63	171	222	299	166	152
Truxton town, Cortland County.....	1,133	41.7	45	224	48	36	131	148	215	78	76
Tuckahoe CDP, Suffolk County.....	1,373	39.8	69	263	48	57	188	174	232	78	78
Tuckahoe village, Westchester County.....	6,486	40.0	437	977	176	256	837	1,064	1,030	387	327
Tully village, Onondaga County.....	873	40.2	49	144	24	41	133	106	114	48	54
Tully town, Onondaga County.....	2,738	42.9	145	570	76	95	245	349	479	206	184
Tupper Lake village, Franklin County.....	3,667	40.3	244	613	125	181	440	458	618	240	198
Tupper Lake town, Franklin County.....	5,971	42.4	313	865	213	312	757	746	1,039	462	359
Turin village, Lewis County.....	232	43.0	13	40	9	8	31	19	35	23	14
Turin town, Lewis County.....	761	40.9	52	119	31	34	94	86	129	69	45
Tuscarora CDP, Livingston County.....	74	37.5	4	9	4	4	12	7	11	5	2
Tuscarora town, Steuben County.....	1,473	36.4	104	278	61	67	189	203	208	97	87
Tuscarora Nation Reservation, Niagara County.....	1,152	33.0	77	275	26	58	160	117	174	55	34
Tusten town, Sullivan County.....	1,515	48.2	56	225	39	55	92	191	290	112	155
Tuxedo town, Orange County.....	3,624	45.7	213	544	88	131	300	489	654	297	307
Tuxedo Park village, Orange County.....	623	47.2	42	95	21	12	32	76	120	62	58
Tyre town, Seneca County.....	981	40.0	69	188	44	44	84	123	176	66	56
Tyrone town, Schuylar County.....	1,597	45.6	90	277	47	52	141	176	280	113	130
Ulster town, Ulster County.....	12,327	45.7	556	1,821	431	501	1,255	1,460	2,156	910	834
Ulysses town, Tompkins County.....	4,900	45.9	234	753	113	164	458	648	818	474	393
Unadilla village, Otsego County.....	1,128	43.0	72	203	26	67	115	107	196	96	82
Unadilla town, Otsego County.....	4,392	44.5	236	719	144	189	398	543	756	321	296
Union town, Broome County.....	56,346	41.8	3,116	8,403	1,868	3,009	7,439	6,521	8,688	3,745	3,361
Uniondale CDP, Nassau County.....	24,759	34.6	1,562	4,474	1,127	1,622	3,746	3,545	3,277	1,414	1,150
Union Springs village, Cayuga County.....	1,197	41.7	56	242	50	40	117	153	174	79	67
Union Vale town, Dutchess County.....	4,877	43.6	194	1,026	185	179	323	666	989	375	303
Unionville village, Orange County.....	612	38.7	46	112	27	39	58	88	97	38	34
University at Buffalo CDP, Erie County.....	6,066	20.4	4	13	3,713	1,853	415	55	10	2	1
University Gardens CDP, Nassau County....	4,226	44.2	177	751	107	152	380	604	765	335	273
Upper Brookville village, Nassau County.....	1,698	47.6	57	323	47	69	109	152	340	150	149
Upper Nyack village, Rockland County.....	2,063	44.9	107	426	76	58	134	234	339	194	180
Urbana town, Steuben County.....	2,343	50.3	93	326	54	74	183	253	384	227	185
Utica city, Oneida County.....	62,235	34.8	4,665	10,721	3,706	4,015	8,173	7,172	7,932	3,546	3,084
Vails Gate CDP, Orange County.....	3,369	38.3	218	528	112	174	496	462	424	213	175
Valatie village, Columbia County.....	1,819	42.6	106	331	57	47	175	259	244	107	89
Valhalla CDP, Westchester County.....	3,162	41.5	155	591	85	124	333	486	556	204	140
Valley Cottage CDP, Rockland County.....	9,107	44.8	453	1,416	239	326	969	1,181	1,518	756	662
Valley Falls village, Rensselaer County.....	466	38.2	26	101	20	20	47	78	75	28	20
Valley Stream village, Nassau County.....	37,511	39.7	2,082	6,575	1,488	1,955	4,375	5,187	6,212	2,592	2,044
Van Buren town, Onondaga County.....	13,185	43.6	655	2,029	399	572	1,493	1,731	2,143	926	836
Van Etten village, Chemung County.....	537	36.2	35	124	9	32	59	63	82	34	36
Van Etten town, Chemung County.....	1,557	41.3	90	310	40	67	135	219	255	124	111
Varick town, Seneca County.....	1,857	40.7	120	433	78	47	165	158	281	142	148
Venice town, Cayuga County.....	1,368	41.2	77	215	56	70	166	163	243	105	71
Vernon village, Oneida County.....	1,172	40.3	60	215	41	51	145	153	184	70	76
Vernon town, Oneida County.....	5,408	42.8	270	947	188	232	569	678	913	364	361
Verona CDP, Oneida County.....	852	43.6	46	142	28	27	85	116	126	57	57
Verona town, Oneida County.....	6,293	42.3	337	1,138	205	250	652	835	1,046	466	419
Verplanck CDP, Westchester County.....	1,729	41.0	84	326	61	72	182	245	314	104	112
Vestal town, Broome County.....	28,043	30.7	906	3,393	5,794	2,702	2,005	2,386	3,547	1,545	1,264
Veteran town, Chemung County.....	3,313	45.2	163	562	102	120	301	401	594	292	234
Victor village, Ontario County.....	2,696	39.9	160	506	94	106	304	392	416	185	170
Victor town, Ontario County.....	14,275	42.3	815	3,080	322	333	1,082	2,200	2,368	974	910
Victory town, Cayuga County.....	1,660	41.8	95	314	72	71	140	251	298	127	92
Victory village, Saratoga County.....	605	36.5	32	126	26	29	77	76	106	38	29
Vienna town, Oneida County.....	5,440	44.1	281	914	171	188	510	737	993	422	391
Village Green CDP, Onondaga County.....	3,891	41.7	166	516	114	234	575	512	615	270	241
Village of the Branch village, Suffolk County	1,807	43.2	90	400	44	64	109	262	300	115	95
Villanova town, Chautauqua County.....	1,110	42.4	50	212	45	31	114	145	184	84	68
Viola CDP, Rockland County.....	6,868	24.1	693	2,091	396	302	555	601	602	343	363
Virgil town, Cortland County.....	2,401	41.5	131	443	65	102	246	346	418	181	180
Volney town, Oswego County.....	5,926	42.1	295	1,071	210	232	612	825	1,056	432	358
Voorheesville village, Albany County.....	2,789	43.7	165	494	72	98	242	369	444	249	219

Table 2.

Age and Sex: 2010—Con.

[For information on confidentiality protection, nonsampling error, and definitions, see Selected Appendixes at <www.census.gov/prod/cen2010/cph-1-a.pdf>]

Age—Con			Age and sex						Percent of total population		State County Place and County Subdivision
65 to 74 years	75 to 84 years	85 years and over	All ages		18 years and over		65 years and over		Under 18 years	65 years and over	
			Female	Males per 100 females	Total	Female	Total	Female			
PLACE AND COUNTY SUBDIVISION—Con.											
161	86	18	624	105.4	975	468	265	135	23.9	20.7	Torrey town, Yates County
257	121	45	1,195	98.1	1,878	955	423	225	20.7	17.9	Town Line CDP, Erie County
401	218	76	2,246	100.3	3,503	1,766	695	378	22.1	15.5	Trenton town, Oneida County
232	124	61	1,500	96.4	2,243	1,160	417	234	23.9	14.2	Triangle town, Broome County
92	75	30	518	93.6	817	436	197	109	18.5	19.6	Tribes Hill CDP, Montgomery County
79	49	18	634	103.6	826	397	146	74	36.0	11.3	Troupsburg town, Steuben County
2,707	1,827	952	24,801	102.1	40,027	19,893	5,486	3,368	20.2	10.9	Troy city, Rensselaer County
151	100	72	975	84.3	1,433	808	323	216	20.3	18.0	Trumansburg village, Tompkins County
77	46	9	557	103.4	864	429	132	64	23.7	11.7	Truxton town, Cortland County
97	64	25	683	101.0	1,041	518	186	101	24.2	13.5	Tuckahoe CDP, Suffolk County
449	360	186	3,475	86.6	5,072	2,781	995	614	21.8	15.3	Tuckahoe village, Westchester County
91	44	25	466	87.3	680	362	160	98	22.1	18.3	Tully village, Onondaga County
228	116	45	1,400	95.6	2,023	1,038	389	213	26.1	14.2	Tully town, Onondaga County
273	204	73	1,855	97.7	2,810	1,443	550	327	23.4	15.0	Tupper Lake village, Franklin County
445	337	123	2,827	111.2	4,793	2,256	905	512	19.7	15.2	Tupper Lake town, Franklin County
22	12	6	110	110.9	179	85	40	21	22.8	17.2	Turin village, Lewis County
59	31	12	357	113.2	590	282	102	57	22.5	13.4	Turin town, Lewis County
12	1	3	32	131.3	61	25	16	8	17.6	21.6	Tuscarora CDP, Livingston County
117	49	13	730	101.8	1,091	533	179	83	25.9	12.2	Tuscarora town, Steuben County
92	77	7	576	100.0	800	392	176	89	30.6	15.3	Tuscarora Nation Reservation, Niagara County
196	75	29	723	109.5	1,234	585	300	147	18.5	19.8	Tusten town, Sullivan County
353	167	81	1,814	99.8	2,867	1,459	601	318	20.9	16.6	Tuxedo town, Orange County
68	30	7	305	104.3	486	231	105	44	22.0	16.9	Tuxedo Park village, Orange County
75	42	14	486	101.9	724	360	131	65	26.2	13.4	Tyre town, Seneca County
172	99	20	816	95.7	1,230	624	291	150	23.0	18.2	Tyrone town, Schuylar County
1,124	846	433	6,362	93.8	9,950	5,207	2,403	1,413	19.3	19.5	Ulster town, Ulster County
441	268	136	2,581	89.8	3,913	2,108	845	504	20.1	17.2	Ulysses town, Tompkins County
79	49	36	591	90.9	853	449	164	101	24.4	14.5	Unadilla village, Otsego County
449	231	110	2,218	98.0	3,437	1,743	790	425	21.7	18.0	Unadilla town, Otsego County
4,446	3,678	2,072	29,308	92.3	44,827	23,607	10,196	6,148	20.4	18.1	Union town, Broome County
1,547	830	465	12,787	93.6	18,723	9,769	2,842	1,729	24.4	11.5	Uniondale CDP, Nassau County
114	82	23	606	97.5	899	461	219	125	24.9	18.3	Union Springs village, Cayuga County
300	197	140	2,461	98.2	3,657	1,866	637	370	25.0	13.1	Union Vale town, Dutchess County
43	21	9	322	90.1	454	238	73	39	25.8	11.9	Unionville village, Orange County
0	0	0	2,972	104.1	6,049	2,964	0	0	0.3	0.0	University at Buffalo CDP, Erie County
358	231	93	2,194	92.6	3,298	1,758	682	378	22.0	16.1	University Gardens CDP, Nassau County
172	96	34	874	94.3	1,318	687	302	152	22.4	17.8	Upper Brookville village, Nassau County
173	91	51	1,031	100.1	1,530	795	315	172	25.8	15.3	Upper Nyack village, Rockland County
285	163	116	1,171	100.1	1,924	982	564	326	17.9	24.1	Urbana town, Steuben County
4,056	3,252	1,913	32,311	92.6	46,849	24,751	9,221	5,504	24.7	14.8	Utica city, Oneida County
301	188	78	1,802	87.0	2,623	1,441	567	364	22.1	16.8	Vails Gate CDP, Orange County
154	114	136	942	93.1	1,382	729	404	259	24.0	22.2	Valatie village, Columbia County
254	170	64	1,629	94.1	2,416	1,255	488	289	23.6	15.4	Valhalla CDP, Westchester County
794	481	312	4,740	92.1	7,238	3,848	1,587	959	20.5	17.4	Valley Cottage CDP, Rockland County
29	17	5	250	86.4	339	183	51	31	27.3	10.9	Valley Falls village, Rensselaer County
2,262	1,910	829	19,481	92.6	28,854	15,276	5,001	2,973	23.1	13.3	Valley Stream village, Nassau County
1,274	784	343	6,765	94.9	10,501	5,459	2,401	1,395	20.4	18.2	Van Buren town, Onondaga County
32	18	13	273	96.7	378	199	63	39	29.6	11.7	Van Etten village, Chemung County
119	58	29	781	99.4	1,157	586	206	119	25.7	13.2	Van Etten town, Chemung County
184	78	23	904	105.4	1,304	651	285	141	29.8	15.3	Varick town, Seneca County
122	52	28	643	112.8	1,076	508	202	107	21.3	14.8	Venice town, Cayuga County
93	50	34	587	99.7	897	457	177	97	23.5	15.1	Vernon village, Oneida County
509	259	118	2,732	98.0	4,191	2,131	886	482	22.5	16.4	Vernon town, Oneida County
88	60	20	437	95.0	664	350	168	91	22.1	19.7	Verona CDP, Oneida County
521	317	107	3,109	102.4	4,818	2,422	945	501	23.4	15.0	Verona town, Oneida County
149	58	22	900	92.1	1,319	678	229	131	23.7	13.2	Verplanck CDP, Westchester County
2,026	1,683	792	14,292	96.2	23,744	12,200	4,501	2,660	15.3	16.1	Vestal town, Broome County
303	194	47	1,695	95.5	2,588	1,331	544	289	21.9	16.4	Veteran town, Chemung County
197	111	55	1,373	96.4	2,030	1,024	363	198	24.7	13.5	Victor village, Ontario County
1,187	699	305	7,302	95.5	10,380	5,379	2,191	1,196	27.3	15.3	Victor town, Ontario County
112	58	30	815	103.7	1,251	606	200	91	24.6	12.0	Victory town, Cayuga County
27	28	11	301	101.0	447	233	66	33	26.1	10.9	Victory village, Saratoga County
527	227	79	2,693	102.0	4,245	2,113	833	410	22.0	15.3	Vienna town, Oneida County
378	202	68	2,033	91.4	3,209	1,671	648	360	17.5	16.7	Village Green CDP, Onondaga County
155	89	84	954	89.4	1,317	700	328	203	27.1	18.2	Village of the Branch village, Suffolk County
114	47	16	562	97.5	848	419	177	89	23.6	15.9	Villanova town, Chautauqua County
381	328	213	3,504	96.0	4,084	2,155	922	573	40.5	13.4	Viola CDP, Rockland County
176	100	13	1,183	103.0	1,827	908	289	142	23.9	12.0	Virgil town, Cortland County
429	269	137	2,941	101.5	4,560	2,280	835	465	23.1	14.1	Volney town, Oswego County
273	121	43	1,432	94.8	2,130	1,136	437	235	23.6	15.7	Voorheesville village, Albany County

Table 2.
Age and Sex: 2010—Con.

[For information on confidentiality protection, nonsampling error, and definitions, see Selected Appendixes at <www.census.gov/prod/cen2010/cph-1-a.pdf>]

State County Place and County Subdivision	Total population	Median age	Age								
			Under 5 years	5 to 17 years	18 to 20 years	21 to 24 years	25 to 34 years	35 to 44 years	45 to 54 years	55 to 59 years	60 to 64 years
PLACE AND COUNTY SUBDIVISION—Con.											
Waddington village, St. Lawrence County.....	972	48.8	36	150	23	29	91	117	134	88	88
Waddington town, St. Lawrence County.....	2,266	44.8	109	384	69	83	211	282	350	194	163
Wading River CDP, Suffolk County.....	7,719	41.4	433	1,603	232	267	619	1,177	1,356	562	549
Wadsworth CDP, Livingston County.....	190	43.3	10	34	6	8	19	24	34	7	16
Wainscott CDP, Suffolk County.....	650	44.1	35	106	41	20	44	87	99	41	46
Walden village, Orange County.....	6,978	35.0	497	1,394	317	353	927	1,060	1,033	412	358
Wales town, Erie County.....	3,005	45.0	176	470	101	130	245	379	569	277	227
Walker Valley CDP, Ulster County.....	853	39.7	46	182	34	25	97	127	147	54	46
Walkill town, Orange County.....	27,426	39.1	1,614	4,935	1,049	1,189	3,354	4,134	4,281	1,860	1,559
Walkill CDP, Ulster County.....	2,288	38.8	129	459	88	104	261	323	384	173	122
Walton village, Delaware County.....	3,088	39.9	238	517	116	144	353	388	435	213	196
Walton town, Delaware County.....	5,576	43.7	336	873	178	223	614	653	881	431	409
Walton Park CDP, Orange County.....	2,669	39.7	135	597	100	111	220	418	519	188	130
Walworth town, Wayne County.....	9,449	39.5	607	2,034	306	266	913	1,608	1,674	669	546
Wampsville village, Madison County.....	543	43.4	38	91	21	26	47	61	101	45	30
Wanakah CDP, Erie County.....	3,199	46.5	133	493	97	126	328	353	574	278	259
Wantagh CDP, Nassau County.....	18,871	41.4	1,054	4,027	580	729	1,575	2,575	3,431	1,312	1,053
Wappinger town, Dutchess County.....	27,048	40.0	1,439	4,645	1,004	1,296	3,360	3,739	4,612	1,756	1,648
Wappingers Falls village, Dutchess County.....	5,522	35.5	385	880	205	304	957	749	731	274	287
Ward town, Allegany County.....	368	43.3	11	74	15	18	31	49	67	26	19
Warren town, Herkimer County.....	1,143	42.3	61	214	58	31	99	152	187	77	79
Warrensburg CDP, Warren County.....	3,103	42.5	190	476	134	121	338	395	475	210	259
Warrensburg town, Warren County.....	4,094	43.9	212	638	171	160	414	523	649	298	344
Warsaw village, Wyoming County.....	3,473	39.9	208	586	127	179	424	444	510	241	192
Warsaw town, Wyoming County.....	5,064	42.1	283	847	167	237	565	636	795	371	331
Warwick village, Orange County.....	6,731	46.2	343	1,060	204	241	578	824	1,078	490	446
Warwick town, Orange County.....	32,065	43.2	1,584	5,918	1,019	1,186	2,727	4,584	6,215	2,419	1,976
Washington town, Dutchess County.....	4,741	45.7	192	876	142	142	409	561	789	391	317
Washington Heights CDP, Orange County.....	1,689	37.4	99	325	68	64	231	303	251	99	74
Washington Mills CDP, Oneida County.....	1,183	40.7	60	175	42	67	159	154	167	84	80
Washingtonville village, Orange County.....	5,899	41.1	298	1,188	213	273	504	842	1,099	420	276
Watchtower CDP, Ulster County.....	2,381	32.4	0	17	179	375	760	465	218	118	68
Waterford village, Saratoga County.....	1,990	39.1	93	274	74	108	344	248	340	127	110
Waterford town, Saratoga County.....	8,423	40.4	408	1,322	268	412	1,182	1,150	1,451	562	522
Waterloo village, Seneca County.....	5,171	42.3	306	846	178	254	542	636	706	341	311
Waterloo town, Seneca County.....	7,642	43.3	407	1,205	279	339	809	958	1,200	562	485
Water Mill CDP, Suffolk County.....	1,559	51.0	46	242	38	43	92	154	292	167	131
Watertown city, Jefferson County.....	27,023	32.1	2,424	4,179	1,164	2,096	4,649	3,168	3,255	1,356	1,167
Watertown town, Jefferson County.....	4,470	41.3	203	703	132	229	578	701	786	301	278
Waterville village, Oneida County.....	1,583	42.6	94	275	44	73	175	176	253	102	78
Watervliet city, Albany County.....	10,254	35.2	609	1,520	370	706	1,882	1,356	1,330	590	503
Watkins Glen village, Schuyler County.....	1,859	43.2	81	295	70	75	239	213	304	134	123
Watson town, Lewis County.....	1,881	40.4	119	332	66	74	208	255	306	156	108
Waverly town, Franklin County.....	1,022	45.1	48	169	39	45	97	112	176	77	95
Waverly village, Tioga County.....	4,444	39.7	302	763	150	193	552	553	637	254	245
Wawarsing town, Ulster County.....	13,157	40.1	699	1,972	433	668	1,823	2,059	2,170	860	740
Wayandanda town, Orange County.....	7,266	39.6	407	1,559	290	299	649	1,141	1,285	506	387
Wayland village, Steuben County.....	1,865	39.2	120	363	62	80	206	239	295	114	91
Wayland town, Steuben County.....	4,102	42.6	226	707	150	173	432	499	691	319	263
Wayne town, Steuben County.....	1,041	52.3	36	118	24	34	76	99	192	119	89
Webb town, Herkimer County.....	1,807	51.8	50	220	39	60	112	187	339	172	191
Webster village, Monroe County.....	5,399	37.1	386	949	186	279	762	688	771	289	247
Webster town, Monroe County.....	42,641	42.9	2,365	7,785	1,261	1,466	3,927	5,894	7,363	3,010	2,700
Websters Crossing CDP, Livingston County.....	69	50.5	0	11	1	2	3	10	15	6	6
Weedsport village, Cayuga County.....	1,815	42.2	94	312	74	75	190	253	305	112	98
Wells town, Hamilton County.....	674	49.2	26	110	9	22	55	76	108	69	55
Wellsburg village, Chemung County.....	580	39.5	39	89	28	38	59	77	72	55	46
Wellsville village, Allegany County.....	4,679	41.4	312	774	141	205	563	559	640	351	262
Wellsville town, Allegany County.....	7,397	43.5	448	1,183	206	311	861	825	1,035	544	451
Wesley Hills village, Rockland County.....	5,628	31.4	483	1,640	215	217	475	607	707	352	321
West Almond town, Allegany County.....	334	45.7	17	54	16	18	16	44	56	32	26
West Babylon CDP, Suffolk County.....	43,213	40.0	2,411	7,295	1,674	2,093	5,258	6,272	7,242	2,604	2,223
West Bay Shore CDP, Suffolk County.....	4,648	45.6	256	723	116	166	465	558	786	329	327
West Bloomfield town, Ontario County.....	2,466	46.9	118	369	60	81	191	320	434	228	212
Westbury village, Nassau County.....	15,146	39.2	864	2,183	528	812	2,285	2,123	2,223	1,058	847
West Carthage village, Jefferson County.....	2,012	31.7	164	368	76	145	335	240	210	105	98
West Chazy CDP, Clinton County.....	529	37.9	25	114	16	20	73	72	102	24	20
West Elmira CDP, Chemung County.....	4,967	46.3	293	794	102	109	497	595	734	437	360
West End CDP, Otsego County.....	1,940	46.6	89	291	54	79	195	225	280	160	139
Westerlo town, Albany County.....	3,361	44.6	157	587	113	128	285	437	657	260	235
Western town, Oneida County.....	1,951	43.9	101	313	67	70	181	289	367	153	97
Westfield village, Chautauqua County.....	3,224	45.8	160	514	109	140	301	353	523	241	216
Westfield town, Chautauqua County.....	4,896	46.6	228	779	168	179	440	535	805	408	340

Table 2.

Age and Sex: 2010—Con.

[For information on confidentiality protection, nonsampling error, and definitions, see Selected Appendixes at <www.census.gov/prod/cen2010/cph-1-a.pdf>]

Age—Con			Age and sex						Percent of total population		State County Place and County Subdivision
65 to 74 years	75 to 84 years	85 years and over	All ages		18 years and over		65 years and over		Under 18 years	65 years and over	
			Female	Males per 100 females	Total	Female	Total	Female			
PLACE AND COUNTY SUBDIVISION—Con.											
108	88	20	534	82.0	786	445	216	137	19.1	22.2	Waddington village, St. Lawrence County
242	141	38	1,181	91.9	1,773	938	421	239	21.8	18.6	Waddington town, St. Lawrence County
574	257	90	3,857	100.1	5,683	2,890	921	488	26.4	11.9	Wading River CDP, Suffolk County
17	11	4	92	106.5	146	75	32	17	23.2	16.8	Wadsworth CDP, Livingston County
67	54	10	301	115.9	509	244	131	64	21.7	20.2	Wainscott CDP, Suffolk County
353	196	78	3,612	93.2	5,087	2,654	627	352	27.1	9.0	Walden village, Orange County
255	149	27	1,518	98.0	2,359	1,195	431	228	21.5	14.3	Wales town, Erie County
59	30	6	414	106.0	625	314	95	51	26.7	11.1	Walker Valley CDP, Ulster County
1,925	1,072	454	14,249	92.5	20,877	11,051	3,451	2,049	23.9	12.6	Wallkill town, Orange County
134	87	24	1,157	97.8	1,700	873	245	134	25.7	10.7	Wallkill CDP, Ulster County
239	173	76	1,608	92.0	2,333	1,229	488	287	24.4	15.8	Walton village, Delaware County
535	315	128	2,813	98.2	4,367	2,212	978	533	21.7	17.5	Walton town, Delaware County
158	63	30	1,343	98.7	1,937	996	251	127	27.4	9.4	Walton Park CDP, Orange County
503	246	77	4,741	99.3	6,808	3,438	826	440	28.0	8.7	Walworth town, Wayne County
40	28	15	280	93.9	414	219	83	50	23.8	15.3	Wampsville village, Madison County
269	213	76	1,664	92.2	2,573	1,361	558	320	19.6	17.4	Wanakah CDP, Erie County
1,285	881	369	9,751	93.5	13,790	7,227	2,535	1,444	26.9	13.4	Wantagh CDP, Nassau County
2,014	1,149	386	13,659	98.0	20,964	10,696	3,549	1,981	22.5	13.1	Wappinger town, Dutchess County
371	250	129	2,853	93.6	4,257	2,211	750	479	22.9	13.6	Wappingers Falls village, Dutchess County
36	16	6	178	106.7	283	138	58	28	23.1	15.8	Ward town, Allegany County
92	65	28	565	102.3	868	422	185	87	24.1	16.2	Warren town, Herkimer County
274	164	67	1,615	92.1	2,437	1,279	505	305	21.5	16.3	Warrensburg CDP, Warren County
397	205	83	2,090	95.9	3,244	1,669	685	392	20.8	16.7	Warrensburg town, Warren County
230	192	140	1,823	90.5	2,679	1,441	562	379	22.9	16.2	Warsaw village, Wyoming County
383	285	164	2,646	91.4	3,934	2,083	832	527	22.3	16.4	Warsaw town, Wyoming County
619	535	313	3,683	82.8	5,328	3,003	1,467	954	20.8	21.8	Warwick village, Orange County
2,422	1,395	620	16,029	100.0	24,563	12,391	4,437	2,523	23.4	13.8	Warwick town, Orange County
467	320	135	2,378	99.4	3,673	1,893	922	495	22.5	19.4	Washington town, Dutchess County
87	63	25	875	93.0	1,265	674	175	109	25.1	10.4	Washington Heights CDP, Orange County
104	64	27	614	92.7	948	489	195	106	19.9	16.5	Washington Mills CDP, Oneida County
406	274	106	3,043	93.9	4,413	2,316	786	494	25.2	13.3	Washingtonville village, Orange County
67	43	71	840	183.5	2,364	823	181	112	0.7	7.6	Watchtower CDP, Ulster County
133	93	46	1,009	97.2	1,623	836	272	157	18.4	13.7	Waterford village, Saratoga County
563	421	162	4,297	96.0	6,693	3,450	1,146	643	20.5	13.6	Waterford town, Saratoga County
411	394	246	2,773	86.5	4,019	2,182	1,051	631	22.3	20.3	Waterloo village, Seneca County
613	508	277	3,975	92.3	6,030	3,175	1,398	815	21.1	18.3	Waterloo town, Seneca County
188	122	44	771	102.2	1,271	641	354	176	18.5	22.7	Water Mill CDP, Suffolk County
1,536	1,269	760	14,099	91.7	20,420	10,851	3,565	2,289	24.4	13.2	Watertown city, Jefferson County
350	152	57	1,957	128.4	3,564	1,516	559	292	20.3	12.5	Watertown town, Jefferson County
128	108	77	828	91.2	1,214	672	313	204	23.3	19.8	Waterville village, Oneida County
653	524	211	5,316	92.9	8,125	4,299	1,388	859	20.8	13.5	Watervliet city, Albany County
154	115	56	993	87.2	1,483	812	325	204	20.2	17.5	Watkins Glen village, Schuyler County
134	92	31	924	103.6	1,430	699	257	127	24.0	13.7	Watson town, Lewis County
84	55	25	531	92.5	805	414	164	87	21.2	16.0	Waverly town, Franklin County
324	258	213	2,389	86.0	3,379	1,877	795	528	24.0	17.9	Waverly village, Tioga County
989	515	229	5,763	128.3	10,486	4,458	1,733	948	20.3	13.2	Wawarsing town, Ulster County
429	226	88	3,666	98.2	5,300	2,726	743	383	27.1	10.2	Wayayanda town, Orange County
160	97	38	960	94.3	1,382	722	295	176	25.9	15.8	Wayland village, Steuben County
356	212	74	2,104	95.0	3,169	1,644	642	359	22.7	15.7	Wayland town, Steuben County
163	76	15	528	97.2	887	450	254	129	14.8	24.4	Wayne town, Steuben County
258	141	38	898	101.2	1,537	768	437	218	14.9	24.2	Webb town, Herkimer County
374	306	162	2,851	89.4	4,064	2,220	842	518	24.7	15.6	Webster village, Monroe County
3,567	2,286	1,017	22,009	93.7	32,491	17,125	6,870	3,921	23.8	16.1	Webster town, Monroe County
6	4	5	35	97.1	58	31	15	9	15.9	21.7	Websters Crossing CDP, Livingston County
149	106	47	956	89.9	1,409	744	302	172	22.4	16.6	Weedsport village, Cayuga County
90	39	15	334	101.8	538	270	144	70	20.2	21.4	Wells town, Hamilton County
44	25	8	281	106.4	452	225	77	33	22.1	13.3	Wellsburg village, Chemung County
393	328	151	2,477	88.9	3,593	1,925	872	533	23.2	18.6	Wellsville village, Allegany County
673	556	304	3,897	89.8	5,766	3,069	1,533	914	22.0	20.7	Wellsville town, Allegany County
368	200	43	2,800	101.0	3,505	1,791	611	326	37.7	10.9	Wesley Hills village, Rockland County
29	23	3	155	115.5	263	120	55	23	21.3	16.5	West Almond town, Allegany County
3,049	2,111	981	22,533	91.8	33,507	17,776	6,141	3,693	22.5	14.2	West Babylon CDP, Suffolk County
469	347	106	2,363	96.7	3,669	1,900	922	528	21.1	19.8	West Bay Shore CDP, Suffolk County
285	135	33	1,228	100.8	1,979	993	453	223	19.7	18.4	West Bloomfield town, Ontario County
1,099	696	428	7,721	96.2	12,099	6,206	2,223	1,278	20.1	14.7	Westbury village, Nassau County
120	105	46	1,058	90.2	1,480	796	271	173	26.4	13.5	West Carthage village, Jefferson County
27	32	4	262	101.9	390	191	63	32	26.3	11.9	West Chazy CDP, Clinton County
500	365	181	2,623	89.4	3,880	2,098	1,046	614	21.9	21.1	West Elmira CDP, Chemung County
188	160	80	1,006	92.8	1,560	813	428	249	19.6	22.1	West End CDP, Otsego County
313	126	63	1,658	102.7	2,617	1,302	502	259	22.1	14.9	Westerlo town, Albany County
165	101	47	952	104.9	1,537	742	313	158	21.2	16.0	Western town, Oneida County
293	224	150	1,703	89.3	2,550	1,362	667	406	20.9	20.7	Westfield village, Chautauqua County
483	337	194	2,526	93.8	3,889	2,025	1,014	579	20.6	20.7	Westfield town, Chautauqua County

Table 2.

Age and Sex: 2010—Con.

[For information on confidentiality protection, nonsampling error, and definitions, see Selected Appendixes at <www.census.gov/prod/cen2010/cph-1-a.pdf>]

State County Place and County Subdivision	Total population	Median age	Age								
			Under 5 years	5 to 17 years	18 to 20 years	21 to 24 years	25 to 34 years	35 to 44 years	45 to 54 years	55 to 59 years	60 to 64 years
PLACE AND COUNTY SUBDIVISION—Con.											
Westford town, Otsego County.....	868	43.7	45	158	26	21	98	102	148	73	62
West Glens Falls CDP, Warren County.....	7,071	40.9	415	1,258	270	290	780	987	1,199	509	395
Westhampton CDP, Suffolk County.....	3,079	44.7	157	504	98	151	295	349	477	247	214
Westhampton Beach village, Suffolk County	1,721	42.5	82	268	53	80	215	218	264	122	124
West Hampton Dunes village, Suffolk County.....	55	56.5	2	6	1	1	3	8	6	3	8
West Haverstraw village, Rockland County..	10,165	35.8	689	1,911	424	499	1,451	1,456	1,558	575	470
West Hempstead CDP, Nassau County.....	18,862	39.9	1,068	3,697	754	916	1,854	2,561	3,102	1,237	1,026
West Hills CDP, Suffolk County.....	5,592	45.2	274	956	133	220	474	718	1,002	517	424
West Hurley CDP, Ulster County.....	1,939	52.4	63	268	54	57	108	186	338	195	210
West Islip CDP, Suffolk County.....	28,335	41.3	1,525	5,728	1,000	1,251	2,373	4,070	5,345	1,771	1,365
Westmere CDP, Albany County.....	7,284	41.8	371	1,085	200	375	982	960	1,157	491	468
West Monroe town, Oswego County.....	4,252	41.7	209	793	149	174	393	656	791	295	292
Westmoreland CDP, Oneida County.....	427	37.6	28	84	18	22	51	58	63	30	24
Westmoreland town, Oneida County.....	6,138	44.3	304	1,024	215	257	554	792	1,166	462	417
West Nyack CDP, Rockland County.....	3,439	42.9	170	675	78	132	324	456	598	248	204
Weston Mills CDP, Cattaraugus County.....	1,472	46.2	58	245	45	39	123	191	241	124	117
West Point CDP, Orange County.....	6,763	20.9	380	752	2,356	2,031	468	475	245	23	21
Westport CDP, Essex County.....	518	47.1	20	92	14	13	35	67	90	35	40
Westport town, Essex County.....	1,312	49.0	55	209	33	29	90	141	246	107	123
West Sand Lake CDP, Rensselaer County..	2,660	42.0	159	509	74	94	222	378	465	212	200
West Sayville CDP, Suffolk County.....	5,011	42.8	257	917	168	227	431	693	939	360	265
West Seneca CDP, Erie County.....	44,711	44.7	1,909	6,930	1,531	1,924	4,715	5,525	7,069	3,273	2,960
West Seneca town, Erie County.....	44,711	44.7	1,909	6,930	1,531	1,924	4,715	5,525	7,069	3,273	2,960
West Sparta town, Livingston County.....	1,255	43.8	54	219	48	37	121	170	218	114	97
West Turin town, Lewis County.....	1,524	41.6	101	268	55	57	162	181	267	113	90
West Union town, Steuben County.....	312	47.8	13	45	9	8	32	33	69	23	28
Westvale CDP, Onondaga County.....	4,963	46.8	231	827	115	152	465	575	792	465	355
West Valley CDP, Cattaraugus County.....	518	42.9	30	86	18	24	52	67	84	28	36
Westville town, Franklin County.....	1,819	41.0	108	295	67	106	199	237	289	141	112
West Winfield village, Herkimer County.....	826	44.1	51	128	33	36	84	94	104	47	54
Wethersfield town, Wyoming County.....	883	39.7	52	180	29	29	99	119	162	53	60
Wheatfield town, Niagara County.....	18,117	44.2	920	3,028	622	656	1,551	2,503	3,020	1,307	1,100
Wheatland town, Monroe County.....	4,775	42.6	257	725	175	284	559	562	841	402	305
Wheatley Heights CDP, Suffolk County.....	5,130	37.2	286	1,138	237	285	506	719	886	290	260
Wheeler town, Steuben County.....	1,260	40.5	80	255	40	50	125	167	201	83	90
White Creek town, Washington County.....	3,356	44.5	170	555	116	124	309	423	559	277	213
Whitehall village, Washington County.....	2,614	38.3	172	451	109	133	341	327	375	176	139
Whitehall town, Washington County.....	4,042	40.7	238	660	162	191	494	523	612	286	248
White Plains city, Westchester County.....	56,853	39.2	3,378	8,093	1,591	2,750	9,051	8,358	8,027	3,689	3,244
Whitesboro village, Oneida County.....	3,772	38.8	233	537	124	238	555	502	579	241	209
Whitestown town, Oneida County.....	18,667	41.8	928	3,010	632	917	2,240	2,411	2,825	1,307	1,192
Whitney Point village, Broome County.....	964	35.7	69	178	43	45	137	125	135	51	45
Willet town, Cortland County.....	1,043	37.2	89	212	35	50	115	126	157	65	62
Williamson CDP, Wayne County.....	2,495	42.9	140	405	95	103	270	311	373	197	150
Williamson town, Wayne County.....	6,984	43.1	367	1,260	231	233	682	927	1,145	532	493
Williamstown town, Oswego County.....	1,277	35.0	100	262	61	53	162	164	200	90	61
Williamsville village, Erie County.....	5,300	46.4	244	723	129	249	548	667	749	378	370
Willing town, Allegany County.....	1,228	46.9	49	203	44	36	105	145	195	111	93
Williston Park village, Nassau County.....	7,287	42.9	377	1,254	216	294	762	987	1,210	554	438
Willsboro CDP, Essex County.....	753	46.3	37	108	22	31	77	89	140	60	39
Willsboro town, Essex County.....	2,025	48.0	92	276	59	81	175	226	357	163	132
Wilmington CDP, Essex County.....	937	43.6	44	158	26	35	97	131	153	90	79
Wilmington town, Essex County.....	1,253	43.7	63	204	32	52	134	171	211	118	94
Wilna town, Jefferson County.....	6,427	33.0	554	1,098	295	502	918	786	813	351	323
Wilson village, Niagara County.....	1,264	43.4	73	241	37	36	98	180	203	86	106
Wilson town, Niagara County.....	5,993	44.3	290	1,046	212	225	495	800	1,114	483	428
Wilton town, Saratoga County.....	16,173	40.9	980	3,064	448	576	1,639	2,437	2,737	1,212	1,095
Windham CDP, Greene County.....	367	47.9	12	48	13	16	24	48	73	22	22
Windham town, Greene County.....	1,703	48.5	62	251	47	63	115	214	298	137	141
Windsor village, Broome County.....	916	39.1	65	171	36	45	106	93	149	52	45
Windsor town, Broome County.....	6,274	42.5	318	1,183	258	264	586	748	1,162	471	396
Winfield town, Herkimer County.....	2,086	42.4	121	396	70	78	202	246	326	142	133
Winthrop CDP, St. Lawrence County.....	510	36.0	38	100	22	20	67	61	66	25	41
Wirt town, Allegany County.....	1,111	40.9	58	190	45	53	130	144	174	72	75
Witherbee CDP, Essex County.....	347	38.2	24	69	13	17	37	46	57	22	14
Wolcott village, Wayne County.....	1,701	38.5	121	335	51	72	196	220	249	109	83
Wolcott town, Wayne County.....	4,453	39.9	267	817	134	200	526	598	697	309	280
Woodbury CDP, Nassau County.....	8,907	49.0	331	1,644	229	252	500	936	1,553	673	568
Woodbury village, Orange County.....	10,686	38.1	684	2,584	361	395	890	1,783	1,868	679	505
Woodbury town, Orange County.....	11,353	38.1	728	2,708	379	435	971	1,887	1,988	719	541
Woodhull town, Steuben County.....	1,719	37.4	124	361	65	57	206	218	229	132	101
Woodmere CDP, Nassau County.....	17,121	39.5	1,235	3,676	607	690	1,578	1,799	2,423	1,216	1,019

Table 2.

Age and Sex: 2010—Con.

[For information on confidentiality protection, nonsampling error, and definitions, see Selected Appendixes at <www.census.gov/prod/cen2010/cph-1-a.pdf>]

Age—Con			Age and sex						Percent of total population		State County Place and County Subdivision
65 to 74 years	75 to 84 years	85 years and over	All ages		18 years and over		65 years and over		Under 18 years	65 years and over	
			Female	Males per 100 females	Total	Female	Total	Female			
PLACE AND COUNTY SUBDIVISION—Con.											
87	32	16	435	99.5	665	330	135	74	23.4	15.6	Westford town, Otsego County
515	285	168	3,655	93.5	5,398	2,865	968	579	23.7	13.7	West Glens Falls CDP, Warren County
256	168	163	1,561	97.2	2,418	1,252	587	357	21.5	19.1	Westhampton CDP, Suffolk County
143	93	59	821	109.6	1,371	646	295	162	20.3	17.1	Westhampton Beach village, Suffolk County
16	1	0	23	139.1	47	23	17	10	14.5	30.9	West Hampton Dunes village, Suffolk County
613	386	133	5,219	94.8	7,565	3,977	1,132	684	25.6	11.1	West Haverstraw village, Rockland County
1,288	925	434	9,602	96.4	14,097	7,345	2,647	1,521	25.3	14.0	West Hempstead CDP, Nassau County
466	302	106	2,833	97.4	4,362	2,239	874	466	22.0	15.6	West Hills CDP, Suffolk County
252	150	58	1,050	84.7	1,608	874	460	251	17.1	23.7	West Hurley CDP, Ulster County
1,986	1,332	589	14,440	96.2	21,082	10,962	3,907	2,278	25.6	13.8	West Islip CDP, Suffolk County
583	432	180	3,740	94.8	5,828	3,007	1,195	683	20.0	16.4	Westmere CDP, Albany County
324	144	32	2,060	106.4	3,250	1,583	500	256	23.6	11.8	West Monroe town, Oswego County
28	15	6	218	95.9	315	161	49	28	26.2	11.5	Westmoreland CDP, Oneida County
521	323	103	3,063	100.4	4,810	2,437	947	511	21.6	15.4	Westmoreland town, Oneida County
277	210	67	1,755	96.0	2,594	1,333	554	316	24.6	16.1	West Nyack CDP, Rockland County
141	110	38	750	96.3	1,169	605	289	161	20.6	19.6	Weston Mills CDP, Cattaraugus County
8	1	3	1,873	261.1	5,631	1,301	12	11	16.7	0.2	West Point CDP, Orange County
50	47	15	285	81.8	406	222	112	67	21.6	21.6	Westport CDP, Essex County
147	103	29	682	92.4	1,048	538	279	149	20.1	21.3	Westport town, Essex County
218	101	28	1,366	94.7	1,992	1,033	347	189	25.1	13.0	West Sand Lake CDP, Rensselaer County
352	288	114	2,604	92.4	3,837	2,024	754	468	23.4	15.0	West Sayville CDP, Suffolk County
4,330	3,159	1,386	23,320	91.7	35,872	19,008	8,875	5,240	19.8	19.8	West Seneca CDP, Erie County
4,330	3,159	1,386	23,320	91.7	35,872	19,008	8,875	5,240	19.8	19.8	West Seneca town, Erie County
105	54	18	622	101.8	982	490	177	95	21.8	14.1	West Sparta town, Livingston County
124	79	27	753	102.4	1,155	563	230	116	24.2	15.1	West Turin town, Lewis County
34	15	3	146	113.7	254	117	52	27	18.6	16.7	West Union town, Steuben County
437	335	214	2,671	85.8	3,905	2,145	986	593	21.3	19.9	Westvale CDP, Onondaga County
54	31	8	254	103.9	402	200	93	46	22.4	18.0	West Valley CDP, Cattaraugus County
164	85	16	880	106.7	1,416	693	265	133	22.2	14.6	Westville town, Franklin County
98	65	32	449	84.0	647	357	195	123	21.7	23.6	West Winfield village, Herkimer County
62	25	13	415	112.8	651	308	100	51	26.3	11.3	Wethersfield town, Wyoming County
1,597	1,115	698	9,438	92.0	14,169	7,513	3,410	2,091	21.8	18.8	Wheatfield town, Niagara County
372	220	73	2,383	100.4	3,793	1,919	665	370	20.6	13.9	Wheatland town, Monroe County
329	154	40	2,678	91.6	3,706	1,975	523	287	27.8	10.2	Wheatley Heights CDP, Suffolk County
111	44	14	609	106.9	925	452	169	85	26.6	13.4	Wheeler town, Steuben County
323	201	86	1,734	93.5	2,631	1,365	610	347	21.6	18.2	White Creek town, Washington County
190	144	57	1,281	104.1	1,991	991	391	229	23.8	15.0	Whitehall village, Washington County
334	217	77	1,982	103.9	3,144	1,556	628	347	22.2	15.5	Whitehall town, Washington County
4,363	2,981	1,328	29,498	92.7	45,382	23,795	8,672	5,281	20.2	15.3	White Plains city, Westchester County
260	188	106	2,020	86.7	3,002	1,644	554	361	20.4	14.7	Whitesboro village, Oneida County
1,551	1,086	568	9,525	96.0	14,729	7,599	3,205	1,887	21.1	17.2	Whitestown town, Oneida County
66	38	32	505	90.9	717	392	136	88	25.6	14.1	Whitney Point village, Broome County
84	48	0	506	106.1	742	353	132	62	28.9	12.7	Willet town, Cortland County
224	162	65	1,291	93.3	1,950	1,025	451	266	21.8	18.1	Williamson CDP, Wayne County
635	353	126	3,492	100.0	5,357	2,727	1,114	607	23.3	16.0	Williamson town, Wayne County
89	25	10	632	102.1	915	442	124	64	28.3	9.7	Williamstown town, Oswego County
462	442	339	2,982	77.7	4,333	2,485	1,243	833	18.2	23.5	Williamsville village, Erie County
138	87	22	615	99.7	976	495	247	121	20.5	20.1	Willing town, Allegany County
594	411	190	3,788	92.4	5,656	2,991	1,195	710	22.4	16.4	Williston Park village, Nassau County
90	42	18	380	98.2	608	311	150	94	19.3	19.9	Willsboro CDP, Essex County
279	139	46	1,026	97.4	1,657	837	464	258	18.2	22.9	Willsboro town, Essex County
70	43	11	478	96.0	735	370	124	66	21.6	13.2	Wilmington CDP, Essex County
99	58	17	623	101.1	986	488	174	91	21.3	13.9	Wilmington town, Essex County
385	262	140	3,233	98.8	4,775	2,419	787	468	25.7	12.2	Wilna town, Jefferson County
101	71	32	656	92.7	950	503	204	123	24.8	16.1	Wilson village, Niagara County
524	280	96	3,010	99.1	4,657	2,367	900	471	22.3	15.0	Wilson town, Niagara County
1,189	598	198	8,239	96.3	12,129	6,210	1,985	1,068	25.0	12.3	Wilton town, Saratoga County
43	39	7	177	107.3	307	147	89	44	16.3	24.3	Windham CDP, Greene County
212	136	27	834	104.2	1,390	689	375	180	18.4	22.0	Windham town, Greene County
82	59	13	476	92.4	680	369	154	93	25.8	16.8	Windsor village, Broome County
524	279	85	3,093	102.8	4,773	2,398	888	477	23.9	14.2	Windsor town, Broome County
195	123	54	1,063	96.2	1,569	814	372	209	24.8	17.8	Winfield town, Herkimer County
32	26	12	259	96.9	372	196	70	35	27.1	13.7	Winthrop CDP, St. Lawrence County
90	55	25	570	94.9	863	449	170	92	22.3	15.3	Wirt town, Allegany County
18	19	11	178	94.9	254	135	48	29	26.8	13.8	Witherbee CDP, Essex County
138	97	30	860	97.8	1,245	635	265	155	26.8	15.6	Wolcott village, Wayne County
370	196	59	2,127	109.4	3,369	1,602	625	316	24.3	14.0	Wolcott town, Wayne County
761	862	598	4,753	87.4	6,932	3,822	2,221	1,403	22.2	24.9	Woodbury CDP, Nassau County
569	287	81	5,391	98.2	7,418	3,828	937	514	30.6	8.8	Woodbury village, Orange County
608	298	91	5,714	98.7	7,917	4,075	997	542	30.3	8.8	Woodbury town, Orange County
138	71	17	854	101.3	1,234	604	226	114	28.2	13.1	Woodhull town, Steuben County
1,247	1,071	560	8,733	96.0	12,210	6,376	2,878	1,639	28.7	16.8	Woodmere CDP, Nassau County

Table 2.

Age and Sex: 2010—Con.

[For information on confidentiality protection, nonsampling error, and definitions, see Selected Appendixes at <www.census.gov/prod/cen2010/cph-1-a.pdf>]

State County Place and County Subdivision	Total population	Median age	Age								
			Under 5 years	5 to 17 years	18 to 20 years	21 to 24 years	25 to 34 years	35 to 44 years	45 to 54 years	55 to 59 years	60 to 64 years
PLACE AND COUNTY SUBDIVISION—Con.											
Woodridge village, Sullivan County.....	847	34.8	67	160	41	38	120	90	126	49	42
Woodsburgh village, Nassau County.....	778	48.1	24	160	28	41	49	61	132	83	64
Woodstock CDP, Ulster County.....	2,088	53.0	66	224	51	49	125	234	375	220	252
Woodstock town, Ulster County.....	5,884	53.8	188	659	126	128	304	632	1,054	678	732
Woodsville CDP, Livingston County.....	80	44.0	7	9	3	4	6	13	11	8	5
Worcester CDP, Otsego County.....	1,113	45.6	62	180	32	42	94	134	194	66	73
Worcester town, Otsego County.....	2,220	45.2	119	376	56	74	201	278	367	160	155
Worth town, Jefferson County.....	231	42.3	12	41	9	9	24	29	57	17	12
Wright town, Schoharie County.....	1,539	44.3	69	246	58	53	138	229	283	150	113
Wurtsboro village, Sullivan County.....	1,246	44.4	74	190	33	56	144	141	215	111	88
Wyandanch CDP, Suffolk County.....	11,647	30.4	1,015	2,447	593	693	1,877	1,615	1,459	580	448
Wynantskill CDP, Rensselaer County.....	3,276	43.2	167	552	86	134	371	435	520	215	236
Wyoming village, Wyoming County.....	434	35.8	32	87	17	12	66	59	56	27	24
Yaphank CDP, Suffolk County.....	5,945	40.1	323	834	223	329	810	925	1,075	440	321
Yates town, Orleans County.....	2,559	41.0	134	531	86	85	262	313	431	204	150
Yonkers city, Westchester County.....	195,976	37.6	13,263	31,436	8,089	10,611	27,657	26,693	27,067	11,570	10,814
York town, Livingston County.....	3,397	41.5	193	598	122	151	340	469	582	259	228
York Hamlet CDP, Livingston County.....	544	41.7	30	97	21	25	61	64	87	56	34
Yorkshire CDP, Cattaraugus County.....	1,180	44.3	72	158	42	77	113	141	185	74	85
Yorkshire town, Cattaraugus County.....	3,913	40.8	259	642	143	224	409	501	687	266	220
Yorktown town, Westchester County.....	36,081	43.6	1,872	7,174	1,088	1,258	2,636	4,875	6,523	2,704	2,120
Yorktown Heights CDP, Westchester County.....	1,781	42.0	103	373	57	61	138	255	347	123	95
Yorkville village, Oneida County.....	2,689	37.6	166	405	102	164	430	328	356	181	189
Youngstown village, Niagara County.....	1,935	45.1	80	339	75	78	137	255	302	129	182
Zena CDP, Ulster County.....	1,031	51.1	50	155	24	16	50	114	185	103	106

Table 2.

Age and Sex: 2010—Con.

[For information on confidentiality protection, nonsampling error, and definitions, see Selected Appendixes at <www.census.gov/prod/cen2010/cph-1-a.pdf>]

Age—Con			Age and sex						Percent of total population		State County Place and County Subdivision
65 to 74 years	75 to 84 years	85 years and over	All ages		18 years and over		65 years and over		Under 18 years	65 years and over	
			Female	Males per 100 females	Total	Female	Total	Female			
											PLACE AND COUNTY SUBDIVISION—Con.
59	43	12	413	105.1	620	316	114	66	26.8	13.5	Woodridge village, Sullivan County
65	56	15	399	95.0	594	308	136	71	23.7	17.5	Woodsburgh village, Nassau County
277	153	62	1,122	86.1	1,798	979	492	289	13.9	23.6	Woodstock CDP, Ulster County
847	395	141	3,075	91.3	5,037	2,660	1,383	752	14.4	23.5	Woodstock town, Ulster County
8	4	2	37	116.2	64	33	14	8	20.0	17.5	Woodsville CDP, Livingston County
136	68	32	583	90.9	871	460	236	140	21.7	21.2	Worcester CDP, Otsego County
271	117	46	1,122	97.9	1,725	883	434	229	22.3	19.5	Worcester town, Otsego County
9	9	3	116	99.1	178	86	21	10	22.9	9.1	Worth town, Jefferson County
114	59	27	749	105.5	1,224	598	200	109	20.5	13.0	Wright town, Schoharie County
115	60	19	659	89.1	982	529	194	107	21.2	15.6	Wurtsboro village, Sullivan County
591	251	78	5,929	96.4	8,185	4,228	920	520	29.7	7.9	Wyandanch CDP, Suffolk County
274	198	88	1,722	90.2	2,557	1,356	560	327	21.9	17.1	Wynantskill CDP, Rensselaer County
29	16	9	216	100.9	315	161	54	26	27.4	12.4	Wyoming village, Wyoming County
378	190	97	2,710	119.4	4,788	2,137	665	380	19.5	11.2	Yaphank CDP, Suffolk County
188	135	40	1,255	103.9	1,894	942	363	197	26.0	14.2	Yates town, Orleans County
14,182	10,032	4,562	103,121	90.0	151,277	81,399	28,776	17,309	22.8	14.7	Yonkers city, Westchester County
267	145	43	1,634	107.9	2,606	1,285	455	229	23.3	13.4	York town, Livingston County
39	22	8	267	103.7	417	212	69	39	23.3	12.7	York Hamlet CDP, Livingston County
125	79	29	635	85.8	950	512	233	145	19.5	19.7	Yorkshire CDP, Cattaraugus County
325	179	58	1,959	99.7	3,012	1,547	562	315	23.0	14.4	Yorkshire town, Cattaraugus County
2,895	1,999	937	18,695	93.0	27,035	14,301	5,831	3,435	25.1	16.2	Yorktown town, Westchester County
135	71	23	914	94.9	1,305	679	229	129	26.7	12.9	Yorktown Heights CDP, Westchester County
181	122	65	1,376	95.4	2,118	1,098	368	211	21.2	13.7	Yorkville village, Oneida County
206	102	50	986	96.2	1,516	778	358	190	21.7	18.5	Youngstown village, Niagara County
140	80	8	536	92.4	826	427	228	120	19.9	22.1	Zena CDP, Ulster County

Table 3.

Race and Hispanic or Latino Origin: 2010

[For information on confidentiality protection, nonsampling error, and definitions, see Selected Appendixes at <www.census.gov/prod/cen2010/cph-1-a.pdf>]

State County County Subdivision Place	Total population	Race						Two or More Races	Hispanic or Latino (of any race)
		One race							
		White	Black or African American	American Indian and Alaska Native	Asian	Native Hawaiian and Other Pacific Islander	Some Other Race		
New York.....	19,378,102	12,740,974	3,073,800	106,906	1,420,244	8,766	1,441,563	585,849	3,416,922
Albany County.....	304,204	237,873	38,609	654	14,579	98	4,744	7,647	14,917
Albany city.....	97,856	55,783	30,110	295	4,890	55	3,100	3,623	8,396
Berne town.....	2,794	2,732	19	1	15	0	2	25	36
Bethlehem town.....	33,656	30,943	884	46	1,067	4	165	547	896
Coeymans town.....	7,418	6,893	215	16	56	1	78	159	364
Ravena village.....	3,268	2,947	143	6	30	1	66	75	246
Cohoes city.....	16,168	14,582	754	39	142	0	166	485	606
Colonie town.....	81,591	69,541	4,288	121	5,353	15	690	1,583	2,526
Colonie village.....	7,793	6,759	359	6	508	0	26	135	203
Menands village.....	3,990	2,824	485	10	527	0	43	101	152
Green Island town.....	2,620	2,336	132	13	46	1	18	74	87
Green Island village.....	2,620	2,336	132	13	46	1	18	74	87
Guilderland town.....	35,303	30,434	1,204	56	2,643	14	329	623	1,132
Altamont village.....	1,720	1,660	12	3	22	0	10	13	38
Westmere CDP.....	7,284	6,008	291	5	787	5	52	136	227
Knox town.....	2,692	2,639	12	1	6	0	5	29	20
New Scotland town.....	8,648	8,345	54	19	96	6	14	114	145
Voorheesville village.....	2,789	2,692	22	5	43	0	1	26	60
Rensselaerville town.....	1,843	1,801	19	0	4	0	5	14	34
Preston-Potter Hollow CDP.....	366	355	5	0	1	0	0	5	3
Watervliet city.....	10,254	8,562	908	41	254	2	167	320	623
Westerlo town.....	3,361	3,282	10	6	7	0	5	51	52
Allegany County.....	48,946	47,085	524	113	452	9	206	557	670
Alfred town.....	5,237	4,549	296	9	207	2	63	111	192
Alfred village.....	4,174	3,516	295	9	191	2	63	98	182
Allen town.....	448	440	0	0	1	0	2	5	4
Alma town.....	842	822	1	0	2	1	2	14	3
Almond town.....	1,633	1,601	2	2	8	0	0	20	16
Almond village (part).....	415	406	0	0	0	0	0	9	7
Amity town.....	2,308	2,210	43	7	6	0	11	31	35
Belmont village.....	969	938	6	5	1	0	0	19	11
Andover town.....	1,830	1,786	6	1	3	2	9	23	23
Andover village.....	1,042	1,018	3	1	1	0	7	12	14
Angelica town.....	1,403	1,372	2	4	14	0	2	9	8
Angelica village.....	869	851	0	3	10	0	1	4	6
Belfast town.....	1,663	1,611	6	4	10	0	3	29	16
Belfast CDP.....	837	803	6	2	9	0	2	15	6
Birdsall town.....	221	221	0	0	0	0	0	0	0
Bolivar town.....	2,189	2,148	13	7	8	0	0	13	15
Bolivar village.....	1,047	1,022	11	4	3	0	0	7	11
Richburg village (part).....	144	141	0	0	2	0	0	1	0
Burns town.....	1,180	1,161	1	3	0	0	2	13	7
Canaseraga village.....	550	536	1	3	0	0	2	8	7
Caneadea town.....	2,542	2,387	38	3	79	0	6	29	53
Houghton CDP.....	1,693	1,547	36	3	76	0	4	27	32
Centerville town.....	822	803	1	2	0	0	10	6	10
Clarksville town.....	1,161	1,140	4	0	0	0	6	11	13
Cuba town.....	3,243	3,148	21	8	11	0	21	34	43
Cuba village.....	1,575	1,534	11	5	4	0	7	14	26
Friendship town.....	2,004	1,941	11	8	3	0	10	31	35
Friendship CDP.....	1,218	1,191	7	5	1	0	4	10	22
Genesee town.....	1,693	1,667	1	2	6	0	2	15	7
Granger town.....	538	529	0	1	0	0	8	0	2
Grove town.....	548	539	1	0	0	0	1	7	7
Hume town.....	2,071	2,040	5	15	0	0	0	11	19
Fillmore CDP.....	603	595	2	6	0	0	0	0	9
Independence town.....	1,167	1,144	5	1	3	0	1	13	9
New Hudson town.....	781	769	3	2	0	0	2	5	9
Oil Springs Reservation.....	1	0	0	1	0	0	0	0	0
Rushford town.....	1,150	1,130	4	1	7	0	3	5	8
Rushford CDP.....	363	359	2	1	1	0	0	0	5
Scio town.....	1,833	1,786	7	7	11	3	5	14	21
Scio CDP.....	609	593	4	0	2	1	2	7	7
Ward town.....	368	362	0	0	2	0	4	0	8
Wellsville town.....	7,397	7,189	34	17	55	1	25	76	66
Stannards CDP (part).....	361	350	2	0	0	0	1	8	4
Wellsville village.....	4,679	4,521	27	13	41	0	24	53	52
West Almond town.....	334	301	6	0	10	0	6	11	12
Willing town.....	1,228	1,204	7	6	4	0	1	6	11
Stannards CDP (part).....	437	426	2	1	4	0	0	4	5
Wirt town.....	1,111	1,085	6	2	2	0	1	15	18
Richburg village (part).....	306	304	0	0	1	0	0	1	2
Bronx County.....	1,385,108	386,497	505,200	18,260	49,609	1,288	351,011	73,243	741,413
Bronx borough.....	1,385,108	386,497	505,200	18,260	49,609	1,288	351,011	73,243	741,413
New York city (part).....	1,385,108	386,497	505,200	18,260	49,609	1,288	351,011	73,243	741,413

Table 3.

Race and Hispanic or Latino Origin: 2010—Con.

[For information on confidentiality protection, nonsampling error, and definitions, see Selected Appendixes at <www.census.gov/prod/cen2010/cph-1-a.pdf>]

Not Hispanic or Latino								State County County Subdivision Place
Total	One race						Two or More Races	
	White	Black or African American	American Indian and Alaska Native	Asian	Native Hawaiian and Other Pacific Islander	Some Other Race		
15,961,180	11,304,247	2,783,857	53,908	1,406,194	5,320	81,620	326,034	New York
289,287	231,152	36,396	453	14,500	88	569	6,129	Albany County
89,460	52,857	28,479	191	4,850	47	296	2,740	Albany city
2,758	2,704	17	0	15	0	0	22	Berne town
32,760	30,314	828	39	1,060	4	38	477	Bethlehem town
7,054	6,666	187	14	50	1	8	128	Coeymans town
3,022	2,810	118	4	27	1	6	56	Ravena village
15,562	14,269	691	30	141	0	23	408	Cohoes city
79,065	68,088	4,061	79	5,342	14	125	1,356	Colonie town
7,590	6,627	344	5	508	0	0	106	Colonie village
3,838	2,751	461	10	527	0	7	82	Menands village
2,533	2,287	118	7	46	1	4	70	Green Island town
2,533	2,287	118	7	46	1	4	70	Green Island village
34,171	29,813	1,127	42	2,631	14	50	494	Guilderland town
1,682	1,637	12	2	22	0	0	9	Altamont village
7,057	5,875	275	5	782	5	14	101	Westmere CDP
2,672	2,623	12	1	6	0	1	29	Knox town
8,503	8,224	50	17	95	6	8	103	New Scotland town
2,729	2,641	22	4	43	0	0	19	Voorheesville village
1,809	1,774	18	0	4	0	0	13	Rensselaerville town
363	352	5	0	1	0	0	5	Preston-Potter Hollow CDP
9,631	8,284	803	29	253	1	14	247	Watervliet city
3,309	3,249	5	4	7	0	2	42	Westerlo town
48,276	46,701	494	97	451	7	30	496	Allegany County
5,045	4,455	274	8	206	1	4	97	Alfred town
3,992	3,432	273	8	190	1	4	84	Alfred village
444	438	0	0	1	0	0	5	Allen town
839	819	1	0	2	1	2	14	Alma town
1,617	1,588	2	2	8	0	0	17	Almond town
408	402	0	0	0	0	0	6	Almond village (part)
2,273	2,191	42	5	6	0	0	29	Amity town
958	928	6	4	1	0	0	19	Belmont village
1,807	1,777	6	1	3	1	1	18	Andover town
1,028	1,013	3	1	1	0	0	10	Andover village
1,395	1,367	2	3	14	0	0	9	Angelica town
863	847	0	2	10	0	0	4	Angelica village
1,647	1,604	5	3	10	0	0	25	Belfast town
831	801	5	2	9	0	0	14	Belfast CDP
221	221	0	0	0	0	0	0	Birdsall town
2,174	2,135	13	6	8	0	0	12	Bolivar town
1,036	1,012	11	3	3	0	0	7	Bolivar village
144	141	0	0	2	0	0	1	Richburg village (part)
1,173	1,158	1	3	0	0	0	11	Burns town
543	533	1	3	0	0	0	6	Canaseraga village
2,489	2,342	36	3	79	0	3	26	Caneadea town
1,661	1,520	34	3	76	0	3	25	Houghton CDP
812	802	1	2	0	0	1	6	Centerville town
1,148	1,133	4	0	0	0	0	11	Clarksville town
3,200	3,127	21	8	11	0	1	32	Cuba town
1,549	1,515	11	5	4	0	1	13	Cuba village
1,969	1,918	11	7	3	0	0	30	Friendship town
1,196	1,174	7	4	1	0	0	10	Friendship CDP
1,686	1,662	1	2	6	0	2	13	Genesee town
536	529	0	0	0	0	7	0	Granger town
541	537	1	0	0	0	0	3	Grove town
2,052	2,028	4	13	0	0	0	7	Hume town
594	587	2	5	0	0	0	0	Fillmore CDP
1,158	1,139	5	0	3	0	1	10	Independence town
772	762	3	2	0	0	1	4	New Hudson town
1	0	0	1	0	0	0	0	Oil Springs Reservation
1,142	1,125	4	1	7	0	0	5	Rushford town
358	354	2	1	1	0	0	0	Rushford CDP
1,812	1,773	7	7	11	3	0	11	Scio town
602	591	4	0	2	1	0	4	Scio CDP
360	357	0	0	2	0	1	0	Ward town
7,331	7,146	34	15	55	1	6	74	Wellsville town
357	347	2	0	0	0	0	8	Stannards CDP (part)
4,627	4,491	27	11	41	0	6	51	Wellsville village
322	298	4	0	10	0	0	10	West Almond town
1,217	1,196	7	4	4	0	0	6	Willing town
432	421	2	1	4	0	0	4	Stannards CDP (part)
1,093	1,074	5	1	2	0	0	11	Wirt town
304	302	0	0	1	0	0	1	Richburg village (part)
643,695	151,209	416,695	3,460	47,335	398	8,636	15,962	Bronx County
643,695	151,209	416,695	3,460	47,335	398	8,636	15,962	Bronx borough
643,695	151,209	416,695	3,460	47,335	398	8,636	15,962	New York city (part)

Table 3.

Race and Hispanic or Latino Origin: 2010—Con.

[For information on confidentiality protection, nonsampling error, and definitions, see Selected Appendixes at <www.census.gov/prod/cen2010/cph-1-a.pdf>]

State County County Subdivision Place	Total population	Race							Two or More Races	Hispanic or Latino (of any race)
		One race								
		White	Black or African American	American Indian and Alaska Native	Asian	Native Hawaiian and Other Pacific Islander	Some Other Race			
Broome County.....	200,600	176,444	9,614	396	7,065	82	1,912	5,087	6,778	
Barker town.....	2,732	2,615	22	4	16	0	12	63	51	
Binghamton city.....	47,376	36,773	5,406	150	1,978	18	956	2,095	3,051	
Binghamton town.....	4,942	4,711	71	1	85	0	9	65	58	
Chenango town.....	11,252	10,812	91	24	93	0	46	186	166	
Chenango Bridge CDP.....	2,883	2,776	22	10	30	0	1	44	32	
Colesville town.....	5,232	5,088	27	8	20	0	6	83	79	
Conklin town.....	5,441	5,267	56	16	16	0	13	73	76	
Dickinson town.....	5,278	4,754	330	2	58	0	35	99	138	
Port Dickinson village.....	1,641	1,561	33	0	10	0	3	34	18	
Fenton town.....	6,674	6,463	52	14	24	2	20	99	62	
Kirkwood town.....	5,857	5,633	60	7	47	4	23	83	92	
Lisle town.....	2,751	2,696	10	5	5	1	12	22	34	
Lisle village.....	320	313	3	2	0	0	0	2	2	
Whitney Point village (part).....	0	0	0	0	0	0	0	0	0	
Maine town.....	5,377	5,250	24	8	20	2	9	64	43	
Nanticoke town.....	1,672	1,631	7	3	2	0	2	27	11	
Glen Aubrey CDP.....	485	472	3	0	0	0	0	10	2	
Sanford town.....	2,407	2,365	12	3	2	0	9	16	38	
Deposit village (part).....	819	798	8	1	1	0	4	7	18	
Triangle town.....	2,946	2,856	12	2	13	1	16	46	45	
Whitney Point village (part).....	964	923	4	0	5	0	12	20	30	
Union town.....	56,346	50,181	2,499	96	1,625	41	446	1,458	1,802	
Endicott village.....	13,392	11,603	932	28	235	18	131	445	594	
Endwell CDP.....	11,446	10,652	271	24	227	10	58	204	301	
Johnson City village.....	15,174	12,582	959	36	810	8	216	563	640	
Vestal town.....	28,043	23,249	908	44	3,039	11	275	517	934	
Binghamton University CDP.....	6,177	4,046	464	9	1,284	1	187	186	549	
Windsor town.....	6,274	6,100	27	9	22	2	23	91	98	
Windsor village.....	916	886	5	3	5	0	2	15	11	
Cattaraugus County.....	80,317	74,639	1,024	2,443	528	15	305	1,363	1,345	
Allegany town.....	8,004	7,528	151	25	154	1	39	106	151	
Allegany village.....	1,816	1,745	4	1	40	0	13	13	36	
St. Bonaventure CDP.....	2,044	1,804	112	5	67	1	22	33	75	
Allegany Reservation.....	1,020	342	4	640	0	0	3	31	35	
Ashford town.....	2,132	2,086	23	7	3	0	1	12	16	
West Valley CDP.....	518	513	4	1	0	0	0	0	0	
Carrollton town.....	1,297	1,259	7	13	5	0	0	13	5	
Limestone village.....	389	382	0	4	1	0	0	2	0	
Cattaraugus Reservation.....	314	20	0	283	0	0	0	11	11	
Coldspring town.....	663	641	2	14	0	0	1	5	7	
Conewango town.....	1,857	1,822	5	6	5	0	6	13	18	
East Randolph village (part).....	213	202	4	1	0	0	2	4	10	
Dayton town.....	1,886	1,817	13	17	5	0	1	33	11	
South Dayton village.....	620	600	2	3	2	0	0	13	8	
East Otto town.....	1,062	1,041	5	3	3	0	2	8	3	
Ellicottville town.....	1,598	1,547	3	13	5	2	0	28	23	
Ellicottville village.....	376	370	0	1	0	0	0	5	1	
Farmersville town.....	1,090	1,059	2	4	1	0	6	18	18	
Franklinville town.....	2,990	2,896	7	15	18	0	13	41	50	
Franklinville village.....	1,740	1,688	1	6	15	0	2	28	29	
Freedom town.....	2,405	2,365	4	1	11	0	7	17	28	
Great Valley town.....	1,974	1,940	2	12	4	0	1	15	20	
Hinsdale town.....	2,168	2,109	16	1	8	0	12	22	16	
Humphrey town.....	687	680	0	4	1	0	0	2	4	
Ischua town.....	859	836	12	2	1	2	2	4	5	
Leon town.....	1,365	1,344	6	4	1	0	4	6	18	
Little Valley town.....	1,740	1,667	29	23	1	0	4	16	23	
Little Valley village.....	1,143	1,087	24	15	1	0	4	12	17	
Lyndon town.....	707	693	4	3	1	0	2	4	20	
Machias town.....	2,375	2,316	14	6	2	1	7	29	32	
Lime Lake CDP.....	867	853	1	2	1	0	5	5	13	
Machias CDP.....	471	457	9	1	0	0	2	2	1	
Mansfield town.....	808	799	2	0	4	0	1	2	10	
Napoli town.....	1,248	1,190	6	25	6	0	7	14	19	
New Albion town.....	1,972	1,931	8	18	2	0	1	12	24	
Cattaraugus village.....	1,002	986	3	7	0	0	1	5	19	
Oil Springs Reservation.....	0	0	0	0	0	0	0	0	0	
Olean city.....	14,452	13,092	529	107	188	3	98	435	329	
Olean town.....	1,963	1,900	21	4	19	0	6	13	19	
Weston Mills CDP (part).....	560	536	11	2	6	0	0	5	1	
Otto town.....	808	786	10	5	0	0	2	5	11	
Perrysburg town.....	1,626	1,518	12	67	5	0	0	24	12	
Perrysburg village.....	401	364	7	15	1	0	0	14	4	
Persia town.....	2,404	2,243	13	80	7	0	9	52	71	
Gowanda village (part).....	1,899	1,746	13	80	7	0	9	44	59	
Portville town.....	3,730	3,625	33	10	6	0	5	51	44	
Portville village.....	1,014	976	12	2	1	0	1	22	14	
Weston Mills CDP (part).....	912	881	12	0	1	0	2	16	24	
Randolph town.....	2,602	2,524	15	13	7	2	4	37	59	
East Randolph village (part).....	407	385	14	2	2	0	0	4	25	

Table 3.

Race and Hispanic or Latino Origin: 2010—Con.

[For information on confidentiality protection, nonsampling error, and definitions, see Selected Appendixes at <www.census.gov/prod/cen2010/cph-1-a.pdf>]

Not Hispanic or Latino								State County County Subdivision Place
Total	One race						Two or More Races	
	White	Black or African American	American Indian and Alaska Native	Asian	Native Hawaiian and Other Pacific Islander	Some Other Race		
193,822	173,074	8,850	328	7,019	60	242	4,249	Broome County
2,681	2,594	19	1	16	0	0	51	Barker town
44,325	35,518	4,932	126	1,947	14	94	1,694	Binghamton city
4,884	4,671	67	0	85	0	3	58	Binghamton town
11,086	10,711	79	23	93	0	9	171	Chenango town
2,851	2,754	19	10	30	0	0	38	Chenango Bridge CDP
5,153	5,032	25	8	20	0	2	66	Colesville town
5,365	5,218	53	8	16	0	3	67	Conklin town
5,140	4,671	315	2	58	0	4	90	Dickinson town
1,623	1,550	29	0	10	0	1	33	Port Dickinson village
6,612	6,430	49	14	24	1	3	91	Fenton town
5,765	5,580	59	6	46	3	3	68	Kirkwood town
2,717	2,677	10	5	5	1	0	19	Lisle town
318	311	3	2	0	0	0	2	Lisle village
0	0	0	0	0	0	0	0	Whitney Point village (part)
5,334	5,225	23	5	20	2	0	59	Maine town
1,661	1,623	7	3	2	0	0	26	Nanticoke town
483	471	3	0	0	0	0	9	Glen Aubrey CDP
2,369	2,333	12	3	2	0	3	16	Sanford town
801	784	8	1	1	0	0	7	Deposit village (part)
2,901	2,829	11	2	13	1	2	43	Triangle town
934	906	4	0	5	0	2	17	Whitney Point village (part)
54,544	49,190	2,338	75	1,619	29	74	1,219	Union town
12,798	11,300	846	21	234	8	37	352	Endicott village
11,145	10,443	257	23	224	10	10	178	Endwell CDP
14,534	12,288	917	23	808	8	23	467	Johnson City village
27,109	22,735	828	41	3,031	8	30	436	Vestal town
5,628	3,776	410	8	1,277	0	12	145	Binghamton University CDP
6,176	6,037	23	6	22	1	12	75	Windsor town
905	879	5	3	5	0	2	11	Windsor village
78,972	73,849	966	2,361	524	14	36	1,222	Cattaraugus County
7,853	7,447	138	25	153	1	1	88	Allegany town
1,780	1,726	4	1	40	0	0	9	Allegany village
1,969	1,765	102	5	66	1	1	29	St. Bonaventure CDP
985	333	4	618	0	0	2	28	Allegany Reservation
2,116	2,074	23	7	3	0	0	9	Ashtford town
518	513	4	1	0	0	0	0	West Valley CDP
1,292	1,255	7	12	5	0	0	13	Carrollton town
389	382	0	4	1	0	0	2	Limestone village
303	20	0	273	0	0	0	10	Cattaraugus Reservation
656	636	2	13	0	0	0	5	Coldspring town
1,839	1,814	5	5	5	0	0	10	Conewango town
203	197	4	1	0	0	0	1	East Randolph village (part)
1,875	1,807	13	17	5	0	0	33	Dayton town
612	592	2	3	2	0	0	13	South Dayton village
1,059	1,038	5	3	3	0	2	8	East Otto town
1,575	1,527	3	13	5	2	0	25	Ellicottville town
375	369	0	1	0	0	0	5	Ellicottville village
1,072	1,055	2	4	1	0	0	10	Farmersville town
2,940	2,868	5	11	18	0	1	37	Franklinville town
1,711	1,669	0	2	15	0	0	25	Franklinville village
2,377	2,344	4	1	11	0	0	17	Freedom town
1,954	1,922	1	12	4	0	0	15	Great Valley town
2,152	2,105	16	1	8	0	1	21	Hinsdale town
683	676	0	4	1	0	0	2	Humphrey town
854	833	12	2	1	2	0	4	Ischua town
1,347	1,333	5	4	1	0	0	4	Leon town
1,717	1,652	29	23	1	0	0	12	Little Valley town
1,126	1,078	24	15	1	0	0	8	Little Valley village
687	676	3	3	1	0	0	4	Lyndon town
2,343	2,298	13	6	2	0	1	23	Machias town
854	847	1	2	1	0	0	3	Lime Lake CDP
470	457	9	1	0	0	1	2	Machias CDP
798	791	2	0	4	0	0	1	Mansfield town
1,229	1,181	6	24	5	0	1	12	Napoli town
1,948	1,909	7	18	2	0	0	12	New Albion town
983	969	2	7	0	0	0	5	Cattaraugus village
0	0	0	0	0	0	0	0	Oil Springs Reservation
14,123	12,904	507	95	188	3	23	403	Olean city
1,944	1,887	20	4	19	0	1	13	Olean town
559	536	10	2	6	0	0	5	Weston Mills CDP (part)
797	777	10	5	0	0	0	5	Otto town
1,614	1,507	11	67	5	0	0	24	Perrysburg town
397	361	6	15	1	0	0	14	Perrysburg village
2,333	2,194	13	79	7	0	0	40	Persia town
1,840	1,706	13	79	7	0	0	35	Gowanda village (part)
3,686	3,592	31	10	6	0	0	47	Portville town
1,000	964	12	2	1	0	0	21	Portville village
888	863	11	0	1	0	0	13	Weston Mills CDP (part)
2,543	2,481	10	13	7	2	0	30	Randolph town
382	365	9	2	2	0	0	4	East Randolph village (part)

Table 3.

Race and Hispanic or Latino Origin: 2010—Con.

[For information on confidentiality protection, nonsampling error, and definitions, see Selected Appendixes at <www.census.gov/prod/cen2010/cph-1-a.pdf>]

State County County Subdivision Place	Total population	Race							Two or More Races	Hispanic or Latino (of any race)
		One race								
		White	Black or African American	American Indian and Alaska Native	Asian	Native Hawaiian and Other Pacific Islander	Some Other Race			
Cattaraugus County—Con.										
Randolph town—Con.										
Randolph village.....	1,286	1,251	0	5	1	2	4	23	22	
Red House town.....	38	37	0	0	0	0	0	1	0	
Salamanca city.....	5,815	4,479	50	982	29	4	52	219	194	
Salamanca town.....	481	449	3	12	3	0	0	14	5	
South Valley town.....	264	260	1	3	0	0	0	0	0	
Yorkshire town.....	3,913	3,798	12	21	23	0	9	50	34	
Delevan village.....	1,089	1,062	3	4	10	0	1	9	4	
Yorkshire CDP.....	1,180	1,151	3	5	2	0	6	13	7	
Cayuga County.....	80,026	74,042	3,195	283	390	31	654	1,431	1,896	
Auburn city.....	27,687	23,889	2,346	107	168	9	313	855	991	
Aurelius town.....	2,792	2,719	14	14	10	5	4	26	20	
Cayuga village.....	549	533	5	1	1	0	0	9	1	
Brutus town.....	4,464	4,339	14	17	19	1	11	63	47	
Weedsport village.....	1,815	1,785	5	4	7	0	4	10	16	
Cato town.....	2,537	2,465	15	10	14	0	7	26	21	
Cato village (part).....	207	206	0	0	0	0	0	1	0	
Meridian village.....	309	296	0	1	0	0	5	7	7	
Conquest town.....	1,819	1,791	5	4	0	0	6	13	14	
Fleming town.....	2,636	2,576	2	6	8	0	26	18	44	
Melrose Park CDP (part).....	0	0	0	0	0	0	0	0	0	
Genoa town.....	1,935	1,834	9	11	9	5	40	27	66	
Ira town.....	2,206	2,128	12	12	2	1	2	49	20	
Cato village (part).....	325	307	0	1	0	0	0	17	7	
Ledyard town.....	1,886	1,789	29	4	15	0	14	35	50	
Aurora village.....	724	659	24	1	13	0	9	18	41	
Locke town.....	1,951	1,901	9	3	17	1	3	17	19	
Mentz town.....	2,378	2,287	24	5	3	1	13	45	40	
Port Byron village.....	1,290	1,227	18	3	0	0	13	29	37	
Montezuma town.....	1,277	1,257	4	3	2	0	2	9	16	
Moravia town.....	3,626	2,925	575	24	10	1	79	12	148	
Moravia village.....	1,282	1,254	7	4	0	1	10	6	14	
Niles town.....	1,194	1,163	10	2	4	0	0	15	7	
Owasco town.....	3,793	3,733	5	1	15	0	9	30	34	
Melrose Park CDP (part).....	2,294	2,256	1	1	10	0	2	24	21	
Scipio town.....	1,713	1,628	9	1	11	1	46	17	64	
Sempronius town.....	895	887	1	3	2	0	0	2	5	
Sennett town.....	3,595	3,426	62	11	33	1	19	43	60	
Springport town.....	2,367	2,285	19	2	15	2	17	27	60	
Union Springs village.....	1,197	1,129	18	1	14	2	15	18	37	
Sterling town.....	3,040	2,978	10	20	5	0	3	24	32	
Fair Haven village.....	745	727	1	6	3	0	0	8	13	
Summerhill town.....	1,217	1,184	2	8	4	1	0	18	12	
Throop town.....	1,990	1,959	10	1	2	1	3	14	27	
Venice town.....	1,368	1,310	1	0	2	0	37	18	82	
Victory town.....	1,660	1,589	8	14	20	1	0	28	17	
Chautauqua County.....	134,905	124,875	3,197	689	688	36	2,669	2,751	8,241	
Arkwright town.....	1,061	1,044	4	2	2	0	3	6	26	
Busti town.....	7,351	7,115	43	22	80	0	18	73	71	
Busti CDP.....	391	373	4	5	3	0	1	5	3	
Lakewood village.....	3,002	2,887	20	9	40	0	16	30	44	
Carroll town.....	3,524	3,428	13	20	5	1	13	44	46	
Frewsburg CDP (part).....	1,906	1,854	9	10	0	1	5	27	17	
Cattaraugus Reservation.....	38	9	0	26	0	0	0	3	5	
Charlotte town.....	1,729	1,693	3	5	5	0	8	15	35	
Sinclairville village (part).....	513	497	0	2	3	0	1	10	11	
Chautauqua town.....	4,464	4,281	97	8	10	4	19	45	103	
Chautauqua CDP.....	191	190	0	0	1	0	0	0	2	
Mayville village.....	1,711	1,600	87	1	2	1	6	14	54	
Chautauqua Lake UT.....	0	0	0	0	0	0	0	0	0	
Cherry Creek town.....	1,118	1,089	6	1	2	0	2	18	24	
Cherry Creek village.....	461	453	1	0	2	0	2	3	12	
Clymer town.....	1,698	1,671	2	1	2	0	1	21	11	
Dunkirk city.....	12,563	9,740	770	125	47	4	1,409	468	3,322	
Dunkirk town.....	1,318	1,203	40	8	6	0	48	13	118	
Ellery town.....	4,528	4,433	22	3	22	0	5	43	27	
Bemus Point village.....	364	351	0	0	8	0	1	4	1	
Ellicott town.....	8,714	8,486	59	11	56	0	29	73	147	
Celoron village.....	1,112	1,066	9	2	6	0	10	19	32	
Falconer village.....	2,420	2,354	14	7	7	0	12	26	54	
Jamestown West CDP.....	2,408	2,347	15	0	31	0	3	12	21	
Ellington town.....	1,643	1,614	0	4	1	0	1	23	16	
French Creek town.....	906	888	2	0	2	0	5	9	8	
Gerry town.....	1,905	1,865	3	4	9	0	1	23	20	
Sinclairville village (part).....	75	75	0	0	0	0	0	0	1	
Hanover town.....	7,127	6,801	61	114	20	2	28	101	157	
Forestville village.....	697	671	5	7	3	0	0	11	12	
Silver Creek village.....	2,656	2,503	24	49	13	0	18	49	75	
Sunset Bay CDP.....	660	623	13	15	1	0	4	4	12	

Table 3.

Race and Hispanic or Latino Origin: 2010—Con.

[For information on confidentiality protection, nonsampling error, and definitions, see Selected Appendixes at <www.census.gov/prod/cen2010/cph-1-a.pdf>]

Not Hispanic or Latino								State County County Subdivision Place
Total	One race						Two or More Races	
	White	Black or African American	American Indian and Alaska Native	Asian	Native Hawaiian and Other Pacific Islander	Some Other Race		
								Cattaraugus County—Con.
1,264	1,240	0	5	1	2	0	16	Randolph town—Con.
38	37	0	0	0	0	0	1	Randolph village
5,621	4,388	43	953	27	4	2	204	Red House town
476	448	3	12	3	0	0	10	Salamanca city
264	260	1	3	0	0	0	0	Salamanca town
3,879	3,780	12	21	23	0	1	42	South Valley town
1,085	1,059	3	4	10	0	0	9	Yorkshire town
1,173	1,150	3	5	2	0	0	13	Delevan village
								Yorkshire CDP
78,130	73,098	3,009	252	387	26	112	1,246	Cayuga County
26,696	23,404	2,214	99	166	9	64	740	Auburn city
2,772	2,701	14	14	10	5	2	26	Aurelius town
548	532	5	1	1	0	0	9	Cayuga village
4,417	4,309	13	12	18	1	6	58	Brutus town
1,799	1,774	5	2	6	0	4	8	Weedsport village
2,516	2,454	15	10	14	0	0	23	Cato town
207	206	0	0	0	0	0	1	Cato village (part)
302	294	0	1	0	0	0	7	Meridian village
1,805	1,786	5	4	0	0	1	9	Conquest town
2,592	2,561	2	6	8	0	0	15	Fleming town
0	0	0	0	0	0	0	0	Melrose Park CDP (part)
1,869	1,820	9	11	9	0	0	20	Genoa town
2,186	2,114	12	11	2	1	0	46	Ira town
318	303	0	0	0	0	0	15	Cato village (part)
1,836	1,758	27	3	15	0	0	33	Ledyard town
683	632	22	0	13	0	0	16	Aurora village
1,932	1,886	9	3	17	1	1	15	Locke town
2,338	2,276	20	4	3	1	1	33	Mentz town
1,253	1,217	16	2	0	0	1	17	Port Byron village
1,261	1,246	4	3	2	0	0	6	Montezuma town
3,478	2,871	547	20	10	1	18	11	Moravia town
1,268	1,250	7	3	0	1	1	6	Moravia village
1,187	1,158	10	1	4	0	0	14	Niles town
3,759	3,710	3	1	15	0	3	27	Owasco town
2,273	2,238	1	1	10	0	0	23	Melrose Park CDP (part)
1,649	1,614	7	1	11	1	3	12	Scipio town
890	882	1	3	2	0	0	2	Sempronius town
3,535	3,390	55	8	33	1	7	41	Sennett town
2,307	2,248	17	1	15	2	3	21	Springport town
1,160	1,115	16	0	14	2	1	12	Union Springs village
3,008	2,957	6	18	5	0	2	20	Sterling town
732	715	1	6	3	0	0	7	Fair Haven village
1,205	1,176	2	4	4	1	0	18	Summerhill town
1,963	1,934	10	1	2	1	1	14	Throop town
1,286	1,268	0	0	2	0	0	16	Venice town
1,643	1,575	7	14	20	1	0	26	Victory town
126,664	120,463	2,763	576	676	31	90	2,065	Chautauqua County
1,035	1,020	4	2	2	0	1	6	Arkwright town
7,280	7,064	40	22	79	0	5	70	Busti town
388	371	4	5	3	0	0	5	Busti CDP
2,958	2,858	18	9	40	0	5	28	Lakewood village
3,478	3,402	13	16	5	0	1	41	Carroll town
1,889	1,845	9	8	0	0	1	26	Frewsburg CDP (part)
33	9	0	21	0	0	0	3	Cattaraugus Reservation
1,694	1,669	3	5	5	0	0	12	Charlotte town
502	487	0	2	3	0	0	10	Sinclairville village (part)
4,361	4,205	96	8	8	4	3	37	Chautauqua town
189	189	0	0	0	0	0	0	Chautauqua CDP
1,657	1,556	86	1	1	1	1	11	Mayville village
0	0	0	0	0	0	0	0	Chautauqua Lake UT
1,094	1,074	6	1	2	0	0	11	Cherry Creek town
449	443	1	0	2	0	0	3	Cherry Creek village
1,687	1,668	0	1	2	0	0	16	Clymer town
9,241	8,255	635	69	47	3	12	220	Dunkirk city
1,200	1,145	34	8	6	0	0	7	Dunkirk town
4,501	4,412	22	2	22	0	0	43	Ellery town
363	351	0	0	8	0	0	4	Bermus Point village
8,567	8,386	55	11	56	0	2	57	Ellicott town
1,080	1,050	8	2	6	0	0	14	Celoron village
2,366	2,320	14	7	7	0	0	18	Falconer village
2,387	2,334	13	0	31	0	0	9	Jamestown West CDP
1,627	1,600	0	4	1	0	0	22	Ellington town
898	884	2	0	2	0	1	9	French Creek town
1,885	1,845	3	4	9	0	1	23	Gerry town
74	74	0	0	0	0	0	0	Sinclairville village (part)
6,970	6,694	59	114	20	2	1	80	Hanover town
685	660	4	7	3	0	0	11	Forestville village
2,581	2,458	23	49	13	0	1	37	Silver Creek village
648	616	13	15	1	0	0	3	Sunset Bay CDP

Table 3.

Race and Hispanic or Latino Origin: 2010—Con.

[For information on confidentiality protection, nonsampling error, and definitions, see Selected Appendixes at <www.census.gov/prod/cen2010/cph-1-a.pdf>]

State County County Subdivision Place	Total population	Race							Hispanic or Latino (of any race)
		One race						Two or More Races	
		White	Black or African American	American Indian and Alaska Native	Asian	Native Hawaiian and Other Pacific Islander	Some Other Race		
Chautauqua County—Con.									
Harmony town.....	2,206	2,173	6	5	10	1	4	7	35
Panama village.....	479	468	1	3	2	0	0	5	9
Jamestown city.....	31,146	27,547	1,273	192	134	15	717	1,268	2,738
Kiantone town.....	1,350	1,329	13	3	0	0	0	5	7
Frewsburg CDP (part).....	0	0	0	0	0	0	0	0	0
Mina town.....	1,106	1,085	0	0	5	0	1	15	8
North Harmony town.....	2,267	2,244	2	5	3	0	2	11	12
Poland town.....	2,356	2,312	3	10	2	0	8	21	36
Kennedy CDP.....	465	462	0	0	0	0	2	1	3
Pomfret town.....	14,965	13,995	338	54	205	6	161	206	607
Fredonia village.....	11,230	10,536	202	30	181	4	134	143	439
Portland town.....	4,827	4,264	366	20	15	0	101	61	290
Brocton village.....	1,486	1,428	3	12	3	0	15	25	71
Ripley town.....	2,415	2,359	5	6	1	2	13	29	33
Ripley CDP.....	872	846	0	3	0	0	9	14	19
Sheridan town.....	2,673	2,577	12	20	8	0	14	42	95
Sherman town.....	1,653	1,614	4	1	6	0	11	17	26
Sherman village.....	730	714	1	0	0	0	1	14	7
Stockton town.....	2,248	2,191	10	3	6	0	11	27	32
Cassadaga village.....	634	623	1	1	2	0	0	7	5
Villanova town.....	1,110	1,073	5	11	5	0	3	13	27
Westfield town.....	4,896	4,752	35	5	19	1	33	51	159
Westfield village.....	3,224	3,114	17	3	16	1	32	41	127
Chemung County.....	88,830	78,771	5,828	233	1,057	20	549	2,372	2,240
Ashland town.....	1,695	1,640	10	4	5	0	7	29	24
Wellsburg village.....	580	568	2	2	2	0	0	6	5
Baldwin town.....	832	797	13	3	2	0	4	13	8
Big Flats town.....	7,731	7,273	131	13	207	2	13	92	98
Big Flats CDP.....	5,277	4,968	77	13	153	2	10	54	62
Catlin town.....	2,618	2,556	12	7	13	0	4	26	20
Pine Valley CDP (part).....	294	275	3	0	5	0	4	7	8
Chemung town.....	2,563	2,490	11	9	6	0	16	31	43
Elmira city.....	29,200	22,850	4,268	121	179	11	302	1,469	1,251
Elmira town.....	6,934	6,591	128	6	82	3	22	102	75
Elmira Heights village (part).....	975	946	7	0	6	0	6	10	8
West Elmira CDP.....	4,967	4,677	114	4	67	3	16	86	60
Erin town.....	1,962	1,899	5	4	6	1	7	40	25
Erin CDP.....	483	470	1	1	1	0	2	8	2
Horseheads town.....	19,485	18,208	394	36	479	3	63	302	329
Breesport CDP.....	626	609	2	6	3	0	3	3	11
Elmira Heights village (part).....	3,122	2,911	79	8	34	2	10	78	48
Horseheads village.....	6,461	6,067	122	10	146	1	21	94	103
Horseheads North CDP.....	2,843	2,700	48	3	47	0	2	43	44
Southport town.....	10,940	9,747	830	23	64	0	95	181	307
Southport CDP.....	7,238	6,826	198	21	33	0	23	137	120
Van Etten town.....	1,557	1,505	7	1	1	0	14	29	28
Van Etten village.....	537	519	2	1	0	0	0	15	10
Veteran town.....	3,313	3,215	19	6	13	0	2	58	32
Millport village.....	312	300	1	4	0	0	0	7	3
Pine Valley CDP (part).....	519	508	2	0	1	0	0	8	8
Chenango County.....	50,477	48,896	345	172	204	6	205	649	929
Afton town.....	2,851	2,778	13	14	11	0	4	31	58
Afton village.....	822	808	2	0	6	0	1	5	30
Bainbridge town.....	3,308	3,235	8	7	15	0	12	31	59
Bainbridge village.....	1,355	1,324	3	2	4	0	10	12	33
Columbus town.....	975	952	2	2	0	0	0	19	7
Coventry town.....	1,655	1,595	4	13	13	1	3	26	28
German town.....	370	346	4	0	8	0	2	10	10
Greene town.....	5,604	5,466	24	16	17	0	12	69	59
Greene village.....	1,580	1,562	1	0	1	0	0	16	9
Guilford town.....	2,922	2,849	9	7	7	1	20	29	66
Guilford CDP.....	362	358	0	2	1	0	0	1	2
Lincklaen town.....	396	388	0	1	2	0	2	3	7
McDonough town.....	886	854	6	6	3	0	6	11	34
New Berlin town.....	2,682	2,595	16	10	9	0	12	40	38
New Berlin village.....	1,028	997	8	2	3	0	5	13	14
North Norwich town.....	1,783	1,730	10	8	12	0	2	21	21
Norwich city.....	7,190	6,804	128	17	43	4	49	145	210
Norwich town.....	3,998	3,862	44	15	19	0	10	48	53
Otselic town.....	1,054	1,028	3	3	8	0	3	9	29
Oxford town.....	3,901	3,784	19	12	10	0	27	49	84
Oxford village.....	1,450	1,404	7	1	3	0	10	25	36
Pharsalia town.....	593	581	1	5	0	0	1	5	10
Pitcher town.....	803	780	6	2	0	0	7	8	30
Plymouth town.....	1,804	1,751	9	7	4	0	4	29	30
Preston town.....	1,044	1,020	8	2	4	0	0	10	10
Sherburne town.....	4,048	3,952	16	7	14	0	21	38	63
Earlville village (part).....	327	321	1	0	0	0	0	5	5
Sherburne village.....	1,367	1,329	11	4	7	0	7	9	29

Table 3.

Race and Hispanic or Latino Origin: 2010—Con.

[For information on confidentiality protection, nonsampling error, and definitions, see Selected Appendixes at <www.census.gov/prod/cen2010/cph-1-a.pdf>]

Not Hispanic or Latino								State County County Subdivision Place
Total	One race						Two or More Races	
	White	Black or African American	American Indian and Alaska Native	Asian	Native Hawaiian and Other Pacific Islander	Some Other Race		
2,171	2,143	6	5	10	1	0	6	Chautauqua County—Con.
470	460	1	3	2	0	0	4	Harmony town
28,408	25,998	1,093	156	131	13	15	1,002	Panama village
1,343	1,324	13	3	0	0	0	3	Jamestown city
0	0	0	0	0	0	0	0	Kiantone town
1,098	1,078	0	0	5	0	0	15	Frewsburg CDP (part)
2,255	2,235	2	5	3	0	1	9	Mina town
2,320	2,284	3	10	2	0	0	21	North Harmony town
462	461	0	0	0	0	0	1	Poland town
14,358	13,629	295	49	201	6	11	167	Kennedy CDP
10,791	10,279	177	27	181	4	8	115	Pomfret town
4,537	4,106	324	18	14	0	30	45	Fredonia village
1,415	1,379	3	11	3	0	0	19	Portland town
2,382	2,342	5	6	1	2	3	23	Brocton village
853	840	0	3	0	0	0	10	Ripley town
2,578	2,508	12	18	7	0	0	33	Ripley CDP
1,627	1,601	4	1	6	0	1	14	Sheridan town
723	709	1	0	0	0	1	12	Sherman town
2,216	2,172	10	3	6	0	0	25	Sherman village
629	618	1	1	2	0	0	7	Stockton town
1,083	1,053	5	10	5	0	1	9	Cassadaga village
4,737	4,658	19	4	19	0	1	36	Villanova town
3,097	3,041	8	3	16	0	1	28	Westfield town
								Westfield village
86,590	77,643	5,528	206	1,041	14	96	2,062	Chemung County
1,671	1,625	10	4	5	0	0	27	Ashland town
575	565	2	2	2	0	0	4	Wellsburg village
824	797	12	3	2	0	0	10	Baldwin town
7,633	7,197	129	13	203	2	2	87	Big Flats town
5,215	4,919	77	13	149	2	2	53	Big Flats CDP
2,598	2,543	11	7	13	0	0	24	Catlin town
286	274	2	0	5	0	0	5	Pine Valley CDP (part)
2,520	2,469	10	9	6	0	2	24	Chemung town
27,949	22,304	4,049	101	178	5	51	1,261	Elmira city
6,859	6,544	127	6	82	3	9	88	Elmira town
967	944	7	0	6	0	0	10	Elmira Heights village (part)
4,907	4,639	113	4	67	3	9	72	West Elmira CDP
1,937	1,883	3	4	6	1	3	37	Erin town
481	468	1	1	1	0	2	8	Erin CDP
19,156	18,003	377	30	475	3	9	259	Horseheads town
615	608	2	1	3	0	0	1	Breesport CDP
3,074	2,881	75	8	34	2	0	74	Elmira Heights village (part)
6,358	6,005	111	10	146	1	1	84	Horseheads village
2,799	2,665	47	3	43	0	2	39	Horseheads North CDP
10,633	9,596	776	22	58	0	19	162	Southport town
7,118	6,745	188	21	32	0	7	125	Southport CDP
1,529	1,493	7	1	1	0	0	27	Van Etten town
527	510	2	1	0	0	0	14	Van Etten village
3,281	3,189	17	6	12	0	1	56	Veteran town
309	297	1	4	0	0	0	7	Millport village
511	501	2	0	1	0	0	7	Pine Valley CDP (part)
49,548	48,265	323	151	200	4	30	575	Chenango County
2,793	2,727	12	13	11	0	1	29	Afton town
792	780	2	0	6	0	1	3	Afton village
3,249	3,197	6	5	14	0	0	27	Bainbridge town
1,322	1,308	1	1	3	0	0	9	Bainbridge village
968	947	2	0	0	0	0	19	Columbus town
1,627	1,580	4	13	13	1	0	16	Coventry town
360	341	3	0	8	0	0	8	German town
5,545	5,421	24	16	17	0	1	66	Greene town
1,571	1,553	1	0	1	0	0	16	Greene village
2,856	2,808	9	7	7	1	0	24	Guilford town
360	356	0	2	1	0	0	1	Guilford CDP
389	383	0	1	2	0	0	3	Lincklaen town
852	836	5	0	2	0	0	9	McDonough town
2,644	2,569	15	9	9	0	5	37	New Berlin town
1,014	988	8	1	3	0	3	11	New Berlin village
1,762	1,716	9	7	12	0	0	18	North Norwich town
6,980	6,658	119	13	42	2	15	131	Norwich city
3,945	3,827	41	14	18	0	2	43	Norwich town
1,025	1,004	3	1	8	0	0	9	Otselic town
3,817	3,732	19	11	10	0	4	41	Oxford town
1,414	1,378	7	1	3	0	4	21	Oxford village
583	572	1	5	0	0	0	5	Pharsalia town
773	759	6	2	0	0	0	6	Pitcher town
1,774	1,732	7	7	4	0	0	24	Plymouth town
1,034	1,010	8	2	4	0	0	10	Preston town
3,985	3,915	15	7	14	0	1	33	Sherburne town
322	316	1	0	0	0	0	5	Earlville village (part)
1,338	1,308	10	4	7	0	1	8	Sherburne village

Table 3.

Race and Hispanic or Latino Origin: 2010—Con.

[For information on confidentiality protection, nonsampling error, and definitions, see Selected Appendixes at <www.census.gov/prod/cen2010/cph-1-a.pdf>]

State County County Subdivision Place	Total population	Race							Hispanic or Latino (of any race)
		One race						Two or More Races	
		White	Black or African American	American Indian and Alaska Native	Asian	Native Hawaiian and Other Pacific Islander	Some Other Race		
Chenango County—Con.									
Smithville town.....	1,330	1,291	11	11	3	0	3	11	11
Smithville Flats CDP.....	351	343	2	3	0	0	0	3	0
Smyrna town.....	1,280	1,255	4	7	2	0	5	7	12
Smyrna village.....	213	209	2	0	0	0	0	2	0
Clinton County.....	82,128	75,997	3,209	286	898	19	540	1,179	2,054
Altona town.....	2,887	2,566	246	17	4	1	17	36	82
Altona CDP.....	730	463	240	4	3	0	14	6	72
Au Sable town.....	3,146	3,041	27	6	17	0	3	52	48
Keeseville village (part).....	986	938	13	5	11	0	1	18	21
Beekmantown town.....	5,545	5,385	64	11	22	0	15	48	73
Black Brook town.....	1,497	1,465	3	7	2	0	0	20	12
Au Sable Forks CDP.....	559	553	0	1	0	0	0	5	0
Champlain town.....	5,754	5,577	22	14	62	2	11	66	79
Champlain village.....	1,101	1,060	2	3	15	0	0	21	28
Rouses Point village.....	2,209	2,126	17	4	31	1	7	23	34
Chazy town.....	4,284	4,179	28	10	20	2	8	37	34
Chazy CDP.....	565	546	5	0	3	0	1	10	6
West Chazy CDP.....	529	508	2	4	1	2	4	8	3
Clinton town.....	737	709	2	2	4	0	2	18	6
Dannemora town.....	4,898	2,913	1,726	29	20	0	168	42	553
Dannemora village (part).....	3,553	1,680	1,649	27	17	0	157	23	522
Lyon Mountain CDP.....	423	406	6	2	2	0	4	3	6
Ellenburg town.....	1,743	1,712	2	6	6	0	0	17	13
Moers town.....	3,592	3,517	12	27	11	1	3	21	30
Moers CDP.....	442	440	1	0	0	0	0	1	3
Peru town.....	6,998	6,754	103	11	38	2	27	63	116
Peru CDP.....	1,591	1,546	14	1	13	0	4	13	33
Plattsburgh city.....	19,989	17,967	700	75	555	6	205	481	679
Plattsburgh town.....	11,870	11,273	227	50	101	2	63	154	228
Cumberland Head CDP.....	1,627	1,576	7	7	9	0	4	24	28
Morrisonville CDP (part).....	858	831	8	1	3	0	1	14	14
Parc CDP.....	254	183	59	3	2	0	4	3	19
Plattsburgh West CDP.....	1,364	1,297	20	4	7	0	12	24	22
Saranac town.....	4,007	3,901	10	15	12	1	6	62	45
Dannemora village (part).....	383	374	0	1	3	0	0	5	1
Redford CDP.....	477	460	5	0	0	0	0	12	3
Schuyler Falls town.....	5,181	5,038	37	6	24	2	12	62	56
Morrisonville CDP (part).....	687	667	9	0	0	0	0	11	10
Columbia County.....	63,096	57,136	2,855	123	1,002	18	683	1,279	2,454
Ancram town.....	1,573	1,516	22	2	10	0	10	13	41
Austerlitz town.....	1,654	1,597	12	3	17	0	4	21	27
Canaan town.....	1,710	1,584	73	1	13	0	16	23	37
Chatham town.....	4,128	3,911	79	3	29	1	33	72	92
Chatham village (part).....	710	605	43	2	10	0	16	34	21
Niverville CDP (part).....	351	335	6	1	3	0	5	1	13
Claverack town.....	6,021	5,621	180	4	44	1	49	122	205
Claverack-Red Mills CDP.....	913	876	17	1	6	0	1	12	13
Philmont village.....	1,379	1,270	26	2	9	0	4	68	43
Clermont town.....	1,965	1,854	16	5	23	1	22	44	103
Copake town.....	3,615	3,470	33	3	26	2	30	51	130
Copake Lake CDP (part).....	764	746	4	3	3	0	5	3	20
Gallatin town.....	1,668	1,621	11	4	7	0	6	19	60
Germantown town.....	1,954	1,871	15	5	23	0	11	29	60
Germantown CDP.....	845	801	5	2	15	0	11	11	36
Ghent town.....	5,402	5,103	84	15	50	3	65	82	206
Chatham village (part).....	1,060	966	17	4	26	2	21	24	68
Ghent CDP.....	564	549	3	0	1	0	1	10	25
Greenport town.....	4,165	3,586	308	5	81	0	60	125	182
Lorenz Park CDP.....	2,053	1,687	199	2	54	0	39	72	106
Stottville CDP (part).....	284	256	16	0	5	0	0	7	4
Hillsdale town.....	1,927	1,863	22	2	12	0	9	19	54
Hudson city.....	6,713	3,962	1,678	27	479	6	211	350	552
Kinderhook town.....	8,498	8,113	86	17	88	0	79	115	359
Kinderhook village.....	1,211	1,174	3	2	7	0	5	20	46
Niverville CDP (part).....	1,311	1,265	8	0	7	0	9	22	21
Valatie village.....	1,819	1,707	25	8	9	0	39	31	186
Livingston town.....	3,646	3,462	65	11	33	0	17	58	110
New Lebanon town.....	2,305	2,221	30	3	22	0	6	23	49
Stockport town.....	2,815	2,589	112	1	20	1	30	62	89
Stottville CDP (part).....	1,091	945	81	1	14	0	6	44	28
Stuyvesant town.....	2,027	1,942	19	5	8	0	23	30	62
Taghkanic town.....	1,310	1,250	10	7	17	3	2	21	36
Copake Lake CDP (part).....	59	57	0	0	0	0	0	2	3
Cortland County.....	49,336	46,901	760	137	416	5	271	846	1,094
Cincinnatus town.....	1,056	1,023	5	5	5	0	10	8	21
Cortland city.....	19,204	17,820	547	48	180	4	164	441	623
Cortlandville town.....	8,509	8,068	108	31	126	0	30	146	128
Blodgett Mills CDP.....	303	300	0	2	0	0	0	1	2

Table 3.

Race and Hispanic or Latino Origin: 2010—Con.

[For information on confidentiality protection, nonsampling error, and definitions, see Selected Appendixes at <www.census.gov/prod/cen2010/cph-1-a.pdf>]

Not Hispanic or Latino								State County County Subdivision Place
Total	One race						Two or More Races	
	White	Black or African American	American Indian and Alaska Native	Asian	Native Hawaiian and Other Pacific Islander	Some Other Race		
1,319	1,283	11	11	3	0	1	10	Chenango County—Con.
351	343	2	3	0	0	0	3	Smithville town
1,268	1,248	4	7	2	0	0	7	Smithville Flats CDP
213	209	2	0	0	0	0	2	Smyrna town
								Smyrna village
80,074	74,832	2,953	266	890	15	112	1,006	Clinton County
2,805	2,515	230	17	4	0	4	35	Altona town
658	417	224	4	3	0	4	6	Altona CDP
3,098	3,006	24	6	17	0	0	45	Au Sable town
965	924	11	5	11	0	0	14	Keeseville village (part)
5,472	5,325	63	11	21	0	9	43	Beekmantown town
1,485	1,454	3	7	2	0	0	19	Black Brook town
559	553	0	1	0	0	0	5	Au Sable Forks CDP
5,675	5,525	20	14	62	1	2	51	Champlain town
1,073	1,039	1	3	15	0	0	15	Champlain village
2,175	2,106	16	4	31	0	2	16	Rouses Point village
4,250	4,153	25	10	20	2	6	34	Chazy town
559	541	5	0	3	0	1	9	Chazy CDP
526	506	2	4	1	2	3	8	West Chazy CDP
731	707	2	1	4	0	0	17	Clinton town
4,345	2,645	1,579	24	18	0	43	36	Dannemora town
3,031	1,429	1,507	23	15	0	40	17	Dannemora village (part)
417	403	6	1	2	0	2	3	Lyon Mountain CDP
1,730	1,699	2	6	6	0	0	17	Ellenburg town
3,562	3,493	10	27	11	1	1	19	Moers town
439	437	1	0	0	0	0	1	Moers CDP
6,882	6,672	100	8	38	2	6	56	Peru town
1,558	1,519	14	1	13	0	0	11	Peru CDP
19,310	17,631	643	69	550	4	25	388	Plattsburgh city
11,642	11,138	207	47	101	2	16	131	Plattsburgh town
1,599	1,555	6	7	9	0	2	20	Cumberland Head CDP
844	821	8	0	3	0	0	12	Morrisonville CDP (part)
235	180	50	3	2	0	0	0	Parc CDP
1,342	1,287	20	4	7	0	5	19	Plattsburgh West CDP
3,962	3,870	10	13	12	1	0	56	Saranac town
382	373	0	1	3	0	0	5	Dannemora village (part)
474	457	5	0	0	0	0	12	Redford CDP
5,125	4,999	35	6	24	2	0	59	Schuyler Falls town
677	660	9	0	0	0	0	8	Morrisonville CDP (part)
60,642	55,672	2,691	85	998	15	97	1,084	Columbia County
1,532	1,489	19	2	10	0	0	12	Ancram town
1,627	1,576	12	3	17	0	1	18	Austerlitz town
1,673	1,563	71	1	13	0	7	18	Canaan town
4,036	3,859	77	2	28	1	8	61	Chatham town
689	597	43	1	10	0	5	33	Chatham village (part)
338	327	6	1	3	0	0	1	Niverville CDP (part)
5,816	5,489	166	4	44	0	3	110	Claverack town
900	865	17	1	6	0	0	11	Claverack-Red Mills CDP
1,336	1,240	25	2	9	0	0	60	Philmont village
1,862	1,770	14	5	23	0	9	41	Clermont town
3,485	3,382	28	3	25	2	3	42	Copake town
744	731	4	3	3	0	0	3	Copake Lake CDP (part)
1,608	1,565	11	4	7	0	3	18	Gallatin town
1,894	1,825	15	5	23	0	2	24	Germantown town
809	776	5	2	15	0	2	9	Germantown CDP
5,196	4,998	79	9	50	2	4	54	Ghent town
992	934	16	4	26	1	1	10	Chatham village (part)
539	527	3	0	1	0	0	8	Ghent CDP
3,983	3,499	283	5	81	0	9	106	Greenport town
1,947	1,640	179	2	54	0	9	63	Lorenz Park CDP
280	255	13	0	5	0	0	7	Stottville CDP (part)
1,873	1,824	21	1	12	0	0	15	Hillsdale town
6,161	3,723	1,598	21	479	6	30	304	Hudson city
8,139	7,878	71	6	87	0	7	90	Kinderhook town
1,165	1,139	3	1	7	0	0	15	Kinderhook village
1,290	1,255	8	0	7	0	0	20	Niverville CDP (part)
1,633	1,582	21	0	9	0	4	17	Valatie village
3,536	3,390	60	3	33	0	3	47	Livingston town
2,256	2,182	28	3	21	0	0	22	New Lebanon town
2,726	2,533	109	1	20	1	3	59	Stockport town
1,063	923	81	1	14	0	1	43	Stottville CDP (part)
1,965	1,904	19	4	8	0	4	26	Stuyvesant town
1,274	1,223	10	3	17	3	1	17	Taghkanic town
56	55	0	0	0	0	0	1	Copake Lake CDP (part)
48,242	46,252	705	126	412	3	14	730	Cortland County
1,035	1,014	5	1	5	0	3	7	Cincinnatus town
18,581	17,479	503	47	178	2	3	369	Cortland city
8,381	7,985	101	29	126	0	3	137	Cortlandville town
301	298	0	2	0	0	0	1	Blodgett Mills CDP

Table 3.

Race and Hispanic or Latino Origin: 2010—Con.

[For information on confidentiality protection, nonsampling error, and definitions, see Selected Appendixes at <www.census.gov/prod/cen2010/cph-1-a.pdf>]

State County County Subdivision Place	Total population	Race							Hispanic or Latino (of any race)
		One race						Two or More Races	
		White	Black or African American	American Indian and Alaska Native	Asian	Native Hawaiian and Other Pacific Islander	Some Other Race		
Cortland County—Con.									
Cortlandville town—Con.									
Cortland West CDP.....	1,356	1,298	6	6	24	0	5	17	19
Homer village (part).....	31	30	0	0	0	0	0	1	0
McGraw village.....	1,053	1,006	10	8	3	0	3	23	10
Munsons Corners CDP.....	2,728	2,484	81	14	68	0	18	63	68
Cuyler town.....	980	939	1	4	7	0	1	28	19
Freetown town.....	757	739	7	2	2	0	0	7	6
Harford town.....	943	923	7	1	2	0	0	10	2
Homer town.....	6,405	6,179	34	12	55	1	33	91	89
Homer village (part).....	3,260	3,121	21	5	41	0	7	65	42
Lapeer town.....	767	758	1	0	2	0	0	6	11
Marathon town.....	1,967	1,925	7	6	6	0	5	18	33
Marathon village.....	919	901	2	5	3	0	1	7	11
Preble town.....	1,393	1,361	2	5	7	0	9	9	29
Scott town.....	1,176	1,157	5	1	5	0	5	3	16
Solon town.....	1,079	1,055	2	3	1	0	1	17	17
Taylor town.....	523	511	2	0	2	0	0	8	18
Truxton town.....	1,133	1,108	7	2	2	0	2	12	25
Virgil town.....	2,401	2,329	17	11	13	0	9	22	41
Willet town.....	1,043	1,006	8	6	1	0	2	20	16
Delaware County.....	47,980	45,675	779	131	367	12	394	622	1,560
Andes town.....	1,301	1,247	12	2	15	0	13	12	34
Andes CDP.....	252	243	2	1	2	0	2	2	15
Bovina town.....	633	607	5	1	11	0	0	9	12
Colchester town.....	2,077	2,034	12	3	6	0	1	21	39
Downsville CDP.....	617	602	3	0	0	0	1	11	4
Davenport town.....	2,965	2,903	19	3	14	0	4	22	56
Davenport Center CDP.....	349	345	2	0	0	0	0	2	2
Delhi town.....	5,117	4,577	271	12	79	2	83	93	257
Delhi village.....	3,087	2,623	249	12	59	1	77	66	229
Deposit town.....	1,712	1,636	40	5	3	0	3	25	50
Deposit village (part).....	844	808	18	3	0	0	0	15	28
Franklin town.....	2,411	2,314	22	5	15	2	21	32	50
Franklin village.....	374	360	4	0	1	0	0	9	6
Hamden town.....	1,323	1,288	6	9	2	0	4	14	49
Hancock town.....	3,224	3,111	27	7	20	0	11	48	111
Hancock village.....	1,031	982	9	6	8	0	7	19	55
Harpersfield town.....	1,577	1,516	21	4	8	0	10	18	56
Stamford village (part).....	398	382	1	0	5	0	2	8	19
Kortright town.....	1,675	1,573	44	7	15	0	5	31	65
Bloomville CDP.....	213	205	2	1	1	0	0	4	5
Masonville town.....	1,320	1,284	11	0	4	0	5	16	17
Meredith town.....	1,529	1,455	10	7	23	1	5	28	29
Middletown town.....	3,750	3,406	30	25	55	2	171	61	314
Fleischmanns village.....	351	246	2	8	3	0	90	2	128
Margaretville village.....	596	550	5	7	28	0	4	2	17
Roxbury town.....	2,502	2,448	18	4	6	2	3	21	57
Sidney town.....	5,774	5,564	52	9	45	0	25	79	113
Sidney village.....	3,900	3,749	33	3	41	0	20	54	88
Stamford town.....	2,267	2,128	86	2	7	3	7	34	77
Hobart village.....	441	421	11	1	1	0	1	6	12
Stamford village (part).....	721	692	14	0	0	0	2	13	25
Tompkins town.....	1,247	1,175	52	3	3	0	0	14	24
Walton town.....	5,576	5,409	41	23	36	0	23	44	150
Walton village.....	3,088	2,966	33	16	23	0	21	29	102
Dutchess County.....	297,488	238,387	29,518	893	10,437	108	10,345	7,800	31,267
Amenia town.....	4,436	3,954	183	17	63	1	110	108	376
Amenia CDP.....	955	840	35	6	14	0	35	25	133
Beacon city.....	15,541	9,887	3,612	54	253	0	1,039	696	3,219
Beekman town.....	14,621	11,851	1,719	34	400	2	379	236	1,332
Clinton town.....	4,312	4,031	106	7	50	1	53	64	161
Dover town.....	8,699	7,482	426	21	115	1	405	249	1,199
Dover Plains CDP.....	1,323	1,097	64	10	8	0	87	57	267
East Fishkill town.....	29,029	25,713	1,000	35	1,179	9	579	514	2,224
Hillside Lake CDP.....	1,084	980	26	2	21	0	42	13	89
Hopewell Junction CDP.....	376	328	8	0	6	0	18	16	30
Fishkill town.....	22,107	17,022	2,297	52	1,700	13	548	475	2,420
Brinckerhoff CDP (part).....	2,759	2,386	160	4	101	0	54	54	303
Fishkill village.....	2,171	1,597	120	3	328	4	73	46	236
Merritt Park CDP.....	1,256	656	118	2	430	0	20	30	108
Hyde Park town.....	21,571	18,795	1,286	33	533	10	396	518	1,204
Fairview CDP (part).....	1,563	1,264	158	1	49	0	37	54	120
Haviland CDP.....	3,634	3,168	207	2	79	0	89	89	199
Hyde Park CDP.....	1,908	1,760	63	1	32	0	31	21	94
Staatsburg CDP.....	377	363	1	2	4	0	1	6	20
La Grange town.....	15,730	13,959	590	35	633	4	225	284	1,116
Freedom Plains CDP.....	421	380	6	0	19	0	8	8	24
Red Oaks Mill CDP (part).....	1,237	1,083	94	0	33	0	15	12	102
Titusville CDP.....	811	739	39	0	15	0	8	10	62

Table 3.

Race and Hispanic or Latino Origin: 2010—Con.

[For information on confidentiality protection, nonsampling error, and definitions, see Selected Appendixes at <www.census.gov/prod/cen2010/cph-1-a.pdf>]

Not Hispanic or Latino									State County County Subdivision Place
Total	One race						Two or More Races		
	White	Black or African American	American Indian and Alaska Native	Asian	Native Hawaiian and Other Pacific Islander	Some Other Race			
1,337	1,285	6	5	24	0	2	15	Cortland County—Con.	
31	30	0	0	0	0	0	1	Cortlandville town—Con.	
1,043	1,000	10	8	3	0	0	22	Cortland West CDP	
2,660	2,446	75	13	68	0	1	57	Homer village (part)	
961	925	1	3	7	0	0	25	McGraw village	
751	733	7	2	2	0	0	7	Munsons Corners CDP	
941	922	7	1	2	0	0	9	Cuyler town	
6,316	6,129	34	11	55	1	4	82	Freetown town	
3,218	3,086	21	5	41	0	3	62	Harford town	
756	748	1	0	2	0	0	5	Homer town	
1,934	1,899	7	6	5	0	0	17	Homer village (part)	
908	892	2	5	2	0	0	7	Lapeer town	
1,364	1,340	2	5	7	0	1	9	Marathon town	
1,160	1,150	5	0	4	0	0	1	Marathon village	
1,062	1,043	2	3	1	0	0	13	Preble town	
505	494	2	0	2	0	0	7	Scott town	
1,108	1,089	7	2	2	0	0	8	Solon town	
2,360	2,300	16	10	13	0	0	21	Taylor town	
1,027	1,002	5	6	1	0	0	13	Truxton town	
								Virgil town	
								Willet town	
46,420	44,706	691	102	363	6	31	521	Delaware County	
1,267	1,228	12	2	15	0	1	9	Andes town	
237	230	2	1	2	0	0	2	Andes CDP	
621	597	5	1	10	0	0	8	Bovina town	
2,038	1,998	12	2	6	0	0	20	Colchester town	
613	599	3	0	0	0	0	11	Downsville CDP	
2,909	2,853	18	3	14	0	2	19	Davenport town	
347	343	2	0	0	0	0	2	Davenport Center CDP	
4,860	4,455	233	5	78	1	7	81	Delhi town	
2,858	2,518	215	5	58	0	6	56	Delhi village	
1,662	1,593	36	5	3	0	0	25	Deposit town	
816	782	16	3	0	0	0	15	Deposit village (part)	
2,361	2,296	22	3	15	0	1	24	Franklin town	
368	357	4	0	1	0	0	6	Franklin village	
1,274	1,251	5	6	2	0	0	10	Hamden town	
3,113	3,015	27	7	20	0	3	41	Hancock town	
976	936	9	6	8	0	1	16	Hancock village	
1,521	1,475	19	4	8	0	0	15	Harpersfield town	
379	367	1	0	5	0	0	6	Stamford village (part)	
1,610	1,543	31	6	15	0	1	14	Kortright town	
208	203	2	1	1	0	0	1	Bloomville CDP	
1,303	1,273	11	0	4	0	0	15	Masonville town	
1,500	1,442	6	4	23	1	0	24	Meredith town	
3,436	3,275	28	20	55	2	2	54	Middletown town	
223	213	2	3	3	0	0	2	Fleischmanns village	
579	539	4	7	28	0	0	1	Margaretville village	
2,445	2,398	17	3	6	2	1	18	Roxbury town	
5,661	5,491	46	9	44	0	6	65	Sidney town	
3,812	3,686	29	3	40	0	5	49	Sidney village	
2,190	2,075	79	1	7	0	4	24	Stamford town	
429	411	11	1	1	0	0	5	Hobart village	
696	674	12	0	0	0	0	10	Stamford village (part)	
1,223	1,152	51	3	3	0	0	14	Tompkins town	
5,426	5,296	33	18	35	0	3	41	Walton town	
2,986	2,897	25	12	23	0	3	26	Walton village	
266,221	221,812	27,395	465	10,330	80	725	5,414	Dutchess County	
4,060	3,720	172	17	61	0	8	82	Amenia town	
822	752	32	6	12	0	0	20	Amenia CDP	
12,322	8,333	3,232	26	250	0	79	402	Beacon city	
13,289	11,067	1,559	28	387	2	60	186	Beekman town	
4,151	3,930	97	5	50	1	12	56	Clinton town	
7,500	6,828	379	17	115	0	3	158	Dover town	
1,056	946	62	10	8	0	0	30	Dover Plains CDP	
26,805	24,295	918	21	1,162	4	66	339	East Fishkill town	
995	933	26	1	21	0	5	9	Hillside Lake CDP	
346	310	8	0	6	0	8	14	Hopewell Junction CDP	
19,687	15,479	2,083	45	1,695	10	57	318	Fishkill town	
2,456	2,169	145	2	101	0	0	39	Brinckerhoff CDP (part)	
1,935	1,464	107	1	328	4	4	27	Fishkill village	
1,148	577	113	1	430	0	4	23	Merritt Park CDP	
20,367	18,143	1,210	27	526	10	55	396	Hyde Park town	
1,443	1,203	152	1	49	0	2	36	Fairview CDP (part)	
3,435	3,079	191	2	78	0	21	64	Haviland CDP	
1,814	1,710	60	1	32	0	1	10	Hyde Park CDP	
357	346	0	2	4	0	0	5	Staatsburg CDP	
14,614	13,188	545	26	630	4	26	195	La Grange town	
397	366	6	0	18	0	0	7	Freedom Plains CDP	
1,135	999	90	0	33	0	5	8	Red Oaks Mill CDP (part)	
749	698	28	0	15	0	4	4	Titusville CDP	

Table 3.

Race and Hispanic or Latino Origin: 2010—Con.

[For information on confidentiality protection, nonsampling error, and definitions, see Selected Appendixes at <www.census.gov/prod/cen2010/cph-1-a.pdf>]

State County County Subdivision Place	Total population	Race							Two or More Races	Hispanic or Latino (of any race)
		One race								
		White	Black or African American	American Indian and Alaska Native	Asian	Native Hawaiian and Other Pacific Islander	Some Other Race			
Dutchess County—Con.										
Milan town.....	2,370	2,258	45	11	12	1	18	25	105	
North East town.....	3,031	2,689	82	10	32	1	160	57	275	
Millerton village.....	958	776	51	1	15	0	77	38	131	
Pawling town.....	8,463	7,507	233	32	193	5	344	149	865	
Pawling village.....	2,347	1,963	54	18	88	1	193	30	387	
Pine Plains town.....	2,473	2,290	36	6	26	4	66	45	172	
Pine Plains CDP.....	1,353	1,239	10	3	15	1	46	39	114	
Pleasant Valley town.....	9,672	8,953	284	20	110	3	84	218	452	
Pleasant Valley CDP.....	1,145	1,076	29	1	11	0	9	19	43	
Salt Point CDP.....	190	177	6	0	4	0	0	3	2	
Poughkeepsie city.....	32,736	16,649	10,967	299	528	20	2,798	1,475	6,384	
Poughkeepsie town.....	43,341	33,535	4,230	107	2,636	13	1,411	1,409	4,233	
Arlington CDP.....	4,061	2,575	664	36	327	0	221	238	574	
Crown Heights CDP.....	2,840	2,203	269	8	162	1	96	101	313	
Fairview CDP (part).....	3,952	2,970	546	6	139	0	167	124	356	
Red Oaks Mill CDP (part).....	2,376	2,024	131	8	100	0	51	62	183	
Spackenkill CDP.....	4,123	3,293	194	2	451	6	82	95	296	
Wappingers Falls village (part).....	942	778	49	1	9	0	82	23	174	
Red Hook town.....	11,319	10,411	220	26	272	5	184	201	555	
Red Hook village.....	1,961	1,792	19	6	68	0	52	24	128	
Tivoli village.....	1,118	1,045	3	1	24	4	11	30	59	
Rhinebeck town.....	7,548	6,976	189	8	134	4	140	97	387	
Rhinebeck village.....	2,657	2,441	44	1	56	0	80	35	177	
Rhinecliff CDP.....	425	397	12	0	3	0	2	11	8	
Stanford town.....	3,823	3,586	69	11	39	3	50	65	219	
Union Vale town.....	4,877	4,556	79	1	115	0	50	76	227	
Wappinger town.....	27,048	21,930	1,740	64	1,351	3	1,198	762	3,860	
Brinckerhoff CDP (part).....	141	122	1	0	11	0	6	1	9	
Myers Corner CDP.....	6,790	5,663	338	14	480	1	153	141	678	
Wappingers Falls village (part).....	4,580	3,223	359	13	256	0	480	249	1,275	
Washington town.....	4,741	4,353	125	10	63	5	108	77	282	
Millbrook village.....	1,452	1,345	29	1	14	0	46	17	106	
Erie County.....	919,040	735,244	123,931	5,908	23,789	219	13,427	16,522	41,731	
Alden town.....	10,865	9,433	1,164	33	45	0	125	65	285	
Alden village.....	2,605	2,536	14	8	31	0	1	15	12	
Town Line CDP (part).....	2,173	2,150	2	1	3	0	0	17	16	
Amherst town.....	122,366	102,558	7,009	220	9,675	26	666	2,212	2,870	
Eggertsville CDP.....	15,019	11,592	1,828	31	1,091	1	80	396	429	
University at Buffalo CDP.....	6,066	3,903	524	12	1,355	1	109	162	306	
Williamsville village (part).....	5,282	4,839	117	6	223	0	30	67	89	
Aurora town.....	13,782	13,500	41	10	83	2	32	114	143	
Billington Heights CDP (part).....	735	714	2	0	6	0	1	12	6	
East Aurora village.....	6,236	6,099	28	6	31	2	14	56	67	
Boston town.....	8,023	7,894	10	19	25	2	21	52	78	
North Boston CDP.....	2,521	2,494	3	1	8	1	1	13	24	
Brant town.....	2,065	1,915	20	95	1	0	6	28	57	
Farnham village.....	382	340	6	28	0	0	3	5	5	
Buffalo city.....	261,310	131,753	100,774	2,009	8,409	119	10,247	7,999	27,519	
Cattaraugus Reservation.....	1,833	150	2	1,609	7	0	1	64	65	
Cheektowaga town.....	88,226	77,769	7,069	223	1,336	14	459	1,356	1,900	
Cheektowaga CDP.....	75,178	65,225	6,881	189	1,252	12	427	1,192	1,672	
Depew village (part).....	9,369	9,019	136	19	67	1	20	107	152	
Sloan village.....	3,661	3,508	51	15	17	1	12	57	76	
Williamsville village (part).....	18	17	1	0	0	0	0	0	0	
Clarence town.....	30,673	28,785	350	31	1,093	6	68	340	418	
Clarence CDP.....	2,646	2,592	14	5	20	0	4	11	21	
Clarence Center CDP.....	2,257	2,134	24	2	54	0	0	43	26	
Harris Hill CDP.....	5,508	5,127	77	6	217	2	14	65	94	
Colden town.....	3,265	3,220	3	8	14	2	2	16	17	
Collins town.....	6,601	5,013	1,127	190	15	0	184	72	457	
Gowanda village (part).....	810	708	6	68	5	0	2	21	23	
Concord town.....	8,494	8,268	55	42	36	1	14	78	151	
Springville village.....	4,296	4,128	46	35	26	1	13	47	99	
Eden town.....	7,688	7,534	32	23	19	2	35	43	136	
Eden CDP.....	3,516	3,447	17	11	10	1	7	23	23	
Elma town.....	11,317	11,192	19	13	32	5	15	41	72	
Billington Heights CDP (part).....	950	940	0	1	4	0	2	3	6	
Elma Center CDP.....	2,571	2,550	4	5	8	1	1	2	14	
Evans town.....	16,356	15,762	115	202	34	5	36	202	299	
Angola village.....	2,127	2,020	12	45	2	0	10	38	63	
Angola on the Lake CDP.....	1,675	1,623	8	24	1	0	1	18	24	
Lake Erie Beach CDP.....	3,872	3,733	18	48	3	1	10	59	54	
Grand Island town.....	20,374	19,069	441	99	459	3	84	219	363	
Grandyle Village CDP.....	4,629	4,416	59	26	71	1	12	44	96	
Hamburg town.....	56,936	55,242	433	179	325	6	225	526	1,214	
Blasdell village.....	2,553	2,442	36	11	11	0	11	42	95	
Hamburg village.....	9,409	9,235	36	16	40	0	19	63	135	
Wanakah CDP.....	3,199	3,113	9	22	18	0	12	25	53	
Holland town.....	3,401	3,329	16	14	8	0	3	31	38	
Holland CDP.....	1,206	1,184	4	7	0	0	1	10	14	

Table 3.

Race and Hispanic or Latino Origin: 2010—Con.

[For information on confidentiality protection, nonsampling error, and definitions, see Selected Appendixes at <www.census.gov/prod/cen2010/cph-1-a.pdf>]

Not Hispanic or Latino								State County County Subdivision Place
Total	One race						Two or More Races	
	White	Black or African American	American Indian and Alaska Native	Asian	Native Hawaiian and Other Pacific Islander	Some Other Race		
2,265	2,189	35	7	12	0	1	21	Dutchess County—Con.
2,756	2,594	74	2	32	1	15	38	Milan town
827	738	44	0	15	0	4	26	North East town
7,598	7,102	211	8	183	3	8	83	Millerton village
1,960	1,803	51	4	87	0	3	12	Pawling town
2,301	2,208	29	2	26	3	0	33	Pawling village
1,239	1,187	6	2	15	0	0	29	Pine Plains town
9,220	8,637	264	15	109	1	12	182	Pine Plains CDP
1,102	1,047	26	1	11	0	1	16	Pleasant Valley town
188	176	5	0	4	0	0	3	Pleasant Valley CDP
26,352	14,252	10,407	71	521	14	86	1,001	Salt Point CDP
39,108	31,254	3,983	58	2,614	12	121	1,066	Poughkeepsie city
3,487	2,331	628	11	321	0	24	172	Poughkeepsie town
2,527	2,015	251	8	162	0	12	79	Arlington CDP
3,596	2,827	522	6	138	0	9	94	Crown Heights CDP
2,193	1,919	125	2	100	0	0	47	Fairview CDP (part)
3,827	3,101	181	1	450	6	11	77	Red Oaks Mill CDP (part)
768	687	43	0	9	0	8	21	Spackenkill CDP
10,764	10,089	190	19	272	1	24	169	Wappingers Falls village (part)
1,833	1,727	18	1	68	0	1	18	Red Hook town
1,059	1,007	2	0	24	0	5	21	Red Hook village
7,161	6,738	185	8	132	4	13	81	Tivoli village
2,480	2,347	42	1	56	0	6	28	Rhinebeck town
417	390	12	0	3	0	1	11	Rhinebeck village
3,604	3,423	64	10	39	2	9	57	Rhinecliff CDP
4,650	4,406	74	0	110	0	4	56	Stanford town
23,188	19,741	1,564	43	1,341	3	55	441	Union Vale town
132	118	1	0	11	0	1	1	Wappinger town
6,112	5,234	316	10	476	1	14	61	Brinckerhoff CDP (part)
3,305	2,565	325	7	254	0	23	131	Myers Corner CDP
4,459	4,196	120	10	63	5	11	54	Wappingers Falls village (part)
1,346	1,290	28	1	14	0	2	11	Washington town
								Millbrook village
877,309	714,156	119,916	5,199	23,621	165	1,023	13,229	Erie County
10,580	9,295	1,118	32	45	0	31	59	Alden town
2,593	2,525	14	8	31	0	0	15	Alden village
2,157	2,136	2	1	3	0	0	15	Town Line CDP (part)
119,496	100,778	6,765	196	9,643	26	159	1,929	Amherst town
14,590	11,351	1,778	30	1,083	1	12	335	Eggertsville CDP
5,760	3,761	479	9	1,348	1	23	139	University at Buffalo CDP
5,193	4,779	115	6	222	0	14	57	Williamsville village (part)
13,639	13,394	40	8	83	0	9	105	Aurora town
729	709	2	0	6	0	0	12	Billington Heights CDP (part)
6,169	6,050	28	4	31	0	4	52	East Aurora village
7,945	7,835	10	18	25	2	9	46	Boston town
2,497	2,471	3	1	8	1	1	12	North Boston CDP
2,008	1,868	20	93	1	0	0	26	Brant town
377	338	6	28	0	0	0	5	Farnham village
233,791	119,801	97,637	1,597	8,313	79	445	5,919	Buffalo city
1,768	145	2	1,554	7	0	0	60	Cattaraugus Reservation
86,326	76,673	6,898	200	1,333	10	88	1,124	Cheektowaga town
73,506	64,288	6,716	171	1,249	9	81	992	Cheektowaga CDP
9,217	8,913	131	16	67	1	6	83	Depew village (part)
3,585	3,455	50	13	17	0	1	49	Sloan village
18	17	1	0	0	0	0	0	Williamsville village (part)
30,255	28,451	345	30	1,089	6	23	311	Clarence town
2,625	2,576	12	5	20	0	1	11	Clarence CDP
2,231	2,109	24	1	54	0	0	43	Clarence Center CDP
5,414	5,060	76	6	216	2	0	54	Harris Hill CDP
3,248	3,203	3	8	14	2	2	16	Colden town
6,144	4,809	1,048	181	15	0	35	56	Collins town
787	697	6	65	5	0	0	14	Gowanda village (part)
8,343	8,160	49	32	36	1	1	64	Concord town
4,197	4,065	40	27	26	1	0	38	Springville village
7,552	7,440	32	23	18	1	2	36	Eden town
3,493	3,433	17	11	10	1	1	20	Eden CDP
11,245	11,149	19	10	31	4	1	31	Elma town
944	939	0	0	4	0	0	1	Billington Heights CDP (part)
2,557	2,538	4	5	8	0	0	2	Elma Center CDP
16,057	15,547	106	186	34	4	4	176	Evans town
2,064	1,983	10	38	2	0	0	31	Angola village
1,651	1,605	8	22	1	0	0	15	Angola on the Lake CDP
3,818	3,702	15	43	3	0	2	53	Lake Erie Beach CDP
20,011	18,805	431	95	453	3	22	202	Grand Island town
4,533	4,343	59	23	66	1	2	39	Grandville Village CDP
55,722	54,366	404	158	322	4	30	438	Hamburg town
2,458	2,371	32	9	11	0	3	32	Blasdell village
9,274	9,135	33	14	40	0	1	51	Hamburg village
3,146	3,073	9	20	18	0	2	24	Wanakah CDP
3,363	3,301	13	14	8	0	0	27	Holland town
1,192	1,173	3	7	0	0	0	9	Holland CDP

Table 3.

Race and Hispanic or Latino Origin: 2010—Con.

[For information on confidentiality protection, nonsampling error, and definitions, see Selected Appendixes at <www.census.gov/prod/cen2010/cph-1-a.pdf>]

State County County Subdivision Place	Total population	Race						Two or More Races	Hispanic or Latino (of any race)
		One race							
		White	Black or African American	American Indian and Alaska Native	Asian	Native Hawaiian and Other Pacific Islander	Some Other Race		
Erie County—Con.									
Lackawanna city.....	18,141	15,215	1,790	57	121	7	364	587	1,283
Lancaster town.....	41,604	40,365	407	85	248	0	111	388	588
Depew village (part).....	5,934	5,744	48	15	34	0	18	75	109
Lancaster village.....	10,352	10,083	71	27	25	0	28	118	150
Town Line CDP (part).....	194	193	0	1	0	0	0	0	3
Marilla town.....	5,327	5,252	13	11	19	0	4	28	33
Newstead town.....	8,594	8,340	42	86	34	3	14	75	85
Akron village.....	2,868	2,762	13	42	8	0	6	37	37
North Collins town.....	3,523	3,398	11	46	0	0	14	54	82
North Collins village.....	1,232	1,160	2	28	0	0	4	38	46
Orchard Park town.....	29,054	28,095	211	63	372	6	72	235	465
Orchard Park village.....	3,246	3,124	30	12	37	1	6	36	58
Sardinia town.....	2,775	2,716	6	13	18	0	3	19	17
Tonawanda city.....	15,130	14,619	138	71	89	3	54	156	310
Tonawanda town.....	73,567	68,462	2,234	312	981	2	433	1,143	2,003
Kenmore village.....	15,423	14,311	461	92	150	1	108	300	518
Tonawanda CDP.....	58,144	54,151	1,773	220	831	1	325	843	1,485
Tonawanda Reservation.....	34	0	0	34	0	0	0	0	0
Wales town.....	3,005	2,924	16	15	11	1	5	33	32
West Seneca town.....	44,711	43,472	383	96	280	4	130	346	751
West Seneca CDP.....	44,711	43,472	383	96	280	4	130	346	751
Essex County.....	39,370	37,100	1,073	126	263	9	320	479	993
Chesterfield town.....	2,445	2,398	4	3	8	0	1	31	14
Keeseville village (part).....	829	808	3	1	2	0	1	14	4
Crown Point town.....	2,024	1,978	3	0	18	0	11	14	23
Elizabethtown town.....	1,163	1,131	5	1	5	3	4	14	7
Elizabethtown CDP.....	754	727	4	0	3	3	3	14	2
Essex town.....	671	663	0	0	2	0	0	6	5
Jay town.....	2,506	2,454	13	8	2	1	4	24	30
Keene town.....	1,105	1,079	2	2	8	0	2	12	2
Lewis town.....	1,382	1,331	32	4	2	0	5	8	12
Minerva town.....	809	776	1	2	9	0	1	20	2
Moriah town.....	4,798	4,625	80	8	15	0	24	46	97
Mineville CDP.....	1,269	1,173	66	3	4	0	12	11	28
Port Henry village.....	1,194	1,169	3	0	3	0	4	15	35
Witherbee CDP.....	347	337	5	3	0	0	0	2	5
Newcomb town.....	436	430	0	1	2	0	1	2	5
North Elba town.....	8,957	7,519	887	56	113	5	237	140	654
Lake Placid village.....	2,521	2,416	23	8	45	2	7	20	33
Saranac Lake village (part).....	1,367	1,308	19	8	7	0	3	22	23
North Hudson town.....	240	238	0	0	1	0	0	1	3
St. Armand town.....	1,548	1,509	2	9	1	0	3	24	23
Saranac Lake village (part).....	142	135	1	4	0	0	0	2	2
Schroon town.....	1,654	1,595	5	9	7	0	12	26	23
Schroon Lake CDP.....	833	803	4	5	3	0	2	16	10
Ticonderoga town.....	5,042	4,897	18	16	47	0	11	53	48
Ticonderoga CDP.....	3,382	3,278	8	10	36	0	7	43	36
Westport town.....	1,312	1,274	7	1	9	0	3	18	24
Westport CDP.....	518	498	3	1	5	0	0	11	20
Willsboro town.....	2,025	1,974	9	5	5	0	1	31	7
Willsboro CDP.....	753	739	0	1	0	0	0	13	0
Wilmington town.....	1,253	1,229	5	1	9	0	0	9	14
Wilmington CDP.....	937	921	2	1	6	0	0	7	10
Franklin County.....	51,599	43,437	3,127	3,797	219	10	385	624	1,506
Bangor town.....	2,224	2,166	7	12	2	0	5	32	21
Bellmont town.....	1,434	1,400	5	10	6	0	1	12	14
Bombay town.....	1,357	1,080	10	230	11	0	1	25	12
Brandon town.....	577	558	1	3	2	0	2	11	9
Brighton town.....	1,435	1,368	27	6	12	1	6	15	23
Paul Smiths CDP.....	671	623	24	5	7	1	4	7	17
Burke town.....	1,465	1,424	6	7	5	0	3	20	12
Burke village.....	211	204	0	0	0	0	0	7	7
Chateaugay town.....	2,155	1,983	122	13	2	6	14	15	52
Chateaugay village.....	833	819	2	2	1	6	0	3	6
Constable town.....	1,566	1,532	7	16	1	1	1	8	16
Dickinson town.....	823	806	2	3	3	0	0	9	3
Duane town.....	174	173	0	0	0	0	1	0	2
Fort Covington town.....	1,676	1,409	9	191	1	0	0	66	47
Fort Covington Hamlet CDP (part).....	1,292	1,042	5	186	1	0	0	58	42
Franklin town.....	1,140	1,114	0	9	0	1	1	15	12
Harrietstown town.....	5,709	5,444	72	37	46	0	9	101	93
Saranac Lake village (part).....	3,897	3,688	60	27	40	0	9	73	74
Malone town.....	14,545	11,218	2,695	122	87	0	321	102	1,042
Malone village.....	5,911	5,675	36	64	46	0	22	68	96
Moir town.....	2,934	2,862	1	34	17	0	1	19	18
Brushton village.....	474	459	0	7	0	0	0	8	3
St. Regis Mohawk Reservation.....	3,228	92	2	3,050	0	0	0	84	16
Santa Clara town.....	345	339	1	3	0	0	0	2	0
Tupper Lake town.....	5,971	5,723	150	32	17	1	10	38	75

Table 3.

Race and Hispanic or Latino Origin: 2010—Con.

[For information on confidentiality protection, nonsampling error, and definitions, see Selected Appendixes at <www.census.gov/prod/cen2010/cph-1-a.pdf>]

Not Hispanic or Latino								State County County Subdivision Place
Total	One race						Two or More Races	
	White	Black or African American	American Indian and Alaska Native	Asian	Native Hawaiian and Other Pacific Islander	Some Other Race		
16,858	14,507	1,670	51	118	7	29	476	Erie County—Con.
41,016	39,938	400	73	246	0	27	332	Lackawanna city
5,825	5,662	48	15	34	0	5	61	Lancaster town
10,202	9,972	70	26	25	0	8	101	Depew village (part)
191	191	0	0	0	0	0	0	Lancaster village
5,294	5,224	13	9	19	0	1	28	Town Line CDP (part)
8,509	8,276	42	81	34	3	3	70	Marilla town
2,831	2,735	13	40	8	0	0	35	Newstead town
3,441	3,343	11	44	0	0	1	42	Akron village
1,186	1,129	2	26	0	0	0	29	North Collins town
28,589	27,750	204	47	368	4	11	205	North Collins village
3,188	3,074	29	11	37	1	1	35	Orchard Park town
2,758	2,704	5	12	18	0	1	18	Orchard Park village
14,820	14,402	136	53	87	2	7	133	Sardinia town
71,564	67,172	2,114	266	972	2	60	978	Tonawanda city
14,905	13,962	436	83	149	1	21	253	Tonawanda town
56,659	53,210	1,678	183	823	1	39	725	Kenmore village
34	0	0	34	0	0	0	0	Tonawanda CDP
2,973	2,904	16	11	11	1	1	29	Tonawanda Reservation
43,960	42,916	365	83	278	4	21	293	Wales town
43,960	42,916	365	83	278	4	21	293	West Seneca town
								West Seneca CDP
38,377	36,588	982	99	260	8	33	407	Essex County
2,431	2,387	4	3	8	0	0	29	Chesterfield town
825	805	3	1	2	0	0	14	Keeseeville village (part)
2,001	1,968	3	0	18	0	0	12	Crown Point town
1,156	1,126	5	0	5	3	3	14	Elizabethtown town
752	726	4	0	3	3	2	14	Elizabethtown CDP
666	658	0	0	2	0	0	6	Essex town
2,476	2,428	13	8	2	1	0	24	Jay town
1,103	1,077	2	2	8	0	2	12	Keene town
1,370	1,325	32	4	2	0	0	7	Lewis town
807	775	1	2	9	0	0	20	Minerva town
4,701	4,558	77	7	15	0	4	40	Moriah town
1,241	1,157	63	3	4	0	4	10	Mineville CDP
1,159	1,140	3	0	3	0	0	13	Port Henry village
342	332	5	3	0	0	0	2	Witherbee CDP
431	425	0	1	2	0	1	2	Newcomb town
8,303	7,247	800	35	110	4	12	95	North Elba town
2,488	2,391	20	8	44	2	5	18	Lake Placid village
1,344	1,291	16	8	6	0	1	22	Saranac Lake village (part)
237	235	0	0	1	0	0	1	North Hudson town
1,525	1,493	2	9	1	0	1	19	St. Armand town
140	133	1	4	0	0	0	2	Saranac Lake village (part)
1,631	1,584	5	9	7	0	3	23	Schroon town
823	795	4	5	3	0	0	16	Schroon Lake CDP
4,994	4,865	18	13	47	0	3	48	Ticonderoga town
3,346	3,255	8	7	36	0	1	39	Ticonderoga CDP
1,288	1,253	6	1	9	0	3	16	Westport town
498	480	2	1	5	0	0	10	Westport CDP
2,018	1,969	9	4	5	0	1	30	Willsboro town
753	739	0	1	0	0	0	13	Willsboro CDP
1,239	1,215	5	1	9	0	0	9	Wilmington town
927	911	2	1	6	0	0	7	Wilmington CDP
50,093	42,640	2,834	3,753	215	8	76	567	Franklin County
2,203	2,155	6	12	2	0	1	27	Bangor town
1,420	1,392	5	9	4	0	0	10	Bellmont town
1,345	1,069	10	230	11	0	0	25	Bombay town
568	553	1	3	2	0	0	9	Brandon town
1,412	1,356	23	6	12	1	0	14	Brighton town
654	615	20	5	7	1	0	6	Paul Smiths CDP
1,453	1,420	6	7	5	0	1	14	Burke town
204	202	0	0	0	0	0	2	Burke village
2,103	1,950	116	11	2	6	5	13	Chateaugay town
827	814	2	1	1	6	0	3	Chateaugay village
1,550	1,518	6	16	1	0	1	8	Constable town
820	803	2	3	3	0	0	9	Dickinson town
172	172	0	0	0	0	0	0	Duane town
1,629	1,383	9	172	1	0	0	64	Fort Covington town
1,250	1,021	5	167	1	0	0	56	Fort Covington Hamlet CDP (part)
1,128	1,104	0	8	0	1	0	15	Franklin town
5,616	5,376	66	36	46	0	1	91	Harriestown town
3,823	3,639	54	26	40	0	1	63	Saranac Lake village (part)
13,503	10,729	2,422	113	85	0	66	88	Malone town
5,815	5,615	36	60	46	0	3	55	Malone village
2,916	2,846	1	33	17	0	0	19	Moir town
471	456	0	7	0	0	0	8	Brushton village
3,212	91	2	3,041	0	0	0	78	St. Regis Mohawk Reservation
345	339	1	3	0	0	0	2	Santa Clara town
5,896	5,665	148	32	17	0	0	34	Tupper Lake town

Table 3.

Race and Hispanic or Latino Origin: 2010—Con.

[For information on confidentiality protection, nonsampling error, and definitions, see Selected Appendixes at <www.census.gov/prod/cen2010/cph-1-a.pdf>]

State County County Subdivision Place	Total population	Race							Hispanic or Latino (of any race)
		One race						Two or More Races	
		White	Black or African American	American Indian and Alaska Native	Asian	Native Hawaiian and Other Pacific Islander	Some Other Race		
Franklin County—Con.									
Tupper Lake town—Con.									
Tupper Lake village.....	3,667	3,575	17	27	11	0	6	31	33
Waverly town.....	1,022	997	2	8	1	0	0	14	18
St. Regis Falls CDP.....	464	448	1	5	0	0	0	10	10
Westville town.....	1,819	1,749	8	11	6	0	9	36	21
Fort Covington Hamlet CDP (part).....	16	15	0	0	0	0	0	1	0
Fulton County.....	55,531	52,948	1,060	116	321	13	296	777	1,263
Bleecker town.....	533	521	0	1	1	0	9	1	2
Broadalbin town.....	5,260	5,114	36	17	27	2	4	60	96
Broadalbin village (part).....	1,309	1,255	20	0	11	2	0	21	25
Caroga town.....	1,205	1,185	0	1	2	0	1	16	2
Caroga Lake CDP.....	518	507	0	1	2	0	0	8	1
Ephratah town.....	1,682	1,658	11	0	1	0	0	12	10
Gloversville city.....	15,665	14,635	445	44	77	2	136	326	531
Johnstown city.....	8,743	8,344	87	9	111	2	51	139	211
Johnstown town.....	7,098	6,557	367	9	38	0	53	74	187
Mayfield town.....	6,495	6,354	31	14	32	1	12	51	69
Broadalbin village (part).....	18	16	0	0	1	0	0	1	0
Mayfield village.....	832	815	4	2	5	0	0	6	14
Northampton town.....	2,670	2,595	8	8	11	5	17	26	44
Northville village.....	1,099	1,063	7	0	7	1	7	14	21
Oppenheim town.....	1,924	1,883	14	8	7	0	0	12	27
Dolgeville village (part).....	131	128	2	0	0	0	0	1	8
Perth town.....	3,646	3,502	61	5	14	1	10	53	68
Stratford town.....	610	600	0	0	0	0	3	7	16
Genesee County.....	60,079	55,787	1,612	679	357	4	575	1,065	1,616
Alabama town.....	1,869	1,786	16	27	1	0	14	25	24
Alexander town.....	2,534	2,465	9	2	7	0	22	29	39
Alexander village.....	509	494	1	0	6	0	0	8	6
Attica village (part).....	128	117	6	0	0	0	0	5	7
Batavia city.....	15,465	13,831	837	64	126	4	96	507	466
Batavia town.....	6,809	6,059	412	34	107	0	130	67	254
Bergen town.....	3,120	3,032	18	4	18	0	9	39	51
Bergen village.....	1,176	1,135	4	0	11	0	6	20	26
Bethany town.....	1,765	1,696	10	2	13	0	20	24	51
Byron town.....	2,369	2,237	9	9	8	0	65	41	116
Darien town.....	3,158	3,116	4	3	4	0	1	30	36
Corfu village (part).....	0	0	0	0	0	0	0	0	0
Elba town.....	2,370	2,147	49	8	10	0	117	39	210
Elba village.....	676	630	7	2	0	0	27	10	68
Le Roy town.....	7,641	7,288	141	21	30	0	42	119	156
Le Roy village.....	4,391	4,157	109	15	15	0	18	77	103
Oakfield town.....	3,250	3,092	41	18	8	0	37	54	105
Oakfield village.....	1,813	1,728	32	9	6	0	11	27	55
Pavilion town.....	2,495	2,431	21	6	8	0	6	23	24
Pavilion CDP.....	646	633	8	3	0	0	0	2	3
Pembroke town.....	4,292	4,187	27	20	6	0	12	40	41
Corfu village (part).....	709	691	5	0	2	0	2	9	14
Stafford town.....	2,459	2,404	16	5	10	0	4	20	27
Tonawanda Reservation.....	483	16	2	456	1	0	0	8	16
Greene County.....	49,221	44,440	2,826	145	391	19	551	849	2,419
Ashland town.....	784	766	3	4	2	0	1	8	25
Athens town.....	4,089	3,876	73	3	43	3	23	68	157
Athens village.....	1,668	1,600	32	0	7	0	7	22	66
Cairo town.....	6,670	6,332	87	29	50	4	45	123	293
Cairo CDP.....	1,402	1,305	25	5	11	4	20	32	88
Catskill town.....	11,775	10,354	719	42	113	1	194	352	695
Catskill village.....	4,081	3,207	506	25	54	1	123	165	368
Jefferson Heights CDP.....	1,094	1,009	39	0	7	0	8	31	53
Leeds CDP.....	377	344	12	2	6	0	4	9	23
Palenville CDP.....	1,037	996	8	1	14	0	4	14	35
Coxsackie town.....	8,918	6,742	1,782	40	68	4	199	83	759
Coxsackie village.....	2,813	2,637	73	7	24	2	20	50	127
Durham town.....	2,725	2,656	16	1	6	4	9	33	62
Greenville town.....	3,739	3,614	34	5	32	0	15	39	94
Greenville CDP.....	688	650	12	3	12	0	3	8	20
Halcott town.....	258	246	2	0	5	0	1	4	6
Hunter town.....	2,732	2,548	48	7	35	3	38	53	122
Hunter village.....	502	470	2	0	12	0	8	10	27
Tannersville village.....	539	503	2	1	7	0	14	12	22
Jewett town.....	953	933	0	0	4	0	3	13	30
Lexington town.....	805	786	5	3	3	0	0	8	24
New Baltimore town.....	3,370	3,246	48	3	19	0	8	46	65
Prattsville town.....	700	689	1	1	4	0	0	5	8
Prattsville CDP.....	355	350	0	1	0	0	0	4	2
Windham town.....	1,703	1,652	8	7	7	0	15	14	79
Windham CDP.....	367	339	1	0	6	0	13	8	29

Table 3.

Race and Hispanic or Latino Origin: 2010—Con.

[For information on confidentiality protection, nonsampling error, and definitions, see Selected Appendixes at <www.census.gov/prod/cen2010/cph-1-a.pdf>]

Not Hispanic or Latino								State County County Subdivision Place
Total	One race						Two or More Races	
	White	Black or African American	American Indian and Alaska Native	Asian	Native Hawaiian and Other Pacific Islander	Some Other Race		
3,634	3,551	17	27	11	0	0	28	Franklin County—Con. Tupper Lake town—Con.
1,004	981	2	8	1	0	0	12	Tupper Lake village
454	440	1	5	0	0	0	8	Waverly town
1,798	1,738	8	10	6	0	1	35	St. Regis Falls CDP
16	15	0	0	0	0	0	1	Westville town
								Fort Covington Hamlet CDP (part)
54,268	52,110	981	104	320	11	55	687	Fulton County
531	519	0	1	1	0	9	1	Bleecker town
5,164	5,030	36	14	27	0	0	57	Broadalbin town
1,284	1,232	20	0	11	0	0	21	Broadalbin village (part)
1,203	1,184	0	1	2	0	1	15	Caroga town
517	507	0	1	2	0	0	7	Caroga Lake CDP
1,672	1,650	11	0	1	0	0	10	Ephratah town
15,134	14,298	416	41	76	2	16	285	Gloversville city
8,532	8,212	75	6	111	2	8	118	Johnstown city
6,911	6,455	338	7	38	0	4	69	Johnstown town
6,426	6,297	31	14	32	1	6	45	Mayfield town
18	16	0	0	1	0	0	1	Broadalbin village (part)
818	802	4	2	5	0	0	5	Mayfield village
2,626	2,570	6	8	11	5	5	21	Northampton town
1,078	1,051	5	0	7	1	1	13	Northville village
1,897	1,857	14	7	7	0	0	12	Oppenheim town
123	120	2	0	0	0	0	1	Dolgeville village (part)
3,578	3,451	54	5	14	1	6	47	Perth town
594	587	0	0	0	0	0	7	Stratford town
58,463	54,990	1,491	661	355	2	55	909	Genesee County
1,845	1,778	12	27	1	0	2	25	Alabama town
2,495	2,444	9	2	7	0	4	29	Alexander town
503	488	1	0	6	0	0	8	Alexander village
121	110	6	0	0	0	0	5	Attica village (part)
14,999	13,601	764	63	125	2	17	427	Batavia city
6,555	5,950	387	32	107	0	21	58	Batavia town
3,069	2,993	18	4	18	0	2	34	Bergen town
1,150	1,117	4	0	11	0	2	16	Bergen village
1,714	1,667	10	2	13	0	0	22	Bethany town
2,253	2,197	9	9	8	0	0	30	Byron town
3,122	3,083	3	3	4	0	0	29	Darien town
0	0	0	0	0	0	0	0	Corfu village (part)
2,160	2,065	49	8	10	0	0	28	Elba town
608	591	7	2	0	0	0	8	Elba village
7,485	7,193	134	18	29	0	4	107	Le Roy town
4,288	4,087	105	12	15	0	3	66	Le Roy village
3,145	3,045	33	18	8	0	1	40	Oakfield town
1,758	1,694	25	9	6	0	0	24	Oakfield village
2,471	2,412	20	6	8	0	2	23	Pavilion town
643	631	7	3	0	0	0	2	Pavilion CDP
4,251	4,163	25	19	6	0	1	37	Pembroke town
695	682	4	0	2	0	0	7	Corfu village (part)
2,432	2,383	16	5	10	0	1	17	Stafford town
467	16	2	445	1	0	0	3	Tonawanda Reservation
46,802	42,857	2,606	122	382	15	103	717	Greene County
759	743	3	4	2	0	1	6	Ashland town
3,932	3,758	64	3	42	3	0	62	Athens town
1,602	1,553	26	0	6	0	0	17	Athens village
6,377	6,132	68	23	50	0	4	100	Cairo town
1,314	1,252	21	3	11	0	0	27	Cairo CDP
11,080	9,937	673	32	108	1	32	297	Catskill town
3,713	3,009	476	19	54	1	14	140	Catskill village
1,041	972	38	0	7	0	0	24	Jefferson Heights CDP
354	332	9	2	6	0	0	5	Leeds CDP
1,002	970	5	1	12	0	0	14	Palenville CDP
8,159	6,277	1,649	35	66	4	60	68	Coxsackie town
2,686	2,540	67	7	24	2	2	44	Coxsackie village
2,663	2,606	15	0	6	4	0	32	Durham town
3,645	3,542	31	5	32	0	3	32	Greenville town
668	631	11	3	12	0	3	8	Greenville CDP
252	241	2	0	5	0	0	4	Halcott town
2,610	2,482	45	6	34	3	1	39	Hunter town
475	453	2	0	12	0	0	8	Hunter village
517	500	2	0	7	0	0	8	Tannersville village
923	911	0	0	4	0	0	8	Jewett town
781	763	4	3	3	0	0	8	Lexington town
3,305	3,192	46	3	19	0	2	43	New Baltimore town
692	681	1	1	4	0	0	5	Prattsville town
353	348	0	1	0	0	0	4	Prattsville CDP
1,624	1,592	5	7	7	0	0	13	Windham town
338	323	1	0	6	0	0	8	Windham CDP

Table 3.

Race and Hispanic or Latino Origin: 2010—Con.

[For information on confidentiality protection, nonsampling error, and definitions, see Selected Appendixes at <www.census.gov/prod/cen2010/cph-1-a.pdf>]

State County County Subdivision Place	Total population	Race							Two or More Races	Hispanic or Latino (of any race)
		One race								
		White	Black or African American	American Indian and Alaska Native	Asian	Native Hawaiian and Other Pacific Islander	Some Other Race			
Hamilton County.....	4,836	4,705	35	11	24	4	4	53	51	
Arietta town.....	304	299	0	0	3	1	0	1	1	
Benson town.....	192	179	0	1	0	0	0	12	1	
Hope town.....	403	396	1	1	0	0	0	5	4	
Indian Lake town.....	1,352	1,322	8	3	4	0	2	13	13	
Inlet town.....	333	329	0	2	1	0	1	0	1	
Lake Pleasant town.....	781	761	4	3	6	3	0	4	8	
Speculator village.....	324	310	3	2	6	3	0	0	3	
Long Lake town.....	711	689	11	1	3	0	0	7	15	
Long Lake CDP.....	547	528	9	1	2	0	0	7	8	
Morehouse town.....	86	85	0	0	0	0	0	1	0	
Wells town.....	674	645	11	0	7	0	1	10	8	
Herkimer County.....	64,519	62,320	700	157	332	11	220	779	1,040	
Columbia town.....	1,580	1,533	9	5	5	0	5	23	21	
Danube town.....	1,039	1,023	1	2	5	0	1	7	5	
Fairfield town.....	1,627	1,599	7	3	2	0	0	16	15	
Middleville village (part).....	335	326	0	0	1	0	0	8	1	
Frankfort town.....	7,636	7,418	52	9	34	0	20	103	100	
Frankfort village.....	2,598	2,521	18	4	7	0	6	42	38	
Ilion village (part).....	22	22	0	0	0	0	0	0	0	
German Flatts town.....	13,258	12,757	158	41	69	0	41	192	267	
Ilion village (part).....	8,031	7,709	96	26	42	0	34	124	190	
Mohawk village.....	2,731	2,642	29	6	17	0	2	35	40	
Herkimer town.....	10,175	9,480	360	27	95	5	71	137	279	
Herkimer village.....	7,743	7,088	345	25	89	5	70	121	259	
Litchfield town.....	1,513	1,485	6	0	2	0	4	16	17	
Little Falls city.....	4,946	4,788	31	6	25	2	13	81	71	
Little Falls town.....	1,587	1,548	7	3	8	2	4	15	14	
Manheim town.....	3,334	3,249	13	8	21	0	22	21	38	
Dolgeville village (part).....	2,075	2,010	5	8	13	0	20	19	32	
Newport town.....	2,302	2,249	13	1	5	1	2	31	18	
Middleville village (part).....	177	174	0	0	1	0	0	2	0	
Newport village.....	640	626	7	0	2	1	0	4	6	
Poland village (part).....	146	145	0	0	0	0	0	1	0	
Norway town.....	762	757	1	0	1	0	3	0	15	
Ohio town.....	1,002	980	2	6	6	0	3	5	7	
Russia town.....	2,587	2,546	2	12	9	0	0	18	26	
Cold Brook village.....	329	326	0	0	0	0	0	3	2	
Poland village (part).....	362	355	2	3	0	0	0	2	5	
Salisbury town.....	1,958	1,917	4	5	4	0	12	16	37	
Schuyler town.....	3,420	3,346	14	8	20	0	5	27	48	
Stark town.....	757	731	6	8	1	0	7	4	12	
Warren town.....	1,143	1,119	4	0	5	0	0	15	3	
Webb town.....	1,807	1,764	9	6	4	0	2	22	20	
Old Forge CDP.....	756	733	3	5	2	0	1	12	9	
Winfield town.....	2,086	2,031	1	7	11	1	5	30	27	
West Winfield village.....	826	799	0	6	3	0	4	14	17	
Jefferson County.....	116,229	103,047	5,876	586	1,518	298	1,668	3,236	6,143	
Adams town.....	5,143	4,997	43	10	19	4	8	62	48	
Adams village.....	1,775	1,728	13	1	8	0	3	22	13	
Adams Center CDP.....	1,568	1,498	24	2	7	4	4	29	20	
Alexandria town.....	4,061	3,972	26	9	9	0	10	35	66	
Alexandria Bay village.....	1,078	1,042	10	2	6	0	6	12	30	
Plessis CDP.....	164	160	1	1	0	0	0	2	6	
Redwood CDP.....	605	591	3	2	1	0	1	7	12	
Antwerp town.....	1,846	1,790	14	2	1	0	12	27	32	
Antwerp village.....	686	649	12	2	0	0	8	15	21	
Oxbow CDP.....	108	106	0	0	0	0	0	2	0	
Brownville town.....	6,263	6,064	41	20	39	7	9	83	86	
Brownville village.....	1,119	1,092	4	3	8	0	0	12	15	
Dexter village.....	1,052	1,008	18	6	3	3	1	13	20	
Glen Park village (part).....	460	446	4	0	1	0	2	7	5	
Cape Vincent town.....	2,777	2,137	481	5	5	2	127	20	247	
Cape Vincent village.....	726	707	3	0	0	1	6	9	17	
Champion town.....	4,494	4,147	127	17	63	3	40	97	144	
Great Bend CDP.....	843	775	18	5	15	1	9	20	25	
West Carthage village.....	2,012	1,814	85	6	31	0	24	52	82	
Clayton town.....	5,153	4,989	50	12	12	3	31	56	104	
Clayton village.....	1,978	1,891	33	9	5	0	19	21	57	
Depauville CDP.....	577	564	0	2	1	0	1	9	4	
Fishers Landing CDP (part).....	2	2	0	0	0	0	0	0	0	
Ellisburg town.....	3,474	3,370	9	5	15	0	28	47	92	
Belleville CDP.....	226	224	0	0	1	0	0	1	4	
Ellisburg village.....	244	229	2	0	5	0	0	8	1	
Mannsville village.....	354	345	0	0	3	0	2	4	5	
Pierrepont Manor CDP.....	228	228	0	0	0	0	0	0	3	
Henderson town.....	1,360	1,304	8	2	3	1	8	34	31	
Henderson CDP.....	224	216	0	0	0	0	1	7	2	
Hounsfield town.....	3,466	3,317	54	13	16	7	14	45	84	
Sackets Harbor village.....	1,450	1,372	26	8	10	1	12	21	46	

Table 3.

Race and Hispanic or Latino Origin: 2010—Con.

[For information on confidentiality protection, nonsampling error, and definitions, see Selected Appendixes at <www.census.gov/prod/cen2010/cph-1-a.pdf>]

Not Hispanic or Latino									State County County Subdivision Place
Total	One race						Two or More Races		
	White	Black or African American	American Indian and Alaska Native	Asian	Native Hawaiian and Other Pacific Islander	Some Other Race			
4,785	4,664	33	11	24	4	1	48	Hamilton County	
303	298	0	0	3	1	0	1	Arietta town	
191	178	0	1	0	0	0	12	Benson town	
399	392	1	1	0	0	0	5	Hope town	
1,339	1,312	8	3	4	0	1	11	Indian Lake town	
332	329	0	2	1	0	0	0	Inlet town	
773	753	4	3	6	3	0	4	Lake Pleasant town	
321	307	3	2	6	3	0	0	Speculator village	
696	677	9	1	3	0	0	6	Long Lake town	
539	521	9	1	2	0	0	6	Long Lake CDP	
86	85	0	0	0	0	0	1	Morehouse town	
666	640	11	0	7	0	0	8	Wells town	
63,479	61,690	640	137	325	8	36	643	Herkimer County	
1,559	1,524	9	5	5	0	1	15	Columbia town	
1,034	1,019	1	2	5	0	0	7	Danube town	
1,612	1,589	7	3	1	0	0	12	Fairfield town	
334	326	0	0	1	0	0	7	Middleville village (part)	
7,536	7,364	50	6	32	0	3	81	Frankfort town	
2,560	2,497	17	2	7	0	0	37	Frankfort village	
22	22	0	0	0	0	0	0	Ilion village (part)	
12,991	12,571	147	39	68	0	6	160	German Flatts town	
7,841	7,573	96	26	41	0	5	100	Ilion village (part)	
2,691	2,609	25	6	17	0	1	33	Mohawk village	
9,896	9,341	318	21	94	3	11	108	Herkimer town	
7,484	6,967	303	19	88	3	10	94	Herkimer village	
1,496	1,479	5	0	2	0	3	7	Litchfield town	
4,875	4,738	30	6	25	2	1	73	Little Falls city	
1,573	1,537	7	3	8	2	1	15	Little Falls town	
3,296	3,234	13	8	21	0	5	15	Manheim town	
2,043	2,000	5	8	13	0	4	13	Dolgeville village (part)	
2,284	2,237	13	0	5	0	0	29	Newport town	
177	174	0	0	1	0	0	2	Middleville village (part)	
634	622	7	0	2	0	0	3	Newport village	
146	145	0	0	0	0	0	1	Poland village (part)	
747	745	1	0	1	0	0	0	Norway town	
995	976	2	6	6	0	0	5	Ohio town	
2,561	2,520	2	12	9	0	0	18	Russia town	
327	324	0	0	0	0	0	3	Cold Brook village	
357	350	2	3	0	0	0	2	Poland village (part)	
1,921	1,896	2	1	4	0	3	15	Salisbury town	
3,372	3,309	14	4	20	0	2	23	Schuyler town	
745	726	6	8	1	0	0	4	Stark town	
1,140	1,116	4	0	5	0	0	15	Warren town	
1,787	1,749	9	6	4	0	0	19	Webb town	
747	728	3	5	2	0	0	9	Old Forge CDP	
2,059	2,020	0	7	9	1	0	22	Winfield town	
809	794	0	6	3	0	0	6	West Winfield village	
110,086	99,682	5,475	500	1,464	273	121	2,571	Jefferson County	
5,095	4,962	42	9	16	4	4	58	Adams town	
1,762	1,718	13	0	8	0	1	22	Adams village	
1,548	1,484	23	2	4	4	3	28	Adams Center CDP	
3,995	3,921	20	9	9	0	1	35	Alexandria town	
1,048	1,021	7	2	6	0	0	12	Alexandria Bay village	
158	155	0	1	0	0	0	2	Plessis CDP	
593	582	1	2	1	0	0	7	Redwood CDP	
1,814	1,776	14	2	1	0	0	21	Antwerp town	
665	642	12	2	0	0	0	9	Antwerp village	
108	106	0	0	0	0	0	2	Oxbow CDP	
6,177	5,991	41	19	38	6	1	81	Brownville town	
1,104	1,078	4	2	8	0	0	12	Brownville village	
1,032	989	18	6	3	3	0	13	Dexter village	
455	442	4	0	1	0	1	7	Glen Park village (part)	
2,530	2,044	443	1	4	2	17	19	Cape Vincent town	
709	697	3	0	0	1	0	8	Cape Vincent village	
4,350	4,072	118	16	62	3	3	76	Champion town	
818	763	18	5	14	1	1	16	Great Bend CDP	
1,930	1,771	79	5	31	0	2	42	West Carthage village	
5,049	4,926	48	10	11	1	4	49	Clayton town	
1,921	1,858	33	7	4	0	0	19	Clayton village	
573	561	0	2	1	0	0	9	Depauville CDP	
2	2	0	0	0	0	0	0	Fishers Landing CDP (part)	
3,382	3,316	9	5	15	0	1	36	Ellisburg town	
222	220	0	0	1	0	0	1	Belleville CDP	
243	228	2	0	5	0	0	8	Ellisburg village	
349	345	0	0	3	0	0	1	Mannsville village	
225	225	0	0	0	0	0	0	Pierrepont Manor CDP	
1,329	1,292	4	1	3	0	1	28	Henderson town	
222	214	0	0	0	0	1	7	Henderson CDP	
3,382	3,258	52	11	15	7	1	38	Hounsfield town	
1,404	1,342	26	7	10	1	0	18	Sackets Harbor village	

Table 3.

Race and Hispanic or Latino Origin: 2010—Con.

[For information on confidentiality protection, nonsampling error, and definitions, see Selected Appendixes at <www.census.gov/prod/cen2010/cph-1-a.pdf>]

State County County Subdivision Place	Total population	Race							Hispanic or Latino (of any race)
		One race						Two or More Races	
		White	Black or African American	American Indian and Alaska Native	Asian	Native Hawaiian and Other Pacific Islander	Some Other Race		
Jefferson County—Con.									
Le Ray town.....	21,782	16,517	2,478	183	545	188	765	1,106	2,798
Black River village (part).....	804	717	40	3	13	2	3	26	23
Calcium CDP.....	3,491	2,547	485	23	75	11	180	170	485
Evans Mills village.....	621	552	15	0	14	0	14	26	32
Fort Drum CDP.....	12,955	9,378	1,682	130	348	161	508	748	2,012
Lorraine town.....	1,037	1,016	2	2	2	2	2	11	7
Lorraine CDP.....	174	169	1	1	2	0	0	1	2
Lyme town.....	2,185	2,123	14	2	6	0	7	33	32
Chaumont village.....	624	604	3	0	3	0	5	9	7
Three Mile Bay CDP.....	227	221	1	0	0	0	1	4	0
Orleans town.....	2,789	2,665	22	16	15	5	5	61	31
Fishers Landing CDP (part).....	87	82	1	0	1	0	0	3	2
La Fargeville CDP.....	608	565	2	3	2	5	2	29	15
Thousand Island Park CDP.....	31	31	0	0	0	0	0	0	0
Pamelia town.....	3,160	2,903	91	17	62	2	16	69	96
Glen Park village (part).....	42	40	1	0	0	0	0	1	0
Pamelia Center CDP.....	264	238	4	2	15	0	1	4	3
Philadelphia town.....	1,947	1,708	92	15	23	11	21	77	95
Philadelphia village.....	1,252	1,054	81	5	19	11	17	65	78
Rodman town.....	1,176	1,138	2	4	12	1	5	14	18
Rodman CDP.....	153	148	0	1	2	0	0	2	0
Rutland town.....	3,060	2,856	69	4	33	3	24	71	89
Black River village (part).....	544	491	19	0	13	0	3	18	24
Felts Mills CDP.....	372	310	22	0	9	0	9	22	12
Theresa town.....	2,905	2,749	43	17	7	0	13	76	58
Theresa village.....	863	812	16	7	4	0	1	23	15
Watertown city.....	27,023	23,306	1,633	156	495	49	359	1,025	1,511
Watertown town.....	4,470	3,898	369	31	46	0	93	33	236
Wilna town.....	6,427	5,857	207	44	88	10	71	150	238
Carthage village.....	3,747	3,371	141	18	60	9	54	94	173
Deferiet village.....	294	272	9	3	3	0	1	6	5
Herrings village.....	90	78	0	0	1	0	0	11	3
Natural Bridge CDP.....	365	346	4	8	1	0	2	4	8
Worth town.....	231	224	1	0	2	0	0	4	0
Kings County.....	2,504,700	1,072,041	860,083	13,524	262,276	1,243	219,229	76,304	496,285
Brooklyn borough.....	2,504,700	1,072,041	860,083	13,524	262,276	1,243	219,229	76,304	496,285
New York city (part).....	2,504,700	1,072,041	860,083	13,524	262,276	1,243	219,229	76,304	496,285
Lewis County.....	27,087	26,465	184	53	75	16	56	238	357
Croghan town.....	3,093	3,027	16	1	8	0	4	37	27
Croghan village (part).....	342	335	3	0	0	0	0	4	0
Denmark town.....	2,860	2,769	19	10	14	7	9	32	61
Castorland village.....	351	344	2	0	1	0	0	4	10
Copenhagen village.....	801	772	7	2	7	0	2	11	18
Diana town.....	1,709	1,659	2	13	6	1	7	21	17
Harrisville village.....	628	617	1	1	0	0	4	5	6
Greig town.....	1,199	1,183	2	0	8	0	0	6	2
Harrisburg town.....	437	432	0	0	3	0	0	2	4
Lewis town.....	854	843	0	1	0	1	0	9	7
Leyden town.....	1,785	1,765	7	0	0	0	4	9	12
Port Leyden village (part).....	482	472	7	0	0	0	2	1	2
Lowville town.....	4,982	4,837	61	13	19	6	17	29	75
Lowville village.....	3,470	3,348	47	9	16	6	16	28	58
Lyonsdale town.....	1,227	1,189	19	0	0	0	0	19	1
Lyons Falls village (part).....	55	51	1	0	0	0	0	3	0
Port Leyden village (part).....	190	188	0	0	0	0	0	2	0
Martinsburg town.....	1,433	1,387	14	4	0	0	4	24	87
Montague town.....	78	77	0	0	1	0	0	0	3
New Bremen town.....	2,706	2,641	23	9	8	1	6	18	17
Croghan village (part).....	276	266	3	0	4	1	0	2	2
Osceola town.....	229	228	0	0	0	0	0	1	0
Pinckney town.....	329	325	0	0	0	0	0	4	2
Turin town.....	761	747	6	0	0	0	1	7	15
Turin village.....	232	230	2	0	0	0	0	0	4
Watson town.....	1,881	1,855	9	0	4	0	0	13	11
West Turin town.....	1,524	1,501	6	2	4	0	4	7	16
Constableville village.....	242	239	0	1	0	0	0	2	1
Lyons Falls village (part).....	511	500	6	0	2	0	1	2	11
Livingston County.....	65,393	61,363	1,598	187	785	18	495	947	1,802
Avon town.....	7,164	6,824	70	20	69	1	63	117	179
Avon village.....	3,394	3,240	44	10	28	0	16	56	70
East Avon CDP.....	608	573	1	1	11	1	2	19	14
South Lima CDP (part).....	37	33	0	0	1	0	3	0	3
Caledonia town.....	4,255	4,042	112	2	24	2	31	42	76
Caledonia village.....	2,201	2,072	74	1	15	0	11	28	31
Conesus town.....	2,473	2,420	11	9	6	3	2	22	12
Conesus Hamlet CDP.....	308	295	6	0	1	0	0	6	6
Conesus Lake CDP (part).....	495	489	0	4	0	2	0	0	0
Geneseo town.....	10,483	9,484	205	17	451	2	97	227	358

Table 3.

Race and Hispanic or Latino Origin: 2010—Con.

[For information on confidentiality protection, nonsampling error, and definitions, see Selected Appendixes at <www.census.gov/prod/cen2010/cph-1-a.pdf>]

Not Hispanic or Latino								State County County Subdivision Place
Total	One race						Two or More Races	
	White	Black or African American	American Indian and Alaska Native	Asian	Native Hawaiian and Other Pacific Islander	Some Other Race		
18,984	15,055	2,303	150	512	171	26	767	Jefferson County—Con.
781	698	40	3	13	2	1	24	Le Ray town
3,006	2,307	467	21	72	10	12	117	Black River village (part)
589	546	15	0	12	0	0	16	Calcium CDP
10,943	8,307	1,549	105	322	147	11	502	Evans Mills village
1,030	1,013	2	1	2	2	0	10	Fort Drum CDP
172	169	1	0	2	0	0	0	Lorraine town
2,153	2,098	9	2	6	0	5	33	Lorraine CDP
617	598	3	0	3	0	4	9	Lyme town
227	221	1	0	0	0	1	4	Chaumont village
2,758	2,643	21	16	14	5	2	57	Three Mile Bay CDP
85	80	1	0	1	0	0	3	Orleans town
593	556	2	3	1	5	0	26	Fishers Landing CDP (part)
31	31	0	0	0	0	0	0	La Fargeville CDP
3,064	2,836	83	11	62	2	2	68	Thousand Island Park CDP
42	40	1	0	0	0	0	1	Pamelia town
261	236	4	1	15	0	1	4	Glen Park village (part)
1,852	1,657	88	14	23	11	2	57	Pamelia Center CDP
1,174	1,013	77	5	19	11	1	48	Philadelphia town
1,158	1,126	2	4	12	1	0	13	Philadelphia village
153	148	0	1	2	0	0	2	Rodman town
2,971	2,801	64	4	33	3	5	61	Rodman CDP
520	475	15	0	13	0	1	16	Rutland town
360	308	21	0	9	0	4	18	Black River village (part)
2,847	2,712	43	17	7	0	6	62	Felts Mills CDP
848	800	16	7	4	0	0	21	Theresa town
25,512	22,457	1,527	132	485	45	23	843	Theresa village
4,234	3,771	346	26	46	0	16	29	Watertown city
6,189	5,731	195	40	86	10	1	126	Watertown town
3,574	3,282	133	17	58	9	1	74	Wilna town
289	269	9	3	3	0	0	5	Carthage village
87	75	0	0	1	0	0	11	Deferiet village
357	340	4	8	1	0	0	4	Herrings village
231	224	1	0	2	0	0	4	Natural Bridge CDP
								Worth town
2,008,415	893,306	799,066	4,638	260,129	633	10,633	40,010	Kings County
2,008,415	893,306	799,066	4,638	260,129	633	10,633	40,010	Brooklyn borough
2,008,415	893,306	799,066	4,638	260,129	633	10,633	40,010	New York city (part)
26,730	26,225	170	44	72	16	4	199	Lewis County
3,066	3,009	14	1	8	0	0	34	Croghan town
342	335	3	0	0	0	0	4	Croghan village (part)
2,799	2,728	19	9	13	7	0	23	Denmark town
341	334	2	0	1	0	0	4	Castorland village
783	764	7	1	6	0	0	5	Copenhagen village
1,692	1,654	2	10	6	1	1	18	Diana town
622	615	1	1	0	0	0	5	Harrisville village
1,197	1,181	2	0	8	0	0	6	Greig town
433	430	0	0	2	0	0	1	Harrisburg town
847	839	0	1	0	1	0	6	Lewis town
1,773	1,758	7	0	0	0	2	6	Leyden town
480	470	7	0	0	0	2	1	Port Leyden village (part)
4,907	4,792	57	10	19	6	0	23	Lowville town
3,412	3,318	44	6	16	6	0	22	Lowville village
1,226	1,188	19	0	0	0	0	19	Lyonsdale town
55	51	1	0	0	0	0	3	Lyons Falls village (part)
190	188	0	0	0	0	0	2	Port Leyden village (part)
1,346	1,314	13	2	0	0	0	17	Martinsburg town
75	74	0	0	1	0	0	0	Montague town
2,689	2,633	22	9	7	1	1	16	New Bremen town
274	265	3	0	3	1	0	2	Croghan village (part)
229	228	0	0	0	0	0	1	Osceola town
327	323	0	0	0	0	0	4	Pinckney town
746	735	6	0	0	0	0	5	Turin town
228	226	2	0	0	0	0	0	Turin village
1,870	1,850	3	0	4	0	0	13	Watson town
1,508	1,489	6	2	4	0	0	7	West Turin town
241	238	0	1	0	0	0	2	Constableville village
500	490	6	0	2	0	0	2	Lyons Falls village (part)
63,591	60,296	1,491	158	780	11	54	801	Livingston County
6,985	6,734	68	18	69	0	0	96	Avon town
3,324	3,204	42	10	28	0	0	40	Avon village
594	564	1	1	11	0	0	17	East Avon CDP
34	33	0	0	1	0	0	0	South Lima CDP (part)
4,179	3,994	112	2	24	2	5	40	Caledonia town
2,170	2,048	74	1	15	0	4	28	Caledonia village
2,461	2,411	11	9	6	2	0	22	Conesus town
302	289	6	0	1	0	0	6	Conesus Hamlet CDP
495	489	0	4	0	2	0	0	Conesus Lake CDP (part)
10,125	9,282	193	15	448	2	9	176	Geneseo town

Table 3.

Race and Hispanic or Latino Origin: 2010—Con.

[For information on confidentiality protection, nonsampling error, and definitions, see Selected Appendixes at <www.census.gov/prod/cen2010/cph-1-a.pdf>]

State County County Subdivision Place	Total population	Race							Hispanic or Latino (of any race)
		One race						Two or More Races	
		White	Black or African American	American Indian and Alaska Native	Asian	Native Hawaiian and Other Pacific Islander	Some Other Race		
Livingston County—Con.									
Geneseo town—Con.									
Conesus Lake CDP (part).....	522	501	3	1	14	0	1	2	4
Geneseo village.....	8,031	7,134	183	13	425	1	86	189	313
Groveland town.....	3,249	2,192	895	19	19	5	100	19	308
Conesus Lake CDP (part).....	229	223	1	1	2	0	1	1	5
Groveland Station CDP (part).....	217	206	0	0	7	0	0	4	4
Leicester town.....	2,200	2,132	8	4	15	0	14	27	44
Cuylerville CDP.....	297	287	0	1	4	0	0	5	10
Leicester village.....	468	454	1	0	6	0	2	5	2
Lima town.....	4,305	4,167	24	14	44	0	12	44	75
Lima village.....	2,139	2,046	13	6	34	0	9	31	53
South Lima CDP (part).....	122	119	1	0	0	0	0	2	1
Livonia town.....	7,809	7,602	43	19	38	1	8	98	72
Conesus Lake CDP (part).....	1,338	1,301	7	5	6	0	0	19	12
Hemlock CDP.....	557	528	5	1	2	1	1	19	6
Lakeville CDP.....	756	695	2	8	18	0	2	31	7
Livonia village.....	1,409	1,396	2	2	3	0	2	4	19
Livonia Center CDP.....	421	415	4	0	0	0	0	2	2
South Lima CDP (part).....	81	80	0	0	1	0	0	0	3
Mount Morris town.....	4,465	4,175	82	27	21	0	87	73	355
Mount Morris village.....	2,986	2,762	62	17	19	0	68	58	278
Tuscarora CDP.....	74	74	0	0	0	0	0	0	0
North Dansville town.....	5,538	5,316	50	17	42	1	36	76	111
Cumminsville CDP.....	183	178	0	0	1	0	1	3	0
Dansville village (part).....	4,719	4,519	48	15	39	0	34	64	106
Woodsville CDP (part).....	0	0	0	0	0	0	0	0	0
Nunda town.....	3,064	2,994	18	4	9	2	8	29	44
Dalton CDP (part).....	311	308	2	0	0	0	0	1	3
Nunda village.....	1,377	1,331	13	3	4	0	3	23	23
Ossian town.....	789	765	5	4	0	0	1	14	17
Portage town.....	884	860	3	5	1	0	1	14	7
Dalton CDP (part).....	51	46	0	0	0	0	0	5	1
Hunt CDP.....	78	74	3	0	0	0	0	1	2
Sparta town.....	1,624	1,581	8	6	5	1	8	15	15
Dansville village (part).....	0	0	0	0	0	0	0	0	0
Groveland Station CDP (part).....	64	62	0	2	0	0	0	0	0
Scottsburg CDP.....	117	115	0	0	2	0	0	0	0
Springwater town.....	2,439	2,385	7	9	7	0	1	30	24
Springwater Hamlet CDP.....	549	532	7	2	2	0	0	6	0
Websters Crossing CDP.....	69	66	0	0	1	0	0	2	3
West Sparta town.....	1,255	1,189	10	5	8	0	6	37	23
Byersville CDP.....	47	44	1	0	0	0	0	2	0
Kysorville CDP.....	110	105	5	0	0	0	0	0	0
Woodsville CDP (part).....	80	80	0	0	0	0	0	0	0
York town.....	3,397	3,235	47	6	26	0	20	63	82
Fowlerville CDP.....	227	213	3	0	7	0	0	4	5
Greigsville CDP.....	209	202	3	0	0	0	0	4	7
Linwood CDP.....	74	74	0	0	0	0	0	0	0
Piffard CDP.....	220	201	7	2	0	0	0	10	6
Retsos CDP.....	340	326	4	0	0	0	0	10	4
Wadsworth CDP.....	190	185	1	0	0	0	0	4	4
York Hamlet CDP.....	544	519	1	0	8	0	0	16	5
Madison County.....	73,442	69,740	1,350	524	583	17	270	958	1,316
Brookfield town.....	2,545	2,481	4	13	12	0	9	26	22
Cazenovia town.....	7,086	6,856	65	15	48	6	30	66	153
Cazenovia village.....	2,835	2,688	55	8	32	0	20	32	85
DeRuyter town.....	1,589	1,567	4	4	3	0	0	11	7
DeRuyter village.....	558	545	3	1	3	0	0	6	2
Eaton town.....	5,255	4,480	557	32	43	0	70	73	190
Hamilton village (part).....	5	5	0	0	0	0	0	0	0
Morrisville village.....	2,199	1,605	449	9	30	0	57	49	147
Fenner town.....	1,726	1,678	15	8	2	0	0	23	13
Georgetown town.....	974	850	104	5	4	0	5	6	33
Hamilton town.....	6,690	5,993	238	10	250	0	46	153	240
Earlville village (part).....	545	536	4	2	0	0	0	3	8
Hamilton village (part).....	4,232	3,620	210	6	234	0	41	121	193
Lebanon town.....	1,332	1,308	2	6	1	1	3	11	29
Lenox town.....	9,122	8,778	94	58	36	0	23	133	148
Canastota village.....	4,804	4,605	46	25	26	0	19	83	94
Wampsville village.....	543	515	8	3	4	0	1	12	5
Lincoln town.....	2,012	1,943	8	31	9	0	4	17	29
Madison town.....	3,008	2,968	13	5	8	0	2	12	39
Hamilton village (part).....	2	2	0	0	0	0	0	0	0
Madison village.....	305	304	0	0	0	0	0	1	1
Nelson town.....	1,980	1,936	5	4	6	1	5	23	26
Oneida city.....	11,393	10,722	138	234	87	4	39	169	165
Smithfield town.....	1,288	1,240	12	3	13	0	0	20	16
Stockbridge town.....	2,103	2,027	4	38	6	1	3	24	16
Munnsville village.....	474	459	3	6	2	0	0	4	3
Sullivan town.....	15,339	14,913	87	58	55	4	31	191	190

Table 3.

Race and Hispanic or Latino Origin: 2010—Con.

[For information on confidentiality protection, nonsampling error, and definitions, see Selected Appendixes at <www.census.gov/prod/cen2010/cph-1-a.pdf>]

Not Hispanic or Latino									State County County Subdivision Place
Total	One race						Two or More Races		
	White	Black or African American	American Indian and Alaska Native	Asian	Native Hawaiian and Other Pacific Islander	Some Other Race			
								Livingston County—Con.	
518	499	3	1	14	0	0	1	Geneseo town—Con.	
7,718	6,963	171	11	423	1	9	140	Conesus Lake CDP (part)	
2,941	2,042	826	16	18	1	22	16	Geneseo village	
224	220	1	1	2	0	0	0	Groveland town	
213	203	0	0	7	0	0	3	Conesus Lake CDP (part)	
2,156	2,098	8	3	15	0	5	27	Groveland Station CDP (part)	
287	277	0	1	4	0	0	5	Leicester town	
466	454	1	0	6	0	0	5	Cuylerville CDP	
4,230	4,112	24	9	44	0	3	38	Leicester village	
2,086	2,010	13	1	34	0	3	25	Lima town	
121	118	1	0	0	0	0	2	Lima village	
7,737	7,543	43	19	38	1	1	92	South Lima CDP (part)	
1,326	1,289	7	5	6	0	0	19	Livonia town	
551	525	5	1	2	1	0	17	Conesus Lake CDP (part)	
749	691	2	8	18	0	0	30	Hemlock CDP	
1,390	1,379	2	2	3	0	0	4	Lakeville CDP	
419	413	4	0	0	0	0	2	Livonia village	
78	77	0	0	1	0	0	0	Livonia Center CDP	
4,110	3,954	67	14	21	0	1	53	South Lima CDP (part)	
2,708	2,581	54	10	19	0	1	43	Mount Morris town	
74	74	0	0	0	0	0	0	Mount Morris village	
5,427	5,261	47	15	42	1	3	58	Tuscarora CDP	
183	178	0	0	1	0	1	3	North Dansville town	
4,613	4,468	45	13	39	0	2	46	Cumminsville CDP	
0	0	0	0	0	0	0	0	Dansville village (part)	
3,020	2,961	16	4	9	2	0	28	Woodsville CDP (part)	
308	305	2	0	0	0	0	1	Nunda town	
1,354	1,313	11	3	4	0	0	23	Dalton CDP (part)	
772	749	5	4	0	0	1	13	Nunda village	
877	856	3	5	1	0	0	12	Ossian town	
50	45	0	0	0	0	0	5	Portage town	
76	72	3	0	0	0	0	1	Dalton CDP (part)	
1,609	1,573	8	6	5	0	3	14	Hunt CDP	
0	0	0	0	0	0	0	0	Sparta town	
64	62	0	2	0	0	0	0	Dansville village (part)	
117	115	0	0	2	0	0	0	Groveland Station CDP (part)	
2,415	2,363	7	9	7	0	0	29	Scottsburg CDP	
549	532	7	2	2	0	0	6	Springwater town	
66	63	0	0	1	0	0	2	Springwater Hamlet CDP	
1,232	1,180	10	4	7	0	0	31	Websters Crossing CDP	
47	44	1	0	0	0	0	2	West Sparta town	
110	105	5	0	0	0	0	0	Byersville CDP	
80	80	0	0	0	0	0	0	Kysorville CDP	
3,315	3,183	43	6	26	0	1	56	Woodsville CDP (part)	
222	208	3	0	7	0	0	4	York town	
202	196	2	0	0	0	0	4	Fowlerville CDP	
74	74	0	0	0	0	0	0	Greigsville CDP	
214	200	7	2	0	0	0	5	Linwood CDP	
336	325	1	0	0	0	0	10	Piffard CDP	
186	181	1	0	0	0	0	4	Retsof CDP	
539	514	1	0	8	0	0	16	Wadsworth CDP	
								York Hamlet CDP	
72,126	68,916	1,260	473	576	11	46	844	Madison County	
2,523	2,472	3	8	12	0	3	25	Brookfield town	
6,933	6,752	60	14	46	1	4	56	Cazenovia town	
2,750	2,632	53	7	30	0	3	25	Cazenovia village	
1,582	1,560	4	4	3	0	0	11	DeRuyter town	
556	543	3	1	3	0	0	6	DeRuyter village	
5,065	4,418	516	25	42	0	8	56	Eaton town	
5	5	0	0	0	0	0	0	Hamilton village (part)	
2,052	1,558	422	3	29	0	6	34	Morrisville village	
1,713	1,669	12	7	2	0	0	23	Fenner town	
941	831	95	4	4	0	1	6	Georgetown town	
6,450	5,838	225	10	248	0	4	125	Hamilton town	
537	528	4	2	0	0	0	3	Earlville village (part)	
4,039	3,491	202	6	232	0	4	104	Hamilton village (part)	
1,303	1,289	2	2	1	1	0	8	Lebanon town	
8,974	8,670	87	53	36	0	2	126	Lenox town	
4,710	4,540	39	24	26	0	1	80	Canastota village	
538	511	8	3	4	0	0	12	Wampsville village	
1,983	1,928	6	20	9	0	3	17	Lincoln town	
2,969	2,935	10	5	8	0	1	10	Madison town	
2	2	0	0	0	0	0	0	Hamilton village (part)	
304	303	0	0	0	0	0	1	Madison village	
1,954	1,916	5	3	6	1	0	23	Nelson town	
11,228	10,624	136	221	86	4	8	149	Oneida city	
1,272	1,227	11	3	13	0	0	18	Smithfield town	
2,087	2,014	4	38	6	0	1	24	Stockbridge town	
471	456	3	6	2	0	0	4	Munnsville village	
15,149	14,773	84	56	54	4	11	167	Sullivan town	

Table 3.

Race and Hispanic or Latino Origin: 2010—Con.

[For information on confidentiality protection, nonsampling error, and definitions, see Selected Appendixes at <www.census.gov/prod/cen2010/cph-1-a.pdf>]

State County County Subdivision Place	Total population	Race							Two or More Races	Hispanic or Latino (of any race)
		One race								
		White	Black or African American	American Indian and Alaska Native	Asian	Native Hawaiian and Other Pacific Islander	Some Other Race			
Madison County—Con. Sullivan town—Con. Bridgeport CDP (part)..... Chittenango village.....	333 5,081	328 4,886	0 54	1 34	3 23	0 0	0 5	1 79	4 89	
Monroe County..... Brighton town..... Brighton CDP..... Chili town..... Clarkson town..... Brockport village (part)..... Clarkson CDP (part)..... East Rochester town..... East Rochester village..... Gates town..... Gates CDP..... North Gates CDP..... Greece town..... Greece CDP..... Hamlin town..... Hamlin CDP..... Henrietta town..... Irondequoit town..... Irondequoit CDP..... Mendon town..... Honeoye Falls village..... Ogden town..... Spencerport village..... Parma town..... Hilton village..... Penfield town..... Perinton town..... Fairport village..... Pittsford town..... Pittsford village..... Riga town..... Churchville village..... Rochester city..... Rush town..... Sweden town..... Brockport village (part)..... Clarkson CDP (part)..... Webster town..... Webster village..... Wheatland town..... Scottsville village.....	744,344 36,609 36,609 28,625 6,736 148 4,339 6,587 6,587 28,400 4,910 9,512 96,095 14,519 9,045 5,521 42,581 51,692 51,692 9,152 2,674 19,856 3,601 15,633 5,886 36,242 46,462 5,353 29,405 1,355 5,590 1,961 210,565 3,478 14,175 8,218 19 42,641 5,399 4,775 2,001	566,535 29,203 29,203 25,063 6,293 147 4,025 6,048 6,048 23,581 4,152 7,684 85,220 12,810 8,651 5,239 34,147 44,883 44,883 8,831 2,578 18,767 3,431 15,107 5,678 33,573 43,226 5,099 26,271 1,313 5,359 1,876 91,951 3,309 13,105 7,527 19 39,586 4,505 4,361 1,779	113,171 1,860 1,860 2,177 143 1 104 213 213 2,809 426 976 5,743 780 94 69 3,617 3,996 3,996 47 18 448 60 182 88 779 944 77 505 10 75 25 87,897 93 448 321 0 872 281 229 124	2,136 53 53 66 24 0 19 16 16 78 10 24 263 38 44 30 105 112 112 14 5 44 10 29 11 53 52 17 37 1 10 4 1,013 6 33 24 0 69 15 15 6	24,281 4,337 4,337 609 70 0 59 56 56 920 143 417 1,664 343 35 24 3,070 662 662 133 16 155 20 76 19 1,133 1,351 62 1,996 16 47 21 6,493 36 198 107 0 1,201 307 39 16	227 12 12 11 6 0 2 14 1 3 1 2 2 1 6 12 12 1 0 2 5 0 7 14 7 5 0 19 3 1 0 14 7 101 0 7 14 5 0 2	18,885 267 267 254 90 0 48 76 76 379 72 159 1,333 230 59 39 507 961 961 31 11 131 21 162 209 15 151 4 36 7 13,754 8 111 77 0 271 98 42 31	19,109 877 877 445 110 0 82 175 175 625 106 250 1,858 316 161 119 1,129 1,066 1,066 95 46 309 59 185 77 535 666 78 445 11 60 28 9,356 26 273 157 0 628 186 85 43	54,005 1,199 1,199 796 237 2 131 339 339 1,464 238 629 4,625 781 236 174 1,827 3,220 3,220 152 47 549 109 310 133 913 996 113 668 33 122 34 34,456 48 502 317 0 1,236 282 110 74	
Montgomery County..... Amsterdam city..... Amsterdam town..... Fort Johnson village..... Hagaman village..... Tribes Hill CDP (part)..... Canajoharie town..... Ames village..... Canajoharie village..... Fort Plain village (part)..... Charleston town..... Florida town..... Glen town..... Fultonville village..... Minden town..... Fort Plain village (part)..... Mohawk town..... Fonda village..... Tribes Hill CDP (part)..... Palatine town..... Nelliston village..... Palatine Bridge village..... Root town..... St. Johnsville town..... St. Johnsville village.....	50,219 18,620 5,566 490 1,292 132 3,730 145 2,229 3 1,373 2,696 2,507 784 4,297 2,319 3,844 795 871 3,240 596 737 1,715 2,631 1,732	45,519 14,963 5,349 469 1,242 122 3,568 144 2,118 3 1,334 2,575 2,388 760 4,173 2,248 3,756 776 845 3,171 575 722 1,671 2,571 1,692	951 712 49 3 11 1 57 0 49 0 5 22 43 4 21 12 14 3 4 4 6 0 1 8 14 13	169 103 10 1 4 0 11 0 9 1 10 2 6 0 7 8 0 3 3 9 2 1 3 6 4	369 165 44 4 1 9 17 0 14 0 1 31 29 16 22 5 21 4 5 18 1 4 7 5 4	19 7 1 0 0 0 3 0 0 1 1 1 3 3 3 0 0 0 0 0 0 0 0 0 0 0	2,211 2,032 63 7 24 0 20 1 13 0 4 26 24 1 13 9 6 1 5 2 1 8 10 4	981 638 50 6 10 0 54 0 26 0 18 39 14 3 55 35 39 11 13 31 16 8 18 25 15	5,654 4,873 210 11 47 1 68 2 51 0 25 84 99 13 80 58 83 23 16 45 13 12 39 48 35	
Nassau County..... Glen Cove city..... Hempstead town..... Atlantic Beach village..... Baldwin CDP..... Baldwin Harbor CDP..... Barnum Island CDP..... Bay Park CDP..... Bellerose village.....	1,339,532 26,964 759,757 1,891 24,033 8,102 2,414 2,212 1,193	977,577 20,006 518,756 1,827 11,717 4,963 2,101 2,127 1,039	149,049 1,936 125,724 12 8,306 2,153 41 6 42	3,185 96 2,092 0 99 11 6 0 4	102,266 1,247 39,495 18 1,003 395 65 38 52	336 26 229 0 5 0 2 1 0	75,211 2,802 53,761 21 1,972 307 144 23 29	31,908 851 19,700 13 931 273 55 17 27	195,355 7,513 132,154 74 4,862 959 377 141 113	

Table 3.

Race and Hispanic or Latino Origin: 2010—Con.

[For information on confidentiality protection, nonsampling error, and definitions, see Selected Appendixes at <www.census.gov/prod/cen2010/cph-1-a.pdf>]

Not Hispanic or Latino								State County County Subdivision Place
Total	One race						Two or More Races	
	White	Black or African American	American Indian and Alaska Native	Asian	Native Hawaiian and Other Pacific Islander	Some Other Race		
329	325	0	1	3	0	0	0	Madison County—Con. Sullivan town—Con. Bridgeport CDP (part)
4,992	4,819	51	34	23	0	0	65	Chittenango village
690,339	542,034	107,448	1,589	24,023	182	1,101	13,962	Monroe County
35,410	28,400	1,802	43	4,324	12	74	755	Brighton town
35,410	28,400	1,802	43	4,324	12	74	755	Brighton CDP
27,829	24,603	2,110	63	604	11	76	362	Chili town
6,499	6,161	140	22	70	5	7	94	Clarkson town
146	145	1	0	0	0	0	0	Brockport village (part)
4,208	3,948	101	17	59	1	7	75	Clarkson CDP (part)
6,248	5,832	195	12	56	3	2	148	East Rochester town
6,248	5,832	195	12	56	3	2	148	East Rochester village
26,936	22,726	2,698	69	916	8	27	492	Gates town
4,672	4,015	412	9	143	1	6	86	Gates CDP
8,883	7,328	934	23	415	2	5	176	North Gates CDP
91,470	82,634	5,446	212	1,643	12	119	1,404	Greece town
13,738	12,369	736	30	343	2	26	232	Greece CDP
8,809	8,514	87	42	35	1	2	128	Hamlin town
5,347	5,141	62	28	24	1	1	90	Hamlin CDP
40,754	33,102	3,480	88	3,047	3	73	961	Henrietta town
48,472	43,125	3,741	81	648	10	100	767	Irondequoit town
48,472	43,125	3,741	81	648	10	100	767	Irondequoit CDP
9,000	8,723	43	8	133	1	4	88	Mendon town
2,627	2,549	18	1	16	0	1	42	Honeoye Falls village
19,307	18,419	431	38	151	2	28	238	Ogden town
3,492	3,359	59	7	19	0	3	45	Spencerport village
15,323	14,889	179	23	74	1	9	148	Parma town
5,753	5,581	87	8	17	0	3	57	Hilton village
35,329	32,916	749	41	1,128	5	27	463	Penfield town
45,466	42,544	908	43	1,346	11	40	574	Perinton town
5,240	5,015	76	17	62	5	4	61	Fairport village
28,737	25,799	480	29	1,987	0	39	403	Pittsford town
1,322	1,284	10	1	16	0	0	11	Pittsford village
5,468	5,280	73	10	47	3	2	53	Riga town
1,927	1,851	25	4	21	0	0	26	Churchville village
176,109	79,178	83,346	666	6,350	77	392	6,100	Rochester city
3,430	3,274	91	6	36	0	1	22	Rush town
13,673	12,797	418	21	196	6	13	222	Sweden town
7,901	7,342	301	14	105	5	11	123	Brockport village (part)
19	19	0	0	0	0	0	0	Clarkson CDP (part)
41,405	38,802	811	58	1,193	8	51	482	Webster town
5,117	4,384	268	15	302	2	6	140	Webster village
4,665	4,316	220	14	39	3	15	58	Wheatland town
1,927	1,750	119	5	16	2	8	27	Scottsville village
44,565	42,732	712	103	356	11	53	598	Montgomery County
13,747	12,681	496	53	153	2	39	323	Amsterdam city
5,356	5,228	42	8	44	0	4	30	Amsterdam town
479	468	2	1	4	0	0	4	Fort Johnson village
1,245	1,221	11	3	1	0	2	7	Hagaman village
131	121	1	0	9	0	0	0	Tribes Hill CDP (part)
3,662	3,530	56	9	16	3	1	47	Canajoharie town
143	142	0	0	0	0	1	0	Ames village
2,178	2,087	49	7	14	0	0	21	Canajoharie village
3	3	0	0	0	0	0	0	Fort Plain village (part)
1,348	1,319	5	1	10	1	0	12	Charleston town
2,612	2,533	18	2	31	0	1	27	Florida town
2,408	2,321	37	6	29	3	0	12	Glen town
771	750	3	0	16	0	0	2	Fultonville village
4,217	4,113	20	6	22	2	2	52	Minden town
2,261	2,201	11	6	5	2	2	34	Fort Plain village (part)
3,761	3,684	14	6	21	0	0	36	Mohawk town
772	757	3	0	4	0	0	8	Fonda village
855	830	4	3	5	0	0	13	Tribes Hill CDP (part)
3,195	3,146	6	3	18	0	1	21	Palatine town
583	569	0	1	1	0	0	12	Nelliston village
725	717	1	0	4	0	0	3	Palatine Bridge village
1,676	1,643	6	3	7	0	2	15	Root town
2,583	2,534	12	6	5	0	3	23	St. Johnsville town
1,697	1,665	11	4	4	0	0	13	St. Johnsville village
1,144,177	877,309	141,305	1,379	101,558	197	4,740	17,689	Nassau County
19,451	16,013	1,728	31	1,235	20	72	352	Glen Cove city
627,603	454,883	119,480	913	39,084	117	3,308	9,818	Hempstead town
1,817	1,776	12	0	18	0	1	10	Atlantic Beach village
19,171	9,555	7,886	47	979	5	177	522	Baldwin CDP
7,143	4,449	2,055	8	392	0	53	186	Baldwin Harbor CDP
2,037	1,914	22	2	64	0	16	19	Barnum Island CDP
2,071	2,014	6	0	37	1	0	13	Bay Park CDP
1,080	964	35	4	52	0	5	20	Bellerose village

Table 3.

Race and Hispanic or Latino Origin: 2010—Con.

[For information on confidentiality protection, nonsampling error, and definitions, see Selected Appendixes at <www.census.gov/prod/cen2010/cph-1-a.pdf>]

State County County Subdivision Place	Total population	Race						Two or More Races	Hispanic or Latino (of any race)
		One race							
		White	Black or African American	American Indian and Alaska Native	Asian	Native Hawaiian and Other Pacific Islander	Some Other Race		
Nassau County—Con.									
Hempstead town—Con.									
Bellerose Terrace CDP.....	2,198	1,087	185	3	617	0	229	77	568
Bellmore CDP.....	16,218	15,144	166	16	482	0	201	209	922
Cedarhurst village.....	6,592	5,790	145	3	237	0	342	75	705
East Atlantic Beach CDP.....	2,049	1,967	14	0	22	0	23	23	109
East Garden City CDP.....	6,208	4,473	1,084	9	278	4	174	186	557
East Meadow CDP.....	38,132	29,489	1,975	42	4,429	7	1,450	740	4,653
East Rockaway village.....	9,818	9,146	136	5	206	1	219	105	788
Elmont CDP.....	33,198	9,446	15,109	172	3,635	14	3,440	1,382	7,236
Floral Park village (part).....	13,524	12,040	178	12	700	3	332	259	1,178
Franklin Square CDP.....	29,320	24,424	934	80	2,113	4	1,175	590	3,885
Freeport village.....	42,860	17,352	14,259	322	705	23	8,060	2,139	17,858
Garden City village (part).....	22,371	20,812	304	17	797	2	175	264	1,003
Garden City South CDP.....	4,024	3,606	41	8	230	8	84	47	317
Harbor Isle CDP.....	1,301	1,233	10	0	23	0	13	22	77
Hempstead village.....	53,891	11,788	26,016	316	751	23	12,284	2,713	23,823
Hewlett CDP.....	6,819	5,796	159	0	483	3	268	110	727
Hewlett Bay Park village.....	404	374	0	0	23	0	6	1	22
Hewlett Harbor village.....	1,263	1,183	10	0	49	0	18	3	30
Hewlett Neck village.....	445	416	17	0	9	0	0	3	9
Inwood CDP.....	9,792	4,702	2,365	72	324	15	1,881	433	4,190
Island Park village.....	4,655	3,883	89	9	116	0	427	131	1,234
Lakeview CDP.....	5,615	327	4,568	39	44	6	415	216	853
Lawrence village.....	6,483	6,197	87	0	109	0	46	44	185
Levittown CDP.....	51,881	46,137	470	55	2,956	10	1,251	1,002	5,979
Lido Beach CDP.....	2,897	2,782	20	1	53	0	8	33	105
Lynbrook village.....	19,427	16,567	717	27	872	0	837	407	2,534
Malverne village.....	8,514	7,525	281	4	354	1	230	119	736
Malverne Park Oaks CDP.....	505	435	29	0	19	0	12	10	44
Merrick CDP.....	22,097	20,633	264	26	624	1	280	269	1,301
Mineola village (part).....	16	6	0	0	8	0	0	2	0
New Hyde Park village (part).....	4,038	2,889	53	25	809	4	162	96	543
North Bellmore CDP.....	19,941	17,846	512	18	919	1	310	335	1,539
North Lynbrook CDP.....	793	647	27	0	45	0	45	29	119
North Merrick CDP.....	12,272	11,113	188	13	580	1	209	168	869
North New Hyde Park CDP (part).....	0	0	0	0	0	0	0	0	0
North Valley Stream CDP.....	16,628	4,797	7,998	81	2,148	2	1,059	543	2,411
North Wantagh CDP.....	11,960	11,258	92	11	300	3	140	156	897
Oceanside CDP.....	32,109	29,605	404	28	881	3	777	411	2,970
Point Lookout CDP.....	1,219	1,192	6	0	12	0	6	3	39
Rockville Centre village.....	24,023	21,301	1,097	32	504	5	679	405	2,169
Roosevelt CDP.....	16,258	2,260	10,261	129	91	12	2,767	738	5,548
Salisbury CDP.....	12,093	9,532	239	18	1,527	4	493	280	1,780
Seaford CDP.....	15,294	14,593	74	13	341	0	104	169	761
South Floral Park village.....	1,764	392	1,014	17	140	0	111	90	316
South Hempstead CDP.....	3,243	2,368	454	11	78	0	261	71	601
South Valley Stream CDP.....	5,962	3,097	1,380	15	1,079	1	260	130	584
Stewart Manor village.....	1,896	1,715	47	0	91	3	13	27	94
Uniondale CDP.....	24,759	6,049	12,020	160	507	21	5,056	946	9,616
Valley Stream village.....	37,511	21,475	6,967	114	4,269	19	3,366	1,301	8,344
Wantagh CDP.....	18,871	18,112	53	15	380	1	131	179	889
West Hempstead CDP.....	18,862	13,962	1,929	28	1,143	8	1,232	560	3,098
Woodmere CDP.....	17,121	15,284	710	5	790	8	196	128	790
Woodsburgh village.....	778	735	7	1	22	0	8	5	23
Long Beach city.....	33,275	27,701	2,145	94	912	16	1,657	750	4,691
North Hempstead town.....	226,322	161,955	12,587	461	33,889	31	11,395	6,004	29,074
Albertson CDP.....	5,182	3,649	15	7	1,257	0	111	143	377
Baxter Estates village.....	999	810	13	5	60	0	35	76	168
Carle Place CDP.....	4,981	4,193	105	4	392	0	190	97	552
East Hills village (part).....	6,932	6,237	64	0	515	0	27	89	149
East Williston village.....	2,556	2,411	10	0	102	0	4	29	110
Floral Park village (part).....	2,339	1,766	36	1	396	0	77	63	213
Flower Hill village.....	4,665	3,862	34	0	591	0	65	113	271
Garden City village (part).....	0	0	0	0	0	0	0	0	0
Garden City Park CDP.....	7,806	4,404	293	23	2,586	0	299	201	942
Glenwood Landing CDP (part).....	252	225	4	0	19	0	0	4	13
Great Neck village.....	9,989	8,270	195	24	722	0	385	393	1,015
Great Neck Estates village.....	2,761	2,385	22	3	281	0	31	39	80
Great Neck Gardens CDP.....	1,186	985	9	1	143	0	7	41	20
Great Neck Plaza village.....	6,707	5,516	101	3	778	5	181	123	526
Greenvale CDP (part).....	774	498	12	3	171	0	50	40	144
Harbor Hills CDP.....	575	538	2	0	30	0	1	4	11
Herricks CDP.....	4,295	2,258	21	5	1,857	6	47	101	169
Kensington village.....	1,161	1,012	8	1	101	0	2	37	26
Kings Point village.....	5,005	4,574	40	2	168	0	22	199	84
Lake Success village.....	2,934	1,972	99	2	791	1	29	40	81
Manhasset CDP.....	8,080	6,136	763	18	880	0	158	125	711
Manhasset Hills CDP.....	3,592	2,003	24	4	1,418	1	58	84	210
Manorhaven village.....	6,556	4,412	94	22	1,158	0	617	253	1,775
Mineola village (part).....	18,783	15,361	376	43	1,585	1	996	421	3,090
Munsey Park village.....	2,693	2,456	11	0	174	0	10	42	87

Table 3.

Race and Hispanic or Latino Origin: 2010—Con.

[For information on confidentiality protection, nonsampling error, and definitions, see Selected Appendixes at <www.census.gov/prod/cen2010/cph-1-a.pdf>]

Not Hispanic or Latino								State County County Subdivision Place
Total	One race						Two or More Races	
	White	Black or African American	American Indian and Alaska Native	Asian	Native Hawaiian and Other Pacific Islander	Some Other Race		
								Nassau County—Con.
1,630	764	168	1	611	0	37	49	Hempstead town—Con.
15,296	14,478	158	9	477	0	31	143	Bellerose Terrace CDP
5,887	5,423	134	2	236	0	42	50	Belmore CDP
1,940	1,889	12	0	22	0	1	16	Cedarhurst village
5,651	4,176	1,037	9	275	1	28	125	East Atlantic Beach CDP
33,479	26,628	1,867	24	4,400	5	104	451	East Garden City CDP
9,030	8,617	127	4	200	1	17	64	East Meadow CDP
25,962	6,494	14,587	98	3,609	8	450	716	East Rockaway village
12,346	11,302	163	9	693	3	43	133	Elmont CDP
25,435	22,012	845	45	2,100	3	127	303	Floral Park village (part)
25,002	10,113	13,226	94	669	9	174	717	Franklin Square CDP
21,368	20,034	294	6	792	1	29	212	Freeport village
3,707	3,414	33	3	229	0	5	23	Garden City village (part)
1,224	1,178	4	0	21	0	3	18	Garden City South CDP
30,068	3,548	24,724	96	704	13	221	762	Harbor Isle CDP
6,092	5,363	152	0	480	3	14	80	Hempstead village
382	356	0	0	23	0	2	1	Hewlett CDP
1,233	1,160	10	0	49	0	11	3	Hewlett Bay Park village
436	407	17	0	9	0	0	3	Hewlett Harbor village
5,602	2,786	2,258	11	322	1	102	122	Hewlett Neck village
3,421	3,170	64	3	115	0	21	48	Inwood CDP
4,762	128	4,399	30	44	1	20	140	Island Park village
6,298	6,075	86	0	108	0	6	23	Lakeview CDP
45,902	41,814	403	43	2,937	6	130	569	Lawrence village
2,792	2,690	18	1	51	0	3	29	Levittown CDP
16,893	15,090	648	8	867	0	61	219	Lido Beach CDP
7,778	7,066	260	4	354	1	22	71	Lynbrook village
461	404	27	0	19	0	2	9	Malverne village
20,796	19,692	246	21	619	1	12	205	Malverne Park Oaks CDP
16	6	0	0	8	0	0	2	Merrick CDP
3,495	2,527	45	17	802	4	37	63	Mineola village (part)
18,402	16,704	492	15	904	1	43	243	New Hyde Park village (part)
674	586	26	0	41	0	6	15	North Bellmore CDP
11,403	10,537	169	1	567	1	8	120	North Lynbrook CDP
0	0	0	0	0	0	0	0	North Merrick CDP
14,217	3,765	7,720	33	2,132	2	188	377	North New Hyde Park CDP (part)
11,063	10,597	77	1	294	3	3	88	North Valley Stream CDP
29,139	27,596	356	9	879	1	72	226	North Wantagh CDP
1,180	1,159	5	0	12	0	1	3	Oceanside CDP
21,854	20,015	1,039	13	498	5	29	255	Point Lookout CDP
10,710	326	9,873	59	85	5	80	282	Rockville Centre village
10,313	8,376	211	14	1,521	0	40	151	Roosevelt CDP
14,533	13,986	70	3	334	0	24	116	Salisbury CDP
1,448	245	971	10	137	0	20	65	Seaford CDP
2,642	2,096	410	9	78	0	15	34	South Floral Park village
5,378	2,778	1,311	8	1,079	1	93	108	South Hempstead CDP
1,802	1,646	45	0	91	0	0	20	South Valley Stream CDP
15,143	2,497	11,581	60	499	13	122	371	Stewart Manor village
29,167	17,241	6,544	57	4,237	7	411	670	Uniondale CDP
17,982	17,380	51	7	372	1	28	143	Valley Stream village
15,764	12,424	1,807	9	1,129	2	88	305	Wantagh CDP
16,331	14,738	687	5	786	8	25	82	West Hempstead CDP
755	715	7	1	22	0	5	5	Woodmere CDP
28,584	25,117	1,958	42	881	12	172	402	Woodsburgh village
197,248	146,760	11,971	183	33,747	24	691	3,872	Long Beach city
4,805	3,385	12	7	1,256	0	19	126	North Hempstead town
831	743	12	1	60	0	1	14	Albertson CDP
4,429	3,881	90	0	391	0	18	49	Baxter Estates village
6,783	6,128	64	0	513	0	4	74	Carle Place CDP
2,446	2,316	8	0	99	0	0	23	East Hills village (part)
2,126	1,636	35	1	393	0	10	51	East Williston village
4,394	3,670	34	0	591	0	7	92	Floral Park village (part)
0	0	0	0	0	0	0	0	Flower Hill village
6,864	3,790	282	20	2,578	0	51	143	Garden City village (part)
239	212	4	0	19	0	0	4	Garden City Park CDP
8,974	7,749	176	2	721	0	17	309	Glenwood Landing CDP (part)
2,681	2,336	21	3	281	0	3	37	Great Neck village
1,166	968	9	1	143	0	5	40	Great Neck Estates village
6,181	5,205	88	1	769	1	24	93	Great Neck Gardens CDP
630	424	11	1	171	0	0	23	Great Neck Plaza village
564	530	0	0	30	0	0	4	Greenvale CDP (part)
4,126	2,137	19	5	1,854	6	15	90	Harbor Hills CDP
1,135	988	8	1	101	0	2	35	Herricks CDP
4,921	4,515	40	1	167	0	6	192	Kensington village
2,853	1,920	96	2	791	0	12	32	Kings Point village
7,369	5,629	744	7	877	0	24	88	Lake Success village
3,382	1,868	22	4	1,412	0	2	74	Manhasset CDP
4,781	3,447	90	3	1,150	0	7	84	Manhasset Hills CDP
15,693	13,436	321	13	1,571	1	130	221	Manorhaven village
2,606	2,380	11	0	173	0	1	41	Mineola village (part)
								Munsey Park village

Table 3.

Race and Hispanic or Latino Origin: 2010—Con.

[For information on confidentiality protection, nonsampling error, and definitions, see Selected Appendixes at <www.census.gov/prod/cen2010/cph-1-a.pdf>]

State County County Subdivision Place	Total population	Race							Two or More Races	Hispanic or Latino (of any race)
		One race								
		White	Black or African American	American Indian and Alaska Native	Asian	Native Hawaiian and Other Pacific Islander	Some Other Race			
Nassau County—Con.										
North Hempstead town—Con.										
New Cassel CDP.....	14,059	3,661	5,374	106	200	1	3,986	731	7,577	
New Hyde Park village (part).....	5,674	3,509	76	8	1,720	0	213	148	641	
North Hills village.....	5,075	3,610	62	0	1,284	0	20	99	112	
North New Hyde Park CDP (part).....	14,899	9,784	108	39	4,342	0	304	322	1,078	
Old Westbury village (part).....	2,553	1,893	110	1	422	0	47	80	106	
Plandome village.....	1,349	1,278	11	1	49	0	3	7	30	
Plandome Heights village.....	1,005	896	2	2	86	0	1	18	45	
Plandome Manor village.....	872	798	1	0	53	0	0	20	22	
Port Washington CDP.....	15,846	13,028	376	33	1,275	1	756	377	2,116	
Port Washington North village.....	3,154	2,726	51	3	263	0	67	44	200	
Roslyn village.....	2,770	2,329	61	5	243	0	72	60	311	
Roslyn Estates village.....	1,251	1,129	5	0	103	0	3	11	17	
Roslyn Harbor village (part).....	757	620	15	0	96	0	11	15	35	
Roslyn Heights CDP.....	6,577	4,341	421	16	1,364	0	205	230	556	
Russell Gardens village.....	945	723	3	0	194	0	4	21	37	
Saddle Rock village.....	830	747	3	0	54	0	3	23	14	
Saddle Rock Estates CDP.....	466	444	0	0	11	0	3	8	2	
Sands Point village.....	2,675	2,371	22	0	219	1	26	36	125	
Searingtown CDP.....	4,915	2,788	51	6	1,915	0	35	120	178	
Thomaston village.....	2,617	1,748	28	3	734	0	38	66	137	
University Gardens CDP.....	4,226	2,676	76	7	1,248	0	128	91	318	
Westbury village.....	15,146	8,327	3,308	55	906	13	1,961	576	4,128	
Williston Park village.....	7,287	6,136	64	5	859	1	101	121	442	
Oyster Bay town.....	293,214	249,159	6,657	442	26,723	34	5,596	4,603	21,923	
Bayville village.....	6,669	6,338	19	29	112	0	79	92	433	
Bethpage CDP.....	16,429	14,916	101	24	897	0	253	238	1,152	
Brookville village.....	3,465	2,621	399	8	358	0	48	31	219	
Centre Island village.....	410	385	0	0	15	0	8	2	30	
Cove Neck village.....	286	275	1	0	4	0	0	6	14	
East Hills village (part).....	23	12	2	0	0	0	7	2	7	
East Massapequa CDP.....	19,069	15,268	2,426	50	406	7	509	403	1,929	
East Norwich CDP.....	2,709	2,534	22	0	94	0	30	29	118	
Farmingdale village.....	8,189	6,975	210	30	448	1	384	141	1,122	
Glen Head CDP.....	4,697	4,312	41	5	159	1	109	70	380	
Glenwood Landing CDP (part).....	3,527	3,284	26	4	122	1	39	51	219	
Greenvale CDP (part).....	320	265	9	0	35	0	2	9	5	
Hicksville CDP.....	41,547	29,194	946	128	8,165	4	2,007	1,103	6,043	
Jericho CDP.....	13,567	9,609	256	10	3,449	0	74	169	401	
Lattingtown village.....	1,739	1,653	8	0	47	0	3	28	41	
Laurel Hollow village.....	1,952	1,746	30	4	150	0	2	20	45	
Locust Valley CDP.....	3,406	2,912	112	4	82	0	248	48	600	
Massapequa CDP.....	21,685	20,941	79	11	350	2	93	209	900	
Massapequa Park village.....	17,008	16,484	56	7	256	1	88	116	757	
Matinecock village.....	810	767	15	0	16	0	5	7	50	
Mill Neck village.....	997	894	12	0	62	0	16	13	57	
Muttontown village.....	3,497	2,565	56	5	795	0	35	41	119	
North Massapequa CDP.....	17,886	17,177	65	6	325	1	153	159	968	
Old Bethpage CDP.....	5,523	5,086	11	1	344	1	23	57	189	
Old Brookville village.....	2,134	1,770	42	0	240	0	42	40	122	
Old Westbury village (part).....	2,118	1,171	636	11	154	1	102	43	210	
Oyster Bay CDP.....	6,707	5,701	223	23	196	1	360	203	1,119	
Oyster Bay Cove village.....	2,197	1,951	35	0	187	0	7	17	48	
Plainedge CDP.....	8,817	8,108	71	19	401	2	128	88	684	
Plainview CDP.....	26,217	22,701	118	24	2,811	2	142	419	1,046	
Roslyn Harbor village (part).....	294	259	0	1	28	0	1	5	21	
Sea Cliff village.....	4,995	4,633	118	6	95	0	74	69	341	
South Farmingdale CDP.....	14,486	13,053	205	12	653	5	315	243	1,454	
Syosset CDP.....	18,829	14,016	156	19	4,175	2	168	293	775	
Upper Brookville village.....	1,698	1,474	16	1	161	1	7	38	80	
Woodbury CDP.....	8,907	7,748	123	0	915	1	31	89	199	
New York County.....	1,585,873	911,073	246,687	8,669	179,552	873	175,696	63,323	403,577	
Manhattan borough.....	1,585,873	911,073	246,687	8,669	179,552	873	175,696	63,323	403,577	
New York city (part).....	1,585,873	911,073	246,687	8,669	179,552	873	175,696	63,323	403,577	
Niagara County.....	216,469	191,673	14,851	2,285	1,823	62	1,108	4,667	4,694	
Cambria town.....	5,839	5,610	90	46	13	6	8	66	77	
Sanborn CDP (part).....	920	807	71	14	5	0	4	19	23	
Hartland town.....	4,117	3,997	11	28	12	1	28	40	74	
Middleport village (part).....	165	155	0	0	0	0	9	1	9	
Lewiston town.....	16,262	15,542	203	156	136	4	42	179	253	
Lewiston village.....	2,701	2,587	37	18	29	0	2	28	38	
Sanborn CDP (part).....	725	702	2	12	0	0	0	9	3	
Lockport city.....	21,165	18,519	1,526	96	110	4	166	744	674	
Lockport town.....	20,529	18,698	990	74	208	7	121	431	543	
Rapids CDP.....	1,636	1,562	27	2	18	5	4	18	19	
South Lockport CDP.....	8,324	7,412	443	38	93	0	84	254	344	
Newfane town.....	9,666	9,313	76	46	38	5	57	131	165	
Newfane CDP.....	3,822	3,681	31	15	21	0	19	55	47	
Olcott CDP.....	1,241	1,203	5	4	4	0	4	21	28	

Table 3.

Race and Hispanic or Latino Origin: 2010—Con.

[For information on confidentiality protection, nonsampling error, and definitions, see Selected Appendixes at <www.census.gov/prod/cen2010/cph-1-a.pdf>]

Not Hispanic or Latino								State County County Subdivision Place
Total	One race						Two or More Races	
	White	Black or African American	American Indian and Alaska Native	Asian	Native Hawaiian and Other Pacific Islander	Some Other Race		
6,482	841	5,225	10	174	1	44	187	Nassau County—Con.
5,033	3,115	59	5	1,719	0	28	107	North Hempstead town—Con.
4,963	3,530	54	0	1,283	0	7	89	New Cassel CDP
13,821	9,059	90	28	4,329	0	45	270	New Hyde Park village (part)
2,447	1,835	109	0	422	0	11	70	North Hills village
1,319	1,252	11	0	49	0	2	5	North New Hyde Park CDP (part)
960	855	2	2	86	0	0	15	Old Westbury village (part)
850	777	1	0	53	0	0	19	Plandome village
13,730	11,844	346	17	1,273	1	36	213	Plandome Heights village
2,954	2,605	44	3	263	0	4	35	Plandome Manor village
2,459	2,105	58	1	243	0	12	40	Port Washington CDP
1,234	1,115	4	0	103	0	2	10	Port Washington North village
722	596	15	0	96	0	0	15	Roslyn village
6,021	4,058	397	15	1,357	0	18	176	Roslyn Estates village
908	691	2	0	194	0	1	20	Roslyn Harbor village (part)
816	734	3	0	54	0	2	23	Roslyn Heights CDP
464	442	0	0	11	0	3	8	Russell Gardens village
2,550	2,265	20	0	219	1	12	33	Saddle Rock village
4,737	2,667	48	1	1,907	0	7	107	Saddle Rock Estates CDP
2,480	1,667	25	2	731	0	3	52	Sands Point village
3,908	2,504	71	0	1,246	0	19	68	Searingtown CDP
11,018	6,645	3,127	22	898	13	59	254	Thomaston village
6,845	5,817	55	4	852	0	18	99	University Gardens CDP
271,291	234,536	6,168	210	26,611	24	497	3,245	Westbury village
6,236	6,013	18	16	112	0	9	68	Williston Park village
15,277	14,095	90	14	895	0	19	164	Oyster Bay town
3,246	2,485	372	8	351	0	8	22	Bayville village
380	362	0	0	15	0	3	0	Bethpage CDP
272	264	1	0	4	0	0	3	Brookville village
16	12	2	0	0	0	0	2	Centre Island village
17,140	14,098	2,298	21	404	3	43	273	Cove Neck village
2,591	2,453	19	0	92	0	2	25	East Hills village (part)
7,067	6,315	199	6	445	0	23	79	East Massapequa CDP
4,317	4,050	36	2	158	1	18	52	East Norwich CDP
3,308	3,121	25	1	121	1	1	38	Farmingdale village
315	263	9	0	35	0	0	8	Glen Head CDP
35,504	25,603	836	53	8,139	3	142	728	Glenwood Landing CDP (part)
13,166	9,297	247	4	3,442	0	22	154	Greenvale CDP (part)
1,698	1,616	8	0	47	0	1	26	Hicksville CDP
1,907	1,708	29	3	149	0	0	18	Jericho CDP
2,806	2,588	99	1	82	0	4	32	Lattingtown village
20,785	20,198	70	9	350	0	16	142	Laurel Hollow village
16,251	15,858	52	1	255	1	4	80	Locust Valley CDP
760	727	14	0	16	0	0	3	Massapequa CDP
940	849	12	0	61	0	9	9	Massapequa Park village
3,378	2,485	54	5	794	0	9	31	Matinecock village
16,918	16,430	46	3	315	1	13	110	Mill Neck village
5,334	4,926	11	1	342	0	1	53	Muttontown village
2,012	1,695	42	0	238	0	3	34	North Massapequa CDP
1,908	1,115	599	8	152	1	5	28	Old Bethpage CDP
5,588	5,082	199	3	195	1	9	99	Old Brookville village
2,149	1,910	33	0	187	0	3	16	Old Westbury village (part)
8,133	7,584	64	6	399	2	17	61	Oyster Bay CDP
25,171	21,881	110	17	2,799	1	33	330	Oyster Bay Cove village
273	242	0	1	28	0	0	2	Plainedge CDP
4,654	4,394	113	6	94	0	7	40	Plainview CDP
13,032	12,025	186	8	644	5	24	140	Roslyn Harbor village (part)
18,054	13,458	137	12	4,162	2	35	248	Sea Cliff village
1,618	1,405	16	1	161	1	3	31	South Farmingdale CDP
8,708	7,586	114	0	912	1	11	84	Syosset CDP
								Upper Brookville village
								Woodbury CDP
1,182,296	761,493	205,340	2,144	177,624	533	5,205	29,957	New York County
1,182,296	761,493	205,340	2,144	177,624	533	5,205	29,957	Manhattan borough
1,182,296	761,493	205,340	2,144	177,624	533	5,205	29,957	New York city (part)
211,775	188,907	14,511	2,135	1,807	55	185	4,175	Niagara County
5,762	5,561	86	42	13	6	1	53	Cambria town
897	796	67	13	5	0	1	15	Sanborn CDP (part)
4,043	3,959	9	23	11	1	0	40	Hartland town
156	155	0	0	0	0	0	1	Middleport village (part)
16,009	15,370	195	135	135	4	13	157	Lewiston town
2,663	2,563	35	11	28	0	0	26	Lewiston village
722	700	1	12	0	0	0	9	Sanborn CDP (part)
20,491	18,132	1,478	87	109	4	14	667	Lockport city
19,986	18,360	949	70	206	6	18	377	Lockport town
1,617	1,555	21	2	18	5	0	16	Rapids CDP
7,980	7,211	415	36	93	0	8	217	South Lockport CDP
9,501	9,232	69	42	38	5	2	113	Newfane town
3,775	3,659	30	15	21	0	0	50	Newfane CDP
1,213	1,190	5	4	4	0	0	10	Olcott CDP

Table 3.

Race and Hispanic or Latino Origin: 2010—Con.

[For information on confidentiality protection, nonsampling error, and definitions, see Selected Appendixes at <www.census.gov/prod/cen2010/cph-1-a.pdf>]

State County County Subdivision Place	Total population	Race							Hispanic or Latino (of any race)
		One race						Two or More Races	
		White	Black or African American	American Indian and Alaska Native	Asian	Native Hawaiian and Other Pacific Islander	Some Other Race		
Niagara County—Con.									
Niagara town.....	8,378	7,695	283	157	74	0	28	141	146
Niagara Falls city.....	50,193	35,394	10,835	977	609	15	412	1,951	1,508
North Tonawanda city.....	31,568	30,454	253	119	233	11	88	410	534
Pendleton town.....	6,397	6,246	41	13	36	0	14	47	55
Porter town.....	6,771	6,564	29	38	32	1	30	77	111
Ransomville CDP (part).....	1,112	1,059	15	11	3	0	10	14	24
Youngstown village.....	1,935	1,887	7	8	5	0	7	21	32
Royalton town.....	7,660	7,388	52	53	25	3	31	108	91
Gasport CDP.....	1,248	1,205	7	7	4	0	10	15	16
Middleport village (part).....	1,675	1,592	9	19	7	0	12	36	38
Somerset town.....	2,662	2,585	19	16	8	0	5	29	86
Barker village.....	533	518	1	5	0	0	1	8	38
Tonawanda Reservation.....	0	0	0	0	0	0	0	0	0
Tuscarora Nation Reservation.....	1,152	720	14	316	11	0	0	91	41
Wheatfield town.....	18,117	17,160	395	100	263	2	50	147	249
Wilson town.....	5,993	5,788	34	50	15	3	28	75	85
Ransomville CDP (part).....	307	305	1	1	0	0	0	0	1
Wilson village.....	1,264	1,226	7	12	1	0	2	16	21
Oneida County.....	234,878	204,679	14,688	605	6,565	69	3,407	4,865	10,819
Annsville town.....	3,012	2,914	34	8	19	0	7	30	33
Augusta town.....	2,020	1,963	18	1	8	3	3	24	9
Oriskany Falls village.....	732	706	4	0	7	0	0	15	4
Ava town.....	676	668	1	3	1	0	0	3	2
Boonville town.....	4,555	4,491	8	8	13	2	5	28	26
Boonville village.....	2,072	2,055	1	7	1	0	3	5	19
Bridgewater town.....	1,522	1,471	16	2	7	0	11	15	46
Bridgewater village.....	470	455	1	1	3	0	6	4	14
Camden town.....	4,934	4,837	37	8	11	0	8	33	50
Camden village.....	2,231	2,182	8	6	7	0	6	22	16
Deerfield town.....	4,273	4,171	22	1	43	1	4	31	47
Florence town.....	1,025	1,008	2	7	3	0	0	5	4
Floyd town.....	3,819	3,726	12	5	29	1	4	42	41
Forestport town.....	1,535	1,502	3	5	2	0	4	19	9
Kirkland town.....	10,315	9,659	138	16	266	2	64	170	245
Clark Mills CDP (part).....	1,302	1,214	16	4	24	0	9	35	32
Clinton village.....	1,942	1,853	17	4	40	0	1	27	32
Lee town.....	6,486	6,301	56	13	37	2	7	70	76
Marcy town.....	8,982	7,059	1,572	34	52	0	167	98	649
Marshall town.....	2,131	2,093	6	2	8	0	1	21	21
Waterville village (part).....	202	201	0	0	1	0	0	0	3
New Hartford town.....	22,166	20,815	291	15	698	0	84	263	434
Chadwicks CDP.....	1,506	1,460	14	4	9	0	4	15	55
Clark Mills CDP (part).....	193	187	1	0	4	0	1	0	1
New Hartford village.....	1,847	1,766	23	2	16	0	11	29	42
New York Mills village (part).....	1,678	1,609	14	1	27	0	5	22	37
Washington Mills CDP.....	1,183	1,092	26	0	21	0	7	37	35
Paris town.....	4,411	4,334	14	4	21	1	8	29	49
Clayville village.....	350	339	6	0	1	0	1	3	2
Remsen town.....	1,929	1,904	8	1	3	0	0	13	25
Remsen village (part).....	480	470	3	0	1	0	0	6	1
Rome city.....	33,725	29,483	2,394	115	367	1	470	895	1,793
Sangerfield town.....	2,561	2,485	13	3	7	10	3	40	22
Waterville village (part).....	1,381	1,334	4	3	5	9	1	25	13
Sherrill city.....	3,071	3,007	9	7	28	0	1	19	33
Steuben town.....	1,100	1,088	1	0	3	0	0	8	4
Trenton town.....	4,498	4,385	17	13	35	4	3	41	46
Barneveld village.....	284	278	1	3	1	0	0	1	7
Holland Patent village.....	458	455	1	0	0	0	1	1	8
Prospect village.....	291	287	0	0	4	0	0	0	0
Remsen village (part).....	28	28	0	0	0	0	0	0	2
Utica city.....	62,235	42,945	9,501	180	4,626	36	2,441	2,506	6,555
Vernon town.....	5,408	5,234	23	43	19	0	12	77	58
Oneida Castle village.....	625	593	2	9	5	0	4	12	3
Vernon village.....	1,172	1,133	11	4	7	0	3	14	19
Verona town.....	6,293	6,063	31	43	46	0	9	101	62
Durhamville CDP.....	584	569	0	5	0	0	1	9	2
Verona CDP.....	852	812	6	2	12	0	2	18	17
Vienna town.....	5,440	5,314	26	28	18	0	6	48	31
Sylvan Beach village.....	897	880	6	4	2	0	0	5	7
Western town.....	1,951	1,916	12	0	13	0	3	7	33
Westmoreland town.....	6,138	5,982	54	8	29	1	13	51	72
Clark Mills CDP (part).....	346	340	2	1	1	0	0	2	2
Westmoreland CDP.....	427	402	11	1	5	0	0	8	5
Whitestown town.....	18,667	17,861	369	32	153	5	69	178	344
Clark Mills CDP (part).....	64	63	0	1	0	0	0	0	0
New York Mills village (part).....	1,649	1,573	31	6	25	0	2	12	39
Oriskany village.....	1,400	1,371	8	1	0	3	1	16	12
Whitesboro village.....	3,772	3,609	64	7	22	0	21	49	82
Yorkville village.....	2,689	2,539	56	3	22	0	26	43	87

Table 3.

Race and Hispanic or Latino Origin: 2010—Con.

[For information on confidentiality protection, nonsampling error, and definitions, see Selected Appendixes at <www.census.gov/prod/cen2010/cph-1-a.pdf>]

Not Hispanic or Latino								State County County Subdivision Place
Total	One race						Two or More Races	
	White	Black or African American	American Indian and Alaska Native	Asian	Native Hawaiian and Other Pacific Islander	Some Other Race		
8,232	7,591	279	151	74	0	8	129	Niagara County—Con.
48,685	34,663	10,643	930	599	10	83	1,757	Niagara town
31,034	30,082	241	109	233	10	6	353	Niagara Falls city
6,342	6,204	40	13	36	0	8	41	North Tonawanda city
6,658	6,490	29	33	32	1	3	70	Pendleton town
1,088	1,045	15	11	3	0	2	12	Ransomville CDP (part)
1,903	1,866	7	8	5	0	0	17	Youngstown village
7,569	7,336	48	51	25	3	8	98	Royalton town
1,232	1,196	7	6	4	0	5	14	Gasport CDP
1,637	1,572	8	18	7	0	1	31	Middleport village (part)
2,576	2,511	19	14	8	0	1	23	Somerset town
495	483	1	5	0	0	0	6	Barker village
0	0	0	0	0	0	0	0	Tonawanda Reservation
1,111	703	14	295	11	0	0	88	Tuscarora Nation Reservation
17,868	16,975	380	96	262	2	17	136	Wheatfield town
5,908	5,738	32	44	15	3	3	73	Wilson town
306	304	1	1	0	0	0	0	Ransomville CDP (part)
1,243	1,214	7	6	1	0	0	15	Wilson village
224,059	199,254	13,682	499	6,522	49	244	3,809	Oneida County
2,979	2,887	32	8	19	0	6	27	Annsville town
2,011	1,961	17	1	8	3	3	18	Augusta town
728	705	4	0	7	0	0	12	Oriskany Falls village
674	666	1	3	1	0	0	3	Ava town
4,529	4,467	8	8	13	2	4	27	Boonville town
2,053	2,037	1	7	1	0	2	5	Boonville village
1,476	1,439	16	1	7	0	0	13	Bridgewater town
456	447	1	1	3	0	0	4	Bridgewater village
4,884	4,801	37	7	11	0	0	28	Camden town
2,215	2,174	8	6	7	0	0	20	Camden village
4,226	4,134	22	1	43	1	1	24	Deerfield town
1,021	1,005	2	7	3	0	0	4	Florence town
3,778	3,688	12	5	29	1	2	41	Floyd town
1,526	1,495	3	4	2	0	3	19	Forestport town
10,070	9,525	129	12	266	2	11	125	Kirkland town
1,270	1,204	16	4	24	0	0	22	Clark Mills CDP (part)
1,910	1,826	17	2	40	0	1	24	Clinton village
6,410	6,244	54	10	37	2	2	61	Lee town
8,333	6,706	1,447	29	52	0	18	81	Marcy town
2,110	2,077	6	2	8	0	0	17	Marshall town
199	198	0	0	1	0	0	0	Waterville village (part)
21,732	20,511	271	15	695	0	19	221	New Hartford town
1,451	1,412	10	4	9	0	2	14	Chadwicks CDP
192	187	1	0	4	0	0	0	Clark Mills CDP (part)
1,805	1,749	19	2	16	0	0	19	New Hartford village
1,641	1,581	12	1	27	0	0	20	New York Mills village (part)
1,148	1,069	22	0	21	0	0	36	Washington Mills CDP
4,362	4,298	13	4	21	1	0	25	Paris town
348	338	6	0	1	0	0	3	Clayville village
1,904	1,882	8	1	3	0	0	10	Remsen town
479	469	3	0	1	0	0	6	Remsen village (part)
31,932	28,479	2,218	93	360	1	45	736	Rome city
2,539	2,473	10	3	7	10	2	34	Sangerfield town
1,368	1,324	4	3	5	9	0	23	Waterville village (part)
3,038	2,977	9	4	28	0	1	19	Sherrill city
1,096	1,084	1	0	3	0	0	8	Steuben town
4,452	4,344	14	13	35	4	3	39	Trenton town
277	271	1	3	1	0	0	1	Barneveld village
450	448	0	0	0	0	1	1	Holland Patent village
291	287	0	0	4	0	0	0	Prospect village
26	26	0	0	0	0	0	0	Remsen village (part)
55,680	40,164	8,851	123	4,594	16	94	1,838	Utica city
5,350	5,196	22	41	19	0	4	68	Vernon town
622	593	2	9	5	0	2	11	Oneida Castle village
1,153	1,115	11	4	7	0	2	14	Vernon village
6,231	6,026	29	40	46	0	3	87	Verona town
582	568	0	5	0	0	0	9	Durhamville CDP
835	801	6	1	12	0	0	15	Verona CDP
5,409	5,294	26	28	17	0	0	44	Vienna town
890	873	6	4	2	0	0	5	Sylvan Beach village
1,918	1,885	12	0	13	0	1	7	Western town
6,066	5,931	51	8	29	1	2	44	Westmoreland town
344	339	2	1	1	0	0	1	Clark Mills CDP (part)
422	398	11	1	5	0	0	7	Westmoreland CDP
18,323	17,615	361	28	153	5	20	141	Whitestown town
64	63	0	1	0	0	0	0	Clark Mills CDP (part)
1,610	1,540	30	6	25	0	0	9	New York Mills village (part)
1,388	1,360	8	1	0	3	0	16	Oriskany village
3,690	3,556	62	5	22	0	5	40	Whitesboro village
2,602	2,497	52	1	22	0	1	29	Yorkville village

Table 3.

Race and Hispanic or Latino Origin: 2010—Con.

[For information on confidentiality protection, nonsampling error, and definitions, see Selected Appendixes at <www.census.gov/prod/cen2010/cph-1-a.pdf>]

State County County Subdivision Place	Total population	Race							Two or More Races	Hispanic or Latino (of any race)
		One race								
		White	Black or African American	American Indian and Alaska Native	Asian	Native Hawaiian and Other Pacific Islander	Some Other Race			
Onondaga County.....	467,026	378,885	51,220	3,818	14,454	148	5,479	13,022	18,829	
Camillus town.....	24,167	22,820	441	115	341	10	102	338	432	
Camillus village.....	1,213	1,143	42	5	2	0	3	18	22	
Fairmount CDP (part).....	9,769	9,100	228	56	160	7	47	171	206	
Cicero town.....	31,632	30,121	527	105	312	12	136	419	517	
Brewerton CDP (part).....	3,234	3,069	43	19	27	0	7	69	56	
Bridgeport CDP (part).....	1,157	1,092	20	9	9	0	2	25	12	
North Syracuse village (part).....	1,991	1,891	31	12	14	0	13	30	47	
Clay town.....	58,206	52,324	2,524	266	1,430	20	329	1,313	1,472	
North Syracuse village (part).....	4,809	4,478	123	42	35	3	40	88	130	
De Witt town.....	25,838	22,334	1,521	149	1,054	8	189	583	761	
East Syracuse village.....	3,084	2,793	93	31	23	2	20	122	81	
Lyncourt CDP (part).....	413	321	56	1	19	0	4	12	27	
Elbridge town.....	5,922	5,746	13	25	19	1	48	70	122	
Elbridge village.....	1,058	1,024	3	5	3	1	13	9	32	
Jordan village.....	1,368	1,337	3	7	6	0	3	12	18	
Fabius town.....	1,964	1,894	4	17	7	2	13	27	72	
Fabius village.....	352	345	0	6	0	0	1	0	14	
Geddes town.....	17,118	16,275	197	131	106	5	99	305	485	
Fairmount CDP (part).....	455	429	1	1	10	0	0	14	3	
Lakeland CDP.....	2,786	2,721	10	9	8	0	5	33	37	
Solvay village.....	6,584	6,033	131	96	52	5	72	195	313	
Westvale CDP.....	4,963	4,848	21	16	29	0	9	40	83	
LaFayette town.....	4,952	4,680	26	104	33	4	13	92	45	
Lysander town.....	21,759	20,846	179	82	250	8	68	326	341	
Baldwinsville village (part).....	4,584	4,388	33	29	53	0	22	59	88	
Manlius town.....	32,370	30,070	468	95	1,193	4	78	462	484	
Fayetteville village.....	4,373	4,101	63	8	132	1	10	58	91	
Manlius village.....	4,704	4,272	84	11	257	1	15	64	85	
Minoa village.....	3,449	3,289	25	23	68	0	9	35	29	
Marcellus town.....	6,210	6,078	17	15	35	0	8	57	62	
Marcellus village.....	1,813	1,751	6	6	12	0	4	34	26	
Onondaga town.....	23,101	20,887	882	340	502	4	113	373	515	
Nedrow CDP.....	2,244	1,755	213	170	13	2	7	84	66	
Onondaga Nation Reservation.....	468	7	1	457	0	0	0	3	10	
Otisco town.....	2,541	2,436	32	22	23	0	9	19	32	
Pompey town.....	7,080	6,680	56	20	198	4	23	99	109	
Salina town.....	33,710	30,394	1,365	186	753	7	237	768	949	
Galeville CDP.....	4,617	4,080	222	30	124	2	29	130	154	
Liverpool village.....	2,347	2,227	50	7	14	0	12	37	56	
Lyncourt CDP (part).....	3,837	3,431	203	22	53	0	21	107	120	
Mattydale CDP.....	6,446	5,779	298	57	52	0	92	168	228	
Skaneateles town.....	7,209	7,053	13	22	52	7	15	47	89	
Skaneateles village.....	2,450	2,397	3	3	20	0	2	25	28	
Spafford town.....	1,686	1,657	5	3	7	6	1	7	21	
Syracuse city.....	145,170	81,319	42,770	1,606	8,021	44	3,937	7,473	12,036	
Tully town.....	2,738	2,647	24	2	26	0	4	35	42	
Tully village.....	873	822	16	1	13	0	0	21	8	
Van Buren town.....	13,185	12,617	155	56	92	2	57	206	233	
Baldwinsville village (part).....	2,794	2,691	33	10	17	0	8	35	42	
Seneca Knolls CDP.....	2,011	1,926	21	19	4	1	8	32	33	
Village Green CDP.....	3,891	3,655	86	16	45	1	18	70	86	
Ontario County.....	107,931	101,078	2,432	276	1,126	24	1,196	1,799	3,679	
Bristol town.....	2,315	2,266	18	10	6	0	2	13	15	
Canadice town.....	1,664	1,639	3	5	4	0	0	13	8	
Canandaigua city.....	10,545	10,031	190	33	70	0	39	182	215	
Canandaigua town.....	10,020	9,629	98	24	118	0	38	113	187	
East Bloomfield town.....	3,634	3,518	23	21	7	0	16	49	64	
Bloomfield village.....	1,361	1,301	13	14	3	0	3	27	28	
Farmington town.....	11,825	11,198	184	31	152	4	74	182	363	
Geneva city (part).....	13,261	10,248	1,388	42	225	5	730	623	1,746	
Geneva town.....	3,291	3,056	92	2	75	1	25	40	78	
Gorham town.....	4,247	4,151	26	2	21	0	25	22	74	
Crystal Beach CDP.....	644	625	8	1	5	0	2	3	28	
Gorham CDP.....	617	598	6	1	1	0	10	1	11	
Rushville village (part).....	213	201	3	0	2	0	1	6	1	
Hopewell town.....	3,747	3,573	102	8	7	1	17	39	89	
Manchester town.....	9,395	9,035	103	28	43	3	57	126	224	
Clifton Springs village (part).....	1,651	1,586	17	0	16	1	15	16	44	
Manchester village.....	1,709	1,653	12	7	7	0	9	21	41	
Port Gibson CDP.....	453	431	12	2	0	1	1	6	7	
Shortsville village.....	1,439	1,403	8	7	6	0	0	15	23	
Naples town.....	2,502	2,427	15	5	10	0	14	31	26	
Naples village.....	1,041	1,007	10	4	3	0	3	14	8	
Phelps town.....	7,072	6,865	43	20	25	1	39	79	130	
Clifton Springs village (part).....	476	462	3	1	5	0	1	4	8	
Phelps village.....	1,989	1,920	8	7	7	0	20	27	47	
Richmond town.....	3,361	3,297	7	1	19	0	4	33	27	
Honeoye CDP.....	579	565	1	1	3	0	0	9	4	
Seneca town.....	2,721	2,606	13	4	6	0	58	34	118	
Hall CDP.....	216	215	0	0	1	0	0	0	0	

Table 3.

Race and Hispanic or Latino Origin: 2010—Con.

[For information on confidentiality protection, nonsampling error, and definitions, see Selected Appendixes at <www.census.gov/prod/cen2010/cph-1-a.pdf>]

Not Hispanic or Latino								State County County Subdivision Place
Total	One race						Two or More Races	
	White	Black or African American	American Indian and Alaska Native	Asian	Native Hawaiian and Other Pacific Islander	Some Other Race		
448,197	370,040	48,696	3,432	14,370	120	591	10,948	Onondaga County
23,735	22,547	431	104	341	7	21	284	Camillus town
1,191	1,126	41	5	2	0	0	17	Camillus village
9,563	8,977	225	50	160	6	7	138	Fairmount CDP (part)
31,115	29,804	501	96	311	3	38	362	Cicero town
3,178	3,034	40	18	27	0	2	57	Brewerton CDP (part)
1,145	1,082	20	9	9	0	1	24	Bridgeport CDP (part)
1,944	1,871	25	9	14	0	2	23	North Syracuse village (part)
56,734	51,459	2,398	228	1,426	17	48	1,158	Clay town
4,679	4,410	123	33	35	1	2	75	North Syracuse village (part)
25,077	21,890	1,448	136	1,047	8	33	515	De Witt town
3,003	2,735	93	29	23	2	9	112	East Syracuse village
386	298	55	1	19	0	1	12	Lyncourt CDP (part)
5,800	5,680	12	21	18	1	2	66	Elbridge town
1,026	1,005	3	5	3	1	1	8	Elbridge village
1,350	1,324	3	6	5	0	1	11	Jordan village
1,892	1,840	4	17	7	0	0	24	Fabius town
338	332	0	6	0	0	0	0	Fabius village
16,633	15,978	173	117	104	5	6	250	Geddes town
452	427	1	1	10	0	0	13	Fairmount CDP (part)
2,749	2,693	10	9	8	0	1	28	Lakeland CDP
6,271	5,855	111	86	51	5	2	161	Solvay village
4,880	4,790	20	12	28	0	1	29	Westvale CDP
4,907	4,654	25	101	33	4	5	85	LaFayette town
21,418	20,622	175	77	248	8	12	276	Lysander town
4,496	4,331	30	28	53	0	0	54	Baldwinsville village (part)
31,886	29,738	448	84	1,190	4	23	399	Manlius town
4,282	4,041	55	7	132	1	2	44	Fayetteville village
4,619	4,209	83	8	257	1	7	54	Manlius village
3,420	3,273	25	20	68	0	0	34	Minoa village
6,148	6,031	16	14	34	0	4	49	Marcellus town
1,787	1,731	6	6	12	0	4	28	Marcellus village
22,586	20,560	845	314	502	4	28	333	Onondaga town
2,178	1,714	209	165	13	2	5	70	Nedrow CDP
458	7	1	447	0	0	0	3	Onondaga Nation Reservation
2,509	2,425	27	18	21	0	0	18	Otisco town
6,971	6,606	56	19	198	2	4	86	Pompey town
32,761	29,836	1,287	170	745	7	55	661	Salina town
4,463	3,973	219	26	124	2	2	117	Galeville CDP
2,291	2,188	45	7	14	0	3	34	Liverpool village
3,717	3,378	185	21	53	0	4	76	Lyncourt CDP (part)
6,218	5,673	275	51	47	0	23	149	Mattydale CDP
7,120	6,991	12	21	49	5	1	41	Skaneateles town
2,422	2,377	2	3	18	0	1	21	Skaneateles village
1,665	1,637	5	3	7	6	1	6	Spafford town
133,134	76,653	40,672	1,390	7,971	37	303	6,108	Syracuse city
2,696	2,612	21	2	26	0	0	35	Tully town
865	816	14	1	13	0	0	21	Tully village
12,952	12,470	139	53	92	2	7	189	Van Buren town
2,752	2,662	29	10	17	0	1	33	Baldwinsville village (part)
1,978	1,907	17	18	4	1	4	27	Seneca Knolls CDP
3,805	3,602	79	14	45	1	0	64	Village Green CDP
104,252	99,119	2,226	244	1,111	16	66	1,470	Ontario County
2,300	2,252	18	10	6	0	1	13	Bristol town
1,656	1,633	3	5	4	0	0	11	Canadice town
10,330	9,889	181	30	68	0	3	159	Canandaigua city
9,833	9,505	97	19	116	0	4	92	Canandaigua town
3,570	3,475	23	18	7	0	2	45	East Bloomfield town
1,333	1,280	13	11	3	0	1	25	Bloomfield village
11,462	10,954	179	28	147	3	3	148	Farmington town
11,515	9,561	1,220	32	224	3	17	458	Geneva city (part)
3,213	3,012	89	2	75	0	0	35	Geneva town
4,173	4,106	23	1	20	0	4	19	Gorham town
616	604	6	0	5	0	0	1	Crystal Beach CDP
606	597	6	1	1	0	0	1	Gorham CDP
212	201	3	0	2	0	0	6	Rushville village (part)
3,658	3,510	98	7	7	1	1	34	Hopewell town
9,171	8,900	99	23	42	3	3	101	Manchester town
1,607	1,562	17	0	16	1	2	9	Clifton Springs village (part)
1,668	1,628	10	6	6	0	1	17	Manchester village
446	425	12	2	0	1	0	6	Port Gibson CDP
1,416	1,387	6	7	6	0	0	10	Shortsville village
2,476	2,410	15	5	10	0	8	28	Naples town
1,033	999	10	4	3	0	3	14	Naples village
6,942	6,780	42	20	24	1	4	71	Phelps town
468	455	3	1	5	0	0	4	Clifton Springs village (part)
1,942	1,892	8	7	7	0	2	26	Phelps village
3,334	3,276	7	1	19	0	1	30	Richmond town
575	562	1	1	3	0	0	8	Honeoye CDP
2,603	2,562	13	4	6	0	0	18	Seneca town
216	215	0	0	1	0	0	0	Hall CDP

Table 3.

Race and Hispanic or Latino Origin: 2010—Con.

[For information on confidentiality protection, nonsampling error, and definitions, see Selected Appendixes at <www.census.gov/prod/cen2010/cph-1-a.pdf>]

State County County Subdivision Place	Total population	Race							Two or More Races	Hispanic or Latino (of any race)
		One race								
		White	Black or African American	American Indian and Alaska Native	Asian	Native Hawaiian and Other Pacific Islander	Some Other Race			
Ontario County—Con.										
South Bristol town.....	1,590	1,557	3	0	5	2	1	22	24	
Victor town.....	14,275	13,572	117	31	324	7	51	173	268	
Victor village.....	2,696	2,598	9	7	23	0	9	50	50	
West Bloomfield town.....	2,466	2,410	7	9	9	0	6	25	23	
Orange County.....	372,813	287,802	37,946	1,748	8,895	125	24,615	11,682	67,185	
Blooming Grove town.....	18,028	15,239	1,121	96	405	1	689	477	2,709	
Beaver Dam Lake CDP (part).....	203	192	4	0	5	0	0	2	12	
Mountain Lodge Park CDP.....	1,588	1,329	79	42	15	0	56	67	287	
Salisbury Mills CDP (part).....	144	142	0	2	0	0	0	0	7	
South Blooming Grove village.....	3,234	2,743	218	13	70	1	89	100	490	
Washingtonville village.....	5,899	4,737	485	27	148	0	363	139	1,078	
Chester town.....	11,981	9,660	911	49	492	1	521	347	1,669	
Chester village (part).....	3,969	2,771	469	24	247	1	301	156	698	
Walton Park CDP (part).....	844	735	37	4	29	0	28	11	101	
Cornwall town.....	12,646	11,635	250	35	219	7	185	315	1,046	
Beaver Dam Lake CDP (part).....	569	520	8	5	12	0	17	7	56	
Cornwall-on-Hudson village.....	3,018	2,842	33	2	50	0	17	74	173	
Firthcliffe CDP (part).....	4,804	4,388	123	21	47	7	83	135	462	
Salisbury Mills CDP (part).....	392	374	1	0	7	0	7	3	32	
Vails Gate CDP (part).....	0	0	0	0	0	0	0	0	0	
West Point CDP (part).....	0	0	0	0	0	0	0	0	0	
Crawford town.....	9,316	8,317	362	22	146	6	226	237	924	
Pine Bush CDP.....	1,780	1,617	45	1	29	3	42	43	164	
Deerpark town.....	7,901	7,237	201	40	92	3	112	216	547	
Goshen town.....	13,687	11,280	970	53	355	11	719	299	1,867	
Chester village (part).....	0	0	0	0	0	0	0	0	0	
Florida village (part).....	4	0	0	0	0	0	4	0	4	
Goshen village.....	5,454	4,611	201	24	125	4	348	141	836	
Greenville town.....	4,616	4,184	123	16	68	0	98	127	425	
Hamptonburgh town.....	5,561	4,956	213	15	167	0	103	107	484	
Maybrook village (part).....	39	37	0	0	0	0	2	0	12	
Highlands town.....	12,492	9,766	1,026	79	430	10	607	574	1,585	
Fort Montgomery CDP.....	1,571	1,353	56	12	19	0	77	54	172	
Highland Falls village.....	3,900	2,746	508	33	89	0	354	170	730	
West Point CDP (part).....	6,763	5,435	459	30	317	10	173	339	658	
Middletown city.....	28,086	14,710	5,902	230	524	4	5,232	1,484	11,158	
Minisink town.....	4,490	4,111	129	6	51	0	102	91	410	
Unionville village.....	612	573	18	1	3	0	10	7	53	
Monroe town.....	39,912	36,431	880	42	989	6	1,029	535	3,365	
Harriman village (part).....	1,757	1,281	200	6	119	0	88	63	317	
Kiryas Joel village.....	20,175	20,006	19	1	12	2	48	87	270	
Monroe village.....	8,364	6,901	340	19	362	4	589	149	1,638	
Walton Park CDP (part).....	1,825	1,582	77	0	75	0	34	57	246	
Montgomery town.....	22,606	19,133	1,620	44	322	3	842	642	3,167	
Maybrook village (part).....	2,919	2,229	336	16	55	0	167	116	585	
Montgomery village.....	3,814	3,243	268	2	41	0	173	87	497	
Walden village.....	6,978	5,509	767	15	96	1	327	263	1,288	
Mount Hope town.....	7,018	5,235	1,142	47	112	3	319	160	1,121	
Otisville village.....	1,068	947	72	2	22	0	14	11	120	
Newburgh city.....	28,866	11,368	8,706	478	282	30	6,510	1,492	13,814	
Newburgh town.....	29,801	22,811	3,644	81	883	11	1,481	890	4,664	
Balmville CDP.....	3,178	2,322	506	9	84	0	126	131	459	
Gardnertown CDP.....	4,373	3,400	431	18	84	0	298	142	740	
Orange Lake CDP.....	6,982	4,738	1,309	28	283	4	409	211	1,300	
New Windsor town.....	25,244	18,856	2,901	57	871	9	1,641	909	4,920	
Beaver Dam Lake CDP (part).....	1,470	1,334	60	1	17	1	43	14	182	
Firthcliffe CDP (part).....	145	134	4	0	2	0	2	3	15	
New Windsor CDP.....	8,922	6,771	1,038	27	169	3	584	330	1,900	
Vails Gate CDP (part).....	3,369	2,080	556	7	214	2	368	142	882	
Port Jervis city.....	8,828	7,257	654	66	117	1	309	424	1,054	
Tuxedo town.....	3,624	3,225	84	3	191	0	42	79	258	
Tuxedo Park village.....	623	545	5	1	39	0	2	31	32	
Wallkill town.....	27,426	18,712	4,380	137	871	11	2,202	1,113	6,162	
Mechanicstown CDP.....	6,858	4,042	1,434	26	211	5	848	292	1,958	
Scotchtown CDP.....	9,212	5,684	1,929	39	377	2	718	463	2,313	
Washington Heights CDP.....	1,689	1,108	275	17	54	0	173	62	501	
Warwick town.....	32,065	28,355	1,631	102	477	2	839	659	3,279	
Florida village (part).....	2,829	2,445	161	9	64	1	78	71	397	
Greenwood Lake village.....	3,154	2,833	80	22	73	0	79	67	391	
Warwick village.....	6,731	6,157	197	13	80	0	147	137	614	
Wawayanda town.....	7,266	6,341	361	12	139	0	221	192	883	
Woodbury town.....	11,353	8,983	735	38	692	6	586	313	1,674	
Harriman village (part).....	667	340	125	12	132	1	37	20	122	
Woodbury village.....	10,686	8,643	610	26	560	5	549	293	1,552	
Orleans County.....	42,883	38,528	2,523	247	179	9	567	830	1,757	
Albion town.....	8,468	6,459	1,494	53	46	2	197	217	626	
Albion village (part).....	4,660	3,834	463	33	30	1	121	178	324	
Barre town.....	2,025	1,919	19	13	17	1	28	28	66	
Carlton town.....	2,994	2,790	67	28	9	0	39	61	107	

Table 3.

Race and Hispanic or Latino Origin: 2010—Con.

[For information on confidentiality protection, nonsampling error, and definitions, see Selected Appendixes at <www.census.gov/prod/cen2010/cph-1-a.pdf>]

Not Hispanic or Latino								State County County Subdivision Place
Total	One race						Two or More Races	
	White	Black or African American	American Indian and Alaska Native	Asian	Native Hawaiian and Other Pacific Islander	Some Other Race		
1,566	1,538	2	0	5	2	0	19	Ontario County—Con.
14,007	13,362	110	31	323	3	14	164	South Bristol town
2,646	2,557	8	7	23	0	3	48	Victor town
2,443	2,394	7	8	8	0	1	25	Victor village
								West Bloomfield town
305,628	254,259	33,895	908	8,685	80	797	7,004	Orange County
15,319	13,577	953	59	392	1	28	309	Blooming Grove town
191	182	4	0	5	0	0	0	Beaver Dam Lake CDP (part)
1,301	1,139	68	29	15	0	0	50	Mountain Lodge Park CDP
137	135	0	2	0	0	0	0	Salisbury Mills CDP (part)
2,744	2,434	169	8	65	1	3	64	South Blooming Grove village
4,821	4,132	445	8	143	0	11	82	Washingtonville village
10,312	8,695	812	38	490	1	23	253	Chester town
3,271	2,445	443	20	246	1	9	107	Chester village (part)
743	670	32	4	29	0	0	8	Walton Park CDP (part)
11,600	10,916	221	28	212	5	11	207	Cornwall town
513	481	8	5	12	0	0	7	Beaver Dam Lake CDP (part)
2,845	2,700	31	1	50	0	5	58	Cornwall-on-Hudson village
4,342	4,083	106	19	42	5	6	81	Firthcliffe CDP (part)
360	349	1	0	7	0	0	3	Salisbury Mills CDP (part)
0	0	0	0	0	0	0	0	Vails Gate CDP (part)
0	0	0	0	0	0	0	0	West Point CDP (part)
8,392	7,736	303	16	139	6	21	171	Crawford town
1,616	1,520	35	1	24	3	1	32	Pine Bush CDP
7,354	6,899	174	27	89	1	4	160	Deerpark town
11,820	10,317	888	42	347	9	21	196	Goshen town
0	0	0	0	0	0	0	0	Chester village (part)
0	0	0	0	0	0	0	0	Florida village (part)
4,618	4,210	175	17	123	2	8	83	Goshen village
4,191	3,919	113	12	66	0	0	81	Greenville town
5,077	4,595	202	13	167	0	13	87	Hamptonburgh town
27	27	0	0	0	0	0	0	Maybrook village (part)
10,907	9,020	934	58	416	9	37	433	Highlands town
1,399	1,260	49	12	19	0	21	38	Fort Montgomery CDP
3,170	2,478	464	16	85	0	2	125	Highland Falls village
6,105	5,066	418	26	307	9	14	265	West Point CDP (part)
16,928	10,420	5,075	100	503	3	76	751	Middletown city
4,080	3,852	105	5	49	0	12	57	Minisink town
559	537	14	1	1	0	2	4	Unionville village
36,547	34,340	772	32	980	5	47	371	Monroe town
1,440	1,086	178	5	119	0	9	43	Harriman village (part)
19,905	19,794	18	1	12	2	2	76	Kiryas Joel village
6,726	5,928	299	13	362	3	13	108	Monroe village
1,579	1,409	59	0	75	0	3	33	Walton Park CDP (part)
19,439	17,250	1,378	32	318	3	47	411	Montgomery town
2,334	1,878	304	11	54	0	6	81	Maybrook village (part)
3,317	2,962	250	2	41	0	12	50	Montgomery village
5,690	4,806	616	10	94	1	10	153	Walden village
5,897	4,628	1,025	30	109	1	18	86	Mount Hope town
948	855	60	1	22	0	2	8	Otisville village
15,052	5,880	8,071	100	257	8	61	675	Newburgh city
25,137	20,330	3,289	42	865	7	92	512	Newburgh town
2,719	2,094	451	7	79	0	5	83	Balmville CDP
3,633	3,055	383	9	84	0	19	83	Gardnertown CDP
5,682	4,060	1,190	15	280	1	34	102	Orange Lake CDP
20,324	16,304	2,599	29	840	5	54	493	New Windsor town
1,288	1,213	47	0	17	1	0	10	Beaver Dam Lake CDP (part)
130	122	3	0	2	0	0	3	Firthcliffe CDP (part)
7,022	5,740	917	6	154	2	28	175	New Windsor CDP
2,487	1,685	506	6	210	2	6	72	Vails Gate CDP (part)
7,774	6,735	565	53	108	1	16	296	Port Jervis city
3,366	3,029	73	3	190	0	10	61	Tuxedo town
591	522	4	1	39	0	0	25	Tuxedo Park village
21,264	15,646	3,939	86	855	8	107	623	Wallkill town
4,900	3,160	1,304	14	201	5	49	167	Mechanicstown CDP
6,899	4,507	1,726	14	372	2	31	247	Scotchtown CDP
1,188	860	231	11	54	0	3	29	Washington Heights CDP
28,786	26,308	1,425	77	463	2	65	446	Warwick town
2,432	2,198	129	8	62	1	0	34	Florida village (part)
2,763	2,577	52	19	66	0	5	44	Greenwood Lake village
6,117	5,721	181	8	79	0	17	111	Warwick village
6,383	5,788	331	3	139	0	12	110	Wawayanda town
9,679	8,075	648	23	691	5	22	215	Woodbury town
545	280	113	8	132	1	0	11	Harriman village (part)
9,134	7,795	535	15	559	4	22	204	Woodbury village
41,126	37,658	2,368	199	173	7	32	689	Orleans County
7,842	6,159	1,405	43	40	2	17	176	Albion town
4,336	3,687	452	23	30	1	2	141	Albion village (part)
1,959	1,889	17	12	17	1	0	23	Barre town
2,887	2,744	67	17	9	0	1	49	Carlton town

Table 3.

Race and Hispanic or Latino Origin: 2010—Con.

[For information on confidentiality protection, nonsampling error, and definitions, see Selected Appendixes at <www.census.gov/prod/cen2010/cph-1-a.pdf>]

State County County Subdivision Place	Total population	Race						Two or More Races	Hispanic or Latino (of any race)
		One race							
		White	Black or African American	American Indian and Alaska Native	Asian	Native Hawaiian and Other Pacific Islander	Some Other Race		
Orleans County—Con.									
Clarendon town.....	3,648	3,530	35	11	14	0	22	36	83
Gaines town.....	3,378	3,097	142	10	14	2	50	63	139
Albion village (part).....	1,396	1,233	95	0	11	2	17	38	59
Kendall town.....	2,724	2,633	15	18	7	1	13	37	58
Murray town.....	4,988	4,780	44	15	6	1	70	72	168
Holley village.....	1,811	1,742	20	3	1	0	24	21	54
Ridgeway town.....	6,780	6,240	231	42	44	2	80	141	249
Medina village (part).....	3,443	3,048	178	34	37	1	61	84	187
Shelby town.....	5,319	4,643	447	32	17	0	47	133	190
Medina village (part).....	2,622	2,238	232	15	5	0	25	107	117
Yates town.....	2,559	2,437	29	25	5	0	21	42	71
Lyndonville village.....	838	790	13	11	4	0	3	17	19
Oswego County.....	122,109	117,632	972	520	723	16	650	1,596	2,552
Albion town.....	2,073	2,006	9	11	6	0	4	37	16
Altmar village.....	407	392	4	2	0	0	1	8	5
Amboy town.....	1,263	1,227	3	8	3	0	4	18	11
Boylston town.....	549	541	0	1	2	0	0	5	4
Constantia town.....	4,973	4,869	11	22	15	0	9	47	27
Cleveland village.....	750	729	3	5	7	0	3	3	9
Constantia CDP.....	1,182	1,156	1	8	2	0	4	11	8
Fulton city.....	11,896	11,356	118	55	60	3	100	204	371
Granby town.....	6,821	6,602	36	45	20	0	16	102	105
Hannibal town.....	4,854	4,710	23	18	11	0	27	65	68
Hannibal village.....	555	543	0	3	1	0	0	8	2
Hastings town.....	9,450	9,207	30	49	30	0	24	110	83
Brewerton CDP (part).....	295	280	9	2	0	0	1	3	4
Central Square village.....	1,848	1,805	1	10	10	0	1	21	22
Mexico town.....	5,197	5,038	30	29	11	0	14	75	79
Mexico village.....	1,624	1,569	5	10	6	0	3	31	27
Minetto town.....	1,659	1,618	8	4	13	0	0	16	18
Minetto CDP.....	1,069	1,042	1	4	9	0	0	13	11
New Haven town.....	2,856	2,790	9	8	12	0	11	26	37
Orwell town.....	1,167	1,114	20	13	3	0	0	17	7
Oswego city.....	18,142	17,190	227	55	221	6	169	274	798
Oswego town.....	7,984	7,300	271	12	161	4	118	118	308
SUNY Oswego CDP.....	3,676	3,127	221	9	121	3	106	89	245
Palermo town.....	3,664	3,563	10	12	10	1	17	51	58
Parish town.....	2,558	2,491	10	16	6	0	5	30	40
Parish village.....	450	438	4	0	3	0	0	5	7
Redfield town.....	550	540	1	2	0	0	0	7	3
Richland town.....	5,718	5,593	23	24	15	0	15	48	86
Pulaski village.....	2,365	2,302	19	11	10	0	5	18	38
Sandy Creek town.....	3,939	3,841	13	18	18	0	13	36	49
Lacona village.....	582	564	4	1	4	0	6	3	9
Sandy Creek village.....	771	747	4	8	6	0	1	5	16
SchroeppeI town.....	8,501	8,231	47	60	36	2	22	103	109
Phoenix village.....	2,382	2,288	19	16	12	1	5	41	32
Sand Ridge CDP.....	849	824	9	4	0	0	0	12	13
Scriba town.....	6,840	6,640	32	15	40	0	37	76	130
Volney town.....	5,926	5,796	24	17	12	0	14	63	67
West Monroe town.....	4,252	4,150	13	22	17	0	0	50	38
Brewerton CDP (part).....	500	492	0	2	4	0	0	2	1
Williamstown town.....	1,277	1,219	4	4	1	0	31	18	40
Otsego County.....	62,259	58,935	1,066	121	674	18	413	1,032	1,921
Burlington town.....	1,140	1,109	10	0	3	0	2	16	9
Butternuts town.....	1,786	1,746	7	3	3	0	5	22	27
Gilbertsville village.....	399	393	2	1	1	0	0	2	4
Cherry Valley town.....	1,223	1,194	8	5	2	0	2	12	9
Cherry Valley village.....	520	500	6	3	0	0	0	11	5
Decatur town.....	353	345	3	0	1	0	0	4	5
Edmeston town.....	1,826	1,782	6	0	10	0	11	17	28
Edmeston CDP.....	657	635	4	0	3	0	10	5	16
Exeter town.....	987	952	7	4	8	2	5	9	15
Hartwick town.....	2,110	2,037	7	5	18	0	4	39	42
Hartwick CDP.....	629	607	0	2	1	0	2	17	8
Laurens town.....	2,424	2,329	10	2	14	0	24	45	66
Laurens village.....	263	256	0	0	1	0	0	6	9
Maryland town.....	1,897	1,840	20	0	3	0	3	31	49
Schenevus CDP.....	551	535	7	0	1	0	0	8	10
Middlefield town.....	2,114	2,015	13	2	54	0	2	28	28
Cooperstown village (part).....	221	170	5	0	44	0	0	2	4
Milford town.....	3,044	2,926	35	3	29	5	13	33	56
Milford village.....	415	394	5	1	5	0	1	9	7
Morris town.....	1,878	1,825	8	1	1	0	15	28	52
Morris village.....	583	563	6	0	0	0	3	11	19
New Lisbon town.....	1,114	1,091	3	3	0	0	6	11	25
Oneonta city.....	13,901	12,449	489	34	339	6	203	381	825
Oneonta town.....	5,229	4,732	313	16	58	0	38	72	232
West End CDP.....	1,940	1,838	34	4	31	0	13	20	61

Table 3.

Race and Hispanic or Latino Origin: 2010—Con.

[For information on confidentiality protection, nonsampling error, and definitions, see Selected Appendixes at <www.census.gov/prod/cen2010/cph-1-a.pdf>]

Not Hispanic or Latino								State County County Subdivision Place
Total	One race						Two or More Races	
	White	Black or African American	American Indian and Alaska Native	Asian	Native Hawaiian and Other Pacific Islander	Some Other Race		
3,565	3,484	34	11	14	0	0	22	Orleans County—Con.
3,239	3,019	132	10	14	0	3	61	Clarendon town
1,337	1,195	95	0	11	0	0	36	Gaines town
2,666	2,596	15	17	7	1	0	30	Albion village (part)
4,820	4,690	43	12	6	1	2	66	Kendall town
1,757	1,712	20	3	1	0	0	21	Murray town
6,531	6,129	207	29	44	2	8	112	Holley village
3,256	2,971	156	23	37	1	5	63	Ridgeway town
5,129	4,547	423	31	17	0	0	111	Medina village (part)
2,505	2,173	221	15	5	0	0	91	Shelby town
2,488	2,401	25	17	5	0	1	39	Medina village (part)
819	781	10	9	4	0	1	14	Yates town
119,557	116,091	862	465	709	14	59	1,357	Lyndonville village
2,057	1,998	9	10	6	0	0	34	Oswego County
402	388	4	2	0	0	0	8	Albion town
1,252	1,218	3	8	3	0	2	18	Altmar village
545	538	0	0	2	0	0	5	Amboy town
4,946	4,853	11	16	15	0	5	46	Boylston town
741	725	3	1	7	0	2	3	Constantia town
1,174	1,151	1	6	2	0	3	11	Cleveland village
11,525	11,127	107	54	60	3	11	163	Constantia CDP
6,716	6,529	35	39	20	0	2	91	Fulton city
4,786	4,677	21	18	11	0	0	59	Granby town
553	541	0	3	1	0	0	8	Hannibal town
9,367	9,151	28	49	30	0	9	100	Hannibal village
291	277	9	2	0	0	1	2	Hastings town
1,826	1,785	1	10	10	0	1	19	Brewerton CDP (part)
5,118	4,989	25	25	11	0	0	68	Central Square village
1,597	1,549	5	10	6	0	0	27	Mexico town
1,641	1,601	8	4	12	0	0	16	Mexico village
1,058	1,031	1	4	9	0	0	13	Minetto town
2,819	2,773	7	4	12	0	2	21	Minetto CDP
1,160	1,108	19	13	3	0	0	17	New Haven town
17,344	16,645	196	52	221	6	9	215	Orwell town
7,676	7,167	239	11	159	4	12	84	Oswego city
3,431	3,038	192	8	119	3	9	62	Oswego town
3,606	3,533	9	11	10	0	1	42	SUNY Oswego CDP
2,518	2,478	6	8	5	0	0	21	Palermo town
443	434	1	0	3	0	0	5	Parish town
547	538	1	1	0	0	0	7	Parish village
5,632	5,534	19	22	15	0	1	41	Redfield town
2,327	2,278	15	11	10	0	0	13	Richland town
3,890	3,818	11	13	17	0	0	31	Pulaski village
573	562	4	0	4	0	0	3	Sandy Creek town
755	742	2	4	5	0	0	2	Sandy Creek village
8,392	8,168	40	56	30	1	1	96	Lacona village
2,350	2,272	15	16	8	0	0	39	Sandy Creek village
836	811	9	4	0	0	0	12	Schroepfel town
6,710	6,567	27	15	38	0	3	60	Phoenix village
5,859	5,750	24	16	11	0	1	57	Sand Ridge CDP
4,214	4,120	13	16	17	0	0	48	Scriba town
499	491	0	2	4	0	0	2	Volney town
1,237	1,211	4	4	1	0	0	17	West Monroe town
60,338	57,734	958	103	660	16	42	825	Brewerton CDP (part)
1,131	1,102	10	0	3	0	0	16	Williamstown town
1,759	1,727	7	3	3	0	0	19	Otsego County
395	389	2	1	1	0	0	2	Burlington town
1,214	1,188	8	5	2	0	1	10	Butternuts town
515	497	6	3	0	0	0	9	Gilbertsville village
348	340	3	0	1	0	0	4	Cherry Valley town
1,798	1,768	6	0	10	0	2	12	Cherry Valley village
641	627	4	0	3	0	2	5	Decatur town
972	942	6	3	8	2	2	9	Edmeston town
2,068	2,006	7	5	18	0	0	32	Edmeston CDP
621	603	0	2	1	0	0	15	Exeter town
2,358	2,295	9	2	14	0	0	38	Hartwick town
254	249	0	0	1	0	0	4	Hartwick CDP
1,848	1,803	17	0	3	0	0	25	Laurens town
541	526	6	0	1	0	0	8	Laurens village
2,086	1,990	13	2	54	0	0	27	Maryland town
217	166	5	0	44	0	0	2	Schenevus CDP
2,988	2,890	32	3	29	5	2	27	Middlefield town
408	388	5	1	5	0	0	9	Cooperstown village (part)
1,826	1,789	8	1	1	0	0	27	Milford town
564	548	6	0	0	0	0	10	Milford village
1,089	1,072	3	3	0	0	2	9	Morris town
13,076	11,994	433	22	327	4	18	278	Morris village
4,997	4,584	279	13	57	0	7	57	New Lisbon town
1,879	1,787	34	4	31	0	7	16	Oneonta city
								Oneonta town
								West End CDP

Table 3.

Race and Hispanic or Latino Origin: 2010—Con.

[For information on confidentiality protection, nonsampling error, and definitions, see Selected Appendixes at <www.census.gov/prod/cen2010/cph-1-a.pdf>]

State County County Subdivision Place	Total population	Race						Two or More Races	Hispanic or Latino (of any race)
		One race							
		White	Black or African American	American Indian and Alaska Native	Asian	Native Hawaiian and Other Pacific Islander	Some Other Race		
Otsego County—Con.									
Otego town.....	3,115	2,991	21	1	20	1	14	67	80
Otego village.....	1,010	944	16	1	13	1	7	28	26
Otsego town.....	3,900	3,772	16	9	48	1	10	44	78
Cooperstown village (part).....	1,631	1,570	2	1	34	0	6	18	54
Pittsfield town.....	1,366	1,315	10	1	9	0	6	25	23
Plainfield town.....	915	901	4	2	4	0	0	4	10
Richfield town.....	2,388	2,326	6	13	17	0	4	22	22
Richfield Springs village.....	1,264	1,220	5	12	13	0	3	11	17
Roseboom town.....	711	695	5	2	2	0	0	7	11
Springfield town.....	1,358	1,327	11	2	5	0	1	12	13
Unadilla town.....	4,392	4,278	37	7	13	0	12	45	92
Unadilla village.....	1,128	1,086	12	3	8	0	1	18	25
Westford town.....	868	837	3	0	7	0	2	19	21
Worcester town.....	2,220	2,121	14	6	6	3	31	39	103
Worcester CDP.....	1,113	1,069	7	1	2	3	7	24	49
Putnam County.....	99,710	90,470	2,350	175	1,882	35	2,833	1,965	11,661
Carmel town.....	34,305	31,600	671	37	608	5	820	564	3,469
Carmel Hamlet CDP.....	6,817	6,158	207	11	127	0	198	116	896
Mahopac CDP.....	8,369	7,624	178	11	168	1	263	124	911
Kent town.....	13,507	12,096	354	45	252	5	458	297	1,755
Lake Carmel CDP.....	8,282	7,378	217	30	141	3	331	182	1,247
Patterson town.....	12,023	10,524	530	22	217	0	463	267	1,555
Putnam Lake CDP.....	3,844	3,382	147	7	66	0	129	113	530
Philipstown town.....	9,662	8,993	158	19	136	7	155	194	671
Cold Spring village.....	2,013	1,877	14	6	41	3	30	42	116
Nelsonville village.....	628	586	3	1	7	1	18	12	49
Putnam Valley town.....	11,809	10,799	265	14	211	0	233	287	1,159
Southeast town.....	18,404	16,458	372	38	458	18	704	356	3,052
Brewster village.....	2,390	1,810	70	15	82	13	306	94	1,338
Brewster Hill CDP.....	2,089	1,922	42	0	45	1	41	38	242
Peach Lake CDP (part).....	1,044	1,000	4	0	14	0	17	9	41
Queens County.....	2,230,722	886,053	426,683	15,364	511,787	1,530	288,392	100,913	613,750
Queens borough.....	2,230,722	886,053	426,683	15,364	511,787	1,530	288,392	100,913	613,750
New York city (part).....	2,230,722	886,053	426,683	15,364	511,787	1,530	288,392	100,913	613,750
Rensselaer County.....	159,429	139,529	10,338	385	3,517	34	1,783	3,843	6,080
Berlin town.....	1,880	1,829	2	3	3	0	8	35	19
Brunswick town.....	11,941	11,289	214	24	194	2	45	173	198
East Greenbush town.....	16,473	15,043	515	25	523	1	54	312	391
East Greenbush CDP.....	4,487	4,072	109	6	199	0	25	76	110
Hampton Manor CDP.....	2,417	2,215	82	6	51	0	5	58	47
Grafton town.....	2,130	2,065	4	6	21	0	1	33	20
Hoosick town.....	6,924	6,706	51	16	34	2	21	94	85
Hoosick Falls village.....	3,501	3,385	27	8	16	0	13	52	42
Nassau town.....	4,789	4,627	38	9	31	0	15	69	75
East Nassau village.....	587	556	10	2	8	0	4	7	14
Nassau village (part).....	1,069	1,028	12	1	2	0	1	25	13
North Greenbush town.....	12,075	11,521	203	20	154	2	27	148	197
Wynantskill CDP.....	3,276	3,136	54	9	28	2	9	38	49
Petersburgh town.....	1,525	1,484	5	1	7	0	6	22	23
Pittstown town.....	5,735	5,586	27	28	26	0	13	55	58
Valley Falls village (part).....	397	387	1	1	5	0	1	2	4
Poestenkill town.....	4,530	4,428	15	5	20	0	15	47	50
Poestenkill CDP.....	1,061	1,042	1	3	2	0	1	12	12
Rensselaer city.....	9,392	7,537	750	31	576	0	108	390	448
Sand Lake town.....	8,530	8,327	33	12	45	1	15	97	129
Averill Park CDP.....	1,693	1,645	10	0	10	0	3	25	36
West Sand Lake CDP.....	2,660	2,587	6	3	17	1	5	41	46
Schaghticoke town.....	7,679	7,403	129	18	43	4	7	75	75
Schaghticoke village.....	592	570	7	6	5	0	0	4	5
Valley Falls village (part).....	69	64	0	1	0	0	0	4	3
Schodack town.....	12,794	12,364	110	16	86	1	44	173	277
Castleton-on-Hudson village.....	1,473	1,429	19	0	4	0	8	13	38
Nassau village (part).....	64	64	0	0	0	0	0	0	0
Stephentown town.....	2,903	2,765	31	8	33	1	20	45	51
Troy city.....	50,129	36,555	8,211	163	1,721	20	1,384	2,075	3,984
Richmond County.....	468,730	341,677	49,857	1,695	35,164	213	28,006	12,118	81,051
Staten Island borough.....	468,730	341,677	49,857	1,695	35,164	213	28,006	12,118	81,051
New York city (part).....	468,730	341,677	49,857	1,695	35,164	213	28,006	12,118	81,051
Rockland County.....	311,687	228,295	37,058	911	19,293	130	18,159	7,841	48,783
Clarkstown town.....	84,187	62,210	8,091	193	8,800	22	2,870	2,001	9,831
Bardonia CDP.....	4,108	3,463	85	6	443	0	39	72	271
Congers CDP.....	8,363	6,721	273	33	982	1	169	184	954
Nanuet CDP.....	17,882	11,807	2,664	40	2,213	4	741	413	2,445
New City CDP.....	33,559	26,412	2,155	51	3,460	1	738	742	3,014
Nyack village (part).....	690	272	312	2	56	0	29	19	77
Spring Valley village (part).....	2,567	566	1,210	21	8	12	650	100	1,153

Table 3.

Race and Hispanic or Latino Origin: 2010—Con.

[For information on confidentiality protection, nonsampling error, and definitions, see Selected Appendixes at <www.census.gov/prod/cen2010/cph-1-a.pdf>]

Not Hispanic or Latino								State County County Subdivision Place
Total	One race						Two or More Races	
	White	Black or African American	American Indian and Alaska Native	Asian	Native Hawaiian and Other Pacific Islander	Some Other Race		
3,035	2,941	19	1	20	1	0	53	Otsego County—Con.
984	937	14	1	13	1	0	18	Otego town
3,822	3,710	15	9	47	1	2	38	Otsego village
1,577	1,526	1	1	33	0	0	16	Otsego town
1,343	1,298	10	1	9	0	1	24	Cooperstown village (part)
905	893	2	2	4	0	0	4	Pittsfield town
2,366	2,309	6	13	17	0	1	20	Plainfield town
1,247	1,205	5	12	13	0	1	11	Richfield town
700	684	5	2	2	0	0	7	Richfield Springs village
1,345	1,315	10	2	5	0	1	12	Roseboom town
4,300	4,209	35	5	13	0	2	36	Springfield town
1,103	1,066	12	3	8	0	0	14	Unadilla town
847	820	3	0	7	0	0	17	Unadilla village
2,117	2,065	12	6	6	3	1	24	Westford town
1,064	1,040	5	1	2	3	0	13	Worcester town
								Worcester CDP
88,049	82,709	2,047	121	1,832	14	171	1,155	Putnam County
30,836	29,303	545	24	588	5	56	315	Carmel town
5,921	5,552	165	10	123	0	8	63	Carmel Hamlet CDP
7,458	7,058	130	9	160	1	23	77	Mahopac CDP
11,752	10,979	308	28	245	2	23	167	Kent town
7,035	6,578	197	18	137	1	10	94	Lake Carmel CDP
10,468	9,554	480	21	209	0	37	167	Patterson town
3,314	3,025	133	7	61	0	12	76	Putnam Lake CDP
8,991	8,522	148	16	134	5	15	151	Philipstown town
1,897	1,805	14	5	41	2	0	30	Cold Spring village
579	561	3	0	5	1	0	9	Nelsonville village
10,650	9,997	239	9	207	0	21	177	Putnam Valley town
15,352	14,354	327	23	449	2	19	178	Southeast town
1,052	875	62	10	77	0	1	27	Brewster village
1,847	1,747	33	0	45	0	1	21	Brewster Hill CDP
1,003	984	1	0	14	0	0	4	Peach Lake CDP (part)
1,616,972	616,727	395,881	6,490	508,334	1,094	32,339	56,107	Queens County
1,616,972	616,727	395,881	6,490	508,334	1,094	32,339	56,107	Queens borough
1,616,972	616,727	395,881	6,490	508,334	1,094	32,339	56,107	New York city (part)
153,349	136,555	9,592	283	3,469	25	241	3,184	Rensselaer County
1,861	1,820	2	1	3	0	1	34	Berlin town
11,743	11,161	205	18	191	2	12	154	Brunswick town
16,082	14,770	499	21	521	0	14	257	East Greenbush town
4,377	3,998	104	5	199	0	8	63	East Greenbush CDP
2,370	2,191	82	6	51	0	0	40	Hampton Manor CDP
2,110	2,050	4	6	21	0	0	29	Grafton town
6,839	6,658	43	15	34	1	4	84	Hoosick town
3,459	3,358	27	8	16	0	2	48	Hoosick Falls village
4,714	4,577	36	8	30	0	0	63	Nassau town
573	547	9	2	8	0	0	7	East Nassau village
1,056	1,019	11	1	2	0	0	23	Nassau village (part)
11,878	11,372	197	13	153	2	13	128	North Greenbush town
3,227	3,103	50	4	28	2	8	32	Wynantskill CDP
1,502	1,470	5	1	6	0	2	18	Petersburgh town
5,677	5,542	25	26	26	0	5	53	Pittstown town
393	384	1	1	5	0	0	2	Valley Falls village (part)
4,480	4,399	15	3	20	0	2	41	Poestenkill town
1,049	1,033	1	2	2	0	1	10	Poestenkill CDP
8,944	7,316	693	27	571	0	21	316	Rensselaer city
8,401	8,222	28	11	44	0	4	92	Sand Lake town
1,657	1,617	6	0	9	0	3	22	Averill Park CDP
2,614	2,548	6	2	17	0	1	40	West Sand Lake CDP
7,604	7,349	123	13	43	3	5	68	Schaghticoke town
587	569	7	2	5	0	0	4	Schaghticoke village
66	62	0	0	0	0	0	4	Valley Falls village (part)
12,517	12,157	106	10	86	1	2	155	Schodack town
1,435	1,403	19	0	4	0	0	9	Castleton-on-Hudson village
64	64	0	0	0	0	0	0	Nassau village (part)
2,852	2,739	24	6	33	1	6	43	Stephentown town
46,145	34,953	7,587	104	1,687	15	150	1,649	Troy city
387,679	300,169	44,313	695	34,697	137	1,028	6,640	Richmond County
387,679	300,169	44,313	695	34,697	137	1,028	6,640	Staten Island borough
387,679	300,169	44,313	695	34,697	137	1,028	6,640	New York city (part)
262,904	203,670	34,623	487	19,099	43	609	4,373	Rockland County
74,356	56,369	7,598	111	8,748	5	198	1,327	Clarkstown town
3,837	3,255	77	1	443	0	7	54	Bardonia CDP
7,409	6,016	240	25	978	1	17	132	Congers CDP
15,437	10,418	2,505	25	2,207	0	25	257	Nanuet CDP
30,545	24,455	2,029	30	3,429	0	87	515	New City CDP
613	245	300	2	56	0	0	10	Nyack village (part)
1,414	200	1,163	2	8	0	16	25	Spring Valley village (part)

Table 3.

Race and Hispanic or Latino Origin: 2010—Con.

[For information on confidentiality protection, nonsampling error, and definitions, see Selected Appendixes at <www.census.gov/prod/cen2010/cph-1-a.pdf>]

State County County Subdivision Place	Total population	Race							Two or More Races	Hispanic or Latino (of any race)
		One race								
		White	Black or African American	American Indian and Alaska Native	Asian	Native Hawaiian and Other Pacific Islander	Some Other Race			
Rockland County—Con.										
Clarkstown town—Con.										
Upper Nyack village.....	2,063	1,842	81	3	52	0	37	48	135	
Valley Cottage CDP.....	9,107	7,109	520	24	971	0	227	256	994	
West Nyack CDP.....	3,439	2,841	92	2	352	4	77	71	339	
Haverstraw town.....	36,634	21,697	5,380	166	1,602	36	5,962	1,791	15,012	
Haverstraw village.....	11,910	5,708	1,512	96	269	22	3,463	840	7,993	
Mount Ivy CDP.....	6,878	4,509	1,097	26	411	7	589	239	1,668	
Pomona village (part).....	1,751	1,014	393	4	212	0	54	74	142	
Thiells CDP.....	5,032	4,004	434	9	207	0	260	118	939	
West Haverstraw village.....	10,165	5,750	1,842	28	467	7	1,572	499	4,156	
Orangetown town.....	49,212	40,298	2,955	94	3,411	17	1,448	989	4,782	
Blauvelt CDP.....	5,689	4,826	149	10	384	1	189	130	613	
Grand View-on-Hudson village.....	285	260	16	0	3	0	0	6	17	
Nyack village (part).....	6,075	4,010	1,310	24	215	0	347	169	865	
Orangeburg CDP.....	4,568	3,532	185	10	605	0	145	91	499	
Pearl River CDP.....	15,876	14,696	122	27	607	12	236	176	1,107	
Piermont village.....	2,510	2,160	84	1	152	0	60	53	248	
South Nyack village.....	3,510	2,354	611	6	190	1	203	145	432	
Sparkill CDP.....	1,565	1,302	32	1	154	0	39	37	191	
Tappan CDP.....	6,613	5,223	99	9	948	1	190	143	615	
Ramapo town.....	126,595	90,924	20,056	430	5,082	45	7,329	2,729	17,223	
Airmont village.....	8,628	7,450	396	30	435	4	121	192	710	
Chestnut Ridge village.....	7,916	5,438	1,387	5	644	6	245	191	875	
Hillburn village.....	951	500	163	86	36	0	50	116	190	
Hillcrest CDP.....	7,558	1,637	4,219	31	824	4	618	225	1,511	
Kaser village.....	4,724	4,701	1	0	3	1	10	8	42	
Monsey CDP.....	18,412	17,508	465	20	38	5	271	105	657	
Montebello village.....	4,526	3,996	143	6	256	0	32	93	251	
New Hempstead village.....	5,132	3,675	821	5	350	0	179	102	478	
New Square village.....	6,944	6,887	4	1	4	3	8	37	29	
Pomona village (part).....	1,352	1,035	200	3	76	0	13	25	77	
Sloatsburg village.....	3,039	2,657	107	14	89	0	113	59	431	
Spring Valley village (part).....	28,780	11,781	10,340	155	1,183	20	4,232	1,069	8,435	
Suffern village.....	10,723	8,500	497	30	590	1	872	233	1,917	
Viola CDP.....	6,868	6,611	101	7	40	0	67	42	258	
Wesley Hills village.....	5,628	5,106	253	8	158	1	37	65	206	
Stony Point town.....	15,059	13,166	576	28	398	10	550	331	1,935	
Stony Point CDP.....	12,147	10,474	502	20	363	9	513	266	1,695	
St. Lawrence County.....	111,944	105,064	2,420	1,135	1,085	36	670	1,534	2,146	
Brasher town.....	2,512	2,355	4	75	5	0	14	59	44	
Brasher Falls CDP.....	669	642	1	5	2	0	7	12	12	
Canton town.....	10,995	10,105	408	46	136	0	96	204	319	
Canton village.....	6,314	5,557	393	29	118	0	90	127	279	
Rensselaer Falls village.....	332	317	3	4	1	0	1	6	10	
Clare town.....	105	100	2	1	0	0	0	2	0	
Clifton town.....	751	724	1	3	0	0	2	21	12	
Cranberry Lake CDP.....	200	199	0	1	0	0	0	0	0	
Star Lake CDP (part).....	258	242	1	1	0	0	2	12	11	
Colton town.....	1,451	1,424	3	5	10	0	1	8	6	
Colton CDP.....	345	333	1	2	7	0	0	2	3	
De Kalb town.....	2,434	2,375	12	11	2	0	8	26	31	
DeKalb Junction CDP.....	519	513	0	0	0	0	0	6	7	
Richville village.....	323	318	1	0	0	0	0	4	3	
De Peyster town.....	998	980	10	0	0	0	4	4	19	
Edwards town.....	1,156	1,137	3	3	2	1	1	9	10	
Edwards village.....	439	435	1	0	0	0	0	3	3	
Fine town.....	1,512	1,461	6	13	15	0	1	16	18	
Star Lake CDP (part).....	551	538	1	2	6	0	1	3	6	
Fowler town.....	2,202	2,166	5	7	4	1	3	16	24	
Hailesboro CDP.....	624	607	3	2	1	0	2	9	9	
Gouverneur town.....	7,085	6,097	675	33	40	7	140	93	327	
Gouverneur village.....	3,949	3,764	44	18	31	4	12	76	87	
Hammond town.....	1,191	1,151	4	9	5	0	4	18	25	
Hammond village.....	280	268	2	5	3	0	0	2	2	
Hermon town.....	1,108	1,082	1	5	6	0	6	8	22	
Hermon village.....	422	401	1	4	4	0	6	6	17	
Hopkinton town.....	1,077	1,048	3	9	0	0	13	4	19	
Lawrence town.....	1,826	1,791	5	8	1	0	2	19	17	
Lisbon town.....	4,102	3,998	12	20	7	0	18	47	34	
Louisville town.....	3,145	3,040	6	44	25	0	4	26	35	
Massena village (part).....	443	408	4	11	13	0	2	5	11	
Macomb town.....	906	893	0	3	0	0	2	8	7	
Madrid town.....	1,735	1,684	11	6	6	2	4	22	23	
Madrid CDP.....	757	735	8	3	1	0	4	6	12	
Massena town.....	12,883	11,899	77	526	108	5	36	232	229	
Massena village (part).....	10,493	9,808	67	301	95	0	27	195	199	
Morristown town.....	1,974	1,925	5	10	7	2	5	20	7	
Morristown village.....	395	388	3	3	1	0	0	0	2	
Norfolk town.....	4,668	4,503	24	45	19	1	1	75	26	
Massena village (part).....	0	0	0	0	0	0	0	0	0	

Table 3.

Race and Hispanic or Latino Origin: 2010—Con.

[For information on confidentiality protection, nonsampling error, and definitions, see Selected Appendixes at <www.census.gov/prod/cen2010/cph-1-a.pdf>]

Not Hispanic or Latino								State County County Subdivision Place
Total	One race						Two or More Races	
	White	Black or African American	American Indian and Alaska Native	Asian	Native Hawaiian and Other Pacific Islander	Some Other Race		
1,928	1,740	74	2	52	0	19	41	Rockland County—Con.
8,113	6,466	470	14	964	0	18	181	Clarkstown town—Con.
3,100	2,612	83	2	349	4	5	45	Upper Nyack village
21,622	14,706	4,627	54	1,559	5	63	608	Valley Cottage CDP
3,917	2,299	1,154	24	262	2	11	165	West Nyack CDP
5,210	3,701	966	9	394	1	14	125	Haverstraw town
1,609	935	387	4	212	0	14	57	Haverstraw village
4,093	3,445	379	6	201	0	3	59	Mount Ivy CDP
6,009	3,693	1,644	9	455	2	20	186	Pomona village (part)
44,430	37,490	2,742	58	3,386	13	72	669	Thiells CDP
5,076	4,475	120	3	380	1	6	91	West Haverstraw village
268	243	16	0	3	0	0	6	Orangetown town
5,210	3,614	1,254	14	209	0	13	106	Blauvelt CDP
4,069	3,238	157	2	603	0	6	63	Grand View-on-Hudson village
14,769	13,891	94	23	605	11	10	135	Nyack village (part)
2,262	1,988	79	1	149	0	11	34	Orangeburg CDP
3,078	2,200	576	5	190	0	14	93	Pearl River CDP
1,374	1,163	29	1	152	0	0	29	Piermont village
5,998	4,859	91	9	943	0	8	88	South Nyack village
109,372	83,094	19,173	253	5,013	18	252	1,569	Sparkill CDP
7,918	6,946	365	28	434	4	10	131	Tappan CDP
7,041	4,922	1,337	3	626	6	25	122	Ramapo town
761	383	156	80	35	0	3	104	Airmont village
6,047	943	4,065	14	817	4	50	154	Chestnut Ridge village
4,682	4,669	1	0	3	1	4	4	Hillburn village
17,755	17,194	412	18	37	0	14	80	Hillcrest CDP
4,275	3,818	134	3	255	0	1	64	Kaser village
4,654	3,466	761	2	344	0	13	68	Monsey CDP
6,915	6,870	4	0	4	0	0	37	Montebello village
1,275	983	195	2	76	0	2	17	New Hempstead village
2,608	2,375	90	7	88	0	11	37	New Square village
20,345	8,634	9,970	54	1,167	3	69	448	Pomona village (part)
8,806	7,598	435	17	581	0	29	146	Sloatsburg village
6,610	6,444	91	6	35	0	1	33	Spring Valley village (part)
5,422	4,969	246	1	158	0	0	48	Suffern village
13,124	12,011	483	11	393	2	24	200	Viola CDP
10,452	9,494	424	9	359	1	22	143	Wesley Hills village
								Stony Point town
								Stony Point CDP
109,798	103,943	2,259	1,051	1,074	26	111	1,334	St. Lawrence County
2,468	2,338	4	67	5	0	4	50	Brasher town
657	636	1	5	2	0	3	10	Brasher Falls CDP
10,676	9,962	373	41	133	0	7	160	Canton town
6,035	5,435	358	26	115	0	7	94	Canton village
322	313	3	4	1	0	0	1	Rensselaer Falls village
105	100	2	1	0	0	0	2	Clare town
739	720	1	3	0	0	0	15	Clifton town
200	199	0	1	0	0	0	0	Cranberry Lake CDP
247	239	1	1	0	0	0	6	Star Lake CDP (part)
1,445	1,419	3	5	10	0	0	8	Colton town
342	330	1	2	7	0	0	2	Colton CDP
2,403	2,359	12	5	1	0	2	24	De Kalb town
512	508	0	0	0	0	0	4	DeKalb Junction CDP
320	315	1	0	0	0	0	4	Richville village
979	965	10	0	0	0	0	4	De Peyster town
1,146	1,129	3	2	2	1	0	9	Edwards town
436	432	1	0	0	0	0	3	Edwards village
1,494	1,451	6	8	12	0	1	16	Fine town
545	535	1	2	3	0	1	3	Star Lake CDP (part)
2,178	2,149	4	5	4	1	0	15	Fowler town
615	600	3	2	1	0	0	9	Hailesboro CDP
6,758	5,957	628	29	39	7	20	78	Gouverneur town
3,862	3,709	39	17	31	4	0	62	Gouverneur village
1,166	1,143	2	9	5	0	0	7	Hammond town
278	266	2	5	3	0	0	2	Hammond village
1,086	1,068	1	5	6	0	0	6	Hermon town
405	392	1	4	4	0	0	4	Hermon village
1,058	1,045	3	7	0	0	0	3	Hopkinton town
1,809	1,780	5	8	1	0	0	15	Lawrence town
4,068	3,986	10	18	7	0	5	42	Lisbon town
3,110	3,012	6	43	25	0	0	24	Louisville town
432	400	4	11	13	0	0	4	Massena village (part)
899	891	0	2	0	0	0	6	Macomb town
1,712	1,671	11	6	6	2	0	16	Madrid town
745	727	8	3	1	0	0	6	Madrid CDP
12,654	11,759	71	498	108	1	13	204	Massena town
10,294	9,677	61	277	95	0	9	175	Massena village (part)
1,967	1,922	5	10	7	2	1	20	Morristown town
393	386	3	3	1	0	0	0	Morristown village
4,642	4,481	24	43	19	0	0	75	Norfolk town
0	0	0	0	0	0	0	0	Massena village (part)

Table 3.

Race and Hispanic or Latino Origin: 2010—Con.

[For information on confidentiality protection, nonsampling error, and definitions, see Selected Appendixes at <www.census.gov/prod/cen2010/cph-1-a.pdf>]

State County County Subdivision Place	Total population	Race							Two or More Races	Hispanic or Latino (of any race)
		One race								
		White	Black or African American	American Indian and Alaska Native	Asian	Native Hawaiian and Other Pacific Islander	Some Other Race			
St. Lawrence County—Con.										
Norfolk town—Con.										
Norfolk CDP.....	1,327	1,284	4	7	1	1	0	30	12	
Norwood village (part).....	82	82	0	0	0	0	0	0	0	
Ogdensburg city.....	11,128	9,828	810	91	88	1	178	132	389	
Oswegatchie town.....	4,397	4,302	14	21	22	2	6	30	28	
Heuvelton village.....	714	705	1	3	1	1	0	3	2	
Parishville town.....	2,153	2,124	1	6	1	1	8	12	19	
Hannawa Falls CDP (part).....	53	50	0	0	0	0	2	1	2	
Parishville CDP.....	647	636	1	2	1	1	2	4	6	
Piercefield town.....	310	309	0	1	0	0	0	0	2	
Pierrepont town.....	2,589	2,541	12	5	13	0	4	14	13	
Hannawa Falls CDP (part).....	989	974	4	3	3	0	2	3	7	
Pitcairn town.....	846	827	3	1	3	0	0	12	7	
Potsdam town.....	16,041	14,735	286	64	539	11	95	311	366	
Norwood village (part).....	1,575	1,511	5	9	12	1	0	37	19	
Potsdam village.....	9,428	8,379	264	37	461	4	83	200	273	
Rossie town.....	877	865	2	2	1	0	1	6	1	
Russell town.....	1,856	1,816	3	8	7	2	5	15	10	
Stockholm town.....	3,665	3,558	5	35	12	0	6	49	37	
Winthrop CDP.....	510	483	0	9	2	0	1	15	9	
Waddington town.....	2,266	2,221	7	19	1	0	2	16	20	
Waddington village.....	972	950	5	12	1	0	0	4	5	
Saratoga County.....	219,607	207,181	3,269	388	3,919	44	1,165	3,641	5,279	
Ballston town.....	9,776	9,393	111	18	98	1	14	141	189	
Ballston Spa village (part).....	1,138	1,091	18	1	6	0	2	20	20	
Charlton town.....	4,133	4,042	14	4	21	0	29	23	65	
Clifton Park town.....	36,705	33,416	682	39	1,679	2	245	642	1,002	
Country Knolls CDP.....	2,224	2,118	14	1	44	0	10	37	56	
Corinth town.....	6,531	6,336	27	10	27	4	23	104	80	
Corinth village.....	2,559	2,459	12	4	18	2	15	49	34	
Day town.....	856	827	14	0	0	0	4	11	14	
Edinburg town.....	1,214	1,199	1	2	1	0	1	10	5	
Galway town.....	3,545	3,490	10	8	8	1	6	22	46	
Galway village.....	200	199	0	0	0	0	0	1	2	
Greenfield town.....	7,775	7,542	53	6	26	2	22	124	139	
Hadley town.....	2,048	1,967	20	15	6	0	20	20	40	
Hadley CDP.....	1,009	965	15	9	2	0	12	6	27	
Halfmoon town.....	21,535	19,730	416	49	714	11	178	437	612	
Malta town.....	14,765	14,067	181	39	199	3	63	213	367	
Round Lake village.....	623	588	5	4	9	0	6	11	11	
Mechanicville city.....	5,196	4,950	43	11	50	1	27	114	130	
Milton town.....	18,575	17,752	194	21	126	9	91	382	463	
Ballston Spa village (part).....	4,271	3,990	47	12	50	3	43	126	152	
Milton CDP.....	3,087	2,968	31	1	30	4	9	44	47	
North Ballston Spa CDP.....	1,338	1,304	6	0	4	2	7	15	50	
Moreau town.....	14,728	14,085	330	20	62	0	83	148	328	
South Glens Falls village.....	3,518	3,415	34	5	17	0	15	32	69	
Northumberland town.....	5,087	4,885	44	18	33	0	37	70	125	
Providence town.....	1,995	1,944	14	0	5	0	8	24	38	
Saratoga town.....	5,674	5,496	47	11	25	1	32	62	159	
Schuylerville village.....	1,386	1,336	16	2	8	0	12	12	46	
Victory village.....	605	572	3	1	0	0	5	24	15	
Saratoga Springs city.....	26,586	24,543	701	55	521	7	170	589	839	
Stillwater town.....	8,287	8,067	47	17	35	0	17	104	121	
Stillwater village.....	1,738	1,683	7	2	6	0	8	32	49	
Waterford town.....	8,423	7,987	106	9	127	0	23	171	151	
Waterford village.....	1,990	1,886	34	4	29	0	7	30	56	
Wilton town.....	16,173	15,463	214	36	156	2	72	230	366	
Schenectady County.....	154,727	123,211	14,710	575	4,960	105	5,364	5,802	8,827	
Duanesburg town.....	6,122	5,983	27	8	26	0	11	67	102	
Delanson village.....	377	367	1	0	1	0	0	8	5	
Duane Lake CDP.....	323	318	0	0	4	0	0	1	5	
Duanesburg CDP.....	391	380	4	0	3	0	0	4	23	
Mariaville Lake CDP (part).....	558	543	3	0	5	0	0	7	9	
Glenville town.....	29,480	28,260	301	24	418	5	113	359	576	
East Glenville CDP.....	6,616	6,218	55	1	199	0	45	98	129	
Scotia village.....	7,729	7,372	89	13	86	4	28	137	216	
Niskayuna town.....	21,781	18,763	579	23	1,754	2	199	461	543	
Niskayuna CDP.....	4,859	4,423	152	5	146	1	39	93	141	
Princetown town.....	2,115	2,047	9	8	26	0	6	19	24	
Mariaville Lake CDP (part).....	164	157	2	0	3	0	0	2	1	
Rotterdam town.....	29,094	27,566	440	54	340	6	249	439	660	
Rotterdam CDP.....	20,652	19,504	320	43	244	5	201	335	525	
Schenectady city.....	66,135	40,592	13,354	458	2,396	92	4,786	4,457	6,922	
Schoharie County.....	32,749	31,402	435	70	217	6	170	449	924	
Blenheim town.....	377	367	3	0	0	0	0	7	6	
Broome town.....	973	942	7	10	4	0	0	10	34	
Carlisle town.....	1,948	1,876	24	6	5	0	4	33	71	

Table 3.

Race and Hispanic or Latino Origin: 2010—Con.

[For information on confidentiality protection, nonsampling error, and definitions, see Selected Appendixes at <www.census.gov/prod/cen2010/cph-1-a.pdf>]

Not Hispanic or Latino									State County County Subdivision Place
Total	One race						Two or More Races		
	White	Black or African American	American Indian and Alaska Native	Asian	Native Hawaiian and Other Pacific Islander	Some Other Race			
1,315	1,274	4	6	1	0	0	30	St. Lawrence County—Con.	
82	82	0	0	0	0	0	0	Norfolk town—Con.	
10,739	9,652	765	84	87	1	35	115	Norfolk CDP	
4,369	4,283	13	21	22	1	1	28	Norwood village (part)	
712	704	1	3	1	0	0	3	Ogdensburg city	
2,134	2,115	1	3	1	1	1	12	Oswegatchie town	
51	50	0	0	0	0	0	1	Heuvelton village	
641	631	1	2	1	1	1	4	Parishville town	
308	307	0	1	0	0	0	0	Hannawa Falls CDP (part)	
2,576	2,531	12	5	13	0	1	14	Parishville CDP	
982	968	4	3	3	0	1	3	Piercefield town	
839	820	3	1	3	0	0	12	Pierreport town	
15,675	14,521	265	61	537	7	11	273	Hannawa Falls CDP (part)	
1,556	1,494	5	9	12	1	0	35	Pitcairn town	
9,155	8,232	245	37	459	3	11	168	Potsdam town	
876	865	2	2	1	0	1	5	Potsdam village (part)	
1,846	1,811	3	7	7	2	3	13	Potsdam village	
3,628	3,528	4	33	12	0	4	47	Rossie town	
501	474	0	9	2	0	1	15	Russell town	
2,246	2,203	7	18	1	0	1	16	Stockholm town	
967	946	5	11	1	0	0	4	Winthrop CDP	
								Waddington town	
								Waddington village	
214,328	203,647	3,053	325	3,880	35	227	3,161	Saratoga County	
9,587	9,249	101	17	97	1	5	117	Ballston town	
1,118	1,077	17	1	6	0	0	17	Ballston Spa village (part)	
4,068	4,007	13	3	21	0	1	23	Charlton town	
35,703	32,734	646	34	1,668	1	62	558	Clifton Park town	
2,168	2,084	13	1	42	0	1	27	Country Knolls CDP	
6,451	6,277	24	8	26	4	12	100	Corinth town	
2,525	2,438	12	4	17	2	5	47	Corinth village	
842	821	14	0	0	0	0	7	Day town	
1,209	1,196	1	2	1	0	0	9	Edinburg town	
3,499	3,458	10	2	8	1	0	20	Galway town	
198	198	0	0	0	0	0	0	Galway village	
7,636	7,432	52	4	26	2	5	115	Greenfield town	
2,008	1,946	16	14	6	0	6	20	Hadley town	
982	954	11	9	2	0	0	6	Hadley CDP	
20,923	19,359	379	48	712	8	28	389	Halfmoon town	
14,398	13,803	160	30	196	3	13	193	Malta town	
612	583	5	4	9	0	0	11	Round Lake village	
5,066	4,865	42	9	50	1	9	90	Mechanicville city	
18,112	17,444	182	15	122	7	20	322	Milton town	
4,119	3,910	46	6	48	2	13	94	Ballston Spa village (part)	
3,040	2,941	28	1	29	4	0	37	Milton CDP	
1,288	1,263	6	0	4	1	0	14	North Ballston Spa CDP	
14,400	13,887	308	16	62	0	13	114	Moreau town	
3,449	3,368	33	5	17	0	2	24	South Glens Falls village	
4,962	4,814	39	13	33	0	3	60	Northumberland town	
1,957	1,915	10	0	5	0	3	24	Providence town	
5,515	5,381	46	9	25	1	5	48	Saratoga town	
1,340	1,305	16	1	8	0	0	10	Schuylerville village	
590	569	2	1	0	0	3	15	Victory village	
25,747	24,005	661	41	516	4	15	505	Saratoga Springs city	
8,166	7,970	45	17	35	0	4	95	Stillwater town	
1,689	1,644	6	2	6	0	2	29	Stillwater village	
8,272	7,886	98	9	116	0	11	152	Waterford town	
1,934	1,849	31	4	18	0	2	30	Waterford village	
15,807	15,198	206	34	155	2	12	200	Wilton town	
145,900	119,409	13,528	445	4,917	81	2,708	4,812	Schenectady County	
6,020	5,905	26	7	26	0	5	51	Duanesburg town	
372	364	1	0	1	0	0	6	Delanson village	
318	313	0	0	4	0	0	1	Duane Lake CDP	
368	362	3	0	3	0	0	0	Duanesburg CDP	
549	537	3	0	5	0	0	4	Mariaville Lake CDP (part)	
28,904	27,867	280	18	414	5	25	295	Glenville town	
6,487	6,159	51	1	196	0	6	74	East Glenville CDP	
7,513	7,215	81	10	85	4	6	112	Scotia village	
21,238	18,411	554	17	1,751	2	91	412	Niskayuna town	
4,718	4,329	144	4	145	1	10	85	Niskayuna CDP	
2,091	2,033	8	8	26	0	0	16	Princtown town	
163	157	2	0	3	0	0	1	Mariaville Lake CDP (part)	
28,434	27,187	402	52	340	6	75	372	Rotterdam town	
20,127	19,199	286	42	244	5	67	284	Rotterdam CDP	
59,213	38,006	12,258	343	2,360	68	2,512	3,666	Schenectady city	
31,825	30,742	394	54	217	3	30	385	Schoharie County	
371	361	3	0	0	0	0	7	Blenheim town	
939	909	7	10	4	0	0	9	Broome town	
1,877	1,819	15	6	5	0	0	32	Carlisle town	

Table 3.

Race and Hispanic or Latino Origin: 2010—Con.

[For information on confidentiality protection, nonsampling error, and definitions, see Selected Appendixes at <www.census.gov/prod/cen2010/cph-1-a.pdf>]

State County County Subdivision Place	Total population	Race						Two or More Races	Hispanic or Latino (of any race)
		One race							
		White	Black or African American	American Indian and Alaska Native	Asian	Native Hawaiian and Other Pacific Islander	Some Other Race		
Schoharie County—Con.									
Cobleskill town.....	6,625	6,114	204	16	108	2	72	109	269
Cobleskill village.....	4,678	4,221	197	14	87	2	66	91	220
Conesville town.....	734	711	7	2	2	0	0	12	20
Esperance town.....	2,076	2,011	17	4	4	0	8	32	48
Esperance village.....	345	321	12	0	1	0	2	9	17
Fulton town.....	1,442	1,343	62	8	10	0	8	11	37
Gilboa town.....	1,307	1,270	8	1	4	0	8	16	43
Jefferson town.....	1,410	1,371	10	5	1	0	1	22	40
Middleburgh town.....	3,746	3,646	13	7	9	0	12	59	79
Middleburgh village.....	1,500	1,436	7	6	9	0	6	36	41
Richmondville town.....	2,610	2,528	20	8	16	0	5	33	57
Richmondville village.....	918	880	12	5	3	0	4	14	30
Schoharie town.....	3,205	3,131	18	1	13	0	10	32	49
Central Bridge CDP.....	593	578	3	0	3	0	1	8	8
Schoharie village.....	922	894	11	1	1	0	3	12	23
Seward town.....	1,763	1,694	11	0	13	1	15	29	67
Sharon town.....	1,846	1,776	16	1	10	3	21	19	55
Sharon Springs village.....	558	528	4	1	8	0	9	8	24
Summit town.....	1,148	1,112	7	1	12	0	2	14	29
Wright town.....	1,539	1,510	8	0	6	0	4	11	20
Schuyler County.....	18,343	17,803	159	47	53	4	37	240	234
Catharine town.....	1,762	1,720	11	7	0	0	3	21	12
Odessa village (part).....	516	507	0	0	0	0	0	9	3
Cayuta town.....	556	532	4	2	6	0	1	11	4
Dix town.....	3,864	3,745	13	14	22	0	10	60	42
Montour Falls village (part).....	186	184	2	0	0	0	0	0	1
Watkins Glen village (part).....	1,569	1,512	4	6	9	0	6	32	19
Hector town.....	4,940	4,827	30	7	13	3	7	53	74
Burdett village.....	340	327	3	1	1	0	1	7	3
Montour town.....	2,308	2,241	16	3	6	0	8	34	29
Montour Falls village (part).....	1,525	1,476	13	2	2	0	7	25	23
Odessa village (part).....	75	75	0	0	0	0	0	0	0
Orange town.....	1,609	1,531	52	3	1	1	0	21	37
Reading town.....	1,707	1,648	26	7	5	0	8	13	30
Watkins Glen village (part).....	290	276	6	1	0	0	7	0	7
Tyrone town.....	1,597	1,559	7	4	0	0	0	27	6
Seneca County.....	35,251	32,591	1,607	104	244	2	240	463	952
Covert town.....	2,154	2,081	17	7	17	0	5	27	21
Interlaken village.....	602	573	10	2	9	0	0	8	4
Fayette town.....	3,929	3,837	24	4	17	0	15	32	62
Waterloo village (part).....	927	909	1	0	6	0	0	11	12
Geneva city (part).....	0	0	0	0	0	0	0	0	0
Junius town.....	1,471	1,436	5	4	3	0	9	14	37
Lodi town.....	1,550	1,494	8	11	8	0	6	23	20
Lodi village.....	291	284	0	2	3	0	1	1	4
Ovid town.....	2,311	2,243	13	2	7	1	13	32	36
Ovid village (part).....	583	545	10	1	5	0	7	15	14
Romulus town.....	4,316	2,868	1,262	23	13	0	121	29	396
Ovid village (part).....	19	19	0	0	0	0	0	0	0
Romulus CDP (part).....	209	200	4	0	0	0	1	4	10
Seneca Falls town.....	9,040	8,581	114	38	146	1	37	123	156
Seneca Falls village.....	6,681	6,355	81	26	105	1	27	86	116
Waterloo village (part).....	4	2	1	0	0	0	0	1	0
Tyre town.....	981	957	0	2	3	0	5	14	14
Varick town.....	1,857	1,768	46	4	4	0	2	33	21
Romulus CDP (part).....	200	188	4	2	0	0	0	6	0
Waterloo town.....	7,642	7,326	118	9	26	0	27	136	189
Waterloo village (part).....	4,240	4,086	57	2	14	0	11	70	102
Steuben County.....	98,990	94,315	1,540	230	1,161	17	343	1,384	1,371
Addison town.....	2,595	2,503	10	6	17	0	11	48	39
Addison village.....	1,763	1,709	9	3	13	0	10	19	31
Avoca town.....	2,264	2,201	11	9	3	1	12	27	44
Avoca village.....	946	913	6	2	1	0	8	16	33
Bath town.....	12,379	11,747	353	32	59	2	32	154	153
Bath village.....	5,786	5,421	175	19	36	0	22	113	73
Savona village.....	827	806	7	1	2	0	2	9	6
Bradford town.....	855	841	1	2	1	0	0	10	5
Cameron town.....	945	922	8	3	0	0	0	12	11
Campbell town.....	3,406	3,316	12	3	9	0	6	60	38
Campbell CDP.....	713	693	1	0	1	0	0	18	5
Coopers Plains CDP (part).....	72	71	0	1	0	0	0	0	1
Canisteo town.....	3,391	3,344	15	3	10	0	1	18	32
Canisteo village.....	2,270	2,236	11	2	8	0	0	13	24
Caton town.....	2,179	2,130	9	1	5	0	4	30	13
Cohocton town.....	2,561	2,496	6	5	7	0	3	44	32
Cohocton village.....	838	811	3	1	1	0	0	22	11
Corning city.....	11,183	10,269	356	32	202	1	63	260	271
Corning town.....	6,270	5,901	173	16	94	0	10	76	72

Table 3.

Race and Hispanic or Latino Origin: 2010—Con.

[For information on confidentiality protection, nonsampling error, and definitions, see Selected Appendixes at <www.census.gov/prod/cen2010/cph-1-a.pdf>]

Not Hispanic or Latino								State County County Subdivision Place
Total	One race						Two or More Races	
	White	Black or African American	American Indian and Alaska Native	Asian	Native Hawaiian and Other Pacific Islander	Some Other Race		
6,356	5,955	184	11	108	2	13	83	Schoharie County—Con.
4,458	4,097	178	11	87	2	12	71	Cobleskill town
714	691	7	2	2	0	0	12	Cobleskill village
2,028	1,975	13	3	4	0	1	32	Conesville town
328	310	8	0	1	0	0	9	Esperance town
1,405	1,317	59	5	10	0	4	10	Esperance village
1,264	1,236	8	1	4	0	4	11	Fulton town
1,370	1,338	10	3	1	0	0	18	Gilboa town
3,667	3,588	12	7	9	0	0	51	Jefferson town
1,459	1,408	7	6	9	0	0	29	Middleburgh town
2,553	2,487	19	3	16	0	2	26	Middleburgh village
888	866	11	0	3	0	1	7	Richmondville town
3,156	3,098	16	1	13	0	0	28	Richmondville village
585	571	3	0	3	0	0	8	Schoharie town
899	877	10	1	1	0	0	10	Central Bridge CDP
1,696	1,638	11	0	13	1	6	27	Schoharie village
1,791	1,747	15	1	10	0	0	18	Seward town
534	513	4	1	8	0	0	8	Sharon town
1,119	1,087	7	1	12	0	0	12	Sharon Springs village
1,519	1,496	8	0	6	0	0	9	Summit town
								Wright town
18,109	17,646	143	44	51	4	10	211	Schuyler County
1,750	1,710	11	7	0	0	2	20	Catharine town
513	504	0	0	0	0	0	9	Odessa village (part)
552	529	4	2	6	0	1	10	Cayuta town
3,822	3,717	12	14	22	0	2	55	Dix town
185	184	1	0	0	0	0	0	Montour Falls village (part)
1,550	1,502	4	6	9	0	2	27	Watkins Glen village (part)
4,866	4,769	29	7	12	3	0	46	Hector town
337	325	3	1	1	0	0	7	Burdett village
2,279	2,233	16	1	5	0	0	24	Montour town
1,502	1,469	13	0	2	0	0	18	Montour Falls village (part)
75	75	0	0	0	0	0	0	Odessa village (part)
1,572	1,501	46	3	1	1	0	20	Orange town
1,677	1,631	18	6	5	0	5	12	Reading town
283	274	4	1	0	0	4	0	Watkins Glen village (part)
1,591	1,556	7	4	0	0	0	24	Tyrone town
34,299	31,999	1,513	96	238	2	47	404	Seneca County
2,133	2,066	17	7	14	0	2	27	Covert town
598	569	10	2	9	0	0	8	Interlaken village
3,867	3,792	24	4	17	0	0	30	Fayette town
915	897	1	0	6	0	0	11	Waterloo village (part)
0	0	0	0	0	0	0	0	Geneva city (part)
1,434	1,413	5	4	3	0	2	7	Junius town
1,530	1,484	8	10	8	0	0	20	Lodi town
287	281	0	2	3	0	0	1	Lodi village
2,275	2,228	12	2	7	1	1	24	Ovid town
569	544	9	1	5	0	0	10	Ovid village (part)
3,920	2,667	1,179	17	10	0	25	22	Romulus town
19	19	0	0	0	0	0	0	Ovid village (part)
199	192	4	0	0	0	0	3	Romulus CDP (part)
8,884	8,461	111	38	146	1	14	113	Seneca Falls town
6,565	6,266	80	26	105	1	8	79	Seneca Falls village
4	2	1	0	0	0	0	1	Waterloo village (part)
967	950	0	1	3	0	0	13	Tyre town
1,836	1,749	46	4	4	0	2	31	Varick town
200	188	4	2	0	0	0	6	Romulus CDP (part)
7,453	7,189	111	9	26	0	1	117	Waterloo town
4,138	4,010	50	2	14	0	1	61	Waterloo village (part)
97,619	93,476	1,487	193	1,151	14	66	1,232	Steuben County
2,556	2,477	10	5	17	0	2	45	Addison town
1,732	1,689	9	2	13	0	1	18	Addison village
2,220	2,172	11	9	3	1	0	24	Avoca town
913	891	6	2	1	0	0	13	Avoca village
12,226	11,642	346	29	59	2	6	142	Bath town
5,713	5,379	172	18	36	0	5	103	Bath village
821	803	7	1	2	0	0	8	Savona village
850	836	1	2	1	0	0	10	Bradford town
934	912	7	3	0	0	0	12	Cameron town
3,368	3,285	12	3	9	0	0	59	Campbell town
708	688	1	0	1	0	0	18	Campbell CDP
71	70	0	1	0	0	0	0	Coopers Plains CDP (part)
3,359	3,319	14	2	10	0	0	14	Canistota town
2,246	2,216	11	1	8	0	0	10	Canistota village
2,166	2,123	9	1	5	0	3	25	Caton town
2,529	2,485	5	4	7	0	1	27	Cohocton town
827	810	3	1	1	0	0	12	Cohocton village
10,912	10,113	346	23	197	0	12	221	Corning city
6,198	5,849	168	14	94	0	1	72	Corning town

Table 3.

Race and Hispanic or Latino Origin: 2010—Con.

[For information on confidentiality protection, nonsampling error, and definitions, see Selected Appendixes at <www.census.gov/prod/cen2010/cph-1-a.pdf>]

State County County Subdivision Place	Total population	Race							Two or More Races	Hispanic or Latino (of any race)
		One race								
		White	Black or African American	American Indian and Alaska Native	Asian	Native Hawaiian and Other Pacific Islander	Some Other Race			
Steuben County—Con.										
Corning town—Con.										
Riverside village.....	497	476	15	2	0	0	0	4	11	
South Corning village.....	1,145	1,025	71	6	30	0	0	13	12	
Dansville town.....	1,842	1,779	15	3	1	0	24	20	36	
Erwin town.....	8,037	7,049	207	17	590	0	39	135	115	
Coopers Plains CDP (part).....	526	509	7	0	0	0	0	10	6	
Gang Mills CDP.....	4,185	3,371	154	11	558	0	21	70	75	
Painted Post village.....	1,809	1,720	35	6	17	0	8	23	15	
Fremont town.....	1,008	981	3	0	1	0	9	14	25	
Greenwood town.....	801	789	0	2	7	0	0	3	3	
Hartsville town.....	609	604	1	1	0	0	0	3	3	
Hornby town.....	1,706	1,647	6	16	6	0	0	31	27	
Hornell city.....	8,563	8,036	195	21	57	10	41	203	175	
Hornellsville town.....	4,151	4,062	9	4	30	0	3	43	30	
Almond village (part).....	51	48	0	0	3	0	0	0	0	
Arkport village.....	844	832	1	1	4	0	1	5	3	
North Hornell village.....	778	758	0	1	5	0	1	13	17	
Howard town.....	1,467	1,433	6	3	3	0	11	11	26	
Jasper town.....	1,424	1,412	0	1	3	0	1	7	13	
Lindley town.....	1,967	1,937	4	5	3	0	0	18	7	
Prattsburgh town.....	2,085	2,018	17	11	4	0	7	28	26	
Prattsburgh CDP.....	656	634	12	1	1	0	1	7	9	
Pulteney town.....	1,285	1,268	1	1	1	0	6	8	16	
Rathbone town.....	1,126	1,100	3	7	1	0	0	15	7	
Thurston town.....	1,350	1,316	8	2	1	1	9	13	18	
Troupsburg town.....	1,291	1,270	14	1	2	0	0	4	11	
Tuscarora town.....	1,473	1,440	1	4	5	2	9	12	10	
Urbana town.....	2,343	2,275	24	4	8	0	16	16	38	
Hammondsport village.....	661	643	6	1	4	0	0	7	2	
Wayland town.....	4,102	3,979	43	11	19	0	14	36	35	
Wayland village.....	1,865	1,794	25	4	14	0	13	15	21	
Wayne town.....	1,041	1,032	2	0	2	0	1	4	6	
West Union town.....	312	312	0	0	0	0	0	0	2	
Wheeler town.....	1,260	1,211	21	0	4	0	10	14	10	
Woodhull town.....	1,719	1,695	6	4	6	0	1	7	22	
Suffolk County.....	1,493,350	1,206,297	111,224	5,366	50,972	495	82,965	36,031	246,239	
Babylon town.....	213,603	153,067	34,881	719	6,524	51	12,601	5,760	35,793	
Amityville village.....	9,523	7,784	922	26	169	0	387	235	1,249	
Babylon village.....	12,166	11,185	245	15	264	0	213	244	817	
Copiague CDP.....	22,993	16,892	1,736	74	507	1	2,978	805	7,523	
Deer Park CDP.....	27,745	20,786	3,340	65	1,877	2	940	735	3,364	
East Farmingdale CDP.....	6,484	4,640	811	11	333	5	483	201	1,353	
Fire Island CDP (part).....	9	4	0	0	0	0	5	0	5	
Gilgo CDP.....	131	131	0	0	0	0	0	0	3	
Lindenhurst village.....	27,253	25,110	417	34	521	4	718	449	2,656	
North Amityville CDP.....	17,862	3,920	10,524	199	171	16	2,281	751	5,093	
North Babylon CDP.....	17,509	14,864	1,077	17	713	1	513	324	2,221	
North Lindenhurst CDP.....	11,652	9,492	599	37	366	2	833	323	2,246	
Oak Beach-Captree CDP (part).....	286	279	1	0	3	0	0	3	23	
West Babylon CDP.....	43,213	34,511	4,840	94	1,177	20	1,574	997	5,262	
Wheatley Heights CDP.....	5,130	1,555	2,803	26	285	0	244	217	692	
Wyandanch CDP.....	11,647	1,914	7,566	121	138	0	1,432	476	3,286	
Brookhaven town.....	486,040	410,649	26,639	1,368	19,082	152	16,855	11,295	60,270	
Belle Terre village.....	792	733	10	1	26	0	10	12	31	
Bellport village.....	2,084	1,963	35	8	27	0	13	38	87	
Blue Point CDP.....	4,773	4,551	36	9	79	1	48	49	200	
Brookhaven CDP.....	3,451	3,083	228	2	24	1	62	51	212	
Calverton CDP (part).....	1,152	709	344	6	15	0	34	44	130	
Centereach CDP.....	31,578	26,956	970	37	1,956	7	1,011	641	3,575	
Center Moriches CDP.....	7,580	6,787	263	15	108	1	224	182	776	
Coram CDP.....	39,113	30,260	4,127	73	1,975	10	1,468	1,200	5,307	
East Moriches CDP.....	5,249	4,959	76	14	47	1	64	88	312	
East Patchogue CDP.....	22,469	18,933	991	76	524	5	1,359	581	3,951	
Eastport CDP (part).....	978	910	16	0	6	0	37	9	109	
East Shoreham CDP.....	6,666	6,307	93	4	157	0	35	70	364	
Farmingville CDP.....	15,481	13,656	370	43	578	6	511	317	1,942	
Fire Island CDP (part).....	82	70	8	0	0	0	2	2	3	
Gordon Heights CDP.....	4,042	1,162	2,139	78	78	13	385	187	1,012	
Holbrook CDP (part).....	4,940	4,504	96	2	200	1	78	59	462	
Holtsville CDP (part).....	16,489	14,910	297	32	672	0	345	233	1,757	
Lake Grove village.....	11,163	9,811	242	25	745	0	186	154	866	
Lake Ronkonkoma CDP (part).....	15,822	14,048	380	28	765	3	315	283	1,614	
Manorville CDP.....	14,314	13,439	229	25	250	6	173	192	938	
Mastic CDP.....	15,481	11,846	1,397	104	332	17	1,120	665	3,378	
Mastic Beach CDP.....	12,930	10,414	1,234	50	191	15	507	519	2,019	
Medford CDP.....	24,142	20,107	1,458	91	627	6	1,253	600	4,306	
Middle Island CDP.....	10,483	8,768	856	43	371	0	200	245	974	
Miller Place CDP.....	12,339	11,532	207	12	363	6	68	151	621	
Moriches CDP.....	2,838	2,549	79	5	80	0	84	41	247	
Mount Sinai CDP.....	12,118	11,157	180	18	487	8	106	162	706	

Table 3.

Race and Hispanic or Latino Origin: 2010—Con.

[For information on confidentiality protection, nonsampling error, and definitions, see Selected Appendixes at <www.census.gov/prod/cen2010/cph-1-a.pdf>]

Not Hispanic or Latino								State County County Subdivision Place
Total	One race						Two or More Races	
	White	Black or African American	American Indian and Alaska Native	Asian	Native Hawaiian and Other Pacific Islander	Some Other Race		
								Steuben County—Con.
486	466	15	2	0	0	0	3	Corning town—Con.
1,133	1,014	71	5	30	0	0	13	Riverside village
1,806	1,767	15	3	1	0	0	20	South Corning village
7,922	6,982	195	16	587	0	14	128	Dansville town
520	505	5	0	0	0	0	10	Erwin town
4,110	3,327	150	10	555	0	5	63	Coopers Plains CDP (part)
1,794	1,711	31	6	17	0	6	23	Gang Mills CDP
983	962	3	0	1	0	5	12	Painted Post village
798	787	0	2	7	0	0	2	Fremont town
606	601	1	1	0	0	0	3	Greenwood town
1,679	1,636	6	7	6	0	0	24	Hartsville town
8,388	7,923	188	16	55	9	14	183	Hornby town
4,121	4,047	8	4	30	0	1	31	Hornell city
51	48	0	0	3	0	0	0	Hornellsville town
841	831	0	1	4	0	0	5	Almond village (part)
761	751	0	1	5	0	1	3	Arkport village
1,441	1,421	3	3	3	0	0	11	North Hornell village
1,411	1,402	0	1	3	0	0	5	Howard town
1,960	1,932	3	4	3	0	0	18	Jasper town
2,059	2,002	15	10	4	0	0	28	Lindley town
647	628	10	1	1	0	0	7	Prattsburgh town
1,269	1,258	1	1	1	0	0	8	Prattsburgh CDP
1,119	1,095	3	7	1	0	0	13	Pulteney town
1,332	1,310	7	1	1	0	0	13	Rathbone town
1,280	1,261	14	1	2	0	0	2	Thurston town
1,463	1,437	1	4	5	2	3	11	Troupsburg town
2,305	2,253	24	4	8	0	0	16	Tuscarora town
659	641	6	1	4	0	0	7	Urbana town
4,067	3,962	43	10	19	0	0	33	Hammondsport village
1,844	1,788	25	4	14	0	0	13	Wayland town
1,035	1,028	2	0	2	0	0	3	Wayland village
310	310	0	0	0	0	0	0	Wayne town
1,250	1,208	21	0	4	0	4	13	West Union town
1,697	1,679	5	3	6	0	0	4	Wheeler town
								Woodhull town
1,247,111	1,068,728	102,117	2,906	50,295	275	3,041	19,749	Suffolk County
177,810	133,961	33,147	447	6,411	31	571	3,242	Babylon town
8,274	7,096	874	23	166	0	7	108	Amityville village
11,349	10,658	221	11	263	0	26	170	Babylon village
15,470	13,167	1,455	43	464	0	57	284	Copiague CDP
24,381	18,755	3,182	37	1,871	0	70	466	Deer Park CDP
5,131	3,875	775	2	332	2	36	109	East Farmingdale CDP
4	4	0	0	0	0	0	0	Fire Island CDP (part)
128	128	0	0	0	0	0	0	Gilgo CDP
24,597	23,381	341	24	518	4	43	286	Lindenhurst village
12,769	1,907	10,076	130	167	9	70	410	North Amityville CDP
15,288	13,310	1,009	16	696	1	44	212	North Babylon CDP
9,406	8,286	564	14	362	2	33	145	North Lindenhurst CDP
263	256	1	0	3	0	0	3	Oak Beach-Captree CDP (part)
37,951	31,322	4,622	63	1,163	13	124	644	West Babylon CDP
4,438	1,237	2,701	14	285	0	30	171	Wheatley Heights CDP
8,361	579	7,326	70	121	0	31	234	Wyandanch CDP
425,770	373,782	24,428	847	18,880	98	918	6,817	Brookhaven town
761	714	10	0	26	0	0	11	Belle Terre village
1,997	1,896	32	8	27	0	0	34	Bellport village
4,573	4,402	36	5	78	0	17	35	Blue Point CDP
3,239	2,962	214	2	24	0	9	28	Brookhaven CDP
1,022	641	324	5	15	0	2	35	Calverton CDP (part)
28,003	24,749	834	23	1,950	7	36	404	Centereach CDP
6,804	6,313	248	5	105	1	10	122	Center Moriches CDP
33,806	27,073	3,842	51	1,952	8	96	784	Coram CDP
4,937	4,742	75	4	46	1	6	63	East Moriches CDP
18,518	16,713	903	44	518	3	33	304	East Patchogue CDP
869	842	14	0	6	0	0	7	Eastport CDP (part)
6,302	6,005	86	4	155	0	8	44	East Shoreham CDP
13,539	12,364	339	22	571	5	37	201	Farmingville CDP
79	69	8	0	0	0	0	2	Fire Island CDP (part)
3,030	783	1,971	62	75	3	10	126	Gordon Heights CDP
4,478	4,148	92	2	199	1	3	33	Holbrook CDP (part)
14,732	13,617	266	18	666	0	25	140	Holtsville CDP (part)
10,297	9,205	215	16	737	0	21	103	Lake Grove village
14,208	12,876	326	8	754	3	35	206	Lake Ronkonkoma CDP (part)
13,376	12,743	222	20	249	2	16	124	Manorville CDP
12,103	10,062	1,247	50	323	9	18	394	Mastic CDP
10,911	9,251	1,120	29	186	5	35	285	Mastic Beach CDP
19,836	17,471	1,328	53	620	5	56	303	Medford CDP
9,509	8,134	786	25	361	0	29	174	Middle Island CDP
11,718	11,035	191	12	359	6	22	93	Miller Place CDP
2,591	2,400	72	4	79	0	4	32	Moriches CDP
11,412	10,620	165	12	486	0	16	113	Mount Sinai CDP

Table 3.

Race and Hispanic or Latino Origin: 2010—Con.

[For information on confidentiality protection, nonsampling error, and definitions, see Selected Appendixes at <www.census.gov/prod/cen2010/cph-1-a.pdf>]

State County County Subdivision Place	Total population	Race							Two or More Races	Hispanic or Latino (of any race)
		One race								
		White	Black or African American	American Indian and Alaska Native	Asian	Native Hawaiian and Other Pacific Islander	Some Other Race			
Suffolk County—Con.										
Brookhaven town—Con.										
North Bellport CDP.....	11,545	6,225	3,054	159	305	9	1,103	690	3,382	
North Patchogue CDP.....	7,246	6,300	164	11	129	0	442	200	1,491	
Old Field village.....	918	824	8	6	58	0	11	11	26	
Patchogue village.....	11,798	8,994	682	58	185	0	1,393	486	3,488	
Poquott village.....	953	841	19	4	63	0	7	19	40	
Port Jefferson village.....	7,750	6,860	124	13	472	0	169	112	500	
Port Jefferson Station CDP.....	7,838	6,679	195	8	420	3	358	175	1,158	
Ridge CDP.....	13,336	12,105	647	22	242	1	139	180	749	
Rocky Point CDP.....	14,014	13,136	207	21	222	5	226	197	978	
Selden CDP.....	19,851	17,080	648	31	876	6	740	470	2,750	
Setauket-East Setauket CDP.....	15,477	13,795	178	21	1,139	0	96	248	807	
Shirley CDP.....	27,854	22,698	1,997	100	720	8	1,397	934	4,781	
Shoreham village.....	531	505	7	0	16	0	0	3	15	
Sound Beach CDP.....	7,612	7,174	90	14	134	4	56	140	475	
Stony Brook CDP.....	13,740	12,171	229	11	1,033	6	103	187	603	
Stony Brook University CDP.....	9,216	5,600	1,290	33	1,890	2	245	156	612	
Terryville CDP.....	11,849	10,314	310	46	381	1	575	222	1,831	
Yaphank CDP.....	5,945	5,223	429	9	105	0	93	86	677	
East Hampton town.....	21,457	18,197	722	129	284	16	1,787	322	5,660	
Amagansett CDP.....	1,165	1,075	13	2	22	0	44	9	119	
East Hampton village.....	1,083	1,004	8	0	12	0	55	4	128	
East Hampton North CDP.....	4,142	3,154	250	27	44	0	573	94	1,594	
Montauk CDP.....	3,326	3,003	94	7	30	2	146	44	537	
Napeague CDP.....	200	191	2	1	3	0	0	3	6	
Northwest Harbor CDP.....	3,317	2,923	85	14	58	13	186	38	605	
Sag Harbor village (part).....	982	752	146	20	11	0	30	23	168	
Springs CDP.....	6,592	5,490	109	47	101	1	747	97	2,410	
Wainscott CDP.....	650	605	15	11	3	0	6	10	93	
Huntington town.....	203,264	171,048	9,515	398	10,089	48	7,898	4,268	22,362	
Asharoken village.....	654	627	1	1	13	0	3	9	20	
Centerport CDP.....	5,508	5,302	27	3	102	1	11	62	194	
Cold Spring Harbor CDP.....	5,070	4,838	34	0	115	0	32	51	194	
Commack CDP (part).....	12,537	11,489	116	20	661	2	89	160	587	
Dix Hills CDP.....	26,892	21,478	1,480	28	3,010	3	303	590	1,533	
East Northport CDP.....	20,217	18,822	170	10	575	10	345	285	1,354	
Eatons Neck CDP.....	1,406	1,370	3	0	13	0	2	18	36	
Elwood CDP.....	11,177	9,179	697	12	890	4	218	177	918	
Fort Salonga CDP (part).....	5,973	5,723	52	7	89	6	45	51	229	
Greenlawn CDP.....	13,742	10,168	1,915	52	564	2	673	368	1,724	
Halesite CDP.....	2,498	2,400	20	0	38	3	18	19	106	
Huntington CDP.....	18,046	16,820	390	21	397	1	156	261	906	
Huntington Bay village.....	1,425	1,373	7	0	26	0	4	15	49	
Huntington Station CDP.....	33,029	21,130	3,592	209	1,164	5	5,424	1,505	12,109	
Lloyd Harbor village.....	3,660	3,487	38	2	80	0	13	40	120	
Melville CDP.....	18,985	16,441	639	19	1,376	2	199	309	955	
Northport village.....	7,401	7,110	43	3	124	3	50	68	267	
South Huntington CDP.....	9,422	8,204	218	10	551	0	246	193	756	
West Hills CDP.....	5,592	5,065	70	1	301	6	67	82	304	
Islip town.....	335,543	245,918	32,024	1,586	9,572	101	35,604	10,738	97,371	
Bayport CDP.....	8,896	8,419	128	8	151	1	88	101	470	
Bay Shore CDP.....	26,337	16,058	5,170	173	855	11	2,969	1,101	8,101	
Baywood CDP.....	7,350	4,688	1,091	60	291	2	935	283	2,548	
Bohemia CDP.....	10,180	9,561	102	9	232	1	135	140	723	
Brentwood CDP.....	60,664	29,344	9,934	710	1,193	29	15,998	3,456	41,525	
Brightwaters village.....	3,103	2,925	47	1	50	0	27	53	159	
Central Islip CDP.....	34,450	15,037	8,600	303	1,158	13	7,322	2,017	17,938	
East Islip CDP.....	14,475	13,683	149	8	230	0	207	198	903	
Fire Island CDP (part).....	201	192	4	0	1	0	2	2	15	
Great River CDP.....	1,489	1,441	8	0	27	0	5	8	62	
Hauppauge CDP (part).....	10,541	8,995	365	18	846	1	165	151	903	
Holbrook CDP (part).....	22,255	20,421	339	26	815	2	340	312	1,849	
Holtsville CDP (part).....	3,225	2,872	67	0	193	5	38	50	233	
Islandia village.....	3,335	2,093	467	12	204	0	432	127	944	
Islip CDP.....	18,689	16,151	875	35	465	10	719	434	2,580	
Islip Terrace CDP.....	5,389	4,986	100	13	124	0	83	83	478	
North Bay Shore CDP.....	18,944	8,264	3,473	138	717	9	5,179	1,164	12,310	
North Great River CDP.....	4,001	3,599	119	13	82	2	124	62	470	
Oak Beach-Captree CDP (part).....	0	0	0	0	0	0	0	0	0	
Oakdale CDP.....	7,974	7,694	92	3	102	2	27	54	314	
Ocean Beach village.....	79	79	0	0	0	0	0	0	1	
Ronkonkoma CDP.....	19,082	16,988	397	21	884	9	448	335	1,944	
Saltaire village.....	37	37	0	0	0	0	0	0	0	
Sayville CDP.....	16,853	16,081	183	19	309	2	91	168	814	
West Bay Shore CDP.....	4,648	4,282	102	1	105	1	63	94	343	
West Islip CDP.....	28,335	27,179	176	8	483	1	182	306	1,557	
West Sayville CDP.....	5,011	4,849	36	7	55	0	25	39	183	
Poospatuck Reservation.....	324	40	53	143	3	0	13	72	27	
Riverhead town.....	33,506	27,726	2,579	93	382	31	1,959	736	4,649	
Aquebogue CDP.....	2,438	2,211	103	1	5	13	83	22	290	
Baiting Hollow CDP.....	1,642	1,590	15	2	12	1	14	8	98	

Table 3.

Race and Hispanic or Latino Origin: 2010—Con.

[For information on confidentiality protection, nonsampling error, and definitions, see Selected Appendixes at <www.census.gov/prod/cen2010/cph-1-a.pdf>]

Not Hispanic or Latino									State County County Subdivision Place
Total	One race						Two or More Races		
	White	Black or African American	American Indian and Alaska Native	Asian	Native Hawaiian and Other Pacific Islander	Some Other Race			
								Suffolk County—Con.	
8,163	4,435	2,868	98	288	7	46	421	Brookhaven town—Con.	
5,755	5,383	155	10	127	0	5	75	North Bellport CDP	
892	799	8	6	58	0	10	11	North Patchogue CDP	
8,310	7,296	620	31	185	0	16	162	Old Field village	
913	811	18	4	63	0	0	17	Patchogue village	
7,250	6,556	117	7	470	0	18	82	Poquott village	
6,680	5,998	183	7	416	3	7	66	Port Jefferson village	
12,587	11,570	601	14	241	1	13	147	Port Jefferson Station CDP	
13,036	12,431	187	18	222	4	19	155	Ridge CDP	
17,101	15,343	568	13	866	5	63	243	Rocky Point CDP	
14,670	13,128	156	20	1,137	0	34	195	Selden CDP	
23,073	19,966	1,768	72	701	6	27	533	Setauket-East Setauket CDP	
516	490	7	0	16	0	0	3	Shirley CDP	
7,137	6,781	89	13	134	4	10	106	Shoreham village	
13,137	11,718	215	9	1,029	6	13	147	Sound Beach CDP	
8,604	5,304	1,247	27	1,883	2	32	109	Stony Brook CDP	
10,018	9,236	266	8	364	1	51	92	Stony Brook University CDP	
5,268	4,707	389	6	105	0	9	52	Terryville CDP	
15,797	14,564	678	45	278	8	32	192	Yaphank CDP	
1,046	1,004	13	2	22	0	0	5	East Hampton town	
955	931	8	0	12	0	0	4	Amagansett CDP	
2,548	2,179	244	9	44	0	14	58	East Hampton village	
2,789	2,644	74	4	30	2	5	30	East Hampton North CDP	
194	187	1	1	3	0	0	2	Montauk CDP	
2,712	2,526	83	1	56	6	6	34	Napeague CDP	
814	628	146	10	11	0	0	19	Northwest Harbor CDP	
4,182	3,945	94	9	97	0	7	30	Sag Harbor village (part)	
557	520	15	9	3	0	0	10	Springs CDP	
180,902	158,690	8,933	187	10,009	32	344	2,707	Wainscott CDP	
634	612	0	0	13	0	0	9	Huntington town	
5,314	5,127	26	1	102	0	1	57	Asharoken village	
4,876	4,683	34	0	113	0	4	42	Centerport CDP	
11,950	11,034	105	11	653	0	20	127	Cold Spring Harbor CDP	
25,359	20,433	1,385	23	2,990	3	57	468	Commack CDP (part)	
18,863	17,888	158	5	564	4	31	213	Dix Hills CDP	
1,370	1,336	2	0	13	0	2	17	East Northport CDP	
10,259	8,544	674	9	887	3	24	118	Eatons Neck CDP	
5,744	5,549	48	5	89	6	4	43	Elwood CDP	
12,018	9,338	1,841	34	555	2	11	237	Fort Salonga CDP (part)	
2,392	2,312	17	0	38	3	4	18	Greenlawn CDP	
17,140	16,142	382	16	390	1	18	191	Halesite CDP	
1,376	1,329	6	0	26	0	0	15	Huntington CDP	
20,920	15,722	3,299	60	1,154	5	75	605	Huntington Bay village	
3,540	3,378	34	2	80	0	7	39	Huntington Station CDP	
18,030	15,734	607	12	1,372	2	56	247	Lloyd Harbor village	
7,134	6,916	40	2	121	3	6	46	Melville CDP	
8,666	7,741	212	6	549	0	14	144	Northport village	
5,288	4,850	60	1	300	0	10	67	South Huntington CDP	
238,172	195,283	27,898	520	9,358	52	813	4,248	West Hills CDP	
8,426	8,072	115	5	151	0	5	78	Islip town	
18,236	12,055	4,590	94	845	4	75	573	Bayport CDP	
4,802	3,372	976	17	288	1	32	116	Bay Shore CDP	
9,457	9,061	91	7	232	0	2	64	Baywood CDP	
19,135	8,554	8,344	132	1,101	11	218	775	Bohemia CDP	
2,944	2,810	38	1	48	0	5	42	Brentwood CDP	
16,512	6,683	7,740	110	1,112	5	154	708	Brightwaters village	
13,572	13,053	143	6	223	0	18	129	Central Islip CDP	
186	180	4	0	1	0	0	1	East Islip CDP	
1,427	1,389	8	0	23	0	0	7	Fire Island CDP (part)	
9,638	8,371	313	10	840	1	10	93	Great River CDP	
20,406	19,034	309	16	809	2	36	200	Hauppauge CDP (part)	
2,992	2,692	60	0	193	4	7	36	Holbrook CDP (part)	
2,391	1,690	429	7	204	0	4	57	Holtsville CDP (part)	
16,109	14,570	760	20	461	8	42	248	Islandia village	
4,911	4,627	90	8	124	0	7	55	Islip CDP	
6,634	2,585	2,894	38	697	0	98	322	Islip Terrace CDP	
3,531	3,304	109	4	82	1	8	23	North Bay Shore CDP	
0	0	0	0	0	0	0	0	North Great River CDP	
7,660	7,427	81	1	102	2	4	43	Oak Beach-Captree CDP (part)	
78	78	0	0	0	0	0	0	Oakdale CDP	
17,138	15,635	342	13	882	9	52	205	Ocean Beach village	
37	37	0	0	0	0	0	0	Ronkonkoma CDP	
16,039	15,415	161	18	307	2	6	130	Saltair village	
4,305	4,027	100	1	101	1	5	70	Sayville CDP	
26,778	25,869	166	6	477	1	15	244	West Bay Shore CDP	
4,828	4,693	35	6	55	0	10	29	West Islip CDP	
297	40	53	137	3	0	2	62	West Sayville CDP	
28,857	25,421	2,501	40	367	5	43	480	Poospatuck Reservation	
2,148	2,027	102	1	5	0	0	13	Riverhead town	
1,544	1,509	15	0	12	1	1	6	Aquebogue CDP	
								Baiting Hollow CDP	

Table 3.

Race and Hispanic or Latino Origin: 2010—Con.

[For information on confidentiality protection, nonsampling error, and definitions, see Selected Appendixes at <www.census.gov/prod/cen2010/cph-1-a.pdf>]

State County County Subdivision Place	Total population	Race							Two or More Races	Hispanic or Latino (of any race)
		One race								
		White	Black or African American	American Indian and Alaska Native	Asian	Native Hawaiian and Other Pacific Islander	Some Other Race			
Suffolk County—Con.										
Riverhead town—Con.										
Calverton CDP (part).....	5,358	4,968	174	5	42	0	111	58	323	
Jamesport CDP.....	1,710	1,637	18	1	7	0	31	16	142	
Northville CDP.....	1,340	1,241	15	3	10	0	49	22	78	
Riverhead CDP.....	13,299	8,787	2,097	76	226	15	1,616	482	3,369	
Wading River CDP.....	7,719	7,292	157	5	80	2	55	128	349	
Shelter Island town.....	2,392	2,258	28	21	10	0	34	41	116	
Dering Harbor village.....	11	11	0	0	0	0	0	0	0	
Shelter Island CDP.....	1,333	1,259	12	18	6	0	19	19	75	
Shelter Island Heights CDP.....	1,048	988	16	3	4	0	15	22	41	
Shinnecock Reservation.....	662	40	30	507	3	0	2	80	42	
Smithtown town.....	117,801	109,790	1,238	91	4,224	10	1,093	1,355	6,272	
Commack CDP (part).....	23,587	21,591	209	15	1,302	2	200	268	1,135	
Fort Salonga CDP (part).....	4,035	3,805	39	6	127	0	26	32	159	
Hauppauge CDP (part).....	10,341	9,623	92	10	390	0	111	115	576	
Head of the Harbor village.....	1,472	1,404	10	0	39	0	4	15	46	
Kings Park CDP.....	17,282	16,268	196	14	411	3	162	228	915	
Lake Ronkonkoma CDP (part).....	4,333	3,936	110	7	150	0	65	65	394	
Nesconset CDP.....	13,387	12,291	168	9	652	0	138	129	825	
Nissequogue village.....	1,749	1,618	15	0	87	0	4	25	60	
St. James CDP.....	13,338	12,681	85	12	261	2	141	156	750	
Smithtown CDP.....	26,470	24,870	291	18	763	2	234	292	1,361	
Village of the Branch village.....	1,807	1,703	23	0	42	1	8	30	51	
Southampton town.....	56,790	47,795	2,929	292	633	62	4,034	1,045	11,295	
Bridgehampton CDP.....	1,756	1,339	236	6	21	0	133	21	256	
Eastport CDP (part).....	853	816	9	0	5	0	11	12	51	
East Quogue CDP.....	4,757	4,422	79	10	61	0	137	48	425	
Flanders CDP.....	4,472	2,918	617	67	49	1	652	168	1,677	
Hampton Bays CDP.....	13,603	11,470	203	35	109	21	1,534	231	3,895	
Northampton CDP.....	570	306	157	0	2	2	85	18	112	
North Haven village.....	833	813	1	0	12	0	2	5	24	
North Sea CDP.....	4,458	4,138	48	6	69	4	107	86	748	
Noyack CDP.....	3,568	3,320	43	10	52	2	111	30	334	
Quogue CDP.....	816	653	67	8	17	13	35	23	155	
Quogue village.....	967	888	17	2	10	0	19	31	58	
Remsenburg-Speonk CDP.....	2,642	2,459	33	2	20	1	91	36	209	
Riverside CDP.....	2,911	1,642	747	34	9	0	402	77	872	
Sagaponack village.....	313	301	4	0	2	1	2	3	7	
Sag Harbor village (part).....	1,187	1,135	11	2	20	0	8	11	117	
Shinnecock Hills CDP.....	2,188	1,884	45	50	25	4	151	29	655	
Southampton village.....	3,109	2,544	307	20	55	6	124	53	503	
Tuckahoe CDP.....	1,373	1,082	132	7	18	1	93	40	366	
Water Mill CDP.....	1,559	1,462	16	0	22	0	29	30	109	
Westhampton CDP.....	3,079	2,649	111	15	36	6	197	65	380	
Westhampton Beach village.....	1,721	1,500	46	18	18	0	111	28	340	
West Hampton Dunes village.....	55	54	0	0	1	0	0	0	2	
Southold town.....	21,968	19,769	586	19	166	24	1,085	319	2,382	
Cutchogue CDP.....	3,349	3,172	59	1	28	0	67	22	242	
East Marion CDP.....	926	882	7	0	8	0	11	18	62	
Fishers Island CDP.....	236	227	2	0	2	0	1	4	2	
Greenport village.....	2,197	1,460	229	4	14	0	425	65	746	
Greenport West CDP.....	2,124	1,732	114	8	17	2	215	36	328	
Laurel CDP.....	1,394	1,283	24	0	6	0	52	29	124	
Mattituck CDP.....	4,219	3,947	66	2	37	0	108	59	288	
New Suffolk CDP.....	349	342	2	1	0	0	3	1	22	
Orient CDP.....	743	714	8	1	6	0	3	11	16	
Peconic CDP.....	683	615	29	0	1	0	35	3	70	
Southold CDP.....	5,748	5,395	46	2	47	22	165	71	482	
Sullivan County.....	77,547	63,560	7,039	354	1,075	24	3,229	2,266	10,554	
Bethel town.....	4,255	3,782	154	17	39	0	157	106	485	
Smallwood CDP.....	580	539	13	1	2	0	5	20	39	
Callicoon town.....	3,057	2,890	35	4	54	0	35	39	126	
Jeffersonville village.....	359	305	12	0	17	0	20	5	40	
Cochecton town.....	1,372	1,305	33	2	10	0	9	13	57	
Delaware town.....	2,670	2,252	324	8	11	3	41	31	185	
Callicoon CDP.....	167	163	1	0	1	0	1	1	14	
Hortonville CDP.....	218	214	4	0	0	0	0	0	7	
Fallsburg town.....	12,870	9,384	1,853	74	191	11	882	475	2,823	
South Fallsburg CDP.....	2,870	1,827	408	28	25	6	425	151	1,106	
Woodridge village.....	847	599	101	3	19	1	73	51	293	
Forestburgh town.....	819	741	36	3	7	2	18	12	36	
Fremont town.....	1,381	1,294	32	2	12	3	12	26	48	
Highland town.....	2,530	2,307	92	1	22	0	40	68	148	
Liberty town.....	9,885	7,695	923	55	151	2	745	314	1,862	
Liberty village.....	4,392	2,920	656	37	78	1	500	200	1,102	
Lumberland town.....	2,468	2,330	36	5	23	1	31	42	126	
Mamakating town.....	12,085	10,978	429	56	137	0	178	307	1,027	
Bloomington village.....	420	354	19	2	4	0	17	24	56	
Wurtsboro village.....	1,246	1,105	50	9	17	0	33	32	111	
Neversink town.....	3,557	3,399	54	9	21	0	23	51	129	

Table 3.

Race and Hispanic or Latino Origin: 2010—Con.

[For information on confidentiality protection, nonsampling error, and definitions, see Selected Appendixes at <www.census.gov/prod/cen2010/cph-1-a.pdf>]

Not Hispanic or Latino								State County County Subdivision Place
Total	One race						Two or More Races	
	White	Black or African American	American Indian and Alaska Native	Asian	Native Hawaiian and Other Pacific Islander	Some Other Race		
								Suffolk County—Con.
5,035	4,777	169	4	42	0	5	38	Riverhead town—Con.
1,568	1,530	18	0	7	0	0	13	Calverton CDP (part)
1,262	1,222	14	1	10	0	1	14	Jamesport CDP
9,930	7,325	2,033	32	220	3	22	295	Northville CDP
7,370	7,031	150	2	71	1	14	101	Riverhead CDP
2,276	2,199	25	2	10	0	7	33	Wading River CDP
11	11	0	0	0	0	0	0	Shelter Island town
1,258	1,222	12	1	6	0	5	12	Dering Harbor village
1,007	966	13	1	4	0	2	21	Shelter Island CDP
620	33	29	482	3	0	1	72	Shelter Island Heights CDP
111,529	104,976	1,122	53	4,197	7	178	996	Shinnecock Reservation
22,452	20,716	192	8	1,298	2	43	193	Smithtown town
3,876	3,665	36	6	127	0	12	30	Commack CDP (part)
9,765	9,177	76	1	386	0	31	94	Fort Salonga CDP (part)
1,426	1,363	10	0	38	0	3	12	Hauppauge CDP (part)
16,367	15,581	183	13	406	3	15	166	Head of the Harbor village
3,939	3,635	97	1	150	0	6	50	Kings Park CDP
12,562	11,640	159	9	651	0	14	89	Lake Ronkonkoma CDP (part)
1,689	1,570	11	0	87	0	2	19	Nesconset CDP
12,588	12,133	65	6	261	1	23	99	Nissequogue village
25,109	23,825	272	9	754	0	28	221	St. James CDP
1,756	1,671	21	0	39	1	1	23	Smithtown CDP
45,495	41,156	2,776	136	618	36	103	670	Village of the Branch village
1,500	1,221	232	6	21	0	2	18	Southampton town
802	778	9	0	5	0	0	10	Bridgehampton CDP
4,332	4,156	63	10	61	0	7	35	Eastport CDP (part)
2,795	2,020	597	15	46	1	25	91	East Quogue CDP
9,708	9,274	161	24	108	5	27	109	Flanders CDP
458	285	157	0	2	2	0	12	Hampton Bays CDP
809	792	1	0	12	0	0	4	Northampton CDP
3,710	3,536	40	5	69	1	7	52	North Haven village
3,234	3,099	43	4	52	2	9	25	North Sea CDP
661	541	67	1	17	13	0	22	Noyack CDP
909	859	17	2	10	0	0	21	Quogue CDP
2,433	2,348	33	2	19	1	0	30	Quogue village
2,039	1,236	706	27	7	0	2	61	Remsenburg-Speonk CDP
306	295	4	0	2	1	1	3	Riverside CDP
1,070	1,026	11	2	20	0	0	11	Sagaponack village
1,533	1,436	40	5	23	4	5	20	Sag Harbor village (part)
2,606	2,187	297	19	51	4	11	37	Shinnecock Hills CDP
1,007	816	128	7	18	1	1	36	Southampton village
1,450	1,396	15	0	22	0	1	16	Tuckahoe CDP
2,699	2,504	109	7	35	1	5	38	Water Mill CDP
1,381	1,299	46	0	17	0	0	19	Westhampton CDP
53	52	0	0	1	0	0	0	Westhampton Beach village
19,586	18,623	527	10	161	6	29	230	West Hampton Dunes village
3,107	3,013	47	1	27	0	2	17	Southold town
864	832	7	0	8	0	0	17	Cutchogue CDP
234	225	2	0	2	0	1	4	East Marion CDP
1,451	1,177	219	2	11	0	10	32	Fishers Island CDP
1,796	1,646	100	2	16	2	5	25	Greenport village
1,270	1,217	24	0	6	0	0	23	Greenport West CDP
3,931	3,774	54	2	37	0	8	56	Laurel CDP
327	325	1	1	0	0	0	0	Mattituck CDP
727	704	8	1	6	0	1	7	New Suffolk CDP
613	587	22	0	1	0	0	3	Orient CDP
5,266	5,123	43	1	47	4	2	46	Peconic CDP
								Southold CDP
66,993	57,780	6,349	228	1,033	14	189	1,400	Sullivan County
3,770	3,506	139	13	36	0	8	68	Bethel town
541	510	9	1	2	0	1	18	Smallwood CDP
2,931	2,803	34	2	51	0	8	33	Callicoon town
319	287	12	0	16	0	2	2	Jeffersonville village
1,315	1,266	29	0	10	0	4	6	Cochecton town
2,485	2,130	313	1	11	1	4	25	Delaware town
153	150	1	0	1	0	0	1	Callicoon CDP
211	209	2	0	0	0	0	0	Hortonville CDP
10,047	7,864	1,654	48	176	3	40	262	Fallsburg town
1,764	1,306	352	23	23	1	2	57	South Fallsburg CDP
554	428	91	1	17	1	1	15	Woodridge village
783	719	35	3	7	2	7	10	Forestburgh town
1,333	1,256	31	2	12	3	3	26	Fremont town
2,382	2,236	81	1	22	0	0	42	Highland town
8,023	6,815	817	38	146	2	35	170	Liberty town
3,290	2,484	587	26	74	1	26	92	Liberty village
2,342	2,240	34	3	23	1	5	36	Lumberland town
11,058	10,261	390	36	135	0	16	220	Mamakating town
364	327	19	0	4	0	0	14	Bloomington village
1,135	1,060	37	4	17	0	0	17	Wurtsboro village
3,428	3,306	45	9	21	0	5	42	Neversink town

Table 3.

Race and Hispanic or Latino Origin: 2010—Con.

[For information on confidentiality protection, nonsampling error, and definitions, see Selected Appendixes at <www.census.gov/prod/cen2010/cph-1-a.pdf>]

State County County Subdivision Place	Total population	Race							Two or More Races	Hispanic or Latino (of any race)
		One race								
		White	Black or African American	American Indian and Alaska Native	Asian	Native Hawaiian and Other Pacific Islander	Some Other Race			
Sullivan County—Con.										
Rockland town.....	3,775	3,423	107	26	51	0	79	89	322	
Livingston Manor CDP.....	1,221	1,079	61	9	18	0	23	31	126	
Roscoe CDP.....	541	514	8	0	7	0	9	3	28	
Thompson town.....	15,308	10,412	2,863	86	332	2	960	653	3,102	
Monticello village.....	6,726	3,322	2,161	42	161	0	635	405	2,010	
Rock Hill CDP.....	1,742	1,413	164	8	86	0	37	34	216	
Tusten town.....	1,515	1,368	68	6	14	0	19	40	78	
Narrowsburg CDP.....	431	396	7	0	11	0	7	10	18	
Tioga County.....	51,125	49,556	375	86	372	15	146	575	694	
Barton town.....	8,858	8,645	46	25	31	0	8	103	122	
Waverly village.....	4,444	4,312	35	14	17	0	3	63	55	
Berkshire town.....	1,412	1,384	7	1	8	0	2	10	8	
Candor town.....	5,305	5,129	61	9	7	2	24	73	99	
Candor village.....	851	828	7	1	0	0	2	13	14	
Newark Valley town.....	3,946	3,863	6	8	22	1	16	30	40	
Newark Valley village.....	997	965	0	2	6	0	7	17	17	
Nichols town.....	2,525	2,495	10	1	1	0	2	16	25	
Nichols village.....	512	510	1	0	1	0	0	0	4	
Owego town.....	19,883	19,071	190	25	267	8	78	244	285	
Apalachin CDP.....	1,131	1,099	3	1	7	0	11	10	13	
Owego village.....	3,896	3,656	68	13	59	1	25	74	94	
Richford town.....	1,172	1,149	5	1	2	0	0	15	4	
Spencer town.....	3,153	3,035	36	4	16	4	15	43	53	
Spencer village.....	759	724	16	1	3	0	0	15	7	
Tioga town.....	4,871	4,785	14	12	18	0	1	41	58	
Tompkins County.....	101,564	83,941	4,020	360	8,737	45	1,175	3,286	4,264	
Caroline town.....	3,282	3,073	69	11	31	2	16	80	55	
Danby town.....	3,329	3,056	84	27	42	0	18	102	85	
Dryden town.....	14,435	13,138	424	46	276	5	131	415	441	
Dryden village.....	1,890	1,790	25	7	14	0	14	40	48	
Freeville village.....	520	490	18	2	1	0	4	5	5	
Enfield town.....	3,512	3,279	71	15	15	1	8	123	80	
Groton town.....	5,950	5,728	59	20	40	1	14	88	113	
Groton village.....	2,363	2,255	38	1	18	0	5	46	43	
Ithaca city.....	30,014	21,172	1,971	115	4,854	11	594	1,297	2,057	
Ithaca town.....	19,930	15,892	813	41	2,274	12	230	668	882	
Cayuga Heights village.....	3,729	2,966	78	5	550	1	32	97	177	
East Ithaca CDP.....	2,231	1,554	106	8	452	0	19	92	112	
Forest Home CDP.....	572	338	12	0	203	0	8	11	32	
Northeast Ithaca CDP.....	2,641	1,887	109	6	539	1	18	81	97	
Northwest Ithaca CDP.....	1,413	1,180	118	1	43	1	16	54	48	
South Hill CDP.....	6,673	5,820	228	13	284	6	99	223	326	
Lansing town.....	11,033	9,084	397	41	1,126	8	118	259	381	
Lansing village.....	3,529	2,230	230	15	882	2	53	117	171	
Newfield town.....	5,179	4,866	84	29	30	2	22	146	71	
Newfield Hamlet CDP.....	759	709	8	8	0	0	4	30	12	
Ulysses town.....	4,900	4,653	48	15	49	3	24	108	99	
Trumansburg village.....	1,797	1,716	19	0	15	0	8	39	38	
Ulster County.....	182,493	158,184	10,982	597	3,106	34	4,542	5,048	15,909	
Denning town.....	551	523	6	4	1	0	2	15	7	
Esopus town.....	9,041	8,060	453	33	128	1	123	243	487	
Port Ewen CDP.....	3,546	3,187	141	6	56	0	40	116	136	
Rifton CDP.....	456	423	9	1	5	0	10	8	29	
Gardiner town.....	5,713	5,327	86	8	60	0	131	101	381	
Gardiner CDP.....	950	868	14	2	4	0	38	24	85	
Hardenburgh town.....	238	220	0	10	5	0	0	3	7	
Hurley town.....	6,314	5,969	103	8	91	4	40	99	181	
Hurley CDP (part).....	2,612	2,483	36	0	40	0	14	39	60	
West Hurley CDP.....	1,939	1,831	39	0	35	0	9	25	45	
Kingston city.....	23,893	17,494	3,478	111	432	8	1,181	1,189	3,203	
Kingston town.....	889	827	35	3	11	0	5	8	28	
Lloyd town.....	10,863	9,353	694	26	312	2	174	302	793	
Clintondale CDP (part).....	291	231	26	0	22	0	1	11	20	
Highland CDP.....	5,647	4,766	392	16	225	1	104	143	443	
Marbletown town.....	5,607	5,303	88	13	70	1	27	105	155	
High Falls CDP (part).....	130	112	5	0	6	0	1	6	4	
Stone Ridge CDP.....	1,173	1,079	16	3	28	1	4	42	34	
Marlborough town.....	8,808	7,900	363	18	78	0	261	188	769	
Marlboro CDP.....	3,669	3,337	137	7	37	0	73	78	294	
Milton CDP.....	1,403	1,265	64	8	11	0	29	26	140	
New Paltz town.....	14,003	11,864	749	44	610	5	344	387	1,233	
New Paltz village.....	6,818	5,487	435	21	408	2	259	206	754	
Olive town.....	4,419	4,156	55	5	58	0	44	101	139	
Shokan CDP.....	1,183	1,094	28	0	13	0	17	31	35	
Plattekill town.....	10,499	8,902	617	28	86	2	571	293	1,934	
Clintondale CDP (part).....	1,161	1,068	26	2	12	0	24	29	101	
Plattekill CDP.....	1,260	813	138	2	2	0	252	53	560	
Rochester town.....	7,313	6,773	159	28	68	1	98	186	410	

Table 3.

Race and Hispanic or Latino Origin: 2010—Con.

[For information on confidentiality protection, nonsampling error, and definitions, see Selected Appendixes at <www.census.gov/prod/cen2010/cph-1-a.pdf>]

Not Hispanic or Latino								State County County Subdivision Place
Total	One race						Two or More Races	
	White	Black or African American	American Indian and Alaska Native	Asian	Native Hawaiian and Other Pacific Islander	Some Other Race		
3,453	3,235	92	14	50	0	4	58	Sullivan County—Con.
1,095	995	56	7	17	0	3	17	Rockland town
513	496	8	0	7	0	0	2	Livingston Manor CDP
12,206	8,826	2,590	52	319	2	45	372	Roscoe CDP
4,716	2,329	1,972	18	156	0	25	216	Thompson town
1,526	1,263	146	6	82	0	5	24	Monticello village
1,437	1,317	65	6	14	0	5	30	Rock Hill CDP
413	386	7	0	11	0	4	5	Tusten town
								Narrowsburg CDP
50,431	49,105	349	73	371	12	26	495	Tioga County
8,736	8,557	45	18	31	0	1	84	Barton town
4,389	4,271	35	10	17	0	0	56	Waverly village
1,404	1,379	6	0	8	0	2	9	Berkshire town
5,206	5,077	49	5	7	2	5	61	Candor town
837	821	4	1	0	0	0	11	Candor village
3,906	3,839	6	8	22	1	1	29	Newark Valley town
980	955	0	2	6	0	0	17	Newark Valley village
2,500	2,478	10	1	1	0	0	10	Nichols town
508	506	1	0	1	0	0	0	Nichols village
19,598	18,894	181	24	267	7	15	210	Owego town
1,118	1,095	3	1	7	0	3	9	Apalachin CDP
3,802	3,596	62	13	59	1	7	64	Owego village
1,168	1,145	5	1	2	0	0	15	Richford town
3,100	3,004	34	4	16	2	2	38	Spencer town
752	718	15	1	3	0	0	15	Spencer village
4,813	4,732	13	12	17	0	0	39	Tioga town
97,300	81,490	3,773	270	8,680	40	231	2,816	Tompkins County
3,227	3,041	68	4	31	2	6	75	Caroline town
3,244	3,001	81	23	41	0	3	95	Danby town
13,994	12,914	390	35	272	5	24	354	Dryden town
1,842	1,765	20	7	14	0	2	34	Dryden village
515	488	15	2	1	0	4	5	Freeville village
3,432	3,233	67	14	15	1	3	99	Enfield town
5,837	5,643	58	12	39	1	5	79	Groton town
2,320	2,225	38	1	17	0	0	39	Groton village
27,957	20,023	1,842	91	4,820	11	97	1,073	Ithaca city
19,048	15,372	754	24	2,259	8	55	576	Ithaca town
3,552	2,840	73	3	547	1	10	78	Cayuga Heights village
2,119	1,473	100	6	450	0	7	83	East Ithaca CDP
540	310	12	0	203	0	5	10	Forest Home CDP
2,544	1,819	106	4	539	1	3	72	Northeast Ithaca CDP
1,365	1,158	115	0	41	1	0	50	Northwest Ithaca CDP
6,347	5,661	197	6	276	4	20	183	South Hill CDP
10,652	8,852	382	26	1,125	7	29	231	Lansing town
3,358	2,133	220	6	881	2	15	101	Lansing village
5,108	4,822	84	27	29	2	5	139	Newfield town
747	700	8	8	0	0	1	30	Newfield Hamlet CDP
4,801	4,589	47	14	49	3	4	95	Ulysses town
1,759	1,689	19	0	15	0	2	34	Trumansburg village
166,584	149,099	9,982	414	3,060	29	344	3,656	Ulster County
544	518	6	4	1	0	0	15	Denning town
8,554	7,794	395	26	125	1	11	202	Esopus town
3,410	3,113	137	5	55	0	2	98	Port Ewen CDP
427	407	8	0	4	0	0	8	Rifton CDP
5,332	5,102	78	5	60	0	8	79	Gardiner town
865	827	13	2	4	0	0	19	Gardiner CDP
231	213	0	10	5	0	0	3	Hardenburgh town
6,133	5,834	96	8	91	4	14	86	Hurley town
2,552	2,440	34	0	40	0	6	32	Hurley CDP (part)
1,894	1,798	36	0	35	0	1	24	West Hurley CDP
20,690	16,065	3,214	65	426	8	51	861	Kingston city
861	813	27	3	11	0	1	6	Kingston town
10,070	8,866	658	16	309	2	18	201	Lloyd town
271	219	26	0	21	0	0	5	Clintondale CDP (part)
5,204	4,488	370	9	224	1	14	98	Highland CDP
5,452	5,196	81	11	68	1	11	84	Marbletown town
126	110	5	0	6	0	0	5	High Falls CDP (part)
1,139	1,058	14	2	28	1	1	35	Stone Ridge CDP
8,039	7,475	334	17	77	0	17	119	Marlborough town
3,375	3,146	128	6	37	0	4	54	Marlboro CDP
1,263	1,179	52	8	10	0	0	14	Milton CDP
12,770	11,200	612	32	605	5	39	277	New Paltz town
6,064	5,147	328	14	403	2	25	145	New Paltz village
4,280	4,064	53	5	57	0	14	87	Olive town
1,148	1,071	26	0	12	0	11	28	Shokan CDP
8,565	7,773	534	20	84	2	8	144	Plattekill town
1,060	1,004	25	2	12	0	0	17	Clintondale CDP (part)
700	541	127	2	2	0	7	21	Plattekill CDP
6,903	6,504	151	22	64	0	18	144	Rochester town

Table 3.

Race and Hispanic or Latino Origin: 2010—Con.

[For information on confidentiality protection, nonsampling error, and definitions, see Selected Appendixes at <www.census.gov/prod/cen2010/cph-1-a.pdf>]

State County County Subdivision Place	Total population	Race							Two or More Races	Hispanic or Latino (of any race)
		One race								
		White	Black or African American	American Indian and Alaska Native	Asian	Native Hawaiian and Other Pacific Islander	Some Other Race			
Ulster County—Con.										
Rochester town—Con.										
Accord CDP.....	562	513	15	6	5	1	9	13	40	
Kerhonkson CDP (part).....	865	803	13	7	14	0	8	20	45	
Rosendale town.....	6,075	5,696	107	8	48	2	75	139	304	
High Falls CDP (part).....	497	472	13	0	5	0	3	4	19	
Rosendale Hamlet CDP.....	1,349	1,226	39	0	14	0	34	36	107	
Tillson CDP.....	1,586	1,501	23	2	18	0	9	33	60	
Saugerties town.....	19,482	18,347	323	49	205	3	154	401	979	
Glasco CDP.....	2,099	1,948	35	3	48	0	14	51	109	
Malden-on-Hudson CDP.....	405	391	6	0	0	0	0	8	42	
Saugerties village.....	3,971	3,644	90	19	42	0	60	116	303	
Saugerties South CDP.....	2,218	2,086	35	8	21	0	20	48	138	
Shandaken town.....	3,085	2,866	28	14	48	0	54	75	153	
Phoenicia CDP.....	309	297	0	0	3	0	0	9	6	
Pine Hill CDP.....	275	252	4	1	1	0	14	3	26	
Shawangunk town.....	14,332	12,427	1,157	33	227	0	293	195	1,310	
Walker Valley CDP.....	853	800	16	3	1	0	5	28	63	
Wallkill CDP.....	2,288	2,127	57	7	20	0	46	31	192	
Watchtower CDP.....	2,381	1,925	247	1	131	0	50	27	271	
Ulster town.....	12,327	11,122	380	37	269	1	195	323	662	
East Kingston CDP.....	276	236	30	0	0	0	4	6	22	
Hillside CDP.....	877	820	15	0	27	0	8	7	30	
Hurley CDP (part).....	846	764	12	1	28	0	22	19	58	
Lake Katrine CDP.....	2,397	2,171	73	5	46	0	22	80	104	
Lincoln Park CDP.....	2,366	2,061	106	13	53	0	50	83	159	
Wawarsing town.....	13,157	9,626	2,011	103	184	4	709	520	2,538	
Cragsmoor CDP.....	449	435	3	0	4	0	3	4	20	
Ellenville village.....	4,135	2,818	566	54	98	3	319	277	1,154	
Kerhonkson CDP (part).....	819	756	18	4	8	1	15	17	87	
Napanoch CDP.....	1,174	1,050	40	7	6	0	38	33	139	
Woodstock town.....	5,884	5,429	90	14	115	0	61	175	236	
Woodstock CDP.....	2,088	1,879	54	11	26	0	42	76	143	
Zena CDP.....	1,031	975	12	0	24	0	2	18	26	
Warren County.....	65,707	63,391	590	144	456	8	208	910	1,178	
Bolton town.....	2,326	2,278	5	1	9	1	7	25	43	
Bolton Landing CDP.....	513	490	1	1	2	0	6	13	21	
Chester town.....	3,355	3,285	15	5	12	0	12	26	51	
Chestertown CDP.....	677	657	4	1	1	0	8	6	30	
North Creek CDP (part).....	112	111	1	0	0	0	0	0	0	
Pottersville CDP.....	424	415	1	0	4	0	0	4	3	
Glens Falls city.....	14,700	13,916	260	38	95	0	60	331	334	
Hague town.....	699	693	0	1	0	0	0	5	5	
Horicon town.....	1,389	1,349	5	0	2	0	0	33	11	
Johnsburg town.....	2,395	2,347	7	7	8	0	8	18	33	
North Creek CDP (part).....	504	489	1	1	4	0	7	2	14	
Lake George town.....	3,515	3,392	20	18	26	0	10	49	54	
Lake George village.....	906	875	4	1	10	0	1	15	18	
Lake Luzerne town.....	3,347	3,260	5	8	24	0	7	43	62	
Lake Luzerne CDP.....	1,227	1,199	2	2	9	0	4	11	18	
Queensbury town.....	27,901	26,961	253	51	248	7	92	289	479	
Glens Falls North CDP.....	8,443	8,090	89	17	117	6	28	96	162	
West Glens Falls CDP.....	7,071	6,839	51	13	49	0	17	102	89	
Stony Creek town.....	767	732	5	2	4	0	1	23	23	
Thurman town.....	1,219	1,183	3	6	3	0	0	24	6	
Warrensburg town.....	4,094	3,995	12	7	25	0	11	44	77	
Warrensburg CDP.....	3,103	3,028	8	3	18	0	11	35	72	
Washington County.....	63,216	59,815	1,893	128	266	13	432	669	1,446	
Argyle town.....	3,782	3,700	11	4	20	0	4	43	43	
Argyle village.....	306	301	0	2	0	0	0	3	1	
Cambridge town.....	2,021	1,971	10	3	16	0	7	14	18	
Cambridge village (part).....	472	447	5	0	12	0	0	8	2	
Dresden town.....	652	634	4	0	0	0	1	13	11	
Easton town.....	2,336	2,251	22	6	3	0	31	23	47	
Greenwich village (part).....	208	205	0	2	0	0	0	1	0	
Fort Ann town.....	6,190	4,405	1,505	27	23	0	190	40	517	
Fort Ann village.....	484	475	0	0	3	0	4	2	22	
Fort Edward town.....	6,371	6,186	55	16	22	0	25	67	119	
Fort Edward village.....	3,375	3,271	34	8	6	0	18	38	51	
Granville town.....	6,669	6,523	23	21	34	0	19	49	76	
Granville village.....	2,543	2,472	14	12	11	0	11	23	32	
Greenwich town.....	4,942	4,824	25	5	30	3	5	50	40	
Greenwich village (part).....	1,569	1,525	8	3	9	0	2	22	19	
Hampton town.....	938	921	3	1	1	0	3	9	13	
Hartford town.....	2,269	2,230	5	6	6	0	1	21	33	
Hebron town.....	1,853	1,789	22	1	6	0	11	24	34	
Jackson town.....	1,800	1,738	26	1	5	0	4	26	27	
Kingsbury town.....	12,671	12,261	113	23	55	5	42	172	237	
Hudson Falls village.....	7,281	7,021	83	5	30	1	15	126	112	
Putnam town.....	609	604	0	0	0	0	0	5	1	

Table 3.

Race and Hispanic or Latino Origin: 2010—Con.

[For information on confidentiality protection, nonsampling error, and definitions, see Selected Appendixes at <www.census.gov/prod/cen2010/cph-1-a.pdf>]

Not Hispanic or Latino								State County County Subdivision Place
Total	One race						Two or More Races	
	White	Black or African American	American Indian and Alaska Native	Asian	Native Hawaiian and Other Pacific Islander	Some Other Race		
								Ulster County—Con.
								Rochester town—Con.
522	485	15	6	5	0	1	10	Accord CDP
820	771	13	6	14	0	1	15	Kerhonkson CDP (part)
5,771	5,500	100	4	46	2	13	106	Rosendale town
478	454	13	0	5	0	2	4	High Falls CDP (part)
1,242	1,162	38	0	14	0	4	24	Rosendale Hamlet CDP
1,526	1,462	20	1	17	0	1	25	Tillson CDP
18,503	17,612	309	41	198	1	17	325	Saugerties town
1,990	1,866	35	3	42	0	3	41	Glasco CDP
363	349	6	0	0	0	0	8	Malden-on-Hudson CDP
3,668	3,434	81	17	41	0	3	92	Saugerties village
2,080	1,982	34	4	21	0	2	37	Saugerties South CDP
2,932	2,780	28	8	47	0	9	60	Shandaken town
303	294	0	0	3	0	0	6	Phoenicia CDP
249	238	4	1	0	0	3	3	Pine Hill CDP
13,022	11,522	1,078	22	222	0	30	148	Shawangunk town
790	759	9	0	1	0	3	18	Walker Valley CDP
2,096	1,995	50	4	17	0	6	24	Walkill CDP
2,110	1,720	240	0	129	0	1	20	Watchtower CDP
11,665	10,739	359	25	269	1	13	259	Ulster town
254	221	28	0	0	0	0	5	East Kingston CDP
847	800	15	0	27	0	0	5	Hillside CDP
788	728	12	1	28	0	2	17	Hurley CDP (part)
2,293	2,108	67	5	46	0	4	63	Lake Katrine CDP
2,207	1,975	102	5	53	0	5	67	Lincoln Park CDP
10,619	8,229	1,784	66	180	2	42	316	Wawarsing town
429	419	3	0	4	0	0	3	Cragmoor CDP
2,981	2,190	476	36	98	1	7	173	Ellenville village
732	696	18	3	8	1	1	5	Kerhonkson CDP (part)
1,035	968	31	3	6	0	3	24	Napanoch CDP
5,648	5,300	85	4	115	0	10	134	Woodstock town
1,945	1,809	52	4	26	0	4	50	Woodstock CDP
1,005	958	10	0	24	0	0	13	Zena CDP
64,529	62,585	556	117	449	5	37	780	Warren County
2,283	2,246	3	0	9	1	0	24	Bolton town
492	478	0	0	2	0	0	12	Bolton Landing CDP
3,304	3,248	14	5	12	0	0	25	Chester town
647	635	4	1	1	0	0	6	Chestertown CDP
112	111	1	0	0	0	0	0	North Creek CDP (part)
421	412	1	0	4	0	0	4	Pottersville CDP
14,366	13,721	236	30	94	0	5	280	Glens Falls city
694	689	0	1	0	0	0	4	Hague town
1,378	1,338	5	0	2	0	0	33	Horicon town
2,362	2,328	7	7	6	0	4	10	Johnsburg town
490	483	1	1	2	0	3	0	North Creek CDP (part)
3,461	3,351	20	17	26	0	1	46	Lake George town
888	862	4	0	10	0	0	12	Lake George village
3,285	3,225	5	6	24	0	0	25	Lake Luzerne town
1,209	1,191	2	0	9	0	0	7	Lake Luzerne CDP
27,422	26,605	247	37	247	4	26	256	Queensbury town
8,281	7,974	86	13	116	3	5	84	Glens Falls North CDP
6,982	6,778	48	13	49	0	8	86	West Glens Falls CDP
744	721	4	2	4	0	0	13	Stony Creek town
1,213	1,177	3	6	3	0	0	24	Thurman town
4,017	3,936	12	6	22	0	1	40	Warrensburg town
3,031	2,974	8	2	15	0	1	31	Warrensburg CDP
61,770	58,996	1,734	109	260	11	81	579	Washington County
3,739	3,662	10	4	20	0	2	41	Argyle town
305	300	0	2	0	0	0	3	Argyle village
2,003	1,957	10	3	16	0	4	13	Cambridge town
470	446	5	0	12	0	0	7	Cambridge village (part)
641	624	4	0	0	0	0	13	Dresden town
2,289	2,234	22	6	3	0	1	23	Easton town
208	205	0	2	0	0	0	1	Greenwich village (part)
5,673	4,185	1,374	20	21	0	47	26	Fort Ann town
462	457	0	0	3	0	0	2	Fort Ann village
6,252	6,109	48	15	22	0	3	55	Fort Edward town
3,324	3,240	30	8	6	0	3	37	Fort Edward village
6,593	6,468	23	21	34	0	5	42	Granville town
2,511	2,454	14	12	11	0	0	20	Granville village
4,902	4,793	23	3	30	3	1	49	Greenwich town
1,550	1,509	8	2	9	0	0	22	Greenwich village (part)
925	912	2	1	1	0	0	9	Hampton town
2,236	2,206	5	2	6	0	0	17	Hartford town
1,819	1,765	22	1	6	0	2	23	Hebron town
1,773	1,716	22	1	5	0	3	26	Jackson town
12,434	12,109	101	19	54	5	4	142	Kingsbury town
7,169	6,952	75	5	29	1	4	103	Hudson Falls village
608	603	0	0	0	0	0	5	Putnam town

Table 3.

Race and Hispanic or Latino Origin: 2010—Con.

[For information on confidentiality protection, nonsampling error, and definitions, see Selected Appendixes at <www.census.gov/prod/cen2010/cph-1-a.pdf>]

State County County Subdivision Place	Total population	Race							Two or More Races	Hispanic or Latino (of any race)
		One race								
		White	Black or African American	American Indian and Alaska Native	Asian	Native Hawaiian and Other Pacific Islander	Some Other Race			
Washington County—Con.										
Salem town.....	2,715	2,625	34	4	3	3	12	34	55	
Salem village.....	946	914	14	0	2	0	0	16	14	
White Creek town.....	3,356	3,263	17	4	20	0	12	40	57	
Cambridge village (part).....	1,398	1,350	15	2	4	0	2	25	22	
Whitehall town.....	4,042	3,890	18	6	22	2	65	39	118	
Whitehall village.....	2,614	2,505	12	4	8	2	47	36	65	
Wayne County.....	93,772	87,148	2,887	258	473	24	1,177	1,805	3,476	
Arcadia town.....	14,244	12,723	649	48	78	9	319	418	962	
Newark village.....	9,145	7,895	557	35	62	1	269	326	798	
Butler town.....	2,064	1,910	66	5	3	0	50	30	91	
Wolcott village (part).....	312	292	16	0	0	0	3	1	14	
Galen town.....	4,290	3,980	137	10	11	0	21	131	136	
Clyde village.....	2,093	1,887	94	5	10	0	12	85	83	
Huron town.....	2,118	1,981	45	5	6	1	65	15	96	
Lyons town.....	5,682	4,950	458	21	13	0	96	144	265	
Lyons village.....	3,619	3,033	382	12	11	0	74	107	181	
Macedon town.....	9,148	8,770	75	18	98	0	42	145	228	
Macedon village.....	1,523	1,465	18	1	11	0	1	27	27	
Marion town.....	4,746	4,589	40	10	11	0	40	56	122	
Marion CDP.....	1,511	1,441	13	9	8	0	16	24	51	
Ontario town.....	10,136	9,802	121	19	53	2	38	101	164	
Ontario CDP.....	2,160	2,081	32	4	6	1	3	33	27	
Palmyra town.....	7,975	7,712	67	30	38	5	19	104	110	
Palmyra village.....	3,536	3,416	33	15	15	5	8	44	40	
Rose town.....	2,369	2,260	13	13	5	0	22	56	79	
North Rose CDP.....	636	593	5	3	1	0	12	22	27	
Savannah town.....	1,730	1,650	27	3	6	0	11	33	76	
Savannah CDP.....	558	548	6	2	0	0	0	2	8	
Sodus town.....	8,384	7,107	714	27	30	5	257	244	522	
Sodus village.....	1,819	1,370	286	13	11	0	56	83	153	
Sodus Point village.....	900	837	27	0	3	1	9	23	30	
Walworth town.....	9,449	9,117	85	9	79	2	27	130	179	
Williamson town.....	6,984	6,452	227	25	31	0	126	123	271	
Pultneyville CDP.....	698	674	7	4	1	0	0	12	6	
Williamson CDP.....	2,495	2,224	125	3	13	0	58	72	119	
Wolcott town.....	4,453	4,145	163	15	11	0	44	75	175	
Red Creek village.....	532	516	7	5	2	0	0	2	16	
Wolcott village (part).....	1,389	1,300	35	1	3	0	24	26	78	
Westchester County.....	949,113	646,471	138,118	3,965	51,716	387	78,503	29,953	207,032	
Bedford town.....	17,335	14,858	937	34	509	0	677	320	2,104	
Bedford CDP.....	1,834	1,723	16	2	52	0	13	28	133	
Bedford Hills CDP.....	3,001	2,209	148	11	140	0	392	101	1,016	
Katonah CDP.....	1,679	1,463	42	3	44	0	90	37	200	
Cortlandt town.....	41,592	35,143	2,229	64	1,504	8	1,532	1,112	5,324	
Buchanan village.....	2,230	2,012	69	0	33	0	69	47	357	
Croton-on-Hudson village.....	8,070	6,991	234	19	297	1	294	234	921	
Crugers CDP.....	1,534	1,344	106	0	18	0	35	31	142	
Montrose CDP.....	2,731	2,427	61	0	81	0	86	76	325	
Verplanck CDP.....	1,729	1,545	24	3	32	0	81	44	244	
Eastchester town.....	32,363	27,806	1,055	36	2,366	1	496	603	2,335	
Bronxville village.....	6,323	5,709	89	2	328	0	67	128	276	
Eastchester CDP.....	19,554	17,262	252	25	1,500	1	242	272	1,275	
Tuckahoe village.....	6,486	4,835	714	9	538	0	187	203	784	
Greenburgh town.....	88,400	61,185	11,103	201	9,210	33	4,264	2,404	12,366	
Ardley village.....	4,452	3,466	105	0	750	0	56	75	288	
Dobbs Ferry village.....	10,875	8,548	788	9	932	11	320	267	1,141	
Elmsford village.....	4,664	2,163	955	27	489	0	841	189	1,770	
Fairview CDP.....	3,099	496	1,804	13	102	9	545	130	1,036	
Greenville CDP.....	7,116	5,219	107	5	1,578	0	68	139	344	
Hartsdale CDP.....	5,293	3,837	290	16	883	4	156	107	640	
Hastings-on-Hudson village.....	7,849	6,687	362	18	369	0	205	208	710	
Irvington village.....	6,420	5,595	122	8	506	0	71	118	400	
Tarrytown village.....	11,277	8,427	876	36	897	3	702	336	2,260	
Harrison town.....	27,472	23,095	673	58	2,072	10	904	660	3,202	
Harrison village.....	27,472	23,095	673	58	2,072	10	904	660	3,202	
Lewisboro town.....	12,411	11,649	160	10	297	1	69	225	552	
Golden's Bridge CDP.....	1,630	1,511	40	0	43	0	15	21	92	
Mamaroneck town.....	29,156	24,510	858	48	1,136	12	1,831	761	4,524	
Larchmont village.....	5,864	5,437	86	10	148	0	79	104	367	
Mamaroneck village (part).....	11,315	8,307	538	34	441	10	1,591	394	3,352	
Mount Kisco town.....	10,877	7,561	568	82	520	4	1,689	453	3,818	
Mount Kisco village.....	10,877	7,561	568	82	520	4	1,689	453	3,818	
Mount Pleasant town.....	43,724	34,827	2,396	111	2,113	11	3,225	1,041	7,859	
Briarcliff Manor village (part).....	659	589	3	0	46	0	11	10	25	
Hawthorne CDP.....	4,586	4,283	40	2	126	1	96	38	336	
Pleasantville village.....	7,019	6,012	296	10	315	0	250	136	824	
Sleepy Hollow village.....	9,870	6,022	613	82	321	1	2,316	515	5,038	
Thornwood CDP.....	3,759	3,365	45	2	128	0	160	59	382	
Valhalla CDP.....	3,162	2,718	42	4	199	1	117	81	319	

Table 3.

Race and Hispanic or Latino Origin: 2010—Con.

[For information on confidentiality protection, nonsampling error, and definitions, see Selected Appendixes at <www.census.gov/prod/cen2010/cph-1-a.pdf>]

Not Hispanic or Latino								State County County Subdivision Place
Total	One race						Two or More Races	
	White	Black or African American	American Indian and Alaska Native	Asian	Native Hawaiian and Other Pacific Islander	Some Other Race		
2,660	2,580	34	4	3	3	3	33	Washington County—Con.
932	900	14	0	2	0	0	16	Salem town
3,299	3,230	17	4	17	0	2	29	Salem village
1,376	1,336	15	2	4	0	1	18	White Creek town
3,924	3,843	17	5	22	0	4	33	Cambridge village (part)
2,549	2,493	11	3	8	0	4	30	Whitehall town
								Whitehall village
90,296	85,318	2,743	201	465	24	59	1,486	Wayne County
13,282	12,242	591	34	75	9	13	318	Arcadia town
8,347	7,511	501	25	59	1	11	239	Newark village
1,973	1,874	65	4	3	0	1	26	Butler town
298	281	16	0	0	0	0	1	Wolcott village (part)
4,154	3,897	130	2	11	0	1	113	Galen town
2,010	1,829	94	1	10	0	1	75	Clyde village
2,022	1,952	45	5	6	1	0	13	Huron town
5,417	4,819	445	17	13	0	3	120	Lyons town
3,438	2,952	373	10	11	0	2	90	Lyons village
8,920	8,603	68	15	94	0	8	132	Macedon town
1,496	1,440	17	1	11	0	0	27	Macedon village
4,624	4,517	40	10	11	0	0	46	Marion town
1,460	1,409	13	9	8	0	0	21	Marion CDP
9,972	9,694	115	12	53	2	5	91	Ontario town
2,133	2,059	32	4	6	1	1	30	Ontario CDP
7,865	7,641	62	29	38	5	3	87	Palmyra town
3,496	3,389	32	15	15	5	1	39	Palmyra village
2,290	2,222	12	5	5	0	0	46	Rose town
609	582	5	1	1	0	0	20	North Rose CDP
1,654	1,599	23	3	6	0	0	23	Savannah town
550	540	6	2	0	0	0	2	Savannah CDP
7,862	6,910	699	22	30	5	3	193	Sodus town
1,666	1,296	283	11	11	0	2	63	Sodus village
870	826	19	0	3	1	0	21	Sodus Point village
9,270	8,973	79	8	78	2	14	116	Walworth town
6,713	6,336	218	23	31	0	5	100	Williamson town
692	669	7	4	1	0	0	11	Pultneyville CDP
2,376	2,178	122	3	13	0	2	58	Williamson CDP
4,278	4,039	151	12	11	0	3	62	Wolcott town
516	501	7	4	2	0	0	2	Red Creek village
1,311	1,255	35	1	3	0	0	17	Wolcott village (part)
742,081	544,563	126,585	1,141	51,123	218	3,757	14,694	Westchester County
15,231	13,617	855	19	507	0	36	197	Bedford town
1,701	1,613	11	1	52	0	1	23	Bedford CDP
1,985	1,647	135	4	140	0	14	45	Bedford Hills CDP
1,479	1,373	37	1	43	0	4	21	Katonah CDP
36,268	31,976	1,994	30	1,479	7	112	670	Cortlandt town
1,873	1,751	62	0	33	0	4	23	Buchanan village
7,149	6,458	201	7	296	0	28	159	Croton-on-Hudson village
1,392	1,244	102	0	18	0	3	25	Crugers CDP
2,406	2,226	58	0	80	0	5	37	Montrose CDP
1,485	1,410	23	1	32	0	0	19	Verplanck CDP
30,028	26,166	967	16	2,355	1	76	447	Eastchester town
6,047	5,507	82	1	327	0	27	103	Bronxville village
18,279	16,284	222	10	1,494	1	38	230	Eastchester CDP
5,702	4,375	663	5	534	0	11	114	Tuckahoe village
76,034	54,539	10,377	64	9,155	23	315	1,561	Greenburgh town
4,164	3,250	91	0	750	0	14	59	Ardsley village
9,734	7,883	702	3	921	7	24	194	Dobbs Ferry village
2,894	1,370	920	7	482	0	20	95	Elmsford village
2,063	141	1,748	1	94	3	17	59	Fairview CDP
6,772	4,964	92	2	1,574	0	13	127	Greenville CDP
4,653	3,414	255	11	878	4	13	78	Hartsdale CDP
7,139	6,272	303	11	367	0	40	146	Hastings-on-Hudson village
6,020	5,319	92	5	503	0	14	87	Irvington village
9,017	7,123	752	3	897	3	54	185	Tarrytown village
24,270	21,133	563	15	2,062	8	69	420	Harrison town
24,270	21,133	563	15	2,062	8	69	420	Harrison village
11,859	11,187	153	8	294	1	27	189	Lewisboro town
1,538	1,438	36	0	43	0	4	17	Golden's Bridge CDP
24,632	22,171	775	10	1,131	6	110	429	Mamaroneck town
5,497	5,166	78	1	148	0	26	78	Larchmont village
7,963	6,835	487	5	437	4	44	151	Mamaroneck village (part)
7,059	5,862	500	6	515	1	44	131	Mount Kisco town
7,059	5,862	500	6	515	1	44	131	Mount Kisco village
35,865	31,074	2,076	22	2,093	11	106	483	Mount Pleasant town
634	578	3	0	46	0	0	7	Briarcliff Manor village (part)
4,250	4,060	32	1	126	1	4	26	Hawthorne CDP
6,195	5,533	253	3	314	0	11	81	Pleasantville village
4,832	3,945	435	9	306	1	26	110	Sleepy Hollow village
3,377	3,171	37	0	128	0	5	36	Thornwood CDP
2,843	2,523	39	2	198	1	20	60	Valhalla CDP

Table 3.

Race and Hispanic or Latino Origin: 2010—Con.

[For information on confidentiality protection, nonsampling error, and definitions, see Selected Appendixes at <www.census.gov/prod/cen2010/cph-1-a.pdf>]

State County County Subdivision Place	Total population	Race							Hispanic or Latino (of any race)
		One race						Two or More Races	
		White	Black or African American	American Indian and Alaska Native	Asian	Native Hawaiian and Other Pacific Islander	Some Other Race		
Westchester County—Con.									
Mount Vernon city.....	67,292	16,371	42,667	312	1,236	36	4,155	2,515	9,592
New Castle town.....	17,569	15,505	283	6	1,289	1	155	330	710
Chappaqua CDP.....	1,436	1,173	28	0	180	0	10	45	112
New Rochelle city.....	77,062	50,231	14,847	398	3,262	48	5,710	2,566	21,452
North Castle town.....	11,841	10,629	185	16	590	4	201	216	906
Armonk CDP.....	4,330	4,013	30	1	204	2	29	51	219
North Salem town.....	5,104	4,775	63	10	89	1	91	75	382
Peach Lake CDP (part).....	585	573	1	1	2	0	6	2	32
Ossining town.....	37,674	24,498	4,785	171	1,861	13	5,080	1,266	11,403
Briarcliff Manor village (part).....	7,208	6,207	262	6	500	2	87	144	389
Ossining village.....	25,060	13,675	4,302	145	1,063	9	4,840	1,026	10,375
Peekskill city.....	23,583	12,099	5,576	132	716	18	3,674	1,368	8,713
Pelham town.....	12,396	10,226	771	6	654	9	352	378	1,243
Pelham village.....	6,910	5,313	657	5	418	9	266	242	847
Pelham Manor village.....	5,486	4,913	114	1	236	0	86	136	396
Pound Ridge town.....	5,104	4,780	68	3	96	0	53	104	233
Scotts Corners CDP.....	711	681	8	0	7	0	6	9	44
Rye city.....	15,720	14,071	234	21	936	1	187	270	1,014
Rye town.....	45,928	32,239	2,249	302	1,506	13	7,882	1,737	19,477
Mamaroneck village (part).....	7,614	6,225	229	15	485	1	471	188	1,250
Port Chester village.....	28,967	17,699	1,876	271	596	11	7,128	1,386	17,193
Rye Brook village.....	9,347	8,315	144	16	425	1	283	163	1,034
Scarsdale town.....	17,166	14,196	260	6	2,225	4	141	334	671
Scarsdale village.....	17,166	14,196	260	6	2,225	4	141	334	671
Somers town.....	20,434	18,978	318	29	645	11	201	252	1,010
Heritage Hills CDP.....	3,975	3,804	51	4	82	2	7	25	88
Lincolndale CDP.....	1,521	1,448	13	1	20	0	13	26	88
Shenorock CDP.....	1,898	1,768	14	8	46	0	36	26	140
White Plains city.....	56,853	36,178	8,070	394	3,623	20	6,324	2,244	16,839
Yonkers city.....	195,976	109,351	36,572	1,463	11,556	122	28,850	8,062	67,927
Yorktown town.....	36,081	31,710	1,191	52	1,705	6	760	657	3,376
Crompond CDP.....	2,292	2,017	101	1	128	0	15	30	161
Jefferson Valley-Yorktown CDP.....	14,142	12,619	365	25	608	1	266	258	1,165
Lake Mohegan CDP.....	6,010	4,941	399	21	265	1	245	138	972
Shrub Oak CDP.....	2,011	1,790	68	1	62	0	35	55	219
Yorktown Heights CDP.....	1,781	1,573	50	0	97	0	32	29	146
Wyoming County.....	42,155	38,602	2,375	126	160	7	512	373	1,244
Arcade town.....	4,205	4,096	16	15	19	0	9	50	49
Arcade village.....	2,071	2,018	7	6	7	0	4	29	25
Attica town.....	7,702	4,963	2,284	43	37	1	336	38	653
Attica village (part).....	2,419	2,340	6	4	14	0	27	28	36
Bennington town.....	3,359	3,330	0	4	6	0	9	10	26
Castile town.....	2,906	2,835	14	6	2	0	16	33	64
Castile village.....	1,015	1,001	3	2	2	0	0	7	13
Perry village (part).....	438	434	3	0	0	0	0	1	6
Covington town.....	1,232	1,214	4	3	2	0	1	8	30
Eagle town.....	1,192	1,164	14	2	3	0	1	8	9
Bliss CDP.....	527	516	8	0	1	0	0	2	6
Gainesville town.....	2,182	2,138	4	4	2	1	13	20	33
Gainesville village.....	229	228	0	0	0	0	0	1	2
Silver Springs village.....	782	761	2	2	0	0	4	13	13
Genesee Falls town.....	438	429	0	0	6	0	1	2	2
Java town.....	2,057	2,033	0	4	6	2	9	3	28
Strykersville CDP (part).....	63	63	0	0	0	0	0	0	0
Middlebury town.....	1,441	1,403	3	1	1	0	11	22	16
Wyoming village.....	434	424	2	0	0	0	4	4	4
Orangeville town.....	1,355	1,318	2	4	2	2	22	5	46
Perry town.....	4,616	4,441	23	13	16	0	60	63	153
Perry village (part).....	3,235	3,130	21	10	9	0	18	47	81
Pike town.....	1,114	1,088	2	7	6	0	2	9	9
Pike CDP.....	371	368	0	0	1	0	0	2	7
Sheldon town.....	2,409	2,374	1	4	2	1	1	26	36
Strykersville CDP (part).....	584	570	1	1	1	1	1	9	14
Warsaw town.....	5,064	4,902	7	14	50	0	19	72	77
Warsaw village.....	3,473	3,366	7	12	30	0	8	50	57
Wethersfield town.....	883	874	1	2	0	0	2	4	13
Yates County.....	25,348	24,647	203	38	97	4	90	269	421
Barrington town.....	1,681	1,660	6	4	1	0	1	9	14
Benton town.....	2,836	2,781	11	1	8	0	10	25	33
Penn Yan village (part).....	519	512	1	0	3	0	0	3	4
Italy town.....	1,141	1,123	3	0	2	0	2	11	10
Jerusalem town.....	4,469	4,322	51	11	28	3	16	38	72
Keuka Park CDP.....	1,137	1,063	41	7	4	0	11	11	30
Penn Yan village (part).....	76	75	0	0	0	0	0	1	3
Middlesex town.....	1,495	1,470	4	2	9	0	1	9	6
Milo town.....	7,006	6,762	63	10	29	0	40	102	154
Penn Yan village (part).....	4,564	4,348	56	9	26	0	33	92	132
Potter town.....	1,865	1,823	13	2	2	0	5	20	28
Rushville village (part).....	464	447	3	2	0	0	1	11	6

Table 3.

Race and Hispanic or Latino Origin: 2010—Con.

[For information on confidentiality protection, nonsampling error, and definitions, see Selected Appendixes at <www.census.gov/prod/cen2010/cph-1-a.pdf>]

Not Hispanic or Latino								State County County Subdivision Place
Total	One race						Two or More Races	
	White	Black or African American	American Indian and Alaska Native	Asian	Native Hawaiian and Other Pacific Islander	Some Other Race		
57,700	12,449	41,226	200	1,206	27	922	1,670	Westchester County—Con.
16,859	15,013	263	3	1,282	1	43	254	Mount Vernon city
1,324	1,084	28	0	180	0	1	31	New Castle town
55,610	36,948	13,956	94	3,212	20	242	1,138	Chappaqua CDP
10,935	9,994	179	4	586	1	27	144	New Rochelle city
4,111	3,830	26	0	203	0	8	44	North Castle town
4,722	4,511	60	9	84	1	12	45	Armonk CDP
553	547	1	1	2	0	0	2	North Salem town
26,271	19,458	4,345	23	1,834	9	126	476	Peach Lake CDP (part)
6,819	5,965	244	3	495	2	6	104	Ossining town
14,685	9,286	3,916	17	1,042	5	105	314	Briarcliff Manor village (part)
14,870	8,439	5,052	43	682	5	65	584	Ossining village
11,153	9,457	729	5	642	1	61	258	Peekskill city
6,063	4,829	623	4	407	1	35	164	Pelham town
5,090	4,628	106	1	235	0	26	94	Pelham village
4,871	4,615	64	1	96	0	7	88	Pelham Manor village
667	644	8	0	7	0	0	8	Pound Ridge town
14,706	13,329	207	7	932	1	27	203	Scotts Corners CDP
26,451	22,294	1,884	70	1,470	2	257	474	Rye city
6,364	5,518	212	10	481	1	25	117	Rye town
11,774	9,155	1,541	56	572	0	199	251	Mamaroneck village (part)
8,313	7,621	131	4	417	1	33	106	Port Chester village
16,495	13,648	242	5	2,220	4	79	297	Rye Brook village
16,495	13,648	242	5	2,220	4	79	297	Scarsdale town
19,424	18,228	304	23	640	10	13	206	Scarsdale village
3,887	3,724	50	4	82	2	4	21	Somers town
1,433	1,379	12	1	20	0	0	21	Heritage Hills CDP
1,758	1,668	14	8	46	0	1	21	Lincolndale CDP
40,014	27,805	7,502	47	3,587	14	198	861	Shenorock CDP
128,049	81,163	31,297	382	11,370	58	714	3,065	White Plains city
32,705	29,487	1,015	35	1,689	6	69	404	Yonkers city
2,131	1,896	81	1	128	0	1	24	Yorktown town
12,977	11,862	325	12	597	1	24	156	Crompond CDP
5,038	4,341	308	18	264	1	20	86	Jefferson Valley-Yorktown CDP
1,792	1,629	59	1	62	0	2	39	Lake Mohegan CDP
1,635	1,470	48	0	96	0	9	12	Shrub Oak CDP
								Yorktown Heights CDP
40,911	38,042	2,233	103	156	7	80	290	Wyoming County
4,156	4,065	16	14	19	0	1	41	Arcade town
2,046	1,999	7	6	7	0	1	26	Arcade village
7,049	4,718	2,153	36	35	1	71	35	Attica town
2,383	2,330	6	4	14	0	2	27	Attica village (part)
3,333	3,318	0	3	6	0	0	6	Bennington town
2,842	2,802	12	6	2	0	0	20	Castile town
1,002	991	2	2	2	0	0	5	Castile village
432	428	3	0	0	0	0	1	Perry village (part)
1,202	1,188	4	0	2	0	0	8	Covington town
1,183	1,163	8	2	3	0	0	7	Eagle town
521	516	2	0	1	0	0	2	Bliss CDP
2,149	2,123	3	3	2	1	0	17	Gainesville town
227	226	0	0	0	0	0	1	Gainesville village
769	754	2	2	0	0	0	11	Silver Springs village
436	428	0	0	6	0	0	2	Genesee Falls town
2,029	2,017	0	1	6	2	0	3	Java town
63	63	0	0	0	0	0	0	Strykersville CDP (part)
1,425	1,396	3	1	1	0	5	19	Middlebury town
430	421	2	0	0	0	3	4	Wyoming village
1,309	1,294	2	4	2	2	0	5	Orangeville town
4,463	4,363	23	9	15	0	2	51	Perry town
3,154	3,079	21	7	8	0	2	37	Perry village (part)
1,105	1,081	2	7	6	0	0	9	Pike town
364	361	0	0	1	0	0	2	Pike CDP
2,373	2,357	0	3	2	1	0	10	Sheldon town
570	568	0	0	1	1	0	0	Strykersville CDP (part)
4,987	4,866	6	12	49	0	1	53	Warsaw town
3,416	3,336	6	10	29	0	1	34	Warsaw village
870	863	1	2	0	0	0	4	Wethersfield town
24,927	24,371	196	35	96	1	13	215	Yates County
1,667	1,650	6	4	1	0	1	5	Barrington town
2,803	2,762	11	1	7	0	0	22	Benton town
515	509	1	0	3	0	0	2	Penn Yan village (part)
1,131	1,116	3	0	2	0	1	9	Italy town
4,397	4,275	51	10	28	0	1	32	Jerusalem town
1,107	1,044	41	7	4	0	1	10	Keuka Park CDP
73	72	0	0	0	0	0	1	Penn Yan village (part)
1,489	1,465	4	2	9	0	0	9	Middlesex town
6,852	6,672	60	9	29	0	5	77	Milo town
4,432	4,269	54	8	26	0	5	70	Penn Yan village (part)
1,837	1,804	13	1	2	0	2	15	Potter town
458	444	3	1	0	0	1	9	Rushville village (part)

Table 3.

Race and Hispanic or Latino Origin: 2010—Con.

[For information on confidentiality protection, nonsampling error, and definitions, see Selected Appendixes at <www.census.gov/prod/cen2010/cph-1-a.pdf>]

State County County Subdivision Place	Total population	Race							Hispanic or Latino (of any race)
		One race						Two or More Races	
		White	Black or African American	American Indian and Alaska Native	Asian	Native Hawaiian and Other Pacific Islander	Some Other Race		
Yates County—Con.									
Starkey town.....	3,573	3,456	43	6	14	1	15	38	59
Dundee village.....	1,725	1,686	16	2	6	1	4	10	20
Torrey town.....	1,282	1,250	9	2	4	0	0	17	45
Dresden village.....	308	297	0	2	2	0	0	7	39

Table 3.

Race and Hispanic or Latino Origin: 2010—Con.

[For information on confidentiality protection, nonsampling error, and definitions, see Selected Appendixes at <www.census.gov/prod/cen2010/cph-1-a.pdf>]

Not Hispanic or Latino								State County County Subdivision Place
Total	One race						Two or More Races	
	White	Black or African American	American Indian and Alaska Native	Asian	Native Hawaiian and Other Pacific Islander	Some Other Race		
3,514	3,419	39	6	14	1	3	32	Yates County—Con.
1,705	1,672	14	2	6	1	2	8	Starkey town
1,237	1,208	9	2	4	0	0	14	Dundee village
269	258	0	2	2	0	0	7	Torrey town
								Dresden village

Table 4.
Race and Hispanic or Latino Origin: 2010

[For information on confidentiality protection, nonsampling error, and definitions, see Selected Appendixes at <www.census.gov/prod/cen2010/cph-1-a.pdf>]

State County Place and County Subdivision	Total population	Race							Two or More Races	Hispanic or Latino (of any race)
		One race								
		White	Black or African American	American Indian and Alaska Native	Asian	Native Hawaiian and Other Pacific Islander	Some Other Race			
New York.....	19,378,102	12,740,974	3,073,800	106,906	1,420,244	8,766	1,441,563	585,849	3,416,922	
COUNTY										
Albany County.....	304,204	237,873	38,609	654	14,579	98	4,744	7,647	14,917	
Allegany County.....	48,946	47,085	524	113	452	9	206	557	670	
Bronx County.....	1,385,108	386,497	505,200	18,260	49,609	1,288	351,011	73,243	741,413	
Broome County.....	200,600	176,444	9,614	396	7,065	82	1,912	5,087	6,778	
Cattaraugus County.....	80,317	74,639	1,024	2,443	528	15	305	1,363	1,345	
Cayuga County.....	80,026	74,042	3,195	283	390	31	654	1,431	1,896	
Chautauqua County.....	134,905	124,875	3,197	689	688	36	2,669	2,751	8,241	
Chemung County.....	88,830	78,771	5,828	233	1,057	20	549	2,372	2,240	
Chenango County.....	50,477	48,896	345	172	204	6	205	649	929	
Clinton County.....	82,128	75,997	3,209	286	898	19	540	1,179	2,054	
Columbia County.....	63,096	57,136	2,855	123	1,002	18	683	1,279	2,454	
Cortland County.....	49,336	46,901	760	137	416	5	271	846	1,094	
Delaware County.....	47,980	45,675	779	131	367	12	394	622	1,560	
Dutchess County.....	297,488	238,387	29,518	893	10,437	108	10,345	7,800	31,267	
Erie County.....	919,040	735,244	123,931	5,908	23,789	219	13,427	16,522	41,731	
Essex County.....	39,370	37,100	1,073	126	263	9	320	479	993	
Franklin County.....	51,599	43,437	3,127	3,797	219	10	385	624	1,506	
Fulton County.....	55,531	52,948	1,060	116	321	13	296	777	1,263	
Genesee County.....	60,079	55,787	1,612	679	357	4	575	1,065	1,616	
Greene County.....	49,221	44,440	2,826	145	391	19	551	849	2,419	
Hamilton County.....	4,836	4,705	35	11	24	4	4	53	51	
Herkimer County.....	64,519	62,320	700	157	332	11	220	779	1,040	
Jefferson County.....	116,229	103,047	5,876	586	1,518	298	1,668	3,236	6,143	
Kings County.....	2,504,700	1,072,041	860,083	13,524	262,276	1,243	219,229	76,304	496,285	
Lewis County.....	27,087	26,465	184	53	75	16	56	238	357	
Livingston County.....	65,393	61,363	1,598	187	785	18	495	947	1,802	
Madison County.....	73,442	69,740	1,350	524	583	17	270	958	1,316	
Monroe County.....	744,344	566,535	113,171	2,136	24,281	227	18,885	19,109	54,005	
Montgomery County.....	50,219	45,519	951	169	369	19	2,211	981	5,654	
Nassau County.....	1,339,532	977,577	149,049	3,185	102,266	336	75,211	31,908	195,355	
New York County.....	1,585,873	911,073	246,687	8,669	179,552	873	175,696	63,323	403,577	
Niagara County.....	216,469	191,673	14,851	2,285	1,823	62	1,108	4,667	4,694	
Oneida County.....	234,878	204,679	14,688	605	6,565	69	3,407	4,865	10,819	
Onondaga County.....	467,026	378,885	51,220	3,818	14,454	148	5,479	13,022	18,829	
Ontario County.....	107,931	101,078	2,432	276	1,126	24	1,196	1,799	3,679	
Orange County.....	372,813	287,802	37,946	1,748	8,895	125	24,615	11,682	67,185	
Orleans County.....	42,883	38,528	2,523	247	179	9	567	830	1,757	
Oswego County.....	122,109	117,632	972	520	723	16	650	1,596	2,552	
Otsego County.....	62,259	58,935	1,066	121	674	18	413	1,032	1,921	
Putnam County.....	99,710	90,470	2,350	175	1,882	35	2,833	1,965	11,661	
Queens County.....	2,230,722	886,053	426,683	15,364	511,787	1,530	288,392	100,913	613,750	
Rensselaer County.....	159,429	139,529	10,338	385	3,517	34	1,783	3,843	6,080	
Richmond County.....	468,730	341,677	49,857	1,695	35,164	213	28,006	12,118	81,051	
Rockland County.....	311,687	228,295	37,058	911	19,293	130	18,159	7,841	48,783	
St. Lawrence County.....	111,944	105,064	2,420	1,135	1,085	36	670	1,534	2,146	
Saratoga County.....	219,607	207,181	3,269	388	3,919	44	1,165	3,641	5,279	
Schenectady County.....	154,727	123,211	14,710	575	4,960	105	5,364	5,802	8,827	
Schoharie County.....	32,749	31,402	435	70	217	6	170	449	924	
Schuyler County.....	18,343	17,803	159	47	53	4	37	240	234	
Seneca County.....	35,251	32,591	1,607	104	244	2	240	463	952	
Steuben County.....	98,990	94,315	1,540	230	1,161	17	343	1,384	1,371	
Suffolk County.....	1,493,350	1,206,297	111,224	5,366	50,972	495	82,965	36,031	246,239	
Sullivan County.....	77,547	63,560	7,039	354	1,075	24	3,229	2,266	10,554	
Tioga County.....	51,125	49,556	375	86	372	15	146	575	694	
Tompkins County.....	101,564	83,941	4,020	360	8,737	45	1,175	3,286	4,264	
Ulster County.....	182,493	158,184	10,982	597	3,106	34	4,542	5,048	15,909	
Warren County.....	65,707	63,391	590	144	456	8	208	910	1,178	
Washington County.....	63,216	59,815	1,893	128	266	13	432	669	1,446	
Wayne County.....	93,772	87,148	2,887	258	473	24	1,177	1,805	3,476	
Westchester County.....	949,113	646,471	138,118	3,965	51,716	387	78,503	29,953	207,032	
Wyoming County.....	42,155	38,602	2,375	126	160	7	512	373	1,244	
Yates County.....	25,348	24,647	203	38	97	4	90	269	421	
PLACE AND COUNTY SUBDIVISION										
Accord CDP, Ulster County.....	562	513	15	6	5	1	9	13	40	
Adams village, Jefferson County.....	1,775	1,728	13	1	8	0	3	22	13	
Adams town, Jefferson County.....	5,143	4,997	43	10	19	4	8	62	48	
Adams Center CDP, Jefferson County.....	1,568	1,498	24	2	7	4	4	29	20	
Addison village, Steuben County.....	1,763	1,709	9	3	13	0	10	19	31	
Addison town, Steuben County.....	2,595	2,503	10	6	17	0	11	48	39	
Afton village, Chenango County.....	822	808	2	0	6	0	1	5	30	
Afton town, Chenango County.....	2,851	2,778	13	14	11	0	4	31	58	

Table 4.

Race and Hispanic or Latino Origin: 2010—Con.

[For information on confidentiality protection, nonsampling error, and definitions, see Selected Appendixes at <www.census.gov/prod/cen2010/cph-1-a.pdf>]

Not Hispanic or Latino								State County Place and County Subdivision
Total	One race						Two or More Races	
	White	Black or African American	American Indian and Alaska Native	Asian	Native Hawaiian and Other Pacific Islander	Some Other Race		
15,961,180	11,304,247	2,783,857	53,908	1,406,194	5,320	81,620	326,034	New York
								COUNTY
289,287	231,152	36,396	453	14,500	88	569	6,129	Albany County
48,276	46,701	494	97	451	7	30	496	Allegany County
643,695	151,209	416,695	3,460	47,335	398	8,636	15,962	Bronx County
193,822	173,074	8,850	328	7,019	60	242	4,249	Broome County
78,972	73,849	966	2,361	524	14	36	1,222	Cattaraugus County
78,130	73,098	3,009	252	387	26	112	1,246	Cayuga County
126,664	120,463	2,763	576	676	31	90	2,065	Chautauqua County
86,590	77,643	5,528	206	1,041	14	96	2,062	Chemung County
49,548	48,265	323	151	200	4	30	575	Chenango County
80,074	74,832	2,953	266	890	15	112	1,006	Clinton County
60,642	55,672	2,691	85	998	15	97	1,084	Columbia County
48,242	46,252	705	126	412	3	14	730	Cortland County
46,420	44,706	691	102	363	6	31	521	Delaware County
266,221	221,812	27,395	465	10,330	80	725	5,414	Dutchess County
877,309	714,156	119,916	5,199	23,621	165	1,023	13,229	Erie County
38,377	36,588	982	99	260	8	33	407	Essex County
50,093	42,640	2,834	3,753	215	8	76	567	Franklin County
54,268	52,110	981	104	320	11	55	687	Fulton County
58,463	54,990	1,491	661	355	2	55	909	Genesee County
46,802	42,857	2,606	122	382	15	103	717	Greene County
4,785	4,664	33	11	24	4	1	48	Hamilton County
63,479	61,690	640	137	325	8	36	643	Herkimer County
110,086	99,682	5,475	500	1,464	273	121	2,571	Jefferson County
2,008,415	893,306	799,066	4,638	260,129	633	10,633	40,010	Kings County
26,730	26,225	170	44	72	16	4	199	Lewis County
63,591	60,296	1,491	158	780	11	54	801	Livingston County
72,126	68,916	1,260	473	576	11	46	844	Madison County
690,339	542,034	107,448	1,589	24,023	182	1,101	13,962	Monroe County
44,565	42,732	712	103	356	11	53	598	Montgomery County
1,144,177	877,309	141,305	1,379	101,558	197	4,740	17,689	Nassau County
1,182,296	761,493	205,340	2,144	177,624	533	5,205	29,957	New York County
211,775	188,907	14,511	2,135	1,807	55	185	4,175	Niagara County
224,059	199,254	13,682	499	6,522	49	244	3,809	Oneida County
448,197	370,040	48,696	3,432	14,370	120	591	10,948	Onondaga County
104,252	99,119	2,226	244	1,111	16	66	1,470	Ontario County
305,628	254,259	33,895	908	8,685	80	797	7,004	Orange County
41,126	37,658	2,368	199	173	7	32	689	Orleans County
119,557	116,091	862	465	709	14	59	1,357	Oswego County
60,338	57,734	958	103	660	16	42	825	Otsego County
88,049	82,709	2,047	121	1,832	14	171	1,155	Putnam County
1,616,972	616,727	395,881	6,490	508,334	1,094	32,339	56,107	Queens County
153,349	136,555	9,592	283	3,469	25	241	3,184	Rensselaer County
387,679	300,169	44,313	695	34,697	137	1,028	6,640	Richmond County
262,904	203,670	34,623	487	19,099	43	609	4,373	Rockland County
109,798	103,943	2,259	1,051	1,074	26	111	1,334	St. Lawrence County
214,328	203,647	3,053	325	3,880	35	227	3,161	Saratoga County
145,900	119,409	13,528	445	4,917	81	2,708	4,812	Schenectady County
31,825	30,742	394	54	217	3	30	385	Schoharie County
18,109	17,646	143	44	51	4	10	211	Schuyler County
34,299	31,999	1,513	96	238	2	47	404	Seneca County
97,619	93,476	1,487	193	1,151	14	66	1,232	Steuben County
1,247,111	1,068,728	102,117	2,906	50,295	275	3,041	19,749	Suffolk County
66,993	57,780	6,349	228	1,033	14	189	1,400	Sullivan County
50,431	49,105	349	73	371	12	26	495	Tioga County
97,300	81,490	3,773	270	8,680	40	231	2,816	Tompkins County
166,584	149,099	9,982	414	3,060	29	344	3,656	Ulster County
64,529	62,585	556	117	449	5	37	780	Warren County
61,770	58,996	1,734	109	260	11	81	579	Washington County
90,296	85,318	2,743	201	465	24	59	1,486	Wayne County
742,081	544,563	126,585	1,141	51,123	218	3,757	14,694	Westchester County
40,911	38,042	2,233	103	156	7	80	290	Wyoming County
24,927	24,371	196	35	96	1	13	215	Yates County
								PLACE AND COUNTY SUBDIVISION
522	485	15	6	5	0	1	10	Accord CDP, Ulster County
1,762	1,718	13	0	8	0	1	22	Adams village, Jefferson County
5,095	4,962	42	9	16	4	4	58	Adams town, Jefferson County
1,548	1,484	23	2	4	4	3	28	Adams Center CDP, Jefferson County
1,732	1,689	9	2	13	0	1	18	Addison village, Steuben County
2,556	2,477	10	5	17	0	2	45	Addison town, Steuben County
792	780	2	0	6	0	1	3	Afton village, Chenango County
2,793	2,727	12	13	11	0	1	29	Afton town, Chenango County

Table 4.

Race and Hispanic or Latino Origin: 2010—Con.

[For information on confidentiality protection, nonsampling error, and definitions, see Selected Appendixes at <www.census.gov/prod/cen2010/cph-1-a.pdf>]

State County Place and County Subdivision	Total population	Race						Two or More Races	Hispanic or Latino (of any race)
		One race							
		White	Black or African American	American Indian and Alaska Native	Asian	Native Hawaiian and Other Pacific Islander	Some Other Race		
PLACE AND COUNTY SUBDIVISION—Con.									
Airmont village, Rockland County.....	8,628	7,450	396	30	435	4	121	192	710
Akron village, Erie County.....	2,868	2,762	13	42	8	0	6	37	37
Alabama town, Genesee County.....	1,869	1,786	16	27	1	0	14	25	24
Albany city, Albany County.....	97,856	55,783	30,110	295	4,890	55	3,100	3,623	8,396
Albertson CDP, Nassau County.....	5,182	3,649	15	7	1,257	0	111	143	377
Albion village, Orleans County.....	6,056	5,067	558	33	41	3	138	216	383
Albion town, Orleans County.....	8,468	6,459	1,494	53	46	2	197	217	626
Albion town, Oswego County.....	2,073	2,006	9	11	6	0	4	37	16
Alden village, Erie County.....	2,605	2,536	14	8	31	0	1	15	12
Alden town, Erie County.....	10,865	9,433	1,164	33	45	0	125	65	285
Alexander village, Genesee County.....	509	494	1	0	6	0	0	8	6
Alexander town, Genesee County.....	2,534	2,465	9	2	7	0	22	29	39
Alexandria town, Jefferson County.....	4,061	3,972	26	9	9	0	10	35	66
Alexandria Bay village, Jefferson County.....	1,078	1,042	10	2	6	0	6	12	30
Alfred village, Allegany County.....	4,174	3,516	295	9	191	2	63	98	182
Alfred town, Allegany County.....	5,237	4,549	296	9	207	2	63	111	192
Allegany village, Cattaraugus County.....	1,816	1,745	4	1	40	0	13	13	36
Allegany town, Cattaraugus County.....	8,004	7,528	151	25	154	1	39	106	151
Allegany Reservation, Cattaraugus County..	1,020	342	4	640	0	0	3	31	35
Allen town, Allegany County.....	448	440	0	0	1	0	2	5	4
Alma town, Allegany County.....	842	822	1	0	2	1	2	14	3
Almond village.....	466	454	0	0	3	0	0	9	7
Allegany County (part).....	415	406	0	0	0	0	0	9	7
Steuben County (part).....	51	48	0	0	3	0	0	0	0
Almond town, Allegany County.....	1,633	1,601	2	2	8	0	0	20	16
Altamont village, Albany County.....	1,720	1,660	12	3	22	0	10	13	38
Altmar village, Oswego County.....	407	392	4	2	0	0	1	8	5
Altona CDP, Clinton County.....	730	463	240	4	3	0	14	6	72
Altona town, Clinton County.....	2,887	2,566	246	17	4	1	17	36	82
Amagansett CDP, Suffolk County.....	1,165	1,075	13	2	22	0	44	9	119
Amboy town, Oswego County.....	1,263	1,227	3	8	3	0	4	18	11
Amenia CDP, Dutchess County.....	955	840	35	6	14	0	35	25	133
Amenia town, Dutchess County.....	4,436	3,954	183	17	63	1	110	108	376
Ames village, Montgomery County.....	145	144	0	0	0	0	1	0	2
Amherst town, Erie County.....	122,366	102,558	7,009	220	9,675	26	666	2,212	2,870
Amity town, Allegany County.....	2,308	2,210	43	7	6	0	11	31	35
Amityville village, Suffolk County.....	9,523	7,784	922	26	169	0	387	235	1,249
Amsterdam city, Montgomery County.....	18,620	14,963	712	103	165	7	2,032	638	4,873
Amsterdam town, Montgomery County.....	5,566	5,349	49	10	44	1	63	50	210
Ancram town, Columbia County.....	1,573	1,516	22	2	10	0	10	13	41
Andes CDP, Delaware County.....	252	243	2	1	2	0	2	2	15
Andes town, Delaware County.....	1,301	1,247	12	2	15	0	13	12	34
Andover village, Allegany County.....	1,042	1,018	3	1	1	0	7	12	14
Andover town, Allegany County.....	1,830	1,786	6	1	3	2	9	23	23
Angelica village, Allegany County.....	869	851	0	3	10	0	1	4	6
Angelica town, Allegany County.....	1,403	1,372	2	4	14	0	2	9	8
Angola village, Erie County.....	2,127	2,020	12	45	2	0	10	38	63
Angola on the Lake CDP, Erie County.....	1,675	1,623	8	24	1	0	1	18	24
Annsville town, Oneida County.....	3,012	2,914	34	8	19	0	7	30	33
Antwerp village, Jefferson County.....	686	649	12	2	0	0	8	15	21
Antwerp town, Jefferson County.....	1,846	1,790	14	2	1	0	12	27	32
Apalachin CDP, Tioga County.....	1,131	1,099	3	1	7	0	11	10	13
Aquebogue CDP, Suffolk County.....	2,438	2,211	103	1	5	13	83	22	290
Arcade village, Wyoming County.....	2,071	2,018	7	6	7	0	4	29	25
Arcade town, Wyoming County.....	4,205	4,096	16	15	19	0	9	50	49
Arcadia town, Wayne County.....	14,244	12,723	649	48	78	9	319	418	962
Ardley village, Westchester County.....	4,452	3,466	105	0	750	0	56	75	288
Argyle village, Washington County.....	306	301	0	2	0	0	0	3	1
Argyle town, Washington County.....	3,782	3,700	11	4	20	0	4	43	43
Arietta town, Hamilton County.....	304	299	0	0	3	1	0	1	1
Arkport village, Steuben County.....	844	832	1	1	4	0	1	5	3
Arkwright town, Chautauqua County.....	1,061	1,044	4	2	2	0	3	6	26
Arlington CDP, Dutchess County.....	4,061	2,575	664	36	327	0	221	238	574
Armonk CDP, Westchester County.....	4,330	4,013	30	1	204	2	29	51	219
Asharoken village, Suffolk County.....	654	627	1	1	13	0	3	9	20
Ashford town, Cattaraugus County.....	2,132	2,086	23	7	3	0	1	12	16
Ashland town, Chemung County.....	1,695	1,640	10	4	5	0	7	29	24
Ashland town, Greene County.....	784	766	3	4	2	0	1	8	25
Athens village, Greene County.....	1,668	1,600	32	0	7	0	7	22	66
Athens town, Greene County.....	4,089	3,876	73	3	43	3	23	68	157
Atlantic Beach village, Nassau County.....	1,891	1,827	12	0	18	0	21	13	74

Table 4.

Race and Hispanic or Latino Origin: 2010—Con.

[For information on confidentiality protection, nonsampling error, and definitions, see Selected Appendixes at <www.census.gov/prod/cen2010/cph-1-a.pdf>]

Not Hispanic or Latino								State County Place and County Subdivision
Total	One race						Two or More Races	
	White	Black or African American	American Indian and Alaska Native	Asian	Native Hawaiian and Other Pacific Islander	Some Other Race		
								PLACE AND COUNTY SUBDIVISION—Con.
7,918	6,946	365	28	434	4	10	131	Airmont village, Rockland County
2,831	2,735	13	40	8	0	0	35	Akron village, Erie County
1,845	1,778	12	27	1	0	2	25	Alabama town, Genesee County
89,460	52,857	28,479	191	4,850	47	296	2,740	Albany city, Albany County
4,805	3,385	12	7	1,256	0	19	126	Albertson CDP, Nassau County
5,673	4,882	547	23	41	1	2	177	Albion village, Orleans County
7,842	6,159	1,405	43	40	2	17	176	Albion town, Orleans County
2,057	1,998	9	10	6	0	0	34	Albion town, Oswego County
2,593	2,525	14	8	31	0	0	15	Alden village, Erie County
10,580	9,295	1,118	32	45	0	31	59	Alden town, Erie County
503	488	1	0	6	0	0	8	Alexander village, Genesee County
2,495	2,444	9	2	7	0	4	29	Alexander town, Genesee County
3,995	3,921	20	9	9	0	1	35	Alexandria town, Jefferson County
1,048	1,021	7	2	6	0	0	12	Alexandria Bay village, Jefferson County
3,992	3,432	273	8	190	1	4	84	Alfred village, Allegany County
5,045	4,455	274	8	206	1	4	97	Alfred town, Allegany County
1,780	1,726	4	1	40	0	0	9	Allegany village, Cattaraugus County
7,853	7,447	138	25	153	1	1	88	Allegany town, Cattaraugus County
985	333	4	618	0	0	2	28	Allegany Reservation, Cattaraugus County
444	438	0	0	1	0	0	5	Allen town, Allegany County
839	819	1	0	2	1	2	14	Alma town, Allegany County
459	450	0	0	3	0	0	6	Almond village
408	402	0	0	0	0	0	6	Allegany County (part)
51	48	0	0	3	0	0	0	Steuben County (part)
1,617	1,588	2	2	8	0	0	17	Almond town, Allegany County
1,682	1,637	12	2	22	0	0	9	Altamont village, Albany County
402	388	4	2	0	0	0	8	Altmar village, Oswego County
658	417	224	4	3	0	4	6	Altona CDP, Clinton County
2,805	2,515	230	17	4	0	4	35	Altona town, Clinton County
1,046	1,004	13	2	22	0	0	5	Amagansett CDP, Suffolk County
1,252	1,218	3	8	3	0	2	18	Amboy town, Oswego County
822	752	32	6	12	0	0	20	Amenia CDP, Dutchess County
4,060	3,720	172	17	61	0	8	82	Amenia town, Dutchess County
143	142	0	0	0	0	1	0	Ames village, Montgomery County
119,496	100,778	6,765	196	9,643	26	159	1,929	Amherst town, Erie County
2,273	2,191	42	5	6	0	0	29	Amity town, Allegany County
8,274	7,096	874	23	166	0	7	108	Amityville village, Suffolk County
13,747	12,681	496	53	153	2	39	323	Amsterdam city, Montgomery County
5,356	5,228	42	8	44	0	4	30	Amsterdam town, Montgomery County
1,532	1,489	19	2	10	0	0	12	Ancram town, Columbia County
237	230	2	1	2	0	0	2	Andes CDP, Delaware County
1,267	1,228	12	2	15	0	1	9	Andes town, Delaware County
1,028	1,013	3	1	1	0	0	10	Andover village, Allegany County
1,807	1,777	6	1	3	1	1	18	Andover town, Allegany County
863	847	0	2	10	0	0	4	Angelica village, Allegany County
1,395	1,367	2	3	14	0	0	9	Angelica town, Allegany County
2,064	1,983	10	38	2	0	0	31	Angola village, Erie County
1,651	1,605	8	22	1	0	0	15	Angola on the Lake CDP, Erie County
2,979	2,887	32	8	19	0	6	27	Annsville town, Oneida County
665	642	12	2	0	0	0	9	Antwerp village, Jefferson County
1,814	1,776	14	2	1	0	0	21	Antwerp town, Jefferson County
1,118	1,095	3	1	7	0	3	9	Apalachin CDP, Tioga County
2,148	2,027	102	1	5	0	0	13	Aquebogue CDP, Suffolk County
2,046	1,999	7	6	7	0	1	26	Arcade village, Wyoming County
4,156	4,065	16	14	19	0	1	41	Arcade town, Wyoming County
13,282	12,242	591	34	75	9	13	318	Arcadia town, Wayne County
4,164	3,250	91	0	750	0	14	59	Ardasley village, Westchester County
305	300	0	2	0	0	0	3	Argyle village, Washington County
3,739	3,662	10	4	20	0	2	41	Argyle town, Washington County
303	298	0	0	3	1	0	1	Arietta town, Hamilton County
841	831	0	1	4	0	0	5	Arkport village, Steuben County
1,035	1,020	4	2	2	0	1	6	Arkwright town, Chautauqua County
3,487	2,331	628	11	321	0	24	172	Arlington CDP, Dutchess County
4,111	3,830	26	0	203	0	8	44	Armonk CDP, Westchester County
634	612	0	0	13	0	0	9	Asharoken village, Suffolk County
2,116	2,074	23	7	3	0	0	9	Ashford town, Cattaraugus County
1,671	1,625	10	4	5	0	0	27	Ashland town, Chemung County
759	743	3	4	2	0	1	6	Ashland town, Greene County
1,602	1,553	26	0	6	0	0	17	Athens village, Greene County
3,932	3,758	64	3	42	3	0	62	Athens town, Greene County
1,817	1,776	12	0	18	0	1	10	Atlantic Beach village, Nassau County

Table 4.

Race and Hispanic or Latino Origin: 2010—Con.

[For information on confidentiality protection, nonsampling error, and definitions, see Selected Appendixes at <www.census.gov/prod/cen2010/cph-1-a.pdf>]

State County Place and County Subdivision	Total population	Race						Two or More Races	Hispanic or Latino (of any race)
		One race							
		White	Black or African American	American Indian and Alaska Native	Asian	Native Hawaiian and Other Pacific Islander	Some Other Race		
PLACE AND COUNTY SUBDIVISION—Con.									
Attica village.....	2,547	2,457	12	4	14	0	27	33	43
Genesee County (part).....	128	117	6	0	0	0	0	5	7
Wyoming County (part).....	2,419	2,340	6	4	14	0	27	28	36
Attica town, Wyoming County.....	7,702	4,963	2,284	43	37	1	336	38	653
Auburn city, Cayuga County.....	27,687	23,889	2,346	107	168	9	313	855	991
Augusta town, Oneida County.....	2,020	1,963	18	1	8	3	3	24	9
Aurelius town, Cayuga County.....	2,792	2,719	14	14	10	5	4	26	20
Aurora village, Cayuga County.....	724	659	24	1	13	0	9	18	41
Aurora town, Erie County.....	13,782	13,500	41	10	83	2	32	114	143
Au Sable town, Clinton County.....	3,146	3,041	27	6	17	0	3	52	48
Au Sable Forks CDP, Clinton County.....	559	553	0	1	0	0	0	5	0
Austerlitz town, Columbia County.....	1,654	1,597	12	3	17	0	4	21	27
Ava town, Oneida County.....	676	668	1	3	1	0	0	3	2
Averill Park CDP, Rensselaer County.....	1,693	1,645	10	0	10	0	3	25	36
Avoca village, Steuben County.....	946	913	6	2	1	0	8	16	33
Avoca town, Steuben County.....	2,264	2,201	11	9	3	1	12	27	44
Avon village, Livingston County.....	3,394	3,240	44	10	28	0	16	56	70
Avon town, Livingston County.....	7,164	6,824	70	20	69	1	63	117	179
Babylon village, Suffolk County.....	12,166	11,185	245	15	264	0	213	244	817
Babylon town, Suffolk County.....	213,603	153,067	34,881	719	6,524	51	12,601	5,760	35,793
Bainbridge village, Chenango County.....	1,355	1,324	3	2	4	0	10	12	33
Bainbridge town, Chenango County.....	3,308	3,235	8	7	15	0	12	31	59
Baiting Hollow CDP, Suffolk County.....	1,642	1,590	15	2	12	1	14	8	98
Baldwin town, Chemung County.....	832	797	13	3	2	0	4	13	8
Baldwin CDP, Nassau County.....	24,033	11,717	8,306	99	1,003	5	1,972	931	4,862
Baldwin Harbor CDP, Nassau County.....	8,102	4,963	2,153	11	395	0	307	273	959
Baldwinsville village, Onondaga County.....	7,378	7,079	66	39	70	0	30	94	130
Ballston town, Saratoga County.....	9,776	9,393	111	18	98	1	14	141	189
Ballston Spa village, Saratoga County.....	5,409	5,081	65	13	56	3	45	146	172
Balmville CDP, Orange County.....	3,178	2,322	506	9	84	0	126	131	459
Bangor town, Franklin County.....	2,224	2,166	7	12	2	0	5	32	21
Bardonia CDP, Rockland County.....	4,108	3,463	85	6	443	0	39	72	271
Barker town, Broome County.....	2,732	2,615	22	4	16	0	12	63	51
Barker village, Niagara County.....	533	518	1	5	0	0	1	8	38
Barneveld village, Oneida County.....	284	278	1	3	1	0	0	1	7
Barnum Island CDP, Nassau County.....	2,414	2,101	41	6	65	2	144	55	377
Barre town, Orleans County.....	2,025	1,919	19	13	17	1	28	28	66
Barrington town, Yates County.....	1,681	1,660	6	4	1	0	1	9	14
Barton town, Tioga County.....	8,858	8,645	46	25	31	0	8	103	122
Batavia city, Genesee County.....	15,465	13,831	837	64	126	4	96	507	466
Batavia town, Genesee County.....	6,809	6,059	412	34	107	0	130	67	254
Bath village, Steuben County.....	5,786	5,421	175	19	36	0	22	113	73
Bath town, Steuben County.....	12,379	11,747	353	32	59	2	32	154	153
Baxter Estates village, Nassau County.....	999	810	13	5	60	0	35	76	168
Bay Park CDP, Nassau County.....	2,212	2,127	6	0	38	1	23	17	141
Bayport CDP, Suffolk County.....	8,896	8,419	128	8	151	1	88	101	470
Bay Shore CDP, Suffolk County.....	26,337	16,058	5,170	173	855	11	2,969	1,101	8,101
Bayville village, Nassau County.....	6,669	6,338	19	29	112	0	79	92	433
Baywood CDP, Suffolk County.....	7,350	4,688	1,091	60	291	2	935	283	2,548
Beacon city, Dutchess County.....	15,541	9,887	3,612	54	253	0	1,039	696	3,219
Beaver Dam Lake CDP, Orange County.....	2,242	2,046	72	6	34	1	60	23	250
Bedford CDP, Westchester County.....	1,834	1,723	16	2	52	0	13	28	133
Bedford town, Westchester County.....	17,335	14,858	937	34	509	0	677	320	2,104
Bedford Hills CDP, Westchester County.....	3,001	2,209	148	11	140	0	392	101	1,016
Beekman town, Dutchess County.....	14,621	11,851	1,719	34	400	2	379	236	1,332
Beekmantown town, Clinton County.....	5,545	5,385	64	11	22	0	15	48	73
Belfast CDP, Allegany County.....	837	803	6	2	9	0	2	15	6
Belfast town, Allegany County.....	1,663	1,611	6	4	10	0	3	29	16
Bellerose village, Nassau County.....	1,193	1,039	42	4	52	0	29	27	113
Bellerose Terrace CDP, Nassau County.....	2,198	1,087	185	3	617	0	229	77	568
Belle Terre village, Suffolk County.....	792	733	10	1	26	0	10	12	31
Belleville CDP, Jefferson County.....	226	224	0	0	1	0	0	1	4
Bellmont town, Franklin County.....	1,434	1,400	5	10	6	0	1	12	14
Bellmore CDP, Nassau County.....	16,218	15,144	166	16	482	0	201	209	922
Bellport village, Suffolk County.....	2,084	1,963	35	8	27	0	13	38	87
Belmont village, Allegany County.....	969	938	6	5	1	0	0	19	11
Bemus Point village, Chautauqua County.....	364	351	0	0	8	0	1	4	1
Bennington town, Wyoming County.....	3,359	3,330	0	4	6	0	9	10	26
Benson town, Hamilton County.....	192	179	0	1	0	0	0	12	1
Benton town, Yates County.....	2,836	2,781	11	1	8	0	10	25	33
Bergen village, Genesee County.....	1,176	1,135	4	0	11	0	6	20	26
Bergen town, Genesee County.....	3,120	3,032	18	4	18	0	9	39	51
Berkshire town, Tioga County.....	1,412	1,384	7	1	8	0	2	10	8

Table 4.

Race and Hispanic or Latino Origin: 2010—Con.

[For information on confidentiality protection, nonsampling error, and definitions, see Selected Appendixes at <www.census.gov/prod/cen2010/cph-1-a.pdf>]

Not Hispanic or Latino									State County Place and County Subdivision
Total	One race						Two or More Races		
	White	Black or African American	American Indian and Alaska Native	Asian	Native Hawaiian and Other Pacific Islander	Some Other Race			
PLACE AND COUNTY SUBDIVISION—Con.									
2,504	2,440	12	4	14	0	2	32	Attica village	
121	110	6	0	0	0	0	5	Genesee County (part)	
2,383	2,330	6	4	14	0	2	27	Wyoming County (part)	
7,049	4,718	2,153	36	35	1	71	35	Attica town, Wyoming County	
26,696	23,404	2,214	99	166	9	64	740	Auburn city, Cayuga County	
2,011	1,961	17	1	8	3	3	18	Augusta town, Oneida County	
2,772	2,701	14	14	10	5	2	26	Aurelius town, Cayuga County	
683	632	22	0	13	0	0	16	Aurora village, Cayuga County	
13,639	13,394	40	8	83	0	9	105	Aurora town, Erie County	
3,098	3,006	24	6	17	0	0	45	Au Sable town, Clinton County	
559	553	0	1	0	0	0	5	Au Sable Forks CDP, Clinton County	
1,627	1,576	12	3	17	0	1	18	Austerlitz town, Columbia County	
674	666	1	3	1	0	0	3	Ava town, Oneida County	
1,657	1,617	6	0	9	0	3	22	Averill Park CDP, Rensselaer County	
913	891	6	2	1	0	0	13	Avoca village, Steuben County	
2,220	2,172	11	9	3	1	0	24	Avoca town, Steuben County	
3,324	3,204	42	10	28	0	0	40	Avon village, Livingston County	
6,985	6,734	68	18	69	0	0	96	Avon town, Livingston County	
11,349	10,658	221	11	263	0	26	170	Babylon village, Suffolk County	
177,810	133,961	33,147	447	6,411	31	571	3,242	Babylon town, Suffolk County	
1,322	1,308	1	1	3	0	0	9	Bainbridge village, Chenango County	
3,249	3,197	6	5	14	0	0	27	Bainbridge town, Chenango County	
1,544	1,509	15	0	12	1	1	6	Baiting Hollow CDP, Suffolk County	
824	797	12	3	2	0	0	10	Baldwin town, Chemung County	
19,171	9,555	7,886	47	979	5	177	522	Baldwin CDP, Nassau County	
7,143	4,449	2,055	8	392	0	53	186	Baldwin Harbor CDP, Nassau County	
7,248	6,993	59	38	70	0	1	87	Baldwinsville village, Onondaga County	
9,587	9,249	101	17	97	1	5	117	Ballston town, Saratoga County	
5,237	4,987	63	7	54	2	13	111	Ballston Spa village, Saratoga County	
2,719	2,094	451	7	79	0	5	83	Balmville CDP, Orange County	
2,203	2,155	6	12	2	0	1	27	Bangor town, Franklin County	
3,837	3,255	77	1	443	0	7	54	Bardonia CDP, Rockland County	
2,681	2,594	19	1	16	0	0	51	Barker town, Broome County	
495	483	1	5	0	0	0	6	Barker village, Niagara County	
277	271	1	3	1	0	0	1	Barneveld village, Oneida County	
2,037	1,914	22	2	64	0	16	19	Barnum Island CDP, Nassau County	
1,959	1,889	17	12	17	1	0	23	Barre town, Orleans County	
1,667	1,650	6	4	1	0	1	5	Barrington town, Yates County	
8,736	8,557	45	18	31	0	1	84	Barton town, Tioga County	
14,999	13,601	764	63	125	2	17	427	Batavia city, Genesee County	
6,555	5,950	387	32	107	0	21	58	Batavia town, Genesee County	
5,713	5,379	172	18	36	0	5	103	Bath village, Steuben County	
12,226	11,642	346	29	59	2	6	142	Bath town, Steuben County	
831	743	12	1	60	0	1	14	Baxter Estates village, Nassau County	
2,071	2,014	6	0	37	1	0	13	Bay Park CDP, Nassau County	
8,426	8,072	115	5	151	0	5	78	Bayport CDP, Suffolk County	
18,236	12,055	4,590	94	845	4	75	573	Bay Shore CDP, Suffolk County	
6,236	6,013	18	16	112	0	9	68	Bayville village, Nassau County	
4,802	3,372	976	17	288	1	32	116	Baywood CDP, Suffolk County	
12,322	8,333	3,232	26	250	0	79	402	Beacon city, Dutchess County	
1,992	1,876	59	5	34	1	0	17	Beaver Dam Lake CDP, Orange County	
1,701	1,613	11	1	52	0	1	23	Bedford CDP, Westchester County	
15,231	13,617	855	19	507	0	36	197	Bedford town, Westchester County	
1,985	1,647	135	4	140	0	14	45	Bedford Hills CDP, Westchester County	
13,289	11,067	1,559	28	387	2	60	186	Beekman town, Dutchess County	
5,472	5,325	63	11	21	0	9	43	Beekmantown town, Clinton County	
831	801	5	2	9	0	0	14	Belfast CDP, Allegany County	
1,647	1,604	5	3	10	0	0	25	Belfast town, Allegany County	
1,080	964	35	4	52	0	5	20	Bellerose village, Nassau County	
1,630	764	168	1	611	0	37	49	Bellerose Terrace CDP, Nassau County	
761	714	10	0	26	0	0	11	Belle Terre village, Suffolk County	
222	220	0	0	1	0	0	1	Belleville CDP, Jefferson County	
1,420	1,392	5	9	4	0	0	10	Belmont town, Franklin County	
15,296	14,478	158	9	477	0	31	143	Bellmore CDP, Nassau County	
1,997	1,896	32	8	27	0	0	34	Bellport village, Suffolk County	
958	928	6	4	1	0	0	19	Belmont village, Allegany County	
363	351	0	0	8	0	0	4	Benus Point village, Chautauqua County	
3,333	3,318	0	3	6	0	0	6	Bennington town, Wyoming County	
191	178	0	1	0	0	0	12	Benson town, Hamilton County	
2,803	2,762	11	1	7	0	0	22	Benton town, Yates County	
1,150	1,117	4	0	11	0	2	16	Bergen village, Genesee County	
3,069	2,993	18	4	18	0	2	34	Bergen town, Genesee County	
1,404	1,379	6	0	8	0	2	9	Berkshire town, Tioga County	

Table 4.

Race and Hispanic or Latino Origin: 2010—Con.

[For information on confidentiality protection, nonsampling error, and definitions, see Selected Appendixes at <www.census.gov/prod/cen2010/cph-1-a.pdf>]

State County Place and County Subdivision	Total population	Race						Two or More Races	Hispanic or Latino (of any race)
		One race							
		White	Black or African American	American Indian and Alaska Native	Asian	Native Hawaiian and Other Pacific Islander	Some Other Race		
PLACE AND COUNTY SUBDIVISION—Con.									
Berlin town, Rensselaer County.....	1,880	1,829	2	3	3	0	8	35	19
Berne town, Albany County.....	2,794	2,732	19	1	15	0	2	25	36
Bethany town, Genesee County.....	1,765	1,696	10	2	13	0	20	24	51
Bethel town, Sullivan County.....	4,255	3,782	154	17	39	0	157	106	485
Bethlehem town, Albany County.....	33,656	30,943	884	46	1,067	4	165	547	896
Bethpage CDP, Nassau County.....	16,429	14,916	101	24	897	0	253	238	1,152
Big Flats CDP, Chemung County.....	5,277	4,968	77	13	153	2	10	54	62
Big Flats town, Chemung County.....	7,731	7,273	131	13	207	2	13	92	98
Billington Heights CDP, Erie County.....	1,685	1,654	2	1	10	0	3	15	12
Binghamton city, Broome County.....	47,376	36,773	5,406	150	1,978	18	956	2,095	3,051
Binghamton town, Broome County.....	4,942	4,711	71	1	85	0	9	65	58
Binghamton University CDP, Broome County.....	6,177	4,046	464	9	1,284	1	187	186	549
Birdsall town, Allegany County.....	221	221	0	0	0	0	0	0	0
Black Brook town, Clinton County.....	1,497	1,465	3	7	2	0	0	20	12
Black River village, Jefferson County.....	1,348	1,208	59	3	26	2	6	44	47
Blasdell village, Erie County.....	2,553	2,442	36	11	11	0	11	42	95
Blauvelt CDP, Rockland County.....	5,689	4,826	149	10	384	1	189	130	613
Bleecker town, Fulton County.....	533	521	0	1	1	0	9	1	2
Blenheim town, Schoharie County.....	377	367	3	0	0	0	0	7	6
Bliss CDP, Wyoming County.....	527	516	8	0	1	0	0	2	6
Blodgett Mills CDP, Cortland County.....	303	300	0	2	0	0	0	1	2
Bloomfield village, Ontario County.....	1,361	1,301	13	14	3	0	3	27	28
Bloomingburg village, Sullivan County.....	420	354	19	2	4	0	17	24	56
Blooming Grove town, Orange County.....	18,028	15,239	1,121	96	405	1	689	477	2,709
Bloomville CDP, Delaware County.....	213	205	2	1	1	0	0	4	5
Blue Point CDP, Suffolk County.....	4,773	4,551	36	9	79	1	48	49	200
Bohemia CDP, Suffolk County.....	10,180	9,561	102	9	232	1	135	140	723
Bolivar village, Allegany County.....	1,047	1,022	11	4	3	0	0	7	11
Bolivar town, Allegany County.....	2,189	2,148	13	7	8	0	0	13	15
Bolton town, Warren County.....	2,326	2,278	5	1	9	1	7	25	43
Bolton Landing CDP, Warren County.....	513	490	1	1	2	0	6	13	21
Bombay town, Franklin County.....	1,357	1,080	10	230	11	0	1	25	12
Boonville village, Oneida County.....	2,072	2,055	1	7	1	0	3	5	19
Boonville town, Oneida County.....	4,555	4,491	8	8	13	2	5	28	26
Boston town, Erie County.....	8,023	7,894	10	19	25	2	21	52	78
Bovina town, Delaware County.....	633	607	5	1	11	0	0	9	12
Boylston town, Oswego County.....	549	541	0	1	2	0	0	5	4
Bradford town, Steuben County.....	855	841	1	2	1	0	0	10	5
Brandon town, Franklin County.....	577	558	1	3	2	0	2	11	9
Brant town, Erie County.....	2,065	1,915	20	95	1	0	6	28	57
Brasher town, St. Lawrence County.....	2,512	2,355	4	75	5	0	14	59	44
Brasher Falls CDP, St. Lawrence County.....	669	642	1	5	2	0	7	12	12
Breesport CDP, Chemung County.....	626	609	2	6	3	0	3	3	11
Brentwood CDP, Suffolk County.....	60,664	29,344	9,934	710	1,193	29	15,998	3,456	41,529
Brewerton CDP.....	4,029	3,841	52	23	31	0	8	74	61
Onondaga County (part).....	3,234	3,069	43	19	27	0	7	69	56
Oswego County (part).....	795	772	9	4	4	0	1	5	5
Brewster village, Putnam County.....	2,390	1,810	70	15	82	13	306	94	1,338
Brewster Hill CDP, Putnam County.....	2,089	1,922	42	0	45	1	41	38	242
Briarcliff Manor village, Westchester County	7,867	6,796	265	6	546	2	98	154	414
Bridgehampton CDP, Suffolk County.....	1,756	1,339	236	6	21	0	133	21	256
Bridgeport CDP.....	1,490	1,420	20	10	12	0	2	26	16
Madison County (part).....	333	328	0	1	3	0	0	1	4
Onondaga County (part).....	1,157	1,092	20	9	9	0	2	25	12
Bridgewater village, Oneida County.....	470	455	1	1	3	0	6	4	14
Bridgewater town, Oneida County.....	1,522	1,471	16	2	7	0	11	15	46
Brighton town, Franklin County.....	1,435	1,368	27	6	12	1	6	15	23
Brighton town, Monroe County.....	36,609	29,203	1,860	53	4,337	12	267	877	1,199
Brighton CDP, Monroe County.....	36,609	29,203	1,860	53	4,337	12	267	877	1,199
Brightwaters village, Suffolk County.....	3,103	2,925	47	1	50	0	27	53	159
Brinckerhoff CDP, Dutchess County.....	2,900	2,508	161	4	112	0	60	55	312
Bristol town, Ontario County.....	2,315	2,266	18	10	6	0	2	13	15
Broadalbin village, Fulton County.....	1,327	1,271	20	0	12	2	0	22	25
Broadalbin town, Fulton County.....	5,260	5,114	36	17	27	2	4	60	96
Brockport village, Monroe County.....	8,366	7,674	322	24	107	5	77	157	319
Brocton village, Chautauqua County.....	1,486	1,428	3	12	3	0	15	25	71
Bronx borough, Bronx County.....	1,385,108	386,497	505,200	18,260	49,609	1,288	351,011	73,243	741,413
Bronxville village, Westchester County.....	6,323	5,709	89	2	328	0	67	128	276
Brookfield town, Madison County.....	2,545	2,481	4	13	12	0	9	26	22
Brookhaven CDP, Suffolk County.....	3,451	3,083	228	2	24	1	62	51	212

Table 4.

Race and Hispanic or Latino Origin: 2010—Con.

[For information on confidentiality protection, nonsampling error, and definitions, see Selected Appendixes at <www.census.gov/prod/cen2010/cph-1-a.pdf>]

Not Hispanic or Latino								State County Place and County Subdivision
Total	One race						Two or More Races	
	White	Black or African American	American Indian and Alaska Native	Asian	Native Hawaiian and Other Pacific Islander	Some Other Race		
PLACE AND COUNTY SUBDIVISION—Con.								
1,861	1,820	2	1	3	0	1	34	Berlin town, Rensselaer County
2,758	2,704	17	0	15	0	0	22	Berne town, Albany County
1,714	1,667	10	2	13	0	0	22	Bethany town, Genesee County
3,770	3,506	139	13	36	0	8	68	Bethel town, Sullivan County
32,760	30,314	828	39	1,060	4	38	477	Bethlehem town, Albany County
15,277	14,095	90	14	895	0	19	164	Bethpage CDP, Nassau County
5,215	4,919	77	13	149	2	2	53	Big Flats CDP, Chemung County
7,633	7,197	129	13	203	2	2	87	Big Flats town, Chemung County
1,673	1,648	2	0	10	0	0	13	Billington Heights CDP, Erie County
44,325	35,518	4,932	126	1,947	14	94	1,694	Binghamton city, Broome County
4,884	4,671	67	0	85	0	3	58	Binghamton town, Broome County
5,628	3,776	410	8	1,277	0	12	145	Binghamton University CDP, Broome County
221	221	0	0	0	0	0	0	Birdsall town, Allegany County
1,485	1,454	3	7	2	0	0	19	Black Brook town, Clinton County
1,301	1,173	55	3	26	2	2	40	Black River village, Jefferson County
2,458	2,371	32	9	11	0	3	32	Blasdel village, Erie County
5,076	4,475	120	3	380	1	6	91	Blauvelt CDP, Rockland County
531	519	0	1	1	0	9	1	Bleecker town, Fulton County
371	361	3	0	0	0	0	7	Blenheim town, Schoharie County
521	516	2	0	1	0	0	2	Bliss CDP, Wyoming County
301	298	0	2	0	0	0	1	Blodgett Mills CDP, Cortland County
1,333	1,280	13	11	3	0	1	25	Bloomfield village, Ontario County
364	327	19	0	4	0	0	14	Bloomingburg village, Sullivan County
15,319	13,577	953	59	392	1	28	309	Blooming Grove town, Orange County
208	203	2	1	1	0	0	1	Bloomville CDP, Delaware County
4,573	4,402	36	5	78	0	17	35	Blue Point CDP, Suffolk County
9,457	9,061	91	7	232	0	2	64	Bohemia CDP, Suffolk County
1,036	1,012	11	3	3	0	0	7	Bolivar village, Allegany County
2,174	2,135	13	6	8	0	0	12	Bolivar town, Allegany County
2,283	2,246	3	0	9	1	0	24	Bolton town, Warren County
492	478	0	0	2	0	0	12	Bolton Landing CDP, Warren County
1,345	1,069	10	230	11	0	0	25	Bombay town, Franklin County
2,053	2,037	1	7	1	0	2	5	Boonville village, Oneida County
4,529	4,467	8	8	13	2	4	27	Boonville town, Oneida County
7,945	7,835	10	18	25	2	9	46	Boston town, Erie County
621	597	5	1	10	0	0	8	Bovina town, Delaware County
545	538	0	0	2	0	0	5	Boylston town, Oswego County
850	836	1	2	1	0	0	10	Bradford town, Steuben County
568	553	1	3	2	0	0	9	Brandon town, Franklin County
2,008	1,868	20	93	1	0	0	26	Brant town, Erie County
2,468	2,338	4	67	5	0	4	50	Brasher town, St. Lawrence County
657	636	1	5	2	0	3	10	Brasher Falls CDP, St. Lawrence County
615	608	2	1	3	0	0	1	Breesport CDP, Chemung County
19,135	8,554	8,344	132	1,101	11	218	775	Brentwood CDP, Suffolk County
3,968	3,802	49	22	31	0	3	61	Brewerton CDP
3,178	3,034	40	18	27	0	2	57	Onondaga County (part)
790	768	9	4	4	0	1	4	Oswego County (part)
1,052	875	62	10	77	0	1	27	Brewster village, Putnam County
1,847	1,747	33	0	45	0	1	21	Brewster Hill CDP, Putnam County
7,453	6,543	247	3	541	2	6	111	Briarcliff Manor village, Westchester County
1,500	1,221	232	6	21	0	2	18	Bridgehampton CDP, Suffolk County
1,474	1,407	20	10	12	0	1	24	Bridgeport CDP
329	325	0	1	3	0	0	0	Madison County (part)
1,145	1,082	20	9	9	0	1	24	Onondaga County (part)
456	447	1	1	3	0	0	4	Bridgewater village, Oneida County
1,476	1,439	16	1	7	0	0	13	Bridgewater town, Oneida County
1,412	1,356	23	6	12	1	0	14	Brighton town, Franklin County
35,410	28,400	1,802	43	4,324	12	74	755	Brighton town, Monroe County
35,410	28,400	1,802	43	4,324	12	74	755	Brighton CDP, Monroe County
2,944	2,810	38	1	48	0	5	42	Brightwaters village, Suffolk County
2,588	2,287	146	2	112	0	1	40	Brinckerhoff CDP, Dutchess County
2,300	2,252	18	10	6	0	1	13	Bristol town, Ontario County
1,302	1,248	20	0	12	0	0	22	Broadalbin village, Fulton County
5,164	5,030	36	14	27	0	0	57	Broadalbin town, Fulton County
8,047	7,487	302	14	105	5	11	123	Brockport village, Monroe County
1,415	1,379	3	11	3	0	0	19	Brocton village, Chautauqua County
643,695	151,209	416,695	3,460	47,335	398	8,636	15,962	Bronx borough, Bronx County
6,047	5,507	82	1	327	0	27	103	Bronxville village, Westchester County
2,523	2,472	3	8	12	0	3	25	Brookfield town, Madison County
3,239	2,962	214	2	24	0	9	28	Brookhaven CDP, Suffolk County

Table 4.

Race and Hispanic or Latino Origin: 2010—Con.

[For information on confidentiality protection, nonsampling error, and definitions, see Selected Appendixes at <www.census.gov/prod/cen2010/cph-1-a.pdf>]

State County Place and County Subdivision	Total population	Race						Two or More Races	Hispanic or Latino (of any race)
		One race							
		White	Black or African American	American Indian and Alaska Native	Asian	Native Hawaiian and Other Pacific Islander	Some Other Race		
PLACE AND COUNTY SUBDIVISION—Con.									
Brookhaven town, Suffolk County.....	486,040	410,649	26,639	1,368	19,082	152	16,855	11,295	60,270
Brooklyn borough, Kings County.....	2,504,700	1,072,041	860,083	13,524	262,276	1,243	219,229	76,304	496,285
Brookville village, Nassau County.....	3,465	2,621	399	8	358	0	48	31	219
Broome town, Schoharie County.....	973	942	7	10	4	0	0	10	34
Brownville village, Jefferson County.....	1,119	1,092	4	3	8	0	0	12	15
Brownville town, Jefferson County.....	6,263	6,064	41	20	39	7	9	83	86
Brunswick town, Rensselaer County.....	11,941	11,289	214	24	194	2	45	173	198
Brushton village, Franklin County.....	474	459	0	7	0	0	0	8	3
Brutus town, Cayuga County.....	4,464	4,339	14	17	19	1	11	63	47
Buchanan village, Westchester County.....	2,230	2,012	69	0	33	0	69	47	357
Buffalo city, Erie County.....	261,310	131,753	100,774	2,009	8,409	119	10,247	7,999	27,519
Burdett village, Schuyler County.....	340	327	3	1	1	0	1	7	3
Burke village, Franklin County.....	211	204	0	0	0	0	0	7	7
Burke town, Franklin County.....	1,465	1,424	6	7	5	0	3	20	12
Burlington town, Otsego County.....	1,140	1,109	10	0	3	0	2	16	9
Burns town, Allegany County.....	1,180	1,161	1	3	0	0	2	13	7
Busti CDP, Chautauqua County.....	391	373	4	5	3	0	1	5	3
Busti town, Chautauqua County.....	7,351	7,115	43	22	80	0	18	73	71
Butler town, Wayne County.....	2,064	1,910	66	5	3	0	50	30	91
Butternuts town, Otsego County.....	1,786	1,746	7	3	3	0	5	22	27
Byersville CDP, Livingston County.....	47	44	1	0	0	0	0	2	0
Byron town, Genesee County.....	2,369	2,237	9	9	8	0	65	41	116
Cairo CDP, Greene County.....	1,402	1,305	25	5	11	4	20	32	88
Cairo town, Greene County.....	6,670	6,332	87	29	50	4	45	123	293
Calcium CDP, Jefferson County.....	3,491	2,547	485	23	75	11	180	170	485
Caledonia village, Livingston County.....	2,201	2,072	74	1	15	0	11	28	31
Caledonia town, Livingston County.....	4,255	4,042	112	2	24	2	31	42	76
Callicoon CDP, Sullivan County.....	167	163	1	0	1	0	1	1	14
Callicoon town, Sullivan County.....	3,057	2,890	35	4	54	0	35	39	126
Calverton CDP, Suffolk County.....	6,510	5,677	518	11	57	0	145	102	453
Cambria town, Niagara County.....	5,839	5,610	90	46	13	6	8	66	77
Cambridge village, Washington County.....	1,870	1,797	20	2	16	0	2	33	24
Cambridge town, Washington County.....	2,021	1,971	10	3	16	0	7	14	18
Camden village, Oneida County.....	2,231	2,182	8	6	7	0	6	22	16
Camden town, Oneida County.....	4,934	4,837	37	8	11	0	8	33	50
Cameron town, Steuben County.....	945	922	8	3	0	0	0	12	11
Camillus village, Onondaga County.....	1,213	1,143	42	5	2	0	3	18	22
Camillus town, Onondaga County.....	24,167	22,820	441	115	341	10	102	338	432
Campbell CDP, Steuben County.....	713	693	1	0	1	0	0	18	5
Campbell town, Steuben County.....	3,406	3,316	12	3	9	0	6	60	38
Canaan town, Columbia County.....	1,710	1,584	73	1	13	0	16	23	37
Canadice town, Ontario County.....	1,664	1,639	3	5	4	0	0	13	8
Canajoharie village, Montgomery County.....	2,229	2,118	49	9	14	0	13	26	51
Canajoharie town, Montgomery County.....	3,730	3,568	57	11	17	3	20	54	68
Canandaigua city, Ontario County.....	10,545	10,031	190	33	70	0	39	182	215
Canandaigua town, Ontario County.....	10,020	9,629	98	24	118	0	38	113	187
Canaseraga village, Allegany County.....	550	536	1	3	0	0	2	8	7
Canastota village, Madison County.....	4,804	4,605	46	25	26	0	19	83	94
Candor village, Tioga County.....	851	828	7	1	0	0	2	13	14
Candor town, Tioga County.....	5,305	5,129	61	9	7	2	24	73	99
Caneadea town, Allegany County.....	2,542	2,387	38	3	79	0	6	29	53
Canisteo village, Steuben County.....	2,270	2,236	11	2	8	0	0	13	24
Canisteo town, Steuben County.....	3,391	3,344	15	3	10	0	1	18	32
Canton village, St. Lawrence County.....	6,314	5,557	393	29	118	0	90	127	279
Canton town, St. Lawrence County.....	10,995	10,105	408	46	136	0	96	204	319
Cape Vincent village, Jefferson County.....	726	707	3	0	0	1	6	9	17
Cape Vincent town, Jefferson County.....	2,777	2,137	481	5	5	2	127	20	247
Carle Place CDP, Nassau County.....	4,981	4,193	105	4	392	0	190	97	552
Carlisle town, Schoharie County.....	1,948	1,876	24	6	5	0	4	33	71
Carlton town, Orleans County.....	2,994	2,790	67	28	9	0	39	61	107
Carmel town, Putnam County.....	34,305	31,600	671	37	608	5	820	564	3,469
Carmel Hamlet CDP, Putnam County.....	6,817	6,158	207	11	127	0	198	116	896
Caroga town, Fulton County.....	1,205	1,185	0	1	2	0	1	16	2
Caroga Lake CDP, Fulton County.....	518	507	0	1	2	0	0	8	1
Caroline town, Tompkins County.....	3,282	3,073	69	11	31	2	16	80	55
Carroll town, Chautauqua County.....	3,524	3,428	13	20	5	1	13	44	46
Carrollton town, Cattaraugus County.....	1,297	1,259	7	13	5	0	0	13	5
Carthage village, Jefferson County.....	3,747	3,371	141	18	60	9	54	94	173
Cassadaga village, Chautauqua County.....	634	623	1	1	2	0	0	7	5
Castile village, Wyoming County.....	1,015	1,001	3	2	2	0	0	7	13
Castile town, Wyoming County.....	2,906	2,835	14	6	2	0	16	33	64

Table 4.

Race and Hispanic or Latino Origin: 2010—Con.

[For information on confidentiality protection, nonsampling error, and definitions, see Selected Appendixes at <www.census.gov/prod/cen2010/cph-1-a.pdf>]

Not Hispanic or Latino								State County Place and County Subdivision
Total	One race						Two or More Races	
	White	Black or African American	American Indian and Alaska Native	Asian	Native Hawaiian and Other Pacific Islander	Some Other Race		
								PLACE AND COUNTY SUBDIVISION—Con.
425,770	373,782	24,428	847	18,880	98	918	6,817	Brookhaven town, Suffolk County
2,008,415	893,306	799,066	4,638	260,129	633	10,633	40,010	Brooklyn borough, Kings County
3,246	2,485	372	8	351	0	8	22	Brookville village, Nassau County
939	909	7	10	4	0	0	9	Broome town, Schoharie County
1,104	1,078	4	2	8	0	0	12	Brownville village, Jefferson County
6,177	5,991	41	19	38	6	1	81	Brownville town, Jefferson County
11,743	11,161	205	18	191	2	12	154	Brunswick town, Rensselaer County
471	456	0	7	0	0	0	8	Brushton village, Franklin County
4,417	4,309	13	12	18	1	6	58	Brutus town, Cayuga County
1,873	1,751	62	0	33	0	4	23	Buchanan village, Westchester County
233,791	119,801	97,637	1,597	8,313	79	445	5,919	Buffalo city, Erie County
337	325	3	1	1	0	0	7	Burdett village, Schuyler County
204	202	0	0	0	0	0	2	Burke village, Franklin County
1,453	1,420	6	7	5	0	1	14	Burke town, Franklin County
1,131	1,102	10	0	3	0	0	16	Burlington town, Otsego County
1,173	1,158	1	3	0	0	0	11	Burns town, Allegany County
388	371	4	5	3	0	0	5	Busti CDP, Chautauqua County
7,280	7,064	40	22	79	0	5	70	Busti town, Chautauqua County
1,973	1,874	65	4	3	0	1	26	Butler town, Wayne County
1,759	1,727	7	3	3	0	0	19	Butternuts town, Otsego County
47	44	1	0	0	0	0	2	Byersville CDP, Livingston County
2,253	2,197	9	9	8	0	0	30	Byron town, Genesee County
1,314	1,252	21	3	11	0	0	27	Cairo CDP, Greene County
6,377	6,132	68	23	50	0	4	100	Cairo town, Greene County
3,006	2,307	467	21	72	10	12	117	Calcium CDP, Jefferson County
2,170	2,048	74	1	15	0	4	28	Caledonia village, Livingston County
4,179	3,994	112	2	24	2	5	40	Caledonia town, Livingston County
153	150	1	0	1	0	0	1	Callicoon CDP, Sullivan County
2,931	2,803	34	2	51	0	8	33	Callicoon town, Sullivan County
6,057	5,418	493	9	57	0	7	73	Calverton CDP, Suffolk County
5,762	5,561	86	42	13	6	1	53	Cambria town, Niagara County
1,846	1,782	20	2	16	0	1	25	Cambridge village, Washington County
2,003	1,957	10	3	16	0	4	13	Cambridge town, Washington County
2,215	2,174	8	6	7	0	0	20	Camden village, Oneida County
4,884	4,801	37	7	11	0	0	28	Camden town, Oneida County
934	912	7	3	0	0	0	12	Cameron town, Steuben County
1,191	1,126	41	5	2	0	0	17	Camillus village, Onondaga County
23,735	22,547	431	104	341	7	21	284	Camillus town, Onondaga County
708	688	1	0	1	0	0	18	Campbell CDP, Steuben County
3,368	3,285	12	3	9	0	0	59	Campbell town, Steuben County
1,673	1,563	71	1	13	0	7	18	Canaan town, Columbia County
1,656	1,633	3	5	4	0	0	11	Canadice town, Ontario County
2,178	2,087	49	7	14	0	0	21	Canajoharie village, Montgomery County
3,662	3,530	56	9	16	3	1	47	Canajoharie town, Montgomery County
10,330	9,889	181	30	68	0	3	159	Canandaigua city, Ontario County
9,833	9,505	97	19	116	0	4	92	Canandaigua town, Ontario County
543	533	1	3	0	0	0	6	Canaseraga village, Allegany County
4,710	4,540	39	24	26	0	1	80	Canastota village, Madison County
837	821	4	1	0	0	0	11	Candor village, Tioga County
5,206	5,077	49	5	7	2	5	61	Candor town, Tioga County
2,489	2,342	36	3	79	0	3	26	Caneadea town, Allegany County
2,246	2,216	11	1	8	0	0	10	Canisteo village, Steuben County
3,359	3,319	14	2	10	0	0	14	Canisteo town, Steuben County
6,035	5,435	358	26	115	0	7	94	Canton village, St. Lawrence County
10,676	9,962	373	41	133	0	7	160	Canton town, St. Lawrence County
709	697	3	0	0	1	0	8	Cape Vincent village, Jefferson County
2,530	2,044	443	1	4	2	17	19	Cape Vincent town, Jefferson County
4,429	3,881	90	0	391	0	18	49	Carle Place CDP, Nassau County
1,877	1,819	15	6	5	0	0	32	Carlisle town, Schoharie County
2,887	2,744	67	17	9	0	1	49	Carlton town, Orleans County
30,836	29,303	545	24	588	5	56	315	Carmel town, Putnam County
5,921	5,552	165	10	123	0	8	63	Carmel Hamlet CDP, Putnam County
1,203	1,184	0	1	2	0	1	15	Caroga town, Fulton County
517	507	0	1	2	0	0	7	Caroga Lake CDP, Fulton County
3,227	3,041	68	4	31	2	6	75	Caroline town, Tompkins County
3,478	3,402	13	16	5	0	1	41	Carroll town, Chautauqua County
1,292	1,255	7	12	5	0	0	13	Carrollton town, Cattaraugus County
3,574	3,282	133	17	58	9	1	74	Carthage village, Jefferson County
629	618	1	1	2	0	0	7	Cassadaga village, Chautauqua County
1,002	991	2	2	2	0	0	5	Castile village, Wyoming County
2,842	2,802	12	6	2	0	0	20	Castile town, Wyoming County

Table 4.

Race and Hispanic or Latino Origin: 2010—Con.

[For information on confidentiality protection, nonsampling error, and definitions, see Selected Appendixes at <www.census.gov/prod/cen2010/cph-1-a.pdf>]

State County Place and County Subdivision	Total population	Race						Two or More Races	Hispanic or Latino (of any race)
		One race							
		White	Black or African American	American Indian and Alaska Native	Asian	Native Hawaiian and Other Pacific Islander	Some Other Race		
PLACE AND COUNTY SUBDIVISION—Con.									
Castleton-on-Hudson village, Rensselaer County.....	1,473	1,429	19	0	4	0	8	13	38
Castorland village, Lewis County.....	351	344	2	0	1	0	0	4	10
Catharine town, Schuyler County.....	1,762	1,720	11	7	0	0	3	21	12
Catlin town, Chemung County.....	2,618	2,556	12	7	13	0	4	26	20
Cato village, Cayuga County.....	532	513	0	1	0	0	0	18	7
Cato town, Cayuga County.....	2,537	2,465	15	10	14	0	7	26	21
Caton town, Steuben County.....	2,179	2,130	9	1	5	0	4	30	13
Catskill village, Greene County.....	4,081	3,207	506	25	54	1	123	165	368
Catskill town, Greene County.....	11,775	10,354	719	42	113	1	194	352	695
Cattaraugus village, Cattaraugus County.....	1,002	986	3	7	0	0	1	5	19
Cattaraugus Reservation, Cattaraugus County.....	314	20	0	283	0	0	0	11	11
Cattaraugus Reservation, Erie County.....	1,833	150	2	1,609	7	0	1	64	65
Cattaraugus Reservation, Chautauqua County.....	38	9	0	26	0	0	0	3	5
Cayuga village, Cayuga County.....	549	533	5	1	1	0	0	9	1
Cayuga Heights village, Tompkins County...	3,729	2,966	78	5	550	1	32	97	177
Cayuta town, Schuyler County.....	556	532	4	2	6	0	1	11	4
Cazenovia village, Madison County.....	2,835	2,688	55	8	32	0	20	32	85
Cazenovia town, Madison County.....	7,086	6,856	65	15	48	6	30	66	153
Cedarhurst village, Nassau County.....	6,592	5,790	145	3	237	0	342	75	705
Celoron village, Chautauqua County.....	1,112	1,066	9	2	6	0	10	19	32
Centereach CDP, Suffolk County.....	31,578	26,956	970	37	1,956	7	1,011	641	3,575
Center Moriches CDP, Suffolk County.....	7,580	6,787	263	15	108	1	224	182	776
Centerport CDP, Suffolk County.....	5,508	5,302	27	3	102	1	11	62	194
Centerville town, Allegany County.....	822	803	1	2	0	0	10	6	10
Central Bridge CDP, Schoharie County.....	593	578	3	0	3	0	1	8	8
Central Islip CDP, Suffolk County.....	34,450	15,037	8,600	303	1,158	13	7,322	2,017	17,938
Central Square village, Oswego County.....	1,848	1,805	1	10	10	0	1	21	22
Centre Island village, Nassau County.....	410	385	0	0	15	0	8	2	30
Chadwicks CDP, Oneida County.....	1,506	1,460	14	4	9	0	4	15	55
Champion town, Jefferson County.....	4,494	4,147	127	17	63	3	40	97	144
Champlain village, Clinton County.....	1,101	1,060	2	3	15	0	0	21	28
Champlain town, Clinton County.....	5,754	5,577	22	14	62	2	11	66	79
Chappaqua CDP, Westchester County.....	1,436	1,173	28	0	180	0	10	45	112
Charleston town, Montgomery County.....	1,373	1,334	5	1	10	1	4	18	25
Charlotte town, Chautauqua County.....	1,729	1,693	3	5	5	0	8	15	35
Charlton town, Saratoga County.....	4,133	4,042	14	4	21	0	29	23	65
Chateaugay village, Franklin County.....	833	819	2	2	1	6	0	3	6
Chateaugay town, Franklin County.....	2,155	1,983	122	13	2	6	14	15	52
Chatham village, Columbia County.....	1,770	1,571	60	6	36	2	37	58	89
Chatham town, Columbia County.....	4,128	3,911	79	3	29	1	33	72	92
Chaumont village, Jefferson County.....	624	604	3	0	3	0	5	9	7
Chautauqua CDP, Chautauqua County.....	191	190	0	0	1	0	0	0	2
Chautauqua town, Chautauqua County.....	4,464	4,281	97	8	10	4	19	45	103
Chautauqua Lake UT, Chautauqua County..	0	0	0	0	0	0	0	0	0
Chazy CDP, Clinton County.....	565	546	5	0	3	0	1	10	6
Chazy town, Clinton County.....	4,284	4,179	28	10	20	2	8	37	34
Cheektowaga CDP, Erie County.....	75,178	65,225	6,881	189	1,252	12	427	1,192	1,672
Cheektowaga town, Erie County.....	88,226	77,769	7,069	223	1,336	14	459	1,356	1,900
Chemung town, Chemung County.....	2,563	2,490	11	9	6	0	16	31	43
Chenango town, Broome County.....	11,252	10,812	91	24	93	0	46	186	166
Chenango Bridge CDP, Broome County.....	2,883	2,776	22	10	30	0	1	44	32
Cherry Creek village, Chautauqua County...	461	453	1	0	2	0	2	3	12
Cherry Creek town, Chautauqua County.....	1,118	1,089	6	1	2	0	2	18	24
Cherry Valley village, Otsego County.....	520	500	6	3	0	0	0	11	5
Cherry Valley town, Otsego County.....	1,223	1,194	8	5	2	0	2	12	9
Chester village, Orange County.....	3,969	2,771	469	24	247	1	301	156	698
Chester town, Orange County.....	11,981	9,660	911	49	492	1	521	347	1,669
Chester town, Warren County.....	3,355	3,285	15	5	12	0	12	26	51
Chesterfield town, Essex County.....	2,445	2,398	4	3	8	0	1	31	14
Chestertown CDP, Warren County.....	677	657	4	1	1	0	8	6	30
Chestnut Ridge village, Rockland County....	7,916	5,438	1,387	5	644	6	245	191	875
Chili town, Monroe County.....	28,625	25,063	2,177	66	609	11	254	445	796
Chittenango village, Madison County.....	5,081	4,886	54	34	23	0	5	79	89
Churchville village, Monroe County.....	1,961	1,876	25	4	21	0	7	28	34
Cicero town, Onondaga County.....	31,632	30,121	527	105	312	12	136	419	517
Cincinnatus town, Cortland County.....	1,056	1,023	5	5	5	0	10	8	21
Clare town, St. Lawrence County.....	105	100	2	1	0	0	0	2	0
Clarence CDP, Erie County.....	2,646	2,592	14	5	20	0	4	11	21
Clarence town, Erie County.....	30,673	28,785	350	31	1,093	6	68	340	418
Clarence Center CDP, Erie County.....	2,257	2,134	24	2	54	0	0	43	26

Table 4.

Race and Hispanic or Latino Origin: 2010—Con.

[For information on confidentiality protection, nonsampling error, and definitions, see Selected Appendixes at <www.census.gov/prod/cen2010/cph-1-a.pdf>]

Not Hispanic or Latino								State County Place and County Subdivision
Total	One race						Two or More Races	
	White	Black or African American	American Indian and Alaska Native	Asian	Native Hawaiian and Other Pacific Islander	Some Other Race		
								PLACE AND COUNTY SUBDIVISION—Con.
1,435	1,403	19	0	4	0	0	9	Castleton-on-Hudson village, Rensselaer County
341	334	2	0	1	0	0	4	Castorland village, Lewis County
1,750	1,710	11	7	0	0	2	20	Catharine town, Schuyler County
2,598	2,543	11	7	13	0	0	24	Catlin town, Chemung County
525	509	0	0	0	0	0	16	Cato village, Cayuga County
2,516	2,454	15	10	14	0	0	23	Cato town, Cayuga County
2,166	2,123	9	1	5	0	3	25	Caton town, Steuben County
3,713	3,009	476	19	54	1	14	140	Catskill village, Greene County
11,080	9,937	673	32	108	1	32	297	Catskill town, Greene County
983	969	2	7	0	0	0	5	Cattaraugus village, Cattaraugus County
								Cattaraugus Reservation, Cattaraugus County
303	20	0	273	0	0	0	10	Cattaraugus Reservation, Erie County
1,768	145	2	1,554	7	0	0	60	Cattaraugus Reservation, Chautauqua County
33	9	0	21	0	0	0	3	Cayuga village, Cayuga County
548	532	5	1	1	0	0	9	Cayuga Heights village, Tompkins County
3,552	2,840	73	3	547	1	10	78	Cayuta town, Schuyler County
552	529	4	2	6	0	1	10	Cazenovia village, Madison County
2,750	2,632	53	7	30	0	3	25	Cazenovia town, Madison County
6,933	6,752	60	14	46	1	4	56	Cedarhurst village, Nassau County
5,887	5,423	134	2	236	0	42	50	Celoron village, Chautauqua County
1,080	1,050	8	2	6	0	0	14	Centerreach CDP, Suffolk County
28,003	24,749	834	23	1,950	7	36	404	Center Moriches CDP, Suffolk County
6,804	6,313	248	5	105	1	10	122	Centerport CDP, Suffolk County
5,314	5,127	26	1	102	0	1	57	Centerville town, Allegany County
812	802	1	2	0	0	1	6	Central Bridge CDP, Schoharie County
585	571	3	0	3	0	0	8	Central Islip CDP, Suffolk County
16,512	6,683	7,740	110	1,112	5	154	708	Central Square village, Oswego County
1,826	1,785	1	10	10	0	1	19	Centre Island village, Nassau County
380	362	0	0	15	0	3	0	Chadwicks CDP, Oneida County
1,451	1,412	10	4	9	0	2	14	Champion town, Jefferson County
4,350	4,072	118	16	62	3	3	76	Champlain village, Clinton County
1,073	1,039	1	3	15	0	0	15	Champlain town, Clinton County
5,675	5,525	20	14	62	1	2	51	Chappaqua CDP, Westchester County
1,324	1,084	28	0	180	0	1	31	Charleston town, Montgomery County
1,348	1,319	5	1	10	1	0	12	Charlotte town, Chautauqua County
1,694	1,669	3	5	5	0	0	12	Charlton town, Saratoga County
4,068	4,007	13	3	21	0	1	23	Chateaugay village, Franklin County
827	814	2	1	1	6	0	3	Chateaugay town, Franklin County
2,103	1,950	116	11	2	6	5	13	Chatham village, Columbia County
1,681	1,531	59	5	36	1	6	43	Chatham town, Columbia County
4,036	3,859	77	2	28	1	8	61	Chaumont village, Jefferson County
617	598	3	0	3	0	4	9	Chautauqua CDP, Chautauqua County
189	189	0	0	0	0	0	0	Chautauqua town, Chautauqua County
4,361	4,205	96	8	8	4	3	37	Chautauqua Lake UT, Chautauqua County
0	0	0	0	0	0	0	0	Chazy CDP, Clinton County
559	541	5	0	3	0	1	9	Chazy town, Clinton County
4,250	4,153	25	10	20	2	6	34	Cheektowaga CDP, Erie County
73,506	64,288	6,716	171	1,249	9	81	992	Cheektowaga town, Erie County
86,326	76,673	6,898	200	1,333	10	88	1,124	Chemung town, Chemung County
2,520	2,469	10	9	6	0	2	24	Chenango town, Broome County
11,086	10,711	79	23	93	0	9	171	Chenango Bridge CDP, Broome County
2,851	2,754	19	10	30	0	0	38	Cherry Creek village, Chautauqua County
449	443	1	0	2	0	0	3	Cherry Creek town, Chautauqua County
1,094	1,074	6	1	2	0	0	11	Cherry Valley village, Otsego County
515	497	6	3	0	0	0	9	Cherry Valley town, Otsego County
1,214	1,188	8	5	2	0	1	10	Chester village, Orange County
3,271	2,445	443	20	246	1	9	107	Chester town, Orange County
10,312	8,695	812	38	490	1	23	253	Chesterfield town, Essex County
3,304	3,248	14	5	12	0	0	25	Chestertown CDP, Warren County
2,431	2,387	4	3	8	0	0	29	Chestnut Ridge village, Rockland County
647	635	4	1	1	0	0	6	Chili town, Monroe County
7,041	4,922	1,337	3	626	6	25	122	Chittanooga village, Madison County
27,829	24,603	2,110	63	604	11	76	362	Churchville village, Monroe County
4,992	4,819	51	34	23	0	0	65	Cicero town, Onondaga County
1,927	1,851	25	4	21	0	0	26	Cincinnati town, Cortland County
31,115	29,804	501	96	311	3	38	362	Clare town, St. Lawrence County
1,035	1,014	5	1	5	0	3	7	Clarence CDP, Erie County
105	100	2	1	0	0	0	2	Clarence town, Erie County
2,625	2,576	12	5	20	0	1	11	Clarence Center CDP, Erie County
30,255	28,451	345	30	1,089	6	23	311	
2,231	2,109	24	1	54	0	0	43	

Table 4.

Race and Hispanic or Latino Origin: 2010—Con.

[For information on confidentiality protection, nonsampling error, and definitions, see Selected Appendixes at <www.census.gov/prod/cen2010/cph-1-a.pdf>]

State County Place and County Subdivision	Total population	Race						Two or More Races	Hispanic or Latino (of any race)
		One race							
		White	Black or African American	American Indian and Alaska Native	Asian	Native Hawaiian and Other Pacific Islander	Some Other Race		
PLACE AND COUNTY SUBDIVISION—Con.									
Clarendon town, Orleans County.....	3,648	3,530	35	11	14	0	22	36	83
Clark Mills CDP, Oneida County.....	1,905	1,804	19	6	29	0	10	37	35
Clarkson CDP, Monroe County.....	4,358	4,044	104	19	59	2	48	82	131
Clarkson town, Monroe County.....	6,736	6,293	143	24	70	6	90	110	237
Clarkstown town, Rockland County.....	84,187	62,210	8,091	193	8,800	22	2,870	2,001	9,831
Clarksville town, Allegany County.....	1,161	1,140	4	0	0	0	6	11	13
Claverack town, Columbia County.....	6,021	5,621	180	4	44	1	49	122	205
Claverack-Red Mills CDP, Columbia County	913	876	17	1	6	0	1	12	13
Clay town, Onondaga County.....	58,206	52,324	2,524	266	1,430	20	329	1,313	1,472
Clayton village, Jefferson County.....	1,978	1,891	33	9	5	0	19	21	57
Clayton town, Jefferson County.....	5,153	4,989	50	12	12	3	31	56	104
Clayville village, Oneida County.....	350	339	6	0	1	0	1	3	2
Clermont town, Columbia County.....	1,965	1,854	16	5	23	1	22	44	103
Cleveland village, Oswego County.....	750	729	3	5	7	0	3	3	9
Clifton town, St. Lawrence County.....	751	724	1	3	0	0	2	21	12
Clifton Park town, Saratoga County.....	36,705	33,416	682	39	1,679	2	245	642	1,002
Clifton Springs village, Ontario County.....	2,127	2,048	20	1	21	1	16	20	52
Clinton town, Clinton County.....	737	709	2	2	4	0	2	18	6
Clinton town, Dutchess County.....	4,312	4,031	106	7	50	1	53	64	161
Clinton village, Oneida County.....	1,942	1,853	17	4	40	0	1	27	32
Clintondale CDP, Ulster County.....	1,452	1,299	52	2	34	0	25	40	121
Clyde village, Wayne County.....	2,093	1,887	94	5	10	0	12	85	83
Clymer town, Chautauqua County.....	1,698	1,671	2	1	2	0	1	21	11
Cobleskill village, Schoharie County.....	4,678	4,221	197	14	87	2	66	91	220
Cobleskill town, Schoharie County.....	6,625	6,114	204	16	108	2	72	109	269
Cochecton town, Sullivan County.....	1,372	1,305	33	2	10	0	9	13	57
Coeymans town, Albany County.....	7,418	6,893	215	16	56	1	78	159	364
Cohocton village, Steuben County.....	838	811	3	1	1	0	0	22	11
Cohocton town, Steuben County.....	2,561	2,496	6	5	7	0	3	44	32
Cohoes city, Albany County.....	16,168	14,582	754	39	142	0	166	485	606
Colchester town, Delaware County.....	2,077	2,034	12	3	6	0	1	21	39
Cold Brook village, Herkimer County.....	329	326	0	0	0	0	0	3	2
Colden town, Erie County.....	3,265	3,220	3	8	14	2	2	16	17
Coldspring town, Cattaraugus County.....	663	641	2	14	0	0	1	5	7
Cold Spring village, Putnam County.....	2,013	1,877	14	6	41	3	30	42	116
Cold Spring Harbor CDP, Suffolk County....	5,070	4,838	34	0	115	0	32	51	194
Colesville town, Broome County.....	5,232	5,088	27	8	20	0	6	83	79
Collins town, Erie County.....	6,601	5,013	1,127	190	15	0	184	72	457
Colonie village, Albany County.....	7,793	6,759	359	6	508	0	26	135	203
Colonie town, Albany County.....	81,591	69,541	4,288	121	5,353	15	690	1,583	2,526
Colton CDP, St. Lawrence County.....	345	333	1	2	7	0	0	2	3
Colton town, St. Lawrence County.....	1,451	1,424	3	5	10	0	1	8	6
Columbia town, Herkimer County.....	1,580	1,533	9	5	5	0	5	23	21
Columbus town, Chenango County.....	975	952	2	2	0	0	0	19	7
Commack CDP, Suffolk County.....	36,124	33,080	325	35	1,963	4	289	428	1,722
Concord town, Erie County.....	8,494	8,268	55	42	36	1	14	78	151
Conesus town, Livingston County.....	2,473	2,420	11	9	6	3	2	22	12
Conesus Hamlet CDP, Livingston County....	308	295	6	0	1	0	0	6	6
Conesus Lake CDP, Livingston County.....	2,584	2,514	11	11	22	2	2	22	21
Conesville town, Schoharie County.....	734	711	7	2	2	0	0	12	20
Conewango town, Cattaraugus County.....	1,857	1,822	5	6	5	0	6	13	18
Congers CDP, Rockland County.....	8,363	6,721	273	33	982	1	169	184	954
Conklin town, Broome County.....	5,441	5,267	56	16	16	0	13	73	76
Conquest town, Cayuga County.....	1,819	1,791	5	4	0	0	6	13	14
Constable town, Franklin County.....	1,566	1,532	7	16	1	1	1	8	16
Constableville village, Lewis County.....	242	239	0	1	0	0	0	2	1
Constantia CDP, Oswego County.....	1,182	1,156	1	8	2	0	4	11	8
Constantia town, Oswego County.....	4,973	4,869	11	22	15	0	9	47	27
Coopers Plains CDP, Steuben County.....	598	580	7	1	0	0	0	10	7
Cooperstown village, Otsego County.....	1,852	1,740	7	1	78	0	6	20	58
Copake town, Columbia County.....	3,615	3,470	33	3	26	2	30	51	130
Copake Lake CDP, Columbia County.....	823	803	4	3	3	0	5	5	23
Copenhagen village, Lewis County.....	801	772	7	2	7	0	2	11	18
Copieague CDP, Suffolk County.....	22,993	16,892	1,736	74	507	1	2,978	805	7,523
Coram CDP, Suffolk County.....	39,113	30,260	4,127	73	1,975	10	1,468	1,200	5,307
Corfu village, Genesee County.....	709	691	5	0	2	0	2	9	14
Corinth village, Saratoga County.....	2,559	2,459	12	4	18	2	15	49	34
Corinth town, Saratoga County.....	6,531	6,336	27	10	27	4	23	104	80
Corning city, Steuben County.....	11,183	10,269	356	32	202	1	63	260	271
Corning town, Steuben County.....	6,270	5,901	173	16	94	0	10	76	72
Cornwall town, Orange County.....	12,646	11,635	250	35	219	7	185	315	1,046
Cornwall-on-Hudson village, Orange County	3,018	2,842	33	2	50	0	17	74	173
Cortland city, Cortland County.....	19,204	17,820	547	48	180	4	164	441	623

Table 4.

Race and Hispanic or Latino Origin: 2010—Con.

[For information on confidentiality protection, nonsampling error, and definitions, see Selected Appendixes at <www.census.gov/prod/cen2010/cph-1-a.pdf>]

Not Hispanic or Latino								State County Place and County Subdivision
Total	One race						Two or More Races	
	White	Black or African American	American Indian and Alaska Native	Asian	Native Hawaiian and Other Pacific Islander	Some Other Race		
PLACE AND COUNTY SUBDIVISION—Con.								
3,565	3,484	34	11	14	0	0	22	Clarendon town, Orleans County
1,870	1,793	19	6	29	0	0	23	Clark Mills CDP, Oneida County
4,227	3,967	101	17	59	1	7	75	Clarkson CDP, Monroe County
6,499	6,161	140	22	70	5	7	94	Clarkson town, Monroe County
74,356	56,369	7,598	111	8,748	5	198	1,327	Clarkstown town, Rockland County
1,148	1,133	4	0	0	0	0	11	Clarksville town, Allegany County
5,816	5,489	166	4	44	0	3	110	Claverack town, Columbia County
900	865	17	1	6	0	0	11	Claverack-Red Mills CDP, Columbia County
56,734	51,459	2,398	228	1,426	17	48	1,158	Clay town, Onondaga County
1,921	1,858	33	7	4	0	0	19	Clayton village, Jefferson County
5,049	4,926	48	10	11	1	4	49	Clayton town, Jefferson County
348	338	6	0	1	0	0	3	Clayville village, Oneida County
1,862	1,770	14	5	23	0	9	41	Clermont town, Columbia County
741	725	3	1	7	0	2	3	Cleveland village, Oswego County
739	720	1	3	0	0	0	15	Clifton town, St. Lawrence County
35,703	32,734	646	34	1,668	1	62	558	Clifton Park town, Saratoga County
2,075	2,017	20	1	21	1	2	13	Clifton Springs village, Ontario County
731	707	2	1	4	0	0	17	Clinton town, Clinton County
4,151	3,930	97	5	50	1	12	56	Clinton town, Dutchess County
1,910	1,826	17	2	40	0	1	24	Clinton village, Oneida County
1,331	1,223	51	2	33	0	0	22	Clintondale CDP, Ulster County
2,010	1,829	94	1	10	0	1	75	Clyde village, Wayne County
1,687	1,668	0	1	2	0	0	16	Clymer town, Chautauqua County
4,458	4,097	178	11	87	2	12	71	Cobleskill village, Schoharie County
6,356	5,955	184	11	108	2	13	83	Cobleskill town, Schoharie County
1,315	1,266	29	0	10	0	4	6	Cochecton town, Sullivan County
7,054	6,666	187	14	50	1	8	128	Coeymans town, Albany County
827	810	3	1	1	0	0	12	Cohocton village, Steuben County
2,529	2,485	5	4	7	0	1	27	Cohocton town, Steuben County
15,562	14,269	691	30	141	0	23	408	Cohoes city, Albany County
2,038	1,998	12	2	6	0	0	20	Colchester town, Delaware County
327	324	0	0	0	0	0	3	Cold Brook village, Herkimer County
3,248	3,203	3	8	14	2	2	16	Colden town, Erie County
656	636	2	13	0	0	0	5	Coldspring town, Cattaraugus County
1,897	1,805	14	5	41	2	0	30	Cold Spring village, Putnam County
4,876	4,683	34	0	113	0	4	42	Cold Spring Harbor CDP, Suffolk County
5,153	5,032	25	8	20	0	2	66	Colesville town, Broome County
6,144	4,809	1,048	181	15	0	35	56	Collins town, Erie County
7,590	6,627	344	5	508	0	0	106	Colonie village, Albany County
79,065	68,088	4,061	79	5,342	14	125	1,356	Colonie town, Albany County
342	330	1	2	7	0	0	2	Colton CDP, St. Lawrence County
1,445	1,419	3	5	10	0	0	8	Colton town, St. Lawrence County
1,559	1,524	9	5	5	0	1	15	Columbia town, Herkimer County
968	947	2	0	0	0	0	19	Columbus town, Chenango County
34,402	31,750	297	19	1,951	2	63	320	Commack CDP, Suffolk County
8,343	8,160	49	32	36	1	1	64	Concord town, Erie County
2,461	2,411	11	9	6	2	0	22	Conesus town, Livingston County
302	289	6	0	1	0	0	6	Conesus Hamlet CDP, Livingston County
2,563	2,497	11	11	22	2	0	20	Conesus Lake CDP, Livingston County
714	691	7	2	2	0	0	12	Conesville town, Schoharie County
1,839	1,814	5	5	5	0	0	10	Conewango town, Cattaraugus County
7,409	6,016	240	25	978	1	17	132	Congers CDP, Rockland County
5,365	5,218	53	8	16	0	3	67	Conklin town, Broome County
1,805	1,786	5	4	0	0	1	9	Conquest town, Cayuga County
1,550	1,518	6	16	1	0	1	8	Constable town, Franklin County
241	238	0	1	0	0	0	2	Constableville village, Lewis County
1,174	1,151	1	6	2	0	3	11	Constantia CDP, Oswego County
4,946	4,853	11	16	15	0	5	46	Constantia town, Oswego County
591	575	5	1	0	0	0	10	Coopers Plains CDP, Steuben County
1,794	1,692	6	1	77	0	0	18	Cooperstown village, Otsego County
3,485	3,382	28	3	25	2	3	42	Copake town, Columbia County
800	786	4	3	3	0	0	4	Copake Lake CDP, Columbia County
783	764	7	1	6	0	0	5	Copenhagen village, Lewis County
15,470	13,167	1,455	43	464	0	57	284	Copiague CDP, Suffolk County
33,806	27,073	3,842	51	1,952	8	96	784	Coram CDP, Suffolk County
695	682	4	0	2	0	0	7	Corfu village, Genesee County
2,525	2,438	12	4	17	2	5	47	Corinth village, Saratoga County
6,451	6,277	24	8	26	4	12	100	Corinth town, Saratoga County
10,912	10,113	346	23	197	0	12	221	Corning city, Steuben County
6,198	5,849	168	14	94	0	1	72	Corning town, Steuben County
11,600	10,916	221	28	212	5	11	207	Cornwall town, Orange County
2,845	2,700	31	1	50	0	5	58	Cornwall-on-Hudson village, Orange County
18,581	17,479	503	47	178	2	3	369	Cortland city, Cortland County

Table 4.

Race and Hispanic or Latino Origin: 2010—Con.

[For information on confidentiality protection, nonsampling error, and definitions, see Selected Appendixes at <www.census.gov/prod/cen2010/cph-1-a.pdf>]

State County Place and County Subdivision	Total population	Race							Two or More Races	Hispanic or Latino (of any race)
		One race								
		White	Black or African American	American Indian and Alaska Native	Asian	Native Hawaiian and Other Pacific Islander	Some Other Race			
PLACE AND COUNTY SUBDIVISION—Con.										
Cortlandt town, Westchester County.....	41,592	35,143	2,229	64	1,504	8	1,532	1,112	5,324	
Cortlandville town, Cortland County.....	8,509	8,068	108	31	126	0	30	146	128	
Cortland West CDP, Cortland County.....	1,356	1,298	6	6	24	0	5	17	19	
Country Knolls CDP, Saratoga County.....	2,224	2,118	14	1	44	0	10	37	56	
Cove Neck village, Nassau County.....	286	275	1	0	4	0	0	6	14	
Coventry town, Chenango County.....	1,655	1,595	4	13	13	1	3	26	28	
Covert town, Seneca County.....	2,154	2,081	17	7	17	0	5	27	21	
Covington town, Wyoming County.....	1,232	1,214	4	3	2	0	1	8	30	
Coxsackie village, Greene County.....	2,813	2,637	73	7	24	2	20	50	127	
Coxsackie town, Greene County.....	8,918	6,742	1,782	40	68	4	199	83	759	
Cragmoor CDP, Ulster County.....	449	435	3	0	4	0	3	4	20	
Cranberry Lake CDP, St. Lawrence County.....	200	199	0	1	0	0	0	0	0	
Crawford town, Orange County.....	9,316	8,317	362	22	146	6	226	237	924	
Croghan village, Lewis County.....	618	601	6	0	4	1	0	6	2	
Croghan town, Lewis County.....	3,093	3,027	16	1	8	0	4	37	27	
Crompond CDP, Westchester County.....	2,292	2,017	101	1	128	0	15	30	161	
Croton-on-Hudson village, Westchester County.....	8,070	6,991	234	19	297	1	294	234	921	
Crown Heights CDP, Dutchess County.....	2,840	2,203	269	8	162	1	96	101	313	
Crown Point town, Essex County.....	2,024	1,978	3	0	18	0	11	14	23	
Crugers CDP, Westchester County.....	1,534	1,344	106	0	18	0	35	31	142	
Crystal Beach CDP, Ontario County.....	644	625	8	1	5	0	2	3	28	
Cuba village, Allegany County.....	1,575	1,534	11	5	4	0	7	14	26	
Cuba town, Allegany County.....	3,243	3,148	21	8	11	0	21	34	43	
Cumberland Head CDP, Clinton County.....	1,627	1,576	7	7	9	0	4	24	28	
Cumminsville CDP, Livingston County.....	183	178	0	0	1	0	1	3	0	
Cutchogue CDP, Suffolk County.....	3,349	3,172	59	1	28	0	67	22	242	
Cuyler town, Cortland County.....	980	939	1	4	7	0	1	28	19	
Cuylerville CDP, Livingston County.....	297	287	0	1	4	0	0	5	10	
Dalton CDP, Livingston County.....	362	354	2	0	0	0	0	6	4	
Danby town, Tompkins County.....	3,329	3,056	84	27	42	0	18	102	85	
Dannemora village, Clinton County.....	3,936	2,054	1,649	28	20	0	157	28	523	
Dannemora town, Clinton County.....	4,898	2,913	1,726	29	20	0	168	42	553	
Dansville village, Livingston County.....	4,719	4,519	48	15	39	0	34	64	106	
Dansville town, Steuben County.....	1,842	1,779	15	3	1	0	24	20	36	
Danube town, Herkimer County.....	1,039	1,023	1	2	5	0	1	7	5	
Darien town, Genesee County.....	3,158	3,116	4	3	4	0	1	30	36	
Davenport town, Delaware County.....	2,965	2,903	19	3	14	0	4	22	56	
Davenport Center CDP, Delaware County...	349	345	2	0	0	0	0	2	2	
Day town, Saratoga County.....	856	827	14	0	0	0	4	11	14	
Dayton town, Cattaraugus County.....	1,886	1,817	13	17	5	0	1	33	11	
Decatur town, Otsego County.....	353	345	3	0	1	0	0	4	5	
Deerfield town, Oneida County.....	4,273	4,171	22	1	43	1	4	31	47	
Deerpark town, Orange County.....	7,901	7,237	201	40	92	3	112	216	547	
Deer Park CDP, Suffolk County.....	27,745	20,786	3,340	65	1,877	2	940	735	3,364	
Deferiet village, Jefferson County.....	294	272	9	3	3	0	1	6	5	
De Kalb town, St. Lawrence County.....	2,434	2,375	12	11	2	0	8	26	31	
DeKalb Junction CDP, St. Lawrence County	519	513	0	0	0	0	0	6	7	
Delanson village, Schenectady County.....	377	367	1	0	1	0	0	8	5	
Delaware town, Sullivan County.....	2,670	2,252	324	8	11	3	41	31	185	
Delevar village, Cattaraugus County.....	1,089	1,062	3	4	10	0	1	9	4	
Delhi village, Delaware County.....	3,087	2,623	249	12	59	1	77	66	229	
Delhi town, Delaware County.....	5,117	4,577	271	12	79	2	83	93	257	
Denmark town, Lewis County.....	2,860	2,769	19	10	14	7	9	32	61	
Denning town, Ulster County.....	551	523	6	4	1	0	2	15	7	
Depauville CDP, Jefferson County.....	577	564	0	2	1	0	1	9	4	
Depew village, Erie County.....	15,303	14,763	184	34	101	1	38	182	261	
De Peyster town, St. Lawrence County.....	998	980	10	0	0	0	4	4	19	
Deposit village.....	1,663	1,606	26	4	1	0	4	22	46	
Broome County (part).....	819	798	8	1	1	0	4	7	18	
Delaware County (part).....	844	808	18	3	0	0	0	15	28	
Deposit town, Delaware County.....	1,712	1,636	40	5	3	0	3	25	50	
Dering Harbor village, Suffolk County.....	11	11	0	0	0	0	0	0	0	
DeRuyter village, Madison County.....	558	545	3	1	3	0	0	6	2	
DeRuyter town, Madison County.....	1,589	1,567	4	4	3	0	0	11	7	
De Witt town, Onondaga County.....	25,838	22,334	1,521	149	1,054	8	189	583	761	
Dexter village, Jefferson County.....	1,052	1,008	18	6	3	3	1	13	20	
Diana town, Lewis County.....	1,709	1,659	2	13	6	1	7	21	17	
Dickinson town, Broome County.....	5,278	4,754	330	2	58	0	35	99	138	
Dickinson town, Franklin County.....	823	806	2	3	3	0	0	9	3	
Dix town, Schuyler County.....	3,864	3,745	13	14	22	0	10	60	42	

Table 4.

Race and Hispanic or Latino Origin: 2010—Con.

[For information on confidentiality protection, nonsampling error, and definitions, see Selected Appendixes at <www.census.gov/prod/cen2010/cph-1-a.pdf>]

Not Hispanic or Latino								State County Place and County Subdivision
Total	One race						Two or More Races	
	White	Black or African American	American Indian and Alaska Native	Asian	Native Hawaiian and Other Pacific Islander	Some Other Race		
PLACE AND COUNTY SUBDIVISION—Con.								
36,268	31,976	1,994	30	1,479	7	112	670	Cortlandt town, Westchester County
8,381	7,985	101	29	126	0	3	137	Cortlandville town, Cortland County
1,337	1,285	6	5	24	0	2	15	Cortland West CDP, Cortland County
2,168	2,084	13	1	42	0	1	27	Country Knolls CDP, Saratoga County
272	264	1	0	4	0	0	3	Cove Neck village, Nassau County
1,627	1,580	4	13	13	1	0	16	Coventry town, Chenango County
2,133	2,066	17	7	14	0	2	27	Covert town, Seneca County
1,202	1,188	4	0	2	0	0	8	Covington town, Wyoming County
2,686	2,540	67	7	24	2	2	44	Coxsackie village, Greene County
8,159	6,277	1,649	35	66	4	60	68	Coxsackie town, Greene County
429	419	3	0	4	0	0	3	Cragsmoor CDP, Ulster County
200	199	0	1	0	0	0	0	Cranberry Lake CDP, St. Lawrence County
8,392	7,736	303	16	139	6	21	171	Crawford town, Orange County
616	600	6	0	3	1	0	6	Croghan village, Lewis County
3,066	3,009	14	1	8	0	0	34	Croghan town, Lewis County
2,131	1,896	81	1	128	0	1	24	Crompond CDP, Westchester County
7,149	6,458	201	7	296	0	28	159	Croton-on-Hudson village, Westchester County
2,527	2,015	251	8	162	0	12	79	Crown Heights CDP, Dutchess County
2,001	1,968	3	0	18	0	0	12	Crown Point town, Essex County
1,392	1,244	102	0	18	0	3	25	Crugers CDP, Westchester County
616	604	6	0	5	0	0	1	Crystal Beach CDP, Ontario County
1,549	1,515	11	5	4	0	1	13	Cuba village, Allegany County
3,200	3,127	21	8	11	0	1	32	Cuba town, Allegany County
1,599	1,555	6	7	9	0	2	20	Cumberland Head CDP, Clinton County
183	178	0	0	1	0	1	3	Cumminsville CDP, Livingston County
3,107	3,013	47	1	27	0	2	17	Cutchogue CDP, Suffolk County
961	925	1	3	7	0	0	25	Cuyler town, Cortland County
287	277	0	1	4	0	0	5	Cuylerville CDP, Livingston County
358	350	2	0	0	0	0	6	Dalton CDP, Livingston County
3,244	3,001	81	23	41	0	3	95	Danby town, Tompkins County
3,413	1,802	1,507	24	18	0	40	22	Dannemora village, Clinton County
4,345	2,645	1,579	24	18	0	43	36	Dannemora town, Clinton County
4,613	4,468	45	13	39	0	2	46	Dansville village, Livingston County
1,806	1,767	15	3	1	0	0	20	Dansville town, Steuben County
1,034	1,019	1	2	5	0	0	7	Danube town, Herkimer County
3,122	3,083	3	3	4	0	0	29	Darien town, Genesee County
2,909	2,853	18	3	14	0	2	19	Davenport town, Delaware County
347	343	2	0	0	0	0	2	Davenport Center CDP, Delaware County
842	821	14	0	0	0	0	7	Day town, Saratoga County
1,875	1,807	13	17	5	0	0	33	Dayton town, Cattaraugus County
348	340	3	0	1	0	0	4	Decatur town, Otsego County
4,226	4,134	22	1	43	1	1	24	Deerfield town, Oneida County
7,354	6,899	174	27	89	1	4	160	Deerpark town, Orange County
24,381	18,755	3,182	37	1,871	0	70	466	Deer Park CDP, Suffolk County
289	269	9	3	3	0	0	5	Deferiet village, Jefferson County
2,403	2,359	12	5	1	0	2	24	De Kalb town, St. Lawrence County
512	508	0	0	0	0	0	4	DeKalb Junction CDP, St. Lawrence County
372	364	1	0	1	0	0	6	Delanson village, Schenectady County
2,485	2,130	313	1	11	1	4	25	Delaware town, Sullivan County
1,085	1,059	3	4	10	0	0	9	Delevan village, Cattaraugus County
2,858	2,518	215	5	58	0	6	56	Delhi village, Delaware County
4,860	4,455	233	5	78	1	7	81	Delhi town, Delaware County
2,799	2,728	19	9	13	7	0	23	Denmark town, Lewis County
544	518	6	4	1	0	0	15	Denning town, Ulster County
573	561	0	2	1	0	0	9	Depauville CDP, Jefferson County
15,042	14,575	179	31	101	1	11	144	Depew village, Erie County
979	965	10	0	0	0	0	4	De Peyster town, St. Lawrence County
1,617	1,566	24	4	1	0	0	22	Deposit village
801	784	8	1	1	0	0	7	Broome County (part)
816	782	16	3	0	0	0	15	Delaware County (part)
1,662	1,593	36	5	3	0	0	25	Deposit town, Delaware County
11	11	0	0	0	0	0	0	Dering Harbor village, Suffolk County
556	543	3	1	3	0	0	6	DeRuyter village, Madison County
1,582	1,560	4	4	3	0	0	11	DeRuyter town, Madison County
25,077	21,890	1,448	136	1,047	8	33	515	De Witt town, Onondaga County
1,032	989	18	6	3	3	0	13	Dexter village, Jefferson County
1,692	1,654	2	10	6	1	1	18	Diana town, Lewis County
5,140	4,671	315	2	58	0	4	90	Dickinson town, Broome County
820	803	2	3	3	0	0	9	Dickinson town, Franklin County
3,822	3,717	12	14	22	0	2	55	Dix town, Schuyler County

Table 4.

Race and Hispanic or Latino Origin: 2010—Con.

[For information on confidentiality protection, nonsampling error, and definitions, see Selected Appendixes at <www.census.gov/prod/cen2010/cph-1-a.pdf>]

State County Place and County Subdivision	Total population	Race							Two or More Races	Hispanic or Latino (of any race)
		One race								
		White	Black or African American	American Indian and Alaska Native	Asian	Native Hawaiian and Other Pacific Islander	Some Other Race			
PLACE AND COUNTY SUBDIVISION—Con.										
Dix Hills CDP, Suffolk County.....	26,892	21,478	1,480	28	3,010	3	303	590	1,533	
Dobbs Ferry village, Westchester County....	10,875	8,548	788	9	932	11	320	267	1,141	
Dolgeville village.....	2,206	2,138	7	8	13	0	20	20	40	
Fulton County (part).....	131	128	2	0	0	0	0	1	8	
Herkimer County (part).....	2,075	2,010	5	8	13	0	20	19	32	
Dover town, Dutchess County.....	8,699	7,482	426	21	115	1	405	249	1,199	
Dover Plains CDP, Dutchess County.....	1,323	1,097	64	10	8	0	87	57	267	
Downsville CDP, Delaware County.....	617	602	3	0	0	0	1	11	4	
Dresden town, Washington County.....	652	634	4	0	0	0	1	13	11	
Dresden village, Yates County.....	308	297	0	2	2	0	0	7	39	
Dryden village, Tompkins County.....	1,890	1,790	25	7	14	0	14	40	48	
Dryden town, Tompkins County.....	14,435	13,138	424	46	276	5	131	415	441	
Duane town, Franklin County.....	174	173	0	0	0	0	1	0	2	
Duane Lake CDP, Schenectady County.....	323	318	0	0	4	0	0	1	5	
Duanesburg CDP, Schenectady County.....	391	380	4	0	3	0	0	4	23	
Duanesburg town, Schenectady County.....	6,122	5,983	27	8	26	0	11	67	102	
Dundee village, Yates County.....	1,725	1,686	16	2	6	1	4	10	20	
Dunkirk city, Chautauqua County.....	12,563	9,740	770	125	47	4	1,409	468	3,322	
Dunkirk town, Chautauqua County.....	1,318	1,203	40	8	6	0	48	13	118	
Durham town, Greene County.....	2,725	2,656	16	1	6	4	9	33	62	
Durhamville CDP, Oneida County.....	584	569	0	5	0	0	1	9	2	
Eagle town, Wyoming County.....	1,192	1,164	14	2	3	0	1	8	9	
Earlville village.....	872	857	5	2	0	0	0	8	13	
Chenango County (part).....	327	321	1	0	0	0	0	5	5	
Madison County (part).....	545	536	4	2	0	0	0	3	8	
East Atlantic Beach CDP, Nassau County...	2,049	1,967	14	0	22	0	23	23	109	
East Aurora village, Erie County.....	6,236	6,099	28	6	31	2	14	56	67	
East Avon CDP, Livingston County.....	608	573	1	1	11	1	2	19	14	
East Bloomfield town, Ontario County.....	3,634	3,518	23	21	7	0	16	49	64	
Eastchester CDP, Westchester County.....	19,554	17,262	252	25	1,500	1	242	272	1,275	
Eastchester town, Westchester County.....	32,363	27,806	1,055	36	2,366	1	496	603	2,335	
East Farmingdale CDP, Suffolk County.....	6,484	4,640	811	11	333	5	483	201	1,353	
East Fishkill town, Dutchess County.....	29,029	25,713	1,000	35	1,179	9	579	514	2,224	
East Garden City CDP, Nassau County.....	6,208	4,473	1,084	9	278	4	174	186	557	
East Glensville CDP, Schenectady County....	6,616	6,218	55	1	199	0	45	98	129	
East Greenbush CDP, Rensselaer County...	4,487	4,072	109	6	199	0	25	76	110	
East Greenbush town, Rensselaer County...	16,473	15,043	515	25	523	1	54	312	391	
East Hampton village, Suffolk County.....	1,083	1,004	8	0	12	0	55	4	128	
East Hampton town, Suffolk County.....	21,457	18,197	722	129	284	16	1,787	322	5,660	
East Hampton North CDP, Suffolk County...	4,142	3,154	250	27	44	0	573	94	1,594	
East Hills village, Nassau County.....	6,955	6,249	66	0	515	0	34	91	156	
East Islip CDP, Suffolk County.....	14,475	13,683	149	8	230	0	207	198	903	
East Ithaca CDP, Tompkins County.....	2,231	1,554	106	8	452	0	19	92	112	
East Kingston CDP, Ulster County.....	276	236	30	0	0	0	4	6	22	
East Marion CDP, Suffolk County.....	926	882	7	0	8	0	11	18	62	
East Massapequa CDP, Nassau County.....	19,069	15,268	2,426	50	406	7	509	403	1,929	
East Meadow CDP, Nassau County.....	38,132	29,489	1,975	42	4,429	7	1,450	740	4,653	
East Moriches CDP, Suffolk County.....	5,249	4,959	76	14	47	1	64	88	312	
East Nassau village, Rensselaer County.....	587	556	10	2	8	0	4	7	14	
East Northport CDP, Suffolk County.....	20,217	18,822	170	10	575	10	345	285	1,354	
East Norwich CDP, Nassau County.....	2,709	2,534	22	0	94	0	30	29	118	
Easton town, Washington County.....	2,336	2,251	22	6	3	0	31	23	47	
East Otto town, Cattaraugus County.....	1,062	1,041	5	3	3	0	2	8	3	
East Patchogue CDP, Suffolk County.....	22,469	18,933	991	76	524	5	1,359	581	3,951	
Eastport CDP, Suffolk County.....	1,831	1,726	25	0	11	0	48	21	160	
East Quogue CDP, Suffolk County.....	4,757	4,422	79	10	61	0	137	48	425	
East Randolph village, Cattaraugus County.	620	587	18	3	2	0	2	8	35	
East Rochester village, Monroe County.....	6,587	6,048	213	16	56	3	76	175	339	
East Rochester town, Monroe County.....	6,587	6,048	213	16	56	3	76	175	339	
East Rockaway village, Nassau County.....	9,818	9,146	136	5	206	1	219	105	788	
East Shoreham CDP, Suffolk County.....	6,666	6,307	93	4	157	0	35	70	364	
East Syracuse village, Onondaga County....	3,084	2,793	93	31	23	2	20	122	81	
East Williston village, Nassau County.....	2,556	2,411	10	0	102	0	4	29	110	
Eaton town, Madison County.....	5,255	4,480	557	32	43	0	70	73	190	
Eatons Neck CDP, Suffolk County.....	1,406	1,370	3	0	13	0	2	18	36	
Eden CDP, Erie County.....	3,516	3,447	17	11	10	1	7	23	23	
Eden town, Erie County.....	7,688	7,534	32	23	19	2	35	43	136	
Edinburg town, Saratoga County.....	1,214	1,199	1	2	1	0	1	10	5	
Edmeston CDP, Otsego County.....	657	635	4	0	3	0	10	5	16	

Table 4.

Race and Hispanic or Latino Origin: 2010—Con.

[For information on confidentiality protection, nonsampling error, and definitions, see Selected Appendixes at <www.census.gov/prod/cen2010/cph-1-a.pdf>]

Not Hispanic or Latino								State County Place and County Subdivision
Total	One race						Two or More Races	
	White	Black or African American	American Indian and Alaska Native	Asian	Native Hawaiian and Other Pacific Islander	Some Other Race		
PLACE AND COUNTY SUBDIVISION—Con.								
25,359	20,433	1,385	23	2,990	3	57	468	Dix Hills CDP, Suffolk County
9,734	7,883	702	3	921	7	24	194	Dobbs Ferry village, Westchester County
2,166	2,120	7	8	13	0	4	14	Dolgeville village
123	120	2	0	0	0	0	1	Fulton County (part)
2,043	2,000	5	8	13	0	4	13	Herkimer County (part)
7,500	6,828	379	17	115	0	3	158	Dover town, Dutchess County
1,056	946	62	10	8	0	0	30	Dover Plains CDP, Dutchess County
613	599	3	0	0	0	0	11	Downsville CDP, Delaware County
641	624	4	0	0	0	0	13	Dresden town, Washington County
269	258	0	2	2	0	0	7	Dresden village, Yates County
1,842	1,765	20	7	14	0	2	34	Dryden village, Tompkins County
13,994	12,914	390	35	272	5	24	354	Dryden town, Tompkins County
172	172	0	0	0	0	0	0	Duane town, Franklin County
318	313	0	0	4	0	0	1	Duane Lake CDP, Schenectady County
368	362	3	0	3	0	0	0	Duanesburg CDP, Schenectady County
6,020	5,905	26	7	26	0	5	51	Duanesburg town, Schenectady County
1,705	1,672	14	2	6	1	2	8	Dundee village, Yates County
9,241	8,255	635	69	47	3	12	220	Dunkirk city, Chautauqua County
1,200	1,145	34	8	6	0	0	7	Dunkirk town, Chautauqua County
2,663	2,606	15	0	6	4	0	32	Durham town, Greene County
582	568	0	5	0	0	0	9	Durhamville CDP, Oneida County
1,183	1,163	8	2	3	0	0	7	Eagle town, Wyoming County
859	844	5	2	0	0	0	8	Earlville village
322	316	1	0	0	0	0	5	Chenango County (part)
537	528	4	2	0	0	0	3	Madison County (part)
1,940	1,889	12	0	22	0	1	16	East Atlantic Beach CDP, Nassau County
6,169	6,050	28	4	31	0	4	52	East Aurora village, Erie County
594	564	1	1	11	0	0	17	East Avon CDP, Livingston County
3,570	3,475	23	18	7	0	2	45	East Bloomfield town, Ontario County
18,279	16,284	222	10	1,494	1	38	230	Eastchester CDP, Westchester County
30,028	26,166	967	16	2,355	1	76	447	Eastchester town, Westchester County
5,131	3,875	775	2	332	2	36	109	East Farmingdale CDP, Suffolk County
26,805	24,295	918	21	1,162	4	66	339	East Fishkill town, Dutchess County
5,651	4,176	1,037	9	275	1	28	125	East Garden City CDP, Nassau County
6,487	6,159	51	1	196	0	6	74	East Glenville CDP, Schenectady County
4,377	3,998	104	5	199	0	8	63	East Greenbush CDP, Rensselaer County
16,082	14,770	499	21	521	0	14	257	East Greenbush town, Rensselaer County
955	931	8	0	12	0	0	4	East Hampton village, Suffolk County
15,797	14,564	678	45	278	8	32	192	East Hampton town, Suffolk County
2,548	2,179	244	9	44	0	14	58	East Hampton North CDP, Suffolk County
6,799	6,140	66	0	513	0	4	76	East Hills village, Nassau County
13,572	13,053	143	6	223	0	18	129	East Islip CDP, Suffolk County
2,119	1,473	100	6	450	0	7	83	East Ithaca CDP, Tompkins County
254	221	28	0	0	0	0	5	East Kingston CDP, Ulster County
864	832	7	0	8	0	0	17	East Marion CDP, Suffolk County
17,140	14,098	2,298	21	404	3	43	273	East Massapequa CDP, Nassau County
33,479	26,628	1,867	24	4,400	5	104	451	East Meadow CDP, Nassau County
4,937	4,742	75	4	46	1	6	63	East Moriches CDP, Suffolk County
573	547	9	2	8	0	0	7	East Nassau village, Rensselaer County
18,863	17,888	158	5	564	4	31	213	East Northport CDP, Suffolk County
2,591	2,453	19	0	92	0	2	25	East Norwich CDP, Nassau County
2,289	2,234	22	6	3	0	1	23	Easton town, Washington County
1,059	1,038	5	3	3	0	2	8	East Otto town, Cattaraugus County
18,518	16,713	903	44	518	3	33	304	East Patchogue CDP, Suffolk County
1,671	1,620	23	0	11	0	0	17	Eastport CDP, Suffolk County
4,332	4,156	63	10	61	0	7	35	East Quogue CDP, Suffolk County
585	562	13	3	2	0	0	5	East Randolph village, Cattaraugus County
6,248	5,832	195	12	56	3	2	148	East Rochester village, Monroe County
6,248	5,832	195	12	56	3	2	148	East Rochester town, Monroe County
9,030	8,617	127	4	200	1	17	64	East Rockaway village, Nassau County
6,302	6,005	86	4	155	0	8	44	East Shoreham CDP, Suffolk County
3,003	2,735	93	29	23	2	9	112	East Syracuse village, Onondaga County
2,446	2,316	8	0	99	0	0	23	East Williston village, Nassau County
5,065	4,418	516	25	42	0	8	56	Eaton town, Madison County
1,370	1,336	2	0	13	0	2	17	Eatons Neck CDP, Suffolk County
3,493	3,433	17	11	10	1	1	20	Eden CDP, Erie County
7,552	7,440	32	23	18	1	2	36	Eden town, Erie County
1,209	1,196	1	2	1	0	0	9	Edinburg town, Saratoga County
641	627	4	0	3	0	2	5	Edmeston CDP, Otsego County

Table 4.

Race and Hispanic or Latino Origin: 2010—Con.

[For information on confidentiality protection, nonsampling error, and definitions, see Selected Appendixes at <www.census.gov/prod/cen2010/cph-1-a.pdf>]

State County Place and County Subdivision	Total population	Race						Two or More Races	Hispanic or Latino (of any race)
		One race							
		White	Black or African American	American Indian and Alaska Native	Asian	Native Hawaiian and Other Pacific Islander	Some Other Race		
PLACE AND COUNTY SUBDIVISION—Con.									
Edmeston town, Otsego County.....	1,826	1,782	6	0	10	0	11	17	28
Edwards village, St. Lawrence County.....	439	435	1	0	0	0	0	3	3
Edwards town, St. Lawrence County.....	1,156	1,137	3	3	2	1	1	9	10
Eggertsville CDP, Erie County.....	15,019	11,592	1,828	31	1,091	1	80	396	429
Elba village, Genesee County.....	676	630	7	2	0	0	27	10	68
Elba town, Genesee County.....	2,370	2,147	49	8	10	0	117	39	210
Elbridge village, Onondaga County.....	1,058	1,024	3	5	3	1	13	9	32
Elbridge town, Onondaga County.....	5,922	5,746	13	25	19	1	48	70	122
Elizabethtown CDP, Essex County.....	754	727	4	0	3	3	3	14	2
Elizabethtown town, Essex County.....	1,163	1,131	5	1	5	3	4	14	7
Ellenburg town, Clinton County.....	1,743	1,712	2	6	6	0	0	17	13
Ellenville village, Ulster County.....	4,135	2,818	566	54	98	3	319	277	1,154
Ellery town, Chautauqua County.....	4,528	4,433	22	3	22	0	5	43	27
Ellicott town, Chautauqua County.....	8,714	8,486	59	11	56	0	29	73	147
Ellicottville village, Cattaraugus County.....	376	370	0	1	0	0	0	5	1
Ellicottville town, Cattaraugus County.....	1,598	1,547	3	13	5	2	0	28	23
Ellington town, Chautauqua County.....	1,643	1,614	0	4	1	0	1	23	16
Ellisburg village, Jefferson County.....	244	229	2	0	5	0	0	8	1
Ellisburg town, Jefferson County.....	3,474	3,370	9	5	15	0	28	47	92
Elma town, Erie County.....	11,317	11,192	19	13	32	5	15	41	72
Elma Center CDP, Erie County.....	2,571	2,550	4	5	8	1	1	2	14
Elmira city, Chemung County.....	29,200	22,850	4,268	121	179	11	302	1,469	1,251
Elmira town, Chemung County.....	6,934	6,591	128	6	82	3	22	102	75
Elmira Heights village, Chemung County.....	4,097	3,857	86	8	40	2	16	88	56
Elmont CDP, Nassau County.....	33,198	9,446	15,109	172	3,635	14	3,440	1,382	7,236
Elmsford village, Westchester County.....	4,664	2,163	955	27	489	0	841	189	1,770
Elwood CDP, Suffolk County.....	11,177	9,179	697	12	890	4	218	177	918
Endicott village, Broome County.....	13,392	11,603	932	28	235	18	131	445	594
Endwell CDP, Broome County.....	11,446	10,652	271	24	227	10	58	204	301
Enfield town, Tompkins County.....	3,512	3,279	71	15	15	1	8	123	80
Ephratah town, Fulton County.....	1,682	1,658	11	0	1	0	0	12	10
Erin CDP, Chemung County.....	483	470	1	1	1	0	2	8	2
Erin town, Chemung County.....	1,962	1,899	5	4	6	1	7	40	25
Erwin town, Steuben County.....	8,037	7,049	207	17	590	0	39	135	115
Esopus town, Ulster County.....	9,041	8,060	453	33	128	1	123	243	487
Esperance village, Schoharie County.....	345	321	12	0	1	0	2	9	17
Esperance town, Schoharie County.....	2,076	2,011	17	4	4	0	8	32	48
Essex town, Essex County.....	671	663	0	0	2	0	0	6	5
Evans town, Erie County.....	16,356	15,762	115	202	34	5	36	202	299
Evans Mills village, Jefferson County.....	621	552	15	0	14	0	14	26	32
Exeter town, Otsego County.....	987	952	7	4	8	2	5	9	15
Fabius village, Onondaga County.....	352	345	0	6	0	0	1	0	14
Fabius town, Onondaga County.....	1,964	1,894	4	17	7	2	13	27	72
Fairfield town, Herkimer County.....	1,627	1,599	7	3	2	0	0	16	15
Fair Haven village, Cayuga County.....	745	727	1	6	3	0	0	8	13
Fairmount CDP, Onondaga County.....	10,224	9,529	229	57	170	7	47	185	209
Fairport village, Monroe County.....	5,353	5,099	77	17	62	5	15	78	113
Fairview CDP (Dutchess County), Dutchess County.....	5,515	4,234	704	7	188	0	204	178	476
Fairview CDP (Westchester County), Westchester County.....	3,099	496	1,804	13	102	9	545	130	1,036
Falconer village, Chautauqua County.....	2,420	2,354	14	7	7	0	12	26	54
Fallsburg town, Sullivan County.....	12,870	9,384	1,853	74	191	11	882	475	2,823
Farmersville town, Cattaraugus County.....	1,090	1,059	2	4	1	0	6	18	18
Farmingdale village, Nassau County.....	8,189	6,975	210	30	448	1	384	141	1,122
Farmington town, Ontario County.....	11,825	11,198	184	31	152	4	74	182	363
Farmingville CDP, Suffolk County.....	15,481	13,656	370	43	578	6	511	317	1,942
Farnham village, Erie County.....	382	340	6	28	0	0	3	5	5
Fayette town, Seneca County.....	3,929	3,837	24	4	17	0	15	32	62
Fayetteville village, Onondaga County.....	4,373	4,101	63	8	132	1	10	58	91
Felts Mills CDP, Jefferson County.....	372	310	22	0	9	0	9	22	12
Fenner town, Madison County.....	1,726	1,678	15	8	2	0	0	23	13
Fenton town, Broome County.....	6,674	6,463	52	14	24	2	20	99	62
Fillmore CDP, Allegany County.....	603	595	2	6	0	0	0	0	9
Fine town, St. Lawrence County.....	1,512	1,461	6	13	15	0	1	16	18
Fire Island CDP, Suffolk County.....	292	266	12	0	1	0	9	4	23
Firthcliffe CDP, Orange County.....	4,949	4,522	127	21	49	7	85	138	477
Fishers Island CDP, Suffolk County.....	236	227	2	0	2	0	1	4	2
Fishers Landing CDP, Jefferson County.....	89	84	1	0	1	0	0	3	2
Fishkill village, Dutchess County.....	2,171	1,597	120	3	328	4	73	46	236
Fishkill town, Dutchess County.....	22,107	17,022	2,297	52	1,700	13	548	475	2,420
Flanders CDP, Suffolk County.....	4,472	2,918	617	67	49	1	652	168	1,677
Fleischmanns village, Delaware County.....	351	246	2	8	3	0	90	2	128
Fleming town, Cayuga County.....	2,636	2,576	2	6	8	0	26	18	44

Table 4.

Race and Hispanic or Latino Origin: 2010—Con.

[For information on confidentiality protection, nonsampling error, and definitions, see Selected Appendixes at <www.census.gov/prod/cen2010/cph-1-a.pdf>]

Not Hispanic or Latino								State County Place and County Subdivision
Total	One race						Two or More Races	
	White	Black or African American	American Indian and Alaska Native	Asian	Native Hawaiian and Other Pacific Islander	Some Other Race		
PLACE AND COUNTY SUBDIVISION—Con.								
1,798	1,768	6	0	10	0	2	12	Edmeston town, Otsego County
436	432	1	0	0	0	0	3	Edwards village, St. Lawrence County
1,146	1,129	3	2	2	1	0	9	Edwards town, St. Lawrence County
14,590	11,351	1,778	30	1,083	1	12	335	Egbertsville CDP, Erie County
608	591	7	2	0	0	0	8	Elba village, Genesee County
2,160	2,065	49	8	10	0	0	28	Elba town, Genesee County
1,026	1,005	3	5	3	1	1	8	Elbridge village, Onondaga County
5,800	5,680	12	21	18	1	2	66	Elbridge town, Onondaga County
752	726	4	0	3	3	2	14	Elizabethtown CDP, Essex County
1,156	1,126	5	0	5	3	3	14	Elizabethtown town, Essex County
1,730	1,699	2	6	6	0	0	17	Ellenburg town, Clinton County
2,981	2,190	476	36	98	1	7	173	Ellenville village, Ulster County
4,501	4,412	22	2	22	0	0	43	Ellery town, Chautauqua County
8,567	8,386	55	11	56	0	2	57	Ellicott town, Chautauqua County
375	369	0	1	0	0	0	5	Ellicottville village, Cattaraugus County
1,575	1,527	3	13	5	2	0	25	Ellicottville town, Cattaraugus County
1,627	1,600	0	4	1	0	0	22	Ellington town, Chautauqua County
243	228	2	0	5	0	0	8	Ellisburg village, Jefferson County
3,382	3,316	9	5	15	0	1	36	Ellisburg town, Jefferson County
11,245	11,149	19	10	31	4	1	31	Elma town, Erie County
2,557	2,538	4	5	8	0	0	2	Elma Center CDP, Erie County
27,949	22,304	4,049	101	178	5	51	1,261	Elmira city, Chemung County
6,859	6,544	127	6	82	3	9	88	Elmira town, Chemung County
4,041	3,825	82	8	40	2	0	84	Elmira Heights village, Chemung County
25,962	6,494	14,587	98	3,609	8	450	716	Elmont CDP, Nassau County
2,894	1,370	920	7	482	0	20	95	Elmsford village, Westchester County
10,259	8,544	674	9	887	3	24	118	Elwood CDP, Suffolk County
12,798	11,300	846	21	234	8	37	352	Endicott village, Broome County
11,145	10,443	257	23	224	10	10	178	Endwell CDP, Broome County
3,432	3,233	67	14	15	1	3	99	Enfield town, Tompkins County
1,672	1,650	11	0	1	0	0	10	Ephratah town, Fulton County
481	468	1	1	1	0	2	8	Erin CDP, Chemung County
1,937	1,883	3	4	6	1	3	37	Erin town, Chemung County
7,922	6,982	195	16	587	0	14	128	Erwin town, Steuben County
8,554	7,794	395	26	125	1	11	202	Esopus town, Ulster County
328	310	8	0	1	0	0	9	Esperance village, Schoharie County
2,028	1,975	13	3	4	0	1	32	Esperance town, Schoharie County
666	658	0	0	2	0	0	6	Essex town, Essex County
16,057	15,547	106	186	34	4	4	176	Evans town, Erie County
589	546	15	0	12	0	0	16	Evans Mills village, Jefferson County
972	942	6	3	8	2	2	9	Exeter town, Otsego County
338	332	0	6	0	0	0	0	Fabius village, Onondaga County
1,892	1,840	4	17	7	0	0	24	Fabius town, Onondaga County
1,612	1,589	7	3	1	0	0	12	Fairfield town, Herkimer County
732	715	1	6	3	0	0	7	Fair Haven village, Cayuga County
10,015	9,404	226	51	170	6	7	151	Fairmount CDP, Onondaga County
5,240	5,015	76	17	62	5	4	61	Fairport village, Monroe County
5,039	4,030	674	7	187	0	11	130	Fairview CDP (Dutchess County), Dutchess County
2,063	141	1,748	1	94	3	17	59	Fairview CDP (Westchester County), Westchester County
2,366	2,320	14	7	7	0	0	18	Falconer village, Chautauqua County
10,047	7,864	1,654	48	176	3	40	262	Fallsburg town, Sullivan County
1,072	1,055	2	4	1	0	0	10	Farmersville town, Cattaraugus County
7,067	6,315	199	6	445	0	23	79	Farmingdale village, Nassau County
11,462	10,954	179	28	147	3	3	148	Farmington town, Ontario County
13,539	12,364	339	22	571	5	37	201	Farmingville CDP, Suffolk County
377	338	6	28	0	0	0	5	Farnham village, Erie County
3,867	3,792	24	4	17	0	0	30	Fayette town, Seneca County
4,282	4,041	55	7	132	1	2	44	Fayetteville village, Onondaga County
360	308	21	0	9	0	4	18	Felts Mills CDP, Jefferson County
1,713	1,669	12	7	2	0	0	23	Fenner town, Madison County
6,612	6,430	49	14	24	1	3	91	Fenton town, Broome County
594	587	2	5	0	0	0	0	Fillmore CDP, Allegany County
1,494	1,451	6	8	12	0	1	16	Fine town, St. Lawrence County
269	253	12	0	1	0	0	3	Fire Island CDP, Suffolk County
4,472	4,205	109	19	44	5	6	84	Firthcliffe CDP, Orange County
234	225	2	0	2	0	1	4	Fishers Island CDP, Suffolk County
87	82	1	0	1	0	0	3	Fishers Landing CDP, Jefferson County
1,935	1,464	107	1	328	4	4	27	Fishkill village, Dutchess County
19,687	15,479	2,083	45	1,695	10	57	318	Fishkill town, Dutchess County
2,795	2,020	597	15	46	1	25	91	Flanders CDP, Suffolk County
223	213	2	3	3	0	0	2	Fleischmanns village, Delaware County
2,592	2,561	2	6	8	0	0	15	Fleming town, Cayuga County

Table 4.

Race and Hispanic or Latino Origin: 2010—Con.

[For information on confidentiality protection, nonsampling error, and definitions, see Selected Appendixes at <www.census.gov/prod/cen2010/cph-1-a.pdf>]

State County Place and County Subdivision	Total population	Race							Two or More Races	Hispanic or Latino (of any race)
		One race								
		White	Black or African American	American Indian and Alaska Native	Asian	Native Hawaiian and Other Pacific Islander	Some Other Race			
PLACE AND COUNTY SUBDIVISION—Con.										
Floral Park village, Nassau County.....	15,863	13,806	214	13	1,096	3	409	322	1,391	
Florence town, Oneida County.....	1,025	1,008	2	7	3	0	0	5	4	
Florida town, Montgomery County.....	2,696	2,575	22	2	31	1	26	39	84	
Florida village, Orange County.....	2,833	2,445	161	9	64	1	82	71	401	
Flower Hill village, Nassau County.....	4,665	3,862	34	0	591	0	65	113	271	
Floyd town, Oneida County.....	3,819	3,726	12	5	29	1	4	42	41	
Fonda village, Montgomery County.....	795	776	3	0	4	0	1	11	23	
Forestburgh town, Sullivan County.....	819	741	36	3	7	2	18	12	36	
Forest Home CDP, Tompkins County.....	572	338	12	0	203	0	8	11	32	
Forestport town, Oneida County.....	1,535	1,502	3	5	2	0	4	19	9	
Forestville village, Chautauqua County.....	697	671	5	7	3	0	0	11	12	
Fort Ann village, Washington County.....	484	475	0	0	3	0	4	2	22	
Fort Ann town, Washington County.....	6,190	4,405	1,505	27	23	0	190	40	517	
Fort Covington town, Franklin County.....	1,676	1,409	9	191	1	0	0	66	47	
Fort Covington Hamlet CDP, Franklin County.....	1,308	1,057	5	186	1	0	0	59	42	
Fort Drum CDP, Jefferson County.....	12,955	9,378	1,682	130	348	161	508	748	2,012	
Fort Edward village, Washington County.....	3,375	3,271	34	8	6	0	18	38	51	
Fort Edward town, Washington County.....	6,371	6,186	55	16	22	0	25	67	119	
Fort Johnson village, Montgomery County...	490	469	3	1	4	0	7	6	11	
Fort Montgomery CDP, Orange County.....	1,571	1,353	56	12	19	0	77	54	172	
Fort Plain village, Montgomery County.....	2,322	2,251	12	7	5	3	9	35	58	
Fort Salonga CDP, Suffolk County.....	10,008	9,528	91	13	216	6	71	83	388	
Fowler town, St. Lawrence County.....	2,202	2,166	5	7	4	1	3	16	24	
Fowlerville CDP, Livingston County.....	227	213	3	0	7	0	0	4	5	
Frankfort village, Herkimer County.....	2,598	2,521	18	4	7	0	6	42	38	
Frankfort town, Herkimer County.....	7,636	7,418	52	9	34	0	20	103	100	
Franklin village, Delaware County.....	374	360	4	0	1	0	0	9	6	
Franklin town, Delaware County.....	2,411	2,314	22	5	15	2	21	32	50	
Franklin town, Franklin County.....	1,140	1,114	0	9	0	1	1	15	12	
Franklin Square CDP, Nassau County.....	29,320	24,424	934	80	2,113	4	1,175	590	3,885	
Franklinville village, Cattaraugus County.....	1,740	1,688	1	6	15	0	2	28	29	
Franklinville town, Cattaraugus County.....	2,990	2,896	7	15	18	0	13	41	50	
Fredonia village, Chautauqua County.....	11,230	10,536	202	30	181	4	134	143	439	
Freedom town, Cattaraugus County.....	2,405	2,365	4	1	11	0	7	17	28	
Freedom Plains CDP, Dutchess County.....	421	380	6	0	19	0	8	8	24	
Freeport village, Nassau County.....	42,860	17,352	14,259	322	705	23	8,060	2,139	17,858	
Freetown town, Cortland County.....	757	739	7	2	2	0	0	7	6	
Freeville village, Tompkins County.....	520	490	18	2	1	0	4	5	5	
Fremont town, Steuben County.....	1,008	981	3	0	1	0	9	14	25	
Fremont town, Sullivan County.....	1,381	1,294	32	2	12	3	12	26	48	
French Creek town, Chautauqua County....	906	888	2	0	2	0	5	9	8	
Frewsburg CDP, Chautauqua County.....	1,906	1,854	9	10	0	1	5	27	17	
Friendship CDP, Allegany County.....	1,218	1,191	7	5	1	0	4	10	22	
Friendship town, Allegany County.....	2,004	1,941	11	8	3	0	10	31	35	
Fulton city, Oswego County.....	11,896	11,356	118	55	60	3	100	204	371	
Fulton town, Schoharie County.....	1,442	1,343	62	8	10	0	8	11	37	
Fultonville village, Montgomery County.....	784	760	4	0	16	0	1	3	13	
Gaines town, Orleans County.....	3,378	3,097	142	10	14	2	50	63	139	
Gainesville village, Wyoming County.....	229	228	0	0	0	0	0	1	2	
Gainesville town, Wyoming County.....	2,182	2,138	4	4	2	1	13	20	33	
Galen town, Wayne County.....	4,290	3,980	137	10	11	0	21	131	136	
Galeville CDP, Onondaga County.....	4,617	4,080	222	30	124	2	29	130	154	
Gallatin town, Columbia County.....	1,668	1,621	11	4	7	0	6	19	60	
Galway village, Saratoga County.....	200	199	0	0	0	0	0	1	2	
Galway town, Saratoga County.....	3,545	3,490	10	8	8	1	6	22	46	
Gang Mills CDP, Steuben County.....	4,185	3,371	154	11	558	0	21	70	75	
Garden City village, Nassau County.....	22,371	20,812	304	17	797	2	175	264	1,003	
Garden City Park CDP, Nassau County.....	7,806	4,404	293	23	2,586	0	299	201	942	
Garden City South CDP, Nassau County.....	4,024	3,606	41	8	230	8	84	47	317	
Gardiner CDP, Ulster County.....	950	868	14	2	4	0	38	24	85	
Gardiner town, Ulster County.....	5,713	5,327	86	8	60	0	131	101	381	
Gardnertown CDP, Orange County.....	4,373	3,400	431	18	84	0	298	142	740	
Gasport CDP, Niagara County.....	1,248	1,205	7	7	4	0	10	15	16	
Gates town, Monroe County.....	28,400	23,581	2,809	78	920	8	379	625	1,464	
Gates CDP, Monroe County.....	4,910	4,152	426	10	143	1	72	106	238	
Geddes town, Onondaga County.....	17,118	16,275	197	131	106	5	99	305	485	
Genesee town, Allegany County.....	1,693	1,667	1	2	6	0	2	15	7	
Genesee Falls town, Wyoming County.....	438	429	0	0	6	0	1	2	2	
Geneseo village, Livingston County.....	8,031	7,134	183	13	425	1	86	189	313	
Geneseo town, Livingston County.....	10,483	9,484	205	17	451	2	97	227	358	

Table 4.

Race and Hispanic or Latino Origin: 2010—Con.

[For information on confidentiality protection, nonsampling error, and definitions, see Selected Appendixes at <www.census.gov/prod/cen2010/cph-1-a.pdf>]

Not Hispanic or Latino								State County Place and County Subdivision
Total	One race						Two or More Races	
	White	Black or African American	American Indian and Alaska Native	Asian	Native Hawaiian and Other Pacific Islander	Some Other Race		
								PLACE AND COUNTY SUBDIVISION—Con.
14,472	12,938	198	10	1,086	3	53	184	Floral Park village, Nassau County
1,021	1,005	2	7	3	0	0	4	Florence town, Oneida County
2,612	2,533	18	2	31	0	1	27	Florida town, Montgomery County
2,432	2,198	129	8	62	1	0	34	Florida village, Orange County
4,394	3,670	34	0	591	0	7	92	Flower Hill village, Nassau County
3,778	3,688	12	5	29	1	2	41	Floyd town, Oneida County
772	757	3	0	4	0	0	8	Fonda village, Montgomery County
783	719	35	3	7	2	7	10	Forestburgh town, Sullivan County
540	310	12	0	203	0	5	10	Forest Home CDP, Tompkins County
1,526	1,495	3	4	2	0	3	19	Forestport town, Oneida County
685	660	4	7	3	0	0	11	Forestville village, Chautauqua County
462	457	0	0	3	0	0	2	Fort Ann village, Washington County
5,673	4,185	1,374	20	21	0	47	26	Fort Ann town, Washington County
1,629	1,383	9	172	1	0	0	64	Fort Covington town, Franklin County
								Fort Covington Hamlet CDP, Franklin County
1,266	1,036	5	167	1	0	0	57	Fort Drum CDP, Jefferson County
10,943	8,307	1,549	105	322	147	11	502	Fort Edward village, Washington County
3,324	3,240	30	8	6	0	3	37	Fort Edward town, Washington County
6,252	6,109	48	15	22	0	3	55	Fort Johnson village, Montgomery County
479	468	2	1	4	0	0	4	Fort Johnson village, Montgomery County
1,399	1,260	49	12	19	0	21	38	Fort Montgomery CDP, Orange County
2,264	2,204	11	6	5	2	2	34	Fort Plain village, Montgomery County
9,620	9,214	84	11	216	6	16	73	Fort Salonga CDP, Suffolk County
2,178	2,149	4	5	4	1	0	15	Fowler town, St. Lawrence County
222	208	3	0	7	0	0	4	Fowlerville CDP, Livingston County
2,560	2,497	17	2	7	0	0	37	Frankfort village, Herkimer County
7,536	7,364	50	6	32	0	3	81	Frankfort town, Herkimer County
368	357	4	0	1	0	0	6	Franklin village, Delaware County
2,361	2,296	22	3	15	0	1	24	Franklin town, Delaware County
1,128	1,104	0	8	0	1	0	15	Franklin town, Franklin County
25,435	22,012	845	45	2,100	3	127	303	Franklin Square CDP, Nassau County
1,711	1,669	0	2	15	0	0	25	Franklinville village, Cattaraugus County
2,940	2,868	5	11	18	0	1	37	Franklinville town, Cattaraugus County
10,791	10,279	177	27	181	4	8	115	Fredonia village, Chautauqua County
2,377	2,344	4	1	11	0	0	17	Freedom town, Cattaraugus County
397	366	6	0	18	0	0	7	Freedom Plains CDP, Dutchess County
25,002	10,113	13,226	94	669	9	174	717	Freeport village, Nassau County
751	733	7	2	2	0	0	7	Freetown town, Cortland County
515	488	15	2	1	0	4	5	Freeville village, Tompkins County
983	962	3	0	1	0	5	12	Fremont town, Steuben County
1,333	1,256	31	2	12	3	3	26	Fremont town, Sullivan County
898	884	2	0	2	0	1	9	French Creek town, Chautauqua County
1,889	1,845	9	8	0	0	1	26	Frewsburg CDP, Chautauqua County
1,196	1,174	7	4	1	0	0	10	Friendship CDP, Allegany County
1,969	1,918	11	7	3	0	0	30	Friendship town, Allegany County
11,525	11,127	107	54	60	3	11	163	Fulton city, Oswego County
1,405	1,317	59	5	10	0	4	10	Fulton town, Schoharie County
771	750	3	0	16	0	0	2	Fultonville village, Montgomery County
3,239	3,019	132	10	14	0	3	61	Gaines town, Orleans County
227	226	0	0	0	0	0	1	Gainesville village, Wyoming County
2,149	2,123	3	3	2	1	0	17	Gainesville town, Wyoming County
4,154	3,897	130	2	11	0	1	113	Galen town, Wayne County
4,463	3,973	219	26	124	2	2	117	Galeville CDP, Onondaga County
1,608	1,565	11	4	7	0	3	18	Gallatin town, Columbia County
198	198	0	0	0	0	0	0	Galway village, Saratoga County
3,499	3,458	10	2	8	1	0	20	Galway town, Saratoga County
4,110	3,327	150	10	555	0	5	63	Gang Mills CDP, Steuben County
21,368	20,034	294	6	792	1	29	212	Garden City village, Nassau County
6,864	3,790	282	20	2,578	0	51	143	Garden City Park CDP, Nassau County
3,707	3,414	33	3	229	0	5	23	Garden City South CDP, Nassau County
865	827	13	2	4	0	0	19	Gardiner CDP, Ulster County
5,332	5,102	78	5	60	0	8	79	Gardiner town, Ulster County
3,633	3,055	383	9	84	0	19	83	Gardnertown CDP, Orange County
1,232	1,196	7	6	4	0	5	14	Gasport CDP, Niagara County
26,936	22,726	2,698	69	916	8	27	492	Gates town, Monroe County
4,672	4,015	412	9	143	1	6	86	Gates CDP, Monroe County
16,633	15,978	173	117	104	5	6	250	Geddes town, Onondaga County
1,686	1,662	1	2	6	0	2	13	Genesee town, Allegany County
436	428	0	0	6	0	0	2	Genesee Falls town, Wyoming County
7,718	6,963	171	11	423	1	9	140	Geneseeo village, Livingston County
10,125	9,282	193	15	448	2	9	176	Geneseeo town, Livingston County

Table 4.

Race and Hispanic or Latino Origin: 2010—Con.

[For information on confidentiality protection, nonsampling error, and definitions, see Selected Appendixes at <www.census.gov/prod/cen2010/cph-1-a.pdf>]

State County Place and County Subdivision	Total population	Race							Two or More Races	Hispanic or Latino (of any race)
		One race								
		White	Black or African American	American Indian and Alaska Native	Asian	Native Hawaiian and Other Pacific Islander	Some Other Race			
PLACE AND COUNTY SUBDIVISION—Con.										
Geneva city.....	13,261	10,248	1,388	42	225	5	730	623	1,746	
Ontario County (part).....	13,261	10,248	1,388	42	225	5	730	623	1,746	
Seneca County (part).....	0	0	0	0	0	0	0	0	0	
Geneva town, Ontario County.....	3,291	3,056	92	2	75	1	25	40	78	
Genoa town, Cayuga County.....	1,935	1,834	9	11	9	5	40	27	66	
Georgetown town, Madison County.....	974	850	104	5	4	0	5	6	33	
German town, Chenango County.....	370	346	4	0	8	0	2	10	10	
German Flatts town, Herkimer County.....	13,258	12,757	158	41	69	0	41	192	267	
Germantown CDP, Columbia County.....	845	801	5	2	15	0	11	11	36	
Germantown town, Columbia County.....	1,954	1,871	15	5	23	0	11	29	60	
Gerry town, Chautauqua County.....	1,905	1,865	3	4	9	0	1	23	20	
Ghent CDP, Columbia County.....	564	549	3	0	1	0	1	10	25	
Ghent town, Columbia County.....	5,402	5,103	84	15	50	3	65	82	206	
Gilbertsville village, Otsego County.....	399	393	2	1	1	0	0	2	4	
Gilboa town, Schoharie County.....	1,307	1,270	8	1	4	0	8	16	43	
Gilgo CDP, Suffolk County.....	131	131	0	0	0	0	0	0	3	
Glasco CDP, Ulster County.....	2,099	1,948	35	3	48	0	14	51	109	
Glen town, Montgomery County.....	2,507	2,388	43	6	29	3	24	14	99	
Glen Aubrey CDP, Broome County.....	485	472	3	0	0	0	0	10	2	
Glen Cove city, Nassau County.....	26,964	20,006	1,936	96	1,247	26	2,802	851	7,513	
Glen Head CDP, Nassau County.....	4,697	4,312	41	5	159	1	109	70	380	
Glen Park village, Jefferson County.....	502	486	5	0	1	0	2	8	5	
Glens Falls city, Warren County.....	14,700	13,916	260	38	95	0	60	331	334	
Glens Falls North CDP, Warren County.....	8,443	8,090	89	17	117	6	28	96	162	
Glenville town, Schenectady County.....	29,480	28,260	301	24	418	5	113	359	576	
Glenwood Landing CDP, Nassau County....	3,779	3,509	30	4	141	1	39	55	232	
Gloversville city, Fulton County.....	15,665	14,635	445	44	77	2	136	326	531	
Golden's Bridge CDP, Westchester County.....	1,630	1,511	40	0	43	0	15	21	92	
Gordon Heights CDP, Suffolk County.....	4,042	1,162	2,139	78	78	13	385	187	1,012	
Gorham CDP, Ontario County.....	617	598	6	1	1	0	10	1	11	
Gorham town, Ontario County.....	4,247	4,151	26	2	21	0	25	22	74	
Goshen village, Orange County.....	5,454	4,611	201	24	125	4	348	141	836	
Goshen town, Orange County.....	13,687	11,280	970	53	355	11	719	299	1,867	
Gouverneur village, St. Lawrence County....	3,949	3,764	44	18	31	4	12	76	87	
Gouverneur town, St. Lawrence County.....	7,085	6,097	675	33	40	7	140	93	327	
Gowanda village.....	2,709	2,454	19	148	12	0	11	65	82	
Cattaraugus County (part).....	1,899	1,746	13	80	7	0	9	44	59	
Erie County (part).....	810	708	6	68	5	0	2	21	23	
Grafton town, Rensselaer County.....	2,130	2,065	4	6	21	0	1	33	20	
Granby town, Oswego County.....	6,821	6,602	36	45	20	0	16	102	105	
Grand Island town, Erie County.....	20,374	19,069	441	99	459	3	84	219	363	
Grand View-on-Hudson village, Rockland County.....	285	260	16	0	3	0	0	6	17	
Grandyle Village CDP, Erie County.....	4,629	4,416	59	26	71	1	12	44	96	
Granger town, Allegany County.....	538	529	0	1	0	0	8	0	2	
Granville village, Washington County.....	2,543	2,472	14	12	11	0	11	23	32	
Granville town, Washington County.....	6,669	6,523	23	21	34	0	19	49	76	
Great Bend CDP, Jefferson County.....	843	775	18	5	15	1	9	20	25	
Great Neck village, Nassau County.....	9,989	8,270	195	24	722	0	385	393	1,015	
Great Neck Estates village, Nassau County.	2,761	2,385	22	3	281	0	31	39	80	
Great Neck Gardens CDP, Nassau County..	1,186	985	9	1	143	0	7	41	20	
Great Neck Plaza village, Nassau County....	6,707	5,516	101	3	778	5	181	123	526	
Great River CDP, Suffolk County.....	1,489	1,441	8	0	27	0	5	8	62	
Great Valley town, Cattaraugus County.....	1,974	1,940	2	12	4	0	1	15	20	
Greece CDP, Monroe County.....	14,519	12,810	780	38	343	2	230	316	781	
Greece town, Monroe County.....	96,095	85,220	5,743	263	1,664	14	1,333	1,858	4,625	
Greenburgh town, Westchester County.....	88,400	61,185	11,103	201	9,210	33	4,264	2,404	12,366	
Greene village, Chenango County.....	1,580	1,562	1	0	1	0	0	16	9	
Greene town, Chenango County.....	5,604	5,466	24	16	17	0	12	69	59	
Greenfield town, Saratoga County.....	7,775	7,542	53	6	26	2	22	124	139	
Green Island village, Albany County.....	2,620	2,336	132	13	46	1	18	74	87	
Green Island town, Albany County.....	2,620	2,336	132	13	46	1	18	74	87	
Greenlawn CDP, Suffolk County.....	13,742	10,168	1,915	52	564	2	673	368	1,724	
Greenport town, Columbia County.....	4,165	3,586	308	5	81	0	60	125	182	
Greenport village, Suffolk County.....	2,197	1,460	229	4	14	0	425	65	746	
Greenport West CDP, Suffolk County.....	2,124	1,732	114	8	17	2	215	36	328	
Greenvale CDP, Nassau County.....	1,094	763	21	3	206	0	52	49	149	
Greenville CDP (Greene County), Greene County.....	688	650	12	3	12	0	3	8	20	
Greenville town, Greene County.....	3,739	3,614	34	5	32	0	15	39	94	
Greenville town, Orange County.....	4,616	4,184	123	16	68	0	98	127	425	

Table 4.

Race and Hispanic or Latino Origin: 2010—Con.

[For information on confidentiality protection, nonsampling error, and definitions, see Selected Appendixes at <www.census.gov/prod/cen2010/cph-1-a.pdf>]

Not Hispanic or Latino									State County Place and County Subdivision
Total	One race						Two or More Races		
	White	Black or African American	American Indian and Alaska Native	Asian	Native Hawaiian and Other Pacific Islander	Some Other Race			
PLACE AND COUNTY SUBDIVISION—Con.									
11,515	9,561	1,220	32	224	3	17	458	Geneva city	
11,515	9,561	1,220	32	224	3	17	458	Ontario County (part)	
0	0	0	0	0	0	0	0	Seneca County (part)	
3,213	3,012	89	2	75	0	0	35	Geneva town, Ontario County	
1,869	1,820	9	11	9	0	0	20	Genoa town, Cayuga County	
941	831	95	4	4	0	1	6	Georgetown town, Madison County	
360	341	3	0	8	0	0	8	German town, Chenango County	
12,991	12,571	147	39	68	0	6	160	German Flatts town, Herkimer County	
809	776	5	2	15	0	2	9	Germantown CDP, Columbia County	
1,894	1,825	15	5	23	0	2	24	Germantown town, Columbia County	
1,885	1,845	3	4	9	0	1	23	Gerry town, Chautauqua County	
539	527	3	0	1	0	0	8	Ghent CDP, Columbia County	
5,196	4,998	79	9	50	2	4	54	Ghent town, Columbia County	
395	389	2	1	1	0	0	2	Gilbertsville village, Otsego County	
1,264	1,236	8	1	4	0	4	11	Gilboa town, Schoharie County	
128	128	0	0	0	0	0	0	Gilgo CDP, Suffolk County	
1,990	1,866	35	3	42	0	3	41	Glasco CDP, Ulster County	
2,408	2,321	37	6	29	3	0	12	Glen town, Montgomery County	
483	471	3	0	0	0	0	9	Glen Aubrey CDP, Broome County	
19,451	16,013	1,728	31	1,235	20	72	352	Glen Cove city, Nassau County	
4,317	4,050	36	2	158	1	18	52	Glen Head CDP, Nassau County	
497	482	5	0	1	0	1	8	Glen Park village, Jefferson County	
14,366	13,721	236	30	94	0	5	280	Glens Falls city, Warren County	
8,281	7,974	86	13	116	3	5	84	Glens Falls North CDP, Warren County	
28,904	27,867	280	18	414	5	25	295	Glennville town, Schenectady County	
3,547	3,333	29	1	140	1	1	42	Glenwood Landing CDP, Nassau County	
15,134	14,298	416	41	76	2	16	285	Gloversville city, Fulton County	
1,538	1,438	36	0	43	0	4	17	Golden's Bridge CDP, Westchester County	
3,030	783	1,971	62	75	3	10	126	Gordon Heights CDP, Suffolk County	
606	597	6	1	1	0	0	1	Gorham CDP, Ontario County	
4,173	4,106	23	1	20	0	4	19	Gorham town, Ontario County	
4,618	4,210	175	17	123	2	8	83	Goshen village, Orange County	
11,820	10,317	888	42	347	9	21	196	Goshen town, Orange County	
3,862	3,709	39	17	31	4	0	62	Gouverneur village, St. Lawrence County	
6,758	5,957	628	29	39	7	20	78	Gouverneur town, St. Lawrence County	
2,627	2,403	19	144	12	0	0	49	Gowanda village	
1,840	1,706	13	79	7	0	0	35	Cattaraugus County (part)	
787	697	6	65	5	0	0	14	Erie County (part)	
2,110	2,050	4	6	21	0	0	29	Grafton town, Rensselaer County	
6,716	6,529	35	39	20	0	2	91	Granby town, Oswego County	
20,011	18,805	431	95	453	3	22	202	Grand Island town, Erie County	
268	243	16	0	3	0	0	6	Grand View-on-Hudson village, Rockland County	
4,533	4,343	59	23	66	1	2	39	Grandville Village CDP, Erie County	
536	529	0	0	0	0	7	0	Granger town, Allegany County	
2,511	2,454	14	12	11	0	0	20	Granville village, Washington County	
6,593	6,468	23	21	34	0	5	42	Granville town, Washington County	
818	763	18	5	14	1	1	16	Great Bend CDP, Jefferson County	
8,974	7,749	176	2	721	0	17	309	Great Neck village, Nassau County	
2,681	2,336	21	3	281	0	3	37	Great Neck Estates village, Nassau County	
1,166	968	9	1	143	0	5	40	Great Neck Gardens CDP, Nassau County	
6,181	5,205	88	1	769	1	24	93	Great Neck Plaza village, Nassau County	
1,427	1,389	8	0	23	0	0	7	Great River CDP, Suffolk County	
1,954	1,922	1	12	4	0	0	15	Great Valley town, Cattaraugus County	
13,738	12,369	736	30	343	2	26	232	Greece CDP, Monroe County	
91,470	82,634	5,446	212	1,643	12	119	1,404	Greece town, Monroe County	
76,034	54,539	10,377	64	9,155	23	315	1,561	Greenburgh town, Westchester County	
1,571	1,553	1	0	1	0	0	16	Greene village, Chenango County	
5,545	5,421	24	16	17	0	1	66	Greene town, Chenango County	
7,636	7,432	52	4	26	2	5	115	Greenfield town, Saratoga County	
2,533	2,287	118	7	46	1	4	70	Green Island village, Albany County	
2,533	2,287	118	7	46	1	4	70	Green Island town, Albany County	
12,018	9,338	1,841	34	555	2	11	237	Greenlawn CDP, Suffolk County	
3,983	3,499	283	5	81	0	9	106	Greenport town, Columbia County	
1,451	1,177	219	2	11	0	10	32	Greenport village, Suffolk County	
1,796	1,646	100	2	16	2	5	25	Greenport West CDP, Suffolk County	
945	687	20	1	206	0	0	31	Greenvale CDP, Nassau County	
668	631	11	3	12	0	3	8	Greenville CDP (Greene County), Greene County	
3,645	3,542	31	5	32	0	3	32	Greenville town, Greene County	
4,191	3,919	113	12	66	0	0	81	Greenville town, Orange County	

Table 4.

Race and Hispanic or Latino Origin: 2010—Con.

[For information on confidentiality protection, nonsampling error, and definitions, see Selected Appendixes at <www.census.gov/prod/cen2010/cph-1-a.pdf>]

State County Place and County Subdivision	Total population	Race						Two or More Races	Hispanic or Latino (of any race)
		One race							
		White	Black or African American	American Indian and Alaska Native	Asian	Native Hawaiian and Other Pacific Islander	Some Other Race		
PLACE AND COUNTY SUBDIVISION—Con.									
Greenville CDP (Westchester County), Westchester County.....	7,116	5,219	107	5	1,578	0	68	139	344
Greenwich village, Washington County.....	1,777	1,730	8	5	9	0	2	23	19
Greenwich town, Washington County.....	4,942	4,824	25	5	30	3	5	50	40
Greenwood town, Steuben County.....	801	789	0	2	7	0	0	3	3
Greenwood Lake village, Orange County....	3,154	2,833	80	22	73	0	79	67	391
Greig town, Lewis County.....	1,199	1,183	2	0	8	0	0	6	2
Greigsville CDP, Livingston County.....	209	202	3	0	0	0	0	4	7
Groton village, Tompkins County.....	2,363	2,255	38	1	18	0	5	46	43
Groton town, Tompkins County.....	5,950	5,728	59	20	40	1	14	88	113
Grove town, Allegany County.....	548	539	1	0	0	0	1	7	7
Groveland town, Livingston County.....	3,249	2,192	895	19	19	5	100	19	308
Groveland Station CDP, Livingston County..	281	268	0	2	7	0	0	4	4
Guilderland town, Albany County.....	35,303	30,434	1,204	56	2,643	14	329	623	1,132
Guilford CDP, Chenango County.....	362	358	0	2	1	0	0	1	2
Guilford town, Chenango County.....	2,922	2,849	9	7	7	1	20	29	66
Hadley CDP, Saratoga County.....	1,009	965	15	9	2	0	12	6	27
Hadley town, Saratoga County.....	2,048	1,967	20	15	6	0	20	20	40
Hagaman village, Montgomery County.....	1,292	1,242	11	4	1	0	24	10	47
Hague town, Warren County.....	699	693	0	1	0	0	0	5	5
Hailesboro CDP, St. Lawrence County.....	624	607	3	2	1	0	2	9	9
Halcott town, Greene County.....	258	246	2	0	5	0	1	4	6
Halesite CDP, Suffolk County.....	2,498	2,400	20	0	38	3	18	19	106
Halfmoon town, Saratoga County.....	21,535	19,730	416	49	714	11	178	437	612
Hall CDP, Ontario County.....	216	215	0	0	1	0	0	0	0
Hamburg village, Erie County.....	9,409	9,235	36	16	40	0	19	63	135
Hamburg town, Erie County.....	56,936	55,242	433	179	325	6	225	526	1,214
Hamden town, Delaware County.....	1,323	1,288	6	9	2	0	4	14	49
Hamilton village, Madison County.....	4,239	3,627	210	6	234	0	41	121	193
Hamilton town, Madison County.....	6,690	5,993	238	10	250	0	46	153	240
Hamlin CDP, Monroe County.....	5,521	5,239	69	30	24	1	39	119	174
Hamlin town, Monroe County.....	9,045	8,651	94	44	35	1	59	161	236
Hammond village, St. Lawrence County.....	280	268	2	5	3	0	0	2	2
Hammond town, St. Lawrence County.....	1,191	1,151	4	9	5	0	4	18	25
Hammondsport village, Steuben County.....	661	643	6	1	4	0	0	7	2
Hampton town, Washington County.....	938	921	3	1	1	0	3	9	13
Hampton Bays CDP, Suffolk County.....	13,603	11,470	203	35	109	21	1,534	231	3,895
Hamptonburgh town, Orange County.....	5,561	4,956	213	15	167	0	103	107	484
Hampton Manor CDP, Rensselaer County...	2,417	2,215	82	6	51	0	5	58	47
Hancock village, Delaware County.....	1,031	982	9	6	8	0	7	19	55
Hancock town, Delaware County.....	3,224	3,111	27	7	20	0	11	48	111
Hannawa Falls CDP, St. Lawrence County..	1,042	1,024	4	3	3	0	4	4	9
Hannibal village, Oswego County.....	555	543	0	3	1	0	0	8	2
Hannibal town, Oswego County.....	4,854	4,710	23	18	11	0	27	65	68
Hanover town, Chautauqua County.....	7,127	6,801	61	114	20	2	28	101	157
Harbor Hills CDP, Nassau County.....	575	538	2	0	30	0	1	4	11
Harbor Isle CDP, Nassau County.....	1,301	1,233	10	0	23	0	13	22	77
Hardenburgh town, Ulster County.....	238	220	0	10	5	0	0	3	7
Harford town, Cortland County.....	943	923	7	1	2	0	0	10	2
Harmony town, Chautauqua County.....	2,206	2,173	6	5	10	1	4	7	35
Harpersfield town, Delaware County.....	1,577	1,516	21	4	8	0	10	18	56
Harrietstown town, Franklin County.....	5,709	5,444	72	37	46	0	9	101	93
Harriman village, Orange County.....	2,424	1,621	325	18	251	1	125	83	439
Harrisburg town, Lewis County.....	437	432	0	0	3	0	0	2	4
Harris Hill CDP, Erie County.....	5,508	5,127	77	6	217	2	14	65	94
Harrison village, Westchester County.....	27,472	23,095	673	58	2,072	10	904	660	3,202
Harrison town, Westchester County.....	27,472	23,095	673	58	2,072	10	904	660	3,202
Harrisville village, Lewis County.....	628	617	1	1	0	0	4	5	6
Hartford town, Washington County.....	2,269	2,230	5	6	6	0	1	21	33
Hartland town, Niagara County.....	4,117	3,997	11	28	12	1	28	40	74
Hartsdale CDP, Westchester County.....	5,293	3,837	290	16	883	4	156	107	640
Hartsville town, Steuben County.....	609	604	1	1	0	0	0	3	3
Hartwick CDP, Otsego County.....	629	607	0	2	1	0	2	17	8
Hartwick town, Otsego County.....	2,110	2,037	7	5	18	0	4	39	42
Hastings town, Oswego County.....	9,450	9,207	30	49	30	0	24	110	83
Hastings-on-Hudson village, Westchester County.....	7,849	6,687	362	18	369	0	205	208	710
Hauppauge CDP, Suffolk County.....	20,882	18,618	457	28	1,236	1	276	266	1,479
Haverstraw village, Rockland County.....	11,910	5,708	1,512	96	269	22	3,463	840	7,993
Haverstraw town, Rockland County.....	36,634	21,697	5,380	166	1,602	36	5,962	1,791	15,012
Haviland CDP, Dutchess County.....	3,634	3,168	207	2	79	0	89	89	199
Hawthorne CDP, Westchester County.....	4,586	4,283	40	2	126	1	96	38	336

Table 4.

Race and Hispanic or Latino Origin: 2010—Con.

[For information on confidentiality protection, nonsampling error, and definitions, see Selected Appendixes at <www.census.gov/prod/cen2010/cph-1-a.pdf>]

Not Hispanic or Latino								State County Place and County Subdivision
Total	One race						Two or More Races	
	White	Black or African American	American Indian and Alaska Native	Asian	Native Hawaiian and Other Pacific Islander	Some Other Race		
								PLACE AND COUNTY SUBDIVISION—Con.
6,772	4,964	92	2	1,574	0	13	127	Greenville CDP (Westchester County), Westchester County
1,758	1,714	8	4	9	0	0	23	Greenwich village, Washington County
4,902	4,793	23	3	30	3	1	49	Greenwich town, Washington County
798	787	0	2	7	0	0	2	Greenwood town, Steuben County
2,763	2,577	52	19	66	0	5	44	Greenwood Lake village, Orange County
1,197	1,181	2	0	8	0	0	6	Greig town, Lewis County
202	196	2	0	0	0	0	4	Greigsville CDP, Livingston County
2,320	2,225	38	1	17	0	0	39	Groton village, Tompkins County
5,837	5,643	58	12	39	1	5	79	Groton town, Tompkins County
541	537	1	0	0	0	0	3	Grove town, Allegany County
2,941	2,042	826	16	18	1	22	16	Groveland town, Livingston County
277	265	0	2	7	0	0	3	Groveland Station CDP, Livingston County
34,171	29,813	1,127	42	2,631	14	50	494	Guilderland town, Albany County
360	356	0	2	1	0	0	1	Guilford CDP, Chenango County
2,856	2,808	9	7	7	1	0	24	Guilford town, Chenango County
982	954	11	9	2	0	0	6	Hadley CDP, Saratoga County
2,008	1,946	16	14	6	0	6	20	Hadley town, Saratoga County
1,245	1,221	11	3	1	0	2	7	Hagaman village, Montgomery County
694	689	0	1	0	0	0	4	Hague town, Warren County
615	600	3	2	1	0	0	9	Hailesboro CDP, St. Lawrence County
252	241	2	0	5	0	0	4	Halcott town, Greene County
2,392	2,312	17	0	38	3	4	18	Halesite CDP, Suffolk County
20,923	19,359	379	48	712	8	28	389	Halfmoon town, Saratoga County
216	215	0	0	1	0	0	0	Hall CDP, Ontario County
9,274	9,135	33	14	40	0	1	51	Hamburg village, Erie County
55,722	54,366	404	158	322	4	30	438	Hamburg town, Erie County
1,274	1,251	5	6	2	0	0	10	Hamden town, Delaware County
4,046	3,498	202	6	232	0	4	104	Hamilton village, Madison County
6,450	5,838	225	10	248	0	4	125	Hamilton town, Madison County
5,347	5,141	62	28	24	1	1	90	Hamlin CDP, Monroe County
8,809	8,514	87	42	35	1	2	128	Hamlin town, Monroe County
278	266	2	5	3	0	0	2	Hammond village, St. Lawrence County
1,166	1,143	2	9	5	0	0	7	Hammond town, St. Lawrence County
659	641	6	1	4	0	0	7	Hammondsport village, Steuben County
925	912	2	1	1	0	0	9	Hampton town, Washington County
9,708	9,274	161	24	108	5	27	109	Hampton Bays CDP, Suffolk County
5,077	4,595	202	13	167	0	13	87	Hamptonburgh town, Orange County
2,370	2,191	82	6	51	0	0	40	Hampton Manor CDP, Rensselaer County
976	936	9	6	8	0	1	16	Hancock village, Delaware County
3,113	3,015	27	7	20	0	3	41	Hancock town, Delaware County
1,033	1,018	4	3	3	0	1	4	Hannawa Falls CDP, St. Lawrence County
553	541	0	3	1	0	0	8	Hannibal village, Oswego County
4,786	4,677	21	18	11	0	0	59	Hannibal town, Oswego County
6,970	6,694	59	114	20	2	1	80	Hanover town, Chautauqua County
564	530	0	0	30	0	0	4	Harbor Hills CDP, Nassau County
1,224	1,178	4	0	21	0	3	18	Harbor Isle CDP, Nassau County
231	213	0	10	5	0	0	3	Hardenburgh town, Ulster County
941	922	7	1	2	0	0	9	Harford town, Cortland County
2,171	2,143	6	5	10	1	0	6	Harmony town, Chautauqua County
1,521	1,475	19	4	8	0	0	15	Harpersfield town, Delaware County
5,616	5,376	66	36	46	0	1	91	Harrietstown town, Franklin County
1,985	1,366	291	13	251	1	9	54	Harriman village, Orange County
433	430	0	0	2	0	0	1	Harrisburg town, Lewis County
5,414	5,060	76	6	216	2	0	54	Harris Hill CDP, Erie County
24,270	21,133	563	15	2,062	8	69	420	Harrison village, Westchester County
24,270	21,133	563	15	2,062	8	69	420	Harrison town, Westchester County
622	615	1	1	0	0	0	5	Harrisville village, Lewis County
2,236	2,206	5	2	6	0	0	17	Hartford town, Washington County
4,043	3,959	9	23	11	1	0	40	Hartland town, Niagara County
4,653	3,414	255	11	878	4	13	78	Hartsdale CDP, Westchester County
606	601	1	1	0	0	0	3	Hartsville town, Steuben County
621	603	0	2	1	0	0	15	Hartwick CDP, Otsego County
2,068	2,006	7	5	18	0	0	32	Hartwick town, Otsego County
9,367	9,151	28	49	30	0	9	100	Hastings town, Oswego County
7,139	6,272	303	11	367	0	40	146	Hastings-on-Hudson village, Westchester County
19,403	17,548	389	11	1,226	1	41	187	Hauppauge CDP, Suffolk County
3,917	2,299	1,154	24	262	2	11	165	Haverstraw village, Rockland County
21,622	14,706	4,627	54	1,559	5	63	608	Haverstraw town, Rockland County
3,435	3,079	191	2	78	0	21	64	Haviland CDP, Dutchess County
4,250	4,060	32	1	126	1	4	26	Hawthorne CDP, Westchester County

Table 4.

Race and Hispanic or Latino Origin: 2010—Con.

[For information on confidentiality protection, nonsampling error, and definitions, see Selected Appendixes at <www.census.gov/prod/cen2010/cph-1-a.pdf>]

State County Place and County Subdivision	Total population	Race							Two or More Races	Hispanic or Latino (of any race)
		One race								
		White	Black or African American	American Indian and Alaska Native	Asian	Native Hawaiian and Other Pacific Islander	Some Other Race			
PLACE AND COUNTY SUBDIVISION—Con.										
Head of the Harbor village, Suffolk County...	1,472	1,404	10	0	39	0	4	15	46	
Hebron town, Washington County.....	1,853	1,789	22	1	6	0	11	24	34	
Hector town, Schuyler County.....	4,940	4,827	30	7	13	3	7	53	74	
Hemlock CDP, Livingston County.....	557	528	5	1	2	1	1	19	6	
Hempstead village, Nassau County.....	53,891	11,788	26,016	316	751	23	12,284	2,713	23,823	
Hempstead town, Nassau County.....	759,757	518,756	125,724	2,092	39,495	229	53,761	19,700	132,154	
Henderson CDP, Jefferson County.....	224	216	0	0	0	0	1	7	2	
Henderson town, Jefferson County.....	1,360	1,304	8	2	3	1	8	34	31	
Henrietta town, Monroe County.....	42,581	34,147	3,617	105	3,070	6	507	1,129	1,827	
Heritage Hills CDP, Westchester County.....	3,975	3,804	51	4	82	2	7	25	88	
Herkimer village, Herkimer County.....	7,743	7,088	345	25	89	5	70	121	259	
Herkimer town, Herkimer County.....	10,175	9,480	360	27	95	5	71	137	279	
Hermon village, St. Lawrence County.....	422	401	1	4	4	0	6	6	17	
Hermon town, St. Lawrence County.....	1,108	1,082	1	5	6	0	6	8	22	
Herricks CDP, Nassau County.....	4,295	2,258	21	5	1,857	6	47	101	169	
Herrings village, Jefferson County.....	90	78	0	0	1	0	0	11	3	
Heuvelton village, St. Lawrence County.....	714	705	1	3	1	1	0	3	2	
Hewlett CDP, Nassau County.....	6,819	5,796	159	0	483	3	268	110	727	
Hewlett Bay Park village, Nassau County...	404	374	0	0	23	0	6	1	22	
Hewlett Harbor village, Nassau County.....	1,263	1,183	10	0	49	0	18	3	30	
Hewlett Neck village, Nassau County.....	445	416	17	0	9	0	0	3	9	
Hicksville CDP, Nassau County.....	41,547	29,194	946	128	8,165	4	2,007	1,103	6,043	
High Falls CDP, Ulster County.....	627	584	18	0	11	0	4	10	23	
Highland town, Sullivan County.....	2,530	2,307	92	1	22	0	40	68	148	
Highland CDP, Ulster County.....	5,647	4,766	392	16	225	1	104	143	443	
Highland Falls village, Orange County.....	3,900	2,746	508	33	89	0	354	170	730	
Highlands town, Orange County.....	12,492	9,766	1,026	79	430	10	607	574	1,585	
Hillburn village, Rockland County.....	951	500	163	86	36	0	50	116	190	
Hillcrest CDP, Rockland County.....	7,558	1,637	4,219	31	824	4	618	225	1,511	
Hillsdale town, Columbia County.....	1,927	1,863	22	2	12	0	9	19	54	
Hillside CDP, Ulster County.....	877	820	15	0	27	0	8	7	30	
Hillside Lake CDP, Dutchess County.....	1,084	980	26	2	21	0	42	13	89	
Hilton village, Monroe County.....	5,886	5,678	88	11	19	0	13	77	133	
Hinsdale town, Cattaraugus County.....	2,168	2,109	16	1	8	0	12	22	16	
Hobart village, Delaware County.....	441	421	11	1	1	0	1	6	12	
Holbrook CDP, Suffolk County.....	27,195	24,925	435	28	1,015	3	418	371	2,311	
Holland CDP, Erie County.....	1,206	1,184	4	7	0	0	1	10	14	
Holland town, Erie County.....	3,401	3,329	16	14	8	0	3	31	38	
Holland Patent village, Oneida County.....	458	455	1	0	0	0	1	1	8	
Holley village, Orleans County.....	1,811	1,742	20	3	1	0	24	21	54	
Holtsville CDP, Suffolk County.....	19,714	17,782	364	32	865	5	383	283	1,990	
Homer village, Cortland County.....	3,291	3,151	21	5	41	0	7	66	42	
Homer town, Cortland County.....	6,405	6,179	34	12	55	1	33	91	89	
Honeoye CDP, Ontario County.....	579	565	1	1	3	0	0	9	4	
Honeoye Falls village, Monroe County.....	2,674	2,578	18	5	16	0	11	46	47	
Hoosick town, Rensselaer County.....	6,924	6,706	51	16	34	2	21	94	85	
Hoosick Falls village, Rensselaer County....	3,501	3,385	27	8	16	0	13	52	42	
Hope town, Hamilton County.....	403	396	1	1	0	0	0	5	4	
Hopewell town, Ontario County.....	3,747	3,573	102	8	7	1	17	39	89	
Hopewell Junction CDP, Dutchess County...	376	328	8	0	6	0	18	16	30	
Hopkinton town, St. Lawrence County.....	1,077	1,048	3	9	0	0	13	4	19	
Horicon town, Warren County.....	1,389	1,349	5	0	2	0	0	33	11	
Hornby town, Steuben County.....	1,706	1,647	6	16	6	0	0	31	27	
Hornell city, Steuben County.....	8,563	8,036	195	21	57	10	41	203	175	
Hornellsville town, Steuben County.....	4,151	4,062	9	4	30	0	3	43	30	
Horseheads village, Chemung County.....	6,461	6,067	122	10	146	1	21	94	103	
Horseheads town, Chemung County.....	19,485	18,208	394	36	479	3	63	302	329	
Horseheads North CDP, Chemung County..	2,843	2,700	48	3	47	0	2	43	44	
Hortonville CDP, Sullivan County.....	218	214	4	0	0	0	0	0	7	
Houghton CDP, Allegany County.....	1,693	1,547	36	3	76	0	4	27	32	
Hounsfield town, Jefferson County.....	3,466	3,317	54	13	16	7	14	45	84	
Howard town, Steuben County.....	1,467	1,433	6	3	3	0	11	11	26	
Hudson city, Columbia County.....	6,713	3,962	1,678	27	479	6	211	350	552	
Hudson Falls village, Washington County...	7,281	7,021	83	5	30	1	15	126	112	
Hume town, Allegany County.....	2,071	2,040	5	15	0	0	0	11	19	
Humphrey town, Cattaraugus County.....	687	680	0	4	1	0	0	2	4	
Hunt CDP, Livingston County.....	78	74	3	0	0	0	0	1	2	
Hunter village, Greene County.....	502	470	2	0	12	0	8	10	27	
Hunter town, Greene County.....	2,732	2,548	48	7	35	3	38	53	122	
Huntington CDP, Suffolk County.....	18,046	16,820	390	21	397	1	156	261	906	
Huntington town, Suffolk County.....	203,264	171,048	9,515	398	10,089	48	7,898	4,268	22,362	
Huntington Bay village, Suffolk County.....	1,425	1,373	7	0	26	0	4	15	49	
Huntington Station CDP, Suffolk County.....	33,029	21,130	3,592	209	1,164	5	5,424	1,505	12,109	

Table 4.

Race and Hispanic or Latino Origin: 2010—Con.

[For information on confidentiality protection, nonsampling error, and definitions, see Selected Appendixes at <www.census.gov/prod/cen2010/cph-1-a.pdf>]

Not Hispanic or Latino								State County Place and County Subdivision
Total	One race						Two or More Races	
	White	Black or African American	American Indian and Alaska Native	Asian	Native Hawaiian and Other Pacific Islander	Some Other Race		
								PLACE AND COUNTY SUBDIVISION—Con.
1,426	1,363	10	0	38	0	3	12	Head of the Harbor village, Suffolk County
1,819	1,765	22	1	6	0	2	23	Hebron town, Washington County
4,866	4,769	29	7	12	3	0	46	Hector town, Schuyler County
551	525	5	1	2	1	0	17	Hemlock CDP, Livingston County
30,068	3,548	24,724	96	704	13	221	762	Hempstead village, Nassau County
627,603	454,883	119,480	913	39,084	117	3,308	9,818	Hempstead town, Nassau County
222	214	0	0	0	0	1	7	Henderson CDP, Jefferson County
1,329	1,292	4	1	3	0	1	28	Henderson town, Jefferson County
40,754	33,102	3,480	88	3,047	3	73	961	Henrietta town, Monroe County
3,887	3,724	50	4	82	2	4	21	Heritage Hills CDP, Westchester County
7,484	6,967	303	19	88	3	10	94	Herkimer village, Herkimer County
9,896	9,341	318	21	94	3	11	108	Herkimer town, Herkimer County
405	392	1	4	4	0	0	4	Hermon village, St. Lawrence County
1,086	1,068	1	5	6	0	0	6	Hermon town, St. Lawrence County
4,126	2,137	19	5	1,854	6	15	90	Herricks CDP, Nassau County
87	75	0	0	1	0	0	11	Herrings village, Jefferson County
712	704	1	3	1	0	0	3	Heuvelton village, St. Lawrence County
6,092	5,363	152	0	480	3	14	80	Hewlett CDP, Nassau County
382	356	0	0	23	0	2	1	Hewlett Bay Park village, Nassau County
1,233	1,160	10	0	49	0	11	3	Hewlett Harbor village, Nassau County
436	407	17	0	9	0	0	3	Hewlett Neck village, Nassau County
35,504	25,603	836	53	8,139	3	142	728	Hicksville CDP, Nassau County
604	564	18	0	11	0	2	9	High Falls CDP, Ulster County
2,382	2,236	81	1	22	0	0	42	Highland town, Sullivan County
5,204	4,488	370	9	224	1	14	98	Highland CDP, Ulster County
3,170	2,478	464	16	85	0	2	125	Highland Falls village, Orange County
10,907	9,020	934	58	416	9	37	433	Highlands town, Orange County
761	383	156	80	35	0	3	104	Hillburn village, Rockland County
6,047	943	4,065	14	817	4	50	154	Hillcrest CDP, Rockland County
1,873	1,824	21	1	12	0	0	15	Hillsdale town, Columbia County
847	800	15	0	27	0	0	5	Hillside CDP, Ulster County
995	933	26	1	21	0	5	9	Hillside Lake CDP, Dutchess County
5,753	5,581	87	8	17	0	3	57	Hilton village, Monroe County
2,152	2,105	16	1	8	0	1	21	Hinsdale town, Cattaraugus County
429	411	11	1	1	0	0	5	Hobart village, Delaware County
24,884	23,182	401	18	1,008	3	39	233	Holbrook CDP, Suffolk County
1,192	1,173	3	7	0	0	0	9	Holland CDP, Erie County
3,363	3,301	13	14	8	0	0	27	Holland town, Erie County
450	448	0	0	0	0	1	1	Holland Patent village, Oneida County
1,757	1,712	20	3	1	0	0	21	Holley village, Orleans County
17,724	16,309	326	18	859	4	32	176	Holtsville CDP, Suffolk County
3,249	3,116	21	5	41	0	3	63	Homer village, Cortland County
6,316	6,129	34	11	55	1	4	82	Homer town, Cortland County
575	562	1	1	3	0	0	8	Honeoye CDP, Ontario County
2,627	2,549	18	1	16	0	1	42	Honeoye Falls village, Monroe County
6,839	6,658	43	15	34	1	4	84	Hoosick town, Rensselaer County
3,459	3,358	27	8	16	0	2	48	Hoosick Falls village, Rensselaer County
399	392	1	1	0	0	0	5	Hope town, Hamilton County
3,658	3,510	98	7	7	1	1	34	Hopewell town, Ontario County
346	310	8	0	6	0	8	14	Hopewell Junction CDP, Dutchess County
1,058	1,045	3	7	0	0	0	3	Hopkinton town, St. Lawrence County
1,378	1,338	5	0	2	0	0	33	Horicon town, Warren County
1,679	1,636	6	7	6	0	0	24	Hornby town, Steuben County
8,388	7,923	188	16	55	9	14	183	Hornell city, Steuben County
4,121	4,047	8	4	30	0	1	31	Hornellsville town, Steuben County
6,358	6,005	111	10	146	1	1	84	Horseheads village, Chemung County
19,156	18,003	377	30	475	3	9	259	Horseheads town, Chemung County
2,799	2,665	47	3	43	0	2	39	Horseheads North CDP, Chemung County
211	209	2	0	0	0	0	0	Hortonville CDP, Sullivan County
1,661	1,520	34	3	76	0	3	25	Houghton CDP, Allegany County
3,382	3,258	52	11	15	7	1	38	Hounsfield town, Jefferson County
1,441	1,421	3	3	3	0	0	11	Howard town, Steuben County
6,161	3,723	1,598	21	479	6	30	304	Hudson city, Columbia County
7,169	6,952	75	5	29	1	4	103	Hudson Falls village, Washington County
2,052	2,028	4	13	0	0	0	7	Hume town, Allegany County
683	676	0	4	1	0	0	2	Humphrey town, Cattaraugus County
76	72	3	0	0	0	0	1	Hunt CDP, Livingston County
475	453	2	0	12	0	0	8	Hunter village, Greene County
2,610	2,482	45	6	34	3	1	39	Hunter town, Greene County
17,140	16,142	382	16	390	1	18	191	Huntington CDP, Suffolk County
180,902	158,690	8,933	187	10,009	32	344	2,707	Huntington town, Suffolk County
1,376	1,329	6	0	26	0	0	15	Huntington Bay village, Suffolk County
20,920	15,722	3,299	60	1,154	5	75	605	Huntington Station CDP, Suffolk County

Table 4.

Race and Hispanic or Latino Origin: 2010—Con.

[For information on confidentiality protection, nonsampling error, and definitions, see Selected Appendixes at <www.census.gov/prod/cen2010/cph-1-a.pdf>]

State County Place and County Subdivision	Total population	Race						Two or More Races	Hispanic or Latino (of any race)
		One race							
		White	Black or African American	American Indian and Alaska Native	Asian	Native Hawaiian and Other Pacific Islander	Some Other Race		
PLACE AND COUNTY SUBDIVISION—Con.									
Hurley CDP, Ulster County.....	3,458	3,247	48	1	68	0	36	58	118
Hurley town, Ulster County.....	6,314	5,969	103	8	91	4	40	99	181
Huron town, Wayne County.....	2,118	1,981	45	5	6	1	65	15	96
Hyde Park CDP, Dutchess County.....	1,908	1,760	63	1	32	0	31	21	94
Hyde Park town, Dutchess County.....	21,571	18,795	1,286	33	533	10	396	518	1,204
Ilion village, Herkimer County.....	8,053	7,731	96	26	42	0	34	124	190
Independence town, Allegany County.....	1,167	1,144	5	1	3	0	1	13	9
Indian Lake town, Hamilton County.....	1,352	1,322	8	3	4	0	2	13	13
Inlet town, Hamilton County.....	333	329	0	2	1	0	1	0	1
Interlaken village, Seneca County.....	602	573	10	2	9	0	0	8	4
Inwood CDP, Nassau County.....	9,792	4,702	2,365	72	324	15	1,881	433	4,190
Ira town, Cayuga County.....	2,206	2,128	12	12	2	1	2	49	20
Irondequoit town, Monroe County.....	51,692	44,883	3,996	112	662	12	961	1,066	3,220
Irondequoit CDP, Monroe County.....	51,692	44,883	3,996	112	662	12	961	1,066	3,220
Irvington village, Westchester County.....	6,420	5,595	122	8	506	0	71	118	400
Ischua town, Cattaraugus County.....	859	836	12	2	1	2	2	4	5
Islandia village, Suffolk County.....	3,335	2,093	467	12	204	0	432	127	944
Island Park village, Nassau County.....	4,655	3,883	89	9	116	0	427	131	1,234
Islip CDP, Suffolk County.....	18,689	16,151	875	35	465	10	719	434	2,580
Islip town, Suffolk County.....	335,543	245,918	32,024	1,586	9,572	101	35,604	10,738	97,371
Islip Terrace CDP, Suffolk County.....	5,389	4,986	100	13	124	0	83	83	478
Italy town, Yates County.....	1,141	1,123	3	0	2	0	2	11	10
Ithaca city, Tompkins County.....	30,014	21,172	1,971	115	4,854	11	594	1,297	2,057
Ithaca town, Tompkins County.....	19,930	15,892	813	41	2,274	12	230	668	882
Jackson town, Washington County.....	1,800	1,738	26	1	5	0	4	26	27
Jamesport CDP, Suffolk County.....	1,710	1,637	18	1	7	0	31	16	142
Jamestown city, Chautauqua County.....	31,146	27,547	1,273	192	134	15	717	1,268	2,738
Jamestown West CDP, Chautauqua County	2,408	2,347	15	0	31	0	3	12	21
Jasper town, Steuben County.....	1,424	1,412	0	1	3	0	1	7	13
Java town, Wyoming County.....	2,057	2,033	0	4	6	2	9	3	28
Jay town, Essex County.....	2,506	2,454	13	8	2	1	4	24	30
Jefferson town, Schoharie County.....	1,410	1,371	10	5	1	0	1	22	40
Jefferson Heights CDP, Greene County.....	1,094	1,009	39	0	7	0	8	31	53
Jefferson Valley-Yorktown CDP, Westchester County.....	14,142	12,619	365	25	608	1	266	258	1,165
Jeffersonville village, Sullivan County.....	359	305	12	0	17	0	20	5	40
Jericho CDP, Nassau County.....	13,567	9,609	256	10	3,449	0	74	169	401
Jerusalem town, Yates County.....	4,469	4,322	51	11	28	3	16	38	72
Jewett town, Greene County.....	953	933	0	0	4	0	3	13	30
Johnsburg town, Warren County.....	2,395	2,347	7	7	8	0	8	18	33
Johnson City village, Broome County.....	15,174	12,582	959	36	810	8	216	563	640
Johnstown city, Fulton County.....	8,743	8,344	87	9	111	2	51	139	211
Johnstown town, Fulton County.....	7,098	6,557	367	9	38	0	53	74	187
Jordan village, Onondaga County.....	1,368	1,337	3	7	6	0	3	12	18
Junius town, Seneca County.....	1,471	1,436	5	4	3	0	9	14	37
Kaser village, Rockland County.....	4,724	4,701	1	0	3	1	10	8	42
Katonah CDP, Westchester County.....	1,679	1,463	42	3	44	0	90	37	200
Keene town, Essex County.....	1,105	1,079	2	2	8	0	2	12	2
Keeseville village.....	1,815	1,746	16	6	13	0	2	32	25
Clinton County (part).....	986	938	13	5	11	0	1	18	21
Essex County (part).....	829	808	3	1	2	0	1	14	4
Kendall town, Orleans County.....	2,724	2,633	15	18	7	1	13	37	58
Kenmore village, Erie County.....	15,423	14,311	461	92	150	1	108	300	518
Kennedy CDP, Chautauqua County.....	465	462	0	0	0	0	2	1	3
Kensington village, Nassau County.....	1,161	1,012	8	1	101	0	2	37	26
Kent town, Putnam County.....	13,507	12,096	354	45	252	5	458	297	1,755
Kerhonkson CDP, Ulster County.....	1,684	1,559	31	11	22	1	23	37	132
Keuka Park CDP, Yates County.....	1,137	1,063	41	7	4	0	11	11	30
Kiantone town, Chautauqua County.....	1,350	1,329	13	3	0	0	0	5	7
Kinderhook village, Columbia County.....	1,211	1,174	3	2	7	0	5	20	46
Kinderhook town, Columbia County.....	8,498	8,113	86	17	88	0	79	115	359
Kingsbury town, Washington County.....	12,671	12,261	113	23	55	5	42	172	237
Kings Park CDP, Suffolk County.....	17,282	16,268	196	14	411	3	162	228	915
Kings Point village, Nassau County.....	5,005	4,574	40	2	168	0	22	199	84
Kingston city, Ulster County.....	23,893	17,494	3,478	111	432	8	1,181	1,189	3,203
Kingston town, Ulster County.....	889	827	35	3	11	0	5	8	28
Kirkland town, Oneida County.....	10,315	9,659	138	16	266	2	64	170	245
Kirkwood town, Broome County.....	5,857	5,633	60	7	47	4	23	83	92
Kiryas Joel village, Orange County.....	20,175	20,006	19	1	12	2	48	87	270
Knox town, Albany County.....	2,692	2,639	12	1	6	0	5	29	20
Kortright town, Delaware County.....	1,675	1,573	44	7	15	0	5	31	65
Kysorville CDP, Livingston County.....	110	105	5	0	0	0	0	0	0
Lackawanna city, Erie County.....	18,141	15,215	1,790	57	121	7	364	587	1,283

Table 4.

Race and Hispanic or Latino Origin: 2010—Con.

[For information on confidentiality protection, nonsampling error, and definitions, see Selected Appendixes at <www.census.gov/prod/cen2010/cph-1-a.pdf>]

Not Hispanic or Latino								State County Place and County Subdivision
Total	One race						Two or More Races	
	White	Black or African American	American Indian and Alaska Native	Asian	Native Hawaiian and Other Pacific Islander	Some Other Race		
								PLACE AND COUNTY SUBDIVISION—Con.
3,340	3,168	46	1	68	0	8	49	Hurley CDP, Ulster County
6,133	5,834	96	8	91	4	14	86	Hurley town, Ulster County
2,022	1,952	45	5	6	1	0	13	Huron town, Wayne County
1,814	1,710	60	1	32	0	1	10	Hyde Park CDP, Dutchess County
20,367	18,143	1,210	27	526	10	55	396	Hyde Park town, Dutchess County
7,863	7,595	96	26	41	0	5	100	Ilion village, Herkimer County
1,158	1,139	5	0	3	0	1	10	Independence town, Allegany County
1,339	1,312	8	3	4	0	1	11	Indian Lake town, Hamilton County
332	329	0	2	1	0	0	0	Inlet town, Hamilton County
598	569	10	2	9	0	0	8	Interlaken village, Seneca County
5,602	2,786	2,258	11	322	1	102	122	Inwood CDP, Nassau County
2,186	2,114	12	11	2	1	0	46	Ira town, Cayuga County
48,472	43,125	3,741	81	648	10	100	767	Irondequoit town, Monroe County
48,472	43,125	3,741	81	648	10	100	767	Irondequoit CDP, Monroe County
6,020	5,319	92	5	503	0	14	87	Irvington village, Westchester County
854	833	12	2	1	2	0	4	Ischua town, Cattaraugus County
2,391	1,690	429	7	204	0	4	57	Islandia village, Suffolk County
3,421	3,170	64	3	115	0	21	48	Island Park village, Nassau County
16,109	14,570	760	20	461	8	42	248	Islip CDP, Suffolk County
238,172	195,283	27,898	520	9,358	52	813	4,248	Islip town, Suffolk County
4,911	4,627	90	8	124	0	7	55	Islip Terrace CDP, Suffolk County
1,131	1,116	3	0	2	0	1	9	Italy town, Yates County
27,957	20,023	1,842	91	4,820	11	97	1,073	Ithaca city, Tompkins County
19,048	15,372	754	24	2,259	8	55	576	Ithaca town, Tompkins County
1,773	1,716	22	1	5	0	3	26	Jackson town, Washington County
1,568	1,530	18	0	7	0	0	13	Jamesport CDP, Suffolk County
28,408	25,998	1,093	156	131	13	15	1,002	Jamestown city, Chautauqua County
2,387	2,334	13	0	31	0	0	9	Jamestown West CDP, Chautauqua County
1,411	1,402	0	1	3	0	0	5	Jasper town, Steuben County
2,029	2,017	0	1	6	2	0	3	Java town, Wyoming County
2,476	2,428	13	8	2	1	0	24	Jay town, Essex County
1,370	1,338	10	3	1	0	0	18	Jefferson town, Schoharie County
1,041	972	38	0	7	0	0	24	Jefferson Heights CDP, Greene County
12,977	11,862	325	12	597	1	24	156	Jefferson Valley-Yorktown CDP, Westchester County
319	287	12	0	16	0	2	2	Jeffersonville village, Sullivan County
13,166	9,297	247	4	3,442	0	22	154	Jericho CDP, Nassau County
4,397	4,275	51	10	28	0	1	32	Jerusalem town, Yates County
923	911	0	0	4	0	0	8	Jewett town, Greene County
2,362	2,328	7	7	6	0	4	10	Johnsburg town, Warren County
14,534	12,288	917	23	808	8	23	467	Johnson City village, Broome County
8,532	8,212	75	6	111	2	8	118	Johnstown city, Fulton County
6,911	6,455	338	7	38	0	4	69	Johnstown town, Fulton County
1,350	1,324	3	6	5	0	1	11	Jordan village, Onondaga County
1,434	1,413	5	4	3	0	2	7	Junius town, Seneca County
4,682	4,669	1	0	3	1	4	4	Kaser village, Rockland County
1,479	1,373	37	1	43	0	4	21	Katonah CDP, Westchester County
1,103	1,077	2	2	8	0	2	12	Keene town, Essex County
1,790	1,729	14	6	13	0	0	28	Keeseville village
965	924	11	5	11	0	0	14	Clinton County (part)
825	805	3	1	2	0	0	14	Essex County (part)
2,666	2,596	15	17	7	1	0	30	Kendall town, Orleans County
14,905	13,962	436	83	149	1	21	253	Kenmore village, Erie County
462	461	0	0	0	0	0	1	Kennedy CDP, Chautauqua County
1,135	988	8	1	101	0	2	35	Kensington village, Nassau County
11,752	10,979	308	28	245	2	23	167	Kent town, Putnam County
1,552	1,467	31	9	22	1	2	20	Kerhonkson CDP, Ulster County
1,107	1,044	41	7	4	0	1	10	Keuka Park CDP, Yates County
1,343	1,324	13	3	0	0	0	3	Kiantone town, Chautauqua County
1,165	1,139	3	1	7	0	0	15	Kinderhook village, Columbia County
8,139	7,878	71	6	87	0	7	90	Kinderhook town, Columbia County
12,434	12,109	101	19	54	5	4	142	Kingsbury town, Washington County
16,367	15,581	183	13	406	3	15	166	Kings Park CDP, Suffolk County
4,921	4,515	40	1	167	0	6	192	Kings Point village, Nassau County
20,690	16,065	3,214	65	426	8	51	861	Kingston city, Ulster County
861	813	27	3	11	0	1	6	Kingston town, Ulster County
10,070	9,525	129	12	266	2	11	125	Kirkland town, Oneida County
5,765	5,580	59	6	46	3	3	68	Kirkwood town, Broome County
19,905	19,794	18	1	12	2	2	76	Kiryas Joel village, Orange County
2,672	2,623	12	1	6	0	1	29	Knox town, Albany County
1,610	1,543	31	6	15	0	1	14	Kortright town, Delaware County
110	105	5	0	0	0	0	0	Kysorville CDP, Livingston County
16,858	14,507	1,670	51	118	7	29	476	Lackawanna city, Erie County

Table 4.

Race and Hispanic or Latino Origin: 2010—Con.

[For information on confidentiality protection, nonsampling error, and definitions, see Selected Appendixes at <www.census.gov/prod/cen2010/cph-1-a.pdf>]

State County Place and County Subdivision	Total population	Race						Two or More Races	Hispanic or Latino (of any race)
		One race							
		White	Black or African American	American Indian and Alaska Native	Asian	Native Hawaiian and Other Pacific Islander	Some Other Race		
PLACE AND COUNTY SUBDIVISION—Con.									
Lacona village, Oswego County.....	582	564	4	1	4	0	6	3	9
La Fargeville CDP, Jefferson County.....	608	565	2	3	2	5	2	29	15
LaFayette town, Onondaga County.....	4,952	4,680	26	104	33	4	13	92	45
La Grange town, Dutchess County.....	15,730	13,959	590	35	633	4	225	284	1,116
Lake Carmel CDP, Putnam County.....	8,282	7,378	217	30	141	3	331	182	1,247
Lake Erie Beach CDP, Erie County.....	3,872	3,733	18	48	3	1	10	59	54
Lake George village, Warren County.....	906	875	4	1	10	0	1	15	18
Lake George town, Warren County.....	3,515	3,392	20	18	26	0	10	49	54
Lake Grove village, Suffolk County.....	11,163	9,811	242	25	745	0	186	154	866
Lake Katrine CDP, Ulster County.....	2,397	2,171	73	5	46	0	22	80	104
Lakeland CDP, Onondaga County.....	2,786	2,721	10	9	8	0	5	33	37
Lake Luzerne CDP, Warren County.....	1,227	1,199	2	2	9	0	4	11	18
Lake Luzerne town, Warren County.....	3,347	3,260	5	8	24	0	7	43	62
Lake Mohegan CDP, Westchester County...	6,010	4,941	399	21	265	1	245	138	972
Lake Placid village, Essex County.....	2,521	2,416	23	8	45	2	7	20	33
Lake Pleasant town, Hamilton County.....	781	761	4	3	6	3	0	4	8
Lake Ronkonkoma CDP, Suffolk County.....	20,155	17,984	490	35	915	3	380	348	2,008
Lake Success village, Nassau County.....	2,934	1,972	99	2	791	1	29	40	81
Lakeview CDP, Nassau County.....	5,615	327	4,568	39	44	6	415	216	853
Lakeville CDP, Livingston County.....	756	695	2	8	18	0	2	31	7
Lakewood village, Chautauqua County.....	3,002	2,887	20	9	40	0	16	30	44
Lancaster village, Erie County.....	10,352	10,083	71	27	25	0	28	118	150
Lancaster town, Erie County.....	41,604	40,365	407	85	248	0	111	388	588
Lansing village, Tompkins County.....	3,529	2,230	230	15	882	2	53	117	171
Lansing town, Tompkins County.....	11,033	9,084	397	41	1,126	8	118	259	381
Lapeer town, Cortland County.....	767	758	1	0	2	0	0	6	11
Larchmont village, Westchester County.....	5,864	5,437	86	10	148	0	79	104	367
Lattingtown village, Nassau County.....	1,739	1,653	8	0	47	0	3	28	41
Laurel CDP, Suffolk County.....	1,394	1,283	24	0	6	0	52	29	124
Laurel Hollow village, Nassau County.....	1,952	1,746	30	4	150	0	2	20	45
Laurens village, Otsego County.....	263	256	0	0	1	0	0	6	9
Laurens town, Otsego County.....	2,424	2,329	10	2	14	0	24	45	66
Lawrence village, Nassau County.....	6,483	6,197	87	0	109	0	46	44	185
Lawrence town, St. Lawrence County.....	1,826	1,791	5	8	1	0	2	19	17
Lebanon town, Madison County.....	1,332	1,308	2	6	1	1	3	11	29
Ledyard town, Cayuga County.....	1,886	1,789	29	4	15	0	14	35	50
Lee town, Oneida County.....	6,486	6,301	56	13	37	2	7	70	76
Leeds CDP, Greene County.....	377	344	12	2	6	0	4	9	23
Leicester village, Livingston County.....	468	454	1	0	6	0	2	5	2
Leicester town, Livingston County.....	2,200	2,132	8	4	15	0	14	27	44
Lenox town, Madison County.....	9,122	8,778	94	58	36	0	23	133	148
Leon town, Cattaraugus County.....	1,365	1,344	6	4	1	0	4	6	18
Le Roy town, Jefferson County.....	21,782	16,517	2,478	183	545	188	765	1,106	2,798
Le Roy village, Genesee County.....	4,391	4,157	109	15	15	0	18	77	103
Le Roy town, Genesee County.....	7,641	7,288	141	21	30	0	42	119	156
Levittown CDP, Nassau County.....	51,881	46,137	470	55	2,956	10	1,251	1,002	5,979
Lewis town, Essex County.....	1,382	1,331	32	4	2	0	5	8	12
Lewis town, Lewis County.....	854	843	0	1	0	1	0	9	7
Lewisboro town, Westchester County.....	12,411	11,649	160	10	297	1	69	225	552
Lewiston village, Niagara County.....	2,701	2,587	37	18	29	0	2	28	38
Lewiston town, Niagara County.....	16,262	15,542	203	156	136	4	42	179	253
Lexington town, Greene County.....	805	786	5	3	3	0	0	8	24
Leyden town, Lewis County.....	1,785	1,765	7	0	0	0	4	9	12
Liberty village, Sullivan County.....	4,392	2,920	656	37	78	1	500	200	1,102
Liberty town, Sullivan County.....	9,885	7,695	923	55	151	2	745	314	1,862
Lido Beach CDP, Nassau County.....	2,897	2,782	20	1	53	0	8	33	105
Lima village, Livingston County.....	2,139	2,046	13	6	34	0	9	31	53
Lima town, Livingston County.....	4,305	4,167	24	14	44	0	12	44	75
Lime Lake CDP, Cattaraugus County.....	867	853	1	2	1	0	5	5	13
Limestone village, Cattaraugus County.....	389	382	0	4	1	0	0	2	0
Lincklaen town, Chenango County.....	396	388	0	1	2	0	2	3	7
Lincoln town, Madison County.....	2,012	1,943	8	31	9	0	4	17	29
Lincolndale CDP, Westchester County.....	1,521	1,448	13	1	20	0	13	26	88
Lincoln Park CDP, Ulster County.....	2,366	2,061	106	13	53	0	50	83	159
Lindenhurst village, Suffolk County.....	27,253	25,110	417	34	521	4	718	449	2,656
Lindley town, Steuben County.....	1,967	1,937	4	5	3	0	0	18	7
Linwood CDP, Livingston County.....	74	74	0	0	0	0	0	0	0
Lisbon town, St. Lawrence County.....	4,102	3,998	12	20	7	0	18	47	34
Lisle village, Broome County.....	320	313	3	2	0	0	0	2	2
Lisle town, Broome County.....	2,751	2,696	10	5	5	1	12	22	34
Litchfield town, Herkimer County.....	1,513	1,485	6	0	2	0	4	16	17
Little Falls city, Herkimer County.....	4,946	4,788	31	6	25	2	13	81	71
Little Falls town, Herkimer County.....	1,587	1,548	7	3	8	2	4	15	14

Table 4.

Race and Hispanic or Latino Origin: 2010—Con.

[For information on confidentiality protection, nonsampling error, and definitions, see Selected Appendixes at <www.census.gov/prod/cen2010/cph-1-a.pdf>]

Not Hispanic or Latino								State County Place and County Subdivision
Total	One race						Two or More Races	
	White	Black or African American	American Indian and Alaska Native	Asian	Native Hawaiian and Other Pacific Islander	Some Other Race		
								PLACE AND COUNTY SUBDIVISION—Con.
573	562	4	0	4	0	0	3	Lacona village, Oswego County
593	556	2	3	1	5	0	26	La Fargeville CDP, Jefferson County
4,907	4,654	25	101	33	4	5	85	LaFayette town, Onondaga County
14,614	13,188	545	26	630	4	26	195	La Grange town, Dutchess County
7,035	6,578	197	18	137	1	10	94	Lake Carmel CDP, Putnam County
3,818	3,702	15	43	3	0	2	53	Lake Erie Beach CDP, Erie County
888	862	4	0	10	0	0	12	Lake George village, Warren County
3,461	3,351	20	17	26	0	1	46	Lake George town, Warren County
10,297	9,205	215	16	737	0	21	103	Lake Grove village, Suffolk County
2,293	2,108	67	5	46	0	4	63	Lake Katrine CDP, Ulster County
2,749	2,693	10	9	8	0	1	28	Lakeland CDP, Onondaga County
1,209	1,191	2	0	9	0	0	7	Lake Luzerne CDP, Warren County
3,285	3,225	5	6	24	0	0	25	Lake Luzerne town, Warren County
5,038	4,341	308	18	264	1	20	86	Lake Mohegan CDP, Westchester County
2,488	2,391	20	8	44	2	5	18	Lake Placid village, Essex County
773	753	4	3	6	3	0	4	Lake Pleasant town, Hamilton County
18,147	16,511	423	9	904	3	41	256	Lake Ronkonkoma CDP, Suffolk County
2,853	1,920	96	2	791	0	12	32	Lake Success village, Nassau County
4,762	128	4,399	30	44	1	20	140	Lakeview CDP, Nassau County
749	691	2	8	18	0	0	30	Lakeville CDP, Livingston County
2,958	2,858	18	9	40	0	5	28	Lakewood village, Chautauqua County
10,202	9,972	70	26	25	0	8	101	Lancaster village, Erie County
41,016	39,938	400	73	246	0	27	332	Lancaster town, Erie County
3,358	2,133	220	6	881	2	15	101	Lansing village, Tompkins County
10,652	8,852	382	26	1,125	7	29	231	Lansing town, Tompkins County
756	748	1	0	2	0	0	5	Lapeer town, Cortland County
5,497	5,166	78	1	148	0	26	78	Larchmont village, Westchester County
1,698	1,616	8	0	47	0	1	26	Lattingtown village, Nassau County
1,270	1,217	24	0	6	0	0	23	Laurel CDP, Suffolk County
1,907	1,708	29	3	149	0	0	18	Laurel Hollow village, Nassau County
254	249	0	0	1	0	0	4	Laurens village, Otsego County
2,358	2,295	9	2	14	0	0	38	Laurens town, Otsego County
6,298	6,075	86	0	108	0	6	23	Lawrence village, Nassau County
1,809	1,780	5	8	1	0	0	15	Lawrence town, St. Lawrence County
1,303	1,289	2	2	1	1	0	8	Lebanon town, Madison County
1,836	1,758	27	3	15	0	0	33	Ledyard town, Cayuga County
6,410	6,244	54	10	37	2	2	61	Lee town, Oneida County
354	332	9	2	6	0	0	5	Leeds CDP, Greene County
466	454	1	0	6	0	0	5	Leicester village, Livingston County
2,156	2,098	8	3	15	0	5	27	Leicester town, Livingston County
8,974	8,670	87	53	36	0	2	126	Lenox town, Madison County
1,347	1,333	5	4	1	0	0	4	Leon town, Cattaraugus County
18,984	15,055	2,303	150	512	171	26	767	Le Ray town, Jefferson County
4,288	4,087	105	12	15	0	3	66	Le Roy village, Genesee County
7,485	7,193	134	18	29	0	4	107	Le Roy town, Genesee County
45,902	41,814	403	43	2,937	6	130	569	Levittown CDP, Nassau County
1,370	1,325	32	4	2	0	0	7	Lewis town, Essex County
847	839	0	1	0	1	0	6	Lewis town, Lewis County
11,859	11,187	153	8	294	1	27	189	Lewisboro town, Westchester County
2,663	2,563	35	11	28	0	0	26	Lewiston village, Niagara County
16,009	15,370	195	135	135	4	13	157	Lewiston town, Niagara County
781	763	4	3	3	0	0	8	Lexington town, Greene County
1,773	1,758	7	0	0	0	2	6	Leyden town, Lewis County
3,290	2,484	587	26	74	1	26	92	Liberty village, Sullivan County
8,023	6,815	817	38	146	2	35	170	Liberty town, Sullivan County
2,792	2,690	18	1	51	0	3	29	Lido Beach CDP, Nassau County
2,086	2,010	13	1	34	0	3	25	Lima village, Livingston County
4,230	4,112	24	9	44	0	3	38	Lima town, Livingston County
854	847	1	2	1	0	0	3	Lime Lake CDP, Cattaraugus County
389	382	0	4	1	0	0	2	Limestone village, Cattaraugus County
389	383	0	1	2	0	0	3	Lincklaen town, Chenango County
1,983	1,928	6	20	9	0	3	17	Lincoln town, Madison County
1,433	1,379	12	1	20	0	0	21	Lincolndale CDP, Westchester County
2,207	1,975	102	5	53	0	5	67	Lincoln Park CDP, Ulster County
24,597	23,381	341	24	518	4	43	286	Lindenhurst village, Suffolk County
1,960	1,932	3	4	3	0	0	18	Lindley town, Steuben County
74	74	0	0	0	0	0	0	Linwood CDP, Livingston County
4,068	3,986	10	18	7	0	5	42	Lisbon town, St. Lawrence County
318	311	3	2	0	0	0	2	Lisle village, Broome County
2,717	2,677	10	5	5	1	0	19	Lisle town, Broome County
1,496	1,479	5	0	2	0	3	7	Litchfield town, Herkimer County
4,875	4,738	30	6	25	2	1	73	Little Falls city, Herkimer County
1,573	1,537	7	3	8	2	1	15	Little Falls town, Herkimer County

Table 4.

Race and Hispanic or Latino Origin: 2010—Con.

[For information on confidentiality protection, nonsampling error, and definitions, see Selected Appendixes at <www.census.gov/prod/cen2010/cph-1-a.pdf>]

State County Place and County Subdivision	Total population	Race							Two or More Races	Hispanic or Latino (of any race)
		One race								
		White	Black or African American	American Indian and Alaska Native	Asian	Native Hawaiian and Other Pacific Islander	Some Other Race			
PLACE AND COUNTY SUBDIVISION—Con.										
Little Valley village, Cattaraugus County.....	1,143	1,087	24	15	1	0	4	12	17	
Little Valley town, Cattaraugus County.....	1,740	1,667	29	23	1	0	4	16	23	
Liverpool village, Onondaga County.....	2,347	2,227	50	7	14	0	12	37	56	
Livingston town, Columbia County.....	3,646	3,462	65	11	33	0	17	58	110	
Livingston Manor CDP, Sullivan County.....	1,221	1,079	61	9	18	0	23	31	126	
Livonia village, Livingston County.....	1,409	1,396	2	2	3	0	2	4	19	
Livonia town, Livingston County.....	7,809	7,602	43	19	38	1	8	98	72	
Livonia Center CDP, Livingston County.....	421	415	4	0	0	0	0	2	2	
Lloyd town, Ulster County.....	10,863	9,353	694	26	312	2	174	302	793	
Lloyd Harbor village, Suffolk County.....	3,660	3,487	38	2	80	0	13	40	120	
Locke town, Cayuga County.....	1,951	1,901	9	3	17	1	3	17	19	
Lockport city, Niagara County.....	21,165	18,519	1,526	96	110	4	166	744	674	
Lockport town, Niagara County.....	20,529	18,698	990	74	208	7	121	431	543	
Locust Valley CDP, Nassau County.....	3,406	2,912	112	4	82	0	248	48	600	
Lodi village, Seneca County.....	291	284	0	2	3	0	1	1	4	
Lodi town, Seneca County.....	1,550	1,494	8	11	8	0	6	23	20	
Long Beach city, Nassau County.....	33,275	27,701	2,145	94	912	16	1,657	750	4,691	
Long Lake CDP, Hamilton County.....	547	528	9	1	2	0	0	7	8	
Long Lake town, Hamilton County.....	711	689	11	1	3	0	0	7	15	
Lorenz Park CDP, Columbia County.....	2,053	1,687	199	2	54	0	39	72	106	
Lorraine CDP, Jefferson County.....	174	169	1	1	2	0	0	1	2	
Lorraine town, Jefferson County.....	1,037	1,016	2	2	2	2	2	11	7	
Louisville town, St. Lawrence County.....	3,145	3,040	6	44	25	0	4	26	35	
Lowville village, Lewis County.....	3,470	3,348	47	9	16	6	16	28	58	
Lowville town, Lewis County.....	4,982	4,837	61	13	19	6	17	29	75	
Lumberland town, Sullivan County.....	2,468	2,330	36	5	23	1	31	42	126	
Lyme town, Jefferson County.....	2,185	2,123	14	2	6	0	7	33	32	
Lynbrook village, Nassau County.....	19,427	16,567	717	27	872	0	837	407	2,534	
Lyncourt CDP, Onondaga County.....	4,250	3,752	259	23	72	0	25	119	147	
Lyndon town, Cattaraugus County.....	707	693	4	3	1	0	2	4	20	
Lyndonville village, Orleans County.....	838	790	13	11	4	0	3	17	19	
Lyon Mountain CDP, Clinton County.....	423	406	6	2	2	0	4	3	6	
Lyons village, Wayne County.....	3,619	3,033	382	12	11	0	74	107	181	
Lyons town, Wayne County.....	5,682	4,950	458	21	13	0	96	144	265	
Lyonsdale town, Lewis County.....	1,227	1,189	19	0	0	0	0	19	1	
Lyons Falls village, Lewis County.....	566	551	7	0	2	0	1	5	11	
Lysander town, Onondaga County.....	21,759	20,846	179	82	250	8	68	326	341	
McDonough town, Chenango County.....	886	854	6	6	3	0	6	11	34	
Macedon village, Wayne County.....	1,523	1,465	18	1	11	0	1	27	27	
Macedon town, Wayne County.....	9,148	8,770	75	18	98	0	42	145	228	
McGraw village, Cortland County.....	1,053	1,006	10	8	3	0	3	23	10	
Machias CDP, Cattaraugus County.....	471	457	9	1	0	0	2	2	1	
Machias town, Cattaraugus County.....	2,375	2,316	14	6	2	1	7	29	32	
Macomb town, St. Lawrence County.....	906	893	0	3	0	0	2	8	7	
Madison village, Madison County.....	305	304	0	0	0	0	0	1	1	
Madison town, Madison County.....	3,008	2,968	13	5	8	0	2	12	39	
Madrid CDP, St. Lawrence County.....	757	735	8	3	1	0	4	6	12	
Madrid town, St. Lawrence County.....	1,735	1,684	11	6	6	2	4	22	23	
Mahopac CDP, Putnam County.....	8,369	7,624	178	11	168	1	263	124	911	
Maine town, Broome County.....	5,377	5,250	24	8	20	2	9	64	43	
Malden-on-Hudson CDP, Ulster County.....	405	391	6	0	0	0	0	8	42	
Malone village, Franklin County.....	5,911	5,675	36	64	46	0	22	68	96	
Malone town, Franklin County.....	14,545	11,218	2,695	122	87	0	321	102	1,042	
Malta town, Saratoga County.....	14,765	14,067	181	39	199	3	63	213	367	
Malverne village, Nassau County.....	8,514	7,525	281	4	354	1	230	119	736	
Malverne Park Oaks CDP, Nassau County..	505	435	29	0	19	0	12	10	44	
Mamakating town, Sullivan County.....	12,085	10,978	429	56	137	0	178	307	1,027	
Mamaroneck village, Westchester County...	18,929	14,532	767	49	926	11	2,062	582	4,602	
Mamaroneck town, Westchester County.....	29,156	24,510	858	48	1,136	12	1,831	761	4,524	
Manchester village, Ontario County.....	1,709	1,653	12	7	7	0	9	21	41	
Manchester town, Ontario County.....	9,395	9,035	103	28	43	3	57	126	224	
Manhasset CDP, Nassau County.....	8,080	6,136	763	18	880	0	158	125	711	
Manhasset Hills CDP, Nassau County.....	3,592	2,003	24	4	1,418	1	58	84	210	
Manhattan borough, New York County.....	1,585,873	911,073	246,687	8,669	179,552	873	175,696	63,323	403,577	
Manheim town, Herkimer County.....	3,334	3,249	13	8	21	0	22	21	38	
Manlius village, Onondaga County.....	4,704	4,272	84	11	257	1	15	64	85	
Manlius town, Onondaga County.....	32,370	30,070	468	95	1,193	4	78	462	484	
Mannsville village, Jefferson County.....	354	345	0	0	3	0	2	4	5	
Manorhaven village, Nassau County.....	6,556	4,412	94	22	1,158	0	617	253	1,775	
Manorville CDP, Suffolk County.....	14,314	13,439	229	25	250	6	173	192	938	
Mansfield town, Cattaraugus County.....	808	799	2	0	4	0	1	2	10	
Marathon village, Cortland County.....	919	901	2	5	3	0	1	7	11	
Marathon town, Cortland County.....	1,967	1,925	7	6	6	0	5	18	33	

Table 4.

Race and Hispanic or Latino Origin: 2010—Con.

[For information on confidentiality protection, nonsampling error, and definitions, see Selected Appendixes at <www.census.gov/prod/cen2010/cph-1-a.pdf>]

Not Hispanic or Latino								State County Place and County Subdivision
Total	One race						Two or More Races	
	White	Black or African American	American Indian and Alaska Native	Asian	Native Hawaiian and Other Pacific Islander	Some Other Race		
								PLACE AND COUNTY SUBDIVISION—Con.
1,126	1,078	24	15	1	0	0	8	Little Valley village, Cattaraugus County
1,717	1,652	29	23	1	0	0	12	Little Valley town, Cattaraugus County
2,291	2,188	45	7	14	0	3	34	Liverpool village, Onondaga County
3,536	3,390	60	3	33	0	3	47	Livingston town, Columbia County
1,095	995	56	7	17	0	3	17	Livingston Manor CDP, Sullivan County
1,390	1,379	2	2	3	0	0	4	Livonia village, Livingston County
7,737	7,543	43	19	38	1	1	92	Livonia town, Livingston County
419	413	4	0	0	0	0	2	Livonia Center CDP, Livingston County
10,070	8,866	658	16	309	2	18	201	Lloyd town, Ulster County
3,540	3,378	34	2	80	0	7	39	Lloyd Harbor village, Suffolk County
1,932	1,886	9	3	17	1	1	15	Locke town, Cayuga County
20,491	18,132	1,478	87	109	4	14	667	Lockport city, Niagara County
19,986	18,360	949	70	206	6	18	377	Lockport town, Niagara County
2,806	2,588	99	1	82	0	4	32	Locust Valley CDP, Nassau County
287	281	0	2	3	0	0	1	Lodi village, Seneca County
1,530	1,484	8	10	8	0	0	20	Lodi town, Seneca County
28,584	25,117	1,958	42	881	12	172	402	Long Beach city, Nassau County
539	521	9	1	2	0	0	6	Long Lake CDP, Hamilton County
696	677	9	1	3	0	0	6	Long Lake town, Hamilton County
1,947	1,640	179	2	54	0	9	63	Lorenz Park CDP, Columbia County
172	169	1	0	2	0	0	0	Lorraine CDP, Jefferson County
1,030	1,013	2	1	2	2	0	10	Lorraine town, Jefferson County
3,110	3,012	6	43	25	0	0	24	Louisville town, St. Lawrence County
3,412	3,318	44	6	16	6	0	22	Lowville village, Lewis County
4,907	4,792	57	10	19	6	0	23	Lowville town, Lewis County
2,342	2,240	34	3	23	1	5	36	Lumberland town, Sullivan County
2,153	2,098	9	2	6	0	5	33	Lyme town, Jefferson County
16,893	15,090	648	8	867	0	61	219	Lynbrook village, Nassau County
4,103	3,676	240	22	72	0	5	88	Lyncourt CDP, Onondaga County
687	676	3	3	1	0	0	4	Lyndon town, Cattaraugus County
819	781	10	9	4	0	1	14	Lyndonville village, Orleans County
417	403	6	1	2	0	2	3	Lyon Mountain CDP, Clinton County
3,438	2,952	373	10	11	0	2	90	Lyons village, Wayne County
5,417	4,819	445	17	13	0	3	120	Lyons town, Wayne County
1,226	1,188	19	0	0	0	0	19	Lyonsdale town, Lewis County
555	541	7	0	2	0	0	5	Lyons Falls village, Lewis County
21,418	20,622	175	77	248	8	12	276	Lysander town, Onondaga County
852	836	5	0	2	0	0	9	McDonough town, Chenango County
1,496	1,440	17	1	11	0	0	27	Macedon village, Wayne County
8,920	8,603	68	15	94	0	8	132	Macedon town, Wayne County
1,043	1,000	10	8	3	0	0	22	McGraw village, Cortland County
470	457	9	1	0	0	1	2	Machias CDP, Cattaraugus County
2,343	2,298	13	6	2	0	1	23	Machias town, Cattaraugus County
899	891	0	2	0	0	0	6	Macomb town, St. Lawrence County
304	303	0	0	0	0	0	1	Madison village, Madison County
2,969	2,935	10	5	8	0	1	10	Madison town, Madison County
745	727	8	3	1	0	0	6	Madrid CDP, St. Lawrence County
1,712	1,671	11	6	6	2	0	16	Madrid town, St. Lawrence County
7,458	7,058	130	9	160	1	23	77	Mahopac CDP, Putnam County
5,334	5,225	23	5	20	2	0	59	Maine town, Broome County
363	349	6	0	0	0	0	8	Malden-on-Hudson CDP, Ulster County
5,815	5,615	36	60	46	0	3	55	Malone village, Franklin County
13,503	10,729	2,422	113	85	0	66	88	Malone town, Franklin County
14,398	13,803	160	30	196	3	13	193	Malta town, Saratoga County
7,778	7,066	260	4	354	1	22	71	Malverne village, Nassau County
461	404	27	0	19	0	2	9	Malverne Park Oaks CDP, Nassau County
11,058	10,261	390	36	135	0	16	220	Mamakating town, Sullivan County
14,327	12,353	699	15	918	5	69	268	Mamaroneck village, Westchester County
24,632	22,171	775	10	1,131	6	110	429	Mamaroneck town, Westchester County
1,668	1,628	10	6	6	0	1	17	Manchester village, Ontario County
9,171	8,900	99	23	42	3	3	101	Manchester town, Ontario County
7,369	5,629	744	7	877	0	24	88	Manhasset CDP, Nassau County
3,382	1,868	22	4	1,412	0	2	74	Manhasset Hills CDP, Nassau County
1,182,296	761,493	205,340	2,144	177,624	533	5,205	29,957	Manhattan borough, New York County
3,296	3,234	13	8	21	0	5	15	Manheim town, Herkimer County
4,619	4,209	83	8	257	1	7	54	Manlius village, Onondaga County
31,886	29,738	448	84	1,190	4	23	399	Manlius town, Onondaga County
349	345	0	0	3	0	0	1	Mannsville village, Jefferson County
4,781	3,447	90	3	1,150	0	7	84	Manorhaven village, Nassau County
13,376	12,743	222	20	249	2	16	124	Manorville CDP, Suffolk County
798	791	2	0	4	0	0	1	Mansfield town, Cattaraugus County
908	892	2	5	2	0	0	7	Marathon village, Cortland County
1,934	1,899	7	6	5	0	0	17	Marathon town, Cortland County

Table 4.

Race and Hispanic or Latino Origin: 2010—Con.

[For information on confidentiality protection, nonsampling error, and definitions, see Selected Appendixes at <www.census.gov/prod/cen2010/cph-1-a.pdf>]

State County Place and County Subdivision	Total population	Race						Two or More Races	Hispanic or Latino (of any race)
		One race							
		White	Black or African American	American Indian and Alaska Native	Asian	Native Hawaiian and Other Pacific Islander	Some Other Race		
PLACE AND COUNTY SUBDIVISION—Con.									
Marbletown town, Ulster County.....	5,607	5,303	88	13	70	1	27	105	155
Marcellus village, Onondaga County.....	1,813	1,751	6	6	12	0	4	34	26
Marcellus town, Onondaga County.....	6,210	6,078	17	15	35	0	8	57	62
Marcy town, Oneida County.....	8,982	7,059	1,572	34	52	0	167	98	649
Margaretville village, Delaware County.....	596	550	5	7	28	0	4	2	17
Mariaville Lake CDP, Schenectady County..	722	700	5	0	8	0	0	9	10
Marilla town, Erie County.....	5,327	5,252	13	11	19	0	4	28	33
Marion CDP, Wayne County.....	1,511	1,441	13	9	8	0	16	24	51
Marion town, Wayne County.....	4,746	4,589	40	10	11	0	40	56	122
Marlboro CDP, Ulster County.....	3,669	3,337	137	7	37	0	73	78	294
Marlborough town, Ulster County.....	8,808	7,900	363	18	78	0	261	188	769
Marshall town, Oneida County.....	2,131	2,093	6	2	8	0	1	21	21
Martinsburg town, Lewis County.....	1,433	1,387	14	4	0	0	4	24	87
Maryland town, Otsego County.....	1,897	1,840	20	0	3	0	3	31	49
Masonville town, Delaware County.....	1,320	1,284	11	0	4	0	5	16	17
Massapequa CDP, Nassau County.....	21,685	20,941	79	11	350	2	93	209	900
Massapequa Park village, Nassau County...	17,008	16,484	56	7	256	1	88	116	757
Massena village, St. Lawrence County.....	10,936	10,216	71	312	108	0	29	200	210
Massena town, St. Lawrence County.....	12,883	11,899	77	526	108	5	36	232	229
Mastic CDP, Suffolk County.....	15,481	11,846	1,397	104	332	17	1,120	665	3,378
Mastic Beach CDP, Suffolk County.....	12,930	10,414	1,234	50	191	15	507	519	2,019
Matinecock village, Nassau County.....	810	767	15	0	16	0	5	7	50
Mattituck CDP, Suffolk County.....	4,219	3,947	66	2	37	0	108	59	288
Mattydale CDP, Onondaga County.....	6,446	5,779	298	57	52	0	92	168	228
Maybrook village, Orange County.....	2,958	2,266	336	16	55	0	169	116	597
Mayfield village, Fulton County.....	832	815	4	2	5	0	0	6	14
Mayfield town, Fulton County.....	6,495	6,354	31	14	32	1	12	51	69
Mayville village, Chautauqua County.....	1,711	1,600	87	1	2	1	6	14	54
Mechanicstown CDP, Orange County.....	6,858	4,042	1,434	26	211	5	848	292	1,958
Mechanicville city, Saratoga County.....	5,196	4,950	43	11	50	1	27	114	130
Medford CDP, Suffolk County.....	24,142	20,107	1,458	91	627	6	1,253	600	4,306
Medina village, Orleans County.....	6,065	5,286	410	49	42	1	86	191	304
Melrose Park CDP, Cayuga County.....	2,294	2,256	1	1	10	0	2	24	21
Melville CDP, Suffolk County.....	18,985	16,441	639	19	1,376	2	199	309	955
Menands village, Albany County.....	3,990	2,824	485	10	527	0	43	101	152
Mendon town, Monroe County.....	9,152	8,831	47	14	133	1	31	95	152
Mentz town, Cayuga County.....	2,378	2,287	24	5	3	1	13	45	40
Meredith town, Delaware County.....	1,529	1,455	10	7	23	1	5	28	29
Meridian village, Cayuga County.....	309	296	0	1	0	0	5	7	7
Merrick CDP, Nassau County.....	22,097	20,633	264	26	624	1	280	269	1,301
Merritt Park CDP, Dutchess County.....	1,256	656	118	2	430	0	20	30	108
Mexico village, Oswego County.....	1,624	1,569	5	10	6	0	3	31	27
Mexico town, Oswego County.....	5,197	5,038	30	29	11	0	14	75	79
Middleburgh town, Schoharie County.....	3,746	3,646	13	7	9	0	12	59	79
Middleburgh village, Schoharie County.....	1,500	1,436	7	6	9	0	6	36	41
Middlebury town, Wyoming County.....	1,441	1,403	3	1	1	0	11	22	16
Middlefield town, Otsego County.....	2,114	2,015	13	2	54	0	2	28	28
Middle Island CDP, Suffolk County.....	10,483	8,768	856	43	371	0	200	245	974
Middleport village, Niagara County.....	1,840	1,747	9	19	7	0	21	37	47
Middlesex town, Yates County.....	1,495	1,470	4	2	9	0	1	9	6
Middletown town, Delaware County.....	3,750	3,406	30	25	55	2	171	61	314
Middletown city, Orange County.....	28,086	14,710	5,902	230	524	4	5,232	1,484	11,158
Middleville village, Herkimer County.....	512	500	0	0	2	0	0	10	1
Milan town, Dutchess County.....	2,370	2,258	45	11	12	1	18	25	105
Milford village, Otsego County.....	415	394	5	1	5	0	1	9	7
Milford town, Otsego County.....	3,044	2,926	35	3	29	5	13	33	56
Millbrook village, Dutchess County.....	1,452	1,345	29	1	14	0	46	17	106
Miller Place CDP, Suffolk County.....	12,339	11,532	207	12	363	6	68	151	621
Millerton village, Dutchess County.....	958	776	51	1	15	0	77	38	131
Mill Neck village, Nassau County.....	997	894	12	0	62	0	16	13	57
Millport village, Chemung County.....	312	300	1	4	0	0	0	7	3
Milo town, Yates County.....	7,006	6,762	63	10	29	0	40	102	154
Milton town, Saratoga County.....	18,575	17,752	194	21	126	9	91	382	463
Milton CDP (Saratoga County), Saratoga County.....	3,087	2,968	31	1	30	4	9	44	47
Milton CDP (Ulster County), Ulster County...	1,403	1,265	64	8	11	0	29	26	140
Mina town, Chautauqua County.....	1,106	1,085	0	0	5	0	1	15	8
Minden town, Montgomery County.....	4,297	4,173	21	10	22	3	13	55	80
Mineola village, Nassau County.....	18,799	15,367	376	43	1,593	1	996	423	3,090
Minerva town, Essex County.....	809	776	1	2	9	0	1	20	2
Minetto CDP, Oswego County.....	1,069	1,042	1	4	9	0	0	13	11
Minetto town, Oswego County.....	1,659	1,618	8	4	13	0	0	16	18
Mineville CDP, Essex County.....	1,269	1,173	66	3	4	0	12	11	28

Table 4.

Race and Hispanic or Latino Origin: 2010—Con.

[For information on confidentiality protection, nonsampling error, and definitions, see Selected Appendixes at <www.census.gov/prod/cen2010/cph-1-a.pdf>]

Not Hispanic or Latino								State County Place and County Subdivision
Total	One race						Two or More Races	
	White	Black or African American	American Indian and Alaska Native	Asian	Native Hawaiian and Other Pacific Islander	Some Other Race		
PLACE AND COUNTY SUBDIVISION—Con.								
5,452	5,196	81	11	68	1	11	84	Marbletown town, Ulster County
1,787	1,731	6	6	12	0	4	28	Marcellus village, Onondaga County
6,148	6,031	16	14	34	0	4	49	Marcellus town, Onondaga County
8,333	6,706	1,447	29	52	0	18	81	Marcy town, Oneida County
579	539	4	7	28	0	0	1	Margaretville village, Delaware County
712	694	5	0	8	0	0	5	Mariaville Lake CDP, Schenectady County
5,294	5,224	13	9	19	0	1	28	Marilla town, Erie County
1,460	1,409	13	9	8	0	0	21	Marion CDP, Wayne County
4,624	4,517	40	10	11	0	0	46	Marion town, Wayne County
3,375	3,146	128	6	37	0	4	54	Marlboro CDP, Ulster County
8,039	7,475	334	17	77	0	17	119	Marlborough town, Ulster County
2,110	2,077	6	2	8	0	0	17	Marshall town, Oneida County
1,346	1,314	13	2	0	0	0	17	Martinsburg town, Lewis County
1,848	1,803	17	0	3	0	0	25	Maryland town, Otsego County
1,303	1,273	11	0	4	0	0	15	Masonville town, Delaware County
20,785	20,198	70	9	350	0	16	142	Massapequa CDP, Nassau County
16,251	15,858	52	1	255	1	4	80	Massapequa Park village, Nassau County
10,726	10,077	65	288	108	0	9	179	Massena village, St. Lawrence County
12,654	11,759	71	498	108	1	13	204	Massena town, St. Lawrence County
12,103	10,062	1,247	50	323	9	18	394	Mastic CDP, Suffolk County
10,911	9,251	1,120	29	186	5	35	285	Mastic Beach CDP, Suffolk County
760	727	14	0	16	0	0	3	Matinecock village, Nassau County
3,931	3,774	54	2	37	0	8	56	Matituck CDP, Suffolk County
6,218	5,673	275	51	47	0	23	149	Mattydale CDP, Onondaga County
2,361	1,905	304	11	54	0	6	81	Maybrook village, Orange County
818	802	4	2	5	0	0	5	Mayfield village, Fulton County
6,426	6,297	31	14	32	1	6	45	Mayfield town, Fulton County
1,657	1,556	86	1	1	1	1	11	Mayville village, Chautauqua County
4,900	3,160	1,304	14	201	5	49	167	Mechanicstown CDP, Orange County
5,066	4,865	42	9	50	1	9	90	Mechanicville city, Saratoga County
19,836	17,471	1,328	53	620	5	56	303	Medford CDP, Suffolk County
5,761	5,144	377	38	42	1	5	154	Medina village, Orleans County
2,273	2,238	1	1	10	0	0	23	Melrose Park CDP, Cayuga County
18,030	15,734	607	12	1,372	2	56	247	Melville CDP, Suffolk County
3,838	2,751	461	10	527	0	7	82	Menands village, Albany County
9,000	8,723	43	8	133	1	4	88	Mendon town, Monroe County
2,338	2,276	20	4	3	1	1	33	Mentz town, Cayuga County
1,500	1,442	6	4	23	1	0	24	Meredith town, Delaware County
302	294	0	1	0	0	0	7	Meridian village, Cayuga County
20,796	19,692	246	21	619	1	12	205	Merrick CDP, Nassau County
1,148	577	113	1	430	0	4	23	Merritt Park CDP, Dutchess County
1,597	1,549	5	10	6	0	0	27	Mexico village, Oswego County
5,118	4,989	25	25	11	0	0	68	Mexico town, Oswego County
3,667	3,588	12	7	9	0	0	51	Middleburgh town, Schoharie County
1,459	1,408	7	6	9	0	0	29	Middleburgh village, Schoharie County
1,425	1,396	3	1	1	0	5	19	Middlebury town, Wyoming County
2,086	1,990	13	2	54	0	0	27	Middlefield town, Otsego County
9,509	8,134	786	25	361	0	29	174	Middle Island CDP, Suffolk County
1,793	1,727	8	18	7	0	1	32	Middleport village, Niagara County
1,489	1,465	4	2	9	0	0	9	Middlesex town, Yates County
3,436	3,275	28	20	55	2	2	54	Middletown town, Delaware County
16,928	10,420	5,075	100	503	3	76	751	Middletown city, Orange County
511	500	0	0	2	0	0	9	Middleville village, Herkimer County
2,265	2,189	35	7	12	0	1	21	Milan town, Dutchess County
408	388	5	1	5	0	0	9	Milford village, Otsego County
2,988	2,890	32	3	29	5	2	27	Milford town, Otsego County
1,346	1,290	28	1	14	0	2	11	Millbrook village, Dutchess County
11,718	11,035	191	12	359	6	22	93	Miller Place CDP, Suffolk County
827	738	44	0	15	0	4	26	Millerton village, Dutchess County
940	849	12	0	61	0	9	9	Mill Neck village, Nassau County
309	297	1	4	0	0	0	7	Millport village, Chemung County
6,852	6,672	60	9	29	0	5	77	Milo town, Yates County
18,112	17,444	182	15	122	7	20	322	Milton town, Saratoga County
3,040	2,941	28	1	29	4	0	37	Milton CDP (Saratoga County), Saratoga County
1,263	1,179	52	8	10	0	0	14	Milton CDP (Ulster County), Ulster County
1,098	1,078	0	0	5	0	0	15	Mina town, Chautauqua County
4,217	4,113	20	6	22	2	2	52	Minden town, Montgomery County
15,709	13,442	321	13	1,579	1	130	223	Mineola village, Nassau County
807	775	1	2	9	0	0	20	Minerva town, Essex County
1,058	1,031	1	4	9	0	0	13	Minetto CDP, Oswego County
1,641	1,601	8	4	12	0	0	16	Minetto town, Oswego County
1,241	1,157	63	3	4	0	4	10	Mineville CDP, Essex County

Table 4.

Race and Hispanic or Latino Origin: 2010—Con.

[For information on confidentiality protection, nonsampling error, and definitions, see Selected Appendixes at <www.census.gov/prod/cen2010/cph-1-a.pdf>]

State County Place and County Subdivision	Total population	Race						Two or More Races	Hispanic or Latino (of any race)
		One race							
		White	Black or African American	American Indian and Alaska Native	Asian	Native Hawaiian and Other Pacific Islander	Some Other Race		
PLACE AND COUNTY SUBDIVISION—Con.									
Minisink town, Orange County.....	4,490	4,111	129	6	51	0	102	91	410
Minoa village, Onondaga County.....	3,449	3,289	25	23	68	0	9	35	29
Mohawk village, Herkimer County.....	2,731	2,642	29	6	17	0	2	35	40
Mohawk town, Montgomery County.....	3,844	3,756	14	8	21	0	6	39	83
Moir town, Franklin County.....	2,934	2,862	1	34	17	0	1	19	18
Monroe village, Orange County.....	8,364	6,901	340	19	362	4	589	149	1,638
Monroe town, Orange County.....	39,912	36,431	880	42	989	6	1,029	535	3,365
Monsey CDP, Rockland County.....	18,412	17,508	465	20	38	5	271	105	657
Montague town, Lewis County.....	78	77	0	0	1	0	0	0	3
Montauk CDP, Suffolk County.....	3,326	3,003	94	7	30	2	146	44	537
Montebello village, Rockland County.....	4,526	3,996	143	6	256	0	32	93	251
Montezuma town, Cayuga County.....	1,277	1,257	4	3	2	0	2	9	16
Montgomery village, Orange County.....	3,814	3,243	268	2	41	0	173	87	497
Montgomery town, Orange County.....	22,606	19,133	1,620	44	322	3	842	642	3,167
Monticello village, Sullivan County.....	6,726	3,322	2,161	42	161	0	635	405	2,010
Montour town, Schuyler County.....	2,308	2,241	16	3	6	0	8	34	29
Montour Falls village, Schuyler County.....	1,711	1,660	15	2	2	0	7	25	24
Montrose CDP, Westchester County.....	2,731	2,427	61	0	81	0	86	76	325
Moers CDP, Clinton County.....	442	440	1	0	0	0	0	1	3
Moers town, Clinton County.....	3,592	3,517	12	27	11	1	3	21	30
Moravia village, Cayuga County.....	1,282	1,254	7	4	0	1	10	6	14
Moravia town, Cayuga County.....	3,626	2,925	575	24	10	1	79	12	148
Moreau town, Saratoga County.....	14,728	14,085	330	20	62	0	83	148	328
Morehouse town, Hamilton County.....	86	85	0	0	0	0	0	1	0
Moriah town, Essex County.....	4,798	4,625	80	8	15	0	24	46	97
Moriches CDP, Suffolk County.....	2,838	2,549	79	5	80	0	84	41	247
Morris village, Otsego County.....	583	563	6	0	0	0	3	11	19
Morris town, Otsego County.....	1,878	1,825	8	1	1	0	15	28	52
Morrisville CDP, Clinton County.....	1,545	1,498	17	1	3	0	1	25	24
Morristown village, St. Lawrence County.....	395	388	3	3	1	0	0	0	2
Morristown town, St. Lawrence County.....	1,974	1,925	5	10	7	2	5	20	7
Morrisville village, Madison County.....	2,199	1,605	449	9	30	0	57	49	147
Mountain Lodge Park CDP, Orange County.....	1,588	1,329	79	42	15	0	56	67	287
Mount Hope town, Orange County.....	7,018	5,235	1,142	47	112	3	319	160	1,121
Mount Ivy CDP, Rockland County.....	6,878	4,509	1,097	26	411	7	589	239	1,668
Mount Kisco village, Westchester County.....	10,877	7,561	568	82	520	4	1,689	453	3,818
Mount Kisco town, Westchester County.....	10,877	7,561	568	82	520	4	1,689	453	3,818
Mount Morris village, Livingston County.....	2,986	2,762	62	17	19	0	68	58	278
Mount Morris town, Livingston County.....	4,465	4,175	82	27	21	0	87	73	355
Mount Pleasant town, Westchester County.....	43,724	34,827	2,396	111	2,113	11	3,225	1,041	7,859
Mount Sinai CDP, Suffolk County.....	12,118	11,157	180	18	487	8	106	162	706
Mount Vernon city, Westchester County.....	67,292	16,371	42,667	312	1,236	36	4,155	2,515	9,592
Munnsville village, Madison County.....	474	459	3	6	2	0	0	4	3
Munsey Park village, Nassau County.....	2,693	2,456	11	0	174	0	10	42	87
Munsons Corners CDP, Cortland County.....	2,728	2,484	81	14	68	0	18	63	68
Murray town, Orleans County.....	4,988	4,780	44	15	6	1	70	72	168
Muttontown village, Nassau County.....	3,497	2,565	56	5	795	0	35	41	119
Myers Corner CDP, Dutchess County.....	6,790	5,663	338	14	480	1	153	141	678
Nanticoke town, Broome County.....	1,672	1,631	7	3	2	0	2	27	11
Nanuet CDP, Rockland County.....	17,882	11,807	2,664	40	2,213	4	741	413	2,445
Napanoch CDP, Ulster County.....	1,174	1,050	40	7	6	0	38	33	139
Napeague CDP, Suffolk County.....	200	191	2	1	3	0	0	3	6
Naples village, Ontario County.....	1,041	1,007	10	4	3	0	3	14	8
Naples town, Ontario County.....	2,502	2,427	15	5	10	0	14	31	26
Napoli town, Cattaraugus County.....	1,248	1,190	6	25	6	0	7	14	19
Narrowsburg CDP, Sullivan County.....	431	396	7	0	11	0	7	10	18
Nassau village, Rensselaer County.....	1,133	1,092	12	1	2	0	1	25	13
Nassau town, Rensselaer County.....	4,789	4,627	38	9	31	0	15	69	75
Natural Bridge CDP, Jefferson County.....	365	346	4	8	1	0	2	4	8
Nedrow CDP, Onondaga County.....	2,244	1,755	213	170	13	2	7	84	66
Nelliston village, Montgomery County.....	596	575	0	2	1	0	2	16	13
Nelson town, Madison County.....	1,980	1,936	5	4	6	1	5	23	26
Nelsonville village, Putnam County.....	628	586	3	1	7	1	18	12	49
Nesconset CDP, Suffolk County.....	13,387	12,291	168	9	652	0	138	129	825
Neversink town, Sullivan County.....	3,557	3,399	54	9	21	0	23	51	129
New Albion town, Cattaraugus County.....	1,972	1,931	8	18	2	0	1	12	24
Newark village, Wayne County.....	9,145	7,895	557	35	62	1	269	326	798
Newark Valley village, Tioga County.....	997	965	0	2	6	0	7	17	17
Newark Valley town, Tioga County.....	3,946	3,863	6	8	22	1	16	30	40
New Baltimore town, Greene County.....	3,370	3,246	48	3	19	0	8	46	65
New Berlin village, Chenango County.....	1,028	997	8	2	3	0	5	13	14
New Berlin town, Chenango County.....	2,682	2,595	16	10	9	0	12	40	38

Table 4.

Race and Hispanic or Latino Origin: 2010—Con.

[For information on confidentiality protection, nonsampling error, and definitions, see Selected Appendixes at <www.census.gov/prod/cen2010/cph-1-a.pdf>]

Not Hispanic or Latino								State County Place and County Subdivision
Total	One race						Two or More Races	
	White	Black or African American	American Indian and Alaska Native	Asian	Native Hawaiian and Other Pacific Islander	Some Other Race		
								PLACE AND COUNTY SUBDIVISION—Con.
4,080	3,852	105	5	49	0	12	57	Minisink town, Orange County
3,420	3,273	25	20	68	0	0	34	Minoa village, Onondaga County
2,691	2,609	25	6	17	0	1	33	Mohawk village, Herkimer County
3,761	3,684	14	6	21	0	0	36	Mohawk town, Montgomery County
2,916	2,846	1	33	17	0	0	19	Moir town, Franklin County
6,726	5,928	299	13	362	3	13	108	Monroe village, Orange County
36,547	34,340	772	32	980	5	47	371	Monroe town, Orange County
17,755	17,194	412	18	37	0	14	80	Monsey CDP, Rockland County
75	74	0	0	1	0	0	0	Montague town, Lewis County
2,789	2,644	74	4	30	2	5	30	Montauk CDP, Suffolk County
4,275	3,818	134	3	255	0	1	64	Montebello village, Rockland County
1,261	1,246	4	3	2	0	0	6	Montezuma town, Cayuga County
3,317	2,962	250	2	41	0	12	50	Montgomery village, Orange County
19,439	17,250	1,378	32	318	3	47	411	Montgomery town, Orange County
4,716	2,329	1,972	18	156	0	25	216	Monticello village, Sullivan County
2,279	2,233	16	1	5	0	0	24	Montour town, Schuyler County
1,687	1,653	14	0	2	0	0	18	Montour Falls village, Schuyler County
2,406	2,226	58	0	80	0	5	37	Montrose CDP, Westchester County
439	437	1	0	0	0	0	1	Mooers CDP, Clinton County
3,562	3,493	10	27	11	1	1	19	Mooers town, Clinton County
1,268	1,250	7	3	0	1	1	6	Moravia village, Cayuga County
3,478	2,871	547	20	10	1	18	11	Moravia town, Cayuga County
14,400	13,887	308	16	62	0	13	114	Moreau town, Saratoga County
86	85	0	0	0	0	0	1	Morehouse town, Hamilton County
4,701	4,558	77	7	15	0	4	40	Moriah town, Essex County
2,591	2,400	72	4	79	0	4	32	Moriches CDP, Suffolk County
564	548	6	0	0	0	0	10	Morris village, Otsego County
1,826	1,789	8	1	1	0	0	27	Morris town, Otsego County
1,521	1,481	17	0	3	0	0	20	Morrisville CDP, Clinton County
393	386	3	3	1	0	0	0	Morristown village, St. Lawrence County
1,967	1,922	5	10	7	2	1	20	Morristown town, St. Lawrence County
2,052	1,558	422	3	29	0	6	34	Morrisville village, Madison County
1,301	1,139	68	29	15	0	0	50	Mountain Lodge Park CDP, Orange County
5,897	4,628	1,025	30	109	1	18	86	Mount Hope town, Orange County
5,210	3,701	966	9	394	1	14	125	Mount Ivy CDP, Rockland County
7,059	5,862	500	6	515	1	44	131	Mount Kisco village, Westchester County
7,059	5,862	500	6	515	1	44	131	Mount Kisco town, Westchester County
2,708	2,581	54	10	19	0	1	43	Mount Morris village, Livingston County
4,110	3,954	67	14	21	0	1	53	Mount Morris town, Livingston County
35,865	31,074	2,076	22	2,093	11	106	483	Mount Pleasant town, Westchester County
11,412	10,620	165	12	486	0	16	113	Mount Sinai CDP, Suffolk County
57,700	12,449	41,226	200	1,206	27	922	1,670	Mount Vernon city, Westchester County
471	456	3	6	2	0	0	4	Munnsville village, Madison County
2,606	2,380	11	0	173	0	1	41	Munsey Park village, Nassau County
2,660	2,446	75	13	68	0	1	57	Munsions Corners CDP, Cortland County
4,820	4,690	43	12	6	1	2	66	Murray town, Orleans County
3,378	2,485	54	5	794	0	9	31	Muttontown village, Nassau County
6,112	5,234	316	10	476	1	14	61	Myers Corner CDP, Dutchess County
1,661	1,623	7	3	2	0	0	26	Nanticoke town, Broome County
15,437	10,418	2,505	25	2,207	0	25	257	Nanuet CDP, Rockland County
1,035	968	31	3	6	0	3	24	Napanoch CDP, Ulster County
194	187	1	1	3	0	0	2	Napeague CDP, Suffolk County
1,033	999	10	4	3	0	3	14	Naples village, Ontario County
2,476	2,410	15	5	10	0	8	28	Naples town, Ontario County
1,229	1,181	6	24	5	0	1	12	Napoli town, Cattaraugus County
413	386	7	0	11	0	4	5	Narrowsburg CDP, Sullivan County
1,120	1,083	11	1	2	0	0	23	Nassau village, Rensselaer County
4,714	4,577	36	8	30	0	0	63	Nassau town, Rensselaer County
357	340	4	8	1	0	0	4	Natural Bridge CDP, Jefferson County
2,178	1,714	209	165	13	2	5	70	Nedrow CDP, Onondaga County
583	569	0	1	1	0	0	12	Nelliston village, Montgomery County
1,954	1,916	5	3	6	1	0	23	Nelson town, Madison County
579	561	3	0	5	1	0	9	Nelsonville village, Putnam County
12,562	11,640	159	9	651	0	14	89	Nesconset CDP, Suffolk County
3,428	3,306	45	9	21	0	5	42	Neversink town, Sullivan County
1,948	1,909	7	18	2	0	0	12	New Albion town, Cattaraugus County
8,347	7,511	501	25	59	1	11	239	Newark village, Wayne County
980	955	0	2	6	0	0	17	Newark Valley village, Tioga County
3,906	3,839	6	8	22	1	1	29	Newark Valley town, Tioga County
3,305	3,192	46	3	19	0	2	43	New Baltimore town, Greene County
1,014	988	8	1	3	0	3	11	New Berlin village, Chenango County
2,644	2,569	15	9	9	0	5	37	New Berlin town, Chenango County

Table 4.

Race and Hispanic or Latino Origin: 2010—Con.

[For information on confidentiality protection, nonsampling error, and definitions, see Selected Appendixes at <www.census.gov/prod/cen2010/cph-1-a.pdf>]

State County Place and County Subdivision	Total population	Race							Two or More Races	Hispanic or Latino (of any race)
		One race								
		White	Black or African American	American Indian and Alaska Native	Asian	Native Hawaiian and Other Pacific Islander	Some Other Race			
PLACE AND COUNTY SUBDIVISION—Con.										
New Bremen town, Lewis County.....	2,706	2,641	23	9	8	1	6	18	17	
Newburgh city, Orange County.....	28,866	11,368	8,706	478	282	30	6,510	1,492	13,814	
Newburgh town, Orange County.....	29,801	22,811	3,644	81	883	11	1,481	890	4,664	
New Cassel CDP, Nassau County.....	14,059	3,661	5,374	106	200	1	3,986	731	7,577	
New Castle town, Westchester County.....	17,569	15,505	283	6	1,289	1	155	330	710	
New City CDP, Rockland County.....	33,559	26,412	2,155	51	3,460	1	738	742	3,014	
Newcomb town, Essex County.....	436	430	0	1	2	0	1	2	5	
Newfane CDP, Niagara County.....	3,822	3,681	31	15	21	0	19	55	47	
Newfane town, Niagara County.....	9,666	9,313	76	46	38	5	57	131	165	
Newfield town, Tompkins County.....	5,179	4,866	84	29	30	2	22	146	71	
Newfield Hamlet CDP, Tompkins County....	759	709	8	8	0	0	4	30	12	
New Hartford village, Oneida County.....	1,847	1,766	23	2	16	0	11	29	42	
New Hartford town, Oneida County.....	22,166	20,815	291	15	698	0	84	263	434	
New Haven town, Oswego County.....	2,856	2,790	9	8	12	0	11	26	37	
New Hempstead village, Rockland County...	5,132	3,675	821	5	350	0	179	102	478	
New Hudson town, Allegany County.....	781	769	3	2	0	0	2	5	9	
New Hyde Park village, Nassau County.....	9,712	6,398	129	33	2,529	4	375	244	1,184	
New Lebanon town, Columbia County.....	2,305	2,221	30	3	22	0	6	23	49	
New Lisbon town, Otsego County.....	1,114	1,091	3	3	0	0	6	11	25	
New Paltz village, Ulster County.....	6,818	5,487	435	21	408	2	259	206	754	
New Paltz town, Ulster County.....	14,003	11,864	749	44	610	5	344	387	1,233	
Newport village, Herkimer County.....	640	626	7	0	2	1	0	4	6	
Newport town, Herkimer County.....	2,302	2,249	13	1	5	1	2	31	18	
New Rochelle city, Westchester County.....	77,062	50,231	14,847	398	3,262	48	5,710	2,566	21,452	
New Scotland town, Albany County.....	8,648	8,345	54	19	96	6	14	114	145	
New Square village, Rockland County.....	6,944	6,887	4	1	4	3	8	37	29	
Newstead town, Erie County.....	8,594	8,340	42	86	34	3	14	75	85	
New Suffolk CDP, Suffolk County.....	349	342	2	1	0	0	3	1	22	
New Windsor CDP, Orange County.....	8,922	6,771	1,038	27	169	3	584	330	1,900	
New Windsor town, Orange County.....	25,244	18,856	2,901	57	871	9	1,641	909	4,920	
New York city.....	8,175,133	3,597,341	2,088,510	57,512	1,038,388	5,147	1,062,334	325,901	2,336,076	
Bronx County.....	1,385,108	386,497	505,200	18,260	49,609	1,288	351,011	73,243	741,413	
Kings County.....	2,504,700	1,072,041	860,083	13,524	262,276	1,243	219,229	76,304	496,285	
New York County.....	1,585,873	911,073	246,687	8,669	179,552	873	175,696	63,323	403,577	
Queens County.....	2,230,722	886,053	426,683	15,364	511,787	1,530	288,392	100,913	613,750	
Richmond County.....	468,730	341,677	49,857	1,695	35,164	213	28,006	12,118	81,051	
New York Mills village, Oneida County.....	3,327	3,182	45	7	52	0	7	34	76	
Niagara town, Niagara County.....	8,378	7,695	283	157	74	0	28	141	146	
Niagara Falls city, Niagara County.....	50,193	35,394	10,835	977	609	15	412	1,951	1,508	
Nichols village, Tioga County.....	512	510	1	0	1	0	0	0	4	
Nichols town, Tioga County.....	2,525	2,495	10	1	1	0	2	16	25	
Niles town, Cayuga County.....	1,194	1,163	10	2	4	0	0	15	7	
Niskayuna town, Schenectady County.....	21,781	18,763	579	23	1,754	2	199	461	543	
Niskayuna CDP, Schenectady County.....	4,859	4,423	152	5	146	1	39	93	141	
Nissequogue village, Suffolk County.....	1,749	1,618	15	0	87	0	4	25	60	
Niverville CDP, Columbia County.....	1,662	1,600	14	1	10	0	14	23	34	
Norfolk CDP, St. Lawrence County.....	1,327	1,284	4	7	1	1	0	30	12	
Norfolk town, St. Lawrence County.....	4,668	4,503	24	45	19	1	1	75	26	
North Amityville CDP, Suffolk County.....	17,862	3,920	10,524	199	171	16	2,281	751	5,093	
Northampton town, Fulton County.....	2,670	2,595	8	8	11	5	17	26	44	
Northampton CDP, Suffolk County.....	570	306	157	0	2	2	85	18	112	
North Babylon CDP, Suffolk County.....	17,509	14,864	1,077	17	713	1	513	324	2,221	
North Ballston Spa CDP, Saratoga County..	1,338	1,304	6	0	4	2	7	15	50	
North Bay Shore CDP, Suffolk County.....	18,944	8,264	3,473	138	717	9	5,179	1,164	12,310	
North Bellmore CDP, Nassau County.....	19,941	17,846	512	18	919	1	310	335	1,539	
North Bellport CDP, Suffolk County.....	11,545	6,225	3,054	159	305	9	1,103	690	3,382	
North Boston CDP, Erie County.....	2,521	2,494	3	1	8	1	1	13	24	
North Castle town, Westchester County.....	11,841	10,629	185	16	590	4	201	216	906	
North Collins village, Erie County.....	1,232	1,160	2	28	0	0	4	38	46	
North Collins town, Erie County.....	3,523	3,398	11	46	0	0	14	54	82	
North Creek CDP, Warren County.....	616	600	2	1	4	0	7	2	14	
North Dansville town, Livingston County.....	5,538	5,316	50	17	42	1	36	76	111	
North East town, Dutchess County.....	3,031	2,689	82	10	32	1	160	57	275	
Northeast Ithaca CDP, Tompkins County....	2,641	1,887	109	6	539	1	18	81	97	
North Elba town, Essex County.....	8,957	7,519	887	56	113	5	237	140	654	
North Gates CDP, Monroe County.....	9,512	7,684	976	24	417	2	159	250	629	
North Great River CDP, Suffolk County.....	4,001	3,599	119	13	82	2	124	62	470	
North Greenbush town, Rensselaer County.	12,075	11,521	203	20	154	2	27	148	197	
North Harmony town, Chautauqua County...	2,267	2,244	2	5	3	0	2	11	12	
North Haven village, Suffolk County.....	833	813	1	0	12	0	2	5	24	
North Hempstead town, Nassau County.....	226,322	161,955	12,587	461	33,889	31	11,395	6,004	29,074	
North Hills village, Nassau County.....	5,075	3,610	62	0	1,284	0	20	99	112	
North Hornell village, Steuben County.....	778	758	0	1	5	0	1	13	17	

Table 4.

Race and Hispanic or Latino Origin: 2010—Con.

[For information on confidentiality protection, nonsampling error, and definitions, see Selected Appendixes at <www.census.gov/prod/cen2010/cph-1-a.pdf>]

Not Hispanic or Latino									State County Place and County Subdivision
Total	One race						Two or More Races		
	White	Black or African American	American Indian and Alaska Native	Asian	Native Hawaiian and Other Pacific Islander	Some Other Race			
								PLACE AND COUNTY SUBDIVISION—Con.	
2,689	2,633	22	9	7	1	1	16	New Bremen town, Lewis County	
15,052	5,880	8,071	100	257	8	61	675	Newburgh city, Orange County	
25,137	20,330	3,289	42	865	7	92	512	Newburgh town, Orange County	
6,482	841	5,225	10	174	1	44	187	New Cassel CDP, Nassau County	
16,859	15,013	263	3	1,282	1	43	254	New Castle town, Westchester County	
30,545	24,455	2,029	30	3,429	0	87	515	New City CDP, Rockland County	
431	425	0	1	2	0	1	2	Newcomb town, Essex County	
3,775	3,659	30	15	21	0	0	50	Newfane CDP, Niagara County	
9,501	9,232	69	42	38	5	2	113	Newfane town, Niagara County	
5,108	4,822	84	27	29	2	5	139	Newfield town, Tompkins County	
747	700	8	8	0	0	1	30	Newfield Hamlet CDP, Tompkins County	
1,805	1,749	19	2	16	0	0	19	New Hartford village, Oneida County	
21,732	20,511	271	15	695	0	19	221	New Hartford town, Oneida County	
2,819	2,773	7	4	12	0	2	21	New Haven town, Oswego County	
4,654	3,466	761	2	344	0	13	68	New Hempstead village, Rockland County	
772	762	3	2	0	0	1	4	New Hudson town, Allegany County	
8,528	5,642	104	22	2,521	4	65	170	New Hyde Park village, Nassau County	
2,256	2,182	28	3	21	0	0	22	New Lebanon town, Columbia County	
1,089	1,072	3	3	0	0	2	9	New Lisbon town, Otsego County	
6,064	5,147	328	14	403	2	25	145	New Paltz village, Ulster County	
12,770	11,200	612	32	605	5	39	277	New Paltz town, Ulster County	
634	622	7	0	2	0	0	3	Newport village, Herkimer County	
2,284	2,237	13	0	5	0	0	29	Newport town, Herkimer County	
55,610	36,948	13,956	94	3,212	20	242	1,138	New Rochelle city, Westchester County	
8,503	8,224	50	17	95	6	8	103	New Scotland town, Albany County	
6,915	6,870	4	0	4	0	0	37	New Square village, Rockland County	
8,509	8,276	42	81	34	3	3	70	Newstead town, Erie County	
327	325	1	1	0	0	0	0	New Suffolk CDP, Suffolk County	
7,022	5,740	917	6	154	2	28	175	New Windsor CDP, Orange County	
20,324	16,304	2,599	29	840	5	54	493	New Windsor town, Orange County	
5,839,057	2,722,904	1,861,295	17,427	1,028,119	2,795	57,841	148,676	New York city	
643,695	151,209	416,695	3,460	47,335	398	8,636	15,962	Bronx County	
2,008,415	893,306	799,066	4,638	260,129	633	10,633	40,010	Kings County	
1,182,296	761,493	205,340	2,144	177,624	533	5,205	29,957	New York County	
1,616,972	616,727	395,881	6,490	508,334	1,094	32,339	56,107	Queens County	
387,679	300,169	44,313	695	34,697	137	1,028	6,640	Richmond County	
3,251	3,121	42	7	52	0	0	29	New York Mills village, Oneida County	
8,232	7,591	279	151	74	0	8	129	Niagara town, Niagara County	
48,685	34,663	10,643	930	599	10	83	1,757	Niagara Falls city, Niagara County	
508	506	1	0	1	0	0	0	Nichols village, Tioga County	
2,500	2,478	10	1	1	0	0	10	Nichols town, Tioga County	
1,187	1,158	10	1	4	0	0	14	Niles town, Cayuga County	
21,238	18,411	554	17	1,751	2	91	412	Niskayuna town, Schenectady County	
4,718	4,329	144	4	145	1	10	85	Niskayuna CDP, Schenectady County	
1,689	1,570	11	0	87	0	2	19	Nissequoque village, Suffolk County	
1,628	1,582	14	1	10	0	0	21	Niverville CDP, Columbia County	
1,315	1,274	4	6	1	0	0	30	Norfolk CDP, St. Lawrence County	
4,642	4,481	24	43	19	0	0	75	Norfolk town, St. Lawrence County	
12,769	1,907	10,076	130	167	9	70	410	North Amityville CDP, Suffolk County	
2,626	2,570	6	8	11	5	5	21	Northampton town, Fulton County	
458	285	157	0	2	2	0	12	Northampton CDP, Suffolk County	
15,288	13,310	1,009	16	696	1	44	212	North Babylon CDP, Suffolk County	
1,288	1,263	6	0	4	1	0	14	North Ballston Spa CDP, Saratoga County	
6,634	2,585	2,894	38	697	0	98	322	North Bay Shore CDP, Suffolk County	
18,402	16,704	492	15	904	1	43	243	North Bellmore CDP, Nassau County	
8,163	4,435	2,868	98	288	7	46	421	North Bellport CDP, Suffolk County	
2,497	2,471	3	1	8	1	1	12	North Boston CDP, Erie County	
10,935	9,994	179	4	586	1	27	144	North Castle town, Westchester County	
1,186	1,129	2	26	0	0	0	29	North Collins village, Erie County	
3,441	3,343	11	44	0	0	1	42	North Collins town, Erie County	
602	594	2	1	2	0	3	0	North Creek CDP, Warren County	
5,427	5,261	47	15	42	1	3	58	North Dansville town, Livingston County	
2,756	2,594	74	2	32	1	15	38	North East town, Dutchess County	
2,544	1,819	106	4	539	1	3	72	Northeast Ithaca CDP, Tompkins County	
8,303	7,247	800	35	110	4	12	95	North Elba town, Essex County	
8,883	7,328	934	23	415	2	5	176	North Gates CDP, Monroe County	
3,531	3,304	109	4	82	1	8	23	North Great River CDP, Suffolk County	
11,878	11,372	197	13	153	2	13	128	North Greenbush town, Rensselaer County	
2,255	2,235	2	5	3	0	1	9	North Harmony town, Chautauqua County	
809	792	1	0	12	0	0	4	North Haven village, Suffolk County	
197,248	146,760	11,971	183	33,747	24	691	3,872	North Hempstead town, Nassau County	
4,963	3,530	54	0	1,283	0	7	89	North Hills village, Nassau County	
761	751	0	1	5	0	1	3	North Hornell village, Steuben County	

Table 4.

Race and Hispanic or Latino Origin: 2010—Con.

[For information on confidentiality protection, nonsampling error, and definitions, see Selected Appendixes at <www.census.gov/prod/cen2010/cph-1-a.pdf>]

State County Place and County Subdivision	Total population	Race						Two or More Races	Hispanic or Latino (of any race)
		One race							
		White	Black or African American	American Indian and Alaska Native	Asian	Native Hawaiian and Other Pacific Islander	Some Other Race		
PLACE AND COUNTY SUBDIVISION—Con.									
North Hudson town, Essex County.....	240	238	0	0	1	0	0	1	3
North Lindenhurst CDP, Suffolk County.....	11,652	9,492	599	37	366	2	833	323	2,246
North Lynbrook CDP, Nassau County.....	793	647	27	0	45	0	45	29	119
North Massapequa CDP, Nassau County....	17,886	17,177	65	6	325	1	153	159	968
North Merrick CDP, Nassau County.....	12,272	11,113	188	13	580	1	209	168	869
North New Hyde Park CDP, Nassau County	14,899	9,784	108	39	4,342	0	304	322	1,078
North Norwich town, Chenango County.....	1,783	1,730	10	8	12	0	2	21	21
North Patchogue CDP, Suffolk County.....	7,246	6,300	164	11	129	0	442	200	1,491
Northport village, Suffolk County.....	7,401	7,110	43	3	124	3	50	68	267
North Rose CDP, Wayne County.....	636	593	5	3	1	0	12	22	27
North Salem town, Westchester County.....	5,104	4,775	63	10	89	1	91	75	382
North Sea CDP, Suffolk County.....	4,458	4,138	48	6	69	4	107	86	748
North Syracuse village, Onondaga County...	6,800	6,369	154	54	49	3	53	118	177
North Tonawanda city, Niagara County.....	31,568	30,454	253	119	233	11	88	410	534
Northumberland town, Saratoga County.....	5,087	4,885	44	18	33	0	37	70	125
North Valley Stream CDP, Nassau County..	16,628	4,797	7,998	81	2,148	2	1,059	543	2,411
Northville village, Fulton County.....	1,099	1,063	7	0	7	1	7	14	21
Northville CDP, Suffolk County.....	1,340	1,241	15	3	10	0	49	22	78
North Wantagh CDP, Nassau County.....	11,960	11,258	92	11	300	3	140	156	897
Northwest Harbor CDP, Suffolk County.....	3,317	2,923	85	14	58	13	186	38	605
Northwest Ithaca CDP, Tompkins County....	1,413	1,180	118	1	43	1	16	54	48
Norway town, Herkimer County.....	762	757	1	0	1	0	3	0	15
Norwich city, Chenango County.....	7,190	6,804	128	17	43	4	49	145	210
Norwich town, Chenango County.....	3,998	3,862	44	15	19	0	10	48	53
Norwood village, St. Lawrence County.....	1,657	1,593	5	9	12	1	0	37	19
Noyack CDP, Suffolk County.....	3,568	3,320	43	10	52	2	111	30	334
Nunda village, Livingston County.....	1,377	1,331	13	3	4	0	3	23	23
Nunda town, Livingston County.....	3,064	2,994	18	4	9	2	8	29	44
Nyack village, Rockland County.....	6,765	4,282	1,622	26	271	0	376	188	942
Oak Beach-Captree CDP, Suffolk County....	286	279	1	0	3	0	0	3	23
Oakdale CDP, Suffolk County.....	7,974	7,694	92	3	102	2	27	54	314
Oakfield village, Genesee County.....	1,813	1,728	32	9	6	0	11	27	55
Oakfield town, Genesee County.....	3,250	3,092	41	18	8	0	37	54	105
Ocean Beach village, Suffolk County.....	79	79	0	0	0	0	0	0	1
Oceanside CDP, Nassau County.....	32,109	29,605	404	28	881	3	777	411	2,970
Odessa village, Schuyler County.....	591	582	0	0	0	0	0	9	3
Ogden town, Monroe County.....	19,856	18,767	448	44	155	2	131	309	549
Ogdensburg city, St. Lawrence County.....	11,128	9,828	810	91	88	1	178	132	389
Ohio town, Herkimer County.....	1,002	980	2	6	6	0	3	5	7
Oil Springs Reservation, Cattaraugus County.....	0	0	0	0	0	0	0	0	0
Oil Springs Reservation, Allegany County....	1	0	0	1	0	0	0	0	0
Olcott CDP, Niagara County.....	1,241	1,203	5	4	4	0	4	21	28
Old Bethpage CDP, Nassau County.....	5,523	5,086	11	1	344	1	23	57	189
Old Brookville village, Nassau County.....	2,134	1,770	42	0	240	0	42	40	122
Old Field village, Suffolk County.....	918	824	8	6	58	0	11	11	26
Old Forge CDP, Herkimer County.....	756	733	3	5	2	0	1	12	9
Old Westbury village, Nassau County.....	4,671	3,064	746	12	576	1	149	123	316
Olean city, Cattaraugus County.....	14,452	13,092	529	107	188	3	98	435	329
Olean town, Cattaraugus County.....	1,963	1,900	21	4	19	0	6	13	19
Olive town, Ulster County.....	4,419	4,156	55	5	58	0	44	101	139
Oneida city, Madison County.....	11,393	10,722	138	234	87	4	39	169	165
Oneida Castle village, Oneida County.....	625	593	2	9	5	0	4	12	3
Oneonta city, Otsego County.....	13,901	12,449	489	34	339	6	203	381	825
Oneonta town, Otsego County.....	5,229	4,732	313	16	58	0	38	72	232
Onondaga town, Onondaga County.....	23,101	20,887	882	340	502	4	113	373	515
Onondaga Nation Reservation, Onondaga County.....	468	7	1	457	0	0	0	3	10
Ontario CDP, Wayne County.....	2,160	2,081	32	4	6	1	3	33	27
Ontario town, Wayne County.....	10,136	9,802	121	19	53	2	38	101	164
Oppenheim town, Fulton County.....	1,924	1,883	14	8	7	0	0	12	27
Orange town, Schuyler County.....	1,609	1,531	52	3	1	1	0	21	37
Orangeburg CDP, Rockland County.....	4,568	3,532	185	10	605	0	145	91	499
Orange Lake CDP, Orange County.....	6,982	4,738	1,309	28	283	4	409	211	1,300
Orangetown town, Rockland County.....	49,212	40,298	2,955	94	3,411	17	1,448	989	4,782
Orangeville town, Wyoming County.....	1,355	1,318	2	4	2	2	22	5	46
Orchard Park village, Erie County.....	3,246	3,124	30	12	37	1	6	36	58
Orchard Park town, Erie County.....	29,054	28,095	211	63	372	6	72	235	465
Orient CDP, Suffolk County.....	743	714	8	1	6	0	3	11	16
Oriskany village, Oneida County.....	1,400	1,371	8	1	0	3	1	16	12
Oriskany Falls village, Oneida County.....	732	706	4	0	7	0	0	15	4
Orleans town, Jefferson County.....	2,789	2,665	22	16	15	5	5	61	31

Table 4.

Race and Hispanic or Latino Origin: 2010—Con.

[For information on confidentiality protection, nonsampling error, and definitions, see Selected Appendixes at <www.census.gov/prod/cen2010/cph-1-a.pdf>]

Not Hispanic or Latino								State County Place and County Subdivision
Total	One race						Two or More Races	
	White	Black or African American	American Indian and Alaska Native	Asian	Native Hawaiian and Other Pacific Islander	Some Other Race		
PLACE AND COUNTY SUBDIVISION—Con.								
237	235	0	0	1	0	0	1	North Hudson town, Essex County
9,406	8,286	564	14	362	2	33	145	North Lindenhurst CDP, Suffolk County
674	586	26	0	41	0	6	15	North Lynbrook CDP, Nassau County
16,918	16,430	46	3	315	1	13	110	North Massapequa CDP, Nassau County
11,403	10,537	169	1	567	1	8	120	North Merrick CDP, Nassau County
13,821	9,059	90	28	4,329	0	45	270	North New Hyde Park CDP, Nassau County
1,762	1,716	9	7	12	0	0	18	North Norwich town, Chenango County
5,755	5,383	155	10	127	0	5	75	North Patchogue CDP, Suffolk County
7,134	6,916	40	2	121	3	6	46	Northport village, Suffolk County
609	582	5	1	1	0	0	20	North Rose CDP, Wayne County
4,722	4,511	60	9	84	1	12	45	North Salem town, Westchester County
3,710	3,536	40	5	69	1	7	52	North Sea CDP, Suffolk County
6,623	6,281	148	42	49	1	4	98	North Syracuse village, Onondaga County
31,034	30,082	241	109	233	10	6	353	North Tonawanda city, Niagara County
4,962	4,814	39	13	33	0	3	60	Northumberland town, Saratoga County
14,217	3,765	7,720	33	2,132	2	188	377	North Valley Stream CDP, Nassau County
1,078	1,051	5	0	7	1	1	13	Northville village, Fulton County
1,262	1,222	14	1	10	0	1	14	Northville CDP, Suffolk County
11,063	10,597	77	1	294	3	3	88	North Wantagh CDP, Nassau County
2,712	2,526	83	1	56	6	6	34	Northwest Harbor CDP, Suffolk County
1,365	1,158	115	0	41	1	0	50	Northwest Ithaca CDP, Tompkins County
747	745	1	0	1	0	0	0	Norway town, Herkimer County
6,980	6,658	119	13	42	2	15	131	Norwich city, Chenango County
3,945	3,827	41	14	18	0	2	43	Norwich town, Chenango County
1,638	1,576	5	9	12	1	0	35	Norwood village, St. Lawrence County
3,234	3,099	43	4	52	2	9	25	Noyack CDP, Suffolk County
1,354	1,313	11	3	4	0	0	23	Nunda village, Livingston County
3,020	2,961	16	4	9	2	0	28	Nunda town, Livingston County
5,823	3,859	1,554	16	265	0	13	116	Nyack village, Rockland County
263	256	1	0	3	0	0	3	Oak Beach-Captree CDP, Suffolk County
7,660	7,427	81	1	102	2	4	43	Oakdale CDP, Suffolk County
1,758	1,694	25	9	6	0	0	24	Oakfield village, Genesee County
3,145	3,045	33	18	8	0	1	40	Oakfield town, Genesee County
78	78	0	0	0	0	0	0	Ocean Beach village, Suffolk County
29,139	27,596	356	9	879	1	72	226	Oceanside CDP, Nassau County
588	579	0	0	0	0	0	9	Odessa village, Schuyler County
19,307	18,419	431	38	151	2	28	238	Ogden town, Monroe County
10,739	9,652	765	84	87	1	35	115	Ogdensburg city, St. Lawrence County
995	976	2	6	6	0	0	5	Ohio town, Herkimer County
0	0	0	0	0	0	0	0	Oil Springs Reservation, Cattaraugus County
1	0	0	1	0	0	0	0	Oil Springs Reservation, Allegany County
1,213	1,190	5	4	4	0	0	10	Olcott CDP, Niagara County
5,334	4,926	11	1	342	0	1	53	Old Bethpage CDP, Nassau County
2,012	1,695	42	0	238	0	3	34	Old Brookville village, Nassau County
892	799	8	6	58	0	10	11	Old Field village, Suffolk County
747	728	3	5	2	0	0	9	Old Forge CDP, Herkimer County
4,355	2,950	708	8	574	1	16	98	Old Westbury village, Nassau County
14,123	12,904	507	95	188	3	23	403	Olean city, Cattaraugus County
1,944	1,887	20	4	19	0	1	13	Olean town, Cattaraugus County
4,280	4,064	53	5	57	0	14	87	Olive town, Ulster County
11,228	10,624	136	221	86	4	8	149	Oneida city, Madison County
622	593	2	9	5	0	2	11	Oneida Castle village, Oneida County
13,076	11,994	433	22	327	4	18	278	Oneonta city, Otsego County
4,997	4,584	279	13	57	0	7	57	Oneonta town, Otsego County
22,586	20,560	845	314	502	4	28	333	Onondaga town, Onondaga County
458	7	1	447	0	0	0	3	Onondaga Nation Reservation, Onondaga County
2,133	2,059	32	4	6	1	1	30	Ontario CDP, Wayne County
9,972	9,694	115	12	53	2	5	91	Ontario town, Wayne County
1,897	1,857	14	7	7	0	0	12	Oppenheim town, Fulton County
1,572	1,501	46	3	1	1	0	20	Orange town, Schuyler County
4,069	3,238	157	2	603	0	6	63	Orangeburg CDP, Rockland County
5,682	4,060	1,190	15	280	1	34	102	Orange Lake CDP, Orange County
44,430	37,490	2,742	58	3,386	13	72	669	Orangetown town, Rockland County
1,309	1,294	2	4	2	2	0	5	Orangeville town, Wyoming County
3,188	3,074	29	11	37	1	1	35	Orchard Park village, Erie County
28,589	27,750	204	47	368	4	11	205	Orchard Park town, Erie County
727	704	8	1	6	0	1	7	Orient CDP, Suffolk County
1,388	1,360	8	1	0	3	0	16	Oriskany village, Oneida County
728	705	4	0	7	0	0	12	Oriskany Falls village, Oneida County
2,758	2,643	21	16	14	5	2	57	Orleans town, Jefferson County

Table 4.

Race and Hispanic or Latino Origin: 2010—Con.

[For information on confidentiality protection, nonsampling error, and definitions, see Selected Appendixes at <www.census.gov/prod/cen2010/cph-1-a.pdf>]

State County Place and County Subdivision	Total population	Race							Two or More Races	Hispanic or Latino (of any race)
		One race								
		White	Black or African American	American Indian and Alaska Native	Asian	Native Hawaiian and Other Pacific Islander	Some Other Race			
PLACE AND COUNTY SUBDIVISION—Con.										
Orwell town, Oswego County.....	1,167	1,114	20	13	3	0	0	17	7	
Osceola town, Lewis County.....	229	228	0	0	0	0	0	1	0	
Ossian town, Livingston County.....	789	765	5	4	0	0	1	14	17	
Ossining village, Westchester County.....	25,060	13,675	4,302	145	1,063	9	4,840	1,026	10,375	
Ossining town, Westchester County.....	37,674	24,498	4,785	171	1,861	13	5,080	1,266	11,403	
Oswegatchie town, St. Lawrence County....	4,397	4,302	14	21	22	2	6	30	28	
Oswego city, Oswego County.....	18,142	17,190	227	55	221	6	169	274	798	
Oswego town, Oswego County.....	7,984	7,300	271	12	161	4	118	118	308	
Otego village, Otsego County.....	1,010	944	16	1	13	1	7	28	26	
Otego town, Otsego County.....	3,115	2,991	21	1	20	1	14	67	80	
Otisco town, Onondaga County.....	2,541	2,436	32	22	23	0	9	19	32	
Otisville village, Orange County.....	1,068	947	72	2	22	0	14	11	120	
Otsego town, Otsego County.....	3,900	3,772	16	9	48	1	10	44	78	
Otselic town, Chenango County.....	1,054	1,028	3	3	8	0	3	9	29	
Otto town, Cattaraugus County.....	808	786	10	5	0	0	2	5	11	
Ovid village, Seneca County.....	602	564	10	1	5	0	7	15	14	
Ovid town, Seneca County.....	2,311	2,243	13	2	7	1	13	32	36	
Owasco town, Cayuga County.....	3,793	3,733	5	1	15	0	9	30	34	
Owego village, Tioga County.....	3,896	3,656	68	13	59	1	25	74	94	
Owego town, Tioga County.....	19,883	19,071	190	25	267	8	78	244	285	
Oxbow CDP, Jefferson County.....	108	106	0	0	0	0	0	2	0	
Oxford village, Chenango County.....	1,450	1,404	7	1	3	0	10	25	36	
Oxford town, Chenango County.....	3,901	3,784	19	12	10	0	27	49	84	
Oyster Bay CDP, Nassau County.....	6,707	5,701	223	23	196	1	360	203	1,119	
Oyster Bay town, Nassau County.....	293,214	249,159	6,657	442	26,723	34	5,596	4,603	21,923	
Oyster Bay Cove village, Nassau County....	2,197	1,951	35	0	187	0	7	17	48	
Painted Post village, Steuben County.....	1,809	1,720	35	6	17	0	8	23	15	
Palatine town, Montgomery County.....	3,240	3,171	6	9	18	0	5	31	45	
Palatine Bridge village, Montgomery County	737	722	1	1	4	0	1	8	12	
Palenville CDP, Greene County.....	1,037	996	8	1	14	0	4	14	35	
Palermo town, Oswego County.....	3,664	3,563	10	12	10	1	17	51	58	
Palmyra village, Wayne County.....	3,536	3,416	33	15	15	5	8	44	40	
Palmyra town, Wayne County.....	7,975	7,712	67	30	38	5	19	104	110	
Pamelia town, Jefferson County.....	3,160	2,903	91	17	62	2	16	69	96	
Pamelia Center CDP, Jefferson County.....	264	238	4	2	15	0	1	4	3	
Panama village, Chautauqua County.....	479	468	1	3	2	0	0	5	9	
Parc CDP, Clinton County.....	254	183	59	3	2	0	4	3	19	
Paris town, Oneida County.....	4,411	4,334	14	4	21	1	8	29	49	
Parish village, Oswego County.....	450	438	4	0	3	0	0	5	7	
Parish town, Oswego County.....	2,558	2,491	10	16	6	0	5	30	40	
Parishville CDP, St. Lawrence County.....	647	636	1	2	1	1	2	4	6	
Parishville town, St. Lawrence County.....	2,153	2,124	1	6	1	1	8	12	19	
Parma town, Monroe County.....	15,633	15,107	182	29	76	1	53	185	310	
Patchogue village, Suffolk County.....	11,798	8,994	682	58	185	0	1,393	486	3,488	
Patterson town, Putnam County.....	12,023	10,524	530	22	217	0	463	267	1,555	
Paul Smiths CDP, Franklin County.....	671	623	24	5	7	1	4	7	17	
Pavilion CDP, Genesee County.....	646	633	8	3	0	0	0	2	3	
Pavilion town, Genesee County.....	2,495	2,431	21	6	8	0	6	23	24	
Pawling village, Dutchess County.....	2,347	1,963	54	18	88	1	193	30	387	
Pawling town, Dutchess County.....	8,463	7,507	233	32	193	5	344	149	865	
Peach Lake CDP.....	1,629	1,573	5	1	16	0	23	11	73	
Putnam County (part).....	1,044	1,000	4	0	14	0	17	9	41	
Westchester County (part).....	585	573	1	1	2	0	6	2	32	
Pearl River CDP, Rockland County.....	15,876	14,696	122	27	607	12	236	176	1,107	
Peconic CDP, Suffolk County.....	683	615	29	0	1	0	35	3	70	
Peekskill city, Westchester County.....	23,583	12,099	5,576	132	716	18	3,674	1,368	8,713	
Pelham village, Westchester County.....	6,910	5,313	657	5	418	9	266	242	847	
Pelham town, Westchester County.....	12,396	10,226	771	6	654	9	352	378	1,243	
Pelham Manor village, Westchester County.	5,486	4,913	114	1	236	0	86	136	396	
Pembroke town, Genesee County.....	4,292	4,187	27	20	6	0	12	40	41	
Pendleton town, Niagara County.....	6,397	6,246	41	13	36	0	14	47	55	
Penfield town, Monroe County.....	36,242	33,573	779	53	1,133	7	162	535	913	
Penn Yan village, Yates County.....	5,159	4,935	57	9	29	0	33	96	139	
Perinton town, Monroe County.....	46,462	43,226	944	52	1,351	14	209	666	996	
Perry village, Wyoming County.....	3,673	3,564	24	10	9	0	18	48	87	
Perry town, Wyoming County.....	4,616	4,441	23	13	16	0	60	63	153	
Perrysburg village, Cattaraugus County.....	401	364	7	15	1	0	0	14	4	
Perrysburg town, Cattaraugus County.....	1,626	1,518	12	67	5	0	0	24	12	
Persia town, Cattaraugus County.....	2,404	2,243	13	80	7	0	9	52	71	
Perth town, Fulton County.....	3,646	3,502	61	5	14	1	10	53	68	
Peru CDP, Clinton County.....	1,591	1,546	14	1	13	0	4	13	33	
Peru town, Clinton County.....	6,998	6,754	103	11	38	2	27	63	116	
Petersburgh town, Rensselaer County.....	1,525	1,484	5	1	7	0	6	22	23	

Table 4.

Race and Hispanic or Latino Origin: 2010—Con.

[For information on confidentiality protection, nonsampling error, and definitions, see Selected Appendixes at <www.census.gov/prod/cen2010/cph-1-a.pdf>]

Not Hispanic or Latino								State County Place and County Subdivision
Total	One race						Two or More Races	
	White	Black or African American	American Indian and Alaska Native	Asian	Native Hawaiian and Other Pacific Islander	Some Other Race		
								PLACE AND COUNTY SUBDIVISION—Con.
1,160	1,108	19	13	3	0	0	17	Orwell town, Oswego County
229	228	0	0	0	0	0	1	Osceola town, Lewis County
772	749	5	4	0	0	1	13	Ossian town, Livingston County
14,685	9,286	3,916	17	1,042	5	105	314	Ossining village, Westchester County
26,271	19,458	4,345	23	1,834	9	126	476	Ossining town, Westchester County
4,369	4,283	13	21	22	1	1	28	Oswegatchie town, St. Lawrence County
17,344	16,645	196	52	221	6	9	215	Oswego city, Oswego County
7,676	7,167	239	11	159	4	12	84	Oswego town, Oswego County
984	937	14	1	13	1	0	18	Otego village, Otsego County
3,035	2,941	19	1	20	1	0	53	Otego town, Otsego County
2,509	2,425	27	18	21	0	0	18	Otisco town, Onondaga County
948	855	60	1	22	0	2	8	Otisville village, Orange County
3,822	3,710	15	9	47	1	2	38	Otsego town, Otsego County
1,025	1,004	3	1	8	0	0	9	Otselic town, Chenango County
797	777	10	5	0	0	0	5	Otto town, Cattaraugus County
588	563	9	1	5	0	0	10	Ovid village, Seneca County
2,275	2,228	12	2	7	1	1	24	Ovid town, Seneca County
3,759	3,710	3	1	15	0	3	27	Owasco town, Cayuga County
3,802	3,596	62	13	59	1	7	64	Owego village, Tioga County
19,598	18,894	181	24	267	7	15	210	Owego town, Tioga County
108	106	0	0	0	0	0	2	Oxbow CDP, Jefferson County
1,414	1,378	7	1	3	0	4	21	Oxford village, Chenango County
3,817	3,732	19	11	10	0	4	41	Oxford town, Chenango County
5,588	5,082	199	3	195	1	9	99	Oyster Bay CDP, Nassau County
271,291	234,536	6,168	210	26,611	24	497	3,245	Oyster Bay town, Nassau County
2,149	1,910	33	0	187	0	3	16	Oyster Bay Cove village, Nassau County
1,794	1,711	31	6	17	0	6	23	Painted Post village, Steuben County
3,195	3,146	6	3	18	0	1	21	Palatine town, Montgomery County
725	717	1	0	4	0	0	3	Palatine Bridge village, Montgomery County
1,002	970	5	1	12	0	0	14	Palenville CDP, Greene County
3,606	3,533	9	11	10	0	1	42	Palermo town, Oswego County
3,496	3,389	32	15	15	5	1	39	Palmyra village, Wayne County
7,865	7,641	62	29	38	5	3	87	Palmyra town, Wayne County
3,064	2,836	83	11	62	2	2	68	Pamelia town, Jefferson County
261	236	4	1	15	0	1	4	Pamelia Center CDP, Jefferson County
470	460	1	3	2	0	0	4	Panama village, Chautauqua County
235	180	50	3	2	0	0	0	Parc CDP, Clinton County
4,362	4,298	13	4	21	1	0	25	Paris town, Oneida County
443	434	1	0	3	0	0	5	Parish village, Oswego County
2,518	2,478	6	8	5	0	0	21	Parish town, Oswego County
641	631	1	2	1	1	1	4	Parishville CDP, St. Lawrence County
2,134	2,115	1	3	1	1	1	12	Parishville town, St. Lawrence County
15,323	14,889	179	23	74	1	9	148	Parma town, Monroe County
8,310	7,296	620	31	185	0	16	162	Patchogue village, Suffolk County
10,468	9,554	480	21	209	0	37	167	Patterson town, Putnam County
654	615	20	5	7	1	0	6	Paul Smiths CDP, Franklin County
643	631	7	3	0	0	0	2	Pavilion CDP, Genesee County
2,471	2,412	20	6	8	0	2	23	Pavilion town, Genesee County
1,960	1,803	51	4	87	0	3	12	Pawling village, Dutchess County
7,598	7,102	211	8	183	3	8	83	Pawling town, Dutchess County
1,556	1,531	2	1	16	0	0	6	Peach Lake CDP
1,003	984	1	0	14	0	0	4	Putnam County (part)
553	547	1	1	2	0	0	2	Westchester County (part)
14,769	13,891	94	23	605	11	10	135	Pearl River CDP, Rockland County
613	587	22	0	1	0	0	3	Peconic CDP, Suffolk County
14,870	8,439	5,052	43	682	5	65	584	Peekskill city, Westchester County
6,063	4,829	623	4	407	1	35	164	Pelham village, Westchester County
11,153	9,457	729	5	642	1	61	258	Pelham town, Westchester County
5,090	4,628	106	1	235	0	26	94	Pelham Manor village, Westchester County
4,251	4,163	25	19	6	0	1	37	Pembroke town, Genesee County
6,342	6,204	40	13	36	0	8	41	Pendleton town, Niagara County
35,329	32,916	749	41	1,128	5	27	463	Penfield town, Monroe County
5,020	4,850	55	8	29	0	5	73	Penn Yan village, Yates County
45,466	42,544	908	43	1,346	11	40	574	Perinton town, Monroe County
3,586	3,507	24	7	8	0	2	38	Perry village, Wyoming County
4,463	4,363	23	9	15	0	2	51	Perry town, Wyoming County
397	361	6	15	1	0	0	14	Perrysburg village, Cattaraugus County
1,614	1,507	11	67	5	0	0	24	Perrysburg town, Cattaraugus County
2,333	2,194	13	79	7	0	0	40	Persia town, Cattaraugus County
3,578	3,451	54	5	14	1	6	47	Perth town, Fulton County
1,558	1,519	14	1	13	0	0	11	Peru CDP, Clinton County
6,882	6,672	100	8	38	2	6	56	Peru town, Clinton County
1,502	1,470	5	1	6	0	2	18	Petersburgh town, Rensselaer County

Table 4.

Race and Hispanic or Latino Origin: 2010—Con.

[For information on confidentiality protection, nonsampling error, and definitions, see Selected Appendixes at <www.census.gov/prod/cen2010/cph-1-a.pdf>]

State County Place and County Subdivision	Total population	Race							Two or More Races	Hispanic or Latino (of any race)
		One race								
		White	Black or African American	American Indian and Alaska Native	Asian	Native Hawaiian and Other Pacific Islander	Some Other Race			
PLACE AND COUNTY SUBDIVISION—Con.										
Pharsalia town, Chenango County.....	593	581	1	5	0	0	1	5	10	
Phelps village, Ontario County.....	1,989	1,920	8	7	7	0	20	27	47	
Phelps town, Ontario County.....	7,072	6,865	43	20	25	1	39	79	130	
Philadelphia village, Jefferson County.....	1,252	1,054	81	5	19	11	17	65	78	
Philadelphia town, Jefferson County.....	1,947	1,708	92	15	23	11	21	77	95	
Philipstown town, Putnam County.....	9,662	8,993	158	19	136	7	155	194	671	
Philmont village, Columbia County.....	1,379	1,270	26	2	9	0	4	68	43	
Phoenicia CDP, Ulster County.....	309	297	0	0	3	0	0	9	6	
Phoenix village, Oswego County.....	2,382	2,288	19	16	12	1	5	41	32	
Piercefield town, St. Lawrence County.....	310	309	0	1	0	0	0	0	2	
Piermont village, Rockland County.....	2,510	2,160	84	1	152	0	60	53	248	
Pierrepont town, St. Lawrence County.....	2,589	2,541	12	5	13	0	4	14	13	
Pierrepont Manor CDP, Jefferson County....	228	228	0	0	0	0	0	0	3	
Piffard CDP, Livingston County.....	220	201	7	2	0	0	0	10	6	
Pike CDP, Wyoming County.....	371	368	0	0	1	0	0	2	7	
Pike town, Wyoming County.....	1,114	1,088	2	7	6	0	2	9	9	
Pinckney town, Lewis County.....	329	325	0	0	0	0	0	4	2	
Pine Bush CDP, Orange County.....	1,780	1,617	45	1	29	3	42	43	164	
Pine Hill CDP, Ulster County.....	275	252	4	1	1	0	14	3	26	
Pine Plains CDP, Dutchess County.....	1,353	1,239	10	3	15	1	46	39	114	
Pine Plains town, Dutchess County.....	2,473	2,290	36	6	26	4	66	45	172	
Pine Valley CDP, Chemung County.....	813	783	5	0	6	0	4	15	16	
Pitcairn town, St. Lawrence County.....	846	827	3	1	3	0	0	12	7	
Pitcher town, Chenango County.....	803	780	6	2	0	0	7	8	30	
Pittsfield town, Otsego County.....	1,366	1,315	10	1	9	0	6	25	23	
Pittsford village, Monroe County.....	1,355	1,313	10	1	16	0	4	11	33	
Pittsford town, Monroe County.....	29,405	26,271	505	37	1,996	0	151	445	668	
Pittstown town, Rensselaer County.....	5,735	5,586	27	28	26	0	13	55	58	
Plainedge CDP, Nassau County.....	8,817	8,108	71	19	401	2	128	88	684	
Plainfield town, Otsego County.....	915	901	4	2	4	0	0	4	10	
Plainview CDP, Nassau County.....	26,217	22,701	118	24	2,811	2	142	419	1,046	
Plandome village, Nassau County.....	1,349	1,278	11	1	49	0	3	7	30	
Plandome Heights village, Nassau County...	1,005	896	2	2	86	0	1	18	45	
Plandome Manor village, Nassau County.....	872	798	1	0	53	0	0	20	22	
Plattekill CDP, Ulster County.....	1,260	813	138	2	2	0	252	53	560	
Plattekill town, Ulster County.....	10,499	8,902	617	28	86	2	571	293	1,934	
Plattsburgh city, Clinton County.....	19,989	17,967	700	75	555	6	205	481	679	
Plattsburgh town, Clinton County.....	11,870	11,273	227	50	101	2	63	154	228	
Plattsburgh West CDP, Clinton County.....	1,364	1,297	20	4	7	0	12	24	22	
Pleasant Valley CDP, Dutchess County.....	1,145	1,076	29	1	11	0	9	19	43	
Pleasant Valley town, Dutchess County.....	9,672	8,953	284	20	110	3	84	218	452	
Pleasantville village, Westchester County...	7,019	6,012	296	10	315	0	250	136	824	
Plessis CDP, Jefferson County.....	164	160	1	1	0	0	0	2	6	
Plymouth town, Chenango County.....	1,804	1,751	9	7	4	0	4	29	30	
Poestenkill CDP, Rensselaer County.....	1,061	1,042	1	3	2	0	1	12	12	
Poestenkill town, Rensselaer County.....	4,530	4,428	15	5	20	0	15	47	50	
Point Lookout CDP, Nassau County.....	1,219	1,192	6	0	12	0	6	3	39	
Poland town, Chautauqua County.....	2,356	2,312	3	10	2	0	8	21	36	
Poland village, Herkimer County.....	508	500	2	3	0	0	0	3	5	
Pomfret town, Chautauqua County.....	14,965	13,995	338	54	205	6	161	206	607	
Pomona village, Rockland County.....	3,103	2,049	593	7	288	0	67	99	219	
Pompey town, Onondaga County.....	7,080	6,680	56	20	198	4	23	99	109	
Poospatuck Reservation, Suffolk County.....	324	40	53	143	3	0	13	72	27	
Poquott village, Suffolk County.....	953	841	19	4	63	0	7	19	40	
Portage town, Livingston County.....	884	860	3	5	1	0	1	14	7	
Port Byron village, Cayuga County.....	1,290	1,227	18	3	0	0	13	29	37	
Port Chester village, Westchester County...	28,967	17,699	1,876	271	596	11	7,128	1,386	17,193	
Port Dickinson village, Broome County.....	1,641	1,561	33	0	10	0	3	34	18	
Porter town, Niagara County.....	6,771	6,564	29	38	32	1	30	77	113	
Port Ewen CDP, Ulster County.....	3,546	3,187	141	6	56	0	40	116	136	
Port Gibson CDP, Ontario County.....	453	431	12	2	0	1	1	6	7	
Port Henry village, Essex County.....	1,194	1,169	3	0	3	0	4	15	35	
Port Jefferson village, Suffolk County.....	7,750	6,860	124	13	472	0	169	112	500	
Port Jefferson Station CDP, Suffolk County.	7,838	6,679	195	8	420	3	358	175	1,158	
Port Jervis city, Orange County.....	8,828	7,257	654	66	117	1	309	424	1,054	
Portland town, Chautauqua County.....	4,827	4,264	366	20	15	0	101	61	290	
Port Leyden village, Lewis County.....	672	660	7	0	0	0	2	3	2	
Portville village, Cattaraugus County.....	1,014	976	12	2	1	0	1	22	14	
Portville town, Cattaraugus County.....	3,730	3,625	33	10	6	0	5	51	44	
Port Washington CDP, Nassau County.....	15,846	13,028	376	33	1,275	1	756	377	2,116	
Port Washington North village, Nassau County.....	3,154	2,726	51	3	263	0	67	44	200	
Potsdam village, St. Lawrence County.....	9,428	8,379	264	37	461	4	83	200	273	

Table 4.

Race and Hispanic or Latino Origin: 2010—Con.

[For information on confidentiality protection, nonsampling error, and definitions, see Selected Appendixes at <www.census.gov/prod/cen2010/cph-1-a.pdf>]

Not Hispanic or Latino								State County Place and County Subdivision
Total	One race						Two or More Races	
	White	Black or African American	American Indian and Alaska Native	Asian	Native Hawaiian and Other Pacific Islander	Some Other Race		
PLACE AND COUNTY SUBDIVISION—Con.								
583	572	1	5	0	0	0	5	Pharsalia town, Chenango County
1,942	1,892	8	7	7	0	2	26	Phelps village, Ontario County
6,942	6,780	42	20	24	1	4	71	Phelps town, Ontario County
1,174	1,013	77	5	19	11	1	48	Philadelphia village, Jefferson County
1,852	1,657	88	14	23	11	2	57	Philadelphia town, Jefferson County
8,991	8,522	148	16	134	5	15	151	Philipstown town, Putnam County
1,336	1,240	25	2	9	0	0	60	Philmont village, Columbia County
303	294	0	0	3	0	0	6	Phoenicia CDP, Ulster County
2,350	2,272	15	16	8	0	0	39	Phoenix village, Oswego County
308	307	0	1	0	0	0	0	Piercefield town, St. Lawrence County
2,262	1,988	79	1	149	0	11	34	Piermont village, Rockland County
2,576	2,531	12	5	13	0	1	14	Pierrepont town, St. Lawrence County
225	225	0	0	0	0	0	0	Pierrepont Manor CDP, Jefferson County
214	200	7	2	0	0	0	5	Piffard CDP, Livingston County
364	361	0	0	1	0	0	2	Pike CDP, Wyoming County
1,105	1,081	2	7	6	0	0	9	Pike town, Wyoming County
327	323	0	0	0	0	0	4	Pinckney town, Lewis County
1,616	1,520	35	1	24	3	1	32	Pine Bush CDP, Orange County
249	238	4	1	0	0	3	3	Pine Hill CDP, Ulster County
1,239	1,187	6	2	15	0	0	29	Pine Plains CDP, Dutchess County
2,301	2,208	29	2	26	3	0	33	Pine Plains town, Dutchess County
797	775	4	0	6	0	0	12	Pine Valley CDP, Chemung County
839	820	3	1	3	0	0	12	Pitcairn town, St. Lawrence County
773	759	6	2	0	0	0	6	Pitcher town, Chenango County
1,343	1,298	10	1	9	0	1	24	Pittsfield town, Otsego County
1,322	1,284	10	1	16	0	0	11	Pittsford village, Monroe County
28,737	25,799	480	29	1,987	0	39	403	Pittsford town, Monroe County
5,677	5,542	25	26	26	0	5	53	Pittstown town, Rensselaer County
8,133	7,584	64	6	399	2	17	61	Plainedge CDP, Nassau County
905	893	2	2	4	0	0	4	Plainfield town, Otsego County
25,171	21,881	110	17	2,799	1	33	330	Plainview CDP, Nassau County
1,319	1,252	11	0	49	0	2	5	Plandome village, Nassau County
960	855	2	2	86	0	0	15	Plandome Heights village, Nassau County
850	777	1	0	53	0	0	19	Plandome Manor village, Nassau County
700	541	127	2	2	0	7	21	Plattekill CDP, Ulster County
8,565	7,773	534	20	84	2	8	144	Plattekill town, Ulster County
19,310	17,631	643	69	550	4	25	388	Plattsburgh city, Clinton County
11,642	11,138	207	47	101	2	16	131	Plattsburgh town, Clinton County
1,342	1,287	20	4	7	0	5	19	Plattsburgh West CDP, Clinton County
1,102	1,047	26	1	11	0	1	16	Pleasant Valley CDP, Dutchess County
9,220	8,637	264	15	109	1	12	182	Pleasant Valley town, Dutchess County
6,195	5,533	253	3	314	0	11	81	Pleasantville village, Westchester County
158	155	0	1	0	0	0	2	Plessis CDP, Jefferson County
1,774	1,732	7	7	4	0	0	24	Plymouth town, Chenango County
1,049	1,033	1	2	2	0	1	10	Poestenkill CDP, Rensselaer County
4,480	4,399	15	3	20	0	2	41	Poestenkill town, Rensselaer County
1,180	1,159	5	0	12	0	1	3	Point Lookout CDP, Nassau County
2,320	2,284	3	10	2	0	0	21	Poland town, Chautauqua County
503	495	2	3	0	0	0	3	Poland village, Herkimer County
14,358	13,629	295	49	201	6	11	167	Pomfret town, Chautauqua County
2,884	1,918	582	6	288	0	16	74	Pomona village, Rockland County
6,971	6,606	56	19	198	2	4	86	Pompey town, Onondaga County
297	40	53	137	3	0	2	62	Poospatuck Reservation, Suffolk County
913	811	18	4	63	0	0	17	Poquott village, Suffolk County
877	856	3	5	1	0	0	12	Portage town, Livingston County
1,253	1,217	16	2	0	0	1	17	Port Byron village, Cayuga County
11,774	9,155	1,541	56	572	0	199	251	Port Chester village, Westchester County
1,623	1,550	29	0	10	0	1	33	Port Dickinson village, Broome County
6,658	6,490	29	33	32	1	3	70	Porter town, Niagara County
3,410	3,113	137	5	55	0	2	98	Port Ewen CDP, Ulster County
446	425	12	2	0	1	0	6	Port Gibson CDP, Ontario County
1,159	1,140	3	0	3	0	0	13	Port Henry village, Essex County
7,250	6,556	117	7	470	0	18	82	Port Jefferson village, Suffolk County
6,680	5,998	183	7	416	3	7	66	Port Jefferson Station CDP, Suffolk County
7,774	6,735	565	53	108	1	16	296	Port Jervis city, Orange County
4,537	4,106	324	18	14	0	30	45	Portland town, Chautauqua County
670	658	7	0	0	0	2	3	Port Leyden village, Lewis County
1,000	964	12	2	1	0	0	21	Portville village, Cattaraugus County
3,686	3,592	31	10	6	0	0	47	Portville town, Cattaraugus County
13,730	11,844	346	17	1,273	1	36	213	Port Washington CDP, Nassau County
2,954	2,605	44	3	263	0	4	35	Port Washington North village, Nassau County
9,155	8,232	245	37	459	3	11	168	Potsdam village, St. Lawrence County

Table 4.

Race and Hispanic or Latino Origin: 2010—Con.

[For information on confidentiality protection, nonsampling error, and definitions, see Selected Appendixes at <www.census.gov/prod/cen2010/cph-1-a.pdf>]

State County Place and County Subdivision	Total population	Race						Two or More Races	Hispanic or Latino (of any race)
		One race							
		White	Black or African American	American Indian and Alaska Native	Asian	Native Hawaiian and Other Pacific Islander	Some Other Race		
PLACE AND COUNTY SUBDIVISION—Con.									
Potsdam town, St. Lawrence County.....	16,041	14,735	286	64	539	11	95	311	366
Potter town, Yates County.....	1,865	1,823	13	2	2	0	5	20	28
Pottersville CDP, Warren County.....	424	415	1	0	4	0	0	4	3
Poughkeepsie city, Dutchess County.....	32,736	16,649	10,967	299	528	20	2,798	1,475	6,384
Poughkeepsie town, Dutchess County.....	43,341	33,535	4,230	107	2,636	13	1,411	1,409	4,233
Pound Ridge town, Westchester County.....	5,104	4,780	68	3	96	0	53	104	233
Prattsburgh CDP, Steuben County.....	656	634	12	1	1	0	1	7	9
Prattsburgh town, Steuben County.....	2,085	2,018	17	11	4	0	7	28	26
Prattsville CDP, Greene County.....	355	350	0	1	0	0	0	4	2
Prattsville town, Greene County.....	700	689	1	1	4	0	0	5	8
Preble town, Cortland County.....	1,393	1,361	2	5	7	0	9	9	29
Preston town, Chenango County.....	1,044	1,020	8	2	4	0	0	10	10
Preston-Potter Hollow CDP, Albany County.....	366	355	5	0	1	0	0	5	3
Princetown town, Schenectady County.....	2,115	2,047	9	8	26	0	6	19	24
Prospect village, Oneida County.....	291	287	0	0	4	0	0	0	0
Providence town, Saratoga County.....	1,995	1,944	14	0	5	0	8	24	38
Pulaski village, Oswego County.....	2,365	2,302	19	11	10	0	5	18	38
Pulteney town, Steuben County.....	1,285	1,268	1	1	1	0	6	8	16
Pultneyville CDP, Wayne County.....	698	674	7	4	1	0	0	12	6
Putnam town, Washington County.....	609	604	0	0	0	0	0	5	1
Putnam Lake CDP, Putnam County.....	3,844	3,382	147	7	66	0	129	113	530
Putnam Valley town, Putnam County.....	11,809	10,799	265	14	211	0	233	287	1,159
Queens borough, Queens County.....	2,230,722	886,053	426,683	15,364	511,787	1,530	288,392	100,913	613,750
Queensbury town, Warren County.....	27,901	26,961	253	51	248	7	92	289	479
Quogue CDP, Suffolk County.....	816	653	67	8	17	13	35	23	155
Quogue village, Suffolk County.....	967	888	17	2	10	0	19	31	58
Ramapo town, Rockland County.....	126,595	90,924	20,056	430	5,082	45	7,329	2,729	17,223
Randolph village, Cattaraugus County.....	1,286	1,251	0	5	1	2	4	23	22
Randolph town, Cattaraugus County.....	2,602	2,524	15	13	7	2	4	37	59
Ransomville CDP, Niagara County.....	1,419	1,364	16	12	3	0	10	14	25
Rapids CDP, Niagara County.....	1,636	1,562	27	2	18	5	4	18	19
Rathbone town, Steuben County.....	1,126	1,100	3	7	1	0	0	15	7
Ravena village, Albany County.....	3,268	2,947	143	6	30	1	66	75	246
Reading town, Schuyler County.....	1,707	1,648	26	7	5	0	8	13	30
Red Creek village, Wayne County.....	532	516	7	5	2	0	0	2	16
Redfield town, Oswego County.....	550	540	1	2	0	0	0	7	3
Redford CDP, Clinton County.....	477	460	5	0	0	0	0	12	3
Red Hook village, Dutchess County.....	1,961	1,792	19	6	68	0	52	24	128
Red Hook town, Dutchess County.....	11,319	10,411	220	26	272	5	184	201	555
Red House town, Cattaraugus County.....	38	37	0	0	0	0	0	1	0
Red Oaks Mill CDP, Dutchess County.....	3,613	3,107	225	8	133	0	66	74	285
Redwood CDP, Jefferson County.....	605	591	3	2	1	0	1	7	12
Remsen village, Oneida County.....	508	498	3	0	1	0	0	6	3
Remsen town, Oneida County.....	1,929	1,904	8	1	3	0	0	13	25
Remsenburg-Speonk CDP, Suffolk County..	2,642	2,459	33	2	20	1	91	36	209
Rensselaer city, Rensselaer County.....	9,392	7,537	750	31	576	0	108	390	448
Rensselaer Falls village, St. Lawrence County.....	332	317	3	4	1	0	1	6	10
Rensselaerville town, Albany County.....	1,843	1,801	19	0	4	0	5	14	34
Retsof CDP, Livingston County.....	340	326	4	0	0	0	0	10	4
Rhinebeck village, Dutchess County.....	2,657	2,441	44	1	56	0	80	35	177
Rhinebeck town, Dutchess County.....	7,548	6,976	189	8	134	4	140	97	387
Rhinecliff CDP, Dutchess County.....	425	397	12	0	3	0	2	11	8
Richburg village, Allegany County.....	450	445	0	0	3	0	0	2	2
Richfield town, Otsego County.....	2,388	2,326	6	13	17	0	4	22	22
Richfield Springs village, Otsego County.....	1,264	1,220	5	12	13	0	3	11	17
Richford town, Tioga County.....	1,172	1,149	5	1	2	0	0	15	4
Richland town, Oswego County.....	5,718	5,593	23	24	15	0	15	48	86
Richmond town, Ontario County.....	3,361	3,297	7	1	19	0	4	33	27
Richmondville village, Schoharie County.....	918	880	12	5	3	0	4	14	30
Richmondville town, Schoharie County.....	2,610	2,528	20	8	16	0	5	33	57
Richville village, St. Lawrence County.....	323	318	1	0	0	0	0	4	3
Ridge CDP, Suffolk County.....	13,336	12,105	647	22	242	1	139	180	749
Ridgeway town, Orleans County.....	6,780	6,240	231	42	44	2	80	141	249
Rifton CDP, Ulster County.....	456	423	9	1	5	0	10	8	29
Riga town, Monroe County.....	5,590	5,359	75	10	47	3	36	60	122
Ripley CDP, Chautauqua County.....	872	846	0	3	0	0	9	14	19
Ripley town, Chautauqua County.....	2,415	2,359	5	6	1	2	13	29	33
Riverhead CDP, Suffolk County.....	13,299	8,787	2,097	76	226	15	1,616	482	3,369
Riverhead town, Suffolk County.....	33,506	27,726	2,579	93	382	31	1,959	736	4,649
Riverside village, Steuben County.....	497	476	15	2	0	0	0	4	11
Riverside CDP, Suffolk County.....	2,911	1,642	747	34	9	0	402	77	872
Rochester city, Monroe County.....	210,565	91,951	87,897	1,013	6,493	101	13,754	9,356	34,456

Table 4.

Race and Hispanic or Latino Origin: 2010—Con.

[For information on confidentiality protection, nonsampling error, and definitions, see Selected Appendixes at <www.census.gov/prod/cen2010/cph-1-a.pdf>]

Not Hispanic or Latino								State County Place and County Subdivision
Total	One race						Two or More Races	
	White	Black or African American	American Indian and Alaska Native	Asian	Native Hawaiian and Other Pacific Islander	Some Other Race		
								PLACE AND COUNTY SUBDIVISION—Con.
15,675	14,521	265	61	537	7	11	273	Potsdam town, St. Lawrence County
1,837	1,804	13	1	2	0	2	15	Potter town, Yates County
421	412	1	0	4	0	0	4	Pottersville CDP, Warren County
26,352	14,252	10,407	71	521	14	86	1,001	Poughkeepsie city, Dutchess County
39,108	31,254	3,983	58	2,614	12	121	1,066	Poughkeepsie town, Dutchess County
4,871	4,615	64	1	96	0	7	88	Pound Ridge town, Westchester County
647	628	10	1	1	0	0	7	Prattsburgh CDP, Steuben County
2,059	2,002	15	10	4	0	0	28	Prattsburgh town, Steuben County
353	348	0	1	0	0	0	4	Prattsville CDP, Greene County
692	681	1	1	4	0	0	5	Prattsville town, Greene County
1,364	1,340	2	5	7	0	1	9	Preble town, Cortland County
1,034	1,010	8	2	4	0	0	10	Preston town, Chenango County
363	352	5	0	1	0	0	5	Preston-Potter Hollow CDP, Albany County
2,091	2,033	8	8	26	0	0	16	Princeton town, Schenectady County
291	287	0	0	4	0	0	0	Prospect village, Oneida County
1,957	1,915	10	0	5	0	3	24	Providence town, Saratoga County
2,327	2,278	15	11	10	0	0	13	Pulaski village, Oswego County
1,269	1,258	1	1	1	0	0	8	Pulteney town, Steuben County
692	669	7	4	1	0	0	11	Pultneyville CDP, Wayne County
608	603	0	0	0	0	0	5	Putnam town, Washington County
3,314	3,025	133	7	61	0	12	76	Putnam Lake CDP, Putnam County
10,650	9,997	239	9	207	0	21	177	Putnam Valley town, Putnam County
1,616,972	616,727	395,881	6,490	508,334	1,094	32,339	56,107	Queens borough, Queens County
27,422	26,605	247	37	247	4	26	256	Queensbury town, Warren County
661	541	67	1	17	13	0	22	Quiogue CDP, Suffolk County
909	859	17	2	10	0	0	21	Quogue village, Suffolk County
109,372	83,094	19,173	253	5,013	18	252	1,569	Ramapo town, Rockland County
1,264	1,240	0	5	1	2	0	16	Randolph village, Cattaraugus County
2,543	2,481	10	13	7	2	0	30	Randolph town, Cattaraugus County
1,394	1,349	16	12	3	0	2	12	Ransomville CDP, Niagara County
1,617	1,555	21	2	18	5	0	16	Rapids CDP, Niagara County
1,119	1,095	3	7	1	0	0	13	Rathbone town, Steuben County
3,022	2,810	118	4	27	1	6	56	Ravena village, Albany County
1,677	1,631	18	6	5	0	5	12	Reading town, Schuyler County
516	501	7	4	2	0	0	2	Red Creek village, Wayne County
547	538	1	1	0	0	0	7	Redfield town, Oswego County
474	457	5	0	0	0	0	12	Redford CDP, Clinton County
1,833	1,727	18	1	68	0	1	18	Red Hook village, Dutchess County
10,764	10,089	190	19	272	1	24	169	Red Hook town, Dutchess County
38	37	0	0	0	0	0	1	Red House town, Cattaraugus County
3,328	2,918	215	2	133	0	5	55	Red Oaks Mill CDP, Dutchess County
593	582	1	2	1	0	0	7	Redwood CDP, Jefferson County
505	495	3	0	1	0	0	6	Remsen village, Oneida County
1,904	1,882	8	1	3	0	0	10	Remsen town, Oneida County
2,433	2,348	33	2	19	1	0	30	Remsenburg-Speonk CDP, Suffolk County
8,944	7,316	693	27	571	0	21	316	Rensselaer city, Rensselaer County
322	313	3	4	1	0	0	1	Rensselaer Falls village, St. Lawrence County
1,809	1,774	18	0	4	0	0	13	Rensselaerville town, Albany County
336	325	1	0	0	0	0	10	Retsof CDP, Livingston County
2,480	2,347	42	1	56	0	6	28	Rhinebeck village, Dutchess County
7,161	6,738	185	8	132	4	13	81	Rhinebeck town, Dutchess County
417	390	12	0	3	0	1	11	Rhinecliff CDP, Dutchess County
448	443	0	0	3	0	0	2	Richburg village, Allegany County
2,366	2,309	6	13	17	0	1	20	Richfield town, Otsego County
1,247	1,205	5	12	13	0	1	11	Richfield Springs village, Otsego County
1,168	1,145	5	1	2	0	0	15	Richford town, Tioga County
5,632	5,534	19	22	15	0	1	41	Richland town, Oswego County
3,334	3,276	7	1	19	0	1	30	Richmond town, Ontario County
888	866	11	0	3	0	1	7	Richmondville village, Schoharie County
2,553	2,487	19	3	16	0	2	26	Richmondville town, Schoharie County
320	315	1	0	0	0	0	4	Richville village, St. Lawrence County
12,587	11,570	601	14	241	1	13	147	Ridge CDP, Suffolk County
6,531	6,129	207	29	44	2	8	112	Ridgeway town, Orleans County
427	407	8	0	4	0	0	8	Rifton CDP, Ulster County
5,468	5,280	73	10	47	3	2	53	Riga town, Monroe County
853	840	0	3	0	0	0	10	Ripley CDP, Chautauqua County
2,382	2,342	5	6	1	2	3	23	Ripley town, Chautauqua County
9,930	7,325	2,033	32	220	3	22	295	Riverhead CDP, Suffolk County
28,857	25,421	2,501	40	367	5	43	480	Riverhead town, Suffolk County
486	466	15	2	0	0	0	3	Riverside village, Steuben County
2,039	1,236	706	27	7	0	2	61	Riverside CDP, Suffolk County
176,109	79,178	83,346	666	6,350	77	392	6,100	Rochester city, Monroe County

Table 4.

Race and Hispanic or Latino Origin: 2010—Con.

[For information on confidentiality protection, nonsampling error, and definitions, see Selected Appendixes at <www.census.gov/prod/cen2010/cph-1-a.pdf>]

State County Place and County Subdivision	Total population	Race						Two or More Races	Hispanic or Latino (of any race)
		One race							
		White	Black or African American	American Indian and Alaska Native	Asian	Native Hawaiian and Other Pacific Islander	Some Other Race		
PLACE AND COUNTY SUBDIVISION—Con.									
Rochester town, Ulster County.....	7,313	6,773	159	28	68	1	98	186	410
Rock Hill CDP, Sullivan County.....	1,742	1,413	164	8	86	0	37	34	216
Rockland town, Sullivan County.....	3,775	3,423	107	26	51	0	79	89	322
Rockville Centre village, Nassau County.....	24,023	21,301	1,097	32	504	5	679	405	2,169
Rocky Point CDP, Suffolk County.....	14,014	13,136	207	21	222	5	226	197	978
Rodman CDP, Jefferson County.....	153	148	0	1	2	0	0	2	0
Rodman town, Jefferson County.....	1,176	1,138	2	4	12	1	5	14	18
Rome city, Oneida County.....	33,725	29,483	2,394	115	367	1	470	895	1,793
Romulus CDP, Seneca County.....	409	388	8	2	0	0	1	10	10
Romulus town, Seneca County.....	4,316	2,868	1,262	23	13	0	121	29	396
Ronkonkoma CDP, Suffolk County.....	19,082	16,988	397	21	884	9	448	335	1,944
Roosevelt CDP, Nassau County.....	16,258	2,260	10,261	129	91	12	2,767	738	5,548
Root town, Montgomery County.....	1,715	1,671	8	3	7	0	8	18	39
Roscoe CDP, Sullivan County.....	541	514	8	0	7	0	9	3	28
Rose town, Wayne County.....	2,369	2,260	13	13	5	0	22	56	79
Roseboom town, Otsego County.....	711	695	5	2	2	0	0	7	11
Rosendale town, Ulster County.....	6,075	5,696	107	8	48	2	75	139	304
Rosendale Hamlet CDP, Ulster County.....	1,349	1,226	39	0	14	0	34	36	107
Roslyn village, Nassau County.....	2,770	2,329	61	5	243	0	72	60	311
Roslyn Estates village, Nassau County.....	1,251	1,129	5	0	103	0	3	11	17
Roslyn Harbor village, Nassau County.....	1,051	879	15	1	124	0	12	20	56
Roslyn Heights CDP, Nassau County.....	6,577	4,341	421	16	1,364	0	205	230	556
Rossie town, St. Lawrence County.....	877	865	2	2	1	0	1	6	1
Rotterdam CDP, Schenectady County.....	20,652	19,504	320	43	244	5	201	335	525
Rotterdam town, Schenectady County.....	29,094	27,566	440	54	340	6	249	439	660
Round Lake village, Saratoga County.....	623	588	5	4	9	0	6	11	11
Rouses Point village, Clinton County.....	2,209	2,126	17	4	31	1	7	23	34
Roxbury town, Delaware County.....	2,502	2,448	18	4	6	2	3	21	57
Royalton town, Niagara County.....	7,660	7,388	52	53	25	3	31	108	91
Rush town, Monroe County.....	3,478	3,309	93	6	36	0	8	26	48
Rushford CDP, Allegany County.....	363	359	2	1	1	0	0	0	5
Rushford town, Allegany County.....	1,150	1,130	4	1	7	0	3	5	8
Rushville village.....	677	648	6	2	2	0	2	17	7
Ontario County (part).....	213	201	3	0	2	0	1	6	1
Yates County (part).....	464	447	3	2	0	0	1	11	6
Russell town, St. Lawrence County.....	1,856	1,816	3	8	7	2	5	15	10
Russell Gardens village, Nassau County.....	945	723	3	0	194	0	4	21	37
Russia town, Herkimer County.....	2,587	2,546	2	12	9	0	0	18	26
Rutland town, Jefferson County.....	3,060	2,856	69	4	33	3	24	71	89
Rye city, Westchester County.....	15,720	14,071	234	21	936	1	187	270	1,014
Rye town, Westchester County.....	45,928	32,239	2,249	302	1,506	13	7,882	1,737	19,477
Rye Brook village, Westchester County.....	9,347	8,315	144	16	425	1	283	163	1,034
Sackets Harbor village, Jefferson County.....	1,450	1,372	26	8	10	1	12	21	46
Saddle Rock village, Nassau County.....	830	747	3	0	54	0	3	23	14
Saddle Rock Estates CDP, Nassau County.....	466	444	0	0	11	0	3	8	2
Sagaponack village, Suffolk County.....	313	301	4	0	2	1	2	3	7
Sag Harbor village, Suffolk County.....	2,169	1,887	157	22	31	0	38	34	285
St. Armand town, Essex County.....	1,548	1,509	2	9	1	0	3	24	23
St. Bonaventure CDP, Cattaraugus County.....	2,044	1,804	112	5	67	1	22	33	75
St. James CDP, Suffolk County.....	13,338	12,681	85	12	261	2	141	156	750
St. Johnsville village, Montgomery County.....	1,732	1,692	13	4	4	0	4	15	35
St. Johnsville town, Montgomery County.....	2,631	2,571	14	6	5	0	10	25	48
St. Regis Falls CDP, Franklin County.....	464	448	1	5	0	0	0	10	10
St. Regis Mohawk Reservation, Franklin County.....	3,228	92	2	3,050	0	0	0	84	16
Salamanca city, Cattaraugus County.....	5,815	4,479	50	982	29	4	52	219	194
Salamanca town, Cattaraugus County.....	481	449	3	12	3	0	0	14	5
Salem village, Washington County.....	946	914	14	0	2	0	0	16	14
Salem town, Washington County.....	2,715	2,625	34	4	3	3	12	34	55
Salina town, Onondaga County.....	33,710	30,394	1,365	186	753	7	237	768	949
Salisbury town, Herkimer County.....	1,958	1,917	4	5	4	0	12	16	37
Salisbury CDP, Nassau County.....	12,093	9,532	239	18	1,527	4	493	280	1,780
Salisbury Mills CDP, Orange County.....	536	516	1	2	7	0	7	3	39
Saltaire village, Suffolk County.....	37	37	0	0	0	0	0	0	0
Salt Point CDP, Dutchess County.....	190	177	6	0	4	0	0	3	2
Sanborn CDP, Niagara County.....	1,645	1,509	73	26	5	0	4	28	26
Sand Lake town, Rensselaer County.....	8,530	8,327	33	12	45	1	15	97	129
Sand Ridge CDP, Oswego County.....	849	824	9	4	0	0	0	12	13
Sands Point village, Nassau County.....	2,675	2,371	22	0	219	1	26	36	125
Sandy Creek village, Oswego County.....	771	747	4	8	6	0	1	5	16
Sandy Creek town, Oswego County.....	3,939	3,841	13	18	18	0	13	36	49
Sanford town, Broome County.....	2,407	2,365	12	3	2	0	9	16	38

Table 4.

Race and Hispanic or Latino Origin: 2010—Con.

[For information on confidentiality protection, nonsampling error, and definitions, see Selected Appendixes at <www.census.gov/prod/cen2010/cph-1-a.pdf>]

Not Hispanic or Latino								State County Place and County Subdivision
Total	One race						Two or More Races	
	White	Black or African American	American Indian and Alaska Native	Asian	Native Hawaiian and Other Pacific Islander	Some Other Race		
								PLACE AND COUNTY SUBDIVISION—Con.
6,903	6,504	151	22	64	0	18	144	Rochester town, Ulster County
1,526	1,263	146	6	82	0	5	24	Rock Hill CDP, Sullivan County
3,453	3,235	92	14	50	0	4	58	Rockland town, Sullivan County
21,854	20,015	1,039	13	498	5	29	255	Rockville Centre village, Nassau County
13,036	12,431	187	18	222	4	19	155	Rocky Point CDP, Suffolk County
153	148	0	1	2	0	0	2	Rodman CDP, Jefferson County
1,158	1,126	2	4	12	1	0	13	Rodman town, Jefferson County
31,932	28,479	2,218	93	360	1	45	736	Rome city, Oneida County
399	380	8	2	0	0	0	9	Romulus CDP, Seneca County
3,920	2,667	1,179	17	10	0	25	22	Romulus town, Seneca County
17,138	15,635	342	13	882	9	52	205	Ronkonkoma CDP, Suffolk County
10,710	326	9,873	59	85	5	80	282	Roosevelt CDP, Nassau County
1,676	1,643	6	3	7	0	2	15	Root town, Montgomery County
513	496	8	0	7	0	0	2	Roscoe CDP, Sullivan County
2,290	2,222	12	5	5	0	0	46	Rose town, Wayne County
700	684	5	2	2	0	0	7	Roseboom town, Otsego County
5,771	5,500	100	4	46	2	13	106	Rosendale town, Ulster County
1,242	1,162	38	0	14	0	4	24	Rosendale Hamlet CDP, Ulster County
2,459	2,105	58	1	243	0	12	40	Roslyn village, Nassau County
1,234	1,115	4	0	103	0	2	10	Roslyn Estates village, Nassau County
995	838	15	1	124	0	0	17	Roslyn Harbor village, Nassau County
6,021	4,058	397	15	1,357	0	18	176	Roslyn Heights CDP, Nassau County
876	865	2	2	1	0	1	5	Rossie town, St. Lawrence County
20,127	19,199	286	42	244	5	67	284	Rotterdam CDP, Schenectady County
28,434	27,187	402	52	340	6	75	372	Rotterdam town, Schenectady County
612	583	5	4	9	0	0	11	Round Lake village, Saratoga County
2,175	2,106	16	4	31	0	2	16	Rouses Point village, Clinton County
2,445	2,398	17	3	6	2	1	18	Roxbury town, Delaware County
7,569	7,336	48	51	25	3	8	98	Royalton town, Niagara County
3,430	3,274	91	6	36	0	1	22	Rush town, Monroe County
358	354	2	1	1	0	0	0	Rushford CDP, Allegany County
1,142	1,125	4	1	7	0	0	5	Rushford town, Allegany County
670	645	6	1	2	0	1	15	Rushville village
212	201	3	0	2	0	0	6	Ontario County (part)
458	444	3	1	0	0	1	9	Yates County (part)
1,846	1,811	3	7	7	2	3	13	Russell town, St. Lawrence County
908	691	2	0	194	0	1	20	Russell Gardens village, Nassau County
2,561	2,520	2	12	9	0	0	18	Russia town, Herkimer County
2,971	2,801	64	4	33	3	5	61	Rutland town, Jefferson County
14,706	13,329	207	7	932	1	27	203	Rye city, Westchester County
26,451	22,294	1,884	70	1,470	2	257	474	Rye town, Westchester County
8,313	7,621	131	4	417	1	33	106	Rye Brook village, Westchester County
1,404	1,342	26	7	10	1	0	18	Sackets Harbor village, Jefferson County
816	734	3	0	54	0	2	23	Saddle Rock village, Nassau County
464	442	0	0	11	0	3	8	Saddle Rock Estates CDP, Nassau County
306	295	4	0	2	1	1	3	Sagaponack village, Suffolk County
1,884	1,654	157	12	31	0	0	30	Sag Harbor village, Suffolk County
1,525	1,493	2	9	1	0	1	19	St. Armand town, Essex County
1,969	1,765	102	5	66	1	1	29	St. Bonaventure CDP, Cattaraugus County
12,588	12,133	65	6	261	1	23	99	St. James CDP, Suffolk County
1,697	1,665	11	4	4	0	0	13	St. Johnsville village, Montgomery County
2,583	2,534	12	6	5	0	3	23	St. Johnsville town, Montgomery County
454	440	1	5	0	0	0	8	St. Regis Falls CDP, Franklin County
3,212	91	2	3,041	0	0	0	78	St. Regis Mohawk Reservation, Franklin County
5,621	4,388	43	953	27	4	2	204	Salamanca city, Cattaraugus County
476	448	3	12	3	0	0	10	Salamanca town, Cattaraugus County
932	900	14	0	2	0	0	16	Salem village, Washington County
2,660	2,580	34	4	3	3	3	33	Salem town, Washington County
32,761	29,836	1,287	170	745	7	55	661	Salina town, Onondaga County
1,921	1,896	2	1	4	0	3	15	Salisbury town, Herkimer County
10,313	8,376	211	14	1,521	0	40	151	Salisbury CDP, Nassau County
497	484	1	2	7	0	0	3	Salisbury Mills CDP, Orange County
37	37	0	0	0	0	0	0	Saltaire village, Suffolk County
188	176	5	0	4	0	0	3	Salt Point CDP, Dutchess County
1,619	1,496	68	25	5	0	1	24	Sanborn CDP, Niagara County
8,401	8,222	28	11	44	0	4	92	Sand Lake town, Rensselaer County
836	811	9	4	0	0	0	12	Sand Ridge CDP, Oswego County
2,550	2,265	20	0	219	1	12	33	Sands Point village, Nassau County
755	742	2	4	5	0	0	2	Sandy Creek village, Oswego County
3,890	3,818	11	13	17	0	0	31	Sandy Creek town, Oswego County
2,369	2,333	12	3	2	0	3	16	Sanford town, Broome County

Table 4.

Race and Hispanic or Latino Origin: 2010—Con.

[For information on confidentiality protection, nonsampling error, and definitions, see Selected Appendixes at <www.census.gov/prod/cen2010/cph-1-a.pdf>]

State County Place and County Subdivision	Total population	Race							Two or More Races	Hispanic (or Latino (of any race)
		One race								
		White	Black or African American	American Indian and Alaska Native	Asian	Native Hawaiian and Other Pacific Islander	Some Other Race			
PLACE AND COUNTY SUBDIVISION—Con.										
Sangerfield town, Oneida County.....	2,561	2,485	13	3	7	10	3	40	22	
Santa Clara town, Franklin County.....	345	339	1	3	0	0	0	2	0	
Saranac town, Clinton County.....	4,007	3,901	10	15	12	1	6	62	45	
Saranac Lake village.....	5,406	5,131	80	39	47	0	12	97	99	
Essex County (part).....	1,509	1,443	20	12	7	0	3	24	25	
Franklin County (part).....	3,897	3,688	60	27	40	0	9	73	74	
Saratoga town, Saratoga County.....	5,674	5,496	47	11	25	1	32	62	159	
Saratoga Springs city, Saratoga County.....	26,586	24,543	701	55	521	7	170	589	839	
Sardinia town, Erie County.....	2,775	2,716	6	13	18	0	3	19	17	
Saugerties village, Ulster County.....	3,971	3,644	90	19	42	0	60	116	303	
Saugerties town, Ulster County.....	19,482	18,347	323	49	205	3	154	401	979	
Saugerties South CDP, Ulster County.....	2,218	2,086	35	8	21	0	20	48	138	
Savannah CDP, Wayne County.....	558	548	6	2	0	0	0	2	8	
Savannah town, Wayne County.....	1,730	1,650	27	3	6	0	11	33	76	
Savona village, Steuben County.....	827	806	7	1	2	0	2	9	6	
Sayville CDP, Suffolk County.....	16,853	16,081	183	19	309	2	91	168	814	
Scarsdale village, Westchester County.....	17,166	14,196	260	6	2,225	4	141	334	671	
Scarsdale town, Westchester County.....	17,166	14,196	260	6	2,225	4	141	334	671	
Schaghticoke village, Rensselaer County....	592	570	7	6	5	0	0	4	5	
Schaghticoke town, Rensselaer County.....	7,679	7,403	129	18	43	4	7	75	75	
Schenectady city, Schenectady County.....	66,135	40,592	13,354	458	2,396	92	4,786	4,457	6,922	
Schenevus CDP, Otsego County.....	551	535	7	0	1	0	0	8	10	
Schodack town, Rensselaer County.....	12,794	12,364	110	16	86	1	44	173	277	
Schoharie village, Schoharie County.....	922	894	11	1	1	0	3	12	23	
Schoharie town, Schoharie County.....	3,205	3,131	18	1	13	0	10	32	49	
Schroepfel town, Oswego County.....	8,501	8,231	47	60	36	2	22	103	109	
Schroon town, Essex County.....	1,654	1,595	5	9	7	0	12	26	23	
Schroon Lake CDP, Essex County.....	833	803	4	5	3	0	2	16	10	
Schuyler town, Herkimer County.....	3,420	3,346	14	8	20	0	5	27	48	
Schuyler Falls town, Clinton County.....	5,181	5,038	37	6	24	2	12	62	56	
Schuylerville village, Saratoga County.....	1,386	1,336	16	2	8	0	12	12	46	
Scio CDP, Allegany County.....	609	593	4	0	2	1	2	7	7	
Scio town, Allegany County.....	1,833	1,786	7	7	11	3	5	14	21	
Scipio town, Cayuga County.....	1,713	1,628	9	1	11	1	46	17	64	
Scotchtown CDP, Orange County.....	9,212	5,684	1,929	39	377	2	718	463	2,313	
Scotia village, Schenectady County.....	7,729	7,372	89	13	86	4	28	137	216	
Scott town, Cortland County.....	1,176	1,157	5	1	5	0	5	3	16	
Scottsburg CDP, Livingston County.....	117	115	0	0	2	0	0	0	0	
Scotts Corners CDP, Westchester County...	711	681	8	0	7	0	6	9	44	
Scottsville village, Monroe County.....	2,001	1,779	124	6	16	2	31	43	74	
Scriba town, Oswego County.....	6,840	6,640	32	15	40	0	37	76	130	
Sea Cliff village, Nassau County.....	4,995	4,633	118	6	95	0	74	69	341	
Seaford CDP, Nassau County.....	15,294	14,593	74	13	341	0	104	169	761	
Searingtown CDP, Nassau County.....	4,915	2,788	51	6	1,915	0	35	120	178	
Selden CDP, Suffolk County.....	19,851	17,080	648	31	876	6	740	470	2,750	
Sempronius town, Cayuga County.....	895	887	1	3	2	0	0	2	5	
Seneca town, Ontario County.....	2,721	2,606	13	4	6	0	58	34	118	
Seneca Falls village, Seneca County.....	6,681	6,355	81	26	105	1	27	86	116	
Seneca Falls town, Seneca County.....	9,040	8,581	114	38	146	1	37	123	156	
Seneca Knolls CDP, Onondaga County.....	2,011	1,926	21	19	4	1	8	32	33	
Sennett town, Cayuga County.....	3,595	3,426	62	11	33	1	19	43	60	
Setauket-East Setauket CDP, Suffolk County.....	15,477	13,795	178	21	1,139	0	96	248	807	
Seward town, Schoharie County.....	1,763	1,694	11	0	13	1	15	29	67	
Shandaken town, Ulster County.....	3,085	2,866	28	14	48	0	54	75	153	
Sharon town, Schoharie County.....	1,846	1,776	16	1	10	3	21	19	55	
Sharon Springs village, Schoharie County...	558	528	4	1	8	0	9	8	24	
Shawangunk town, Ulster County.....	14,332	12,427	1,157	33	227	0	293	195	1,310	
Shelby town, Orleans County.....	5,319	4,643	447	32	17	0	47	133	190	
Sheldon town, Wyoming County.....	2,409	2,374	1	4	2	1	1	26	36	
Shelter Island CDP, Suffolk County.....	1,333	1,259	12	18	6	0	19	19	75	
Shelter Island town, Suffolk County.....	2,392	2,258	28	21	10	0	34	41	116	
Shelter Island Heights CDP, Suffolk County.	1,048	988	16	3	4	0	15	22	41	
Shenorock CDP, Westchester County.....	1,898	1,768	14	8	46	0	36	26	140	
Sherburne village, Chenango County.....	1,367	1,329	11	4	7	0	7	9	29	
Sherburne town, Chenango County.....	4,048	3,952	16	7	14	0	21	38	63	
Sheridan town, Chautauqua County.....	2,673	2,577	12	20	8	0	14	42	95	
Sherman village, Chautauqua County.....	730	714	1	0	0	0	1	14	7	
Sherman town, Chautauqua County.....	1,653	1,614	4	1	6	0	11	17	26	
Sherrill city, Oneida County.....	3,071	3,007	9	7	28	0	1	19	33	
Shinnecock Hills CDP, Suffolk County.....	2,188	1,884	45	50	25	4	151	29	655	

Table 4.

Race and Hispanic or Latino Origin: 2010—Con.

[For information on confidentiality protection, nonsampling error, and definitions, see Selected Appendixes at <www.census.gov/prod/cen2010/cph-1-a.pdf>]

Not Hispanic or Latino									State County Place and County Subdivision
Total	One race						Two or More Races		
	White	Black or African American	American Indian and Alaska Native	Asian	Native Hawaiian and Other Pacific Islander	Some Other Race			
								PLACE AND COUNTY SUBDIVISION—Con.	
2,539	2,473	10	3	7	10	2	34	Sangerfield town, Oneida County	
345	339	1	3	0	0	0	2	Santa Clara town, Franklin County	
3,962	3,870	10	13	12	1	0	56	Saranac town, Clinton County	
5,307	5,063	71	38	46	0	2	87	Saranac Lake village	
1,484	1,424	17	12	6	0	1	24	Essex County (part)	
3,823	3,639	54	26	40	0	1	63	Franklin County (part)	
5,515	5,381	46	9	25	1	5	48	Saratoga town, Saratoga County	
25,747	24,005	661	41	516	4	15	505	Saratoga Springs city, Saratoga County	
2,758	2,704	5	12	18	0	1	18	Sardinia town, Erie County	
3,668	3,434	81	17	41	0	3	92	Saugerties village, Ulster County	
18,503	17,612	309	41	198	1	17	325	Saugerties town, Ulster County	
2,080	1,982	34	4	21	0	2	37	Saugerties South CDP, Ulster County	
550	540	6	2	0	0	0	2	Savannah CDP, Wayne County	
1,654	1,599	23	3	6	0	0	23	Savannah town, Wayne County	
821	803	7	1	2	0	0	8	Savona village, Steuben County	
16,039	15,415	161	18	307	2	6	130	Sayville CDP, Suffolk County	
16,495	13,648	242	5	2,220	4	79	297	Scarsdale village, Westchester County	
16,495	13,648	242	5	2,220	4	79	297	Scarsdale town, Westchester County	
587	569	7	2	5	0	0	4	Schaghticoke village, Rensselaer County	
7,604	7,349	123	13	43	3	5	68	Schaghticoke town, Rensselaer County	
59,213	38,006	12,258	343	2,360	68	2,512	3,666	Schenectady city, Schenectady County	
541	526	6	0	1	0	0	8	Schenevus CDP, Otsego County	
12,517	12,157	106	10	86	1	2	155	Schodack town, Rensselaer County	
899	877	10	1	1	0	0	10	Schoharie village, Schoharie County	
3,156	3,098	16	1	13	0	0	28	Schoharie town, Schoharie County	
8,392	8,168	40	56	30	1	1	96	Schroepfel town, Oswego County	
1,631	1,584	5	9	7	0	3	23	Schroon town, Essex County	
823	795	4	5	3	0	0	16	Schroon Lake CDP, Essex County	
3,372	3,309	14	4	20	0	2	23	Schuyler town, Herkimer County	
5,125	4,999	35	6	24	2	0	59	Schuyler Falls town, Clinton County	
1,340	1,305	16	1	8	0	0	10	Schuylerville village, Saratoga County	
602	591	4	0	2	1	0	4	Scio CDP, Allegany County	
1,812	1,773	7	7	11	3	0	11	Scio town, Allegany County	
1,649	1,614	7	1	11	1	3	12	Scipio town, Cayuga County	
6,899	4,507	1,726	14	372	2	31	247	Scotchtown CDP, Orange County	
7,513	7,215	81	10	85	4	6	112	Scotia village, Schenectady County	
1,160	1,150	5	0	4	0	0	1	Scott town, Cortland County	
117	115	0	0	2	0	0	0	Scottsburg CDP, Livingston County	
667	644	8	0	7	0	0	8	Scotts Corners CDP, Westchester County	
1,927	1,750	119	5	16	2	8	27	Scottsville village, Monroe County	
6,710	6,567	27	15	38	0	3	60	Scriba town, Oswego County	
4,654	4,394	113	6	94	0	7	40	Sea Cliff village, Nassau County	
14,533	13,986	70	3	334	0	24	116	Seaford CDP, Nassau County	
4,737	2,667	48	1	1,907	0	7	107	Searingtown CDP, Nassau County	
17,101	15,343	568	13	866	5	63	243	Selden CDP, Suffolk County	
890	882	1	3	2	0	0	2	Sempronius town, Cayuga County	
2,603	2,562	13	4	6	0	0	18	Seneca town, Ontario County	
6,565	6,266	80	26	105	1	8	79	Seneca Falls village, Seneca County	
8,884	8,461	111	38	146	1	14	113	Seneca Falls town, Seneca County	
1,978	1,907	17	18	4	1	4	27	Seneca Knolls CDP, Onondaga County	
3,535	3,390	55	8	33	1	7	41	Sennett town, Cayuga County	
14,670	13,128	156	20	1,137	0	34	195	Setauket-East Setauket CDP, Suffolk County	
1,696	1,638	11	0	13	1	6	27	Seward town, Schoharie County	
2,932	2,780	28	8	47	0	9	60	Shandaken town, Ulster County	
1,791	1,747	15	1	10	0	0	18	Sharon town, Schoharie County	
534	513	4	1	8	0	0	8	Sharon Springs village, Schoharie County	
13,022	11,522	1,078	22	222	0	30	148	Shawangunk town, Ulster County	
5,129	4,547	423	31	17	0	0	111	Shelby town, Orleans County	
2,373	2,357	0	3	2	1	0	10	Sheldon town, Wyoming County	
1,258	1,222	12	1	6	0	5	12	Shelter Island CDP, Suffolk County	
2,276	2,199	25	2	10	0	7	33	Shelter Island town, Suffolk County	
1,007	966	13	1	4	0	2	21	Shelter Island Heights CDP, Suffolk County	
1,758	1,668	14	8	46	0	1	21	Shenorock CDP, Westchester County	
1,338	1,308	10	4	7	0	1	8	Sherburne village, Chenango County	
3,985	3,915	15	7	14	0	1	33	Sherburne town, Chenango County	
2,578	2,508	12	18	7	0	0	33	Sheridan town, Chautauqua County	
723	709	1	0	0	0	1	12	Sherman village, Chautauqua County	
1,627	1,601	4	1	6	0	1	14	Sherman town, Chautauqua County	
3,038	2,977	9	4	28	0	1	19	Sherrill city, Oneida County	
1,533	1,436	40	5	23	4	5	20	Shinnecock Hills CDP, Suffolk County	

Table 4.

Race and Hispanic or Latino Origin: 2010—Con.

[For information on confidentiality protection, nonsampling error, and definitions, see Selected Appendixes at <www.census.gov/prod/cen2010/cph-1-a.pdf>]

State County Place and County Subdivision	Total population	Race						Two or More Races	Hispanic or Latino (of any race)
		One race							
		White	Black or African American	American Indian and Alaska Native	Asian	Native Hawaiian and Other Pacific Islander	Some Other Race		
PLACE AND COUNTY SUBDIVISION—Con.									
Shinnecock Reservation, Suffolk County.....	662	40	30	507	3	0	2	80	42
Shirley CDP, Suffolk County.....	27,854	22,698	1,997	100	720	8	1,397	934	4,781
Shokan CDP, Ulster County.....	1,183	1,094	28	0	13	0	17	31	35
Shoreham village, Suffolk County.....	531	505	7	0	16	0	0	3	15
Shortsville village, Ontario County.....	1,439	1,403	8	7	6	0	0	15	23
Shrub Oak CDP, Westchester County.....	2,011	1,790	68	1	62	0	35	55	219
Sidney village, Delaware County.....	3,900	3,749	33	3	41	0	20	54	88
Sidney town, Delaware County.....	5,774	5,564	52	9	45	0	25	79	113
Silver Creek village, Chautauqua County.....	2,656	2,503	24	49	13	0	18	49	75
Silver Springs village, Wyoming County.....	782	761	2	2	0	0	4	13	13
Sinclairville village, Chautauqua County.....	588	572	0	2	3	0	1	10	12
Skaneateles village, Onondaga County.....	2,450	2,397	3	3	20	0	2	25	28
Skaneateles town, Onondaga County.....	7,209	7,053	13	22	52	7	15	47	89
Sleepy Hollow village, Westchester County.....	9,870	6,022	613	82	321	1	2,316	515	5,038
Sloan village, Erie County.....	3,661	3,508	51	15	17	1	12	57	76
Sloatsburg village, Rockland County.....	3,039	2,657	107	14	89	0	113	59	431
Smallwood CDP, Sullivan County.....	580	539	13	1	2	0	5	20	39
Smithfield town, Madison County.....	1,288	1,240	12	3	13	0	0	20	16
Smithtown CDP, Suffolk County.....	26,470	24,870	291	18	763	2	234	292	1,361
Smithtown town, Suffolk County.....	117,801	109,790	1,238	91	4,224	10	1,093	1,355	6,272
Smithville town, Chenango County.....	1,330	1,291	11	11	3	0	3	11	11
Smithville Flats CDP, Chenango County.....	351	343	2	3	0	0	0	3	0
Smyrna village, Chenango County.....	213	209	2	0	0	0	0	2	0
Smyrna town, Chenango County.....	1,280	1,255	4	7	2	0	5	7	12
Sodus village, Wayne County.....	1,819	1,370	286	13	11	0	56	83	153
Sodus town, Wayne County.....	8,384	7,107	714	27	30	5	257	244	522
Sodus Point village, Wayne County.....	900	837	27	0	3	1	9	23	30
Solon town, Cortland County.....	1,079	1,055	2	3	1	0	1	17	17
Solvay village, Onondaga County.....	6,584	6,033	131	96	52	5	72	195	313
Somers town, Westchester County.....	20,434	18,978	318	29	645	11	201	252	1,010
Somerset town, Niagara County.....	2,662	2,585	19	16	8	0	5	29	86
Sound Beach CDP, Suffolk County.....	7,612	7,174	90	14	134	4	56	140	475
Southampton village, Suffolk County.....	3,109	2,544	307	20	55	6	124	53	503
Southampton town, Suffolk County.....	56,790	47,795	2,929	292	633	62	4,034	1,045	11,295
South Blooming Grove village, Orange County.....	3,234	2,743	218	13	70	1	89	100	490
South Bristol town, Ontario County.....	1,590	1,557	3	0	5	2	1	22	24
South Corning village, Steuben County.....	1,145	1,025	71	6	30	0	0	13	12
South Dayton village, Cattaraugus County...	620	600	2	3	2	0	0	13	8
Southeast town, Putnam County.....	18,404	16,458	372	38	458	18	704	356	3,052
South Fallsburg CDP, Sullivan County.....	2,870	1,827	408	28	25	6	425	151	1,106
South Farmingdale CDP, Nassau County....	14,486	13,053	205	12	653	5	315	243	1,454
South Floral Park village, Nassau County....	1,764	392	1,014	17	140	0	111	90	316
South Glens Falls village, Saratoga County.....	3,518	3,415	34	5	17	0	15	32	69
South Hempstead CDP, Nassau County.....	3,243	2,368	454	11	78	0	261	71	601
South Hill CDP, Tompkins County.....	6,673	5,820	228	13	284	6	99	223	326
South Huntington CDP, Suffolk County.....	9,422	8,204	218	10	551	0	246	193	756
South Lima CDP, Livingston County.....	240	232	1	0	2	0	3	2	7
South Lockport CDP, Niagara County.....	8,324	7,412	443	38	93	0	84	254	344
South Nyack village, Rockland County.....	3,510	2,354	611	6	190	1	203	145	432
Southold CDP, Suffolk County.....	5,748	5,395	46	2	47	22	165	71	482
Southold town, Suffolk County.....	21,968	19,769	586	19	166	24	1,085	319	2,382
Southport CDP, Chemung County.....	7,238	6,826	198	21	33	0	23	137	120
Southport town, Chemung County.....	10,940	9,747	830	23	64	0	95	181	307
South Valley town, Cattaraugus County.....	264	260	1	3	0	0	0	0	0
South Valley Stream CDP, Nassau County..	5,962	3,097	1,380	15	1,079	1	260	130	584
Spackenkill CDP, Dutchess County.....	4,123	3,293	194	2	451	6	82	95	296
Spafford town, Onondaga County.....	1,686	1,657	5	3	7	6	1	7	21
Sparkill CDP, Rockland County.....	1,565	1,302	32	1	154	0	39	37	191
Sparta town, Livingston County.....	1,624	1,581	8	6	5	1	8	15	15
Speculator village, Hamilton County.....	324	310	3	2	6	3	0	0	3
Spencer village, Tioga County.....	759	724	16	1	3	0	0	15	7
Spencer town, Tioga County.....	3,153	3,035	36	4	16	4	15	43	53
Spencerport village, Monroe County.....	3,601	3,431	60	10	20	0	21	59	109
Springfield town, Otsego County.....	1,358	1,327	11	2	5	0	1	12	13
Springport town, Cayuga County.....	2,367	2,285	19	2	15	2	17	27	60
Springs CDP, Suffolk County.....	6,592	5,490	109	47	101	1	747	97	2,410
Spring Valley village, Rockland County.....	31,347	12,347	11,550	176	1,191	32	4,882	1,169	9,588
Springville village, Erie County.....	4,296	4,128	46	35	26	1	13	47	99
Springwater town, Livingston County.....	2,439	2,385	7	9	7	0	1	30	24
Springwater Hamlet CDP, Livingston County.....	549	532	7	2	2	0	0	6	0

Table 4.

Race and Hispanic or Latino Origin: 2010—Con.

[For information on confidentiality protection, nonsampling error, and definitions, see Selected Appendixes at <www.census.gov/prod/cen2010/cph-1-a.pdf>]

Not Hispanic or Latino								State County Place and County Subdivision
Total	One race						Two or More Races	
	White	Black or African American	American Indian and Alaska Native	Asian	Native Hawaiian and Other Pacific Islander	Some Other Race		
								PLACE AND COUNTY SUBDIVISION—Con.
620	33	29	482	3	0	1	72	Shinnecock Reservation, Suffolk County
23,073	19,966	1,768	72	701	6	27	533	Shirley CDP, Suffolk County
1,148	1,071	26	0	12	0	11	28	Shokan CDP, Ulster County
516	490	7	0	16	0	0	3	Shoreham village, Suffolk County
1,416	1,387	6	7	6	0	0	10	Shortsville village, Ontario County
1,792	1,629	59	1	62	0	2	39	Shrub Oak CDP, Westchester County
3,812	3,686	29	3	40	0	5	49	Sidney village, Delaware County
5,661	5,491	46	9	44	0	6	65	Sidney town, Delaware County
2,581	2,458	23	49	13	0	1	37	Silver Creek village, Chautauqua County
769	754	2	2	0	0	0	11	Silver Springs village, Wyoming County
576	561	0	2	3	0	0	10	Sinclairville village, Chautauqua County
2,422	2,377	2	3	18	0	1	21	Skaneateles village, Onondaga County
7,120	6,991	12	21	49	5	1	41	Skaneateles town, Onondaga County
4,832	3,945	435	9	306	1	26	110	Sleepy Hollow village, Westchester County
3,585	3,455	50	13	17	0	1	49	Sloan village, Erie County
2,608	2,375	90	7	88	0	11	37	Sloatsburg village, Rockland County
541	510	9	1	2	0	1	18	Smallwood CDP, Sullivan County
1,272	1,227	11	3	13	0	0	18	Smithfield town, Madison County
25,109	23,825	272	9	754	0	28	221	Smithtown CDP, Suffolk County
111,529	104,976	1,122	53	4,197	7	178	996	Smithtown town, Suffolk County
1,319	1,283	11	11	3	0	1	10	Smithville town, Chenango County
351	343	2	3	0	0	0	3	Smithville Flats CDP, Chenango County
213	209	2	0	0	0	0	2	Smyrna village, Chenango County
1,268	1,248	4	7	2	0	0	7	Smyrna town, Chenango County
1,666	1,296	283	11	11	0	2	63	Sodus village, Wayne County
7,862	6,910	699	22	30	5	3	193	Sodus town, Wayne County
870	826	19	0	3	1	0	21	Sodus Point village, Wayne County
1,062	1,043	2	3	1	0	0	13	Solon town, Cortland County
6,271	5,855	111	86	51	5	2	161	Solvay village, Onondaga County
19,424	18,228	304	23	640	10	13	206	Somers town, Westchester County
2,576	2,511	19	14	8	0	1	23	Somerset town, Niagara County
7,137	6,781	89	13	134	4	10	106	Sound Beach CDP, Suffolk County
2,606	2,187	297	19	51	4	11	37	Southampton village, Suffolk County
45,495	41,156	2,776	136	618	36	103	670	Southampton town, Suffolk County
2,744	2,434	169	8	65	1	3	64	South Blooming Grove village, Orange County
1,566	1,538	2	0	5	2	0	19	South Bristol town, Ontario County
1,133	1,014	71	5	30	0	0	13	South Corning village, Steuben County
612	592	2	3	2	0	0	13	South Dayton village, Cattaraugus County
15,352	14,354	327	23	449	2	19	178	Southeast town, Putnam County
1,764	1,306	352	23	23	1	2	57	South Fallsburg CDP, Sullivan County
13,032	12,025	186	8	644	5	24	140	South Farmingdale CDP, Nassau County
1,448	245	971	10	137	0	20	65	South Floral Park village, Nassau County
3,449	3,368	33	5	17	0	2	24	South Glens Falls village, Saratoga County
2,642	2,096	410	9	78	0	15	34	South Hempstead CDP, Nassau County
6,347	5,661	197	6	276	4	20	183	South Hill CDP, Tompkins County
8,666	7,741	212	6	549	0	14	144	South Huntington CDP, Suffolk County
233	228	1	0	2	0	0	2	South Lima CDP, Livingston County
7,980	7,211	415	36	93	0	8	217	South Lockport CDP, Niagara County
3,078	2,200	576	5	190	0	14	93	South Nyack village, Rockland County
5,266	5,123	43	1	47	4	2	46	Southold CDP, Suffolk County
19,586	18,623	527	10	161	6	29	230	Southold town, Suffolk County
7,118	6,745	188	21	32	0	7	125	Southport CDP, Chemung County
10,633	9,596	776	22	58	0	19	162	Southport town, Chemung County
264	260	1	3	0	0	0	0	South Valley town, Cattaraugus County
5,378	2,778	1,311	8	1,079	1	93	108	South Valley Stream CDP, Nassau County
3,827	3,101	181	1	450	6	11	77	Spackenkill CDP, Dutchess County
1,665	1,637	5	3	7	6	1	6	Spafford town, Onondaga County
1,374	1,163	29	1	152	0	0	29	Sparkill CDP, Rockland County
1,609	1,573	8	6	5	0	3	14	Sparta town, Livingston County
321	307	3	2	6	3	0	0	Speculator village, Hamilton County
752	718	15	1	3	0	0	15	Spencer village, Tioga County
3,100	3,004	34	4	16	2	2	38	Spencer town, Tioga County
3,492	3,359	59	7	19	0	3	45	Spencerport village, Monroe County
1,345	1,315	10	2	5	0	1	12	Springfield town, Otsego County
2,307	2,248	17	1	15	2	3	21	Springport town, Cayuga County
4,182	3,945	94	9	97	0	7	30	Springs CDP, Suffolk County
21,759	8,834	11,133	56	1,175	3	85	473	Spring Valley village, Rockland County
4,197	4,065	40	27	26	1	0	38	Springville village, Erie County
2,415	2,363	7	9	7	0	0	29	Springwater town, Livingston County
549	532	7	2	2	0	0	6	Springwater Hamlet CDP, Livingston County

Table 4.

Race and Hispanic or Latino Origin: 2010—Con.

[For information on confidentiality protection, nonsampling error, and definitions, see Selected Appendixes at <www.census.gov/prod/cen2010/cph-1-a.pdf>]

State County Place and County Subdivision	Total population	Race							Two or More Races	Hispanic or Latino (of any race)
		One race								
		White	Black or African American	American Indian and Alaska Native	Asian	Native Hawaiian and Other Pacific Islander	Some Other Race			
PLACE AND COUNTY SUBDIVISION—Con.										
Staatsburg CDP, Dutchess County.....	377	363	1	2	4	0	1	6	20	
Stafford town, Genesee County.....	2,459	2,404	16	5	10	0	4	20	27	
Stamford village, Delaware County.....	1,119	1,074	15	0	5	0	4	21	44	
Stamford town, Delaware County.....	2,267	2,128	86	2	7	3	7	34	77	
Stanford town, Dutchess County.....	3,823	3,586	69	11	39	3	50	65	219	
Stannards CDP, Allegany County.....	798	776	4	1	4	0	1	12	9	
Stark town, Herkimer County.....	757	731	6	8	1	0	7	4	12	
Starkey town, Yates County.....	3,573	3,456	43	6	14	1	15	38	59	
Star Lake CDP, St. Lawrence County.....	809	780	2	3	6	0	3	15	17	
Staten Island borough, Richmond County....	468,730	341,677	49,857	1,695	35,164	213	28,006	12,118	81,051	
Stephentown town, Rensselaer County.....	2,903	2,765	31	8	33	1	20	45	51	
Sterling town, Cayuga County.....	3,040	2,978	10	20	5	0	3	24	32	
Steuben town, Oneida County.....	1,100	1,088	1	0	3	0	0	8	4	
Stewart Manor village, Nassau County.....	1,896	1,715	47	0	91	3	13	27	94	
Stillwater village, Saratoga County.....	1,738	1,683	7	2	6	0	8	32	49	
Stillwater town, Saratoga County.....	8,287	8,067	47	17	35	0	17	104	121	
Stockbridge town, Madison County.....	2,103	2,027	4	38	6	1	3	24	16	
Stockholm town, St. Lawrence County.....	3,665	3,558	5	35	12	0	6	49	37	
Stockport town, Columbia County.....	2,815	2,589	112	1	20	1	30	62	89	
Stockton town, Chautauqua County.....	2,248	2,191	10	3	6	0	11	27	32	
Stone Ridge CDP, Ulster County.....	1,173	1,079	16	3	28	1	4	42	34	
Stony Brook CDP, Suffolk County.....	13,740	12,171	229	11	1,033	6	103	187	603	
Stony Brook University CDP, Suffolk County	9,216	5,600	1,290	33	1,890	2	245	156	612	
Stony Creek town, Warren County.....	767	732	5	2	4	0	1	23	23	
Stony Point CDP, Rockland County.....	12,147	10,474	502	20	363	9	513	266	1,695	
Stony Point town, Rockland County.....	15,059	13,166	576	28	398	10	550	331	1,935	
Stottville CDP, Columbia County.....	1,375	1,201	97	1	19	0	6	51	32	
Stratford town, Fulton County.....	610	600	0	0	0	0	3	7	16	
Strykersville CDP, Wyoming County.....	647	633	1	1	1	1	1	9	14	
Stuyvesant town, Columbia County.....	2,027	1,942	19	5	8	0	23	30	62	
Suffern village, Rockland County.....	10,723	8,500	497	30	590	1	872	233	1,917	
Sullivan town, Madison County.....	15,339	14,913	87	58	55	4	31	191	190	
Summerhill town, Cayuga County.....	1,217	1,184	2	8	4	1	0	18	12	
Summit town, Schoharie County.....	1,148	1,112	7	1	12	0	2	14	29	
Sunset Bay CDP, Chautauqua County.....	660	623	13	15	1	0	4	4	12	
SUNY Oswego CDP, Oswego County.....	3,676	3,127	221	9	121	3	106	89	245	
Sweden town, Monroe County.....	14,175	13,105	448	33	198	7	111	273	502	
Sylvan Beach village, Oneida County.....	897	880	6	4	2	0	0	5	7	
Syosset CDP, Nassau County.....	18,829	14,016	156	19	4,175	2	168	293	775	
Syracuse city, Onondaga County.....	145,170	81,319	42,770	1,606	8,021	44	3,937	7,473	12,036	
Taghkanic town, Columbia County.....	1,310	1,250	10	7	17	3	2	21	36	
Tannersville village, Greene County.....	539	503	2	1	7	0	14	12	22	
Tappan CDP, Rockland County.....	6,613	5,223	99	9	948	1	190	143	615	
Tarrytown village, Westchester County.....	11,277	8,427	876	36	897	3	702	336	2,260	
Taylor town, Cortland County.....	523	511	2	0	2	0	0	8	18	
Terryville CDP, Suffolk County.....	11,849	10,314	310	46	381	1	575	222	1,831	
Theresa village, Jefferson County.....	863	812	16	7	4	0	1	23	15	
Theresa town, Jefferson County.....	2,905	2,749	43	17	7	0	13	76	58	
Thiells CDP, Rockland County.....	5,032	4,004	434	9	207	0	260	118	939	
Thomaston village, Nassau County.....	2,617	1,748	28	3	734	0	38	66	137	
Thompson town, Sullivan County.....	15,308	10,412	2,863	86	332	2	960	653	3,102	
Thornwood CDP, Westchester County.....	3,759	3,365	45	2	128	0	160	59	382	
Thousand Island Park CDP, Jefferson County.....	31	31	0	0	0	0	0	0	0	
Three Mile Bay CDP, Jefferson County.....	227	221	1	0	0	0	1	4	0	
Throop town, Cayuga County.....	1,990	1,959	10	1	2	1	3	14	27	
Thurman town, Warren County.....	1,219	1,183	3	6	3	0	0	24	6	
Thurston town, Steuben County.....	1,350	1,316	8	2	1	1	9	13	18	
Ticonderoga CDP, Essex County.....	3,382	3,278	8	10	36	0	7	43	36	
Ticonderoga town, Essex County.....	5,042	4,897	18	16	47	0	11	53	48	
Tillson CDP, Ulster County.....	1,586	1,501	23	2	18	0	9	33	60	
Tioga town, Tioga County.....	4,871	4,785	14	12	18	0	1	41	58	
Titusville CDP, Dutchess County.....	811	739	39	0	15	0	8	10	62	
Tivoli village, Dutchess County.....	1,118	1,045	3	1	24	4	11	30	59	
Tompkins town, Delaware County.....	1,247	1,175	52	3	3	0	0	14	24	
Tonawanda city, Erie County.....	15,130	14,619	138	71	89	3	54	156	310	
Tonawanda CDP, Erie County.....	58,144	54,151	1,773	220	831	1	325	843	1,485	
Tonawanda town, Erie County.....	73,567	68,462	2,234	312	981	2	433	1,143	2,003	
Tonawanda Reservation, Niagara County....	0	0	0	0	0	0	0	0	0	
Tonawanda Reservation, Erie County.....	34	0	0	34	0	0	0	0	0	
Tonawanda Reservation, Genesee County..	483	16	2	456	1	0	0	8	16	

Table 4.

Race and Hispanic or Latino Origin: 2010—Con.

[For information on confidentiality protection, nonsampling error, and definitions, see Selected Appendixes at <www.census.gov/prod/cen2010/cph-1-a.pdf>]

Not Hispanic or Latino								State County Place and County Subdivision
Total	One race						Two or More Races	
	White	Black or African American	American Indian and Alaska Native	Asian	Native Hawaiian and Other Pacific Islander	Some Other Race		
								PLACE AND COUNTY SUBDIVISION—Con.
357	346	0	2	4	0	0	5	Staatsburg CDP, Dutchess County
2,432	2,383	16	5	10	0	1	17	Stafford town, Genesee County
1,075	1,041	13	0	5	0	0	16	Stamford village, Delaware County
2,190	2,075	79	1	7	0	4	24	Stamford town, Delaware County
3,604	3,423	64	10	39	2	9	57	Stamford town, Dutchess County
789	768	4	1	4	0	0	12	Stannards CDP, Allegany County
745	726	6	8	1	0	0	4	Stark town, Herkimer County
3,514	3,419	39	6	14	1	3	32	Starkey town, Yates County
792	774	2	3	3	0	1	9	Star Lake CDP, St. Lawrence County
387,679	300,169	44,313	695	34,697	137	1,028	6,640	Staten Island borough, Richmond County
2,852	2,739	24	6	33	1	6	43	Stephentown town, Rensselaer County
3,008	2,957	6	18	5	0	2	20	Sterling town, Cayuga County
1,096	1,084	1	0	3	0	0	8	Steuben town, Oneida County
1,802	1,646	45	0	91	0	0	20	Stewart Manor village, Nassau County
1,689	1,644	6	2	6	0	2	29	Stillwater village, Saratoga County
8,166	7,970	45	17	35	0	4	95	Stillwater town, Saratoga County
2,087	2,014	4	38	6	0	1	24	Stockbridge town, Madison County
3,628	3,528	4	33	12	0	4	47	Stockholm town, St. Lawrence County
2,726	2,533	109	1	20	1	3	59	Stockport town, Columbia County
2,216	2,172	10	3	6	0	0	25	Stockton town, Chautauqua County
1,139	1,058	14	2	28	1	1	35	Stone Ridge CDP, Ulster County
13,137	11,718	215	9	1,029	6	13	147	Stony Brook CDP, Suffolk County
8,604	5,304	1,247	27	1,883	2	32	109	Stony Brook University CDP, Suffolk County
744	721	4	2	4	0	0	13	Stony Creek town, Warren County
10,452	9,494	424	9	359	1	22	143	Stony Point CDP, Rockland County
13,124	12,011	483	11	393	2	24	200	Stony Point town, Rockland County
1,343	1,178	94	1	19	0	1	50	Stottville CDP, Columbia County
594	587	0	0	0	0	0	7	Stratford town, Fulton County
633	631	0	0	1	1	0	0	Strykersville CDP, Wyoming County
1,965	1,904	19	4	8	0	4	26	Stuyvesant town, Columbia County
8,806	7,598	435	17	581	0	29	146	Suffern village, Rockland County
15,149	14,773	84	56	54	4	11	167	Sullivan town, Madison County
1,205	1,176	2	4	4	1	0	18	Summerhill town, Cayuga County
1,119	1,087	7	1	12	0	0	12	Summit town, Schoharie County
648	616	13	15	1	0	0	3	Sunset Bay CDP, Chautauqua County
3,431	3,038	192	8	119	3	9	62	SUNY Oswego CDP, Oswego County
13,673	12,797	418	21	196	6	13	222	Sweden town, Monroe County
890	873	6	4	2	0	0	5	Sylvan Beach village, Oneida County
18,054	13,458	137	12	4,162	2	35	248	Syosset CDP, Nassau County
133,134	76,653	40,672	1,390	7,971	37	303	6,108	Syracuse city, Onondaga County
1,274	1,223	10	3	17	3	1	17	Taghkanic town, Columbia County
517	500	2	0	7	0	0	8	Tannersville village, Greene County
5,998	4,859	91	9	943	0	8	88	Tappan CDP, Rockland County
9,017	7,123	752	3	897	3	54	185	Tarrytown village, Westchester County
505	494	2	0	2	0	0	7	Taylor town, Cortland County
10,018	9,236	266	8	364	1	51	92	Terryville CDP, Suffolk County
848	800	16	7	4	0	0	21	Theresa village, Jefferson County
2,847	2,712	43	17	7	0	6	62	Theresa town, Jefferson County
4,093	3,445	379	6	201	0	3	59	Thiells CDP, Rockland County
2,480	1,667	25	2	731	0	3	52	Thomaston village, Nassau County
12,206	8,826	2,590	52	319	2	45	372	Thompson town, Sullivan County
3,377	3,171	37	0	128	0	5	36	Thornwood CDP, Westchester County
31	31	0	0	0	0	0	0	Thousand Island Park CDP, Jefferson County
227	221	1	0	0	0	1	4	Three Mile Bay CDP, Jefferson County
1,963	1,934	10	1	2	1	1	14	Throop town, Cayuga County
1,213	1,177	3	6	3	0	0	24	Thurman town, Warren County
1,332	1,310	7	1	1	0	0	13	Thurston town, Steuben County
3,346	3,255	8	7	36	0	1	39	Ticonderoga CDP, Essex County
4,994	4,865	18	13	47	0	3	48	Ticonderoga town, Essex County
1,526	1,462	20	1	17	0	1	25	Tillson CDP, Ulster County
4,813	4,732	13	12	17	0	0	39	Tioga town, Tioga County
749	698	28	0	15	0	4	4	Titusville CDP, Dutchess County
1,059	1,007	2	0	24	0	5	21	Tivoli village, Dutchess County
1,223	1,152	51	3	3	0	0	14	Tompkins town, Delaware County
14,820	14,402	136	53	87	2	7	133	Tonawanda city, Erie County
56,659	53,210	1,678	183	823	1	39	725	Tonawanda CDP, Erie County
71,564	67,172	2,114	266	972	2	60	978	Tonawanda town, Erie County
0	0	0	0	0	0	0	0	Tonawanda Reservation, Niagara County
34	0	0	34	0	0	0	0	Tonawanda Reservation, Erie County
467	16	2	445	1	0	0	3	Tonawanda Reservation, Genesee County

Table 4.

Race and Hispanic or Latino Origin: 2010—Con.

[For information on confidentiality protection, nonsampling error, and definitions, see Selected Appendixes at <www.census.gov/prod/cen2010/cph-1-a.pdf>]

State County Place and County Subdivision	Total population	Race							Two or More Races	Hispanic or Latino (of any race)
		One race								
		White	Black or African American	American Indian and Alaska Native	Asian	Native Hawaiian and Other Pacific Islander	Some Other Race			
PLACE AND COUNTY SUBDIVISION—Con.										
Torrey town, Yates County.....	1,282	1,250	9	2	4	0	0	17	45	
Town Line CDP, Erie County.....	2,367	2,343	2	2	3	0	0	17	19	
Trenton town, Oneida County.....	4,498	4,385	17	13	35	4	3	41	46	
Triangle town, Broome County.....	2,946	2,856	12	2	13	1	16	46	45	
Tribes Hill CDP, Montgomery County.....	1,003	967	5	3	14	0	1	13	17	
Troupsburg town, Steuben County.....	1,291	1,270	14	1	2	0	0	4	11	
Troy city, Rensselaer County.....	50,129	36,555	8,211	163	1,721	20	1,384	2,075	3,984	
Trumansburg village, Tompkins County.....	1,797	1,716	19	0	15	0	8	39	38	
Truxton town, Cortland County.....	1,133	1,108	7	2	2	0	2	12	25	
Tuckahoe CDP, Suffolk County.....	1,373	1,082	132	7	18	1	93	40	366	
Tuckahoe village, Westchester County.....	6,486	4,835	714	9	538	0	187	203	784	
Tully village, Onondaga County.....	873	822	16	1	13	0	0	21	8	
Tully town, Onondaga County.....	2,738	2,647	24	2	26	0	4	35	42	
Tupper Lake village, Franklin County.....	3,667	3,575	17	27	11	0	6	31	33	
Tupper Lake town, Franklin County.....	5,971	5,723	150	32	17	1	10	38	75	
Turin village, Lewis County.....	232	230	2	0	0	0	0	0	4	
Turin town, Lewis County.....	761	747	6	0	0	0	1	7	15	
Tuscarora CDP, Livingston County.....	74	74	0	0	0	0	0	0	0	
Tuscarora town, Steuben County.....	1,473	1,440	1	4	5	2	9	12	10	
Tuscarora Nation Reservation, Niagara County.....	1,152	720	14	316	11	0	0	91	41	
Tusten town, Sullivan County.....	1,515	1,368	68	6	14	0	19	40	78	
Tuxedo town, Orange County.....	3,624	3,225	84	3	191	0	42	79	258	
Tuxedo Park village, Orange County.....	623	545	5	1	39	0	2	31	32	
Tyre town, Seneca County.....	981	957	0	2	3	0	5	14	14	
Tyrone town, Schuylar County.....	1,597	1,559	7	4	0	0	0	27	6	
Ulster town, Ulster County.....	12,327	11,122	380	37	269	1	195	323	662	
Ulysses town, Tompkins County.....	4,900	4,653	48	15	49	3	24	108	99	
Unadilla village, Otsego County.....	1,128	1,086	12	3	8	0	1	18	25	
Unadilla town, Otsego County.....	4,392	4,278	37	7	13	0	12	45	92	
Union town, Broome County.....	56,346	50,181	2,499	96	1,625	41	446	1,458	1,802	
Uniondale CDP, Nassau County.....	24,759	6,049	12,020	160	507	21	5,056	946	9,616	
Union Springs village, Cayuga County.....	1,197	1,129	18	1	14	2	15	18	37	
Union Vale town, Dutchess County.....	4,877	4,556	79	1	115	0	50	76	227	
Unionville village, Orange County.....	612	573	18	1	3	0	10	7	53	
University at Buffalo CDP, Erie County.....	6,066	3,903	524	12	1,355	1	109	162	306	
University Gardens CDP, Nassau County....	4,226	2,676	76	7	1,248	0	128	91	318	
Upper Brookville village, Nassau County.....	1,698	1,474	16	1	161	1	7	38	80	
Upper Nyack village, Rockland County.....	2,063	1,842	81	3	52	0	37	48	135	
Urbana town, Steuben County.....	2,343	2,275	24	4	8	0	16	16	38	
Utica city, Oneida County.....	62,235	42,945	9,501	180	4,626	36	2,441	2,506	6,555	
Vails Gate CDP, Orange County.....	3,369	2,080	556	7	214	2	368	142	882	
Valatie village, Columbia County.....	1,819	1,707	25	8	9	0	39	31	186	
Valhalla CDP, Westchester County.....	3,162	2,718	42	4	199	1	117	81	319	
Valley Cottage CDP, Rockland County.....	9,107	7,109	520	24	971	0	227	256	994	
Valley Falls village, Rensselaer County.....	466	451	1	2	5	0	1	6	7	
Valley Stream village, Nassau County.....	37,511	21,475	6,967	114	4,269	19	3,366	1,301	8,344	
Van Buren town, Onondaga County.....	13,185	12,617	155	56	92	2	57	206	233	
Van Etten village, Chemung County.....	537	519	2	1	0	0	0	15	10	
Van Etten town, Chemung County.....	1,557	1,505	7	1	1	0	14	29	28	
Varick town, Seneca County.....	1,857	1,768	46	4	4	0	2	33	21	
Venice town, Cayuga County.....	1,368	1,310	1	0	2	0	37	18	82	
Vernon village, Oneida County.....	1,172	1,133	11	4	7	0	3	14	19	
Vernon town, Oneida County.....	5,408	5,234	23	43	19	0	12	77	58	
Verona CDP, Oneida County.....	852	812	6	2	12	0	2	18	17	
Verona town, Oneida County.....	6,293	6,063	31	43	46	0	9	101	62	
Verplanck CDP, Westchester County.....	1,729	1,545	24	3	32	0	81	44	244	
Vestal town, Broome County.....	28,043	23,249	908	44	3,039	11	275	517	934	
Veteran town, Chemung County.....	3,313	3,215	19	6	13	0	2	58	32	
Victor village, Ontario County.....	2,696	2,598	9	7	23	0	9	50	50	
Victor town, Ontario County.....	14,275	13,572	117	31	324	7	51	173	268	
Victory town, Cayuga County.....	1,660	1,589	8	14	20	1	0	28	17	
Victory village, Saratoga County.....	605	572	3	1	0	0	5	24	15	
Vienna town, Oneida County.....	5,440	5,314	26	28	18	0	6	48	31	
Village Green CDP, Onondaga County.....	3,891	3,655	86	16	45	1	18	70	86	
Village of the Branch village, Suffolk County	1,807	1,703	23	0	42	1	8	30	51	
Villanova town, Chautauqua County.....	1,110	1,073	5	11	5	0	3	13	27	
Viola CDP, Rockland County.....	6,868	6,611	101	7	40	0	67	42	258	
Virgil town, Cortland County.....	2,401	2,329	17	11	13	0	9	22	41	
Volney town, Oswego County.....	5,926	5,796	24	17	12	0	14	63	67	
Voorheesville village, Albany County.....	2,789	2,692	22	5	43	0	1	26	60	

Table 4.

Race and Hispanic or Latino Origin: 2010—Con.

[For information on confidentiality protection, nonsampling error, and definitions, see Selected Appendixes at <www.census.gov/prod/cen2010/cph-1-a.pdf>]

Not Hispanic or Latino									State County Place and County Subdivision
Total	One race						Two or More Races		
	White	Black or African American	American Indian and Alaska Native	Asian	Native Hawaiian and Other Pacific Islander	Some Other Race			
PLACE AND COUNTY SUBDIVISION—Con.									
1,237	1,208	9	2	4	0	0	14	Torrey town, Yates County	
2,348	2,327	2	1	3	0	0	15	Town Line CDP, Erie County	
4,452	4,344	14	13	35	4	3	39	Trenton town, Oneida County	
2,901	2,829	11	2	13	1	2	43	Triangle town, Broome County	
986	951	5	3	14	0	0	13	Tribes Hill CDP, Montgomery County	
1,280	1,261	14	1	2	0	0	2	Troupsburg town, Steuben County	
46,145	34,953	7,587	104	1,687	15	150	1,649	Troy city, Rensselaer County	
1,759	1,689	19	0	15	0	2	34	Trumansburg village, Tompkins County	
1,108	1,089	7	2	2	0	0	8	Truxton town, Cortland County	
1,007	816	128	7	18	1	1	36	Tuckahoe CDP, Suffolk County	
5,702	4,375	663	5	534	0	11	114	Tuckahoe village, Westchester County	
865	816	14	1	13	0	0	21	Tully village, Onondaga County	
2,696	2,612	21	2	26	0	0	35	Tully town, Onondaga County	
3,634	3,551	17	27	11	0	0	28	Tupper Lake village, Franklin County	
5,896	5,665	148	32	17	0	0	34	Tupper Lake town, Franklin County	
228	226	2	0	0	0	0	0	Turin village, Lewis County	
746	735	6	0	0	0	0	5	Turin town, Lewis County	
74	74	0	0	0	0	0	0	Tuscarora CDP, Livingston County	
1,463	1,437	1	4	5	2	3	11	Tuscarora town, Steuben County	
1,111	703	14	295	11	0	0	88	Tuscarora Nation Reservation, Niagara County	
1,437	1,317	65	6	14	0	5	30	Tusten town, Sullivan County	
3,366	3,029	73	3	190	0	10	61	Tuxedo town, Orange County	
591	522	4	1	39	0	0	25	Tuxedo Park village, Orange County	
967	950	0	1	3	0	0	13	Tyre town, Seneca County	
1,591	1,556	7	4	0	0	0	24	Tyrone town, Schuyler County	
11,665	10,739	359	25	269	1	13	259	Ulster town, Ulster County	
4,801	4,589	47	14	49	3	4	95	Ulysses town, Tompkins County	
1,103	1,066	12	3	8	0	0	14	Unadilla village, Otsego County	
4,300	4,209	35	5	13	0	2	36	Unadilla town, Otsego County	
54,544	49,190	2,338	75	1,619	29	74	1,219	Union town, Broome County	
15,143	2,497	11,581	60	499	13	122	371	Uniondale CDP, Nassau County	
1,160	1,115	16	0	14	2	1	12	Union Springs village, Cayuga County	
4,650	4,406	74	0	110	0	4	56	Union Vale town, Dutchess County	
559	537	14	1	1	0	2	4	Unionville village, Orange County	
5,760	3,761	479	9	1,348	1	23	139	University at Buffalo CDP, Erie County	
3,908	2,504	71	0	1,246	0	19	68	University Gardens CDP, Nassau County	
1,618	1,405	16	1	161	1	3	31	Upper Brookville village, Nassau County	
1,928	1,740	74	2	52	0	19	41	Upper Nyack village, Rockland County	
2,305	2,253	24	4	8	0	0	16	Urbana town, Steuben County	
55,680	40,164	8,851	123	4,594	16	94	1,838	Utica city, Oneida County	
2,487	1,685	506	6	210	2	6	72	Vails Gate CDP, Orange County	
1,633	1,582	21	0	9	0	4	17	Valatie village, Columbia County	
2,843	2,523	39	2	198	1	20	60	Valhalla CDP, Westchester County	
8,113	6,466	470	14	964	0	18	181	Valley Cottage CDP, Rockland County	
459	446	1	1	5	0	0	6	Valley Falls village, Rensselaer County	
29,167	17,241	6,544	57	4,237	7	411	670	Valley Stream village, Nassau County	
12,952	12,470	139	53	92	2	7	189	Van Buren town, Onondaga County	
527	510	2	1	0	0	0	14	Van Etten village, Chemung County	
1,529	1,493	7	1	1	0	0	27	Van Etten town, Chemung County	
1,836	1,749	46	4	4	0	2	31	Varick town, Seneca County	
1,286	1,268	0	0	2	0	0	16	Venice town, Cayuga County	
1,153	1,115	11	4	7	0	2	14	Vernon village, Oneida County	
5,350	5,196	22	41	19	0	4	68	Vernon town, Oneida County	
835	801	6	1	12	0	0	15	Verona CDP, Oneida County	
6,231	6,026	29	40	46	0	3	87	Verona town, Oneida County	
1,485	1,410	23	1	32	0	0	19	Verplanck CDP, Westchester County	
27,109	22,735	828	41	3,031	8	30	436	Vestal town, Broome County	
3,281	3,189	17	6	12	0	1	56	Veteran town, Chemung County	
2,646	2,557	8	7	23	0	3	48	Victor village, Ontario County	
14,007	13,362	110	31	323	3	14	164	Victor town, Ontario County	
1,643	1,575	7	14	20	1	0	26	Victory town, Cayuga County	
590	569	2	1	0	0	3	15	Victory village, Saratoga County	
5,409	5,294	26	28	17	0	0	44	Vienna town, Oneida County	
3,805	3,602	79	14	45	1	0	64	Village Green CDP, Onondaga County	
1,756	1,671	21	0	39	1	1	23	Village of the Branch village, Suffolk County	
1,083	1,053	5	10	5	0	1	9	Villanova town, Chautauqua County	
6,610	6,444	91	6	35	0	1	33	Viola CDP, Rockland County	
2,360	2,300	16	10	13	0	0	21	Virgil town, Cortland County	
5,859	5,750	24	16	11	0	1	57	Volney town, Oswego County	
2,729	2,641	22	4	43	0	0	19	Voorheesville village, Albany County	

Table 4.

Race and Hispanic or Latino Origin: 2010—Con.

[For information on confidentiality protection, nonsampling error, and definitions, see Selected Appendixes at <www.census.gov/prod/cen2010/cph-1-a.pdf>]

State County Place and County Subdivision	Total population	Race						Two or More Races	Hispanic or Latino (of any race)
		One race							
		White	Black or African American	American Indian and Alaska Native	Asian	Native Hawaiian and Other Pacific Islander	Some Other Race		
PLACE AND COUNTY SUBDIVISION—Con.									
Waddington village, St. Lawrence County.....	972	950	5	12	1	0	0	4	5
Waddington town, St. Lawrence County.....	2,266	2,221	7	19	1	0	2	16	20
Wading River CDP, Suffolk County.....	7,719	7,292	157	5	80	2	55	128	349
Wadsworth CDP, Livingston County.....	190	185	1	0	0	0	0	4	4
Wainscott CDP, Suffolk County.....	650	605	15	11	3	0	6	10	93
Walden village, Orange County.....	6,978	5,509	767	15	96	1	327	263	1,288
Wales town, Erie County.....	3,005	2,924	16	15	11	1	5	33	32
Walker Valley CDP, Ulster County.....	853	800	16	3	1	0	5	28	63
Walkkill town, Orange County.....	27,426	18,712	4,380	137	871	11	2,202	1,113	6,162
Walkkill CDP, Ulster County.....	2,288	2,127	57	7	20	0	46	31	192
Walton village, Delaware County.....	3,088	2,966	33	16	23	0	21	29	102
Walton town, Delaware County.....	5,576	5,409	41	23	36	0	23	44	150
Walton Park CDP, Orange County.....	2,669	2,317	114	4	104	0	62	68	347
Walworth town, Wayne County.....	9,449	9,117	85	9	79	2	27	130	179
Wampsville village, Madison County.....	543	515	8	3	4	0	1	12	5
Wanakah CDP, Erie County.....	3,199	3,113	9	22	18	0	12	25	53
Wantagh CDP, Nassau County.....	18,871	18,112	53	15	380	1	131	179	889
Wappinger town, Dutchess County.....	27,048	21,930	1,740	64	1,351	3	1,198	762	3,860
Wappingers Falls village, Dutchess County.....	5,522	4,001	408	14	265	0	562	272	1,449
Ward town, Allegany County.....	368	362	0	0	2	0	4	0	8
Warren town, Herkimer County.....	1,143	1,119	4	0	5	0	0	15	3
Warrensburg CDP, Warren County.....	3,103	3,028	8	3	18	0	11	35	72
Warrensburg town, Warren County.....	4,094	3,995	12	7	25	0	11	44	77
Warsaw village, Wyoming County.....	3,473	3,366	7	12	30	0	8	50	57
Warsaw town, Wyoming County.....	5,064	4,902	7	14	50	0	19	72	77
Warwick village, Orange County.....	6,731	6,157	197	13	80	0	147	137	614
Warwick town, Orange County.....	32,065	28,355	1,631	102	477	2	839	659	3,279
Washington town, Dutchess County.....	4,741	4,353	125	10	63	5	108	77	282
Washington Heights CDP, Orange County.....	1,689	1,108	275	17	54	0	173	62	501
Washington Mills CDP, Oneida County.....	1,183	1,092	26	0	21	0	7	37	35
Washingtonville village, Orange County.....	5,899	4,737	485	27	148	0	363	139	1,078
Watchtower CDP, Ulster County.....	2,381	1,925	247	1	131	0	50	27	271
Waterford village, Saratoga County.....	1,990	1,886	34	4	29	0	7	30	56
Waterford town, Saratoga County.....	8,423	7,987	106	9	127	0	23	171	151
Waterloo village, Seneca County.....	5,171	4,997	59	2	20	0	11	82	114
Waterloo town, Seneca County.....	7,642	7,326	118	9	26	0	27	136	189
Water Mill CDP, Suffolk County.....	1,559	1,462	16	0	22	0	29	30	109
Watertown city, Jefferson County.....	27,023	23,306	1,633	156	495	49	359	1,025	1,511
Watertown town, Jefferson County.....	4,470	3,898	369	31	46	0	93	33	236
Waterville village, Oneida County.....	1,583	1,535	4	3	6	9	1	25	16
Watervliet city, Albany County.....	10,254	8,562	908	41	254	2	167	320	623
Watkins Glen village, Schuyler County.....	1,859	1,788	10	7	9	0	13	32	26
Watson town, Lewis County.....	1,881	1,855	9	0	4	0	0	13	11
Waverly town, Franklin County.....	1,022	997	2	8	1	0	0	14	18
Waverly village, Tioga County.....	4,444	4,312	35	14	17	0	3	63	55
Wawarsing town, Ulster County.....	13,157	9,626	2,011	103	184	4	709	520	2,538
Wawayanda town, Orange County.....	7,266	6,341	361	12	139	0	221	192	883
Wayland village, Steuben County.....	1,865	1,794	25	4	14	0	13	15	21
Wayland town, Steuben County.....	4,102	3,979	43	11	19	0	14	36	35
Wayne town, Steuben County.....	1,041	1,032	2	0	2	0	1	4	6
Webb town, Herkimer County.....	1,807	1,764	9	6	4	0	2	22	20
Webster village, Monroe County.....	5,399	4,505	281	15	307	7	98	186	282
Webster town, Monroe County.....	42,641	39,586	872	69	1,201	14	271	628	1,236
Websters Crossing CDP, Livingston County.....	69	66	0	0	1	0	0	2	3
Weedsport village, Cayuga County.....	1,815	1,785	5	4	7	0	4	10	16
Wells town, Hamilton County.....	674	645	11	0	7	0	1	10	8
Wellsburg village, Chemung County.....	580	568	2	2	2	0	0	6	5
Wellsville village, Allegany County.....	4,679	4,521	27	13	41	0	24	53	52
Wellsville town, Allegany County.....	7,397	7,189	34	17	55	1	25	76	66
Wesley Hills village, Rockland County.....	5,628	5,106	253	8	158	1	37	65	206
West Almond town, Allegany County.....	334	301	6	0	10	0	6	11	12
West Babylon CDP, Suffolk County.....	43,213	34,511	4,840	94	1,177	20	1,574	997	5,262
West Bay Shore CDP, Suffolk County.....	4,648	4,282	102	1	105	1	63	94	343
West Bloomfield town, Ontario County.....	2,466	2,410	7	9	9	0	6	25	23
Westbury village, Nassau County.....	15,146	8,327	3,308	55	906	13	1,961	576	4,128
West Carthage village, Jefferson County.....	2,012	1,814	85	6	31	0	24	52	82
West Chazy CDP, Clinton County.....	529	508	2	4	1	2	4	8	3
West Elmira CDP, Chemung County.....	4,967	4,677	114	4	67	3	16	86	60
West End CDP, Otsego County.....	1,940	1,838	34	4	31	0	13	20	61
Westerlo town, Albany County.....	3,361	3,282	10	6	7	0	5	51	52
Western town, Oneida County.....	1,951	1,916	12	0	13	0	3	7	33
Westfield village, Chautauqua County.....	3,224	3,114	17	3	16	1	32	41	127
Westfield town, Chautauqua County.....	4,896	4,752	35	5	19	1	33	51	159

Table 4.

Race and Hispanic or Latino Origin: 2010—Con.

[For information on confidentiality protection, nonsampling error, and definitions, see Selected Appendixes at <www.census.gov/prod/cen2010/cph-1-a.pdf>]

Not Hispanic or Latino								State County Place and County Subdivision
Total	One race						Two or More Races	
	White	Black or African American	American Indian and Alaska Native	Asian	Native Hawaiian and Other Pacific Islander	Some Other Race		
								PLACE AND COUNTY SUBDIVISION—Con.
967	946	5	11	1	0	0	4	Waddington village, St. Lawrence County
2,246	2,203	7	18	1	0	1	16	Waddington town, St. Lawrence County
7,370	7,031	150	2	71	1	14	101	Wading River CDP, Suffolk County
186	181	1	0	0	0	0	4	Wadsworth CDP, Livingston County
557	520	15	9	3	0	0	10	Waincott CDP, Suffolk County
5,690	4,806	616	10	94	1	10	153	Walden village, Orange County
2,973	2,904	16	11	11	1	1	29	Wales town, Erie County
790	759	9	0	1	0	3	18	Walker Valley CDP, Ulster County
21,264	15,646	3,939	86	855	8	107	623	Wallkill town, Orange County
2,096	1,995	50	4	17	0	6	24	Wallkill CDP, Ulster County
2,986	2,897	25	12	23	0	3	26	Walton village, Delaware County
5,426	5,296	33	18	35	0	3	41	Walton town, Delaware County
2,322	2,079	91	4	104	0	3	41	Walton Park CDP, Orange County
9,270	8,973	79	8	78	2	14	116	Walworth town, Wayne County
538	511	8	3	4	0	0	12	Wampsville village, Madison County
3,146	3,073	9	20	18	0	2	24	Wanakah CDP, Erie County
17,982	17,380	51	7	372	1	28	143	Wantagh CDP, Nassau County
23,188	19,741	1,564	43	1,341	3	55	441	Wappinger town, Dutchess County
4,073	3,252	368	7	263	0	31	152	Wappingers Falls village, Dutchess County
360	357	0	0	2	0	1	0	Ward town, Allegany County
1,140	1,116	4	0	5	0	0	15	Warren town, Herkimer County
3,031	2,974	8	2	15	0	1	31	Warrensburg CDP, Warren County
4,017	3,936	12	6	22	0	1	40	Warrensburg town, Warren County
3,416	3,336	6	10	29	0	1	34	Warsaw village, Wyoming County
4,987	4,866	6	12	49	0	1	53	Warsaw town, Wyoming County
6,117	5,721	181	8	79	0	17	111	Warwick village, Orange County
28,786	26,308	1,425	77	463	2	65	446	Warwick town, Orange County
4,459	4,196	120	10	63	5	11	54	Washington town, Dutchess County
1,188	860	231	11	54	0	3	29	Washington Heights CDP, Orange County
1,148	1,069	22	0	21	0	0	36	Washington Mills CDP, Oneida County
4,821	4,132	445	8	143	0	11	82	Washingtonville village, Orange County
2,110	1,720	240	0	129	0	1	20	Watchtower CDP, Ulster County
1,934	1,849	31	4	18	0	2	30	Waterford village, Saratoga County
8,272	7,886	98	9	116	0	11	152	Waterford town, Saratoga County
5,057	4,909	52	2	20	0	1	73	Waterloo village, Seneca County
7,453	7,189	111	9	26	0	1	117	Waterloo town, Seneca County
1,450	1,396	15	0	22	0	1	16	Water Mill CDP, Suffolk County
25,512	22,457	1,527	132	485	45	23	843	Watertown city, Jefferson County
4,234	3,771	346	26	46	0	16	29	Watertown town, Jefferson County
1,567	1,522	4	3	6	9	0	23	Waterville village, Oneida County
9,631	8,284	803	29	253	1	14	247	Watervliet city, Albany County
1,833	1,776	8	7	9	0	6	27	Watkins Glen village, Schuyler County
1,870	1,850	3	0	4	0	0	13	Watson town, Lewis County
1,004	981	2	8	1	0	0	12	Waverly town, Franklin County
4,389	4,271	35	10	17	0	0	56	Waverly village, Tioga County
10,619	8,229	1,784	66	180	2	42	316	Wawarsing town, Ulster County
6,383	5,788	331	3	139	0	12	110	Wawayanda town, Orange County
1,844	1,788	25	4	14	0	0	13	Wayland village, Steuben County
4,067	3,962	43	10	19	0	0	33	Wayland town, Steuben County
1,035	1,028	2	0	2	0	0	3	Wayne town, Steuben County
1,787	1,749	9	6	4	0	0	19	Webb town, Herkimer County
5,117	4,384	268	15	302	2	6	140	Webster village, Monroe County
41,405	38,802	811	58	1,193	8	51	482	Webster town, Monroe County
66	63	0	0	1	0	0	2	Websters Crossing CDP, Livingston County
1,799	1,774	5	2	6	0	4	8	Weedsport village, Cayuga County
666	640	11	0	7	0	0	8	Wells town, Hamilton County
575	565	2	2	2	0	0	4	Wellsburg village, Chemung County
4,627	4,491	27	11	41	0	6	51	Wellsville village, Allegany County
7,331	7,146	34	15	55	1	6	74	Wellsville town, Allegany County
5,422	4,969	246	1	158	0	0	48	Wesley Hills village, Rockland County
322	298	4	0	10	0	0	10	West Almond town, Allegany County
37,951	31,322	4,622	63	1,163	13	124	644	West Babylon CDP, Suffolk County
4,305	4,027	100	1	101	1	5	70	West Bay Shore CDP, Suffolk County
2,443	2,394	7	8	8	0	1	25	West Bloomfield town, Ontario County
11,018	6,645	3,127	22	898	13	59	254	Westbury village, Nassau County
1,930	1,771	79	5	31	0	2	42	West Carthage village, Jefferson County
526	506	2	4	1	2	3	8	West Chazy CDP, Clinton County
4,907	4,639	113	4	67	3	9	72	West Elmira CDP, Chemung County
1,879	1,787	34	4	31	0	7	16	West End CDP, Otsego County
3,309	3,249	5	4	7	0	2	42	Westerlo town, Albany County
1,918	1,885	12	0	13	0	1	7	Western town, Oneida County
3,097	3,041	8	3	16	0	1	28	Westfield village, Chautauqua County
4,737	4,658	19	4	19	0	1	36	Westfield town, Chautauqua County

Table 4.

Race and Hispanic or Latino Origin: 2010—Con.

[For information on confidentiality protection, nonsampling error, and definitions, see Selected Appendixes at <www.census.gov/prod/cen2010/cph-1-a.pdf>]

State County Place and County Subdivision	Total population	Race						Two or More Races	Hispanic or Latino (of any race)
		One race							
		White	Black or African American	American Indian and Alaska Native	Asian	Native Hawaiian and Other Pacific Islander	Some Other Race		
PLACE AND COUNTY SUBDIVISION—Con.									
Westford town, Otsego County.....	868	837	3	0	7	0	2	19	21
West Glens Falls CDP, Warren County.....	7,071	6,839	51	13	49	0	17	102	89
Westhampton CDP, Suffolk County.....	3,079	2,649	111	15	36	6	197	65	380
Westhampton Beach village, Suffolk County	1,721	1,500	46	18	18	0	111	28	340
West Hampton Dunes village, Suffolk County.....	55	54	0	0	1	0	0	0	2
West Haverstraw village, Rockland County..	10,165	5,750	1,842	28	467	7	1,572	499	4,156
West Hempstead CDP, Nassau County.....	18,862	13,962	1,929	28	1,143	8	1,232	560	3,098
West Hills CDP, Suffolk County.....	5,592	5,065	70	1	301	6	67	82	304
West Hurley CDP, Ulster County.....	1,939	1,831	39	0	35	0	9	25	45
West Islip CDP, Suffolk County.....	28,335	27,179	176	8	483	1	182	306	1,557
Westmere CDP, Albany County.....	7,284	6,008	291	5	787	5	52	136	227
West Monroe town, Oswego County.....	4,252	4,150	13	22	17	0	0	50	38
Westmoreland CDP, Oneida County.....	427	402	11	1	5	0	0	8	5
Westmoreland town, Oneida County.....	6,138	5,982	54	8	29	1	13	51	72
West Nyack CDP, Rockland County.....	3,439	2,841	92	2	352	4	77	71	339
Weston Mills CDP, Cattaraugus County.....	1,472	1,417	23	2	7	0	2	21	25
West Point CDP, Orange County.....	6,763	5,435	459	30	317	10	173	339	658
Westport CDP, Essex County.....	518	498	3	1	5	0	0	11	20
Westport town, Essex County.....	1,312	1,274	7	1	9	0	3	18	24
West Sand Lake CDP, Rensselaer County..	2,660	2,587	6	3	17	1	5	41	46
West Sayville CDP, Suffolk County.....	5,011	4,849	36	7	55	0	25	39	183
West Seneca CDP, Erie County.....	44,711	43,472	383	96	280	4	130	346	751
West Seneca town, Erie County.....	44,711	43,472	383	96	280	4	130	346	751
West Sparta town, Livingston County.....	1,255	1,189	10	5	8	0	6	37	23
West Turin town, Lewis County.....	1,524	1,501	6	2	4	0	4	7	16
West Union town, Steuben County.....	312	312	0	0	0	0	0	0	2
Westvale CDP, Onondaga County.....	4,963	4,848	21	16	29	0	9	40	83
West Valley CDP, Cattaraugus County.....	518	513	4	1	0	0	0	0	0
Westville town, Franklin County.....	1,819	1,749	8	11	6	0	9	36	21
West Winfield village, Herkimer County.....	826	799	0	6	3	0	4	14	17
Wethersfield town, Wyoming County.....	883	874	1	2	0	0	2	4	13
Wheatfield town, Niagara County.....	18,117	17,160	395	100	263	2	50	147	249
Wheatland town, Monroe County.....	4,775	4,361	229	15	39	4	42	85	110
Wheatley Heights CDP, Suffolk County.....	5,130	1,555	2,803	26	285	0	244	217	692
Wheeler town, Steuben County.....	1,260	1,211	21	0	4	0	10	14	10
White Creek town, Washington County.....	3,356	3,263	17	4	20	0	12	40	57
Whitehall village, Washington County.....	2,614	2,505	12	4	8	2	47	36	65
Whitehall town, Washington County.....	4,042	3,890	18	6	22	2	65	39	118
White Plains city, Westchester County.....	56,853	36,178	8,070	394	3,623	20	6,324	2,244	16,839
Whitesboro village, Oneida County.....	3,772	3,609	64	7	22	0	21	49	82
Whitestown town, Oneida County.....	18,667	17,861	369	32	153	5	69	178	344
Whitney Point village, Broome County.....	964	923	4	0	5	0	12	20	30
Willet town, Cortland County.....	1,043	1,006	8	6	1	0	2	20	16
Williamson CDP, Wayne County.....	2,495	2,224	125	3	13	0	58	72	119
Williamson town, Wayne County.....	6,984	6,452	227	25	31	0	126	123	271
Williamstown town, Oswego County.....	1,277	1,219	4	4	1	0	31	18	40
Williamsville village, Erie County.....	5,300	4,856	118	6	223	0	30	67	89
Willing town, Allegany County.....	1,228	1,204	7	6	4	0	1	6	11
Williston Park village, Nassau County.....	7,287	6,136	64	5	859	1	101	121	442
Willisboro CDP, Essex County.....	753	739	0	1	0	0	0	13	0
Willisboro town, Essex County.....	2,025	1,974	9	5	5	0	1	31	7
Wilmington CDP, Essex County.....	937	921	2	1	6	0	0	7	10
Wilmington town, Essex County.....	1,253	1,229	5	1	9	0	0	9	14
Wilna town, Jefferson County.....	6,427	5,857	207	44	88	10	71	150	238
Wilson village, Niagara County.....	1,264	1,226	7	12	1	0	2	16	21
Wilson town, Niagara County.....	5,993	5,788	34	50	15	3	28	75	85
Wilton town, Saratoga County.....	16,173	15,463	214	36	156	2	72	230	366
Windham CDP, Greene County.....	367	339	1	0	6	0	13	8	29
Windham town, Greene County.....	1,703	1,652	8	7	7	0	15	14	79
Windsor village, Broome County.....	916	886	5	3	5	0	2	15	11
Windsor town, Broome County.....	6,274	6,100	27	9	22	2	23	91	98
Winfield town, Herkimer County.....	2,086	2,031	1	7	11	1	5	30	27
Winthrop CDP, St. Lawrence County.....	510	483	0	9	2	0	1	15	9
Wirt town, Allegany County.....	1,111	1,085	6	2	2	0	1	15	18
Witherbee CDP, Essex County.....	347	337	5	3	0	0	0	2	5
Wolcott village, Wayne County.....	1,701	1,592	51	1	3	0	27	27	92
Wolcott town, Wayne County.....	4,453	4,145	163	15	11	0	44	75	175
Woodbury CDP, Nassau County.....	8,907	7,748	123	0	915	1	31	89	199
Woodbury village, Orange County.....	10,686	8,643	610	26	560	5	549	293	1,552
Woodbury town, Orange County.....	11,353	8,983	735	38	692	6	586	313	1,674
Woodhull town, Steuben County.....	1,719	1,695	6	4	6	0	1	7	22
Woodmere CDP, Nassau County.....	17,121	15,284	710	5	790	8	196	128	790

Table 4.

Race and Hispanic or Latino Origin: 2010—Con.

[For information on confidentiality protection, nonsampling error, and definitions, see Selected Appendixes at <www.census.gov/prod/cen2010/cph-1-a.pdf>]

Not Hispanic or Latino								State County Place and County Subdivision
Total	One race						Two or More Races	
	White	Black or African American	American Indian and Alaska Native	Asian	Native Hawaiian and Other Pacific Islander	Some Other Race		
								PLACE AND COUNTY SUBDIVISION—Con.
847	820	3	0	7	0	0	17	Westford town, Otsego County
6,982	6,778	48	13	49	0	8	86	West Glens Falls CDP, Warren County
2,699	2,504	109	7	35	1	5	38	Westhampton CDP, Suffolk County
1,381	1,299	46	0	17	0	0	19	Westhampton Beach village, Suffolk County
								West Hampton Dunes village, Suffolk County
53	52	0	0	1	0	0	0	
6,009	3,693	1,644	9	455	2	20	186	West Haverstraw village, Rockland County
15,764	12,424	1,807	9	1,129	2	88	305	West Hempstead CDP, Nassau County
5,288	4,850	60	1	300	0	10	67	West Hills CDP, Suffolk County
1,894	1,798	36	0	35	0	1	24	West Hurley CDP, Ulster County
26,778	25,869	166	6	477	1	15	244	West Islip CDP, Suffolk County
7,057	5,875	275	5	782	5	14	101	Westmere CDP, Albany County
4,214	4,120	13	16	17	0	0	48	West Monroe town, Oswego County
422	398	11	1	5	0	0	7	Westmoreland CDP, Oneida County
6,066	5,931	51	8	29	1	2	44	Westmoreland town, Oneida County
3,100	2,612	83	2	349	4	5	45	West Nyack CDP, Rockland County
1,447	1,399	21	2	7	0	0	18	Weston Mills CDP, Cattaraugus County
6,105	5,066	418	26	307	9	14	265	West Point CDP, Orange County
498	480	2	1	5	0	0	10	Westport CDP, Essex County
1,288	1,253	6	1	9	0	3	16	Westport town, Essex County
2,614	2,548	6	2	17	0	1	40	West Sand Lake CDP, Rensselaer County
4,828	4,693	35	6	55	0	10	29	West Sayville CDP, Suffolk County
43,960	42,916	365	83	278	4	21	293	West Seneca CDP, Erie County
43,960	42,916	365	83	278	4	21	293	West Seneca town, Erie County
1,232	1,180	10	4	7	0	0	31	West Sparta town, Livingston County
1,508	1,489	6	2	4	0	0	7	West Turin town, Lewis County
310	310	0	0	0	0	0	0	West Union town, Steuben County
4,880	4,790	20	12	28	0	1	29	Westvale CDP, Onondaga County
518	513	4	1	0	0	0	0	West Valley CDP, Cattaraugus County
1,798	1,738	8	10	6	0	1	35	Westville town, Franklin County
809	794	0	6	3	0	0	6	West Winfield village, Herkimer County
870	863	1	2	0	0	0	4	Wethersfield town, Wyoming County
17,868	16,975	380	96	262	2	17	136	Wheatfield town, Niagara County
4,665	4,316	220	14	39	3	15	58	Wheatland town, Monroe County
4,438	1,237	2,701	14	285	0	30	171	Wheatley Heights CDP, Suffolk County
1,250	1,208	21	0	4	0	4	13	Wheeler town, Steuben County
3,299	3,230	17	4	17	0	2	29	White Creek town, Washington County
2,549	2,493	11	3	8	0	4	30	Whitehall village, Washington County
3,924	3,843	17	5	22	0	4	33	Whitehall town, Washington County
40,014	27,805	7,502	47	3,587	14	198	861	White Plains city, Westchester County
3,690	3,556	62	5	22	0	5	40	Whitesboro village, Oneida County
18,323	17,615	361	28	153	5	20	141	Whitestown town, Oneida County
934	906	4	0	5	0	2	17	Whitney Point village, Broome County
1,027	1,002	5	6	1	0	0	13	Willet town, Cortland County
2,376	2,178	122	3	13	0	2	58	Williamson CDP, Wayne County
6,713	6,336	218	23	31	0	5	100	Williamson town, Wayne County
1,237	1,211	4	4	1	0	0	17	Williamstown town, Oswego County
5,211	4,796	116	6	222	0	14	57	Williamsville village, Erie County
1,217	1,196	7	4	4	0	0	6	Willing town, Allegany County
6,845	5,817	55	4	852	0	18	99	Williston Park village, Nassau County
753	739	0	1	0	0	0	13	Willsboro CDP, Essex County
2,018	1,969	9	4	5	0	1	30	Willsboro town, Essex County
927	911	2	1	6	0	0	7	Wilmington CDP, Essex County
1,239	1,215	5	1	9	0	0	9	Wilmington town, Essex County
6,189	5,731	195	40	86	10	1	126	Wilna town, Jefferson County
1,243	1,214	7	6	1	0	0	15	Wilson village, Niagara County
5,908	5,738	32	44	15	3	3	73	Wilson town, Niagara County
15,807	15,198	206	34	155	2	12	200	Wilton town, Saratoga County
338	323	1	0	6	0	0	8	Windham CDP, Greene County
1,624	1,592	5	7	7	0	0	13	Windham town, Greene County
905	879	5	3	5	0	2	11	Windsor village, Broome County
6,176	6,037	23	6	22	1	12	75	Windsor town, Broome County
2,059	2,020	0	7	9	1	0	22	Winfield town, Herkimer County
501	474	0	9	2	0	1	15	Winthrop CDP, St. Lawrence County
1,093	1,074	5	1	2	0	0	11	Wirt town, Allegany County
342	332	5	3	0	0	0	2	Witherbee CDP, Essex County
1,609	1,536	51	1	3	0	0	18	Wolcott village, Wayne County
4,278	4,039	151	12	11	0	3	62	Wolcott town, Wayne County
8,708	7,586	114	0	912	1	11	84	Woodbury CDP, Nassau County
9,134	7,795	535	15	559	4	22	204	Woodbury village, Orange County
9,679	8,075	648	23	691	5	22	215	Woodbury town, Orange County
1,697	1,679	5	3	6	0	0	4	Woodhull town, Steuben County
16,331	14,738	687	5	786	8	25	82	Woodmere CDP, Nassau County

Table 4.

Race and Hispanic or Latino Origin: 2010—Con.

[For information on confidentiality protection, nonsampling error, and definitions, see Selected Appendixes at <www.census.gov/prod/cen2010/cph-1-a.pdf>]

State County Place and County Subdivision	Total population	Race							Hispanic or Latino (of any race)
		One race						Two or More Races	
		White	Black or African American	American Indian and Alaska Native	Asian	Native Hawaiian and Other Pacific Islander	Some Other Race		
PLACE AND COUNTY SUBDIVISION—Con.									
Woodridge village, Sullivan County.....	847	599	101	3	19	1	73	51	293
Woodsburgh village, Nassau County.....	778	735	7	1	22	0	8	5	23
Woodstock CDP, Ulster County.....	2,088	1,879	54	11	26	0	42	76	143
Woodstock town, Ulster County.....	5,884	5,429	90	14	115	0	61	175	236
Woodsville CDP, Livingston County.....	80	80	0	0	0	0	0	0	0
Worcester CDP, Otsego County.....	1,113	1,069	7	1	2	3	7	24	49
Worcester town, Otsego County.....	2,220	2,121	14	6	6	3	31	39	103
Worth town, Jefferson County.....	231	224	1	0	2	0	0	4	0
Wright town, Schoharie County.....	1,539	1,510	8	0	6	0	4	11	20
Wurtsboro village, Sullivan County.....	1,246	1,105	50	9	17	0	33	32	111
Wyandanch CDP, Suffolk County.....	11,647	1,914	7,566	121	138	0	1,432	476	3,286
Wynantskill CDP, Rensselaer County.....	3,276	3,136	54	9	28	2	9	38	49
Wyoming village, Wyoming County.....	434	424	2	0	0	0	4	4	4
Yaphank CDP, Suffolk County.....	5,945	5,223	429	9	105	0	93	86	677
Yates town, Orleans County.....	2,559	2,437	29	25	5	0	21	42	71
Yonkers city, Westchester County.....	195,976	109,351	36,572	1,463	11,556	122	28,850	8,062	67,927
York town, Livingston County.....	3,397	3,235	47	6	26	0	20	63	82
York Hamlet CDP, Livingston County.....	544	519	1	0	8	0	0	16	5
Yorkshire CDP, Cattaraugus County.....	1,180	1,151	3	5	2	0	6	13	7
Yorkshire town, Cattaraugus County.....	3,913	3,798	12	21	23	0	9	50	34
Yorktown town, Westchester County.....	36,081	31,710	1,191	52	1,705	6	760	657	3,376
Yorktown Heights CDP, Westchester County.....	1,781	1,573	50	0	97	0	32	29	146
Yorkville village, Oneida County.....	2,689	2,539	56	3	22	0	26	43	87
Youngstown village, Niagara County.....	1,935	1,887	7	8	5	0	7	21	32
Zena CDP, Ulster County.....	1,031	975	12	0	24	0	2	18	26

Table 4.

Race and Hispanic or Latino Origin: 2010—Con.

[For information on confidentiality protection, nonsampling error, and definitions, see Selected Appendixes at <www.census.gov/prod/cen2010/cph-1-a.pdf>]

Not Hispanic or Latino								State County Place and County Subdivision
Total	One race						Two or More Races	
	White	Black or African American	American Indian and Alaska Native	Asian	Native Hawaiian and Other Pacific Islander	Some Other Race		
								PLACE AND COUNTY SUBDIVISION—Con.
554	428	91	1	17	1	1	15	Woodridge village, Sullivan County
755	715	7	1	22	0	5	5	Woodsburgh village, Nassau County
1,945	1,809	52	4	26	0	4	50	Woodstock CDP, Ulster County
5,648	5,300	85	4	115	0	10	134	Woodstock town, Ulster County
80	80	0	0	0	0	0	0	Woodsville CDP, Livingston County
1,064	1,040	5	1	2	3	0	13	Worcester CDP, Otsego County
2,117	2,065	12	6	6	3	1	24	Worcester town, Otsego County
231	224	1	0	2	0	0	4	Worth town, Jefferson County
1,519	1,496	8	0	6	0	0	9	Wright town, Schoharie County
1,135	1,060	37	4	17	0	0	17	Wurtsboro village, Sullivan County
8,361	579	7,326	70	121	0	31	234	Wyandanch CDP, Suffolk County
3,227	3,103	50	4	28	2	8	32	Wynantskill CDP, Rensselaer County
430	421	2	0	0	0	3	4	Wyoming village, Wyoming County
5,268	4,707	389	6	105	0	9	52	Yaphank CDP, Suffolk County
2,488	2,401	25	17	5	0	1	39	Yates town, Orleans County
128,049	81,163	31,297	382	11,370	58	714	3,065	Yonkers city, Westchester County
3,315	3,183	43	6	26	0	1	56	York town, Livingston County
539	514	1	0	8	0	0	16	York Hamlet CDP, Livingston County
1,173	1,150	3	5	2	0	0	13	Yorkshire CDP, Cattaraugus County
3,879	3,780	12	21	23	0	1	42	Yorkshire town, Cattaraugus County
32,705	29,487	1,015	35	1,689	6	69	404	Yorktown town, Westchester County
								Yorktown Heights CDP, Westchester County
1,635	1,470	48	0	96	0	9	12	County
2,602	2,497	52	1	22	0	1	29	Yorkville village, Oneida County
1,903	1,866	7	8	5	0	0	17	Youngstown village, Niagara County
1,005	958	10	0	24	0	0	13	Zena CDP, Ulster County

Table 5.
Population for Selected Categories of Race: 2010

[For information on confidentiality protection, nonsampling error, and definitions, see Selected Appendixes at <www.census.gov/prod/cen2010/cph-1-a.pdf>]

State County County Subdivision Place	Race in combination with one or more other races						Race alone or in combination with one or more other races					
	White	Black or African American	American Indian and Alaska Native	Asian	Native Hawaiian and Other Pacific Islander	Some Other Race	White	Black or African American	American Indian and Alaska Native	Asian	Native Hawaiian and Other Pacific Islander	Some Other Race
New York.....	414,300	260,750	114,152	159,250	27,657	242,825	13,155,274	3,334,550	221,058	1,579,494	36,423	1,684,388
Albany County.....	6,372	4,467	1,672	1,932	235	1,222	244,245	43,076	2,326	16,511	333	5,966
Albany city.....	2,822	2,459	825	698	125	678	58,605	32,569	1,120	5,588	180	3,778
Berne town.....	25	7	9	7	1	3	2,757	26	10	22	1	5
Bethlehem town.....	483	204	134	240	14	64	31,426	1,088	180	1,307	18	229
Coeymans town.....	147	89	46	20	6	17	7,040	304	62	76	7	95
Ravena village.....	69	46	14	9	2	13	3,016	189	20	39	3	79
Cohoes city.....	437	280	104	95	16	60	15,019	1,034	143	237	16	226
Colonie town.....	1,376	803	276	539	51	221	70,917	5,091	397	5,892	66	911
Colonie village.....	117	76	27	37	1	20	6,876	435	33	545	1	46
Menands village.....	72	65	21	28	3	21	2,896	550	31	555	3	64
Green Island town.....	69	47	18	10	0	6	2,405	179	31	56	1	24
Green Island village.....	69	47	18	10	0	6	2,405	179	31	56	1	24
Guiderland town.....	531	285	114	235	12	109	30,965	1,489	170	2,878	26	438
Altamont village.....	11	7	1	3	0	4	1,671	19	4	25	0	14
Westmere CDP.....	117	74	16	53	1	23	6,125	365	21	840	6	75
Knox town.....	28	12	10	4	1	3	2,667	24	11	10	1	8
New Scotland town.....	107	23	49	46	2	9	8,452	77	68	142	8	23
Voorheesville village.....	23	5	9	12	1	2	2,715	27	14	55	1	3
Rensselaerville town.....	10	10	3	5	0	1	1,811	29	3	9	0	6
Preston-Potter Hollow CDP.....	1	5	0	4	0	0	356	10	0	5	0	0
Watervliet city.....	289	230	62	18	7	50	8,851	1,138	103	272	9	217
Westerlo town.....	48	18	22	15	0	1	3,330	28	28	22	0	6
Allegany County.....	520	208	219	151	11	59	47,605	732	332	603	20	265
Alfred town.....	94	55	25	46	3	18	4,643	351	34	253	5	81
Alfred village.....	83	53	21	37	3	16	3,599	348	30	228	5	79
Allen town.....	5	1	5	0	0	0	445	1	5	1	0	2
Alma town.....	14	3	13	0	0	0	836	4	13	2	1	2
Almond town.....	18	8	9	8	0	2	1,619	10	11	16	0	2
Almond village (part).....	9	4	7	3	0	0	415	4	7	3	0	0
Amity town.....	29	12	21	0	0	2	2,239	55	28	6	0	13
Belmont village.....	18	8	13	0	0	0	956	14	18	1	0	0
Andover town.....	21	11	4	5	1	5	1,807	17	5	8	3	14
Andover village.....	12	9	2	0	0	2	1,030	12	3	1	0	9
Angelica town.....	9	2	4	3	0	0	1,381	4	8	17	0	2
Angelica village.....	4	0	4	0	0	0	855	0	7	10	0	1
Belfast town.....	29	3	18	4	2	4	1,640	9	22	14	2	7
Belfast CDP.....	15	3	7	4	1	2	818	9	9	13	1	4
Birdsall town.....	0	0	0	0	0	0	221	0	0	0	0	0
Bolivar town.....	13	4	8	1	0	0	2,161	17	15	9	0	0
Bolivar village.....	7	0	7	0	0	0	1,029	11	11	3	0	0
Richburg village (part).....	1	1	0	0	0	0	142	1	0	2	0	0
Burns town.....	12	2	8	2	0	2	1,173	3	11	2	0	4
Canaseraga village.....	7	0	6	1	0	2	543	1	9	1	0	4
Caneadea town.....	28	12	8	12	1	2	2,415	50	11	91	1	8
Houghton CDP.....	26	11	8	11	1	2	1,573	47	11	87	1	6
Centerville town.....	6	0	4	1	0	1	809	1	6	1	0	11
Clarksville town.....	11	6	1	4	0	0	1,151	10	1	4	0	6
Cuba town.....	34	18	7	8	1	1	3,182	39	15	19	1	22
Cuba village.....	14	11	3	0	0	1	1,548	22	8	4	0	8
Friendship town.....	31	17	10	3	0	1	1,972	28	18	6	0	11
Friendship CDP.....	10	3	6	1	0	0	1,201	10	11	2	0	4
Genesee town.....	13	2	5	6	0	4	1,680	3	7	12	0	6
Granger town.....	0	0	0	0	0	0	529	0	1	0	0	8
Grove town.....	5	0	3	4	0	4	544	1	3	4	0	5
Hume town.....	10	5	10	0	0	1	2,050	10	25	0	0	1
Fillmore CDP.....	0	0	0	0	0	0	595	2	6	0	0	0
Independence town.....	13	1	10	2	0	0	1,157	6	11	5	0	1
New Hudson town.....	5	2	2	1	1	1	774	5	4	1	1	3
Oil Springs Reservation.....	0	0	0	0	0	0	0	0	1	0	0	0
Rushford town.....	5	1	3	1	0	0	1,135	5	4	8	0	3
Rushford CDP.....	0	0	0	0	0	0	359	2	1	1	0	0
Scio town.....	14	5	3	7	0	0	1,800	12	10	18	3	5
Scio CDP.....	7	1	0	6	0	0	600	5	0	8	1	2
Ward town.....	0	0	0	0	0	0	362	0	0	2	0	4
Wellsville town.....	76	26	24	22	1	5	7,265	60	41	77	2	30
Stannards CDP (part).....	8	2	3	3	0	0	358	4	3	3	0	1
Wellsville village.....	53	17	19	13	1	5	4,574	44	32	54	1	29
West Almond town.....	8	0	6	5	0	3	309	6	6	15	0	9
Willing town.....	6	4	2	2	1	0	1,210	11	8	6	1	1
Stannards CDP (part).....	4	3	0	1	0	0	430	5	1	5	0	0
Wirt town.....	11	8	6	4	0	3	1,096	14	8	6	0	4
Richburg village (part).....	1	0	0	1	0	0	305	0	0	2	0	0
Bronx County.....	41,162	36,422	13,751	9,476	4,925	47,123	427,659	541,622	32,011	59,085	6,213	398,134
Bronx borough.....	41,162	36,422	13,751	9,476	4,925	47,123	427,659	541,622	32,011	59,085	6,213	398,134
New York city (part).....	41,162	36,422	13,751	9,476	4,925	47,123	427,659	541,622	32,011	59,085	6,213	398,134

Table 5.
Population for Selected Categories of Race: 2010—Con.

[For information on confidentiality protection, nonsampling error, and definitions, see Selected Appendixes at <www.census.gov/prod/cen2010/cph-1-a.pdf>]

State County County Subdivision Place	Race in combination with one or more other races						Race alone or in combination with one or more other races					
	White	Black or African American	American Indian and Alaska Native	Asian	Native Hawaiian and Other Pacific Islander	Some Other Race	White	Black or African American	American Indian and Alaska Native	Asian	Native Hawaiian and Other Pacific Islander	Some Other Race
Broome County.....	4,565	2,885	1,268	1,128	161	587	181,009	12,499	1,664	8,193	243	2,499
Barker town.....	63	15	33	7	2	8	2,678	37	37	23	2	20
Binghamton city.....	1,847	1,402	429	358	73	257	38,620	6,808	579	2,336	91	1,213
Binghamton town.....	65	31	10	22	2	2	4,776	102	11	107	2	11
Chenango town.....	174	83	61	51	8	12	10,986	174	85	144	8	58
Chenango Bridge CDP.....	42	16	16	14	0	3	2,818	38	26	44	0	4
Colesville town.....	74	39	40	10	1	3	5,162	66	48	30	1	9
Conklin town.....	71	35	27	7	0	9	5,338	91	43	23	0	22
Dickinson town.....	97	59	23	15	1	12	4,851	389	25	73	1	47
Port Dickinson village.....	34	22	8	4	1	0	1,595	55	8	14	1	3
Fenton town.....	96	40	42	23	3	6	6,559	92	56	47	5	26
Kirkwood town.....	76	26	42	10	2	15	5,709	86	49	57	6	38
Lisle town.....	21	6	15	0	0	3	2,717	16	20	5	1	15
Lisle village.....	1	1	1	0	0	1	314	4	3	0	0	1
Whitney Point village (part).....	0	0	0	0	0	0	0	0	0	0	0	0
Maine town.....	60	25	27	13	2	3	5,310	49	35	33	4	12
Nanticoke town.....	27	15	11	0	0	1	1,658	22	14	2	0	3
Glen Aubrey CDP.....	10	6	3	0	0	1	482	9	3	0	0	1
Sanford town.....	16	5	9	2	0	0	2,381	17	12	4	0	9
Deposit village (part).....	7	3	4	0	0	0	805	11	5	1	0	4
Triangle town.....	45	5	24	13	0	5	2,901	17	26	26	1	21
Whitney Point village (part).....	20	0	13	3	0	4	943	4	13	8	0	16
Union town.....	1,306	903	329	333	36	158	51,487	3,402	425	1,958	77	604
Endicott village.....	407	294	114	59	10	51	12,010	1,226	142	294	28	182
Endwell CDP.....	183	110	39	65	4	18	10,835	381	63	292	14	76
Johnson City village.....	484	369	136	132	10	69	13,066	1,328	172	942	18	285
Vestal town.....	437	163	110	247	25	86	23,686	1,071	154	3,286	36	361
Binghamton University CDP.....	150	51	27	105	17	41	4,196	515	36	1,389	18	228
Windsor town.....	90	33	36	17	6	7	6,190	60	45	39	8	30
Windsor village.....	15	8	6	0	0	1	901	13	9	5	0	3
Cattaraugus County.....	1,279	595	636	160	21	105	75,918	1,619	3,079	688	36	410
Allegany town.....	99	51	28	21	2	16	7,627	202	53	175	3	55
Allegany village.....	13	4	5	1	0	4	1,758	8	6	41	0	17
St. Bonaventure CDP.....	27	16	10	10	1	3	1,831	128	15	77	2	25
Allegany Reservation.....	31	1	30	0	0	0	373	5	670	0	0	3
Ashford town.....	12	6	3	2	0	2	2,098	29	10	5	0	3
West Valley CDP.....	0	0	0	0	0	0	513	4	1	0	0	0
Carrolltown town.....	13	4	6	3	0	0	1,272	11	19	8	0	0
Limestone village.....	2	2	0	0	0	0	384	2	4	1	0	0
Cattaraugus Reservation.....	8	2	11	1	0	0	28	2	294	1	0	0
Coldspring town.....	5	1	4	0	0	0	646	3	18	0	0	1
Conewango town.....	13	2	8	0	0	3	1,835	7	14	5	0	9
East Randolph village (part).....	4	0	1	0	0	3	206	4	2	0	0	5
Dayton town.....	33	14	17	1	0	1	1,850	27	34	6	0	2
South Dayton village.....	13	6	7	0	0	0	613	8	10	2	0	0
East Otto town.....	8	1	7	0	0	0	1,049	6	10	3	0	2
Ellicottville town.....	28	3	18	2	2	3	1,575	6	31	7	4	3
Ellicottville village.....	5	0	5	0	0	0	375	0	6	0	0	0
Farmersville town.....	18	1	14	1	0	2	1,077	3	18	2	0	8
Franklinville town.....	39	10	17	13	0	3	2,935	17	32	31	0	16
Franklinville village.....	28	6	10	11	0	1	1,716	7	16	26	0	3
Freedom town.....	16	5	10	3	0	0	2,381	9	11	14	0	7
Great Valley town.....	14	0	11	4	0	1	1,954	2	23	8	0	2
Hinsdale town.....	22	8	9	7	0	1	2,131	24	10	15	0	13
Humphrey town.....	2	1	0	1	0	0	682	1	4	2	0	0
Ischua town.....	4	0	1	0	2	1	840	12	3	1	4	3
Leon town.....	4	2	5	0	0	1	1,348	8	9	1	0	5
Little Valley town.....	13	9	6	3	0	4	1,680	38	29	4	0	8
Little Valley village.....	9	7	4	3	0	4	1,096	31	19	4	0	8
Lyndon town.....	4	0	1	3	0	0	697	4	4	4	0	2
Machias town.....	28	19	10	0	0	1	2,344	33	16	2	1	8
Lime Lake CDP.....	5	2	3	0	0	0	858	3	5	1	0	5
Machias CDP.....	2	2	0	0	0	0	459	11	1	0	0	2
Mansfield town.....	2	0	1	0	0	1	801	2	1	4	0	2
Napoli town.....	12	5	4	3	2	2	1,202	11	29	9	2	9
New Albion town.....	12	2	10	0	0	0	1,943	10	28	2	0	1
Cattaraugus village.....	5	0	5	0	0	0	991	3	12	0	0	1
Oil Springs Reservation.....	0	0	0	0	0	0	0	0	0	0	0	0
Olean city.....	404	302	126	39	4	21	13,496	831	233	227	7	119
Olean town.....	13	7	7	1	0	0	1,913	28	11	20	0	6
Weston Mills CDP (part).....	5	2	3	0	0	0	541	13	5	6	0	0
Otto town.....	5	4	1	0	0	0	791	14	6	0	0	2
Perrysburg town.....	23	2	21	1	0	2	1,541	14	88	6	0	2
Perrysburg village.....	14	0	13	0	0	1	378	7	28	1	0	1
Persia town.....	51	13	30	8	0	5	2,294	26	110	15	0	14
Gowanda village (part).....	43	12	24	4	0	5	1,789	25	104	11	0	14
Portville town.....	51	25	13	11	0	4	3,676	58	23	17	0	9
Portville village.....	22	11	4	7	0	1	998	23	6	8	0	2
Weston Mills CDP (part).....	16	9	2	3	0	3	897	21	2	4	0	5
Randolph town.....	35	17	14	6	1	9	2,559	32	27	13	3	13

Table 5.
Population for Selected Categories of Race: 2010—Con.

[For information on confidentiality protection, nonsampling error, and definitions, see Selected Appendixes at <www.census.gov/prod/cen2010/cph-1-a.pdf>]

State County County Subdivision Place	Race in combination with one or more other races						Race alone or in combination with one or more other races					
	White	Black or African American	American Indian and Alaska Native	Asian	Native Hawaiian and Other Pacific Islander	Some Other Race	White	Black or African American	American Indian and Alaska Native	Asian	Native Hawaiian and Other Pacific Islander	Some Other Race
Cattaraugus County—Con.												
Randolph town—Con.												
East Randolph village (part).....	4	2	1	0	0	1	389	16	3	2	0	1
Randolph village.....	22	14	9	1	1	7	1,273	14	14	2	3	11
Red House town.....	1	0	1	0	0	0	38	0	1	0	0	0
Salamanca city.....	199	48	160	18	7	13	4,678	98	1,142	47	11	65
Salamanca town.....	10	8	6	4	0	0	459	11	18	7	0	0
South Valley town.....	0	0	0	0	0	0	260	1	3	0	0	0
Yorkshire town.....	47	22	26	4	1	9	3,845	34	47	27	1	18
Delevan village.....	9	6	3	0	0	0	1,071	9	7	10	0	1
Yorkshire CDP.....	13	4	8	1	0	0	1,164	7	13	3	0	6
Cayuga County.....	1,336	857	420	154	36	139	75,378	4,052	703	544	67	793
Auburn city.....	795	639	170	54	21	81	24,684	2,985	277	222	30	394
Aurelius town.....	26	9	9	5	1	2	2,745	23	23	15	6	6
Cayuga village.....	9	2	5	2	0	0	542	7	6	3	0	0
Brutus town.....	60	19	19	27	0	2	4,399	33	36	46	1	13
Weedsport village.....	10	5	4	1	0	0	1,795	10	8	8	0	4
Cato town.....	26	7	13	1	2	3	2,491	22	23	15	2	10
Cato village (part).....	1	0	1	0	0	0	207	0	1	0	0	0
Meridian village.....	7	2	5	0	0	0	303	2	6	0	0	5
Conquest town.....	12	3	8	1	0	2	1,803	8	12	1	0	8
Fleming town.....	16	7	2	9	0	3	2,592	9	8	17	0	29
Melrose Park CDP (part).....	0	0	0	0	0	0	0	0	0	0	0	0
Genoa town.....	24	10	10	4	1	6	1,858	19	21	13	6	46
Ira town.....	44	19	27	4	2	3	2,172	31	39	6	3	5
Cato village (part).....	17	8	8	0	1	0	324	8	9	0	1	0
Ledyard town.....	33	17	20	6	2	3	1,822	46	24	21	2	17
Aurora village.....	16	11	11	4	2	3	675	35	12	17	2	12
Locke town.....	16	7	5	3	0	3	1,917	16	8	20	1	6
Mentz town.....	45	18	15	6	2	7	2,332	42	20	9	3	20
Port Byron village.....	29	10	13	1	0	7	1,256	28	16	1	0	20
Montezuma town.....	9	1	4	0	0	4	1,266	5	7	2	0	6
Moravia town.....	11	2	9	1	0	1	2,936	577	33	11	1	80
Moravia village.....	6	0	6	0	0	0	1,260	7	10	0	1	10
Niles town.....	14	11	8	1	0	0	1,177	21	10	5	0	0
Owasco town.....	29	14	13	3	0	4	3,762	19	14	18	0	13
Melrose Park CDP (part).....	23	9	13	2	0	2	2,279	10	14	12	0	4
Scipio town.....	17	9	2	3	0	4	1,645	18	3	14	1	50
Sempronius town.....	2	0	2	0	0	0	889	1	5	2	0	0
Sennett town.....	38	24	15	8	1	1	3,464	86	26	41	2	20
Springport town.....	26	15	6	3	1	5	2,311	34	8	18	3	22
Union Springs village.....	17	10	4	1	1	5	1,146	28	5	15	3	20
Sterling town.....	19	6	15	5	0	3	2,997	16	35	10	0	6
Fair Haven village.....	7	1	6	1	0	1	734	2	12	4	0	1
Summerhill town.....	17	3	13	3	1	0	1,201	5	21	7	2	0
Throop town.....	14	6	6	1	1	0	1,973	16	7	3	2	3
Venice town.....	18	3	8	5	0	2	1,328	4	8	7	0	39
Victory town.....	25	8	21	1	1	0	1,614	16	35	21	2	0
Chautauqua County.....	2,559	1,513	773	257	64	517	127,434	4,710	1,462	945	100	3,186
Arkwright town.....	6	1	3	4	0	0	1,050	5	5	6	0	3
Busti town.....	71	38	28	15	1	5	7,186	81	50	95	1	23
Busti CDP.....	5	5	0	0	0	0	378	9	5	3	0	1
Lakewood village.....	28	15	13	5	1	2	2,915	35	22	45	1	18
Carroll town.....	44	17	23	1	0	3	3,472	30	43	6	1	16
Frewsburg CDP (part).....	27	12	15	0	0	0	1,881	21	25	0	1	5
Cattaraugus Reservation.....	3	0	3	0	0	0	12	0	29	0	0	0
Charlotte town.....	15	3	8	1	0	3	1,708	6	13	6	0	11
Sinclairville village (part).....	10	2	7	1	0	0	507	2	9	4	0	1
Chautauqua town.....	44	28	12	1	0	6	4,325	125	20	11	4	25
Chautauqua CDP.....	0	0	0	0	0	0	190	0	0	1	0	0
Mayville village.....	13	4	8	0	0	3	1,613	91	9	2	1	9
Chautauqua Lake UT.....	0	0	0	0	0	0	0	0	0	0	0	0
Cherry Creek town.....	18	8	4	4	0	6	1,107	14	5	6	0	8
Cherry Creek village.....	3	2	0	1	0	0	456	3	0	3	0	2
Clymer town.....	20	5	15	1	0	2	1,691	7	16	3	0	3
Dunkirk city.....	403	258	70	22	13	205	10,143	1,028	195	69	17	1,614
Dunkirk town.....	13	4	2	1	0	6	1,216	44	10	7	0	54
Ellery town.....	41	15	18	8	1	3	4,474	37	21	30	1	8
Bemus Point village.....	4	3	1	0	0	0	355	3	1	8	0	1
Ellicott town.....	69	41	18	9	1	12	8,555	100	29	65	1	41
Celoron village.....	19	8	6	5	0	2	1,085	17	8	11	0	12
Falconer village.....	23	19	4	1	0	5	2,377	33	11	8	0	17
Jamesstown West CDP.....	11	4	2	3	1	3	2,358	19	2	34	1	6
Ellington town.....	23	2	14	6	0	1	1,637	2	18	7	0	2
French Creek town.....	9	1	7	0	0	1	897	3	7	2	0	6
Gerry town.....	23	2	20	1	0	0	1,888	5	24	10	0	1
Sinclairville village (part).....	0	0	0	0	0	0	75	0	0	0	0	0
Hanover town.....	100	27	51	11	3	11	6,901	88	165	31	5	39
Forestville village.....	11	6	5	0	0	0	682	11	12	3	0	0

Table 5.
Population for Selected Categories of Race: 2010—Con.

[For information on confidentiality protection, nonsampling error, and definitions, see Selected Appendixes at <www.census.gov/prod/cen2010/cph-1-a.pdf>]

State County County Subdivision Place	Race in combination with one or more other races						Race alone or in combination with one or more other races					
	White	Black or African American	American Indian and Alaska Native	Asian	Native Hawaiian and Other Pacific Islander	Some Other Race	White	Black or African American	American Indian and Alaska Native	Asian	Native Hawaiian and Other Pacific Islander	Some Other Race
Chautauqua County—Con.												
Hanover town—Con.												
Silver Creek village.....	49	16	22	7	1	3	2,552	40	71	20	1	21
Sunset Bay CDP.....	4	0	3	0	0	1	627	13	18	1	0	5
Harmony town.....	7	3	1	3	0	0	2,180	9	6	13	1	4
Panama village.....	5	2	0	3	0	0	473	3	3	5	0	0
Jamestown city.....	1,186	844	293	93	27	189	28,733	2,117	485	227	42	906
Kiantone town.....	5	2	3	0	0	0	1,334	15	6	0	0	0
Frewsburg CDP (part).....	0	0	0	0	0	0	0	0	0	0	0	0
Mina town.....	15	2	11	2	0	0	1,100	2	11	7	0	1
North Harmony town.....	11	4	5	0	1	1	2,255	6	10	3	1	3
Poland town.....	19	4	17	1	1	0	2,331	7	27	3	1	8
Kennedy CDP.....	1	0	1	0	0	0	463	0	1	0	0	2
Pomfret town.....	185	108	50	43	5	25	14,180	446	104	248	11	186
Fredonia village.....	127	67	31	40	3	19	10,663	269	61	221	7	153
Portland town.....	58	22	21	4	5	14	4,322	388	41	19	5	115
Brocton village.....	25	9	8	2	1	6	1,453	12	20	5	1	21
Ripley town.....	28	7	16	1	2	4	2,387	12	22	2	4	17
Ripley CDP.....	14	0	10	1	0	3	860	0	13	1	0	12
Sheridan town.....	41	14	18	6	0	6	2,618	26	38	14	0	20
Sherman town.....	17	9	2	3	0	4	1,631	13	3	9	0	15
Sherman village.....	14	7	1	3	0	3	728	8	1	3	0	4
Stockton town.....	27	16	12	4	1	0	2,218	26	15	10	1	11
Cassadaga village.....	7	3	2	3	0	0	630	4	3	5	0	0
Villanova town.....	13	3	5	1	1	4	1,086	8	16	6	1	7
Westfield town.....	45	25	23	11	2	6	4,797	60	28	30	3	39
Westfield village.....	35	18	20	8	2	6	3,149	35	23	24	3	38
Chemung County.....	2,238	1,563	579	277	36	214	81,009	7,391	812	1,334	56	763
Ashland town.....	29	5	16	6	0	3	1,669	15	20	11	0	10
Wellsburg village.....	6	2	0	2	0	3	574	4	2	4	0	3
Baldwin town.....	13	2	10	1	0	0	810	15	13	3	0	4
Big Flats town.....	82	20	31	41	6	11	7,355	151	44	248	8	24
Big Flats CDP.....	47	9	13	31	4	6	5,015	86	26	184	6	16
Catlin town.....	26	2	10	10	0	5	2,582	14	17	23	0	9
Pine Valley CDP (part).....	7	2	3	0	0	3	282	5	3	5	0	7
Chemung town.....	31	17	15	3	0	2	2,521	28	24	9	0	18
Elmira city.....	1,385	1,156	289	82	21	117	24,235	5,424	410	261	32	419
Elmira town.....	99	57	15	21	0	14	6,690	185	21	103	3	36
Elmira Heights village (part).....	10	10	0	0	0	0	956	17	0	6	0	6
West Elmira CDP.....	83	45	12	20	0	14	4,760	159	16	87	3	30
Erin town.....	38	17	18	4	0	5	1,937	22	22	10	1	12
Erin CDP.....	7	2	6	1	0	0	477	3	7	2	0	2
Horseheads town.....	279	134	87	73	3	36	18,487	528	123	552	6	99
Breesport CDP.....	2	0	0	1	0	3	611	2	6	4	0	6
Elmira Heights village (part).....	74	50	16	13	1	3	2,985	129	24	47	3	13
Horseheads village.....	93	41	37	11	2	5	6,160	163	47	157	3	26
Horseheads North CDP.....	42	16	12	14	0	2	2,742	64	15	61	0	4
Southport town.....	170	114	50	19	4	16	9,917	944	73	83	4	111
Southport CDP.....	127	96	33	10	4	13	6,953	294	54	43	4	36
Van Etten town.....	28	13	18	7	0	2	1,533	20	19	8	0	16
Van Etten village.....	14	7	11	3	0	0	533	9	12	3	0	0
Veteran town.....	58	26	20	10	2	3	3,273	45	26	23	2	5
Millport village.....	7	2	3	0	1	1	307	3	7	0	1	1
Pine Valley CDP (part).....	8	4	2	2	0	1	516	6	2	3	0	1
Chenango County.....	629	217	281	111	21	75	49,525	562	453	315	27	280
Afton town.....	30	12	15	2	0	3	2,808	25	29	13	0	7
Afton village.....	5	0	3	0	0	2	813	2	3	6	0	3
Bainbridge town.....	29	6	16	9	0	3	3,264	14	23	24	0	15
Bainbridge village.....	11	4	1	6	0	2	1,335	7	3	10	0	12
Columbus town.....	15	15	10	0	0	1	967	17	12	0	0	1
Coventry town.....	25	9	8	4	0	6	1,620	13	21	17	1	9
German town.....	10	4	4	0	1	1	356	8	4	8	1	3
Greene town.....	69	23	32	7	4	7	5,535	47	48	24	4	19
Greene village.....	16	9	7	0	0	0	1,578	10	7	1	0	0
Guilford town.....	29	5	9	9	1	5	2,878	14	16	16	2	25
Guilford CDP.....	1	0	0	1	0	0	359	0	2	2	0	0
Lincklaen town.....	3	0	2	0	0	1	391	0	3	2	0	3
McDonough town.....	10	2	6	2	0	2	864	8	12	5	0	8
New Berlin town.....	39	13	10	13	5	4	2,634	29	20	22	5	16
New Berlin village.....	13	5	5	0	0	3	1,010	13	7	3	0	8
North Norwich town.....	21	6	12	4	0	2	1,751	16	20	16	0	4
Norwich city.....	140	67	57	22	4	12	6,944	195	74	65	8	61
Norwich town.....	48	14	27	5	1	4	3,910	58	42	24	1	14
Otselic town.....	9	5	5	0	0	0	1,037	8	8	8	0	3
Oxford town.....	49	12	23	7	2	7	3,833	31	35	17	2	34
Oxford village.....	25	10	9	1	2	5	1,429	17	10	4	2	15
Pharsalia town.....	5	2	2	0	0	1	586	3	7	0	0	2
Pitcher town.....	7	1	3	2	0	3	787	7	5	2	0	10
Plymouth town.....	27	11	8	5	0	7	1,778	20	15	9	0	11

Table 5.
Population for Selected Categories of Race: 2010—Con.

[For information on confidentiality protection, nonsampling error, and definitions, see Selected Appendixes at <www.census.gov/prod/cen2010/cph-1-a.pdf>]

State County County Subdivision Place	Race in combination with one or more other races						Race alone or in combination with one or more other races					
	White	Black or African American	American Indian and Alaska Native	Asian	Native Hawaiian and Other Pacific Islander	Some Other Race	White	Black or African American	American Indian and Alaska Native	Asian	Native Hawaiian and Other Pacific Islander	Some Other Race
Chenango County—Con.												
Preston town.....	8	0	8	2	2	0	1,028	8	10	6	2	0
Sherburne town.....	38	7	20	8	0	5	3,990	23	27	22	0	26
Earlville village (part).....	5	0	5	0	0	0	326	1	5	0	0	0
Sherburne village.....	9	5	3	1	0	1	1,338	16	7	8	0	8
Smithville town.....	11	3	1	6	1	1	1,302	14	12	9	1	4
Smithville Flats CDP.....	3	1	1	1	0	0	346	3	4	1	0	0
Smyrna town.....	7	0	3	4	0	0	1,262	4	10	6	0	5
Smyrna village.....	2	0	2	0	0	0	211	2	2	0	0	0
Clinton County.....	1,102	495	461	249	39	110	77,099	3,704	747	1,147	58	650
Altona town.....	36	10	19	6	1	0	2,602	256	36	10	2	17
Altona CDP.....	6	3	3	0	0	0	469	243	7	3	0	14
Au Sable town.....	51	20	23	7	2	3	3,092	47	29	24	2	6
Keeseville village (part).....	17	8	7	3	2	0	955	21	12	14	2	1
Beekmantown town.....	45	35	18	6	0	1	5,430	99	29	28	0	16
Black Brook town.....	19	6	10	5	0	1	1,484	9	17	7	0	1
Au Sable Forks CDP.....	4	2	2	3	0	0	557	2	3	3	0	0
Champlain town.....	61	15	32	14	2	9	5,638	37	46	76	4	20
Champlain village.....	19	8	10	3	0	2	1,079	10	13	18	0	2
Rouses Point village.....	21	4	7	8	2	4	2,147	21	11	39	3	11
Chazy town.....	35	14	16	8	1	2	4,214	42	26	28	3	10
Chazy CDP.....	9	4	2	4	0	1	555	9	2	7	0	2
West Chazy CDP.....	8	5	1	2	0	0	516	7	5	3	2	4
Clinton town.....	18	5	9	3	0	1	727	7	11	7	0	3
Dannemora town.....	38	14	20	5	1	7	2,951	1,740	49	25	1	175
Dannemora village (part).....	19	7	12	1	1	6	1,699	1,656	39	18	1	163
Lyon Mountain CDP.....	3	1	0	2	0	0	409	7	2	4	0	4
Ellenburg town.....	17	0	14	3	0	0	1,729	2	20	9	0	0
Moers town.....	21	12	7	2	0	0	3,538	24	34	13	1	3
Moers CDP.....	1	0	1	0	0	0	441	1	1	0	0	0
Peru town.....	56	23	16	28	5	6	6,810	126	27	66	7	33
Peru CDP.....	13	4	7	0	0	2	1,559	18	8	13	0	6
Plattsburgh city.....	441	241	157	96	17	55	18,408	941	232	651	23	260
Plattsburgh town.....	144	67	57	32	6	15	11,417	294	107	133	8	78
Cumberland Head CDP.....	23	11	8	9	0	1	1,599	18	15	18	0	5
Morrisville CDP (part).....	12	5	8	3	2	0	843	13	9	6	2	1
Parc CDP.....	2	1	1	0	0	2	185	60	4	2	0	6
Plattsburgh West CDP.....	22	15	5	4	1	4	1,319	35	9	11	1	16
Saranac town.....	61	10	32	14	2	10	3,962	20	47	26	3	16
Dannemora village (part).....	5	1	1	3	0	0	379	1	2	6	0	0
Redford CDP.....	12	1	10	0	0	1	472	6	10	0	0	1
Schuyler Falls town.....	59	23	31	20	2	0	5,097	60	37	44	4	12
Morrisville CDP (part).....	10	8	3	4	0	0	677	17	3	4	0	0
Columbia County.....	1,183	715	353	218	27	146	58,319	3,570	476	1,220	45	829
Ancram town.....	13	0	11	0	0	2	1,529	22	13	10	0	12
Austerlitz town.....	18	9	9	3	0	3	1,615	21	12	20	0	7
Canaan town.....	21	14	8	2	2	4	1,605	87	9	15	2	20
Chatham town.....	71	39	26	8	1	8	3,982	118	29	37	2	41
Chatham village (part).....	34	20	15	3	0	0	639	63	17	13	0	16
Niverville CDP (part).....	1	1	0	0	0	0	336	7	1	3	0	5
Claverack town.....	120	71	32	13	0	10	5,741	251	36	57	1	59
Claverack-Red Mills CDP.....	11	4	3	4	0	2	887	21	4	10	0	3
Philmont village.....	67	42	19	3	0	6	1,337	68	21	12	0	10
Clermont town.....	43	16	26	3	2	0	1,897	32	31	26	3	22
Copake town.....	50	21	10	13	2	10	3,520	54	13	39	4	40
Copake Lake CDP (part).....	3	0	0	2	0	1	749	4	3	5	0	6
Gallatin town.....	19	4	10	3	0	3	1,640	15	14	10	0	9
Germantown town.....	28	11	12	6	0	3	1,899	26	17	29	0	14
Germantown CDP.....	11	5	4	4	0	0	812	10	6	19	0	11
Ghent town.....	80	36	13	30	1	14	5,183	120	28	80	4	79
Chatham village (part).....	23	15	4	8	1	2	989	32	8	34	3	23
Ghent CDP.....	10	2	0	6	0	2	559	5	0	7	0	3
Greenport town.....	114	85	21	16	3	17	3,700	393	26	97	3	77
Lorenz Park CDP.....	70	49	10	11	1	6	1,757	248	12	65	1	45
Stottville CDP (part).....	6	3	3	0	1	2	262	19	3	5	1	2
Hillsdale town.....	19	6	11	2	0	1	1,882	28	13	14	0	10
Hudson city.....	296	260	59	46	8	45	4,258	1,938	86	525	14	256
Kinderhook town.....	109	53	38	24	3	13	8,222	139	55	112	3	92
Kinderhook village.....	16	5	6	11	3	4	1,190	8	8	18	3	9
Niverville CDP (part).....	22	8	9	5	0	1	1,287	16	9	12	0	10
Valatie village.....	29	19	9	4	0	3	1,736	44	17	13	0	42
Livingston town.....	56	29	17	12	1	3	3,518	94	28	45	1	20
New Lebanon town.....	21	11	7	9	2	1	2,242	41	10	31	2	7
Stockport town.....	58	33	26	13	0	4	2,647	145	27	33	1	34
Stottville CDP (part).....	43	23	16	9	0	3	988	104	17	23	0	9
Stuyvesant town.....	30	9	11	7	0	3	1,972	28	16	15	0	26
Taghkanic town.....	17	8	6	8	2	2	1,267	18	13	25	5	4
Copake Lake CDP (part).....	1	1	1	0	0	1	58	1	1	0	0	1

Table 5.
Population for Selected Categories of Race: 2010—Con.

[For information on confidentiality protection, nonsampling error, and definitions, see Selected Appendixes at <www.census.gov/prod/cen2010/cph-1-a.pdf>]

State County County Subdivision Place	Race in combination with one or more other races						Race alone or in combination with one or more other races					
	White	Black or African American	American Indian and Alaska Native	Asian	Native Hawaiian and Other Pacific Islander	Some Other Race	White	Black or African American	American Indian and Alaska Native	Asian	Native Hawaiian and Other Pacific Islander	Some Other Race
Cortland County.....	796	371	317	159	25	89	47,697	1,131	454	575	30	360
Cincinnatus town.....	7	4	1	3	1	0	1,030	9	6	8	1	10
Cortland city.....	416	223	149	59	9	58	18,236	770	197	239	13	222
Cortlandville town.....	131	58	52	46	1	11	8,199	166	83	172	1	41
Bloodgett Mills CDP.....	1	0	1	0	0	0	301	0	3	0	0	0
Cortland West CDP.....	17	9	4	4	0	0	1,315	15	10	28	0	5
Homer village (part).....	1	0	1	0	0	0	31	0	1	0	0	0
McGraw village.....	19	10	11	5	0	1	1,025	20	19	8	0	4
Munsons Corners CDP.....	54	31	21	18	1	8	2,538	112	35	86	1	26
Cuyler town.....	27	12	14	5	0	3	966	13	18	12	0	4
Freetown town.....	7	4	2	1	0	0	746	11	4	3	0	0
Harford town.....	10	5	0	4	0	1	933	12	1	6	0	1
Homer town.....	87	30	38	22	10	7	6,266	64	50	77	11	40
Homer village (part).....	61	26	25	15	9	4	3,182	47	30	56	9	11
Lapeer town.....	6	3	1	0	0	2	764	4	1	2	0	2
Marathon town.....	18	9	4	5	0	0	1,943	16	10	11	0	5
Marathon village.....	7	3	2	2	0	0	908	5	7	5	0	1
Preble town.....	9	3	6	0	0	0	1,370	5	11	7	0	9
Scott town.....	3	1	0	1	0	1	1,160	6	1	6	0	6
Solon town.....	17	1	16	0	0	0	1,072	3	19	1	0	1
Taylor town.....	8	0	4	4	2	0	519	2	4	6	2	0
Truxton town.....	12	3	7	1	0	1	1,120	10	9	3	0	3
Virgil town.....	22	10	11	6	0	0	2,351	27	22	19	0	9
Willet town.....	16	5	12	2	2	5	1,022	13	18	3	2	7
Delaware County.....	566	261	235	133	23	87	46,241	1,040	366	500	35	481
Andes town.....	8	2	6	4	0	4	1,255	14	8	19	0	17
Andes CDP.....	1	2	1	0	0	0	244	4	2	2	0	2
Bovina town.....	9	1	3	4	0	1	616	6	4	15	0	1
Colchester town.....	21	16	4	1	0	1	2,055	28	7	7	0	2
Downsville CDP.....	11	8	2	1	0	0	613	11	2	1	0	1
Davenport town.....	20	6	10	5	0	4	2,923	25	13	19	0	8
Davenport Center CDP.....	2	2	0	0	0	0	347	4	0	0	0	0
Delhi town.....	81	40	34	25	9	15	4,658	311	46	104	11	98
Delhi village.....	56	29	19	19	8	14	2,679	278	31	78	9	91
Deposit town.....	24	14	12	5	1	0	1,660	54	17	8	1	3
Deposit village (part).....	15	13	7	1	0	0	823	31	10	1	0	0
Franklin town.....	29	17	14	3	3	1	2,343	39	19	18	5	22
Franklin village.....	9	6	3	0	0	0	369	10	3	1	0	0
Hamden town.....	14	5	7	0	0	2	1,302	11	16	2	0	6
Hancock town.....	48	14	16	15	3	2	3,159	41	23	35	3	13
Hancock village.....	19	2	8	6	1	2	1,001	11	14	14	1	9
Harpersfield town.....	15	4	3	7	1	8	1,531	25	7	15	1	18
Stamford village (part).....	5	1	1	6	0	4	387	2	1	11	0	6
Kortright town.....	19	19	7	4	3	14	1,592	63	14	19	3	19
Bloomville CDP.....	4	2	1	0	0	1	209	4	2	1	0	1
Masonville town.....	10	10	11	0	0	1	1,294	21	11	4	0	6
Meredith town.....	25	18	10	9	0	3	1,480	28	17	32	1	8
Middletown town.....	61	27	21	10	2	6	3,467	57	46	65	4	177
Fleischmanns village.....	2	0	1	0	0	1	248	2	9	3	0	91
Margaretville village.....	2	1	1	0	0	0	552	6	8	28	0	4
Roxbury town.....	20	8	10	2	0	2	2,468	26	14	8	2	5
Sidney town.....	75	22	32	19	0	13	5,639	74	41	64	0	38
Sidney village.....	52	19	21	11	0	6	3,801	52	24	52	0	26
Stamford town.....	34	14	5	8	0	8	2,162	100	7	15	3	15
Hobart village.....	6	0	1	4	0	1	427	11	2	5	0	2
Stamford village (part).....	13	7	2	1	0	3	705	21	2	1	0	5
Tompkins town.....	10	9	8	5	0	0	1,185	61	11	8	0	0
Walton town.....	43	15	22	7	1	2	5,452	56	45	43	1	25
Walton village.....	28	12	11	7	0	2	2,994	45	27	30	0	23
Dutchess County.....	6,532	4,081	1,755	1,783	248	1,864	244,919	33,599	2,648	12,220	356	12,209
Amenia town.....	106	54	33	8	4	19	4,060	237	50	71	5	129
Amenia CDP.....	25	19	1	0	0	5	865	54	7	14	0	40
Beacon city.....	550	461	158	87	16	208	10,437	4,073	212	340	16	1,247
Beekman town.....	212	92	57	85	5	41	12,063	1,811	91	485	7	420
Clinton town.....	58	31	21	13	0	6	4,089	137	28	63	1	59
Dover town.....	222	95	63	36	10	83	7,704	521	84	151	11	488
Dover Plains CDP.....	50	23	15	5	1	26	1,147	87	25	13	1	113
East Fishkill town.....	430	182	119	165	21	148	26,143	1,182	154	1,344	30	727
Hillside Lake CDP.....	9	6	5	3	0	4	989	32	7	24	0	46
Hopewell Junction CDP.....	15	7	10	0	0	1	343	15	10	6	0	19
Fishkill town.....	378	221	71	150	24	131	17,400	2,518	123	1,850	37	679
Brinckerhoff CDP (part).....	43	25	11	18	3	12	2,429	185	15	119	3	66
Fishkill village.....	32	15	10	16	3	17	1,629	135	13	344	7	90
Merritt Park CDP.....	18	17	4	12	2	11	674	135	6	442	2	31
Hyde Park town.....	449	270	122	120	22	108	19,244	1,556	155	653	32	504
Fairview CDP (part).....	51	28	16	8	0	18	1,315	186	17	57	0	55
Haviland CDP.....	70	55	17	31	0	16	3,238	262	19	110	0	105
Hyde Park CDP.....	20	9	6	2	1	7	1,780	72	7	34	1	38
Staatsburg CDP.....	6	2	2	2	2	0	369	3	4	6	2	1

Table 5.
Population for Selected Categories of Race: 2010—Con.

[For information on confidentiality protection, nonsampling error, and definitions, see Selected Appendixes at <www.census.gov/prod/cen2010/cph-1-a.pdf>]

State County County Subdivision Place	Race in combination with one or more other races						Race alone or in combination with one or more other races					
	White	Black or African American	American Indian and Alaska Native	Asian	Native Hawaiian and Other Pacific Islander	Some Other Race	White	Black or African American	American Indian and Alaska Native	Asian	Native Hawaiian and Other Pacific Islander	Some Other Race
Dutchess County—Con.												
La Grange town.....	246	109	58	89	13	83	14,205	699	93	722	17	308
Freedom Plains CDP.....	8	5	0	3	0	0	388	11	0	22	0	8
Red Oaks Mill CDP (part).....	9	8	2	3	0	5	1,092	102	2	36	0	20
Titusville CDP.....	8	6	1	3	0	2	747	45	1	18	0	10
Milan town.....	24	5	9	9	0	4	2,282	50	20	21	1	22
North East town.....	45	25	20	8	2	18	2,734	107	30	40	3	178
Millerton village.....	30	17	17	5	0	11	806	68	18	20	0	88
Pawling town.....	133	45	19	41	7	61	7,640	278	51	234	12	405
Pawling village.....	26	6	4	5	2	19	1,989	60	22	93	3	212
Pine Plains town.....	40	17	25	2	1	8	2,330	53	31	28	5	74
Pine Plains CDP.....	37	15	22	1	0	5	1,276	25	25	16	1	51
Pleasant Valley town.....	191	95	72	50	8	35	9,144	379	92	160	11	119
Pleasant Valley CDP.....	17	3	10	4	0	5	1,093	32	11	15	0	14
Salt Point CDP.....	3	2	1	0	0	0	180	8	1	4	0	0
Poughkeepsie city.....	1,155	1,071	295	172	50	323	17,804	12,038	594	700	70	3,121
Poughkeepsie town.....	1,177	738	322	428	34	247	34,712	4,968	429	3,064	47	1,658
Arlington CDP.....	201	124	61	71	5	33	2,776	788	97	398	5	254
Crown Heights CDP.....	86	63	26	22	0	14	2,289	332	34	184	1	110
Fairview CDP (part).....	104	69	18	25	5	35	3,074	615	24	164	5	202
Red Oaks Mill CDP (part).....	47	34	22	20	2	8	2,071	165	30	120	2	59
Spackenkill CDP.....	85	34	17	53	3	11	3,378	228	19	504	9	93
Wappingers Falls village (part).....	19	13	6	5	2	6	797	62	7	14	2	88
Red Hook town.....	181	70	50	78	9	32	10,592	290	76	350	14	216
Red Hook village.....	21	10	3	9	0	5	1,813	29	9	77	0	57
Tivoli village.....	25	12	16	4	1	5	1,070	15	17	28	5	16
Rhinebeck town.....	86	36	26	46	4	11	7,062	225	34	180	8	151
Rhinebeck village.....	29	11	13	17	0	5	2,470	55	14	73	0	85
Rhinecliff CDP.....	10	4	3	5	0	0	407	16	3	8	0	2
Stanford town.....	60	28	25	18	2	4	3,646	97	36	57	5	54
Union Vale town.....	67	29	28	20	0	20	4,623	108	29	135	0	70
Wappinger town.....	656	362	137	146	16	255	22,586	2,102	201	1,497	19	1,453
Brinckerhoff CDP (part).....	0	1	0	0	0	1	122	2	0	11	0	7
Myers Corner CDP.....	122	46	13	28	7	74	5,785	384	27	508	8	227
Wappingers Falls village (part).....	219	120	37	32	6	98	3,442	479	50	288	6	578
Washington town.....	66	45	25	12	0	19	4,419	170	35	75	5	127
Millbrook village.....	13	11	6	4	0	2	1,358	40	7	18	0	48
Erie County.....	13,985	9,118	4,202	3,835	495	2,731	749,229	133,049	10,110	27,624	714	16,158
Alden town.....	62	27	25	7	3	7	9,495	1,191	58	52	3	132
Alden village.....	15	6	8	1	1	0	2,551	20	16	32	1	1
Town Line CDP (part).....	17	5	8	2	0	2	2,167	7	9	5	0	2
Amherst town.....	1,881	937	396	1,008	68	324	104,439	7,946	616	10,683	94	990
Eggertsville CDP.....	338	248	80	117	8	55	11,930	2,076	111	1,208	9	135
University at Buffalo CDP.....	125	65	22	95	4	24	4,028	589	34	1,450	5	133
Williamsville village (part).....	59	17	16	33	4	13	4,898	134	22	256	4	43
Aurora town.....	109	35	34	44	6	12	13,609	76	44	127	8	44
Billington Heights CDP (part).....	12	5	1	6	0	0	726	7	1	12	0	1
East Aurora village.....	51	21	20	20	5	2	6,150	49	26	51	7	16
Boston town.....	52	19	19	11	0	9	7,946	29	38	36	2	30
North Boston CDP.....	13	7	2	1	0	3	2,507	10	3	9	1	4
Brant town.....	24	6	18	7	0	1	1,939	26	113	8	0	7
Farnham village.....	5	1	4	0	0	0	345	7	32	0	0	3
Buffalo city.....	6,260	5,333	2,010	1,289	238	1,620	138,013	106,107	4,019	9,698	357	11,867
Cattaraugus Reservation.....	56	6	63	2	0	1	206	8	1,672	9	0	2
Cheektowaga town.....	1,189	810	323	262	29	187	78,958	7,879	546	1,598	43	646
Cheektowaga CDP.....	1,040	738	280	224	27	152	66,265	7,619	469	1,476	39	579
Depew village (part).....	95	49	21	33	1	25	9,114	185	40	100	2	45
Sloan village.....	54	23	22	5	1	10	3,562	74	37	22	2	22
Williamsville village (part).....	0	0	0	0	0	0	17	1	0	0	0	0
Clarence town.....	303	96	65	183	12	48	29,088	446	96	1,276	18	116
Clarence CDP.....	10	1	2	6	0	3	2,602	15	7	26	0	7
Clarence Center CDP.....	40	19	13	12	1	2	2,174	43	15	66	1	2
Harris Hill CDP.....	58	18	9	34	3	12	5,185	95	15	251	5	26
Colden town.....	15	8	1	8	0	0	3,235	11	9	22	2	2
Collins town.....	69	28	38	9	0	7	5,082	1,155	228	24	0	191
Gowanda village (part).....	19	10	15	3	0	1	727	16	83	8	0	3
Concord town.....	72	30	32	17	10	10	8,340	85	74	53	11	24
Springville village.....	41	20	22	10	2	7	4,169	66	57	36	3	20
Eden town.....	38	16	18	11	1	7	7,572	48	41	30	3	42
Eden CDP.....	19	11	7	7	1	4	3,466	28	18	17	2	11
Elma town.....	40	22	8	5	0	7	11,232	41	21	37	5	22
Billington Heights CDP (part).....	3	2	0	1	0	0	943	2	1	5	0	2
Elma Center CDP.....	2	0	2	0	0	0	2,552	4	7	8	1	1
Evans town.....	189	65	116	14	10	16	15,951	180	318	48	15	52
Angola village.....	35	14	22	3	1	2	2,055	26	67	5	1	12
Angola on the Lake CDP.....	17	4	12	0	0	3	1,640	12	36	1	0	4
Lake Erie Beach CDP.....	56	17	34	5	0	6	3,789	35	82	8	1	16
Grand Island town.....	206	73	70	74	5	20	19,275	514	169	533	8	104
Grandyle Village CDP.....	43	18	16	9	2	3	4,459	77	42	80	3	15
Hamburg town.....	507	231	140	106	12	70	55,749	664	319	431	18	295

Table 5.
Population for Selected Categories of Race: 2010—Con.

[For information on confidentiality protection, nonsampling error, and definitions, see Selected Appendixes at <www.census.gov/prod/cen2010/cph-1-a.pdf>]

State County County Subdivision Place	Race in combination with one or more other races						Race alone or in combination with one or more other races					
	White	Black or African American	American Indian and Alaska Native	Asian	Native Hawaiian and Other Pacific Islander	Some Other Race	White	Black or African American	American Indian and Alaska Native	Asian	Native Hawaiian and Other Pacific Islander	Some Other Race
Erie County—Con.												
Hamburg town—Con.												
Blasdell village.....	41	21	5	9	0	8	2,483	57	16	20	0	19
Hamburg village.....	62	13	23	17	0	12	9,297	49	39	57	0	31
Wanakah CDP.....	25	5	12	6	0	2	3,138	14	34	24	0	14
Holland town.....	27	14	11	6	1	5	3,356	30	25	14	1	8
Holland CDP.....	9	6	7	0	0	0	1,193	10	14	0	0	1
Lackawanna city.....	555	292	120	174	5	75	15,770	2,082	177	295	12	439
Lancaster town.....	361	140	111	128	22	45	40,726	547	196	376	22	156
Depew village (part).....	69	34	14	28	8	10	5,813	82	29	62	8	28
Lancaster village.....	111	42	35	30	7	17	10,194	113	62	55	7	45
Town Line CDP (part).....	0	0	0	0	0	0	193	0	1	0	0	0
Marilla town.....	28	11	12	4	1	0	5,280	24	23	23	1	4
Newstead town.....	69	15	45	16	2	7	8,409	57	131	50	5	21
Akron village.....	34	7	27	7	0	2	2,796	20	69	15	0	8
North Collins town.....	54	15	25	4	0	10	3,452	26	71	4	0	24
North Collins village.....	38	12	15	4	0	7	1,198	14	43	4	0	11
Orchard Park town.....	224	66	60	83	14	34	28,319	277	123	455	20	106
Orchard Park village.....	36	16	14	7	1	1	3,160	46	26	44	2	7
Sardinia town.....	19	5	7	4	0	3	2,735	11	20	22	0	6
Tonawanda city.....	144	67	49	30	12	19	14,763	205	120	119	15	73
Tonawanda town.....	1,072	608	263	253	36	136	69,534	2,842	575	1,234	38	569
Kenmore village.....	287	155	74	55	6	38	14,598	616	166	205	7	146
Tonawanda CDP.....	785	453	189	198	30	98	54,936	2,226	409	1,029	31	423
Tonawanda Reservation.....	0	0	0	0	0	0	0	0	34	0	0	0
Wales town.....	33	14	9	8	1	2	2,957	30	24	19	2	7
West Seneca town.....	327	129	114	68	7	49	43,799	512	210	348	11	179
West Seneca CDP.....	327	129	114	68	7	49	43,799	512	210	348	11	179
Essex County.....	436	140	244	61	22	90	37,536	1,213	370	324	31	410
Chesterfield town.....	30	13	11	6	2	2	2,428	17	14	14	2	3
Keeseville village (part).....	14	7	5	0	1	1	822	10	6	2	1	2
Crown Point town.....	10	7	6	1	2	2	1,988	10	6	19	2	13
Elizabethtown town.....	14	3	9	2	0	0	1,145	8	10	7	3	4
Elizabethtown CDP.....	14	3	9	2	0	0	741	7	9	5	3	3
Essex town.....	6	0	5	1	0	0	669	0	5	3	0	0
Jay town.....	22	7	13	3	3	2	2,476	20	21	5	4	6
Keene town.....	12	2	3	1	0	7	1,091	4	5	9	0	9
Lewis town.....	6	4	5	0	2	0	1,337	36	9	2	2	5
Minerva town.....	20	1	16	3	0	1	796	2	18	12	0	2
Moriah town.....	44	13	28	4	1	5	4,669	93	36	19	1	29
Mineville CDP.....	10	5	6	0	0	1	1,183	71	9	4	0	13
Port Henry village.....	15	2	11	1	1	1	1,184	5	11	4	1	5
Witherbee CDP.....	2	0	2	0	0	0	339	5	5	0	0	0
Newcomb town.....	2	0	0	0	1	1	432	0	1	2	1	2
North Elba town.....	115	52	34	24	8	52	7,634	999	90	137	13	289
Lake Placid village.....	19	5	4	7	3	3	2,435	28	12	52	5	10
Saranac Lake village (part).....	19	9	10	7	1	0	1,327	28	18	14	1	3
North Hudson town.....	1	0	1	0	0	0	239	0	1	1	0	0
St. Armand town.....	24	5	16	0	0	3	1,533	7	25	1	0	6
Saranac Lake village (part).....	2	2	0	0	0	0	137	3	4	0	0	0
Schroon town.....	26	9	20	4	2	0	1,621	14	29	11	2	12
Schroon Lake CDP.....	16	8	12	3	2	0	819	12	17	6	2	2
Ticonderoga town.....	49	11	41	6	0	6	4,946	29	57	53	0	17
Ticonderoga CDP.....	39	4	34	5	0	5	3,317	12	44	41	0	12
Westport town.....	17	2	16	0	0	1	1,291	9	17	9	0	4
Westport CDP.....	11	1	10	0	0	0	509	4	11	5	0	0
Willsboro town.....	29	10	12	6	1	8	2,003	19	17	11	1	9
Willsboro CDP.....	13	3	8	1	0	1	752	3	9	1	0	1
Wilmington town.....	9	1	8	0	0	0	1,238	6	9	9	0	0
Wilmington CDP.....	7	1	6	0	0	0	928	3	7	6	0	0
Franklin County.....	584	135	390	104	13	39	44,021	3,262	4,187	323	23	424
Bangor town.....	31	6	16	7	0	4	2,197	13	28	9	0	9
Bellmont town.....	11	1	7	2	1	2	1,411	6	17	8	1	3
Bombay town.....	21	5	19	5	0	0	1,101	15	249	16	0	1
Brandon town.....	7	1	9	5	1	1	565	2	12	7	1	3
Brighton town.....	13	6	8	0	0	3	1,381	33	14	12	1	9
Paul Smiths CDP.....	5	5	1	0	0	3	628	29	6	7	1	7
Burke town.....	19	4	10	2	3	2	1,443	10	17	7	3	5
Burke village.....	7	3	0	0	3	1	211	3	0	0	3	1
Chateaugay town.....	14	9	4	4	0	0	1,997	131	17	6	6	14
Chateaugay village.....	3	0	0	3	0	0	822	2	2	4	6	0
Constable town.....	7	1	6	1	1	0	1,539	8	22	2	2	1
Dickinson town.....	9	0	7	2	0	0	815	2	10	5	0	0
Duane town.....	0	0	0	0	0	0	173	0	0	0	0	1
Fort Covington town.....	64	4	57	5	2	1	1,473	13	248	6	2	1
Fort Covington Hamlet CDP (part).....	58	0	54	3	0	1	1,100	5	240	4	0	1
Franklin town.....	14	3	9	4	0	0	1,128	3	18	4	1	1
Harrietstown town.....	97	30	46	26	2	5	5,541	102	83	72	2	14
Saranac Lake village (part).....	69	23	34	16	2	3	3,757	83	61	56	2	12

Table 5.
Population for Selected Categories of Race: 2010—Con.

[For information on confidentiality protection, nonsampling error, and definitions, see Selected Appendixes at <www.census.gov/prod/cen2010/cph-1-a.pdf>]

State County County Subdivision Place	Race in combination with one or more other races						Race alone or in combination with one or more other races					
	White	Black or African American	American Indian and Alaska Native	Asian	Native Hawaiian and Other Pacific Islander	Some Other Race	White	Black or African American	American Indian and Alaska Native	Asian	Native Hawaiian and Other Pacific Islander	Some Other Race
Franklin County—Con.												
Malone town.....	94	34	44	22	2	9	11,312	2,729	166	109	2	330
Malone village.....	62	18	31	15	2	9	5,737	54	95	61	2	31
Moir town.....	19	2	15	1	0	1	2,881	3	49	18	0	2
Brushton village.....	8	0	8	0	0	0	467	0	15	0	0	0
St. Regis Mohawk Reservation.....	74	5	81	9	0	6	166	7	3,131	9	0	6
Santa Clara town.....	2	1	1	0	0	0	341	2	4	0	0	0
Tupper Lake town.....	38	14	19	2	1	3	5,761	164	51	19	2	13
Tupper Lake village.....	31	10	17	2	0	3	3,606	27	44	13	0	9
Waverly town.....	14	6	4	2	0	2	1,011	8	12	3	0	2
St. Regis Falls CDP.....	10	5	3	0	0	2	458	6	8	0	0	2
Westville town.....	36	3	28	5	0	0	1,785	11	39	11	0	9
Fort Covington Hamlet CDP (part).....	1	0	1	0	0	0	16	0	1	0	0	0
Fulton County.....	736	373	240	133	48	80	53,684	1,433	356	454	61	376
Bleecker town.....	1	0	1	0	0	0	522	0	2	1	0	9
Broadalbin town.....	60	20	29	3	0	9	5,174	56	46	30	2	13
Broadalbin village (part).....	21	10	10	1	0	1	1,276	30	10	12	2	1
Caroga town.....	16	3	11	0	0	2	1,201	3	12	2	0	3
Caroga Lake CDP.....	8	2	5	0	0	1	515	2	6	2	0	1
Ephratah town.....	12	2	8	1	1	0	1,670	13	8	2	1	0
Gloversville city.....	304	208	75	34	24	27	14,939	653	119	111	26	163
Johnstown city.....	130	73	23	39	12	16	8,474	160	32	150	14	67
Johnstown town.....	74	17	37	17	8	6	6,631	384	46	55	8	59
Mayfield town.....	51	16	15	12	1	9	6,405	47	29	44	2	21
Broadalbin village (part).....	1	0	0	1	0	0	17	0	0	2	0	0
Mayfield village.....	6	3	0	1	0	2	821	7	2	6	0	2
Northampton town.....	26	5	13	5	0	4	2,621	13	21	16	5	21
Northville village.....	14	4	8	3	0	0	1,077	11	8	10	1	7
Oppenheim town.....	12	3	6	3	0	0	1,895	17	14	10	0	0
Dolgeville village (part).....	1	1	0	0	0	0	129	3	0	0	0	0
Perth town.....	44	22	21	17	1	7	3,546	83	26	31	2	17
Stratford town.....	6	4	1	2	1	0	606	4	1	2	1	3
Genesee County.....	976	631	318	137	23	101	56,763	2,243	997	494	27	676
Alabama town.....	23	11	13	1	0	2	1,809	27	40	2	0	16
Alexander town.....	29	11	10	7	0	2	2,494	20	12	14	0	24
Alexander village.....	8	5	0	3	0	0	502	6	0	9	0	0
Attica village (part).....	5	3	2	1	0	0	122	9	2	1	0	0
Batavia city.....	466	353	130	47	8	32	14,297	1,190	194	173	12	128
Batavia town.....	64	38	19	8	0	7	6,123	450	53	115	0	137
Bergen town.....	37	15	9	12	0	5	3,069	33	13	30	0	14
Bergen village.....	18	9	4	5	0	4	1,153	13	4	16	0	10
Bethany town.....	24	11	10	3	0	2	1,720	21	12	16	0	22
Byron town.....	38	15	15	4	4	10	2,275	24	24	12	4	75
Darien town.....	30	9	19	8	0	0	3,146	13	22	12	0	1
Corfu village (part).....	0	0	0	0	0	0	0	0	0	0	0	0
Elba town.....	35	19	7	3	3	12	2,182	68	15	13	3	129
Elba village.....	10	6	2	0	0	3	640	13	4	0	0	30
Le Roy town.....	104	66	48	18	2	9	7,392	207	69	48	2	51
Le Roy village.....	66	46	29	11	2	8	4,223	155	44	26	2	26
Oakfield town.....	45	27	14	7	2	14	3,137	68	32	15	2	51
Oakfield village.....	27	16	6	3	0	3	1,755	48	15	9	0	14
Pavilion town.....	23	15	2	9	1	0	2,454	36	8	17	1	6
Pavilion CDP.....	2	2	2	2	0	0	635	10	5	2	0	0
Pembroke town.....	34	30	14	2	2	2	4,221	57	34	8	2	14
Corfu village (part).....	8	6	2	2	2	1	699	11	2	4	2	3
Stafford town.....	19	10	1	5	1	4	2,423	26	6	15	1	8
Tonawanda Reservation.....	5	1	7	3	0	0	21	3	463	4	0	0
Greene County.....	772	446	261	132	24	109	45,212	3,272	406	523	43	660
Ashland town.....	8	4	2	2	0	0	774	7	6	4	0	1
Athens town.....	64	36	20	10	0	6	3,940	109	23	53	3	29
Athens village.....	21	13	3	4	0	3	1,621	45	3	11	0	10
Cairo town.....	110	71	24	20	5	17	6,442	158	53	70	9	62
Cairo CDP.....	31	17	6	5	1	4	1,336	42	11	16	5	24
Catskill town.....	325	229	87	44	8	43	10,679	948	129	157	9	237
Catskill village.....	157	116	33	14	4	23	3,364	622	58	68	5	146
Jefferson Heights CDP.....	26	24	4	5	2	5	1,035	63	4	12	2	13
Leeds CDP.....	9	4	1	1	0	3	353	16	3	7	0	7
Palenville CDP.....	14	7	4	3	0	0	1,010	15	5	17	0	4
Coxsackie town.....	74	45	30	11	1	12	6,816	1,827	70	79	5	211
Coxsackie village.....	44	30	18	5	1	7	2,681	103	25	29	3	27
Durham town.....	29	9	18	4	2	4	2,685	25	19	10	6	13
Greenville town.....	37	8	26	7	1	1	3,651	42	31	39	1	16
Greenville CDP.....	8	0	8	0	0	0	658	12	11	12	0	3
Halcott town.....	4	0	1	3	0	0	250	2	1	8	0	1
Hunter town.....	44	18	10	20	4	11	2,592	66	17	55	7	49
Hunter village.....	10	5	0	4	0	1	480	7	0	16	0	9
Tannersville village.....	9	2	4	6	3	1	512	4	5	13	3	15
Jewett town.....	12	9	2	2	0	1	945	9	2	6	0	4

Table 5.
Population for Selected Categories of Race: 2010—Con.

[For information on confidentiality protection, nonsampling error, and definitions, see Selected Appendixes at <www.census.gov/prod/cen2010/cph-1-a.pdf>]

State County County Subdivision Place	Race in combination with one or more other races						Race alone or in combination with one or more other races					
	White	Black or African American	American Indian and Alaska Native	Asian	Native Hawaiian and Other Pacific Islander	Some Other Race	White	Black or African American	American Indian and Alaska Native	Asian	Native Hawaiian and Other Pacific Islander	Some Other Race
Greene County—Con.												
Lexington town.....	7	0	2	4	0	3	793	5	5	7	0	3
New Baltimore town.....	39	16	25	4	3	5	3,285	64	28	23	3	13
Prattsville town.....	5	1	4	0	0	0	694	2	5	4	0	0
Prattsville CDP.....	4	0	4	0	0	0	354	0	5	0	0	0
Windham town.....	14	0	10	1	0	6	1,666	8	17	8	0	21
Windham CDP.....	8	0	8	0	0	3	347	1	8	6	0	16
Hamilton County.....	50	5	47	5	0	6	4,755	40	58	29	4	10
Arietta town.....	1	0	1	0	0	0	300	0	1	3	1	0
Benson town.....	12	0	12	0	0	0	191	0	13	0	0	0
Hope town.....	5	1	4	0	0	0	401	2	5	0	0	0
Indian Lake town.....	10	2	9	0	0	5	1,332	10	12	4	0	7
Inlet town.....	0	0	0	0	0	0	329	0	2	1	0	1
Lake Pleasant town.....	4	0	4	0	0	0	765	4	7	6	3	0
Speculator village.....	0	0	0	0	0	0	310	3	2	6	3	0
Long Lake town.....	7	0	6	1	0	1	696	11	7	4	0	1
Long Lake CDP.....	7	0	6	1	0	1	535	9	7	3	0	1
Morehouse town.....	1	0	1	0	0	0	86	0	1	0	0	0
Wells town.....	10	2	10	4	0	0	655	13	10	11	0	1
Herkimer County.....	746	379	241	113	12	102	63,066	1,079	398	445	23	322
Columbia town.....	22	9	16	2	0	0	1,555	18	21	7	0	5
Danube town.....	7	0	6	1	0	0	1,030	1	8	6	0	1
Fairfield town.....	16	7	3	4	0	2	1,615	14	6	6	0	2
Middleville village (part).....	8	5	0	3	0	0	334	5	0	4	0	0
Frankfort town.....	100	50	12	23	1	22	7,518	102	21	57	1	42
Frankfort village.....	42	29	3	2	1	8	2,563	47	7	9	1	14
Ilion village (part).....	0	0	0	0	0	0	22	0	0	0	0	0
German Flatts town.....	182	104	58	30	1	19	12,939	262	99	99	1	60
Ilion village (part).....	117	67	35	22	1	16	7,826	163	61	64	1	50
Mohawk village.....	34	19	15	1	0	1	2,676	48	21	18	0	3
Herkimer town.....	125	80	37	16	4	19	9,605	440	64	111	9	90
Herkimer village.....	109	70	36	12	4	17	7,197	415	61	101	9	87
Litchfield town.....	15	9	7	0	0	4	1,500	15	7	2	0	8
Little Falls city.....	78	36	20	13	4	11	4,866	67	26	38	6	24
Little Falls town.....	15	9	4	1	1	0	1,563	16	7	9	3	4
Manheim town.....	20	9	9	4	0	3	3,269	22	17	25	0	25
Dolgeville village (part).....	18	9	8	4	0	2	2,028	14	16	17	0	22
Newport town.....	31	14	15	1	0	1	2,280	27	16	6	1	3
Middleville village (part).....	2	0	2	0	0	0	176	0	2	1	0	0
Newport village.....	4	2	0	1	0	1	630	9	0	3	1	1
Poland village (part).....	1	0	1	0	0	0	146	0	1	0	0	0
Norway town.....	0	0	0	0	0	0	757	1	0	1	0	3
Ohio town.....	5	1	4	1	0	0	985	3	10	7	0	3
Russia town.....	18	5	12	2	0	0	2,564	7	24	11	0	0
Cold Brook village.....	3	2	1	0	0	0	329	2	1	0	0	0
Poland village (part).....	2	1	1	0	0	0	357	3	4	0	0	0
Salisbury town.....	15	5	5	1	0	6	1,932	9	10	5	0	18
Schuyler town.....	27	14	6	4	0	4	3,373	28	14	24	0	9
Stark town.....	4	3	1	1	0	0	735	9	9	2	0	7
Warren town.....	15	11	2	2	0	0	1,134	15	2	7	0	0
Webb town.....	22	3	16	2	0	1	1,786	12	22	6	0	3
Old Forge CDP.....	12	1	9	1	0	1	745	4	14	3	0	2
Winfield town.....	29	10	8	5	1	10	2,060	11	15	16	2	15
West Winfield village.....	13	7	0	1	1	8	812	7	6	4	1	12
Jefferson County.....	2,930	1,490	897	735	231	467	105,977	7,366	1,483	2,253	529	2,135
Adams town.....	56	19	34	12	7	1	5,053	62	44	31	11	9
Adams village.....	20	12	11	2	0	0	1,748	25	12	10	0	3
Adams Center CDP.....	27	3	18	7	7	0	1,525	27	20	14	11	4
Alexandria town.....	34	13	15	3	4	2	4,006	39	24	12	4	12
Alexandria Bay village.....	11	3	7	3	1	0	1,053	13	9	9	1	6
Plessis CDP.....	2	2	0	0	0	0	162	3	1	0	0	0
Redwood CDP.....	7	4	2	0	1	0	598	7	4	1	1	1
Antwerp town.....	26	7	11	3	1	7	1,816	21	13	4	1	19
Antwerp village.....	14	3	5	3	0	6	663	15	7	3	0	14
Oxbow CDP.....	2	0	2	0	0	0	108	0	2	0	0	0
Brownville town.....	80	37	28	21	6	1	6,144	78	48	60	13	10
Brownville village.....	11	3	4	4	1	1	1,103	7	7	12	1	1
Dexter village.....	13	8	2	2	2	0	1,021	26	8	5	5	1
Glen Park village (part).....	7	2	5	0	0	0	453	6	5	1	0	2
Cape Vincent town.....	20	6	9	3	3	1	2,157	487	14	8	5	128
Cape Vincent village.....	9	5	2	3	0	1	716	8	2	3	1	7
Champion town.....	93	47	21	16	2	17	4,240	174	38	79	5	57
Great Bend CDP.....	20	5	7	6	0	2	795	23	12	21	1	11
West Carthage village.....	48	29	9	10	1	8	1,862	114	15	41	1	32
Clayton town.....	53	14	15	16	4	10	5,042	64	27	28	7	41
Clayton village.....	18	7	4	8	0	5	1,909	40	13	13	0	24
Depauville CDP.....	9	1	3	5	0	0	573	1	5	6	0	1
Fishers Landing CDP (part).....	0	0	0	0	0	0	2	0	0	0	0	0

Table 5.
Population for Selected Categories of Race: 2010—Con.

[For information on confidentiality protection, nonsampling error, and definitions, see Selected Appendixes at <www.census.gov/prod/cen2010/cph-1-a.pdf>]

State County County Subdivision Place	Race in combination with one or more other races						Race alone or in combination with one or more other races					
	White	Black or African American	American Indian and Alaska Native	Asian	Native Hawaiian and Other Pacific Islander	Some Other Race	White	Black or African American	American Indian and Alaska Native	Asian	Native Hawaiian and Other Pacific Islander	Some Other Race
Jefferson County—Con.												
Ellisburg town.....	40	6	25	6	8	11	3,410	15	30	21	8	39
Belleville CDP.....	1	0	1	0	0	0	225	0	1	1	0	0
Ellisburg village.....	8	2	7	0	0	0	237	4	7	5	0	0
Mannsville village.....	1	3	0	1	0	3	346	3	0	4	0	5
Pierrepont Manor CDP.....	0	0	0	0	0	0	228	0	0	0	0	0
Henderson town.....	34	11	15	1	2	6	1,338	19	17	4	3	14
Henderson CDP.....	7	1	7	0	0	0	223	1	7	0	0	1
Hounsfield town.....	42	13	22	9	4	4	3,359	67	35	25	11	18
Sackets Harbor village.....	20	3	11	4	4	3	1,392	29	19	14	5	15
Le Ray town.....	968	470	263	303	98	221	17,485	2,948	446	848	286	986
Black River village (part).....	26	7	9	12	0	0	743	47	12	25	2	3
Calcium CDP.....	144	71	37	51	21	44	2,691	556	60	126	32	224
Evans Mills village.....	22	8	4	8	0	10	574	23	4	22	0	24
Fort Drum CDP.....	650	335	185	181	65	149	10,028	2,017	315	529	226	657
Lorraine town.....	10	4	5	0	2	1	1,026	6	7	2	4	3
Lorraine CDP.....	0	1	0	0	0	1	169	2	1	2	0	1
Lyme town.....	33	10	22	0	1	0	2,156	24	24	6	1	7
Chaumont village.....	9	0	8	0	1	0	613	3	8	3	1	5
Three Mile Bay CDP.....	4	3	1	0	0	0	225	4	1	0	0	1
Orleans town.....	60	14	24	21	0	3	2,725	36	40	36	5	8
Fishers Landing CDP (part).....	3	2	0	1	0	0	85	3	0	2	0	0
La Fargeville CDP.....	29	1	14	13	0	1	594	3	17	15	5	3
Thousand Island Park CDP.....	0	0	0	0	0	0	31	0	0	0	0	0
Pamelia town.....	64	38	20	19	1	3	2,967	129	37	81	3	19
Glen Park village (part).....	1	0	1	0	0	0	41	1	1	0	0	0
Pamelia Center CDP.....	4	1	1	1	1	0	242	5	3	16	1	1
Philadelphia town.....	65	31	18	26	14	13	1,773	123	33	49	25	34
Philadelphia village.....	53	27	15	23	14	11	1,107	108	20	42	25	28
Rodman town.....	14	3	9	3	0	2	1,152	5	13	15	1	7
Rodman CDP.....	2	0	2	0	0	0	150	0	3	2	0	0
Rutland town.....	64	34	18	21	3	7	2,920	103	22	54	6	31
Black River village (part).....	16	4	5	10	0	2	507	23	5	23	0	5
Felts Mills CDP.....	18	14	4	6	3	0	328	36	4	15	3	9
Theresa town.....	74	27	33	10	0	11	2,823	70	50	17	0	24
Theresa village.....	22	8	12	4	0	2	834	24	19	8	0	3
Watertown city.....	922	611	221	200	62	132	24,228	2,244	377	695	111	491
Watertown town.....	31	11	15	5	0	4	3,929	380	46	51	0	97
Wilna town.....	143	62	54	35	9	10	6,000	269	98	123	19	81
Carthage village.....	92	45	31	17	5	6	3,463	186	49	77	14	60
Deferiet village.....	6	5	0	0	0	1	278	14	3	3	0	2
Herrings village.....	11	0	10	0	1	0	89	0	10	1	1	0
Natural Bridge CDP.....	4	0	2	2	0	0	350	4	10	3	0	2
Worth town.....	4	2	0	2	0	0	228	3	0	4	0	0
Kings County.....	48,551	36,082	13,047	22,213	4,541	34,453	1,120,592	896,165	26,571	284,489	5,784	253,682
Brooklyn borough.....	48,551	36,082	13,047	22,213	4,541	34,453	1,120,592	896,165	26,571	284,489	5,784	253,682
New York city (part).....	48,551	36,082	13,047	22,213	4,541	34,453	1,120,592	896,165	26,571	284,489	5,784	253,682
Lewis County.....	221	81	104	39	14	30	26,686	265	157	114	30	86
Croghan town.....	37	6	24	4	0	3	3,064	22	25	12	0	7
Croghan village (part).....	4	0	3	1	0	0	339	3	3	1	0	0
Denmark town.....	24	19	7	10	0	9	2,793	38	17	24	7	18
Castorland village.....	4	3	0	1	0	0	348	5	0	2	0	0
Copenhagen village.....	4	9	2	1	0	6	776	16	4	8	0	8
Diana town.....	21	2	17	0	0	4	1,680	4	30	6	1	11
Harrisville village.....	5	2	3	0	0	0	622	3	4	0	0	4
Greig town.....	6	2	4	0	0	0	1,189	4	4	8	0	0
Harrisburg town.....	2	1	0	1	0	0	434	1	0	4	0	0
Lewis town.....	7	5	5	0	0	1	850	5	6	0	1	1
Leyden town.....	9	7	2	0	0	0	1,774	14	2	0	0	4
Port Leyden village (part).....	1	0	1	0	0	0	473	7	1	0	0	2
Lowville town.....	25	11	6	11	6	2	4,862	72	19	30	12	19
Lowville village.....	24	10	6	11	6	2	3,372	57	15	27	12	18
Lyonsdale town.....	19	2	15	2	0	0	1,208	21	15	2	0	0
Lyons Falls village (part).....	3	0	3	0	0	0	54	1	3	0	0	0
Port Leyden village (part).....	2	0	2	0	0	0	190	0	2	0	0	0
Martinsburg town.....	23	12	4	3	3	6	1,410	26	8	3	3	10
Montague town.....	0	0	0	0	0	0	77	0	0	1	0	0
New Bremen town.....	17	9	3	2	2	3	2,658	32	12	10	3	9
Croghan village (part).....	2	2	0	0	0	0	268	5	0	4	1	0
Osceola town.....	1	0	1	0	0	0	229	0	1	0	0	0
Pinckney town.....	4	0	2	2	0	0	329	0	2	2	0	0
Turin town.....	7	5	0	0	0	2	754	11	0	0	0	3
Turin village.....	0	0	0	0	0	0	230	2	0	0	0	0
Watson town.....	12	0	11	2	1	0	1,867	9	11	6	1	0
West Turin town.....	7	0	3	2	2	0	1,508	6	5	6	2	4
Constableville village.....	2	0	0	0	2	0	241	0	1	0	2	0
Lyons Falls village (part).....	2	0	2	0	0	0	502	6	2	2	0	1

Table 5.
Population for Selected Categories of Race: 2010—Con.

[For information on confidentiality protection, nonsampling error, and definitions, see Selected Appendixes at <www.census.gov/prod/cen2010/cph-1-a.pdf>]

State County County Subdivision Place	Race in combination with one or more other races						Race alone or in combination with one or more other races					
	White	Black or African American	American Indian and Alaska Native	Asian	Native Hawaiian and Other Pacific Islander	Some Other Race	White	Black or African American	American Indian and Alaska Native	Asian	Native Hawaiian and Other Pacific Islander	Some Other Race
Livingston County.....	882	334	340	234	35	134	62,245	1,932	527	1,019	53	629
Avon town.....	112	37	51	23	3	19	6,936	107	71	92	4	82
Avon village.....	53	22	15	16	3	10	3,293	66	25	44	3	26
East Avon CDP.....	18	5	14	3	0	2	591	6	15	14	1	4
South Lima CDP (part).....	0	0	0	0	0	0	33	0	0	1	0	3
Caledonia town.....	39	26	13	2	1	3	4,081	138	15	26	3	34
Caledonia village.....	26	16	11	1	1	1	2,098	90	12	16	1	12
Conesus town.....	22	9	7	6	0	0	2,442	20	16	12	3	2
Conesus Hamlet CDP.....	6	2	1	3	0	0	301	8	1	4	0	0
Conesus Lake CDP (part).....	0	0	0	0	0	0	489	0	4	0	2	0
Geneseo town.....	193	84	51	93	11	39	9,677	289	68	544	13	136
Conesus Lake CDP (part).....	2	0	1	0	1	0	503	3	2	14	1	1
Geneseo village.....	155	67	35	85	10	39	7,289	250	48	510	11	125
Groveland town.....	19	8	6	4	0	1	2,211	903	25	23	5	101
Conesus Lake CDP (part).....	1	0	0	0	0	1	224	1	1	2	0	2
Groveland Station CDP (part).....	4	1	0	3	0	0	210	1	0	10	0	0
Leicester town.....	27	5	10	11	5	0	2,159	13	14	26	5	14
Cuylerville CDP.....	5	4	0	0	1	0	292	4	1	4	1	0
Leicester village.....	5	0	3	2	0	0	459	1	3	8	0	2
Lima town.....	40	19	14	14	2	3	4,207	43	28	58	2	15
Lima village.....	27	11	9	14	2	3	2,073	24	15	48	2	12
South Lima CDP (part).....	2	2	0	0	0	0	121	3	0	0	0	0
Livonia town.....	95	34	43	22	10	5	7,697	77	62	60	11	13
Conesus Lake CDP (part).....	18	6	7	9	5	0	1,319	13	12	15	5	0
Hemlock CDP.....	19	4	12	2	3	1	547	9	13	4	4	2
Lakeville CDP.....	31	12	12	7	0	0	726	14	20	25	0	2
Livonia village.....	4	1	2	1	0	0	1,400	3	4	4	0	2
Livonia Center CDP.....	2	2	0	0	0	0	417	6	0	0	0	0
South Lima CDP (part).....	0	0	0	0	0	0	80	0	0	1	0	0
Mount Morris town.....	66	38	18	4	3	19	4,241	120	45	25	3	106
Mount Morris village.....	53	29	16	4	1	14	2,815	91	33	23	1	82
Tuscarora CDP.....	0	0	0	0	0	0	74	0	0	0	0	0
North Dansville town.....	72	24	29	9	0	24	5,388	74	46	51	1	60
Cumminsville CDP.....	3	0	2	0	0	1	181	0	2	1	0	2
Dansville village (part).....	60	23	20	8	0	23	4,579	71	35	47	0	57
Woodsville CDP (part).....	0	0	0	0	0	0	0	0	0	0	0	0
Nunda town.....	29	8	16	6	0	1	3,023	26	20	15	2	9
Dalton CDP (part).....	1	0	1	0	0	0	309	2	1	0	0	0
Nunda village.....	23	8	12	5	0	0	1,354	21	15	9	0	3
Ossian town.....	13	8	6	1	0	2	778	13	10	1	0	3
Portage town.....	14	5	6	2	0	2	874	8	11	3	0	3
Dalton CDP (part).....	5	4	2	0	0	0	51	4	2	0	0	0
Hunt CDP.....	1	1	0	0	0	0	75	4	0	0	0	0
Sparta town.....	13	2	14	0	0	1	1,594	10	20	5	1	9
Dansville village (part).....	0	0	0	0	0	0	0	0	0	0	0	0
Groveland Station CDP (part).....	0	0	0	0	0	0	62	0	2	0	0	0
Scottsburg CDP.....	0	0	0	0	0	0	115	0	0	2	0	0
Springwater town.....	29	3	18	8	0	2	2,414	10	27	15	0	3
Springwater Hamlet CDP.....	6	2	2	2	0	0	538	9	4	4	0	0
Websters Crossing CDP.....	2	0	2	0	0	0	68	0	2	1	0	0
West Sparta town.....	37	6	19	9	0	6	1,226	16	24	17	0	12
Byersville CDP.....	2	0	0	2	0	0	46	1	0	2	0	0
Kysorville CDP.....	0	0	0	0	0	0	105	5	0	0	0	0
Woodsville CDP (part).....	0	0	0	0	0	0	80	0	0	0	0	0
York town.....	62	18	19	20	0	7	3,297	65	25	46	0	27
Fowlerville CDP.....	4	0	0	4	0	0	217	3	0	11	0	0
Greigsville CDP.....	4	3	1	0	0	0	206	6	1	0	0	0
Linwood CDP.....	0	0	0	0	0	0	74	0	0	0	0	0
Piffard CDP.....	10	0	5	1	0	4	211	7	7	1	0	4
Retsos CDP.....	10	5	4	1	0	0	336	9	4	1	0	0
Wadsworth CDP.....	4	2	0	2	0	0	189	3	0	2	0	0
York Hamlet CDP.....	16	6	4	6	0	0	535	7	4	14	0	0
Madison County.....	904	413	354	210	26	102	70,644	1,763	878	793	43	372
Brookfield town.....	25	6	11	8	0	2	2,506	10	24	20	0	11
Cazenovia town.....	60	27	28	18	1	10	6,916	92	43	66	7	40
Cazenovia village.....	28	22	8	7	1	7	2,716	77	16	39	1	27
DeRuyter town.....	11	4	5	0	0	2	1,578	8	9	3	0	2
DeRuyter village.....	6	4	1	0	0	1	551	7	2	3	0	1
Eaton town.....	62	40	27	11	3	13	4,542	597	59	54	3	83
Hamilton village (part).....	0	0	0	0	0	0	5	0	0	0	0	0
Morrisville village.....	38	30	17	8	3	11	1,643	479	26	38	3	68
Fenner town.....	21	12	16	6	0	2	1,699	27	24	8	0	2
Georgetown town.....	6	2	0	3	0	1	856	106	5	7	0	6
Hamilton town.....	142	64	16	69	4	28	6,135	302	26	319	4	74
Earlville village (part).....	3	1	0	1	0	1	539	5	2	1	0	1
Hamilton village (part).....	110	51	12	64	3	18	3,730	261	18	298	3	59
Lebanon town.....	11	7	4	0	0	0	1,319	9	10	1	1	3
Lenox town.....	127	61	47	21	4	10	8,905	155	105	57	4	33
Canastota village.....	81	35	33	11	2	4	4,686	81	58	37	2	23
Wampsville village.....	12	2	7	3	0	0	527	10	10	7	0	1

Table 5.
Population for Selected Categories of Race: 2010—Con.

[For information on confidentiality protection, nonsampling error, and definitions, see Selected Appendixes at <www.census.gov/prod/cen2010/cph-1-a.pdf>]

State County County Subdivision Place	Race in combination with one or more other races						Race alone or in combination with one or more other races					
	White	Black or African American	American Indian and Alaska Native	Asian	Native Hawaiian and Other Pacific Islander	Some Other Race	White	Black or African American	American Indian and Alaska Native	Asian	Native Hawaiian and Other Pacific Islander	Some Other Race
Madison County—Con.												
Lincoln town.....	17	4	12	1	0	0	1,960	12	43	10	0	4
Madison town.....	12	3	4	5	0	2	2,980	16	9	13	0	4
Hamilton village (part).....	0	0	0	0	0	0	2	0	0	0	0	0
Madison village.....	1	0	0	1	0	0	305	0	0	1	0	0
Nelson town.....	23	9	11	2	2	0	1,959	14	15	8	3	5
Oneida city.....	163	72	65	29	5	15	10,885	210	299	116	9	54
Smithfield town.....	18	14	5	1	1	3	1,258	26	8	14	1	3
Stockbridge town.....	23	5	13	9	0	0	2,050	9	51	15	1	3
Munnsville village.....	4	2	2	0	0	0	463	5	8	2	0	0
Sullivan town.....	183	83	90	27	6	14	15,096	170	148	82	10	45
Bridgeport CDP (part).....	1	1	0	0	0	0	329	1	1	3	0	0
Chittenango village.....	75	36	23	17	0	11	4,961	90	57	40	0	16
Monroe County.....	15,500	11,134	4,224	4,394	647	3,997	582,035	124,305	6,360	28,675	874	22,882
Brighton town.....	734	317	157	476	17	133	29,937	2,177	210	4,813	29	400
Brighton CDP.....	734	317	157	476	17	133	29,937	2,177	210	4,813	29	400
Chili town.....	395	236	92	117	11	69	25,458	2,413	158	726	22	323
Clarkson town.....	104	45	24	34	2	14	6,397	188	48	104	8	104
Brockport village (part).....	0	0	0	0	0	0	147	1	0	0	0	0
Clarkson CDP (part).....	76	33	18	29	2	7	4,101	137	37	88	4	55
East Rochester town.....	162	101	51	24	1	28	6,210	314	67	80	4	104
East Rochester village.....	162	101	51	24	1	28	6,210	314	67	80	4	104
Gates town.....	556	352	119	120	32	119	24,137	3,161	197	1,040	40	498
Gates CDP.....	98	62	22	22	3	13	4,250	488	32	165	4	85
North Gates CDP.....	223	151	46	35	13	58	7,907	1,127	70	452	15	217
Greece town.....	1,609	985	395	390	45	420	86,829	6,728	658	2,054	59	1,753
Greece CDP.....	277	164	58	63	7	85	13,087	944	96	406	9	315
Hamlin town.....	157	70	47	26	3	30	8,808	164	91	61	4	89
Hamlin CDP.....	116	52	31	21	3	25	5,355	121	61	45	4	64
Henrietta town.....	949	489	204	477	42	189	35,096	4,106	309	3,547	48	696
Irondequoit town.....	943	581	201	226	30	227	45,826	4,577	313	888	42	1,188
Irondequoit CDP.....	943	581	201	226	30	227	45,826	4,577	313	888	42	1,188
Mendon town.....	95	25	24	42	6	8	8,926	72	38	175	7	39
Honeoye Falls village.....	46	12	10	17	1	6	2,624	30	15	33	1	17
Ogden town.....	283	116	80	89	12	54	19,050	564	124	244	14	185
Spencerport village.....	51	35	13	7	1	11	3,482	95	23	27	1	32
Parma town.....	179	57	61	60	11	32	15,286	239	90	136	12	85
Hilton village.....	72	26	24	27	2	17	5,750	114	35	46	2	30
Penfield town.....	483	204	117	228	15	59	34,056	983	170	1,361	22	221
Perinton town.....	626	249	120	303	12	69	43,852	1,193	172	1,654	26	278
Fairport village.....	73	42	10	24	0	10	5,172	119	27	86	5	25
Pittsford town.....	394	134	75	260	13	54	26,665	639	112	2,256	13	205
Pittsford village.....	11	0	3	8	0	0	1,324	10	4	24	0	4
Riga town.....	55	28	16	15	4	6	5,414	103	26	62	7	42
Churchville village.....	27	12	11	4	3	2	1,903	37	15	25	3	9
Rochester city.....	6,863	6,690	2,189	1,259	348	2,298	98,814	94,587	3,202	7,752	449	16,052
Rush town.....	26	11	7	7	0	2	3,335	104	13	43	0	10
Sweden town.....	242	135	70	70	15	38	13,347	583	103	268	22	149
Brockport village (part).....	129	86	46	34	9	28	7,656	407	70	141	14	105
Clarkson CDP (part).....	0	0	0	0	0	0	19	0	0	0	0	0
Webster town.....	577	251	148	163	26	129	40,163	1,123	217	1,364	40	400
Webster village.....	161	96	37	44	2	47	4,666	377	52	351	9	145
Wheatland town.....	68	58	27	8	2	19	4,429	287	42	47	6	61
Scottsville village.....	35	27	15	5	2	10	1,814	151	21	21	4	41
Montgomery County.....	863	496	239	99	37	306	46,382	1,447	408	468	56	2,517
Amsterdam city.....	549	346	116	47	23	242	15,512	1,058	219	212	30	2,274
Amsterdam town.....	42	25	11	6	2	15	5,391	74	21	50	3	78
Fort Johnson village.....	5	4	0	1	0	2	474	7	1	5	0	9
Hagaman village.....	10	5	2	0	0	3	1,252	16	6	1	0	27
Tribes Hill CDP (part).....	0	0	0	0	0	0	122	1	0	9	0	0
Canajoharie town.....	52	21	19	6	2	9	3,620	78	30	23	5	29
Ames village.....	0	0	0	0	0	0	144	0	0	0	0	1
Canajoharie village.....	26	7	11	4	0	4	2,144	56	20	18	0	17
Fort Plain village (part).....	0	0	0	0	0	0	3	0	0	0	0	0
Charleston town.....	18	5	10	3	0	4	1,352	10	11	13	1	8
Florida town.....	32	9	22	2	3	11	2,607	31	24	33	4	37
Glen town.....	13	6	4	3	0	2	2,401	49	10	32	3	26
Fultonville village.....	3	2	1	0	0	0	763	6	1	16	0	1
Minden town.....	52	29	14	13	3	3	4,225	50	24	35	6	16
Fort Plain village (part).....	34	15	11	9	3	1	2,282	27	18	14	6	10
Mohawk town.....	39	19	13	11	0	6	3,795	33	21	32	0	12
Fonda village.....	11	5	2	4	0	0	787	8	2	8	0	1
Tribes Hill CDP (part).....	13	8	3	6	0	6	858	12	6	11	0	7
Palatine town.....	31	7	15	5	0	6	3,202	13	24	23	0	11
Nellistown village.....	16	1	9	4	0	2	591	1	11	5	0	4
Palatine Bridge village.....	8	3	2	0	0	3	730	4	3	4	0	4
Root town.....	15	12	4	1	3	3	1,686	20	7	8	3	11
St. Johnsville town.....	20	17	11	2	1	5	2,591	31	17	7	1	15
St. Johnsville village.....	15	9	4	2	1	3	1,707	22	8	6	1	7

Table 5.
Population for Selected Categories of Race: 2010—Con.

[For information on confidentiality protection, nonsampling error, and definitions, see Selected Appendixes at <www.census.gov/prod/cen2010/cph-1-a.pdf>]

State County County Subdivision Place	Race in combination with one or more other races						Race alone or in combination with one or more other races					
	White	Black or African American	American Indian and Alaska Native	Asian	Native Hawaiian and Other Pacific Islander	Some Other Race	White	Black or African American	American Indian and Alaska Native	Asian	Native Hawaiian and Other Pacific Islander	Some Other Race
Nassau County.....	23,241	10,181	4,842	11,565	1,221	14,997	1,000,818	159,230	8,027	113,831	1,557	90,208
Glen Cove city.....	655	300	154	180	42	419	20,661	2,236	250	1,427	68	3,221
Hempstead town.....	13,894	7,556	3,271	5,617	772	9,873	532,650	133,280	5,363	45,112	1,001	63,634
Atlantic Beach village.....	12	5	1	5	1	2	1,839	17	1	23	1	23
Baldwin CDP.....	641	543	127	219	25	387	12,358	8,849	226	1,222	30	2,359
Baldwin Harbor CDP.....	170	156	22	87	23	104	5,133	2,309	33	482	23	411
Barnum Island CDP.....	44	11	6	13	4	43	2,145	52	12	78	6	187
Bay Park CDP.....	16	0	6	6	2	5	2,143	6	6	44	3	28
Bellerose village.....	18	7	0	18	5	7	1,057	49	4	70	5	36
Bellerose Terrace CDP.....	46	22	19	46	0	33	1,133	207	22	663	0	262
Bellmore CDP.....	190	52	32	82	5	64	15,334	218	48	564	5	265
Cedarhurst village.....	59	23	11	34	0	30	5,849	168	14	271	0	372
East Atlantic Beach CDP.....	22	11	1	8	1	5	1,989	25	1	30	1	28
East Garden City CDP.....	131	84	32	67	8	65	4,604	1,168	41	345	12	239
East Meadow CDP.....	554	197	82	347	25	315	30,043	2,172	124	4,776	32	1,765
East Rockaway village.....	92	35	3	43	0	39	9,238	171	8	249	1	258
Elmont CDP.....	781	635	233	432	74	743	10,227	15,744	405	4,067	88	4,183
Floral Park village (part).....	207	52	39	103	5	125	12,247	230	51	803	8	457
Franklin Square CDP.....	454	112	74	217	16	334	24,878	1,046	154	2,330	20	1,509
Freeport village.....	1,478	940	395	258	86	1,309	18,830	15,199	717	963	109	9,369
Garden City village (part).....	241	61	47	143	8	55	21,053	365	64	940	10	230
Garden City South CDP.....	43	4	1	13	2	31	3,649	45	9	243	10	115
Harbor Isle CDP.....	17	12	4	11	1	2	1,250	22	4	34	1	15
Hempstead village.....	1,877	1,060	681	226	94	1,709	13,665	27,076	997	977	117	13,993
Hewlett CDP.....	84	32	11	52	2	44	5,880	191	11	535	5	312
Hewlett Bay Park village.....	1	0	0	1	0	0	375	0	0	24	0	6
Hewlett Harbor village.....	0	0	0	3	0	3	1,183	10	0	52	0	21
Hewlett Neck village.....	0	3	0	3	0	0	416	20	0	12	0	0
Inwood CDP.....	312	134	47	48	33	327	5,014	2,499	119	372	48	2,208
Island Park village.....	90	39	14	38	1	91	3,973	128	23	154	1	518
Lakeview CDP.....	96	189	56	36	15	71	423	4,757	95	80	21	486
Lawrence village.....	37	9	1	13	3	25	6,234	96	1	122	3	71
Levittown CDP.....	833	197	130	396	37	488	46,970	667	185	3,352	47	1,739
Lido Beach CDP.....	28	6	4	19	0	9	2,810	26	5	72	0	17
Lynbrook village.....	319	132	45	150	8	188	16,886	849	72	1,022	8	1,025
Malverne village.....	88	51	13	41	7	52	7,613	332	17	395	8	282
Malverne Park Oaks CDP.....	7	5	2	4	0	2	442	34	2	23	0	14
Merrick CDP.....	228	60	26	137	3	92	20,861	324	52	761	4	372
Mineola village (part).....	2	0	0	2	0	0	8	0	0	10	0	0
New Hyde Park village (part).....	59	25	5	42	6	63	2,948	78	30	851	10	225
North Bellmore CDP.....	280	86	57	168	5	102	18,126	598	75	1,087	6	412
North Lynbrook CDP.....	26	15	0	6	0	12	673	42	0	51	0	57
North Merrick CDP.....	154	32	15	72	3	70	11,267	220	28	652	4	279
North New Hyde Park CDP (part).....	0	0	0	0	0	0	0	0	0	0	0	0
North Valley Stream CDP.....	261	299	72	236	34	242	5,058	8,297	153	2,384	36	1,301
North Wantagh CDP.....	139	41	16	73	11	61	11,397	133	27	373	14	201
Oceanside CDP.....	328	128	49	144	21	167	29,933	532	77	1,025	24	944
Point Lookout CDP.....	2	1	1	2	0	0	1,194	7	1	14	0	6
Rockville Centre village.....	336	152	106	151	15	96	21,637	1,249	138	655	20	775
Roosevelt CDP.....	470	396	266	75	14	335	2,730	10,657	395	166	26	3,102
Salisbury CDP.....	216	57	22	121	8	138	9,748	296	40	1,648	12	631
Seaford CDP.....	152	47	24	92	2	47	14,745	121	37	433	2	151
South Floral Park village.....	46	61	15	38	1	33	438	1,075	32	178	1	144
South Hempstead CDP.....	56	25	8	25	5	30	2,424	479	19	103	5	291
South Valley Stream CDP.....	57	46	13	79	10	69	3,154	1,426	28	1,158	11	329
Stewart Manor village.....	21	6	1	17	1	9	1,736	53	1	108	4	22
Uniondale CDP.....	597	451	167	167	21	553	6,646	12,471	327	674	42	5,609
Valley Stream village.....	828	523	156	449	82	658	22,303	7,490	270	4,718	101	4,024
Wantagh CDP.....	162	27	23	110	7	43	18,274	80	38	490	8	174
West Hempstead CDP.....	398	227	79	161	30	274	14,360	2,156	107	1,304	38	1,506
Woodmere CDP.....	83	32	10	64	2	72	15,367	742	15	854	10	268
Woodsburgh village.....	5	0	1	4	0	0	740	7	2	26	0	8
Long Beach city.....	555	305	136	204	23	320	28,256	2,450	230	1,116	39	1,977
North Hempstead town.....	4,583	1,006	688	3,084	244	2,704	166,538	13,593	1,149	36,973	275	14,099
Albertson CDP.....	107	19	9	108	11	47	3,756	34	16	1,365	11	158
Baxter Estates village.....	26	0	47	12	0	67	836	13	52	72	0	102
Carle Place CDP.....	84	27	8	31	2	48	4,277	132	12	423	2	238
East Hills village (part).....	83	3	1	78	1	17	6,320	67	1	593	1	44
East Williston village.....	22	3	1	22	1	9	2,433	13	1	124	1	13
Floral Park village (part).....	43	19	8	41	0	19	1,809	55	9	437	0	96
Flower Hill village.....	95	6	4	81	3	38	3,957	40	4	672	3	103
Garden City village (part).....	0	0	0	0	0	0	0	0	0	0	0	0
Garden City Park CDP.....	125	40	30	112	13	86	4,529	333	53	2,698	13	385
Glenwood Landing CDP (part).....	4	0	0	4	0	0	229	4	0	23	0	0
Great Neck village.....	365	33	17	284	9	89	8,635	228	41	1,006	9	474
Great Neck Estates village.....	39	1	0	34	2	2	2,424	23	3	315	2	33
Great Neck Gardens CDP.....	36	6	4	35	4	6	1,021	15	5	178	4	13
Great Neck Plaza village.....	112	14	2	78	6	38	5,628	115	5	856	11	219
Greenvale CDP (part).....	33	2	2	21	0	22	531	14	5	192	0	72
Harbor Hills CDP.....	4	0	0	4	0	0	542	2	0	34	0	1
Herricks CDP.....	33	14	10	86	6	53	2,291	35	15	1,943	12	100

Table 5.
Population for Selected Categories of Race: 2010—Con.

[For information on confidentiality protection, nonsampling error, and definitions, see Selected Appendixes at <www.census.gov/prod/cen2010/cph-1-a.pdf>]

State County County Subdivision Place	Race in combination with one or more other races						Race alone or in combination with one or more other races					
	White	Black or African American	American Indian and Alaska Native	Asian	Native Hawaiian and Other Pacific Islander	Some Other Race	White	Black or African American	American Indian and Alaska Native	Asian	Native Hawaiian and Other Pacific Islander	Some Other Race
Nassau County—Con.												
North Hempstead town—Con.												
Kensington village.....	34	4	0	27	2	9	1,046	12	1	128	2	11
Kings Point village.....	199	11	2	170	11	7	4,773	51	4	338	11	29
Lake Success village.....	29	4	2	24	0	21	2,001	103	4	815	1	50
Manhasset CDP.....	102	23	10	68	5	50	6,238	786	28	948	5	208
Manhasset Hills CDP.....	53	5	4	65	6	36	2,056	29	8	1,483	7	94
Manorhaven village.....	207	33	38	61	10	169	4,619	127	60	1,219	10	786
Mineola village (part).....	344	89	47	136	11	242	15,705	465	90	1,721	12	1,238
Munsey Park village.....	42	3	4	32	3	0	2,498	14	4	206	3	10
New Cassel CDP.....	544	208	129	68	31	531	4,205	5,582	235	268	32	4,517
New Hyde Park village (part).....	77	31	18	101	11	72	3,586	107	26	1,821	11	285
North Hills village.....	72	13	5	80	0	30	3,682	75	5	1,364	0	50
North New Hyde Park CDP (part).....	157	39	41	243	4	168	9,941	147	80	4,585	4	472
Old Westbury village (part).....	44	5	9	68	2	32	1,937	115	10	490	2	79
Plandome village.....	7	0	0	4	0	3	1,285	11	1	53	0	6
Plandome Heights village.....	16	4	2	10	4	0	912	6	4	96	4	1
Plandome Manor village.....	19	1	3	16	0	1	817	2	3	69	0	1
Port Washington CDP.....	296	59	69	162	19	166	13,324	435	102	1,437	20	922
Port Washington North village.....	35	15	5	19	1	17	2,761	66	8	282	1	84
Roslyn village.....	54	4	9	39	3	16	2,383	65	14	282	3	88
Roslyn Estates village.....	11	0	0	8	0	3	1,140	5	0	111	0	6
Roslyn Harbor village (part).....	13	2	0	15	0	0	633	17	0	111	0	11
Roslyn Heights CDP.....	185	41	32	144	8	82	4,526	462	48	1,508	8	287
Russell Gardens village.....	18	0	0	21	0	3	741	3	0	215	0	7
Saddle Rock village.....	23	0	0	23	0	0	770	3	0	77	0	3
Saddle Rock Estates CDP.....	8	0	0	7	1	0	452	0	0	18	1	3
Sands Point village.....	35	2	5	27	4	0	2,406	24	5	246	5	26
Searingtown CDP.....	58	13	11	93	17	53	2,846	64	17	2,008	17	88
Thomaston village.....	52	5	4	49	4	18	1,800	33	7	783	4	56
University Gardens CDP.....	80	10	1	68	4	21	2,756	86	8	1,316	4	149
Westbury village.....	449	174	84	103	22	362	8,776	3,482	139	1,009	35	2,323
Williston Park village.....	89	15	11	85	3	47	6,225	79	16	944	4	148
Oyster Bay town.....	3,554	1,014	593	2,480	140	1,681	252,713	7,671	1,035	29,203	174	7,277
Bayville village.....	86	22	11	39	2	31	6,424	41	40	151	2	110
Bethpage CDP.....	198	50	24	128	11	77	15,114	151	48	1,025	11	330
Brookville village.....	25	18	3	9	2	8	2,646	417	11	367	2	56
Centre Island village.....	2	0	0	0	0	2	387	0	0	15	0	10
Cove Neck village.....	6	3	2	1	0	0	281	4	2	5	0	0
East Hills village (part).....	2	2	0	0	0	0	14	4	0	0	0	7
East Massapequa CDP.....	285	196	91	140	12	117	15,553	2,622	141	546	19	626
East Norwich CDP.....	29	0	6	19	0	4	2,563	22	6	113	0	34
Farmingdale village.....	115	48	20	41	2	63	7,090	258	50	489	3	447
Glen Head CDP.....	61	15	20	29	7	19	4,373	56	25	188	8	128
Glenwood Landing CDP (part).....	46	14	1	31	0	12	3,330	40	5	153	1	51
Greenvale CDP (part).....	7	0	1	9	0	1	272	9	1	44	0	3
Hicksville CDP.....	712	169	150	660	33	530	29,906	1,115	278	8,825	37	2,537
Jericho CDP.....	114	30	16	139	5	40	9,723	286	26	3,588	5	114
Lattingtown village.....	16	5	1	20	5	9	1,669	13	1	67	5	12
Laurel Hollow village.....	16	5	4	10	1	4	1,762	35	8	160	1	6
Locust Valley CDP.....	44	9	12	19	1	15	2,956	121	16	101	1	263
Massapequa CDP.....	192	30	41	87	5	73	21,133	109	52	437	7	166
Massapequa Park village.....	100	20	21	50	7	35	16,584	76	28	306	8	123
Matinecock village.....	6	2	0	1	0	5	773	17	0	17	0	10
Mill Neck village.....	10	7	2	6	0	3	904	19	2	68	0	19
Muttontown village.....	25	5	0	31	2	19	2,590	61	5	826	2	54
North Massapequa CDP.....	142	35	14	89	2	52	17,319	100	20	414	3	205
Old Bethpage CDP.....	51	14	10	35	0	5	5,137	25	11	379	1	28
Old Brookville village.....	27	3	4	35	0	12	1,797	45	4	275	0	54
Old Westbury village (part).....	23	31	8	8	1	19	1,194	667	19	162	2	121
Oyster Bay CDP.....	183	53	25	51	7	100	5,884	276	48	247	8	460
Oyster Bay Cove village.....	17	2	4	9	0	2	1,968	37	4	196	0	9
Plainedge CDP.....	58	24	14	53	6	34	8,166	95	33	454	8	162
Plainview CDP.....	338	69	26	280	8	139	23,039	187	50	3,091	10	281
Roslyn Harbor village (part).....	5	0	3	1	0	1	264	0	4	29	0	2
Sea Cliff village.....	63	18	7	28	1	24	4,696	136	13	123	1	98
South Farmingdale CDP.....	214	44	16	107	11	111	13,267	249	28	760	16	426
Syosset CDP.....	223	38	18	223	7	86	14,239	194	37	4,398	9	254
Upper Brookville village.....	26	11	10	25	0	12	1,500	27	11	186	1	19
Woodbury CDP.....	77	20	8	58	2	14	7,825	143	8	973	3	45
New York County.....												
Manhattan borough.....	45,791	26,306	10,746	20,170	2,854	27,093	956,864	272,993	19,415	199,722	3,727	202,789
New York city (part).....	45,791	26,306	10,746	20,170	2,854	27,093	956,864	272,993	19,415	199,722	3,727	202,789
Niagara County.....												
Cambria town.....	63	27	36	1	2	7	5,673	117	82	14	8	15
Sanborn CDP (part).....	18	14	4	0	2	1	825	85	18	5	2	5
Hartland town.....	40	20	23	1	0	2	4,037	31	51	13	1	30
Middleport village (part).....	1	0	1	0	0	0	156	0	1	0	0	9
Lewiston town.....	168	70	54	53	7	19	15,710	273	210	189	11	61

Table 5.
Population for Selected Categories of Race: 2010—Con.

[For information on confidentiality protection, nonsampling error, and definitions, see Selected Appendixes at <www.census.gov/prod/cen2010/cph-1-a.pdf>]

State County County Subdivision Place	Race in combination with one or more other races						Race alone or in combination with one or more other races					
	White	Black or African American	American Indian and Alaska Native	Asian	Native Hawaiian and Other Pacific Islander	Some Other Race	White	Black or African American	American Indian and Alaska Native	Asian	Native Hawaiian and Other Pacific Islander	Some Other Race
Niagara County—Con.												
Lewiston town—Con.												
Lewiston village.....	27	9	16	6	0	6	2,614	46	34	35	0	8
Sanborn CDP (part).....	9	7	2	0	0	0	711	9	14	0	0	0
Lockport city.....	672	548	188	80	14	53	19,191	2,074	284	190	18	219
Lockport town.....	390	281	102	73	4	37	19,088	1,271	176	281	11	158
Rapids CDP.....	18	6	11	1	0	0	1,580	33	13	19	5	4
South Lockport CDP.....	236	175	56	29	1	28	7,648	618	94	122	1	112
Newfane town.....	123	60	47	26	2	14	9,436	136	93	64	7	71
Newfane CDP.....	47	29	24	15	0	3	3,728	60	39	36	0	22
Olcott CDP.....	21	1	11	3	0	6	1,224	6	15	7	0	10
Niagara town.....	134	50	75	15	0	18	7,829	333	232	89	0	46
Niagara Falls city.....	1,708	1,368	647	142	36	153	37,102	12,203	1,624	751	51	565
North Tonawanda city.....	399	152	150	82	14	45	30,853	405	269	315	25	133
Pendleton town.....	47	16	18	6	1	6	6,293	57	31	42	1	20
Porter town.....	74	25	29	19	4	11	6,638	54	67	51	5	41
Ransomville CDP (part).....	13	0	9	6	0	2	1,072	15	20	9	0	12
Youngstown village.....	20	9	10	1	1	5	1,907	16	18	6	1	12
Royalton town.....	102	52	45	17	3	6	7,490	104	98	42	6	37
Gasport CDP.....	14	7	3	4	2	1	1,219	14	10	8	2	11
Middleport village (part).....	32	20	23	1	0	2	1,624	29	42	8	0	14
Somerset town.....	23	17	11	4	0	6	2,608	36	27	12	0	11
Barker village.....	5	8	3	0	0	2	523	9	8	0	0	3
Tonawanda Reservation.....	0	0	0	0	0	0	0	0	0	0	0	0
Tuscarora Nation Reservation.....	90	13	69	5	0	7	810	27	385	16	0	7
Wheatfield town.....	130	54	48	47	8	17	17,290	449	148	310	10	67
Wilson town.....	75	28	32	13	1	3	5,863	62	82	28	4	31
Ransomville CDP (part).....	0	0	0	0	0	0	305	1	1	0	0	0
Wilson village.....	16	10	6	0	0	1	1,242	17	18	1	0	3
Oneida County.....	4,280	2,757	1,087	869	189	863	208,959	17,445	1,692	7,434	258	4,270
Annsville town.....	29	14	11	2	0	4	2,943	48	19	21	0	11
Augusta town.....	22	7	9	1	1	8	1,985	25	10	9	4	11
Oriskany Falls village.....	15	4	5	0	0	6	721	8	5	7	0	6
Ava town.....	3	0	3	0	0	0	671	1	6	1	0	0
Boonville town.....	27	9	9	7	2	3	4,518	17	17	20	4	8
Boonville village.....	5	0	4	1	0	0	2,060	1	11	2	0	3
Bridgewater town.....	15	4	6	4	0	2	1,486	20	8	11	0	13
Bridgewater village.....	4	0	2	2	0	0	459	1	3	5	0	6
Camden town.....	30	12	17	5	0	3	4,867	49	25	16	0	11
Camden village.....	20	8	14	1	0	2	2,202	16	20	8	0	8
Deerfield town.....	27	9	5	11	2	10	4,198	31	6	54	3	14
Florence town.....	5	3	1	0	0	1	1,013	5	8	3	0	1
Floyd town.....	40	8	14	14	6	2	3,766	20	19	43	7	6
Forestport town.....	18	4	10	6	0	0	1,520	7	15	8	0	4
Kirkland town.....	160	36	62	67	2	29	9,819	174	78	333	4	93
Clark Mills CDP (part).....	32	10	18	1	0	15	1,246	26	22	25	0	24
Clinton village.....	27	8	9	13	0	0	1,880	25	13	53	0	1
Lee town.....	57	33	38	17	6	5	6,358	89	51	54	8	12
Marcy town.....	83	34	43	20	2	19	7,142	1,606	77	72	2	186
Marshall town.....	21	5	13	3	0	1	2,114	11	15	11	0	2
Waterville village (part).....	0	0	0	0	0	0	201	0	0	1	0	0
New Hartford town.....	225	126	29	102	21	48	21,040	417	44	800	21	132
Chadwicks CDP.....	13	13	0	2	2	0	1,473	27	4	11	2	4
Clark Mills CDP (part).....	0	0	0	0	0	0	187	1	0	4	0	1
New Hartford village.....	29	13	0	13	0	3	1,795	36	2	29	0	14
New York Mills village (part).....	21	15	4	4	1	2	1,630	29	5	31	1	7
Washington Mills CDP.....	32	16	5	15	3	4	1,124	42	5	36	3	11
Paris town.....	28	15	4	6	1	5	4,362	29	8	27	2	13
Clayville village.....	3	2	1	0	0	0	342	8	1	1	0	1
Remsen town.....	12	11	1	1	1	0	1,916	19	2	4	1	0
Remsen village (part).....	6	6	0	0	0	0	476	9	0	1	0	0
Rome city.....	815	576	181	139	34	118	30,298	2,970	296	506	35	588
Sangerfield town.....	39	18	13	6	3	2	2,524	31	16	13	13	5
Waterville village (part).....	24	13	10	1	2	1	1,358	17	13	6	11	2
Sherrill city.....	19	2	7	7	0	3	3,026	11	14	35	0	4
Steuben town.....	8	2	4	2	0	0	1,096	3	4	5	0	0
Trenton town.....	39	19	14	6	4	2	4,424	36	27	41	8	5
Barneveld village.....	1	0	0	1	0	0	279	1	3	2	0	0
Holland Patent village.....	1	0	0	1	0	0	456	1	0	1	0	1
Prospect village.....	0	0	0	0	0	0	287	0	0	4	0	0
Remsen village (part).....	0	0	0	0	0	0	28	0	0	0	0	0
Utica city.....	2,121	1,606	401	383	101	538	45,066	11,107	581	5,009	137	2,979
Vernon town.....	73	22	51	11	1	0	5,307	45	94	30	1	12
Oneida Castle village.....	12	4	8	1	0	0	605	6	17	6	0	4
Vernon village.....	13	4	9	1	1	0	1,146	15	13	8	1	3
Verona town.....	94	36	59	11	0	16	6,157	67	102	57	0	25
Durhamville CDP.....	9	0	8	1	0	0	578	0	13	1	0	1
Verona CDP.....	18	1	11	3	0	4	830	7	13	15	0	6
Vienna town.....	47	16	24	9	0	4	5,361	42	52	27	0	10
Sylvan Beach village.....	5	1	2	2	0	0	885	7	6	4	0	0

Table 5.

Population for Selected Categories of Race: 2010—Con.

[For information on confidentiality protection, nonsampling error, and definitions, see Selected Appendixes at <www.census.gov/prod/cen2010/cph-1-a.pdf>]

State County County Subdivision Place	Race in combination with one or more other races						Race alone or in combination with one or more other races					
	White	Black or African American	American Indian and Alaska Native	Asian	Native Hawaiian and Other Pacific Islander	Some Other Race	White	Black or African American	American Indian and Alaska Native	Asian	Native Hawaiian and Other Pacific Islander	Some Other Race
Oneida County—Con.												
Western town.....	7	1	3	3	0	0	1,923	13	3	16	0	3
Westmoreland town.....	49	29	17	3	0	5	6,031	83	25	32	1	18
Clark Mills CDP (part).....	2	2	0	0	0	0	342	4	1	1	0	0
Westmoreland CDP.....	8	6	1	0	0	1	410	17	2	5	0	1
Whitestown town.....	167	100	38	23	2	35	18,028	469	70	176	7	104
Clark Mills CDP (part).....	0	0	0	0	0	0	63	0	1	0	0	0
New York Mills village (part).....	10	7	3	1	0	3	1,583	38	9	26	0	5
Oriskany village.....	15	11	5	1	1	0	1,386	19	6	1	4	1
Whitesboro village.....	46	25	18	4	1	9	3,655	89	25	26	1	30
Yorkville village.....	39	25	3	7	0	14	2,578	81	6	29	0	40
Onondaga County.....	11,165	7,764	3,672	2,421	386	1,666	390,050	58,984	7,490	16,875	534	7,145
Camillus town.....	311	148	127	64	16	29	23,131	589	242	405	26	131
Camillus village.....	17	5	8	3	2	2	1,160	47	13	5	2	5
Fairmount CDP (part).....	146	80	67	29	12	16	9,246	308	123	189	19	63
Cicero town.....	384	190	135	90	13	56	30,505	717	240	402	25	192
Brewerton CDP (part).....	67	38	20	12	0	6	3,136	81	39	39	0	13
Bridgeport CDP (part).....	19	16	11	4	3	1	1,111	36	20	13	3	3
North Syracuse village (part).....	28	10	12	4	0	6	1,919	41	24	18	0	19
Clay town.....	1,190	678	361	324	24	145	53,514	3,202	627	1,754	44	474
North Syracuse village (part).....	78	52	18	18	1	12	4,556	175	60	53	4	52
De Witt town.....	506	294	153	177	11	78	22,840	1,815	302	1,231	19	267
East Syracuse village.....	119	64	47	18	1	7	2,912	157	78	41	3	27
Lyncourt CDP (part).....	10	8	3	1	0	2	331	64	4	20	0	6
Elbridge town.....	69	28	36	6	0	2	5,815	41	61	25	1	50
Elbridge village.....	9	7	2	0	0	1	1,033	10	7	3	1	14
Jordan village.....	11	3	7	2	0	1	1,348	6	14	8	0	4
Fabius town.....	23	11	7	13	0	4	1,917	15	24	20	2	17
Fabius village.....	0	0	0	0	0	0	345	0	6	0	0	1
Geddes town.....	279	124	127	38	7	43	16,554	321	258	144	12	142
Fairmount CDP (part).....	14	1	11	2	0	0	443	2	12	12	0	0
Lakeland CDP.....	30	7	14	8	0	7	2,751	17	23	16	0	12
Solvay village.....	180	100	66	18	6	24	6,213	231	162	70	11	96
Westvale CDP.....	35	11	22	8	0	7	4,883	32	38	37	0	16
LaFayette town.....	91	31	38	27	1	5	4,771	57	142	60	5	18
Lysander town.....	313	108	92	101	9	46	21,159	287	174	351	17	114
Baldwinsville village (part).....	56	23	16	23	0	4	4,444	56	45	76	0	26
Manlius town.....	415	164	103	184	22	57	30,485	632	198	1,377	26	135
Fayetteville village.....	48	23	8	32	1	7	4,149	86	16	164	2	17
Manlius village.....	60	14	11	29	2	12	4,332	98	22	286	3	27
Minoa village.....	32	17	14	6	4	1	3,321	42	37	74	4	10
Marcellus town.....	56	19	32	9	5	3	6,134	36	47	44	5	11
Marcellus village.....	33	8	22	5	0	3	1,784	14	28	17	0	7
Onondaga town.....	340	157	144	91	11	26	21,227	1,039	484	593	15	139
Nedrow CDP.....	77	45	46	1	1	2	1,832	258	216	14	3	9
Onondaga Nation Reservation.....	3	3	0	0	0	0	10	4	457	0	0	0
Otisco town.....	19	7	9	1	0	2	2,455	39	31	24	0	11
Pompey town.....	90	32	44	32	8	9	6,770	88	64	230	12	32
Salina town.....	698	419	203	144	21	84	31,092	1,784	389	897	28	321
Galeville CDP.....	120	84	25	25	3	11	4,200	306	55	149	5	40
Liverpool village.....	35	11	23	2	3	1	2,262	61	30	16	3	13
Lyncourt CDP (part).....	98	56	26	15	0	25	3,529	259	48	68	0	46
Mattydale CDP.....	143	101	55	25	6	15	5,922	399	112	77	6	107
Skaneateles town.....	46	8	14	22	2	3	7,099	21	36	74	9	18
Skaneateles village.....	25	3	7	14	1	1	2,422	6	10	34	1	3
Spafford town.....	6	2	0	5	0	1	1,663	7	3	12	6	2
Syracuse city.....	6,095	5,259	1,931	1,052	235	1,059	87,414	48,029	3,537	9,073	279	4,996
Tully town.....	34	11	19	4	0	2	2,681	35	21	30	0	6
Tully village.....	21	6	10	3	0	2	843	22	11	16	0	2
Van Buren town.....	197	71	97	37	1	12	12,814	226	153	129	3	69
Baldwinsville village (part).....	32	12	15	9	1	1	2,723	45	25	26	1	9
Seneca Knolls CDP.....	32	7	19	1	0	5	1,958	28	38	5	1	13
Village Green CDP.....	65	30	33	12	0	3	3,720	116	49	57	1	21
Ontario County.....	1,663	910	500	360	59	260	102,741	3,342	776	1,486	83	1,456
Bristol town.....	9	5	6	4	0	3	2,275	23	16	10	0	5
Canadice town.....	10	3	8	5	0	0	1,649	6	13	9	0	0
Canandaigua city.....	173	90	50	36	14	23	10,204	280	83	106	14	62
Canandaigua town.....	108	29	28	46	1	18	9,737	127	52	164	1	56
East Bloomfield town.....	49	19	16	10	0	7	3,567	42	37	17	0	23
Bloomfield village.....	27	12	9	4	0	3	1,328	25	23	7	0	6
Farmington town.....	171	80	43	51	4	34	11,369	264	74	203	8	108
Geneva city (part).....	554	449	125	61	17	107	10,802	1,837	167	286	22	837
Geneva town.....	35	24	5	10	3	4	3,091	116	7	85	4	29
Gorham town.....	21	7	7	5	0	6	4,172	33	9	26	0	31
Crystal Beach CDP.....	3	1	0	0	0	2	628	9	1	5	0	4
Gorham CDP.....	1	0	0	1	0	0	599	6	1	2	0	10
Rushville village (part).....	5	1	1	4	0	1	206	4	1	6	0	2
Hopewell town.....	35	22	16	4	0	4	3,608	124	24	11	1	21
Manchester town.....	121	43	49	13	10	20	9,156	146	77	56	13	77

Table 5.

Population for Selected Categories of Race: 2010—Con.

[For information on confidentiality protection, nonsampling error, and definitions, see Selected Appendixes at <www.census.gov/prod/cen2010/cph-1-a.pdf>]

State County County Subdivision Place	Race in combination with one or more other races						Race alone or in combination with one or more other races					
	White	Black or African American	American Indian and Alaska Native	Asian	Native Hawaiian and Other Pacific Islander	Some Other Race	White	Black or African American	American Indian and Alaska Native	Asian	Native Hawaiian and Other Pacific Islander	Some Other Race
Ontario County—Con.												
Manchester town—Con.												
Clifton Springs village (part).....	15	3	7	1	1	6	1,601	20	7	17	2	21
Manchester village.....	21	10	6	2	0	3	1,674	22	13	9	0	12
Port Gibson CDP.....	5	1	0	3	2	1	436	13	2	3	3	2
Shortsville village.....	15	1	9	0	0	5	1,418	9	16	6	0	5
Naples town.....	30	11	12	9	1	1	2,457	26	17	19	1	15
Naples village.....	13	8	7	0	1	0	1,020	18	11	3	1	3
Phelps town.....	74	28	42	15	1	5	6,939	71	62	40	2	44
Clifton Springs village (part).....	3	1	1	2	0	1	465	4	2	7	0	2
Phelps village.....	24	12	18	1	0	1	1,944	20	25	8	0	21
Richmond town.....	33	6	17	12	0	3	3,330	13	18	31	0	7
Honeoye CDP.....	9	3	5	3	0	1	574	4	6	6	0	1
Seneca town.....	32	8	11	4	0	14	2,638	21	15	10	0	72
Hall CDP.....	0	0	0	0	0	0	215	0	0	1	0	0
South Bristol town.....	22	6	9	6	0	2	1,579	9	9	11	2	3
Victor town.....	161	70	42	65	7	9	13,733	187	73	389	14	60
Victor village.....	49	19	15	18	5	1	2,647	28	22	41	5	10
West Bloomfield town.....	25	10	14	4	1	0	2,435	17	23	13	1	6
Orange County.....												
Blooming Grove town.....	398	225	142	122	5	130	15,637	1,346	238	527	6	819
Beaver Dam Lake CDP (part).....	2	2	2	0	0	0	194	6	2	5	0	0
Mountain Lodge Park CDP.....	62	30	37	9	3	11	1,391	109	79	24	3	67
Salisbury Mills CDP (part).....	0	0	0	0	0	0	142	0	2	0	0	0
South Blooming Grove village.....	75	40	26	39	0	29	2,818	258	39	109	1	118
Washingtonville village.....	117	72	34	30	1	42	4,854	557	61	178	1	405
Chester town.....	278	149	81	121	8	86	9,938	1,060	130	613	9	607
Chester village (part).....	115	72	51	43	4	45	2,886	541	75	290	5	346
Walton Park CDP (part).....	11	2	1	5	0	3	746	39	5	34	0	31
Cornwall town.....	277	99	67	128	8	70	11,912	349	102	347	15	255
Beaver Dam Lake CDP (part).....	4	3	0	5	0	2	524	11	5	17	0	19
Cornwall-on-Hudson village.....	63	23	19	31	0	14	2,905	56	21	81	0	31
Firthcliffe CDP (part).....	118	54	29	52	7	23	4,506	177	50	99	14	106
Salisbury Mills CDP (part).....	3	0	0	3	0	0	377	1	0	10	0	7
Vails Gate CDP (part).....	0	0	0	0	0	0	0	0	0	0	0	0
West Point CDP (part).....	0	0	0	0	0	0	0	0	0	0	0	0
Crawford town.....	211	102	63	60	2	45	8,528	464	85	206	8	271
Pine Bush CDP.....	43	11	19	8	0	6	1,660	56	20	37	3	48
Deerpark town.....	190	114	79	28	1	43	7,427	315	119	120	4	155
Goshen town.....	258	117	89	80	11	86	11,538	1,087	142	435	22	805
Chester village (part).....	0	0	0	0	0	0	0	0	0	0	0	0
Florida village (part).....	0	0	0	0	0	0	0	0	0	0	0	4
Goshen village.....	127	69	44	27	1	47	4,738	270	68	152	5	395
Greenville town.....	98	57	29	41	6	31	4,282	180	45	109	6	129
Hamptonburgh town.....	93	31	22	43	4	31	5,049	244	37	210	4	134
Maybrook village (part).....	0	0	0	0	0	0	37	0	0	0	0	2
Highlands town.....	506	229	145	193	17	122	10,272	1,255	224	623	27	729
Fort Montgomery CDP.....	53	15	27	10	0	8	1,406	71	39	29	0	85
Highland Falls village.....	137	106	54	24	3	44	2,883	614	87	113	3	398
West Point CDP (part).....	305	106	63	157	14	64	5,740	565	93	474	24	237
Middletown city.....	1,099	978	324	158	37	545	15,809	6,880	554	682	41	5,777
Minisink town.....	76	54	33	14	0	19	4,187	183	39	65	0	121
Unionville village.....	6	5	2	0	0	1	579	23	3	3	0	11
Monroe town.....	447	188	84	205	22	157	36,878	1,068	126	1,194	28	1,186
Harriman village (part).....	48	36	5	18	2	20	1,329	236	11	137	2	108
Kiryas Joel village.....	86	6	10	16	13	45	20,092	25	11	28	15	93
Monroe village.....	116	54	26	68	6	40	7,017	394	45	430	10	629
Walton Park CDP (part).....	52	24	6	22	0	13	1,634	101	6	97	0	47
Montgomery town.....	556	325	151	123	12	169	19,689	1,945	195	445	15	1,011
Maybrook village (part).....	102	65	33	14	1	26	2,331	401	49	69	1	193
Montgomery village.....	73	43	12	19	4	32	3,316	311	14	60	4	205
Walden village.....	224	135	64	42	5	76	5,733	902	79	138	6	403
Mount Hope town.....	122	83	37	32	9	52	5,357	1,225	84	144	12	371
Otisville village.....	9	6	0	4	1	3	956	78	2	26	1	17
Newburgh city.....	1,123	907	284	111	32	639	12,491	9,613	762	393	62	7,149
Newburgh town.....	742	440	169	191	29	299	23,553	4,084	250	1,074	40	1,780
Balmville CDP.....	111	63	12	29	2	51	2,433	569	21	113	2	177
Gardnertown CDP.....	126	59	30	29	2	48	3,526	490	48	113	2	346
Orange Lake CDP.....	156	116	36	46	10	84	4,894	1,425	64	329	14	493
New Windsor town.....	716	489	182	168	40	304	19,572	3,390	239	1,039	49	1,945
Beaver Dam Lake CDP (part).....	13	3	4	4	2	2	1,347	63	5	21	3	45
Firthcliffe CDP (part).....	3	1	0	0	2	0	137	5	0	2	2	2
New Windsor CDP.....	266	149	64	61	18	128	7,037	1,187	91	230	21	712
Vails Gate CDP (part).....	108	96	24	14	4	51	2,188	652	31	228	6	419
Port Jervis city.....	372	249	119	47	10	86	7,629	903	185	164	11	395
Tuxedo town.....	76	13	16	35	2	20	3,301	97	19	226	2	62
Tuxedo Park village.....	31	3	13	10	0	6	576	8	14	49	0	8
Wallkill town.....	812	684	269	191	34	381	19,524	5,064	406	1,062	45	2,583
Mechanicstown CDP.....	209	167	63	50	9	125	4,251	1,601	89	261	14	973
Scotchtown CDP.....	331	296	124	91	10	152	6,015	2,225	163	468	12	870

Table 5.
Population for Selected Categories of Race: 2010—Con.

[For information on confidentiality protection, nonsampling error, and definitions, see Selected Appendixes at <www.census.gov/prod/cen2010/cph-1-a.pdf>]

State County County Subdivision Place	Race in combination with one or more other races						Race alone or in combination with one or more other races					
	White	Black or African American	American Indian and Alaska Native	Asian	Native Hawaiian and Other Pacific Islander	Some Other Race	White	Black or African American	American Indian and Alaska Native	Asian	Native Hawaiian and Other Pacific Islander	Some Other Race
Orange County—Con.												
Wallkill town—Con.												
Washington Heights CDP.....	44	47	7	6	4	22	1,152	322	24	60	4	195
Warwick town.....	550	348	205	153	14	133	28,905	1,979	307	630	16	972
Florida village (part).....	59	44	27	17	1	12	2,504	205	36	81	2	90
Greenwood Lake village.....	56	35	27	7	0	14	2,889	115	49	80	0	93
Warwick village.....	112	96	48	22	1	9	6,269	293	61	102	1	156
Wawayanda town.....	153	96	36	38	2	74	6,494	457	48	177	2	295
Woodbury town.....	266	133	77	103	4	67	9,249	868	115	795	10	653
Harriman village (part).....	15	10	2	7	2	6	355	135	14	139	3	43
Woodbury village.....	251	123	75	96	2	61	8,894	733	101	656	7	610
Orleans County.....	769	442	280	80	26	112	39,297	2,965	527	259	35	679
Albion town.....	203	135	44	16	6	31	6,662	1,629	97	62	8	228
Albion village (part).....	169	117	23	13	6	29	4,003	580	56	43	7	150
Barre town.....	27	8	8	8	0	5	1,946	27	21	25	1	33
Carlton town.....	58	14	35	3	5	9	2,848	81	63	12	5	48
Clarendon town.....	36	11	10	1	0	15	3,566	46	21	15	0	37
Gaines town.....	55	46	14	9	0	8	3,152	188	24	23	2	58
Albion village (part).....	35	32	7	3	0	4	1,268	127	7	14	2	21
Kendall town.....	34	14	21	3	2	5	2,667	29	39	10	3	18
Murray town.....	66	21	48	8	3	3	4,846	65	63	14	4	73
Holley village.....	21	8	12	1	1	1	1,763	28	15	2	1	25
Ridgeway town.....	130	90	43	5	5	17	6,370	321	85	49	7	97
Medina village (part).....	73	64	12	3	5	14	3,121	242	46	40	6	75
Shelby town.....	122	94	28	8	1	16	4,765	541	60	25	1	63
Medina village (part).....	96	79	20	8	1	13	2,334	311	35	13	1	38
Yates town.....	38	9	29	19	4	3	2,475	38	54	24	4	24
Lyndonville village.....	15	7	13	5	2	2	805	20	24	9	2	5
Oswego County.....	1,484	559	680	263	49	221	119,116	1,531	1,200	986	65	871
Albion town.....	31	8	21	11	0	5	2,037	17	32	17	0	9
Altmar village.....	3	0	7	5	0	1	395	4	9	5	0	2
Amboy town.....	16	8	10	1	0	1	1,243	11	18	4	0	5
Boylston town.....	5	0	4	1	0	0	546	0	5	3	0	0
Constantia town.....	45	11	25	8	1	4	4,914	22	47	23	1	13
Cleveland village.....	3	0	3	0	0	0	732	3	8	7	0	3
Constantia CDP.....	9	2	8	2	1	0	1,165	3	16	4	1	4
Fulton city.....	192	80	75	19	5	42	11,548	198	130	79	8	142
Granby town.....	102	36	54	6	0	11	6,704	72	99	26	0	27
Hannibal town.....	61	17	36	9	1	7	4,771	40	54	20	1	34
Hannibal village.....	8	2	6	0	0	0	551	2	9	1	0	0
Hastings town.....	108	30	58	12	1	12	9,315	60	107	42	1	36
Brewerton CDP (part).....	3	0	3	0	0	0	283	9	5	0	0	1
Central Square village.....	21	5	7	5	1	3	1,826	6	17	15	1	4
Mexico town.....	73	24	34	10	4	8	5,111	54	63	21	4	22
Mexico village.....	31	12	16	3	0	3	1,600	17	26	9	0	6
Minetto town.....	16	7	5	4	0	0	1,634	15	9	17	0	0
Minetto CDP.....	13	6	4	3	0	0	1,055	7	8	12	0	0
New Haven town.....	25	8	10	9	0	3	2,815	17	18	21	0	14
Orwell town.....	17	5	10	1	1	0	1,131	25	23	4	1	0
Oswego city.....	247	128	74	50	10	47	17,437	355	129	271	16	216
Oswego town.....	96	46	28	38	12	29	7,396	317	40	199	16	147
SUNY Oswego CDP.....	70	41	19	30	10	21	3,197	262	28	151	13	127
Palermo town.....	46	18	29	10	3	4	3,609	28	41	20	4	21
Parish town.....	25	11	7	7	1	9	2,516	21	23	13	1	14
Parish village.....	5	1	1	0	0	3	443	5	1	3	0	3
Redfield town.....	7	0	7	0	0	0	547	1	9	0	0	0
Richland town.....	45	11	21	12	2	7	5,638	34	45	27	2	22
Pulaski village.....	18	6	2	7	0	3	2,320	25	13	17	0	8
Sandy Creek town.....	32	12	22	5	0	2	3,873	25	40	23	0	15
Lacona village.....	3	0	3	0	0	0	567	4	4	4	0	6
Sandy Creek village.....	3	2	5	0	0	0	750	6	13	6	0	1
Schroepel town.....	98	37	55	14	2	5	8,329	84	115	50	4	27
Phoenix village.....	40	16	18	6	2	1	2,328	35	34	18	3	6
Sand Ridge CDP.....	11	5	8	2	0	0	835	14	12	2	0	0
Scriba town.....	71	21	22	18	3	17	6,711	53	37	58	3	54
Volney town.....	61	13	41	6	1	6	5,857	37	58	18	1	20
West Monroe town.....	49	19	23	10	1	2	4,199	32	45	27	1	2
Brewerton CDP (part).....	2	0	0	1	1	1	494	0	2	5	1	1
Williamstown town.....	16	9	9	2	1	0	1,235	13	13	3	1	31
Otsego County.....	925	440	376	220	32	159	59,860	1,506	497	894	50	572
Burlington town.....	16	5	7	5	0	1	1,125	15	7	8	0	3
Butternuts town.....	20	2	11	1	3	8	1,766	9	14	4	3	13
Gilbertsville village.....	2	0	2	0	0	0	395	2	3	1	0	0
Cherry Valley town.....	10	6	3	2	0	3	1,204	14	8	4	0	5
Cherry Valley village.....	9	6	3	1	0	3	509	12	6	1	0	3
Decatur town.....	4	0	1	2	0	1	349	3	1	3	0	1
Edmeston town.....	17	7	7	1	0	2	1,799	13	7	11	0	13
Edmeston CDP.....	5	3	1	1	0	0	640	7	1	4	0	10

Table 5.
Population for Selected Categories of Race: 2010—Con.

[For information on confidentiality protection, nonsampling error, and definitions, see Selected Appendixes at <www.census.gov/prod/cen2010/cph-1-a.pdf>]

State County County Subdivision Place	Race in combination with one or more other races						Race alone or in combination with one or more other races					
	White	Black or African American	American Indian and Alaska Native	Asian	Native Hawaiian and Other Pacific Islander	Some Other Race	White	Black or African American	American Indian and Alaska Native	Asian	Native Hawaiian and Other Pacific Islander	Some Other Race
Otsego County—Con.												
Exeter town.....	8	5	3	0	1	1	960	12	7	8	3	6
Hartwick town.....	33	13	21	9	1	8	2,070	20	26	27	1	12
Hartwick CDP.....	16	7	10	2	1	1	623	7	12	3	1	3
Laurens town.....	42	12	17	13	0	6	2,371	22	19	27	0	30
Laurens village.....	6	2	2	0	0	2	262	2	2	1	0	2
Maryland town.....	29	15	11	5	0	3	1,869	35	11	8	0	6
Schenevus CDP.....	7	5	3	0	0	1	542	12	3	1	0	1
Middlefield town.....	27	10	9	10	0	2	2,042	23	11	64	0	4
Cooperstown village (part).....	1	0	1	1	0	1	171	5	1	45	0	1
Milford town.....	30	13	18	4	0	3	2,956	48	21	33	5	16
Milford village.....	7	2	4	4	0	1	401	7	5	9	0	2
Morris town.....	23	5	16	9	0	3	1,848	13	17	10	0	18
Morris village.....	8	1	8	3	0	2	571	7	8	3	0	5
New Lisbon town.....	9	4	2	0	2	5	1,100	7	5	0	2	11
Oneonta city.....	325	207	91	89	13	74	12,774	696	125	428	19	277
Oneonta town.....	59	34	17	21	6	11	4,791	347	33	79	6	49
West End CDP.....	18	6	4	7	3	4	1,856	40	8	38	3	17
Otego town.....	66	30	38	7	1	7	3,057	51	39	27	2	21
Otego village.....	28	8	8	7	1	6	972	24	9	20	2	13
Otsego town.....	44	11	21	12	2	4	3,816	27	30	60	3	14
Cooperstown village (part).....	18	5	12	3	2	0	1,588	7	13	37	2	6
Pittsfield town.....	23	6	18	3	0	1	1,338	16	19	12	0	7
Plainfield town.....	4	1	1	2	0	0	905	5	3	6	0	0
Richfield town.....	22	7	8	2	0	5	2,348	13	21	19	0	9
Richfield Springs village.....	11	3	5	2	0	1	1,231	8	17	15	0	4
Roseboom town.....	7	0	4	3	0	0	702	5	6	5	0	0
Springfield town.....	12	3	4	5	0	0	1,339	14	6	10	0	1
Unadilla town.....	44	25	13	10	0	4	4,322	62	20	23	0	16
Unadilla village.....	18	11	7	4	0	0	1,104	23	10	12	0	1
Westford town.....	17	2	16	2	0	1	854	5	16	9	0	3
Worcester town.....	34	17	19	3	3	6	2,155	31	25	9	6	37
Worcester CDP.....	19	11	9	2	2	6	1,088	18	10	4	5	13
Putnam County.....	1,753	617	432	560	83	646	92,223	2,967	607	2,442	118	3,479
Carmel town.....	502	177	89	164	27	206	32,102	848	126	772	32	1,026
Carmel Hamlet CDP.....	105	39	26	27	10	44	6,263	246	37	154	10	242
Mahopac CDP.....	108	33	13	50	2	43	7,732	211	24	218	3	306
Kent town.....	262	90	81	71	7	109	12,358	444	126	323	12	567
Lake Carmel CDP.....	162	61	36	37	2	80	7,540	278	66	178	5	411
Patterson town.....	232	99	61	72	14	76	10,756	629	83	289	14	539
Putnam Lake CDP.....	93	55	23	27	2	31	3,475	202	30	93	2	160
Philipstown town.....	178	51	51	80	11	33	9,171	209	70	216	18	188
Cold Spring village.....	37	6	11	18	2	10	1,914	20	17	59	5	40
Nelsonville village.....	12	4	1	6	0	1	598	7	2	13	1	19
Putnam Valley town.....	258	85	77	85	9	89	11,057	350	91	296	9	322
Southeast town.....	321	115	73	88	15	133	16,779	487	111	546	33	837
Brewster village.....	76	17	22	14	11	55	1,886	87	37	96	24	361
Brewster Hill CDP.....	36	21	7	5	0	11	1,958	63	7	50	1	52
Peach Lake CDP (part).....	9	8	4	0	0	1	1,009	12	4	14	0	18
Queens County.....	55,555	35,668	14,669	41,080	6,161	55,795	941,608	462,351	30,033	552,867	7,691	344,187
Queens borough.....	55,555	35,668	14,669	41,080	6,161	55,795	941,608	462,351	30,033	552,867	7,691	344,187
New York city (part).....	55,555	35,668	14,669	41,080	6,161	55,795	941,608	462,351	30,033	552,867	7,691	344,187
Rensselaer County.....	3,483	2,282	888	776	89	463	143,012	12,620	1,273	4,293	123	2,246
Berlin town.....	34	14	18	5	0	1	1,863	16	21	8	0	9
Brunswick town.....	163	81	38	56	2	17	11,452	295	62	250	4	62
East Greenbush town.....	267	172	68	80	13	49	15,310	687	93	603	14	103
East Greenbush CDP.....	57	40	17	25	8	16	4,129	149	23	224	8	41
Hampton Manor CDP.....	54	40	15	10	0	4	2,269	122	21	61	0	9
Grafton town.....	32	10	11	11	1	3	2,097	14	17	32	1	4
Hoosick town.....	90	31	31	22	4	13	6,796	82	47	56	6	34
Hoosick Falls village.....	50	14	22	13	0	8	3,435	41	30	29	0	21
Nassau town.....	63	21	36	20	1	5	4,690	59	45	51	1	20
East Nassau village.....	6	1	1	6	0	0	562	11	3	14	0	4
Nassau village (part).....	22	6	18	6	0	2	1,050	18	19	8	0	3
North Greenbush town.....	142	52	42	50	3	16	11,663	255	62	204	5	43
Wynantskill CDP.....	35	20	10	4	3	5	3,171	74	19	32	5	14
Petersburgh town.....	22	15	9	2	0	2	1,506	20	10	9	0	8
Pittsford town.....	54	16	30	11	2	1	5,640	43	58	37	2	14
Valley Falls village (part).....	2	2	2	0	0	0	389	3	3	5	0	1
Poestenkill town.....	43	22	15	9	1	4	4,471	37	20	29	1	19
Poestenkill CDP.....	12	4	6	2	0	0	1,054	5	9	4	0	1
Rensselaer city.....	363	241	80	77	4	48	7,900	991	111	653	4	156
Sand Lake town.....	96	42	40	24	1	1	8,423	75	52	69	2	16
Averill Park CDP.....	25	16	10	8	0	0	1,670	26	10	18	0	3
West Sand Lake CDP.....	40	16	18	8	1	0	2,627	22	21	25	2	5
Schaghticoke town.....	75	39	25	10	3	3	7,478	168	43	53	7	10
Schaghticoke village.....	4	1	4	0	0	0	574	8	10	5	0	0
Valley Falls village (part).....	4	1	0	3	0	0	68	1	1	3	0	0

Table 5.
Population for Selected Categories of Race: 2010—Con.

[For information on confidentiality protection, nonsampling error, and definitions, see Selected Appendixes at <www.census.gov/prod/cen2010/cph-1-a.pdf>]

State County County Subdivision Place	Race in combination with one or more other races						Race alone or in combination with one or more other races					
	White	Black or African American	American Indian and Alaska Native	Asian	Native Hawaiian and Other Pacific Islander	Some Other Race	White	Black or African American	American Indian and Alaska Native	Asian	Native Hawaiian and Other Pacific Islander	Some Other Race
Rensselaer County—Con.												
Schodack town.....	165	65	58	51	4	14	12,529	175	74	137	5	58
Castleton-on-Hudson village.....	12	7	0	5	0	2	1,441	26	0	9	0	10
Nassau village (part).....	0	0	0	0	0	0	64	0	0	0	0	0
Stephentown town.....	44	26	19	3	6	3	2,809	57	27	36	7	23
Troy city.....	1,830	1,435	368	345	44	283	38,385	9,646	531	2,066	64	1,667
Richmond County.....	9,002	5,157	2,024	3,592	470	5,015	350,679	55,014	3,719	38,756	683	33,021
Staten Island borough.....	9,002	5,157	2,024	3,592	470	5,015	350,679	55,014	3,719	38,756	683	33,021
New York city (part).....	9,002	5,157	2,024	3,592	470	5,015	350,679	55,014	3,719	38,756	683	33,021
Rockland County.....	5,804	3,428	1,339	2,213	408	3,070	234,099	40,486	2,250	21,506	538	21,229
Clarkstown town.....	1,454	874	266	814	84	648	63,664	8,965	459	9,614	106	3,518
Bardonia CDP.....	57	29	4	33	2	22	3,520	114	10	476	2	61
Congers CDP.....	136	50	25	86	5	70	6,857	323	58	1,068	6	239
Nanuet CDP.....	285	200	70	155	21	139	12,092	2,864	110	2,368	25	880
New City CDP.....	538	300	89	343	24	235	26,950	2,455	140	3,803	25	973
Nyack village (part).....	11	13	3	6	2	4	283	325	5	62	2	33
Spring Valley village (part).....	65	38	11	9	8	70	631	1,248	32	17	20	720
Upper Nyack village.....	41	29	4	14	1	12	1,883	110	7	66	1	49
Valley Cottage CDP.....	182	125	37	116	7	62	7,291	645	61	1,087	7	289
West Nyack CDP.....	65	37	7	21	8	13	2,906	129	9	373	12	90
Haverstraw town.....	1,343	772	306	304	79	919	23,040	6,152	472	1,906	115	6,881
Haverstraw village.....	631	332	135	73	54	531	6,339	1,844	231	342	76	3,994
Mount Ivy CDP.....	182	116	38	50	7	101	4,691	1,213	64	461	14	690
Pomona village (part).....	61	29	9	40	2	12	1,075	422	13	252	2	66
Thiells CDP.....	104	57	10	28	3	35	4,108	491	19	235	3	295
West Haverstraw village.....	354	233	107	99	13	235	6,104	2,075	135	566	20	1,807
Orangetown town.....	806	395	173	349	40	290	41,104	3,350	267	3,760	57	1,738
Blauvelt CDP.....	118	41	11	53	7	36	4,944	190	21	437	8	225
Grand View-on-Hudson village.....	4	4	0	4	0	0	264	20	0	7	0	0
Nyack village (part).....	124	109	52	19	1	48	4,134	1,419	76	234	1	395
Orangeburg CDP.....	72	29	8	49	3	26	3,604	214	18	654	3	171
Pearl River CDP.....	152	48	20	76	8	52	14,848	170	47	683	20	288
Piermont village.....	40	27	22	12	1	9	2,200	111	23	164	1	69
South Nyack village.....	116	74	27	42	7	40	2,470	685	33	232	8	243
Sparkill CDP.....	32	18	2	13	3	11	1,334	50	3	167	3	50
Tappan CDP.....	111	35	29	67	10	52	5,334	134	38	1,015	11	242
Ramapo town.....	1,919	1,241	533	668	192	1,116	92,843	21,297	963	5,750	237	8,445
Airmont village.....	154	86	47	76	7	43	7,604	482	77	511	11	164
Chestnut Ridge village.....	167	98	25	54	6	49	5,605	1,485	30	698	12	294
Hillburn village.....	62	104	81	6	1	7	562	267	167	42	1	57
Hillcrest CDP.....	99	109	39	86	22	107	1,736	4,328	70	910	26	725
Kaser village.....	8	0	2	1	0	5	4,709	1	2	4	1	15
Monsey CDP.....	88	41	10	28	9	37	17,596	506	30	66	14	308
Montebello village.....	78	26	19	42	5	22	4,074	169	25	298	5	54
New Hempstead village.....	63	51	15	41	9	32	3,738	872	20	391	9	211
New Square village.....	34	0	7	11	1	21	6,921	4	8	15	4	29
Pomona village (part).....	22	17	0	9	0	4	1,057	217	3	85	0	17
Sloatsburg village.....	52	42	16	4	0	14	2,709	149	30	93	0	127
Spring Valley village (part).....	696	446	183	171	117	582	12,477	10,786	338	1,354	137	4,814
Suffern village.....	180	106	47	68	6	87	8,680	603	77	658	7	959
Viola CDP.....	32	23	10	7	1	13	6,643	124	17	47	1	80
Wesley Hills village.....	59	40	11	11	4	10	5,165	293	19	169	5	47
Stony Point town.....	282	146	61	78	13	97	13,448	722	89	476	23	647
Stony Point CDP.....	221	109	52	58	13	92	10,695	611	72	421	22	605
St. Lawrence County.....	1,406	475	766	281	59	175	106,470	2,895	1,901	1,366	95	845
Brasher town.....	47	15	41	6	1	9	2,402	19	116	11	1	23
Brasher Falls CDP.....	12	1	6	3	0	2	654	2	11	5	0	9
Canton town.....	175	76	77	57	11	27	10,280	484	123	193	11	123
Canton village.....	101	55	36	39	10	24	5,658	448	65	157	10	114
Rensselaer Falls village.....	4	3	3	2	0	1	321	6	7	3	0	2
Clare town.....	2	0	2	0	0	0	102	2	3	0	0	0
Clifton town.....	21	4	11	0	0	6	745	5	14	0	0	8
Cranberry Lake CDP.....	0	0	0	0	0	0	199	0	1	0	0	0
Star Lake CDP (part).....	12	2	4	0	0	6	254	3	5	0	0	8
Colton town.....	8	1	6	1	0	0	1,432	4	11	11	0	1
Colton CDP.....	2	0	2	0	0	0	335	1	4	7	0	0
De Kalb town.....	25	6	15	3	0	3	2,400	18	26	5	0	11
DeKalb Junction CDP.....	6	0	4	0	0	2	519	0	4	0	0	2
Richville village.....	4	0	4	0	0	0	322	1	4	0	0	0
De Peyster town.....	4	3	1	0	0	0	984	13	1	0	0	4
Edwards town.....	9	0	8	3	0	1	1,146	3	11	5	1	2
Edwards village.....	3	0	2	0	0	1	438	1	2	0	0	1
Fine town.....	15	2	10	3	0	2	1,476	8	23	18	0	3
Star Lake CDP (part).....	2	1	1	1	0	1	540	2	3	7	0	2
Fowler town.....	15	4	10	2	0	1	2,181	9	17	6	1	4
Hallesboro CDP.....	8	2	6	1	0	1	615	5	8	2	0	3
Gouverneur town.....	84	33	38	16	3	17	6,181	708	71	56	10	157
Gouverneur village.....	67	28	29	14	3	15	3,831	72	47	45	7	27

Table 5.
Population for Selected Categories of Race: 2010—Con.

[For information on confidentiality protection, nonsampling error, and definitions, see Selected Appendixes at <www.census.gov/prod/cen2010/cph-1-a.pdf>]

State County County Subdivision Place	Race in combination with one or more other races						Race alone or in combination with one or more other races					
	White	Black or African American	American Indian and Alaska Native	Asian	Native Hawaiian and Other Pacific Islander	Some Other Race	White	Black or African American	American Indian and Alaska Native	Asian	Native Hawaiian and Other Pacific Islander	Some Other Race
St. Lawrence County—Con.												
Hammond town.....	14	6	10	1	0	5	1,165	10	19	6	0	9
Hammond village.....	2	0	1	1	0	0	270	2	6	4	0	0
Hermion town.....	6	4	2	1	0	3	1,088	5	7	7	0	9
Hermion village.....	5	4	1	0	0	2	406	5	5	4	0	8
Hopkinton town.....	3	1	3	0	0	1	1,051	4	12	0	0	14
Lawrence town.....	19	10	3	4	0	4	1,810	15	11	5	0	6
Lisbon town.....	46	12	21	7	0	8	4,044	24	41	14	0	26
Louisville town.....	26	5	17	2	0	2	3,066	11	61	27	0	6
Massena village (part).....	5	2	2	0	0	1	413	6	13	13	0	3
Macomb town.....	7	1	6	1	0	1	900	1	9	1	0	3
Madrid town.....	21	11	16	1	2	0	1,705	22	22	7	4	4
Madrid CDP.....	6	1	3	0	2	0	741	9	6	1	2	4
Massena town.....	207	65	138	30	10	22	12,106	142	664	138	15	58
Massena village (part).....	175	59	110	28	6	19	9,983	126	411	123	6	46
Morristown town.....	18	2	13	6	0	1	1,943	7	23	13	2	6
Morristown village.....	0	0	0	0	0	0	388	3	3	1	0	0
Norfolk town.....	73	25	45	7	1	2	4,576	49	90	26	2	3
Massena village (part).....	0	0	0	0	0	0	0	0	0	0	0	0
Norfolk CDP.....	28	8	22	2	1	0	1,312	12	29	3	2	0
Norwood village (part).....	0	0	0	0	0	0	82	0	0	0	0	0
Ogdensburg city.....	131	39	74	4	7	11	9,959	849	165	92	8	189
Oswegatchie town.....	29	11	9	10	0	3	4,331	25	30	32	2	9
Heuvelton village.....	3	0	2	1	0	0	708	1	5	2	1	0
Parishville town.....	12	0	8	3	0	1	2,136	1	14	4	1	9
Hannawa Falls CDP (part).....	1	0	0	0	0	1	51	0	0	0	0	3
Parishville CDP.....	4	0	4	0	0	0	640	1	6	1	1	2
Piercefield town.....	0	0	0	0	0	0	309	0	1	0	0	0
Pierrepont town.....	13	0	9	5	1	0	2,554	12	14	18	1	4
Hannawa Falls CDP (part).....	2	0	1	2	1	0	976	4	4	5	1	2
Pitcairn town.....	12	2	9	1	0	0	839	5	10	4	0	0
Potsdam town.....	281	113	110	98	18	37	15,016	399	174	637	29	132
Norwood village (part).....	36	8	27	4	0	0	1,547	13	36	16	1	0
Potsdam village.....	173	74	47	80	12	33	8,552	338	84	541	16	116
Rossie town.....	6	1	3	1	1	1	871	3	5	2	1	2
Russell town.....	14	5	11	3	1	0	1,830	8	19	10	3	5
Stockholm town.....	47	17	28	2	3	7	3,605	22	63	14	3	13
Winthrop CDP.....	14	9	11	0	0	0	497	9	20	2	0	1
Waddington town.....	16	1	12	3	0	0	2,237	8	31	4	0	2
Waddington village.....	4	1	0	3	0	0	954	6	12	4	0	0
Saratoga County.....	3,406	1,431	989	1,160	118	418	210,587	4,700	1,377	5,079	162	1,583
Ballston town.....	137	65	41	26	5	17	9,530	176	59	124	6	31
Ballston Spa village (part).....	20	8	6	1	2	3	1,111	26	7	7	2	5
Charlton town.....	23	1	15	7	0	0	4,065	15	19	28	0	29
Clifton Park town.....	572	191	116	311	18	102	33,988	873	155	1,990	20	347
Country Knolls CDP.....	34	9	11	10	0	13	2,152	23	12	54	0	23
Corinth town.....	100	45	44	16	2	6	6,436	72	54	43	6	29
Corinth village.....	46	24	20	1	2	6	2,505	36	24	19	4	21
Day town.....	11	0	6	3	0	2	838	14	6	3	0	6
Edinburg town.....	10	2	7	0	0	1	1,209	3	9	1	0	2
Galway town.....	22	5	13	2	0	2	3,512	15	21	10	1	8
Galway village.....	1	0	1	0	0	0	200	0	1	0	0	0
Greenfield town.....	117	45	44	30	5	15	7,659	98	50	56	7	37
Hadley town.....	18	9	8	5	2	0	1,985	29	23	11	2	20
Hadley CDP.....	5	3	4	1	1	0	970	18	13	3	1	12
Halfmoon town.....	404	164	79	187	13	53	20,134	580	128	901	24	231
Malta town.....	195	78	64	73	3	22	14,262	259	103	272	6	85
Round Lake village.....	11	4	4	3	0	0	599	9	8	12	0	6
Mechanicville city.....	101	52	28	34	8	15	5,051	95	39	84	9	42
Milton town.....	376	146	117	96	26	39	18,128	340	138	222	35	130
Ballston Spa village (part).....	124	47	31	39	14	17	4,114	94	43	89	17	60
Milton CDP.....	41	22	9	9	6	4	3,009	53	10	39	10	13
North Ballston Spa CDP.....	15	4	4	6	0	2	1,319	10	4	10	2	9
Moreau town.....	138	72	47	18	5	22	14,223	402	67	80	5	105
South Glens Falls village.....	27	18	13	1	1	6	3,442	52	18	18	1	21
Northumberland town.....	67	26	26	15	3	4	4,952	70	44	48	3	41
Providence town.....	22	9	12	3	1	1	1,966	23	12	8	1	9
Saratoga town.....	57	21	23	9	3	15	5,553	68	34	34	4	47
Schuylerville village.....	9	5	2	2	2	4	1,345	21	4	10	2	16
Victory village.....	24	7	4	6	0	7	596	10	5	6	0	12
Saratoga Springs city.....	554	277	141	187	16	59	25,097	978	196	708	23	229
Stillwater town.....	100	43	44	21	5	9	8,167	90	61	56	5	26
Stillwater village.....	30	15	15	2	2	4	1,713	22	17	8	2	12
Waterford town.....	170	68	38	62	0	12	8,157	174	47	189	0	35
Waterford village.....	30	13	4	12	0	1	1,916	47	8	41	0	8
Wilton town.....	212	112	76	55	3	22	15,675	326	112	211	5	94
Schenectady County.....	4,305	3,282	1,194	1,627	286	1,433	127,516	17,992	1,769	6,587	391	6,797
Duanesburg town.....	66	18	31	16	0	6	6,049	45	39	42	0	17
Delanson village.....	8	6	1	3	0	0	375	7	1	4	0	0

Table 5.
Population for Selected Categories of Race: 2010—Con.

[For information on confidentiality protection, nonsampling error, and definitions, see Selected Appendixes at <www.census.gov/prod/cen2010/cph-1-a.pdf>]

State County County Subdivision Place	Race in combination with one or more other races						Race alone or in combination with one or more other races					
	White	Black or African American	American Indian and Alaska Native	Asian	Native Hawaiian and Other Pacific Islander	Some Other Race	White	Black or African American	American Indian and Alaska Native	Asian	Native Hawaiian and Other Pacific Islander	Some Other Race
Schenectady County—Con.												
Duanesburg town—Con.												
Duane Lake CDP.....	1	0	1	0	0	0	319	0	1	4	0	0
Duanesburg CDP.....	4	0	4	0	0	0	384	4	4	3	0	0
Mariaville Lake CDP (part).....	6	2	4	0	0	3	549	5	4	5	0	3
Glenville town.....	328	148	78	121	12	60	28,588	449	102	539	17	173
East Glenville CDP.....	83	41	27	26	0	28	6,301	96	28	225	0	73
Scotia village.....	121	68	28	41	6	23	7,493	157	41	127	10	51
Niskayuna town.....	390	150	54	244	23	85	19,153	729	77	1,998	25	284
Niskayuna CDP.....	88	40	12	41	5	7	4,511	192	17	187	6	46
Princtown town.....	18	10	2	5	0	3	2,065	19	10	31	0	9
Mariaville Lake CDP (part).....	1	2	0	1	0	0	158	4	0	4	0	0
Rotterdam town.....	385	207	115	115	10	79	27,951	647	169	455	16	328
Rotterdam CDP.....	286	163	92	87	7	60	19,790	483	135	331	12	261
Schenectady city.....	3,118	2,749	914	1,126	241	1,200	43,710	16,103	1,372	3,522	333	5,986
Schoharie County.....	416	168	203	71	21	59	31,818	603	273	288	27	229
Blenheim town.....	7	3	4	0	0	0	374	6	4	0	0	0
Broome town.....	8	6	4	2	0	2	950	13	14	6	0	2
Carlisle town.....	26	16	18	1	1	6	1,902	40	24	6	1	10
Cobleskill town.....	95	61	41	22	7	13	6,209	265	57	130	9	85
Cobleskill village.....	78	57	32	19	4	9	4,299	254	46	106	6	75
Conesville town.....	10	5	9	0	3	0	721	12	11	2	3	0
Esperance town.....	32	9	17	2	1	4	2,043	26	21	6	1	12
Esperance village.....	9	5	4	0	0	1	330	17	4	1	0	3
Fulton town.....	11	2	5	5	0	1	1,354	64	13	15	0	9
Gilboa town.....	15	3	8	0	3	4	1,285	11	9	4	3	12
Jefferson town.....	21	11	10	3	0	2	1,392	21	15	4	0	3
Middleburgh town.....	57	13	24	14	1	10	3,703	26	31	23	1	22
Middleburgh village.....	35	7	12	13	1	5	1,471	14	18	22	1	11
Richmondville town.....	31	14	7	5	4	6	2,559	34	15	21	4	11
Richmondville village.....	13	4	4	1	1	6	893	16	9	4	1	10
Schoharie town.....	32	9	7	10	1	5	3,163	27	8	23	1	15
Central Bridge CDP.....	8	3	4	1	0	0	586	6	4	4	0	1
Schoharie village.....	12	4	2	4	0	2	906	15	3	5	0	5
Seward town.....	29	0	25	4	0	0	1,723	11	25	17	1	15
Sharon town.....	17	8	11	0	0	2	1,793	24	12	10	3	23
Sharon Springs village.....	6	6	4	0	0	0	534	10	5	8	0	9
Summit town.....	14	2	9	3	0	2	1,126	9	10	15	0	4
Wright town.....	11	6	4	0	0	2	1,521	14	4	6	0	6
Schuyler County.....	232	85	114	35	1	27	18,035	244	161	88	5	64
Catharine town.....	20	9	10	2	0	1	1,740	20	17	2	0	4
Odessa village (part).....	9	2	5	2	0	0	516	2	5	2	0	0
Cayuta town.....	11	2	8	1	0	1	543	6	10	7	0	2
Dix town.....	58	26	18	13	0	5	3,803	39	32	35	0	15
Montour Falls village (part).....	0	0	0	0	0	0	184	2	0	0	0	0
Watkins Glen village (part).....	32	11	11	7	0	3	1,544	15	17	16	0	9
Hector town.....	53	20	26	8	1	3	4,880	50	33	21	4	10
Burdett village.....	7	6	0	1	1	0	334	9	1	2	1	1
Montour town.....	32	13	16	3	0	8	2,273	29	19	9	0	16
Montour Falls village (part).....	25	10	10	1	0	7	1,501	23	12	3	0	14
Odessa village (part).....	0	0	0	0	0	0	75	0	0	0	0	0
Orange town.....	19	6	15	4	0	1	1,550	58	18	5	1	1
Reading town.....	12	6	6	2	0	1	1,660	32	13	7	0	9
Watkins Glen village (part).....	0	0	0	0	0	0	276	6	1	0	0	7
Tyrone town.....	27	3	15	2	0	7	1,586	10	19	2	0	7
Seneca County.....	443	205	177	47	6	66	33,034	1,812	281	291	8	306
Covert town.....	27	9	10	8	0	0	2,108	26	17	25	0	5
Interlaken village.....	8	4	1	3	0	0	581	14	3	12	0	0
Fayette town.....	31	14	18	0	0	1	3,868	38	22	17	0	16
Waterloo village (part).....	11	3	8	0	0	0	920	4	8	6	0	0
Geneva city (part).....	0	0	0	0	0	0	0	0	0	0	0	0
Junius town.....	13	2	4	1	1	7	1,449	7	8	4	1	16
Lodi town.....	23	1	13	6	0	3	1,517	9	24	14	0	9
Lodi village.....	1	0	1	0	0	0	285	0	3	3	0	1
Ovid town.....	31	8	14	1	0	11	2,274	21	16	8	1	24
Ovid village (part).....	15	3	7	1	0	5	560	13	8	6	0	12
Romulus town.....	28	12	10	1	2	7	2,896	1,274	33	14	2	128
Ovid village (part).....	0	0	0	0	0	0	19	0	0	0	0	0
Romulus CDP (part).....	4	3	0	0	0	1	204	7	0	0	0	2
Seneca Falls town.....	109	65	43	13	3	18	8,690	179	81	159	4	55
Seneca Falls village.....	76	40	32	11	2	14	6,431	121	58	116	3	41
Waterloo village (part).....	1	1	0	0	0	0	3	2	0	0	0	0
Tyre town.....	14	7	5	2	0	1	971	7	7	5	0	6
Varick town.....	33	17	14	2	0	0	1,801	63	18	6	0	2
Romulus CDP (part).....	6	1	5	0	0	0	194	5	7	0	0	0
Waterloo town.....	134	70	46	13	0	18	7,460	188	55	39	0	45
Waterloo village (part).....	69	44	14	9	0	10	4,155	101	16	23	0	21

Table 5.
Population for Selected Categories of Race: 2010—Con.

[For information on confidentiality protection, nonsampling error, and definitions, see Selected Appendixes at <www.census.gov/prod/cen2010/cph-1-a.pdf>]

State County County Subdivision Place	Race in combination with one or more other races						Race alone or in combination with one or more other races					
	White	Black or African American	American Indian and Alaska Native	Asian	Native Hawaiian and Other Pacific Islander	Some Other Race	White	Black or African American	American Indian and Alaska Native	Asian	Native Hawaiian and Other Pacific Islander	Some Other Race
Steuben County.....	1,328	618	535	191	31	129	95,643	2,158	765	1,352	48	472
Addison town.....	45	15	25	12	2	1	2,548	25	31	29	2	12
Addison village.....	17	6	2	10	2	1	1,726	15	5	23	2	11
Avoca town.....	26	6	17	5	1	3	2,227	17	26	8	2	15
Avoca village.....	15	0	11	4	1	3	928	6	13	5	1	11
Bath town.....	153	82	57	6	2	16	11,900	435	89	65	4	48
Bath village.....	112	57	44	3	2	14	5,533	232	63	39	2	36
Savona village.....	9	8	2	0	0	0	815	15	3	2	0	2
Bradford town.....	10	4	4	2	0	0	851	5	6	3	0	0
Cameron town.....	12	1	10	1	0	0	934	9	13	1	0	0
Campbell town.....	60	18	40	0	2	1	3,376	30	43	9	2	7
Campbell CDP.....	18	1	17	0	0	0	711	2	17	1	0	0
Coopers Plains CDP (part).....	0	0	0	0	0	0	71	0	1	0	0	0
Canisteo town.....	17	9	8	2	0	0	3,361	24	11	12	0	1
Canisteo village.....	12	7	6	1	0	0	2,248	18	8	9	0	0
Caton town.....	30	8	20	1	0	3	2,160	17	21	6	0	7
Cohocton town.....	36	7	27	10	0	11	2,532	13	32	17	0	14
Cohocton village.....	19	3	13	3	0	6	830	6	14	4	0	6
Corning city.....	250	151	78	34	8	18	10,519	507	110	236	9	81
Corning town.....	75	33	13	24	5	2	5,976	206	29	118	5	12
Riverside village.....	4	0	2	1	0	1	480	15	4	1	0	1
South Corning village.....	13	10	3	0	0	0	1,038	81	9	30	0	0
Dansville town.....	20	9	8	0	1	3	1,799	24	11	1	1	27
Erwin town.....	120	50	38	45	1	23	7,169	257	55	635	1	62
Coopers Plains CDP (part).....	10	6	3	1	0	0	519	13	3	1	0	0
Gang Mills CDP.....	60	26	12	28	1	20	3,431	180	23	586	1	41
Painted Post village.....	22	8	10	6	0	0	1,742	43	16	23	0	8
Fremont town.....	14	4	6	2	0	2	995	7	6	3	0	11
Greenwood town.....	3	1	2	0	0	0	792	1	4	7	0	0
Hartsville town.....	3	0	3	0	0	0	607	1	4	0	0	0
Hornby town.....	28	8	18	2	0	6	1,675	14	34	8	0	6
Hornell city.....	195	126	54	16	4	14	8,231	321	75	73	14	55
Hornellsville town.....	43	12	5	10	5	13	4,105	21	9	40	5	16
Almond village (part).....	0	0	0	0	0	0	48	0	0	3	0	0
Arkport village.....	5	0	1	2	2	0	837	1	2	6	2	1
North Hornell village.....	13	0	0	0	3	11	771	0	1	5	3	12
Howard town.....	11	4	7	0	0	0	1,444	10	10	3	0	11
Jasper town.....	7	3	2	0	0	2	1,419	3	3	3	0	3
Lindley town.....	17	5	13	1	0	0	1,954	9	18	4	0	0
Prattsburgh town.....	27	6	22	1	0	0	2,045	23	33	5	0	7
Prattsburgh CDP.....	7	2	5	0	0	0	641	14	6	1	0	1
Pulteney town.....	8	5	4	2	0	0	1,276	6	5	3	0	6
Rathbone town.....	15	7	7	2	0	1	1,115	10	14	3	0	1
Thurston town.....	12	9	4	1	0	0	1,328	17	6	2	1	9
Troupsburg town.....	4	1	1	0	0	2	1,274	15	2	2	0	2
Tuscarora town.....	11	3	8	1	0	1	1,451	4	12	6	2	10
Urbana town.....	15	6	9	2	0	1	2,290	30	13	10	0	17
Hammondsport village.....	6	4	3	1	0	0	649	10	4	5	0	0
Wayland town.....	36	15	15	5	0	4	4,015	58	26	24	0	18
Wayland village.....	15	8	5	3	0	2	1,809	33	9	17	0	15
Wayne town.....	4	1	2	1	0	0	1,036	3	2	3	0	1
West Union town.....	0	0	0	0	0	0	312	0	0	0	0	0
Wheeler town.....	14	7	5	2	0	1	1,225	28	5	6	0	11
Woodhull town.....	7	2	3	1	0	1	1,702	8	7	7	0	2
Suffolk County.....	28,566	14,347	7,169	8,887	1,111	14,780	1,234,863	125,571	12,535	59,859	1,606	97,745
Babylon town.....	4,269	2,540	1,175	1,395	221	2,429	157,336	37,421	1,894	7,919	272	15,030
Amityville village.....	188	100	53	56	10	100	7,972	1,022	79	225	10	487
Babylon village.....	195	83	28	102	3	94	11,380	328	43	366	3	307
Copiasque CDP.....	661	252	99	140	37	478	17,553	1,988	173	647	38	3,456
Deer Park CDP.....	551	332	130	229	22	285	21,337	3,672	195	2,106	24	1,225
East Farmingdale CDP.....	148	60	33	89	11	70	4,788	871	44	422	16	553
Fire Island CDP (part).....	0	0	0	0	0	0	4	0	0	0	0	5
Gilgo CDP.....	0	0	0	0	0	0	131	0	0	0	0	0
Lindenhurst village.....	402	139	78	149	8	162	25,512	556	112	670	12	880
North Amityville CDP.....	415	447	219	103	45	350	4,335	10,971	418	274	61	2,631
North Babylon CDP.....	270	144	43	112	5	103	15,134	1,221	60	825	6	616
North Lindenhurst CDP.....	265	115	65	49	4	184	9,757	714	102	415	6	1,017
Oak Beach-Captree CDP (part).....	3	0	3	0	0	0	282	1	3	3	0	0
West Babylon CDP.....	778	412	212	264	46	344	35,289	5,252	306	1,441	66	1,918
Wheatley Heights CDP.....	129	157	70	53	11	45	1,684	2,960	96	338	11	289
Wyandanch CDP.....	264	299	142	49	19	214	2,178	7,865	263	187	19	1,646
Brookhaven town.....	9,076	4,976	2,414	2,767	295	3,958	419,725	31,615	3,782	21,849	447	20,813
Belle Terre village.....	10	0	1	9	3	1	743	10	2	35	3	11
Bellport village.....	35	13	14	9	0	5	1,998	48	22	36	0	18
Blue Point CDP.....	46	15	9	9	0	19	4,597	51	18	88	1	67
Brookhaven CDP.....	36	32	8	6	0	22	3,119	260	10	30	1	84
Calverton CDP (part).....	35	30	16	3	1	11	744	374	22	18	1	45
Centereach CDP.....	531	222	116	220	23	230	27,487	1,192	153	2,176	30	1,241
Center Moriches CDP.....	158	105	34	43	5	29	6,945	368	49	151	6	253
Coram CDP.....	922	640	245	299	23	383	31,182	4,767	318	2,274	33	1,851

Table 5.
Population for Selected Categories of Race: 2010—Con.

[For information on confidentiality protection, nonsampling error, and definitions, see Selected Appendixes at <www.census.gov/prod/cen2010/cph-1-a.pdf>]

State County County Subdivision Place	Race in combination with one or more other races						Race alone or in combination with one or more other races					
	White	Black or African American	American Indian and Alaska Native	Asian	Native Hawaiian and Other Pacific Islander	Some Other Race	White	Black or African American	American Indian and Alaska Native	Asian	Native Hawaiian and Other Pacific Islander	Some Other Race
Suffolk County—Con.												
Brookhaven town—Con.												
East Moriches CDP.....	83	28	22	30	2	14	5,042	104	36	77	3	78
East Patchogue CDP.....	466	209	111	116	24	266	19,399	1,200	187	640	29	1,625
Eastport CDP (part).....	9	6	5	0	0	2	919	22	5	6	0	39
East Shoreham CDP.....	64	34	10	28	2	13	6,371	127	14	185	2	48
Farmingville CDP.....	262	111	81	97	3	113	13,918	481	124	675	9	624
Fire Island CDP (part).....	2	2	0	0	0	0	72	10	0	0	0	2
Gordon Heights CDP.....	85	155	85	22	5	42	1,247	2,294	163	100	18	427
Holbrook CDP (part).....	55	14	8	12	3	28	4,559	110	10	212	4	106
Holtsville CDP (part).....	199	71	20	72	0	106	15,109	368	52	744	0	451
Lake Grove village.....	124	47	29	63	4	50	9,935	289	54	808	4	236
Lake Ronkonkoma CDP (part).....	237	109	49	107	6	81	14,285	489	77	872	9	396
Manorville CDP.....	158	82	34	43	5	75	13,597	311	59	293	11	248
Mastic CDP.....	499	383	182	106	10	221	12,345	1,780	286	438	27	1,341
Mastic Beach CDP.....	404	303	119	71	13	180	10,818	1,537	169	262	28	687
Medford CDP.....	476	246	111	121	14	266	20,583	1,704	202	748	20	1,519
Middle Island CDP.....	174	129	90	53	10	55	8,942	985	133	424	10	255
Miller Place CDP.....	137	49	19	44	6	49	11,669	256	31	407	12	117
Moriches CDP.....	36	25	9	7	0	8	2,585	104	14	87	0	92
Mount Sinai CDP.....	130	37	42	79	4	41	11,287	217	60	566	12	147
North Bellport CDP.....	485	462	205	84	19	192	6,710	3,516	364	389	28	1,295
North Patchogue CDP.....	169	41	33	43	4	122	6,469	205	44	172	4	564
Old Field village.....	9	2	3	7	0	1	833	10	9	65	0	12
Patchogue village.....	414	150	93	41	7	296	9,408	832	151	226	7	1,689
Poquott village.....	19	11	0	8	0	0	860	30	4	71	0	7
Port Jefferson village.....	104	36	24	53	4	20	6,964	160	37	525	4	189
Port Jefferson Station CDP.....	160	62	20	40	6	67	6,839	257	28	460	9	425
Ridge CDP.....	145	101	48	52	9	36	12,250	748	70	294	10	175
Rocky Point CDP.....	169	84	49	45	5	53	13,305	291	70	267	10	279
Selden CDP.....	400	145	103	116	13	202	17,480	793	134	992	19	942
Setauket-East Setauket CDP.....	216	62	54	146	3	35	14,011	240	75	1,285	3	131
Shirley CDP.....	771	467	191	160	32	327	23,469	2,464	291	880	40	1,724
Shoreham village.....	3	1	0	2	0	0	508	8	0	18	0	0
Sound Beach CDP.....	123	49	34	42	9	35	7,297	139	48	176	13	91
Stony Brook CDP.....	170	51	22	100	2	37	12,341	280	33	1,133	8	140
Stony Brook University CDP.....	94	31	12	91	8	81	5,694	1,321	45	1,981	10	326
Terryville CDP.....	173	82	42	44	6	115	10,487	392	88	425	7	690
Yaphank CDP.....	75	42	12	20	2	29	5,298	471	21	125	2	122
East Hampton town.....	263	142	68	70	2	123	18,460	864	197	354	18	1,910
Amagansett CDP.....	3	5	4	2	0	4	1,078	18	6	24	0	48
East Hampton village.....	3	2	0	1	0	2	1,007	10	0	13	0	57
East Hampton North CDP.....	77	51	16	16	0	33	3,231	301	43	60	0	606
Montauk CDP.....	29	16	14	10	1	20	3,032	110	21	40	3	166
Napeague CDP.....	3	1	2	0	0	0	194	3	3	3	0	0
Northwest Harbor CDP.....	33	19	12	17	1	1	2,956	104	26	75	14	187
Sag Harbor village (part).....	15	18	12	6	0	3	767	164	32	17	0	33
Springs CDP.....	92	26	4	14	0	59	5,582	135	51	115	1	806
Wainscott CDP.....	8	4	4	4	0	1	613	19	15	7	0	7
Huntington town.....	3,564	1,349	799	1,595	111	1,466	174,612	10,864	1,197	11,684	159	9,364
Asharoken village.....	9	0	0	9	0	0	636	1	1	22	0	3
Centerport CDP.....	55	14	21	34	0	3	5,357	41	24	136	1	14
Cold Spring Harbor CDP.....	49	14	8	26	0	8	4,887	48	8	141	0	40
Commack CDP (part).....	147	29	33	94	1	35	11,636	145	53	755	3	124
Dix Hills CDP.....	451	172	87	335	9	171	21,929	1,652	115	3,345	12	474
East Northport CDP.....	263	72	53	128	9	65	19,085	242	63	703	19	410
Eatons Neck CDP.....	16	3	5	11	3	1	1,386	6	5	24	3	3
Elwood CDP.....	124	73	41	60	10	62	9,303	770	53	950	14	280
Fort Salonga CDP (part).....	49	12	14	24	0	8	5,772	64	21	113	6	53
Greenlawn CDP.....	300	179	100	97	10	93	10,468	2,094	152	661	12	766
Halesite CDP.....	18	10	2	7	0	1	2,418	30	2	45	3	19
Huntington CDP.....	224	73	46	127	7	60	17,044	463	67	524	8	216
Huntington Bay village.....	13	3	3	9	0	2	1,386	10	3	35	0	6
Huntington Station CDP.....	1,243	541	274	259	31	797	22,373	4,133	483	1,423	36	6,221
Lloyd Harbor village.....	39	4	5	28	3	1	3,526	42	7	108	3	14
Melville CDP.....	255	65	56	193	10	65	16,696	704	75	1,569	12	264
Northport village.....	68	19	11	35	4	8	7,178	62	14	159	7	58
South Huntington CDP.....	169	48	20	87	5	62	8,373	266	30	638	5	308
West Hills CDP.....	67	18	15	32	9	24	5,132	88	16	333	15	91
Islip town.....	8,317	3,971	1,810	1,938	370	5,823	254,235	35,995	3,396	11,510	471	41,427
Bayport CDP.....	79	49	13	29	4	35	8,498	177	21	180	5	123
Bay Shore CDP.....	808	607	251	178	30	440	16,866	5,777	424	1,033	41	3,409
Baywood CDP.....	221	111	54	58	7	146	4,909	1,202	114	349	9	1,081
Bohemia CDP.....	124	35	21	37	0	66	9,685	137	30	269	1	201
Brentwood CDP.....	2,642	1,092	425	351	105	2,448	31,986	11,026	1,135	1,544	134	18,446
Brightwaters village.....	46	24	8	26	1	9	2,971	71	9	76	1	36
Central Islip CDP.....	1,443	850	348	278	77	1,195	16,480	9,450	651	1,436	90	8,517
East Islip CDP.....	166	54	59	62	7	61	13,849	203	67	292	7	268
Fire Island CDP (part).....	2	1	0	1	0	0	194	5	0	2	0	2
Great River CDP.....	7	0	0	7	0	2	1,448	8	0	34	0	7
Hauppauge CDP (part).....	132	35	43	44	7	44	9,127	400	61	890	8	209

Table 5.
Population for Selected Categories of Race: 2010—Con.

[For information on confidentiality protection, nonsampling error, and definitions, see Selected Appendixes at <www.census.gov/prod/cen2010/cph-1-a.pdf>]

State County County Subdivision Place	Race in combination with one or more other races						Race alone or in combination with one or more other races					
	White	Black or African American	American Indian and Alaska Native	Asian	Native Hawaiian and Other Pacific Islander	Some Other Race	White	Black or African American	American Indian and Alaska Native	Asian	Native Hawaiian and Other Pacific Islander	Some Other Race
Suffolk County—Con.												
Islip town—Con.												
Holbrook CDP (part).....	273	128	49	106	14	99	20,694	467	75	921	16	439
Holtsville CDP (part).....	33	19	3	28	7	14	2,905	86	3	221	12	52
Islandia village.....	91	51	14	27	4	76	2,184	518	26	231	4	508
Islip CDP.....	352	175	105	121	23	139	16,503	1,050	140	586	33	858
Islip Terrace CDP.....	76	28	14	27	3	27	5,062	128	27	151	3	110
North Bay Shore CDP.....	874	397	206	130	45	757	9,138	3,870	344	847	54	5,936
North Great River CDP.....	46	21	8	21	6	31	3,645	140	21	103	8	155
Oak Beach-Captree CDP (part).....	0	0	0	0	0	0	0	0	0	0	0	0
Oakdale CDP.....	49	14	17	19	2	9	7,743	106	20	121	4	36
Ocean Beach village.....	0	0	0	0	0	0	79	0	0	0	0	0
Ronkonkoma CDP.....	286	111	52	127	14	99	17,274	508	73	1,011	23	547
Saltaire village.....	0	0	0	0	0	0	37	0	0	0	0	0
Sayville CDP.....	157	55	35	66	5	33	16,238	238	54	375	7	124
West Bay Shore CDP.....	87	39	19	37	0	13	4,369	141	20	142	1	76
West Islip CDP.....	287	62	55	144	8	76	27,466	238	63	627	9	258
West Sayville CDP.....	36	13	11	14	1	4	4,885	49	18	69	1	29
Poospatuck Reservation.....	9	66	67	8	0	10	49	119	210	11	0	23
Riverhead town.....	610	342	183	168	13	216	28,336	2,921	276	550	44	2,175
Aquebogue CDP.....	20	11	4	3	1	5	2,231	114	5	8	14	88
Baiting Hollow CDP.....	7	4	1	1	0	3	1,597	19	3	13	1	17
Calverton CDP (part).....	53	32	19	8	2	13	5,021	206	24	50	2	124
Jamesport CDP.....	15	8	5	1	0	3	1,652	26	6	8	0	34
Northville CDP.....	19	11	8	4	0	8	1,260	26	11	14	0	57
Riverhead CDP.....	381	238	126	91	9	161	9,168	2,335	202	317	24	1,777
Wading River CDP.....	115	38	20	60	1	23	7,407	195	25	140	3	78
Shelter Island town.....	37	24	19	4	3	3	2,295	52	40	14	3	37
Dering Harbor village.....	0	0	0	0	0	0	11	0	0	0	0	0
Shelter Island CDP.....	16	13	5	3	1	3	1,275	25	23	9	1	22
Shelter Island Heights CDP.....	21	11	14	1	2	0	1,009	27	17	5	2	15
Shinnecock Reservation.....	31	60	77	2	1	5	71	90	584	5	1	7
Smithtown town.....	1,210	308	226	641	48	343	111,000	1,546	317	4,865	58	1,436
Commack CDP (part).....	226	39	20	154	11	95	21,817	248	35	1,456	13	295
Fort Salonga CDP (part).....	31	4	3	23	0	3	3,836	43	9	150	0	29
Hauppauge CDP (part).....	101	33	16	63	1	22	9,724	125	26	453	1	133
Head of the Harbor village.....	15	2	2	10	0	2	1,419	12	2	49	0	6
Kings Park CDP.....	209	43	43	106	13	51	16,477	239	57	517	16	213
Lake Ronkonkoma CDP (part).....	62	18	16	29	0	7	3,998	128	23	179	0	72
Nesconset CDP.....	123	40	26	45	3	30	12,414	208	35	697	3	168
Nissequoque village.....	19	2	5	14	0	10	1,637	17	5	101	0	14
St. James CDP.....	140	32	34	62	3	46	12,821	117	46	323	5	187
Smithtown CDP.....	259	93	46	124	15	66	25,129	384	64	887	17	300
Village of the Branch village.....	25	2	15	11	2	11	1,728	25	15	53	3	19
Southampton town.....	887	424	254	236	41	331	48,682	3,353	546	869	103	4,365
Bridgehampton CDP.....	20	6	1	9	0	7	1,359	242	7	30	0	140
Eastport CDP (part).....	11	5	1	6	1	0	827	14	1	11	1	11
East Quogue CDP.....	46	18	7	14	2	12	4,468	97	17	75	2	149
Flanders CDP.....	121	89	49	22	6	57	3,039	706	116	71	7	709
Hampton Bays CDP.....	205	66	30	38	11	119	11,675	269	65	147	32	1,653
Northampton CDP.....	15	12	14	0	0	1	321	169	14	2	2	86
North Haven village.....	5	1	0	3	0	1	818	2	0	15	0	3
North Sea CDP.....	80	17	20	24	1	39	4,218	65	26	93	5	146
Noyack CDP.....	30	14	12	4	0	2	3,350	57	22	56	2	113
Quogue CDP.....	21	7	12	11	0	3	674	74	20	28	13	38
Quogue village.....	28	16	1	12	0	6	916	33	3	22	0	25
Remsenburg-Speonk CDP.....	35	7	12	15	3	3	2,494	40	14	35	4	94
Riverside CDP.....	48	57	33	3	0	15	1,690	804	67	12	0	417
Sagaponack village.....	1	2	1	1	1	0	302	6	1	3	2	2
Sag Harbor village (part).....	9	7	3	3	0	0	1,144	18	5	23	0	8
Shinnecock Hills CDP.....	27	18	6	7	1	3	1,911	63	56	32	5	154
Southampton village.....	39	24	21	13	5	14	2,583	331	41	68	11	138
Tuckahoe CDP.....	32	15	12	9	3	12	1,114	147	19	27	4	105
Water Mill CDP.....	25	7	5	11	5	12	1,487	23	5	33	5	41
Westhampton CDP.....	64	25	7	21	2	18	2,713	136	22	57	8	215
Westhampton Beach village.....	25	11	7	10	0	7	1,525	57	25	28	0	118
West Hampton Dunes village.....	0	0	0	0	0	0	54	0	0	1	0	0
Southold town.....	293	145	77	63	6	73	20,062	731	96	229	30	1,158
Cutchogue CDP.....	19	7	5	8	0	5	3,191	66	6	36	0	72
East Marion CDP.....	16	11	6	3	0	1	898	18	6	11	0	12
Fishers Island CDP.....	4	0	1	0	0	3	231	2	1	2	0	4
Greenport village.....	60	40	17	1	0	20	1,520	269	21	15	0	445
Greenport West CDP.....	32	22	6	7	0	6	1,764	136	14	24	2	221
Laurel CDP.....	29	17	8	0	2	5	1,312	41	8	6	2	57
Mattituck CDP.....	54	22	14	22	3	7	4,001	88	16	59	3	115
New Suffolk CDP.....	1	0	0	0	0	1	343	2	1	0	0	4
Orient CDP.....	11	6	2	0	0	4	725	14	3	6	0	7
Peconic CDP.....	1	2	3	0	0	0	616	31	3	1	0	35
Southold CDP.....	66	18	15	22	1	21	5,461	64	17	69	23	186

Table 5.
Population for Selected Categories of Race: 2010—Con.

[For information on confidentiality protection, nonsampling error, and definitions, see Selected Appendixes at <www.census.gov/prod/cen2010/cph-1-a.pdf>]

State County County Subdivision Place	Race in combination with one or more other races						Race alone or in combination with one or more other races					
	White	Black or African American	American Indian and Alaska Native	Asian	Native Hawaiian and Other Pacific Islander	Some Other Race	White	Black or African American	American Indian and Alaska Native	Asian	Native Hawaiian and Other Pacific Islander	Some Other Race
Sullivan County.....	1,916	1,168	596	320	63	651	65,476	8,207	950	1,395	87	3,880
Bethel town.....	91	48	42	15	2	28	3,873	202	59	54	2	185
Smallwood CDP.....	20	11	8	1	0	1	559	24	9	3	0	6
Callicoon town.....	34	14	3	18	0	11	2,924	49	7	72	0	46
Jeffersonville village.....	5	1	1	1	0	3	310	13	1	18	0	23
Cochecton town.....	12	4	2	2	0	7	1,317	37	4	12	0	16
Delaware town.....	28	12	10	5	0	10	2,280	336	18	16	3	51
Callicoon CDP.....	1	0	1	0	0	0	164	1	1	1	0	1
Hortonville CDP.....	0	0	0	0	0	0	214	4	0	0	0	0
Fallsburg town.....	407	254	104	56	11	156	9,791	2,107	178	247	22	1,038
South Fallsburg CDP.....	129	82	20	13	2	70	1,956	490	48	38	8	495
Woodridge village.....	42	23	4	4	6	26	641	124	7	23	7	99
Forestburgh town.....	4	3	3	9	3	5	745	39	6	16	5	23
Fremont town.....	23	7	6	13	3	0	1,317	39	8	25	6	12
Highland town.....	64	31	22	5	5	14	2,371	123	23	27	5	54
Liberty town.....	264	189	96	35	2	74	7,959	1,112	151	186	4	819
Liberty village.....	168	132	58	17	1	43	3,088	788	95	95	2	543
Lumberland town.....	38	7	12	13	5	12	2,368	43	17	36	6	43
Mamakating town.....	285	111	104	59	3	78	11,263	540	160	196	3	256
Bloomington village.....	16	8	16	4	0	8	370	27	18	8	0	25
Wurtsboro village.....	29	9	13	1	0	12	1,134	59	22	18	0	45
Neversink town.....	48	27	14	12	0	9	3,447	81	23	33	0	32
Rockland town.....	79	30	24	17	4	28	3,502	137	50	68	4	107
Livingston Manor CDP.....	25	19	7	2	0	10	1,104	80	16	20	0	33
Roscoe CDP.....	3	1	0	1	0	1	517	9	0	8	0	10
Thompson town.....	504	406	142	54	24	215	10,916	3,269	228	386	26	1,175
Monticello village.....	313	267	62	24	14	146	3,635	2,428	104	185	14	781
Rock Hill CDP.....	33	16	8	5	0	8	1,446	180	16	91	0	45
Tusten town.....	35	25	12	7	1	4	1,403	93	18	21	1	23
Narrowsburg CDP.....	7	8	5	0	0	0	403	15	5	11	0	7
Tioga County.....	545	206	220	103	25	71	50,101	581	306	475	40	217
Barton town.....	103	37	53	2	1	12	8,748	83	78	33	1	20
Waverly village.....	63	21	36	1	0	5	4,375	56	50	18	0	8
Berkshire town.....	7	4	6	0	3	1	1,391	11	7	8	3	3
Candor town.....	70	24	31	13	1	10	5,199	85	40	20	3	34
Candor village.....	13	7	2	4	0	1	841	14	3	4	0	3
Newark Valley town.....	30	15	12	1	1	1	3,893	21	20	23	2	17
Newark Valley village.....	17	11	5	0	1	0	982	11	7	6	1	7
Nichols town.....	16	10	2	1	0	3	2,511	20	3	2	0	5
Nichols village.....	0	0	0	0	0	0	510	1	0	1	0	0
Owego town.....	224	80	71	66	16	39	19,295	270	96	333	24	117
Apalachin CDP.....	9	4	5	1	0	1	1,108	7	6	8	0	12
Owego village.....	68	29	26	9	3	15	3,724	97	39	68	4	40
Richford town.....	15	3	10	4	0	0	1,164	8	11	6	0	0
Spencer town.....	43	19	9	10	3	5	3,078	55	13	26	7	20
Spencer village.....	15	9	3	4	0	0	739	25	4	7	0	0
Tioga town.....	37	14	26	6	0	0	4,822	28	38	24	0	1
Tompkins County.....	2,931	1,391	799	1,226	115	366	86,872	5,411	1,159	9,963	160	1,541
Caroline town.....	75	18	35	22	10	4	3,148	87	46	53	12	20
Danby town.....	100	64	24	17	3	5	3,156	148	51	59	3	23
Dryden town.....	384	178	122	116	10	45	13,522	602	168	392	15	176
Dryden village.....	40	11	13	14	0	4	1,830	36	20	28	0	18
Freeville village.....	4	5	1	0	0	0	494	23	3	1	0	4
Enfield town.....	112	75	46	14	1	9	3,391	146	61	29	2	17
Groton town.....	84	42	48	12	1	6	5,812	101	68	52	2	20
Groton village.....	44	21	27	5	0	2	2,299	59	28	23	0	7
Ithaca city.....	1,108	513	252	599	50	178	22,280	2,484	367	5,453	61	772
Ithaca town.....	599	266	105	303	30	83	16,491	1,079	146	2,577	42	313
Cayuga Heights village.....	91	14	14	57	8	16	3,057	92	19	607	9	48
East Ithaca CDP.....	83	34	10	43	1	16	1,637	140	18	495	1	35
Forest Home CDP.....	5	3	3	7	0	6	343	15	3	210	0	14
Northeast Ithaca CDP.....	74	27	11	45	3	10	1,961	136	17	584	4	28
Northwest Ithaca CDP.....	46	45	8	7	3	1	1,226	163	9	50	4	17
South Hill CDP.....	201	89	42	101	10	28	6,021	317	55	385	16	127
Lansing town.....	225	105	70	109	5	24	9,309	502	111	1,235	13	142
Lansing village.....	97	55	29	50	2	16	2,327	285	44	932	4	69
Newfield town.....	142	73	55	16	5	4	5,008	157	84	46	7	26
Newfield Hamlet CDP.....	30	19	3	4	4	0	739	27	11	4	4	4
Ulysses town.....	102	57	42	18	0	8	4,755	105	57	67	3	32
Trumansburg village.....	37	18	22	5	0	3	1,753	37	22	20	0	11
Ulster County.....	4,445	2,662	1,378	923	131	1,023	162,629	13,644	1,975	4,029	165	5,565
Denning town.....	15	6	10	0	2	0	538	12	14	1	2	2
Esopus town.....	213	126	71	47	7	35	8,273	579	104	175	8	158
Port Ewen CDP.....	111	73	26	7	0	17	3,298	214	32	63	0	57
Rifton CDP.....	7	8	4	0	0	0	430	17	5	5	0	10
Gardiner town.....	94	46	36	27	0	12	5,421	132	44	87	0	143
Gardiner CDP.....	21	7	10	5	0	5	889	21	12	9	0	43
Hardenburgh town.....	3	2	0	0	0	1	223	2	10	5	0	1

Table 5.
Population for Selected Categories of Race: 2010—Con.

[For information on confidentiality protection, nonsampling error, and definitions, see Selected Appendixes at <www.census.gov/prod/cen2010/cph-1-a.pdf>]

State County County Subdivision Place	Race in combination with one or more other races						Race alone or in combination with one or more other races					
	White	Black or African American	American Indian and Alaska Native	Asian	Native Hawaiian and Other Pacific Islander	Some Other Race	White	Black or African American	American Indian and Alaska Native	Asian	Native Hawaiian and Other Pacific Islander	Some Other Race
Ulster County—Con.												
Hurley town.....	89	44	21	34	4	11	6,058	147	29	125	8	51
Hurley CDP (part).....	36	21	8	10	1	2	2,519	57	8	50	1	16
West Hurley CDP.....	22	15	3	11	0	2	1,853	54	3	46	0	11
Kingston city.....	1,031	838	275	120	19	212	18,525	4,316	386	552	27	1,393
Kingston town.....	8	6	0	2	0	0	835	41	3	13	0	5
Lloyd town.....	256	165	69	71	10	74	9,609	859	95	383	12	248
Clintondale CDP (part).....	11	3	2	3	0	3	242	29	2	25	0	4
Highland CDP.....	112	84	37	37	6	33	4,878	476	53	262	7	137
Marbletown town.....	96	50	37	31	6	9	5,399	138	50	101	7	36
High Falls CDP (part).....	4	3	1	3	0	1	116	8	1	9	0	2
Stone Ridge CDP.....	40	28	15	6	3	1	1,119	44	18	34	4	5
Marlborough town.....	163	83	55	34	7	45	8,063	446	73	112	7	306
Marlboro CDP.....	72	40	17	14	0	13	3,409	177	24	51	0	86
Milton CDP.....	21	16	2	7	2	9	1,286	80	10	18	2	38
New Paltz town.....	333	181	106	103	13	82	12,197	930	150	713	18	426
New Paltz village.....	164	98	58	61	10	46	5,651	533	79	469	12	305
Olive town.....	84	37	41	33	4	16	4,240	92	46	91	4	60
Shokan CDP.....	31	13	9	12	0	2	1,125	41	9	25	0	19
Plattekill town.....	265	125	50	37	6	116	9,167	742	78	123	8	687
Clintondale CDP (part).....	28	8	7	7	0	12	1,096	34	9	19	0	36
Plattekill CDP.....	48	21	8	8	0	26	861	159	10	10	0	278
Rochester town.....	168	83	92	23	6	33	6,941	242	120	91	7	131
Accord CDP.....	13	4	5	2	0	3	526	19	11	7	1	12
Kerhonkson CDP (part).....	18	6	11	3	2	4	821	19	18	17	2	12
Rosendale town.....	134	49	35	46	5	25	5,830	156	43	94	7	100
High Falls CDP (part).....	4	3	1	0	0	0	476	16	1	5	0	3
Rosendale Hamlet CDP.....	35	5	8	12	1	12	1,261	44	8	26	1	46
Tilson CDP.....	33	15	4	14	0	5	1,534	38	6	32	0	14
Saugerties town.....	366	164	139	88	9	58	18,713	487	188	293	12	212
Glasco CDP.....	51	11	17	19	0	6	1,999	46	20	67	0	20
Malden-on-Hudson CDP.....	8	1	6	1	0	0	399	7	6	1	0	0
Saugerties village.....	96	51	44	27	6	19	3,740	141	63	69	6	79
Saugerties South CDP.....	47	25	11	5	0	11	2,133	60	19	26	0	31
Shandaken town.....	71	31	38	5	0	12	2,937	59	52	53	0	66
Phoenicia CDP.....	8	0	8	0	0	3	305	0	8	3	0	3
Pine Hill CDP.....	3	1	2	0	0	1	255	5	3	1	0	15
Shawangunk town.....	170	84	55	43	8	46	12,597	1,241	88	270	8	339
Walker Valley CDP.....	28	7	8	8	1	7	828	23	11	9	1	12
Wallkill CDP.....	26	16	6	8	1	7	2,153	73	13	28	1	53
Watchtower CDP.....	22	5	5	10	0	12	1,947	252	6	141	0	62
Ulster town.....	290	175	77	70	9	49	11,412	555	114	339	10	244
East Kingston CDP.....	4	5	2	0	0	1	240	35	2	0	0	5
Hillside CDP.....	7	2	0	3	0	2	827	17	0	30	0	10
Hurley CDP (part).....	16	11	3	7	1	0	780	23	4	35	1	22
Lake Katrine CDP.....	70	35	14	27	5	14	2,241	108	19	73	5	36
Lincoln Park CDP.....	74	61	20	10	1	10	2,135	167	33	63	1	60
Wawarsing town.....	438	286	130	51	7	158	10,064	2,297	233	235	11	867
Cragmoor CDP.....	0	3	3	1	0	1	435	6	3	5	0	4
Ellenville village.....	241	164	56	17	4	84	3,059	730	110	115	7	403
Kerhonkson CDP (part).....	17	4	3	0	1	10	773	22	7	8	2	25
Napanoch CDP.....	29	12	20	1	1	7	1,079	52	27	7	1	45
Woodstock town.....	158	81	41	58	9	29	5,587	171	55	173	9	90
Woodstock CDP.....	66	42	20	14	6	12	1,945	96	31	40	6	54
Zena CDP.....	18	11	1	2	2	3	993	23	1	26	2	5
Warren County.....	864	359	387	159	26	87	64,255	949	531	615	34	295
Bolton town.....	24	4	9	9	3	1	2,302	9	10	18	4	8
Bolton Landing CDP.....	13	2	3	7	0	1	503	3	4	9	0	7
Chester town.....	26	9	18	1	0	1	3,311	24	23	13	0	13
Chestertown CDP.....	6	4	2	0	0	0	663	8	3	1	0	8
North Creek CDP (part).....	0	0	0	0	0	0	111	1	0	0	0	0
Pottersville CDP.....	4	4	3	0	0	0	419	5	3	4	0	0
Glens Falls city.....	320	177	113	59	6	21	14,236	437	151	154	6	81
Hague town.....	4	1	1	3	2	0	697	1	2	3	2	0
Horicon town.....	32	6	28	1	0	0	1,381	11	28	3	0	0
Johnsburg town.....	18	6	4	6	1	3	2,365	13	11	14	1	11
North Creek CDP (part).....	2	1	1	0	0	2	491	2	2	4	0	9
Lake George town.....	46	7	35	3	0	7	3,438	27	53	29	0	17
Lake George village.....	15	1	10	2	0	2	890	5	11	12	0	3
Lake Luzerne town.....	41	15	21	5	2	4	3,301	20	29	29	2	11
Lake Luzerne CDP.....	9	1	7	5	2	0	1,208	3	9	14	2	4
Queensbury town.....	271	112	113	58	5	33	27,232	365	164	306	12	125
Glens Falls North CDP.....	87	41	40	17	3	12	8,177	130	57	134	9	40
West Glens Falls CDP.....	95	44	38	15	1	12	6,934	95	51	64	1	29
Stony Creek town.....	17	8	9	2	3	9	749	13	11	6	3	10
Thurman town.....	24	0	22	1	0	1	1,207	3	28	4	0	1
Warrensburg town.....	41	14	14	11	4	7	4,036	26	21	36	4	18
Warrensburg CDP.....	32	14	10	9	4	4	3,060	22	13	27	4	15

Table 5.
Population for Selected Categories of Race: 2010—Con.

[For information on confidentiality protection, nonsampling error, and definitions, see Selected Appendixes at <www.census.gov/prod/cen2010/cph-1-a.pdf>]

State County County Subdivision Place	Race in combination with one or more other races						Race alone or in combination with one or more other races					
	White	Black or African American	American Indian and Alaska Native	Asian	Native Hawaiian and Other Pacific Islander	Some Other Race	White	Black or African American	American Indian and Alaska Native	Asian	Native Hawaiian and Other Pacific Islander	Some Other Race
Washington County.....	643	256	292	105	24	67	60,458	2,149	420	371	37	499
Argyle town.....	41	11	28	3	4	3	3,741	22	32	23	4	7
Argyle village.....	3	0	2	1	0	0	304	0	4	1	0	0
Cambridge town.....	13	4	7	6	1	0	1,984	14	10	22	1	7
Cambridge village (part).....	8	0	3	5	0	0	455	5	3	17	0	0
Dresden town.....	12	5	9	0	0	0	646	9	9	0	0	1
Easton town.....	19	10	16	1	0	0	2,270	32	22	4	0	31
Greenwich village (part).....	1	0	1	0	0	0	206	0	3	0	0	0
Fort Ann town.....	36	7	22	6	1	9	4,441	1,512	49	29	1	199
Fort Ann village.....	2	0	2	0	0	0	477	0	2	3	0	4
Fort Edward town.....	63	35	21	13	4	4	6,249	90	37	35	4	29
Fort Edward village.....	35	25	7	9	3	2	3,306	59	15	15	3	20
Granville town.....	47	19	27	6	0	4	6,570	42	48	40	0	23
Granville village.....	22	8	17	1	0	1	2,494	22	29	12	0	12
Greenwich town.....	49	13	16	25	0	0	4,873	38	21	55	3	5
Greenwich village (part).....	22	6	5	11	0	0	1,547	14	8	20	0	2
Hampton town.....	9	2	5	2	0	0	930	5	6	3	0	3
Hartford town.....	20	6	6	4	1	5	2,250	11	12	10	1	6
Hebron town.....	24	6	8	8	0	3	1,813	28	9	14	0	14
Jackson town.....	24	19	7	3	0	0	1,762	45	8	8	0	4
Kingsbury town.....	169	86	54	20	9	25	12,430	199	77	75	14	67
Hudson Falls village.....	124	67	28	19	7	23	7,145	150	33	49	8	38
Putnam town.....	5	0	4	1	0	0	609	0	4	1	0	0
Salem town.....	34	6	24	2	1	1	2,659	40	28	5	4	13
Salem village.....	16	5	9	1	1	0	930	19	9	3	1	0
White Creek town.....	40	6	25	3	2	7	3,303	23	29	23	2	19
Cambridge village (part).....	25	2	15	2	0	6	1,375	17	17	6	0	8
Whitehall town.....	38	21	13	2	1	6	3,928	39	19	24	3	71
Whitehall village.....	35	18	13	2	1	6	2,540	30	17	10	3	53
Wayne County.....	1,709	966	512	231	35	245	88,857	3,853	770	704	59	1,422
Arcadia town.....	396	270	84	32	8	79	13,119	919	132	110	17	398
Newark village.....	309	209	60	28	8	65	8,204	766	95	90	9	334
Butler town.....	25	11	11	7	0	11	1,935	77	16	10	0	61
Wolcott village (part).....	1	0	1	0	0	0	293	16	1	0	0	3
Galen town.....	127	97	26	8	2	7	4,107	234	36	19	2	28
Clyde village.....	84	72	9	5	0	4	1,971	166	14	15	0	16
Huron town.....	15	4	7	1	1	2	1,996	49	12	7	2	67
Lyons town.....	141	114	21	6	1	10	5,091	572	42	19	1	106
Lyons village.....	105	91	11	5	0	6	3,138	473	23	16	0	80
Macedon town.....	139	50	46	43	5	12	8,909	125	64	141	5	54
Macedon village.....	24	8	8	11	3	0	1,489	26	9	22	3	1
Marion town.....	52	23	18	9	1	12	4,641	63	28	20	1	52
Marion CDP.....	21	11	5	6	0	7	1,462	24	14	14	0	23
Ontario town.....	93	52	29	21	0	10	9,895	173	48	74	2	48
Ontario CDP.....	32	19	6	7	0	2	2,113	51	10	13	1	5
Palmyra town.....	96	43	35	18	3	16	7,808	110	65	56	8	35
Palmyra village.....	42	22	15	7	1	1	3,458	55	30	22	6	9
Rose town.....	52	13	35	9	2	6	2,312	26	48	14	2	28
North Rose CDP.....	19	7	15	4	2	2	612	12	18	5	2	14
Savannah town.....	32	10	15	1	0	8	1,682	37	18	7	0	19
Savannah CDP.....	2	1	1	0	0	0	550	7	3	0	0	0
Sodus town.....	230	152	62	13	9	30	7,337	866	89	43	14	287
Sodus village.....	78	54	23	6	0	5	1,448	340	36	17	0	61
Sodus Point village.....	23	16	6	0	2	4	860	43	6	3	3	13
Walworth town.....	126	43	42	36	1	19	9,243	128	51	115	3	46
Williamson town.....	117	51	41	25	1	15	6,569	278	66	56	1	141
Pultneyville CDP.....	12	4	1	8	0	0	686	11	5	9	0	0
Williamson CDP.....	69	33	30	5	0	9	2,293	158	33	18	0	67
Wolcott town.....	68	33	40	2	1	8	4,213	196	55	13	1	52
Red Creek village.....	2	0	2	0	0	0	518	7	7	2	0	0
Wolcott village (part).....	25	13	5	1	1	7	1,325	48	6	4	1	31
Westchester County.....	22,989	11,592	4,889	8,018	1,114	13,684	669,460	149,710	8,854	59,734	1,501	92,187
Bedford town.....	268	105	51	123	3	115	15,126	1,042	85	632	3	792
Bedford CDP.....	23	13	5	18	0	4	1,746	29	7	70	0	17
Bedford Hills CDP.....	87	39	19	19	1	47	2,296	187	30	159	1	439
Katonah CDP.....	27	12	5	18	0	14	1,490	54	8	62	0	104
Cortlandt town.....	965	432	220	351	42	346	36,108	2,661	284	1,855	50	1,878
Buchanan village.....	46	7	10	10	0	22	2,058	76	10	43	0	91
Croton-on-Hudson village.....	209	71	41	95	11	72	7,200	305	60	392	12	366
Crugers CDP.....	21	27	17	8	2	2	1,365	133	17	26	2	37
Montrose CDP.....	66	25	12	24	1	27	2,493	86	12	105	1	113
Verplanck CDP.....	38	11	12	3	0	25	1,583	35	15	35	0	106
Eastchester town.....	539	136	100	349	6	118	28,345	1,191	136	2,715	7	614
Bronxville village.....	121	21	21	80	3	15	5,830	110	23	408	3	82
Eastchester CDP.....	247	41	46	174	2	53	17,509	293	71	1,674	3	295
Tuckahoe village.....	171	74	33	95	1	50	5,006	788	42	633	1	237
Greenburgh town.....	1,820	942	429	970	83	794	63,005	12,045	630	10,180	116	5,058
Ardley village.....	60	23	13	40	0	17	3,526	128	13	790	0	73
Dobbs Ferry village.....	227	99	51	123	14	46	8,775	887	60	1,055	25	366

Table 5.
Population for Selected Categories of Race: 2010—Con.

[For information on confidentiality protection, nonsampling error, and definitions, see Selected Appendixes at <www.census.gov/prod/cen2010/cph-1-a.pdf>]

State County County Subdivision Place	Race in combination with one or more other races						Race alone or in combination with one or more other races					
	White	Black or African American	American Indian and Alaska Native	Asian	Native Hawaiian and Other Pacific Islander	Some Other Race	White	Black or African American	American Indian and Alaska Native	Asian	Native Hawaiian and Other Pacific Islander	Some Other Race
Westchester County—Con.												
Greenburgh town—Con.												
Elmsford village.....	131	82	44	31	7	102	2,294	1,037	71	520	7	943
Fairview CDP.....	67	91	47	14	0	60	563	1,895	60	116	9	605
Greenville CDP.....	113	18	15	109	9	25	5,332	125	20	1,687	9	93
Hartsdale CDP.....	78	41	16	56	8	22	3,915	331	32	939	12	178
Hastings-on-Hudson village.....	189	67	37	86	1	59	6,876	429	55	455	1	264
Irvington village.....	105	36	14	63	1	23	5,700	158	22	569	1	94
Tarrytown village.....	284	94	56	118	12	129	8,711	970	92	1,015	15	831
Harrison town.....	595	196	85	254	36	207	23,690	869	143	2,326	46	1,111
Harrison village.....	595	196	85	254	36	207	23,690	869	143	2,326	46	1,111
Lewisboro town.....	213	72	36	120	2	23	11,862	232	46	417	3	92
Golden's Bridge CDP.....	17	15	7	9	0	1	1,528	55	7	52	0	16
Mamaroneck town.....	684	187	85	280	19	300	25,194	1,045	133	1,416	31	2,131
Larchmont village.....	98	19	8	68	0	19	5,535	105	18	216	0	98
Mamaroneck village (part).....	338	96	51	91	13	221	8,645	634	85	532	23	1,812
Mount Kisco town.....	385	103	68	66	10	291	7,946	671	150	586	14	1,980
Mount Kisco village.....	385	103	68	66	10	291	7,946	671	150	586	14	1,980
Mount Pleasant town.....	871	266	132	340	56	479	35,698	2,662	243	2,453	67	3,704
Briarcliff Manor village (part).....	10	3	0	4	0	3	599	6	0	50	0	14
Hawthorne CDP.....	30	6	5	18	0	17	4,313	46	7	144	1	113
Pleasantville village.....	117	37	15	56	1	58	6,129	333	25	371	1	308
Sleepy Hollow village.....	414	144	68	71	44	323	6,436	757	150	392	45	2,639
Thornwood CDP.....	48	17	7	27	2	20	3,413	62	9	155	2	180
Valhalla CDP.....	79	11	9	40	0	24	2,797	53	13	239	1	141
Mount Vernon city.....	1,475	1,577	508	436	120	1,154	17,846	44,244	820	1,672	156	5,309
New Castle town.....	305	90	40	178	4	71	15,810	373	46	1,467	5	226
Chappaqua CDP.....	40	16	9	16	2	16	1,213	44	9	196	2	26
New Rochelle city.....	1,977	1,011	372	536	75	1,361	52,208	15,858	770	3,798	123	7,071
North Castle town.....	188	63	51	84	4	67	10,817	248	67	674	8	268
Armonk CDP.....	49	11	8	32	0	4	4,062	41	9	236	2	33
North Salem town.....	70	28	12	34	1	16	4,845	91	22	123	2	107
Peach Lake CDP (part).....	2	0	0	1	0	1	575	1	1	3	0	7
Ossining town.....	1,031	389	177	280	25	727	25,529	5,174	348	2,141	38	5,807
Briarcliff Manor village (part).....	118	49	9	70	4	47	6,325	311	15	570	6	134
Ossining village.....	831	312	162	175	21	639	14,506	4,614	307	1,238	30	5,479
Peekskill city.....	1,142	685	214	185	19	589	13,241	6,261	346	901	37	4,263
Pelham town.....	311	133	36	205	9	90	10,537	904	42	859	18	442
Pelham village.....	195	104	30	112	6	56	5,508	761	35	530	15	322
Pelham Manor village.....	116	29	6	93	3	34	5,029	143	7	329	3	120
Pound Ridge town.....	100	25	20	52	10	15	4,880	93	23	148	10	68
Scotts Corners CDP.....	9	2	1	4	0	2	690	10	1	11	0	8
Rye city.....	244	54	19	158	2	77	14,315	288	40	1,094	3	264
Rye town.....	1,481	410	242	240	35	1,167	33,720	2,659	544	1,746	48	9,049
Mamaroneck village (part).....	162	66	25	57	3	80	6,387	295	40	542	4	551
Port Chester village.....	1,173	310	205	107	31	1,018	18,872	2,186	476	703	42	8,146
Rye Brook village.....	146	34	12	76	1	69	8,461	178	28	501	2	352
Scarsdale town.....	280	57	23	258	12	62	14,476	317	29	2,483	16	203
Scarsdale village.....	280	57	23	258	12	62	14,476	317	29	2,483	16	203
Somers town.....	225	75	35	120	6	55	19,203	393	64	765	17	256
Heritage Hills CDP.....	23	7	4	15	1	2	3,827	58	8	97	3	9
Lincolndale CDP.....	25	13	2	11	0	2	1,473	26	3	31	0	15
Shenorock CDP.....	26	7	11	4	0	7	1,794	21	19	50	0	43
White Plains city.....	1,668	698	496	457	160	1,169	37,846	8,768	890	4,080	180	7,493
Yonkers city.....	5,597	3,626	1,338	1,697	361	4,170	114,948	40,198	2,801	13,253	483	33,020
Yorktown town.....	555	232	100	245	14	221	32,265	1,423	152	1,950	20	981
Crompond CDP.....	27	9	3	15	4	6	2,044	110	4	143	4	21
Jefferson Valley-Yorktown CDP.....	218	85	25	103	7	95	12,837	450	50	711	8	361
Lake Mohegan CDP.....	100	62	42	37	0	48	5,041	461	63	302	1	293
Shrub Oak CDP.....	49	23	6	17	1	21	1,839	91	7	79	1	56
Yorktown Heights CDP.....	28	7	7	8	0	9	1,601	57	7	105	0	41
Wyoming County.....												
Arcade town.....	353	117	146	69	7	67	38,955	2,492	272	229	14	579
Arcade village.....	47	11	24	12	0	10	4,143	27	39	31	0	19
Attica town.....	28	8	13	8	0	5	2,046	15	19	15	0	9
Attica village (part).....	36	9	19	5	1	6	4,999	2,293	62	42	2	342
Bennington town.....	28	9	16	2	0	1	2,368	15	20	16	0	28
Castile town.....	7	1	6	3	1	2	3,337	1	10	9	1	11
Castile village.....	33	11	19	1	0	2	2,868	25	25	3	0	18
Perry village (part).....	7	3	1	1	0	2	1,008	6	3	3	0	2
Covington town.....	1	1	0	0	0	0	435	4	0	0	0	0
Eagle town.....	8	2	4	2	0	0	1,222	6	7	4	0	1
Bliss CDP.....	7	4	2	1	0	2	1,171	18	4	4	0	3
Gainesville town.....	1	0	1	1	0	1	517	8	1	2	0	1
Gainesville village.....	20	5	10	4	0	3	2,158	9	14	6	1	16
Silver Springs village.....	1	0	0	1	0	0	229	0	0	1	0	0
Genesee Falls town.....	13	5	6	2	0	2	774	7	8	2	0	6
Java town.....	2	0	2	0	0	0	431	0	2	6	0	1
Strykersville CDP (part).....	3	0	0	3	0	0	2,036	0	4	9	2	9
Middlebury town.....	0	0	0	0	0	0	63	0	0	0	0	0
	22	13	4	2	2	2	1,425	16	5	3	2	13

Table 5.

Population for Selected Categories of Race: 2010—Con.

[For information on confidentiality protection, nonsampling error, and definitions, see Selected Appendixes at <www.census.gov/prod/cen2010/cph-1-a.pdf>]

State County County Subdivision Place	Race in combination with one or more other races						Race alone or in combination with one or more other races					
	White	Black or African American	American Indian and Alaska Native	Asian	Native Hawaiian and Other Pacific Islander	Some Other Race	White	Black or African American	American Indian and Alaska Native	Asian	Native Hawaiian and Other Pacific Islander	Some Other Race
Wyoming County—Con.												
Middlebury town—Con.												
Wyoming village.....	4	3	0	1	0	0	428	5	0	1	0	4
Orangeville town.....	5	3	1	1	0	0	1,323	5	5	3	2	22
Perry town.....	57	21	11	20	2	16	4,498	44	24	36	2	76
Perry village (part).....	42	18	9	15	2	9	3,172	39	19	24	2	27
Pike town.....	9	4	4	1	0	0	1,097	6	11	7	0	2
Pike CDP.....	2	2	0	0	0	0	370	2	0	1	0	0
Sheldon town.....	26	14	5	1	0	6	2,400	15	9	3	1	7
Strykersville CDP (part).....	9	0	3	0	0	6	579	1	4	1	1	7
Warsaw town.....	67	19	32	12	1	18	4,969	26	46	62	1	37
Warsaw village.....	49	10	24	5	1	16	3,415	17	36	35	1	24
Wethersfield town.....	4	0	3	1	0	0	878	1	5	1	0	2
Yates County.....	256	113	106	27	12	40	24,903	316	144	124	16	130
Barrington town.....	9	1	2	2	0	4	1,669	7	6	3	0	5
Benton town.....	25	12	7	3	1	4	2,806	23	8	11	1	14
Penn Yan village (part).....	3	1	0	1	0	1	515	2	0	4	0	1
Italy town.....	11	1	5	3	0	2	1,134	4	5	5	0	4
Jerusalem town.....	37	21	9	2	1	6	4,359	72	20	30	4	22
Keuka Park CDP.....	10	9	0	1	1	1	1,073	50	7	5	1	12
Penn Yan village (part).....	1	0	1	0	0	0	76	0	1	0	0	0
Middlesex town.....	9	4	3	2	0	0	1,479	8	5	11	0	1
Milo town.....	100	56	43	2	2	14	6,862	119	53	31	2	54
Penn Yan village (part).....	90	51	38	2	2	14	4,438	107	47	28	2	47
Potter town.....	19	4	7	6	1	3	1,842	17	9	8	1	8
Rushville village (part).....	10	3	3	6	0	0	457	6	5	6	0	1
Starkey town.....	30	11	18	6	7	4	3,486	54	24	20	8	19
Dundee village.....	7	3	1	3	5	1	1,693	19	3	9	6	5
Torrey town.....	16	3	12	1	0	3	1,266	12	14	5	0	3
Dresden village.....	7	0	7	0	0	0	304	0	9	2	0	0

Table 6.

Population for Selected Categories of Race: 2010

[For information on confidentiality protection, nonsampling error, and definitions, see Selected Appendixes at <www.census.gov/prod/cen2010/cph-1-a.pdf>]

State County Place and County Subdivision	Race in combination with one or more other races						Race alone or in combination with one or more other races					
	White	Black or African American	American Indian and Alaska Native	Asian	Native Hawaiian and Other Pacific Islander	Some Other Race	White	Black or African American	American Indian and Alaska Native	Asian	Native Hawaiian and Other Pacific Islander	Some Other Race
New York.....	414,300	260,750	114,152	159,250	27,657	242,825	13,155,274	3,334,550	221,058	1,579,494	36,423	1,684,388
COUNTY												
Albany County.....	6,372	4,467	1,672	1,932	235	1,222	244,245	43,076	2,326	16,511	333	5,966
Allegany County.....	520	208	219	151	11	59	47,605	732	332	603	20	265
Bronx County.....	41,162	36,422	13,751	9,476	4,925	47,123	427,659	541,622	32,011	59,085	6,213	398,134
Broome County.....	4,565	2,885	1,268	1,128	161	587	181,009	12,499	1,664	8,193	243	2,499
Cattaraugus County.....	1,279	595	636	160	21	105	75,918	1,619	3,079	688	36	410
Cayuga County.....	1,336	857	420	154	36	139	75,378	4,052	703	544	67	793
Chautauqua County.....	2,559	1,513	773	257	64	517	127,434	4,710	1,462	945	100	3,186
Chemung County.....	2,238	1,563	579	277	36	214	81,009	7,391	812	1,334	56	763
Chenango County.....	629	217	281	111	21	75	49,525	562	453	315	27	280
Clinton County.....	1,102	495	461	249	39	110	77,099	3,704	747	1,147	58	650
Columbia County.....	1,183	715	353	218	27	146	58,319	3,570	476	1,220	45	829
Cortland County.....	796	371	317	159	25	89	47,697	1,131	454	575	30	360
Delaware County.....	566	261	235	133	23	87	46,241	1,040	366	500	35	481
Dutchess County.....	6,532	4,081	1,755	1,783	248	1,864	244,919	33,599	2,648	12,220	356	12,209
Erie County.....	13,985	9,118	4,202	3,835	495	2,731	749,229	133,049	10,110	27,624	714	16,158
Essex County.....	436	140	244	61	22	90	37,536	1,213	370	324	31	410
Franklin County.....	584	135	390	104	13	39	44,021	3,262	4,187	323	23	424
Fulton County.....	736	373	240	133	48	80	53,684	1,433	356	454	61	376
Genesee County.....	976	631	318	137	23	101	56,763	2,243	997	494	27	676
Greene County.....	772	446	261	132	24	109	45,212	3,272	406	523	43	660
Hamilton County.....	50	5	47	5	0	6	4,755	40	58	29	4	10
Herkimer County.....	746	379	241	113	12	102	63,066	1,079	398	445	23	322
Jefferson County.....	2,930	1,490	897	735	231	467	105,977	7,366	1,483	2,253	529	2,135
Kings County.....	48,551	36,082	13,047	22,213	4,541	34,453	1,120,592	896,165	26,571	284,489	5,784	253,682
Lewis County.....	221	81	104	39	14	30	26,686	265	157	114	30	86
Livingston County.....	882	334	340	234	35	134	62,245	1,932	527	1,019	53	629
Madison County.....	904	413	354	210	26	102	70,644	1,763	878	793	43	372
Monroe County.....	15,500	11,134	4,224	4,394	647	3,997	582,035	124,305	6,360	28,675	874	22,882
Montgomery County.....	863	496	239	99	37	306	46,382	1,447	408	468	56	2,517
Nassau County.....	23,241	10,181	4,842	11,565	1,221	14,997	1,000,818	159,230	8,027	113,831	1,557	90,208
New York County.....	45,791	26,306	10,746	20,170	2,854	27,093	956,864	272,993	19,415	199,722	3,727	202,789
Niagara County.....	4,238	2,781	1,574	584	96	404	195,911	17,632	3,859	2,407	158	1,512
Oneida County.....	4,280	2,757	1,087	869	189	863	208,959	17,445	1,692	7,434	258	4,270
Onondaga County.....	11,165	7,764	3,672	2,421	386	1,666	390,050	58,984	7,490	16,875	534	7,145
Ontario County.....	1,663	910	500	360	59	260	102,741	3,342	776	1,486	83	1,456
Orange County.....	9,419	6,110	2,703	2,385	309	3,589	297,221	44,056	4,451	11,280	434	28,204
Orleans County.....	769	442	280	80	26	112	39,297	2,965	527	259	35	679
Oswego County.....	1,484	559	680	263	49	221	119,116	1,531	1,200	986	65	871
Otsego County.....	925	440	376	220	32	159	59,860	1,506	497	894	50	572
Putnam County.....	1,753	617	432	560	83	646	92,223	2,967	607	2,442	118	3,479
Queens County.....	55,555	35,668	14,669	41,080	6,161	55,795	941,608	462,351	30,033	552,867	7,691	344,187
Rensselaer County.....	3,483	2,282	888	776	89	463	143,012	12,620	1,273	4,293	123	2,246
Richmond County.....	9,002	5,157	2,024	3,592	470	5,015	350,679	55,014	3,719	38,756	683	33,021
Rockland County.....	5,804	3,428	1,339	2,213	408	3,070	234,099	40,486	2,250	21,506	538	21,229
St. Lawrence County.....	1,406	475	766	281	59	175	106,470	2,895	1,901	1,366	95	845
Saratoga County.....	3,406	1,431	989	1,160	118	418	210,587	4,700	1,377	5,079	162	1,583
Schenectady County.....	4,305	3,282	1,194	1,627	286	1,433	127,516	17,992	1,769	6,587	391	6,797
Schoharie County.....	416	168	203	71	21	59	31,818	603	273	288	27	229
Schuyler County.....	232	85	114	35	1	27	18,035	244	161	88	5	64
Seneca County.....	443	205	177	47	6	66	33,034	1,812	281	291	8	306
Steuben County.....	1,328	618	535	191	31	129	95,643	2,158	765	1,352	48	472
Suffolk County.....	28,566	14,347	7,169	8,887	1,111	14,780	1,234,863	125,571	12,535	59,859	1,606	97,745
Sullivan County.....	1,916	1,168	596	320	63	651	65,476	8,207	950	1,395	87	3,880
Tioga County.....	545	206	220	103	25	71	50,101	581	306	475	40	217
Tompkins County.....	2,931	1,391	799	1,226	115	366	86,872	5,411	1,159	9,963	160	1,541
Ulster County.....	4,445	2,662	1,378	923	131	1,023	162,629	13,644	1,975	4,029	165	5,565
Warren County.....	864	359	387	159	26	87	64,255	949	531	615	34	295
Washington County.....	643	256	292	105	24	67	60,458	2,149	420	371	37	499
Wayne County.....	1,709	966	512	231	35	245	88,857	3,853	770	704	59	1,422
Westchester County.....	22,989	11,592	4,889	8,018	1,114	13,684	669,460	149,710	8,854	59,734	1,501	92,187
Wyoming County.....	353	117	146	69	7	67	38,955	2,492	272	229	14	579
Yates County.....	256	113	106	27	12	40	24,903	316	144	124	16	130
PLACE AND COUNTY SUBDIVISION												
Accord CDP, Ulster County.....	13	4	5	2	0	3	526	19	11	7	1	12
Adams village, Jefferson County.....	20	12	11	2	0	0	1,748	25	12	10	0	3
Adams town, Jefferson County.....	56	19	34	12	7	1	5,053	62	44	31	11	9
Adams Center CDP, Jefferson County.....	27	3	18	7	7	0	1,525	27	20	14	11	4
Addison village, Steuben County.....	17	6	2	10	2	1	1,726	15	5	23	2	11
Addison town, Steuben County.....	45	15	25	12	2	1	2,548	25	31	29	2	12
Aiton village, Chenango County.....	5	0	3	0	0	2	813	2	3	6	0	3

Table 6.

Population for Selected Categories of Race: 2010—Con.

[For information on confidentiality protection, nonsampling error, and definitions, see Selected Appendixes at <www.census.gov/prod/cen2010/cph-1-a.pdf>]

State County Place and County Subdivision	Race in combination with one or more other races						Race alone or in combination with one or more other races					
	White	Black or African American	American Indian and Alaska Native	Asian	Native Hawaiian and Other Pacific Islander	Some Other Race	White	Black or African American	American Indian and Alaska Native	Asian	Native Hawaiian and Other Pacific Islander	Some Other Race
PLACE AND COUNTY SUBDIVISION—Con.												
Afton town, Chenango County.....	30	12	15	2	0	3	2,808	25	29	13	0	7
Airmont village, Rockland County.....	154	86	47	76	7	43	7,604	482	77	511	11	164
Akron village, Erie County.....	34	7	27	7	0	2	2,796	20	69	15	0	8
Alabama town, Genesee County.....	23	11	13	1	0	2	1,809	27	40	2	0	16
Albany city, Albany County.....	2,822	2,459	825	698	125	678	58,605	32,569	1,120	5,588	180	3,778
Albertson CDP, Nassau County.....	107	19	9	108	11	47	3,756	34	16	1,365	11	158
Albion village, Orleans County.....	204	149	30	16	6	33	5,271	707	63	57	9	171
Albion town, Orleans County.....	203	135	44	16	6	31	6,662	1,629	97	62	8	228
Albion town, Oswego County.....	31	8	21	11	0	5	2,037	17	32	17	0	9
Alden village, Erie County.....	15	6	8	1	1	0	2,551	20	16	32	1	1
Alden town, Erie County.....	62	27	25	7	3	7	9,495	1,191	58	52	3	132
Alexander village, Genesee County.....	8	5	0	3	0	0	502	6	0	9	0	0
Alexander town, Genesee County.....	29	11	10	7	0	2	2,494	20	12	14	0	24
Alexandria town, Jefferson County.....	34	13	15	3	4	2	4,006	39	24	12	4	12
Alexandria Bay village, Jefferson County.....	11	3	7	3	1	0	1,053	13	9	9	1	6
Alfred village, Allegany County.....	83	53	21	37	3	16	3,599	348	30	228	5	79
Alfred town, Allegany County.....	94	55	25	46	3	18	4,643	351	34	253	5	81
Allegany village, Cattaraugus County.....	13	4	5	1	0	4	1,758	8	6	41	0	17
Allegany town, Cattaraugus County.....	99	51	28	21	2	16	7,627	202	53	175	3	55
Allegany Reservation, Cattaraugus County..	31	1	30	0	0	0	373	5	670	0	0	3
Allen town, Allegany County.....	5	1	5	0	0	0	445	1	5	1	0	2
Alma town, Allegany County.....	14	3	13	0	0	0	836	4	13	2	1	2
Almond village.....	9	4	7	3	0	0	463	4	7	6	0	0
Allegany County (part).....	9	4	7	3	0	0	415	4	7	3	0	0
Steuben County (part).....	0	0	0	0	0	0	48	0	0	3	0	0
Almond town, Allegany County.....	18	8	9	8	0	2	1,619	10	11	16	0	2
Altamont village, Albany County.....	11	7	1	3	0	4	1,671	19	4	25	0	14
Altmar village, Oswego County.....	3	0	7	5	0	1	395	4	9	5	0	2
Altona CDP, Clinton County.....	6	3	3	0	0	0	469	243	7	3	0	14
Altona town, Clinton County.....	36	10	19	6	1	0	2,602	256	36	10	2	17
Amagansett CDP, Suffolk County.....	3	5	4	2	0	4	1,078	18	6	24	0	48
Amboy town, Oswego County.....	16	8	10	1	0	1	1,243	11	18	4	0	5
Amenia CDP, Dutchess County.....	25	19	1	0	0	5	865	54	7	14	0	40
Amenia town, Dutchess County.....	106	54	33	8	4	19	4,060	237	50	71	5	129
Ames village, Montgomery County.....	0	0	0	0	0	0	144	0	0	0	0	1
Amherst town, Erie County.....	1,881	937	396	1,008	68	324	104,439	7,946	616	10,683	94	990
Amity town, Allegany County.....	29	12	21	0	0	2	2,239	55	28	6	0	13
Amityville village, Suffolk County.....	188	100	53	56	10	100	7,972	1,022	79	225	10	487
Amsterdam city, Montgomery County.....	549	346	116	47	23	242	15,512	1,058	219	212	30	2,274
Amsterdam town, Montgomery County.....	42	25	11	6	2	15	5,391	74	21	50	3	78
Ancram town, Columbia County.....	13	0	11	0	0	2	1,529	22	13	10	0	12
Andes CDP, Delaware County.....	1	2	1	0	0	0	244	4	2	2	0	2
Andes town, Delaware County.....	8	2	6	4	0	4	1,255	14	8	19	0	17
Andover village, Allegany County.....	12	9	2	0	0	2	1,030	12	3	1	0	9
Andover town, Allegany County.....	21	11	4	5	1	5	1,807	17	5	8	3	14
Angelica village, Allegany County.....	4	0	4	0	0	0	855	0	7	10	0	1
Angelica town, Allegany County.....	9	2	4	3	0	0	1,381	4	8	17	0	2
Angola village, Erie County.....	35	14	22	3	1	2	2,055	26	67	5	1	12
Angola on the Lake CDP, Erie County.....	17	4	12	0	0	3	1,640	12	36	1	0	4
Annsville town, Oneida County.....	29	14	11	2	0	4	2,943	48	19	21	0	11
Antwerp village, Jefferson County.....	14	3	5	3	0	6	663	15	7	3	0	14
Antwerp town, Jefferson County.....	26	7	11	3	1	7	1,816	21	13	4	1	19
Apalachin CDP, Tioga County.....	9	4	5	1	0	1	1,108	7	6	8	0	12
Aquebogue CDP, Suffolk County.....	20	11	4	3	1	5	2,231	114	5	8	14	88
Arcade village, Wyoming County.....	28	8	13	8	0	5	2,046	15	19	15	0	9
Arcade town, Wyoming County.....	47	11	24	12	0	10	4,143	27	39	31	0	19
Arcadia town, Wayne County.....	396	270	84	32	8	79	13,119	919	132	110	17	398
Ardley village, Westchester County.....	60	23	13	40	0	17	3,526	128	13	790	0	73
Argyle village, Washington County.....	3	0	2	1	0	0	304	0	4	1	0	0
Argyle town, Washington County.....	41	11	28	3	4	3	3,741	22	32	23	4	7
Arietta town, Hamilton County.....	1	0	1	0	0	0	300	0	1	3	1	0
Arkport village, Steuben County.....	5	0	1	2	2	0	837	1	2	6	2	1
Arkwright town, Chautauqua County.....	6	1	3	4	0	0	1,050	5	5	6	0	3
Arlington CDP, Dutchess County.....	201	124	61	71	5	33	2,776	788	97	398	5	254
Armonk CDP, Westchester County.....	49	11	8	32	0	4	4,062	41	9	236	2	33
Asharoken village, Suffolk County.....	9	0	0	9	0	0	636	1	1	22	0	3
Ashford town, Cattaraugus County.....	12	6	3	2	0	2	2,098	29	10	5	0	3
Ashland town, Chemung County.....	29	5	16	6	0	3	1,669	15	20	11	0	10
Ashland town, Greene County.....	8	4	2	2	0	0	774	7	6	4	0	1
Athens village, Greene County.....	21	13	3	4	0	3	1,621	45	3	11	0	10
Athens town, Greene County.....	64	36	20	10	0	6	3,940	109	23	53	3	29
Atlantic Beach village, Nassau County.....	12	5	1	5	1	2	1,839	17	1	23	1	23

Table 6.
Population for Selected Categories of Race: 2010—Con.

[For information on confidentiality protection, nonsampling error, and definitions, see Selected Appendixes at <www.census.gov/prod/cen2010/cph-1-a.pdf>]

State County Place and County Subdivision	Race in combination with one or more other races						Race alone or in combination with one or more other races					
	White	Black or African American	American Indian and Alaska Native	Asian	Native Hawaiian and Other Pacific Islander	Some Other Race	White	Black or African American	American Indian and Alaska Native	Asian	Native Hawaiian and Other Pacific Islander	Some Other Race
PLACE AND COUNTY SUBDIVISION—Con.												
Attica village.....	33	12	18	3	0	1	2,490	24	22	17	0	28
Genesee County (part).....	5	3	2	1	0	0	122	9	2	1	0	0
Wyoming County (part).....	28	9	16	2	0	1	2,368	15	20	16	0	28
Attica town, Wyoming County.....	36	9	19	5	1	6	4,999	2,293	62	42	2	342
Auburn city, Cayuga County.....	795	639	170	54	21	81	24,684	2,985	277	222	30	394
Augusta town, Oneida County.....	22	7	9	1	1	8	1,985	25	10	9	4	11
Aurelius town, Cayuga County.....	26	9	9	5	1	2	2,745	23	23	15	6	6
Aurora village, Cayuga County.....	16	11	11	4	2	3	675	35	12	17	2	12
Aurora town, Erie County.....	109	35	34	44	6	12	13,609	76	44	127	8	44
Au Sable town, Clinton County.....	51	20	23	7	2	3	3,092	47	29	24	2	6
Au Sable Forks CDP, Clinton County.....	4	2	2	3	0	0	557	2	3	3	0	0
Austerlitz town, Columbia County.....	18	9	9	3	0	3	1,615	21	12	20	0	7
Ava town, Oneida County.....	3	0	3	0	0	0	671	1	6	1	0	0
Averill Park CDP, Rensselaer County.....	25	16	10	8	0	0	1,670	26	10	18	0	3
Avoca village, Steuben County.....	15	0	11	4	1	3	928	6	13	5	1	11
Avoca town, Steuben County.....	26	6	17	5	1	3	2,227	17	26	8	2	15
Avon village, Livingston County.....	53	22	15	16	3	10	3,293	66	25	44	3	26
Avon town, Livingston County.....	112	37	51	23	3	19	6,936	107	71	92	4	82
Babylon village, Suffolk County.....	195	83	28	102	3	94	11,380	328	43	366	3	307
Babylon town, Suffolk County.....	4,269	2,540	1,175	1,395	221	2,429	157,336	37,421	1,894	7,919	272	15,030
Bainbridge village, Chenango County.....	11	4	1	6	0	2	1,335	7	3	10	0	12
Bainbridge town, Chenango County.....	29	6	16	9	0	3	3,264	14	23	24	0	15
Baiting Hollow CDP, Suffolk County.....	7	4	1	1	0	3	1,597	19	3	13	1	17
Baldwin town, Chemung County.....	13	2	10	1	0	0	810	15	13	3	0	4
Baldwin CDP, Nassau County.....	641	543	127	219	25	387	12,358	8,849	226	1,222	30	2,359
Baldwin Harbor CDP, Nassau County.....	170	156	22	87	23	104	5,133	2,309	33	482	23	411
Baldwinsville village, Onondaga County.....	88	35	31	32	1	5	7,167	101	70	102	1	35
Ballston town, Saratoga County.....	137	65	41	26	5	17	9,530	176	59	124	6	31
Ballston Spa village, Saratoga County.....	144	55	37	40	16	20	5,225	120	50	96	19	65
Balmville CDP, Orange County.....	111	63	12	29	2	51	2,433	569	21	113	2	177
Bangor town, Franklin County.....	31	6	16	7	0	4	2,197	13	28	9	0	9
Bardonia CDP, Rockland County.....	57	29	4	33	2	22	3,520	114	10	476	2	61
Barker town, Broome County.....	63	15	33	7	2	8	2,678	37	37	23	2	20
Barker village, Niagara County.....	5	8	3	0	0	2	523	9	8	0	0	3
Barneveld village, Oneida County.....	1	0	0	1	0	0	279	1	3	2	0	0
Barnum Island CDP, Nassau County.....	44	11	6	13	4	43	2,145	52	12	78	6	187
Barre town, Orleans County.....	27	8	8	8	0	5	1,946	27	21	25	1	33
Barrington town, Yates County.....	9	1	2	2	0	4	1,669	7	6	3	0	5
Barton town, Tioga County.....	103	37	53	2	1	12	8,748	83	78	33	1	20
Batavia city, Genesee County.....	466	353	130	47	8	32	14,297	1,190	194	173	12	128
Batavia town, Genesee County.....	64	38	19	8	0	7	6,123	450	53	115	0	137
Bath village, Steuben County.....	112	57	44	3	2	14	5,533	232	63	39	2	36
Bath town, Steuben County.....	153	82	57	6	2	16	11,900	435	89	65	4	48
Baxter Estates village, Nassau County.....	26	0	47	12	0	67	836	13	52	72	0	102
Bay Park CDP, Nassau County.....	16	0	6	6	2	5	2,143	6	6	44	3	28
Bayport CDP, Suffolk County.....	79	49	13	29	4	35	8,498	177	21	180	5	123
Bay Shore CDP, Suffolk County.....	808	607	251	178	30	440	16,866	5,777	424	1,033	41	3,409
Bayville village, Nassau County.....	86	22	11	39	2	31	6,424	41	40	151	2	110
Baywood CDP, Suffolk County.....	221	111	54	58	7	146	4,909	1,202	114	349	9	1,081
Beacon city, Dutchess County.....	550	461	158	87	16	208	10,437	4,073	212	340	16	1,247
Beaver Dam Lake CDP, Orange County.....	19	8	6	9	2	4	2,065	80	12	43	3	64
Bedford CDP, Westchester County.....	23	13	5	18	0	4	1,746	29	7	70	0	17
Bedford town, Westchester County.....	268	105	51	123	3	115	15,126	1,042	85	632	3	792
Bedford Hills CDP, Westchester County.....	87	39	19	19	1	47	2,296	187	30	159	1	439
Beekman town, Dutchess County.....	212	92	57	85	5	41	12,063	1,811	91	485	7	420
Beekmantown town, Clinton County.....	45	35	18	6	0	1	5,430	99	29	28	0	16
Belfast CDP, Allegany County.....	15	3	7	4	1	2	818	9	9	13	1	4
Belfast town, Allegany County.....	29	3	18	4	2	4	1,640	9	22	14	2	7
Bellerose village, Nassau County.....	18	7	0	18	5	7	1,057	49	4	70	5	36
Bellerose Terrace CDP, Nassau County.....	46	22	19	46	0	33	1,133	207	22	663	0	262
Belle Terre village, Suffolk County.....	10	0	1	9	3	1	743	10	2	35	3	11
Belleville CDP, Jefferson County.....	1	0	1	0	0	0	225	0	1	1	0	0
Bellmont town, Franklin County.....	11	1	7	2	1	2	1,411	6	17	8	1	3
Bellmore CDP, Nassau County.....	190	52	32	82	5	64	15,334	218	48	564	5	265
Bellport village, Suffolk County.....	35	13	14	9	0	5	1,998	48	22	36	0	18
Belmont village, Allegany County.....	18	8	13	0	0	0	956	14	18	1	0	0
Bemus Point village, Chautauqua County.....	4	3	1	0	0	0	355	3	1	8	0	1
Bennington town, Wyoming County.....	7	1	6	3	1	2	3,337	1	10	9	1	11
Benson town, Hamilton County.....	12	0	12	0	0	0	191	0	13	0	0	0
Benton town, Yates County.....	25	12	7	3	1	4	2,806	23	8	11	1	14
Bergen village, Genesee County.....	18	9	4	5	0	4	1,153	13	4	16	0	10
Bergen town, Genesee County.....	37	15	9	12	0	5	3,069	33	13	30	0	14

Table 6.

Population for Selected Categories of Race: 2010—Con.

[For information on confidentiality protection, nonsampling error, and definitions, see Selected Appendixes at <www.census.gov/prod/cen2010/cph-1-a.pdf>]

State County Place and County Subdivision	Race in combination with one or more other races						Race alone or in combination with one or more other races					
	White	Black or African American	American Indian and Alaska Native	Asian	Native Hawaiian and Other Pacific Islander	Some Other Race	White	Black or African American	American Indian and Alaska Native	Asian	Native Hawaiian and Other Pacific Islander	Some Other Race
PLACE AND COUNTY SUBDIVISION—Con.												
Berkshire town, Tioga County.....	7	4	6	0	3	1	1,391	11	7	8	3	3
Berlin town, Rensselaer County.....	34	14	18	5	0	1	1,863	16	21	8	0	9
Berne town, Albany County.....	25	7	9	7	1	3	2,757	26	10	22	1	5
Bethany town, Genesee County.....	24	11	10	3	0	2	1,720	21	12	16	0	22
Bethel town, Sullivan County.....	91	48	42	15	2	28	3,873	202	59	54	2	185
Bethlehem town, Albany County.....	483	204	134	240	14	64	31,426	1,088	180	1,307	18	229
Bethpage CDP, Nassau County.....	198	50	24	128	11	77	15,114	151	48	1,025	11	330
Big Flats CDP, Chemung County.....	47	9	13	31	4	6	5,015	86	26	184	6	16
Big Flats town, Chemung County.....	82	20	31	41	6	11	7,355	151	44	248	8	24
Billington Heights CDP, Erie County.....	15	7	1	7	0	0	1,669	9	2	17	0	3
Binghamton city, Broome County.....	1,847	1,402	429	358	73	257	38,620	6,808	579	2,336	91	1,213
Binghamton town, Broome County.....	65	31	10	22	2	2	4,776	102	11	107	2	11
Binghamton University CDP, Broome County.....	150	51	27	105	17	41	4,196	515	36	1,389	18	228
Birdsall town, Allegany County.....	0	0	0	0	0	0	221	0	0	0	0	0
Black Brook town, Clinton County.....	19	6	10	5	0	1	1,484	9	17	7	0	1
Black River village, Jefferson County.....	42	11	14	22	0	2	1,250	70	17	48	2	8
Blasdell village, Erie County.....	41	21	5	9	0	8	2,483	57	16	20	0	19
Blauvelt CDP, Rockland County.....	118	41	11	53	7	36	4,944	190	21	437	8	225
Bleecker town, Fulton County.....	1	0	1	0	0	0	522	0	2	1	0	9
Blenheim town, Schoharie County.....	7	3	4	0	0	0	374	6	4	0	0	0
Bliss CDP, Wyoming County.....	1	0	1	1	0	1	517	8	1	2	0	1
Blodgett Mills CDP, Cortland County.....	1	0	1	0	0	0	301	0	3	0	0	0
Bloomfield village, Ontario County.....	27	12	9	4	0	3	1,328	25	23	7	0	6
Bloomingburg village, Sullivan County.....	16	8	16	4	0	8	370	27	18	8	0	25
Blooming Grove town, Orange County.....	398	225	142	122	5	130	15,637	1,346	238	527	6	819
Bloomville CDP, Delaware County.....	4	2	1	0	0	1	209	4	2	1	0	1
Blue Point CDP, Suffolk County.....	46	15	9	9	0	19	4,597	51	18	88	1	67
Bohemia CDP, Suffolk County.....	124	35	21	37	0	66	9,685	137	30	269	1	201
Bolivar village, Allegany County.....	7	0	7	0	0	0	1,029	11	11	3	0	0
Bolivar town, Allegany County.....	13	4	8	1	0	0	2,161	17	15	9	0	0
Bolton town, Warren County.....	24	4	9	9	3	1	2,302	9	10	18	4	8
Bolton Landing CDP, Warren County.....	13	2	3	7	0	1	503	3	4	9	0	7
Bombay town, Franklin County.....	21	5	19	5	0	0	1,101	15	249	16	0	1
Boonville village, Oneida County.....	5	0	4	1	0	0	2,060	1	11	2	0	3
Boonville town, Oneida County.....	27	9	9	7	2	3	4,518	17	17	20	4	8
Boston town, Erie County.....	52	19	19	11	0	9	7,946	29	38	36	2	30
Bovina town, Delaware County.....	9	1	3	4	0	1	616	6	4	15	0	1
Boylston town, Oswego County.....	5	0	4	1	0	0	546	0	5	3	0	0
Bradford town, Steuben County.....	10	4	4	2	0	0	851	5	6	3	0	0
Brandon town, Franklin County.....	7	1	9	5	1	1	565	2	12	7	1	3
Brant town, Erie County.....	24	6	18	7	0	1	1,939	26	113	8	0	7
Brasher town, St. Lawrence County.....	47	15	41	6	1	9	2,402	19	116	11	1	23
Brasher Falls CDP, St. Lawrence County.....	12	1	6	3	0	2	654	2	11	5	0	9
Breesport CDP, Chemung County.....	2	0	0	1	0	3	611	2	6	4	0	6
Brentwood CDP, Suffolk County.....	2,642	1,092	425	351	105	2,448	31,986	11,026	1,135	1,544	134	18,446
Brewerton CDP.....	72	38	23	13	1	7	3,913	90	46	44	1	15
Onondaga County (part).....	67	38	20	12	0	6	3,136	81	39	39	0	13
Oswego County (part).....	5	0	3	1	1	1	777	9	7	5	1	2
Brewster village, Putnam County.....	76	17	22	14	11	55	1,886	87	37	96	24	361
Brewster Hill CDP, Putnam County.....	36	21	7	5	0	11	1,958	63	7	50	1	52
Briarcliff Manor village, Westchester County.....	128	52	9	74	4	50	6,924	317	15	620	6	148
Bridgehampton CDP, Suffolk County.....	20	6	1	9	0	7	1,359	242	7	30	0	140
Bridgeport CDP.....	20	17	11	4	3	1	1,440	37	21	16	3	3
Madison County (part).....	1	1	0	0	0	0	329	1	1	3	0	0
Onondaga County (part).....	19	16	11	4	3	1	1,111	36	20	13	3	3
Bridgewater village, Oneida County.....	4	0	2	2	0	0	459	1	3	5	0	6
Bridgewater town, Oneida County.....	15	4	6	4	0	2	1,486	20	8	11	0	13
Brighton town, Franklin County.....	13	6	8	0	0	3	1,381	33	14	12	1	9
Brighton town, Monroe County.....	734	317	157	476	17	133	29,937	2,177	210	4,813	29	400
Brighton CDP, Monroe County.....	734	317	157	476	17	133	29,937	2,177	210	4,813	29	400
Brightwaters village, Suffolk County.....	46	24	8	26	1	9	2,971	71	9	76	1	36
Brinckerhoff CDP, Dutchess County.....	43	26	11	18	3	13	2,551	187	15	130	3	73
Bristol town, Ontario County.....	9	5	6	4	0	3	2,275	23	16	10	0	5
Broadalbin village, Fulton County.....	22	10	10	2	0	1	1,293	30	10	14	2	1
Broadalbin town, Fulton County.....	60	20	29	3	0	9	5,174	56	46	30	2	13
Brockport village, Monroe County.....	129	86	46	34	9	28	7,803	408	70	141	14	105
Brocton village, Chautauqua County.....	25	9	8	2	1	6	1,453	12	20	5	1	21
Bronx borough, Bronx County.....	41,162	36,422	13,751	9,476	4,925	47,123	427,659	541,622	32,011	59,085	6,213	398,134
Bronxville village, Westchester County.....	121	21	21	80	3	15	5,830	110	23	408	3	82

Table 6.

Population for Selected Categories of Race: 2010—Con.

[For information on confidentiality protection, nonsampling error, and definitions, see Selected Appendixes at <www.census.gov/prod/cen2010/cph-1-a.pdf>]

State County Place and County Subdivision	Race in combination with one or more other races						Race alone or in combination with one or more other races					
	White	Black or African American	American Indian and Alaska Native	Asian	Native Hawaiian and Other Pacific Islander	Some Other Race	White	Black or African American	American Indian and Alaska Native	Asian	Native Hawaiian and Other Pacific Islander	Some Other Race
PLACE AND COUNTY SUBDIVISION—Con.												
Brookfield town, Madison County.....	25	6	11	8	0	2	2,506	10	24	20	0	11
Brookhaven CDP, Suffolk County.....	36	32	8	6	0	22	3,119	260	10	30	1	84
Brookhaven town, Suffolk County.....	9,076	4,976	2,414	2,767	295	3,958	419,725	31,615	3,782	21,849	447	20,813
Brooklyn borough, Kings County.....	48,551	36,082	13,047	22,213	4,541	34,453	1,120,592	896,165	26,571	284,489	5,784	253,682
Brookville village, Nassau County.....	25	18	3	9	2	8	2,646	417	11	367	2	56
Broome town, Schoharie County.....	8	6	4	2	0	2	950	13	14	6	0	2
Brownville village, Jefferson County.....	11	3	4	4	1	1	1,103	7	7	12	1	1
Brownville town, Jefferson County.....	80	37	28	21	6	1	6,144	78	48	60	13	10
Brunswick town, Rensselaer County.....	163	81	38	56	2	17	11,452	295	62	250	4	62
Brushton village, Franklin County.....	8	0	8	0	0	0	467	0	15	0	0	0
Brutus town, Cayuga County.....	60	19	19	27	0	2	4,399	33	36	46	1	13
Buchanan village, Westchester County.....	46	7	10	10	0	22	2,058	76	10	43	0	91
Buffalo city, Erie County.....	6,260	5,333	2,010	1,289	238	1,620	138,013	106,107	4,019	9,698	357	11,867
Burdett village, Schuyler County.....	7	6	0	1	1	0	334	9	1	2	1	1
Burke village, Franklin County.....	7	3	0	0	3	1	211	3	0	0	3	1
Burke town, Franklin County.....	19	4	10	2	3	2	1,443	10	17	7	3	5
Burlington town, Otsego County.....	16	5	7	5	0	1	1,125	15	7	8	0	3
Burns town, Allegany County.....	12	2	8	2	0	2	1,173	3	11	2	0	4
Busti CDP, Chautauqua County.....	5	5	0	0	0	0	378	9	5	3	0	1
Busti town, Chautauqua County.....	71	38	28	15	1	5	7,186	81	50	95	1	23
Butler town, Wayne County.....	25	11	11	7	0	11	1,935	77	16	10	0	61
Butternuts town, Otsego County.....	20	2	11	1	3	8	1,766	9	14	4	3	13
Byersville CDP, Livingston County.....	2	0	0	2	0	0	46	1	0	2	0	0
Byron town, Genesee County.....	38	15	15	4	4	10	2,275	24	24	12	4	75
Cairo CDP, Greene County.....	31	17	6	5	1	4	1,336	42	11	16	5	24
Cairo town, Greene County.....	110	71	24	20	5	17	6,442	158	53	70	9	62
Calcium CDP, Jefferson County.....	144	71	37	51	21	44	2,691	556	60	126	32	224
Caledonia village, Livingston County.....	26	16	11	1	1	1	2,098	90	12	16	1	12
Caledonia town, Livingston County.....	39	26	13	2	1	3	4,081	138	15	26	3	34
Callicoon CDP, Sullivan County.....	1	0	1	0	0	0	164	1	1	1	0	1
Callicoon town, Sullivan County.....	34	14	3	18	0	11	2,924	49	7	72	0	46
Calverton CDP, Suffolk County.....	88	62	35	11	3	24	5,765	580	46	68	3	169
Cambria town, Niagara County.....	63	27	36	1	2	7	5,673	117	82	14	8	15
Cambridge village, Washington County.....	33	2	18	7	0	6	1,830	22	20	23	0	8
Cambridge town, Washington County.....	13	4	7	6	1	0	1,984	14	10	22	1	7
Camden village, Oneida County.....	20	8	14	1	0	2	2,202	16	20	8	0	8
Camden town, Oneida County.....	30	12	17	5	0	3	4,867	49	25	16	0	11
Cameron town, Steuben County.....	12	1	10	1	0	0	934	9	13	1	0	0
Camillus village, Onondaga County.....	17	5	8	3	2	2	1,160	47	13	5	2	5
Camillus town, Onondaga County.....	311	148	127	64	16	29	23,131	589	242	405	26	131
Campbell CDP, Steuben County.....	18	1	17	0	0	0	711	2	17	1	0	0
Campbell town, Steuben County.....	60	18	40	0	2	1	3,376	30	43	9	2	7
Canaan town, Columbia County.....	21	14	8	2	2	4	1,605	87	9	15	2	20
Canadice town, Ontario County.....	10	3	8	5	0	0	1,649	6	13	9	0	0
Canajoharie village, Montgomery County.....	26	7	11	4	0	4	2,144	56	20	18	0	17
Canajoharie town, Montgomery County.....	52	21	19	6	2	9	3,620	78	30	23	5	29
Canandaigua city, Ontario County.....	173	90	50	36	14	23	10,204	280	83	106	14	62
Canandaigua town, Ontario County.....	108	29	28	46	1	18	9,737	127	52	164	1	56
Canaseraga village, Allegany County.....	7	0	6	1	0	2	543	1	9	1	0	4
Canastota village, Madison County.....	81	35	33	11	2	4	4,686	81	58	37	2	23
Candor village, Tioga County.....	13	7	2	4	0	1	841	14	3	4	0	3
Candor town, Tioga County.....	70	24	31	13	1	10	5,199	85	40	20	3	34
Caneadea town, Allegany County.....	28	12	8	12	1	2	2,415	50	11	91	1	8
Canisteo village, Steuben County.....	12	7	6	1	0	0	2,248	18	8	9	0	0
Canisteo town, Steuben County.....	17	9	8	2	0	0	3,361	24	11	12	0	1
Canton village, St. Lawrence County.....	101	55	36	39	10	24	5,658	448	65	157	10	114
Canton town, St. Lawrence County.....	175	76	77	57	11	27	10,280	484	123	193	11	123
Cape Vincent village, Jefferson County.....	9	5	2	3	0	1	716	8	2	3	1	7
Cape Vincent town, Jefferson County.....	20	6	9	3	3	1	2,157	487	14	8	5	128
Carle Place CDP, Nassau County.....	84	27	8	31	2	48	4,277	132	12	423	2	238
Carlisle town, Schoharie County.....	26	16	18	1	1	6	1,902	40	24	6	1	10
Carlton town, Orleans County.....	58	14	35	3	5	9	2,848	81	63	12	5	48
Carmel town, Putnam County.....	502	177	89	164	27	206	32,102	848	126	772	32	1,026
Carmel Hamlet CDP, Putnam County.....	105	39	26	27	10	44	6,263	246	37	154	10	242
Caroga town, Fulton County.....	16	3	11	0	0	2	1,201	3	12	2	0	3
Caroga Lake CDP, Fulton County.....	8	2	5	0	0	1	515	2	6	2	0	1
Caroline town, Tompkins County.....	75	18	35	22	10	4	3,148	87	46	53	12	20
Carroll town, Chautauqua County.....	44	17	23	1	0	3	3,472	30	43	6	1	16
Carrolltown town, Cattaraugus County.....	13	4	6	3	0	0	1,272	11	19	8	0	0
Carthage village, Jefferson County.....	92	45	31	17	5	6	3,463	186	49	77	14	60
Cassadaga village, Chautauqua County.....	7	3	2	3	0	0	630	4	3	5	0	0
Castile village, Wyoming County.....	7	3	1	1	0	2	1,008	6	3	3	0	2
Castile town, Wyoming County.....	33	11	19	1	0	2	2,868	25	25	3	0	18

Table 6.

Population for Selected Categories of Race: 2010—Con.

[For information on confidentiality protection, nonsampling error, and definitions, see Selected Appendixes at <www.census.gov/prod/cen2010/cph-1-a.pdf>]

State County Place and County Subdivision	Race in combination with one or more other races						Race alone or in combination with one or more other races					
	White	Black or African American	American Indian and Alaska Native	Asian	Native Hawaiian and Other Pacific Islander	Some Other Race	White	Black or African American	American Indian and Alaska Native	Asian	Native Hawaiian and Other Pacific Islander	Some Other Race
PLACE AND COUNTY SUBDIVISION—Con.												
Castleton-on-Hudson village, Rensselaer County.....	12	7	0	5	0	2	1,441	26	0	9	0	10
Castorland village, Lewis County.....	4	3	0	1	0	0	348	5	0	2	0	0
Catharine town, Schuyler County.....	20	9	10	2	0	1	1,740	20	17	2	0	4
Catlin town, Chemung County.....	26	2	10	10	0	5	2,582	14	17	23	0	9
Cato village, Cayuga County.....	18	8	9	0	1	0	531	8	10	0	1	0
Cato town, Cayuga County.....	26	7	13	1	2	3	2,491	22	23	15	2	10
Caton town, Steuben County.....	30	8	20	1	0	3	2,160	17	21	6	0	7
Catskill village, Greene County.....	157	116	33	14	4	23	3,364	622	58	68	5	146
Catskill town, Greene County.....	325	229	87	44	8	43	10,679	948	129	157	9	237
Cattaraugus village, Cattaraugus County.....	5	0	5	0	0	0	991	3	12	0	0	1
Cattaraugus Reservation, Cattaraugus County.....	8	2	11	1	0	0	28	2	294	1	0	0
Cattaraugus Reservation, Erie County.....	56	6	63	2	0	1	206	8	1,672	9	0	2
Cattaraugus Reservation, Chautauqua County.....	3	0	3	0	0	0	12	0	29	0	0	0
Cayuga village, Cayuga County.....	9	2	5	2	0	0	542	7	6	3	0	0
Cayuga Heights village, Tompkins County.....	91	14	14	57	8	16	3,057	92	19	607	9	48
Cayuta town, Schuyler County.....	11	2	8	1	0	1	543	6	10	7	0	2
Cazenovia village, Madison County.....	28	22	8	7	1	7	2,716	77	16	39	1	27
Cazenovia town, Madison County.....	60	27	28	18	1	10	6,916	92	43	66	7	40
Cedarhurst village, Nassau County.....	59	23	11	34	0	30	5,849	168	14	271	0	372
Celoron village, Chautauqua County.....	19	8	6	5	0	2	1,085	17	8	11	0	12
Centereach CDP, Suffolk County.....	531	222	116	220	23	230	27,487	1,192	153	2,176	30	1,241
Center Moriches CDP, Suffolk County.....	158	105	34	43	5	29	6,945	368	49	151	6	253
Centerport CDP, Suffolk County.....	55	14	21	34	0	3	5,357	41	24	136	1	14
Centerville town, Allegany County.....	6	0	4	1	0	1	809	1	6	1	0	11
Central Bridge CDP, Schoharie County.....	8	3	4	1	0	0	586	6	4	4	0	1
Central Islip CDP, Suffolk County.....	1,443	850	348	278	77	1,195	16,480	9,450	651	1,436	90	8,517
Central Square village, Oswego County.....	21	5	7	5	1	3	1,826	6	17	15	1	4
Centre Island village, Nassau County.....	2	0	0	0	0	2	387	0	0	15	0	10
Chadwicks CDP, Oneida County.....	13	13	0	2	2	0	1,473	27	4	11	2	4
Champion town, Jefferson County.....	93	47	21	16	2	17	4,240	174	38	79	5	57
Champlain village, Clinton County.....	19	8	10	3	0	2	1,079	10	13	18	0	2
Champlain town, Clinton County.....	61	15	32	14	2	9	5,638	37	46	76	4	20
Chappaqua CDP, Westchester County.....	40	16	9	16	2	16	1,213	44	9	196	2	26
Charleston town, Montgomery County.....	18	5	10	3	0	4	1,352	10	11	13	1	8
Charlotte town, Chautauqua County.....	15	3	8	1	0	3	1,708	6	13	6	0	11
Charlton town, Saratoga County.....	23	1	15	7	0	0	4,065	15	19	28	0	29
Chateaugay village, Franklin County.....	3	0	0	3	0	0	822	2	2	4	6	0
Chateaugay town, Franklin County.....	14	9	4	4	0	0	1,997	131	17	6	6	14
Chatham village, Columbia County.....	57	35	19	11	1	2	1,628	95	25	47	3	39
Chatham town, Columbia County.....	71	39	26	8	1	8	3,982	118	29	37	2	41
Chaumont village, Jefferson County.....	9	0	8	0	1	0	613	3	8	3	1	5
Chautauqua CDP, Chautauqua County.....	0	0	0	0	0	0	190	0	0	1	0	0
Chautauqua town, Chautauqua County.....	44	28	12	1	0	6	4,325	125	20	11	4	25
Chautauqua Lake UT, Chautauqua County.....	0	0	0	0	0	0	0	0	0	0	0	0
Chazy CDP, Clinton County.....	9	4	2	4	0	1	555	9	2	7	0	2
Chazy town, Clinton County.....	35	14	16	8	1	2	4,214	42	26	28	3	10
Cheektowaga CDP, Erie County.....	1,040	738	280	224	27	152	66,265	7,619	469	1,476	39	579
Cheektowaga town, Erie County.....	1,189	810	323	262	29	187	78,958	7,879	546	1,598	43	646
Chemung town, Chemung County.....	31	17	15	3	0	2	2,521	28	24	9	0	18
Chenango town, Broome County.....	174	83	61	51	8	12	10,986	174	85	144	8	58
Chenango Bridge CDP, Broome County.....	42	16	16	14	0	3	2,818	38	26	44	0	4
Cherry Creek village, Chautauqua County.....	3	2	0	1	0	0	456	3	0	3	0	2
Cherry Creek town, Chautauqua County.....	18	8	4	4	0	6	1,107	14	5	6	0	8
Cherry Valley village, Otsego County.....	9	6	3	1	0	3	509	12	6	1	0	3
Cherry Valley town, Otsego County.....	10	6	3	2	0	3	1,204	14	8	4	0	5
Chester village, Orange County.....	115	72	51	43	4	45	2,886	541	75	290	5	346
Chester town, Orange County.....	278	149	81	121	8	86	9,938	1,060	130	613	9	607
Chester town, Warren County.....	26	9	18	1	0	1	3,311	24	23	13	0	13
Chesterfield town, Essex County.....	30	13	11	6	2	2	2,428	17	14	14	2	3
Chesterstown CDP, Warren County.....	6	4	2	0	0	0	663	8	3	1	0	8
Chestnut Ridge village, Rockland County.....	167	98	25	54	6	49	5,605	1,485	30	698	12	294
Chili town, Monroe County.....	395	236	92	117	11	69	25,458	2,413	158	726	22	323
Chittenango village, Madison County.....	75	36	23	17	0	11	4,961	90	57	40	0	16
Churchville village, Monroe County.....	27	12	11	4	3	2	1,903	37	15	25	3	9
Cicero town, Onondaga County.....	384	190	135	90	13	56	30,505	717	240	402	25	192
Cincinnati town, Cortland County.....	7	4	1	3	1	0	1,030	9	6	8	1	10
Clare town, St. Lawrence County.....	2	0	2	0	0	0	102	2	3	0	0	0
Clarence CDP, Erie County.....	10	1	2	6	0	3	2,602	15	7	26	0	7
Clarence town, Erie County.....	303	96	65	183	12	48	29,088	446	96	1,276	18	116
Clarence Center CDP, Erie County.....	40	19	13	12	1	2	2,174	43	15	66	1	2

Table 6.

Population for Selected Categories of Race: 2010—Con.

[For information on confidentiality protection, nonsampling error, and definitions, see Selected Appendixes at <www.census.gov/prod/cen2010/cph-1-a.pdf>]

State County Place and County Subdivision	Race in combination with one or more other races						Race alone or in combination with one or more other races					
	White	Black or African American	American Indian and Alaska Native	Asian	Native Hawaiian and Other Pacific Islander	Some Other Race	White	Black or African American	American Indian and Alaska Native	Asian	Native Hawaiian and Other Pacific Islander	Some Other Race
PLACE AND COUNTY SUBDIVISION—Con.												
Clarendon town, Orleans County.....	36	11	10	1	0	15	3,566	46	21	15	0	37
Clark Mills CDP, Oneida County.....	34	12	18	1	0	15	1,838	31	24	30	0	25
Clarkson CDP, Monroe County.....	76	33	18	29	2	7	4,120	137	37	88	4	55
Clarkson town, Monroe County.....	104	45	24	34	2	14	6,397	188	48	104	8	104
Clarkstown town, Rockland County.....	1,454	874	266	814	84	648	63,664	8,965	459	9,614	106	3,518
Clarksville town, Allegany County.....	11	6	1	4	0	0	1,151	10	1	4	0	6
Claverack town, Columbia County.....	120	71	32	13	0	10	5,741	251	36	57	1	59
Claverack-Red Mills CDP, Columbia County	11	4	3	4	0	2	887	21	4	10	0	3
Clay town, Onondaga County.....	1,190	678	361	324	24	145	53,514	3,202	627	1,754	44	474
Clayton village, Jefferson County.....	18	7	4	8	0	5	1,909	40	13	13	0	24
Clayton town, Jefferson County.....	53	14	15	16	4	10	5,042	64	27	28	7	41
Clayville village, Oneida County.....	3	2	1	0	0	0	342	8	1	1	0	1
Clermont town, Columbia County.....	43	16	26	3	2	0	1,897	32	31	26	3	22
Cleveland village, Oswego County.....	3	0	3	0	0	0	732	3	8	7	0	3
Clifton town, St. Lawrence County.....	21	4	11	0	0	6	745	5	14	0	0	8
Clifton Park town, Saratoga County.....	572	191	116	311	18	102	33,988	873	155	1,990	20	347
Clifton Springs village, Ontario County.....	18	4	8	3	1	7	2,066	24	9	24	2	23
Clinton town, Clinton County.....	18	5	9	3	0	1	727	7	11	7	0	3
Clinton town, Dutchess County.....	58	31	21	13	0	6	4,089	137	28	63	1	59
Clinton village, Oneida County.....	27	8	9	13	0	0	1,880	25	13	53	0	1
Clintondale CDP, Ulster County.....	39	11	9	10	0	15	1,338	63	11	44	0	40
Clyde village, Wayne County.....	84	72	9	5	0	4	1,971	166	14	15	0	16
Clymer town, Chautauqua County.....	20	5	15	1	0	2	1,691	7	16	3	0	3
Cobleskill village, Schoharie County.....	78	57	32	19	4	9	4,299	254	46	106	6	75
Cobleskill town, Schoharie County.....	95	61	41	22	7	13	6,209	265	57	130	9	85
Cochecton town, Sullivan County.....	12	4	2	2	0	7	1,317	37	4	12	0	16
Coeymans town, Albany County.....	147	89	46	20	6	17	7,040	304	62	76	7	95
Cohocton village, Steuben County.....	19	3	13	3	0	6	830	6	14	4	0	6
Cohocton town, Steuben County.....	36	7	27	10	0	11	2,532	13	32	17	0	14
Cohoes city, Albany County.....	437	280	104	95	16	60	15,019	1,034	143	237	16	226
Colchester town, Delaware County.....	21	16	4	1	0	1	2,055	28	7	7	0	2
Cold Brook village, Herkimer County.....	3	2	1	0	0	0	329	2	1	0	0	0
Colden town, Erie County.....	15	8	1	8	0	0	3,235	11	9	22	2	2
Coldspring town, Cattaraugus County.....	5	1	4	0	0	0	646	3	18	0	0	1
Cold Spring village, Putnam County.....	37	6	11	18	2	10	1,914	20	17	59	5	40
Cold Spring Harbor CDP, Suffolk County.....	49	14	8	26	0	8	4,887	48	8	141	0	40
Colesville town, Broome County.....	74	39	40	10	1	3	5,162	66	48	30	1	9
Collins town, Erie County.....	69	28	38	9	0	7	5,082	1,155	228	24	0	191
Colonie village, Albany County.....	117	76	27	37	1	20	6,876	435	33	545	1	46
Colonie town, Albany County.....	1,376	803	276	539	51	221	70,917	5,091	397	5,892	66	911
Colton CDP, St. Lawrence County.....	2	0	2	0	0	0	335	1	4	7	0	0
Colton town, St. Lawrence County.....	8	1	6	1	0	0	1,432	4	11	11	0	1
Columbia town, Herkimer County.....	22	9	16	2	0	0	1,555	18	21	7	0	5
Columbus town, Chenango County.....	15	15	10	0	0	1	967	17	12	0	0	1
Commaack CDP, Suffolk County.....	373	68	53	248	12	130	33,453	393	88	2,211	16	419
Concord town, Erie County.....	72	30	32	17	10	10	8,340	85	74	53	11	24
Conesus town, Livingston County.....	22	9	7	6	0	0	2,442	20	16	12	3	2
Conesus Hamlet CDP, Livingston County.....	6	2	1	3	0	0	301	8	1	4	0	0
Conesus Lake CDP, Livingston County.....	21	6	8	9	6	1	2,535	17	19	31	8	3
Conesville town, Schoharie County.....	10	5	9	0	3	0	721	12	11	2	3	0
Conewango town, Cattaraugus County.....	13	2	8	0	0	3	1,835	7	14	5	0	9
Congers CDP, Rockland County.....	136	50	25	86	5	70	6,857	323	58	1,068	6	239
Conklin town, Broome County.....	71	35	27	7	0	9	5,338	91	43	23	0	22
Conquest town, Cayuga County.....	12	3	8	1	0	2	1,803	8	12	1	0	8
Constable town, Franklin County.....	7	1	6	1	1	0	1,539	8	22	2	2	1
Constableville village, Lewis County.....	2	0	0	0	2	0	241	0	1	0	2	0
Constantia CDP, Oswego County.....	9	2	8	2	1	0	1,165	3	16	4	1	4
Constantia town, Oswego County.....	45	11	25	8	1	4	4,914	22	47	23	1	13
Coopers Plains CDP, Steuben County.....	10	6	3	1	0	0	590	13	4	1	0	0
Cooperstown village, Otsego County.....	19	5	13	4	2	1	1,759	12	14	82	2	7
Copake town, Columbia County.....	50	21	10	13	2	10	3,520	54	13	39	4	40
Copake Lake CDP, Columbia County.....	4	1	1	2	0	2	807	5	4	5	0	7
Copenhagen village, Lewis County.....	4	9	2	1	0	6	776	16	4	8	0	8
Coplaque CDP, Suffolk County.....	661	252	99	140	37	478	17,553	1,988	173	647	38	3,456
Coram CDP, Suffolk County.....	922	640	245	299	23	383	31,182	4,767	318	2,274	33	1,851
Cortu village, Genesee County.....	8	6	2	2	2	1	699	11	2	4	2	3
Corinth village, Saratoga County.....	46	24	20	1	2	6	2,505	36	24	19	4	21
Corinth town, Saratoga County.....	100	45	44	16	2	6	6,436	72	54	43	6	29
Corning city, Steuben County.....	250	151	78	34	8	18	10,519	507	110	236	9	81
Corning town, Steuben County.....	75	33	13	24	5	2	5,976	206	29	118	5	12

Table 6.

Population for Selected Categories of Race: 2010—Con.

[For information on confidentiality protection, nonsampling error, and definitions, see Selected Appendixes at <www.census.gov/prod/cen2010/cph-1-a.pdf>]

State County Place and County Subdivision	Race in combination with one or more other races						Race alone or in combination with one or more other races					
	White	Black or African American	American Indian and Alaska Native	Asian	Native Hawaiian and Other Pacific Islander	Some Other Race	White	Black or African American	American Indian and Alaska Native	Asian	Native Hawaiian and Other Pacific Islander	Some Other Race
PLACE AND COUNTY SUBDIVISION—Con.												
Cornwall town, Orange County.....	277	99	67	128	8	70	11,912	349	102	347	15	255
Cornwall-on-Hudson village, Orange County	63	23	19	31	0	14	2,905	56	21	81	0	31
Cortland city, Cortland County.....	416	223	149	59	9	58	18,236	770	197	239	13	222
Cortlandt town, Westchester County.....	965	432	220	351	42	346	36,108	2,661	284	1,855	50	1,878
Cortlandville town, Cortland County.....	131	58	52	46	1	11	8,199	166	83	172	1	41
Cortland West CDP, Cortland County.....	17	9	4	4	0	0	1,315	15	10	28	0	5
Country Knolls CDP, Saratoga County.....	34	9	11	10	0	13	2,152	23	12	54	0	23
Cove Neck village, Nassau County.....	6	3	2	1	0	0	281	4	2	5	0	0
Coventry town, Chenango County.....	25	9	8	4	0	6	1,620	13	21	17	1	9
Covert town, Seneca County.....	27	9	10	8	0	0	2,108	26	17	25	0	5
Covington town, Wyoming County.....	8	2	4	2	0	0	1,222	6	7	4	0	1
Coxsackie village, Greene County.....	44	30	18	5	1	7	2,681	103	25	29	3	27
Coxsackie town, Greene County.....	74	45	30	11	1	12	6,816	1,827	70	79	5	211
Cragsmoor CDP, Ulster County.....	0	3	3	1	0	1	435	6	3	5	0	4
Cranberry Lake CDP, St. Lawrence County..	0	0	0	0	0	0	199	0	1	0	0	0
Crawford town, Orange County.....	211	102	63	60	2	45	8,528	464	85	206	8	271
Croghan village, Lewis County.....	6	2	3	1	0	0	607	8	3	5	1	0
Croghan town, Lewis County.....	37	6	24	4	0	3	3,064	22	25	12	0	7
Crompond CDP, Westchester County.....	27	9	3	15	4	6	2,044	110	4	143	4	21
Croton-on-Hudson village, Westchester County.....	209	71	41	95	11	72	7,200	305	60	392	12	366
Crown Heights CDP, Dutchess County.....	86	63	26	22	0	14	2,289	332	34	184	1	110
Crown Point town, Essex County.....	10	7	6	1	2	2	1,988	10	6	19	2	13
Crugers CDP, Westchester County.....	21	27	17	8	2	2	1,365	133	17	26	2	37
Crystal Beach CDP, Ontario County.....	3	1	0	0	0	2	628	9	1	5	0	4
Cuba village, Allegany County.....	14	11	3	0	0	1	1,548	22	8	4	0	8
Cuba town, Allegany County.....	34	18	7	8	1	1	3,182	39	15	19	1	22
Cumberland Head CDP, Clinton County.....	23	11	8	9	0	1	1,599	18	15	18	0	5
Cumminsville CDP, Livingston County.....	3	0	2	0	0	1	181	0	2	1	0	2
Cutchogue CDP, Suffolk County.....	19	7	5	8	0	5	3,191	66	6	36	0	72
Cuyler town, Cortland County.....	27	12	14	5	0	3	966	13	18	12	0	4
Cuylerville CDP, Livingston County.....	5	4	0	0	1	0	292	4	1	4	1	0
Dalton CDP, Livingston County.....	6	4	3	0	0	0	360	6	3	0	0	0
Danby town, Tompkins County.....	100	64	24	17	3	5	3,156	148	51	59	3	23
Dannemora village, Clinton County.....	24	8	13	4	1	6	2,078	1,657	41	24	1	163
Dannemora town, Clinton County.....	38	14	20	5	1	7	2,951	1,740	49	25	1	175
Dansville village, Livingston County.....	60	23	20	8	0	23	4,579	71	35	47	0	57
Dansville town, Steuben County.....	20	9	8	0	1	3	1,799	24	11	1	1	27
Danube town, Herkimer County.....	7	0	6	1	0	0	1,030	1	8	6	0	1
Darien town, Genesee County.....	30	9	19	8	0	0	3,146	13	22	12	0	1
Davenport town, Delaware County.....	20	6	10	5	0	4	2,923	25	13	19	0	8
Davenport Center CDP, Delaware County....	2	2	0	0	0	0	347	4	0	0	0	0
Day town, Saratoga County.....	11	0	6	3	0	2	838	14	6	3	0	6
Dayton town, Cattaraugus County.....	33	14	17	1	0	1	1,850	27	34	6	0	2
Decatur town, Otsego County.....	4	0	1	2	0	1	349	3	1	3	0	1
Deerfield town, Oneida County.....	27	9	5	11	2	10	4,198	31	6	54	3	14
Deerpark town, Orange County.....	190	114	79	28	1	43	7,427	315	119	120	4	155
Deer Park CDP, Suffolk County.....	551	332	130	229	22	285	21,337	3,672	195	2,106	24	1,225
Deferiet village, Jefferson County.....	6	5	0	0	0	1	278	14	3	3	0	2
De Kalb town, St. Lawrence County.....	25	6	15	3	0	3	2,400	18	26	5	0	11
DeKalb Junction CDP, St. Lawrence County	6	0	4	0	0	2	519	0	4	0	0	2
Delanson village, Schenectady County.....	8	6	1	3	0	0	375	7	1	4	0	0
Delaware town, Sullivan County.....	28	12	10	5	0	10	2,280	336	18	16	3	51
Delevan village, Cattaraugus County.....	9	6	3	0	0	0	1,071	9	7	10	0	1
Delhi village, Delaware County.....	56	29	19	19	8	14	2,679	278	31	78	9	91
Delhi town, Delaware County.....	81	40	34	25	9	15	4,658	311	46	104	11	98
Denmark town, Lewis County.....	24	19	7	10	0	9	2,793	38	17	24	7	18
Denning town, Ulster County.....	15	6	10	0	2	0	538	12	14	1	2	2
Depauville CDP, Jefferson County.....	9	1	3	5	0	0	573	1	5	6	0	1
Depew village, Erie County.....	164	83	35	61	9	35	14,927	267	69	162	10	73
De Peyster town, St. Lawrence County.....	4	3	1	0	0	0	984	13	1	0	0	4
Deposit village.....	22	16	11	1	0	0	1,628	42	15	2	0	4
Broome County (part).....	7	3	4	0	0	0	805	11	5	1	0	4
Delaware County (part).....	15	13	7	1	0	0	823	31	10	1	0	0
Deposit town, Delaware County.....	24	14	12	5	1	0	1,660	54	17	8	1	3
Dering Harbor village, Suffolk County.....	0	0	0	0	0	0	11	0	0	0	0	0
DeRuyter village, Madison County.....	6	4	1	0	0	1	551	7	2	3	0	1
DeRuyter town, Madison County.....	11	4	5	0	0	2	1,578	8	9	3	0	2
De Witt town, Onondaga County.....	506	294	153	177	11	78	22,840	1,815	302	1,231	19	267
Dexter village, Jefferson County.....	13	8	2	2	2	0	1,021	26	8	5	5	1
Diana town, Lewis County.....	21	2	17	0	0	4	1,680	4	30	6	1	11
Dickinson town, Broome County.....	97	59	23	15	1	12	4,851	389	25	73	1	47

Table 6.

Population for Selected Categories of Race: 2010—Con.

[For information on confidentiality protection, nonsampling error, and definitions, see Selected Appendixes at <www.census.gov/prod/cen2010/cph-1-a.pdf>]

State County Place and County Subdivision	Race in combination with one or more other races						Race alone or in combination with one or more other races					
	White	Black or African American	American Indian and Alaska Native	Asian	Native Hawaiian and Other Pacific Islander	Some Other Race	White	Black or African American	American Indian and Alaska Native	Asian	Native Hawaiian and Other Pacific Islander	Some Other Race
PLACE AND COUNTY SUBDIVISION—Con.												
Dickinson town, Franklin County.....	9	0	7	2	0	0	815	2	10	5	0	0
Dix town, Schuylar County.....	58	26	18	13	0	5	3,803	39	32	35	0	15
Dix Hills CDP, Suffolk County.....	451	172	87	335	9	171	21,929	1,652	115	3,345	12	474
Dobbs Ferry village, Westchester County.....	227	99	51	123	14	46	8,775	887	60	1,055	25	366
Dolgeville village.....	19	10	8	4	0	2	2,157	17	16	17	0	22
Fulton County (part).....	1	1	0	0	0	0	129	3	0	0	0	0
Herkimer County (part).....	18	9	8	4	0	2	2,028	14	16	17	0	22
Dover town, Dutchess County.....	222	95	63	36	10	83	7,704	521	84	151	11	488
Dover Plains CDP, Dutchess County.....	50	23	15	5	1	26	1,147	87	25	13	1	113
Downsville CDP, Delaware County.....	11	8	2	1	0	0	613	11	2	1	0	1
Dresden town, Washington County.....	12	5	9	0	0	0	646	9	9	0	0	1
Dresden village, Yates County.....	7	0	7	0	0	0	304	0	9	2	0	0
Dryden village, Tompkins County.....	40	11	13	14	0	4	1,830	36	20	28	0	18
Dryden town, Tompkins County.....	384	178	122	116	10	45	13,522	602	168	392	15	176
Duane town, Franklin County.....	0	0	0	0	0	0	173	0	0	0	0	1
Duane Lake CDP, Schenectady County.....	1	0	1	0	0	0	319	0	1	4	0	0
Duanesburg CDP, Schenectady County.....	4	0	4	0	0	0	384	4	4	3	0	0
Duanesburg town, Schenectady County.....	66	18	31	16	0	6	6,049	45	39	42	0	17
Dundee village, Yates County.....	7	3	1	3	5	1	1,693	19	3	9	6	5
Dunkirk city, Chautauqua County.....	403	258	70	22	13	205	10,143	1,028	195	69	17	1,614
Dunkirk town, Chautauqua County.....	13	4	2	1	0	6	1,216	44	10	7	0	54
Durham town, Greene County.....	29	9	18	4	2	4	2,685	25	19	10	6	13
Durhamville CDP, Oneida County.....	9	0	8	1	0	0	578	0	13	1	0	1
Eagle town, Wyoming County.....	7	4	2	1	0	2	1,171	18	4	4	0	3
Earlville village.....	8	1	5	1	0	1	865	6	7	1	0	1
Chenango County (part).....	5	0	5	0	0	0	326	1	5	0	0	0
Madison County (part).....	3	1	0	1	0	1	539	5	2	1	0	1
East Atlantic Beach CDP, Nassau County....	22	11	1	8	1	5	1,989	25	1	30	1	28
East Aurora village, Erie County.....	51	21	20	20	5	2	6,150	49	26	51	7	16
East Avon CDP, Livingston County.....	18	5	14	3	0	2	591	6	15	14	1	4
East Bloomfield town, Ontario County.....	49	19	16	10	0	7	3,567	42	37	17	0	23
Eastchester CDP, Westchester County.....	247	41	46	174	2	53	17,509	293	71	1,674	3	295
Eastchester town, Westchester County.....	539	136	100	349	6	118	28,345	1,191	136	2,715	7	614
East Farmingdale CDP, Suffolk County.....	148	60	33	89	11	70	4,788	871	44	422	16	553
East Fishkill town, Dutchess County.....	430	182	119	165	21	148	26,143	1,182	154	1,344	30	727
East Garden City CDP, Nassau County.....	131	84	32	67	8	65	4,604	1,168	41	345	12	239
East Glensville CDP, Schenectady County.....	83	41	27	26	0	28	6,301	96	28	225	0	73
East Greenbush CDP, Rensselaer County....	57	40	17	25	8	16	4,129	149	23	224	8	41
East Greenbush town, Rensselaer County....	267	172	68	80	13	49	15,310	687	93	603	14	103
East Hampton village, Suffolk County.....	3	2	0	1	0	2	1,007	10	0	13	0	57
East Hampton town, Suffolk County.....	263	142	68	70	2	123	18,460	864	197	354	18	1,910
East Hampton North CDP, Suffolk County....	77	51	16	16	0	33	3,231	301	43	60	0	606
East Hills village, Nassau County.....	85	5	1	78	1	17	6,334	71	1	593	1	51
East Islip CDP, Suffolk County.....	166	54	59	62	7	61	13,849	203	67	292	7	268
East Ithaca CDP, Tompkins County.....	83	34	10	43	1	16	1,637	140	18	495	1	35
East Kingston CDP, Ulster County.....	4	5	2	0	0	1	240	35	2	0	0	5
East Marion CDP, Suffolk County.....	16	11	6	3	0	1	898	18	6	11	0	12
East Massapequa CDP, Nassau County.....	285	196	91	140	12	117	15,553	2,622	141	546	19	626
East Meadow CDP, Nassau County.....	554	197	82	347	25	315	30,043	2,172	124	4,776	32	1,765
East Moriches CDP, Suffolk County.....	83	28	22	30	2	14	5,042	104	36	77	3	78
East Nassau village, Rensselaer County.....	6	1	1	6	0	0	562	11	3	14	0	4
East Northport CDP, Suffolk County.....	263	72	53	128	9	65	19,085	242	63	703	19	410
East Norwich CDP, Nassau County.....	29	0	6	19	0	4	2,563	22	6	113	0	34
Easton town, Washington County.....	19	10	16	1	0	0	2,270	32	22	4	0	31
East Otto town, Cattaraugus County.....	8	1	7	0	0	0	1,049	6	10	3	0	2
East Patchogue CDP, Suffolk County.....	466	209	111	116	24	266	19,399	1,200	187	640	29	1,625
Eastport CDP, Suffolk County.....	20	11	6	6	1	2	1,746	36	6	17	1	50
East Quogue CDP, Suffolk County.....	46	18	7	14	2	12	4,468	97	17	75	2	149
East Randolph village, Cattaraugus County..	8	2	2	0	0	4	595	20	5	2	0	6
East Rochester village, Monroe County.....	162	101	51	24	1	28	6,210	314	67	80	4	104
East Rochester town, Monroe County.....	162	101	51	24	1	28	6,210	314	67	80	4	104
East Rockaway village, Nassau County.....	92	35	3	43	0	39	9,238	171	8	249	1	258
East Shoreham CDP, Suffolk County.....	64	34	10	28	2	13	6,371	127	14	185	2	48
East Syracuse village, Onondaga County.....	119	64	47	18	1	7	2,912	157	78	41	3	27
East Williston village, Nassau County.....	22	3	1	22	1	9	2,433	13	1	124	1	13
Eaton town, Madison County.....	62	40	27	11	3	13	4,542	597	59	54	3	83
Eatons Neck CDP, Suffolk County.....	16	3	5	11	3	1	1,386	6	5	24	3	3
Eden CDP, Erie County.....	19	11	7	7	1	4	3,466	28	18	17	2	11
Eden town, Erie County.....	38	16	18	11	1	7	7,572	48	41	30	3	42
Edinburg town, Saratoga County.....	10	2	7	0	0	1	1,209	3	9	1	0	2

Table 6.

Population for Selected Categories of Race: 2010—Con.

[For information on confidentiality protection, nonsampling error, and definitions, see Selected Appendixes at <www.census.gov/prod/cen2010/cph-1-a.pdf>]

State County Place and County Subdivision	Race in combination with one or more other races						Race alone or in combination with one or more other races					
	White	Black or African American	American Indian and Alaska Native	Asian	Native Hawaiian and Other Pacific Islander	Some Other Race	White	Black or African American	American Indian and Alaska Native	Asian	Native Hawaiian and Other Pacific Islander	Some Other Race
PLACE AND COUNTY SUBDIVISION—Con.												
Edmeston CDP, Otsego County.....	5	3	1	1	0	0	640	7	1	4	0	10
Edmeston town, Otsego County.....	17	7	7	1	0	2	1,799	13	7	11	0	13
Edwards village, St. Lawrence County.....	3	0	2	0	0	1	438	1	2	0	0	1
Edwards town, St. Lawrence County.....	9	0	8	3	0	1	1,146	3	11	5	1	2
Egbertsville CDP, Erie County.....	338	248	80	117	8	55	11,930	2,076	111	1,208	9	135
Elba village, Genesee County.....	10	6	2	0	0	3	640	13	4	0	0	30
Elba town, Genesee County.....	35	19	7	3	3	12	2,182	68	15	13	3	129
Elbridge village, Onondaga County.....	9	7	2	0	0	1	1,033	10	7	3	1	14
Elbridge town, Onondaga County.....	69	28	36	6	0	2	5,815	41	61	25	1	50
Elizabethtown CDP, Essex County.....	14	3	9	2	0	0	741	7	9	5	3	3
Elizabethtown town, Essex County.....	14	3	9	2	0	0	1,145	8	10	7	3	4
Ellenburg town, Clinton County.....	17	0	14	3	0	0	1,729	2	20	9	0	0
Ellenville village, Ulster County.....	241	164	56	17	4	84	3,059	730	110	115	7	403
Ellery town, Chautauqua County.....	41	15	18	8	1	3	4,474	37	21	30	1	8
Ellicott town, Chautauqua County.....	69	41	18	9	1	12	8,555	100	29	65	1	41
Ellicottville village, Cattaraugus County.....	5	0	5	0	0	0	375	0	6	0	0	0
Ellicottville town, Cattaraugus County.....	28	3	18	2	2	3	1,575	6	31	7	4	3
Ellington town, Chautauqua County.....	23	2	14	6	0	1	1,637	2	18	7	0	2
Ellisburg village, Jefferson County.....	8	2	7	0	0	0	237	4	7	5	0	0
Ellisburg town, Jefferson County.....	40	6	25	6	8	11	3,410	15	30	21	8	39
Elma town, Erie County.....	40	22	8	5	0	7	11,232	41	21	37	5	22
Elma Center CDP, Erie County.....	2	0	2	0	0	0	2,552	4	7	8	1	1
Elmira city, Chemung County.....	1,385	1,156	289	82	21	117	24,235	5,424	410	261	32	419
Elmira town, Chemung County.....	99	57	15	21	0	14	6,690	185	21	103	3	36
Elmira Heights village, Chemung County.....	84	60	16	13	1	3	3,941	146	24	53	3	19
Elmont CDP, Nassau County.....	781	635	233	432	74	743	10,227	15,744	405	4,067	88	4,183
Elmsford village, Westchester County.....	131	82	44	31	7	102	2,294	1,037	71	520	7	943
Elwood CDP, Suffolk County.....	124	73	41	60	10	62	9,303	770	53	950	14	280
Endicott village, Broome County.....	407	294	114	59	10	51	12,010	1,226	142	294	28	182
Endwell CDP, Broome County.....	183	110	39	65	4	18	10,835	381	63	292	14	76
Enfield town, Tompkins County.....	112	75	46	14	1	9	3,391	146	61	29	2	17
Ephratah town, Fulton County.....	12	2	8	1	1	0	1,670	13	8	2	1	0
Erin CDP, Chemung County.....	7	2	6	1	0	0	477	3	7	2	0	2
Erin town, Chemung County.....	38	17	18	4	0	5	1,937	22	22	10	1	12
Erwin town, Steuben County.....	120	50	38	45	1	23	7,169	257	55	635	1	62
Esopus town, Ulster County.....	213	126	71	47	7	35	8,273	579	104	175	8	158
Esperance village, Schoharie County.....	9	5	4	0	0	1	330	17	4	1	0	3
Esperance town, Schoharie County.....	32	9	17	2	1	4	2,043	26	21	6	1	12
Essex town, Essex County.....	6	0	5	1	0	0	669	0	5	3	0	0
Evans town, Erie County.....	189	65	116	14	10	16	15,951	180	318	48	15	52
Evans Mills village, Jefferson County.....	22	8	4	8	0	10	574	23	4	22	0	24
Exeter town, Otsego County.....	8	5	3	0	1	1	960	12	7	8	3	6
Fabius village, Onondaga County.....	0	0	0	0	0	0	345	0	6	0	0	1
Fabius town, Onondaga County.....	23	11	7	13	0	4	1,917	15	24	20	2	17
Fairfield town, Herkimer County.....	16	7	3	4	0	2	1,615	14	6	6	0	2
Fair Haven village, Cayuga County.....	7	1	6	1	0	1	734	2	12	4	0	1
Fairmount CDP, Onondaga County.....	160	81	78	31	12	16	9,689	310	135	201	19	63
Fairport village, Monroe County.....	73	42	10	24	0	10	5,172	119	27	86	5	25
Fairview CDP (Dutchess County), Dutchess County.....	155	97	34	33	5	53	4,389	801	41	221	5	257
Fairview CDP (Westchester County), Westchester County.....	67	91	47	14	0	60	563	1,895	60	116	9	605
Falconer village, Chautauqua County.....	23	19	4	1	0	5	2,377	33	11	8	0	17
Fallsburg town, Sullivan County.....	407	254	104	56	11	156	9,791	2,107	178	247	22	1,038
Farmersville town, Cattaraugus County.....	18	1	14	1	0	2	1,077	3	18	2	0	8
Farmingdale village, Nassau County.....	115	48	20	41	2	63	7,090	258	50	489	3	447
Farmington town, Ontario County.....	171	80	43	51	4	34	11,369	264	74	203	8	108
Farmingville CDP, Suffolk County.....	262	111	81	97	3	113	13,918	481	124	675	9	624
Farnham village, Erie County.....	5	1	4	0	0	0	345	7	32	0	0	3
Fayette town, Seneca County.....	31	14	18	0	0	1	3,868	38	22	17	0	16
Fayetteville village, Onondaga County.....	48	23	8	32	1	7	4,149	86	16	164	2	17
Felts Mills CDP, Jefferson County.....	18	14	4	6	3	0	328	36	4	15	3	9
Fenner town, Madison County.....	21	12	16	6	0	2	1,699	27	24	8	0	2
Fenton town, Broome County.....	96	40	42	23	3	6	6,559	92	56	47	5	26
Fillmore CDP, Allegany County.....	0	0	0	0	0	0	595	2	6	0	0	0
Fine town, St. Lawrence County.....	15	2	10	3	0	2	1,476	8	23	18	0	3
Fire Island CDP, Suffolk County.....	4	3	0	1	0	0	270	15	0	2	0	9
Firthcliffe CDP, Orange County.....	121	55	29	52	9	23	4,643	182	50	101	16	108
Fishers Island CDP, Suffolk County.....	4	0	1	0	0	3	231	2	1	2	0	4
Fishers Landing CDP, Jefferson County.....	3	2	0	1	0	0	87	3	0	2	0	0
Fishkill village, Dutchess County.....	32	15	10	16	3	17	1,629	135	13	344	7	90
Fishkill town, Dutchess County.....	378	221	71	150	24	131	17,400	2,518	123	1,850	37	679

Table 6.

Population for Selected Categories of Race: 2010—Con.

[For information on confidentiality protection, nonsampling error, and definitions, see Selected Appendixes at <www.census.gov/prod/cen2010/cph-1-a.pdf>]

State County Place and County Subdivision	Race in combination with one or more other races						Race alone or in combination with one or more other races					
	White	Black or African American	American Indian and Alaska Native	Asian	Native Hawaiian and Other Pacific Islander	Some Other Race	White	Black or African American	American Indian and Alaska Native	Asian	Native Hawaiian and Other Pacific Islander	Some Other Race
PLACE AND COUNTY SUBDIVISION—Con.												
Flanders CDP, Suffolk County.....	121	89	49	22	6	57	3,039	706	116	71	7	709
Fleischmanns village, Delaware County.....	2	0	1	0	0	1	248	2	9	3	0	91
Fleming town, Cayuga County.....	16	7	2	9	0	3	2,592	9	8	17	0	29
Floral Park village, Nassau County.....	250	71	47	144	5	144	14,056	285	60	1,240	8	553
Florence town, Oneida County.....	5	3	1	0	0	1	1,013	5	8	3	0	1
Florida town, Montgomery County.....	32	9	22	2	3	11	2,607	31	24	33	4	37
Florida village, Orange County.....	59	44	27	17	1	12	2,504	205	36	81	2	94
Flower Hill village, Nassau County.....	95	6	4	81	3	38	3,957	40	4	672	3	103
Floyd town, Oneida County.....	40	8	14	14	6	2	3,766	20	19	43	7	6
Fonda village, Montgomery County.....	11	5	2	4	0	0	787	8	2	8	0	1
Forestburgh town, Sullivan County.....	4	3	3	9	3	5	745	39	6	16	5	23
Forest Home CDP, Tompkins County.....	5	3	3	7	0	6	343	15	3	210	0	14
Forestport town, Oneida County.....	18	4	10	6	0	0	1,520	7	15	8	0	4
Forestville village, Chautauqua County.....	11	6	5	0	0	0	682	11	12	3	0	0
Fort Ann village, Washington County.....	2	0	2	0	0	0	477	0	2	3	0	4
Fort Ann town, Washington County.....	36	7	22	6	1	9	4,441	1,512	49	29	1	199
Fort Covington town, Franklin County.....	64	4	57	5	2	1	1,473	13	248	6	2	1
Fort Covington Hamlet CDP, Franklin County.....	59	0	55	3	0	1	1,116	5	241	4	0	1
Fort Drum CDP, Jefferson County.....	650	335	185	181	65	149	10,028	2,017	315	529	226	657
Fort Edward village, Washington County.....	35	25	7	9	3	2	3,306	59	15	15	3	20
Fort Edward town, Washington County.....	63	35	21	13	4	4	6,249	90	37	35	4	29
Fort Johnson village, Montgomery County.....	5	4	0	1	0	2	474	7	1	5	0	9
Fort Montgomery CDP, Orange County.....	53	15	27	10	0	8	1,406	71	39	29	0	85
Fort Plain village, Montgomery County.....	34	15	11	9	3	1	2,285	27	18	14	6	10
Fort Salonga CDP, Suffolk County.....	80	16	17	47	0	11	9,608	107	30	263	6	82
Fowler town, St. Lawrence County.....	15	4	10	2	0	1	2,181	9	17	6	1	4
Fowlerville CDP, Livingston County.....	4	0	0	4	0	0	217	3	0	11	0	0
Frankfort village, Herkimer County.....	42	29	3	2	1	8	2,563	47	7	9	1	14
Frankfort town, Herkimer County.....	100	50	12	23	1	22	7,518	102	21	57	1	42
Franklin village, Delaware County.....	9	6	3	0	0	0	369	10	3	1	0	0
Franklin town, Delaware County.....	29	17	14	3	3	1	2,343	39	19	18	5	22
Franklin town, Franklin County.....	14	3	9	4	0	0	1,128	3	18	4	1	1
Franklin Square CDP, Nassau County.....	454	112	74	217	16	334	24,878	1,046	154	2,330	20	1,509
Franklinville village, Cattaraugus County.....	28	6	10	11	0	1	1,716	7	16	26	0	3
Franklinville town, Cattaraugus County.....	39	10	17	13	0	3	2,935	17	32	31	0	16
Fredonia village, Chautauqua County.....	127	67	31	40	3	19	10,663	269	61	221	7	153
Freedom town, Cattaraugus County.....	16	5	10	3	0	0	2,381	9	11	14	0	7
Freedom Plains CDP, Dutchess County.....	8	5	0	3	0	0	388	11	0	22	0	8
Freeport village, Nassau County.....	1,478	940	395	258	86	1,309	18,830	15,199	717	963	109	9,369
Freetown town, Cortland County.....	7	4	2	1	0	0	746	11	4	3	0	0
Freeville village, Tompkins County.....	4	5	1	0	0	0	494	23	3	1	0	4
Fremont town, Steuben County.....	14	4	6	2	0	2	995	7	6	3	0	11
Fremont town, Sullivan County.....	23	7	6	13	3	0	1,317	39	8	25	6	12
French Creek town, Chautauqua County.....	9	1	7	0	0	1	897	3	7	2	0	6
Frewsburg CDP, Chautauqua County.....	27	12	15	0	0	0	1,881	21	25	0	1	5
Friendship CDP, Allegany County.....	10	3	6	1	0	0	1,201	10	11	2	0	4
Friendship town, Allegany County.....	31	17	10	3	0	1	1,972	28	18	6	0	11
Fulton city, Oswego County.....	192	80	75	19	5	42	11,548	198	130	79	8	142
Fulton town, Schoharie County.....	11	2	5	5	0	1	1,354	64	13	15	0	9
Fultonville village, Montgomery County.....	3	2	1	0	0	0	763	6	1	16	0	1
Gaines town, Orleans County.....	55	46	14	9	0	8	3,152	188	24	23	2	58
Gainesville village, Wyoming County.....	1	0	0	1	0	0	229	0	0	1	0	0
Gainesville town, Wyoming County.....	20	5	10	4	0	3	2,158	9	14	6	1	16
Galen town, Wayne County.....	127	97	26	8	2	7	4,107	234	36	19	2	28
Galeville CDP, Onondaga County.....	120	84	25	25	3	11	4,200	306	55	149	5	40
Gallatin town, Columbia County.....	19	4	10	3	0	3	1,640	15	14	10	0	9
Galway village, Saratoga County.....	1	0	1	0	0	0	200	0	1	0	0	0
Galway town, Saratoga County.....	22	5	13	2	0	2	3,512	15	21	10	1	8
Gang Mills CDP, Steuben County.....	60	26	12	28	1	20	3,431	180	23	586	1	41
Garden City village, Nassau County.....	241	61	47	143	8	55	21,053	365	64	940	10	230
Garden City Park CDP, Nassau County.....	125	40	30	112	13	86	4,529	333	53	2,698	13	385
Garden City South CDP, Nassau County.....	43	4	1	13	2	31	3,649	45	9	243	10	115
Gardiner CDP, Ulster County.....	21	7	10	5	0	5	889	21	12	9	0	43
Gardiner town, Ulster County.....	94	46	36	27	0	12	5,421	132	44	87	0	143
Gardnertown CDP, Orange County.....	126	59	30	29	2	48	3,526	490	48	113	2	346
Gasport CDP, Niagara County.....	14	7	3	4	2	1	1,219	14	10	8	2	11
Gates town, Monroe County.....	556	352	119	120	32	119	24,137	3,161	197	1,040	40	498
Gates CDP, Monroe County.....	98	62	22	22	3	13	4,250	488	32	165	4	85
Geddes town, Onondaga County.....	279	124	127	38	7	43	16,554	321	258	144	12	142
Genesee town, Allegany County.....	13	2	5	6	0	4	1,680	3	7	12	0	6
Genesee Falls town, Wyoming County.....	2	0	2	0	0	0	431	0	2	6	0	1

Table 6.

Population for Selected Categories of Race: 2010—Con.

[For information on confidentiality protection, nonsampling error, and definitions, see Selected Appendixes at <www.census.gov/prod/cen2010/cph-1-a.pdf>]

State County Place and County Subdivision	Race in combination with one or more other races						Race alone or in combination with one or more other races					
	White	Black or African American	American Indian and Alaska Native	Asian	Native Hawaiian and Other Pacific Islander	Some Other Race	White	Black or African American	American Indian and Alaska Native	Asian	Native Hawaiian and Other Pacific Islander	Some Other Race
PLACE AND COUNTY SUBDIVISION—Con.												
Geneseo village, Livingston County.....	155	67	35	85	10	39	7,289	250	48	510	11	125
Geneseo town, Livingston County.....	193	84	51	93	11	39	9,677	289	68	544	13	136
Geneva city.....	554	449	125	61	17	107	10,802	1,837	167	286	22	837
Ontario County (part).....	554	449	125	61	17	107	10,802	1,837	167	286	22	837
Seneca County (part).....	0	0	0	0	0	0	0	0	0	0	0	0
Geneva town, Ontario County.....	35	24	5	10	3	4	3,091	116	7	85	4	29
Genoa town, Cayuga County.....	24	10	10	4	1	6	1,858	19	21	13	6	46
Georgetown town, Madison County.....	6	2	0	3	0	1	856	106	5	7	0	6
German town, Chenango County.....	10	4	4	0	1	1	356	8	4	8	1	3
German Flatts town, Herkimer County.....	182	104	58	30	1	19	12,939	262	99	99	1	60
Germantown CDP, Columbia County.....	11	5	4	4	0	0	812	10	6	19	0	11
Germantown town, Columbia County.....	28	11	12	6	0	3	1,899	26	17	29	0	14
Gerry town, Chautauqua County.....	23	2	20	1	0	0	1,888	5	24	10	0	1
Ghent CDP, Columbia County.....	10	2	0	6	0	2	559	5	0	7	0	3
Ghent town, Columbia County.....	80	36	13	30	1	14	5,183	120	28	80	4	79
Gilbertsville village, Otsego County.....	2	0	2	0	0	0	395	2	3	1	0	0
Gilboa town, Schoharie County.....	15	3	8	0	3	4	1,285	11	9	4	3	12
Gilgo CDP, Suffolk County.....	0	0	0	0	0	0	131	0	0	0	0	0
Glasco CDP, Ulster County.....	51	11	17	19	0	6	1,999	46	20	67	0	20
Glen town, Montgomery County.....	13	6	4	3	0	2	2,401	49	10	32	3	26
Glen Aubrey CDP, Broome County.....	10	6	3	0	0	1	482	9	3	0	0	1
Glen Cove city, Nassau County.....	655	300	154	180	42	419	20,661	2,236	250	1,427	68	3,221
Glen Head CDP, Nassau County.....	61	15	20	29	7	19	4,373	56	25	188	8	128
Glen Park village, Jefferson County.....	8	2	6	0	0	0	494	7	6	1	0	2
Glens Falls city, Warren County.....	320	177	113	59	6	21	14,236	437	151	154	6	81
Glens Falls North CDP, Warren County.....	87	41	40	17	3	12	8,177	130	57	134	9	40
Glennville town, Schenectady County.....	328	148	78	121	12	60	28,588	449	102	539	17	173
Glenwood Landing CDP, Nassau County.....	50	14	1	35	0	12	3,559	44	5	176	1	51
Gloversville city, Fulton County.....	304	208	75	34	24	27	14,939	653	119	111	26	163
Golden's Bridge CDP, Westchester County..	17	15	7	9	0	1	1,528	55	7	52	0	16
Gordon Heights CDP, Suffolk County.....	85	155	85	22	5	42	1,247	2,294	163	100	18	427
Gorham CDP, Ontario County.....	1	0	0	1	0	0	599	6	1	2	0	10
Gorham town, Ontario County.....	21	7	7	5	0	6	4,172	33	9	26	0	31
Goshen village, Orange County.....	127	69	44	27	1	47	4,738	270	68	152	5	395
Goshen town, Orange County.....	258	117	89	80	11	86	11,538	1,087	142	435	22	805
Gouverneur village, St. Lawrence County.....	67	28	29	14	3	15	3,831	72	47	45	7	27
Gouverneur town, St. Lawrence County.....	84	33	38	16	3	17	6,181	708	71	56	10	157
Gowanda village.....	62	22	39	7	0	6	2,516	41	187	19	0	17
Cattaraugus County (part).....	43	12	24	4	0	5	1,789	25	104	11	0	14
Erie County (part).....	19	10	15	3	0	1	727	16	83	8	0	3
Grafton town, Rensselaer County.....	32	10	11	11	1	3	2,097	14	17	32	1	4
Granby town, Oswego County.....	102	36	54	6	0	11	6,704	72	99	26	0	27
Grand Island town, Erie County.....	206	73	70	74	5	20	19,275	514	169	533	8	104
Grand View-on-Hudson village, Rockland County.....	4	4	0	4	0	0	264	20	0	7	0	0
Grandyle Village CDP, Erie County.....	43	18	16	9	2	3	4,459	77	42	80	3	15
Granger town, Allegany County.....	0	0	0	0	0	0	529	0	1	0	0	8
Granville village, Washington County.....	22	8	17	1	0	1	2,494	22	29	12	0	12
Granville town, Washington County.....	47	19	27	6	0	4	6,570	42	48	40	0	23
Great Bend CDP, Jefferson County.....	20	5	7	6	0	2	795	23	12	21	1	11
Great Neck village, Nassau County.....	365	33	17	284	9	89	8,635	228	41	1,006	9	474
Great Neck Estates village, Nassau County..	39	1	0	34	2	2	2,424	23	3	315	2	33
Great Neck Gardens CDP, Nassau County..	36	6	4	35	4	6	1,021	15	5	178	4	13
Great Neck Plaza village, Nassau County....	112	14	2	78	6	38	5,628	115	5	856	11	219
Great River CDP, Suffolk County.....	7	0	0	7	0	2	1,448	8	0	34	0	7
Great Valley town, Cattaraugus County.....	14	0	11	4	0	1	1,954	2	23	8	0	2
Greece CDP, Monroe County.....	277	164	58	63	7	85	13,087	944	96	406	9	315
Greece town, Monroe County.....	1,609	985	395	390	45	420	86,829	6,728	658	2,054	59	1,753
Greenburgh town, Westchester County.....	1,820	942	429	970	83	794	63,005	12,045	630	10,180	116	5,058
Greene village, Chenango County.....	16	9	7	0	0	0	1,578	10	7	1	0	0
Greene town, Chenango County.....	69	23	32	7	4	7	5,535	47	48	24	4	19
Greenfield town, Saratoga County.....	117	45	44	30	5	15	7,659	98	50	56	7	37
Green Island village, Albany County.....	69	47	18	10	0	6	2,405	179	31	56	1	24
Green Island town, Albany County.....	69	47	18	10	0	6	2,405	179	31	56	1	24
Greenlawn CDP, Suffolk County.....	300	179	100	97	10	93	10,468	2,094	152	661	12	766
Greenport town, Columbia County.....	114	85	21	16	3	17	3,700	393	26	97	3	77
Greenport village, Suffolk County.....	60	40	17	1	0	20	1,520	269	21	15	0	445
Greenport West CDP, Suffolk County.....	32	22	6	7	0	6	1,764	136	14	24	2	221
Greenvale CDP, Nassau County.....	40	2	3	30	0	23	803	23	6	236	0	75
Greenville CDP (Greene County), Greene County.....	8	0	8	0	0	0	658	12	11	12	0	3

Table 6.

Population for Selected Categories of Race: 2010—Con.

[For information on confidentiality protection, nonsampling error, and definitions, see Selected Appendixes at <www.census.gov/prod/cen2010/cph-1-a.pdf>]

State County Place and County Subdivision	Race in combination with one or more other races						Race alone or in combination with one or more other races					
	White	Black or African American	American Indian and Alaska Native	Asian	Native Hawaiian and Other Pacific Islander	Some Other Race	White	Black or African American	American Indian and Alaska Native	Asian	Native Hawaiian and Other Pacific Islander	Some Other Race
PLACE AND COUNTY SUBDIVISION—Con.												
Greenville town, Greene County.....	37	8	26	7	1	1	3,651	42	31	39	1	16
Greenville town, Orange County.....	98	57	29	41	6	31	4,282	180	45	109	6	129
Greenville CDP (Westchester County), Westchester County.....	113	18	15	109	9	25	5,332	125	20	1,687	9	93
Greenwich village, Washington County.....	23	6	6	11	0	0	1,753	14	11	20	0	2
Greenwich town, Washington County.....	49	13	16	25	0	0	4,873	38	21	55	3	5
Greenwood town, Steuben County.....	3	1	2	0	0	0	792	1	4	7	0	0
Greenwood Lake village, Orange County.....	56	35	27	7	0	14	2,889	115	49	80	0	93
Greig town, Lewis County.....	6	2	4	0	0	0	1,189	4	4	8	0	0
Greigsville CDP, Livingston County.....	4	3	1	0	0	0	206	6	1	0	0	0
Groton village, Tompkins County.....	44	21	27	5	0	2	2,299	59	28	23	0	7
Groton town, Tompkins County.....	84	42	48	12	1	6	5,812	101	68	52	2	20
Grove town, Allegany County.....	5	0	3	4	0	4	544	1	3	4	0	5
Groveland town, Livingston County.....	19	8	6	4	0	1	2,211	903	25	23	5	101
Groveland Station CDP, Livingston County..	4	1	0	3	0	0	272	1	2	10	0	0
Guilderland town, Albany County.....	531	285	114	235	12	109	30,965	1,489	170	2,878	26	438
Guilford CDP, Chenango County.....	1	0	0	1	0	0	359	0	2	2	0	0
Guilford town, Chenango County.....	29	5	9	9	1	5	2,878	14	16	16	2	25
Hadley CDP, Saratoga County.....	5	3	4	1	1	0	970	18	13	3	1	12
Hadley town, Saratoga County.....	18	9	8	5	2	0	1,985	29	23	11	2	20
Hagaman village, Montgomery County.....	10	5	2	0	0	3	1,252	16	6	1	0	27
Hague town, Warren County.....	4	1	1	3	2	0	697	1	2	3	2	0
Hailesboro CDP, St. Lawrence County.....	8	2	6	1	0	1	615	5	8	2	0	3
Halcott town, Greene County.....	4	0	1	3	0	0	250	2	1	8	0	1
Halesite CDP, Suffolk County.....	18	10	2	7	0	1	2,418	30	2	45	3	19
Halfmoon town, Saratoga County.....	404	164	79	187	13	53	20,134	580	128	901	24	231
Hall CDP, Ontario County.....	0	0	0	0	0	0	215	0	0	1	0	0
Hamburg village, Erie County.....	62	13	23	17	0	12	9,297	49	39	57	0	31
Hamburg town, Erie County.....	507	231	140	106	12	70	55,749	664	319	431	18	295
Hamden town, Delaware County.....	14	5	7	0	0	2	1,302	11	16	2	0	6
Hamilton village, Madison County.....	110	51	12	64	3	18	3,737	261	18	298	3	59
Hamilton town, Madison County.....	142	64	16	69	4	28	6,135	302	26	319	4	74
Hamlin CDP, Monroe County.....	116	52	31	21	3	25	5,355	121	61	45	4	64
Hamlin town, Monroe County.....	157	70	47	26	3	30	8,808	164	91	61	4	89
Hammond village, St. Lawrence County.....	2	0	1	1	0	0	270	2	6	4	0	0
Hammond town, St. Lawrence County.....	14	6	10	1	0	5	1,165	10	19	6	0	9
Hammondsport village, Steuben County.....	6	4	3	1	0	0	649	10	4	5	0	0
Hampton town, Washington County.....	9	2	5	2	0	0	930	5	6	3	0	3
Hampton Bays CDP, Suffolk County.....	205	66	30	38	11	119	11,675	269	65	147	32	1,653
Hamptonburgh town, Orange County.....	93	31	22	43	4	31	5,049	244	37	210	4	134
Hampton Manor CDP, Rensselaer County...	54	40	15	10	0	4	2,269	122	21	61	0	9
Hancock village, Delaware County.....	19	2	8	6	1	2	1,001	11	14	14	1	9
Hancock town, Delaware County.....	48	14	16	15	3	2	3,159	41	23	35	3	13
Hannawa Falls CDP, St. Lawrence County...	3	0	1	2	1	1	1,027	4	4	5	1	5
Hannibal village, Oswego County.....	8	2	6	0	0	0	551	2	9	1	0	0
Hannibal town, Oswego County.....	61	17	36	9	1	7	4,771	40	54	20	1	34
Hanover town, Chautauqua County.....	100	27	51	11	3	11	6,901	88	165	31	5	39
Harbor Hills CDP, Nassau County.....	4	0	0	4	0	0	542	2	0	34	0	1
Harbor Isle CDP, Nassau County.....	17	12	4	11	1	2	1,250	22	4	34	1	15
Hardenburgh town, Ulster County.....	3	2	0	0	0	1	223	2	10	5	0	1
Harford town, Cortland County.....	10	5	0	4	0	1	933	12	1	6	0	1
Harmony town, Chautauqua County.....	7	3	1	3	0	0	2,180	9	6	13	1	4
Harpersfield town, Delaware County.....	15	4	3	7	1	8	1,531	25	7	15	1	18
Harrietstown town, Franklin County.....	97	30	46	26	2	5	5,541	102	83	72	2	14
Harriman village, Orange County.....	63	46	7	25	4	26	1,684	371	25	276	5	151
Harrisburg town, Lewis County.....	2	1	0	1	0	0	434	1	0	4	0	0
Harris Hill CDP, Erie County.....	58	18	9	34	3	12	5,185	95	15	251	5	26
Harrison village, Westchester County.....	595	196	85	254	36	207	23,690	869	143	2,326	46	1,111
Harrison town, Westchester County.....	595	196	85	254	36	207	23,690	869	143	2,326	46	1,111
Harrisville village, Lewis County.....	5	2	3	0	0	0	622	3	4	0	0	4
Hartford town, Washington County.....	20	6	6	4	1	5	2,250	11	12	10	1	6
Hartland town, Niagara County.....	40	20	23	1	0	2	4,037	31	51	13	1	30
Hartsdale CDP, Westchester County.....	78	41	16	56	8	22	3,915	331	32	939	12	178
Hartsville town, Steuben County.....	3	0	3	0	0	0	607	1	4	0	0	0
Hartwick CDP, Otsego County.....	16	7	10	2	1	1	623	7	12	3	1	3
Hartwick town, Otsego County.....	33	13	21	9	1	8	2,070	20	26	27	1	12
Hastings town, Oswego County.....	108	30	58	12	1	12	9,315	60	107	42	1	36
Hastings-on-Hudson village, Westchester County.....	189	67	37	86	1	59	6,876	429	55	455	1	264
Hauppauge CDP, Suffolk County.....	233	68	59	107	8	66	18,851	525	87	1,343	9	342
Haverstraw village, Rockland County.....	631	332	135	73	54	531	6,339	1,844	231	342	76	3,994
Haverstraw town, Rockland County.....	1,343	772	306	304	79	919	23,040	6,152	472	1,906	115	6,881

Table 6.

Population for Selected Categories of Race: 2010—Con.

[For information on confidentiality protection, nonsampling error, and definitions, see Selected Appendixes at <www.census.gov/prod/cen2010/cph-1-a.pdf>]

State County Place and County Subdivision	Race in combination with one or more other races						Race alone or in combination with one or more other races					
	White	Black or African American	American Indian and Alaska Native	Asian	Native Hawaiian and Other Pacific Islander	Some Other Race	White	Black or African American	American Indian and Alaska Native	Asian	Native Hawaiian and Other Pacific Islander	Some Other Race
PLACE AND COUNTY SUBDIVISION—Con.												
Haviland CDP, Dutchess County.....	70	55	17	31	0	16	3,238	262	19	110	0	105
Hawthorne CDP, Westchester County.....	30	6	5	18	0	17	4,313	46	7	144	1	113
Head of the Harbor village, Suffolk County...	15	2	2	10	0	2	1,419	12	2	49	0	6
Hebron town, Washington County.....	24	6	8	8	0	3	1,813	28	9	14	0	14
Hector town, Schuyler County.....	53	20	26	8	1	3	4,880	50	33	21	4	10
Hemlock CDP, Livingston County.....	19	4	12	2	3	1	547	9	13	4	4	2
Hempstead village, Nassau County.....	1,877	1,060	681	226	94	1,709	13,665	27,076	997	977	117	13,993
Hempstead town, Nassau County.....	13,894	7,556	3,271	5,617	772	9,873	532,650	133,280	5,363	45,112	1,001	63,634
Henderson CDP, Jefferson County.....	7	1	7	0	0	0	223	1	7	0	0	1
Henderson town, Jefferson County.....	34	11	15	1	2	6	1,338	19	17	4	3	14
Henrietta town, Monroe County.....	949	489	204	477	42	189	35,096	4,106	309	3,547	48	696
Heritage Hills CDP, Westchester County.....	23	7	4	15	1	2	3,827	58	8	97	3	9
Herkimer village, Herkimer County.....	109	70	36	12	4	17	7,197	415	61	101	9	87
Herkimer town, Herkimer County.....	125	80	37	16	4	19	9,605	440	64	111	9	90
Hermon village, St. Lawrence County.....	5	4	1	0	0	2	406	5	5	4	0	8
Hermion town, St. Lawrence County.....	6	4	2	1	0	3	1,088	5	7	7	0	9
Herricks CDP, Nassau County.....	33	14	10	86	6	53	2,291	35	15	1,943	12	100
Herrings village, Jefferson County.....	11	0	10	0	1	0	89	0	10	1	1	0
Heuvelton village, St. Lawrence County.....	3	0	2	1	0	0	708	1	5	2	1	0
Hewlett CDP, Nassau County.....	84	32	11	52	2	44	5,880	191	11	535	5	312
Hewlett Bay Park village, Nassau County.....	1	0	0	1	0	0	375	0	0	24	0	6
Hewlett Harbor village, Nassau County.....	0	0	0	3	0	3	1,183	10	0	52	0	21
Hewlett Neck village, Nassau County.....	0	3	0	3	0	0	416	20	0	12	0	0
Hicksville CDP, Nassau County.....	712	169	150	660	33	530	29,906	1,115	278	8,825	37	2,537
High Falls CDP, Ulster County.....	8	6	2	3	0	1	592	24	2	14	0	5
Highland town, Sullivan County.....	64	31	22	5	5	14	2,371	123	23	27	5	54
Highland CDP, Ulster County.....	112	84	37	37	6	33	4,878	476	53	262	7	137
Highland Falls village, Orange County.....	137	106	54	24	3	44	2,883	614	87	113	3	398
Highlands town, Orange County.....	506	229	145	193	17	122	10,272	1,255	224	623	27	729
Hillburn village, Rockland County.....	62	104	81	6	1	7	562	267	167	42	1	57
Hillcrest CDP, Rockland County.....	99	109	39	86	22	107	1,736	4,328	70	910	26	725
Hillsdale town, Columbia County.....	19	6	11	2	0	1	1,882	28	13	14	0	10
Hillside CDP, Ulster County.....	7	2	0	3	0	2	827	17	0	30	0	10
Hillside Lake CDP, Dutchess County.....	9	6	5	3	0	4	989	32	7	24	0	46
Hilton village, Monroe County.....	72	26	24	27	2	17	5,750	114	35	46	2	30
Hinsdale town, Cattaraugus County.....	22	8	9	7	0	1	2,131	24	10	15	0	13
Hobart village, Delaware County.....	6	0	1	4	0	1	427	11	2	5	0	2
Holbrook CDP, Suffolk County.....	328	142	57	118	17	127	25,253	577	85	1,133	20	545
Holland CDP, Erie County.....	9	6	7	0	0	0	1,193	10	14	0	0	1
Holland town, Erie County.....	27	14	11	6	1	5	3,356	30	25	14	1	8
Holland Patent village, Oneida County.....	1	0	0	1	0	0	456	1	0	1	0	1
Holley village, Orleans County.....	21	8	12	1	1	1	1,763	28	15	2	1	25
Holtsville CDP, Suffolk County.....	232	90	23	100	7	120	18,014	454	55	965	12	503
Homer village, Cortland County.....	62	26	26	15	9	4	3,213	47	31	56	9	11
Homer town, Cortland County.....	87	30	38	22	10	7	6,266	64	50	77	11	40
Honeoye CDP, Ontario County.....	9	3	5	3	0	1	574	4	6	6	0	1
Honeoye Falls village, Monroe County.....	46	12	10	17	1	6	2,624	30	15	33	1	17
Hoosick town, Rensselaer County.....	90	31	31	22	4	13	6,796	82	47	56	6	34
Hoosick Falls village, Rensselaer County.....	50	14	22	13	0	8	3,435	41	30	29	0	21
Hope town, Hamilton County.....	5	1	4	0	0	0	401	2	5	0	0	0
Hopewell town, Ontario County.....	35	22	16	4	0	4	3,608	124	24	11	1	21
Hopewell Junction CDP, Dutchess County...	15	7	10	0	0	1	343	15	10	6	0	19
Hopkinton town, St. Lawrence County.....	3	1	3	0	0	1	1,051	4	12	0	0	14
Horicon town, Warren County.....	32	6	28	1	0	0	1,381	11	28	3	0	0
Hornby town, Steuben County.....	28	8	18	2	0	6	1,675	14	34	8	0	6
Hornell city, Steuben County.....	195	126	54	16	4	14	8,231	321	75	73	14	55
Hornellsville town, Steuben County.....	43	12	5	10	5	13	4,105	21	9	40	5	16
Horseheads village, Chemung County.....	93	41	37	11	2	5	6,160	163	47	157	3	26
Horseheads town, Chemung County.....	279	134	87	73	3	36	18,487	528	123	552	6	99
Horseheads North CDP, Chemung County...	42	16	12	14	0	2	2,742	64	15	61	0	4
Hortonville CDP, Sullivan County.....	0	0	0	0	0	0	214	4	0	0	0	0
Houghton CDP, Allegany County.....	26	11	8	11	1	2	1,573	47	11	87	1	6
Hounsfield town, Jefferson County.....	42	13	22	9	4	4	3,359	67	35	25	11	18
Howard town, Steuben County.....	11	4	7	0	0	0	1,444	10	10	3	0	11
Hudson city, Columbia County.....	296	260	59	46	8	45	4,258	1,938	86	525	14	256
Hudson Falls village, Washington County....	124	67	28	19	7	23	7,145	150	33	49	8	38
Hume town, Allegany County.....	10	5	10	0	0	1	2,050	10	25	0	0	1
Humphrey town, Cattaraugus County.....	2	1	0	1	0	0	682	1	4	2	0	0
Hunt CDP, Livingston County.....	1	1	0	0	0	0	75	4	0	0	0	0
Hunter village, Greene County.....	10	5	0	4	0	1	480	7	0	16	0	9
Hunter town, Greene County.....	44	18	10	20	4	11	2,592	66	17	55	7	49
Huntington CDP, Suffolk County.....	224	73	46	127	7	60	17,044	463	67	524	8	216

Table 6.

Population for Selected Categories of Race: 2010—Con.

[For information on confidentiality protection, nonsampling error, and definitions, see Selected Appendixes at <www.census.gov/prod/cen2010/cph-1-a.pdf>]

State County Place and County Subdivision	Race in combination with one or more other races						Race alone or in combination with one or more other races					
	White	Black or African American	American Indian and Alaska Native	Asian	Native Hawaiian and Other Pacific Islander	Some Other Race	White	Black or African American	American Indian and Alaska Native	Asian	Native Hawaiian and Other Pacific Islander	Some Other Race
PLACE AND COUNTY SUBDIVISION—Con.												
Huntington town, Suffolk County.....	3,564	1,349	799	1,595	111	1,466	174,612	10,864	1,197	11,684	159	9,364
Huntington Bay village, Suffolk County.....	13	3	3	9	0	2	1,386	10	3	35	0	6
Huntington Station CDP, Suffolk County.....	1,243	541	274	259	31	797	22,373	4,133	483	1,423	36	6,221
Hurley CDP, Ulster County.....	52	32	11	17	2	2	3,299	80	12	85	2	38
Hurley town, Ulster County.....	89	44	21	34	4	11	6,058	147	29	125	8	51
Huron town, Wayne County.....	15	4	7	1	1	2	1,996	49	12	7	2	67
Hyde Park CDP, Dutchess County.....	20	9	6	2	1	7	1,780	72	7	34	1	38
Hyde Park town, Dutchess County.....	449	270	122	120	22	108	19,244	1,556	155	653	32	504
Ilion village, Herkimer County.....	117	67	35	22	1	16	7,848	163	61	64	1	50
Independence town, Allegany County.....	13	1	10	2	0	0	1,157	6	11	5	0	1
Indian Lake town, Hamilton County.....	10	2	9	0	0	5	1,332	10	12	4	0	7
Inlet town, Hamilton County.....	0	0	0	0	0	0	329	0	2	1	0	1
Interlaken village, Seneca County.....	8	4	1	3	0	0	581	14	3	12	0	0
Inwood CDP, Nassau County.....	312	134	47	48	33	327	5,014	2,499	119	372	48	2,208
Ira town, Cayuga County.....	44	19	27	4	2	3	2,172	31	39	6	3	5
Irondequoit town, Monroe County.....	943	581	201	226	30	227	45,826	4,577	313	888	42	1,188
Irondequoit CDP, Monroe County.....	943	581	201	226	30	227	45,826	4,577	313	888	42	1,188
Irvington village, Westchester County.....	105	36	14	63	1	23	5,700	158	22	569	1	94
Ischua town, Cattaraugus County.....	4	0	1	0	2	1	840	12	3	1	4	3
Islandia village, Suffolk County.....	91	51	14	27	4	76	2,184	518	26	231	4	508
Island Park village, Nassau County.....	90	39	14	38	1	91	3,973	128	23	154	1	518
Islip CDP, Suffolk County.....	352	175	105	121	23	139	16,503	1,050	140	586	33	858
Islip town, Suffolk County.....	8,317	3,971	1,810	1,938	370	5,823	254,235	35,995	3,396	11,510	471	41,427
Islip Terrace CDP, Suffolk County.....	76	28	14	27	3	27	5,062	128	27	151	3	110
Italy town, Yates County.....	11	1	5	3	0	2	1,134	4	5	5	0	4
Ithaca city, Tompkins County.....	1,108	513	252	599	50	178	22,280	2,484	367	5,453	61	772
Ithaca town, Tompkins County.....	599	266	105	303	30	83	16,491	1,079	146	2,577	42	313
Jackson town, Washington County.....	24	19	7	3	0	0	1,762	45	8	8	0	4
Jamesport CDP, Suffolk County.....	15	8	5	1	0	3	1,652	26	6	8	0	34
Jamestown city, Chautauqua County.....	1,186	844	293	93	27	189	28,733	2,117	485	227	42	906
Jamestown West CDP, Chautauqua County	11	4	2	3	1	3	2,358	19	2	34	1	6
Jasper town, Steuben County.....	7	3	2	0	0	2	1,419	3	3	3	0	3
Java town, Wyoming County.....	3	0	0	3	0	0	2,036	0	4	9	2	9
Jay town, Essex County.....	22	7	13	3	3	2	2,476	20	21	5	4	6
Jefferson town, Schoharie County.....	21	11	10	3	0	2	1,392	21	15	4	0	3
Jefferson Heights CDP, Greene County.....	26	24	4	5	2	5	1,035	63	4	12	2	13
Jefferson Valley-Yorktown CDP, Westchester County.....	218	85	25	103	7	95	12,837	450	50	711	8	361
Jeffersonville village, Sullivan County.....	5	1	1	1	0	3	310	13	1	18	0	23
Jericho CDP, Nassau County.....	114	30	16	139	5	40	9,723	286	26	3,588	5	114
Jerusalem town, Yates County.....	37	21	9	2	1	6	4,359	72	20	30	4	22
Jewett town, Greene County.....	12	9	2	2	0	1	945	9	2	6	0	4
Johnsburg town, Warren County.....	18	6	4	6	1	3	2,365	13	11	14	1	11
Johnson City village, Broome County.....	484	369	136	132	10	69	13,066	1,328	172	942	18	285
Johnstown city, Fulton County.....	130	73	23	39	12	16	8,474	160	32	150	14	67
Johnstown town, Fulton County.....	74	17	37	17	8	6	6,631	384	46	55	8	59
Jordan village, Onondaga County.....	11	3	7	2	0	1	1,348	6	14	8	0	4
Junius town, Seneca County.....	13	2	4	1	1	7	1,449	7	8	4	1	16
Kaser village, Rockland County.....	8	0	2	1	0	5	4,709	1	2	4	1	15
Katonah CDP, Westchester County.....	27	12	5	18	0	14	1,490	54	8	62	0	104
Keene town, Essex County.....	12	2	3	1	0	7	1,091	4	5	9	0	9
Keeseville village.....	31	15	12	3	3	1	1,777	31	18	16	3	3
Clinton County (part).....	17	8	7	3	2	0	955	21	12	14	2	1
Essex County (part).....	14	7	5	0	1	1	822	10	6	2	1	2
Kendall town, Orleans County.....	34	14	21	3	2	5	2,667	29	39	10	3	18
Kenmore village, Erie County.....	287	155	74	55	6	38	14,598	616	166	205	7	146
Kennedy CDP, Chautauqua County.....	1	0	1	0	0	0	463	0	1	0	0	2
Kensington village, Nassau County.....	34	4	0	27	2	9	1,046	12	1	128	2	11
Kent town, Putnam County.....	262	90	81	71	7	109	12,358	444	126	323	12	567
Kerhonkson CDP, Ulster County.....	35	10	14	3	3	14	1,594	41	25	25	4	37
Keuka Park CDP, Yates County.....	10	9	0	1	1	1	1,073	50	7	5	1	12
Kiantone town, Chautauqua County.....	5	2	3	0	0	0	1,334	15	6	0	0	0
Kinderhook village, Columbia County.....	16	5	6	11	3	4	1,190	8	8	18	3	9
Kinderhook town, Columbia County.....	109	53	38	24	3	13	8,222	139	55	112	3	92
Kingsbury town, Washington County.....	169	86	54	20	9	25	12,430	199	77	75	14	67
Kings Park CDP, Suffolk County.....	209	43	43	106	13	51	16,477	239	57	517	16	213
Kings Point village, Nassau County.....	199	11	2	170	11	7	4,773	51	4	338	11	29
Kingston city, Ulster County.....	1,031	838	275	120	19	212	18,525	4,316	386	552	27	1,393
Kingston town, Ulster County.....	8	6	0	2	0	0	835	41	3	13	0	5
Kirkland town, Oneida County.....	160	36	62	67	2	29	9,819	174	78	333	4	93
Kirkwood town, Broome County.....	76	26	42	10	2	15	5,709	86	49	57	6	38
Kiryas Joel village, Orange County.....	86	6	10	16	13	45	20,092	25	11	28	15	93

Table 6.

Population for Selected Categories of Race: 2010—Con.

[For information on confidentiality protection, nonsampling error, and definitions, see Selected Appendixes at <www.census.gov/prod/cen2010/cph-1-a.pdf>]

State County Place and County Subdivision	Race in combination with one or more other races						Race alone or in combination with one or more other races					
	White	Black or African American	American Indian and Alaska Native	Asian	Native Hawaiian and Other Pacific Islander	Some Other Race	White	Black or African American	American Indian and Alaska Native	Asian	Native Hawaiian and Other Pacific Islander	Some Other Race
PLACE AND COUNTY SUBDIVISION—Con.												
Knox town, Albany County.....	28	12	10	4	1	3	2,667	24	11	10	1	8
Kortright town, Delaware County.....	19	19	7	4	3	14	1,592	63	14	19	3	19
Kysorville CDP, Livingston County.....	0	0	0	0	0	0	105	5	0	0	0	0
Lackawanna city, Erie County.....	555	292	120	174	5	75	15,770	2,082	177	295	12	439
Lacona village, Oswego County.....	3	0	3	0	0	0	567	4	4	4	0	6
La Fargeville CDP, Jefferson County.....	29	1	14	13	0	1	594	3	17	15	5	3
LaFayette town, Onondaga County.....	91	31	38	27	1	5	4,771	57	142	60	5	18
La Grange town, Dutchess County.....	246	109	58	89	13	83	14,205	699	93	722	17	308
Lake Carmel CDP, Putnam County.....	162	61	36	37	2	80	7,540	278	66	178	5	411
Lake Erie Beach CDP, Erie County.....	56	17	34	5	0	6	3,789	35	82	8	1	16
Lake George village, Warren County.....	15	1	10	2	0	2	890	5	11	12	0	3
Lake George town, Warren County.....	46	7	35	3	0	7	3,438	27	53	29	0	17
Lake Grove village, Suffolk County.....	124	47	29	63	4	50	9,935	289	54	808	4	236
Lake Katrine CDP, Ulster County.....	70	35	14	27	5	14	2,241	108	19	73	5	36
Lakeland CDP, Onondaga County.....	30	7	14	8	0	7	2,751	17	23	16	0	12
Lake Luzerne CDP, Warren County.....	9	1	7	5	2	0	1,208	3	9	14	2	4
Lake Luzerne town, Warren County.....	41	15	21	5	2	4	3,301	20	29	29	2	11
Lake Mohegan CDP, Westchester County....	100	62	42	37	0	48	5,041	461	63	302	1	293
Lake Placid village, Essex County.....	19	5	4	7	3	3	2,435	28	12	52	5	10
Lake Pleasant town, Hamilton County.....	4	0	4	0	0	0	765	4	7	6	3	0
Lake Ronkonkoma CDP, Suffolk County.....	299	127	65	136	6	88	18,283	617	100	1,051	9	468
Lake Success village, Nassau County.....	29	4	2	24	0	21	2,001	103	4	815	1	50
Lakeview CDP, Nassau County.....	96	189	56	36	15	71	423	4,757	95	80	21	486
Lakeville CDP, Livingston County.....	31	12	12	7	0	0	726	14	20	25	0	2
Lakewood village, Chautauqua County.....	28	15	13	5	1	2	2,915	35	22	45	1	18
Lancaster village, Erie County.....	111	42	35	30	7	17	10,194	113	62	55	7	45
Lancaster town, Erie County.....	361	140	111	128	22	45	40,726	547	196	376	22	156
Lansing village, Tompkins County.....	97	55	29	50	2	16	2,327	285	44	932	4	69
Lansing town, Tompkins County.....	225	105	70	109	5	24	9,309	502	111	1,235	13	142
Lapeer town, Cortland County.....	6	3	1	0	0	2	764	4	1	2	0	2
Larchmont village, Westchester County.....	98	19	8	68	0	19	5,535	105	18	216	0	98
Lattingtown village, Nassau County.....	16	5	1	20	5	9	1,669	13	1	67	5	12
Laurel CDP, Suffolk County.....	29	17	8	0	2	5	1,312	41	8	6	2	57
Laurel Hollow village, Nassau County.....	16	5	4	10	1	4	1,762	35	8	160	1	6
Laurens village, Otsego County.....	6	2	2	0	0	2	262	2	2	1	0	2
Laurens town, Otsego County.....	42	12	17	13	0	6	2,371	22	19	27	0	30
Lawrence village, Nassau County.....	37	9	1	13	3	25	6,234	96	1	122	3	71
Lawrence town, St. Lawrence County.....	19	10	3	4	0	4	1,810	15	11	5	0	6
Lebanon town, Madison County.....	11	7	4	0	0	0	1,319	9	10	1	1	3
Ledyard town, Cayuga County.....	33	17	20	6	2	3	1,822	46	24	21	2	17
Lee town, Oneida County.....	57	33	38	17	6	5	6,358	89	51	54	8	12
Leeds CDP, Greene County.....	9	4	1	1	0	3	353	16	3	7	0	7
Leicester village, Livingston County.....	5	0	3	2	0	0	459	1	3	8	0	2
Leicester town, Livingston County.....	27	5	10	11	5	0	2,159	13	14	26	5	14
Lenox town, Madison County.....	127	61	47	21	4	10	8,905	155	105	57	4	33
Leon town, Cattaraugus County.....	4	2	5	0	0	1	1,348	8	9	1	0	5
Le Ray town, Jefferson County.....	968	470	263	303	98	221	17,485	2,948	446	848	286	986
Le Roy village, Genesee County.....	66	46	29	11	2	8	4,223	155	44	26	2	26
Le Roy town, Genesee County.....	104	66	48	18	2	9	7,392	207	69	48	2	51
Levittown CDP, Nassau County.....	833	197	130	396	37	488	46,970	667	185	3,352	47	1,739
Lewis town, Essex County.....	6	4	5	0	2	0	1,337	36	9	2	2	5
Lewis town, Lewis County.....	7	5	5	0	0	1	850	5	6	0	1	1
Lewisboro town, Westchester County.....	213	72	36	120	2	23	11,862	232	46	417	3	92
Lewiston village, Niagara County.....	27	9	16	6	0	6	2,614	46	34	35	0	8
Lewiston town, Niagara County.....	168	70	54	53	7	19	15,710	273	210	189	11	61
Lexington town, Greene County.....	7	0	2	4	0	3	793	5	5	7	0	3
Leyden town, Lewis County.....	9	7	2	0	0	0	1,774	14	2	0	0	4
Liberty village, Sullivan County.....	168	132	58	17	1	43	3,088	788	95	95	2	543
Liberty town, Sullivan County.....	264	189	96	35	2	74	7,959	1,112	151	186	4	819
Lido Beach CDP, Nassau County.....	28	6	4	19	0	9	2,810	26	5	72	0	17
Lima village, Livingston County.....	27	11	9	14	2	3	2,073	24	15	48	2	12
Lima town, Livingston County.....	40	19	14	14	2	3	4,207	43	28	58	2	15
Lime Lake CDP, Cattaraugus County.....	5	2	3	0	0	0	858	3	5	1	0	5
Limestone village, Cattaraugus County.....	2	2	0	0	0	0	384	2	4	1	0	0
Lincklaen town, Chenango County.....	3	0	2	0	0	1	391	0	3	2	0	3
Lincoln town, Madison County.....	17	4	12	1	0	0	1,960	12	43	10	0	4
Lincolndale CDP, Westchester County.....	25	13	2	11	0	2	1,473	26	3	31	0	15
Lincoln Park CDP, Ulster County.....	74	61	20	10	1	10	2,135	167	33	63	1	60
Lindenhurst village, Suffolk County.....	402	139	78	149	8	162	25,512	556	112	670	12	880
Lindley town, Steuben County.....	17	5	13	1	0	0	1,954	9	18	4	0	0
Linwood CDP, Livingston County.....	0	0	0	0	0	0	74	0	0	0	0	0
Lisbon town, St. Lawrence County.....	46	12	21	7	0	8	4,044	24	41	14	0	26

Table 6.

Population for Selected Categories of Race: 2010—Con.

[For information on confidentiality protection, nonsampling error, and definitions, see Selected Appendixes at <www.census.gov/prod/cen2010/cph-1-a.pdf>]

State County Place and County Subdivision	Race in combination with one or more other races						Race alone or in combination with one or more other races					
	White	Black or African American	American Indian and Alaska Native	Asian	Native Hawaiian and Other Pacific Islander	Some Other Race	White	Black or African American	American Indian and Alaska Native	Asian	Native Hawaiian and Other Pacific Islander	Some Other Race
PLACE AND COUNTY SUBDIVISION—Con.												
Lisle village, Broome County.....	1	1	1	0	0	1	314	4	3	0	0	1
Lisle town, Broome County.....	21	6	15	0	0	3	2,717	16	20	5	1	15
Litchfield town, Herkimer County.....	15	9	7	0	0	4	1,500	15	7	2	0	8
Little Falls city, Herkimer County.....	78	36	20	13	4	11	4,866	67	26	38	6	24
Little Falls town, Herkimer County.....	15	9	4	1	1	0	1,563	16	7	9	3	4
Little Valley village, Cattaraugus County.....	9	7	4	3	0	4	1,096	31	19	4	0	8
Little Valley town, Cattaraugus County.....	13	9	6	3	0	4	1,680	38	29	4	0	8
Liverpool village, Onondaga County.....	35	11	23	2	3	1	2,262	61	30	16	3	13
Livingston town, Columbia County.....	56	29	17	12	1	3	3,518	94	28	45	1	20
Livingston Manor CDP, Sullivan County.....	25	19	7	2	0	10	1,104	80	16	20	0	33
Livonia village, Livingston County.....	4	1	2	1	0	0	1,400	3	4	4	0	2
Livonia town, Livingston County.....	95	34	43	22	10	5	7,697	77	62	60	11	13
Livonia Center CDP, Livingston County.....	2	2	0	0	0	0	417	6	0	0	0	0
Lloyd town, Ulster County.....	256	165	69	71	10	74	9,609	859	95	383	12	248
Lloyd Harbor village, Suffolk County.....	39	4	5	28	3	1	3,526	42	7	108	3	14
Locke town, Cayuga County.....	16	7	5	3	0	3	1,917	16	8	20	1	6
Lockport city, Niagara County.....	672	548	188	80	14	53	19,191	2,074	284	190	18	219
Lockport town, Niagara County.....	390	281	102	73	4	37	19,088	1,271	176	281	11	158
Locust Valley CDP, Nassau County.....	44	9	12	19	1	15	2,956	121	16	101	1	263
Lodi village, Seneca County.....	1	0	1	0	0	0	285	0	3	3	0	1
Lodi town, Seneca County.....	23	1	13	6	0	3	1,517	9	24	14	0	9
Long Beach city, Nassau County.....	555	305	136	204	23	320	28,256	2,450	230	1,116	39	1,977
Long Lake CDP, Hamilton County.....	7	0	6	1	0	1	535	9	7	3	0	1
Long Lake town, Hamilton County.....	7	0	6	1	0	1	696	11	7	4	0	1
Lorenz Park CDP, Columbia County.....	70	49	10	11	1	6	1,757	248	12	65	1	45
Lorraine CDP, Jefferson County.....	0	1	0	0	0	1	169	2	1	2	0	1
Lorraine town, Jefferson County.....	10	4	5	0	2	1	1,026	6	7	2	4	3
Louisville town, St. Lawrence County.....	26	5	17	2	0	2	3,066	11	61	27	0	6
Lowville village, Lewis County.....	24	10	6	11	6	2	3,372	57	15	27	12	18
Lowville town, Lewis County.....	25	11	6	11	6	2	4,862	72	19	30	12	19
Lumberland town, Sullivan County.....	38	7	12	13	5	12	2,368	43	17	36	6	43
Lyne town, Jefferson County.....	33	10	22	0	1	0	2,156	24	24	6	1	7
Lynbrook village, Nassau County.....	319	132	45	150	8	188	16,886	849	72	1,022	8	1,025
Lyncourt CDP, Onondaga County.....	108	64	29	16	0	27	3,860	323	52	88	0	52
Lyndon town, Cattaraugus County.....	4	0	1	3	0	0	697	4	4	4	0	2
Lyndonville village, Orleans County.....	15	7	13	5	2	2	805	20	24	9	2	5
Lyon Mountain CDP, Clinton County.....	3	1	0	2	0	0	409	7	2	4	0	4
Lyons village, Wayne County.....	105	91	11	5	0	6	3,138	473	23	16	0	80
Lyons town, Wayne County.....	141	114	21	6	1	10	5,091	572	42	19	1	106
Lyonsdale town, Lewis County.....	19	2	15	2	0	0	1,208	21	15	2	0	0
Lyons Falls village, Lewis County.....	5	0	5	0	0	0	556	7	5	2	0	1
Lysander town, Onondaga County.....	313	108	92	101	9	46	21,159	287	174	351	17	114
McDonough town, Chenango County.....	10	2	6	2	0	2	864	8	12	5	0	8
Macedon village, Wayne County.....	24	8	8	11	3	0	1,489	26	9	22	3	1
Macedon town, Wayne County.....	139	50	46	43	5	12	8,909	125	64	141	5	54
McGraw village, Cortland County.....	19	10	11	5	0	1	1,025	20	19	8	0	4
Machias CDP, Cattaraugus County.....	2	2	0	0	0	0	459	11	1	0	0	2
Machias town, Cattaraugus County.....	28	19	10	0	0	1	2,344	33	16	2	1	8
Macomb town, St. Lawrence County.....	7	1	6	1	0	1	900	1	9	1	0	3
Madison village, Madison County.....	1	0	0	1	0	0	305	0	0	1	0	0
Madison town, Madison County.....	12	3	4	5	0	2	2,980	16	9	13	0	4
Madrid CDP, St. Lawrence County.....	6	1	3	0	2	0	741	9	6	1	2	4
Madrid town, St. Lawrence County.....	21	11	16	1	2	0	1,705	22	22	7	4	4
Mahopac CDP, Putnam County.....	108	33	13	50	2	43	7,732	211	24	218	3	306
Maine town, Broome County.....	60	25	27	13	2	3	5,310	49	35	33	4	12
Malden-on-Hudson CDP, Ulster County.....	8	1	6	1	0	0	399	7	6	1	0	0
Malone village, Franklin County.....	62	18	31	15	2	9	5,737	54	95	61	2	31
Malone town, Franklin County.....	94	34	44	22	2	9	11,312	2,729	166	109	2	330
Malta town, Saratoga County.....	195	78	64	73	3	22	14,262	259	103	272	6	85
Malverne village, Nassau County.....	88	51	13	41	7	52	7,613	332	17	395	8	282
Malverne Park Oaks CDP, Nassau County...	7	5	2	4	0	2	442	34	2	23	0	14
Mamakating town, Sullivan County.....	285	111	104	59	3	78	11,263	540	160	196	3	256
Mamaroneck village, Westchester County....	500	162	76	148	16	301	15,032	929	125	1,074	27	2,363
Mamaroneck town, Westchester County.....	684	187	85	280	19	300	25,194	1,045	133	1,416	31	2,131
Manchester village, Ontario County.....	21	10	6	2	0	3	1,674	22	13	9	0	12
Manchester town, Ontario County.....	121	43	49	13	10	20	9,156	146	77	56	13	77
Manhasset CDP, Nassau County.....	102	23	10	68	5	50	6,238	786	28	948	5	208
Manhasset Hills CDP, Nassau County.....	53	5	4	65	6	36	2,056	29	8	1,483	7	94
Manhattan borough, New York County.....	45,791	26,306	10,746	20,170	2,854	27,093	956,864	272,993	19,415	199,722	3,727	202,789
Manheim town, Herkimer County.....	20	9	9	4	0	3	3,269	22	17	25	0	25
Manlius village, Onondaga County.....	60	14	11	29	2	12	4,332	98	22	286	3	27
Manlius town, Onondaga County.....	415	164	103	184	22	57	30,485	632	198	1,377	26	135

Table 6.

Population for Selected Categories of Race: 2010—Con.

[For information on confidentiality protection, nonsampling error, and definitions, see Selected Appendixes at <www.census.gov/prod/cen2010/cph-1-a.pdf>]

State County Place and County Subdivision	Race in combination with one or more other races						Race alone or in combination with one or more other races					
	White	Black or African American	American Indian and Alaska Native	Asian	Native Hawaiian and Other Pacific Islander	Some Other Race	White	Black or African American	American Indian and Alaska Native	Asian	Native Hawaiian and Other Pacific Islander	Some Other Race
PLACE AND COUNTY SUBDIVISION—Con.												
Mannsville village, Jefferson County.....	1	3	0	1	0	3	346	3	0	4	0	5
Manorhaven village, Nassau County.....	207	33	38	61	10	169	4,619	127	60	1,219	10	786
Manorville CDP, Suffolk County.....	158	82	34	43	5	75	13,597	311	59	293	11	248
Mansfield town, Cattaraugus County.....	2	0	1	0	0	1	801	2	1	4	0	2
Marathon village, Cortland County.....	7	3	2	2	0	0	908	5	7	5	0	1
Marathon town, Cortland County.....	18	9	4	5	0	0	1,943	16	10	11	0	5
Marbletown town, Ulster County.....	96	50	37	31	6	9	5,399	138	50	101	7	36
Marcellus village, Onondaga County.....	33	8	22	5	0	3	1,784	14	28	17	0	7
Marcellus town, Onondaga County.....	56	19	32	9	5	3	6,134	36	47	44	5	11
Marcy town, Oneida County.....	83	34	43	20	2	19	7,142	1,606	77	72	2	186
Margaretville village, Delaware County.....	2	1	1	0	0	0	552	6	8	28	0	4
Mariaville Lake CDP, Schenectady County...	7	4	4	1	0	3	707	9	4	9	0	3
Marilla town, Erie County.....	28	11	12	4	1	0	5,280	24	23	23	1	4
Marion CDP, Wayne County.....	21	11	5	6	0	7	1,462	24	14	14	0	23
Marion town, Wayne County.....	52	23	18	9	1	12	4,641	63	28	20	1	52
Marlboro CDP, Ulster County.....	72	40	17	14	0	13	3,409	177	24	51	0	86
Marlborough town, Ulster County.....	163	83	55	34	7	45	8,063	446	73	112	7	306
Marshall town, Oneida County.....	21	5	13	3	0	1	2,114	11	15	11	0	2
Martinsburg town, Lewis County.....	23	12	4	3	3	6	1,410	26	8	3	3	10
Maryland town, Otsego County.....	29	15	11	5	0	3	1,869	35	11	8	0	6
Masonville town, Delaware County.....	10	10	11	0	0	1	1,294	21	11	4	0	6
Massapequa CDP, Nassau County.....	192	30	41	87	5	73	21,133	109	52	437	7	166
Massapequa Park village, Nassau County....	100	20	21	50	7	35	16,584	76	28	306	8	123
Massena village, St. Lawrence County.....	180	61	112	28	6	20	10,396	132	424	136	6	49
Massena town, St. Lawrence County.....	207	65	138	30	10	22	12,106	142	664	138	15	58
Mastic CDP, Suffolk County.....	499	383	182	106	10	221	12,345	1,780	286	438	27	1,341
Mastic Beach CDP, Suffolk County.....	404	303	119	71	13	180	10,818	1,537	169	262	28	687
Matinecock village, Nassau County.....	6	2	0	1	0	5	773	17	0	17	0	10
Mattituck CDP, Suffolk County.....	54	22	14	22	3	7	4,001	88	16	59	3	115
Mattydale CDP, Onondaga County.....	143	101	55	25	6	15	5,922	399	112	77	6	107
Maybrook village, Orange County.....	102	65	33	14	1	26	2,368	401	49	69	1	195
Mayfield village, Fulton County.....	6	3	0	1	0	2	821	7	2	6	0	2
Mayfield town, Fulton County.....	51	16	15	12	1	9	6,405	47	29	44	2	21
Mayville village, Chautauqua County.....	13	4	8	0	0	3	1,613	91	9	2	1	9
Mechanicstown CDP, Orange County.....	209	167	63	50	9	125	4,251	1,601	89	261	14	973
Mechanicville city, Saratoga County.....	101	52	28	34	8	15	5,051	95	39	84	9	42
Medford CDP, Suffolk County.....	476	246	111	121	14	266	20,583	1,704	202	748	20	1,519
Medina village, Orleans County.....	169	143	32	11	6	27	5,455	553	81	53	7	113
Melrose Park CDP, Cayuga County.....	23	9	13	2	0	2	2,279	10	14	12	0	4
Melville CDP, Suffolk County.....	255	65	56	193	10	65	16,696	704	75	1,569	12	264
Menands village, Albany County.....	72	65	21	28	3	21	2,896	550	31	555	3	64
Mendon town, Monroe County.....	95	25	24	42	6	8	8,926	72	38	175	7	39
Mentz town, Cayuga County.....	45	18	15	6	2	7	2,332	42	20	9	3	20
Meredith town, Delaware County.....	25	18	10	9	0	3	1,480	28	17	32	1	8
Meridian village, Cayuga County.....	7	2	5	0	0	0	303	2	6	0	0	5
Merrick CDP, Nassau County.....	228	60	26	137	3	92	20,861	324	52	761	4	372
Merritt Park CDP, Dutchess County.....	18	17	4	12	2	11	674	135	6	442	2	31
Mexico village, Oswego County.....	31	12	16	3	0	3	1,600	17	26	9	0	6
Mexico town, Oswego County.....	73	24	34	10	4	8	5,111	54	63	21	4	22
Middleburgh town, Schoharie County.....	57	13	24	14	1	10	3,703	26	31	23	1	22
Middleburgh village, Schoharie County.....	35	7	12	13	1	5	1,471	14	18	22	1	11
Middlebury town, Wyoming County.....	22	13	4	2	2	2	1,425	16	5	3	2	13
Middlefield town, Otsego County.....	27	10	9	10	0	2	2,042	23	11	64	0	4
Middle Island CDP, Suffolk County.....	174	129	90	53	10	55	8,942	985	133	424	10	255
Middleport village, Niagara County.....	33	20	24	1	0	2	1,780	29	43	8	0	23
Middlesex town, Yates County.....	9	4	3	2	0	0	1,479	8	5	11	0	1
Middletown town, Delaware County.....	61	27	21	10	2	6	3,467	57	46	65	4	177
Middletown city, Orange County.....	1,099	978	324	158	37	545	15,809	6,880	554	682	41	5,777
Middleville village, Herkimer County.....	10	5	2	3	0	0	510	5	2	5	0	0
Milan town, Dutchess County.....	24	5	9	9	0	4	2,282	50	20	21	1	22
Milford village, Otsego County.....	7	2	4	4	0	1	401	7	5	9	0	2
Milford town, Otsego County.....	30	13	18	4	0	3	2,956	48	21	33	5	16
Millbrook village, Dutchess County.....	13	11	6	4	0	2	1,358	40	7	18	0	48
Miller Place CDP, Suffolk County.....	137	49	19	44	6	49	11,669	256	31	407	12	117
Millerton village, Dutchess County.....	30	17	17	5	0	11	806	68	18	20	0	88
Mill Neck village, Nassau County.....	10	7	2	6	0	3	904	19	2	68	0	19
Millport village, Chemung County.....	7	2	3	0	1	1	307	3	7	0	1	1
Milo town, Yates County.....	100	56	43	2	2	14	6,862	119	53	31	2	54
Milton town, Saratoga County.....	376	146	117	96	26	39	18,128	340	138	222	35	130
Milton CDP (Saratoga County), Saratoga County.....	41	22	9	9	6	4	3,009	53	10	39	10	13

Table 6.

Population for Selected Categories of Race: 2010—Con.

[For information on confidentiality protection, nonsampling error, and definitions, see Selected Appendixes at <www.census.gov/prod/cen2010/cph-1-a.pdf>]

State County Place and County Subdivision	Race in combination with one or more other races						Race alone or in combination with one or more other races					
	White	Black or African American	American Indian and Alaska Native	Asian	Native Hawaiian and Other Pacific Islander	Some Other Race	White	Black or African American	American Indian and Alaska Native	Asian	Native Hawaiian and Other Pacific Islander	Some Other Race
PLACE AND COUNTY SUBDIVISION—Con.												
Milton CDP (Ulster County), Ulster County...	21	16	2	7	2	9	1,286	80	10	18	2	38
Mina town, Chautauqua County.....	15	2	11	2	0	0	1,100	2	11	7	0	1
Minden town, Montgomery County.....	52	29	14	13	3	3	4,225	50	24	35	6	16
Mineola village, Nassau County.....	346	89	47	138	11	242	15,713	465	90	1,731	12	1,238
Minerva town, Essex County.....	20	1	16	3	0	1	796	2	18	12	0	2
Minetto CDP, Oswego County.....	13	6	4	3	0	0	1,055	7	8	12	0	0
Minetto town, Oswego County.....	16	7	5	4	0	0	1,634	15	9	17	0	0
Mineville CDP, Essex County.....	10	5	6	0	0	1	1,183	71	9	4	0	13
Minisink town, Orange County.....	76	54	33	14	0	19	4,187	183	39	65	0	121
Minoa village, Onondaga County.....	32	17	14	6	4	1	3,321	42	37	74	4	10
Mohawk village, Herkimer County.....	34	19	15	1	0	1	2,676	48	21	18	0	3
Mohawk town, Montgomery County.....	39	19	13	11	0	6	3,795	33	21	32	0	12
Moir town, Franklin County.....	19	2	15	1	0	1	2,881	3	49	18	0	2
Monroe village, Orange County.....	116	54	26	68	6	40	7,017	394	45	430	10	629
Monroe town, Orange County.....	447	188	84	205	22	157	36,878	1,068	126	1,194	28	1,186
Monsey CDP, Rockland County.....	88	41	10	28	9	37	17,596	506	30	66	14	308
Montague town, Lewis County.....	0	0	0	0	0	0	77	0	0	1	0	0
Montauk CDP, Suffolk County.....	29	16	14	10	1	20	3,032	110	21	40	3	166
Montebello village, Rockland County.....	78	26	19	42	5	22	4,074	169	25	298	5	54
Montezuma town, Cayuga County.....	9	1	4	0	0	4	1,266	5	7	2	0	6
Montgomery village, Orange County.....	73	43	12	19	4	32	3,316	311	14	60	4	205
Montgomery town, Orange County.....	556	325	151	123	12	169	19,689	1,945	195	445	15	1,011
Monticello village, Sullivan County.....	313	267	62	24	14	146	3,635	2,428	104	185	14	781
Montour town, Schuyler County.....	32	13	16	3	0	8	2,273	29	19	9	0	16
Montour Falls village, Schuyler County.....	25	10	10	1	0	7	1,685	25	12	3	0	14
Montrose CDP, Westchester County.....	66	25	12	24	1	27	2,493	86	12	105	1	113
Moers CDP, Clinton County.....	1	0	1	0	0	0	441	1	1	0	0	0
Moers town, Clinton County.....	21	12	7	2	0	0	3,538	24	34	13	1	3
Moravia village, Cayuga County.....	6	0	6	0	0	0	1,260	7	10	0	1	10
Moravia town, Cayuga County.....	11	2	9	1	0	1	2,936	577	33	11	1	80
Moreau town, Saratoga County.....	138	72	47	18	5	22	14,223	402	67	80	5	105
Morehouse town, Hamilton County.....	1	0	1	0	0	0	86	0	1	0	0	0
Moriah town, Essex County.....	44	13	28	4	1	5	4,669	93	36	19	1	29
Moriches CDP, Suffolk County.....	36	25	9	7	0	8	2,585	104	14	87	0	92
Morris village, Otsego County.....	8	1	8	3	0	2	571	7	8	3	0	5
Morris town, Otsego County.....	23	5	16	9	0	3	1,848	13	17	10	0	18
Morrisville CDP, Clinton County.....	22	13	11	7	2	0	1,520	30	12	10	2	1
Morristown village, St. Lawrence County.....	0	0	0	0	0	0	388	3	3	1	0	0
Morristown town, St. Lawrence County.....	18	2	13	6	0	1	1,943	7	23	13	2	6
Morrisville village, Madison County.....	38	30	17	8	3	11	1,643	479	26	38	3	68
Mountain Lodge Park CDP, Orange County.....	62	30	37	9	3	11	1,391	109	79	24	3	67
Mount Hope town, Orange County.....	122	83	37	32	9	52	5,357	1,225	84	144	12	371
Mount Ivy CDP, Rockland County.....	182	116	38	50	7	101	4,691	1,213	64	461	14	690
Mount Kisco village, Westchester County.....	385	103	68	66	10	291	7,946	671	150	586	14	1,980
Mount Kisco town, Westchester County.....	385	103	68	66	10	291	7,946	671	150	586	14	1,980
Mount Morris village, Livingston County.....	53	29	16	4	1	14	2,815	91	33	23	1	82
Mount Morris town, Livingston County.....	66	38	18	4	3	19	4,241	120	45	25	3	106
Mount Pleasant town, Westchester County..	871	266	132	340	56	479	35,698	2,662	243	2,453	67	3,704
Mount Sinai CDP, Suffolk County.....	130	37	42	79	4	41	11,287	217	60	566	12	147
Mount Vernon city, Westchester County.....	1,475	1,577	508	436	120	1,154	17,846	44,244	820	1,672	156	5,309
Munnsville village, Madison County.....	4	2	2	0	0	0	463	5	8	2	0	0
Munsey Park village, Nassau County.....	42	3	4	32	3	0	2,498	14	4	206	3	10
Munsons Corners CDP, Cortland County.....	54	31	21	18	1	8	2,538	112	35	86	1	26
Murray town, Orleans County.....	66	21	48	8	3	3	4,846	65	63	14	4	73
Muttontown village, Nassau County.....	25	5	0	31	2	19	2,590	61	5	826	2	54
Myers Corner CDP, Dutchess County.....	122	46	13	28	7	74	5,785	384	27	508	8	227
Nanticoke town, Broome County.....	27	15	11	0	0	1	1,658	22	14	2	0	3
Nanuet CDP, Rockland County.....	285	200	70	155	21	139	12,092	2,864	110	2,368	25	880
Napanoch CDP, Ulster County.....	29	12	20	1	1	7	1,079	52	27	7	1	45
Napeague CDP, Suffolk County.....	3	1	2	0	0	0	194	3	3	3	0	0
Naples village, Ontario County.....	13	8	7	0	1	0	1,020	18	11	3	1	3
Naples town, Ontario County.....	30	11	12	9	1	1	2,457	26	17	19	1	15
Napoli town, Cattaraugus County.....	12	5	4	3	2	2	1,202	11	29	9	2	9
Narrowsburg CDP, Sullivan County.....	7	8	5	0	0	0	403	15	5	11	0	7
Nassau village, Rensselaer County.....	22	6	18	6	0	2	1,114	18	19	8	0	3
Nassau town, Rensselaer County.....	63	21	36	20	1	5	4,690	59	45	51	1	20
Natural Bridge CDP, Jefferson County.....	4	0	2	2	0	0	350	4	10	3	0	2
Nedrow CDP, Onondaga County.....	77	45	46	1	1	2	1,832	258	216	14	3	9
Nelliston village, Montgomery County.....	16	1	9	4	0	2	591	1	11	5	0	4
Nelson town, Madison County.....	23	9	11	2	2	0	1,959	14	15	8	3	5

Table 6.

Population for Selected Categories of Race: 2010—Con.

[For information on confidentiality protection, nonsampling error, and definitions, see Selected Appendixes at <www.census.gov/prod/cen2010/cph-1-a.pdf>]

State County Place and County Subdivision	Race in combination with one or more other races						Race alone or in combination with one or more other races					
	White	Black or African American	American Indian and Alaska Native	Asian	Native Hawaiian and Other Pacific Islander	Some Other Race	White	Black or African American	American Indian and Alaska Native	Asian	Native Hawaiian and Other Pacific Islander	Some Other Race
PLACE AND COUNTY SUBDIVISION—Con.												
Nelsonville village, Putnam County.....	12	4	1	6	0	1	598	7	2	13	1	19
Nesconset CDP, Suffolk County.....	123	40	26	45	3	30	12,414	208	35	697	3	168
Neversink town, Sullivan County.....	48	27	14	12	0	9	3,447	81	23	33	0	32
New Albion town, Cattaraugus County.....	12	2	10	0	0	0	1,943	10	28	2	0	1
Newark village, Wayne County.....	309	209	60	28	8	65	8,204	766	95	90	9	334
Newark Valley village, Tioga County.....	17	11	5	0	1	0	982	11	7	6	1	7
Newark Valley town, Tioga County.....	30	15	12	1	1	1	3,893	21	20	23	2	17
New Baltimore town, Greene County.....	39	16	25	4	3	5	3,285	64	28	23	3	13
New Berlin village, Chenango County.....	13	5	5	0	0	3	1,010	13	7	3	0	8
New Berlin town, Chenango County.....	39	13	10	13	5	4	2,634	29	20	22	5	16
New Bremen town, Lewis County.....	17	9	3	2	2	3	2,658	32	12	10	3	9
Newburgh city, Orange County.....	1,123	907	284	111	32	639	12,491	9,613	762	393	62	7,149
Newburgh town, Orange County.....	742	440	169	191	29	299	23,553	4,084	250	1,074	40	1,780
New Cassel CDP, Nassau County.....	544	208	129	68	31	531	4,205	5,582	235	268	32	4,517
New Castle town, Westchester County.....	305	90	40	178	4	71	15,810	373	46	1,467	5	226
New City CDP, Rockland County.....	538	300	89	343	24	235	26,950	2,455	140	3,803	25	973
Newcomb town, Essex County.....	2	0	0	0	1	1	432	0	1	2	1	2
Newfane CDP, Niagara County.....	47	29	24	15	0	3	3,728	60	39	36	0	22
Newfane town, Niagara County.....	123	60	47	26	2	14	9,436	136	93	64	7	71
Newfield town, Tompkins County.....	142	73	55	16	5	4	5,008	157	84	46	7	26
Newfield Hamlet CDP, Tompkins County.....	30	19	3	4	4	0	739	27	11	4	4	4
New Hartford village, Oneida County.....	29	13	0	13	0	3	1,795	36	2	29	0	14
New Hartford town, Oneida County.....	225	126	29	102	21	48	21,040	417	44	800	21	132
New Haven town, Oswego County.....	25	8	10	9	0	3	2,815	17	18	21	0	14
New Hempstead village, Rockland County.....	63	51	15	41	9	32	3,738	872	20	391	9	211
New Hudson town, Allegany County.....	5	2	2	1	1	1	774	5	4	1	1	3
New Hyde Park village, Nassau County.....	136	56	23	143	17	135	6,534	185	56	2,672	21	510
New Lebanon town, Columbia County.....	21	11	7	9	2	1	2,242	41	10	31	2	7
New Lisbon town, Otsego County.....	9	4	2	0	2	5	1,100	7	5	0	2	11
New Paltz village, Ulster County.....	164	98	58	61	10	46	5,651	533	79	469	12	305
New Paltz town, Ulster County.....	333	181	106	103	13	82	12,197	930	150	713	18	426
Newport village, Herkimer County.....	4	2	0	1	0	1	630	9	0	3	1	1
Newport town, Herkimer County.....	31	14	15	1	0	1	2,280	27	16	6	1	3
New Rochelle city, Westchester County.....	1,977	1,011	372	536	75	1,361	52,208	15,858	770	3,798	123	7,071
New Scotland town, Albany County.....	107	23	49	46	2	9	8,452	77	68	142	8	23
New Square village, Rockland County.....	34	0	7	11	1	21	6,921	4	8	15	4	29
Newstead town, Erie County.....	69	15	45	16	2	7	8,409	57	131	50	5	21
New Suffolk CDP, Suffolk County.....	1	0	0	0	0	1	343	2	1	0	0	4
New Windsor CDP, Orange County.....	266	149	64	61	18	128	7,037	1,187	91	230	21	712
New Windsor town, Orange County.....	716	489	182	168	40	304	19,572	3,390	239	1,039	49	1,945
New York city.....	200,061	139,635	54,237	96,531	18,951	169,479	3,797,402	2,228,145	111,749	1,134,919	24,098	1,231,813
Bronx County.....	41,162	36,422	13,751	9,476	4,925	47,123	427,659	541,622	32,011	59,085	6,213	398,134
Kings County.....	48,551	36,082	13,047	22,213	4,541	34,453	1,120,592	896,165	26,571	284,489	5,784	253,682
New York County.....	45,791	26,306	10,746	20,170	2,854	27,093	956,864	272,993	19,415	199,722	3,727	202,789
Queens County.....	55,555	35,668	14,669	41,080	6,161	55,795	941,608	462,351	30,033	552,867	7,691	344,187
Richmond County.....	9,002	5,157	2,024	3,592	470	5,015	350,679	55,014	3,719	38,756	683	33,021
New York Mills village, Oneida County.....	31	22	7	5	1	5	3,213	67	14	57	1	12
Niagara town, Niagara County.....	134	50	75	15	0	18	7,829	333	232	89	0	46
Niagara Falls city, Niagara County.....	1,708	1,368	647	142	36	153	37,102	12,203	1,624	751	51	565
Nichols village, Tioga County.....	0	0	0	0	0	0	510	1	0	1	0	0
Nichols town, Tioga County.....	16	10	2	1	0	3	2,511	20	3	2	0	5
Niles town, Cayuga County.....	14	11	8	1	0	0	1,177	21	10	5	0	0
Niskayuna town, Schenectady County.....	390	150	54	244	23	85	19,153	729	77	1,998	25	284
Niskayuna CDP, Schenectady County.....	88	40	12	41	5	7	4,511	192	17	187	6	46
Nissequoque village, Suffolk County.....	19	2	5	14	0	10	1,637	17	5	101	0	14
Niverville CDP, Columbia County.....	23	9	9	5	0	1	1,623	23	10	15	0	15
Norfolk CDP, St. Lawrence County.....	28	8	22	2	1	0	1,312	12	29	3	2	0
Norfolk town, St. Lawrence County.....	73	25	45	7	1	2	4,576	49	90	26	2	3
North Amityville CDP, Suffolk County.....	415	447	219	103	45	350	4,335	10,971	418	274	61	2,631
Northampton town, Fulton County.....	26	5	13	5	0	4	2,621	13	21	16	5	21
Northampton CDP, Suffolk County.....	15	12	14	0	0	1	321	169	14	2	2	86
North Babylon CDP, Suffolk County.....	270	144	43	112	5	103	15,134	1,221	60	825	6	616
North Ballston Spa CDP, Saratoga County.....	15	4	4	6	0	2	1,319	10	4	10	2	9
North Bay Shore CDP, Suffolk County.....	874	397	206	130	45	757	9,138	3,870	344	847	54	5,936
North Bellmore CDP, Nassau County.....	280	86	57	168	5	102	18,126	598	75	1,087	6	412
North Bellport CDP, Suffolk County.....	485	462	205	84	19	192	6,710	3,516	364	389	28	1,295
North Boston CDP, Erie County.....	13	7	2	1	0	3	2,507	10	3	9	1	4
North Castle town, Westchester County.....	188	63	51	84	4	67	10,817	248	67	674	8	268
North Collins village, Erie County.....	38	12	15	4	0	7	1,198	14	43	4	0	11
North Collins town, Erie County.....	54	15	25	4	0	10	3,452	26	71	4	0	24
North Creek CDP, Warren County.....	2	1	1	0	0	2	602	3	2	4	0	9
North Dansville town, Livingston County.....	72	24	29	9	0	24	5,388	74	46	51	1	60

Table 6.

Population for Selected Categories of Race: 2010—Con.

[For information on confidentiality protection, nonsampling error, and definitions, see Selected Appendixes at <www.census.gov/prod/cen2010/cph-1-a.pdf>]

State County Place and County Subdivision	Race in combination with one or more other races						Race alone or in combination with one or more other races					
	White	Black or African American	American Indian and Alaska Native	Asian	Native Hawaiian and Other Pacific Islander	Some Other Race	White	Black or African American	American Indian and Alaska Native	Asian	Native Hawaiian and Other Pacific Islander	Some Other Race
PLACE AND COUNTY SUBDIVISION—Con.												
North East town, Dutchess County.....	45	25	20	8	2	18	2,734	107	30	40	3	178
Northeast Ithaca CDP, Tompkins County.....	74	27	11	45	3	10	1,961	136	17	584	4	28
North Elba town, Essex County.....	115	52	34	24	8	52	7,634	939	90	137	13	289
North Gates CDP, Monroe County.....	223	151	46	35	13	58	7,907	1,127	70	452	15	217
North Great River CDP, Suffolk County.....	46	21	8	21	6	31	3,645	140	21	103	8	155
North Greenbush town, Rensselaer County..	142	52	42	50	3	16	11,663	255	62	204	5	43
North Harmony town, Chautauqua County...	11	4	5	0	1	1	2,255	6	10	3	1	3
North Haven village, Suffolk County.....	5	1	0	3	0	1	818	2	0	15	0	3
North Hempstead town, Nassau County.....	4,583	1,006	688	3,084	244	2,704	166,538	13,593	1,149	36,973	275	14,099
North Hills village, Nassau County.....	72	13	5	80	0	30	3,682	75	5	1,364	0	50
North Hornell village, Steuben County.....	13	0	0	0	3	11	771	0	1	5	3	12
North Hudson town, Essex County.....	1	0	1	0	0	0	239	0	1	1	0	0
North Lindenhurst CDP, Suffolk County.....	265	115	65	49	4	184	9,757	714	102	415	6	1,017
North Lynbrook CDP, Nassau County.....	26	15	0	6	0	12	673	42	0	51	0	57
North Massapequa CDP, Nassau County.....	142	35	14	89	2	52	17,319	100	20	414	3	205
North Merrick CDP, Nassau County.....	154	32	15	72	3	70	11,267	220	28	652	4	279
North New Hyde Park CDP, Nassau County.	157	39	41	243	4	168	9,941	147	80	4,585	4	472
North Norwich town, Chenango County.....	21	6	12	4	0	2	1,751	16	20	16	0	4
North Patchogue CDP, Suffolk County.....	169	41	33	43	4	122	6,469	205	44	172	4	564
Northport village, Suffolk County.....	68	19	11	35	4	8	7,178	62	14	159	7	58
North Rose CDP, Wayne County.....	19	7	15	4	2	2	612	12	18	5	2	14
North Salem town, Westchester County.....	70	28	12	34	1	16	4,845	91	22	123	2	107
North Sea CDP, Suffolk County.....	80	17	20	24	1	39	4,218	65	26	93	5	146
North Syracuse village, Onondaga County...	106	62	30	22	1	18	6,475	216	84	71	4	71
North Tonawanda city, Niagara County.....	399	152	150	82	14	45	30,853	405	269	315	25	133
Northumberland town, Saratoga County.....	67	26	26	15	3	4	4,952	70	44	48	3	41
North Valley Stream CDP, Nassau County...	261	299	72	236	34	242	5,058	8,297	153	2,384	36	1,301
Northville village, Fulton County.....	14	4	8	3	0	0	1,077	11	8	10	1	7
Northville CDP, Suffolk County.....	19	11	8	4	0	8	1,260	26	11	14	0	57
North Wantagh CDP, Nassau County.....	139	41	16	73	11	61	11,397	133	27	373	14	201
Northwest Harbor CDP, Suffolk County.....	33	19	12	17	1	1	2,956	104	26	75	14	187
Northwest Ithaca CDP, Tompkins County.....	46	45	8	7	3	1	1,226	163	9	50	4	17
Norway town, Herkimer County.....	0	0	0	0	0	0	757	1	0	1	0	3
Norwich city, Chenango County.....	140	67	57	22	4	12	6,944	195	74	65	8	61
Norwich town, Chenango County.....	48	14	27	5	1	4	3,910	58	42	24	1	14
Norwood village, St. Lawrence County.....	36	8	27	4	0	0	1,629	13	36	16	1	0
Noyack CDP, Suffolk County.....	30	14	12	4	0	2	3,350	57	22	56	2	113
Nunda village, Livingston County.....	23	8	12	5	0	0	1,354	21	15	9	0	3
Nunda town, Livingston County.....	29	8	16	6	0	1	3,023	26	20	15	2	9
Nyack village, Rockland County.....	135	122	55	25	3	52	4,417	1,744	81	296	3	428
Oak Beach-Captree CDP, Suffolk County.....	3	0	3	0	0	0	282	1	3	3	0	0
Oakdale CDP, Suffolk County.....	49	14	17	19	2	9	7,743	106	20	121	4	36
Oakfield village, Genesee County.....	27	16	6	3	0	3	1,755	48	15	9	0	14
Oakfield town, Genesee County.....	45	27	14	7	2	14	3,137	68	32	15	2	51
Ocean Beach village, Suffolk County.....	0	0	0	0	0	0	79	0	0	0	0	0
Oceanside CDP, Nassau County.....	328	128	49	144	21	167	29,933	532	77	1,025	24	944
Odessa village, Schuyler County.....	9	2	5	2	0	0	591	2	5	2	0	0
Ogden town, Monroe County.....	283	116	80	89	12	54	19,050	564	124	244	14	185
Ogdensburg city, St. Lawrence County.....	131	39	74	4	7	11	9,959	849	165	92	8	189
Ohio town, Herkimer County.....	5	1	4	1	0	0	985	3	10	7	0	3
Oil Springs Reservation, Cattaraugus County.....	0	0	0	0	0	0	0	0	0	0	0	0
Oil Springs Reservation, Allegany County....	0	0	0	0	0	0	0	0	1	0	0	0
Olcott CDP, Niagara County.....	21	1	11	3	0	6	1,224	6	15	7	0	10
Old Bethpage CDP, Nassau County.....	51	14	10	35	0	5	5,137	25	11	379	1	28
Old Brookville village, Nassau County.....	27	3	4	35	0	12	1,797	45	4	275	0	54
Old Field village, Suffolk County.....	9	2	3	7	0	1	833	10	9	65	0	12
Old Forge CDP, Herkimer County.....	12	1	9	1	0	1	745	4	14	3	0	2
Old Westbury village, Nassau County.....	67	36	17	76	3	51	3,131	782	29	652	4	200
Olean city, Cattaraugus County.....	404	302	126	39	4	21	13,496	831	233	227	7	119
Olean town, Cattaraugus County.....	13	7	7	1	0	0	1,913	28	11	20	0	6
Olive town, Ulster County.....	84	37	41	33	4	16	4,240	92	46	91	4	60
Oneida city, Madison County.....	163	72	65	29	5	15	10,885	210	299	116	9	54
Oneida Castle village, Oneida County.....	12	4	8	1	0	0	605	6	17	6	0	4
Oneonta city, Otsego County.....	325	207	91	89	13	74	12,774	696	125	428	19	277
Oneonta town, Otsego County.....	59	34	17	21	6	11	4,791	347	33	79	6	49
Onondaga town, Onondaga County.....	340	157	144	91	11	26	21,227	1,039	484	593	15	139
Onondaga Nation Reservation, Onondaga County.....	3	3	0	0	0	0	10	4	457	0	0	0
Ontario CDP, Wayne County.....	32	19	6	7	0	2	2,113	51	10	13	1	5
Ontario town, Wayne County.....	93	52	29	21	0	10	9,895	173	48	74	2	48
Oppenheim town, Fulton County.....	12	3	6	3	0	0	1,895	17	14	10	0	0
Orange town, Schuyler County.....	19	6	15	4	0	1	1,550	58	18	5	1	1

Table 6.
Population for Selected Categories of Race: 2010—Con.

[For information on confidentiality protection, nonsampling error, and definitions, see Selected Appendixes at <www.census.gov/prod/cen2010/cph-1-a.pdf>]

State County Place and County Subdivision	Race in combination with one or more other races						Race alone or in combination with one or more other races					
	White	Black or African American	American Indian and Alaska Native	Asian	Native Hawaiian and Other Pacific Islander	Some Other Race	White	Black or African American	American Indian and Alaska Native	Asian	Native Hawaiian and Other Pacific Islander	Some Other Race
PLACE AND COUNTY SUBDIVISION—Con.												
Orangeburg CDP, Rockland County.....	72	29	8	49	3	26	3,604	214	18	654	3	171
Orange Lake CDP, Orange County.....	156	116	36	46	10	84	4,894	1,425	64	329	14	493
Orangetown town, Rockland County.....	806	395	173	349	40	290	41,104	3,350	267	3,760	57	1,738
Orangeville town, Wyoming County.....	5	3	1	1	0	0	1,323	5	5	3	2	22
Orchard Park village, Erie County.....	36	16	14	7	1	1	3,160	46	26	44	2	7
Orchard Park town, Erie County.....	224	66	60	83	14	34	28,319	277	123	455	20	106
Orient CDP, Suffolk County.....	11	6	2	0	0	4	725	14	3	6	0	7
Oriskany village, Oneida County.....	15	11	5	1	1	0	1,386	19	6	1	4	1
Oriskany Falls village, Oneida County.....	15	4	5	0	0	6	721	8	5	7	0	6
Orleans town, Jefferson County.....	60	14	24	21	0	3	2,725	36	40	36	5	8
Orwell town, Oswego County.....	17	5	10	1	1	0	1,131	25	23	4	1	0
Osceola town, Lewis County.....	1	0	1	0	0	0	229	0	1	0	0	0
Ossian town, Livingston County.....	13	8	6	1	0	2	778	13	10	1	0	3
Ossining village, Westchester County.....	831	312	162	175	21	639	14,506	4,614	307	1,238	30	5,479
Ossining town, Westchester County.....	1,031	389	177	280	25	727	25,529	5,174	348	2,141	38	5,807
Oswegatchie town, St. Lawrence County.....	29	11	9	10	0	3	4,331	25	30	32	2	9
Oswego city, Oswego County.....	247	128	74	50	10	47	17,437	355	129	271	16	216
Oswego town, Oswego County.....	96	46	28	38	12	29	7,396	317	40	199	16	147
Otego village, Otsego County.....	28	8	8	7	1	6	972	24	9	20	2	13
Otego town, Otsego County.....	66	30	38	7	1	7	3,057	51	39	27	2	21
Otisco town, Onondaga County.....	19	7	9	1	0	2	2,455	39	31	24	0	11
Otisville village, Orange County.....	9	6	0	4	1	3	956	78	2	26	1	17
Otsego town, Otsego County.....	44	11	21	12	2	4	3,816	27	30	60	3	14
Otselic town, Chenango County.....	9	5	5	0	0	0	1,037	8	8	8	0	3
Otto town, Cattaraugus County.....	5	4	1	0	0	0	791	14	6	0	0	2
Ovid village, Seneca County.....	15	3	7	1	0	5	579	13	8	6	0	12
Ovid town, Seneca County.....	31	8	14	1	0	11	2,274	21	16	8	1	24
Owasco town, Cayuga County.....	29	14	13	3	0	4	3,762	19	14	18	0	13
Owego village, Tioga County.....	68	29	26	9	3	15	3,724	97	39	68	4	40
Owego town, Tioga County.....	224	80	71	66	16	39	19,295	270	96	333	24	117
Oxbow CDP, Jefferson County.....	2	0	2	0	0	0	108	0	2	0	0	0
Oxford village, Chenango County.....	25	10	9	1	2	5	1,429	17	10	4	2	15
Oxford town, Chenango County.....	49	12	23	7	2	7	3,833	31	35	17	2	34
Oyster Bay CDP, Nassau County.....	183	53	25	51	7	100	5,884	276	48	247	8	460
Oyster Bay town, Nassau County.....	3,554	1,014	593	2,480	140	1,681	252,713	7,671	1,035	29,203	174	7,277
Oyster Bay Cove village, Nassau County.....	17	2	4	9	0	2	1,968	37	4	196	0	9
Painted Post village, Steuben County.....	22	8	10	6	0	0	1,742	43	16	23	0	8
Palatine town, Montgomery County.....	31	7	15	5	0	6	3,202	13	24	23	0	11
Palatine Bridge village, Montgomery County.....	8	3	2	0	0	3	730	4	3	4	0	4
Palenville CDP, Greene County.....	14	7	3	3	0	0	1,010	15	5	17	0	4
Palermo town, Oswego County.....	46	18	29	10	3	4	3,609	28	41	20	4	21
Palmyra village, Wayne County.....	42	22	15	7	1	1	3,458	55	30	22	6	9
Palmyra town, Wayne County.....	96	43	35	18	3	16	7,808	110	65	56	8	35
Pamela town, Jefferson County.....	64	38	20	19	1	3	2,967	129	37	81	3	19
Pamela Center CDP, Jefferson County.....	4	1	1	1	1	0	242	5	3	16	1	1
Panama village, Chautauqua County.....	5	2	0	3	0	0	473	3	3	5	0	0
Parc CDP, Clinton County.....	2	1	1	0	0	2	185	60	4	2	0	6
Paris town, Oneida County.....	28	15	4	6	1	5	4,362	29	8	27	2	13
Parish village, Oswego County.....	5	1	1	0	0	3	443	5	1	3	0	3
Parish town, Oswego County.....	25	11	7	7	1	9	2,516	21	23	13	1	14
Parishville CDP, St. Lawrence County.....	4	0	4	0	0	0	640	1	6	1	1	2
Parishville town, St. Lawrence County.....	12	0	8	3	0	1	2,136	1	14	4	1	9
Parma town, Monroe County.....	179	57	61	60	11	32	15,286	239	90	136	12	85
Patchogue village, Suffolk County.....	414	150	93	41	7	296	9,408	832	151	226	7	1,689
Patterson town, Putnam County.....	232	99	61	72	14	76	10,756	629	83	289	14	539
Paul Smiths CDP, Franklin County.....	5	5	1	0	0	3	628	29	6	7	1	7
Pavilion CDP, Genesee County.....	2	2	2	2	0	0	635	10	5	2	0	0
Pavilion town, Genesee County.....	23	15	2	9	1	0	2,454	36	8	17	1	6
Pawling village, Dutchess County.....	26	6	4	5	2	19	1,989	60	22	93	3	212
Pawling town, Dutchess County.....	133	45	19	41	7	61	7,640	278	51	234	12	405
Peach Lake CDP.....	11	8	4	1	0	2	1,584	13	5	17	0	25
Putnam County (part).....	9	8	4	0	0	1	1,009	12	4	14	0	18
Westchester County (part).....	2	0	0	1	0	1	575	1	1	3	0	7
Pearl River CDP, Rockland County.....	152	48	20	76	8	52	14,848	170	47	683	20	288
Peconic CDP, Suffolk County.....	1	2	3	0	0	0	616	31	3	1	0	35
Peekskill city, Westchester County.....	1,142	685	214	185	19	589	13,241	6,261	346	901	37	4,263
Pelham village, Westchester County.....	195	104	30	112	6	56	5,508	761	35	530	15	322
Pelham town, Westchester County.....	311	133	36	205	9	90	10,537	904	42	859	18	442
Pelham Manor village, Westchester County.....	116	29	6	93	3	34	5,029	143	7	329	3	120
Pembroke town, Genesee County.....	34	30	14	2	2	2	4,221	57	34	8	2	14
Pendleton town, Niagara County.....	47	16	18	6	1	6	6,293	57	31	42	1	20
Penfield town, Monroe County.....	483	204	117	228	15	59	34,056	983	170	1,361	22	221

Table 6.

Population for Selected Categories of Race: 2010—Con.

[For information on confidentiality protection, nonsampling error, and definitions, see Selected Appendixes at <www.census.gov/prod/cen2010/cph-1-a.pdf>]

State County Place and County Subdivision	Race in combination with one or more other races						Race alone or in combination with one or more other races					
	White	Black or African American	American Indian and Alaska Native	Asian	Native Hawaiian and Other Pacific Islander	Some Other Race	White	Black or African American	American Indian and Alaska Native	Asian	Native Hawaiian and Other Pacific Islander	Some Other Race
PLACE AND COUNTY SUBDIVISION—Con.												
Penn Yan village, Yates County.....	94	52	39	3	2	15	5,029	109	48	32	2	48
Perinton town, Monroe County.....	626	249	120	303	12	69	43,852	1,193	172	1,654	26	278
Perry village, Wyoming County.....	43	19	9	15	2	9	3,607	43	19	24	2	27
Perry town, Wyoming County.....	57	21	11	20	2	16	4,498	44	24	36	2	76
Perrysburg village, Cattaraugus County.....	14	0	13	0	0	1	378	7	28	1	0	1
Perrysburg town, Cattaraugus County.....	23	2	21	1	0	2	1,541	14	88	6	0	2
Persia town, Cattaraugus County.....	51	13	30	8	0	5	2,294	26	110	15	0	14
Perth town, Fulton County.....	44	22	21	17	1	7	3,546	83	26	31	2	17
Peru CDP, Clinton County.....	13	4	7	0	0	2	1,559	18	8	13	0	6
Peru town, Clinton County.....	56	23	16	28	5	6	6,810	126	27	66	7	33
Petersburgh town, Rensselaer County.....	22	15	9	2	0	2	1,506	20	10	9	0	8
Pharsalia town, Chenango County.....	5	2	2	0	0	1	586	3	7	0	0	2
Phelps village, Ontario County.....	24	12	18	1	0	1	1,944	20	25	8	0	21
Phelps town, Ontario County.....	74	28	42	15	1	5	6,939	71	62	40	2	44
Philadelphia village, Jefferson County.....	53	27	15	23	14	11	1,107	108	20	42	25	28
Philadelphia town, Jefferson County.....	65	31	18	26	14	13	1,773	123	33	49	25	34
Philipstown town, Putnam County.....	178	51	51	80	11	33	9,171	209	70	216	18	188
Philmont village, Columbia County.....	67	42	19	3	0	6	1,337	68	21	12	0	10
Phoenicia CDP, Ulster County.....	8	0	8	0	0	3	305	0	8	3	0	3
Phoenix village, Oswego County.....	40	16	18	6	2	1	2,328	35	34	18	3	6
Piercefield town, St. Lawrence County.....	0	0	0	0	0	0	309	0	1	0	0	0
Piermont village, Rockland County.....	40	27	22	12	1	9	2,200	111	23	164	1	69
Pierrepont town, St. Lawrence County.....	13	0	9	5	1	0	2,554	12	14	18	1	4
Pierrepont Manor CDP, Jefferson County.....	0	0	0	0	0	0	228	0	0	0	0	0
Piffard CDP, Livingston County.....	10	0	5	1	0	4	211	7	7	1	0	4
Pike CDP, Wyoming County.....	2	2	0	0	0	0	370	2	0	1	0	0
Pike town, Wyoming County.....	9	4	4	1	0	0	1,097	6	11	7	0	2
Pinckney town, Lewis County.....	4	0	2	2	0	0	329	0	2	2	0	0
Pine Bush CDP, Orange County.....	43	11	19	8	0	6	1,660	56	20	37	3	48
Pine Hill CDP, Ulster County.....	3	1	2	0	0	1	255	5	3	1	0	15
Pine Plains CDP, Dutchess County.....	37	15	22	1	0	5	1,276	25	25	16	1	51
Pine Plains town, Dutchess County.....	40	17	25	2	1	8	2,330	53	31	28	5	74
Pine Valley CDP, Chemung County.....	15	6	5	2	0	4	798	11	5	8	0	8
Pitcairn town, St. Lawrence County.....	12	2	9	1	0	0	839	5	10	4	0	0
Pitcher town, Chenango County.....	7	1	3	2	0	3	787	7	5	2	0	10
Pittsfield town, Otsego County.....	23	6	18	3	0	1	1,338	16	19	12	0	7
Pittsford village, Monroe County.....	11	0	3	8	0	0	1,324	10	4	24	0	4
Pittsford town, Monroe County.....	394	134	75	260	13	54	26,665	639	112	2,256	13	205
Pittstown town, Rensselaer County.....	54	16	30	11	2	1	5,640	43	58	37	2	14
Plainedge CDP, Nassau County.....	58	24	14	53	6	34	8,166	95	33	454	8	162
Plainfield town, Otsego County.....	4	1	1	2	0	0	905	5	3	6	0	0
Plainview CDP, Nassau County.....	338	69	26	280	8	139	23,039	187	50	3,091	10	281
Plandome village, Nassau County.....	7	0	0	4	0	3	1,285	11	1	53	0	6
Plandome Heights village, Nassau County.....	16	4	2	10	4	0	912	6	4	96	4	1
Plandome Manor village, Nassau County.....	19	1	3	16	0	1	817	2	3	69	0	1
Plattekill CDP, Ulster County.....	48	21	8	8	0	26	861	159	10	10	0	278
Plattekill town, Ulster County.....	265	125	50	37	6	116	9,167	742	78	123	8	687
Plattsburgh city, Clinton County.....	441	241	157	96	17	55	18,408	941	232	651	23	260
Plattsburgh town, Clinton County.....	144	67	57	32	6	15	11,417	294	107	133	8	78
Plattsburgh West CDP, Clinton County.....	22	15	5	4	1	4	1,319	35	9	11	1	16
Pleasant Valley CDP, Dutchess County.....	17	3	10	4	0	5	1,093	32	11	15	0	14
Pleasant Valley town, Dutchess County.....	191	95	72	50	8	35	9,144	379	92	160	11	119
Pleasantville village, Westchester County.....	117	37	15	56	1	58	6,129	333	25	371	1	308
Plessis CDP, Jefferson County.....	2	2	0	0	0	0	162	3	1	0	0	0
Plymouth town, Chenango County.....	27	11	8	5	0	7	1,778	20	15	9	0	11
Poestenkill CDP, Rensselaer County.....	12	4	6	2	0	0	1,054	5	9	4	0	1
Poestenkill town, Rensselaer County.....	43	22	15	9	1	4	4,471	37	20	29	1	19
Point Lookout CDP, Nassau County.....	2	1	1	2	0	0	1,194	7	1	14	0	6
Poland town, Chautauqua County.....	19	4	17	1	1	0	2,331	7	27	3	1	8
Poland village, Herkimer County.....	3	1	2	0	0	0	503	3	5	0	0	0
Pomfret town, Chautauqua County.....	185	108	50	43	5	25	14,180	446	104	248	11	186
Pomona village, Rockland County.....	83	46	9	49	2	16	2,132	639	16	337	2	83
Pompey town, Onondaga County.....	90	32	44	32	8	9	6,770	88	64	230	12	32
Poospatuck Reservation, Suffolk County.....	9	66	67	8	0	10	49	119	210	11	0	23
Poquott village, Suffolk County.....	19	11	0	8	0	0	860	30	4	71	0	7
Portage town, Livingston County.....	14	5	6	2	0	2	874	8	11	3	0	3
Port Byron village, Cayuga County.....	29	10	13	1	0	7	1,256	28	16	1	0	20
Port Chester village, Westchester County.....	1,173	310	205	107	31	1,018	18,872	2,186	476	703	42	8,146
Port Dickinson village, Broome County.....	34	22	8	4	1	0	1,595	55	8	14	1	3
Porter town, Niagara County.....	74	25	29	19	4	11	6,638	54	67	51	5	41
Port Ewen CDP, Ulster County.....	111	73	26	7	0	17	3,298	214	32	63	0	57
Port Gibson CDP, Ontario County.....	5	1	0	3	2	1	436	13	2	3	3	2

Table 6.

Population for Selected Categories of Race: 2010—Con.

[For information on confidentiality protection, nonsampling error, and definitions, see Selected Appendixes at <www.census.gov/prod/cen2010/cph-1-a.pdf>]

State County Place and County Subdivision	Race in combination with one or more other races						Race alone or in combination with one or more other races					
	White	Black or African American	American Indian and Alaska Native	Asian	Native Hawaiian and Other Pacific Islander	Some Other Race	White	Black or African American	American Indian and Alaska Native	Asian	Native Hawaiian and Other Pacific Islander	Some Other Race
PLACE AND COUNTY SUBDIVISION—Con.												
Port Henry village, Essex County.....	15	2	11	1	1	1	1,184	5	11	4	1	5
Port Jefferson village, Suffolk County.....	104	36	24	53	4	20	6,964	160	37	525	4	189
Port Jefferson Station CDP, Suffolk County..	160	62	20	40	6	67	6,839	257	28	460	9	425
Port Jervis city, Orange County.....	372	249	119	47	10	86	7,629	903	185	164	11	395
Portland town, Chautauqua County.....	58	22	21	4	5	14	4,322	388	41	19	5	115
Port Leyden village, Lewis County.....	3	0	3	0	0	0	663	7	3	0	0	2
Portville village, Cattaraugus County.....	22	11	4	7	0	1	998	23	6	8	0	2
Portville town, Cattaraugus County.....	51	25	13	11	0	4	3,676	58	23	17	0	9
Port Washington CDP, Nassau County.....	296	59	69	162	19	166	13,324	435	102	1,437	20	922
Port Washington North village, Nassau County.....	35	15	5	19	1	17	2,761	66	8	282	1	84
Potsdam village, St. Lawrence County.....	173	74	47	80	12	33	8,552	338	84	541	16	116
Potsdam town, St. Lawrence County.....	281	113	110	98	18	37	15,016	399	174	637	29	132
Potter town, Yates County.....	19	4	7	6	1	3	1,842	17	9	8	1	8
Pottersville CDP, Warren County.....	4	4	3	0	0	0	419	5	3	4	0	0
Poughkeepsie city, Dutchess County.....	1,155	1,071	295	172	50	323	17,804	12,038	594	700	70	3,121
Poughkeepsie town, Dutchess County.....	1,177	738	322	428	34	247	34,712	4,968	429	3,064	47	1,658
Pound Ridge town, Westchester County.....	100	25	20	52	10	15	4,880	93	23	148	10	68
Prattsburgh CDP, Steuben County.....	7	2	5	0	0	0	641	14	6	1	0	1
Prattsburgh town, Steuben County.....	27	6	22	1	0	0	2,045	23	33	5	0	7
Prattsville CDP, Greene County.....	4	0	4	0	0	0	354	0	5	0	0	0
Prattsville town, Greene County.....	5	1	4	0	0	0	694	2	5	4	0	0
Preble town, Cortland County.....	9	3	6	0	0	0	1,370	5	11	7	0	9
Preston town, Chenango County.....	8	0	8	2	2	0	1,028	8	10	6	2	0
Preston-Potter Hollow CDP, Albany County..	1	5	0	4	0	0	356	10	0	5	0	0
Princeton town, Schenectady County.....	18	10	2	5	0	3	2,065	19	10	31	0	9
Prospect village, Oneida County.....	0	0	0	0	0	0	287	0	0	4	0	0
Providence town, Saratoga County.....	22	9	12	3	1	1	1,966	23	12	8	1	9
Pulaski village, Oswego County.....	18	6	2	7	0	3	2,320	25	13	17	0	8
Pulteney town, Steuben County.....	8	5	4	2	0	0	1,276	6	5	3	0	6
Pultneville CDP, Wayne County.....	12	4	1	8	0	0	686	11	5	9	0	0
Putnam town, Washington County.....	5	0	4	1	0	0	609	0	4	1	0	0
Putnam Lake CDP, Putnam County.....	93	55	23	27	2	31	3,475	202	30	93	2	160
Putnam Valley town, Putnam County.....	258	85	77	85	9	89	11,057	350	91	296	9	322
Queens borough, Queens County.....	55,555	35,668	14,669	41,080	6,161	55,795	941,608	462,351	30,033	552,867	7,691	344,187
Queensbury town, Warren County.....	271	112	113	58	5	33	27,232	365	164	306	12	125
Quogue CDP, Suffolk County.....	21	7	12	11	0	3	674	74	20	28	13	38
Quogue village, Suffolk County.....	28	16	1	12	0	6	916	33	3	22	0	25
Ramapo town, Rockland County.....	1,919	1,241	533	668	192	1,116	92,843	21,297	963	5,750	237	8,445
Randolph village, Cattaraugus County.....	22	14	9	1	1	7	1,273	14	14	2	3	11
Randolph town, Cattaraugus County.....	35	17	14	6	1	9	2,559	32	27	13	3	13
Ransomville CDP, Niagara County.....	13	0	9	6	0	2	1,377	16	21	9	0	12
Rapids CDP, Niagara County.....	18	6	11	1	0	0	1,580	33	13	19	5	4
Rathbone town, Steuben County.....	15	7	7	2	0	1	1,115	10	14	3	0	1
Ravena village, Albany County.....	69	46	14	9	2	13	3,016	189	20	39	3	79
Reading town, Schuyler County.....	12	6	6	2	0	1	1,660	32	13	7	0	9
Red Creek village, Wayne County.....	2	0	2	0	0	0	518	7	7	2	0	0
Redfield town, Oswego County.....	7	0	7	0	0	0	547	1	9	0	0	0
Redford CDP, Clinton County.....	12	1	10	0	0	1	472	6	10	0	0	1
Red Hook village, Dutchess County.....	21	10	3	9	0	5	1,813	29	9	77	0	57
Red Hook town, Dutchess County.....	181	70	50	78	9	32	10,592	290	76	350	14	216
Red House town, Cattaraugus County.....	1	0	1	0	0	0	38	0	1	0	0	0
Red Oaks Mill CDP, Dutchess County.....	56	42	24	23	2	13	3,163	267	32	156	2	79
Redwood CDP, Jefferson County.....	7	4	2	0	1	0	598	7	4	1	1	1
Remsen village, Oneida County.....	6	6	0	0	0	0	504	9	0	1	0	0
Remsen town, Oneida County.....	12	11	1	1	1	0	1,916	19	2	4	1	0
Remsenburg-Speonk CDP, Suffolk County..	35	7	12	15	3	3	2,494	40	14	35	4	94
Rensselaer city, Rensselaer County.....	363	241	80	77	4	48	7,900	991	111	653	4	156
Rensselaer Falls village, St. Lawrence County.....	4	3	3	2	0	1	321	6	7	3	0	2
Rensselaerville town, Albany County.....	10	10	3	5	0	1	1,811	29	3	9	0	6
Retsof CDP, Livingston County.....	10	5	4	1	0	0	336	9	4	1	0	0
Rhinebeck village, Dutchess County.....	29	11	13	17	0	5	2,470	55	14	73	0	85
Rhinebeck town, Dutchess County.....	86	36	26	46	4	11	7,062	225	34	180	8	151
Rhinecliff CDP, Dutchess County.....	10	4	3	5	0	0	407	16	3	8	0	2
Richburg village, Allegany County.....	2	1	0	1	0	0	447	1	0	4	0	0
Richfield town, Otsego County.....	22	7	8	2	0	5	2,348	13	21	19	0	9
Richfield Springs village, Otsego County.....	11	3	5	2	0	1	1,231	8	17	15	0	4
Richford town, Tioga County.....	15	3	10	4	0	0	1,164	8	11	6	0	0
Richland town, Oswego County.....	45	11	21	12	2	7	5,638	34	45	27	2	22
Richmond town, Ontario County.....	33	6	17	12	0	3	3,330	13	18	31	0	7
Richmondville village, Schoharie County.....	13	4	4	1	1	6	893	16	9	4	1	10

Table 6.

Population for Selected Categories of Race: 2010—Con.

[For information on confidentiality protection, nonsampling error, and definitions, see Selected Appendixes at <www.census.gov/prod/cen2010/cph-1-a.pdf>]

State County Place and County Subdivision	Race in combination with one or more other races						Race alone or in combination with one or more other races					
	White	Black or African American	American Indian and Alaska Native	Asian	Native Hawaiian and Other Pacific Islander	Some Other Race	White	Black or African American	American Indian and Alaska Native	Asian	Native Hawaiian and Other Pacific Islander	Some Other Race
PLACE AND COUNTY SUBDIVISION—Con.												
Richmondville town, Schoharie County.....	31	14	7	5	4	6	2,559	34	15	21	4	11
Richville village, St. Lawrence County.....	4	0	4	0	0	0	322	1	4	0	0	0
Ridge CDP, Suffolk County.....	145	101	48	52	9	36	12,250	748	70	294	10	175
Ridgeway town, Orleans County.....	130	90	43	5	5	17	6,370	321	85	49	7	97
Rifton CDP, Ulster County.....	7	8	4	0	0	0	430	17	5	5	0	10
Riga town, Monroe County.....	55	28	16	15	4	6	5,414	103	26	62	7	42
Ripley CDP, Chautauqua County.....	14	0	10	1	0	3	860	0	13	1	0	12
Ripley town, Chautauqua County.....	28	7	16	1	2	4	2,387	12	22	2	4	17
Riverhead CDP, Suffolk County.....	381	238	126	91	9	161	9,168	2,335	202	317	24	1,777
Riverhead town, Suffolk County.....	610	342	183	168	13	216	28,336	2,921	276	550	44	2,175
Riverside village, Steuben County.....	4	0	2	1	0	1	480	15	4	1	0	1
Riverside CDP, Suffolk County.....	48	57	33	3	0	15	1,690	804	67	12	0	417
Rochester city, Monroe County.....	6,863	6,690	2,189	1,259	348	2,298	98,814	94,587	3,202	7,752	449	16,052
Rochester town, Ulster County.....	168	83	92	23	6	33	6,941	242	120	91	7	131
Rock Hill CDP, Sullivan County.....	33	16	8	5	0	8	1,446	180	16	91	0	45
Rockland town, Sullivan County.....	79	30	24	17	4	28	3,502	137	50	68	4	107
Rockville Centre village, Nassau County.....	336	152	106	151	15	96	21,637	1,249	138	655	20	775
Rocky Point CDP, Suffolk County.....	169	84	49	45	5	53	13,305	291	70	267	10	279
Rodman CDP, Jefferson County.....	2	0	2	0	0	0	150	0	3	2	0	0
Rodman town, Jefferson County.....	14	3	9	3	0	2	1,152	5	13	15	1	7
Rome city, Oneida County.....	815	576	181	139	34	118	30,298	2,970	296	506	35	588
Romulus CDP, Seneca County.....	10	4	5	0	0	1	398	12	7	0	0	2
Romulus town, Seneca County.....	28	12	10	1	2	7	2,896	1,274	33	14	2	128
Ronkonkoma CDP, Suffolk County.....	286	111	52	127	14	99	17,274	508	73	1,011	23	547
Roosevelt CDP, Nassau County.....	470	396	266	75	14	335	2,730	10,657	395	166	26	3,102
Root town, Montgomery County.....	15	12	4	1	3	3	1,686	20	7	8	3	11
Roscoe CDP, Sullivan County.....	3	1	0	1	0	1	517	9	0	8	0	10
Rose town, Wayne County.....	52	13	35	9	2	6	2,312	26	48	14	2	28
Roseboom town, Otsego County.....	7	0	4	3	0	0	702	5	6	5	0	0
Rosendale town, Ulster County.....	134	49	35	46	5	25	5,830	156	43	94	7	100
Rosendale Hamlet CDP, Ulster County.....	35	5	8	12	1	12	1,261	44	8	26	1	46
Roslyn village, Nassau County.....	54	4	9	39	3	16	2,383	65	14	282	3	88
Roslyn Estates village, Nassau County.....	11	0	0	8	0	3	1,140	5	0	111	0	6
Roslyn Harbor village, Nassau County.....	18	2	3	16	0	1	897	17	4	140	0	13
Roslyn Heights CDP, Nassau County.....	185	41	32	144	8	82	4,526	462	48	1,508	8	287
Rossie town, St. Lawrence County.....	6	1	3	1	1	1	871	3	5	2	1	2
Rotterdam CDP, Schenectady County.....	286	163	92	87	7	60	19,790	483	135	331	12	261
Rotterdam town, Schenectady County.....	385	207	115	115	10	79	27,951	647	169	455	16	328
Round Lake village, Saratoga County.....	11	4	4	3	0	0	599	9	8	12	0	6
Rouses Point village, Clinton County.....	21	4	7	8	2	4	2,147	21	11	39	3	11
Roxbury town, Delaware County.....	20	8	10	2	0	2	2,468	26	14	8	2	5
Royalton town, Niagara County.....	102	52	45	17	3	6	7,490	104	98	42	6	37
Rush town, Monroe County.....	26	11	7	7	0	2	3,335	104	13	43	0	10
Rushford CDP, Allegany County.....	0	0	0	0	0	0	359	2	1	1	0	0
Rushford town, Allegany County.....	5	1	3	1	0	0	1,135	5	4	8	0	3
Rushville village.....	15	4	4	10	0	1	663	10	6	12	0	3
Ontario County (part).....	5	1	1	4	0	1	206	4	1	6	0	2
Yates County (part).....	10	3	3	6	0	0	457	6	5	6	0	1
Russell town, St. Lawrence County.....	14	5	11	3	1	0	1,830	8	19	10	3	5
Russell Gardens village, Nassau County.....	18	0	0	21	0	3	741	3	0	215	0	7
Russia town, Herkimer County.....	18	5	12	2	0	0	2,564	7	24	11	0	0
Rutland town, Jefferson County.....	64	34	18	21	3	7	2,920	103	22	54	6	31
Rye city, Westchester County.....	244	54	19	158	2	77	14,315	288	40	1,094	3	264
Rye town, Westchester County.....	1,481	410	242	240	35	1,167	33,720	2,659	544	1,746	48	9,049
Rye Brook village, Westchester County.....	146	34	12	76	1	69	8,461	178	28	501	2	352
Sacketts Harbor village, Jefferson County.....	20	3	11	4	4	3	1,392	29	19	14	5	15
Saddle Rock village, Nassau County.....	23	0	0	23	0	0	770	3	0	77	0	3
Saddle Rock Estates CDP, Nassau County..	8	0	0	7	1	0	452	0	0	18	1	3
Sagaponack village, Suffolk County.....	1	2	1	1	1	0	302	6	1	3	2	2
Sag Harbor village, Suffolk County.....	24	25	15	9	0	3	1,911	182	37	40	0	41
St. Armand town, Essex County.....	24	5	16	0	0	3	1,533	7	25	1	0	6
St. Bonaventure CDP, Cattaraugus County..	27	16	10	10	1	3	1,831	128	15	77	2	25
St. James CDP, Suffolk County.....	140	32	34	62	3	46	12,821	117	46	323	5	187
St. Johnsville village, Montgomery County....	15	9	4	2	1	3	1,707	22	8	6	1	7
St. Johnsville town, Montgomery County.....	20	17	11	2	1	5	2,591	31	17	7	1	15
St. Regis Falls CDP, Franklin County.....	10	5	3	0	0	2	458	6	8	0	0	2
St. Regis Mohawk Reservation, Franklin County.....	74	5	81	9	0	6	166	7	3,131	9	0	6
Salamanca city, Cattaraugus County.....	199	48	160	18	7	13	4,678	98	1,142	47	11	65

Table 6.

Population for Selected Categories of Race: 2010—Con.

[For information on confidentiality protection, nonsampling error, and definitions, see Selected Appendixes at <www.census.gov/prod/cen2010/cph-1-a.pdf>]

State County Place and County Subdivision	Race in combination with one or more other races						Race alone or in combination with one or more other races					
	White	Black or African American	American Indian and Alaska Native	Asian	Native Hawaiian and Other Pacific Islander	Some Other Race	White	Black or African American	American Indian and Alaska Native	Asian	Native Hawaiian and Other Pacific Islander	Some Other Race
PLACE AND COUNTY SUBDIVISION—Con.												
Salamanca town, Cattaraugus County.....	10	8	6	4	0	0	459	11	18	7	0	0
Salem village, Washington County.....	16	5	9	1	1	0	930	19	9	3	1	0
Salem town, Washington County.....	34	6	24	2	1	1	2,659	40	28	5	4	13
Salina town, Onondaga County.....	698	419	203	144	21	84	31,092	1,784	389	897	28	321
Salisbury town, Herkimer County.....	15	5	5	1	0	6	1,932	9	10	5	0	18
Salisbury CDP, Nassau County.....	216	57	22	121	8	138	9,748	296	40	1,648	12	631
Salisbury Mills CDP, Orange County.....	3	0	0	3	0	0	519	1	2	10	0	7
Saltaire village, Suffolk County.....	0	0	0	0	0	0	37	0	0	0	0	0
Salt Point CDP, Dutchess County.....	3	2	1	0	0	0	180	8	1	4	0	0
Sanborn CDP, Niagara County.....	27	21	6	0	2	1	1,536	94	32	5	2	5
Sand Lake town, Rensselaer County.....	96	42	40	24	1	1	8,423	75	52	69	2	16
Sand Ridge CDP, Oswego County.....	11	5	8	2	0	0	835	14	12	2	0	0
Sands Point village, Nassau County.....	35	2	5	27	4	0	2,406	24	5	246	5	26
Sandy Creek village, Oswego County.....	3	2	5	0	0	0	750	6	13	6	0	1
Sandy Creek town, Oswego County.....	32	12	22	5	0	2	3,873	25	40	23	0	15
Sanford town, Broome County.....	16	5	9	2	0	0	2,381	17	12	4	0	9
Sangerfield town, Oneida County.....	39	18	13	6	3	2	2,524	31	16	13	13	5
Santa Clara town, Franklin County.....	2	1	1	0	0	0	341	2	4	0	0	0
Saranac town, Clinton County.....	61	10	32	14	2	10	3,962	20	47	26	3	16
Saranac Lake village.....	90	34	44	23	3	3	5,221	114	83	70	3	15
Essex County (part).....	21	11	10	7	1	0	1,464	31	22	14	1	3
Franklin County (part).....	69	23	34	16	2	3	3,757	83	61	56	2	12
Saratoga town, Saratoga County.....	57	21	23	9	3	15	5,553	68	34	34	4	47
Saratoga Springs city, Saratoga County.....	554	277	141	187	16	59	25,097	978	196	708	23	229
Sardinia town, Erie County.....	19	5	7	4	0	3	2,735	11	20	22	0	6
Saugerties village, Ulster County.....	96	51	44	27	6	19	3,740	141	63	69	6	79
Saugerties town, Ulster County.....	366	164	139	88	9	58	18,713	487	188	293	12	212
Saugerties South CDP, Ulster County.....	47	25	11	5	0	11	2,133	60	19	26	0	31
Savannah CDP, Wayne County.....	2	1	1	0	0	0	550	7	3	0	0	0
Savannah town, Wayne County.....	32	10	15	1	0	8	1,682	37	18	7	0	19
Savona village, Steuben County.....	9	8	2	0	0	0	815	15	3	2	0	2
Sayville CDP, Suffolk County.....	157	55	35	66	5	33	16,238	238	54	375	7	124
Scarsdale village, Westchester County.....	280	57	23	258	12	62	14,476	317	29	2,483	16	203
Scarsdale town, Westchester County.....	280	57	23	258	12	62	14,476	317	29	2,483	16	203
Schaghticoke village, Rensselaer County.....	4	1	4	0	0	0	574	8	10	5	0	0
Schaghticoke town, Rensselaer County.....	75	39	25	10	3	3	7,478	168	43	53	7	10
Schenectady city, Schenectady County.....	3,118	2,749	914	1,126	241	1,200	43,710	16,103	1,372	3,522	333	5,986
Schenenue CDP, Otsego County.....	7	5	3	0	0	1	542	12	3	1	0	1
Schodack town, Rensselaer County.....	165	65	58	51	4	14	12,529	175	74	137	5	58
Schoharie village, Schoharie County.....	12	4	2	4	0	2	906	15	3	5	0	5
Schoharie town, Schoharie County.....	32	9	7	10	1	5	3,163	27	8	23	1	15
Schroepel town, Oswego County.....	98	37	55	14	2	5	8,329	84	115	50	4	27
Schroon town, Essex County.....	26	9	20	4	2	0	1,621	14	29	11	2	12
Schroon Lake CDP, Essex County.....	16	8	12	3	2	0	819	12	17	6	2	2
Schuyler town, Herkimer County.....	27	14	6	4	0	4	3,373	28	14	24	0	9
Schuyler Falls town, Clinton County.....	59	23	31	20	2	0	5,097	60	37	44	4	12
Schuyler village, Saratoga County.....	9	5	2	2	2	4	1,345	21	4	10	2	16
Scio CDP, Allegany County.....	7	1	0	6	0	0	600	5	0	8	1	2
Scio town, Allegany County.....	14	5	3	7	0	0	1,800	12	10	18	3	5
Scipio town, Cayuga County.....	17	9	2	3	0	4	1,645	18	3	14	1	50
Scotchtown CDP, Orange County.....	331	296	124	91	10	152	6,015	2,225	163	468	12	870
Scotia village, Schenectady County.....	121	68	28	41	6	23	7,493	157	41	127	10	51
Scott town, Cortland County.....	3	1	0	1	0	1	1,160	6	1	6	0	6
Scottsburg CDP, Livingston County.....	0	0	0	0	0	0	115	0	0	2	0	0
Scotts Corners CDP, Westchester County.....	9	2	1	4	0	2	690	10	1	11	0	8
Scottsville village, Monroe County.....	35	27	15	5	2	10	1,814	151	21	21	4	41
Scriba town, Oswego County.....	71	21	22	18	3	17	6,711	53	37	58	3	54
Sea Cliff village, Nassau County.....	63	18	7	28	1	24	4,696	136	13	123	1	98
Seaford CDP, Nassau County.....	152	47	24	92	2	47	14,745	121	37	433	2	151
Searingtown CDP, Nassau County.....	58	13	11	93	17	53	2,846	64	17	2,008	17	88
Selden CDP, Suffolk County.....	400	145	103	116	13	202	17,480	793	134	992	19	942
Sempronius town, Cayuga County.....	2	0	2	0	0	0	889	1	5	2	0	0
Seneca town, Ontario County.....	32	8	11	4	0	14	2,638	21	15	10	0	72
Seneca Falls village, Seneca County.....	76	40	32	11	2	14	6,431	121	58	116	3	41
Seneca Falls town, Seneca County.....	109	65	43	13	3	18	8,690	179	81	159	4	55
Seneca Knolls CDP, Onondaga County.....	32	7	19	1	0	5	1,958	28	38	5	1	13
Sennett town, Cayuga County.....	38	24	15	8	1	1	3,464	86	26	41	2	20
Setauket-East Setauket CDP, Suffolk County.....	216	62	54	146	3	35	14,011	240	75	1,285	3	131
Seward town, Schoharie County.....	29	0	25	4	0	0	1,723	11	25	17	1	15
Shandaken town, Ulster County.....	71	31	38	5	0	12	2,937	59	52	53	0	66
Sharon town, Schoharie County.....	17	8	11	0	0	2	1,793	24	12	10	3	23

Table 6.

Population for Selected Categories of Race: 2010—Con.

[For information on confidentiality protection, nonsampling error, and definitions, see Selected Appendixes at <www.census.gov/prod/cen2010/cph-1-a.pdf>]

State County Place and County Subdivision	Race in combination with one or more other races						Race alone or in combination with one or more other races					
	White	Black or African American	American Indian and Alaska Native	Asian	Native Hawaiian and Other Pacific Islander	Some Other Race	White	Black or African American	American Indian and Alaska Native	Asian	Native Hawaiian and Other Pacific Islander	Some Other Race
PLACE AND COUNTY SUBDIVISION—Con.												
Sharon Springs village, Schoharie County.....	6	6	4	0	0	0	534	10	5	8	0	9
Shawangunk town, Ulster County.....	170	84	55	43	8	46	12,597	1,241	88	270	8	339
Shelby town, Orleans County.....	122	94	28	8	1	16	4,765	541	60	25	1	63
Sheldon town, Wyoming County.....	26	14	5	1	0	6	2,400	15	9	3	1	7
Shelter Island CDP, Suffolk County.....	16	13	5	3	1	3	1,275	25	23	9	1	22
Shelter Island town, Suffolk County.....	37	24	19	4	3	3	2,295	52	40	14	3	37
Shelter Island Heights CDP, Suffolk County.....	21	11	14	1	2	0	1,009	27	17	5	2	15
Shenorock CDP, Westchester County.....	26	7	11	4	0	7	1,794	21	19	50	0	43
Sherburne village, Chenango County.....	9	5	3	1	0	1	1,338	16	7	8	0	8
Sherburne town, Chenango County.....	38	7	20	8	0	5	3,990	23	27	22	0	26
Sheridan town, Chautauqua County.....	41	14	18	6	0	6	2,618	26	38	14	0	20
Sherman village, Chautauqua County.....	14	7	1	3	0	3	728	8	1	3	0	4
Sherman town, Chautauqua County.....	17	9	2	3	0	4	1,631	13	3	9	0	15
Sherrill city, Oneida County.....	19	2	7	7	0	3	3,026	11	14	35	0	4
Shinnecock Hills CDP, Suffolk County.....	27	18	6	7	1	3	1,911	63	56	32	5	154
Shinnecock Reservation, Suffolk County.....	31	60	77	2	1	5	71	90	584	5	1	7
Shirley CDP, Suffolk County.....	771	467	191	160	32	327	23,469	2,464	291	880	40	1,724
Shokan CDP, Ulster County.....	31	13	9	12	0	2	1,125	41	9	25	0	19
Shoreham village, Suffolk County.....	3	1	0	2	0	0	508	8	0	18	0	0
Shortsville village, Ontario County.....	15	1	9	0	0	5	1,418	9	16	6	0	5
Shrub Oak CDP, Westchester County.....	49	23	6	17	1	21	1,839	91	7	79	1	56
Sidney village, Delaware County.....	52	19	21	11	0	6	3,801	52	24	52	0	26
Sidney town, Delaware County.....	75	22	32	19	0	13	5,639	74	41	64	0	38
Silver Creek village, Chautauqua County.....	49	16	22	7	1	3	2,552	40	71	20	1	21
Silver Springs village, Wyoming County.....	13	5	6	2	0	2	774	7	8	2	0	6
Sinclairville village, Chautauqua County.....	10	2	7	1	0	0	582	2	9	4	0	1
Skaneateles village, Onondaga County.....	25	3	7	14	1	1	2,422	6	10	34	1	3
Skaneateles town, Onondaga County.....	46	8	14	22	2	3	7,099	21	36	74	9	18
Sleepy Hollow village, Westchester County.....	414	144	68	71	44	323	6,436	757	150	392	45	2,639
Sloan village, Erie County.....	54	23	22	5	1	10	3,562	74	37	22	2	22
Sloatsburg village, Rockland County.....	52	42	16	4	0	14	2,709	149	30	93	0	127
Smallwood CDP, Sullivan County.....	20	11	8	1	0	1	559	24	9	3	0	6
Smithfield town, Madison County.....	18	14	5	1	1	3	1,258	26	8	14	1	3
Smithtown CDP, Suffolk County.....	259	93	46	124	15	66	25,129	384	64	887	17	300
Smithtown town, Suffolk County.....	1,210	308	226	641	48	343	111,000	1,546	317	4,865	58	1,436
Smithville town, Chenango County.....	11	3	1	6	1	1	1,302	14	12	9	1	4
Smithville Flats CDP, Chenango County.....	3	1	1	1	0	0	346	3	4	1	0	0
Smyrna village, Chenango County.....	2	0	2	0	0	0	211	2	2	0	0	0
Smyrna town, Chenango County.....	7	0	3	4	0	0	1,262	4	10	6	0	5
Sodus village, Wayne County.....	78	54	23	6	0	5	1,448	340	36	17	0	61
Sodus town, Wayne County.....	230	152	62	13	9	30	7,337	866	89	43	14	287
Sodus Point village, Wayne County.....	23	16	6	0	2	4	860	43	6	3	3	13
Solon town, Cortland County.....	17	1	16	0	0	0	1,072	3	19	1	0	1
Solvay village, Onondaga County.....	180	100	66	18	6	24	6,213	231	162	70	11	96
Somers town, Westchester County.....	225	75	35	120	6	55	19,203	393	64	765	17	256
Somerset town, Niagara County.....	23	17	11	4	0	6	2,608	36	27	12	0	11
Sound Beach CDP, Suffolk County.....	123	49	34	42	9	35	7,297	139	48	176	13	91
Southampton village, Suffolk County.....	39	24	21	13	5	14	2,583	331	41	68	11	138
Southampton town, Suffolk County.....	887	424	254	236	41	331	48,682	3,353	546	869	103	4,365
South Blooming Grove village, Orange County.....	75	40	26	39	0	29	2,818	258	39	109	1	118
South Bristol town, Ontario County.....	22	6	9	6	0	2	1,579	9	9	11	2	3
South Corning village, Steuben County.....	13	10	3	0	0	0	1,038	81	9	30	0	0
South Dayton village, Cattaraugus County.....	13	6	7	0	0	0	613	8	10	2	0	0
Southeast town, Putnam County.....	321	115	73	88	15	133	16,779	487	111	546	33	837
South Fallsburg CDP, Sullivan County.....	129	82	20	13	2	70	1,956	490	48	38	8	495
South Farmingdale CDP, Nassau County.....	214	44	16	107	11	111	13,267	249	28	760	16	426
South Floral Park village, Nassau County.....	46	61	15	38	1	33	438	1,075	32	178	1	144
South Glens Falls village, Saratoga County.....	27	18	13	1	1	6	3,442	52	18	18	1	21
South Hempstead CDP, Nassau County.....	56	25	8	25	5	30	2,424	479	19	103	5	291
South Hill CDP, Tompkins County.....	201	89	42	101	10	28	6,021	317	55	385	16	127
South Huntington CDP, Suffolk County.....	169	48	20	87	5	62	8,373	266	30	638	5	308
South Lima CDP, Livingston County.....	2	2	0	0	0	0	234	3	0	2	0	3
South Lockport CDP, Niagara County.....	236	175	56	29	1	28	7,648	618	94	122	1	112
South Nyack village, Rockland County.....	116	74	27	42	7	40	2,470	685	33	232	8	243
Southold CDP, Suffolk County.....	66	18	15	22	1	21	5,461	64	17	69	23	186
Southold town, Suffolk County.....	293	145	77	63	6	73	20,062	731	96	229	30	1,158
Southport CDP, Chemung County.....	127	96	33	10	4	13	6,953	294	54	43	4	36
Southport town, Chemung County.....	170	114	50	19	4	16	9,917	944	73	83	4	111
South Valley town, Cattaraugus County.....	0	0	0	0	0	0	260	1	3	0	0	0
South Valley Stream CDP, Nassau County.....	57	46	13	79	10	69	3,154	1,426	28	1,158	11	329
Spackenkill CDP, Dutchess County.....	85	34	17	53	3	11	3,378	228	19	504	9	93

Table 6.

Population for Selected Categories of Race: 2010—Con.

[For information on confidentiality protection, nonsampling error, and definitions, see Selected Appendixes at <www.census.gov/prod/cen2010/cph-1-a.pdf>]

State County Place and County Subdivision	Race in combination with one or more other races						Race alone or in combination with one or more other races					
	White	Black or African American	American Indian and Alaska Native	Asian	Native Hawaiian and Other Pacific Islander	Some Other Race	White	Black or African American	American Indian and Alaska Native	Asian	Native Hawaiian and Other Pacific Islander	Some Other Race
PLACE AND COUNTY SUBDIVISION—Con.												
Spafford town, Onondaga County.....	6	2	0	5	0	1	1,663	7	3	12	6	2
Sparkill CDP, Rockland County.....	32	18	2	13	3	11	1,334	50	3	167	3	50
Sparta town, Livingston County.....	13	2	14	0	0	1	1,594	10	20	5	1	9
Speculator village, Hamilton County.....	0	0	0	0	0	0	310	3	2	6	3	0
Spencer village, Tioga County.....	15	9	3	4	0	0	739	25	4	7	0	0
Spencer town, Tioga County.....	43	19	9	10	3	5	3,078	55	13	26	7	20
Spencerport village, Monroe County.....	51	35	13	7	1	11	3,482	95	23	27	1	32
Springfield town, Otsego County.....	12	3	4	5	0	0	1,339	14	6	10	0	1
Springport town, Cayuga County.....	26	15	6	3	1	5	2,311	34	8	18	3	22
Springs CDP, Suffolk County.....	92	26	4	14	0	59	5,582	135	51	115	1	806
Spring Valley village, Rockland County.....	761	484	194	180	125	652	13,108	12,034	370	1,371	157	5,534
Springville village, Erie County.....	41	20	22	10	2	7	4,169	66	57	36	3	20
Springwater town, Livingston County.....	29	3	18	8	0	2	2,414	10	27	15	0	3
Springwater Hamlet CDP, Livingston County.....	6	2	2	2	0	0	538	9	4	4	0	0
Staatsburg CDP, Dutchess County.....	6	2	2	2	2	0	369	3	4	6	2	1
Stafford town, Genesee County.....	19	10	1	5	1	4	2,423	26	6	15	1	8
Stamford village, Delaware County.....	18	8	3	7	0	7	1,092	23	3	12	0	11
Stamford town, Delaware County.....	34	14	5	8	0	8	2,162	100	7	15	3	15
Stanford town, Dutchess County.....	60	28	25	18	2	4	3,646	97	36	57	5	54
Stannards CDP, Allegany County.....	12	5	3	4	0	0	788	9	4	8	0	1
Stark town, Herkimer County.....	4	3	1	1	0	0	735	9	9	2	0	7
Starke town, Yates County.....	30	11	18	6	7	4	3,486	54	24	20	8	19
Star Lake CDP, St. Lawrence County.....	14	3	5	1	0	7	794	5	8	7	0	10
Staten Island borough, Richmond County.....	9,002	5,157	2,024	3,592	470	5,015	350,679	55,014	3,719	38,756	683	33,021
Stephentown town, Rensselaer County.....	44	26	19	3	6	3	2,809	57	27	36	7	23
Sterling town, Cayuga County.....	19	6	15	5	0	3	2,997	16	35	10	0	6
Steuben town, Oneida County.....	8	2	4	2	0	0	1,096	3	4	5	0	0
Stewart Manor village, Nassau County.....	21	6	1	17	1	9	1,736	53	1	108	4	22
Stillwater village, Saratoga County.....	30	15	15	2	2	4	1,713	22	17	8	2	12
Stillwater town, Saratoga County.....	100	43	44	21	5	9	8,167	90	61	56	5	26
Stockbridge town, Madison County.....	23	5	13	9	0	0	2,050	9	51	15	1	3
Stockholm town, St. Lawrence County.....	47	17	28	2	3	7	3,605	22	63	14	3	13
Stockport town, Columbia County.....	58	33	26	13	0	4	2,647	145	27	33	1	34
Stockton town, Chautauqua County.....	27	16	12	4	1	0	2,218	26	15	10	1	11
Stone Ridge CDP, Ulster County.....	40	28	15	6	3	1	1,119	44	18	34	4	5
Stony Brook CDP, Suffolk County.....	170	51	22	100	2	37	12,341	280	33	1,133	8	140
Stony Brook University CDP, Suffolk County.....	94	31	12	91	8	81	5,694	1,321	45	1,981	10	326
Stony Creek town, Warren County.....	17	8	9	2	3	9	749	13	11	6	3	10
Stony Point CDP, Rockland County.....	221	109	52	58	13	92	10,695	611	72	421	22	605
Stony Point town, Rockland County.....	282	146	61	78	13	97	13,448	722	89	476	23	647
Stottville CDP, Columbia County.....	49	26	19	9	1	5	1,250	123	20	28	1	11
Stratford town, Fulton County.....	6	4	1	2	1	0	606	4	1	2	1	3
Strykersville CDP, Wyoming County.....	9	0	3	0	0	6	642	1	4	1	1	7
Stuyvesant town, Columbia County.....	30	9	11	7	0	3	1,972	28	16	15	0	26
Suffern village, Rockland County.....	180	106	47	68	6	87	8,680	603	77	658	7	959
Sullivan town, Madison County.....	183	83	90	27	6	14	15,096	170	148	82	10	45
Summerhill town, Cayuga County.....	17	3	13	3	1	0	1,201	5	21	7	2	0
Summit town, Schoharie County.....	14	2	9	3	0	2	1,126	9	10	15	0	4
Sunset Bay CDP, Chautauqua County.....	4	0	3	0	0	1	627	13	18	1	0	5
SUNY Oswego CDP, Oswego County.....	70	41	19	30	10	21	3,197	262	28	151	13	127
Sweden town, Monroe County.....	242	135	70	70	15	38	13,347	583	103	268	22	149
Sylvan Beach village, Oneida County.....	5	1	2	2	0	0	885	7	6	4	0	0
Syosset CDP, Nassau County.....	223	38	18	223	7	86	14,239	194	37	4,398	9	254
Syracuse city, Onondaga County.....	6,095	5,259	1,931	1,052	235	1,059	87,414	48,029	3,537	9,073	279	4,996
Taghkanic town, Columbia County.....	17	8	6	8	2	2	1,267	18	13	25	5	4
Tannersville village, Greene County.....	9	2	4	6	3	1	512	4	5	13	3	15
Tappan CDP, Rockland County.....	111	35	29	67	10	52	5,334	134	38	1,015	11	242
Tarrytown village, Westchester County.....	284	94	56	118	12	129	8,711	970	92	1,015	15	831
Taylor town, Cortland County.....	8	0	4	4	2	0	519	2	4	6	2	0
Terrville CDP, Suffolk County.....	173	82	42	44	6	115	10,487	392	88	425	7	690
Theresa village, Jefferson County.....	22	8	12	4	0	2	834	24	19	8	0	3
Theresa town, Jefferson County.....	74	27	33	10	0	11	2,823	70	50	17	0	24
Thiells CDP, Rockland County.....	104	57	10	28	3	35	4,108	491	19	235	3	295
Thomaston village, Nassau County.....	52	5	4	49	4	18	1,800	33	7	783	4	56
Thompson town, Sullivan County.....	504	406	142	54	24	215	10,916	3,269	228	386	26	1,175
Thornwood CDP, Westchester County.....	48	17	7	27	2	20	3,413	62	9	155	2	180
Thousand Island Park CDP, Jefferson County.....	0	0	0	0	0	0	31	0	0	0	0	0
Three Mile Bay CDP, Jefferson County.....	4	3	1	0	0	0	225	4	1	0	0	1
Throop town, Cayuga County.....	14	6	6	1	1	0	1,973	16	7	3	2	3
Thurman town, Warren County.....	24	0	22	1	0	1	1,207	3	28	4	0	1
Thurston town, Steuben County.....	12	9	4	1	0	0	1,328	17	6	2	1	9

Table 6.

Population for Selected Categories of Race: 2010—Con.

[For information on confidentiality protection, nonsampling error, and definitions, see Selected Appendixes at <www.census.gov/prod/cen2010/cph-1-a.pdf>]

State County Place and County Subdivision	Race in combination with one or more other races						Race alone or in combination with one or more other races					
	White	Black or African American	American Indian and Alaska Native	Asian	Native Hawaiian and Other Pacific Islander	Some Other Race	White	Black or African American	American Indian and Alaska Native	Asian	Native Hawaiian and Other Pacific Islander	Some Other Race
PLACE AND COUNTY SUBDIVISION—Con.												
Ticonderoga CDP, Essex County.....	39	4	34	5	0	5	3,317	12	44	41	0	12
Ticonderoga town, Essex County.....	49	11	41	6	0	6	4,946	29	57	53	0	17
Tillson CDP, Ulster County.....	33	15	4	14	0	5	1,534	38	6	32	0	14
Tioga town, Tioga County.....	37	14	26	6	0	0	4,822	28	38	24	0	1
Titusville CDP, Dutchess County.....	8	6	1	3	0	2	747	45	1	18	0	10
Tivoli village, Dutchess County.....	25	12	16	4	1	5	1,070	15	17	28	5	16
Tompkins town, Delaware County.....	10	9	8	5	0	0	1,185	61	11	8	0	0
Tonawanda city, Erie County.....	144	67	49	30	12	19	14,763	205	120	119	15	73
Tonawanda CDP, Erie County.....	785	453	189	198	30	98	54,936	2,226	409	1,029	31	423
Tonawanda town, Erie County.....	1,072	608	263	253	36	136	69,534	2,842	575	1,234	38	569
Tonawanda Reservation, Niagara County....	0	0	0	0	0	0	0	0	0	0	0	0
Tonawanda Reservation, Erie County.....	0	0	0	0	0	0	0	0	34	0	0	0
Tonawanda Reservation, Genesee County..	5	1	7	3	0	0	21	3	463	4	0	0
Torrey town, Yates County.....	16	3	12	1	0	3	1,266	12	14	5	0	3
Town Line CDP, Erie County.....	17	5	8	2	0	2	2,360	7	10	5	0	2
Trenton town, Oneida County.....	39	19	14	6	4	2	4,424	36	27	41	8	5
Triangle town, Broome County.....	45	5	24	13	0	5	2,901	17	26	26	1	21
Tribes Hill CDP, Montgomery County.....	13	8	3	6	0	6	980	13	6	20	0	7
Troupsburg town, Steuben County.....	4	1	1	0	0	2	1,274	15	2	2	0	2
Troy city, Rensselaer County.....	1,830	1,435	368	345	44	283	38,385	9,646	531	2,066	64	1,667
Trumansburg village, Tompkins County.....	37	18	22	5	0	3	1,753	37	22	20	0	11
Truxton town, Cortland County.....	12	3	7	1	0	1	1,120	10	9	3	0	3
Tuckahoe CDP, Suffolk County.....	32	15	12	9	3	12	1,114	147	19	27	4	105
Tuckahoe village, Westchester County.....	171	74	33	95	1	50	5,006	788	42	633	1	237
Tully village, Onondaga County.....	21	6	10	3	0	2	843	22	11	16	0	2
Tully town, Onondaga County.....	34	11	19	4	0	2	2,681	35	21	30	0	6
Tupper Lake village, Franklin County.....	31	10	17	2	0	3	3,606	27	44	13	0	9
Tupper Lake town, Franklin County.....	38	14	19	2	1	3	5,761	164	51	19	2	13
Turin village, Lewis County.....	0	0	0	0	0	0	230	2	0	0	0	0
Turin town, Lewis County.....	7	5	0	0	0	2	754	11	0	0	0	3
Tuscarora CDP, Livingston County.....	0	0	0	0	0	0	74	0	0	0	0	0
Tuscarora town, Steuben County.....	11	3	8	1	0	1	1,451	4	12	6	2	10
Tuscarora Nation Reservation, Niagara County.....	90	13	69	5	0	7	810	27	385	16	0	7
Tusten town, Sullivan County.....	35	25	12	7	1	4	1,403	93	18	21	1	23
Tuxedo town, Orange County.....	76	13	16	35	2	20	3,301	97	19	226	2	62
Tuxedo Park village, Orange County.....	31	3	13	10	0	6	576	8	14	49	0	8
Tyre town, Seneca County.....	14	7	5	2	0	1	971	7	7	5	0	6
Tyrone town, Schuyler County.....	27	3	15	2	0	7	1,586	10	19	2	0	7
Ulster town, Ulster County.....	290	175	77	70	9	49	11,412	555	114	339	10	244
Ulysses town, Tompkins County.....	102	57	42	18	0	8	4,755	105	57	67	3	32
Unadilla village, Otsego County.....	18	11	7	4	0	0	1,104	23	10	12	0	1
Unadilla town, Otsego County.....	44	25	13	10	0	4	4,322	62	20	23	0	16
Union town, Broome County.....	1,306	903	329	333	36	158	51,487	3,402	425	1,958	77	604
Uniondale CDP, Nassau County.....	597	451	167	167	21	553	6,646	12,471	327	674	42	5,609
Union Springs village, Cayuga County.....	17	10	4	1	1	5	1,146	28	5	15	3	20
Union Vale town, Dutchess County.....	67	29	28	20	0	20	4,623	108	29	135	0	70
Unionville village, Orange County.....	6	5	2	0	0	1	579	23	3	3	0	11
University at Buffalo CDP, Erie County.....	125	65	22	95	4	24	4,028	589	34	1,450	5	133
University Gardens CDP, Nassau County....	80	10	1	68	4	21	2,756	86	8	1,316	4	149
Upper Brookville village, Nassau County.....	26	11	10	25	0	12	1,500	27	11	186	1	19
Upper Nyack village, Rockland County.....	41	29	4	14	1	12	1,883	110	7	66	1	49
Urbana town, Steuben County.....	15	6	9	2	0	1	2,290	30	13	10	0	17
Utica city, Oneida County.....	2,121	1,606	401	383	101	538	45,066	11,107	581	5,009	137	2,979
Vails Gate CDP, Orange County.....	108	96	24	14	4	51	2,188	652	31	228	6	419
Valatie village, Columbia County.....	29	19	9	4	0	3	1,736	44	17	13	0	42
Valhalla CDP, Westchester County.....	79	11	9	40	0	24	2,797	53	13	239	1	141
Valley Cottage CDP, Rockland County.....	182	125	37	116	7	62	7,291	645	61	1,087	7	289
Valley Falls village, Rensselaer County.....	6	3	2	3	0	0	457	4	4	8	0	1
Valley Stream village, Nassau County.....	828	523	156	449	82	658	22,303	7,490	270	4,718	101	4,024
Van Buren town, Onondaga County.....	197	71	97	37	1	12	12,814	226	153	129	3	69
Van Etten village, Chemung County.....	14	7	11	3	0	0	533	9	12	3	0	0
Van Etten town, Chemung County.....	28	13	18	7	0	2	1,533	20	19	8	0	16
Varick town, Seneca County.....	33	17	14	2	0	0	1,801	63	18	6	0	2
Venice town, Cayuga County.....	18	3	8	5	0	2	1,328	4	8	7	0	39
Vernon village, Oneida County.....	13	4	9	1	1	0	1,146	15	13	8	1	3
Vernon town, Oneida County.....	73	22	51	11	1	0	5,307	45	94	30	1	12
Verona CDP, Oneida County.....	18	1	11	3	0	4	830	7	13	15	0	6
Verona town, Oneida County.....	94	36	59	11	0	16	6,157	67	102	57	0	25
Verplanck CDP, Westchester County.....	38	11	12	3	0	25	1,583	35	15	35	0	106
Vestal town, Broome County.....	437	163	110	247	25	86	23,686	1,071	154	3,286	36	361
Veteran town, Chemung County.....	58	26	20	10	2	3	3,273	45	26	23	2	5

Table 6.

Population for Selected Categories of Race: 2010—Con.

[For information on confidentiality protection, nonsampling error, and definitions, see Selected Appendixes at <www.census.gov/prod/cen2010/cph-1-a.pdf>]

State County Place and County Subdivision	Race in combination with one or more other races						Race alone or in combination with one or more other races					
	White	Black or African American	American Indian and Alaska Native	Asian	Native Hawaiian and Other Pacific Islander	Some Other Race	White	Black or African American	American Indian and Alaska Native	Asian	Native Hawaiian and Other Pacific Islander	Some Other Race
PLACE AND COUNTY SUBDIVISION—Con.												
Victor village, Ontario County.....	49	19	15	18	5	1	2,647	28	22	41	5	10
Victor town, Ontario County.....	161	70	42	65	7	9	13,733	187	73	389	14	60
Victory town, Cayuga County.....	25	8	21	1	1	0	1,614	16	35	21	2	0
Victory village, Saratoga County.....	24	7	4	6	0	7	596	10	5	6	0	12
Vienna town, Oneida County.....	47	16	24	9	0	4	5,361	42	52	27	0	10
Village Green CDP, Onondaga County.....	65	30	33	12	0	3	3,720	116	49	57	1	21
Village of the Branch village, Suffolk County.....	25	2	15	11	2	11	1,728	25	15	53	3	19
Villanova town, Chautauqua County.....	13	3	5	1	1	4	1,086	8	16	6	1	7
Viola CDP, Rockland County.....	32	23	10	7	1	13	6,643	124	17	47	1	80
Virgil town, Cortland County.....	22	10	11	6	0	0	2,351	27	22	19	0	9
Volney town, Oswego County.....	61	13	41	6	1	6	5,857	37	58	18	1	20
Voorheesville village, Albany County.....	23	5	9	12	1	2	2,715	27	14	55	1	3
Waddington village, St. Lawrence County.....	4	1	0	3	0	0	954	6	12	4	0	0
Waddington town, St. Lawrence County.....	16	1	12	3	0	0	2,237	8	31	4	0	2
Wading River CDP, Suffolk County.....	115	38	20	60	1	23	7,407	195	25	140	3	78
Wadsworth CDP, Livingston County.....	4	2	0	2	0	0	189	3	0	2	0	0
Wainwright CDP, Suffolk County.....	8	4	4	4	0	1	613	19	15	7	0	7
Walden village, Orange County.....	224	135	64	42	5	76	5,733	902	79	138	6	403
Wales town, Erie County.....	33	14	9	8	1	2	2,957	30	24	19	2	7
Walker Valley CDP, Ulster County.....	28	7	8	8	1	7	828	23	11	9	1	12
Walkill town, Orange County.....	812	684	269	191	34	381	19,524	5,064	406	1,062	45	2,583
Walkill CDP, Ulster County.....	26	16	6	8	1	7	2,153	73	13	28	1	53
Walton village, Delaware County.....	28	12	11	7	0	2	2,994	45	27	30	0	23
Walton town, Delaware County.....	43	15	22	7	1	2	5,452	56	45	43	1	25
Walton Park CDP, Orange County.....	63	26	7	27	0	16	2,380	140	11	131	0	78
Walworth town, Wayne County.....	126	43	42	36	1	19	9,243	128	51	115	3	46
Wampsville village, Madison County.....	12	2	7	3	0	0	527	10	10	7	0	1
Wanakah CDP, Erie County.....	25	5	12	6	0	2	3,138	14	34	24	0	14
Wantagh CDP, Nassau County.....	162	27	23	110	7	43	18,274	80	38	490	8	174
Wappinger town, Dutchess County.....	656	362	137	146	16	255	22,586	2,102	201	1,497	19	1,453
Wappingers Falls village, Dutchess County..	238	133	43	37	8	104	4,239	541	57	302	8	666
Ward town, Allegany County.....	0	0	0	0	0	0	362	0	0	2	0	4
Warren town, Herkimer County.....	15	11	2	2	0	0	1,134	15	2	7	0	0
Warrensburg CDP, Warren County.....	32	14	10	9	4	4	3,060	22	13	27	4	15
Warrensburg town, Warren County.....	41	14	14	11	4	7	4,036	26	21	36	4	18
Warsaw village, Wyoming County.....	49	10	24	5	1	16	3,415	17	36	35	1	24
Warsaw town, Wyoming County.....	67	19	32	12	1	18	4,969	26	46	62	1	37
Warwick village, Orange County.....	112	96	48	22	1	9	6,269	293	61	102	1	156
Warwick town, Orange County.....	550	348	205	153	14	133	28,905	1,979	307	630	16	972
Washington town, Dutchess County.....	66	45	25	12	0	19	4,419	170	35	75	5	127
Washington Heights CDP, Orange County...	44	47	7	6	4	22	1,152	322	24	60	4	195
Washington Mills CDP, Oneida County.....	32	16	5	15	3	4	1,124	42	5	36	3	11
Washingtonville village, Orange County.....	117	72	34	30	1	42	4,854	557	61	178	1	405
Watchtower CDP, Ulster County.....	22	5	5	10	0	12	1,947	252	6	141	0	62
Waterford village, Saratoga County.....	30	13	4	12	0	1	1,916	47	8	41	0	8
Waterford town, Saratoga County.....	170	68	38	62	0	12	8,157	174	47	189	0	35
Waterloo village, Seneca County.....	81	48	22	9	0	10	5,078	107	24	29	0	21
Waterloo town, Seneca County.....	134	70	46	13	0	18	7,460	188	55	39	0	45
Water Mill CDP, Suffolk County.....	25	7	5	11	5	12	1,487	23	5	33	5	41
Watertown city, Jefferson County.....	922	611	221	200	62	132	24,228	2,244	377	695	111	491
Watertown town, Jefferson County.....	31	11	15	5	0	4	3,929	380	46	51	0	97
Waterville village, Oneida County.....	24	13	10	1	2	1	1,559	17	13	7	11	2
Watervliet city, Albany County.....	289	230	62	18	7	50	8,851	1,138	103	272	9	217
Watkins Glen village, Schuyler County.....	32	11	11	7	0	3	1,820	21	18	16	0	16
Watson town, Lewis County.....	12	0	11	2	1	0	1,867	9	11	6	1	0
Waverly town, Franklin County.....	14	6	4	2	0	2	1,011	8	12	3	0	2
Waverly village, Tioga County.....	63	21	36	1	0	5	4,375	56	50	18	0	8
Wawarsing town, Ulster County.....	438	286	130	51	7	158	10,064	2,297	233	235	11	867
Wawayanda town, Orange County.....	153	96	36	38	2	74	6,494	457	48	177	2	295
Wayland village, Steuben County.....	15	8	5	3	0	2	1,809	33	9	17	0	15
Wayland town, Steuben County.....	36	15	15	5	0	4	4,015	58	26	24	0	18
Wayne town, Steuben County.....	4	1	2	1	0	0	1,036	3	2	3	0	1
Webb town, Herkimer County.....	22	3	16	2	0	1	1,786	12	22	6	0	3
Webster village, Monroe County.....	161	96	37	44	2	47	4,666	377	52	351	9	145
Webster town, Monroe County.....	577	251	148	163	26	129	40,163	1,123	217	1,364	40	400
Websters Crossing CDP, Livingston County.....	2	0	2	0	0	0	68	0	2	1	0	0
Weedsport village, Cayuga County.....	10	5	4	1	0	0	1,795	10	8	8	0	4
Wells town, Hamilton County.....	10	2	10	4	0	0	655	13	10	11	0	1
Wellsburg village, Chemung County.....	6	2	0	2	0	3	574	4	2	4	0	3
Wellsville village, Allegany County.....	53	17	19	13	1	5	4,574	44	32	54	1	29
Wellsville town, Allegany County.....	76	26	24	22	1	5	7,265	60	41	77	2	30
Wesley Hills village, Rockland County.....	59	40	11	11	4	10	5,165	293	19	169	5	47

Table 6.

Population for Selected Categories of Race: 2010—Con.

[For information on confidentiality protection, nonsampling error, and definitions, see Selected Appendixes at <www.census.gov/prod/cen2010/cph-1-a.pdf>]

State County Place and County Subdivision	Race in combination with one or more other races						Race alone or in combination with one or more other races					
	White	Black or African American	American Indian and Alaska Native	Asian	Native Hawaiian and Other Pacific Islander	Some Other Race	White	Black or African American	American Indian and Alaska Native	Asian	Native Hawaiian and Other Pacific Islander	Some Other Race
PLACE AND COUNTY SUBDIVISION—Con.												
West Almond town, Allegany County.....	8	0	6	5	0	3	309	6	6	15	0	9
West Babylon CDP, Suffolk County.....	778	412	212	264	46	344	35,289	5,252	306	1,441	66	1,918
West Bay Shore CDP, Suffolk County.....	87	39	19	37	0	13	4,369	141	20	142	1	76
West Bloomfield town, Ontario County.....	25	10	14	4	1	0	2,435	17	23	13	1	6
Westbury village, Nassau County.....	449	174	84	103	22	362	8,776	3,482	139	1,009	35	2,323
West Carthage village, Jefferson County.....	48	29	9	10	1	8	1,862	114	15	41	1	32
West Chazy CDP, Clinton County.....	8	5	1	2	0	0	516	7	5	3	2	4
West Elmira CDP, Chemung County.....	83	45	12	20	0	14	4,760	159	16	87	3	30
West End CDP, Otsego County.....	18	6	4	7	3	4	1,856	40	8	38	3	17
Westerlo town, Albany County.....	48	18	22	15	0	1	3,330	28	28	22	0	6
Western town, Oneida County.....	7	1	3	3	0	0	1,923	13	3	16	0	3
Westfield village, Chautauqua County.....	35	18	20	8	2	6	3,149	35	23	24	3	38
Westfield town, Chautauqua County.....	45	25	23	11	2	6	4,797	60	28	30	3	39
Westford town, Otsego County.....	17	2	16	2	0	1	854	5	16	9	0	3
West Glens Falls CDP, Warren County.....	95	44	38	15	1	12	6,934	95	51	64	1	29
Westhampton CDP, Suffolk County.....	64	25	7	21	2	18	2,713	136	22	57	8	215
Westhampton Beach village, Suffolk County	25	11	7	10	0	7	1,525	57	25	28	0	118
West Hampton Dunes village, Suffolk County.....	0	0	0	0	0	0	54	0	0	1	0	0
West Haverstraw village, Rockland County..	354	233	107	99	13	235	6,104	2,075	135	566	20	1,807
West Hempstead CDP, Nassau County.....	398	227	79	161	30	274	14,360	2,156	107	1,304	38	1,506
West Hills CDP, Suffolk County.....	67	18	15	32	9	24	5,132	88	16	333	15	91
West Hurley CDP, Ulster County.....	22	15	3	11	0	2	1,853	54	3	46	0	11
West Islip CDP, Suffolk County.....	287	62	55	144	8	76	27,466	238	63	627	9	258
Westmere CDP, Albany County.....	117	74	16	53	1	23	6,125	365	21	840	6	75
West Monroe town, Oswego County.....	49	19	23	10	1	2	4,199	32	45	27	1	2
Westmoreland CDP, Oneida County.....	8	6	1	0	0	1	410	17	2	5	0	1
Westmoreland town, Oneida County.....	49	29	17	3	0	5	6,031	83	25	32	1	18
West Nyack CDP, Rockland County.....	65	37	7	21	8	13	2,906	129	9	373	12	90
Weston Mills CDP, Cattaraugus County.....	21	11	5	3	0	3	1,438	34	7	10	0	5
West Point CDP, Orange County.....	305	106	63	157	14	64	5,740	565	93	474	24	237
Westport CDP, Essex County.....	11	1	10	0	0	0	509	4	11	5	0	0
Westport town, Essex County.....	17	2	16	0	0	1	1,291	9	17	9	0	4
West Sand Lake CDP, Rensselaer County...	40	16	18	8	1	0	2,627	22	21	25	2	5
West Sayville CDP, Suffolk County.....	36	13	11	14	1	4	4,885	49	18	69	1	29
West Seneca CDP, Erie County.....	327	129	114	68	7	49	43,799	512	210	348	11	179
West Seneca town, Erie County.....	327	129	114	68	7	49	43,799	512	210	348	11	179
West Sparta town, Livingston County.....	37	6	19	9	0	6	1,226	16	24	17	0	12
West Turin town, Lewis County.....	7	0	3	2	2	0	1,508	6	5	6	2	4
West Union town, Steuben County.....	0	0	0	0	0	0	312	0	0	0	0	0
Westvale CDP, Onondaga County.....	35	11	22	8	0	7	4,883	32	38	37	0	16
West Valley CDP, Cattaraugus County.....	0	0	0	0	0	0	513	4	1	0	0	0
Westville town, Franklin County.....	36	3	28	5	0	0	1,785	11	39	11	0	9
West Winfield village, Herkimer County.....	13	7	0	1	1	8	812	7	6	4	1	12
Wethersfield town, Wyoming County.....	4	0	3	1	0	0	878	1	5	1	0	2
Wheatfield town, Niagara County.....	130	54	48	47	8	17	17,290	449	148	310	10	67
Wheatland town, Monroe County.....	68	58	27	8	2	19	4,429	287	42	47	6	61
Wheatley Heights CDP, Suffolk County.....	129	157	70	53	11	45	1,684	2,960	96	338	11	289
Wheeler town, Steuben County.....	14	7	5	2	0	1	1,225	28	5	6	0	11
White Creek town, Washington County.....	40	6	25	3	2	7	3,303	23	29	23	2	19
Whitehall village, Washington County.....	35	18	13	2	1	6	2,540	30	17	10	3	53
Whitehall town, Washington County.....	38	21	13	2	1	6	3,928	39	19	24	3	71
White Plains city, Westchester County.....	1,668	698	496	457	160	1,169	37,846	8,768	890	4,080	180	7,493
Whitesboro village, Oneida County.....	46	25	18	4	1	9	3,655	89	25	26	1	30
Whitestown town, Oneida County.....	167	100	38	23	2	35	18,028	469	70	176	7	104
Whitney Point village, Broome County.....	20	0	13	3	0	4	943	4	13	8	0	16
Willet town, Cortland County.....	16	5	12	2	2	5	1,022	13	18	3	2	7
Williamson CDP, Wayne County.....	69	33	30	5	0	9	2,293	158	33	18	0	67
Williamson town, Wayne County.....	117	51	41	25	1	15	6,569	278	66	56	1	141
Williamstown town, Oswego County.....	16	9	9	2	1	0	1,235	13	13	3	1	31
Williamsville village, Erie County.....	59	17	16	33	4	13	4,915	135	22	256	4	43
Willing town, Allegany County.....	6	4	2	2	1	0	1,210	11	8	6	1	1
Williston Park village, Nassau County.....	89	15	11	85	3	47	6,225	79	16	944	4	148
Willsboro CDP, Essex County.....	13	3	8	1	0	1	752	3	9	1	0	1
Willsboro town, Essex County.....	29	10	12	6	1	8	2,003	19	17	11	1	9
Wilmington CDP, Essex County.....	7	1	6	0	0	0	928	3	7	6	0	0
Wilmington town, Essex County.....	9	1	8	0	0	0	1,238	6	9	9	0	0
Wilna town, Jefferson County.....	143	62	54	35	9	10	6,000	269	98	123	19	81
Wilson village, Niagara County.....	16	10	6	0	0	1	1,242	17	18	1	0	3
Wilson town, Niagara County.....	75	28	32	13	1	3	5,863	62	82	28	4	31
Wilton town, Saratoga County.....	212	112	76	55	3	22	15,675	326	112	211	5	94

Table 6.

Population for Selected Categories of Race: 2010—Con.

[For information on confidentiality protection, nonsampling error, and definitions, see Selected Appendixes at <www.census.gov/prod/cen2010/cph-1-a.pdf>]

State County Place and County Subdivision	Race in combination with one or more other races						Race alone or in combination with one or more other races					
	White	Black or African American	American Indian and Alaska Native	Asian	Native Hawaiian and Other Pacific Islander	Some Other Race	White	Black or African American	American Indian and Alaska Native	Asian	Native Hawaiian and Other Pacific Islander	Some Other Race
PLACE AND COUNTY SUBDIVISION—Con.												
Windham CDP, Greene County.....	8	0	8	0	0	3	347	1	8	6	0	16
Windham town, Greene County.....	14	0	10	1	0	6	1,666	8	17	8	0	21
Windsor village, Broome County.....	15	8	6	0	0	1	901	13	9	5	0	3
Windsor town, Broome County.....	90	33	36	17	6	7	6,190	60	45	39	8	30
Winfield town, Herkimer County.....	29	10	8	5	1	10	2,060	11	15	16	2	15
Winthrop CDP, St. Lawrence County.....	14	9	11	0	0	0	497	9	20	2	0	1
Wirt town, Allegany County.....	11	8	6	4	0	3	1,096	14	8	6	0	4
Witherbee CDP, Essex County.....	2	0	2	0	0	0	339	5	5	0	0	0
Wolcott village, Wayne County.....	26	13	6	1	1	7	1,618	64	7	4	1	34
Wolcott town, Wayne County.....	68	33	40	2	1	8	4,213	196	55	13	1	52
Woodbury CDP, Nassau County.....	77	20	8	58	2	14	7,825	143	8	973	3	45
Woodbury village, Orange County.....	251	123	75	96	2	61	8,894	733	101	656	7	610
Woodbury town, Orange County.....	266	133	77	103	4	67	9,249	868	115	795	10	653
Woodhull town, Steuben County.....	7	2	3	1	0	1	1,702	8	7	7	0	2
Woodmere CDP, Nassau County.....	83	32	10	64	2	72	15,367	742	15	854	10	268
Woodridge village, Sullivan County.....	42	23	4	4	6	26	641	124	7	23	7	99
Woodsburgh village, Nassau County.....	5	0	1	4	0	0	740	7	2	26	0	8
Woodstock CDP, Ulster County.....	66	42	20	14	6	12	1,945	96	31	40	6	54
Woodstock town, Ulster County.....	158	81	41	58	9	29	5,587	171	55	173	9	90
Woodsville CDP, Livingston County.....	0	0	0	0	0	0	80	0	0	0	0	0
Worcester CDP, Otsego County.....	19	11	9	2	2	6	1,088	18	10	4	5	13
Worcester town, Otsego County.....	34	17	19	3	3	6	2,155	31	25	9	6	37
Worth town, Jefferson County.....	4	2	0	2	0	0	228	3	0	4	0	0
Wright town, Schoharie County.....	11	6	4	0	0	2	1,521	14	4	6	0	6
Wurtsboro village, Sullivan County.....	29	9	13	1	0	12	1,134	59	22	18	0	45
Wyandanch CDP, Suffolk County.....	264	299	142	49	19	214	2,178	7,865	263	187	19	1,646
Wynantskill CDP, Rensselaer County.....	35	20	10	4	3	5	3,171	74	19	32	5	14
Wyoming village, Wyoming County.....	4	3	0	1	0	0	428	5	0	1	0	4
Yaphank CDP, Suffolk County.....	75	42	12	20	2	29	5,298	471	21	125	2	122
Yates town, Orleans County.....	38	9	29	19	4	3	2,475	38	54	24	4	24
Yonkers city, Westchester County.....	5,597	3,626	1,338	1,697	361	4,170	114,948	40,198	2,801	13,253	483	33,020
York town, Livingston County.....	62	18	19	20	0	7	3,297	65	25	46	0	27
York Hamlet CDP, Livingston County.....	16	6	4	6	0	0	535	7	4	14	0	0
Yorkshire CDP, Cattaraugus County.....	13	4	8	1	0	0	1,164	7	13	3	0	6
Yorkshire town, Cattaraugus County.....	47	22	26	4	1	9	3,845	34	47	27	1	18
Yorktown town, Westchester County.....	555	232	100	245	14	221	32,265	1,423	152	1,950	20	981
Yorktown Heights CDP, Westchester County.....	28	7	7	8	0	9	1,601	57	7	105	0	41
Yorkville village, Oneida County.....	39	25	3	7	0	14	2,578	81	6	29	0	40
Youngstown village, Niagara County.....	20	9	10	1	1	5	1,907	16	18	6	1	12
Zena CDP, Ulster County.....	18	11	1	2	2	3	993	23	1	26	2	5

Table 7.
Households and Families: 2010

[For information on confidentiality protection, nonsampling error, and definitions, see Selected Appendixes at <www.census.gov/prod/cen2010/cph-1-a.pdf>]

State County County Subdivision Place	Total households	Family households						Nonfamily households			Average size	
		Total		Husband-wife family		Female householder, no husband present		Total	Householder living alone		House- holds	Families
		Number	Percent with own children under 18 years	Number	Percent with own children under 18 years	Number	Percent with own children under 18 years		Total	65 years and over		
New York.....	7,317,755	4,649,791	44.5	3,192,903	42.9	1,089,940	50.7	2,667,964	2,130,670	767,357	2.57	3.20
Albany County.....	126,251	71,364	43.6	50,642	39.2	15,433	56.6	54,887	42,727	14,314	2.27	2.95
Albany city.....	41,157	17,848	45.9	9,426	35.9	6,596	61.2	23,309	16,988	4,318	2.13	2.98
Berne town.....	1,166	799	36.7	654	32.9	86	45.3	367	278	98	2.40	2.85
Bethlehem town.....	13,457	9,172	47.1	7,603	45.6	1,154	54.5	4,285	3,622	1,662	2.46	3.01
Coeymans town.....	2,992	2,000	43.0	1,440	36.7	391	61.1	992	804	289	2.47	2.98
Ravena village.....	1,338	851	48.2	554	42.1	222	59.9	487	404	159	2.43	3.01
Cohoes city.....	7,467	3,872	43.8	2,328	33.6	1,156	59.7	3,595	2,925	970	2.13	2.87
Colonie town.....	33,088	21,003	40.5	16,311	38.9	3,404	47.2	12,085	9,940	4,082	2.35	2.94
Colonie village.....	3,225	2,203	36.9	1,643	34.6	413	43.1	1,022	816	349	2.41	2.89
Menands village.....	1,888	966	42.7	723	41.1	193	50.8	922	764	248	2.08	2.87
Green Island town.....	1,286	592	44.6	349	35.2	185	57.3	694	549	168	2.04	2.82
Green Island village.....	1,286	592	44.6	349	35.2	185	57.3	694	549	168	2.04	2.82
Guilderland town.....	14,205	8,946	44.0	7,360	42.6	1,106	52.1	5,259	4,207	1,503	2.34	2.95
Altamont village.....	676	477	45.5	371	41.2	77	59.7	199	170	86	2.51	3.00
Westmere CDP.....	3,196	1,880	43.9	1,467	42.5	289	50.5	1,316	1,046	361	2.27	2.92
Knox town.....	1,026	775	40.0	638	37.1	92	53.3	251	197	74	2.62	2.99
New Scotland town.....	3,458	2,528	40.5	2,103	37.2	289	59.2	930	732	279	2.50	2.91
Voorheesville village.....	1,112	820	42.4	674	39.6	111	61.3	292	232	96	2.51	2.91
Rensselaerville town.....	768	509	33.2	418	30.9	48	39.6	259	212	88	2.40	2.94
Preston-Potter Hollow CDP.....	148	94	41.5	72	37.5	13	53.8	54	45	23	2.47	3.16
Watervliet city.....	4,827	2,385	47.5	1,271	36.2	804	63.9	2,442	1,922	650	2.12	2.86
Westerlo town.....	1,354	935	40.9	741	37.1	122	52.5	419	351	133	2.48	2.96
Allegany County.....	18,208	11,851	40.8	9,168	35.3	1,724	60.2	6,357	5,083	2,108	2.44	2.96
Alfred town.....	968	458	36.0	382	32.5	46	56.5	510	331	88	2.19	2.84
Alfred village.....	526	159	37.1	130	33.1	21	57.1	367	220	46	2.01	2.80
Allen town.....	179	122	42.6	100	36.0	13	69.2	57	48	19	2.50	3.05
Alma town.....	334	224	40.6	177	33.3	26	61.5	110	88	41	2.52	3.05
Almond town.....	636	461	40.6	375	37.3	55	54.5	175	143	48	2.57	3.00
Almond village (part).....	164	111	55.0	87	47.1	15	80.0	53	45	21	2.53	3.11
Amity town.....	921	583	41.3	439	34.6	103	65.0	338	270	118	2.37	2.88
Belmont village.....	410	245	46.5	166	36.7	61	73.8	165	138	59	2.33	2.93
Andover town.....	702	500	46.4	378	38.6	83	68.7	202	164	76	2.61	3.06
Andover village.....	405	276	50.4	196	41.8	65	69.2	129	103	49	2.57	3.11
Angelica town.....	580	391	38.4	311	31.5	41	61.0	189	157	65	2.42	2.89
Angelica village.....	353	242	41.3	185	33.5	33	63.6	111	96	42	2.46	2.93
Belfast town.....	655	440	42.5	338	38.2	63	52.4	215	176	80	2.54	3.07
Belfast CDP.....	337	213	48.4	152	44.7	41	56.1	124	105	50	2.48	3.12
Birdsall town.....	99	64	23.4	49	16.3	8	25.0	35	24	13	2.23	2.59
Bolivar town.....	858	573	47.1	426	41.5	92	59.8	285	235	101	2.55	3.09
Bolivar village.....	425	268	52.2	177	49.2	61	57.4	157	137	60	2.46	3.10
Richburg village (part).....	51	40	52.5	29	41.4	10	80.0	11	7	2	2.82	3.15
Burns town.....	471	329	45.0	246	38.2	55	69.1	142	115	45	2.51	2.96
Canaseraga village.....	222	150	44.0	102	33.3	34	70.6	72	63	24	2.48	3.01
Caneadea town.....	576	410	37.3	355	35.2	38	47.4	166	134	48	2.60	3.01
Houghton CDP.....	241	166	38.6	155	38.7	9	33.3	75	61	22	2.68	3.13
Centerville town.....	284	205	42.0	161	37.3	27	66.7	79	66	17	2.89	3.38
Clarksville town.....	483	327	33.0	256	29.3	34	58.8	156	128	44	2.39	2.86
Cuba town.....	1,344	902	40.0	685	33.4	146	66.4	442	366	149	2.37	2.86
Cuba village.....	626	408	52.5	271	43.2	103	74.8	218	180	72	2.43	2.96
Friendship town.....	799	507	46.2	342	39.2	100	61.0	292	240	107	2.51	3.07
Friendship CDP.....	457	310	47.7	184	39.1	82	58.5	147	116	47	2.67	3.11
Genesee town.....	660	482	38.2	389	33.7	59	61.0	178	129	54	2.57	2.93
Granger town.....	218	148	36.5	118	32.2	18	44.4	70	58	20	2.47	2.97
Grove town.....	246	148	35.1	111	28.8	20	60.0	98	77	29	2.23	2.78
Hume town.....	783	535	46.4	426	39.0	75	72.0	248	195	88	2.64	3.15
Fillmore CDP.....	246	156	48.1	120	36.7	27	81.5	90	78	34	2.45	3.04
Independence town.....	422	316	41.8	250	34.8	32	62.5	106	74	24	2.77	3.11
New Hudson town.....	285	203	39.9	165	35.2	22	63.6	82	70	35	2.74	3.24
Oil Springs Reservation.....	1	0	(X)	0	(X)	0	(X)	1	1	0	1.00	0.00
Rushford town.....	492	328	31.7	258	27.5	42	45.2	164	136	58	2.34	2.82
Rushford CDP.....	145	98	38.8	66	36.4	21	42.9	47	38	24	2.50	3.03
Scio town.....	726	501	40.7	410	36.8	51	58.8	225	168	72	2.52	2.98
Scio CDP.....	243	177	39.5	150	35.3	17	58.8	66	52	28	2.51	2.89
Ward town.....	140	98	40.8	80	41.3	9	11.1	42	34	19	2.63	3.11
Wellsville town.....	3,239	1,823	42.4	1,309	35.7	367	61.9	1,416	1,181	521	2.21	2.89
Stannards CDP (part).....	169	95	45.3	52	32.7	29	58.6	74	60	19	2.14	2.65
Wellsville village.....	2,079	1,130	45.9	774	38.8	263	65.0	949	808	334	2.20	2.93
West Almond town.....	136	90	41.1	77	41.6	6	33.3	46	35	12	2.46	2.94
Willing town.....	528	372	34.7	309	32.7	48	37.5	156	134	68	2.33	2.76
Stannards CDP (part).....	195	138	32.6	114	29.8	17	35.3	57	49	28	2.24	2.64
Wirt town.....	443	311	37.6	246	33.7	45	55.6	132	106	49	2.51	2.92
Richburg village (part).....	111	78	47.4	61	41.0	11	63.6	33	29	12	2.76	3.27
Bronx County.....	483,449	322,604	51.8	136,853	49.3	150,369	56.9	160,845	136,482	45,801	2.77	3.39
Bronx borough.....	483,449	322,604	51.8	136,853	49.3	150,369	56.9	160,845	136,482	45,801	2.77	3.39
New York city (part).....	483,449	322,604	51.8	136,853	49.3	150,369	56.9	160,845	136,482	45,801	2.77	3.39

Table 7.
Households and Families: 2010—Con.

[For information on confidentiality protection, nonsampling error, and definitions, see Selected Appendixes at <www.census.gov/prod/cen2010/cph-1-a.pdf>]

State County County Subdivision Place	Total households	Family households						Nonfamily households			Average size	
		Total		Husband-wife family		Female householder, no husband present		Total	Householder living alone		House- holds	Families
		Number	Percent with own children under 18 years	Number	Percent with own children under 18 years	Number	Percent with own children under 18 years		Total	65 years and over		
Broome County.....	82,167	48,646	40.9	34,917	35.3	9,875	56.5	33,521	26,628	10,397	2.32	2.92
Barker town.....	1,021	769	39.1	612	35.3	96	55.2	252	191	57	2.67	3.01
Binghamton city.....	21,150	9,986	44.1	5,689	34.5	3,307	59.1	11,164	8,561	2,934	2.18	2.94
Binghamton town.....	1,894	1,390	40.8	1,143	38.7	158	51.9	504	393	176	2.61	3.02
Chenango town.....	4,607	3,185	39.2	2,530	35.3	441	57.4	1,422	1,153	553	2.44	2.90
Chenango Bridge CDP.....	1,200	828	38.0	674	35.6	94	53.2	372	310	177	2.40	2.88
Colesville town.....	2,004	1,420	39.0	1,072	35.5	219	49.3	584	459	180	2.60	3.02
Conklin town.....	2,176	1,543	38.9	1,152	33.2	255	57.6	633	510	229	2.50	2.91
Dickinson town.....	2,044	1,137	39.9	817	34.8	238	54.6	907	760	324	2.17	2.85
Port Dickinson village.....	739	415	47.2	271	40.2	112	60.7	324	275	94	2.22	2.91
Fenton town.....	2,748	1,852	37.1	1,441	32.5	269	50.9	896	718	330	2.41	2.88
Kirkwood town.....	2,392	1,600	41.4	1,226	36.3	246	58.5	792	635	256	2.44	2.94
Lisle town.....	1,068	773	41.0	568	34.5	133	56.4	295	221	84	2.58	2.93
Lisle village.....	130	86	52.3	45	33.3	31	71.0	44	32	14	2.46	2.86
Whitney Point village (part).....	0	0	(X)	0	(X)	0	(X)	0	0	0	0.00	0.00
Maine town.....	2,106	1,506	39.6	1,221	36.4	185	54.6	600	491	205	2.55	3.00
Nanticoke town.....	601	461	38.4	355	32.7	71	56.3	140	100	30	2.78	3.07
Glen Aubrey CDP.....	180	138	42.0	88	31.8	35	57.1	42	27	9	2.69	2.89
Sanford town.....	970	674	35.0	516	29.3	100	50.0	296	260	123	2.48	2.96
Deposit village (part).....	326	218	41.3	154	32.5	44	59.1	108	94	43	2.51	3.04
Triangle town.....	1,133	804	43.0	597	37.4	142	55.6	329	253	110	2.60	3.01
Whitney Point village (part).....	377	242	47.1	168	42.9	54	51.9	135	108	50	2.56	3.11
Union town.....	24,918	14,110	41.0	9,926	34.9	3,074	56.9	10,808	8,891	3,432	2.21	2.87
Endicott village.....	6,058	2,994	47.0	1,701	36.4	951	62.3	3,064	2,489	789	2.14	2.91
Endwell CDP.....	5,171	3,135	39.4	2,407	34.8	552	56.2	2,036	1,739	786	2.21	2.81
Johnson City village.....	6,732	3,502	40.7	2,283	34.2	913	54.2	3,230	2,584	927	2.19	2.92
Vestal town.....	8,938	5,710	38.8	4,704	37.4	710	47.3	3,228	2,497	1,165	2.39	2.91
Binghamton University CDP.....	0	0	(X)	0	(X)	0	(X)	0	0	0	0.00	0.00
Windsor town.....	2,397	1,726	41.7	1,348	36.4	231	59.3	671	535	209	2.61	3.02
Windsor village.....	376	244	44.7	170	32.9	51	72.5	132	110	52	2.44	2.98
Cattaraugus County.....	32,263	20,560	41.8	15,121	35.3	3,659	60.0	11,703	9,507	3,802	2.41	2.96
Allegany town.....	2,676	1,731	39.2	1,397	34.8	242	58.7	945	736	326	2.39	2.89
Allegany village.....	765	437	41.6	338	36.7	72	62.5	328	229	97	2.37	2.90
St. Bonaventure CDP.....	252	126	29.4	94	21.3	23	56.5	126	111	59	1.95	2.67
Allegany Reservation.....	390	247	50.2	125	44.0	84	56.0	143	106	52	2.62	3.14
Ashford town.....	883	619	35.2	488	30.9	70	51.4	264	217	83	2.41	2.86
West Valley CDP.....	213	154	37.7	122	34.4	18	50.0	59	50	21	2.43	2.87
Carrollton town.....	548	360	38.6	274	33.6	60	53.3	188	153	74	2.37	2.88
Limestone village.....	162	99	46.5	68	42.6	21	52.4	63	53	27	2.40	3.04
Cattaraugus Reservation.....	99	82	40.2	39	41.0	29	41.4	17	15	4	3.17	3.44
Coldspring town.....	278	180	33.9	135	25.9	28	53.6	98	71	31	2.38	2.84
Conewango town.....	518	406	52.2	342	52.0	40	45.0	112	86	36	3.58	4.16
East Randolph village (part).....	78	56	48.2	42	45.2	8	62.5	22	18	9	2.73	3.18
Dayton town.....	725	488	42.8	358	36.9	87	65.5	237	186	73	2.57	3.03
South Dayton village.....	239	157	52.9	97	47.4	44	68.2	82	64	29	2.59	3.01
East Otto town.....	423	266	42.5	218	38.1	22	72.7	157	116	36	2.50	3.13
Ellicottville town.....	755	423	33.3	358	28.8	48	56.3	332	285	108	2.10	2.78
Ellicottville village.....	210	98	25.5	81	22.2	11	36.4	112	102	32	1.79	2.57
Farmersville town.....	445	310	37.1	255	33.7	32	50.0	135	107	37	2.45	2.89
Franklinville town.....	1,206	781	45.3	569	39.0	141	61.7	425	341	153	2.47	3.02
Franklinville village.....	684	446	50.2	312	44.6	97	60.8	238	203	91	2.53	3.12
Freedom town.....	901	679	41.7	558	37.6	67	59.7	222	171	63	2.66	2.98
Great Valley town.....	820	548	37.4	431	30.9	74	60.8	272	239	118	2.41	2.95
Hinsdale town.....	888	582	38.3	448	35.7	83	43.4	306	233	105	2.43	2.91
Humphrey town.....	273	198	36.9	159	33.3	24	45.8	75	61	15	2.52	2.92
Ischua town.....	347	246	31.7	194	28.9	26	38.5	101	85	34	2.48	2.86
Leon town.....	396	296	51.0	252	50.4	26	42.3	100	77	33	3.45	4.09
Little Valley town.....	691	452	42.5	336	35.1	76	65.8	239	205	82	2.34	2.87
Little Valley village.....	437	266	49.2	180	40.6	61	70.5	171	146	61	2.35	2.98
Lyndon town.....	293	201	33.3	165	29.7	16	56.3	92	68	23	2.41	2.79
Machias town.....	917	604	42.4	462	33.3	99	72.7	313	236	93	2.47	2.96
Lime Lake CDP.....	317	195	41.5	147	30.6	30	76.7	122	92	41	2.38	2.94
Machias CDP.....	187	117	49.6	84	40.5	27	77.8	70	56	21	2.52	3.12
Mansfield town.....	337	233	34.8	193	31.1	17	47.1	104	84	34	2.38	2.84
Napoli town.....	405	298	46.6	242	43.0	23	56.5	107	86	32	3.05	3.52
New Albion town.....	796	535	41.3	394	36.5	84	53.6	261	223	115	2.46	2.98
Cattaraugus village.....	414	276	44.2	192	37.5	57	56.1	138	122	62	2.41	2.91
Oil Springs Reservation.....	0	0	(X)	0	(X)	0	(X)	0	0	0	0.00	0.00
Olean city.....	6,454	3,516	45.4	2,272	36.3	925	63.6	2,938	2,414	905	2.20	2.90
Olean town.....	870	566	36.0	455	31.9	72	48.6	304	252	99	2.26	2.77
Weston Mills CDP (part).....	254	154	39.0	123	33.3	22	59.1	100	78	38	2.20	2.80
Otto town.....	317	230	35.7	178	30.9	26	57.7	87	64	18	2.53	2.90
Perrysburg town.....	648	425	39.1	326	31.9	71	57.7	223	184	75	2.38	2.86
Perrysburg village.....	133	81	45.7	60	38.3	15	60.0	52	45	14	2.50	3.22
Persia town.....	968	592	44.6	384	34.1	145	61.4	376	311	114	2.33	2.87
Gowanda village (part).....	754	450	48.4	281	37.4	124	66.1	304	253	92	2.33	2.92
Portville town.....	1,532	1,056	39.8	814	35.3	167	51.5	476	387	177	2.42	2.88
Portville village.....	415	273	50.5	191	42.4	63	66.7	142	117	61	2.44	3.00
Weston Mills CDP (part).....	383	254	34.6	204	31.4	34	44.1	129	110	41	2.34	2.85
Randolph town.....	998	680	44.6	505	37.2	118	65.3	318	261	118	2.51	2.98

Table 7.

Households and Families: 2010—Con.

[For information on confidentiality protection, nonsampling error, and definitions, see Selected Appendixes at <www.census.gov/prod/cen2010/cph-1-a.pdf>]

State County County Subdivision Place	Total households	Family households						Nonfamily households			Average size	
		Total		Husband-wife family		Female householder, no husband present		Total	Householder living alone		House- holds	Families
		Number	Percent with own children under 18 years	Number	Percent with own children under 18 years	Number	Percent with own children under 18 years		Total	65 years and over		
Cattaraugus County—Con. Randolph town—Con. East Randolph village (part)..... Randolph village..... Red House town..... Salamanca city..... Salamanca town..... South Valley town..... Yorkshire town..... Delevan village..... Yorkshire CDP.....												
Cayuga County..... Auburn city..... Aurelius town..... Cayuga village..... Brutus town..... Weedsport village..... Cato town..... Cato village (part)..... Meridian village..... Conquest town..... Fleming town..... Melrose Park CDP (part)..... Genoa town..... Ira town..... Cato village (part)..... Ledyard town..... Aurora village..... Locke town..... Mentz town..... Port Byron village..... Montezuma town..... Moravia town..... Moravia village..... Niles town..... Owasco town..... Melrose Park CDP (part)..... Scipio town..... Sempronius town..... Sennett town..... Springport town..... Union Springs village..... Sterling town..... Fair Haven village..... Summerhill town..... Throop town..... Venice town..... Victory town.....												
Chautauqua County..... Arkwright town..... Busti town..... Busti CDP..... Lakewood village..... Carroll town..... Frewsburg CDP (part)..... Cattaraugus Reservation..... Charlotte town..... Sinclairville village (part)..... Chautauqua town..... Chautauqua CDP..... Mayville village..... Chautauqua Lake UT..... Cherry Creek town..... Cherry Creek village..... Clymer town..... Dunkirk city..... Dunkirk town..... Ellery town..... Bemus Point village..... Ellicott town..... Celoron village..... Falconer village..... Jamestown West CDP..... Ellington town..... French Creek town..... Gerry town..... Sinclairville village (part)..... Hanover town..... Forestville village.....												

Table 7.
Households and Families: 2010—Con.

[For information on confidentiality protection, nonsampling error, and definitions, see Selected Appendixes at <www.census.gov/prod/cen2010/cph-1-a.pdf>]

State County County Subdivision Place	Total households	Family households						Nonfamily households			Average size	
		Total		Husband-wife family		Female householder, no husband present		Total	Householder living alone		House- holds	Families
		Number	Percent with own children under 18 years	Number	Percent with own children under 18 years	Number	Percent with own children under 18 years		Total	65 years and over		
Chautauqua County—Con.												
Hanover town—Con.												
Silver Creek village.....	1,048	718	46.4	511	41.3	157	54.8	330	277	115	2.51	2.98
Sunset Bay CDP.....	239	136	30.1	100	23.0	20	40.0	103	89	30	2.13	2.76
Harmony town.....	858	636	39.3	531	35.8	66	62.1	222	177	97	2.57	2.96
Panama village.....	195	134	46.3	103	40.8	22	72.7	61	55	35	2.46	3.00
Jamestown city.....	13,122	7,411	47.7	4,454	35.7	2,204	67.6	5,711	4,690	1,712	2.29	2.94
Kiantone town.....	547	401	33.2	346	32.9	34	35.3	146	120	50	2.47	2.89
Frewsburg CDP (part).....	0	0	(X)	0	(X)	0	(X)	0	0	0	0.00	0.00
Mina town.....	413	317	36.3	262	32.4	30	50.0	96	74	32	2.68	3.04
North Harmony town.....	907	680	35.1	571	30.5	73	58.9	227	167	73	2.50	2.85
Poland town.....	943	676	35.2	547	33.1	84	42.9	267	210	87	2.49	2.88
Kennedy CDP.....	193	126	38.1	93	35.5	27	48.1	67	53	26	2.41	2.90
Pomfret town.....	5,296	2,803	39.9	2,158	34.3	477	62.1	2,493	1,636	672	2.28	2.86
Fredonia village.....	3,811	1,835	42.8	1,376	36.0	344	67.4	1,976	1,228	492	2.24	2.85
Portland town.....	1,626	1,081	43.0	804	35.7	196	61.2	545	442	218	2.48	3.00
Brocton village.....	606	392	49.5	259	40.9	96	63.5	214	181	97	2.45	3.01
Ripley town.....	971	670	38.7	531	34.1	85	56.5	301	245	109	2.49	2.96
Ripley CDP.....	369	229	37.6	168	31.5	36	55.6	140	115	53	2.36	2.96
Sheridan town.....	1,073	764	35.2	612	30.7	93	51.6	309	245	100	2.43	2.84
Sherman town.....	550	403	47.6	342	44.7	40	70.0	147	116	60	3.01	3.58
Sherman village.....	279	188	48.9	146	45.2	28	71.4	91	80	46	2.62	3.27
Stockton town.....	897	631	40.4	490	34.5	88	68.2	266	216	80	2.51	2.96
Cassadaga village.....	267	185	37.8	149	32.2	26	69.2	82	71	27	2.37	2.89
Villanova town.....	433	306	38.2	247	33.2	33	45.5	127	111	50	2.54	3.01
Westfield town.....	2,030	1,298	36.9	1,008	31.4	197	55.3	732	614	308	2.34	2.91
Westfield village.....	1,315	827	39.3	616	33.8	146	54.1	488	411	208	2.34	2.95
Chemung County.....	35,462	22,551	42.6	16,089	35.3	4,626	62.1	12,911	10,730	4,341	2.37	2.92
Ashland town.....	704	459	35.9	337	27.3	71	59.2	245	197	90	2.38	2.88
Wellsburg village.....	228	156	41.7	103	30.1	27	70.4	72	57	22	2.51	2.97
Baldwin town.....	338	231	37.2	186	34.9	28	39.3	107	85	37	2.46	2.91
Big Flats town.....	3,083	2,269	38.6	1,941	36.5	232	50.9	814	673	305	2.50	2.91
Big Flats CDP.....	2,126	1,545	38.1	1,323	36.1	161	52.2	581	483	241	2.47	2.90
Catlin town.....	1,045	777	40.0	615	34.6	101	65.3	268	214	85	2.51	2.84
Pine Valley CDP (part).....	133	80	48.8	49	36.7	25	72.0	53	46	16	2.21	2.70
Chemung town.....	981	716	40.4	570	34.7	101	64.4	265	211	84	2.57	2.95
Elmira city.....	10,991	6,209	50.0	3,393	37.2	2,145	67.7	4,782	3,963	1,293	2.34	3.03
Elmira town.....	2,989	1,981	38.0	1,616	35.1	252	51.6	1,008	847	421	2.31	2.82
Elmira Heights village (part).....	420	268	35.1	183	27.9	57	50.9	152	126	47	2.30	2.83
West Elmira CDP.....	2,153	1,429	38.5	1,202	36.1	160	51.3	724	617	334	2.30	2.81
Erin town.....	776	554	36.5	429	29.8	68	60.3	222	161	65	2.53	2.89
Erin CDP.....	189	130	48.5	78	34.6	32	75.0	59	45	11	2.56	2.98
Horseheads town.....	8,332	5,177	43.2	3,852	37.7	943	59.8	3,155	2,707	1,246	2.29	2.89
Breesport CDP.....	240	180	36.7	149	33.6	17	41.2	60	49	17	2.61	2.99
Elmira Heights village (part).....	1,423	760	50.4	450	40.7	223	65.5	663	582	236	2.19	2.94
Horseheads village.....	3,045	1,661	41.1	1,194	33.9	339	60.5	1,384	1,222	623	2.08	2.80
Horseheads North CDP.....	1,137	815	44.3	658	40.4	125	60.8	322	263	122	2.50	2.95
Southport town.....	4,282	2,820	37.4	2,089	31.2	506	54.9	1,462	1,200	529	2.34	2.83
Southport CDP.....	3,179	1,974	39.0	1,378	31.1	427	56.4	1,205	999	439	2.27	2.80
Van Etten town.....	626	407	44.2	298	35.6	61	67.2	219	179	59	2.49	2.98
Van Etten village.....	217	123	55.3	78	44.9	26	73.1	94	77	24	2.47	3.21
Veteran town.....	1,315	951	36.7	763	31.5	118	55.9	364	293	127	2.50	2.90
Millport village.....	123	79	43.0	52	32.7	15	60.0	44	31	11	2.54	3.05
Pine Valley CDP (part).....	226	141	40.4	108	32.4	21	71.4	85	71	33	2.30	2.85
Chenango County.....	20,436	13,443	41.1	10,000	34.7	2,198	60.0	6,993	5,624	2,386	2.43	2.92
Afton town.....	1,199	772	39.6	570	33.9	132	56.8	427	349	165	2.38	2.89
Afton village.....	384	209	45.0	143	40.6	41	58.5	175	153	76	2.14	2.86
Bainbridge town.....	1,393	919	37.9	684	32.9	142	54.9	474	391	167	2.37	2.85
Bainbridge village.....	589	354	45.8	253	41.5	66	59.1	235	202	83	2.30	2.95
Columbus town.....	364	261	42.9	211	38.4	26	53.8	103	82	33	2.68	3.04
Coventry town.....	624	455	36.9	352	33.5	59	50.8	169	128	37	2.65	3.00
German town.....	151	98	38.8	83	36.1	8	75.0	53	45	18	2.45	3.04
Greene town.....	2,331	1,529	41.3	1,192	35.5	227	61.2	802	667	281	2.39	2.92
Greene village.....	741	403	46.2	272	35.7	98	65.3	338	303	139	2.13	2.81
Guilford town.....	1,205	823	37.3	640	30.0	121	60.3	382	294	117	2.42	2.83
Guilford CDP.....	143	102	40.2	72	31.9	23	56.5	41	33	10	2.53	2.88
Lincklaen town.....	162	108	35.2	86	26.7	12	58.3	54	47	15	2.44	2.94
McDonough town.....	373	244	34.8	196	30.1	25	64.0	129	97	50	2.38	2.89
New Berlin town.....	1,071	700	40.4	520	33.7	121	61.2	371	294	139	2.43	2.90
New Berlin village.....	402	234	45.7	164	39.6	45	62.2	168	143	76	2.36	2.99
North Norwich town.....	715	509	39.9	386	35.8	73	53.4	206	161	60	2.49	2.85
Norwich city.....	3,097	1,676	51.4	1,031	40.3	487	69.6	1,421	1,190	507	2.24	2.95
Norwich town.....	1,546	1,099	41.8	832	34.7	157	63.7	447	341	146	2.49	2.87
Otselic town.....	380	270	48.5	196	41.8	42	66.7	110	81	31	2.77	3.19
Oxford town.....	1,483	1,008	39.4	762	34.6	152	52.0	475	384	169	2.46	2.92
Oxford village.....	587	381	45.9	275	40.0	73	58.9	206	170	82	2.44	2.99
Pharsalia town.....	240	166	36.1	127	29.9	25	56.0	74	54	25	2.47	2.90
Pitcher town.....	314	214	39.7	161	35.4	27	70.4	100	75	34	2.56	3.00
Plymouth town.....	711	512	36.5	394	30.5	68	50.0	199	156	62	2.54	2.91

Table 7.

Households and Families: 2010—Con.

[For information on confidentiality protection, nonsampling error, and definitions, see Selected Appendixes at <www.census.gov/prod/cen2010/cph-1-a.pdf>]

State County County Subdivision Place	Total households	Family households						Nonfamily households			Average size	
		Total		Husband-wife family		Female householder, no husband present		Total	Householder living alone		House- holds	Families
		Number	Percent with own children under 18 years	Number	Percent with own children under 18 years	Number	Percent with own children under 18 years		Total	65 years and over		
Chenango County—Con.												
Preston town.....	419	291	37.1	233	32.6	30	53.3	128	99	38	2.49	2.85
Sherburne town.....	1,654	1,076	42.1	801	36.0	180	55.6	578	471	199	2.43	2.93
Earlville village (part).....	137	86	40.7	70	35.7	7	71.4	51	42	16	2.39	2.94
Sherburne village.....	624	340	47.1	221	37.6	83	56.6	284	240	101	2.15	2.79
Smithville town.....	523	361	38.8	264	33.3	48	52.1	162	124	56	2.53	2.92
Smithville Flats CDP.....	145	92	46.7	62	40.3	17	52.9	53	39	20	2.42	2.87
Smyrna town.....	481	352	36.1	279	34.8	36	38.9	129	94	37	2.66	2.99
Smyrna village.....	79	60	38.3	45	31.1	11	63.6	19	12	6	2.70	2.90
Clinton County.....	31,582	19,752	41.7	14,746	35.7	3,347	59.3	11,830	8,680	3,262	2.37	2.86
Altona town.....	957	675	41.5	513	34.9	90	55.6	282	206	75	2.58	2.96
Altona CDP.....	138	81	42.0	59	30.5	12	83.3	57	47	23	2.28	2.89
Au Sable town.....	1,299	854	41.6	646	35.9	127	57.5	445	358	147	2.41	2.88
Keeseville village (part).....	417	248	44.4	169	39.1	51	56.9	169	132	45	2.34	2.90
Beekmantown town.....	2,223	1,580	38.4	1,276	33.9	189	56.6	643	461	151	2.49	2.86
Black Brook town.....	618	414	38.2	340	33.8	50	58.0	204	157	75	2.42	2.91
Au Sable Forks CDP.....	236	139	43.9	111	39.6	22	68.2	97	82	44	2.37	3.08
Champlain town.....	2,494	1,581	42.6	1,158	36.8	269	55.0	913	739	286	2.30	2.81
Champlain village.....	478	289	48.8	193	40.9	59	54.2	189	152	67	2.30	2.83
Rouses Point village.....	1,052	598	43.1	421	34.4	125	61.6	454	380	140	2.09	2.67
Chazy town.....	1,685	1,221	42.3	944	35.8	177	66.1	464	350	128	2.53	2.88
Chazy CDP.....	228	157	43.9	115	40.9	30	56.7	71	54	19	2.48	2.92
West Chazy CDP.....	195	138	45.7	112	41.1	15	66.7	57	42	14	2.68	3.05
Clinton town.....	295	198	41.4	155	36.8	24	66.7	97	79	35	2.50	2.93
Dannemora town.....	828	547	39.9	401	33.2	109	58.7	281	216	93	2.38	2.83
Dannemora village (part).....	298	188	52.7	122	45.9	42	73.8	110	80	33	2.48	2.96
Lyon Mountain CDP.....	201	114	32.5	83	25.3	25	52.0	87	76	38	2.10	2.75
Ellenburg town.....	715	499	39.3	397	34.8	58	55.2	216	189	79	2.43	2.89
Mooers town.....	1,395	1,000	43.9	785	38.5	132	59.8	395	299	106	2.57	2.94
Mooers CDP.....	192	123	38.2	91	26.4	22	68.2	69	52	23	2.30	2.69
Peru town.....	2,628	1,957	45.6	1,547	40.5	272	65.4	671	502	226	2.63	2.98
Peru CDP.....	615	449	49.0	341	42.2	75	69.3	166	123	72	2.57	2.93
Plattsburgh city.....	8,146	3,485	42.8	2,193	33.5	948	60.8	4,661	3,269	1,107	2.06	2.75
Plattsburgh town.....	4,731	3,188	39.4	2,364	33.0	578	57.4	1,543	1,150	485	2.41	2.82
Cumberland Head CDP.....	685	479	38.0	395	35.2	64	48.4	206	165	57	2.38	2.79
Morrisville CDP (part).....	387	236	36.4	190	32.1	29	51.7	151	114	52	2.22	2.73
Parc CDP.....	27	15	46.7	10	30.0	4	75.0	12	7	1	2.11	2.53
Plattsburgh West CDP.....	544	351	40.7	223	33.6	83	49.4	193	133	52	2.49	2.89
Saranac town.....	1,582	1,109	41.8	890	39.0	131	53.4	473	325	128	2.53	2.93
Dannemora village (part).....	154	108	40.7	88	37.5	14	71.4	46	33	15	2.49	2.90
Redford CDP.....	175	125	48.8	99	47.5	13	76.9	50	34	15	2.73	3.12
Schuyler Falls town.....	1,986	1,444	42.3	1,137	37.6	193	59.6	542	380	141	2.61	2.94
Morrisville CDP (part).....	273	191	48.7	146	42.5	30	63.3	82	60	23	2.52	2.92
Columbia County.....	25,906	16,418	38.9	12,363	34.0	2,742	54.6	9,488	7,452	3,187	2.35	2.89
Ancram town.....	661	449	33.9	354	28.2	56	46.4	212	166	65	2.38	2.78
Austerlitz town.....	726	460	32.8	392	29.3	43	53.5	266	192	82	2.28	2.80
Canaan town.....	673	451	34.6	382	30.1	51	56.9	222	162	66	2.35	2.79
Chatham town.....	1,797	1,153	35.7	905	31.5	161	54.0	644	506	203	2.30	2.80
Chatham village (part).....	311	179	43.6	116	35.3	42	54.8	132	102	33	2.28	2.93
Niverville CDP (part).....	156	101	34.7	78	30.8	17	58.8	55	38	13	2.25	2.64
Claverack town.....	2,478	1,551	36.4	1,196	31.9	234	54.7	927	768	372	2.33	2.91
Claverack-Red Mills CDP.....	446	250	24.0	210	22.4	30	33.3	196	169	74	2.05	2.71
Philmont village.....	566	352	46.9	217	39.2	91	63.7	214	183	89	2.44	3.08
Clermont town.....	722	499	44.3	382	40.6	72	55.6	223	168	65	2.63	3.10
Copake town.....	1,416	928	37.5	694	33.3	161	48.4	488	388	184	2.37	2.86
Copake Lake CDP (part).....	307	212	33.0	172	31.4	25	40.0	95	69	29	2.49	2.93
Gallatin town.....	704	473	34.0	386	31.6	52	40.4	231	178	73	2.36	2.84
Germantown town.....	842	506	36.6	389	32.4	84	53.6	336	244	132	2.30	2.84
Germantown CDP.....	360	226	38.9	173	34.7	35	57.1	134	95	41	2.33	2.82
Ghent town.....	2,203	1,391	40.6	1,084	36.3	199	55.3	812	650	317	2.37	2.93
Chatham village (part).....	490	253	44.7	155	34.8	75	66.7	237	201	105	2.15	2.91
Ghent CDP.....	233	167	43.1	132	38.6	21	57.1	66	57	22	2.41	2.84
Greenport town.....	1,846	1,111	34.7	802	27.1	199	55.3	735	594	297	2.19	2.72
Lorenz Park CDP.....	918	561	37.4	389	30.8	111	54.1	357	302	161	2.22	2.77
Stottville CDP (part).....	139	76	26.3	58	19.0	12	66.7	63	54	37	2.04	2.64
Hillsdale town.....	849	540	33.5	433	29.6	61	45.9	309	231	97	2.27	2.75
Hudson city.....	2,766	1,368	51.0	681	41.4	536	63.1	1,398	1,132	377	2.24	3.09
Kinderhook town.....	3,333	2,303	40.9	1,874	38.1	293	53.9	1,030	824	370	2.46	2.94
Kinderhook village.....	538	340	36.5	290	33.1	39	59.0	198	166	85	2.25	2.82
Niverville CDP (part).....	523	359	40.7	279	37.6	56	50.0	164	122	49	2.51	2.96
Valatie village.....	611	409	51.3	312	48.4	67	65.7	202	160	79	2.60	3.15
Livingston town.....	1,468	918	40.1	663	36.3	162	45.7	550	420	174	2.35	2.90
New Lebanon town.....	1,013	602	35.9	452	30.5	94	55.3	411	306	93	2.20	2.74
Stockport town.....	1,081	769	38.5	557	33.2	142	52.8	312	230	92	2.60	2.99
Stottville CDP (part).....	401	281	40.2	178	30.9	72	59.7	120	91	39	2.71	3.12
Stuyvesant town.....	792	575	45.4	433	39.3	99	60.6	217	162	69	2.56	2.94
Taghkanic town.....	536	371	34.5	304	34.2	43	37.2	165	131	59	2.42	2.85
Copake Lake CDP (part).....	23	13	46.2	8	25.0	4	75.0	10	9	4	2.57	3.54

Table 7.

Households and Families: 2010—Con.

[For information on confidentiality protection, nonsampling error, and definitions, see Selected Appendixes at <www.census.gov/prod/cen2010/cph-1-a.pdf>]

State County County Subdivision Place	Total households	Family households						Nonfamily households			Average size	
		Total		Husband-wife family		Female householder, no husband present		Total	Householder living alone		House- holds	Families
		Number	Percent with own children under 18 years	Number	Percent with own children under 18 years	Number	Percent with own children under 18 years		Total	65 years and over		
Cortland County.....	18,671	11,489	44.0	8,414	38.0	2,032	61.8	7,182	5,220	1,915	2.45	2.96
Cincinnatus town.....	418	272	48.2	204	41.2	48	72.9	146	110	55	2.53	3.06
Cortland city.....	6,946	3,294	48.7	2,054	40.5	890	64.9	3,652	2,513	802	2.30	2.94
Cortlandville town.....	3,395	2,282	40.3	1,766	35.0	345	55.7	1,113	855	415	2.42	2.87
Blodgett Mills CDP.....	113	78	38.5	61	42.6	13	15.4	35	28	8	2.68	3.23
Cortland West CDP.....	529	413	34.6	353	32.6	46	37.0	116	92	51	2.51	2.81
Homer village (part).....	14	10	40.0	7	14.3	1	100.0	4	3	1	2.21	2.40
McGraw village.....	407	292	48.3	207	43.5	57	52.6	115	89	43	2.57	2.94
Munsons Corners CDP.....	1,142	622	42.6	429	34.5	134	60.4	520	404	221	2.18	2.79
Cuyler town.....	360	252	45.6	188	38.8	32	75.0	108	77	21	2.72	3.16
Freetown town.....	286	204	44.1	162	38.3	23	52.2	82	62	20	2.65	3.08
Harford town.....	362	254	42.9	190	40.5	37	45.9	108	86	30	2.60	3.05
Homer town.....	2,512	1,757	44.1	1,348	39.2	274	62.8	755	601	234	2.53	2.98
Homer village (part).....	1,350	867	46.0	622	39.1	179	65.4	483	399	161	2.38	2.95
Lapeer town.....	273	212	38.7	170	33.5	24	58.3	61	44	14	2.81	3.11
Marathon town.....	790	541	42.1	431	35.7	68	69.1	249	202	77	2.49	2.94
Marathon village.....	389	244	40.2	182	31.3	39	66.7	145	116	40	2.36	2.85
Preble town.....	586	377	37.4	291	33.3	50	54.0	209	155	56	2.38	2.89
Scott town.....	424	340	44.1	268	40.7	34	55.9	84	69	29	2.77	3.02
Solon town.....	404	305	39.0	241	33.2	35	65.7	99	71	26	2.67	2.96
Taylor town.....	191	148	42.6	119	39.5	20	45.0	43	34	9	2.74	3.08
Truxton town.....	438	302	44.7	224	41.5	48	52.1	136	98	38	2.58	2.99
Virgil town.....	917	668	40.1	542	36.3	69	50.7	249	176	58	2.62	2.98
Willet town.....	369	281	46.3	216	40.7	35	74.3	88	67	31	2.83	3.14
Delaware County.....	19,898	12,451	36.7	9,466	30.6	1,865	56.0	7,447	6,061	2,742	2.29	2.82
Andes town.....	632	372	26.1	297	21.5	43	39.5	260	218	112	2.06	2.62
Andes CDP.....	125	66	24.2	43	16.3	12	33.3	59	53	29	2.02	2.67
Bovina town.....	287	197	33.5	166	30.1	19	47.4	90	74	27	2.21	2.60
Colchester town.....	900	554	35.7	433	30.3	84	56.0	346	290	134	2.22	2.78
Downsville CDP.....	274	167	39.5	118	29.7	38	60.5	107	95	36	2.24	2.82
Davenport town.....	1,235	807	40.0	602	36.2	128	49.2	428	336	150	2.40	2.89
Davenport Center CDP.....	149	102	40.2	73	37.0	14	42.9	47	37	19	2.34	2.69
Delhi town.....	1,545	868	37.4	645	31.6	142	50.7	677	496	216	2.22	2.75
Delhi village.....	761	353	41.9	236	34.3	83	53.0	408	290	125	2.13	2.78
Deposit town.....	709	463	41.9	334	34.4	88	61.4	246	205	101	2.41	2.95
Deposit village (part).....	353	215	47.4	141	36.2	54	72.2	138	121	66	2.39	3.08
Franklin town.....	1,002	700	33.6	560	28.0	91	59.3	302	250	113	2.40	2.81
Franklin village.....	153	102	39.2	77	31.2	17	64.7	51	40	17	2.44	2.84
Hamden town.....	569	367	35.4	284	29.6	57	57.9	202	157	81	2.32	2.80
Hancock town.....	1,350	825	32.1	620	25.3	108	52.8	525	434	178	2.28	2.83
Hancock village.....	468	275	35.6	188	27.7	48	56.3	193	173	86	2.19	2.81
Harpersfield town.....	610	416	37.0	336	32.1	46	58.7	194	162	68	2.40	2.86
Stamford village (part).....	165	109	48.6	78	43.6	21	52.4	56	50	19	2.41	2.97
Kortright town.....	674	452	38.3	364	33.0	56	67.9	222	169	78	2.40	2.87
Bloomville CDP.....	90	60	40.0	44	29.5	11	63.6	30	20	11	2.37	2.73
Masonville town.....	551	385	37.1	300	33.7	43	46.5	166	135	57	2.40	2.81
Meredith town.....	628	431	33.2	351	30.5	46	39.1	197	150	57	2.40	2.79
Middletown town.....	1,705	969	34.0	767	28.3	126	59.5	736	612	272	2.15	2.78
Fleischmanns village.....	137	77	48.1	58	39.7	13	76.9	60	47	18	2.56	3.39
Margaretville village.....	276	129	30.2	104	26.0	18	66.7	147	134	59	1.86	2.61
Roxbury town.....	1,144	694	35.0	546	29.5	92	56.5	450	377	204	2.19	2.77
Sidney town.....	2,520	1,543	39.8	1,131	32.4	272	57.7	977	811	383	2.28	2.83
Sidney village.....	1,697	1,005	45.2	688	36.9	219	62.1	692	580	285	2.28	2.90
Stamford town.....	925	563	38.4	405	31.1	99	58.6	362	283	120	2.29	2.83
Hobart village.....	183	115	43.5	79	36.7	22	59.1	68	49	22	2.41	2.95
Stamford village (part).....	347	177	44.1	108	32.4	46	65.2	170	135	61	2.07	2.72
Tompkins town.....	511	337	37.7	253	34.0	38	42.1	174	136	57	2.44	2.94
Walton town.....	2,401	1,508	39.5	1,072	30.4	287	62.0	893	766	334	2.31	2.86
Walton village.....	1,352	781	47.4	497	35.6	202	68.8	571	498	216	2.27	2.93
Dutchess County.....	107,965	72,895	45.2	56,050	43.3	11,923	53.1	35,070	28,095	10,792	2.57	3.12
Amenia town.....	1,741	1,063	39.2	802	36.2	174	50.6	678	556	235	2.37	2.98
Amenia CDP.....	392	230	43.0	172	40.1	43	58.1	162	122	51	2.40	3.09
Beacon city.....	5,347	3,302	46.5	2,167	43.9	874	52.2	2,045	1,665	541	2.47	3.13
Beekman town.....	4,251	3,373	51.9	2,817	52.1	375	51.5	878	690	252	2.95	3.33
Clinton town.....	1,602	1,138	42.7	970	41.5	99	45.5	464	345	125	2.58	3.03
Dover town.....	3,259	2,292	45.2	1,746	44.1	357	50.4	967	765	280	2.65	3.14
Dover Plains CDP.....	566	319	41.7	222	37.4	63	52.4	247	197	95	2.34	3.01
East Fishkill town.....	9,512	7,959	48.6	6,889	49.0	696	46.8	1,553	1,214	464	3.05	3.34
Hillside Lake CDP.....	395	289	43.6	231	40.3	36	63.9	106	82	33	2.74	3.21
Hopewell Junction CDP.....	136	97	55.7	66	54.5	21	61.9	39	29	10	2.76	3.23
Fishkill town.....	8,642	5,377	43.4	4,261	42.9	798	47.0	3,265	2,713	1,008	2.36	3.01
Brinckerhoff CDP (part).....	1,027	766	41.6	626	41.9	99	43.4	261	228	111	2.69	3.16
Fishkill village.....	1,064	514	45.1	399	42.6	79	48.1	550	464	162	2.04	2.89
Merritt Park CDP.....	458	372	51.3	324	51.5	34	50.0	86	63	9	2.74	3.05
Hyde Park town.....	7,829	5,142	40.6	3,908	38.5	846	46.3	2,687	2,110	835	2.47	3.00
Fairview CDP (part).....	575	362	48.3	250	47.2	79	50.6	213	158	51	2.50	3.08
Haviland CDP.....	1,424	994	39.0	789	38.3	138	39.9	430	357	170	2.54	3.03
Hyde Park CDP.....	792	486	41.4	355	38.9	94	50.0	306	257	97	2.36	2.99
Staatsburg CDP.....	162	99	43.4	75	40.0	14	57.1	63	45	17	2.33	2.86

Table 7.
Households and Families: 2010—Con.

[For information on confidentiality protection, nonsampling error, and definitions, see Selected Appendixes at <www.census.gov/prod/cen2010/cph-1-a.pdf>]

State County County Subdivision Place	Total households	Family households						Nonfamily households			Average size	
		Total		Husband-wife family		Female householder, no husband present		Total	Householder living alone		House- holds	Families
		Number	Percent with own children under 18 years	Number	Percent with own children under 18 years	Number	Percent with own children under 18 years		Total	65 years and over		
Dutchess County—Con.												
La Grange town.....	5,440	4,313	46.3	3,696	46.2	392	48.2	1,127	905	384	2.86	3.23
Freedom Plains CDP.....	218	109	37.6	79	36.7	27	37.0	109	100	44	1.93	2.76
Red Oaks Mill CDP (part).....	449	339	45.1	279	48.7	36	19.4	110	90	42	2.76	3.21
Titusville CDP.....	296	252	40.5	220	37.7	20	65.0	44	39	24	2.74	2.98
Milan town.....	964	650	43.5	530	41.3	70	55.7	314	236	88	2.45	2.94
North East town.....	1,259	795	36.6	616	31.3	108	57.4	464	370	134	2.39	2.92
Millerton village.....	396	226	39.8	163	34.4	40	60.0	170	132	41	2.39	3.05
Pawling town.....	3,093	2,179	45.7	1,757	44.4	285	53.0	914	754	330	2.62	3.13
Pawling village.....	904	524	50.0	391	47.8	86	60.5	380	329	158	2.34	3.09
Pine Plains town.....	1,007	677	39.9	505	36.6	117	50.4	330	265	118	2.44	2.94
Pine Plains CDP.....	558	356	41.9	260	37.3	62	53.2	202	164	83	2.42	3.00
Pleasant Valley town.....	3,765	2,658	43.7	2,089	40.7	381	56.7	1,107	878	333	2.56	3.03
Pleasant Valley CDP.....	518	308	39.6	226	35.4	64	56.3	210	174	72	2.21	2.85
Salt Point CDP.....	73	50	38.0	43	39.5	6	33.3	23	18	9	2.60	3.20
Poughkeepsie city.....	12,400	6,686	49.3	3,451	40.6	2,479	61.8	5,714	4,481	1,691	2.41	3.17
Poughkeepsie town.....	15,276	10,264	45.1	7,851	43.3	1,768	52.9	5,012	4,034	1,638	2.55	3.09
Arlington CDP.....	1,222	721	53.5	456	50.0	196	65.8	501	423	126	2.43	3.19
Crown Heights CDP.....	1,018	770	43.4	608	43.3	112	47.3	248	208	92	2.79	3.23
Fairview CDP (part).....	1,291	781	44.9	599	44.7	135	45.2	510	352	148	2.66	3.23
Red Oaks Mill CDP (part).....	859	684	39.0	613	39.6	48	31.3	175	147	80	2.75	3.13
Spackenkill CDP.....	1,389	1,176	43.5	1,007	42.6	127	50.4	213	178	102	2.87	3.12
Wappingers Falls village (part).....	381	240	52.9	134	40.3	74	68.9	141	115	27	2.42	2.92
Red Hook town.....	3,942	2,567	45.4	2,038	42.7	371	58.2	1,375	1,049	450	2.47	2.99
Red Hook village.....	891	481	42.4	355	40.3	77	55.8	410	331	162	2.20	2.90
Tivoli village.....	481	228	46.1	164	40.2	51	62.7	253	167	53	2.32	2.98
Rhinebeck town.....	3,158	1,768	36.9	1,454	34.3	231	53.2	1,390	1,161	532	2.12	2.80
Rhinebeck village.....	1,284	603	38.6	469	33.9	101	59.4	681	595	290	1.92	2.74
Rhinecliff CDP.....	192	103	36.9	82	37.8	13	38.5	89	65	19	2.11	2.73
Stanford town.....	1,496	998	38.0	821	34.6	112	52.7	498	407	120	2.38	2.88
Union Vale town.....	1,708	1,337	47.0	1,169	46.8	104	50.0	371	322	192	2.83	3.25
Wappinger town.....	10,318	7,095	44.2	5,533	43.2	1,090	49.2	3,223	2,576	797	2.61	3.15
Brinckerhoff CDP (part).....	45	42	38.1	36	38.9	4	0.0	3	3	2	3.13	3.24
Myers Corner CDP.....	2,305	1,931	41.8	1,648	43.4	213	33.3	374	308	153	2.93	3.24
Wappingers Falls village (part).....	1,844	1,083	49.1	703	47.2	257	55.6	761	646	253	2.43	3.16
Washington town.....	1,956	1,262	40.1	980	36.6	196	54.6	694	599	245	2.33	2.89
Millbrook village.....	691	387	43.9	279	38.4	85	61.2	304	277	133	2.09	2.81
Erie County.....	383,164	230,009	42.9	161,163	38.5	52,517	55.6	153,155	126,568	49,068	2.32	2.99
Alden town.....	3,347	2,436	38.2	1,985	35.8	312	52.6	911	769	331	2.53	2.97
Alden village.....	1,089	704	42.3	510	37.3	149	59.7	385	340	137	2.38	2.97
Town Line CDP (part).....	824	654	34.3	566	32.3	61	50.8	170	132	74	2.64	2.95
Amherst town.....	48,894	29,840	42.6	24,161	40.7	4,335	53.0	19,054	15,385	7,494	2.33	2.98
Egbertsville CDP.....	6,377	3,955	46.3	2,870	42.2	884	60.2	2,422	1,881	678	2.33	2.91
University at Buffalo CDP.....	40	14	50.0	12	50.0	2	50.0	26	4	0	2.40	2.71
Williamsville village (part).....	2,525	1,248	41.8	927	39.9	251	49.8	1,277	1,120	542	2.01	2.87
Aurora town.....	5,493	3,725	43.2	3,133	41.3	421	56.3	1,768	1,523	683	2.44	3.01
Billington Heights CDP (part).....	317	200	35.5	174	35.1	14	21.4	117	109	67	2.32	3.01
East Aurora village.....	2,521	1,602	48.6	1,280	46.3	257	59.5	919	804	324	2.34	2.99
Boston town.....	3,221	2,308	40.6	1,930	38.2	259	54.1	913	745	303	2.49	2.95
North Boston CDP.....	1,073	742	36.5	614	33.7	88	54.5	331	284	122	2.35	2.85
Brant town.....	817	547	37.8	428	36.2	66	37.9	270	208	79	2.51	3.02
Farnham village.....	141	93	46.2	65	40.0	15	53.3	48	36	15	2.60	3.11
Buffalo city.....	112,536	57,186	48.6	26,444	38.7	24,730	60.3	55,350	44,695	12,200	2.24	3.07
Cattaraugus Reservation.....	673	421	51.8	193	42.0	170	57.1	252	214	69	2.72	3.42
Cheektowaga town.....	39,325	23,477	37.8	16,454	33.3	5,210	50.1	15,848	13,219	6,055	2.22	2.84
Cheektowaga CDP.....	33,555	19,938	38.1	13,958	33.3	4,453	51.3	13,617	11,329	5,207	2.21	2.84
Depew village (part).....	4,087	2,599	34.7	1,893	32.7	511	40.5	1,488	1,253	590	2.28	2.84
Sloan village.....	1,674	936	41.0	599	36.9	246	49.2	738	633	255	2.19	2.90
Williamsville village (part).....	9	4	25.0	4	25.0	0	(X)	5	4	3	2.00	3.00
Clarence town.....	11,282	8,423	47.5	7,357	46.8	744	53.6	2,859	2,492	1,373	2.68	3.18
Clarence CDP.....	1,025	632	39.6	540	37.4	59	52.5	393	354	235	2.25	2.92
Clarence Center CDP.....	780	632	55.1	540	55.2	71	50.7	148	132	80	2.89	3.28
Harris Hill CDP.....	2,252	1,546	42.2	1,316	40.5	176	51.7	706	603	316	2.44	3.00
Colden town.....	1,304	931	38.8	811	37.2	77	54.5	373	297	118	2.50	2.97
Collins town.....	1,645	1,068	39.8	834	34.8	160	55.6	577	491	204	2.40	2.94
Gowanda village (part).....	382	190	45.8	125	34.4	52	61.5	192	173	71	2.08	2.87
Concord town.....	3,403	2,276	41.3	1,749	36.4	345	58.6	1,127	959	401	2.43	2.97
Springville village.....	1,720	1,056	47.1	729	39.4	225	67.1	664	569	267	2.37	3.02
Eden town.....	2,951	2,132	40.1	1,754	37.8	258	47.7	819	659	286	2.58	3.03
Eden CDP.....	1,294	957	43.4	781	41.1	123	52.0	337	281	117	2.66	3.12
Elma town.....	4,460	3,354	35.8	2,877	34.1	316	44.9	1,106	941	449	2.53	2.94
Billington Heights CDP (part).....	366	280	35.4	247	32.4	22	59.1	86	74	37	2.57	2.94
Elma Center CDP.....	1,042	779	33.6	676	32.7	71	31.0	263	229	123	2.46	2.88
Evans town.....	6,669	4,438	38.7	3,372	34.8	736	51.9	2,231	1,816	733	2.43	2.96
Angola village.....	825	576	46.4	404	40.6	130	64.6	249	206	115	2.55	3.05
Angola on the Lake CDP.....	737	448	33.7	316	32.0	95	38.9	289	246	98	2.26	2.87
Lake Erie Beach CDP.....	1,615	1,053	38.0	787	34.4	180	45.6	562	438	135	2.39	2.90
Grand Island town.....	7,936	5,691	41.7	4,746	39.6	655	53.4	2,245	1,837	741	2.55	3.03
Grandyle Village CDP.....	1,837	1,328	42.5	1,026	38.8	225	57.8	509	413	155	2.52	2.97
Hamburg town.....	23,447	15,387	42.8	11,917	40.3	2,554	53.3	8,060	6,818	2,883	2.40	2.98

Table 7.
Households and Families: 2010—Con.

[For information on confidentiality protection, nonsampling error, and definitions, see Selected Appendixes at <www.census.gov/prod/cen2010/cph-1-a.pdf>]

State County County Subdivision Place	Total households	Family households						Nonfamily households			Average size	
		Total		Husband-wife family		Female householder, no husband present		Total	Householder living alone		House- holds	Families
		Number	Percent with own children under 18 years	Number	Percent with own children under 18 years	Number	Percent with own children under 18 years		Total	65 years and over		
Erie County—Con.												
Hamburg town—Con.												
Blasdell village.....	1,164	624	47.3	378	43.7	181	59.7	540	470	167	2.19	2.98
Hamburg village.....	3,935	2,506	46.2	1,959	43.4	420	56.9	1,429	1,249	561	2.36	3.02
Wanakah CDP.....	1,326	941	35.4	729	33.6	153	39.9	385	323	143	2.41	2.86
Holland town.....	1,369	965	40.5	801	37.2	109	56.0	404	335	107	2.48	2.94
Holland CDP.....	513	336	44.6	258	38.8	59	64.4	177	154	56	2.34	2.90
Lackawanna city.....	8,242	4,329	41.6	2,550	34.7	1,354	55.2	3,913	3,428	1,285	2.17	3.00
Lancaster town.....	16,559	11,122	44.7	9,022	43.8	1,477	49.1	5,437	4,556	1,848	2.47	3.06
Depew village (part).....	2,604	1,548	39.8	1,062	36.6	338	48.5	1,056	862	273	2.27	2.89
Lancaster village.....	4,551	2,696	42.1	1,960	38.2	537	52.9	1,855	1,566	627	2.24	2.91
Town Line CDP (part).....	77	57	40.4	49	38.8	5	40.0	20	19	7	2.52	2.98
Marilla town.....	2,069	1,555	38.8	1,302	38.2	164	43.3	514	439	203	2.57	2.99
Newstead town.....	3,597	2,371	38.8	1,935	36.5	308	49.7	1,226	1,021	462	2.39	2.96
Akron village.....	1,293	771	42.0	562	36.1	155	58.1	522	444	200	2.21	2.86
North Collins town.....	1,368	963	41.0	771	38.5	132	52.3	405	333	127	2.56	3.06
North Collins village.....	486	315	47.3	227	46.3	64	53.1	171	146	56	2.51	3.15
Orchard Park town.....	11,398	7,955	43.6	6,758	42.3	836	51.8	3,443	2,962	1,497	2.51	3.04
Orchard Park village.....	1,384	880	45.7	711	42.3	122	61.5	504	429	165	2.34	2.99
Sardinia town.....	1,081	774	38.2	654	35.3	74	51.4	307	231	87	2.53	2.96
Tonawanda city.....	6,749	3,948	38.6	2,808	33.8	819	52.9	2,801	2,361	910	2.24	2.90
Tonawanda town.....	32,951	19,307	38.9	14,193	35.2	3,835	50.5	13,644	11,506	5,074	2.21	2.88
Kenmore village.....	7,036	3,971	44.1	2,794	39.4	913	55.8	3,065	2,597	957	2.19	2.90
Tonawanda CDP.....	25,915	15,336	37.6	11,399	34.2	2,922	48.9	10,579	8,909	4,117	2.22	2.87
Tonawanda Reservation.....	9	7	71.4	3	66.7	4	75.0	2	1	1	3.78	4.43
Wales town.....	1,218	850	37.9	714	35.3	86	58.1	368	302	130	2.47	2.95
West Seneca town.....	19,151	12,223	37.9	9,507	35.6	1,971	47.0	6,928	6,025	2,935	2.31	2.92
West Seneca CDP.....	19,151	12,223	37.9	9,507	35.6	1,971	47.0	6,928	6,025	2,935	2.31	2.92
Essex County.....	16,262	10,026	38.1	7,869	32.6	1,386	56.1	6,236	5,026	2,234	2.26	2.80
Chesterfield town.....	1,024	717	37.9	569	31.5	91	59.3	307	238	108	2.38	2.76
Keeseville village (part).....	333	236	44.5	173	35.3	43	69.8	97	75	32	2.47	2.86
Crown Point town.....	828	569	36.4	457	33.5	62	50.0	259	215	102	2.43	2.85
Elizabethtown town.....	510	297	34.3	233	28.8	46	58.7	213	176	84	2.08	2.61
Elizabethtown CDP.....	331	178	34.3	130	26.9	36	58.3	153	129	62	1.97	2.55
Essex town.....	311	182	31.9	153	29.4	19	36.8	129	103	48	2.16	2.72
Jay town.....	1,064	699	36.2	582	33.5	75	49.3	365	277	124	2.34	2.81
Keene town.....	526	310	33.5	259	31.3	41	43.9	216	179	86	2.10	2.71
Lewis town.....	541	375	36.5	300	32.0	49	44.9	166	123	33	2.42	2.82
Minerva town.....	343	234	34.6	183	28.4	34	55.9	109	88	44	2.34	2.75
Moriah town.....	1,975	1,253	42.2	907	35.1	229	58.1	722	585	253	2.35	2.87
Mineville CDP.....	488	301	44.2	200	32.0	61	63.9	187	149	68	2.33	2.81
Port Henry village.....	534	296	43.2	205	34.6	70	62.9	238	192	71	2.22	2.90
Witherbee CDP.....	136	93	49.5	56	46.4	24	50.0	43	39	19	2.55	3.00
Newcomb town.....	207	117	30.8	99	25.3	10	60.0	90	76	44	2.08	2.69
North Elba town.....	3,331	1,730	39.5	1,334	33.7	265	56.2	1,601	1,304	505	2.05	2.75
Lake Placid village.....	1,281	552	43.3	394	36.8	113	54.9	729	608	196	1.91	2.77
Saranac Lake village (part).....	705	286	37.8	207	32.4	55	49.1	419	347	168	1.84	2.69
North Hudson town.....	101	73	30.1	63	30.2	5	40.0	28	22	13	2.38	2.75
St. Armand town.....	657	425	44.9	341	39.3	54	64.8	232	185	76	2.36	2.89
Saranac Lake village (part).....	64	40	42.5	33	36.4	2	50.0	24	17	10	2.22	2.68
Schroon town.....	755	460	33.9	387	32.0	44	43.2	295	244	121	2.19	2.74
Schroon Lake CDP.....	392	219	35.6	181	33.1	25	48.0	173	143	78	2.13	2.78
Ticonderoga town.....	2,097	1,317	39.6	963	31.2	229	61.6	780	641	333	2.34	2.89
Ticonderoga CDP.....	1,391	859	43.0	596	33.2	177	64.4	532	433	224	2.34	2.89
Westport town.....	582	344	37.2	278	32.0	45	57.8	238	199	100	2.23	2.88
Westport CDP.....	240	121	43.0	88	37.5	29	51.7	119	103	55	2.13	2.98
Willsboro town.....	869	570	33.3	455	28.1	67	52.2	299	228	117	2.32	2.75
Willsboro CDP.....	328	197	37.1	157	31.2	24	58.3	131	104	49	2.30	2.86
Wilmington town.....	541	354	42.7	306	37.3	21	76.2	187	143	43	2.31	2.81
Wilmington CDP.....	408	268	42.5	233	36.9	17	70.6	140	108	26	2.29	2.78
Franklin County.....	19,054	12,065	43.2	8,604	35.8	2,236	62.3	6,989	5,656	2,159	2.37	2.91
Bangor town.....	861	619	41.0	471	36.7	81	51.9	242	193	74	2.58	2.98
Bellmont town.....	627	411	37.5	335	32.2	46	58.7	216	170	66	2.29	2.76
Bombay town.....	489	345	49.0	231	40.7	77	67.5	144	120	54	2.76	3.22
Brandon town.....	222	155	38.1	126	32.5	12	58.3	67	50	17	2.60	2.95
Brighton town.....	332	218	40.8	171	35.7	28	57.1	114	79	20	2.32	2.77
Paul Smiths CDP.....	4	2	0.0	1	0.0	1	0.0	2	2	0	1.50	2.00
Burke town.....	548	382	49.0	287	43.2	55	72.7	166	125	47	2.67	3.12
Burke village.....	82	54	68.5	31	54.8	17	94.1	28	24	12	2.57	3.04
Chateaugay town.....	793	542	45.6	403	39.5	94	62.8	251	202	101	2.43	2.86
Chateaugay village.....	354	219	47.9	142	36.6	57	70.2	135	110	65	2.32	2.85
Constable town.....	615	441	40.1	339	35.7	63	60.3	174	141	51	2.52	2.91
Dickinson town.....	337	229	35.8	177	27.1	27	63.0	108	83	34	2.44	2.89
Duane town.....	93	53	15.1	45	15.6	3	33.3	40	30	12	1.87	2.28
Fort Covington town.....	666	464	42.0	347	34.0	74	60.8	202	163	75	2.52	2.93
Fort Covington Hamlet CDP (part).....	514	351	41.6	266	33.1	55	60.0	163	134	63	2.51	2.97
Franklin town.....	508	325	36.3	262	34.0	42	47.6	183	149	57	2.24	2.75
Harrietstown town.....	2,626	1,374	44.0	984	35.8	262	67.9	1,252	998	282	2.11	2.79
Saranac Lake village (part).....	1,858	843	48.6	547	37.5	208	72.1	1,015	807	230	2.02	2.83

Table 7.
Households and Families: 2010—Con.

[For information on confidentiality protection, nonsampling error, and definitions, see Selected Appendixes at <www.census.gov/prod/cen2010/cph-1-a.pdf>]

State County County Subdivision Place	Total households	Family households						Nonfamily households			Average size	
		Total		Husband-wife family		Female householder, no husband present		Total	Householder living alone		House- holds	Families
		Number	Percent with own children under 18 years	Number	Percent with own children under 18 years	Number	Percent with own children under 18 years		Total	65 years and over		
Franklin County—Con.												
Malone town.....	4,246	2,599	44.2	1,792	35.5	579	64.6	1,647	1,381	563	2.31	2.89
Malone village.....	2,570	1,432	46.5	884	35.5	421	64.4	1,138	973	397	2.21	2.87
Moira town.....	1,200	781	44.8	579	37.8	136	61.8	419	326	134	2.45	2.96
Brushton village.....	212	118	48.3	81	38.3	28	67.9	94	75	31	2.24	2.89
St. Regis Mohawk Reservation.....	1,158	818	50.2	398	44.2	260	55.4	340	307	113	2.79	3.29
Santa Clara town.....	151	95	36.8	85	34.1	4	75.0	56	45	18	2.27	2.81
Tupper Lake town.....	2,401	1,443	42.5	1,002	33.8	287	62.4	958	765	303	2.25	2.80
Tupper Lake village.....	1,638	919	47.9	580	37.1	221	67.0	719	571	231	2.22	2.83
Waverly town.....	443	272	39.7	199	33.2	37	64.9	171	139	54	2.31	2.86
St. Regis Falls CDP.....	199	115	47.8	81	43.2	22	68.2	84	67	23	2.33	2.97
Westville town.....	738	499	39.5	371	32.9	69	62.3	239	190	84	2.46	2.89
Fort Covington Hamlet CDP (part).....	7	5	40.0	4	25.0	0	(X)	2	1	0	2.29	2.40
Fulton County.....	22,554	14,432	41.7	10,178	34.1	2,811	59.0	8,122	6,354	2,715	2.40	2.89
Bleecker town.....	240	165	25.5	135	20.7	14	28.6	75	58	18	2.22	2.58
Broadalbin town.....	2,110	1,431	43.4	1,089	37.4	226	62.4	679	533	212	2.49	2.97
Broadalbin village (part).....	545	368	46.7	261	39.5	75	64.0	177	146	68	2.40	2.88
Caroga town.....	526	334	35.3	256	27.7	38	60.5	192	149	63	2.29	2.76
Caroga Lake CDP.....	236	139	30.9	102	21.6	18	61.1	97	71	28	2.19	2.71
Ephratah town.....	655	455	36.3	354	29.4	54	51.9	200	146	64	2.53	2.90
Gloversville city.....	6,486	3,763	48.3	2,164	35.9	1,130	64.8	2,723	2,140	844	2.37	2.96
Johnstown city.....	3,686	2,160	46.5	1,432	38.7	511	62.6	1,526	1,241	580	2.28	2.88
Johnstown town.....	2,596	1,836	34.8	1,475	32.2	215	39.1	760	541	244	2.49	2.83
Mayfield town.....	2,669	1,815	36.5	1,376	30.8	273	52.0	854	643	293	2.42	2.83
Broadalbin village (part).....	7	4	75.0	4	75.0	0	(X)	3	3	2	2.57	3.75
Mayfield village.....	321	230	43.0	155	39.4	47	48.9	91	62	20	2.59	2.92
Northampton town.....	1,151	761	36.0	596	30.0	111	62.2	390	321	160	2.31	2.78
Northville village.....	477	298	40.9	225	32.0	57	71.9	179	153	76	2.29	2.85
Oppenheim town.....	730	526	38.6	398	33.4	72	50.0	204	156	58	2.58	2.97
Dolgeville village (part).....	57	36	47.2	27	37.0	9	77.8	21	16	11	2.30	2.89
Perth town.....	1,461	1,015	39.5	773	36.7	148	45.3	446	365	159	2.45	2.91
Stratford town.....	244	171	37.4	130	30.0	19	63.2	73	61	20	2.45	2.85
Genesee County.....	23,728	15,791	41.5	11,947	36.8	2,635	58.1	7,937	6,462	2,738	2.45	2.97
Alabama town.....	712	528	40.3	432	37.0	58	50.0	184	145	67	2.63	3.02
Alexander town.....	939	693	46.5	545	42.0	85	61.2	246	193	102	2.70	3.13
Alexander village.....	178	132	63.6	104	58.7	19	73.7	46	37	21	2.86	3.36
Attica village (part).....	40	35	85.7	19	73.7	14	100.0	5	5	1	3.20	3.37
Batavia city.....	6,644	3,710	45.3	2,384	36.0	993	65.8	2,934	2,444	1,091	2.22	2.90
Batavia town.....	2,434	1,632	35.4	1,277	32.0	251	48.2	802	648	269	2.39	2.87
Bergen town.....	1,207	862	40.4	702	38.7	109	53.2	345	271	116	2.58	3.05
Bergen village.....	446	311	46.3	235	47.2	56	48.2	135	105	35	2.64	3.15
Bethany town.....	674	488	37.9	389	37.3	60	41.7	186	135	50	2.62	2.98
Byron town.....	917	662	40.0	536	35.3	83	66.3	255	205	56	2.58	3.01
Darien town.....	1,183	903	37.8	752	37.0	84	46.4	280	228	74	2.65	3.02
Corfu village (part).....	0	0	(X)	0	(X)	0	(X)	0	0	0	0.00	0.00
Elba town.....	858	666	42.0	548	40.5	70	50.0	192	156	69	2.76	3.09
Elba village.....	253	189	43.9	152	41.4	21	52.4	64	56	25	2.67	3.11
Le Roy town.....	3,108	2,019	45.9	1,506	40.3	352	61.1	1,089	870	351	2.42	2.95
Le Roy village.....	1,849	1,094	49.6	744	40.9	237	67.9	755	627	244	2.30	2.94
Oakfield town.....	1,193	862	43.4	668	39.8	125	60.0	331	269	124	2.70	3.15
Oakfield village.....	650	466	49.8	346	46.0	78	61.5	184	149	56	2.74	3.22
Pavilion town.....	945	707	41.2	581	38.9	74	47.3	238	191	79	2.64	3.03
Pavilion CDP.....	254	176	40.9	140	37.9	24	58.3	78	60	22	2.54	3.08
Pembroke town.....	1,717	1,237	37.7	994	34.4	170	54.1	480	401	159	2.50	2.93
Corfu village (part).....	306	194	42.3	144	39.6	39	59.0	112	95	34	2.32	2.91
Stafford town.....	1,013	719	34.6	600	31.7	80	46.3	294	233	83	2.42	2.84
Tonawanda Reservation.....	184	103	32.0	33	24.2	41	24.4	81	73	48	2.63	3.64
Greene County.....	19,823	12,302	38.8	9,227	34.3	2,097	52.4	7,521	6,092	2,521	2.31	2.88
Ashland town.....	338	219	39.3	181	34.3	22	63.6	119	103	46	2.32	2.86
Athens town.....	1,749	1,105	36.1	857	30.9	163	52.1	644	512	230	2.33	2.87
Athens village.....	734	436	39.0	319	32.3	81	60.5	298	239	124	2.26	2.86
Cairo town.....	2,817	1,800	38.8	1,338	33.5	323	52.6	1,017	835	382	2.35	2.87
Cairo CDP.....	618	352	42.6	223	35.4	95	57.9	266	223	103	2.24	2.86
Catskill town.....	5,081	2,933	41.3	2,002	35.6	669	54.6	2,148	1,704	649	2.26	2.89
Catskill village.....	1,744	976	46.6	571	39.8	323	57.6	768	589	186	2.30	2.98
Jefferson Heights CDP.....	412	227	38.8	170	34.1	41	51.2	185	158	91	2.11	2.80
Leeds CDP.....	184	88	46.6	48	39.6	31	61.3	96	72	27	2.05	2.75
Palenville CDP.....	447	279	40.9	216	37.5	34	38.2	168	135	53	2.32	2.87
Coxsackie town.....	2,567	1,638	44.3	1,215	41.0	287	55.1	929	764	348	2.39	2.96
Coxsackie village.....	1,220	719	46.9	501	44.3	150	52.0	501	430	226	2.30	2.98
Durham town.....	1,152	770	36.0	573	30.7	125	51.2	382	294	123	2.37	2.82
Greenville town.....	1,531	1,003	40.2	804	38.1	130	50.8	528	428	183	2.44	2.98
Greenville CDP.....	321	185	32.4	150	30.0	25	44.0	136	112	53	2.14	2.77
Halcott town.....	120	84	25.0	78	26.9	4	0.0	36	31	13	2.15	2.54
Hunter town.....	1,206	622	38.1	454	31.5	116	53.4	584	474	162	2.07	2.75
Hunter village.....	255	125	33.6	84	26.2	28	46.4	130	111	40	1.97	2.66
Tannersville village.....	258	126	35.7	91	31.9	25	52.0	132	103	29	2.07	2.82
Jewett town.....	458	280	27.9	239	21.8	27	66.7	178	150	55	2.08	2.62

Table 7.
Households and Families: 2010—Con.

[For information on confidentiality protection, nonsampling error, and definitions, see Selected Appendixes at <www.census.gov/prod/cen2010/cph-1-a.pdf>]

State County County Subdivision Place	Total households	Family households						Nonfamily households			Average size	
		Total		Husband-wife family		Female householder, no husband present		Total	Householder living alone		House- holds	Families
		Number	Percent with own children under 18 years	Number	Percent with own children under 18 years	Number	Percent with own children under 18 years		Total	65 years and over		
Greene County—Con.												
Lexington town.....	388	215	26.5	177	25.4	30	23.3	173	148	77	2.07	2.76
New Baltimore town.....	1,342	970	35.5	789	32.7	117	44.4	372	307	106	2.51	2.93
Prattsville town.....	301	194	38.7	138	34.1	33	45.5	107	85	42	2.33	2.80
Prattsville CDP.....	152	93	44.1	61	41.0	21	52.4	59	44	23	2.34	2.85
Windham town.....	773	469	34.8	382	34.3	51	43.1	304	257	105	2.20	2.82
Windham CDP.....	180	92	30.4	72	29.2	9	44.4	88	76	27	2.04	2.77
Hamilton County.....	2,262	1,387	29.9	1,153	25.0	154	56.5	875	739	350	2.10	2.62
Arietta town.....	134	85	34.1	68	29.4	12	41.7	49	41	19	2.27	2.84
Benson town.....	87	59	33.9	48	31.3	7	28.6	28	22	10	2.21	2.58
Hope town.....	170	124	37.1	97	30.9	18	66.7	46	38	19	2.37	2.70
Indian Lake town.....	662	396	29.3	317	23.7	53	54.7	266	240	116	2.01	2.55
Inlet town.....	158	85	35.3	74	31.1	7	85.7	73	62	28	2.11	2.86
Lake Pleasant town.....	361	220	22.7	190	19.5	20	40.0	141	119	51	2.13	2.64
Speculator village.....	149	88	20.5	75	16.0	10	40.0	61	50	26	2.09	2.59
Long Lake town.....	350	204	23.5	178	20.8	15	53.3	146	112	47	1.96	2.44
Long Lake CDP.....	268	156	28.2	138	25.4	12	58.3	112	87	38	1.95	2.45
Morehouse town.....	44	24	33.3	21	23.8	1	100.0	20	17	11	1.95	2.54
Wells town.....	296	190	35.8	160	28.8	21	76.2	106	88	49	2.21	2.71
Herkimer County.....	26,324	16,871	41.2	12,534	35.8	2,934	57.1	9,453	7,708	3,436	2.40	2.95
Columbia town.....	610	448	38.8	378	36.8	38	50.0	162	126	52	2.59	2.94
Danube town.....	408	291	35.1	225	33.3	37	24.3	117	97	31	2.55	3.00
Fairfield town.....	614	447	40.7	358	35.2	54	68.5	167	129	65	2.65	3.08
Middleville village (part).....	145	85	44.7	64	34.4	17	82.4	60	47	24	2.31	2.91
Frankfort town.....	3,078	2,097	41.0	1,577	36.1	335	57.0	981	800	384	2.48	2.97
Frankfort village.....	1,084	679	45.9	437	39.4	161	57.1	405	336	147	2.40	2.96
Ilion village (part).....	12	6	16.7	6	16.7	0	(X)	6	6	2	1.83	2.67
German Flatts town.....	5,534	3,471	44.7	2,435	37.9	750	61.1	2,063	1,682	742	2.37	2.93
Ilion village (part).....	3,310	2,056	47.0	1,422	39.6	461	63.6	1,254	1,032	455	2.38	2.97
Mohawk village.....	1,206	699	42.8	469	35.6	169	58.6	507	406	178	2.25	2.86
Herkimer town.....	4,148	2,318	40.4	1,605	33.1	533	56.5	1,830	1,506	663	2.22	2.87
Herkimer village.....	3,146	1,622	43.5	1,038	35.1	444	58.1	1,524	1,261	518	2.15	2.87
Litchfield town.....	566	436	37.8	353	35.7	46	50.0	130	98	37	2.67	3.00
Little Falls city.....	2,192	1,170	46.3	751	39.8	289	60.2	1,022	869	402	2.20	2.97
Little Falls town.....	615	451	38.8	367	36.8	49	42.9	164	131	52	2.58	2.95
Manheim town.....	1,346	904	41.4	660	35.3	163	57.7	442	358	175	2.46	2.94
Dolgeville village (part).....	886	558	42.3	378	33.9	126	61.1	328	266	139	2.32	2.84
Newport town.....	876	612	44.6	491	39.5	88	63.6	264	208	89	2.61	3.09
Middleville village (part).....	70	51	43.1	33	24.2	15	73.3	19	14	5	2.53	2.80
Newport village.....	273	157	53.5	110	47.3	36	66.7	116	91	42	2.34	3.06
Poland village (part).....	48	34	44.1	24	33.3	8	62.5	14	12	1	2.79	3.35
Norway town.....	301	207	42.5	164	40.2	23	34.8	94	81	29	2.53	3.00
Ohio town.....	423	279	34.1	221	28.1	35	54.3	144	110	35	2.37	2.82
Russia town.....	1,058	706	40.4	553	35.8	93	59.1	352	286	105	2.45	2.95
Cold Brook village.....	125	85	49.4	47	42.6	25	56.0	40	33	9	2.63	3.09
Poland village (part).....	144	103	45.6	85	41.2	15	66.7	41	35	14	2.51	3.00
Salisbury town.....	717	513	45.2	411	41.1	53	52.8	204	149	64	2.66	3.09
Schuyler town.....	1,469	903	36.7	676	32.7	151	46.4	566	466	201	2.32	2.93
Stark town.....	277	208	35.6	169	32.0	23	52.2	69	51	21	2.73	3.07
Warren town.....	390	302	37.7	242	35.1	42	54.8	88	69	32	2.79	3.16
Webb town.....	876	536	28.4	465	25.2	40	50.0	340	285	133	2.06	2.59
Old Forge CDP.....	371	208	34.6	171	31.0	22	40.9	163	141	57	2.04	2.67
Winfield town.....	826	572	42.3	433	36.7	92	62.0	254	207	124	2.52	2.99
West Winfield village.....	360	228	39.9	162	34.0	52	53.8	132	117	81	2.29	2.85
Jefferson County.....	43,451	29,633	49.4	22,194	43.8	5,386	69.2	13,818	11,123	3,846	2.53	3.03
Adams town.....	1,986	1,410	46.6	1,067	39.8	246	67.1	576	448	201	2.58	3.00
Adams village.....	739	463	52.9	326	46.3	108	68.5	276	235	122	2.40	3.02
Adams Center CDP.....	591	437	43.5	326	37.1	74	63.5	154	117	42	2.64	2.97
Alexandria town.....	1,698	1,096	40.8	838	35.4	159	62.9	602	495	192	2.39	2.92
Alexandria Bay village.....	528	252	45.2	175	37.1	47	61.7	276	231	81	2.02	2.83
Plessis CDP.....	59	43	53.5	30	50.0	11	72.7	16	13	2	2.78	3.28
Redwood CDP.....	218	165	46.1	122	42.6	28	67.9	53	47	20	2.78	3.17
Antwerp town.....	663	496	45.6	380	38.9	63	68.3	167	125	42	2.78	3.14
Antwerp village.....	253	183	44.3	127	37.0	34	64.7	70	54	22	2.71	3.10
Oxbow CDP.....	36	32	34.4	24	25.0	4	50.0	4	3	1	3.00	2.94
Brownville town.....	2,400	1,720	44.2	1,349	40.1	263	61.6	680	539	231	2.60	3.02
Brownville village.....	436	298	50.0	235	48.1	45	57.8	138	121	60	2.55	3.08
Dexter village.....	435	279	46.6	172	36.6	84	64.3	156	131	59	2.37	2.90
Glen Park village (part).....	174	126	49.2	87	41.4	29	69.0	48	34	11	2.64	2.98
Cape Vincent town.....	878	567	32.8	472	28.2	57	66.7	311	245	111	2.25	2.73
Cape Vincent village.....	348	200	36.5	161	31.7	27	70.4	148	123	53	2.09	2.72
Champion town.....	1,761	1,221	48.2	935	42.2	213	69.5	540	449	175	2.55	3.03
Great Bend CDP.....	320	222	50.5	173	46.2	32	68.8	98	79	22	2.63	3.12
West Carthage village.....	845	543	50.8	391	42.2	126	74.6	302	265	117	2.37	2.94
Clayton town.....	2,085	1,429	43.7	1,130	38.3	202	63.9	656	515	220	2.47	2.92
Clayton village.....	886	524	45.4	391	38.4	95	65.3	362	300	132	2.22	2.82
Depauville CDP.....	195	148	54.1	119	52.1	16	56.3	47	36	16	2.96	3.34
Fishers Landing CDP (part).....	1	1	0.0	1	0.0	0	(X)	0	0	0	2.00	2.00

Table 7.

Households and Families: 2010—Con.

[For information on confidentiality protection, nonsampling error, and definitions, see Selected Appendixes at <www.census.gov/prod/cen2010/cph-1-a.pdf>]

State County County Subdivision Place	Total households	Family households						Nonfamily households			Average size	
		Total		Husband-wife family		Female householder, no husband present		Total	Householder living alone		House- holds	Families
		Number	Percent with own children under 18 years	Number	Percent with own children under 18 years	Number	Percent with own children under 18 years		Total	65 years and over		
Jefferson County—Con.												
Ellisburg town.....	1,256	934	42.8	754	40.6	104	56.7	322	238	92	2.77	3.11
Belleville CDP.....	76	59	44.1	45	42.2	12	50.0	17	14	6	2.97	3.27
Ellisburg village.....	88	66	40.9	50	42.0	10	50.0	22	17	4	2.77	3.08
Mannsville village.....	134	98	50.0	76	42.1	16	68.8	36	30	8	2.64	3.05
Pierrepont Manor CDP.....	85	65	36.9	49	32.7	6	66.7	20	17	5	2.68	2.98
Henderson town.....	578	383	35.0	321	31.8	36	61.1	195	155	71	2.35	2.84
Henderson CDP.....	100	49	49.0	39	53.8	6	16.7	51	43	29	2.24	3.29
Hounsfield town.....	1,449	934	40.6	734	35.8	129	63.6	515	417	127	2.39	2.95
Sackets Harbor village.....	687	370	41.6	292	34.6	56	73.2	317	263	63	2.10	2.81
Le Ray town.....	6,362	5,091	66.9	3,970	61.9	909	87.7	1,271	1,067	197	2.89	3.26
Black River village (part).....	318	228	43.0	183	40.4	30	63.3	90	74	35	2.53	2.96
Calcium CDP.....	1,359	979	58.2	771	52.1	159	83.6	380	305	35	2.57	3.02
Evans Mills village.....	258	160	48.8	125	44.0	27	74.1	98	86	37	2.35	2.98
Fort Drum CDP.....	3,107	2,748	80.9	2,121	76.6	552	96.7	359	323	1	3.22	3.47
Lorraine town.....	383	285	40.4	231	38.5	31	51.6	98	67	24	2.71	3.06
Lorraine CDP.....	61	50	38.0	41	31.7	7	57.1	11	9	3	2.85	3.10
Lyme town.....	897	632	34.0	519	27.7	77	66.2	265	220	94	2.42	2.86
Chaumont village.....	255	158	47.5	116	41.4	34	64.7	97	79	35	2.40	3.00
Three Mile Bay CDP.....	92	64	39.1	42	26.2	12	75.0	28	26	7	2.47	2.95
Orleans town.....	1,006	778	47.0	607	42.8	115	62.6	228	176	78	2.77	3.12
Fishers Landing CDP (part).....	40	30	30.0	27	29.6	2	50.0	10	8	5	2.18	2.47
La Fargeville CDP.....	229	166	50.0	119	45.4	33	60.6	63	53	25	2.66	3.11
Thousand Island Park CDP.....	17	14	0.0	13	0.0	0	(X)	3	3	3	1.82	2.00
Pamelia town.....	1,191	871	43.2	689	40.2	116	52.6	320	250	68	2.63	3.02
Glen Park village (part).....	17	10	40.0	8	25.0	1	100.0	7	6	0	2.47	3.20
Pamelia Center CDP.....	103	84	44.0	66	42.4	13	53.8	19	17	5	2.56	2.83
Philadelphia town.....	748	535	54.0	381	45.9	108	71.3	213	179	65	2.60	3.06
Philadelphia village.....	493	337	58.8	227	49.8	80	78.8	156	133	49	2.54	3.07
Rodman town.....	419	325	46.5	282	44.7	23	47.8	94	69	24	2.81	3.13
Rodman CDP.....	57	41	46.3	32	46.9	7	42.9	16	13	8	2.68	3.05
Rutland town.....	1,172	868	41.4	673	37.0	140	60.0	304	226	65	2.61	2.97
Black River village (part).....	231	149	47.0	105	38.1	36	69.4	82	64	17	2.35	2.87
Felts Mills CDP.....	136	100	43.0	75	44.0	21	47.6	36	31	11	2.74	3.20
Theresa town.....	1,079	795	46.4	600	41.7	104	69.2	284	216	79	2.69	3.05
Theresa village.....	327	232	49.6	171	43.3	36	77.8	95	76	24	2.64	3.09
Watertown city.....	11,409	6,450	51.3	4,139	43.3	1,815	68.1	4,959	4,036	1,324	2.29	2.97
Watertown town.....	1,533	1,108	40.6	926	39.1	106	45.3	425	336	128	2.55	2.97
Wilna town.....	2,406	1,638	49.5	1,139	42.8	367	68.9	768	635	232	2.50	3.00
Carthage village.....	1,474	953	56.8	632	49.2	253	73.5	521	440	159	2.44	3.01
Deferiet village.....	126	87	43.7	58	37.9	20	65.0	39	34	12	2.33	2.74
Herrings village.....	33	27	29.6	23	26.1	3	66.7	6	5	1	2.73	3.07
Natural Bridge CDP.....	139	100	42.0	68	29.4	21	71.4	39	32	10	2.63	3.05
Worth town.....	92	67	31.3	58	27.6	3	100.0	25	20	6	2.51	2.93
Kings County.....	916,856	573,363	46.0	333,127	46.9	188,278	47.7	343,493	266,236	88,520	2.69	3.41
Brooklyn borough.....	916,856	573,363	46.0	333,127	46.9	188,278	47.7	343,493	266,236	88,520	2.69	3.41
New York city (part).....	916,856	573,363	46.0	333,127	46.9	188,278	47.7	343,493	266,236	88,520	2.69	3.41
Lewis County.....	10,514	7,346	42.3	5,879	37.9	889	58.9	3,168	2,576	1,139	2.55	3.01
Croghan town.....	1,172	849	41.6	698	37.8	89	55.1	323	259	117	2.64	3.07
Croghan village (part).....	163	87	40.2	62	30.6	14	71.4	76	69	38	2.10	2.83
Denmark town.....	1,040	766	47.9	634	44.3	74	66.2	274	217	88	2.73	3.16
Castorland village.....	127	88	51.1	71	46.5	10	70.0	39	36	23	2.57	3.16
Copenhagen village.....	320	202	53.5	155	48.4	30	76.7	118	89	35	2.50	3.14
Diana town.....	682	475	38.3	375	33.3	64	62.5	207	158	77	2.51	2.92
Harrisville village.....	255	168	41.7	121	35.5	31	61.3	87	73	36	2.46	2.99
Greig town.....	511	354	31.6	287	27.2	35	37.1	157	133	53	2.35	2.75
Harrisburg town.....	160	118	39.0	102	38.2	6	16.7	42	34	9	2.73	3.16
Lewis town.....	329	232	44.8	179	40.2	29	51.7	97	78	30	2.60	3.03
Leyden town.....	707	474	42.8	359	36.8	64	60.9	233	188	74	2.51	3.04
Port Leyden village (part).....	192	117	52.1	76	38.2	29	75.9	75	60	26	2.45	3.06
Lowville town.....	1,968	1,250	45.4	969	40.6	210	63.3	718	622	322	2.42	3.05
Lowville village.....	1,485	905	46.5	669	40.2	180	66.7	580	503	241	2.30	2.94
Lyonsdale town.....	488	328	43.0	253	35.6	42	61.9	160	119	59	2.51	2.98
Lyons Falls village (part).....	24	15	46.7	12	33.3	2	100.0	9	7	3	2.29	2.80
Port Leyden village (part).....	79	50	54.0	35	42.9	6	100.0	29	25	19	2.41	3.04
Martinsburg town.....	518	372	42.2	291	38.5	48	62.5	146	110	40	2.67	3.05
Montague town.....	28	21	47.6	18	50.0	2	50.0	7	4	1	2.79	3.10
New Bremen town.....	1,012	774	42.5	662	39.4	63	60.3	238	195	87	2.67	3.05
Croghan village (part).....	125	82	37.8	70	32.9	11	72.7	43	38	18	2.21	2.74
Osceola town.....	103	60	35.0	50	34.0	7	42.9	43	32	11	2.22	2.80
Pinckney town.....	137	88	37.5	69	29.0	10	70.0	49	36	9	2.40	2.81
Turin town.....	298	213	40.4	165	36.4	31	54.8	85	68	34	2.53	2.91
Turin village.....	100	62	35.5	44	31.8	14	50.0	38	32	16	2.32	2.82
Watson town.....	741	548	40.1	447	36.2	54	48.1	193	159	54	2.54	2.93
West Turin town.....	620	424	41.3	321	35.5	61	60.7	196	164	74	2.46	2.93
Constableville village.....	107	62	43.5	42	33.3	11	72.7	45	36	17	2.26	2.85
Lyons Falls village (part).....	210	139	45.3	93	36.6	29	58.6	71	59	34	2.43	2.93

Table 7.

Households and Families: 2010—Con.

[For information on confidentiality protection, nonsampling error, and definitions, see Selected Appendixes at <www.census.gov/prod/cen2010/cph-1-a.pdf>]

State County County Subdivision Place	Total households	Family households						Nonfamily households			Average size	
		Total		Husband-wife family		Female householder, no husband present		Total	Householder living alone		House- holds	Families
		Number	Percent with own children under 18 years	Number	Percent with own children under 18 years	Number	Percent with own children under 18 years		Total	65 years and over		
Livingston County.....	24,409	15,943	41.6	12,255	36.7	2,531	58.1	8,466	6,409	2,519	2.44	2.92
Avon town.....	2,983	1,932	42.0	1,511	39.4	290	53.1	1,051	840	319	2.38	2.92
Avon village.....	1,442	886	43.8	662	41.2	156	53.2	556	449	196	2.31	2.90
East Avon CDP.....	238	165	50.3	124	51.6	34	50.0	73	53	11	2.55	3.01
South Lima CDP (part).....	15	14	42.9	13	38.5	0	(X)	1	1	0	2.47	2.43
Caledonia town.....	1,710	1,181	39.9	910	35.4	188	59.0	529	410	165	2.48	2.94
Caledonia village.....	915	603	44.4	434	38.9	121	62.8	312	253	111	2.40	2.92
Conesus town.....	991	700	39.0	591	37.2	65	47.7	291	223	67	2.48	2.92
Conesus Hamlet CDP.....	114	79	49.4	61	49.2	14	57.1	35	32	9	2.70	3.29
Conesus Lake CDP (part).....	239	142	26.1	126	24.6	10	30.0	97	72	21	2.07	2.58
Geneseo town.....	3,017	1,470	41.2	1,145	36.1	243	61.3	1,547	940	453	2.41	2.89
Conesus Lake CDP (part).....	242	154	24.7	140	23.6	11	36.4	88	60	23	2.16	2.54
Geneseo village.....	1,928	807	46.0	573	39.8	184	63.0	1,121	588	232	2.50	2.91
Groveland town.....	612	407	36.6	334	31.7	49	59.2	205	155	49	2.42	2.90
Conesus Lake CDP (part).....	124	60	28.3	51	19.6	5	80.0	64	52	11	1.85	2.43
Groveland Station CDP (part).....	80	58	48.3	42	40.5	12	75.0	22	18	6	2.71	3.16
Leicester town.....	908	630	37.8	481	33.3	96	53.1	278	209	71	2.42	2.82
Cuylerville CDP.....	128	87	35.6	64	31.3	13	53.8	41	33	13	2.32	2.69
Leicester village.....	193	133	43.6	102	38.2	22	63.6	60	46	14	2.42	2.88
Lima town.....	1,671	1,153	43.5	940	41.2	149	55.0	518	418	171	2.48	2.99
Lima village.....	795	541	47.0	431	44.3	82	61.0	254	216	83	2.49	3.06
South Lima CDP (part).....	48	35	40.0	25	32.0	6	50.0	13	9	1	2.54	2.86
Livonia town.....	3,060	2,178	45.8	1,681	42.0	338	57.7	882	678	227	2.53	2.96
Conesus Lake CDP (part).....	612	401	30.7	311	25.1	59	49.2	211	163	57	2.19	2.63
Hemlock CDP.....	209	157	47.1	117	41.9	24	50.0	52	42	12	2.67	3.03
Lakeville CDP.....	307	197	54.3	113	41.6	62	67.7	110	85	26	2.44	2.89
Livonia village.....	573	365	52.9	259	52.1	70	54.3	208	172	65	2.46	3.08
Livonia Center CDP.....	168	114	50.9	89	46.1	20	60.0	54	40	9	2.45	2.93
South Lima CDP (part).....	27	24	58.3	22	54.5	2	100.0	3	2	0	3.00	3.21
Mount Morris town.....	1,795	1,076	42.7	730	33.2	243	62.1	719	594	199	2.33	2.90
Mount Morris village.....	1,295	730	47.3	453	36.4	202	63.9	565	463	160	2.30	2.92
Tuscarora CDP.....	29	21	28.6	17	29.4	0	(X)	8	8	1	2.55	2.81
North Dansville town.....	2,372	1,468	42.0	1,024	32.4	327	65.4	904	763	325	2.30	2.88
Cumminsville CDP.....	90	50	32.0	38	31.6	10	30.0	40	36	24	2.03	2.74
Dansville village (part).....	1,986	1,225	44.7	826	34.1	298	68.1	761	644	257	2.34	2.94
Woodsville CDP (part).....	0	0	(X)	0	(X)	0	(X)	0	0	0	0.00	0.00
Nunda town.....	1,229	831	43.2	619	36.2	144	57.6	398	310	150	2.45	2.91
Dalton CDP (part).....	128	83	42.2	57	35.1	15	40.0	45	34	16	2.43	2.87
Nunda village.....	553	357	50.7	228	43.0	95	61.1	196	167	77	2.39	2.94
Ossian town.....	299	220	39.5	178	34.8	29	58.6	79	61	28	2.64	2.98
Portage town.....	352	240	42.1	182	40.1	43	53.5	112	80	29	2.51	2.95
Dalton CDP (part).....	23	15	40.0	11	45.5	2	0.0	8	6	3	2.22	2.73
Hunt CDP.....	30	24	50.0	15	40.0	8	62.5	6	3	0	2.60	2.79
Sparta town.....	609	472	38.6	369	33.6	51	47.1	137	109	50	2.67	2.94
Dansville village (part).....	0	0	(X)	0	(X)	0	(X)	0	0	0	0.00	0.00
Groveland Station CDP (part).....	26	20	40.0	16	37.5	2	50.0	6	4	3	2.46	2.80
Scottsburg CDP.....	46	38	44.7	29	31.0	5	80.0	8	7	2	2.54	2.74
Springwater town.....	1,005	682	37.8	533	32.1	90	53.3	323	243	88	2.41	2.84
Springwater Hamlet CDP.....	218	135	54.8	84	41.7	35	74.3	83	62	18	2.48	2.98
Websters Crossing CDP.....	31	21	28.6	14	28.6	4	25.0	10	9	5	2.23	2.57
West Sparta town.....	502	350	36.6	268	30.6	56	44.6	152	113	36	2.48	2.87
Byersville CDP.....	19	15	26.7	9	11.1	4	50.0	4	4	2	2.47	2.80
Kysorville CDP.....	43	32	37.5	22	22.7	6	50.0	11	8	1	2.56	2.84
Woodsville CDP (part).....	34	25	32.0	21	33.3	4	25.0	9	9	4	2.35	2.80
York town.....	1,294	953	41.8	759	37.2	130	63.8	341	263	92	2.60	2.98
Fowlerville CDP.....	84	63	41.3	48	39.6	9	33.3	21	14	5	2.70	3.06
Greigsville CDP.....	81	50	62.0	32	59.4	14	78.6	31	27	6	2.58	3.34
Linwood CDP.....	27	24	37.5	17	35.3	5	60.0	3	3	1	2.74	2.96
Piffard CDP.....	90	63	33.3	48	25.0	12	66.7	27	24	6	2.44	2.86
Retsof CDP.....	127	94	46.8	76	42.1	13	61.5	33	28	11	2.63	3.05
Wadsworth CDP.....	77	57	40.4	43	32.6	9	77.8	20	15	9	2.47	2.79
York Hamlet CDP.....	211	164	38.4	128	28.1	24	79.2	47	39	14	2.58	2.85
Madison County.....	27,754	18,395	42.7	13,994	37.7	2,976	59.7	9,359	7,296	2,959	2.46	2.95
Brookfield town.....	973	686	42.0	529	34.8	95	64.2	287	227	94	2.62	3.01
Cazenovia town.....	2,567	1,755	44.5	1,468	41.3	212	63.2	812	661	305	2.45	2.97
Cazenovia village.....	973	518	43.8	393	38.4	93	66.7	455	377	173	2.09	2.82
DeRuyter town.....	635	440	38.6	354	33.9	57	57.9	195	153	65	2.50	2.98
DeRuyter village.....	228	147	42.2	106	35.8	29	48.3	81	65	30	2.45	2.99
Eaton town.....	1,477	913	42.7	684	38.3	155	54.8	564	413	148	2.48	3.02
Hamilton village (part).....	2	1	0.0	0	(X)	0	(X)	1	0	0	2.50	3.00
Morrisville village.....	418	197	46.7	134	41.0	46	56.5	221	138	41	2.26	2.91
Fenner town.....	669	476	41.2	383	38.4	58	50.0	193	145	42	2.58	3.01
Georgetown town.....	304	209	40.7	172	38.4	21	42.9	95	76	28	2.72	3.27
Hamilton town.....	1,891	1,033	42.8	824	38.3	151	60.3	858	586	245	2.40	2.89
Earlville village (part).....	217	137	47.4	98	37.8	33	72.7	80	58	25	2.50	3.09
Hamilton village (part).....	946	355	42.0	279	38.0	58	56.9	591	383	171	2.27	2.82
Lebanon town.....	530	366	37.2	287	34.1	43	55.8	164	134	66	2.51	2.99
Lenox town.....	3,724	2,485	43.3	1,754	36.0	508	60.8	1,239	988	471	2.44	2.93
Canastota village.....	1,963	1,271	48.3	821	40.4	323	63.5	692	568	296	2.44	2.97
Wampsville village.....	208	150	38.7	113	34.5	28	50.0	58	44	25	2.61	3.05

Table 7.
Households and Families: 2010—Con.

[For information on confidentiality protection, nonsampling error, and definitions, see Selected Appendixes at <www.census.gov/prod/cen2010/cph-1-a.pdf>]

State County County Subdivision Place	Total households	Family households						Nonfamily households			Average size	
		Total		Husband-wife family		Female householder, no husband present		Total	Householder living alone		House- holds	Families
		Number	Percent with own children under 18 years	Number	Percent with own children under 18 years	Number	Percent with own children under 18 years		Total	65 years and over		
Madison County—Con.												
Lincoln town.....	758	568	43.5	461	39.7	59	62.7	190	141	53	2.65	3.01
Madison town.....	1,261	846	37.9	668	33.5	110	55.5	415	329	137	2.37	2.85
Hamilton village (part).....	2	0	(X)	0	(X)	0	(X)	2	2	1	1.00	0.00
Madison village.....	131	74	47.3	56	41.1	14	78.6	57	48	15	2.27	2.99
Nelson town.....	805	558	39.1	464	37.3	54	55.6	247	185	51	2.45	2.88
Oneida city.....	4,739	2,814	47.2	1,909	40.1	651	62.4	1,925	1,568	578	2.34	2.98
Smithfield town.....	476	346	43.6	271	39.9	41	65.9	130	92	36	2.71	3.09
Stockbridge town.....	801	575	45.2	415	39.5	100	57.0	226	171	68	2.63	3.02
Munnsville village.....	182	124	56.5	68	48.5	35	68.6	58	42	18	2.60	3.00
Sullivan town.....	6,144	4,325	40.9	3,351	36.5	661	58.2	1,819	1,427	572	2.48	2.91
Bridgeport CDP (part).....	140	85	40.0	56	30.4	22	68.2	55	41	7	2.34	2.84
Chittenango village.....	1,993	1,380	47.5	1,038	43.0	266	62.8	613	482	193	2.51	2.97
Monroe County.....	300,422	184,253	45.2	129,638	39.8	42,319	60.7	116,169	91,638	31,406	2.39	3.01
Brighton town.....	15,904	8,610	46.7	6,983	44.3	1,225	57.9	7,294	5,697	2,204	2.16	2.89
Brighton CDP.....	15,904	8,610	46.7	6,983	44.3	1,225	57.9	7,294	5,697	2,204	2.16	2.89
Chili town.....	11,263	7,839	41.8	6,253	39.3	1,166	52.6	3,424	2,740	1,079	2.50	2.98
Clarkson town.....	2,420	1,767	48.3	1,432	46.2	232	62.5	653	538	275	2.71	3.19
Brockport village (part).....	0	0	(X)	0	(X)	0	(X)	0	0	0	0.00	0.00
Clarkson CDP (part).....	1,638	1,132	52.5	879	50.2	190	65.3	506	427	233	2.63	3.20
East Rochester town.....	2,834	1,621	48.2	986	41.6	456	58.3	1,213	959	284	2.29	2.96
East Rochester village.....	2,834	1,621	48.2	986	41.6	456	58.3	1,213	959	284	2.29	2.96
Gates town.....	11,979	7,588	38.7	5,522	35.2	1,516	49.8	4,391	3,655	1,625	2.36	2.95
Gates CDP.....	2,001	1,401	32.9	1,046	31.7	249	36.5	600	482	224	2.45	2.89
North Gates CDP.....	4,278	2,460	40.2	1,673	34.6	575	55.3	1,818	1,546	647	2.22	2.90
Greece town.....	39,407	26,073	41.5	19,488	36.9	4,880	57.2	13,334	11,049	4,819	2.41	2.96
Greece CDP.....	6,226	3,895	39.1	2,901	35.0	736	52.3	2,331	1,990	990	2.32	2.94
Hamlin town.....	3,380	2,489	43.8	1,960	38.1	339	67.0	891	682	225	2.67	3.08
Hamlin CDP.....	2,057	1,478	48.9	1,080	41.5	268	70.1	579	442	130	2.67	3.11
Henrietta town.....	15,449	9,092	41.8	7,108	40.1	1,411	51.0	6,357	3,947	1,331	2.51	3.01
Irondequoit town.....	22,554	13,840	39.9	10,086	35.9	2,886	53.1	8,714	7,340	3,255	2.26	2.88
Irondequoit CDP.....	22,554	13,840	39.9	10,086	35.9	2,886	53.1	8,714	7,340	3,255	2.26	2.88
Mendon town.....	3,457	2,590	49.1	2,242	47.3	242	62.0	867	727	308	2.64	3.10
Honeoye Falls village.....	1,184	702	51.3	505	46.1	148	66.2	482	421	196	2.25	2.96
Ogden town.....	7,396	5,457	43.9	4,435	41.4	744	54.7	1,939	1,495	523	2.62	3.05
Spencerport village.....	1,474	1,015	41.5	756	36.8	192	55.7	459	370	119	2.41	2.89
Parma town.....	5,994	4,409	42.8	3,590	39.3	548	59.9	1,585	1,309	575	2.60	3.04
Hilton village.....	2,351	1,625	48.1	1,205	42.5	311	66.2	726	630	305	2.50	3.03
Penfield town.....	14,562	10,012	44.1	8,432	42.6	1,096	53.1	4,550	3,820	1,799	2.44	2.98
Perinton town.....	18,869	13,132	44.2	11,132	41.9	1,504	58.8	5,737	4,840	2,081	2.44	2.96
Fairport village.....	2,369	1,464	43.7	1,131	38.3	257	63.0	905	757	232	2.25	2.87
Pittsford town.....	10,341	7,666	46.6	6,783	45.5	648	55.2	2,675	2,232	1,244	2.57	3.03
Pittsford village.....	610	374	45.2	290	40.7	65	60.0	236	199	69	2.20	2.83
Riga town.....	2,152	1,544	41.5	1,299	39.6	180	50.6	608	483	179	2.59	3.05
Churchville village.....	820	524	45.4	440	44.1	69	52.2	296	246	104	2.38	2.99
Rochester city.....	87,027	43,688	52.3	18,131	38.4	21,007	65.8	43,339	33,512	6,971	2.30	3.15
Rush town.....	1,361	991	35.1	874	33.9	72	40.3	370	279	102	2.46	2.86
Sweden town.....	4,919	2,627	40.4	1,988	35.3	448	57.1	2,292	1,460	406	2.36	2.93
Brockport village (part).....	2,528	1,094	41.3	735	34.4	256	56.6	1,434	858	196	2.25	2.86
Clarkson CDP (part).....	8	7	14.3	6	16.7	1	0.0	1	0	0	2.38	2.43
Webster town.....	17,152	11,912	45.0	9,878	42.5	1,513	58.8	5,240	4,350	1,948	2.47	2.99
Webster village.....	2,337	1,400	50.4	912	41.3	384	71.1	937	786	274	2.27	2.92
Wheatland town.....	2,002	1,306	38.5	1,036	34.0	206	58.7	696	524	173	2.38	2.88
Scottsville village.....	836	559	39.7	431	33.6	103	64.1	277	223	83	2.37	2.87
Montgomery County.....	20,272	12,875	42.6	8,991	35.4	2,672	61.1	7,397	6,029	2,677	2.43	2.99
Amsterdam city.....	7,861	4,527	47.8	2,597	35.9	1,430	66.8	3,334	2,766	1,184	2.34	3.01
Amsterdam town.....	2,289	1,525	30.7	1,212	27.9	204	40.2	764	628	293	2.30	2.78
Fort Johnson village.....	204	132	37.9	96	35.4	25	48.0	72	56	13	2.40	2.94
Hagaman village.....	535	359	31.8	284	29.2	50	34.0	176	147	64	2.38	2.86
Tribes Hill CDP (part).....	58	40	42.5	32	43.8	4	50.0	18	18	7	2.28	2.80
Canajoharie town.....	1,513	978	44.9	722	36.3	168	71.4	535	435	193	2.44	2.96
Ames village.....	61	37	32.4	33	30.3	2	50.0	24	17	6	2.38	2.95
Canajoharie village.....	929	567	50.6	375	39.2	133	75.2	362	306	132	2.37	2.96
Fort Plain village (part).....	2	1	0.0	1	0.0	0	(X)	1	1	1	1.50	2.00
Charleston town.....	530	374	42.0	298	38.3	43	53.5	156	113	41	2.58	2.98
Florida town.....	1,101	787	33.8	616	31.0	99	37.4	314	250	109	2.45	2.84
Glen town.....	864	634	45.3	493	42.8	91	52.7	230	176	79	2.77	3.18
Fultonville village.....	290	205	50.2	138	46.4	53	54.7	85	72	32	2.70	3.20
Minden town.....	1,685	1,082	45.8	792	38.8	198	66.2	603	494	216	2.54	3.14
Fort Plain village (part).....	946	564	49.8	371	40.2	145	69.0	382	321	146	2.44	3.12
Mohawk town.....	1,528	1,043	38.9	793	35.4	165	53.3	485	384	175	2.49	2.98
Fonda village.....	346	201	47.3	110	36.4	67	68.7	145	120	55	2.27	2.90
Tribes Hill CDP (part).....	376	248	35.1	203	33.5	30	30.0	128	104	54	2.32	2.81
Palatine town.....	1,176	804	43.0	637	40.5	96	45.8	372	298	158	2.69	3.22
Nelliston village.....	241	159	44.7	119	39.5	19	52.6	82	66	37	2.47	2.96
Palatine Bridge village.....	311	182	36.3	142	33.8	29	44.8	129	116	72	2.13	2.72
Root town.....	678	472	40.0	372	36.3	54	59.3	206	156	64	2.53	2.93
St. Johnsville town.....	1,047	649	41.3	459	33.6	124	58.1	398	329	165	2.40	2.97
St. Johnsville village.....	691	407	43.2	267	34.5	93	58.1	284	238	126	2.34	2.97

Table 7.

Households and Families: 2010—Con.

[For information on confidentiality protection, nonsampling error, and definitions, see Selected Appendixes at <www.census.gov/prod/cen2010/cph-1-a.pdf>]

State County County Subdivision Place	Total households	Family households						Nonfamily households			Average size	
		Total		Husband-wife family		Female householder, no husband present		Total	Householder living alone		House- holds	Families
		Number	Percent with own children under 18 years	Number	Percent with own children under 18 years	Number	Percent with own children under 18 years		Total	65 years and over		
Nassau County.....	448,528	340,523	44.1	269,043	45.9	52,392	39.3	108,005	90,292	45,758	2.94	3.38
Glen Cove city.....	9,764	6,579	41.4	4,693	40.8	1,372	45.0	3,185	2,575	1,187	2.69	3.22
Hempstead town.....	246,456	189,634	44.6	144,846	46.4	33,072	40.4	56,822	47,387	24,323	3.03	3.45
Atlantic Beach village.....	857	523	30.4	432	28.2	59	40.7	334	298	195	2.21	2.85
Baldwin CDP.....	7,760	6,027	46.9	4,413	48.0	1,228	45.5	1,733	1,429	685	3.09	3.49
Baldwin Harbor CDP.....	2,687	2,185	43.9	1,717	45.3	341	41.1	502	394	207	3.01	3.33
Barnum Island CDP.....	843	646	31.3	503	32.2	99	30.3	197	146	65	2.77	3.13
Bay Park CDP.....	867	617	41.3	484	42.4	100	39.0	250	205	77	2.55	3.06
Bellerose village.....	375	330	47.3	290	51.0	28	21.4	45	36	19	3.18	3.42
Bellerose Terrace CDP.....	633	544	48.7	423	53.2	84	36.9	89	71	27	3.47	3.76
Bellmore CDP.....	5,669	4,452	45.4	3,655	48.2	570	33.3	1,217	1,009	510	2.85	3.25
Cedarhurst village.....	2,242	1,629	46.7	1,338	48.7	206	36.9	613	547	303	2.94	3.57
East Atlantic Beach CDP.....	849	541	33.5	435	35.2	65	26.2	308	236	88	2.41	2.97
East Garden City CDP.....	1,212	725	19.2	608	15.1	90	43.3	487	420	202	2.08	2.58
East Meadow CDP.....	12,410	9,444	41.6	7,764	44.1	1,215	32.6	2,966	2,528	1,685	2.91	3.36
East Rockaway village.....	3,825	2,566	44.5	2,051	45.6	375	40.0	1,259	1,101	459	2.54	3.18
Elmont CDP.....	9,847	7,655	45.3	5,079	48.5	1,914	41.1	2,192	1,704	682	3.37	3.78
Floral Park village (part).....	4,839	3,589	44.5	3,022	46.8	434	33.9	1,250	1,104	528	2.79	3.33
Franklin Square CDP.....	9,941	7,569	40.9	5,951	44.3	1,201	30.6	2,372	2,008	1,149	2.92	3.38
Freeport village.....	13,279	9,614	44.5	5,933	44.0	2,700	46.4	3,665	2,945	1,131	3.18	3.65
Garden City village (part).....	7,366	5,833	47.6	5,186	49.6	473	33.2	1,533	1,425	896	2.87	3.32
Garden City South CDP.....	1,384	1,065	43.5	841	46.3	168	35.1	319	255	147	2.90	3.33
Harbor Isle CDP.....	470	378	37.3	319	38.6	45	35.6	92	68	33	2.77	3.05
Hempstead village.....	15,234	10,945	50.5	5,311	50.5	4,238	52.1	4,289	3,367	1,227	3.45	3.76
Hewlett CDP.....	2,547	1,833	42.9	1,502	43.1	239	42.7	714	626	330	2.67	3.20
Hewlett Bay Park village.....	131	116	44.0	105	43.8	9	55.6	15	10	8	3.08	3.26
Hewlett Harbor village.....	418	371	43.9	346	43.9	15	40.0	47	42	32	3.02	3.22
Hewlett Neck village.....	145	124	49.2	119	47.1	3	100.0	21	17	10	3.07	3.35
Inwood CDP.....	2,964	2,236	49.6	1,349	50.8	652	51.7	728	617	363	3.30	3.72
Island Park village.....	1,603	1,133	42.3	783	45.7	259	37.5	470	357	147	2.78	3.23
Lakeview CDP.....	1,487	1,277	44.4	741	48.9	427	39.1	210	165	80	3.73	3.87
Lawrence village.....	2,045	1,594	44.4	1,416	44.7	109	44.0	451	410	270	3.17	3.69
Levittown CDP.....	16,973	13,682	44.0	10,897	47.1	1,994	33.5	3,291	2,629	1,316	3.05	3.40
Lido Beach CDP.....	1,192	813	38.4	701	38.5	83	33.7	379	331	179	2.41	2.97
Lynbrook village.....	7,513	5,089	43.5	4,024	44.9	796	39.8	2,424	2,138	1,104	2.58	3.21
Malverne village.....	3,076	2,409	37.5	2,049	39.4	272	28.7	667	540	294	2.77	3.16
Malverne Park Oaks CDP.....	183	155	31.0	129	34.1	20	20.0	28	24	14	2.76	3.01
Merrick CDP.....	7,448	6,300	45.5	5,427	46.5	657	42.0	1,148	938	509	2.96	3.24
Mineola village (part).....	5	4	50.0	3	66.7	1	0.0	1	1	1	3.20	3.25
New Hyde Park village (part).....	1,375	1,055	41.5	850	46.1	156	23.1	320	247	127	2.93	3.38
North Bellmore CDP.....	6,650	5,375	44.8	4,401	47.4	698	35.1	1,275	1,048	531	2.98	3.34
North Lynbrook CDP.....	231	178	39.9	152	43.4	17	17.6	53	48	32	2.98	3.46
North Merrick CDP.....	4,044	3,331	47.0	2,781	49.7	384	33.3	713	592	333	3.03	3.35
North New Hyde Park CDP (part).....	0	0	(X)	0	(X)	0	(X)	0	0	0	0.00	0.00
North Valley Stream CDP.....	5,113	4,010	44.2	2,849	47.1	876	37.4	1,103	958	483	3.24	3.67
North Wantagh CDP.....	4,230	3,264	42.1	2,758	45.0	362	30.1	966	830	482	2.82	3.26
Oceanside CDP.....	11,249	8,903	42.5	7,389	44.2	1,123	36.0	2,346	1,991	1,119	2.84	3.23
Point Lookout CDP.....	500	352	34.9	292	35.3	43	32.6	148	131	66	2.44	2.95
Rockville Centre village.....	9,258	6,221	46.7	5,177	47.2	807	46.6	3,037	2,674	1,427	2.57	3.24
Roosevelt CDP.....	4,031	3,322	44.7	1,708	48.6	1,237	40.0	709	515	222	4.00	4.04
Salisbury CDP.....	4,004	3,232	40.1	2,653	42.3	423	29.1	772	636	375	3.01	3.35
Seaford CDP.....	5,266	4,140	44.2	3,429	46.9	528	34.1	1,126	913	464	2.89	3.30
South Floral Park village.....	530	440	40.2	274	43.4	131	35.1	90	71	31	3.33	3.60
South Hempstead CDP.....	1,047	847	46.0	661	48.3	135	37.0	200	170	95	3.10	3.39
South Valley Stream CDP.....	1,969	1,554	44.9	1,283	46.8	201	36.3	415	368	231	3.02	3.46
Stewart Manor village.....	699	536	43.7	458	45.9	63	34.9	163	141	84	2.71	3.17
Uniondale CDP.....	6,084	4,818	46.1	2,908	50.5	1,368	40.2	1,266	973	540	3.96	4.13
Valley Stream village.....	12,189	9,541	45.0	7,167	46.8	1,758	41.8	2,648	2,237	1,149	3.07	3.50
Wantagh CDP.....	6,126	5,118	48.8	4,418	50.6	521	40.1	1,008	849	488	3.07	3.41
West Hempstead CDP.....	5,939	4,781	45.5	3,756	48.0	744	37.8	1,158	957	472	3.17	3.53
Woodmere CDP.....	5,336	4,393	46.5	3,936	47.8	321	38.9	943	846	567	3.14	3.54
Woodsburgh village.....	267	210	39.5	200	38.5	7	71.4	57	51	33	2.91	3.38
Long Beach city.....	14,809	7,595	37.5	5,492	36.6	1,551	43.3	7,214	5,750	1,677	2.17	2.95
North Hempstead town.....	78,080	58,483	44.2	48,560	45.9	7,137	37.4	19,597	16,827	8,855	2.87	3.33
Albertson CDP.....	1,789	1,398	41.8	1,169	44.1	159	34.0	391	345	219	2.89	3.33
Baxter Estates village.....	382	269	45.7	223	45.7	28	42.9	113	92	46	2.62	3.06
Carle Place CDP.....	1,863	1,330	40.7	1,048	42.4	207	33.8	533	459	199	2.67	3.21
East Hills village (part).....	2,246	2,015	52.4	1,847	52.6	123	51.2	231	204	144	3.08	3.27
East Williston village.....	842	711	49.9	634	50.3	54	38.9	131	119	85	3.04	3.37
Floral Park village (part).....	841	620	41.6	490	44.5	98	36.7	221	191	71	2.78	3.33
Flower Hill village.....	1,473	1,287	50.0	1,151	52.0	84	39.3	186	156	98	3.15	3.38
Garden City village (part).....	0	0	(X)	0	(X)	0	(X)	0	0	0	0.00	0.00
Garden City Park CDP.....	2,533	2,026	42.5	1,675	45.9	245	26.1	507	436	298	3.08	3.47
Glenwood Landing CDP (part).....	83	60	60.0	54	63.0	4	25.0	23	18	9	3.04	3.63
Great Neck village.....	3,473	2,620	45.5	2,153	48.1	325	36.9	853	789	462	2.87	3.37
Great Neck Estates village.....	902	757	44.8	701	45.2	44	43.2	145	127	77	3.06	3.38
Great Neck Gardens CDP.....	393	335	48.7	298	46.3	30	70.0	58	53	30	3.02	3.32
Great Neck Plaza village.....	3,690	1,604	36.3	1,315	36.7	215	36.7	2,086	1,942	972	1.77	2.66
Greenvale CDP (part).....	255	193	46.6	151	48.3	30	46.7	62	42	13	3.04	3.33
Harbor Hills CDP.....	180	158	50.0	144	50.0	12	41.7	22	19	13	3.19	3.44
Herricks CDP.....	1,343	1,160	45.5	1,014	48.1	109	29.4	183	162	111	3.20	3.50

Table 7.

Households and Families: 2010—Con.

[For information on confidentiality protection, nonsampling error, and definitions, see Selected Appendixes at <www.census.gov/prod/cen2010/cph-1-a.pdf>]

State County County Subdivision Place	Total households	Family households						Nonfamily households			Average size	
		Total		Husband-wife family		Female householder, no husband present		Total	Householder living alone		House- holds	Families
		Number	Percent with own children under 18 years	Number	Percent with own children under 18 years	Number	Percent with own children under 18 years		Total	65 years and over		
Nassau County—Con. North Hempstead town—Con. Kensington village..... Kings Point village..... Lake Success village..... Manhasset CDP..... Manhasset Hills CDP..... Manorhaven village..... Mineola village (part)..... Munsey Park village..... New Cassel CDP..... New Hyde Park village (part)..... North Hills village..... North New Hyde Park CDP (part)..... Old Westbury village (part)..... Plandome village..... Plandome Heights village..... Plandome Manor village..... Port Washington CDP..... Port Washington North village..... Roslyn village..... Roslyn Estates village..... Roslyn Harbor village (part)..... Roslyn Heights CDP..... Russell Gardens village..... Saddle Rock village..... Saddle Rock Estates CDP..... Sands Point village..... Searingtown CDP..... Thomaston village..... University Gardens CDP..... Westbury village..... Williston Park village..... Oyster Bay town..... Bayville village..... Bethpage CDP..... Brookville village..... Centre Island village..... Cove Neck village..... East Hills village (part)..... East Massapequa CDP..... East Norwich CDP..... Farmingdale village..... Glen Head CDP..... Glenwood Landing CDP (part)..... Greenvale CDP (part)..... Hicksville CDP..... Jericho CDP..... Lattingtown village..... Laurel Hollow village..... Locust Valley CDP..... Massapequa CDP..... Massapequa Park village..... Matinecock village..... Mill Neck village..... Muttontown village..... North Massapequa CDP..... Old Bethpage CDP..... Old Brookville village..... Old Westbury village (part)..... Oyster Bay CDP..... Oyster Bay Cove village..... Plainedge CDP..... Plainview CDP..... Roslyn Harbor village (part)..... Sea Cliff village..... South Farmingdale CDP..... Syosset CDP..... Upper Brookville village..... Woodbury CDP..... New York County..... Manhattan borough..... New York city (part)..... Niagara County..... Cambria town..... Sanborn CDP (part)..... Hartland town..... Middleport village (part)..... Lewiston town.....	411 1,293 799 2,790 1,184 2,442 7,391 819 2,974 1,896 2,259 4,888 831 416 323 280 5,698 1,298 1,193 415 255 2,157 343 267 140 872 1,563 958 1,645 5,078 2,668 99,419 2,471 5,875 612 168 104 6 6,599 943 3,326 1,718 1,253 103 13,412 4,628 614 602 1,208 7,226 5,731 272 379 1,071 6,084 1,894 669 242 2,758 708 2,875 9,070 106 1,960 4,784 6,188 569 3,054 763,846 763,846 763,846 90,556 2,180 297 1,561 72 6,253	332 1,140 686 2,112 995 1,669 4,767 744 2,393 1,489 1,544 4,005 697 362 279 237 4,331 885 628 368 216 1,782 264 231 127 762 1,395 711 1,136 3,523 1,966 78,232 1,793 4,392 557 114 76 6 5,013 772 2,001 1,320 989 86 10,558 3,850 477 524 886 5,989 4,736 222 288 952 4,907 1,547 576 213 1,646 614 2,330 7,379 87 1,325 3,898 5,236 480 2,281 308,828 308,828 308,828 56,813 1,586 175 1,142 42 4,160	43.4 44.6 41.8 49.9 41.5 49.4 41.4 54.3 49.0 43.5 24.6 42.6 38.7 54.4 54.1 48.5 47.5 37.5 42.4 53.3 45.4 51.0 42.8 35.9 51.2 32.9 51.2 43.8 42.5 51.1 45.5 38.3 42.6 43.8 42.5 51.1 45.5 46.1 45.7 43.8 41.4 40.6 47.7 49.4 50.6 49.5 45.0 44.1 47.2 45.5 49.4 50.6 50.6 50.6 50.3 47.2 46.9 44.3 33.6 48.4 45.2 48.5 43.3 40.4 43.4 46.1 47.5 46.8 37.8 46.9 45.9 50.5 40.3 44.2 39.1 38.1 38.1 41.1 38.6 32.6 39.8 40.5 35.3	307 1,059 619 1,744 907 1,235 3,736 684 1,369 1,228 1,404 3,421 613 340 242 223 3,590 786 504 332 194 1,448 237 208 114 703 1,268 604 958 2,660 1,622 65,452 1,471 3,551 511 104 68 6 3,973 654 1,523 1,086 799 77 8,466 3,393 429 470 679 5,034 4,052 194 256 876 4,027 1,374 517 188 1,255 570 1,889 6,494 74 1,087 3,177 4,575 437 2,024 193,462 193,462 193,462 40,806 1,296 113 929 36 3,389	44.6 46.0 42.5 51.9 42.7 51.3 43.6 56.0 53.1 47.0 23.4 45.6 38.3 55.0 58.7 48.9 48.6 38.0 43.3 53.6 45.4 52.5 42.6 37.0 52.6 45.0 43.8 51.8 47.5 40.1 45.7 45.9 41.7 43.7 52.4 31.7 42.6 33.3 44.8 44.6 40.7 43.7 48.7 49.4 44.1 47.8 45.5 50.6 49.5 47.2 46.9 44.3 33.6 48.4 45.2 48.5 43.3 40.4 43.4 46.1 47.5 46.8 37.8 46.9 45.9 50.5 40.3 44.2	16 51 41 286 70 324 735 39 696 186 100 442 54 15 27 13 548 75 94 30 11 253 22 12 9 36 97 85 134 589 254 9,260 228 610 34 6 5 0 730 92 344 181 140 8 1,449 341 38 39 159 707 527 12 25 44 637 135 36 18 283 28 322 635 9 179 525 502 32 184 90,951 90,951 90,951 11,656 178 42 120 4 544	25.0 27.5 36.6 40.6 34.3 44.8 34.6 28.2 42.7 31.2 38.0 26.2 38.9 53.3 29.6 38.5 45.3 40.0 39.4 46.7 36.4 48.2 35.3 54.5 41.7 22.2 36.1 29.9 50.6 36.6 34.1 29.1 35.4 41.2 30.3 33.7 36.5 38.6 25.0 27.5 49.9 50.0 60.0 (X) 36.0 33.7 38.7 36.5 38.6 35.1 29.4 66.7 36.0 36.4 33.3 33.3 55.6 48.4 39.3 29.2 34.3 22.2 48.0 30.3 42.0 21.9 46.2	79 153 113 678 189 773 2,624 75 581 407 715 883 134 54 44 43 1,367 413 565 47 39 375 79 36 13 110 168 247 509 1,555 702 21,187 678 1,483 55 41 28 0 1,586 171 1,325 398 264 17 2,854 778 137 78 322 1,237 995 50 91 119 1,177 347 93 29 895 94 545 1,691 19 635 886 839 89 773	74 126 102 599 168 599 2,191 68 446 344 611 767 105 50 37 35 1,143 370 511 41 30 329 69 30 21 11 91 147 212 441 1,237 612 17,753 572 1,299 45 41 23 0 1,294 142 1,095 346 230 11 2,276 654 117 63 272 1,018 856 47 76 95 992 316 68 22 895 77 433 1,502 14 526 712 839 73 692	67 91 80 330 145 222 804 49 272 188 445 519 54 38 26 21 630 217 192 32 20 182 25 31 21 5 62 106 100 146 568 300 9,716 224 936 24 14 11 0 706 74 403 176 131 7 1,186 322 63 38 112 557 527 26 29 52 570 225 34 7 350 36 250 1,033 8 182 399 501 48 441	2.82 3.33 3.02 2.80 3.03 2.68 2.54 3.29 4.72 2.99 2.23 3.05 3.06 3.24 3.11 3.11 2.74 2.42 2.11 3.01 2.97 3.04 2.72 3.11 3.37 3.33 3.03 2.73 2.89 2.67 2.79 3.28 2.44 2.96 2.75 3.83 2.86 2.85 2.41 2.72 3.15 2.81 3.11 3.09 2.86 3.09 2.86 3.17 2.82 3.13 2.80 3.00 2.90 3.19 2.91 2.43 3.10 3.06 2.86 2.77 2.50 3.02 3.00 3.00 2.98 2.65	3.21 3.56 3.29 3.27 3.37 3.18 3.19 3.49 4.61 3.44 2.69 3.42 3.30 3.54 3.21 3.37 3.25 3.16 3.49 3.26 3.29 3.21 3.39 3.17 3.37 3.54 3.21 3.14 3.25 2.57 3.49 2.73 3.29 3.15 3.27 2.85 3.19 3.09 3.15 3.20 3.42 3.47 2.86 3.25 3.37 3.37 3.31 3.32 3.47 3.30 3.27 3.40 3.40 3.02 3.11 3.32 3.41 3.22 3.09 3.08 3.34 3.31 3.23 2.87

Table 7.
Households and Families: 2010—Con.

[For information on confidentiality protection, nonsampling error, and definitions, see Selected Appendixes at <www.census.gov/prod/cen2010/cph-1-a.pdf>]

State County County Subdivision Place	Total households	Family households						Nonfamily households			Average size	
		Total		Husband-wife family		Female householder, no husband present		Total	Householder living alone		House- holds	Families
		Number	Percent with own children under 18 years	Number	Percent with own children under 18 years	Number	Percent with own children under 18 years		Total	65 years and over		
Niagara County—Con.												
Lewiston town—Con.												
Lewiston village.....	1,289	663	36.8	480	31.9	141	54.6	626	550	251	2.01	2.79
Sanborn CDP (part).....	282	208	39.9	158	34.8	36	55.6	74	58	18	2.57	2.94
Lockport city.....	9,153	5,172	47.2	3,317	39.2	1,356	62.2	3,981	3,289	1,182	2.26	2.95
Lockport town.....	8,293	5,482	43.3	4,249	38.8	882	61.7	2,811	2,297	804	2.40	2.95
Rapids CDP.....	620	442	50.5	358	50.0	54	57.4	178	143	46	2.64	3.16
South Lockport CDP.....	3,640	2,197	44.8	1,464	35.7	540	66.5	1,443	1,179	385	2.27	2.88
Newfane town.....	3,798	2,673	40.8	2,046	35.9	440	56.8	1,125	939	383	2.50	2.96
Newfane CDP.....	1,461	1,021	45.5	718	40.1	233	57.5	440	371	183	2.50	2.96
Olcott CDP.....	546	345	37.4	271	33.2	49	59.2	201	172	70	2.27	2.86
Niagara town.....	3,605	2,249	36.6	1,508	30.7	533	51.0	1,356	1,114	444	2.32	2.89
Niagara Falls city.....	22,603	12,495	43.2	6,746	32.1	4,461	59.5	10,108	8,614	3,095	2.20	2.91
North Tonawanda city.....	14,004	8,357	38.6	6,140	33.9	1,588	53.3	5,647	4,776	1,752	2.24	2.89
Pendleton town.....	2,344	1,844	41.1	1,595	40.0	164	49.4	500	393	171	2.72	3.08
Porter town.....	2,782	1,925	37.4	1,545	34.2	248	51.6	857	743	323	2.43	2.93
Ransomville CDP (part).....	463	292	41.4	233	39.9	40	52.5	171	157	61	2.40	3.10
Youngstown village.....	801	538	39.4	431	36.0	75	60.0	263	229	100	2.42	2.99
Royalton town.....	2,955	2,146	40.1	1,726	36.4	280	57.1	809	662	273	2.57	2.99
Gasport CDP.....	477	328	42.4	247	38.5	54	57.4	149	128	43	2.46	2.95
Middleport village (part).....	670	443	49.2	329	42.9	88	71.6	227	194	83	2.50	3.06
Somerset town.....	988	732	41.8	591	37.6	94	61.7	256	207	83	2.68	3.10
Barker village.....	210	137	45.3	113	40.7	19	68.4	73	60	22	2.54	3.18
Tonawanda Reservation.....	0	0	(X)	0	(X)	0	(X)	0	0	0	0.00	0.00
Tuscarora Nation Reservation.....	456	259	51.4	186	46.8	46	54.3	197	178	72	2.53	3.37
Wheatfield town.....	7,180	4,902	41.7	4,182	40.2	498	51.2	2,278	1,990	1,126	2.47	3.03
Wilson town.....	2,401	1,689	38.8	1,361	34.5	224	58.9	712	592	257	2.49	2.96
Ransomville CDP (part).....	112	89	43.8	70	37.1	10	70.0	23	18	8	2.74	2.97
Wilson village.....	528	338	44.7	263	39.5	59	67.8	190	163	82	2.39	3.00
Oneida County.....	93,028	58,389	42.8	41,459	37.1	12,171	58.5	34,639	28,961	12,027	2.38	2.99
Annsville town.....	1,100	819	42.7	594	36.2	142	63.4	281	209	77	2.72	3.02
Augusta town.....	803	535	40.6	419	37.2	67	53.7	268	208	98	2.51	3.03
Oriskany Falls village.....	305	184	43.5	133	40.6	30	53.3	121	100	59	2.38	3.03
Ava town.....	254	185	41.1	142	33.1	21	71.4	69	53	18	2.66	3.04
Boonville town.....	1,873	1,212	40.8	930	36.1	187	59.4	661	546	239	2.35	2.88
Boonville village.....	899	503	41.4	347	34.9	108	58.3	396	340	164	2.15	2.81
Bridgewater town.....	587	406	43.1	317	39.7	49	59.2	181	134	48	2.59	3.02
Bridgewater village.....	183	118	44.9	89	38.2	19	63.2	65	51	19	2.57	3.08
Camden town.....	1,962	1,351	42.3	1,005	34.8	219	63.0	611	513	223	2.50	2.98
Camden village.....	953	568	46.5	374	37.7	129	62.8	385	345	152	2.30	2.98
Deerfield town.....	1,644	1,228	41.5	1,022	41.0	147	40.8	416	355	146	2.59	3.02
Florence town.....	364	274	45.6	213	43.7	41	51.2	90	73	30	2.82	3.22
Floyd town.....	1,463	1,082	42.0	848	39.2	145	45.5	381	312	124	2.61	3.00
Forestport town.....	687	441	34.9	332	27.1	56	60.7	246	212	94	2.23	2.71
Kirkland town.....	3,722	2,250	40.1	1,803	37.0	320	54.4	1,472	1,272	586	2.23	2.87
Clark Mills CDP (part).....	597	329	44.7	218	36.7	82	63.4	268	217	79	2.16	2.81
Clinton village.....	953	503	41.0	402	36.3	72	58.3	450	404	177	2.03	2.79
Lee town.....	2,574	1,867	37.9	1,497	34.1	241	50.2	707	562	266	2.52	2.91
Marcy town.....	2,190	1,581	38.1	1,340	37.1	148	41.2	609	507	216	2.51	2.98
Marshall town.....	831	578	45.7	464	42.2	73	61.6	253	200	85	2.56	3.06
Waterville village (part).....	86	53	45.3	45	44.4	6	33.3	33	30	8	2.35	3.04
New Hartford town.....	9,552	5,847	38.4	4,665	35.6	890	50.0	3,705	3,253	1,715	2.23	2.87
Chadwicks CDP.....	611	391	49.6	263	40.3	99	69.7	220	172	60	2.46	3.02
Clark Mills CDP (part).....	107	48	31.3	32	31.3	15	33.3	59	50	21	1.80	2.56
New Hartford village.....	880	477	43.0	360	36.7	88	64.8	403	354	179	2.09	2.86
New York Mills village (part).....	866	410	36.1	282	31.6	92	50.0	456	402	192	1.94	2.75
Washington Mills CDP.....	502	325	38.8	240	35.8	59	47.5	177	137	48	2.34	2.87
Paris town.....	1,757	1,254	40.1	994	36.5	173	56.6	503	418	187	2.50	2.94
Clayville village.....	145	87	44.8	59	40.7	18	66.7	58	44	14	2.41	3.05
Remsen town.....	771	519	41.2	397	38.3	83	44.6	252	196	78	2.50	3.02
Remsen village (part).....	196	128	44.5	75	40.0	36	50.0	68	54	26	2.45	2.99
Rome city.....	13,526	7,926	43.7	5,101	34.9	2,060	62.1	5,600	4,715	1,907	2.28	2.92
Sangerfield town.....	1,000	662	44.7	471	38.9	131	57.3	338	270	113	2.47	2.98
Waterville village (part).....	540	328	46.6	223	40.4	78	57.7	212	179	81	2.39	3.02
Sherrill city.....	1,323	850	40.6	688	36.8	119	57.1	473	429	246	2.31	2.91
Steuben town.....	442	323	37.8	268	33.2	32	65.6	119	80	19	2.49	2.83
Trenton town.....	1,793	1,230	39.3	960	34.5	170	55.9	563	459	178	2.49	3.00
Barneveld village.....	115	75	44.0	55	34.5	11	63.6	40	30	11	2.47	2.95
Holland Patent village.....	202	116	40.5	83	30.1	27	66.7	86	74	24	2.27	3.01
Prospect village.....	118	82	45.1	60	38.3	15	66.7	36	33	13	2.47	3.01
Remsen village (part).....	11	8	25.0	6	16.7	1	100.0	3	2	0	2.55	3.00
Utica city.....	24,905	14,044	49.0	7,931	41.1	4,726	62.2	10,861	9,088	3,252	2.38	3.16
Vernon town.....	2,250	1,443	41.9	1,058	36.5	250	58.0	807	638	270	2.39	2.94
Oneida Castle village.....	283	167	38.9	122	36.1	29	48.3	116	89	37	2.21	2.78
Vernon village.....	520	291	45.4	189	33.9	68	69.1	229	193	74	2.23	2.92
Verona town.....	2,423	1,771	40.0	1,337	35.8	277	50.9	652	513	212	2.60	2.99
Durhamville CDP.....	215	153	49.7	113	46.9	18	66.7	62	55	23	2.72	3.26
Verona CDP.....	350	255	39.6	197	32.0	36	63.9	95	83	36	2.43	2.82
Vienna town.....	2,219	1,512	38.4	1,162	32.3	209	54.5	707	543	231	2.45	2.89
Sylvan Beach village.....	447	246	31.7	180	23.9	45	53.3	201	162	70	2.01	2.59

Table 7.

Households and Families: 2010—Con.

[For information on confidentiality protection, nonsampling error, and definitions, see Selected Appendixes at <www.census.gov/prod/cen2010/cph-1-a.pdf>]

State County County Subdivision Place	Total households	Family households						Nonfamily households			Average size	
		Total		Husband-wife family		Female householder, no husband present		Total	Householder living alone		House- holds	Families
		Number	Percent with own children under 18 years	Number	Percent with own children under 18 years	Number	Percent with own children under 18 years		Total	65 years and over		
Oneida County—Con.												
Western town.....	796	553	38.2	460	35.4	53	45.3	243	194	81	2.45	2.92
Westmoreland town.....	2,372	1,750	39.3	1,419	36.5	223	51.1	622	484	228	2.57	2.95
Clark Mills CDP (part).....	144	104	34.6	89	27.0	12	83.3	40	34	16	2.40	2.81
Westmoreland CDP.....	155	105	51.4	77	45.5	21	76.2	50	33	13	2.75	3.29
Whitestown town.....	7,845	4,896	42.1	3,622	37.5	919	56.1	2,949	2,525	1,060	2.30	2.90
Clark Mills CDP (part).....	33	18	38.9	12	16.7	3	66.7	15	14	5	1.94	2.56
New York Mills village (part).....	828	402	47.0	253	37.5	108	67.6	426	360	139	1.98	2.76
Oriskany village.....	543	362	42.0	264	37.5	69	52.2	181	148	82	2.43	2.96
Whitesboro village.....	1,808	934	45.5	569	37.3	275	58.9	874	754	259	2.08	2.83
Yorkville village.....	1,195	672	44.9	430	38.8	182	58.2	523	429	142	2.24	2.91
Onondaga County.....	187,686	115,283	45.6	81,289	40.3	25,661	60.1	72,403	57,606	20,746	2.40	3.02
Camillus town.....	10,113	6,753	40.7	5,345	38.5	1,026	49.0	3,360	2,870	1,377	2.38	2.94
Camillus village.....	569	301	46.8	182	36.3	84	65.5	268	236	78	2.12	2.85
Fairmount CDP (part).....	4,225	2,721	39.3	2,071	36.8	484	48.1	1,504	1,278	611	2.31	2.89
Cicero town.....	12,399	8,720	47.9	6,821	44.8	1,302	59.6	3,679	2,998	1,195	2.55	3.03
Brewerton CDP (part).....	1,287	869	57.1	607	51.6	204	73.0	418	321	94	2.51	3.01
Bridgeport CDP (part).....	510	316	39.6	216	31.0	69	55.1	194	166	91	2.27	2.83
North Syracuse village (part).....	899	495	44.2	315	36.2	120	61.7	404	343	193	2.21	2.92
Clay town.....	23,202	15,765	45.6	12,058	41.9	2,688	58.6	7,437	5,717	1,889	2.50	3.00
North Syracuse village (part).....	2,170	1,233	44.4	839	36.9	290	61.0	937	780	354	2.21	2.88
De Witt town.....	10,318	6,527	44.2	4,933	40.8	1,184	57.9	3,791	3,238	1,427	2.34	2.96
East Syracuse village.....	1,364	717	52.0	382	44.2	229	64.2	647	542	200	2.26	3.04
Lyncourt CDP (part).....	197	98	38.8	54	42.6	33	42.4	99	81	23	2.10	2.92
Elbridge town.....	2,341	1,607	40.4	1,239	36.0	228	56.6	734	592	275	2.52	3.00
Elbridge village.....	422	303	34.7	242	27.3	38	68.4	119	95	49	2.51	2.86
Jordan village.....	554	347	50.7	248	45.2	60	61.7	207	179	97	2.46	3.12
Fabius town.....	728	535	43.6	456	40.8	51	58.8	193	139	45	2.70	3.10
Fabius village.....	135	96	47.9	77	44.2	13	61.5	39	30	11	2.61	3.05
Geddes town.....	7,269	4,583	39.3	3,327	35.8	949	49.2	2,686	2,269	1,057	2.31	2.89
Fairmount CDP (part).....	183	132	36.4	116	36.2	12	33.3	51	45	28	2.49	2.98
Lakeland CDP.....	1,125	823	35.1	656	33.2	124	40.3	302	252	124	2.48	2.88
Solvay village.....	2,961	1,652	44.1	1,009	36.2	477	59.3	1,309	1,081	410	2.22	2.88
Westvale CDP.....	2,067	1,439	38.2	1,166	37.9	221	38.5	628	547	289	2.40	2.90
LaFayette town.....	1,997	1,417	37.0	1,139	34.5	190	43.2	580	463	158	2.48	2.91
Lysander town.....	8,416	6,140	47.6	5,077	44.8	780	64.0	2,276	1,834	700	2.58	3.03
Baldwinsville village (part).....	1,824	1,259	50.8	954	47.5	229	64.6	565	456	176	2.51	3.01
Manlius town.....	13,373	8,911	44.2	7,342	41.7	1,122	57.2	4,462	3,777	1,725	2.40	2.97
Fayetteville village.....	1,912	1,202	43.9	974	41.1	166	57.2	710	612	226	2.28	2.91
Manlius village.....	2,035	1,207	48.9	947	46.6	201	58.2	828	693	317	2.31	3.01
Minoa village.....	1,401	944	44.4	705	37.2	180	66.1	457	369	157	2.41	2.91
Marcellus town.....	2,465	1,735	43.1	1,443	39.6	219	61.2	730	603	282	2.52	3.01
Marcellus village.....	811	448	50.9	329	44.4	97	72.2	363	307	144	2.24	3.03
Onondaga town.....	8,498	5,856	45.7	4,758	44.5	775	52.0	2,642	2,146	971	2.56	3.10
Nedrow CDP.....	883	579	44.6	380	37.6	140	55.0	304	240	99	2.54	3.10
Onondaga Nation Reservation.....	325	75	10.7	34	11.8	28	10.7	250	238	74	1.44	2.59
Otisco town.....	963	713	44.6	575	40.5	81	65.4	250	197	57	2.64	3.04
Pompey town.....	2,509	2,021	47.4	1,794	46.9	141	49.6	488	367	142	2.81	3.14
Salina town.....	14,999	8,687	39.9	6,028	34.1	1,970	54.1	6,312	5,151	2,068	2.23	2.86
Galeville CDP.....	2,058	1,123	38.8	722	32.3	300	51.0	935	792	445	2.15	2.83
Liverpool village.....	1,118	609	36.8	434	30.9	132	47.0	509	422	141	2.08	2.72
Lyncourt CDP (part).....	1,720	1,002	41.4	642	34.4	262	55.0	718	586	232	2.23	2.86
Mattydale CDP.....	2,651	1,622	45.6	974	38.2	478	57.5	1,029	806	323	2.43	3.01
Skaneateles town.....	2,939	2,059	38.9	1,732	36.9	231	48.9	880	766	396	2.45	2.96
Skaneateles village.....	1,094	674	39.3	567	37.4	88	52.3	420	385	223	2.22	2.91
Spafford town.....	669	504	36.9	438	36.1	40	40.0	165	133	45	2.52	2.90
Syracuse city.....	57,355	28,455	51.2	13,545	39.0	11,950	65.0	28,900	22,041	5,959	2.31	3.14
Tully town.....	1,071	767	45.8	620	41.6	109	65.1	304	239	99	2.55	3.01
Tully village.....	406	225	44.0	148	34.5	59	64.4	181	144	63	2.15	2.78
Van Buren town.....	5,737	3,453	40.1	2,585	34.9	597	55.4	2,284	1,828	805	2.28	2.87
Baldwinsville village (part).....	1,275	663	41.5	464	34.3	157	61.8	612	530	309	2.09	2.84
Seneca Knolls CDP.....	847	551	37.4	388	30.9	100	53.0	296	231	118	2.37	2.84
Village Green CDP.....	1,946	963	41.1	664	31.9	211	60.2	983	781	253	2.00	2.69
Ontario County.....	43,019	28,379	42.6	22,009	38.0	4,472	59.2	14,640	11,576	4,710	2.43	2.95
Bristol town.....	935	659	35.1	571	33.1	50	46.0	276	209	64	2.48	2.90
Canadice town.....	731	492	34.3	404	27.7	53	58.5	239	185	62	2.28	2.70
Canandaigua city.....	4,789	2,470	43.5	1,665	36.6	591	58.2	2,319	1,866	795	2.14	2.86
Canandaigua town.....	3,974	2,706	41.2	2,199	37.7	353	58.9	1,268	996	470	2.44	2.93
East Bloomfield town.....	1,396	1,027	41.3	843	38.3	123	54.5	369	271	99	2.59	2.98
Bloomfield village.....	551	370	45.4	276	39.1	66	66.7	181	143	50	2.44	2.92
Farmington town.....	4,492	3,233	48.9	2,520	45.5	508	62.4	1,259	916	234	2.63	3.05
Geneva city (part).....	4,936	2,751	47.8	1,686	37.0	843	66.0	2,185	1,779	670	2.29	2.98
Geneva town.....	1,461	944	32.5	765	28.2	121	54.5	517	430	213	2.23	2.71
Gorham town.....	1,663	1,142	36.0	940	33.3	135	50.4	521	386	164	2.53	3.01
Crystal Beach CDP.....	290	168	31.5	125	28.0	31	41.9	122	90	34	2.18	2.73
Gorham CDP.....	237	175	42.9	144	38.9	24	62.5	62	45	18	2.60	2.92
Rushville village (part).....	97	48	45.8	34	35.3	10	80.0	49	43	18	2.07	2.94
Hopewell town.....	1,392	890	39.7	686	36.7	123	43.1	502	359	111	2.45	2.94
Manchester town.....	3,770	2,459	42.1	1,756	36.2	487	58.1	1,311	1,027	466	2.44	2.93

Table 7.
Households and Families: 2010—Con.

[For information on confidentiality protection, nonsampling error, and definitions, see Selected Appendixes at <www.census.gov/prod/cen2010/cph-1-a.pdf>]

State County County Subdivision Place	Total households	Family households						Nonfamily households			Average size	
		Total		Husband-wife family		Female householder, no husband present		Total	Householder living alone		House- holds	Families
		Number	Percent with own children under 18 years	Number	Percent with own children under 18 years	Number	Percent with own children under 18 years		Total	65 years and over		
Ontario County—Con.												
Manchester town—Con.												
Clifton Springs village (part).....	675	360	50.6	241	42.3	86	67.4	315	272	138	2.18	2.95
Manchester village.....	742	462	37.7	310	29.7	109	53.2	280	219	104	2.30	2.79
Port Gibson CDP.....	179	121	39.7	88	38.6	23	47.8	58	46	22	2.48	2.97
Shortsville village.....	570	403	44.7	294	38.4	85	61.2	167	134	54	2.51	2.91
Naples town.....	1,034	699	45.2	515	37.5	125	67.2	335	281	119	2.41	2.87
Naples village.....	445	294	51.4	180	39.4	84	70.2	151	133	52	2.32	2.81
Phelps town.....	2,796	1,963	42.0	1,553	36.7	277	65.3	833	645	274	2.52	2.95
Clifton Springs village (part).....	178	141	47.5	113	39.8	20	85.0	37	32	12	2.60	2.88
Phelps village.....	848	498	48.2	361	43.5	99	66.7	350	284	134	2.33	3.00
Richmond town.....	1,421	968	33.9	796	30.2	113	53.1	453	357	119	2.37	2.81
Honeoye CDP.....	252	143	42.0	103	35.0	32	59.4	109	95	32	2.30	3.03
Seneca town.....	1,011	764	36.0	625	35.4	84	36.9	247	181	84	2.67	2.97
Hall CDP.....	85	63	41.3	48	31.3	10	70.0	22	16	9	2.54	2.83
South Bristol town.....	705	485	30.9	423	25.5	42	66.7	220	185	64	2.24	2.67
Victor town.....	5,470	4,006	47.7	3,493	46.1	346	58.1	1,464	1,242	607	2.60	3.08
Victor village.....	1,087	733	46.7	583	44.4	98	55.1	354	294	121	2.47	3.01
West Bloomfield town.....	1,043	721	35.6	569	32.0	98	46.9	322	261	95	2.36	2.79
Orange County.....	125,925	91,457	50.5	69,510	49.5	15,497	55.6	34,468	27,768	10,841	2.86	3.37
Bloomington town.....	6,284	4,750	48.4	3,896	48.0	570	51.9	1,534	1,248	530	2.86	3.33
Beaver Dam Lake CDP (part).....	65	58	37.9	48	41.7	6	0.0	7	7	3	3.12	3.34
Mountain Lodge Park CDP.....	604	415	47.0	316	44.0	64	56.3	189	150	28	2.63	3.20
Salisbury Mills CDP (part).....	62	37	43.2	26	38.5	5	60.0	25	21	4	2.32	2.95
South Blooming Grove village.....	1,138	849	45.7	697	44.9	100	54.0	289	218	77	2.84	3.32
Washingtonville village.....	2,177	1,514	51.6	1,198	51.3	222	55.0	663	579	336	2.71	3.32
Chester town.....	4,135	3,181	50.4	2,549	50.8	462	48.9	954	766	237	2.85	3.26
Chester village (part).....	1,568	1,024	49.6	716	48.7	240	51.3	544	437	119	2.52	3.11
Walton Park CDP (part).....	272	227	52.0	194	51.0	27	55.6	45	38	16	3.10	3.46
Cornwall town.....	4,742	3,396	49.0	2,778	47.4	447	60.0	1,346	1,138	480	2.64	3.16
Beaver Dam Lake CDP (part).....	194	159	49.1	132	47.7	23	56.5	35	28	7	2.91	3.24
Cornwall-on-Hudson village.....	1,185	832	44.8	678	43.1	114	57.0	353	304	112	2.51	3.05
Firthcliffe CDP (part).....	1,883	1,256	50.7	972	48.3	216	62.5	627	544	281	2.51	3.13
Salisbury Mills CDP (part).....	114	104	58.7	92	59.8	10	50.0	10	10	4	3.39	3.57
Vails Gate CDP (part).....	0	0	(X)	0	(X)	0	(X)	0	0	0	0.00	0.00
West Point CDP (part).....	0	0	(X)	0	(X)	0	(X)	0	0	0	0.00	0.00
Crawford town.....	3,279	2,469	48.9	2,014	47.1	297	56.6	810	661	294	2.82	3.27
Pine Bush CDP.....	764	453	47.0	310	41.3	98	58.2	311	274	168	2.29	3.01
Deerpark town.....	2,988	2,115	41.5	1,589	38.3	337	46.3	873	665	248	2.63	3.07
Goshen town.....	4,536	3,143	49.1	2,539	48.7	422	54.3	1,393	1,184	562	2.68	3.26
Chester village (part).....	0	0	(X)	0	(X)	0	(X)	0	0	0	0.00	0.00
Florida village (part).....	1	1	100.0	1	100.0	0	(X)	0	0	0	4.00	4.00
Goshen village.....	2,206	1,287	49.2	958	48.6	232	53.9	919	787	403	2.40	3.18
Greenville town.....	1,504	1,230	51.4	1,035	51.2	125	53.6	274	211	82	3.04	3.36
Hamptonburgh town.....	1,739	1,456	49.2	1,255	49.6	137	46.7	283	210	79	3.12	3.40
Maybrook village (part).....	12	9	55.6	6	50.0	2	50.0	3	3	1	3.25	3.78
Highlands town.....	3,026	2,113	55.8	1,656	55.1	326	62.0	913	771	228	2.69	3.28
Fort Montgomery CDP.....	635	434	43.3	356	42.1	49	53.1	201	159	46	2.47	2.96
Highland Falls village.....	1,647	988	45.2	673	39.8	232	60.3	659	568	178	2.37	3.07
West Point CDP (part).....	629	614	84.0	570	83.3	32	100.0	15	13	1	3.84	3.89
Middletown city.....	9,976	6,448	52.6	3,852	48.5	1,893	62.7	3,528	2,864	1,063	2.77	3.39
Minisink town.....	1,485	1,181	51.7	971	51.3	146	56.8	304	230	91	3.01	3.37
Unionville village.....	231	142	52.8	97	51.5	31	51.6	89	69	33	3.63	3.29
Monroe town.....	10,312	8,606	64.9	7,647	66.6	656	54.1	1,706	1,344	510	3.86	4.29
Harriman village (part).....	760	444	52.5	302	49.7	110	56.4	316	256	63	2.31	3.04
Kiryas Joel village.....	3,666	3,431	83.3	3,367	83.5	41	75.6	235	141	75	5.50	5.70
Monroe village.....	2,743	2,184	51.3	1,797	52.9	260	45.0	559	462	209	3.04	3.39
Walton Park CDP (part).....	620	500	52.6	409	52.8	60	51.7	120	95	20	2.94	3.28
Montgomery town.....	8,000	5,822	48.7	4,342	47.5	1,053	53.1	2,178	1,725	683	2.78	3.26
Maybrook village (part).....	1,081	744	51.3	507	51.1	178	48.3	337	282	119	2.70	3.27
Montgomery village.....	1,457	995	48.5	775	48.4	155	52.9	462	390	186	2.60	3.19
Walden village.....	2,473	1,757	52.6	1,200	50.2	422	59.2	716	549	182	2.81	3.32
Mount Hope town.....	1,770	1,390	50.0	1,107	48.1	182	56.6	380	277	113	2.96	3.32
Otisville village.....	375	274	49.6	204	51.0	48	41.7	101	82	34	2.85	3.35
Newburgh city.....	9,030	6,051	58.8	2,783	54.0	2,398	66.1	2,979	2,340	852	3.09	3.71
Newburgh town.....	10,762	8,030	43.1	6,325	42.4	1,186	44.9	2,732	2,170	842	2.74	3.18
Balmville CDP.....	1,194	859	40.5	664	38.6	139	47.5	335	265	104	2.65	3.11
Gardnertown CDP.....	1,585	1,183	42.0	915	41.0	184	46.2	402	313	114	2.76	3.16
Orange Lake CDP.....	2,499	1,859	42.0	1,453	43.0	296	34.1	640	522	210	2.72	3.17
New Windsor town.....	9,291	6,576	47.5	4,999	47.4	1,105	49.1	2,715	2,214	801	2.69	3.21
Beaver Dam Lake CDP (part).....	485	401	44.9	330	44.8	51	51.0	84	53	17	3.01	3.26
Firthcliffe CDP (part).....	57	41	43.9	31	45.2	6	33.3	16	12	4	2.54	3.00
New Windsor CDP.....	3,519	2,346	42.8	1,709	41.3	443	48.5	1,173	956	351	2.53	3.09
Vails Gate CDP (part).....	1,460	833	46.8	518	40.9	229	57.2	627	530	210	2.30	3.03
Port Jervis city.....	3,570	2,080	48.3	1,270	40.7	590	61.4	1,490	1,203	533	2.45	3.15
Tuxedo town.....	1,457	991	41.2	839	41.8	88	42.0	466	366	149	2.46	2.99
Tuxedo Park village.....	248	181	42.0	154	46.1	15	20.0	67	52	18	2.51	2.93
Wallkill town.....	10,133	7,071	45.7	5,119	43.3	1,401	53.0	3,062	2,455	882	2.67	3.18
Mechanicstown CDP.....	2,732	1,684	41.7	1,078	35.0	430	55.8	1,048	862	364	2.42	3.04
Scotchtown CDP.....	3,271	2,383	50.3	1,723	48.6	492	55.7	888	706	175	2.80	3.29

Table 7.
Households and Families: 2010—Con.

[For information on confidentiality protection, nonsampling error, and definitions, see Selected Appendixes at <www.census.gov/prod/cen2010/cph-1-a.pdf>]

State County County Subdivision Place	Total households	Family households						Nonfamily households			Average size	
		Total		Husband-wife family		Female householder, no husband present		Total	Householder living alone		House- holds	Families
		Number	Percent with own children under 18 years	Number	Percent with own children under 18 years	Number	Percent with own children under 18 years		Total	65 years and over		
Orange County—Con. Walkill town—Con. Washington Heights CDP..... Warwick town..... Florida village (part)..... Greenwood Lake village..... Warwick village..... Wawayanda town..... Woodbury town..... Harriman village (part)..... Woodbury village.....	 627 11,835 1,030 1,284 2,896 2,444 3,627 230 3,397	 442 8,436 770 799 1,740 1,954 2,968 174 2,794	 48.9 45.9 48.1 43.4 43.7 50.2 57.2 49.4 57.7	 305 6,919 590 613 1,375 1,555 2,471 133 2,338	 48.9 45.6 49.7 42.4 42.5 49.1 58.4 49.6 58.9	 86 1,072 146 131 284 274 330 23 307	 54.7 49.1 43.8 45.8 50.7 56.2 51.8 69.6 50.5	 185 3,399 260 485 1,156 490 659 56 603	 146 2,803 202 379 1,039 392 531 41 490	 52 1,252 101 113 610 147 183 12 171	 2.69 2.64 2.75 2.46 2.28 2.95 3.13 2.90 3.14	 3.17 3.16 3.19 3.12 3.00 3.30 3.48 3.36 3.49
Orleans County..... Albion town..... Albion village (part)..... Barre town..... Carlton town..... Clarendon town..... Gaines town..... Albion village (part)..... Kendall town..... Murray town..... Holley village..... Ridgeway town..... Medina village (part)..... Shelby town..... Medina village (part)..... Yates town..... Lyndonville village.....	 16,119 2,559 1,864 774 1,190 1,413 1,429 648 1,025 2,019 769 2,689 1,417 2,049 1,095 972 330	 10,872 1,564 1,079 575 824 1,054 943 385 802 1,339 461 1,796 868 1,295 601 680 215	 40.7 47.3 52.3 36.3 35.8 38.4 36.5 39.0 34.8 43.3 49.9 42.1 47.1 41.2 47.3 41.8 50.2	 7,903 1,006 615 454 660 821 660 229 642 930 290 1,258 537 925 381 547 167	 34.7 38.6 42.6 34.4 31.1 35.2 29.2 25.8 31.2 37.3 40.3 34.1 36.3 34.7 37.5 38.8 45.5	 2,005 399 332 63 108 153 206 125 92 273 117 382 254 253 170 76 29	 58.0 63.4 65.1 47.6 57.4 51.0 54.9 58.4 51.1 60.1 70.9 60.7 65.4 56.9 64.7 51.3 62.1	 5,247 995 785 199 366 359 486 263 223 680 308 893 549 754 494 292 115	 4,220 797 644 151 275 270 415 235 172 543 254 714 446 645 432 238 99	 1,774 327 261 70 102 103 210 119 72 178 90 292 182 314 220 106 51	 2.50 2.48 2.45 2.62 2.51 2.58 2.35 2.12 2.65 2.47 2.36 2.50 2.40 2.40 2.27 2.63 2.54	 2.99 3.11 3.15 2.97 2.96 2.93 2.85 2.68 2.96 2.98 2.96 2.99 2.97 3.07 3.15 3.16
Oswego County..... Albion town..... Altmar village..... Amboy town..... Boylston town..... Constantia town..... Cleveland village..... Constantia CDP..... Fulton city..... Granby town..... Hannibal town..... Hannibal village..... Hastings town..... Brewerton CDP (part)..... Central Square village..... Mexico town..... Mexico village..... Minetto town..... Minetto CDP..... New Haven town..... Orwell town..... Oswego city..... Oswego town..... SUNY Oswego CDP..... Palermo town..... Parish town..... Parish village..... Redfield town..... Richland town..... Pulaski village..... Sandy Creek town..... Lacona village..... Sandy Creek village..... Schroepel town..... Phoenix village..... Sand Ridge CDP..... Scriba town..... Volney town..... West Monroe town..... Brewerton CDP (part)..... Williamstown town.....	 46,400 734 141 468 207 1,952 287 506 4,836 2,583 1,775 216 3,646 133 838 1,967 662 680 448 1,088 419 7,486 1,728 22 1,343 976 180 220 2,264 1,048 1,610 235 309 3,347 1,010 355 2,748 2,240 1,653 224 430	 31,031 549 95 342 142 1,379 189 335 2,947 1,879 1,292 147 2,569 80 473 1,441 449 490 315 810 287 3,896 1,260 8 989 701 123 159 1,479 558 1,093 154 217 2,329 611 221 1,884 1,586 1,188 134 340	 44.7 47.9 65.3 44.2 47.9 39.7 43.4 37.0 51.4 42.7 46.7 40.8 45.9 37.5 49.3 45.2 49.2 38.2 37.1 43.5 41.1 48.4 36.9 25.0 45.2 40.2 41.5 35.8 44.8 46.1 40.9 51.3 45.6 44.4 54.5 35.7 44.1 42.6 41.7 34.3 45.3	 22,707 409 60 250 113 1,085 121 259 1,846 1,382 925 110 1,941 48 341 1,085 294 404 257 610 231 2,546 1,043 7 772 540 102 123 1,102 374 826 111 148 1,661 348 156 1,410 1,235 919 114 249	 38.2 41.6 56.7 38.0 45.1 35.9 33.9 34.7 42.3 36.2 39.2 34.5 40.7 18.8 42.2 39.5 39.1 34.4 32.7 38.2 35.9 39.5 33.1 14.3 39.2 34.4 35.3 32.5 38.7 37.2 33.4 43.2 34.5 37.7 37.7 37.5 31.6 39.0	 5,424 80 19 54 15 166 45 48 815 311 217 26 378 19 87 226 112 56 38 129 34 1,001 130 0 126 96 11 19 242 130 156 33 42 451 198 49 297 214 160 6 51	 62.6 66.3 84.2 59.3 73.3 48.8 55.6 33.3 67.4 59.8 66.8 57.7 60.3 68.4 67.8 65.0 70.5 57.1 57.9 59.7 55.9 66.2 56.9 (X) 65.1 51.0 63.6 47.4 62.4 63.1 66.7 75.8 66.7 61.9 71.7 63.3 64.6 52.3 58.1 33.3 56.9	 15,369 185 46 126 65 573 98 171 1,889 704 483 69 1,077 53 365 526 213 190 133 278 132 3,590 468 14 354 275 57 61 785 490 517 81 92 1,018 399 134 864 654 465 90 90	 11,645 134 36 85 56 443 80 141 1,539 521 336 51 834 42 324 418 177 151 110 213 98 2,561 356 12 243 203 39 49 638 417 406 66 80 825 342 110 640 493 335 64 68	 4,435 33 3 25 23 157 28 55 632 188 121 22 358 10 159 148 75 59 44 71 36 976 133 3 67 72 13 23 286 200 169 25 32 314 132 41 217 200 103 21 24	 2.52 2.82 2.89 2.70 2.65 2.55 2.61 2.34 2.44 2.64 2.73 2.57 3.02 2.22 2.20 2.63 2.44 2.44 2.43 2.37 2.63 2.59 2.30 2.50 1.59 2.73 2.62 2.50 2.50 2.51 2.25 2.44 2.44 2.50 2.54 2.35 2.39 2.60 2.57 2.23 2.97	 2.98 3.16 3.44 3.04 3.19 2.96 3.12 2.82 3.03 2.99 3.09 2.99 3.02 2.69 2.91 3.00 2.84 2.84 2.83 2.96 3.05 2.95 2.86 2.25 3.09 3.01 2.91 2.85 3.01 2.93 2.88 2.99 2.89 2.89 2.91 2.68 3.01 2.96 2.76 3.21
Otsego County..... Burlington town..... Butternuts town..... Gilbertsville village..... Cherry Valley town..... Cherry Valley village..... Decatur town..... Edmeston town..... Edmeston CDP.....	 24,620 447 771 176 511 233 152 682 271	 15,058 329 526 113 344 137 111 472 180	 38.0 34.3 34.6 34.5 39.8 38.7 26.1 39.4 37.2	 11,641 260 425 82 282 108 99 376 140	 33.1 32.3 30.1 26.8 36.2 35.2 27.3 36.7 32.9	 2,264 43 62 22 41 23 10 59 29	 54.7 37.2 45.2 40.9 58.5 47.8 10.0 55.9 58.6	 9,562 118 245 63 167 96 41 210 91	 7,239 89 195 52 131 78 33 163 77	 2,988 37 91 29 52 31 12 64 28	 2.31 2.55 2.32 2.27 2.39 2.23 2.32 2.56 2.42	 2.84 2.83 2.74 2.75 2.89 2.91 2.68 3.01 2.92

Table 7.
Households and Families: 2010—Con.

[For information on confidentiality protection, nonsampling error, and definitions, see Selected Appendixes at <www.census.gov/prod/cen2010/cph-1-a.pdf>]

State County County Subdivision Place	Total households	Family households						Nonfamily households			Average size	
		Total		Husband-wife family		Female householder, no husband present		Total	Householder living alone		House- holds	Families
		Number	Percent with own children under 18 years	Number	Percent with own children under 18 years	Number	Percent with own children under 18 years		Total	65 years and over		
Otsego County—Con.												
Exeter town.....	401	268	36.6	213	31.9	32	56.3	133	110	52	2.46	2.95
Hartwick town.....	870	572	42.7	447	38.3	82	58.5	298	238	82	2.42	2.93
Hartwick CDP.....	248	166	46.4	131	40.5	29	69.0	82	62	18	2.54	3.03
Laurens town.....	1,050	678	35.8	527	29.6	100	55.0	372	291	119	2.31	2.78
Laurens village.....	108	68	57.4	32	40.6	31	71.0	40	32	14	2.44	3.01
Maryland town.....	795	522	37.4	386	33.7	89	56.2	273	219	96	2.39	2.86
Schenevus CDP.....	240	135	45.2	95	40.0	26	65.4	105	80	37	2.30	2.96
Middlefield town.....	873	595	35.6	486	31.9	73	53.4	278	221	97	2.32	2.78
Cooperstown village (part).....	102	53	34.0	51	33.3	2	50.0	49	32	22	2.09	2.70
Milford town.....	1,290	820	34.1	643	28.1	113	55.8	470	360	136	2.30	2.79
Milford village.....	180	114	36.0	82	29.3	19	57.9	66	54	25	2.31	2.85
Morris town.....	786	513	39.4	392	33.2	70	60.0	273	229	96	2.38	2.91
Morris village.....	255	146	38.4	109	28.4	25	72.0	109	95	39	2.26	2.98
New Lisbon town.....	474	318	35.8	259	32.8	42	45.2	156	113	44	2.35	2.79
Oneonta city.....	4,372	1,851	44.1	1,252	37.8	444	59.5	2,521	1,574	521	2.17	2.80
Oneonta town.....	2,159	1,338	34.8	1,051	30.9	197	48.7	821	672	331	2.24	2.78
West End CDP.....	883	499	35.9	379	31.1	82	46.3	384	316	143	2.17	2.82
Otego town.....	1,285	867	39.0	675	33.9	121	57.0	418	335	127	2.41	2.87
Otego village.....	417	281	42.3	225	37.8	42	64.3	136	111	39	2.39	2.88
Otsego town.....	1,740	1,007	38.0	815	34.8	144	51.4	733	635	298	2.13	2.79
Cooperstown village (part).....	828	396	38.4	320	36.6	66	47.0	432	379	185	1.95	2.80
Pittsfield town.....	536	378	36.0	294	30.3	43	46.5	158	118	45	2.54	2.90
Plainfield town.....	352	256	44.5	210	41.0	24	62.5	96	75	40	2.60	3.01
Richfield town.....	1,046	650	36.8	482	29.3	107	52.3	396	331	167	2.28	2.86
Richfield Springs village.....	589	330	39.7	233	30.0	64	59.4	259	218	114	2.15	2.78
Roseboom town.....	315	202	35.6	167	30.5	26	69.2	113	85	32	2.26	2.72
Springfield town.....	569	382	33.8	322	31.1	40	40.0	187	150	72	2.39	2.90
Unadilla town.....	1,852	1,233	38.8	948	32.7	175	60.0	619	496	216	2.37	2.85
Unadilla village.....	476	300	41.0	202	33.2	69	60.9	176	139	56	2.37	2.89
Westford town.....	349	230	40.0	184	37.0	30	43.3	119	89	34	2.48	2.96
Worcester town.....	943	596	37.2	446	31.4	97	58.8	347	287	127	2.33	2.86
Worcester CDP.....	466	305	36.7	213	31.0	59	57.6	161	137	68	2.35	2.85
Putnam County.....	35,041	26,260	46.7	21,650	47.0	3,119	48.2	8,781	7,115	2,806	2.77	3.22
Carmel town.....	11,672	9,125	48.1	7,686	49.0	988	46.8	2,547	2,081	890	2.90	3.31
Carmel Hamlet CDP.....	2,333	1,726	50.4	1,450	51.6	198	49.0	607	527	272	2.78	3.29
Mahopac CDP.....	3,036	2,225	44.4	1,843	44.7	264	49.6	811	656	260	2.74	3.21
Kent town.....	4,888	3,718	42.7	3,031	41.8	454	48.9	1,170	936	310	2.72	3.12
Lake Carmel CDP.....	3,039	2,313	42.5	1,828	41.4	318	49.4	726	588	187	2.72	3.11
Patterson town.....	3,905	2,818	50.0	2,256	50.0	384	52.6	1,087	882	347	2.74	3.25
Putnam Lake CDP.....	1,407	985	47.5	778	47.6	137	51.1	422	347	124	2.66	3.22
Philipstown town.....	3,685	2,591	44.7	2,145	43.5	315	50.2	1,094	879	363	2.53	3.02
Cold Spring village.....	910	534	43.1	414	42.8	85	48.2	376	322	147	2.21	2.90
Nelsonville village.....	241	164	53.7	118	52.5	35	60.0	77	66	23	2.57	3.15
Putnam Valley town.....	4,216	3,240	46.4	2,682	46.5	366	50.0	976	758	266	2.80	3.19
Southeast town.....	6,675	4,768	46.4	3,850	47.5	612	45.1	1,907	1,579	630	2.71	3.20
Brewster village.....	862	463	50.3	277	56.7	84	57.1	399	299	81	2.73	3.30
Brewster Hill CDP.....	735	582	42.4	484	43.2	69	40.6	153	126	62	2.84	3.24
Peach Lake CDP (part).....	351	290	49.7	243	51.0	30	50.0	61	46	20	2.97	3.30
Queens County.....	780,117	526,875	42.6	348,155	44.8	127,882	41.3	253,242	199,461	72,811	2.82	3.40
Queens borough.....	780,117	526,875	42.6	348,155	44.8	127,882	41.3	253,242	199,461	72,811	2.82	3.40
New York city (part).....	780,117	526,875	42.6	348,155	44.8	127,882	41.3	253,242	199,461	72,811	2.82	3.40
Rensselaer County.....	64,702	39,916	43.4	28,550	37.8	8,098	59.9	24,786	18,948	6,717	2.38	2.94
Berlin town.....	789	504	39.3	416	35.6	50	60.0	285	230	113	2.38	2.97
Brunswick town.....	4,992	3,391	38.9	2,750	36.3	432	52.8	1,601	1,262	532	2.39	2.88
East Greenbush town.....	6,702	4,377	43.3	3,408	40.4	694	53.5	2,325	1,806	617	2.41	2.95
East Greenbush CDP.....	1,800	1,225	47.2	985	44.4	166	57.8	575	409	103	2.49	2.97
Hampton Manor CDP.....	1,047	635	45.4	419	39.6	172	57.0	412	338	127	2.31	2.95
Grafton town.....	830	603	40.5	499	38.9	62	41.9	227	166	59	2.57	2.97
Hoosick town.....	2,777	1,835	42.5	1,372	37.0	317	61.2	942	753	397	2.47	2.98
Hoosick Falls village.....	1,434	864	48.8	597	42.2	197	65.5	570	458	249	2.39	3.02
Nassau town.....	1,949	1,316	40.8	1,023	36.9	187	57.2	633	483	168	2.46	2.92
East Nassau village.....	227	153	44.4	120	40.0	21	57.1	74	60	27	2.59	3.10
Nassau village (part).....	470	274	43.8	186	38.2	59	61.0	196	151	53	2.27	2.89
North Greenbush town.....	4,852	3,215	41.9	2,533	38.8	475	53.7	1,637	1,324	608	2.41	2.95
Wynantskill CDP.....	1,389	912	42.8	713	38.8	137	60.6	477	402	198	2.36	2.92
Petersburgh town.....	616	431	36.9	338	32.5	58	51.7	185	144	56	2.48	2.88
Pittstown town.....	2,131	1,618	43.5	1,287	40.0	192	57.3	513	381	157	2.69	3.03
Valley Falls village (part).....	155	105	53.3	78	50.0	19	68.4	50	39	9	2.56	3.07
Poestenkill town.....	1,681	1,279	45.9	1,031	43.8	157	58.0	402	321	113	2.69	3.06
Poestenkill CDP.....	417	307	44.3	253	40.7	41	61.0	110	89	39	2.54	2.95
Rensselaer city.....	4,376	2,175	43.5	1,303	34.5	636	59.1	2,201	1,742	538	2.14	2.90
Sand Lake town.....	3,353	2,505	42.7	2,006	39.0	314	57.3	848	675	249	2.54	2.91
Averill Park CDP.....	662	498	43.6	388	38.1	69	65.2	164	135	47	2.56	2.92
West Sand Lake CDP.....	1,024	767	46.2	604	43.2	100	55.0	257	200	88	2.60	2.98
Schaghticoke town.....	2,897	2,137	38.8	1,718	37.2	272	41.9	760	574	237	2.61	3.00
Schaghticoke village.....	242	156	40.4	112	34.8	31	48.4	86	67	31	2.45	2.96
Valley Falls village (part).....	24	20	45.0	15	46.7	3	66.7	4	2	0	2.88	3.15

Table 7.
Households and Families: 2010—Con.

[For information on confidentiality protection, nonsampling error, and definitions, see Selected Appendixes at <www.census.gov/prod/cen2010/cph-1-a.pdf>]

State County County Subdivision Place	Total households	Family households						Nonfamily households			Average size	
		Total		Husband-wife family		Female householder, no husband present			Householder living alone		House- holds	Families
		Number	Percent with own children under 18 years	Number	Percent with own children under 18 years	Number	Percent with own children under 18 years		Total	65 years and over		
Rensselaer County—Con.												
Schodack town.....	5,062	3,562	42.8	2,862	39.7	464	56.7	1,500	1,187	485	2.50	2.95
Castleton-on-Hudson village.....	566	372	50.8	267	46.8	74	60.8	194	152	46	2.43	2.96
Nassau village (part).....	26	19	42.1	17	35.3	1	100.0	7	7	5	2.46	2.95
Stephentown town.....	1,190	794	40.9	631	35.7	97	63.9	396	300	117	2.44	2.91
Troy city.....	20,505	10,174	47.8	5,373	35.1	3,691	65.3	10,331	7,600	2,271	2.22	2.94
Richmond County.....	165,516	118,551	45.3	86,273	45.7	24,265	47.1	46,965	40,007	14,980	2.78	3.34
Staten Island borough.....	165,516	118,551	45.3	86,273	45.7	24,265	47.1	46,965	40,007	14,980	2.78	3.34
New York city (part).....	165,516	118,551	45.3	86,273	45.7	24,265	47.1	46,965	40,007	14,980	2.78	3.34
Rockland County.....	99,242	74,156	48.6	59,199	49.9	10,990	45.7	25,086	20,920	9,593	3.07	3.58
Clarkstown town.....	29,234	22,186	44.1	18,154	44.9	3,033	42.4	7,048	5,921	2,755	2.84	3.28
Bardonia CDP.....	1,442	1,130	41.4	974	41.4	113	42.5	312	282	180	2.83	3.24
Congers CDP.....	2,809	2,262	44.9	1,899	46.0	270	42.6	547	440	193	2.96	3.32
Nanuet CDP.....	6,504	4,490	43.6	3,390	45.3	840	40.2	2,014	1,715	751	2.69	3.27
New City CDP.....	11,225	9,356	43.7	8,087	44.7	937	39.3	1,869	1,615	890	2.96	3.27
Nyack village (part).....	355	134	56.7	63	52.4	63	66.7	221	190	72	1.94	3.24
Spring Valley village (part).....	760	450	58.0	200	64.0	192	60.9	310	246	113	3.36	4.12
Upper Nyack village.....	730	540	45.4	442	45.2	79	50.6	190	147	66	2.65	3.06
Valley Cottage CDP.....	3,418	2,326	41.2	1,922	41.6	299	39.5	1,092	917	341	2.59	3.19
West Nyack CDP.....	1,158	905	46.0	774	46.9	96	40.6	253	200	105	2.95	3.35
Haverstraw town.....	12,170	8,905	47.1	6,008	45.5	2,194	52.9	3,265	2,707	1,103	2.96	3.43
Haverstraw village.....	3,425	2,526	55.0	1,356	52.9	893	59.6	899	733	352	3.36	3.78
Mount Ivy CDP.....	2,787	1,817	42.6	1,283	42.2	403	45.7	970	829	242	2.46	3.07
Pomona village (part).....	603	516	31.4	462	31.0	33	42.4	87	61	16	2.87	3.07
Thiells CDP.....	1,619	1,376	42.1	1,139	42.7	185	40.0	243	200	83	3.10	3.35
West Haverstraw village.....	3,325	2,473	49.5	1,612	49.3	651	52.7	852	689	276	3.02	3.49
Orangetown town.....	17,826	11,759	44.3	9,611	45.8	1,581	39.9	6,067	5,024	2,144	2.59	3.24
Blauvelt CDP.....	1,647	1,387	48.1	1,178	50.7	153	32.7	260	220	142	3.17	3.47
Grand View-on-Hudson village.....	128	85	32.9	74	32.4	8	25.0	43	32	14	2.23	2.66
Nyack village (part).....	2,948	1,287	41.8	849	39.3	338	48.5	1,661	1,353	440	2.04	2.95
Orangeburg CDP.....	1,531	840	42.9	712	45.2	87	34.5	691	643	373	2.35	3.33
Pearl River CDP.....	5,663	4,173	45.4	3,507	47.8	465	35.5	1,490	1,275	577	2.79	3.32
Piermont village.....	1,236	650	37.4	522	34.1	103	50.5	586	472	124	2.03	2.70
South Nyack village.....	1,197	646	42.7	485	43.5	120	47.5	551	374	102	2.37	3.06
Sparkill CDP.....	504	415	52.8	339	53.4	60	43.3	89	74	34	3.11	3.45
Tappan CDP.....	2,258	1,820	43.4	1,567	45.2	190	33.2	438	369	201	2.92	3.29
Ramapo town.....	34,731	27,261	55.4	22,209	58.0	3,608	47.1	7,470	6,218	3,064	3.58	4.07
Airmont village.....	2,699	2,154	48.1	1,866	50.1	220	34.5	545	491	318	3.13	3.57
Chestnut Ridge village.....	2,676	2,023	38.4	1,720	39.0	217	35.9	653	553	324	2.89	3.35
Hillburn village.....	325	240	43.8	159	45.9	53	39.6	85	59	27	2.93	3.34
Hillcrest CDP.....	1,909	1,625	45.2	1,210	45.9	306	45.4	284	238	95	3.85	4.03
Kaser village.....	876	849	82.9	838	83.2	6	83.3	27	25	16	5.39	5.51
Monsey CDP.....	3,563	3,270	72.1	3,076	73.7	128	52.3	293	254	135	5.05	5.30
Montebello village.....	1,499	1,234	52.8	1,127	52.8	88	55.7	265	234	157	3.00	3.37
New Hempstead village.....	1,265	1,117	55.1	982	57.4	97	39.2	148	127	54	4.03	4.32
New Square village.....	1,252	1,192	85.5	1,164	85.8	17	70.6	60	56	36	5.54	5.73
Pomona village (part).....	408	347	40.1	302	39.7	34	44.1	61	47	20	3.21	3.46
Sloatsburg village.....	1,038	801	48.4	628	50.8	121	39.7	237	175	74	2.93	3.33
Spring Valley village (part).....	7,995	5,967	56.9	3,766	62.7	1,554	52.3	2,028	1,576	571	3.57	3.96
Suffern village.....	4,534	2,664	43.7	2,025	43.3	472	47.9	1,870	1,599	708	2.31	3.00
Viola CDP.....	1,810	1,335	57.3	1,235	58.5	78	38.5	475	452	385	3.78	4.67
Wesley Hills village.....	1,489	1,309	53.4	1,185	54.9	87	41.4	180	145	81	3.73	4.01
Stony Point town.....	5,281	4,045	43.1	3,217	43.4	574	43.0	1,236	1,050	527	2.84	3.27
Stony Point CDP.....	4,302	3,291	42.6	2,608	43.1	481	42.0	1,011	879	463	2.81	3.25
St. Lawrence County.....	41,605	26,604	42.1	19,782	35.6	4,473	61.4	15,001	11,591	4,627	2.43	2.95
Brasher town.....	988	676	41.4	517	34.4	105	65.7	312	244	128	2.54	2.99
Brasher Falls CDP.....	289	169	43.8	118	34.7	33	69.7	120	105	73	2.31	2.99
Canton town.....	3,402	2,035	44.4	1,544	37.4	334	65.3	1,367	1,026	351	2.35	2.93
Canton village.....	1,693	787	46.4	562	36.7	169	69.2	906	692	224	2.04	2.80
Rensselaer Falls village.....	127	86	54.7	60	40.0	16	87.5	41	33	9	2.50	2.99
Clare town.....	42	29	31.0	23	17.4	1	100.0	13	10	6	2.50	2.76
Clifton town.....	301	206	36.9	155	31.0	32	62.5	95	70	28	2.48	2.86
Cranberry Lake CDP.....	86	60	25.0	54	25.9	4	25.0	26	19	9	2.28	2.63
Star Lake CDP (part).....	97	67	41.8	46	28.3	12	83.3	30	20	8	2.66	2.91
Colton town.....	655	435	30.8	357	25.8	45	64.4	220	186	76	2.22	2.64
Colton CDP.....	153	91	46.2	68	42.6	12	66.7	62	56	18	2.25	2.90
De Kalb town.....	856	618	44.3	490	41.6	76	53.9	238	180	89	2.84	3.28
DeKalb Junction CDP.....	191	128	45.3	97	45.4	17	52.9	63	47	29	2.72	3.30
Richville village.....	111	89	49.4	66	48.5	13	53.8	22	18	6	2.91	3.13
De Peyster town.....	291	230	49.6	188	48.9	29	48.3	61	46	22	3.43	3.86
Edwards town.....	463	302	40.7	220	33.2	53	62.3	161	121	41	2.49	2.96
Edwards village.....	184	104	45.2	64	32.8	27	63.0	80	59	25	2.39	3.06
Fine town.....	616	414	33.6	327	27.8	45	57.8	202	168	72	2.30	2.75
Star Lake CDP (part).....	240	154	31.2	126	27.8	17	52.9	86	77	38	2.18	2.70
Fowler town.....	856	616	42.5	485	38.8	79	64.6	240	188	84	2.57	2.96
Hailesboro CDP.....	262	177	39.0	144	35.4	22	63.6	85	74	40	2.36	2.85
Gouverneur town.....	2,468	1,589	45.6	1,125	38.5	313	64.9	879	705	289	2.45	3.00
Gouverneur village.....	1,635	987	48.3	680	40.4	220	67.7	648	534	225	2.38	3.03

Table 7.
Households and Families: 2010—Con.

[For information on confidentiality protection, nonsampling error, and definitions, see Selected Appendixes at <www.census.gov/prod/cen2010/cph-1-a.pdf>]

State County County Subdivision Place	Total households	Family households						Nonfamily households			Average size	
		Total		Husband-wife family		Female householder, no husband present		Total	Householder living alone		House- holds	Families
		Number	Percent with own children under 18 years	Number	Percent with own children under 18 years	Number	Percent with own children under 18 years		Total	65 years and over		
St. Lawrence County—Con.												
Hammond town.....	480	317	39.7	258	34.5	32	59.4	163	135	72	2.48	3.04
Hammond village.....	114	75	42.7	53	35.8	14	64.3	39	33	21	2.46	2.96
Hermion town.....	430	295	43.7	221	38.5	45	62.2	135	114	55	2.56	3.04
Hermion village.....	173	106	50.9	70	40.0	23	78.3	67	60	34	2.40	2.97
Hopkinton town.....	419	303	41.6	232	36.2	46	54.3	116	88	40	2.57	2.99
Lawrence town.....	649	456	48.2	358	43.9	54	63.0	193	138	69	2.81	3.30
Lisbon town.....	1,550	1,088	41.7	876	36.8	136	61.0	462	370	152	2.64	3.10
Louisville town.....	1,345	897	39.5	696	32.9	108	63.0	448	376	164	2.34	2.79
Massena village (part).....	208	114	45.6	95	41.1	9	77.8	94	87	53	2.13	2.87
Macomb town.....	333	231	39.8	182	35.7	21	47.6	102	75	25	2.72	3.20
Madrid town.....	643	461	44.3	353	40.5	63	50.8	182	144	64	2.64	3.00
Madrid CDP.....	268	193	49.7	150	44.7	25	60.0	75	61	31	2.70	3.11
Massena town.....	5,483	3,241	43.4	2,199	34.2	732	63.8	2,242	1,796	676	2.28	2.85
Massena village (part).....	4,488	2,603	44.8	1,740	35.4	620	64.2	1,885	1,508	569	2.28	2.88
Morristown town.....	766	522	37.4	403	33.0	78	60.3	244	176	79	2.56	3.01
Morristown village.....	165	108	38.9	80	35.0	19	52.6	57	44	19	2.32	2.85
Norfolk town.....	1,883	1,292	39.6	961	32.6	212	57.5	591	438	190	2.48	2.88
Massena village (part).....	0	0	(X)	0	(X)	0	(X)	0	0	0	0.00	0.00
Norfolk CDP.....	563	336	44.6	219	37.4	83	54.2	227	173	84	2.36	2.94
Norwood village (part).....	32	26	50.0	17	47.1	6	50.0	6	5	2	2.56	2.77
Ogdensburg city.....	4,070	2,484	44.7	1,537	35.3	695	61.3	1,586	1,305	488	2.36	2.90
Oswegatchie town.....	1,664	1,149	38.5	879	33.4	172	52.9	515	405	213	2.52	2.96
Heuvelton village.....	306	194	44.8	126	36.5	47	59.6	112	89	39	2.33	2.83
Parishville town.....	889	575	39.7	456	33.3	77	63.6	314	234	90	2.42	2.93
Hannawa Falls CDP (part).....	18	13	53.8	9	44.4	2	100.0	5	3	2	2.94	3.23
Parishville CDP.....	279	151	43.7	113	37.2	26	61.5	128	94	34	2.32	3.06
Piercefield town.....	139	87	32.2	73	24.7	10	70.0	52	39	16	2.23	2.75
Pierrepont town.....	1,050	747	35.6	609	31.4	88	53.4	303	227	89	2.46	2.84
Hannawa Falls CDP (part).....	440	297	30.6	254	28.0	27	44.4	143	111	49	2.25	2.67
Pitcairn town.....	333	241	42.3	193	37.8	23	65.2	92	70	26	2.54	2.90
Potsdam town.....	5,068	2,658	44.8	1,987	39.6	455	61.1	2,410	1,669	561	2.30	2.95
Norwood village (part).....	663	397	42.8	290	33.8	68	66.2	266	221	103	2.33	2.96
Potsdam village.....	2,442	897	51.3	622	46.0	201	65.2	1,545	1,020	327	2.08	2.88
Rossie town.....	340	237	46.4	183	41.0	28	75.0	103	78	35	2.58	2.98
Russell town.....	722	510	40.0	409	34.7	62	59.7	212	171	77	2.57	3.00
Stockholm town.....	1,462	1,017	39.5	793	34.3	126	57.9	445	347	133	2.51	2.95
Winthrop CDP.....	202	140	45.0	101	38.6	21	66.7	62	51	21	2.52	2.99
Waddington town.....	949	646	38.5	493	29.4	98	64.3	303	252	127	2.39	2.81
Waddington village.....	445	276	36.2	208	25.0	47	66.0	169	152	78	2.18	2.67
Saratoga County.....	88,296	58,814	44.2	47,054	41.2	8,046	57.0	29,482	23,050	8,396	2.44	2.96
Ballston town.....	3,710	2,717	45.8	2,209	42.5	366	60.9	993	814	374	2.55	2.97
Ballston Spa village (part).....	410	216	46.3	162	41.4	35	65.7	194	172	106	2.07	2.80
Charlton town.....	1,565	1,258	36.5	1,100	34.8	99	46.5	307	248	138	2.62	2.90
Clifton Park town.....	14,102	10,311	45.9	8,995	44.8	925	52.9	3,791	3,009	1,176	2.59	3.05
Country Knolls CDP.....	778	665	44.4	599	43.2	52	55.8	113	90	53	2.86	3.10
Corinth town.....	2,535	1,790	42.2	1,302	37.8	318	54.7	745	579	257	2.56	2.97
Corinth village.....	1,024	674	47.6	448	41.3	163	60.7	350	276	124	2.49	2.98
Day town.....	357	254	29.1	210	21.0	22	59.1	103	78	35	2.40	2.70
Edinburg town.....	547	351	27.6	294	22.4	32	56.3	196	159	73	2.22	2.70
Galway town.....	1,445	1,060	34.7	858	31.8	134	47.0	385	301	116	2.45	2.81
Galway village.....	74	54	50.0	31	35.5	19	68.4	20	16	7	2.70	2.98
Greenfield town.....	3,066	2,131	43.7	1,730	40.3	269	59.5	935	706	302	2.53	2.97
Hadley town.....	807	585	37.8	457	33.3	79	54.4	222	179	76	2.51	2.91
Hadley CDP.....	405	280	42.9	209	38.3	49	59.2	125	103	49	2.47	2.96
Halfmoon town.....	9,286	5,742	44.8	4,484	41.4	872	58.6	3,544	2,792	845	2.32	2.92
Malta town.....	6,318	3,947	44.7	3,207	42.1	519	57.6	2,371	1,832	600	2.33	2.91
Round Lake village.....	272	167	39.5	131	37.4	27	51.9	105	86	30	2.29	2.92
Mechanicville city.....	2,343	1,264	53.1	754	42.2	361	68.7	1,079	886	414	2.22	2.94
Milton town.....	7,229	4,966	48.5	3,828	44.9	791	60.4	2,263	1,701	563	2.54	3.01
Ballston Spa village (part).....	1,859	1,075	49.1	764	43.8	225	64.0	784	608	172	2.29	2.94
Milton CDP.....	1,237	863	47.4	737	45.9	87	54.0	374	310	157	2.50	3.02
North Ballston Spa CDP.....	538	375	37.3	301	33.2	53	47.2	163	120	50	2.48	2.89
Moreau town.....	5,694	3,933	43.4	2,996	39.5	642	55.8	1,761	1,380	583	2.50	2.96
South Glens Falls village.....	1,600	872	43.3	589	36.8	200	55.5	728	585	243	2.19	2.88
Northumberland town.....	1,792	1,394	49.1	1,161	47.6	147	53.7	398	283	107	2.83	3.14
Providence town.....	766	552	39.9	434	36.4	66	50.0	214	163	45	2.60	3.01
Saratoga town.....	2,279	1,572	43.5	1,205	40.1	259	55.6	707	548	183	2.48	2.93
Schuylerville village.....	593	356	50.6	230	44.8	99	61.6	237	194	70	2.31	2.91
Victory village.....	223	163	44.2	116	40.5	34	61.8	60	43	9	2.71	3.04
Saratoga Springs city.....	11,312	5,923	40.3	4,654	36.9	893	55.2	5,389	4,156	1,389	2.13	2.84
Stillwater town.....	3,168	2,344	43.4	1,876	39.4	289	59.2	824	634	237	2.61	2.98
Stillwater village.....	679	486	48.4	359	40.9	85	70.6	193	146	56	2.56	2.96
Waterford town.....	3,627	2,252	42.3	1,617	36.8	429	57.8	1,375	1,103	367	2.32	2.89
Waterford village.....	959	485	42.1	285	29.5	129	62.0	474	375	106	2.07	2.73
Wilton town.....	6,348	4,468	46.4	3,683	44.6	534	55.4	1,880	1,499	516	2.54	3.02
Schenectady County.....	62,886	39,327	45.0	27,748	39.7	8,689	59.8	23,559	19,231	7,601	2.39	2.99
Duanesburg town.....	2,335	1,780	39.7	1,524	38.1	161	54.0	555	429	141	2.62	2.97
Delanson village.....	135	100	51.0	86	48.8	8	62.5	35	27	10	2.79	3.27

Table 7.
Households and Families: 2010—Con.

[For information on confidentiality protection, nonsampling error, and definitions, see Selected Appendixes at <www.census.gov/prod/cen2010/cph-1-a.pdf>]

State County County Subdivision Place	Total households	Family households						Nonfamily households			Average size	
		Total		Husband-wife family		Female householder, no husband present		Total	Householder living alone		House- holds	Families
		Number	Percent with own children under 18 years	Number	Percent with own children under 18 years	Number	Percent with own children under 18 years		Total	65 years and over		
Schenectady County—Con.												
Duanesburg town—Con.												
Duane Lake CDP.....	138	101	35.6	94	35.1	4	25.0	37	31	15	2.34	2.73
Duanesburg CDP.....	161	111	41.4	91	34.1	16	75.0	50	37	9	2.43	2.89
Mariaville Lake CDP (part).....	223	156	33.3	138	30.4	7	71.4	67	52	10	2.50	2.94
Glenville town.....	12,133	8,093	41.9	6,556	39.2	1,106	53.7	4,040	3,379	1,608	2.39	2.93
East Glenville CDP.....	2,642	1,790	42.5	1,534	41.1	188	53.7	852	707	348	2.42	2.96
Scotia village.....	3,362	2,006	47.0	1,415	41.6	441	60.1	1,356	1,134	441	2.30	2.95
Niskayuna town.....	8,645	6,145	45.6	5,187	44.2	705	54.0	2,500	2,168	1,111	2.48	2.99
Niskayuna CDP.....	1,932	1,389	48.2	1,109	46.6	213	58.2	543	462	185	2.51	2.98
Princtetown town.....	826	614	33.4	522	33.7	54	31.5	212	158	53	2.54	2.92
Mariaville Lake CDP (part).....	59	48	37.5	42	35.7	4	50.0	11	9	2	2.78	3.00
Rotterdam town.....	12,314	8,081	39.7	6,081	36.2	1,418	49.8	4,233	3,524	1,626	2.35	2.88
Rotterdam CDP.....	8,818	5,722	39.7	4,200	36.1	1,086	49.1	3,096	2,595	1,234	2.33	2.86
Schenectady city.....	26,633	14,614	50.6	7,878	40.5	5,245	65.1	12,019	9,573	3,062	2.35	3.10
Schoharie County.....	13,166	8,517	38.2	6,617	33.6	1,240	54.9	4,649	3,657	1,574	2.37	2.87
Blenheim town.....	158	100	36.0	83	32.5	11	63.6	58	46	24	2.39	2.88
Broome town.....	441	271	29.2	221	24.9	27	48.1	170	145	56	2.21	2.72
Carlisle town.....	728	530	42.3	413	39.0	76	55.3	198	140	41	2.68	3.02
Cobleskill town.....	2,421	1,325	39.8	923	32.7	287	57.8	1,096	841	392	2.19	2.80
Cobleskill village.....	1,627	774	42.1	505	31.9	202	61.4	853	664	304	2.07	2.76
Conesville town.....	339	214	29.4	175	22.9	20	60.0	125	104	49	2.17	2.63
Esperance town.....	835	573	37.7	448	34.4	84	46.4	262	197	70	2.49	2.95
Esperance village.....	148	95	38.9	71	36.6	17	47.1	53	42	18	2.33	2.88
Fulton town.....	547	376	34.0	309	31.7	33	48.5	171	140	64	2.39	2.83
Gilboa town.....	545	383	31.1	317	28.7	32	37.5	162	130	59	2.40	2.79
Jefferson town.....	584	388	36.9	317	32.5	38	57.9	196	150	64	2.41	2.89
Middleburgh town.....	1,557	1,016	40.4	765	33.7	170	60.0	541	441	172	2.39	2.91
Middleburgh village.....	681	391	41.4	268	32.8	86	60.5	290	241	99	2.17	2.80
Richmondville town.....	1,087	717	43.1	517	35.4	143	64.3	370	282	123	2.39	2.84
Richmondville village.....	369	238	52.5	152	41.4	62	75.8	131	103	42	2.47	2.99
Schoharie town.....	1,391	878	36.6	682	33.4	139	48.9	513	421	192	2.27	2.81
Central Bridge CDP.....	267	162	45.1	105	39.0	48	60.4	105	82	31	2.22	2.75
Schoharie village.....	437	221	38.5	172	35.5	38	47.4	216	192	103	1.99	2.75
Seward town.....	675	497	39.8	415	38.3	51	49.0	178	133	55	2.61	3.01
Sharon town.....	750	491	41.8	397	37.5	55	60.0	259	210	95	2.44	2.98
Sharon Springs village.....	232	130	45.4	96	39.6	20	55.0	102	84	43	2.33	3.05
Summit town.....	493	315	34.9	262	34.0	26	38.5	178	148	63	2.33	2.91
Wright town.....	615	443	36.6	373	34.6	48	45.8	172	129	55	2.50	2.92
Schuyler County.....	7,530	4,926	37.9	3,781	32.8	765	53.2	2,604	2,047	891	2.39	2.87
Catharine town.....	717	473	38.7	355	34.6	73	49.3	244	181	70	2.44	2.88
Odessa village (part).....	214	135	38.5	100	37.0	22	40.9	79	63	28	2.36	2.87
Cayuta town.....	215	145	43.4	108	39.8	25	52.0	70	50	18	2.59	3.10
Dix town.....	1,616	985	42.8	717	35.8	192	60.9	631	537	229	2.30	2.91
Montour Falls village (part).....	27	18	44.4	15	40.0	2	100.0	9	8	3	2.44	3.06
Watkins Glen village (part).....	740	372	45.7	249	35.7	97	64.9	368	319	142	2.08	2.87
Hector town.....	2,008	1,407	37.1	1,106	33.5	194	49.0	601	449	176	2.46	2.83
Burdett village.....	140	84	42.9	57	38.6	19	47.4	56	40	17	2.43	2.92
Montour town.....	1,036	588	35.9	432	27.5	104	55.8	448	339	174	2.18	2.75
Montour Falls village (part).....	706	346	39.0	230	29.1	79	58.2	360	272	143	2.09	2.80
Odessa village (part).....	33	26	26.9	24	29.2	1	0.0	7	6	4	2.27	2.54
Orange town.....	583	403	38.0	332	34.6	42	47.6	180	141	58	2.52	2.96
Reading town.....	701	484	33.5	383	29.8	72	44.4	217	180	83	2.43	2.92
Watkins Glen village (part).....	133	70	38.6	45	28.9	14	57.1	63	51	22	2.14	2.81
Tyrone town.....	654	441	33.8	348	28.2	63	57.1	213	170	83	2.44	2.90
Seneca County.....	13,393	8,762	39.8	6,643	33.9	1,412	59.4	4,631	3,660	1,519	2.42	2.93
Covert town.....	879	596	38.4	485	32.6	69	60.9	283	218	90	2.41	2.84
Interlaken village.....	243	147	50.3	109	46.8	28	57.1	96	80	35	2.36	3.01
Fayette town.....	1,535	1,114	37.3	918	33.9	140	58.6	421	326	155	2.54	2.96
Waterloo village (part).....	393	255	39.6	187	31.0	58	69.0	138	110	53	2.32	2.82
Geneva city (part).....	0	0	(X)	0	(X)	0	(X)	0	0	0	0.00	0.00
Junius town.....	543	381	40.2	300	35.3	47	53.2	162	117	38	2.71	3.15
Lodi town.....	633	421	39.2	334	35.0	51	54.9	212	173	71	2.45	2.94
Lodi village.....	118	81	39.5	54	31.5	17	70.6	37	32	9	2.47	2.90
Ovid town.....	958	592	35.0	457	31.3	81	46.9	366	296	131	2.39	2.99
Ovid village (part).....	244	140	42.9	85	41.2	39	43.6	104	82	37	2.36	3.01
Romulus town.....	821	576	43.4	455	38.2	81	67.9	245	182	75	2.71	3.20
Ovid village (part).....	7	5	80.0	5	80.0	0	(X)	2	1	1	2.71	3.20
Romulus CDP (part).....	75	52	44.2	40	37.5	5	40.0	23	19	10	2.69	3.10
Seneca Falls town.....	3,874	2,351	41.3	1,715	33.9	456	63.4	1,523	1,210	487	2.28	2.83
Seneca Falls village.....	2,913	1,732	41.9	1,243	34.7	345	61.7	1,181	943	383	2.27	2.85
Waterloo village (part).....	1	1	100.0	1	100.0	0	(X)	0	0	0	4.00	4.00
Tyre town.....	356	263	39.9	202	37.1	31	41.9	93	70	29	2.76	3.14
Varick town.....	676	460	39.1	386	37.0	44	50.0	216	170	71	2.58	3.09
Romulus CDP (part).....	77	48	45.8	30	43.3	13	53.8	29	24	7	2.60	3.27
Waterloo town.....	3,118	2,008	40.5	1,391	31.8	412	59.5	1,110	898	372	2.35	2.83
Waterloo village (part).....	1,645	1,067	44.0	705	33.8	246	64.2	578	483	209	2.40	2.89

Table 7.
Households and Families: 2010—Con.

[For information on confidentiality protection, nonsampling error, and definitions, see Selected Appendixes at <www.census.gov/prod/cen2010/cph-1-a.pdf>]

State County County Subdivision Place	Total households	Family households						Nonfamily households			Average size	
		Total		Husband-wife family		Female householder, no husband present		Total	Householder living alone		House- holds	Families
		Number	Percent with own children under 18 years	Number	Percent with own children under 18 years	Number	Percent with own children under 18 years		Total	65 years and over		
Steuben County.....	40,344	25,958	42.6	19,293	36.7	4,388	59.9	14,386	11,663	4,638	2.41	2.95
Addison town.....	1,000	683	43.2	494	37.9	124	61.3	317	255	108	2.60	3.07
Addison village.....	697	449	47.0	319	40.1	86	67.4	248	197	90	2.53	3.09
Avoca town.....	886	610	42.8	461	37.1	98	60.2	276	211	88	2.53	2.97
Avoca village.....	351	241	48.5	185	44.3	39	64.1	110	81	38	2.62	3.14
Bath town.....	5,179	3,039	42.3	2,113	34.5	661	59.2	2,140	1,792	741	2.26	2.86
Bath village.....	2,727	1,385	45.0	892	35.4	374	61.5	1,342	1,161	483	2.10	2.84
Savona village.....	304	223	51.6	133	44.4	68	69.1	81	64	28	2.72	3.02
Bradford town.....	340	236	47.0	168	39.9	45	73.3	104	84	25	2.51	2.93
Cameron town.....	352	258	40.7	191	34.6	38	60.5	94	68	23	2.68	2.93
Campbell town.....	1,373	964	40.9	716	35.3	152	50.0	409	325	128	2.47	2.87
Campbell CDP.....	291	202	38.6	139	32.4	43	46.5	89	75	33	2.45	2.85
Coopers Plains CDP (part).....	36	16	43.8	15	40.0	1	100.0	20	17	7	2.00	3.00
Canisteo town.....	1,366	918	40.5	692	34.1	159	57.2	448	372	164	2.48	2.98
Canisteo village.....	908	603	43.1	441	35.6	119	61.3	305	255	109	2.49	3.00
Caton town.....	829	629	38.6	543	37.6	49	40.8	200	155	45	2.63	2.99
Cohocton town.....	975	688	41.6	531	35.8	86	55.8	287	222	100	2.61	3.00
Cohocton village.....	311	222	47.7	170	42.9	31	67.7	89	78	40	2.67	3.13
Corning city.....	5,080	2,619	50.7	1,697	42.8	675	66.7	2,461	1,991	624	2.17	2.93
Corning town.....	2,554	1,768	41.4	1,382	37.2	245	58.0	786	622	247	2.45	2.89
Riverside village.....	219	137	38.7	86	31.4	36	58.3	82	63	21	2.27	2.77
South Corning village.....	511	291	39.5	208	34.6	57	56.1	220	167	61	2.24	2.86
Dansville town.....	727	508	39.6	399	33.3	55	60.0	219	159	72	2.53	2.93
Erwin town.....	3,322	2,139	45.8	1,736	42.6	268	61.2	1,183	1,037	464	2.36	2.96
Coopers Plains CDP (part).....	235	147	29.9	110	24.5	21	38.1	88	77	40	2.24	2.78
Gang Mills CDP.....	1,594	1,088	54.0	907	52.0	135	65.2	506	451	149	2.50	3.08
Painted Post village.....	841	469	40.7	358	33.2	71	70.4	372	327	179	2.14	2.86
Fremont town.....	411	287	36.9	235	32.8	30	56.7	124	98	40	2.45	2.86
Greenwood town.....	327	231	39.4	184	32.1	24	66.7	96	80	31	2.45	2.86
Hartsville town.....	245	172	32.0	150	28.7	5	100.0	73	56	20	2.49	2.93
Hornby town.....	652	504	39.3	402	32.8	65	64.6	148	116	36	2.62	2.92
Hornell city.....	3,559	2,059	48.9	1,247	38.6	578	64.9	1,500	1,236	443	2.36	3.00
Hornellsville town.....	1,783	1,086	36.7	837	34.2	166	47.0	697	594	324	2.26	2.88
Almond village (part).....	24	10	50.0	7	57.1	1	0.0	14	11	2	2.13	3.10
Arkport village.....	363	219	42.5	165	40.0	37	48.6	144	127	75	2.33	3.02
North Hornell village.....	297	182	36.3	144	34.7	23	47.8	115	96	57	2.22	2.82
Howard town.....	551	403	38.7	348	37.9	27	40.7	148	113	47	2.64	3.07
Jasper town.....	448	344	48.5	293	47.8	25	56.0	104	76	37	3.17	3.66
Lindley town.....	730	559	40.1	437	34.3	61	62.3	171	119	38	2.69	2.97
Prattsburgh town.....	857	550	40.5	414	34.8	83	59.0	307	256	100	2.43	2.94
Prattsburgh CDP.....	269	166	45.8	112	40.2	36	58.3	103	87	44	2.44	3.02
Pulteney town.....	574	365	30.4	306	24.2	33	57.6	209	173	71	2.24	2.73
Rathbone town.....	388	289	44.3	230	39.1	29	69.0	99	70	25	2.90	3.29
Thurston town.....	496	365	40.8	292	36.3	42	61.9	131	96	44	2.72	3.08
Troupsburg town.....	416	315	50.8	258	48.4	30	56.7	101	81	40	3.10	3.60
Tuscarora town.....	558	412	43.0	291	36.8	76	55.3	146	101	36	2.64	2.93
Urbana town.....	979	632	32.8	506	27.9	85	54.1	347	283	127	2.27	2.78
Hammondsport village.....	322	169	40.2	135	32.6	26	69.2	153	134	67	2.05	2.84
Wayland town.....	1,696	1,128	42.8	790	34.4	237	61.2	568	447	211	2.41	2.86
Wayland village.....	753	496	51.2	329	43.2	120	68.3	257	215	108	2.45	2.98
Wayne town.....	483	311	25.7	265	20.4	23	39.1	172	136	53	2.16	2.59
West Union town.....	129	95	29.5	79	24.1	7	71.4	34	28	7	2.42	2.77
Wheeler town.....	466	344	41.9	269	37.9	47	53.2	122	91	31	2.70	3.12
Woodhull town.....	613	448	40.8	337	38.0	60	38.3	165	120	48	2.80	3.23
Suffolk County.....	499,922	370,897	45.6	287,935	46.3	58,265	45.3	129,025	102,900	45,785	2.93	3.36
Babylon town.....	70,894	51,773	43.8	37,176	45.4	10,475	41.7	19,121	15,344	6,763	2.98	3.45
Amityville village.....	3,690	2,284	33.9	1,745	33.5	378	38.4	1,406	1,121	483	2.43	3.02
Babylon village.....	4,585	3,205	44.2	2,541	46.0	473	38.5	1,380	1,086	358	2.64	3.18
Coplague CDP.....	7,535	5,393	40.8	3,707	41.7	1,122	40.6	2,142	1,614	669	3.04	3.44
Deer Park CDP.....	9,383	7,093	43.4	5,292	45.4	1,297	39.4	2,290	1,899	997	2.95	3.41
East Farmingdale CDP.....	2,002	1,410	46.8	1,054	50.1	250	40.4	592	495	263	3.00	3.55
Fire Island CDP (part).....	2	2	100.0	1	100.0	1	100.0	0	0	0	4.50	4.50
Gilgo CDP.....	53	40	37.5	33	36.4	5	20.0	13	11	3	2.47	2.80
Lindenhurst village.....	9,316	7,046	44.6	5,425	46.8	1,138	39.1	2,270	1,802	753	2.92	3.35
North Amityville CDP.....	5,333	3,655	47.6	1,888	49.0	1,367	47.0	1,678	1,420	693	3.32	3.95
North Babylon CDP.....	6,136	4,548	41.7	3,501	43.5	730	38.2	1,588	1,295	526	2.85	3.30
North Lindenhurst CDP.....	3,787	2,884	46.3	2,110	49.6	512	39.5	903	719	294	3.07	3.47
Oak Beach-Captree CDP (part).....	129	80	33.8	65	32.3	5	60.0	49	41	14	2.22	2.76
West Babylon CDP.....	14,537	10,575	43.8	7,896	45.6	1,954	39.9	3,962	3,203	1,449	2.93	3.43
Wheatley Heights CDP.....	1,480	1,179	51.7	834	54.0	265	49.4	301	260	106	3.43	3.83
Wyandanch CDP.....	2,926	2,379	48.2	1,084	49.7	978	50.3	547	378	155	3.95	4.07
Brookhaven town.....	162,884	120,790	46.3	94,246	46.6	18,607	47.3	42,094	33,126	13,731	2.89	3.33
Belle Terre village.....	286	224	39.3	206	37.9	12	33.3	62	45	27	2.77	3.10
Bellport village.....	921	589	29.9	495	28.9	70	38.6	332	277	118	2.26	2.82
Blue Point CDP.....	1,680	1,282	46.3	1,055	47.8	172	44.8	398	321	152	2.81	3.24
Brookhaven CDP.....	1,176	794	35.0	620	35.2	120	35.0	382	229	76	2.55	3.01
Calverton CDP (part).....	415	288	54.5	174	50.0	92	67.4	127	99	30	2.74	3.30
Centereach CDP.....	10,026	8,042	46.3	6,414	48.1	1,124	40.7	1,984	1,535	783	3.13	3.45
Center Moriches CDP.....	2,597	1,960	47.1	1,570	47.6	268	48.9	637	467	163	2.88	3.25
Coram CDP.....	14,632	9,965	44.8	7,564	44.7	1,761	47.4	4,667	3,724	1,261	2.66	3.20

Table 7.

Households and Families: 2010—Con.

[For information on confidentiality protection, nonsampling error, and definitions, see Selected Appendixes at <www.census.gov/prod/cen2010/cph-1-a.pdf>]

State County County Subdivision Place	Total households	Family households						Nonfamily households			Average size	
		Total		Husband-wife family		Female householder, no husband present		Total	Householder living alone		House- holds	Families
		Number	Percent with own children under 18 years	Number	Percent with own children under 18 years	Number	Percent with own children under 18 years		Total	65 years and over		
Suffolk County—Con.												
Brookhaven town—Con.												
East Moriches CDP.....	1,896	1,430	42.7	1,186	43.2	153	43.8	466	370	190	2.69	3.09
East Patchogue CDP.....	8,294	5,448	42.1	4,120	41.7	901	45.4	2,846	2,294	1,177	2.66	3.23
Eastport CDP (part).....	389	292	31.2	259	29.3	21	47.6	97	84	38	2.48	2.82
East Shoreham CDP.....	2,047	1,772	51.0	1,556	50.8	151	53.6	275	219	88	3.20	3.44
Farmingville CDP.....	4,707	3,937	47.9	3,100	49.8	577	41.8	770	567	190	3.26	3.48
Fire Island CDP (part).....	45	17	23.5	12	16.7	3	0.0	28	23	1	1.76	2.59
Gordon Heights CDP.....	1,070	824	53.8	499	54.1	242	57.9	246	166	69	3.69	3.95
Holbrook CDP (part).....	1,571	1,255	44.4	983	46.3	186	37.6	316	234	101	3.14	3.48
Holtsville CDP (part).....	5,480	4,273	46.9	3,496	48.9	551	39.9	1,207	986	442	3.00	3.41
Lake Grove village.....	3,814	2,940	45.5	2,427	47.7	370	34.6	874	693	242	2.92	3.32
Lake Ronkonkoma CDP (part).....	5,487	3,850	46.2	3,009	48.3	571	40.1	1,637	1,377	765	2.81	3.36
Manorville CDP.....	5,000	3,630	52.7	3,073	52.6	376	55.6	1,370	1,141	469	2.84	3.41
Mastic CDP.....	4,526	3,743	51.0	2,611	50.7	826	55.4	783	561	150	3.41	3.63
Mastic Beach CDP.....	4,231	3,176	49.7	2,058	47.4	783	58.5	1,055	762	219	3.05	3.44
Medford CDP.....	7,821	5,974	45.2	4,686	46.5	852	40.1	1,847	1,448	578	3.04	3.42
Middle Island CDP.....	4,217	2,712	40.0	2,037	37.4	481	49.3	1,505	1,219	406	2.41	2.97
Miller Place CDP.....	4,000	3,347	50.1	2,877	50.3	333	50.8	653	527	206	3.07	3.39
Moriches CDP.....	1,322	775	32.9	599	27.7	124	58.9	547	427	158	2.14	2.69
Mount Sinai CDP.....	4,080	3,391	45.4	2,988	44.9	285	53.0	689	568	290	2.96	3.26
North Bellport CDP.....	3,362	2,674	52.1	1,655	50.4	753	58.3	688	461	104	3.42	3.69
North Patchogue CDP.....	2,300	1,770	46.8	1,342	48.3	288	42.4	530	392	149	3.10	3.45
Old Field village.....	325	270	38.9	239	38.1	27	44.4	55	40	19	2.79	3.01
Patchogue village.....	4,694	2,687	45.5	1,784	44.8	621	49.6	2,007	1,575	390	2.50	3.20
Poquott village.....	353	270	46.3	232	46.1	26	42.3	83	68	28	2.70	3.10
Port Jefferson village.....	3,090	1,975	40.4	1,612	39.4	246	44.7	1,115	875	280	2.40	2.96
Port Jefferson Station CDP.....	2,812	1,944	44.4	1,484	45.1	322	46.0	868	656	268	2.75	3.21
Ridge CDP.....	5,714	3,526	36.5	2,808	35.0	532	44.9	2,188	1,975	1,416	2.30	2.98
Rocky Point CDP.....	4,820	3,615	53.2	2,793	54.1	570	51.9	1,205	947	273	2.89	3.34
Selden CDP.....	6,446	4,948	47.4	3,750	48.8	812	44.1	1,498	1,159	534	3.08	3.46
Setauket-East Setauket CDP.....	5,391	4,255	47.0	3,642	47.0	418	49.3	1,136	882	343	2.86	3.22
Shirley CDP.....	8,353	6,833	47.8	4,932	48.1	1,293	50.9	1,520	1,079	296	3.30	3.54
Shoreham village.....	192	156	39.7	141	41.8	8	12.5	36	32	18	2.77	3.12
Sound Beach CDP.....	2,729	1,963	51.7	1,488	52.8	333	50.2	766	577	136	2.78	3.27
Stony Brook CDP.....	4,846	3,653	44.9	3,202	45.3	342	43.9	1,193	930	562	2.82	3.22
Stony Brook University CDP.....	26	21	71.4	19	73.7	0	(X)	5	3	1	3.65	4.10
Terryville CDP.....	3,827	2,973	47.8	2,400	50.0	408	39.0	854	681	408	3.07	3.46
Yaphank CDP.....	1,872	1,325	43.8	1,047	45.2	203	39.9	547	431	117	2.68	3.16
East Hampton town.....	8,410	5,257	42.2	3,981	40.3	856	53.7	3,153	2,442	1,153	2.54	3.05
Amagansett CDP.....	513	309	32.4	241	27.4	44	61.4	204	168	97	2.27	2.80
East Hampton village.....	533	277	27.8	213	24.4	48	39.6	256	207	111	2.03	2.68
East Hampton North CDP.....	1,536	951	47.8	664	45.6	194	59.8	585	483	249	2.69	3.25
Montauk CDP.....	1,422	898	35.4	697	32.6	137	45.3	524	425	195	2.30	2.81
Napeague CDP.....	107	60	31.7	44	25.0	9	66.7	47	43	20	1.87	2.45
Northwest Harbor CDP.....	1,313	875	41.0	689	39.5	127	52.0	438	308	135	2.52	2.98
Sag Harbor village (part).....	404	239	43.1	166	42.8	54	48.1	165	125	65	2.41	2.97
Springs CDP.....	2,318	1,500	48.4	1,145	48.6	222	55.4	818	596	246	2.84	3.27
Wainscott CDP.....	264	148	42.6	122	36.9	21	71.4	116	87	35	2.30	2.91
Huntington town.....	69,311	53,287	46.0	44,062	47.1	6,588	43.4	16,024	12,838	6,073	2.89	3.29
Asharoken village.....	255	199	29.6	171	28.1	17	41.2	56	48	25	2.56	2.92
Centerport CDP.....	2,032	1,535	47.8	1,295	48.3	182	47.3	497	392	167	2.71	3.13
Cold Spring Harbor CDP.....	1,749	1,409	48.1	1,197	48.5	160	48.1	340	266	107	2.87	3.21
Commack CDP (part).....	4,089	3,341	46.9	2,901	48.9	328	36.9	748	644	442	2.96	3.31
Dix Hills CDP.....	8,319	7,293	48.4	6,424	49.5	621	42.7	1,026	834	406	3.19	3.42
East Northport CDP.....	7,114	5,467	47.3	4,478	49.3	720	41.7	1,647	1,335	646	2.84	3.25
Eatons Neck CDP.....	519	412	43.4	368	44.0	28	35.7	107	88	45	2.71	3.07
Elwood CDP.....	3,512	2,972	48.7	2,426	50.8	380	42.9	540	446	251	3.15	3.41
Fort Salonga CDP (part).....	2,031	1,624	47.2	1,411	48.3	142	43.0	407	323	142	2.86	3.21
Greenlawn CDP.....	4,560	3,345	48.8	2,635	51.1	543	42.0	1,215	1,022	630	2.94	3.45
Halesite CDP.....	1,008	708	37.0	604	37.3	78	41.0	300	235	82	2.48	2.93
Huntington CDP.....	7,170	4,791	42.9	4,063	43.6	526	41.1	2,379	1,865	686	2.50	3.06
Huntington Bay village.....	534	428	35.5	377	36.6	35	20.0	106	82	42	2.67	2.98
Huntington Station CDP.....	10,067	7,449	48.3	5,171	49.6	1,568	48.1	2,618	1,932	705	3.26	3.56
Lloyd Harbor village.....	1,162	1,016	48.8	931	48.5	54	51.9	146	120	58	3.11	3.34
Melville CDP.....	6,908	5,181	42.7	4,507	42.2	505	48.7	1,727	1,477	914	2.68	3.14
Northport village.....	2,921	2,008	44.0	1,674	44.5	225	45.3	913	750	261	2.52	3.06
South Huntington CDP.....	3,378	2,500	41.8	2,038	43.6	324	35.2	878	704	332	2.73	3.18
West Hills CDP.....	1,974	1,602	39.1	1,385	40.7	152	27.0	372	273	132	2.82	3.10
Islip town.....	103,631	79,096	47.1	58,727	48.2	14,206	45.6	24,535	19,444	8,057	3.20	3.56
Bayport CDP.....	3,346	2,330	48.2	1,913	48.6	323	48.0	1,016	828	399	2.65	3.22
Bay Shore CDP.....	9,064	6,079	46.7	3,870	46.1	1,624	51.1	2,985	2,445	1,020	2.88	3.45
Baywood CDP.....	2,162	1,701	43.4	1,172	46.2	363	38.6	461	332	130	3.38	3.67
Bohemia CDP.....	3,606	2,640	42.3	2,083	43.6	389	38.8	966	775	291	2.77	3.26
Brentwood CDP.....	13,654	11,422	51.9	7,184	54.2	2,715	47.4	2,232	1,597	842	4.35	4.25
Brightwaters village.....	1,126	856	45.7	729	46.1	93	44.1	270	211	81	2.75	3.18
Central Islip CDP.....	9,365	6,928	49.1	4,236	49.8	1,848	49.0	2,437	1,833	677	3.66	3.97
East Islip CDP.....	4,803	3,823	48.6	3,123	50.8	520	40.4	980	815	395	2.98	3.37
Fire Island CDP (part).....	84	55	45.5	51	45.1	3	33.3	29	26	8	2.35	3.00
Great River CDP.....	503	403	42.7	349	43.6	33	33.3	100	78	41	2.96	3.36
Hauppauge CDP (part).....	3,673	2,743	44.5	2,263	44.0	350	52.3	930	732	257	2.80	3.27

Table 7.
Households and Families: 2010—Con.

[For information on confidentiality protection, nonsampling error, and definitions, see Selected Appendixes at <www.census.gov/prod/cen2010/cph-1-a.pdf>]

State County County Subdivision Place	Total households	Family households						Nonfamily households			Average size	
		Total		Husband-wife family		Female householder, no husband present		Total	Householder living alone		House- holds	Families
		Number	Percent with own children under 18 years	Number	Percent with own children under 18 years	Number	Percent with own children under 18 years		Total	65 years and over		
Suffolk County—Con.												
Islip town—Con.												
Holbrook CDP (part).....	7,979	6,029	43.5	4,911	43.5	822	43.9	1,950	1,535	453	2.77	3.21
Holtsville CDP (part).....	1,245	874	53.2	679	51.1	159	66.7	371	296	72	2.59	3.12
Islandia village.....	1,026	730	42.2	541	43.4	138	39.1	296	231	67	3.05	3.55
Islip CDP.....	6,437	4,797	46.3	3,713	48.3	784	41.2	1,640	1,338	498	2.89	3.36
Islip Terrace CDP.....	1,703	1,385	48.9	1,083	51.2	212	42.9	318	248	113	3.16	3.50
North Bay Shore CDP.....	4,395	3,724	51.4	2,345	54.7	893	48.0	671	437	146	4.30	4.22
North Great River CDP.....	1,264	1,031	43.0	822	45.5	132	35.6	233	180	77	3.16	3.46
Oak Beach-Captree CDP (part).....	0	0	(X)	0	(X)	0	(X)	0	0	0	0.00	0.00
Oakdale CDP.....	3,116	2,074	39.4	1,737	40.8	243	32.5	1,042	913	457	2.49	3.10
Ocean Beach village.....	39	27	18.5	22	13.6	2	50.0	12	11	1	2.03	2.44
Ronkonkoma CDP.....	6,512	4,993	45.7	3,969	45.8	694	48.1	1,519	1,188	355	2.93	3.33
Saltaire village.....	15	10	30.0	10	30.0	0	(X)	5	5	3	2.47	3.20
Sayville CDP.....	5,983	4,365	47.6	3,590	48.4	592	48.6	1,618	1,352	649	2.72	3.24
West Bay Shore CDP.....	1,720	1,304	35.9	1,090	37.8	151	24.5	416	338	188	2.69	3.11
West Islip CDP.....	9,040	7,459	47.8	6,168	50.5	935	36.6	1,581	1,299	621	3.09	3.43
West Sayville CDP.....	1,771	1,314	46.1	1,074	48.3	188	37.8	457	401	216	2.78	3.30
Poospatuck Reservation.....	110	80	50.0	37	37.8	31	61.3	30	27	7	2.95	3.50
Riverhead town.....	12,990	8,525	37.9	6,664	36.6	1,286	45.5	4,465	3,628	1,905	2.52	3.04
Aquebogue CDP.....	932	642	36.8	519	36.4	86	37.2	290	222	98	2.59	3.08
Baiting Hollow CDP.....	719	463	27.9	402	25.1	43	41.9	256	212	75	2.26	2.80
Calverton CDP (part).....	2,550	1,414	30.1	1,158	29.3	181	34.8	1,136	965	615	2.10	2.77
Jamesport CDP.....	715	494	30.4	416	27.6	60	43.3	221	178	90	2.37	2.79
Northville CDP.....	531	385	32.7	340	32.1	35	34.3	146	108	58	2.49	2.84
Riverhead CDP.....	4,827	3,055	39.9	2,037	37.5	681	49.3	1,772	1,415	764	2.64	3.13
Wading River CDP.....	2,716	2,072	45.7	1,792	45.8	200	49.0	644	528	205	2.79	3.24
Shelter Island town.....	1,128	680	31.9	553	28.2	79	49.4	448	369	185	2.12	2.68
Dering Harbor village.....	5	4	0.0	3	0.0	1	0.0	1	0	0	2.20	2.25
Shelter Island CDP.....	598	369	38.2	290	33.4	48	56.3	229	184	84	2.23	2.78
Shelter Island Heights CDP.....	525	307	24.8	260	22.7	30	40.0	218	185	101	2.00	2.55
Shinnecock Reservation.....	226	174	37.9	89	38.2	60	36.7	52	50	14	2.93	3.39
Smithtown town.....	40,055	31,533	47.4	27,126	48.6	3,201	42.0	8,522	7,222	3,816	2.89	3.30
Commack CDP (part).....	7,818	6,554	48.6	5,710	50.1	627	39.7	1,264	1,087	658	3.01	3.32
Fort Salonga CDP (part).....	1,339	1,131	45.6	1,028	45.6	82	42.7	208	161	88	3.01	3.28
Hauppauge CDP (part).....	3,660	2,880	43.2	2,512	44.2	269	41.6	780	669	304	2.82	3.23
Head of the Harbor village.....	511	413	41.4	368	41.3	30	43.3	98	82	37	2.88	3.23
Kings Park CDP.....	6,212	4,527	44.4	3,740	45.8	583	39.6	1,685	1,445	751	2.71	3.24
Lake Ronkonkoma CDP (part).....	1,445	1,139	49.6	932	50.4	153	45.8	306	228	64	2.99	3.35
Nesconset CDP.....	4,564	3,583	48.1	3,054	48.9	380	44.5	981	803	294	2.88	3.28
Nissequogue village.....	573	478	43.3	434	43.3	31	41.9	95	83	46	2.84	3.14
St. James CDP.....	4,535	3,395	49.1	2,905	50.2	332	43.1	1,140	974	584	2.84	3.33
Smithtown CDP.....	8,773	6,959	49.3	6,016	50.6	676	43.5	1,814	1,552	883	2.93	3.33
Village of the Branch village.....	625	474	51.1	427	52.2	38	44.7	151	138	107	2.86	3.36
Southampton town.....	21,193	13,700	42.8	10,435	41.5	2,101	50.8	7,493	5,865	2,647	2.59	3.10
Bridgehampton CDP.....	748	450	37.1	354	33.3	65	55.4	298	229	110	2.35	2.87
Eastport CDP (part).....	313	222	53.2	168	51.8	34	64.7	91	71	35	2.73	3.27
East Quogue CDP.....	1,832	1,256	46.2	1,000	44.9	177	54.8	576	472	203	2.59	3.13
Flanders CDP.....	1,345	967	50.8	654	50.5	208	54.8	378	262	80	3.30	3.55
Hampton Bays CDP.....	5,079	3,246	44.3	2,436	43.4	482	52.1	1,833	1,411	655	2.64	3.17
Northampton CDP.....	191	145	36.6	94	38.3	33	42.4	46	28	10	2.95	3.05
North Haven village.....	332	239	44.4	204	41.7	28	53.6	93	69	42	2.51	2.91
North Sea CDP.....	1,771	1,159	39.3	888	38.3	175	47.4	612	478	183	2.52	3.03
Noyack CDP.....	1,510	938	43.0	766	39.6	118	53.4	572	442	192	2.36	2.94
Quogue CDP.....	307	184	42.9	138	46.4	28	46.4	123	100	47	2.65	3.40
Quogue village.....	424	269	32.3	215	31.2	36	36.1	155	124	57	2.26	2.78
Remsenburg-Speonk CDP.....	984	729	44.3	582	43.0	94	54.3	255	202	83	2.67	3.07
Riverside CDP.....	716	399	40.6	252	34.5	104	52.9	317	264	154	2.60	3.13
Sagaponack village.....	146	85	27.1	75	29.3	5	20.0	61	49	26	2.14	2.76
Sag Harbor village (part).....	596	276	39.5	213	36.2	45	57.8	320	267	120	1.98	2.77
Shinnecock Hills CDP.....	744	481	48.0	365	47.1	73	53.4	263	200	111	2.69	3.22
Southampton village.....	1,263	706	33.6	513	33.5	126	34.1	557	460	216	2.26	2.87
Tuckahoe CDP.....	480	326	47.9	252	50.0	47	40.4	154	123	49	2.83	3.39
Water Mill CDP.....	652	432	31.7	362	30.7	43	46.5	220	170	76	2.38	2.85
Westhampton CDP.....	1,045	750	44.0	574	41.8	112	58.0	295	222	106	2.74	3.16
Westhampton Beach village.....	691	420	41.2	311	42.1	68	41.2	271	219	90	2.44	3.04
West Hampton Dunes village.....	24	21	38.1	19	31.6	0	(X)	3	3	2	2.29	2.48
Southold town.....	9,090	6,002	34.8	4,839	32.9	775	47.4	3,088	2,545	1,434	2.38	2.88
Cutchogue CDP.....	1,347	943	34.6	801	34.8	87	36.8	404	333	180	2.46	2.91
East Marion CDP.....	409	272	25.7	225	22.7	31	41.9	137	107	67	2.26	2.72
Fishers Island CDP.....	120	65	30.8	60	31.7	3	33.3	55	47	12	1.97	2.66
Greenport village.....	820	469	45.0	273	42.5	132	56.1	351	270	113	2.52	3.05
Greenport West CDP.....	960	506	29.1	385	25.5	81	39.5	454	403	293	2.09	2.79
Laurel CDP.....	524	386	41.7	319	41.1	51	47.1	138	112	50	2.65	3.09
Mattituck CDP.....	1,693	1,210	37.4	991	35.8	144	54.9	483	393	193	2.48	2.93
New Suffolk CDP.....	177	109	22.9	84	21.4	21	28.6	68	57	26	1.97	2.39
Orient CDP.....	353	209	26.3	167	21.6	29	55.2	144	114	72	2.10	2.68
Peconic CDP.....	273	189	31.7	154	30.5	19	36.8	84	63	33	2.50	2.88
Southold CDP.....	2,414	1,644	34.1	1,380	32.0	177	46.9	770	646	395	2.37	2.84

Table 7.
Households and Families: 2010—Con.

[For information on confidentiality protection, nonsampling error, and definitions, see Selected Appendixes at <www.census.gov/prod/cen2010/cph-1-a.pdf>]

State County County Subdivision Place	Total households	Family households						Nonfamily households			Average size	
		Total		Husband-wife family		Female householder, no husband present		Total	Householder living alone		House- holds	Families
		Number	Percent with own children under 18 years	Number	Percent with own children under 18 years	Number	Percent with own children under 18 years		Total	65 years and over		
Sullivan County.....	30,139	19,272	42.9	13,611	37.1	3,878	59.4	10,867	8,760	3,357	2.45	3.01
Bethel town.....	1,733	1,098	34.3	854	31.0	162	41.4	635	488	225	2.35	2.87
Smallwood CDP.....	265	150	36.0	118	31.4	22	40.9	115	91	41	2.19	2.83
Callicoon town.....	1,288	822	38.9	635	34.8	129	58.1	466	378	177	2.30	2.82
Jeffersonville village.....	142	80	37.5	56	32.1	16	56.3	62	53	30	2.11	2.74
Cochecton town.....	604	385	33.0	284	31.3	68	39.7	219	177	73	2.26	2.76
Delaware town.....	996	641	35.1	486	29.6	114	51.8	355	290	118	2.28	2.77
Callicoon CDP.....	89	43	39.5	31	25.8	10	80.0	46	42	14	1.88	2.58
Hortonville CDP.....	92	53	37.7	40	32.5	9	55.6	39	30	10	2.37	3.02
Fallsburg town.....	4,225	2,712	50.4	1,767	43.4	653	67.4	1,513	1,193	382	2.65	3.25
South Fallsburg CDP.....	909	606	64.4	353	58.9	186	79.0	303	234	84	3.15	3.85
Woodridge village.....	342	192	50.5	117	46.2	57	64.9	150	129	46	2.46	3.24
Forestburgh town.....	355	240	28.8	204	23.0	25	64.0	115	100	49	2.27	2.74
Fremont town.....	607	377	35.0	297	32.3	51	45.1	230	198	77	2.24	2.80
Highland town.....	1,049	663	35.3	502	31.9	97	48.5	386	311	121	2.29	2.84
Liberty town.....	3,883	2,332	43.0	1,533	37.0	544	55.9	1,551	1,238	471	2.43	3.04
Liberty village.....	1,770	970	48.7	535	41.1	315	62.2	800	666	259	2.40	3.17
Lumberland town.....	967	646	41.8	529	38.0	60	63.3	321	247	110	2.52	3.04
Mamakating town.....	4,738	3,220	44.8	2,364	41.9	568	53.5	1,518	1,194	413	2.54	3.02
Bloomington village.....	190	93	60.2	52	48.1	31	77.4	97	81	39	2.21	3.02
Wurtsboro village.....	547	325	43.1	211	38.9	79	49.4	222	183	79	2.28	2.86
Neversink town.....	1,464	990	40.5	796	36.1	128	61.7	474	377	145	2.43	2.93
Rockland town.....	1,596	1,037	39.1	735	30.3	189	65.1	559	457	209	2.36	2.85
Livingston Manor CDP.....	514	325	43.4	198	32.8	89	62.9	189	158	64	2.38	2.94
Roscoe CDP.....	249	152	38.2	110	28.2	27	63.0	97	86	47	2.17	2.69
Thompson town.....	5,982	3,716	47.0	2,326	38.7	1,031	64.3	2,266	1,899	693	2.45	3.10
Monticello village.....	2,677	1,486	56.1	679	43.3	635	70.2	1,191	1,027	379	2.38	3.21
Rock Hill CDP.....	688	505	43.6	406	40.1	71	60.6	183	149	60	2.53	2.95
Tusten town.....	652	393	36.6	299	28.8	59	62.7	259	213	94	2.22	2.77
Narrowsburg CDP.....	190	119	40.3	86	27.9	21	76.2	71	62	27	2.27	2.76
Tioga County.....	20,350	14,150	40.9	11,058	36.0	2,112	57.8	6,200	5,035	2,080	2.49	2.95
Barton town.....	3,611	2,283	44.4	1,642	36.7	444	62.4	1,328	1,096	447	2.40	2.95
Waverly village.....	1,872	1,037	49.3	686	41.3	254	61.4	835	708	295	2.27	3.01
Berkshire town.....	540	411	39.2	322	35.1	49	53.1	129	112	45	2.61	2.94
Candor town.....	2,106	1,476	41.2	1,114	35.0	257	59.9	630	494	200	2.50	2.91
Candor village.....	331	205	48.3	135	39.3	42	64.3	126	105	44	2.45	3.05
Newark Valley town.....	1,537	1,100	41.4	858	36.1	142	62.7	437	358	147	2.57	3.02
Newark Valley village.....	388	271	46.9	188	40.4	53	60.4	117	101	50	2.57	3.07
Nichols town.....	990	706	36.8	553	33.5	98	42.9	284	224	98	2.55	2.98
Nichols village.....	207	137	43.8	102	42.2	23	43.5	70	58	26	2.47	3.03
Owego town.....	7,907	5,635	39.8	4,636	36.3	703	56.0	2,272	1,876	771	2.48	2.93
Apalachin CDP.....	501	307	40.7	221	33.9	53	52.8	194	160	51	2.26	2.79
Owego village.....	1,678	938	45.0	621	35.1	247	63.6	740	615	218	2.25	2.96
Richford town.....	472	326	39.9	249	34.5	53	56.6	146	114	36	2.48	2.92
Spencer town.....	1,266	870	43.4	660	38.0	144	61.1	396	303	130	2.48	2.92
Spencer village.....	316	207	44.0	150	38.7	40	60.0	109	86	44	2.40	2.92
Tioga town.....	1,921	1,343	40.4	1,024	35.0	222	54.5	578	458	206	2.54	2.97
Tompkins County.....	38,967	20,042	43.9	15,283	38.7	3,391	63.3	18,925	12,958	3,337	2.27	2.84
Caroline town.....	1,403	879	42.2	676	37.6	117	58.1	524	383	102	2.32	2.81
Danby town.....	1,373	933	42.1	730	37.4	133	63.9	440	337	93	2.42	2.86
Dryden town.....	6,016	3,555	43.9	2,679	38.1	609	62.7	2,461	1,653	413	2.36	2.85
Dryden village.....	812	474	44.5	357	38.7	84	66.7	338	276	95	2.31	3.00
Freeville village.....	212	124	46.0	90	35.6	24	83.3	88	70	30	2.29	2.87
Enfield town.....	1,445	915	44.4	633	36.5	202	64.9	530	381	101	2.43	2.92
Groton town.....	2,322	1,590	43.1	1,220	37.8	245	64.1	732	565	212	2.52	2.96
Groton village.....	965	587	45.0	409	36.2	127	72.4	378	304	120	2.34	2.91
Ithaca city.....	10,408	2,887	46.6	1,927	39.5	733	64.5	7,521	4,473	683	2.14	2.77
Ithaca town.....	6,988	3,606	44.3	2,954	41.0	486	63.4	3,382	2,589	918	2.15	2.82
Cayuga Heights village.....	1,541	781	40.7	707	39.6	50	54.0	760	646	280	2.04	2.81
East Ithaca CDP.....	1,132	489	40.7	394	35.8	77	61.0	643	500	80	1.97	2.75
Forest Home CDP.....	268	146	50.7	129	49.6	12	58.3	122	85	1	2.13	2.75
Northeast Ithaca CDP.....	1,059	695	52.7	590	50.2	73	71.2	364	273	65	2.49	3.01
Northwest Ithaca CDP.....	625	317	42.3	207	32.9	80	62.5	308	240	86	2.01	2.66
South Hill CDP.....	1,077	523	44.0	431	42.5	64	60.9	554	365	210	2.32	2.90
Lansing town.....	4,751	2,902	43.7	2,379	39.3	362	65.5	1,849	1,413	369	2.28	2.86
Lansing village.....	1,687	829	43.4	684	39.5	105	63.8	858	632	112	2.04	2.75
Newfield town.....	2,123	1,404	44.4	1,002	37.7	278	61.2	719	551	184	2.44	2.92
Newfield Hamlet CDP.....	347	197	42.1	147	38.1	32	50.0	150	128	54	2.19	2.90
Ulysses town.....	2,138	1,371	40.4	1,083	35.4	226	60.6	767	613	262	2.26	2.76
Trumansburg village.....	816	499	39.9	376	35.6	99	54.5	317	263	136	2.20	2.77
Ulster County.....	71,049	44,379	42.4	32,679	38.3	8,120	55.6	26,670	20,632	7,796	2.40	2.97
Denning town.....	234	142	37.3	113	34.5	16	37.5	92	68	22	2.26	2.80
Esopus town.....	3,492	2,261	39.1	1,712	35.6	353	51.3	1,231	949	375	2.37	2.88
Port Ewen CDP.....	1,552	985	35.7	706	29.7	185	51.4	567	473	210	2.28	2.80
Rifton CDP.....	189	134	39.6	111	36.0	16	62.5	55	43	19	2.41	2.82
Gardiner town.....	2,229	1,500	45.4	1,226	43.9	180	59.4	729	535	146	2.53	3.02
Gardiner CDP.....	384	247	47.0	191	43.5	39	64.1	137	103	25	2.47	3.01
Hardenburgh town.....	112	61	34.4	50	20.0	7	100.0	51	43	12	2.13	2.70

Table 7.
Households and Families: 2010—Con.

[For information on confidentiality protection, nonsampling error, and definitions, see Selected Appendixes at <www.census.gov/prod/cen2010/cph-1-a.pdf>]

State County County Subdivision Place	Total households	Family households						Nonfamily households			Average size	
		Total		Husband-wife family		Female householder, no husband present		Total	Householder living alone		House- holds	Families
		Number	Percent with own children under 18 years	Number	Percent with own children under 18 years	Number	Percent with own children under 18 years		Total	65 years and over		
Ulster County—Con.												
Hurley town.....	2,693	1,794	35.7	1,444	32.2	236	50.4	899	722	332	2.32	2.82
Hurley CDP (part).....	1,055	758	37.2	646	35.8	74	40.5	297	246	128	2.47	2.93
West Hurley CDP.....	888	558	33.7	432	27.1	93	61.3	330	274	129	2.17	2.69
Kingston city.....	10,217	5,441	45.5	3,234	38.9	1,630	58.3	4,776	3,827	1,320	2.27	3.01
Kingston town.....	380	252	38.5	191	30.4	35	65.7	128	95	31	2.34	2.76
Lloyd town.....	4,112	2,706	45.6	2,003	43.1	492	55.9	1,406	1,078	387	2.52	3.06
Clintondale CDP (part).....	95	67	50.7	53	52.8	7	42.9	28	15	3	2.93	3.36
Highland CDP.....	2,204	1,339	48.6	910	45.9	315	56.2	865	666	246	2.40	3.02
Marbletown town.....	2,400	1,545	36.2	1,236	32.1	212	53.3	855	666	248	2.30	2.81
High Falls CDP (part).....	64	33	39.4	25	36.0	8	50.0	31	22	4	2.03	2.64
Stone Ridge CDP.....	480	337	35.6	264	31.1	51	51.0	143	117	45	2.44	2.87
Marlborough town.....	3,335	2,329	45.3	1,782	43.4	373	54.4	1,006	798	326	2.63	3.14
Marlboro CDP.....	1,429	970	44.8	718	40.9	184	60.9	459	377	179	2.57	3.11
Milton CDP.....	540	374	42.8	287	38.3	52	61.5	166	127	37	2.59	3.07
New Paltz town.....	4,515	2,381	44.6	1,806	42.2	417	55.2	2,134	1,286	394	2.45	2.99
New Paltz village.....	1,808	540	43.0	364	37.9	128	56.3	1,268	673	163	2.20	2.75
Olive town.....	1,960	1,240	38.1	964	32.7	178	55.1	720	572	212	2.25	2.77
Shokan CDP.....	511	342	38.3	255	31.0	62	56.5	169	137	49	2.32	2.79
Plattekill town.....	3,861	2,746	46.5	2,043	44.2	494	56.7	1,115	876	318	2.71	3.18
Clintondale CDP (part).....	455	305	42.3	237	39.7	49	57.1	150	121	37	2.54	3.08
Plattekill CDP.....	405	309	56.0	210	53.8	71	62.0	96	66	19	3.11	3.46
Rochester town.....	2,936	1,956	43.1	1,452	37.5	344	57.8	980	720	247	2.48	2.93
Accord CDP.....	216	142	52.1	84	39.3	42	66.7	74	54	15	2.57	2.94
Kerhonkson CDP (part).....	343	215	50.7	146	44.5	49	57.1	128	104	33	2.52	3.08
Rosendale town.....	2,572	1,500	41.7	1,149	39.3	238	47.9	1,072	800	284	2.35	2.99
High Falls CDP (part).....	197	126	46.8	96	45.8	22	45.5	71	53	23	2.52	3.14
Rosendale Hamlet CDP.....	612	311	36.7	240	31.7	40	50.0	301	230	96	2.19	2.94
Tillson CDP.....	640	433	41.8	344	40.7	66	42.4	207	152	61	2.48	2.95
Saugerties town.....	8,163	5,193	42.0	3,912	38.0	882	56.2	2,970	2,390	984	2.37	2.92
Glasco CDP.....	895	563	43.5	419	41.5	107	49.5	332	277	142	2.32	2.89
Malden-on-Hudson CDP.....	162	112	41.1	82	35.4	19	47.4	50	41	17	2.50	2.95
Saugerties village.....	1,852	946	47.1	623	39.5	239	62.8	906	744	312	2.11	2.86
Saugerties South CDP.....	898	630	41.1	494	36.8	98	58.2	268	233	132	2.44	2.90
Shandaken town.....	1,505	770	34.5	575	27.8	132	55.3	735	585	236	2.02	2.69
Phoenicia CDP.....	170	65	36.9	48	37.5	12	41.7	105	89	41	1.80	2.78
Pine Hill CDP.....	149	69	27.5	48	22.9	13	46.2	80	65	24	1.85	2.52
Shawangunk town.....	3,887	2,894	46.1	2,275	44.4	389	52.4	993	755	277	2.78	3.19
Walker Valley CDP.....	297	221	49.3	169	50.9	27	44.4	76	54	16	2.87	3.29
Wallkill CDP.....	849	613	48.6	441	44.0	107	63.6	236	184	67	2.69	3.13
Watchtower CDP.....	0	0	(X)	0	(X)	0	(X)	0	0	0	0.00	0.00
Ulster town.....	4,961	3,172	39.2	2,372	34.9	550	51.5	1,789	1,446	666	2.36	2.90
East Kingston CDP.....	114	68	39.7	37	32.4	18	44.4	46	31	12	2.42	2.96
Hillside CDP.....	331	268	36.2	241	35.7	22	40.9	63	49	28	2.65	2.93
Hurley CDP (part).....	340	247	42.5	182	36.8	39	56.4	93	77	34	2.49	2.87
Lake Katrine CDP.....	829	465	40.0	336	33.6	94	58.5	364	287	114	2.22	2.88
Lincoln Park CDP.....	1,097	592	44.3	406	39.9	134	53.0	505	429	255	2.14	2.87
Wawarsing town.....	4,509	2,946	43.1	1,926	36.4	720	58.5	1,563	1,265	544	2.46	2.96
Cragmoor CDP.....	191	131	29.0	99	29.3	18	27.8	60	48	19	2.35	2.74
Ellenville village.....	1,578	1,047	51.5	605	43.0	346	66.8	531	437	177	2.58	3.09
Kerhonkson CDP (part).....	341	218	42.2	137	38.7	56	48.2	123	99	46	2.40	2.87
Napanoch CDP.....	470	314	43.6	196	37.2	71	53.5	156	124	59	2.50	2.89
Woodstock town.....	2,976	1,550	33.5	1,214	27.5	242	54.5	1,426	1,156	435	1.95	2.58
Woodstock CDP.....	1,121	506	35.4	359	27.3	104	54.8	615	505	188	1.85	2.55
Zena CDP.....	447	294	37.8	244	34.0	41	53.7	153	116	55	2.30	2.78
Warren County.....	27,990	17,743	39.9	13,450	34.5	2,960	58.4	10,247	8,250	3,392	2.32	2.85
Bolton town.....	1,062	672	27.7	557	23.0	79	60.8	390	305	129	2.19	2.68
Bolton Landing CDP.....	269	137	25.5	104	17.3	25	60.0	132	105	45	1.91	2.49
Chester town.....	1,461	978	31.7	798	27.8	128	46.1	483	396	167	2.28	2.73
Chester town CDP.....	304	174	44.3	116	39.7	43	53.5	130	107	44	2.21	2.84
North Creek CDP (part).....	46	34	29.4	25	28.0	7	28.6	12	10	3	2.43	2.76
Pottersville CDP.....	162	106	40.6	79	35.4	20	50.0	56	43	13	2.49	3.05
Glens Falls city.....	6,545	3,527	48.3	2,222	39.6	944	65.5	3,018	2,367	701	2.22	2.91
Hague town.....	332	223	14.8	185	10.8	23	30.4	109	95	43	2.11	2.51
Horicon town.....	629	416	29.1	342	23.1	34	70.6	213	166	84	2.21	2.60
Johnsburg town.....	996	646	37.8	510	32.0	83	54.2	350	294	130	2.32	2.83
North Creek CDP (part).....	237	125	41.6	84	29.8	26	65.4	112	95	47	2.13	2.88
Lake George town.....	1,555	983	37.3	761	33.0	155	53.5	572	492	173	2.25	2.80
Lake George village.....	449	228	37.3	164	31.1	48	54.2	221	185	61	2.01	2.72
Lake Luzerne town.....	1,355	927	36.4	720	31.7	128	49.2	428	333	128	2.47	2.90
Lake Luzerne CDP.....	506	328	38.4	241	34.0	62	46.8	178	139	59	2.42	2.92
Queensbury town.....	11,483	7,743	40.9	6,120	37.3	1,124	56.5	3,740	3,072	1,542	2.39	2.89
Glens Falls North CDP.....	3,803	2,288	41.7	1,739	36.7	393	59.5	1,515	1,300	707	2.21	2.84
West Glens Falls CDP.....	2,713	1,915	43.6	1,379	39.7	364	54.7	798	626	235	2.56	2.97
Stony Creek town.....	333	215	31.6	164	25.0	33	51.5	118	87	39	2.30	2.69
Thurman town.....	497	337	33.8	274	29.2	36	61.1	160	109	39	2.45	2.83
Warrensburg town.....	1,742	1,076	39.3	797	34.3	193	55.4	666	534	217	2.34	2.91
Warrensburg CDP.....	1,310	796	41.0	570	35.4	156	56.4	514	408	170	2.36	2.94

Table 7.

Households and Families: 2010—Con.

[For information on confidentiality protection, nonsampling error, and definitions, see Selected Appendixes at <www.census.gov/prod/cen2010/cph-1-a.pdf>]

State County County Subdivision Place	Total households	Family households						Nonfamily households			Average size	
		Total		Husband-wife family		Female householder, no husband present		Total	Householder living alone		House- holds	Families
		Number	Percent with own children under 18 years	Number	Percent with own children under 18 years	Number	Percent with own children under 18 years		Total	65 years and over		
Washington County.....	24,142	16,269	39.8	12,184	34.4	2,707	55.9	7,873	6,026	2,532	2.49	2.93
Argyle town.....	1,438	1,038	36.3	829	31.6	137	52.6	400	302	118	2.55	2.93
Argyle village.....	129	89	29.2	58	25.9	24	25.0	40	34	15	2.37	2.80
Cambridge town.....	803	549	35.7	449	35.0	57	40.4	254	196	89	2.51	2.98
Cambridge village (part).....	192	107	52.3	84	50.0	13	69.2	85	74	27	2.46	3.14
Dresden town.....	271	173	34.7	142	31.0	20	50.0	98	69	33	2.40	2.86
Easton town.....	908	642	38.8	525	36.6	67	47.8	266	212	92	2.55	3.01
Greenwich village (part).....	89	54	42.6	31	45.2	13	38.5	35	27	11	2.34	2.91
Fort Ann town.....	1,450	1,057	35.6	837	31.2	122	48.4	393	294	123	2.58	2.93
Fort Ann village.....	187	136	42.6	92	34.8	33	57.6	51	39	16	2.59	2.90
Fort Edward town.....	2,383	1,599	42.9	1,089	35.4	346	59.0	784	581	242	2.53	2.95
Fort Edward village.....	1,296	869	46.7	557	38.6	219	62.6	427	316	110	2.59	3.00
Granville town.....	2,553	1,720	42.2	1,261	35.7	299	61.2	833	659	315	2.57	2.98
Granville village.....	1,027	611	48.4	375	37.1	171	69.6	416	348	165	2.47	2.96
Greenwich town.....	1,998	1,385	39.4	1,096	36.6	187	51.3	613	485	201	2.47	2.94
Greenwich village (part).....	671	406	44.3	297	39.7	76	59.2	265	219	81	2.34	3.00
Hampton town.....	364	249	40.6	206	38.8	28	50.0	115	85	28	2.55	2.98
Hartford town.....	852	656	39.6	525	36.0	89	60.7	196	139	47	2.66	2.96
Hebron town.....	750	527	34.2	422	29.9	60	53.3	223	163	59	2.47	2.86
Jackson town.....	759	516	34.5	423	31.0	60	51.7	243	182	81	2.36	2.78
Kingsbury town.....	5,229	3,261	43.7	2,206	35.6	749	60.7	1,968	1,473	548	2.41	2.92
Hudson Falls village.....	2,997	1,801	47.6	1,111	38.1	507	64.9	1,196	924	360	2.41	2.98
Putnam town.....	259	185	30.3	153	23.5	17	52.9	74	61	31	2.34	2.69
Salem town.....	1,141	769	35.0	592	31.9	129	44.2	372	303	139	2.37	2.81
Salem village.....	382	260	42.3	185	41.1	59	49.2	122	98	48	2.48	2.97
White Creek town.....	1,343	887	39.6	688	37.4	146	45.2	456	375	194	2.48	3.00
Cambridge village (part).....	608	336	43.2	244	40.6	76	47.4	272	227	112	2.29	2.96
Whitehall town.....	1,641	1,056	41.3	741	33.2	194	59.3	585	447	192	2.46	2.94
Whitehall village.....	1,090	651	45.9	415	35.7	143	63.6	439	343	157	2.40	2.96
Wayne County.....	36,585	25,304	42.7	19,384	37.4	4,033	60.3	11,281	8,951	3,571	2.53	2.99
Arcadia town.....	5,792	3,632	42.4	2,505	33.9	835	61.6	2,160	1,775	689	2.38	2.93
Newark village.....	3,842	2,256	47.7	1,405	37.7	648	64.5	1,586	1,324	523	2.32	2.95
Butler town.....	723	525	42.9	408	39.5	65	49.2	198	152	66	2.76	3.16
Wolcott village (part).....	137	75	44.0	52	40.4	18	44.4	62	58	30	2.28	3.19
Galen town.....	1,610	1,117	43.1	833	38.3	180	62.2	493	391	185	2.66	3.13
Clyde village.....	798	545	45.7	362	37.6	123	65.0	253	214	105	2.61	3.10
Huron town.....	855	590	34.7	475	30.3	70	51.4	265	197	88	2.42	2.82
Lyons town.....	2,206	1,389	41.3	921	32.0	340	58.2	817	660	260	2.41	2.94
Lyons village.....	1,521	902	45.0	552	33.5	259	62.5	619	507	187	2.36	2.95
Macedon town.....	3,650	2,583	45.1	2,038	40.2	367	64.3	1,067	856	299	2.50	2.95
Macedon village.....	601	416	45.4	333	41.1	60	60.0	185	151	55	2.53	3.04
Marion town.....	1,814	1,333	42.2	1,058	37.8	188	56.9	481	362	146	2.61	2.99
Marion CDP.....	604	389	50.6	281	43.8	75	70.7	215	173	78	2.49	3.08
Ontario town.....	3,960	2,898	44.1	2,345	39.4	373	65.7	1,062	825	324	2.56	2.96
Ontario CDP.....	916	580	47.4	384	38.8	140	67.9	336	277	124	2.36	2.92
Palmyra town.....	3,255	2,175	41.3	1,632	34.7	370	61.9	1,080	843	331	2.44	2.92
Palmyra village.....	1,508	882	47.7	614	41.2	184	64.1	626	503	183	2.32	2.99
Rose town.....	904	646	38.7	506	34.2	83	50.6	258	189	102	2.61	3.02
North Rose CDP.....	259	167	43.1	120	34.2	27	63.0	92	71	35	2.46	2.91
Savannah town.....	630	430	39.8	330	39.4	63	38.1	200	156	72	2.73	3.20
Savannah CDP.....	214	137	38.7	101	34.7	24	37.5	77	66	32	2.56	3.06
Sodus town.....	3,325	2,189	37.9	1,629	30.8	387	58.4	1,136	903	354	2.48	2.97
Sodus village.....	710	446	46.6	284	36.6	117	65.8	264	226	93	2.55	3.17
Sodus Point village.....	425	258	27.1	207	18.4	34	55.9	167	134	40	2.12	2.59
Walworth town.....	3,356	2,694	50.1	2,314	48.5	241	58.5	662	502	167	2.81	3.14
Williamson town.....	2,773	1,980	39.4	1,579	34.8	277	59.9	793	668	297	2.51	2.94
Pultneyville CDP.....	293	229	27.9	198	25.8	22	40.9	64	55	23	2.38	2.69
Williamson CDP.....	1,082	644	41.1	467	33.0	132	65.2	438	380	180	2.29	2.92
Wolcott town.....	1,732	1,123	44.2	811	37.4	194	63.9	609	472	191	2.47	2.99
Red Creek village.....	201	139	56.1	96	45.8	27	81.5	62	50	15	2.65	3.12
Wolcott village (part).....	565	335	49.0	216	43.5	78	60.3	230	188	83	2.44	3.10
Westchester County.....	347,232	236,419	48.0	177,077	48.3	44,487	49.9	110,813	94,614	39,602	2.65	3.23
Bedford town.....	5,765	4,379	52.5	3,721	52.8	481	55.1	1,386	1,134	481	2.79	3.21
Bedford CDP.....	636	527	50.5	466	49.8	43	67.4	109	95	38	2.85	3.16
Bedford Hills CDP.....	1,138	764	50.1	550	51.5	152	50.7	374	302	124	2.64	3.12
Katonah CDP.....	589	445	60.4	350	61.1	72	59.7	144	103	30	2.83	3.24
Cortlandt town.....	14,987	10,872	49.7	9,000	49.8	1,336	51.3	4,115	3,531	1,593	2.68	3.19
Buchanan village.....	829	594	47.1	458	45.6	102	53.9	235	191	74	2.68	3.13
Croton-on-Hudson village.....	2,956	2,178	53.8	1,808	54.5	262	52.3	778	649	288	2.66	3.13
Crugers CDP.....	813	254	40.6	222	41.4	18	38.9	559	539	380	1.68	3.04
Montrose CDP.....	1,065	766	46.3	613	44.9	119	52.1	299	266	108	2.56	3.08
Verplanck CDP.....	683	449	47.4	313	45.4	94	51.1	234	186	58	2.53	3.14
Eastchester town.....	12,946	8,503	50.0	6,992	51.5	1,168	46.3	4,443	4,014	1,907	2.48	3.16
Bronxville village.....	2,259	1,609	59.3	1,405	58.6	149	67.8	650	590	299	2.69	3.30
Eastchester CDP.....	7,832	5,237	47.8	4,387	49.7	657	40.2	2,595	2,359	1,204	2.49	3.15
Tuckahoe village.....	2,855	1,657	47.9	1,200	49.8	362	48.6	1,198	1,065	404	2.27	3.04
Greenburgh town.....	33,495	22,804	45.9	18,279	46.5	3,411	45.2	10,691	9,199	3,808	2.55	3.13
Ardley village.....	1,587	1,238	51.2	1,067	52.7	133	45.1	349	321	219	2.80	3.24
Dobbs Ferry village.....	3,901	2,674	49.3	2,116	48.9	435	53.6	1,227	1,049	360	2.54	3.11

Table 7.

Households and Families: 2010—Con.

[For information on confidentiality protection, nonsampling error, and definitions, see Selected Appendixes at <www.census.gov/prod/cen2010/cph-1-a.pdf>]

State County County Subdivision Place	Total households	Family households						Nonfamily households			Average size	
		Total		Husband-wife family		Female householder, no husband present		Total	Householder living alone		House- holds	Families
		Number	Percent with own children under 18 years	Number	Percent with own children under 18 years	Number	Percent with own children under 18 years		Total	65 years and over		
Westchester County—Con.												
Greenburgh town—Con.												
Elmsford village.....	1,618	1,101	47.0	768	48.7	213	47.4	517	413	111	2.88	3.39
Fairview CDP.....	976	720	46.7	363	50.7	286	44.4	256	221	108	3.17	3.62
Greenville CDP.....	2,411	1,984	55.8	1,769	56.1	172	53.5	427	388	183	2.89	3.25
Hartsdale CDP.....	2,653	1,315	37.8	1,080	38.7	175	31.4	1,338	1,182	403	1.97	2.80
Hastings-on-Hudson village.....	3,027	2,055	49.3	1,693	48.3	284	56.0	972	849	357	2.46	3.04
Irvington village.....	2,528	1,749	50.5	1,477	50.4	211	53.6	779	686	314	2.51	3.09
Tarrytown village.....	4,410	2,657	44.9	2,028	44.2	459	49.5	1,753	1,420	501	2.36	3.03
Harrison town.....	8,375	6,224	49.3	5,134	50.8	816	43.8	2,151	1,778	724	2.77	3.24
Harrison village.....	8,375	6,224	49.3	5,134	50.8	816	43.8	2,151	1,778	724	2.77	3.24
Lewisboro town.....	4,453	3,521	51.7	3,079	51.6	323	54.5	932	777	284	2.78	3.16
Golden's Bridge CDP.....	631	444	49.5	371	51.8	63	39.7	187	150	49	2.56	3.07
Mamaroneck town.....	10,849	7,566	52.9	6,325	53.3	887	53.8	3,283	2,873	1,219	2.65	3.22
Larchmont village.....	2,109	1,545	58.6	1,363	60.0	131	51.1	564	501	177	2.78	3.34
Mamaroneck village (part).....	4,230	2,692	50.1	2,032	49.4	448	55.8	1,538	1,296	538	2.59	3.23
Mount Kisco town.....	4,102	2,584	48.0	1,805	48.4	503	53.5	1,518	1,235	522	2.64	3.15
Mount Kisco village.....	4,102	2,584	48.0	1,805	48.4	503	53.5	1,518	1,235	522	2.64	3.15
Mount Pleasant town.....	14,306	10,703	49.9	8,798	50.9	1,368	49.3	3,603	2,833	1,288	2.84	3.27
Briarcliff Manor village (part).....	216	189	59.3	177	59.3	10	50.0	27	26	13	3.05	3.33
Hawthorne CDP.....	1,612	1,250	42.6	1,076	44.7	121	31.4	362	282	134	2.83	3.25
Pleasantville village.....	2,569	1,781	51.7	1,481	52.9	222	53.2	788	684	258	2.60	3.18
Sleepy Hollow village.....	3,462	2,355	54.2	1,615	54.6	540	59.1	1,107	858	405	2.83	3.36
Thornwood CDP.....	1,297	998	44.9	815	47.1	118	33.1	299	234	112	2.85	3.24
Valhalla CDP.....	1,157	859	46.4	701	47.9	111	45.9	298	233	106	2.73	3.15
Mount Vernon city.....	26,260	16,331	45.6	8,407	43.1	6,419	50.9	9,929	8,607	3,078	2.53	3.22
New Castle town.....	5,786	4,931	56.5	4,469	56.1	353	62.6	855	745	346	3.00	3.28
Chappaqua CDP.....	566	401	52.9	332	52.7	55	58.2	165	147	57	2.54	3.07
New Rochelle city.....	27,953	18,179	47.4	13,273	48.3	3,604	47.3	9,774	8,368	3,507	2.64	3.30
North Castle town.....	3,913	3,276	52.1	2,896	53.1	282	48.9	637	508	242	3.02	3.31
Armonk CDP.....	1,413	1,185	56.9	1,043	57.5	110	55.5	228	198	97	3.06	3.37
North Salem town.....	1,811	1,329	46.5	1,143	47.5	132	46.2	482	384	157	2.68	3.14
Peach Lake CDP (part).....	269	155	36.8	125	38.4	22	31.8	114	101	38	2.17	2.93
Ossining town.....	12,706	8,799	48.2	6,692	48.0	1,488	50.7	3,907	3,193	1,272	2.72	3.20
Briarcliff Manor village (part).....	2,431	1,848	50.8	1,635	51.1	165	50.9	583	529	359	2.68	3.15
Ossining village.....	8,344	5,562	49.9	3,890	49.4	1,169	53.0	2,782	2,226	752	2.78	3.28
Peekskill city.....	9,060	5,587	46.8	3,639	45.7	1,408	51.8	3,473	2,917	1,066	2.58	3.23
Pelham town.....	4,247	3,345	56.1	2,699	56.7	497	55.9	902	794	343	2.91	3.34
Pelham village.....	2,390	1,856	56.8	1,433	57.2	330	56.7	534	452	186	2.89	3.32
Pelham Manor village.....	1,857	1,489	55.2	1,266	56.2	167	54.5	368	342	157	2.94	3.36
Pound Ridge town.....	1,844	1,473	48.9	1,298	48.2	129	59.7	371	308	127	2.76	3.10
Scotts Corners CDP.....	266	194	44.8	164	43.9	22	54.5	72	49	22	2.65	3.06
Rye city.....	5,520	4,054	59.0	3,595	60.0	344	53.5	1,466	1,315	735	2.82	3.40
Rye town.....	15,469	10,919	49.2	8,127	51.7	1,860	45.5	4,550	3,669	1,719	2.93	3.39
Mamaroneck village (part).....	2,768	2,015	50.3	1,644	51.4	277	49.8	753	645	268	2.73	3.23
Port Chester village.....	9,240	6,348	49.4	4,298	52.7	1,320	46.6	2,892	2,234	921	3.08	3.54
Rye Brook village.....	3,461	2,556	47.9	2,185	49.9	263	35.7	905	790	530	2.67	3.15
Scarsdale town.....	5,418	4,792	58.3	4,429	58.4	274	59.9	626	558	373	3.16	3.39
Scarsdale village.....	5,418	4,792	58.3	4,429	58.4	274	59.9	626	558	373	3.16	3.39
Somers town.....	7,623	5,663	44.0	4,999	44.1	491	45.0	1,960	1,710	1,073	2.61	3.09
Heritage Hills CDP.....	2,421	1,158	9.0	1,029	7.3	105	22.9	1,263	1,152	830	1.62	2.20
Lincolndale CDP.....	542	436	52.5	346	52.9	68	51.5	106	84	35	2.81	3.14
Shenoroock CDP.....	674	534	51.9	442	52.5	62	51.6	140	114	44	2.82	3.21
White Plains city.....	22,910	13,310	43.1	9,965	43.3	2,455	44.5	9,600	8,084	2,789	2.40	3.12
Yonkers city.....	74,550	47,518	45.5	29,930	43.4	13,454	52.2	27,032	23,347	9,351	2.58	3.27
Yorktown town.....	12,884	9,757	47.7	8,383	48.1	1,004	47.3	3,127	2,733	1,598	2.75	3.23
Crompond CDP.....	702	584	49.8	526	49.8	41	53.7	118	92	38	2.96	3.26
Jefferson Valley-Yorktown CDP.....	5,238	3,937	45.5	3,411	46.6	378	39.4	1,301	1,180	818	2.70	3.19
Lake Mohegan CDP.....	2,029	1,539	51.9	1,240	51.6	236	53.0	490	396	144	2.82	3.26
Shrub Oak CDP.....	760	541	44.2	459	43.4	52	55.8	219	194	119	2.64	3.21
Yorktown Heights CDP.....	623	492	50.2	403	49.9	70	57.1	131	113	55	2.85	3.22
Wyoming County.....	15,501	10,533	40.5	8,267	35.8	1,477	58.3	4,968	3,989	1,626	2.46	2.95
Arcade town.....	1,791	1,126	43.3	837	35.7	205	66.3	665	547	237	2.34	2.92
Arcade village.....	887	536	51.1	352	39.2	143	72.7	351	300	114	2.33	2.96
Attica town.....	1,584	1,076	45.3	826	41.2	173	57.8	508	418	165	2.50	3.00
Attica village (part).....	1,026	654	46.0	461	39.3	140	61.4	372	311	119	2.36	2.90
Bennington town.....	1,301	982	33.2	845	31.4	84	44.0	319	254	89	2.58	2.95
Castile town.....	1,164	811	39.1	651	33.2	94	66.0	353	264	107	2.46	2.87
Castile village.....	420	275	43.6	210	33.8	38	78.9	145	114	40	2.42	2.91
Perry village (part).....	172	116	31.9	87	28.7	19	47.4	56	43	18	2.32	2.74
Covington town.....	474	358	38.0	282	32.6	44	52.3	116	84	30	2.60	2.88
Eagle town.....	447	331	41.4	268	38.1	36	52.8	116	98	40	2.67	3.13
Bliss CDP.....	204	149	44.3	105	39.0	26	50.0	55	45	21	2.58	3.01
Gainesville town.....	882	586	40.1	451	35.3	87	64.4	296	233	101	2.47	2.96
Gainesville village.....	97	64	34.4	43	27.9	13	53.8	33	25	11	2.36	2.80
Silver Springs village.....	340	197	43.1	133	36.1	49	59.2	143	111	52	2.30	2.86
Genesee Falls town.....	193	128	39.1	100	39.0	17	41.2	65	52	20	2.27	2.75
Java town.....	801	578	39.1	477	34.4	64	60.9	223	181	70	2.57	3.01
Strykersville CDP (part).....	27	22	40.9	14	35.7	8	50.0	5	4	3	2.33	2.55
Middlebury town.....	573	418	37.8	340	33.2	52	63.5	155	127	49	2.51	2.91

Table 7.

Households and Families: 2010—Con.

[For information on confidentiality protection, nonsampling error, and definitions, see Selected Appendixes at <www.census.gov/prod/cen2010/cph-1-a.pdf>]

State County County Subdivision Place	Total households	Family households						Nonfamily households			Average size	
		Total		Husband-wife family		Female householder, no husband present		Total	Householder living alone		House- holds	Families
		Number	Percent with own children under 18 years	Number	Percent with own children under 18 years	Number	Percent with own children under 18 years		Total	Total		
Wyoming County—Con.												
Middlebury town—Con.												
Wyoming village.....	159	123	46.3	89	38.2	22	72.7	36	31	9	2.73	3.03
Orangeville town.....	532	384	36.7	314	34.7	38	47.4	148	103	33	2.55	2.90
Perry town.....	1,872	1,242	42.1	900	36.2	224	59.8	630	496	207	2.45	2.93
Perry village (part).....	1,342	844	46.0	577	39.2	181	61.9	498	399	164	2.39	2.96
Pike town.....	402	308	42.9	245	40.8	40	45.0	94	77	32	2.77	3.12
Pike CDP.....	128	94	44.7	72	43.1	13	46.2	34	29	10	2.90	3.35
Sheldon town.....	979	689	36.6	568	33.6	68	45.6	290	228	72	2.46	2.91
Strykersville CDP (part).....	239	169	37.9	138	34.1	19	47.4	70	54	17	2.44	2.85
Warsaw town.....	2,172	1,265	42.8	955	37.3	232	58.6	907	764	356	2.27	2.95
Warsaw village.....	1,514	811	46.9	579	40.8	181	60.2	703	602	279	2.20	3.00
Wethersfield town.....	334	251	46.2	208	43.8	19	63.2	83	63	18	2.64	3.00
Yates County.....	9,517	6,404	39.9	5,008	34.7	968	58.8	3,113	2,562	1,120	2.53	3.06
Barrington town.....	575	444	40.8	380	38.2	47	59.6	131	110	47	2.92	3.36
Benton town.....	953	682	43.1	551	40.1	98	53.1	271	224	117	2.76	3.29
Penn Yan village (part).....	143	87	37.9	62	29.0	23	60.9	56	48	31	2.22	2.78
Italy town.....	471	327	37.0	264	33.7	37	51.4	144	114	32	2.42	2.84
Jerusalem town.....	1,573	1,078	29.2	929	25.1	99	57.6	495	389	163	2.31	2.75
Keuka Park CDP.....	172	86	20.9	73	16.4	11	54.5	86	69	22	1.84	2.45
Penn Yan village (part).....	34	22	31.8	18	16.7	2	100.0	12	9	6	2.24	2.64
Middlesex town.....	581	428	37.9	335	33.7	60	48.3	153	104	40	2.53	2.82
Milo town.....	2,938	1,751	44.0	1,248	35.7	357	65.5	1,187	1,029	452	2.36	3.04
Penn Yan village (part).....	2,023	1,098	46.9	702	36.0	291	68.0	925	805	346	2.21	2.95
Potter town.....	627	463	46.4	341	41.9	78	56.4	164	124	41	2.96	3.41
Rushville village (part).....	161	122	55.7	77	49.4	37	64.9	39	35	11	2.81	3.23
Starkey town.....	1,324	881	42.7	665	37.9	156	58.3	443	367	178	2.61	3.16
Dundee village.....	702	429	49.0	272	42.6	117	60.7	273	234	115	2.43	3.04
Torrey town.....	475	350	34.6	295	32.5	36	41.7	125	101	50	2.67	3.07
Dresden village.....	115	70	40.0	52	36.5	11	45.5	45	31	16	2.57	3.00

Table 8.
Households and Families: 2010

[For information on confidentiality protection, nonsampling error, and definitions, see Selected Appendixes at <www.census.gov/prod/cen2010/cph-1-a.pdf>]

State County Place and County Subdivision	Total households	Family households						Nonfamily households			Average size	
		Total		Husband-wife family		Female householder, no husband present		Total	Householder living alone		House- holds	Families
		Number	Percent with own children under 18 years	Number	Percent with own children under 18 years	Number	Percent with own children under 18 years		Total	65 years and over		
New York.....	7,317,755	4,649,791	44.5	3,192,903	42.9	1,089,940	50.7	2,667,964	2,130,670	767,357	2.57	3.20
COUNTY												
Albany County.....	126,251	71,364	43.6	50,642	39.2	15,433	56.6	54,887	42,727	14,314	2.27	2.95
Allegany County.....	18,208	11,851	40.8	9,168	35.3	1,724	60.2	6,357	5,083	2,108	2.44	2.96
Bronx County.....	483,449	322,604	51.8	136,853	49.3	150,369	56.9	160,845	136,482	45,801	2.77	3.39
Broome County.....	82,167	48,646	40.9	34,917	35.3	9,875	56.5	33,521	26,628	10,397	2.32	2.92
Cattaraugus County.....	32,263	20,560	41.8	15,121	35.3	3,659	60.0	11,703	9,507	3,802	2.41	2.96
Cayuga County.....	31,445	20,264	40.9	14,774	34.9	3,651	58.2	11,181	8,950	3,772	2.41	2.93
Chautauqua County.....	54,244	34,101	40.7	25,037	34.1	6,417	60.5	20,143	16,210	6,877	2.37	2.92
Chemung County.....	35,462	22,551	42.6	16,089	35.3	4,626	62.1	12,911	10,730	4,341	2.37	2.92
Chenango County.....	20,436	13,443	41.1	10,000	34.7	2,198	60.0	6,993	5,624	2,386	2.43	2.92
Clinton County.....	31,582	19,752	41.7	14,746	35.7	3,347	59.3	11,830	8,680	3,262	2.37	2.86
Columbia County.....	25,906	16,418	38.9	12,363	34.0	2,742	54.6	9,488	7,452	3,187	2.35	2.89
Cortland County.....	18,671	11,489	44.0	8,414	38.0	2,032	61.8	7,182	5,220	1,915	2.45	2.96
Delaware County.....	19,898	12,451	36.7	9,466	30.6	1,865	56.0	7,447	6,061	2,742	2.29	2.82
Dutchess County.....	107,965	72,895	45.2	56,050	43.3	11,923	53.1	35,070	28,095	10,792	2.57	3.12
Erie County.....	383,164	230,009	42.9	161,163	38.5	52,517	55.6	153,155	126,568	49,068	2.32	2.99
Essex County.....	16,262	10,026	38.1	7,869	32.6	1,386	56.1	6,236	5,026	2,234	2.26	2.80
Franklin County.....	19,054	12,065	43.2	8,604	35.8	2,236	62.3	6,989	5,656	2,159	2.37	2.91
Fulton County.....	22,554	14,432	41.7	10,178	34.1	2,811	59.0	8,122	6,354	2,715	2.40	2.89
Genesee County.....	23,728	15,791	41.5	11,947	36.8	2,635	58.1	7,937	6,462	2,738	2.45	2.97
Greene County.....	19,823	12,302	38.8	9,227	34.3	2,097	52.4	7,521	6,092	2,521	2.31	2.88
Hamilton County.....	2,262	1,387	29.9	1,153	25.0	154	56.5	875	739	350	2.10	2.62
Herkimer County.....	26,324	16,871	41.2	12,534	35.8	2,934	57.1	9,453	7,708	3,436	2.40	2.95
Jefferson County.....	43,451	29,633	49.4	22,194	43.8	5,386	69.2	13,818	11,123	3,846	2.53	3.03
Kings County.....	916,856	573,363	46.0	333,127	46.9	188,278	47.7	343,493	266,236	88,520	2.69	3.41
Lewis County.....	10,514	7,346	42.3	5,879	37.9	889	58.9	3,168	2,576	1,139	2.55	3.01
Livingston County.....	24,409	15,943	41.6	12,255	36.7	2,531	58.1	8,466	6,409	2,519	2.44	2.92
Madison County.....	27,754	18,395	42.7	13,994	37.7	2,976	59.7	9,359	7,296	2,959	2.46	2.95
Monroe County.....	300,422	184,253	45.2	129,638	39.8	42,319	60.7	116,169	91,638	31,406	2.39	3.01
Montgomery County.....	20,272	12,875	42.6	8,991	35.4	2,672	61.1	7,397	6,029	2,677	2.43	2.99
Nassau County.....	448,528	340,523	44.1	269,043	45.9	52,392	39.3	108,005	90,292	45,758	2.94	3.38
New York County.....	763,846	308,828	39.1	193,462	38.1	90,951	43.2	455,018	353,569	88,572	1.99	2.94
Niagara County.....	90,556	56,813	41.1	40,806	35.7	11,656	57.2	33,743	28,406	11,172	2.34	2.94
Oneida County.....	93,028	58,389	42.8	41,459	37.1	12,171	58.5	34,639	28,961	12,027	2.38	2.99
Onondaga County.....	187,686	115,283	45.6	81,289	40.3	25,661	60.1	72,403	57,606	20,746	2.40	3.02
Ontario County.....	43,019	28,379	42.6	22,009	38.0	4,472	59.2	14,640	11,576	4,710	2.43	2.95
Orange County.....	125,925	91,457	50.5	69,510	49.5	15,497	55.6	34,468	27,768	10,841	2.86	3.37
Orleans County.....	16,119	10,872	40.7	7,903	34.7	2,005	58.0	5,247	4,220	1,774	2.50	2.99
Oswego County.....	46,400	31,031	44.7	22,707	38.2	5,424	62.6	15,369	11,645	4,435	2.52	2.98
Otsego County.....	24,620	15,058	38.0	11,641	33.1	2,264	54.7	9,562	7,239	2,988	2.31	2.84
Putnam County.....	35,041	26,260	46.7	21,650	47.0	3,119	48.2	8,781	7,115	2,806	2.77	3.22
Queens County.....	780,117	526,875	42.6	348,155	44.8	127,882	41.3	253,242	199,461	72,811	2.82	3.40
Rensselaer County.....	64,702	39,916	43.4	28,550	37.8	8,098	59.9	24,786	18,948	6,717	2.38	2.94
Richmond County.....	165,516	118,551	45.3	86,273	45.7	24,265	47.1	46,965	40,007	14,980	2.78	3.34
Rockland County.....	99,242	74,156	48.6	59,199	49.9	10,990	45.7	25,086	20,920	9,593	3.07	3.58
St. Lawrence County.....	41,605	26,604	42.1	19,782	35.6	4,473	61.4	15,001	11,591	4,627	2.43	2.95
Saratoga County.....	88,296	58,814	44.2	47,054	41.2	8,046	57.0	29,482	23,050	8,396	2.44	2.96
Schenectady County.....	62,886	39,327	45.0	27,748	39.7	8,689	59.8	23,559	19,231	7,601	2.39	2.99
Schoharie County.....	13,166	8,517	38.2	6,617	33.6	1,240	54.9	4,649	3,657	1,574	2.37	2.87
Schuyler County.....	7,530	4,926	37.9	3,781	32.8	765	53.2	2,604	2,047	891	2.39	2.87
Seneca County.....	13,393	8,762	39.8	6,643	33.9	1,412	59.4	4,631	3,660	1,519	2.42	2.93
Steuben County.....	40,344	25,958	42.6	19,293	36.7	4,388	59.9	14,386	11,663	4,638	2.41	2.95
Suffolk County.....	499,922	370,897	45.6	287,935	46.3	58,265	45.3	129,025	102,900	45,785	2.93	3.36
Sullivan County.....	30,139	19,272	42.9	13,611	37.1	3,878	59.4	10,867	8,760	3,357	2.45	3.01
Tioga County.....	20,350	14,150	40.9	11,058	36.0	2,112	57.8	6,200	5,035	2,080	2.49	2.95
Tompkins County.....	38,967	20,042	43.9	15,283	38.7	3,391	63.3	18,925	12,958	3,337	2.27	2.84
Ulster County.....	71,049	44,379	42.4	32,679	38.3	8,120	55.6	26,670	20,632	7,796	2.40	2.97
Warren County.....	27,990	17,743	39.9	13,450	34.5	2,960	58.4	10,247	8,250	3,392	2.32	2.85
Washington County.....	24,142	16,269	39.8	12,184	34.4	2,707	55.9	7,873	6,026	2,532	2.49	2.93
Wayne County.....	36,585	25,304	42.7	19,384	37.4	4,033	60.3	11,281	8,951	3,571	2.53	2.99
Westchester County.....	347,232	236,419	48.0	177,077	48.3	44,487	49.9	110,813	94,614	39,602	2.65	3.23
Wyoming County.....	15,501	10,533	40.5	8,267	35.8	1,477	58.3	4,968	3,989	1,626	2.46	2.95
Yates County.....	9,517	6,404	39.9	5,008	34.7	968	58.8	3,113	2,562	1,120	2.53	3.06
PLACE AND COUNTY SUBDIVISION												
Accord CDP, Ulster County.....	216	142	52.1	84	39.3	42	66.7	74	54	15	2.57	2.94
Adams village, Jefferson County.....	739	463	52.9	326	46.3	108	68.5	276	235	122	2.40	3.02
Adams town, Jefferson County.....	1,986	1,410	46.6	1,067	39.8	246	67.1	576	448	201	2.58	3.00
Adams Center CDP, Jefferson County.....	591	437	43.5	326	37.1	74	63.5	154	117	42	2.64	2.97
Addison village, Steuben County.....	697	449	47.0	319	40.1	86	67.4	248	197	90	2.53	3.09
Addison town, Steuben County.....	1,000	683	43.2	494	37.9	124	61.3	317	255	108	2.60	3.07
Afton village, Chenango County.....	384	209	45.0	143	40.6	41	58.5	175	153	76	2.14	2.86

Table 8.
Households and Families: 2010—Con.

[For information on confidentiality protection, nonsampling error, and definitions, see Selected Appendixes at <www.census.gov/prod/cen2010/cph-1-a.pdf>]

State County Place and County Subdivision	Total households	Family households						Nonfamily households			Average size	
		Total		Husband-wife family		Female householder, no husband present		Total	Householder living alone		House- holds	Families
		Number	Percent with own children under 18 years	Number	Percent with own children under 18 years	Number	Percent with own children under 18 years		Total	65 years and over		
PLACE AND COUNTY SUBDIVISION—Con.												
Afton town, Chenango County.....	1,199	772	39.6	570	33.9	132	56.8	427	349	165	2.38	2.89
Airmont village, Rockland County.....	2,699	2,154	48.1	1,866	50.1	220	34.5	545	491	318	3.13	3.57
Akron village, Erie County.....	1,293	771	42.0	562	36.1	155	58.1	522	444	200	2.21	2.86
Alabama town, Genesee County.....	712	528	40.3	432	37.0	58	50.0	184	145	67	2.63	3.02
Albany city, Albany County.....	41,157	17,848	45.9	9,426	35.9	6,596	61.2	23,309	16,988	4,318	2.13	2.98
Albertson CDP, Nassau County.....	1,789	1,398	41.8	1,169	44.1	159	34.0	391	345	219	2.89	3.33
Albion village, Orleans County.....	2,512	1,464	48.8	844	38.0	457	63.2	1,048	879	380	2.36	3.03
Albion town, Orleans County.....	2,559	1,564	47.3	1,006	38.6	399	63.4	995	797	327	2.48	3.11
Albion town, Oswego County.....	734	549	47.9	409	41.6	80	66.3	185	134	33	2.82	3.16
Alden village, Erie County.....	1,089	704	42.3	510	37.3	149	59.7	385	340	137	2.38	2.97
Alden town, Erie County.....	3,347	2,436	38.2	1,985	35.8	312	52.6	911	769	331	2.53	2.97
Alexander village, Genesee County.....	178	132	63.6	104	58.7	19	73.7	46	37	21	2.86	3.36
Alexander town, Genesee County.....	939	693	46.5	545	42.0	85	61.2	246	193	102	2.70	3.13
Alexandria town, Jefferson County.....	1,698	1,096	40.8	838	35.4	159	62.9	602	495	192	2.39	2.92
Alexandria Bay village, Jefferson County....	528	252	45.2	175	37.1	47	61.7	276	231	81	2.02	2.83
Alfred village, Allegany County.....	526	159	37.1	130	33.1	21	57.1	367	220	46	2.01	2.80
Alfred town, Allegany County.....	968	458	36.0	382	32.5	46	56.5	510	331	88	2.19	2.84
Allegany village, Cattaraugus County.....	765	437	41.6	338	36.7	72	62.5	328	229	97	2.37	2.90
Allegany town, Cattaraugus County.....	2,676	1,731	39.2	1,397	34.8	242	58.7	945	736	326	2.39	2.89
Allegany Reservation, Cattaraugus County..	390	247	50.2	125	44.0	84	56.0	143	106	52	2.62	3.14
Allen town, Allegany County.....	179	122	42.6	100	36.0	13	69.2	57	48	19	2.50	3.05
Alma town, Allegany County.....	334	224	40.6	177	33.3	26	61.5	110	88	41	2.52	3.05
Almond village.....	188	121	54.5	94	47.9	16	75.0	67	56	23	2.48	3.11
Allegany County (part).....	164	111	55.0	87	47.1	15	80.0	53	45	21	2.53	3.11
Steuben County (part).....	24	10	50.0	7	57.1	1	0.0	14	11	2	2.13	3.10
Almond town, Allegany County.....	636	461	40.6	375	37.3	55	54.5	175	143	48	2.57	3.00
Altamont village, Albany County.....	676	477	45.5	371	41.2	77	59.7	199	170	86	2.51	3.00
Altmar village, Oswego County.....	141	95	65.3	60	56.7	19	84.2	46	36	3	2.89	3.44
Altona CDP, Clinton County.....	138	81	42.0	59	30.5	12	83.3	57	47	23	2.28	2.89
Altona town, Clinton County.....	957	675	41.5	513	34.9	90	55.6	282	206	75	2.58	2.96
Amagansett CDP, Suffolk County.....	513	309	32.4	241	27.4	44	61.4	204	168	97	2.27	2.80
Amboy town, Oswego County.....	468	342	44.2	250	38.0	54	59.3	126	85	25	2.70	3.04
Amenia CDP, Dutchess County.....	392	230	43.0	172	40.1	43	58.1	162	122	51	2.40	3.09
Amenia town, Dutchess County.....	1,741	1,063	39.2	802	36.2	174	50.6	678	556	235	2.37	2.98
Ames village, Montgomery County.....	61	37	32.4	33	30.3	2	50.0	24	17	6	2.38	2.95
Amherst town, Erie County.....	48,894	29,840	42.6	24,161	40.7	4,335	53.0	19,054	15,385	7,494	2.33	2.98
Amity town, Allegany County.....	921	583	41.3	439	34.6	103	65.0	338	270	118	2.37	2.88
Amityville village, Suffolk County.....	3,690	2,284	33.9	1,745	33.5	378	38.4	1,406	1,121	483	2.43	3.02
Amsterdam city, Montgomery County.....	7,861	4,527	47.8	2,597	35.9	1,430	66.8	3,334	2,766	1,184	2.34	3.01
Amsterdam town, Montgomery County.....	2,289	1,525	30.7	1,212	27.9	204	40.2	764	628	293	2.30	2.78
Ancram town, Columbia County.....	661	449	33.9	354	28.2	56	46.4	212	166	65	2.38	2.78
Andes CDP, Delaware County.....	125	66	24.2	43	16.3	12	33.3	59	53	29	2.02	2.67
Andes town, Delaware County.....	632	372	26.1	297	21.5	43	39.5	260	218	112	2.06	2.62
Andover village, Allegany County.....	405	276	50.4	196	41.8	65	69.2	129	103	49	2.57	3.11
Andover town, Allegany County.....	702	500	46.4	378	38.6	83	68.7	202	164	76	2.61	3.06
Angelica village, Allegany County.....	353	242	41.3	185	33.5	33	63.6	111	96	42	2.46	2.93
Angelica town, Allegany County.....	580	391	38.4	311	31.5	41	61.0	189	157	65	2.42	2.89
Angola village, Erie County.....	825	576	46.4	404	40.6	130	64.6	249	206	115	2.55	3.05
Angola on the Lake CDP, Erie County.....	737	448	33.7	316	32.0	95	38.9	289	246	98	2.26	2.87
Annsville town, Oneida County.....	1,100	819	42.7	594	36.2	142	63.4	281	209	77	2.72	3.02
Antwerp village, Jefferson County.....	253	183	44.3	127	37.0	34	64.7	70	54	22	2.71	3.10
Antwerp town, Jefferson County.....	663	496	45.6	380	38.9	63	68.3	167	125	42	2.78	3.14
Apalachin CDP, Tioga County.....	501	307	40.7	221	33.9	53	52.8	194	160	51	2.26	2.79
Aquebogue CDP, Suffolk County.....	932	642	36.8	519	36.4	86	37.2	290	222	98	2.59	3.08
Arcade village, Wyoming County.....	887	536	51.1	352	39.2	143	72.7	351	300	114	2.33	2.96
Arcade town, Wyoming County.....	1,791	1,126	43.3	837	35.7	205	66.3	665	547	237	2.34	2.92
Arcadia town, Wayne County.....	5,792	3,632	42.4	2,505	33.9	835	61.6	2,160	1,775	689	2.38	2.93
Ardasley village, Westchester County.....	1,587	1,238	51.2	1,067	52.7	133	45.1	349	321	219	2.80	3.24
Argyle village, Washington County.....	129	89	29.2	58	25.9	24	25.0	40	34	15	2.37	2.80
Argyle town, Washington County.....	1,438	1,038	36.3	829	31.6	137	52.6	400	302	118	2.55	2.93
Arietta town, Hamilton County.....	134	85	34.1	68	29.4	12	41.7	49	41	19	2.27	2.84
Arkport village, Steuben County.....	363	219	42.5	165	40.0	37	48.6	144	127	75	2.33	3.02
Arkwright town, Chautauqua County.....	439	317	32.2	271	29.2	26	50.0	122	99	32	2.36	2.76
Arlington CDP, Dutchess County.....	1,222	721	53.5	456	50.0	196	65.8	501	423	126	2.43	3.19
Armonk CDP, Westchester County.....	1,413	1,185	56.9	1,043	57.5	110	55.5	228	198	97	3.06	3.37
Asharoken village, Suffolk County.....	255	199	29.6	171	28.1	17	41.2	56	48	25	2.56	2.92
Ashford town, Cattaraugus County.....	883	619	35.2	488	30.9	70	51.4	264	217	83	2.41	2.86
Ashland town, Chemung County.....	704	459	35.9	337	27.3	71	59.2	245	197	90	2.38	2.88
Ashland town, Greene County.....	338	219	39.3	181	34.3	22	63.6	119	103	46	2.32	2.86
Athens village, Greene County.....	734	436	39.0	319	32.3	81	60.5	298	239	124	2.26	2.86
Athens town, Greene County.....	1,749	1,105	36.1	857	30.9	163	52.1	644	512	230	2.33	2.87
Atlantic Beach village, Nassau County.....	857	523	30.4	432	28.2	59	40.7	334	298	195	2.21	2.85

Table 8.
Households and Families: 2010—Con.

[For information on confidentiality protection, nonsampling error, and definitions, see Selected Appendixes at <www.census.gov/prod/cen2010/cph-1-a.pdf>]

State County Place and County Subdivision	Total households	Family households						Nonfamily households			Average size	
		Total		Husband-wife family		Female householder, no husband present		Total	Householder living alone		House- holds	Families
		Number	Percent with own children under 18 years	Number	Percent with own children under 18 years	Number	Percent with own children under 18 years		Total	65 years and over		
PLACE AND COUNTY SUBDIVISION—Con.												
Attica village.....	1,066	689	48.0	480	40.6	154	64.9	377	316	120	2.39	2.93
Genesee County (part).....	40	35	85.7	19	73.7	14	100.0	5	5	1	3.20	3.37
Wyoming County (part).....	1,026	654	46.0	461	39.3	140	61.4	372	311	119	2.36	2.90
Attica town, Wyoming County.....	1,584	1,076	45.3	826	41.2	173	57.8	508	418	165	2.50	3.00
Auburn city, Cayuga County.....	11,691	6,150	45.8	3,619	35.0	1,859	62.9	5,541	4,601	1,944	2.17	2.89
Augusta town, Oneida County.....	803	535	40.6	419	37.2	67	53.7	268	208	98	2.51	3.03
Aurelius town, Cayuga County.....	1,126	794	35.9	617	29.8	104	55.8	332	282	128	2.46	2.89
Aurora village, Cayuga County.....	154	78	28.2	70	27.1	6	50.0	76	59	23	2.10	2.82
Aurora town, Erie County.....	5,493	3,725	43.2	3,133	41.3	421	56.3	1,768	1,523	683	2.44	3.01
Au Sable town, Clinton County.....	1,299	854	41.6	646	35.9	127	57.5	445	358	147	2.41	2.88
Au Sable Forks CDP, Clinton County.....	236	139	43.9	111	39.6	22	68.2	97	82	44	2.37	3.08
Austerlitz town, Columbia County.....	726	460	32.8	392	29.3	43	53.5	266	192	82	2.28	2.80
Ava town, Oneida County.....	254	185	41.1	142	33.1	21	71.4	69	53	18	2.66	3.04
Averill Park CDP, Rensselaer County.....	662	498	43.6	388	38.1	69	65.2	164	135	47	2.56	2.92
Avoca village, Steuben County.....	351	241	48.5	185	44.3	39	64.1	110	81	38	2.62	3.14
Avoca town, Steuben County.....	886	610	42.8	461	37.1	98	60.2	276	211	88	2.53	2.97
Avon village, Livingston County.....	1,442	886	43.8	662	41.2	156	53.2	556	449	196	2.31	2.90
Avon town, Livingston County.....	2,983	1,932	42.0	1,511	39.4	290	53.1	1,051	840	319	2.38	2.92
Babylon village, Suffolk County.....	4,585	3,205	44.2	2,541	46.0	473	38.5	1,380	1,086	358	2.64	3.18
Babylon town, Suffolk County.....	70,894	51,773	43.8	37,176	45.4	10,475	41.7	19,121	15,344	6,763	2.98	3.45
Bainbridge village, Chenango County.....	589	354	45.8	253	41.5	66	59.1	235	202	83	2.30	2.95
Bainbridge town, Chenango County.....	1,393	919	37.9	684	32.9	142	54.9	474	391	167	2.37	2.85
Baiting Hollow CDP, Suffolk County.....	719	463	27.9	402	25.1	43	41.9	256	212	75	2.26	2.80
Baldwin town, Chemung County.....	338	231	37.2	186	34.9	28	39.3	107	85	37	2.46	2.91
Baldwin CDP, Nassau County.....	7,760	6,027	46.9	4,413	48.0	1,228	45.5	1,733	1,429	685	3.09	3.49
Baldwin Harbor CDP, Nassau County.....	2,687	2,185	43.9	1,717	45.3	341	41.1	502	394	207	3.01	3.33
Baldwinsville village, Onondaga County.....	3,099	1,922	47.6	1,418	43.2	386	63.5	1,177	986	485	2.34	2.95
Ballston town, Saratoga County.....	3,710	2,717	45.8	2,209	42.5	366	60.9	993	814	374	2.55	2.97
Ballston Spa village, Saratoga County.....	2,269	1,291	48.6	926	43.4	260	64.2	978	780	278	2.25	2.91
Balmville CDP, Orange County.....	1,194	859	40.5	664	38.6	139	47.5	335	265	104	2.65	3.11
Bangor town, Franklin County.....	861	619	41.0	471	36.7	81	51.9	242	193	74	2.58	2.98
Bardonia CDP, Rockland County.....	1,442	1,130	41.4	974	41.4	113	42.5	312	282	180	2.83	3.24
Barker town, Broome County.....	1,021	769	39.1	612	35.3	96	55.2	252	191	57	2.67	3.01
Barker village, Niagara County.....	210	137	45.3	113	40.7	19	68.4	73	60	22	2.54	3.18
Barneveld village, Oneida County.....	115	75	44.0	55	34.5	11	63.6	40	30	11	2.47	2.95
Barnum Island CDP, Nassau County.....	843	646	31.3	503	32.2	99	30.3	197	146	65	2.77	3.13
Barre town, Orleans County.....	774	575	36.3	454	34.4	63	47.6	199	151	70	2.62	2.97
Barrington town, Yates County.....	575	444	40.8	380	38.2	47	59.6	131	110	47	2.92	3.36
Barton town, Tioga County.....	3,611	2,283	44.4	1,642	36.7	444	62.4	1,328	1,096	447	2.40	2.95
Batavia city, Genesee County.....	6,644	3,710	45.3	2,384	36.0	993	65.8	2,934	2,444	1,091	2.22	2.90
Batavia town, Genesee County.....	2,434	1,632	35.4	1,277	32.0	251	48.2	802	648	269	2.39	2.87
Bath village, Steuben County.....	2,727	1,385	45.0	892	35.4	374	61.5	1,342	1,161	483	2.10	2.84
Bath town, Steuben County.....	5,179	3,039	42.3	2,113	34.5	661	59.2	2,140	1,792	741	2.26	2.86
Baxter Estates village, Nassau County.....	382	269	45.7	223	45.7	28	42.9	113	92	46	2.62	3.06
Bay Park CDP, Nassau County.....	867	617	41.3	484	42.4	100	39.0	250	205	77	2.55	3.06
Bayport CDP, Suffolk County.....	3,346	2,330	48.2	1,913	48.6	323	48.0	1,016	828	399	2.65	3.22
Bay Shore CDP, Suffolk County.....	9,064	6,079	46.7	3,870	46.1	1,624	51.1	2,985	2,445	1,020	2.88	3.45
Bayville village, Nassau County.....	2,471	1,793	41.4	1,471	41.7	228	41.2	678	572	224	2.67	3.15
Baywood CDP, Suffolk County.....	2,162	1,701	43.4	1,172	46.2	363	38.6	461	332	130	3.38	3.67
Beacon city, Dutchess County.....	5,347	3,302	46.5	2,167	43.9	874	52.2	2,045	1,665	541	2.47	3.13
Beaver Dam Lake CDP, Orange County.....	744	618	45.3	510	45.3	80	48.8	126	88	27	3.00	3.26
Bedford CDP, Westchester County.....	636	527	50.5	466	49.8	43	67.4	109	95	38	2.85	3.16
Bedford town, Westchester County.....	5,765	4,379	52.5	3,721	52.8	481	55.1	1,386	1,134	481	2.79	3.21
Bedford Hills CDP, Westchester County.....	1,138	764	50.1	550	51.5	152	50.7	374	302	124	2.64	3.12
Beekman town, Dutchess County.....	4,251	3,373	51.9	2,817	52.1	375	51.5	878	690	252	2.95	3.33
Beekmantown town, Clinton County.....	2,223	1,580	38.4	1,276	33.9	189	56.6	643	461	151	2.49	2.86
Belfast CDP, Allegany County.....	337	213	48.4	152	44.7	41	56.1	124	105	50	2.48	3.12
Belfast town, Allegany County.....	655	440	42.5	338	38.2	63	52.4	215	176	80	2.54	3.07
Bellerose village, Nassau County.....	375	330	47.3	290	51.0	28	21.4	45	36	19	3.18	3.42
Bellerose Terrace CDP, Nassau County.....	633	544	48.7	423	53.2	84	36.9	89	71	27	3.47	3.76
Belle Terre village, Suffolk County.....	286	224	39.3	206	37.9	12	33.3	62	45	27	2.77	3.10
Belleville CDP, Jefferson County.....	76	59	44.1	45	42.2	12	50.0	17	14	6	2.97	3.27
Bellmont town, Franklin County.....	627	411	37.5	335	32.2	46	58.7	216	170	66	2.29	2.76
Bellmore CDP, Nassau County.....	5,669	4,452	45.4	3,655	48.2	570	33.3	1,217	1,009	510	2.85	3.25
Bellport village, Suffolk County.....	921	589	29.9	495	28.9	70	38.6	332	277	118	2.26	2.82
Belmont village, Allegany County.....	410	245	46.5	166	36.7	61	73.8	165	138	59	2.33	2.93
Bemus Point village, Chautauqua County.....	170	99	35.4	77	32.5	18	55.6	71	66	32	2.14	2.90
Bennington town, Wyoming County.....	1,301	982	33.2	845	31.4	84	44.0	319	254	89	2.58	2.95
Benson town, Hamilton County.....	87	59	33.9	48	31.3	7	28.6	28	22	10	2.21	2.58
Benton town, Yates County.....	953	682	43.1	551	40.1	98	53.1	271	224	117	2.76	3.29
Bergen village, Genesee County.....	446	311	46.3	235	47.2	56	48.2	135	105	35	2.64	3.15
Bergen town, Genesee County.....	1,207	862	40.4	702	38.7	109	53.2	345	271	116	2.58	3.05

Table 8.

Households and Families: 2010—Con.

[For information on confidentiality protection, nonsampling error, and definitions, see Selected Appendixes at <www.census.gov/prod/cen2010/cph-1-a.pdf>]

State County Place and County Subdivision	Total households	Family households						Nonfamily households			Average size	
		Total		Husband-wife family		Female householder, no husband present		Total	Householder living alone		House- holds	Families
		Number	Percent with own children under 18 years	Number	Percent with own children under 18 years	Number	Percent with own children under 18 years		Total	65 years and over		
PLACE AND COUNTY SUBDIVISION—Con.												
Berkshire town, Tioga County.....	540	411	39.2	322	35.1	49	53.1	129	112	45	2.61	2.94
Berlin town, Rensselaer County.....	789	504	39.3	416	35.6	50	60.0	285	230	113	2.38	2.97
Berne town, Albany County.....	1,166	799	36.7	654	32.9	86	45.3	367	278	98	2.40	2.85
Bethany town, Genesee County.....	674	488	37.9	389	37.3	60	41.7	186	135	50	2.62	2.98
Bethel town, Sullivan County.....	1,733	1,098	34.3	854	31.0	162	41.4	635	488	225	2.35	2.87
Bethlehem town, Albany County.....	13,457	9,172	47.1	7,603	45.6	1,154	54.5	4,285	3,622	1,662	2.46	3.01
Bethpage CDP, Nassau County.....	5,875	4,392	40.6	3,551	43.7	610	30.3	1,483	1,299	936	2.79	3.28
Big Flats CDP, Chemung County.....	2,126	1,545	38.1	1,323	36.1	161	52.2	581	483	241	2.47	2.90
Big Flats town, Chemung County.....	3,083	2,269	38.6	1,941	36.5	232	50.9	814	673	305	2.50	2.91
Billington Heights CDP, Erie County.....	683	480	35.4	421	33.5	36	44.4	203	183	104	2.45	2.97
Binghamton city, Broome County.....	21,150	9,986	44.1	5,689	34.5	3,307	59.1	11,164	8,561	2,934	2.18	2.94
Binghamton town, Broome County.....	1,894	1,390	40.8	1,143	38.7	158	51.9	504	393	176	2.61	3.02
Binghamton University CDP, Broome County.....	0	0	(X)	0	(X)	0	(X)	0	0	0	0.00	0.00
Birdsall town, Allegany County.....	99	64	23.4	49	16.3	8	25.0	35	24	13	2.23	2.59
Black Brook town, Clinton County.....	618	414	38.2	340	33.8	50	58.0	204	157	75	2.42	2.91
Black River village, Jefferson County.....	549	377	44.6	288	39.6	66	66.7	172	138	52	2.46	2.93
Blasdell village, Erie County.....	1,164	624	47.3	378	43.7	181	59.7	540	470	167	2.19	2.98
Blauvelt CDP, Rockland County.....	1,647	1,387	48.1	1,178	50.7	153	32.7	260	220	142	3.17	3.47
Bleecker town, Fulton County.....	240	165	25.5	135	20.7	14	28.6	75	58	18	2.22	2.58
Blenheim town, Schoharie County.....	158	100	36.0	83	32.5	11	63.6	58	46	24	2.39	2.88
Bliss CDP, Wyoming County.....	204	149	44.3	105	39.0	26	50.0	55	45	21	2.58	3.01
Blodgett Mills CDP, Cortland County.....	113	78	38.5	61	42.6	13	15.4	35	28	8	2.68	3.23
Bloomfield village, Ontario County.....	551	370	45.4	276	39.1	66	66.7	181	143	50	2.44	2.92
Bloomington village, Sullivan County.....	190	93	60.2	52	48.1	31	77.4	97	81	39	2.21	3.02
Blooming Grove town, Orange County.....	6,284	4,750	48.4	3,896	48.0	570	51.9	1,534	1,248	530	2.86	3.33
Bloomville CDP, Delaware County.....	90	60	40.0	44	29.5	11	63.6	30	20	11	2.37	2.73
Blue Point CDP, Suffolk County.....	1,680	1,282	46.3	1,055	47.8	172	44.8	398	321	152	2.81	3.24
Bohemia CDP, Suffolk County.....	3,606	2,640	42.3	2,083	43.6	389	38.8	966	775	291	2.77	3.26
Bolivar village, Allegany County.....	425	268	52.2	177	49.2	61	57.4	157	137	60	2.46	3.10
Bolivar town, Allegany County.....	858	573	47.1	426	41.5	92	59.8	285	235	101	2.55	3.09
Bolton town, Warren County.....	1,062	672	27.7	557	23.0	79	60.8	390	305	129	2.19	2.68
Bolton Landing CDP, Warren County.....	269	137	25.5	104	17.3	25	60.0	132	105	45	1.91	2.49
Bombay town, Franklin County.....	489	345	49.0	231	40.7	77	67.5	144	120	54	2.76	3.22
Boonville village, Oneida County.....	899	503	41.4	347	34.9	108	58.3	396	340	164	2.15	2.81
Boonville town, Oneida County.....	1,873	1,212	40.8	930	36.1	187	59.4	661	546	239	2.35	2.88
Boston town, Erie County.....	3,221	2,308	40.6	1,930	38.2	259	54.1	913	745	303	2.49	2.95
Bovina town, Delaware County.....	287	197	33.5	166	30.1	19	47.4	90	74	27	2.21	2.60
Boylston town, Oswego County.....	207	142	47.9	113	45.1	15	73.3	65	56	23	2.65	3.19
Bradford town, Steuben County.....	340	236	47.0	168	39.9	45	73.3	104	84	25	2.51	2.93
Brandon town, Franklin County.....	222	155	38.1	126	32.5	12	58.3	67	50	17	2.60	2.95
Brant town, Erie County.....	817	547	37.8	428	36.2	66	37.9	270	208	79	2.51	3.02
Brasher town, St. Lawrence County.....	988	676	41.4	517	34.4	105	65.7	312	244	128	2.54	2.99
Brasher Falls CDP, St. Lawrence County.....	289	169	43.8	118	34.7	33	69.7	120	105	73	2.31	2.99
Breesport CDP, Chemung County.....	240	180	36.7	149	33.6	17	41.2	60	49	17	2.61	2.99
Brentwood CDP, Suffolk County.....	13,654	11,422	51.9	7,184	54.2	2,715	47.4	2,232	1,597	842	4.35	4.25
Brewerton CDP.....	1,644	1,083	52.8	769	46.6	229	71.6	561	427	125	2.45	2.96
Onondaga County (part).....	1,287	869	57.1	607	51.6	204	73.0	418	321	94	2.51	3.01
Oswego County (part).....	357	214	35.5	162	27.8	25	60.0	143	106	31	2.23	2.73
Brewster village, Putnam County.....	862	463	50.3	277	56.7	84	57.1	399	299	81	2.73	3.30
Brewster Hill CDP, Putnam County.....	735	582	42.4	484	43.2	69	40.6	153	126	62	2.84	3.24
Briarcliff Manor village, Westchester County.....	2,647	2,037	51.6	1,812	51.9	175	50.9	610	555	372	2.71	3.16
Bridgehampton CDP, Suffolk County.....	748	450	37.1	354	33.3	65	55.4	298	229	110	2.35	2.87
Bridgeport CDP.....	650	401	39.7	272	30.9	91	58.2	249	207	98	2.28	2.83
Madison County (part).....	140	85	40.0	56	30.4	22	68.2	55	41	7	2.34	2.84
Onondaga County (part).....	510	316	39.6	216	31.0	69	55.1	194	166	91	2.27	2.83
Bridgewater village, Oneida County.....	183	118	44.9	89	38.2	19	63.2	65	51	19	2.57	3.08
Bridgewater town, Oneida County.....	587	406	43.1	317	39.7	49	59.2	181	134	48	2.59	3.02
Brighton town, Franklin County.....	332	218	40.8	171	35.7	28	57.1	114	79	20	2.32	2.77
Brighton town, Monroe County.....	15,904	8,610	46.7	6,983	44.3	1,225	57.9	7,294	5,697	2,204	2.16	2.89
Brighton CDP, Monroe County.....	15,904	8,610	46.7	6,983	44.3	1,225	57.9	7,294	5,697	2,204	2.16	2.89
Brightwaters village, Suffolk County.....	1,126	856	45.7	729	46.1	93	44.1	270	211	81	2.75	3.18
Brinckerhoff CDP, Dutchess County.....	1,072	808	41.5	662	41.7	103	41.7	264	231	113	2.71	3.16
Bristol town, Ontario County.....	935	659	35.1	571	33.1	50	46.0	276	209	64	2.48	2.90
Broadalbin village, Fulton County.....	552	372	47.0	265	40.0	75	64.0	180	149	70	2.40	2.89
Broadalbin town, Fulton County.....	2,110	1,431	43.4	1,089	37.4	226	62.4	679	533	212	2.49	2.97
Brockport village, Monroe County.....	2,528	1,094	41.3	735	34.4	256	56.6	1,434	858	196	2.25	2.86
Brocton village, Chautauqua County.....	606	392	49.5	259	40.9	96	63.5	214	181	97	2.45	3.01
Bronx borough, Bronx County.....	483,449	322,604	51.8	136,853	49.3	150,369	56.9	160,845	136,482	45,801	2.77	3.39
Bronxville village, Westchester County.....	2,259	1,609	59.3	1,405	58.6	149	67.8	650	590	299	2.69	3.30

Table 8.

Households and Families: 2010—Con.

[For information on confidentiality protection, nonsampling error, and definitions, see Selected Appendixes at <www.census.gov/prod/cen2010/cph-1-a.pdf>]

State County Place and County Subdivision		Family households						Nonfamily households			Average size	
		Total		Husband-wife family		Female householder, no husband present		Total	Householder living alone		House- holds	Families
		Number	Percent with own children under 18 years	Number	Percent with own children under 18 years	Number	Percent with own children under 18 years		Total	65 years and over		
PLACE AND COUNTY SUBDIVISION—Con.												
Brookfield town, Madison County.....	973	686	42.0	529	34.8	95	64.2	287	227	94	2.62	3.01
Brookhaven CDP, Suffolk County.....	1,176	794	35.0	620	35.2	120	35.0	382	229	76	2.55	3.01
Brookhaven town, Suffolk County.....	162,884	120,790	46.3	94,246	46.6	18,607	47.3	42,094	33,126	13,731	2.89	3.33
Brooklyn borough, Kings County.....	916,856	573,363	46.0	333,127	46.9	188,278	47.7	343,493	266,236	88,520	2.69	3.41
Brookville village, Nassau County.....	612	557	51.2	511	52.4	34	35.3	55	45	24	3.25	3.39
Broome town, Schoharie County.....	441	271	29.2	221	24.9	27	48.1	170	145	56	2.21	2.72
Brownville village, Jefferson County.....	436	298	50.0	235	48.1	45	57.8	138	121	60	2.55	3.08
Brownville town, Jefferson County.....	2,400	1,720	44.2	1,349	40.1	263	61.6	680	539	231	2.60	3.02
Brunswick town, Rensselaer County.....	4,992	3,391	38.9	2,750	36.3	432	52.8	1,601	1,262	532	2.39	2.88
Brushton village, Franklin County.....	212	118	48.3	81	38.3	28	67.9	94	75	31	2.24	2.89
Brutus town, Cayuga County.....	1,785	1,194	41.7	883	37.4	222	55.9	591	436	179	2.50	2.96
Buchanan village, Westchester County.....	829	594	47.1	458	45.6	102	53.9	235	191	74	2.68	3.13
Buffalo city, Erie County.....	112,536	57,186	48.6	26,444	38.7	24,730	60.3	55,350	44,695	12,200	2.24	3.07
Burdett village, Schuyler County.....	140	84	42.9	57	38.6	19	47.4	56	40	17	2.43	2.92
Burke village, Franklin County.....	82	54	68.5	31	54.8	17	94.1	28	24	12	2.57	3.04
Burke town, Franklin County.....	548	382	49.0	287	43.2	55	72.7	166	125	47	2.67	3.12
Burlington town, Otsego County.....	447	329	34.3	260	32.3	43	37.2	118	89	37	2.55	2.83
Burns town, Allegany County.....	471	329	45.0	246	38.2	55	69.1	142	115	45	2.51	2.96
Busti CDP, Chautauqua County.....	143	106	46.2	76	43.4	18	61.1	37	32	14	2.73	3.20
Busti town, Chautauqua County.....	3,200	2,079	35.7	1,695	31.8	240	55.0	1,121	950	488	2.29	2.84
Butler town, Wayne County.....	723	525	42.9	408	39.5	65	49.2	198	152	66	2.76	3.16
Butternuts town, Otsego County.....	771	526	34.6	425	30.1	62	45.2	245	195	91	2.32	2.74
Byersville CDP, Livingston County.....	19	15	26.7	9	11.1	4	50.0	4	4	2	2.47	2.80
Byron town, Genesee County.....	917	662	40.0	536	35.3	83	66.3	255	205	56	2.58	3.01
Cairo CDP, Greene County.....	618	352	42.6	223	35.4	95	57.9	266	223	103	2.24	2.86
Cairo town, Greene County.....	2,817	1,800	38.8	1,338	33.5	323	52.6	1,017	835	382	2.35	2.87
Calcium CDP, Jefferson County.....	1,359	979	58.2	771	52.1	159	83.6	380	305	35	2.57	3.02
Caledonia village, Livingston County.....	915	603	44.4	434	38.9	121	62.8	312	253	111	2.40	2.92
Caledonia town, Livingston County.....	1,710	1,181	39.9	910	35.4	188	59.0	529	410	165	2.48	2.94
Callicoon CDP, Sullivan County.....	89	43	39.5	31	25.8	10	80.0	46	42	14	1.88	2.58
Callicoon town, Sullivan County.....	1,288	822	38.9	635	34.8	129	58.1	466	378	177	2.30	2.82
Calverton CDP, Suffolk County.....	2,965	1,702	34.2	1,332	32.0	273	45.8	1,263	1,064	645	2.19	2.85
Cambria town, Niagara County.....	2,180	1,586	38.6	1,296	36.1	178	51.1	594	473	190	2.55	2.97
Cambridge village, Washington County.....	800	443	45.4	328	43.0	89	50.6	357	301	139	2.33	3.00
Cambridge town, Washington County.....	803	549	35.7	449	35.0	57	40.4	254	196	89	2.51	2.98
Camden village, Oneida County.....	953	568	46.5	374	37.7	129	62.8	385	345	152	2.30	2.98
Camden town, Oneida County.....	1,962	1,351	42.3	1,005	34.8	219	63.0	611	513	223	2.50	2.98
Cameron town, Steuben County.....	352	258	40.7	191	34.6	38	60.5	94	68	23	2.68	2.93
Camillus village, Onondaga County.....	569	301	46.8	182	36.3	84	65.5	268	236	78	2.12	2.85
Camillus town, Onondaga County.....	10,113	6,753	40.7	5,345	38.5	1,026	49.0	3,360	2,870	1,377	2.38	2.94
Campbell CDP, Steuben County.....	291	202	38.6	139	32.4	43	46.5	89	75	33	2.45	2.85
Campbell town, Steuben County.....	1,373	964	40.9	716	35.3	152	50.0	409	325	128	2.47	2.87
Canaan town, Columbia County.....	673	451	34.6	382	30.1	51	56.9	222	162	66	2.35	2.79
Canadice town, Ontario County.....	731	492	34.3	404	27.7	53	58.5	239	185	62	2.28	2.70
Canajoharie village, Montgomery County.....	929	567	50.6	375	39.2	133	75.2	362	306	132	2.37	2.96
Canajoharie town, Montgomery County.....	1,513	978	44.9	722	36.3	168	71.4	535	435	193	2.44	2.96
Canandaigua city, Ontario County.....	4,789	2,470	43.5	1,665	36.6	591	58.2	2,319	1,866	795	2.14	2.86
Canandaigua town, Ontario County.....	3,974	2,706	41.2	2,199	37.7	353	58.9	1,268	996	470	2.44	2.93
Canaseraga village, Allegany County.....	222	150	44.0	102	33.3	34	70.6	72	63	24	2.48	3.01
Canastota village, Madison County.....	1,963	1,271	48.3	821	40.4	323	63.5	692	568	296	2.44	2.97
Candor village, Tioga County.....	331	205	48.3	135	39.3	42	64.3	126	105	44	2.45	3.05
Candor town, Tioga County.....	2,106	1,476	41.2	1,114	35.0	257	59.9	630	494	200	2.50	2.91
Caneadea town, Allegany County.....	576	410	37.3	355	35.2	38	47.4	166	134	48	2.60	3.01
Canisteo village, Steuben County.....	908	603	43.1	441	35.6	119	61.3	305	255	109	2.49	3.00
Canisteo town, Steuben County.....	1,366	918	40.5	692	34.1	159	57.2	448	372	164	2.48	2.98
Canton village, St. Lawrence County.....	1,693	787	46.4	562	36.7	169	69.2	906	692	224	2.04	2.80
Canton town, St. Lawrence County.....	3,402	2,035	44.4	1,544	37.4	334	65.3	1,367	1,026	351	2.35	2.93
Cape Vincent village, Jefferson County.....	348	200	36.5	161	31.7	27	70.4	148	123	53	2.09	2.72
Cape Vincent town, Jefferson County.....	878	567	32.8	472	28.2	57	66.7	311	245	111	2.25	2.73
Carle Place CDP, Nassau County.....	1,863	1,330	40.7	1,048	42.4	207	33.8	533	459	199	2.67	3.21
Carlisle town, Schoharie County.....	728	530	42.3	413	39.0	76	55.3	198	140	41	2.68	3.02
Carlton town, Orleans County.....	1,190	824	35.8	660	31.1	108	57.4	366	275	102	2.51	2.96
Carmel town, Putnam County.....	11,672	9,125	48.1	7,686	49.0	988	46.8	2,547	2,081	890	2.90	3.31
Carmel Hamlet CDP, Putnam County.....	2,333	1,726	50.4	1,450	51.6	198	49.0	607	527	272	2.78	3.29
Caroga town, Fulton County.....	526	334	35.3	256	27.7	38	60.5	192	149	63	2.29	2.76
Caroga Lake CDP, Fulton County.....	236	139	30.9	102	21.6	18	61.1	97	71	28	2.19	2.71
Caroline town, Tompkins County.....	1,403	879	42.2	676	37.6	117	58.1	524	383	102	2.32	2.81
Carroll town, Chautauqua County.....	1,461	991	38.8	793	34.7	135	56.3	470	405	232	2.41	2.93
Carrollton town, Cattaraugus County.....	548	360	38.6	274	33.6	60	53.3	188	153	74	2.37	2.88
Carthage village, Jefferson County.....	1,474	953	56.8	632	49.2	253	73.5	521	440	159	2.44	3.01
Cassadaga village, Chautauqua County.....	267	185	37.8	149	32.2	26	69.2	82	71	27	2.37	2.89
Castile village, Wyoming County.....	420	275	43.6	210	33.8	38	78.9	145	114	40	2.42	2.91
Castile town, Wyoming County.....	1,164	811	39.1	651	33.2	94	66.0	353	264	107	2.46	2.87

Table 8.

Households and Families: 2010—Con.

[For information on confidentiality protection, nonsampling error, and definitions, see Selected Appendixes at <www.census.gov/prod/cen2010/cph-1-a.pdf>]

State County Place and County Subdivision	Total households	Family households						Nonfamily households			Average size	
		Total		Husband-wife family		Female householder, no husband present		Total	Householder living alone		House- holds	Families
		Number	Percent with own children under 18 years	Number	Percent with own children under 18 years	Number	Percent with own children under 18 years		Total	65 years and over		
PLACE AND COUNTY SUBDIVISION—Con.												
Castleton-on-Hudson village, Rensselaer County.....	566	372	50.8	267	46.8	74	60.8	194	152	46	2.43	2.96
Castorland village, Lewis County.....	127	88	51.1	71	46.5	10	70.0	39	36	23	2.57	3.16
Catharine town, Schuyler County.....	717	473	38.7	355	34.6	73	49.3	244	181	70	2.44	2.88
Catlin town, Chemung County.....	1,045	777	40.0	615	34.6	101	65.3	268	214	85	2.51	2.84
Cato village, Cayuga County.....	216	129	48.8	86	40.7	26	61.5	87	71	37	2.46	3.15
Cato town, Cayuga County.....	968	716	39.2	578	34.8	81	53.1	252	199	82	2.62	3.00
Caton town, Steuben County.....	829	629	38.6	543	37.6	49	40.8	200	155	45	2.63	2.99
Catskill village, Greene County.....	1,744	976	46.6	571	39.8	323	57.6	768	589	186	2.30	2.98
Catskill town, Greene County.....	5,081	2,933	41.3	2,002	35.6	669	54.6	2,148	1,704	649	2.26	2.89
Cattaraugus village, Cattaraugus County.....	414	276	44.2	192	37.5	57	56.1	138	122	62	2.41	2.91
Cattaraugus Reservation, Cattaraugus County.....	99	82	40.2	39	41.0	29	41.4	17	15	4	3.17	3.44
Cattaraugus Reservation, Erie County.....	673	421	51.8	193	42.0	170	57.1	252	214	69	2.72	3.42
Cattaraugus Reservation, Chautauqua County.....	15	11	54.5	6	33.3	2	50.0	4	3	2	2.53	2.82
Cayuga village, Cayuga County.....	222	152	38.8	115	31.3	21	57.1	70	59	31	2.47	2.95
Cayuga Heights village, Tompkins County....	1,541	781	40.7	707	39.6	50	54.0	760	646	280	2.04	2.81
Cayuta town, Schuyler County.....	215	145	43.4	108	39.8	25	52.0	70	50	18	2.59	3.10
Cazenovia village, Madison County.....	973	518	43.8	393	38.4	93	66.7	455	377	173	2.09	2.82
Cazenovia town, Madison County.....	2,567	1,755	44.5	1,468	41.3	212	63.2	812	661	305	2.45	2.97
Cedarhurst village, Nassau County.....	2,242	1,629	46.7	1,338	48.7	206	36.9	613	547	303	2.94	3.57
Celoron village, Chautauqua County.....	470	292	38.0	204	27.9	56	60.7	178	148	65	2.29	2.83
Centereach CDP, Suffolk County.....	10,026	8,042	46.3	6,414	48.1	1,124	40.7	1,984	1,535	783	3.13	3.45
Center Moriches CDP, Suffolk County.....	2,597	1,960	47.1	1,570	47.6	268	48.9	637	467	163	2.88	3.25
Centerport CDP, Suffolk County.....	2,032	1,535	47.8	1,295	48.3	182	47.3	497	392	167	2.71	3.13
Centerville town, Allegany County.....	284	205	42.0	161	37.3	27	66.7	79	66	17	2.89	3.38
Central Bridge CDP, Schoharie County.....	267	162	45.1	105	39.0	48	60.4	105	82	31	2.22	2.75
Central Islip CDP, Suffolk County.....	9,365	6,928	49.1	4,236	49.8	1,848	49.0	2,437	1,833	677	3.66	3.97
Central Square village, Oswego County.....	838	473	49.3	341	42.2	87	67.8	365	324	159	2.20	2.91
Centre Island village, Nassau County.....	168	114	33.3	104	31.7	6	50.0	54	41	14	2.44	2.96
Chadwicks CDP, Oneida County.....	611	391	49.6	263	40.3	99	69.7	220	172	60	2.46	3.02
Champion town, Jefferson County.....	1,761	1,221	48.2	935	42.2	213	69.5	540	449	175	2.55	3.03
Champlain village, Clinton County.....	478	289	48.8	193	40.9	59	54.2	189	152	67	2.30	2.83
Champlain town, Clinton County.....	2,494	1,581	42.6	1,158	36.8	269	55.0	913	739	286	2.30	2.81
Chappaqua CDP, Westchester County.....	566	401	52.9	332	52.7	55	58.2	165	147	57	2.54	3.07
Charleston town, Montgomery County.....	530	374	42.0	298	38.3	43	53.5	156	113	41	2.58	2.98
Charlotte town, Chautauqua County.....	670	467	42.8	372	36.3	55	65.5	203	154	73	2.58	3.03
Charlton town, Saratoga County.....	1,565	1,258	36.5	1,100	34.8	99	46.5	307	248	138	2.62	2.90
Chateaugay village, Franklin County.....	354	219	47.9	142	36.6	57	70.2	135	110	65	2.32	2.85
Chateaugay town, Franklin County.....	793	542	45.6	403	39.5	94	62.8	251	202	101	2.43	2.86
Chatham village, Columbia County.....	801	432	44.2	271	35.1	117	62.4	369	303	138	2.20	2.92
Chatham town, Columbia County.....	1,797	1,153	35.7	905	31.5	161	54.0	644	506	203	2.30	2.80
Chaumont village, Jefferson County.....	255	158	47.5	116	41.4	34	64.7	97	79	35	2.40	3.00
Chautauqua CDP, Chautauqua County.....	112	63	3.2	58	1.7	3	33.3	49	46	30	1.71	2.16
Chautauqua town, Chautauqua County.....	1,797	1,190	37.1	935	31.9	166	58.4	607	512	226	2.32	2.84
Chautauqua Lake UT, Chautauqua County..	0	0	(X)	0	(X)	0	(X)	0	0	0	0.00	0.00
Chazy CDP, Clinton County.....	228	157	43.9	115	40.9	30	56.7	71	54	19	2.48	2.92
Chazy town, Clinton County.....	1,685	1,221	42.3	944	35.8	177	66.1	464	350	128	2.53	2.88
Cheektowaga CDP, Erie County.....	33,555	19,938	38.1	13,958	33.3	4,453	51.3	13,617	11,329	5,207	2.21	2.84
Cheektowaga town, Erie County.....	39,325	23,477	37.8	16,454	33.3	5,210	50.1	15,848	13,219	6,055	2.22	2.84
Chemung town, Chemung County.....	981	716	40.4	570	34.7	101	64.4	265	211	84	2.57	2.95
Chenango town, Broome County.....	4,607	3,185	39.2	2,530	35.3	441	57.4	1,422	1,153	553	2.44	2.90
Chenango Bridge CDP, Broome County.....	1,200	828	38.0	674	35.6	94	53.2	372	310	177	2.40	2.88
Cherry Creek village, Chautauqua County....	176	126	40.5	96	33.3	21	66.7	50	44	16	2.62	3.10
Cherry Creek town, Chautauqua County.....	420	308	41.6	238	35.7	48	66.7	112	93	37	2.64	3.07
Cherry Valley village, Otsego County.....	233	137	38.7	108	35.2	23	47.8	96	78	31	2.23	2.91
Cherry Valley town, Otsego County.....	511	344	39.8	282	36.2	41	58.5	167	131	52	2.39	2.89
Chester village, Orange County.....	1,568	1,024	49.6	716	48.7	240	51.3	544	437	119	2.52	3.11
Chester town, Orange County.....	4,135	3,181	50.4	2,549	50.8	462	48.9	954	766	237	2.85	3.26
Chester town, Warren County.....	1,461	978	31.7	798	27.8	128	46.1	483	396	167	2.28	2.73
Chesterfield town, Essex County.....	1,024	717	37.9	569	31.5	91	59.3	307	238	108	2.38	2.76
Chesterstown CDP, Warren County.....	304	174	44.3	116	39.7	43	53.5	130	107	44	2.21	2.84
Chestnut Ridge village, Rockland County.....	2,676	2,023	38.4	1,720	39.0	217	35.9	653	553	324	2.89	3.35
Chili town, Monroe County.....	11,263	7,839	41.8	6,253	39.3	1,166	52.6	3,424	2,740	1,079	2.50	2.98
Chittenango village, Madison County.....	1,993	1,380	47.5	1,038	43.0	266	62.8	613	482	193	2.51	2.97
Churchville village, Monroe County.....	820	524	45.4	440	44.1	69	52.2	296	246	104	2.38	2.99
Cicero town, Onondaga County.....	12,399	8,720	47.9	6,821	44.8	1,302	59.6	3,679	2,998	1,195	2.55	3.03
Cincinnati town, Cortland County.....	418	272	48.2	204	41.2	48	72.9	146	110	55	2.53	3.06
Clare town, St. Lawrence County.....	42	29	31.0	23	17.4	1	100.0	13	10	6	2.50	2.76
Clarence CDP, Erie County.....	1,025	632	39.6	540	37.4	59	52.5	393	354	235	2.25	2.92
Clarence town, Erie County.....	11,282	8,423	47.5	7,357	46.8	744	53.6	2,859	2,492	1,373	2.68	3.18
Clarence Center CDP, Erie County.....	780	632	55.1	540	55.2	71	50.7	148	132	80	2.89	3.28

Table 8.

Households and Families: 2010—Con.

[For information on confidentiality protection, nonsampling error, and definitions, see Selected Appendixes at <www.census.gov/prod/cen2010/cph-1-a.pdf>]

State County Place and County Subdivision	Total households	Family households						Nonfamily households			Average size	
		Total		Husband-wife family		Female householder, no husband present		Total	Householder living alone		House- holds	Families
		Number	Percent with own children under 18 years	Number	Percent with own children under 18 years	Number	Percent with own children under 18 years		Total	65 years and over		
PLACE AND COUNTY SUBDIVISION—Con.												
Clarendon town, Orleans County.....	1,413	1,054	38.4	821	35.2	153	51.0	359	270	103	2.58	2.93
Clark Mills CDP, Oneida County.....	881	499	41.1	351	33.0	112	61.6	382	315	121	2.15	2.78
Clarkson CDP, Monroe County.....	1,646	1,139	52.2	885	49.9	191	64.9	507	427	233	2.63	3.20
Clarkson town, Monroe County.....	2,420	1,767	48.3	1,432	46.2	232	62.5	653	538	275	2.71	3.19
Clarkstown town, Rockland County.....	29,234	22,186	44.1	18,154	44.9	3,033	42.4	7,048	5,921	2,755	2.84	3.28
Clarksville town, Allegany County.....	483	327	33.0	256	29.3	34	58.8	156	128	44	2.39	2.86
Claverack town, Columbia County.....	2,478	1,551	36.4	1,196	31.9	234	54.7	927	768	372	2.33	2.91
Claverack-Red Mills CDP, Columbia County	446	250	24.0	210	22.4	30	33.3	196	169	74	2.05	2.71
Clay town, Onondaga County.....	23,202	15,765	45.6	12,058	41.9	2,688	58.6	7,437	5,717	1,889	2.50	3.00
Clayton village, Jefferson County.....	886	524	45.4	391	38.4	95	65.3	362	300	132	2.22	2.82
Clayton town, Jefferson County.....	2,085	1,429	43.7	1,130	38.3	202	63.9	656	515	220	2.47	2.92
Clayville village, Oneida County.....	145	87	44.8	59	40.7	18	66.7	58	44	14	2.41	3.05
Clermont town, Columbia County.....	722	499	44.3	382	40.6	72	55.6	223	168	65	2.63	3.10
Cleveland village, Oswego County.....	287	189	43.4	121	33.9	45	55.6	98	80	28	2.61	3.12
Clifton town, St. Lawrence County.....	301	206	36.9	155	31.0	32	62.5	95	70	28	2.48	2.86
Clifton Park town, Saratoga County.....	14,102	10,311	45.9	8,995	44.8	925	52.9	3,791	3,009	1,176	2.59	3.05
Clifton Springs village, Ontario County.....	853	501	49.7	354	41.5	106	70.8	352	304	150	2.27	2.93
Clinton town, Clinton County.....	295	198	41.4	155	36.8	24	66.7	97	79	35	2.50	2.93
Clinton town, Dutchess County.....	1,602	1,138	42.7	970	41.5	99	45.5	464	345	125	2.58	3.03
Clinton village, Oneida County.....	953	503	41.0	402	36.3	72	58.3	450	404	177	2.03	2.79
Clintondale CDP, Ulster County.....	550	372	43.8	290	42.1	56	55.4	178	136	40	2.61	3.13
Clyde village, Wayne County.....	798	545	45.7	362	37.6	123	65.0	253	214	105	2.61	3.10
Clymer town, Chautauqua County.....	555	426	44.8	382	44.5	25	56.0	129	117	62	3.06	3.57
Cobleskill village, Schoharie County.....	1,627	774	42.1	505	31.9	202	61.4	853	664	304	2.07	2.76
Cobleskill town, Schoharie County.....	2,421	1,325	39.8	923	32.7	287	57.8	1,096	841	392	2.19	2.80
Cochecton town, Sullivan County.....	604	385	33.0	284	31.3	68	39.7	219	177	73	2.26	2.76
Coeymans town, Albany County.....	2,992	2,000	43.0	1,440	36.7	391	61.1	992	804	289	2.47	2.98
Cohocton village, Steuben County.....	311	222	47.7	170	42.9	31	67.7	89	78	40	2.67	3.13
Cohocton town, Steuben County.....	975	688	41.6	531	35.8	86	55.8	287	222	100	2.61	3.00
Cohoes city, Albany County.....	7,467	3,872	43.8	2,328	33.6	1,156	59.7	3,595	2,925	970	2.13	2.87
Colchester town, Delaware County.....	900	554	35.7	433	30.3	84	56.0	346	290	134	2.22	2.78
Cold Brook village, Herkimer County.....	125	85	49.4	47	42.6	25	56.0	40	33	9	2.63	3.09
Colden town, Erie County.....	1,304	931	38.8	811	37.2	77	54.5	373	297	118	2.50	2.97
Coldspring town, Cattaraugus County.....	278	180	33.9	135	25.9	28	53.6	98	71	31	2.38	2.84
Cold Spring village, Putnam County.....	910	534	43.1	414	42.8	85	48.2	376	322	147	2.21	2.90
Cold Spring Harbor CDP, Suffolk County.....	1,749	1,409	48.1	1,197	48.5	160	48.1	340	266	107	2.87	3.21
Colesville town, Broome County.....	2,004	1,420	39.0	1,072	35.5	219	49.3	584	459	180	2.60	3.02
Collins town, Erie County.....	1,645	1,068	39.8	834	34.8	160	55.6	577	491	204	2.40	2.94
Colonie village, Albany County.....	3,225	2,203	36.9	1,643	34.6	413	43.1	1,022	816	349	2.41	2.89
Colonie town, Albany County.....	33,088	21,003	40.5	16,311	38.9	3,404	47.2	12,085	9,940	4,082	2.35	2.94
Colton CDP, St. Lawrence County.....	153	91	46.2	68	42.6	12	66.7	62	56	18	2.25	2.90
Colton town, St. Lawrence County.....	655	435	30.8	357	25.8	45	64.4	220	186	76	2.22	2.64
Columbia town, Herkimer County.....	610	448	38.8	378	36.8	38	50.0	162	126	52	2.59	2.94
Columbus town, Chenango County.....	364	261	42.9	211	38.4	26	53.8	103	82	33	2.68	3.04
Commack CDP, Suffolk County.....	11,907	9,895	48.0	8,611	49.7	955	38.7	2,012	1,731	1,100	2.99	3.32
Concord town, Erie County.....	3,403	2,276	41.3	1,749	36.4	345	58.6	1,127	959	401	2.43	2.97
Conesus town, Livingston County.....	991	700	39.0	591	37.2	65	47.7	291	223	67	2.48	2.92
Conesus Hamlet CDP, Livingston County.....	114	79	49.4	61	49.2	14	57.1	35	32	9	2.70	3.29
Conesus Lake CDP, Livingston County.....	1,217	757	28.4	628	24.2	85	47.1	460	347	112	2.12	2.59
Conesville town, Schoharie County.....	339	214	29.4	175	22.9	20	60.0	125	104	49	2.17	2.63
Conewango town, Cattaraugus County.....	518	406	52.2	342	52.0	40	45.0	112	86	36	3.58	4.16
Congers CDP, Rockland County.....	2,809	2,262	44.9	1,899	46.0	270	42.6	547	440	193	2.96	3.32
Conklin town, Broome County.....	2,176	1,543	38.9	1,152	33.2	255	57.6	633	510	229	2.50	2.91
Conquest town, Cayuga County.....	681	521	37.8	411	32.6	67	58.2	160	125	48	2.67	2.97
Constable town, Franklin County.....	615	441	40.1	339	35.7	63	60.3	174	141	51	2.52	2.91
Constableville village, Lewis County.....	107	62	43.5	42	33.3	11	72.7	45	36	17	2.26	2.85
Constantia CDP, Oswego County.....	506	335	37.0	259	34.7	48	33.3	171	141	55	2.34	2.82
Constantia town, Oswego County.....	1,952	1,379	39.7	1,085	35.9	166	48.8	573	443	157	2.55	2.96
Coopers Plains CDP, Steuben County.....	271	163	31.3	125	26.4	22	40.9	108	94	47	2.21	2.80
Cooperstown village, Otsego County.....	930	449	37.9	371	36.1	68	47.1	481	411	207	1.97	2.79
Copake town, Columbia County.....	1,416	928	37.5	694	33.3	161	48.4	488	388	184	2.37	2.86
Copake Lake CDP, Columbia County.....	330	225	33.8	180	31.1	29	44.8	105	78	33	2.49	2.96
Copenhagen village, Lewis County.....	320	202	53.5	155	48.4	30	76.7	118	89	35	2.50	3.14
Copiaque CDP, Suffolk County.....	7,535	5,393	40.8	3,707	41.7	1,122	40.6	2,142	1,614	669	3.04	3.44
Coram CDP, Suffolk County.....	14,632	9,965	44.8	7,564	44.7	1,761	47.4	4,667	3,724	1,261	2.66	3.20
Corfu village, Genesee County.....	306	194	42.3	144	39.6	39	59.0	112	95	34	2.32	2.91
Corinth village, Saratoga County.....	1,024	674	47.6	448	41.3	163	60.7	350	276	124	2.49	2.98
Corinth town, Saratoga County.....	2,535	1,790	42.2	1,302	37.8	318	54.7	745	579	257	2.56	2.97
Corning city, Steuben County.....	5,080	2,619	50.7	1,697	42.8	675	66.7	2,461	1,991	624	2.17	2.93
Corning town, Steuben County.....	2,554	1,768	41.4	1,382	37.2	245	58.0	786	622	247	2.45	2.89

Table 8.

Households and Families: 2010—Con.

[For information on confidentiality protection, nonsampling error, and definitions, see Selected Appendixes at <www.census.gov/prod/cen2010/cph-1-a.pdf>]

State County Place and County Subdivision	Total households	Family households						Nonfamily households			Average size	
		Total		Husband-wife family		Female householder, no husband present		Total	Householder living alone		House- holds	Families
		Number	Percent with own children under 18 years	Number	Percent with own children under 18 years	Number	Percent with own children under 18 years		Total	65 years and over		
PLACE AND COUNTY SUBDIVISION—Con.												
Cornwall town, Orange County.....	4,742	3,396	49.0	2,778	47.4	447	60.0	1,346	1,138	480	2.64	3.16
Cornwall-on-Hudson village, Orange County.....	1,185	832	44.8	678	43.1	114	57.0	353	304	112	2.51	3.05
Cortland city, Cortland County.....	6,946	3,294	48.7	2,054	40.5	890	64.9	3,652	2,513	802	2.30	2.94
Cortlandt town, Westchester County.....	14,987	10,872	49.7	9,000	49.8	1,336	51.3	4,115	3,531	1,593	2.68	3.19
Cortlandville town, Cortland County.....	3,395	2,282	40.3	1,766	35.0	345	55.7	1,113	855	415	2.42	2.87
Cortland West CDP, Cortland County.....	529	413	34.6	353	32.6	46	37.0	116	92	51	2.51	2.81
Country Knolls CDP, Saratoga County.....	778	665	44.4	599	43.2	52	55.8	113	90	53	2.86	3.10
Cove Neck village, Nassau County.....	104	76	43.4	68	42.6	5	60.0	28	23	11	2.75	3.25
Coventry town, Chenango County.....	624	455	36.9	352	33.5	59	50.8	169	128	37	2.65	3.00
Covert town, Seneca County.....	879	596	38.4	485	32.6	69	60.9	283	218	90	2.41	2.84
Covington town, Wyoming County.....	474	358	38.0	282	32.6	44	52.3	116	84	30	2.60	2.88
Coxsackie village, Greene County.....	1,220	719	46.9	501	44.3	150	52.0	501	430	226	2.30	2.98
Coxsackie town, Greene County.....	2,567	1,638	44.3	1,215	41.0	287	55.1	929	764	348	2.39	2.96
Cragmoor CDP, Ulster County.....	191	131	29.0	99	29.3	18	27.8	60	48	19	2.35	2.74
Cranberry Lake CDP, St. Lawrence County..	86	60	25.0	54	25.9	4	25.0	26	19	9	2.28	2.63
Crawford town, Orange County.....	3,279	2,469	48.9	2,014	47.1	297	56.6	810	661	294	2.82	3.27
Croghan village, Lewis County.....	288	169	39.1	132	31.8	25	72.0	119	107	56	2.15	2.79
Croghan town, Lewis County.....	1,172	849	41.6	698	37.8	89	55.1	323	259	117	2.64	3.07
Crompond CDP, Westchester County.....	702	584	49.8	526	49.8	41	53.7	118	92	38	2.96	3.26
Croton-on-Hudson village, Westchester County.....	2,956	2,178	53.8	1,808	54.5	262	52.3	778	649	288	2.66	3.13
Crown Heights CDP, Dutchess County.....	1,018	770	43.4	608	43.3	112	47.3	248	208	92	2.79	3.23
Crown Point town, Essex County.....	828	569	36.4	457	33.5	62	50.0	259	215	102	2.43	2.85
Crugers CDP, Westchester County.....	813	254	40.6	222	41.4	18	38.9	559	539	380	1.68	3.04
Crystal Beach CDP, Ontario County.....	290	168	31.5	125	28.0	31	41.9	122	90	34	2.18	2.73
Cuba village, Allegany County.....	626	408	52.5	271	43.2	103	74.8	218	180	72	2.43	2.96
Cuba town, Allegany County.....	1,344	902	40.0	685	33.4	146	66.4	442	366	149	2.37	2.86
Cumberland Head CDP, Clinton County.....	685	479	38.0	395	35.2	64	48.4	206	165	57	2.38	2.79
Cumminsville CDP, Livingston County.....	90	50	32.0	38	31.6	10	30.0	40	36	24	2.03	2.74
Cutchogue CDP, Suffolk County.....	1,347	943	34.6	801	34.8	87	36.8	404	333	180	2.46	2.91
Cuyler town, Cortland County.....	360	252	45.6	188	38.8	32	75.0	108	77	21	2.72	3.16
Cuylerville CDP, Livingston County.....	128	87	35.6	64	31.3	13	53.8	41	33	13	2.32	2.69
Dalton CDP, Livingston County.....	151	98	41.8	68	36.8	17	35.3	53	40	19	2.40	2.85
Danby town, Tompkins County.....	1,373	933	42.1	730	37.4	133	63.9	440	337	93	2.42	2.86
Dannemora village, Clinton County.....	452	296	48.3	210	42.4	56	73.2	156	113	48	2.48	2.94
Dannemora town, Clinton County.....	828	547	39.9	401	33.2	109	58.7	281	216	93	2.38	2.83
Dansville village, Livingston County.....	1,986	1,225	44.7	826	34.1	298	68.1	761	644	257	2.34	2.94
Dansville town, Steuben County.....	727	508	39.6	399	33.3	55	60.0	219	159	72	2.53	2.93
Danube town, Herkimer County.....	408	291	35.1	225	33.3	37	24.3	117	97	31	2.55	3.00
Darien town, Genesee County.....	1,183	903	37.8	752	37.0	84	46.4	280	228	74	2.65	3.02
Davenport town, Delaware County.....	1,235	807	40.0	602	36.2	128	49.2	428	336	150	2.40	2.89
Davenport Center CDP, Delaware County....	149	102	40.2	73	37.0	14	42.9	47	37	19	2.34	2.69
Day town, Saratoga County.....	357	254	29.1	210	21.0	22	59.1	103	78	35	2.40	2.70
Dayton town, Cattaraugus County.....	725	488	42.8	358	36.9	87	65.5	237	186	73	2.57	3.03
Decatur town, Otsego County.....	152	111	26.1	99	27.3	10	10.0	41	33	12	2.32	2.68
Deerfield town, Oneida County.....	1,644	1,228	41.5	1,022	41.0	147	40.8	416	355	146	2.59	3.02
Deerpark town, Orange County.....	2,988	2,115	41.5	1,589	38.3	337	46.3	873	665	248	2.63	3.07
Deer Park CDP, Suffolk County.....	9,383	7,093	43.4	5,292	45.4	1,297	39.4	2,290	1,899	997	2.95	3.41
Deferiet village, Jefferson County.....	126	87	43.7	58	37.9	20	65.0	39	34	12	2.33	2.74
De Kalb town, St. Lawrence County.....	856	618	44.3	490	41.6	76	53.9	238	180	89	2.84	3.28
DeKalb Junction CDP, St. Lawrence County	191	128	45.3	97	45.4	17	52.9	63	47	29	2.72	3.30
Delanson village, Schenectady County.....	135	100	51.0	86	48.8	8	62.5	35	27	10	2.79	3.25
Delaware town, Sullivan County.....	996	641	35.1	486	29.6	114	51.8	355	290	118	2.28	2.77
Delevan village, Cattaraugus County.....	440	286	47.9	209	39.7	59	67.8	154	122	45	2.46	3.02
Delhi village, Delaware County.....	761	353	41.9	236	34.3	83	53.0	408	290	125	2.13	2.78
Delhi town, Delaware County.....	1,545	868	37.4	645	31.6	142	50.7	677	496	216	2.22	2.75
Denmark town, Lewis County.....	1,040	766	47.9	634	44.3	74	66.2	274	217	88	2.73	3.16
Denning town, Ulster County.....	234	142	37.3	113	34.5	16	37.5	92	68	22	2.26	2.80
Depauville CDP, Jefferson County.....	195	148	54.1	119	52.1	16	56.3	47	36	16	2.96	3.34
Depew village, Erie County.....	6,691	4,147	36.6	2,955	34.1	849	43.7	2,544	2,115	863	2.28	2.86
De Peyster town, St. Lawrence County.....	291	230	49.6	188	48.9	29	48.3	61	46	22	3.43	3.86
Deposit village.....	679	433	44.3	295	34.2	98	66.3	246	215	109	2.45	3.06
Broome County (part).....	326	218	41.3	154	32.5	44	59.1	108	94	43	2.51	3.04
Delaware County (part).....	353	215	47.4	141	36.2	54	72.2	138	121	66	2.39	3.08
Deposit town, Delaware County.....	709	463	41.9	334	34.4	88	61.4	246	205	101	2.41	2.95
Dering Harbor village, Suffolk County.....	5	4	0.0	3	0.0	1	0.0	1	0	0	2.20	2.25
DeRuyter village, Madison County.....	228	147	42.2	106	35.8	29	48.3	81	65	30	2.45	2.99
DeRuyter town, Madison County.....	635	440	38.6	354	33.9	57	57.9	195	153	65	2.50	2.98
De Witt town, Onondaga County.....	10,318	6,527	44.2	4,933	40.8	1,184	57.9	3,791	3,238	1,427	2.34	2.96
Dexter village, Jefferson County.....	435	279	46.6	172	36.6	84	64.3	156	131	59	2.37	2.90
Diana town, Lewis County.....	682	475	38.3	375	33.3	64	62.5	207	158	77	2.51	2.92
Dickinson town, Broome County.....	2,044	1,137	39.9	817	34.8	238	54.6	907	760	324	2.17	2.85

Table 8.

Households and Families: 2010—Con.

[For information on confidentiality protection, nonsampling error, and definitions, see Selected Appendixes at <www.census.gov/prod/cen2010/cph-1-a.pdf>]

State County Place and County Subdivision	Total households	Family households						Nonfamily households			Average size	
		Total		Husband-wife family		Female householder, no husband present		Total	Householder living alone		House- holds	Families
		Number	Percent with own children under 18 years	Number	Percent with own children under 18 years	Number	Percent with own children under 18 years		Total	65 years and over		
PLACE AND COUNTY SUBDIVISION—Con.												
Dickinson town, Franklin County.....	337	229	35.8	177	27.1	27	63.0	108	83	34	2.44	2.89
Dix town, Schuylar County.....	1,616	985	42.8	717	35.8	192	60.9	631	537	229	2.30	2.91
Dix Hills CDP, Suffolk County.....	8,319	7,293	48.4	6,424	49.5	621	42.7	1,026	834	406	3.19	3.42
Dobbs Ferry village, Westchester County....	3,901	2,674	49.3	2,116	48.9	435	53.6	1,227	1,049	360	2.54	3.11
Dolgeville village.....	943	594	42.6	405	34.1	135	62.2	349	282	150	2.32	2.84
Fulton County (part).....	57	36	47.2	27	37.0	9	77.8	21	16	11	2.30	2.89
Herkimer County (part).....	886	558	42.3	378	33.9	126	61.1	328	266	139	2.32	2.84
Dover town, Dutchess County.....	3,259	2,292	45.2	1,746	44.1	357	50.4	967	765	280	2.65	3.14
Dover Plains CDP, Dutchess County.....	566	319	41.7	222	37.4	63	52.4	247	197	95	2.34	3.01
Downsville CDP, Delaware County.....	274	167	39.5	118	29.7	38	60.5	107	95	36	2.24	2.82
Dresden town, Washington County.....	271	173	34.7	142	31.0	20	50.0	98	69	33	2.40	2.86
Dresden village, Yates County.....	115	70	40.0	52	36.5	11	45.5	45	31	16	2.57	3.00
Dryden village, Tompkins County.....	812	474	44.5	357	38.7	84	66.7	338	276	95	2.31	3.00
Dryden town, Tompkins County.....	6,016	3,555	43.9	2,679	38.1	609	62.7	2,461	1,653	413	2.36	2.85
Duane town, Franklin County.....	93	53	15.1	45	15.6	3	33.3	40	30	12	1.87	2.28
Duane Lake CDP, Schenectady County.....	138	101	35.6	94	35.1	4	25.0	37	31	15	2.34	2.73
Duanesburg CDP, Schenectady County.....	161	111	41.4	91	34.1	16	75.0	50	37	9	2.43	2.89
Duanesburg town, Schenectady County.....	2,335	1,780	39.7	1,524	38.1	161	54.0	555	429	141	2.62	2.97
Dundee village, Yates County.....	702	429	49.0	272	42.6	117	60.7	273	234	115	2.43	3.04
Dunkirk city, Chautauqua County.....	5,358	3,101	44.0	1,866	35.5	937	59.2	2,257	1,836	692	2.30	2.95
Dunkirk town, Chautauqua County.....	522	322	23.9	235	17.4	60	43.3	200	172	69	2.11	2.61
Durham town, Greene County.....	1,152	770	36.0	573	30.7	125	51.2	382	294	123	2.37	2.82
Durhamville CDP, Oneida County.....	215	153	49.7	113	46.9	18	66.7	62	55	23	2.72	3.26
Eagle town, Wyoming County.....	447	331	41.4	268	38.1	36	52.8	116	98	40	2.67	3.13
Earlville village.....	354	223	44.8	168	36.9	40	72.5	131	100	41	2.45	3.03
Chenango County (part).....	137	86	40.7	70	35.7	7	71.4	51	42	16	2.39	2.94
Madison County (part).....	217	137	47.4	98	37.8	33	72.7	80	58	25	2.50	3.09
East Atlantic Beach CDP, Nassau County....	849	541	33.5	435	35.2	65	26.2	308	236	88	2.41	2.97
East Aurora village, Erie County.....	2,521	1,602	48.6	1,280	46.3	257	59.5	919	804	324	2.34	2.99
East Avon CDP, Livingston County.....	238	165	50.3	124	51.6	34	50.0	73	53	11	2.55	3.01
East Bloomfield town, Ontario County.....	1,396	1,027	41.3	843	38.3	123	54.5	369	271	99	2.59	2.98
Eastchester CDP, Westchester County.....	7,832	5,237	47.8	4,387	49.7	657	40.2	2,595	2,359	1,204	2.49	3.15
Eastchester town, Westchester County.....	12,946	8,503	50.0	6,992	51.5	1,168	46.3	4,443	4,014	1,907	2.48	3.16
East Farmingdale CDP, Suffolk County.....	2,002	1,410	46.8	1,054	50.1	250	40.4	592	495	263	3.00	3.55
East Fishkill town, Dutchess County.....	9,512	7,959	48.6	6,889	49.0	696	46.8	1,553	1,214	464	3.05	3.34
East Garden City CDP, Nassau County.....	1,212	725	19.2	608	15.1	90	43.3	487	420	202	2.08	2.58
East Glenville CDP, Schenectady County....	2,642	1,790	42.5	1,534	41.1	188	53.7	852	707	348	2.42	2.96
East Greenbush CDP, Rensselaer County....	1,800	1,225	47.2	985	44.4	166	57.8	575	409	103	2.49	2.97
East Greenbush town, Rensselaer County....	6,702	4,377	43.3	3,408	40.4	694	53.5	2,325	1,806	617	2.41	2.95
East Hampton village, Suffolk County.....	533	277	27.8	213	24.4	48	39.6	256	207	111	2.03	2.68
East Hampton town, Suffolk County.....	8,410	5,257	42.2	3,981	40.3	856	53.7	3,153	2,442	1,153	2.54	3.05
East Hampton North CDP, Suffolk County....	1,536	951	47.8	664	45.6	194	59.8	585	483	249	2.69	3.25
East Hills village, Nassau County.....	2,252	2,021	52.4	1,853	52.5	123	51.2	231	204	144	3.09	3.27
East Islip CDP, Suffolk County.....	4,803	3,823	48.6	3,123	50.8	520	40.4	980	815	395	2.98	3.37
East Ithaca CDP, Tompkins County.....	1,132	489	40.7	394	35.8	77	61.0	643	500	80	1.97	2.75
East Kingston CDP, Ulster County.....	114	68	39.7	37	32.4	18	44.4	46	31	12	2.42	2.96
East Marion CDP, Suffolk County.....	409	272	25.7	225	22.7	31	41.9	137	107	67	2.26	2.72
East Massapequa CDP, Nassau County.....	6,599	5,013	42.5	3,973	44.8	730	36.0	1,586	1,294	706	2.86	3.31
East Meadow CDP, Nassau County.....	12,410	9,444	41.6	7,764	44.1	1,215	32.6	2,966	2,528	1,685	2.91	3.36
East Moriches CDP, Suffolk County.....	1,896	1,430	42.7	1,186	43.2	153	43.8	466	370	190	2.69	3.09
East Nassau village, Rensselaer County.....	227	153	44.4	120	40.0	21	57.1	74	60	27	2.59	3.10
East Northport CDP, Suffolk County.....	7,114	5,467	47.3	4,478	49.3	720	41.7	1,647	1,335	646	2.84	3.25
East Norwich CDP, Nassau County.....	943	772	43.4	654	44.6	92	33.7	171	142	74	2.85	3.19
Easton town, Washington County.....	908	642	38.8	525	36.6	67	47.8	266	212	92	2.55	3.01
East Otto town, Cattaraugus County.....	423	266	42.5	218	38.1	22	72.7	157	116	36	2.50	3.13
East Patchogue CDP, Suffolk County.....	8,294	5,448	42.1	4,120	41.7	901	45.4	2,846	2,294	1,177	2.66	3.23
Eastport CDP, Suffolk County.....	702	514	40.7	427	38.2	55	58.2	188	155	73	2.59	3.01
East Quogue CDP, Suffolk County.....	1,832	1,256	46.2	1,000	44.9	177	54.8	576	472	203	2.59	3.13
East Randolph village, Cattaraugus County..	218	158	46.8	113	38.1	31	71.0	60	51	24	2.59	3.02
East Rochester village, Monroe County.....	2,834	1,621	48.2	986	41.6	456	58.3	1,213	959	284	2.29	2.96
East Rochester town, Monroe County.....	2,834	1,621	48.2	986	41.6	456	58.3	1,213	959	284	2.29	2.96
East Rockaway village, Nassau County.....	3,825	2,566	44.5	2,051	45.6	375	40.0	1,259	1,101	459	2.54	3.18
East Shoreham CDP, Suffolk County.....	2,047	1,772	51.0	1,556	50.8	151	53.6	275	219	88	3.20	3.44
East Syracuse village, Onondaga County....	1,364	717	52.0	382	44.2	229	64.2	647	542	200	2.26	3.04
East Williston village, Nassau County.....	842	711	49.9	634	50.3	54	38.9	131	119	85	3.04	3.37
Eaton town, Madison County.....	1,477	913	42.7	684	38.3	155	54.8	564	413	148	2.48	3.02
Eatons Neck CDP, Suffolk County.....	519	412	43.4	368	44.0	28	35.7	107	88	45	2.71	3.07
Eden CDP, Erie County.....	1,294	957	43.4	781	41.1	123	52.0	337	281	117	2.66	3.12
Eden town, Erie County.....	2,951	2,132	40.1	1,754	37.8	258	47.7	819	659	286	2.58	3.03
Edinburg town, Saratoga County.....	547	351	27.6	294	22.4	32	56.3	196	159	73	2.22	2.70

Table 8.

Households and Families: 2010—Con.

[For information on confidentiality protection, nonsampling error, and definitions, see Selected Appendixes at <www.census.gov/prod/cen2010/cph-1-a.pdf>]

State County Place and County Subdivision	Total households	Family households						Nonfamily households			Average size	
		Total		Husband-wife family		Female householder, no husband present		Total	Householder living alone		House- holds	Families
		Number	Percent with own children under 18 years	Number	Percent with own children under 18 years	Number	Percent with own children under 18 years		Total	65 years and over		
PLACE AND COUNTY SUBDIVISION—Con.												
Edmeston CDP, Otsego County.....	271	180	37.2	140	32.9	29	58.6	91	77	28	2.42	2.86
Edmeston town, Otsego County.....	682	472	39.4	376	36.7	59	55.9	210	163	64	2.56	3.01
Edwards village, St. Lawrence County.....	184	104	45.2	64	32.8	27	63.0	80	59	25	2.39	3.06
Edwards town, St. Lawrence County.....	463	302	40.7	220	33.2	53	62.3	161	121	41	2.49	2.96
Egbertsville CDP, Erie County.....	6,377	3,955	46.3	2,870	42.2	884	60.2	2,422	1,881	678	2.33	2.91
Elba village, Genesee County.....	253	189	43.9	152	41.4	21	52.4	64	56	25	2.67	3.11
Elba town, Genesee County.....	858	666	42.0	548	40.5	70	50.0	192	156	69	2.76	3.09
Elbridge village, Onondaga County.....	422	303	34.7	242	27.3	38	68.4	119	95	49	2.51	2.86
Elbridge town, Onondaga County.....	2,341	1,607	40.4	1,239	36.0	228	56.6	734	592	275	2.52	3.00
Elizabethtown CDP, Essex County.....	331	178	34.3	130	26.9	36	58.3	153	129	62	1.97	2.55
Elizabethtown town, Essex County.....	510	297	34.3	233	28.8	46	58.7	213	176	84	2.08	2.61
Ellenburg town, Clinton County.....	715	499	39.3	397	34.8	58	55.2	216	189	79	2.43	2.89
Ellenville village, Ulster County.....	1,578	1,047	51.5	605	43.0	346	66.8	531	437	177	2.58	3.09
Ellery town, Chautauqua County.....	1,891	1,288	34.0	1,078	32.1	144	47.2	603	517	248	2.32	2.80
Ellicott town, Chautauqua County.....	3,721	2,389	37.4	1,821	31.5	403	56.3	1,332	1,138	543	2.28	2.82
Ellicottville village, Cattaraugus County.....	210	98	25.5	81	22.2	11	36.4	112	102	32	1.79	2.57
Ellicottville town, Cattaraugus County.....	755	423	33.3	358	28.8	48	56.3	332	285	108	2.10	2.78
Ellington town, Chautauqua County.....	605	453	37.5	371	34.8	53	41.5	152	112	54	2.72	3.10
Ellisburg village, Jefferson County.....	88	66	40.9	50	42.0	10	50.0	22	17	4	2.77	3.08
Ellisburg town, Jefferson County.....	1,256	934	42.8	754	40.6	104	56.7	322	238	92	2.77	3.11
Elma town, Erie County.....	4,460	3,354	35.8	2,877	34.1	316	44.9	1,106	941	449	2.53	2.94
Elma Center CDP, Erie County.....	1,042	779	33.6	676	32.7	71	31.0	263	229	123	2.46	2.88
Elmira city, Chemung County.....	10,991	6,209	50.0	3,393	37.2	2,145	67.7	4,782	3,963	1,293	2.34	3.03
Elmira town, Chemung County.....	2,989	1,981	38.0	1,616	35.1	252	51.6	1,008	847	421	2.31	2.82
Elmira Heights village, Chemung County.....	1,843	1,028	46.4	633	37.0	280	62.5	815	708	283	2.22	2.91
Elmont CDP, Nassau County.....	9,847	7,655	45.3	5,079	48.5	1,914	41.1	2,192	1,704	682	3.37	3.78
Elmsford village, Westchester County.....	1,618	1,101	47.0	768	48.7	213	47.4	517	413	111	2.88	3.39
Elwood CDP, Suffolk County.....	3,512	2,972	48.7	2,426	50.8	380	42.9	540	446	251	3.15	3.41
Endicott village, Broome County.....	6,058	2,994	47.0	1,701	36.4	951	62.3	3,064	2,489	789	2.14	2.91
Endwell CDP, Broome County.....	5,171	3,135	39.4	2,407	34.8	552	56.2	2,036	1,739	786	2.21	2.81
Enfield town, Tompkins County.....	1,445	915	44.4	633	36.5	202	64.9	530	381	101	2.43	2.92
Ephratah town, Fulton County.....	655	455	36.3	354	29.4	54	51.9	200	146	64	2.53	2.90
Erin CDP, Chemung County.....	189	130	48.5	78	34.6	32	75.0	59	45	11	2.56	2.98
Erin town, Chemung County.....	776	554	36.5	429	29.8	68	60.3	222	161	65	2.53	2.89
Erwin town, Steuben County.....	3,322	2,139	45.8	1,736	42.6	268	61.2	1,183	1,037	464	2.36	2.96
Esopus town, Ulster County.....	3,492	2,261	39.1	1,712	35.6	353	51.3	1,231	949	375	2.37	2.88
Esperance village, Schoharie County.....	148	95	38.9	71	36.6	17	47.1	53	42	18	2.33	2.88
Esperance town, Schoharie County.....	835	573	37.7	448	34.4	84	46.4	262	197	70	2.49	2.95
Essex town, Essex County.....	311	182	31.9	153	29.4	19	36.8	129	103	48	2.16	2.72
Evans town, Erie County.....	6,669	4,438	38.7	3,372	34.8	736	51.9	2,231	1,816	733	2.43	2.96
Evans Mills village, Jefferson County.....	258	160	48.8	125	44.0	27	74.1	98	86	37	2.35	2.98
Exeter town, Otsego County.....	401	268	36.6	213	31.9	32	56.3	133	110	52	2.46	2.95
Fabius village, Onondaga County.....	135	96	47.9	77	44.2	13	61.5	39	30	11	2.61	3.05
Fabius town, Onondaga County.....	728	535	43.6	456	40.8	51	58.8	193	139	45	2.70	3.10
Fairfield town, Herkimer County.....	614	447	40.7	358	35.2	54	68.5	167	129	65	2.65	3.08
Fair Haven village, Cayuga County.....	337	216	35.6	162	29.0	33	45.5	121	97	44	2.21	2.65
Fairmount CDP, Onondaga County.....	4,408	2,853	39.1	2,187	36.8	496	47.8	1,555	1,323	639	2.32	2.89
Fairport village, Monroe County.....	2,369	1,464	43.7	1,131	38.3	257	63.0	905	757	232	2.25	2.87
Fairview CDP (Dutchess County), Dutchess County.....	1,866	1,143	46.0	849	45.5	214	47.2	723	510	199	2.62	3.18
Fairview CDP (Westchester County), Westchester County.....	976	720	46.7	363	50.7	286	44.4	256	221	108	3.17	3.62
Falconer village, Chautauqua County.....	1,081	645	43.6	432	35.9	161	58.4	436	358	139	2.24	2.84
Fallsburg town, Sullivan County.....	4,225	2,712	50.4	1,767	43.4	653	67.4	1,513	1,193	382	2.65	3.25
Farmersville town, Cattaraugus County.....	445	310	37.1	255	33.7	32	50.0	135	107	37	2.45	2.89
Farmingdale village, Nassau County.....	3,326	2,001	39.3	1,523	40.7	344	38.7	1,325	1,095	403	2.41	3.09
Farmington town, Ontario County.....	4,492	3,233	48.9	2,520	45.5	508	62.4	1,259	916	234	2.63	3.05
Farmingtonville CDP, Suffolk County.....	4,707	3,937	47.9	3,100	49.8	577	41.8	770	567	190	3.26	3.48
Farnham village, Erie County.....	141	93	46.2	65	40.0	15	53.3	48	36	15	2.60	3.11
Fayette town, Seneca County.....	1,535	1,114	37.3	918	33.9	140	58.6	421	326	155	2.54	2.96
Fayetteville village, Onondaga County.....	1,912	1,202	43.9	974	41.1	166	57.2	710	612	226	2.28	2.91
Felts Mills CDP, Jefferson County.....	136	100	43.0	75	44.0	21	47.6	36	31	11	2.74	3.20
Fenner town, Madison County.....	669	476	41.2	383	38.4	58	50.0	193	145	42	2.58	3.01
Fenton town, Broome County.....	2,748	1,852	37.1	1,441	32.5	269	50.9	896	718	330	2.41	2.88
Fillmore CDP, Allegany County.....	246	156	48.1	120	36.7	27	81.5	90	78	34	2.45	3.04
Fine town, St. Lawrence County.....	616	414	33.6	327	27.8	45	57.8	202	168	72	2.30	2.75
Fire Island CDP, Suffolk County.....	131	74	41.9	64	40.6	7	28.6	57	49	9	2.18	2.95
Firthcliffe CDP, Orange County.....	1,940	1,297	50.5	1,003	48.2	222	61.7	643	556	285	2.51	3.13
Fishers Island CDP, Suffolk County.....	120	65	30.8	60	31.7	3	33.3	55	47	12	1.97	2.66
Fishers Landing CDP, Jefferson County.....	41	31	29.0	28	28.6	2	50.0	10	8	5	2.17	2.45
Fishkill village, Dutchess County.....	1,064	514	45.1	399	42.6	79	48.1	550	464	162	2.04	2.89
Fishkill town, Dutchess County.....	8,642	5,377	43.4	4,261	42.9	798	47.0	3,265	2,713	1,008	2.36	3.01

Table 8.

Households and Families: 2010—Con.

[For information on confidentiality protection, nonsampling error, and definitions, see Selected Appendixes at <www.census.gov/prod/cen2010/cph-1-a.pdf>]

State County Place and County Subdivision	Total households	Family households						Nonfamily households			Average size	
		Total		Husband-wife family		Female householder, no husband present		Total	Householder living alone		House- holds	Families
		Number	Percent with own children under 18 years	Number	Percent with own children under 18 years	Number	Percent with own children under 18 years		Total	65 years and over		
PLACE AND COUNTY SUBDIVISION—Con.												
Flanders CDP, Suffolk County.....	1,345	967	50.8	654	50.5	208	54.8	378	262	80	3.30	3.55
Fleischmanns village, Delaware County.....	137	77	48.1	58	39.7	13	76.9	60	47	18	2.56	3.39
Fleming town, Cayuga County.....	1,081	773	32.6	637	30.0	80	41.3	308	250	103	2.43	2.81
Floral Park village, Nassau County.....	5,680	4,209	44.1	3,512	46.5	532	34.4	1,471	1,295	599	2.79	3.33
Florence town, Oneida County.....	364	274	45.6	213	43.7	41	51.2	90	73	30	2.82	3.22
Florida town, Montgomery County.....	1,101	787	33.8	616	31.0	99	37.4	314	250	109	2.45	2.84
Florida village, Orange County.....	1,031	771	48.1	591	49.7	146	43.8	260	202	101	2.75	3.19
Flower Hill village, Nassau County.....	1,473	1,287	50.0	1,151	52.0	84	39.3	186	156	98	3.15	3.38
Floyd town, Oneida County.....	1,463	1,082	42.0	848	39.2	145	45.5	381	312	124	2.61	3.00
Fonda village, Montgomery County.....	346	201	47.3	110	36.4	67	68.7	145	120	55	2.27	2.90
Forestburgh town, Sullivan County.....	355	240	28.8	204	23.0	25	64.0	115	100	49	2.27	2.74
Forest Home CDP, Tompkins County.....	268	146	50.7	129	49.6	12	58.3	122	85	1	2.13	2.75
Forestport town, Oneida County.....	687	441	34.9	332	27.1	56	60.7	246	212	94	2.23	2.71
Forestville village, Chautauqua County.....	279	191	50.3	123	48.0	45	60.0	88	76	31	2.47	2.90
Fort Ann village, Washington County.....	187	136	42.6	92	34.8	33	57.6	51	39	16	2.59	2.90
Fort Ann town, Washington County.....	1,450	1,057	35.6	837	31.2	122	48.4	393	294	123	2.58	2.93
Fort Covington town, Franklin County.....	666	464	42.0	347	34.0	74	60.8	202	163	75	2.52	2.93
Fort Covington Hamlet CDP, Franklin County.....	521	356	41.6	270	33.0	55	60.0	165	135	63	2.51	2.96
Fort Drum CDP, Jefferson County.....	3,107	2,748	80.9	2,121	76.6	552	96.7	359	323	1	3.22	3.47
Fort Edward village, Washington County.....	1,296	869	46.7	557	38.6	219	62.6	427	316	110	2.59	3.00
Fort Edward town, Washington County.....	2,383	1,599	42.9	1,089	35.4	346	59.0	784	581	242	2.53	2.95
Fort Johnson village, Montgomery County....	204	132	37.9	96	35.4	25	48.0	72	56	13	2.40	2.94
Fort Montgomery CDP, Orange County.....	635	434	43.3	356	42.1	49	53.1	201	159	46	2.47	2.96
Fort Plain village, Montgomery County.....	948	565	49.7	372	40.1	145	69.0	383	322	147	2.44	3.11
Fort Salonga CDP, Suffolk County.....	3,370	2,755	46.5	2,439	47.2	224	42.9	615	484	230	2.92	3.24
Fowler town, St. Lawrence County.....	856	616	42.5	485	38.8	79	64.6	240	188	84	2.57	2.96
Fowlerville CDP, Livingston County.....	84	63	41.3	48	39.6	9	33.3	21	14	5	2.70	3.06
Frankfort village, Herkimer County.....	1,084	679	45.9	437	39.4	161	57.1	405	336	147	2.40	2.96
Frankfort town, Herkimer County.....	3,078	2,097	41.0	1,577	36.1	335	57.0	981	800	384	2.48	2.97
Franklin village, Delaware County.....	153	102	39.2	77	31.2	17	64.7	51	40	17	2.44	2.84
Franklin town, Delaware County.....	1,002	700	33.6	560	28.0	91	59.3	302	250	113	2.40	2.81
Franklin town, Franklin County.....	508	325	36.3	262	34.0	42	47.6	183	149	57	2.24	2.75
Franklin Square CDP, Nassau County.....	9,941	7,569	40.9	5,951	44.3	1,201	30.6	2,372	2,008	1,149	2.92	3.38
Franklinville village, Cattaraugus County.....	684	446	50.2	312	44.6	97	60.8	238	203	91	2.53	3.12
Franklinville town, Cattaraugus County.....	1,206	781	45.3	569	39.0	141	61.7	425	341	153	2.47	3.02
Fredonia village, Chautauqua County.....	3,811	1,835	42.8	1,376	36.0	344	67.4	1,976	1,228	492	2.24	2.85
Freedom town, Cattaraugus County.....	901	679	41.7	558	37.6	67	59.7	222	171	63	2.66	2.98
Freedom Plains CDP, Dutchess County.....	218	109	37.6	79	36.7	27	37.0	109	100	44	1.93	2.76
Freeport village, Nassau County.....	13,279	9,614	44.5	5,933	44.0	2,700	46.4	3,665	2,945	1,131	3.18	3.65
Freetown town, Cortland County.....	286	204	44.1	162	38.3	23	52.2	82	62	20	2.65	3.08
Freeville village, Tompkins County.....	212	124	46.0	90	35.6	24	83.3	88	70	30	2.29	2.87
Fremont town, Steuben County.....	411	287	36.9	235	32.8	30	56.7	124	98	40	2.45	2.86
Fremont town, Sullivan County.....	607	377	35.0	297	32.3	51	45.1	230	198	77	2.24	2.80
French Creek town, Chautauqua County.....	339	247	45.3	214	43.5	18	50.0	92	81	38	2.67	3.19
Frewsburg CDP, Chautauqua County.....	798	522	41.6	412	35.9	78	62.8	276	239	151	2.38	2.96
Friendship CDP, Allegany County.....	457	310	47.7	184	39.1	82	58.5	147	116	47	2.67	3.11
Friendship town, Allegany County.....	799	507	46.2	342	39.2	100	61.0	292	240	107	2.51	3.07
Fulton city, Oswego County.....	4,836	2,947	51.4	1,846	42.3	815	67.4	1,889	1,539	632	2.44	3.03
Fulton town, Schoharie County.....	547	376	34.0	309	31.7	33	48.5	171	140	64	2.39	2.83
Fultonville village, Montgomery County.....	290	205	50.2	138	46.4	53	54.7	85	72	32	2.70	3.20
Gaines town, Orleans County.....	1,429	943	36.5	660	29.2	206	54.9	486	415	210	2.35	2.85
Gainesville village, Wyoming County.....	97	64	34.4	43	27.9	13	53.8	33	25	11	2.36	2.80
Gainesville town, Wyoming County.....	882	586	40.1	451	35.3	87	64.4	296	233	101	2.47	2.96
Galen town, Wayne County.....	1,610	1,117	43.1	833	38.3	180	62.2	493	391	185	2.66	3.13
Galeville CDP, Onondaga County.....	2,058	1,123	38.8	722	32.3	300	51.0	935	792	445	2.15	2.83
Gallatin town, Columbia County.....	704	473	34.0	386	31.6	52	40.4	231	178	73	2.36	2.84
Galway village, Saratoga County.....	74	54	50.0	31	35.5	19	68.4	20	16	7	2.70	2.98
Galway town, Saratoga County.....	1,445	1,060	34.7	858	31.8	134	47.0	385	301	116	2.45	2.81
Gang Mills CDP, Steuben County.....	1,594	1,088	54.0	907	52.0	135	65.2	506	451	149	2.50	3.08
Garden City village, Nassau County.....	7,366	5,833	47.6	5,186	49.6	473	33.2	1,533	1,425	896	2.87	3.32
Garden City Park CDP, Nassau County.....	2,533	2,026	42.5	1,675	45.9	245	26.1	507	436	298	3.08	3.47
Garden City South CDP, Nassau County.....	1,384	1,065	43.5	841	46.3	168	35.1	319	255	147	2.90	3.33
Gardiner CDP, Ulster County.....	384	247	47.0	191	43.5	39	64.1	137	103	25	2.47	3.01
Gardiner town, Ulster County.....	2,229	1,500	45.4	1,226	43.9	180	59.4	729	535	146	2.53	3.02
Gardnertown CDP, Orange County.....	1,585	1,183	42.0	915	41.0	184	46.2	402	313	114	2.76	3.16
Gasport CDP, Niagara County.....	477	328	42.4	247	38.5	54	57.4	149	128	43	2.46	2.95
Gates town, Monroe County.....	11,979	7,588	38.7	5,522	35.2	1,516	49.8	4,391	3,655	1,625	2.36	2.95
Gates CDP, Monroe County.....	2,001	1,401	32.9	1,046	31.7	249	36.5	600	482	224	2.45	2.89
Geddes town, Onondaga County.....	7,269	4,583	39.3	3,327	35.8	949	49.2	2,686	2,269	1,057	2.31	2.89
Genesee town, Allegany County.....	660	482	38.2	389	33.7	59	61.0	178	129	54	2.57	2.93
Genesee Falls town, Wyoming County.....	193	128	39.1	100	39.0	17	41.2	65	52	20	2.27	2.75

Table 8.

Households and Families: 2010—Con.

[For information on confidentiality protection, nonsampling error, and definitions, see Selected Appendixes at <www.census.gov/prod/cen2010/cph-1-a.pdf>]

State County Place and County Subdivision	Total households	Family households						Nonfamily households			Average size	
		Total		Husband-wife family		Female householder, no husband present		Total	Householder living alone		House- holds	Families
		Number	Percent with own children under 18 years	Number	Percent with own children under 18 years	Number	Percent with own children under 18 years		Total	65 years and over		
PLACE AND COUNTY SUBDIVISION—Con.												
Geneseo village, Livingston County.....	1,928	807	46.0	573	39.8	184	63.0	1,121	588	232	2.50	2.91
Geneseo town, Livingston County.....	3,017	1,470	41.2	1,145	36.1	243	61.3	1,547	940	453	2.41	2.89
Geneva city.....	4,936	2,751	47.8	1,686	37.0	843	66.0	2,185	1,779	670	2.29	2.98
Ontario County (part).....	4,936	2,751	47.8	1,686	37.0	843	66.0	2,185	1,779	670	2.29	2.98
Seneca County (part).....	0	0	(X)	0	(X)	0	(X)	0	0	0	0.00	0.00
Geneva town, Ontario County.....	1,461	944	32.5	765	28.2	121	54.5	517	430	213	2.23	2.71
Genoa town, Cayuga County.....	758	562	37.0	440	33.0	74	54.1	196	138	55	2.55	2.85
Georgetown town, Madison County.....	304	209	40.7	172	38.4	21	42.9	95	76	28	2.72	3.27
German town, Chenango County.....	151	98	38.8	83	36.1	8	75.0	53	45	18	2.45	3.04
German Flatts town, Herkimer County.....	5,534	3,471	44.7	2,435	37.9	750	61.1	2,063	1,682	742	2.37	2.93
Germantown CDP, Columbia County.....	360	226	38.9	173	34.7	35	57.1	134	95	41	2.33	2.82
Germantown town, Columbia County.....	842	506	36.6	389	32.4	84	53.6	336	244	132	2.30	2.84
Gerry town, Chautauqua County.....	722	508	36.8	417	34.1	58	53.4	214	177	103	2.47	2.91
Ghent CDP, Columbia County.....	233	167	43.1	132	38.6	21	57.1	66	57	22	2.41	2.84
Ghent town, Columbia County.....	2,203	1,391	40.6	1,084	36.3	199	55.3	812	650	317	2.37	2.93
Gilbertsville village, Otsego County.....	176	113	34.5	82	26.8	22	40.9	63	52	29	2.27	2.75
Gilboa town, Schoharie County.....	545	383	31.1	317	28.7	32	37.5	162	130	59	2.40	2.79
Gilgo CDP, Suffolk County.....	53	40	37.5	33	36.4	5	20.0	13	11	3	2.47	2.80
Glasco CDP, Ulster County.....	895	563	43.5	419	41.5	107	49.5	332	277	142	2.32	2.89
Glen town, Montgomery County.....	864	634	45.3	493	42.8	91	52.7	230	176	79	2.77	3.18
Glen Aubrey CDP, Broome County.....	180	138	42.0	88	31.8	35	57.1	42	27	9	2.69	2.89
Glen Cove city, Nassau County.....	9,764	6,579	41.4	4,693	40.8	1,372	45.0	3,185	2,575	1,187	2.69	3.22
Glen Head CDP, Nassau County.....	1,718	1,320	42.5	1,086	43.7	181	36.5	398	346	176	2.72	3.15
Glen Park village, Jefferson County.....	191	136	48.5	95	40.0	30	70.0	55	40	11	2.63	2.99
Glens Falls city, Warren County.....	6,545	3,527	48.3	2,222	39.6	944	65.5	3,018	2,367	701	2.22	2.91
Glens Falls North CDP, Warren County.....	3,803	2,288	41.7	1,739	36.7	393	59.5	1,515	1,300	707	2.21	2.84
Glenville town, Schenectady County.....	12,133	8,093	41.9	6,556	39.2	1,106	53.7	4,040	3,379	1,608	2.39	2.93
Glenwood Landing CDP, Nassau County.....	1,336	1,049	46.9	853	49.6	144	38.2	287	248	140	2.83	3.22
Gloversville city, Fulton County.....	6,486	3,763	48.3	2,164	35.9	1,130	64.8	2,723	2,140	844	2.37	2.96
Golden's Bridge CDP, Westchester County..	631	444	49.5	371	51.8	63	39.7	187	150	49	2.56	3.07
Gordon Heights CDP, Suffolk County.....	1,070	824	53.8	499	54.1	242	57.9	246	166	69	3.69	3.95
Gorham CDP, Ontario County.....	237	175	42.9	144	38.9	24	62.5	62	45	18	2.60	2.92
Gorham town, Ontario County.....	1,663	1,142	36.0	940	33.3	135	50.4	521	386	164	2.53	3.01
Goshen village, Orange County.....	2,206	1,287	49.2	958	48.6	232	53.9	919	787	403	2.40	3.18
Goshen town, Orange County.....	4,536	3,143	49.1	2,539	48.7	422	54.3	1,393	1,184	562	2.68	3.26
Gouverneur village, St. Lawrence County.....	1,635	987	48.3	680	40.4	220	67.7	648	534	225	2.38	3.03
Gouverneur town, St. Lawrence County.....	2,468	1,589	45.6	1,125	38.5	313	64.9	879	705	289	2.45	3.00
Gowanda village.....	1,136	640	47.7	406	36.5	176	64.8	496	426	163	2.24	2.90
Cattaraugus County (part).....	754	450	48.4	281	37.4	124	66.1	304	253	92	2.33	2.92
Erie County (part).....	382	190	45.8	125	34.4	52	61.5	192	173	71	2.08	2.87
Grafton town, Rensselaer County.....	830	603	40.5	499	38.9	62	41.9	227	166	59	2.57	2.97
Granby town, Oswego County.....	2,583	1,879	42.7	1,382	36.2	311	59.8	704	521	188	2.64	2.99
Grand Island town, Erie County.....	7,936	5,691	41.7	4,746	39.6	655	53.4	2,245	1,837	741	2.55	3.03
Grand View-on-Hudson village, Rockland County.....	128	85	32.9	74	32.4	8	25.0	43	32	14	2.23	2.66
Grandyle Village CDP, Erie County.....	1,837	1,328	42.5	1,026	38.8	225	57.8	509	413	155	2.52	2.97
Granger town, Allegany County.....	218	148	36.5	118	32.2	18	44.4	70	58	20	2.47	2.97
Granville village, Washington County.....	1,027	611	48.4	375	37.1	171	69.6	416	348	165	2.47	2.96
Granville town, Washington County.....	2,553	1,720	42.2	1,261	35.7	299	61.2	833	659	315	2.57	2.98
Great Bend CDP, Jefferson County.....	320	222	50.5	173	46.2	32	68.8	98	79	22	2.63	3.12
Great Neck village, Nassau County.....	3,473	2,620	45.5	2,153	48.1	325	36.9	853	789	462	2.87	3.37
Great Neck Estates village, Nassau County..	902	757	44.8	701	45.2	44	43.2	145	127	77	3.06	3.38
Great Neck Gardens CDP, Nassau County..	393	335	48.7	298	46.3	30	70.0	58	53	30	3.02	3.32
Great Neck Plaza village, Nassau County....	3,690	1,604	36.3	1,315	36.7	215	36.7	2,086	1,942	972	1.77	2.66
Great River CDP, Suffolk County.....	503	403	42.7	349	43.6	33	33.3	100	78	41	2.96	3.36
Great Valley town, Cattaraugus County.....	820	548	37.4	431	30.9	74	60.8	272	239	118	2.41	2.95
Greece CDP, Monroe County.....	6,226	3,895	39.1	2,901	35.0	736	52.3	2,331	1,990	990	2.32	2.94
Greece town, Monroe County.....	39,407	26,073	41.5	19,488	36.9	4,880	57.2	13,334	11,049	4,819	2.41	2.96
Greenburgh town, Westchester County.....	33,495	22,804	45.9	18,279	46.5	3,411	45.2	10,691	9,199	3,808	2.55	3.13
Greene village, Chenango County.....	741	403	46.2	272	35.7	98	65.3	338	303	139	2.13	2.81
Greene town, Chenango County.....	2,331	1,529	41.3	1,192	35.5	227	61.2	802	667	281	2.39	2.92
Greenfield town, Saratoga County.....	3,066	2,131	43.7	1,730	40.3	269	59.5	935	706	302	2.53	2.97
Green Island village, Albany County.....	1,286	592	44.6	349	35.2	185	57.3	694	549	168	2.04	2.82
Green Island town, Albany County.....	1,286	592	44.6	349	35.2	185	57.3	694	549	168	2.04	2.82
Greenlawn CDP, Suffolk County.....	4,560	3,345	48.8	2,635	51.1	543	42.0	1,215	1,022	630	2.94	3.45
Greenport town, Columbia County.....	1,846	1,111	34.7	802	27.1	199	55.3	735	594	297	2.19	2.72
Greenport village, Suffolk County.....	820	469	45.0	273	42.5	132	56.1	351	270	113	2.52	3.05
Greenport West CDP, Suffolk County.....	960	506	29.1	385	25.5	81	39.5	454	403	293	2.09	2.79
Greenvale CDP, Nassau County.....	358	279	47.0	228	48.7	38	42.1	79	53	20	3.06	3.36
Greenville CDP (Greene County), Greene County.....	321	185	32.4	150	30.0	25	44.0	136	112	53	2.14	2.77

Table 8.

Households and Families: 2010—Con.

[For information on confidentiality protection, nonsampling error, and definitions, see Selected Appendixes at <www.census.gov/prod/cen2010/cph-1-a.pdf>]

State County Place and County Subdivision	Total households	Family households						Nonfamily households			Average size	
		Total		Husband-wife family		Female householder, no husband present		Total	Householder living alone		House- holds	Families
		Number	Percent with own children under 18 years	Number	Percent with own children under 18 years	Number	Percent with own children under 18 years		Total	65 years and over		
PLACE AND COUNTY SUBDIVISION—Con.												
Greenville town, Greene County.....	1,531	1,003	40.2	804	38.1	130	50.8	528	428	183	2.44	2.98
Greenville town, Orange County.....	1,504	1,230	51.4	1,035	51.2	125	53.6	274	211	82	3.04	3.36
Greenville CDP (Westchester County), Westchester County.....	2,411	1,984	55.8	1,769	56.1	172	53.5	427	388	183	2.89	3.25
Greenwich village, Washington County.....	760	460	44.1	328	40.2	89	56.2	300	246	92	2.34	2.99
Greenwich town, Washington County.....	1,998	1,385	39.4	1,096	36.6	187	51.3	613	485	201	2.47	2.94
Greenwood town, Steuben County.....	327	231	39.4	184	32.1	24	66.7	96	80	31	2.45	2.86
Greenwood Lake village, Orange County.....	1,284	799	43.4	613	42.4	131	45.8	485	379	113	2.46	3.12
Greig town, Lewis County.....	511	354	31.6	287	27.2	35	37.1	157	133	53	2.35	2.75
Greigsville CDP, Livingston County.....	81	50	62.0	32	59.4	14	78.6	31	27	6	2.58	3.34
Groton village, Tompkins County.....	965	587	45.0	409	36.2	127	72.4	378	304	120	2.34	2.91
Groton town, Tompkins County.....	2,322	1,590	43.1	1,220	37.8	245	64.1	732	565	212	2.52	2.96
Grove town, Allegany County.....	246	148	35.1	111	28.8	20	60.0	98	77	29	2.23	2.78
Groveland town, Livingston County.....	612	407	36.6	334	31.7	49	59.2	205	155	49	2.42	2.90
Groveland Station CDP, Livingston County..	106	78	46.2	58	39.7	14	71.4	28	22	9	2.65	3.06
Guilford town, Albany County.....	14,205	8,946	44.0	7,360	42.6	1,106	52.1	5,259	4,207	1,503	2.34	2.95
Guilford CDP, Chenango County.....	143	102	40.2	72	31.9	23	56.5	41	33	10	2.53	2.88
Guilford town, Chenango County.....	1,205	823	37.3	640	30.0	121	60.3	382	294	117	2.42	2.83
Hadley CDP, Saratoga County.....	405	280	42.9	209	38.3	49	59.2	125	103	49	2.47	2.96
Hadley town, Saratoga County.....	807	585	37.8	457	33.3	79	54.4	222	179	76	2.51	2.91
Hagaman village, Montgomery County.....	535	359	31.8	284	29.2	50	34.0	176	147	64	2.38	2.86
Hague town, Warren County.....	332	223	14.8	185	10.8	23	30.4	109	95	43	2.11	2.51
Hailesboro CDP, St. Lawrence County.....	262	177	39.0	144	35.4	22	63.6	85	74	40	2.36	2.85
Halcott town, Greene County.....	120	84	25.0	78	26.9	4	0.0	36	31	13	2.15	2.54
Halesite CDP, Suffolk County.....	1,008	708	37.0	604	37.3	78	41.0	300	235	82	2.48	2.93
Halfmoon town, Saratoga County.....	9,286	5,742	44.8	4,484	41.4	872	58.6	3,544	2,792	845	2.32	2.92
Hall CDP, Ontario County.....	85	63	41.3	48	31.3	10	70.0	22	16	9	2.54	2.83
Hamburg village, Erie County.....	3,935	2,506	46.2	1,959	43.4	420	56.9	1,429	1,249	561	2.36	3.02
Hamburg town, Erie County.....	23,447	15,387	42.8	11,917	40.3	2,554	53.3	8,060	6,818	2,883	2.40	2.98
Hamden town, Delaware County.....	569	367	35.4	284	29.6	57	57.9	202	157	81	2.32	2.80
Hamilton village, Madison County.....	950	356	41.9	279	38.0	58	56.9	594	385	172	2.27	2.82
Hamilton town, Madison County.....	1,891	1,033	42.8	824	38.3	151	60.3	858	586	245	2.40	2.89
Hamlin CDP, Monroe County.....	2,057	1,478	48.9	1,080	41.5	268	70.1	579	442	130	2.67	3.11
Hamlin town, Monroe County.....	3,380	2,489	43.8	1,960	38.1	339	67.0	891	682	225	2.67	3.08
Hammond village, St. Lawrence County.....	114	75	42.7	53	35.8	14	64.3	39	33	21	2.46	2.96
Hammond town, St. Lawrence County.....	480	317	39.7	258	34.5	32	59.4	163	135	72	2.48	3.04
Hammondsport village, Steuben County.....	322	169	40.2	135	32.6	26	69.2	153	134	67	2.05	2.84
Hampton town, Washington County.....	364	249	40.6	206	38.8	28	50.0	115	85	28	2.55	2.98
Hampton Bays CDP, Suffolk County.....	5,079	3,246	44.3	2,436	43.4	482	52.1	1,833	1,411	655	2.64	3.17
Hamptonburgh town, Orange County.....	1,739	1,456	49.2	1,255	49.6	137	46.7	283	210	79	3.12	3.40
Hampton Manor CDP, Rensselaer County...	1,047	635	45.4	419	39.6	172	57.0	412	338	127	2.31	2.95
Hancock village, Delaware County.....	468	275	35.6	188	27.7	48	56.3	193	173	86	2.19	2.81
Hancock town, Delaware County.....	1,350	825	32.1	620	25.3	108	52.8	525	434	178	2.28	2.83
Hannawa Falls CDP, St. Lawrence County...	458	310	31.6	263	28.5	29	48.3	148	114	51	2.28	2.70
Hannibal village, Oswego County.....	216	147	40.8	110	34.5	26	57.7	69	51	22	2.57	2.99
Hannibal town, Oswego County.....	1,775	1,292	46.7	925	39.2	217	66.8	483	336	121	2.73	3.09
Hanover town, Chautauqua County.....	2,863	1,927	40.7	1,440	35.6	347	53.3	936	781	330	2.42	2.90
Harbor Hills CDP, Nassau County.....	180	158	50.0	144	50.0	12	41.7	22	19	13	3.19	3.44
Harbor Isle CDP, Nassau County.....	470	378	37.3	319	38.6	45	35.6	92	68	33	2.77	3.05
Hardenburgh town, Ulster County.....	112	61	34.4	50	20.0	7	100.0	51	43	12	2.13	2.70
Harford town, Cortland County.....	362	254	42.9	190	40.5	37	45.9	108	86	30	2.60	3.05
Harmony town, Chautauqua County.....	858	636	39.3	531	35.8	66	62.1	222	177	97	2.57	2.96
Harpersfield town, Delaware County.....	610	416	37.0	336	32.1	46	58.7	194	162	68	2.40	2.86
Harrietstown town, Franklin County.....	2,626	1,374	44.0	984	35.8	262	67.9	1,252	998	282	2.11	2.79
Harriman village, Orange County.....	990	618	51.6	435	49.7	133	58.6	372	297	75	2.45	3.13
Harrisburg town, Lewis County.....	160	118	39.0	102	38.2	6	16.7	42	34	9	2.73	3.16
Harris Hill CDP, Erie County.....	2,252	1,546	42.2	1,316	40.5	176	51.7	706	603	316	2.44	3.00
Harrison village, Westchester County.....	8,375	6,224	49.3	5,134	50.8	816	43.8	2,151	1,778	724	2.77	3.24
Harrison town, Westchester County.....	8,375	6,224	49.3	5,134	50.8	816	43.8	2,151	1,778	724	2.77	3.24
Harrisville village, Lewis County.....	255	168	41.7	121	35.5	31	61.3	87	73	36	2.46	2.99
Hartford town, Washington County.....	852	656	39.6	525	36.0	89	60.7	196	139	47	2.66	2.96
Hartland town, Niagara County.....	1,561	1,142	39.8	929	37.6	120	51.7	419	331	138	2.64	3.05
Hartsdale CDP, Westchester County.....	2,653	1,315	37.8	1,080	38.7	175	31.4	1,338	1,182	403	1.97	2.80
Hartsville town, Steuben County.....	245	172	32.0	150	28.7	5	100.0	73	56	20	2.49	2.93
Hartwick CDP, Otsego County.....	248	166	46.4	131	40.5	29	69.0	82	62	18	2.54	3.03
Hartwick town, Otsego County.....	870	572	42.7	447	38.3	82	58.5	298	238	82	2.42	2.93
Hastings town, Oswego County.....	3,646	2,569	45.9	1,941	40.7	378	60.3	1,077	834	358	2.59	3.02
Hastings-on-Hudson village, Westchester County.....	3,027	2,055	49.3	1,693	48.3	284	56.0	972	849	357	2.46	3.04
Hauppauge CDP, Suffolk County.....	7,333	5,623	43.9	4,775	44.1	619	47.7	1,710	1,401	561	2.81	3.25
Haverstraw village, Rockland County.....	3,425	2,526	55.0	1,356	52.9	893	59.6	899	733	352	3.36	3.78
Haverstraw town, Rockland County.....	12,170	8,905	47.1	6,008	45.5	2,194	52.9	3,265	2,707	1,103	2.96	3.43

Table 8.

Households and Families: 2010—Con.

[For information on confidentiality protection, nonsampling error, and definitions, see Selected Appendixes at <www.census.gov/prod/cen2010/cph-1-a.pdf>]

State County Place and County Subdivision	Total households	Family households						Nonfamily households			Average size	
		Total		Husband-wife family		Female householder, no husband present		Total	Householder living alone		House- holds	Families
		Number	Percent with own children under 18 years	Number	Percent with own children under 18 years	Number	Percent with own children under 18 years		Total	65 years and over		
PLACE AND COUNTY SUBDIVISION—Con.												
Haviland CDP, Dutchess County.....	1,424	994	39.0	789	38.3	138	39.9	430	357	170	2.54	3.03
Hawthorne CDP, Westchester County.....	1,612	1,250	42.6	1,076	44.7	121	31.4	362	282	134	2.83	3.25
Head of the Harbor village, Suffolk County...	511	413	41.4	368	41.3	30	43.3	98	82	37	2.88	3.23
Hebron town, Washington County.....	750	527	34.2	422	29.9	60	53.3	223	163	59	2.47	2.86
Hector town, Schuyler County.....	2,008	1,407	37.1	1,106	33.5	194	49.0	601	449	176	2.46	2.83
Hemlock CDP, Livingston County.....	209	157	47.1	117	41.9	24	50.0	52	42	12	2.67	3.03
Hempstead village, Nassau County.....	15,234	10,945	50.5	5,311	50.5	4,238	52.1	4,289	3,367	1,227	3.45	3.76
Hempstead town, Nassau County.....	246,456	189,634	44.6	144,846	46.4	33,072	40.4	56,822	47,387	24,323	3.03	3.45
Henderson CDP, Jefferson County.....	100	49	49.0	39	53.8	6	16.7	51	43	29	2.24	3.29
Henderson town, Jefferson County.....	578	383	35.0	321	31.8	36	61.1	195	155	71	2.35	2.84
Henrietta town, Monroe County.....	15,449	9,092	41.8	7,108	40.1	1,411	51.0	6,357	3,947	1,331	2.51	3.01
Heritage Hills CDP, Westchester County.....	2,421	1,158	9.0	1,029	7.3	105	22.9	1,263	1,152	830	1.62	2.20
Herkimer village, Herkimer County.....	3,146	1,622	43.5	1,038	35.1	444	58.1	1,524	1,261	518	2.15	2.87
Herkimer town, Herkimer County.....	4,148	2,318	40.4	1,605	33.1	533	56.5	1,830	1,506	663	2.22	2.87
Hermon village, St. Lawrence County.....	173	106	50.9	70	40.0	23	78.3	67	60	34	2.40	2.97
Hermon town, St. Lawrence County.....	430	295	43.7	221	38.5	45	62.2	135	114	55	2.56	3.04
Herricks CDP, Nassau County.....	1,343	1,160	45.5	1,014	48.1	109	29.4	183	162	111	3.20	3.50
Herrings village, Jefferson County.....	33	27	29.6	23	26.1	3	66.7	6	5	1	2.73	3.07
Heuvelton village, St. Lawrence County.....	306	194	44.8	126	36.5	47	59.6	112	89	39	2.33	2.83
Hewlett CDP, Nassau County.....	2,547	1,833	42.9	1,502	43.1	239	42.7	714	626	330	2.67	3.20
Hewlett Bay Park village, Nassau County.....	131	116	44.0	105	43.8	9	55.6	15	10	8	3.08	3.26
Hewlett Harbor village, Nassau County.....	418	371	43.9	346	43.9	15	40.0	47	42	32	3.02	3.22
Hewlett Neck village, Nassau County.....	145	124	49.2	119	47.1	3	100.0	21	17	10	3.07	3.35
Hicksville CDP, Nassau County.....	13,412	10,558	40.6	8,466	44.1	1,449	27.5	2,854	2,276	1,186	3.09	3.47
High Falls CDP, Ulster County.....	261	159	45.3	121	43.8	30	46.7	102	75	27	2.40	3.04
Highland town, Sullivan County.....	1,049	663	35.3	502	31.9	97	48.5	386	311	121	2.29	2.84
Highland CDP, Ulster County.....	2,204	1,339	48.6	910	45.9	315	56.2	865	666	246	2.40	3.02
Highland Falls village, Orange County.....	1,647	988	45.2	673	39.8	232	60.3	659	568	178	2.37	3.07
Highlands town, Orange County.....	3,026	2,113	55.8	1,656	55.1	326	62.0	913	771	228	2.69	3.28
Hillburn village, Rockland County.....	325	240	43.8	159	45.9	53	39.6	85	59	27	2.93	3.34
Hillcrest CDP, Rockland County.....	1,909	1,625	45.2	1,210	45.9	306	45.4	284	238	95	3.85	4.03
Hillsdale town, Columbia County.....	849	540	33.5	433	29.6	61	45.9	309	231	97	2.27	2.75
Hillside CDP, Ulster County.....	331	268	36.2	241	35.7	22	40.9	63	49	28	2.65	2.93
Hillside Lake CDP, Dutchess County.....	395	289	43.6	231	40.3	36	63.9	106	82	33	2.74	3.21
Hilton village, Monroe County.....	2,351	1,625	48.1	1,205	42.5	311	66.2	726	630	305	2.50	3.03
Hinsdale town, Cattaraugus County.....	888	582	38.3	448	35.7	83	43.4	306	233	105	2.43	2.91
Hobart village, Delaware County.....	183	115	43.5	79	36.7	22	59.1	68	49	22	2.41	2.95
Holbrook CDP, Suffolk County.....	9,550	7,284	43.7	5,894	44.0	1,008	42.8	2,266	1,769	554	2.83	3.25
Holland CDP, Erie County.....	513	336	44.6	258	38.8	59	64.4	177	154	56	2.34	2.90
Holland town, Erie County.....	1,369	965	40.5	801	37.2	109	56.0	404	335	107	2.48	2.94
Holland Patent village, Oneida County.....	202	116	40.5	83	30.1	27	66.7	86	74	24	2.27	3.01
Holley village, Orleans County.....	769	461	49.9	290	40.3	117	70.9	308	254	90	2.36	2.96
Holtsville CDP, Suffolk County.....	6,725	5,147	48.0	4,175	49.3	710	45.9	1,578	1,282	514	2.92	3.36
Homer village, Cortland County.....	1,364	877	46.0	629	38.8	180	65.6	487	402	162	2.38	2.94
Homer town, Cortland County.....	2,512	1,757	44.1	1,348	39.2	274	62.8	755	601	234	2.53	2.98
Honeoye CDP, Ontario County.....	252	143	42.0	103	35.0	32	59.4	109	95	32	2.30	3.03
Honeoye Falls village, Monroe County.....	1,184	702	51.3	505	46.1	148	66.2	482	421	196	2.25	2.96
Hoosick town, Rensselaer County.....	2,777	1,835	42.5	1,372	37.0	317	61.2	942	753	397	2.47	2.98
Hoosick Falls village, Rensselaer County.....	1,434	864	48.8	597	42.2	197	65.5	570	458	249	2.39	3.02
Hope town, Hamilton County.....	170	124	37.1	97	30.9	18	66.7	46	38	19	2.37	2.70
Hopewell town, Ontario County.....	1,392	890	39.7	686	36.7	123	43.1	502	359	111	2.45	2.94
Hopewell Junction CDP, Dutchess County...	136	97	55.7	66	54.5	21	61.9	39	29	10	2.76	3.23
Hopkinton town, St. Lawrence County.....	419	303	41.6	232	36.2	46	54.3	116	88	40	2.57	2.99
Horicon town, Warren County.....	629	416	29.1	342	23.1	34	70.6	213	166	84	2.21	2.60
Hornby town, Steuben County.....	652	504	39.3	402	32.8	65	64.6	148	116	36	2.62	2.92
Hornell city, Steuben County.....	3,559	2,059	48.9	1,247	38.6	578	64.9	1,500	1,236	443	2.36	3.00
Hornellsville town, Steuben County.....	1,783	1,086	36.7	837	34.2	166	47.0	697	594	324	2.26	2.88
Horseheads village, Chemung County.....	3,045	1,661	41.1	1,194	33.9	339	60.5	1,384	1,222	623	2.08	2.80
Horseheads town, Chemung County.....	8,332	5,177	43.2	3,852	37.7	943	59.8	3,155	2,707	1,246	2.29	2.89
Horseheads North CDP, Chemung County.....	1,137	815	44.3	658	40.4	125	60.8	322	263	122	2.50	2.95
Hortonville CDP, Sullivan County.....	92	53	37.7	40	32.5	9	55.6	39	30	10	2.37	3.02
Houghton CDP, Allegany County.....	241	166	38.6	155	38.7	9	33.3	75	61	22	2.68	3.13
Hounsfield town, Jefferson County.....	1,449	934	40.6	734	35.8	129	63.6	515	417	127	2.39	2.95
Howard town, Steuben County.....	551	403	38.7	348	37.9	27	40.7	148	113	47	2.64	3.07
Hudson city, Columbia County.....	2,766	1,368	51.0	681	41.4	536	63.1	1,398	1,132	377	2.24	3.09
Hudson Falls village, Washington County.....	2,997	1,801	47.6	1,111	38.1	507	64.9	1,196	924	360	2.41	2.98
Hume town, Allegany County.....	783	535	46.4	426	39.0	75	72.0	248	195	88	2.64	3.15
Humphrey town, Cattaraugus County.....	273	198	36.9	159	33.3	24	45.8	75	61	15	2.52	2.92
Hunt CDP, Livingston County.....	30	24	50.0	15	40.0	8	62.5	6	3	0	2.60	2.79
Hunter village, Greene County.....	255	125	33.6	84	26.2	28	46.4	130	111	40	1.97	2.66
Hunter town, Greene County.....	1,206	622	38.1	454	31.5	116	53.4	584	474	162	2.07	2.75
Huntington CDP, Suffolk County.....	7,170	4,791	42.9	4,063	43.6	526	41.1	2,379	1,865	686	2.50	3.06

Table 8.

Households and Families: 2010—Con.

[For information on confidentiality protection, nonsampling error, and definitions, see Selected Appendixes at <www.census.gov/prod/cen2010/cph-1-a.pdf>]

State County Place and County Subdivision	Total households	Family households						Nonfamily households			Average size	
		Total		Husband-wife family		Female householder, no husband present		Total	Householder living alone		House- holds	Families
		Number	Percent with own children under 18 years	Number	Percent with own children under 18 years	Number	Percent with own children under 18 years		Total	65 years and over		
PLACE AND COUNTY SUBDIVISION—Con.												
Huntington town, Suffolk County.....	69,311	53,287	46.0	44,062	47.1	6,588	43.4	16,024	12,838	6,073	2.89	3.29
Huntington Bay village, Suffolk County.....	534	428	35.5	377	36.6	35	20.0	106	82	42	2.67	2.98
Huntington Station CDP, Suffolk County.....	10,067	7,449	48.3	5,171	49.6	1,568	48.1	2,618	1,932	705	3.26	3.56
Hurley CDP, Ulster County.....	1,395	1,005	38.5	828	36.0	113	46.0	390	323	162	2.47	2.91
Hurley town, Ulster County.....	2,693	1,794	35.7	1,444	32.2	236	50.4	899	722	332	2.32	2.82
Huron town, Wayne County.....	855	590	34.7	475	30.3	70	51.4	265	197	88	2.42	2.82
Hyde Park CDP, Dutchess County.....	792	486	41.4	355	38.9	94	50.0	306	257	97	2.36	2.99
Hyde Park town, Dutchess County.....	7,829	5,142	40.6	3,908	38.5	846	46.3	2,687	2,110	835	2.47	3.00
Ilion village, Herkimer County.....	3,322	2,062	46.9	1,428	39.5	461	63.6	1,260	1,038	457	2.38	2.97
Independence town, Allegany County.....	422	316	41.8	250	34.8	32	62.5	106	74	24	2.77	3.11
Indian Lake town, Hamilton County.....	662	396	29.3	317	23.7	53	54.7	266	240	116	2.01	2.55
Inlet town, Hamilton County.....	158	85	35.3	74	31.1	7	85.7	73	62	28	2.11	2.86
Interlaken village, Seneca County.....	243	147	50.3	109	46.8	28	57.1	96	80	35	2.36	3.01
Inwood CDP, Nassau County.....	2,964	2,236	49.6	1,349	50.8	652	51.7	728	617	363	3.30	3.72
Ira town, Cayuga County.....	818	598	43.0	464	39.0	65	49.2	220	168	55	2.70	3.08
Irondequoit town, Monroe County.....	22,554	13,840	39.9	10,086	35.9	2,886	53.1	8,714	7,340	3,255	2.26	2.88
Irondequoit CDP, Monroe County.....	22,554	13,840	39.9	10,086	35.9	2,886	53.1	8,714	7,340	3,255	2.26	2.88
Irvington village, Westchester County.....	2,528	1,749	50.5	1,477	50.4	211	53.6	779	686	314	2.51	3.09
Ischua town, Cattaraugus County.....	347	246	31.7	194	28.9	26	38.5	101	85	34	2.48	2.86
Islandia village, Suffolk County.....	1,026	730	42.2	541	43.4	138	39.1	296	231	67	3.05	3.55
Island Park village, Nassau County.....	1,603	1,133	42.3	783	45.7	259	37.5	470	357	147	2.78	3.23
Islip CDP, Suffolk County.....	6,437	4,797	46.3	3,713	48.3	784	41.2	1,640	1,338	498	2.89	3.36
Islip town, Suffolk County.....	103,631	79,096	47.1	58,727	48.2	14,206	45.6	24,535	19,444	8,057	3.20	3.56
Islip Terrace CDP, Suffolk County.....	1,703	1,385	48.9	1,083	51.2	212	42.9	318	248	113	3.16	3.50
Italy town, Yates County.....	471	327	37.0	264	33.7	37	51.4	144	114	32	2.42	2.84
Ithaca city, Tompkins County.....	10,408	2,887	46.6	1,927	39.5	733	64.5	7,521	4,473	683	2.14	2.77
Ithaca town, Tompkins County.....	6,988	3,606	44.3	2,954	41.0	486	63.4	3,382	2,589	918	2.15	2.82
Jackson town, Washington County.....	759	516	34.5	423	31.0	60	51.7	243	182	81	2.36	2.78
Jamesport CDP, Suffolk County.....	715	494	30.4	416	27.6	60	43.3	221	178	90	2.37	2.79
Jamestown city, Chautauqua County.....	13,122	7,411	47.7	4,454	35.7	2,204	67.6	5,711	4,690	1,712	2.29	2.94
Jamestown West CDP, Chautauqua County	1,013	638	32.6	515	28.9	84	51.2	375	334	178	2.19	2.75
Jasper town, Steuben County.....	448	344	48.5	293	47.8	25	56.0	104	76	37	3.17	3.66
Java town, Wyoming County.....	801	578	39.1	477	34.4	64	60.9	223	181	70	2.57	3.01
Jay town, Essex County.....	1,064	699	36.2	582	33.5	75	49.3	365	277	124	2.34	2.81
Jefferson town, Schoharie County.....	584	388	36.9	317	32.5	38	57.9	196	150	64	2.41	2.89
Jefferson Heights CDP, Greene County.....	412	227	38.8	170	34.1	41	51.2	185	158	91	2.11	2.80
Jefferson Valley-Yorktown CDP, Westchester County.....	5,238	3,937	45.5	3,411	46.6	378	39.4	1,301	1,180	818	2.70	3.19
Jeffersonville village, Sullivan County.....	142	80	37.5	56	32.1	16	56.3	62	53	30	2.11	2.74
Jericho CDP, Nassau County.....	4,628	3,850	47.7	3,393	47.8	341	49.9	778	654	322	2.86	3.17
Jerusalem town, Yates County.....	1,573	1,078	29.2	929	25.1	99	57.6	495	389	163	2.31	2.75
Jewett town, Greene County.....	458	280	27.9	239	21.8	27	66.7	178	150	55	2.08	2.62
Johnsburg town, Warren County.....	996	646	37.8	510	32.0	83	54.2	350	294	130	2.32	2.83
Johnson City village, Broome County.....	6,732	3,502	40.7	2,283	34.2	913	54.2	3,230	2,584	927	2.19	2.92
Johnstown city, Fulton County.....	3,686	2,160	46.5	1,432	38.7	511	62.6	1,526	1,241	580	2.28	2.88
Johnstown town, Fulton County.....	2,596	1,836	34.8	1,475	32.2	215	39.1	760	541	244	2.49	2.83
Jordan village, Onondaga County.....	554	347	50.7	248	45.2	60	61.7	207	179	97	2.46	3.12
Junius town, Seneca County.....	543	381	40.2	300	35.3	47	53.2	162	117	38	2.71	3.15
Kaser village, Rockland County.....	876	849	82.9	838	83.2	6	83.3	27	25	16	5.39	5.51
Katonah CDP, Westchester County.....	589	445	60.4	350	61.1	72	59.7	144	103	30	2.83	3.24
Keene town, Essex County.....	526	310	33.5	259	31.3	41	43.9	216	179	86	2.10	2.71
Keeseville village.....	750	484	44.4	342	37.1	94	62.8	266	207	77	2.40	2.88
Clinton County (part).....	417	248	44.4	169	39.1	51	56.9	169	132	45	2.34	2.90
Essex County (part).....	333	236	44.5	173	35.3	43	69.8	97	75	32	2.47	2.86
Kendall town, Orleans County.....	1,025	802	34.8	642	31.2	92	51.1	223	172	72	2.65	2.96
Kenmore village, Erie County.....	7,036	3,971	44.1	2,794	39.4	913	55.8	3,065	2,597	957	2.19	2.90
Kennedy CDP, Chautauqua County.....	193	126	38.1	93	35.5	27	48.1	67	53	26	2.41	2.90
Kensington village, Nassau County.....	411	332	43.4	307	44.6	16	25.0	79	74	67	2.82	3.21
Kent town, Putnam County.....	4,888	3,718	42.7	3,031	41.8	454	48.9	1,170	936	310	2.72	3.12
Kerhonkson CDP, Ulster County.....	684	433	46.4	283	41.7	105	52.4	251	203	79	2.46	2.97
Keuka Park CDP, Yates County.....	172	86	20.9	73	16.4	11	54.5	86	69	22	1.84	2.45
Kiantone town, Chautauqua County.....	547	401	33.2	346	32.9	34	35.3	146	120	50	2.47	2.89
Kinderhook village, Columbia County.....	538	340	36.5	290	33.1	39	59.0	198	166	85	2.25	2.82
Kinderhook town, Columbia County.....	3,333	2,303	40.9	1,874	38.1	293	53.9	1,030	824	370	2.46	2.94
Kingsbury town, Washington County.....	5,229	3,261	43.7	2,206	35.6	749	60.7	1,968	1,473	548	2.41	2.92
Kings Park CDP, Suffolk County.....	6,212	4,527	44.4	3,740	45.8	583	39.6	1,685	1,445	751	2.71	3.24
Kings Point village, Nassau County.....	1,293	1,140	44.6	1,059	46.0	51	27.5	153	126	91	3.33	3.56
Kingston city, Ulster County.....	10,217	5,441	45.5	3,234	38.9	1,630	58.3	4,776	3,827	1,320	2.27	3.01
Kingston town, Ulster County.....	380	252	38.5	191	30.4	35	65.7	128	95	31	2.34	2.76
Kirkland town, Oneida County.....	3,722	2,250	40.1	1,803	37.0	320	54.4	1,472	1,272	586	2.23	2.87
Kirkwood town, Broome County.....	2,392	1,600	41.4	1,226	36.3	246	58.5	792	635	256	2.44	2.94
Kiryas Joel village, Orange County.....	3,666	3,431	83.3	3,367	83.5	41	75.6	235	141	75	5.50	5.70

Table 8.

Households and Families: 2010—Con.

[For information on confidentiality protection, nonsampling error, and definitions, see Selected Appendixes at <www.census.gov/prod/cen2010/cph-1-a.pdf>]

State County Place and County Subdivision	Total households	Family households						Nonfamily households			Average size	
		Total		Husband-wife family		Female householder, no husband present		Total	Householder living alone		House- holds	Families
		Number	Percent with own children under 18 years	Number	Percent with own children under 18 years	Number	Percent with own children under 18 years		Total	65 years and over		
PLACE AND COUNTY SUBDIVISION—Con.												
Knox town, Albany County.....	1,026	775	40.0	638	37.1	92	53.3	251	197	74	2.62	2.99
Kortright town, Delaware County.....	674	452	38.3	364	33.0	56	67.9	222	169	78	2.40	2.87
Kysorville CDP, Livingston County.....	43	32	37.5	22	22.7	6	50.0	11	8	1	2.56	2.84
Lackawanna city, Erie County.....	8,242	4,329	41.6	2,550	34.7	1,354	55.2	3,913	3,428	1,285	2.17	3.00
Lacona village, Oswego County.....	235	154	51.3	111	43.2	33	75.8	81	66	25	2.44	2.99
La Fargeville CDP, Jefferson County.....	229	166	50.0	119	45.4	33	60.6	63	53	25	2.66	3.11
LaFayette town, Onondaga County.....	1,997	1,417	37.0	1,139	34.5	190	43.2	580	463	158	2.48	2.91
La Grange town, Dutchess County.....	5,440	4,313	46.3	3,696	46.2	392	48.2	1,127	905	384	2.86	3.23
Lake Carmel CDP, Putnam County.....	3,039	2,313	42.5	1,828	41.4	318	49.4	726	588	187	2.72	3.11
Lake Erie Beach CDP, Erie County.....	1,615	1,053	38.0	787	34.4	180	45.6	562	438	135	2.39	2.90
Lake George village, Warren County.....	449	228	37.3	164	31.1	48	54.2	221	185	61	2.01	2.72
Lake George town, Warren County.....	1,555	983	37.3	761	33.0	155	53.5	572	492	173	2.25	2.80
Lake Grove village, Suffolk County.....	3,814	2,940	45.5	2,427	47.7	370	34.6	874	693	242	2.92	3.32
Lake Katrine CDP, Ulster County.....	829	465	40.0	336	33.6	94	58.5	364	287	114	2.22	2.88
Lakeland CDP, Onondaga County.....	1,125	823	35.1	656	33.2	124	40.3	302	252	124	2.48	2.88
Lake Luzerne CDP, Warren County.....	506	328	38.4	241	34.0	62	46.8	178	139	59	2.42	2.92
Lake Luzerne town, Warren County.....	1,355	927	36.4	720	31.7	128	49.2	428	333	128	2.47	2.90
Lake Mohegan CDP, Westchester County....	2,029	1,539	51.9	1,240	51.6	236	53.0	490	396	144	2.82	3.26
Lake Placid village, Essex County.....	1,281	552	43.3	394	36.8	113	54.9	729	608	196	1.91	2.77
Lake Pleasant town, Hamilton County.....	361	220	22.7	190	19.5	20	40.0	141	119	51	2.13	2.64
Lake Ronkonkoma CDP, Suffolk County.....	6,932	4,989	47.0	3,941	48.8	724	41.3	1,943	1,605	829	2.85	3.36
Lake Success village, Nassau County.....	799	686	41.8	619	42.5	41	36.6	113	102	80	3.02	3.29
Lakeview CDP, Nassau County.....	1,487	1,277	44.4	741	48.9	427	39.1	210	165	80	3.73	3.87
Lakeville CDP, Livingston County.....	307	197	54.3	113	41.6	62	67.7	110	85	26	2.44	2.89
Lakewood village, Chautauqua County.....	1,403	812	36.5	634	30.9	124	58.9	591	514	276	2.13	2.81
Lancaster village, Erie County.....	4,551	2,696	42.1	1,960	38.2	537	52.9	1,855	1,566	627	2.24	2.91
Lancaster town, Erie County.....	16,559	11,122	44.7	9,022	43.8	1,477	49.1	5,437	4,556	1,848	2.47	3.06
Lansing village, Tompkins County.....	1,687	829	43.4	684	39.5	105	63.8	858	632	112	2.04	2.75
Lansing town, Tompkins County.....	4,751	2,902	43.7	2,379	39.3	362	65.5	1,849	1,413	369	2.28	2.86
Lapeer town, Cortland County.....	273	212	38.7	170	33.5	24	58.3	61	44	14	2.81	3.11
Larchmont village, Westchester County.....	2,109	1,545	58.6	1,363	60.0	131	51.1	564	501	177	2.78	3.34
Lattingtown village, Nassau County.....	614	477	45.5	429	45.5	38	50.0	137	117	63	2.82	3.25
Laurel CDP, Suffolk County.....	524	386	41.7	319	41.1	51	47.1	138	112	50	2.65	3.09
Laurel Hollow village, Nassau County.....	602	524	49.4	470	50.6	39	38.5	78	63	38	3.13	3.37
Laurens village, Otsego County.....	108	68	57.4	32	40.6	31	71.0	40	32	14	2.44	3.01
Laurens town, Otsego County.....	1,050	678	35.8	527	29.6	100	55.0	372	291	119	2.31	2.78
Lawrence village, Nassau County.....	2,045	1,594	44.4	1,416	44.7	109	44.0	451	410	270	3.17	3.69
Lawrence town, St. Lawrence County.....	649	456	48.2	358	43.9	54	63.0	193	138	69	2.81	3.30
Lebanon town, Madison County.....	530	366	37.2	287	34.1	43	55.8	164	134	66	2.51	2.99
Ledyard town, Cayuga County.....	610	401	33.2	333	30.9	38	47.4	209	150	63	2.43	2.91
Lee town, Oneida County.....	2,574	1,867	37.9	1,497	34.1	241	50.2	707	562	266	2.52	2.91
Leeds CDP, Greene County.....	184	88	46.6	48	39.6	31	61.3	96	72	27	2.05	2.75
Leicester village, Livingston County.....	193	133	43.6	102	38.2	22	63.6	60	46	14	2.42	2.88
Leicester town, Livingston County.....	908	630	37.8	481	33.3	96	53.1	278	209	71	2.42	2.82
Lenox town, Madison County.....	3,724	2,485	43.3	1,754	36.0	508	60.8	1,239	988	471	2.44	2.93
Leon town, Cattaraugus County.....	396	296	51.0	252	50.4	26	42.3	100	77	33	3.45	4.09
Le Ray town, Jefferson County.....	6,362	5,091	66.9	3,970	61.9	909	87.7	1,271	1,067	197	2.89	3.26
Le Roy village, Genesee County.....	1,849	1,094	49.6	744	40.9	237	67.9	755	627	244	2.30	2.94
Le Roy town, Genesee County.....	3,108	2,019	45.9	1,506	40.3	352	61.1	1,089	870	351	2.42	2.95
Levittown CDP, Nassau County.....	16,973	13,682	44.0	10,897	47.1	1,994	33.5	3,291	2,629	1,316	3.05	3.40
Lewis town, Essex County.....	541	375	36.5	300	32.0	49	44.9	166	123	33	2.42	2.82
Lewis town, Lewis County.....	329	232	44.8	179	40.2	29	51.7	97	78	30	2.60	3.03
Lewisboro town, Westchester County.....	4,453	3,521	51.7	3,079	51.6	323	54.5	932	777	284	2.78	3.16
Lewiston village, Niagara County.....	1,289	663	36.8	480	31.9	141	54.6	626	550	251	2.01	2.79
Lewiston town, Niagara County.....	6,253	4,160	35.3	3,389	32.8	544	48.5	2,093	1,808	879	2.33	2.87
Lexington town, Greene County.....	388	215	26.5	177	25.4	30	23.3	173	148	77	2.07	2.76
Leyden town, Lewis County.....	707	474	42.8	359	36.8	64	60.9	233	188	74	2.51	3.04
Liberty village, Sullivan County.....	1,770	970	48.7	535	41.1	315	62.2	800	666	259	2.40	3.17
Liberty town, Sullivan County.....	3,883	2,332	43.0	1,533	37.0	544	55.9	1,551	1,238	471	2.43	3.04
Lido Beach CDP, Nassau County.....	1,192	813	38.4	701	38.5	83	33.7	379	331	179	2.41	2.97
Lima village, Livingston County.....	795	541	47.0	431	44.3	82	61.0	254	216	83	2.49	3.06
Lima town, Livingston County.....	1,671	1,153	43.5	940	41.2	149	55.0	518	418	171	2.48	2.99
Lime Lake CDP, Cattaraugus County.....	317	195	41.5	147	30.6	30	76.7	122	92	41	2.38	2.94
Limestone village, Cattaraugus County.....	162	99	46.5	68	42.6	21	52.4	63	53	27	2.40	3.04
Lincklaen town, Chenango County.....	162	108	35.2	86	26.7	12	58.3	54	47	15	2.44	2.94
Lincoln town, Madison County.....	758	568	43.5	461	39.7	59	62.7	190	141	53	2.65	3.01
Lincolndale CDP, Westchester County.....	542	436	52.5	346	52.9	68	51.5	106	84	35	2.81	3.14
Lincoln Park CDP, Ulster County.....	1,097	592	44.3	406	39.9	134	53.0	505	429	255	2.14	2.87
Lindenhurst village, Suffolk County.....	9,316	7,046	44.6	5,425	46.8	1,138	39.1	2,270	1,802	753	2.92	3.35
Lindley town, Steuben County.....	730	559	40.1	437	34.3	61	62.3	171	119	38	2.69	2.97
Linwood CDP, Livingston County.....	27	24	37.5	17	35.3	5	60.0	3	3	1	2.74	2.96
Lisbon town, St. Lawrence County.....	1,550	1,088	41.7	876	36.8	136	61.0	462	370	152	2.64	3.10

Table 8.

Households and Families: 2010—Con.

[For information on confidentiality protection, nonsampling error, and definitions, see Selected Appendixes at <www.census.gov/prod/cen2010/cph-1-a.pdf>]

State County Place and County Subdivision	Total households	Family households						Nonfamily households			Average size	
		Total		Husband-wife family		Female householder, no husband present		Total	Householder living alone		House- holds	Families
		Number	Percent with own children under 18 years	Number	Percent with own children under 18 years	Number	Percent with own children under 18 years		Total	65 years and over		
PLACE AND COUNTY SUBDIVISION—Con.												
Lisle village, Broome County.....	130	86	52.3	45	33.3	31	71.0	44	32	14	2.46	2.86
Lisle town, Broome County.....	1,068	773	41.0	568	34.5	133	56.4	295	221	84	2.58	2.93
Litchfield town, Herkimer County.....	566	436	37.8	353	35.7	46	50.0	130	98	37	2.67	3.00
Little Falls city, Herkimer County.....	2,192	1,170	46.3	751	39.8	289	60.2	1,022	869	402	2.20	2.97
Little Falls town, Herkimer County.....	615	451	38.8	367	36.8	49	42.9	164	131	52	2.58	2.95
Little Valley village, Cattaraugus County.....	437	266	49.2	180	40.6	61	70.5	171	146	61	2.35	2.98
Little Valley town, Cattaraugus County.....	691	452	42.5	336	35.1	76	65.8	239	205	82	2.34	2.87
Liverpool village, Onondaga County.....	1,118	609	36.8	434	30.9	132	47.0	509	422	141	2.08	2.72
Livingston town, Columbia County.....	1,468	918	40.1	663	36.3	162	45.7	550	420	174	2.35	2.90
Livingston Manor CDP, Sullivan County.....	514	325	43.4	198	32.8	89	62.9	189	158	64	2.38	2.94
Livonia village, Livingston County.....	573	365	52.9	259	52.1	70	54.3	208	172	65	2.46	3.08
Livonia town, Livingston County.....	3,060	2,178	45.8	1,681	42.0	338	57.7	882	678	227	2.53	2.96
Livonia Center CDP, Livingston County.....	168	114	50.9	89	46.1	20	60.0	54	40	9	2.45	2.93
Lloyd town, Ulster County.....	4,112	2,706	45.6	2,003	43.1	492	55.9	1,406	1,078	387	2.52	3.06
Lloyd Harbor village, Suffolk County.....	1,162	1,016	48.8	931	48.5	54	51.9	146	120	58	3.11	3.34
Locke town, Cayuga County.....	740	536	39.7	402	31.6	86	62.8	204	144	55	2.64	2.96
Lockport city, Niagara County.....	9,153	5,172	47.2	3,317	39.2	1,356	62.2	3,981	3,289	1,182	2.26	2.95
Lockport town, Niagara County.....	8,293	5,482	43.3	4,249	38.8	882	61.7	2,811	2,297	804	2.40	2.95
Locust Valley CDP, Nassau County.....	1,208	886	50.6	679	49.5	159	60.4	322	272	112	2.80	3.31
Lodi village, Seneca County.....	118	81	39.5	54	31.5	17	70.6	37	32	9	2.47	2.90
Lodi town, Seneca County.....	633	421	39.2	334	35.0	51	54.9	212	173	71	2.45	2.94
Long Beach city, Nassau County.....	14,809	7,595	37.5	5,492	36.6	1,551	43.3	7,214	5,750	1,677	2.17	2.95
Long Lake CDP, Hamilton County.....	268	156	28.2	138	25.4	12	58.3	112	87	38	1.95	2.45
Long Lake town, Hamilton County.....	350	204	23.5	178	20.8	15	53.3	146	112	47	1.96	2.44
Lorenz Park CDP, Columbia County.....	918	561	37.4	389	30.8	111	54.1	357	302	161	2.22	2.77
Lorraine CDP, Jefferson County.....	61	50	38.0	41	31.7	7	57.1	11	9	3	2.85	3.10
Lorraine town, Jefferson County.....	383	285	40.4	231	38.5	31	51.6	98	67	24	2.71	3.06
Louisville town, St. Lawrence County.....	1,345	897	39.5	696	32.9	108	63.0	448	376	164	2.34	2.79
Lowville village, Lewis County.....	1,485	905	46.5	669	40.2	180	66.7	580	503	241	2.30	2.94
Lowville town, Lewis County.....	1,968	1,250	45.4	969	40.6	210	63.3	718	622	322	2.42	3.05
Lumberland town, Sullivan County.....	967	646	41.8	529	38.0	60	63.3	321	247	110	2.52	3.04
Lyme town, Jefferson County.....	897	632	34.0	519	27.7	77	66.2	265	220	94	2.42	2.86
Lynbrook village, Nassau County.....	7,513	5,089	43.5	4,024	44.9	796	39.8	2,424	2,138	1,104	2.58	3.21
Lyncourt CDP, Onondaga County.....	1,917	1,100	41.2	696	35.1	295	53.6	817	667	255	2.22	2.86
Lyndon town, Cattaraugus County.....	293	201	33.3	165	29.7	16	56.3	92	68	23	2.41	2.79
Lyndonville village, Orleans County.....	330	215	50.2	167	45.5	29	62.1	115	99	51	2.54	3.16
Lyon Mountain CDP, Clinton County.....	201	114	32.5	83	25.3	25	52.0	87	76	38	2.10	2.75
Lyons village, Wayne County.....	1,521	902	45.0	552	33.5	259	62.5	619	507	187	2.36	2.95
Lyons town, Wayne County.....	2,206	1,389	41.3	921	32.0	340	58.2	817	660	260	2.41	2.94
Lyonsdale town, Lewis County.....	488	328	43.0	253	35.6	42	61.9	160	119	59	2.51	2.98
Lyons Falls village, Lewis County.....	234	154	45.5	105	36.2	31	61.3	80	66	37	2.42	2.92
Lysander town, Onondaga County.....	8,416	6,140	47.6	5,077	44.8	780	64.0	2,276	1,834	700	2.58	3.03
McDonough town, Chenango County.....	373	244	34.8	196	30.1	25	64.0	129	97	50	2.38	2.89
Macedon village, Wayne County.....	601	416	45.4	333	41.1	60	60.0	185	151	55	2.53	3.04
Macedon town, Wayne County.....	3,650	2,583	45.1	2,038	40.2	367	64.3	1,067	856	299	2.50	2.95
McGraw village, Cortland County.....	407	292	48.3	207	43.5	57	52.6	115	89	43	2.57	2.94
Machias CDP, Cattaraugus County.....	187	117	49.6	84	40.5	27	77.8	70	56	21	2.52	3.12
Machias town, Cattaraugus County.....	917	604	42.4	462	33.3	99	72.7	313	236	93	2.47	2.96
Macomb town, St. Lawrence County.....	333	231	39.8	182	35.7	21	47.6	102	75	25	2.72	3.20
Madison village, Madison County.....	131	74	47.3	56	41.1	14	78.6	57	48	15	2.27	2.99
Madison town, Madison County.....	1,261	846	37.9	668	33.5	110	55.5	415	329	137	2.37	2.85
Madrid CDP, St. Lawrence County.....	268	193	49.7	150	44.7	25	60.0	75	61	31	2.70	3.11
Madrid town, St. Lawrence County.....	643	461	44.3	353	40.5	63	50.8	182	144	64	2.64	3.00
Mahopac CDP, Putnam County.....	3,036	2,225	44.4	1,843	44.7	264	49.6	811	656	260	2.74	3.21
Maine town, Broome County.....	2,106	1,506	39.6	1,221	36.4	185	54.6	600	491	205	2.55	3.00
Malden-on-Hudson CDP, Ulster County.....	162	112	41.1	82	35.4	19	47.4	50	41	17	2.50	2.95
Malone village, Franklin County.....	2,570	1,432	46.5	884	35.5	421	64.4	1,138	973	397	2.21	2.87
Malone town, Franklin County.....	4,246	2,599	44.2	1,792	35.5	579	64.6	1,647	1,381	563	2.31	2.89
Malta town, Saratoga County.....	6,318	3,947	44.7	3,207	42.1	519	57.6	2,371	1,832	600	2.33	2.91
Malverne village, Nassau County.....	3,076	2,409	37.5	2,049	39.4	272	28.7	667	540	294	2.77	3.16
Malverne Park Oaks CDP, Nassau County...	183	155	31.0	129	34.1	20	20.0	28	24	14	2.76	3.01
Mamakating town, Sullivan County.....	4,738	3,220	44.8	2,364	41.9	568	53.5	1,518	1,194	413	2.54	3.02
Mamaroneck village, Westchester County....	6,998	4,707	50.2	3,676	50.3	725	53.5	2,291	1,941	806	2.65	3.23
Mamaroneck town, Westchester County.....	10,849	7,566	52.9	6,325	53.3	887	53.8	3,283	2,873	1,219	2.65	3.22
Manchester village, Ontario County.....	742	462	37.7	310	29.7	109	53.2	280	219	104	2.30	2.79
Manchester town, Ontario County.....	3,770	2,459	42.1	1,756	36.2	487	58.1	1,311	1,027	466	2.44	2.93
Manhasset CDP, Nassau County.....	2,790	2,112	49.9	1,744	51.9	286	40.6	678	599	330	2.80	3.27
Manhasset Hills CDP, Nassau County.....	1,184	995	41.5	907	42.7	70	34.3	189	168	145	3.03	3.37
Manhattan borough, New York County.....	763,846	308,828	39.1	193,462	38.1	90,951	43.2	455,018	353,569	88,572	1.99	2.94
Manheim town, Herkimer County.....	1,346	904	41.4	660	35.3	163	57.7	442	358	175	2.46	2.94
Manlius village, Onondaga County.....	2,035	1,207	48.9	947	46.6	201	58.2	828	693	317	2.31	3.01
Manlius town, Onondaga County.....	13,373	8,911	44.2	7,342	41.7	1,122	57.2	4,462	3,777	1,725	2.40	2.97

Table 8.

Households and Families: 2010—Con.

[For information on confidentiality protection, nonsampling error, and definitions, see Selected Appendixes at <www.census.gov/prod/cen2010/cph-1-a.pdf>]

State County Place and County Subdivision	Total households	Family households						Nonfamily households			Average size	
		Total		Husband-wife family		Female householder, no husband present		Total	Householder living alone		House- holds	Families
		Number	Percent with own children under 18 years	Number	Percent with own children under 18 years	Number	Percent with own children under 18 years		Total	65 years and over		
PLACE AND COUNTY SUBDIVISION—Con.												
Mannsville village, Jefferson County.....	134	98	50.0	76	42.1	16	68.8	36	30	8	2.64	3.05
Manorhaven village, Nassau County.....	2,442	1,669	49.4	1,235	51.3	324	44.8	773	599	222	2.68	3.18
Manorville CDP, Suffolk County.....	5,000	3,630	52.7	3,073	52.6	376	55.6	1,370	1,141	469	2.84	3.41
Mansfield town, Cattaraugus County.....	337	233	34.8	193	31.1	17	47.1	104	84	34	2.38	2.84
Marathon village, Cortland County.....	389	244	40.2	182	31.3	39	66.7	145	116	40	2.36	2.85
Marathon town, Cortland County.....	790	541	42.1	431	35.7	68	69.1	249	202	77	2.49	2.94
Marbletown town, Ulster County.....	2,400	1,545	36.2	1,236	32.1	212	53.3	855	666	248	2.30	2.81
Marcellus village, Onondaga County.....	811	448	50.9	329	44.4	97	72.2	363	307	144	2.24	3.03
Marcellus town, Onondaga County.....	2,465	1,735	43.1	1,443	39.6	219	61.2	730	603	282	2.52	3.01
Marcy town, Oneida County.....	2,190	1,581	38.1	1,340	37.1	148	41.2	609	507	216	2.51	2.98
Margaretville village, Delaware County.....	276	129	30.2	104	26.0	18	66.7	147	134	59	1.86	2.61
Mariaville Lake CDP, Schenectady County...	282	204	34.3	180	31.7	11	63.6	78	61	12	2.56	2.95
Marilla town, Erie County.....	2,069	1,555	38.8	1,302	38.2	164	43.3	514	439	203	2.57	2.99
Marion CDP, Wayne County.....	604	389	50.6	281	43.8	75	70.7	215	173	78	2.49	3.08
Marion town, Wayne County.....	1,814	1,333	42.2	1,058	37.8	188	56.9	481	362	146	2.61	2.99
Marlboro CDP, Ulster County.....	1,429	970	44.8	718	40.9	184	60.9	459	377	179	2.57	3.11
Marlborough town, Ulster County.....	3,335	2,329	45.3	1,782	43.4	373	54.4	1,006	798	326	2.63	3.14
Marshall town, Oneida County.....	831	578	45.7	464	42.2	73	61.6	253	200	85	2.56	3.06
Martinsburg town, Lewis County.....	518	372	42.2	291	38.5	48	62.5	146	110	40	2.67	3.05
Maryland town, Otsego County.....	795	522	37.4	386	33.7	89	56.2	273	219	96	2.39	2.86
Masonville town, Delaware County.....	551	385	37.1	300	33.7	43	46.5	166	135	57	2.40	2.81
Massapequa CDP, Nassau County.....	7,226	5,989	45.0	5,034	47.2	707	35.1	1,237	1,018	557	3.00	3.32
Massapequa Park village, Nassau County...	5,731	4,736	44.1	4,052	46.9	527	29.4	995	856	527	2.97	3.31
Massena village, St. Lawrence County.....	4,696	2,717	44.8	1,835	35.7	629	64.4	1,979	1,595	622	2.27	2.88
Massena town, St. Lawrence County.....	5,483	3,241	43.4	2,199	34.2	732	63.8	2,242	1,796	676	2.28	2.85
Mastic CDP, Suffolk County.....	4,526	3,743	51.0	2,611	50.7	826	55.4	783	561	150	3.41	3.63
Mastic Beach CDP, Suffolk County.....	4,231	3,176	49.7	2,058	47.4	783	58.5	1,055	762	219	3.05	3.44
Matinecock village, Nassau County.....	272	222	43.7	194	44.3	12	66.7	50	47	26	2.98	3.33
Mattituck CDP, Suffolk County.....	1,693	1,210	37.4	991	35.8	144	54.9	483	393	193	2.48	2.93
Mattydale CDP, Onondaga County.....	2,651	1,622	45.6	974	38.2	478	57.5	1,029	806	323	2.43	3.01
Maybrook village, Orange County.....	1,093	753	51.4	513	51.1	180	48.3	340	285	120	2.70	3.28
Mayfield village, Fulton County.....	321	230	43.0	155	39.4	47	48.9	91	62	20	2.59	2.92
Mayfield town, Fulton County.....	2,669	1,815	36.5	1,376	30.8	273	52.0	854	643	293	2.42	2.83
Mayville village, Chautauqua County.....	634	391	44.5	270	37.0	87	59.8	243	207	77	2.24	2.85
Mechanicstown CDP, Orange County.....	2,732	1,684	41.7	1,078	35.0	430	55.8	1,048	862	364	2.42	3.04
Mechanicville city, Saratoga County.....	2,343	1,264	53.1	754	42.2	361	68.7	1,079	886	414	2.22	2.94
Medford CDP, Suffolk County.....	7,821	5,974	45.2	4,686	46.5	852	40.1	1,847	1,448	578	3.04	3.42
Medina village, Orleans County.....	2,512	1,469	47.2	918	36.8	424	65.1	1,043	878	402	2.34	3.01
Melrose Park CDP, Cayuga County.....	936	676	37.6	566	35.0	78	48.7	260	213	101	2.44	2.88
Melville CDP, Suffolk County.....	6,908	5,181	42.7	4,507	42.2	505	48.7	1,727	1,477	914	2.68	3.14
Menands village, Albany County.....	1,888	966	42.7	723	41.1	193	50.8	922	764	248	2.08	2.87
Mendon town, Monroe County.....	3,457	2,590	49.1	2,242	47.3	242	62.0	867	727	308	2.64	3.10
Mentz town, Cayuga County.....	933	647	40.5	449	35.4	127	54.3	286	218	92	2.53	2.93
Meredith town, Delaware County.....	628	431	33.2	351	30.5	46	39.1	197	150	57	2.40	2.79
Meridian village, Cayuga County.....	104	84	44.0	63	38.1	14	71.4	20	13	6	2.97	3.26
Merrick CDP, Nassau County.....	7,448	6,300	45.5	5,427	46.5	657	42.0	1,148	938	509	2.96	3.24
Merritt Park CDP, Dutchess County.....	458	372	51.3	324	51.5	34	50.0	86	63	9	2.74	3.05
Mexico village, Oswego County.....	662	449	49.2	294	39.1	112	70.5	213	177	75	2.44	2.84
Mexico town, Oswego County.....	1,967	1,441	45.2	1,085	39.5	226	65.0	526	418	148	2.63	3.00
Middleburgh town, Schoharie County.....	1,557	1,016	40.4	765	33.7	170	60.0	541	441	172	2.39	2.91
Middleburgh village, Schoharie County.....	681	391	41.4	268	32.8	86	60.5	290	241	99	2.17	2.80
Middlebury town, Wyoming County.....	573	418	37.8	340	33.2	52	63.5	155	127	49	2.51	2.91
Middlefield town, Otsego County.....	873	595	35.6	486	31.9	73	53.4	278	221	97	2.32	2.78
Middle Island CDP, Suffolk County.....	4,217	2,712	40.0	2,037	37.4	481	49.3	1,505	1,219	406	2.41	2.97
Middleport village, Niagara County.....	742	485	48.5	365	42.7	92	69.6	257	219	93	2.48	3.06
Middlesex town, Yates County.....	581	428	37.9	335	33.7	60	48.3	153	104	40	2.53	2.82
Middletown town, Delaware County.....	1,705	969	34.0	767	28.3	126	59.5	736	612	272	2.15	2.78
Middletown city, Orange County.....	9,976	6,448	52.6	3,852	48.5	1,893	62.7	3,528	2,864	1,063	2.77	3.39
Middleville village, Herkimer County.....	215	136	44.1	97	30.9	32	78.1	79	61	29	2.38	2.87
Milan town, Dutchess County.....	964	650	43.5	530	41.3	70	55.7	314	236	88	2.45	2.94
Milford village, Otsego County.....	180	114	36.0	82	29.3	19	57.9	66	54	25	2.31	2.85
Milford town, Otsego County.....	1,290	820	34.1	643	28.1	113	55.8	470	360	136	2.30	2.79
Millbrook village, Dutchess County.....	691	387	43.9	279	38.4	85	61.2	304	277	133	2.09	2.81
Miller Place CDP, Suffolk County.....	4,000	3,347	50.1	2,877	50.3	333	50.8	653	527	206	3.07	3.39
Millerton village, Dutchess County.....	396	226	39.8	163	34.4	40	60.0	170	132	41	2.39	3.05
Mill Neck village, Nassau County.....	379	288	33.3	256	33.6	25	36.0	91	76	29	2.63	3.00
Millport village, Chemung County.....	123	79	43.0	52	32.7	15	60.0	44	31	11	2.54	3.05
Milo town, Yates County.....	2,938	1,751	44.0	1,248	35.7	357	65.5	1,187	1,029	452	2.36	3.04
Milton town, Saratoga County.....	7,229	4,966	48.5	3,828	44.9	791	60.4	2,263	1,701	563	2.54	3.01
Milton CDP (Saratoga County), Saratoga County.....	1,237	863	47.4	737	45.9	87	54.0	374	310	157	2.50	3.02

Table 8.

Households and Families: 2010—Con.

[For information on confidentiality protection, nonsampling error, and definitions, see Selected Appendixes at <www.census.gov/prod/cen2010/cph-1-a.pdf>]

State County Place and County Subdivision	Total households	Family households						Nonfamily households			Average size	
		Total		Husband-wife family		Female householder, no husband present		Total	Householder living alone		House- holds	Families
		Number	Percent with own children under 18 years	Number	Percent with own children under 18 years	Number	Percent with own children under 18 years		Total	65 years and over		
PLACE AND COUNTY SUBDIVISION—Con.												
Milton CDP (Ulster County), Ulster County...	540	374	42.8	287	38.3	52	61.5	166	127	37	2.59	3.07
Mina town, Chautauqua County.....	413	317	36.3	262	32.4	30	50.0	96	74	32	2.68	3.04
Minden town, Montgomery County.....	1,685	1,082	45.8	792	38.8	198	66.2	603	494	216	2.54	3.14
Mineola village, Nassau County.....	7,396	4,771	41.4	3,739	43.6	736	34.5	2,625	2,192	805	2.54	3.19
Minerva town, Essex County.....	343	234	34.6	183	28.4	34	55.9	109	88	44	2.34	2.75
Minetto CDP, Oswego County.....	448	315	37.1	257	32.7	38	57.9	133	110	44	2.37	2.83
Minetto town, Oswego County.....	680	490	38.2	404	34.4	56	57.1	190	151	59	2.43	2.84
Mineville CDP, Essex County.....	488	301	44.2	200	32.0	61	63.9	187	149	68	2.33	2.81
Minisink town, Orange County.....	1,485	1,181	51.7	971	51.3	146	56.8	304	230	91	3.01	3.37
Minoa village, Onondaga County.....	1,401	944	44.4	705	37.2	180	66.1	457	369	157	2.41	2.91
Mohawk village, Herkimer County.....	1,206	699	42.8	469	35.6	169	58.6	507	406	178	2.25	2.86
Mohawk town, Montgomery County.....	1,528	1,043	38.9	793	35.4	165	53.3	485	384	175	2.49	2.98
Moira town, Franklin County.....	1,200	781	44.8	579	37.8	136	61.8	419	326	134	2.45	2.96
Monroe village, Orange County.....	2,743	2,184	51.3	1,797	52.9	260	45.0	559	462	209	3.04	3.39
Monroe town, Orange County.....	10,312	8,606	64.9	7,647	66.6	656	54.1	1,706	1,344	510	3.86	4.29
Monsey CDP, Rockland County.....	3,563	3,270	72.1	3,076	73.7	128	52.3	293	254	135	5.05	5.30
Montague town, Lewis County.....	28	21	47.6	18	50.0	2	50.0	7	4	1	2.79	3.10
Montauk CDP, Suffolk County.....	1,422	898	35.4	697	32.6	137	45.3	524	425	195	2.30	2.81
Montebello village, Rockland County.....	1,499	1,234	52.8	1,127	52.8	88	55.7	265	234	157	3.00	3.37
Montezuma town, Cayuga County.....	484	350	37.4	266	32.3	51	51.0	134	94	34	2.64	2.97
Montgomery village, Orange County.....	1,457	995	48.5	775	48.4	155	52.9	462	390	186	2.60	3.19
Montgomery town, Orange County.....	8,000	5,822	48.7	4,342	47.5	1,053	53.1	2,178	1,725	683	2.78	3.26
Monticello village, Sullivan County.....	2,677	1,486	56.1	679	43.3	635	70.2	1,191	1,027	379	2.38	3.21
Montour town, Schuyler County.....	1,036	588	35.9	432	27.5	104	55.8	448	339	174	2.18	2.75
Montour Falls village, Schuyler County.....	733	364	39.3	245	29.8	81	59.3	369	280	146	2.10	2.81
Montrose CDP, Westchester County.....	1,065	766	46.3	613	44.9	119	52.1	299	266	108	2.56	3.08
Moers CDP, Clinton County.....	192	123	38.2	91	26.4	22	68.2	69	52	23	2.30	2.69
Moers town, Clinton County.....	1,395	1,000	43.9	785	38.5	132	59.8	395	299	106	2.57	2.94
Moravia village, Cayuga County.....	531	316	46.2	235	40.0	57	63.2	215	175	98	2.36	3.02
Moravia town, Cayuga County.....	1,055	686	44.0	521	38.0	105	63.8	369	286	140	2.43	2.94
Moreau town, Saratoga County.....	5,694	3,933	43.4	2,996	39.5	642	55.8	1,761	1,380	583	2.50	2.96
Morehouse town, Hamilton County.....	44	24	33.3	21	23.8	1	100.0	20	17	11	1.95	2.54
Moriah town, Essex County.....	1,975	1,253	42.2	907	35.1	229	58.1	722	585	253	2.35	2.87
Moriches CDP, Suffolk County.....	1,322	775	32.9	599	27.7	124	58.9	547	427	158	2.14	2.69
Morris village, Otsego County.....	255	146	38.4	109	28.4	25	72.0	109	95	39	2.26	2.98
Morris town, Otsego County.....	786	513	39.4	392	33.2	70	60.0	273	229	96	2.38	2.91
Morrisonville CDP, Clinton County.....	660	427	41.9	336	36.6	59	57.6	233	174	75	2.34	2.82
Morristown village, St. Lawrence County.....	165	108	38.9	80	35.0	19	52.6	57	44	19	2.32	2.85
Morristown town, St. Lawrence County.....	766	522	37.4	403	33.0	78	60.3	244	176	79	2.56	3.01
Morrisville village, Madison County.....	418	197	46.7	134	41.0	46	56.5	221	138	41	2.26	2.91
Mountain Lodge Park CDP, Orange County.	604	415	47.0	316	44.0	64	56.3	189	150	28	2.63	3.20
Mount Hope town, Orange County.....	1,770	1,390	50.0	1,107	48.1	182	56.6	380	277	113	2.96	3.32
Mount Ivy CDP, Rockland County.....	2,787	1,817	42.6	1,283	42.2	403	45.7	970	829	242	2.46	3.07
Mount Kisco village, Westchester County.....	4,102	2,584	48.0	1,805	48.4	503	53.5	1,518	1,235	522	2.64	3.15
Mount Kisco town, Westchester County.....	4,102	2,584	48.0	1,805	48.4	503	53.5	1,518	1,235	522	2.64	3.15
Mount Morris village, Livingston County.....	1,295	730	47.3	453	36.4	202	63.9	565	463	160	2.30	2.92
Mount Morris town, Livingston County.....	1,795	1,076	42.7	730	33.2	243	62.1	719	594	199	2.33	2.90
Mount Pleasant town, Westchester County..	14,306	10,703	49.9	8,798	50.9	1,368	49.3	3,603	2,833	1,288	2.84	3.27
Mount Sinai CDP, Suffolk County.....	4,080	3,391	45.4	2,988	44.9	285	53.0	689	568	290	2.96	3.26
Mount Vernon city, Westchester County.....	26,260	16,331	45.6	8,407	43.1	6,419	50.9	9,929	8,607	3,078	2.53	3.22
Munnsville village, Madison County.....	182	124	56.5	68	48.5	35	68.6	58	42	18	2.60	3.00
Munsey Park village, Nassau County.....	819	744	54.3	684	56.0	39	28.2	75	68	49	3.29	3.49
Munsons Corners CDP, Cortland County....	1,142	622	42.6	429	34.5	134	60.4	520	404	221	2.18	2.79
Murray town, Orleans County.....	2,019	1,339	43.3	930	37.3	273	60.1	680	543	178	2.47	2.98
Muttontown village, Nassau County.....	1,071	952	47.1	876	48.4	44	36.4	119	95	52	3.27	3.47
Myers Corner CDP, Dutchess County.....	2,305	1,931	41.8	1,648	43.4	213	33.3	374	308	153	2.93	3.24
Nanticoke town, Broome County.....	601	461	38.4	355	32.7	71	56.3	140	100	30	2.78	3.07
Nanuet CDP, Rockland County.....	6,504	4,490	43.6	3,390	45.3	840	40.2	2,014	1,715	751	2.69	3.27
Napanoch CDP, Ulster County.....	470	314	43.6	196	37.2	71	53.5	156	124	59	2.50	2.89
Napeague CDP, Suffolk County.....	107	60	31.7	44	25.0	9	66.7	47	43	20	1.87	2.45
Naples village, Ontario County.....	445	294	51.4	180	39.4	84	70.2	151	133	52	2.32	2.81
Naples town, Ontario County.....	1,034	699	45.2	515	37.5	125	67.2	335	281	119	2.41	2.87
Napoli town, Cattaraugus County.....	405	298	46.6	242	43.0	23	56.5	107	86	32	3.05	3.52
Narrowsburg CDP, Sullivan County.....	190	119	40.3	86	27.9	21	76.2	71	62	27	2.27	2.76
Nassau village, Rensselaer County.....	496	293	43.7	203	37.9	60	61.7	203	158	58	2.28	2.90
Nassau town, Rensselaer County.....	1,949	1,316	40.8	1,023	36.9	187	57.2	633	483	168	2.46	2.92
Natural Bridge CDP, Jefferson County.....	139	100	42.0	68	29.4	21	71.4	39	32	10	2.63	3.05
Nedrow CDP, Onondaga County.....	883	579	44.6	380	37.6	140	55.0	304	240	99	2.54	3.10
Nelliston village, Montgomery County.....	241	159	44.7	119	39.5	19	52.6	82	66	37	2.47	2.96
Nelson town, Madison County.....	805	558	39.1	464	37.3	54	55.6	247	185	51	2.45	2.88

Table 8.

Households and Families: 2010—Con.

[For information on confidentiality protection, nonsampling error, and definitions, see Selected Appendixes at <www.census.gov/prod/cen2010/cph-1-a.pdf>]

State County Place and County Subdivision	Total households	Family households						Nonfamily households			Average size	
		Total		Husband-wife family		Female householder, no husband present		Total	Householder living alone		House- holds	Families
		Number	Percent with own children under 18 years	Number	Percent with own children under 18 years	Number	Percent with own children under 18 years		Total	65 years and over		
PLACE AND COUNTY SUBDIVISION—Con.												
Nelsonville village, Putnam County.....	241	164	53.7	118	52.5	35	60.0	77	66	23	2.57	3.15
Nesconset CDP, Suffolk County.....	4,564	3,583	48.1	3,054	48.9	380	44.5	981	803	294	2.88	3.28
Neversink town, Sullivan County.....	1,464	990	40.5	796	36.1	128	61.7	474	377	145	2.43	2.93
New Albion town, Cattaraugus County.....	796	535	41.3	394	36.5	84	53.6	261	223	115	2.46	2.98
Newark village, Wayne County.....	3,842	2,256	47.7	1,405	37.7	648	64.5	1,586	1,324	523	2.32	2.95
Newark Valley village, Tioga County.....	388	271	46.9	188	40.4	53	60.4	117	101	50	2.57	3.07
Newark Valley town, Tioga County.....	1,537	1,100	41.4	858	36.1	142	62.7	437	358	147	2.57	3.02
New Baltimore town, Greene County.....	1,342	970	35.5	789	32.7	117	44.4	372	307	106	2.51	2.93
New Berlin village, Chenango County.....	402	234	45.7	164	39.6	45	62.2	168	143	76	2.36	2.99
New Berlin town, Chenango County.....	1,071	700	40.4	520	33.7	121	61.2	371	294	139	2.43	2.90
New Bremen town, Lewis County.....	1,012	774	42.5	662	39.4	63	60.3	238	195	87	2.67	3.05
Newburgh city, Orange County.....	9,030	6,051	58.8	2,783	54.0	2,398	66.1	2,979	2,340	852	3.09	3.71
Newburgh town, Orange County.....	10,762	8,030	43.1	6,325	42.4	1,186	44.9	2,732	2,170	842	2.74	3.18
New Cassel CDP, Nassau County.....	2,974	2,393	49.0	1,369	53.1	696	42.7	581	446	272	4.72	4.61
New Castle town, Westchester County.....	5,786	4,931	56.5	4,469	56.1	353	62.6	855	745	346	3.00	3.28
New City CDP, Rockland County.....	11,225	9,356	43.7	8,087	44.7	937	39.3	1,869	1,615	890	2.96	3.27
Newcomb town, Essex County.....	207	117	30.8	99	25.3	10	60.0	90	76	44	2.08	2.69
Newfane CDP, Niagara County.....	1,461	1,021	45.5	718	40.1	233	57.5	440	371	183	2.50	2.96
Newfane town, Niagara County.....	3,798	2,673	40.8	2,046	35.9	440	56.8	1,125	939	383	2.50	2.96
Newfield town, Tompkins County.....	2,123	1,404	44.4	1,002	37.7	278	61.2	719	551	184	2.44	2.92
Newfield Hamlet CDP, Tompkins County.....	347	197	42.1	147	38.1	32	50.0	150	128	54	2.19	2.90
New Hartford village, Oneida County.....	880	477	43.0	360	36.7	88	64.8	403	354	179	2.09	2.86
New Hartford town, Oneida County.....	9,552	5,847	38.4	4,665	35.6	890	50.0	3,705	3,253	1,715	2.23	2.87
New Haven town, Oswego County.....	1,088	810	43.5	610	38.2	129	59.7	278	213	71	2.63	2.96
New Hempstead village, Rockland County...	1,265	1,117	55.1	982	57.4	97	39.2	148	127	54	4.03	4.32
New Hudson town, Allegany County.....	285	203	39.9	165	35.2	22	63.6	82	70	35	2.74	3.24
New Hyde Park village, Nassau County.....	3,271	2,544	42.6	2,078	46.6	342	27.5	727	591	315	2.97	3.41
New Lebanon town, Columbia County.....	1,013	602	35.9	452	30.5	94	55.3	411	306	93	2.20	2.74
New Lisbon town, Otsego County.....	474	318	35.8	259	32.8	42	45.2	156	113	44	2.35	2.79
New Paltz village, Ulster County.....	1,808	540	43.0	364	37.9	128	56.3	1,268	673	163	2.20	2.75
New Paltz town, Ulster County.....	4,515	2,381	44.6	1,806	42.2	417	55.2	2,134	1,286	394	2.45	2.99
Newport village, Herkimer County.....	273	157	53.5	110	47.3	36	66.7	116	91	42	2.34	3.06
Newport town, Herkimer County.....	876	612	44.6	491	39.5	88	63.6	264	208	89	2.61	3.09
New Rochelle city, Westchester County.....	27,953	18,179	47.4	13,273	48.3	3,604	47.3	9,774	8,368	3,507	2.64	3.30
New Scotland town, Albany County.....	3,458	2,528	40.5	2,103	37.2	289	59.2	930	732	279	2.50	2.91
New Square village, Rockland County.....	1,252	1,192	85.5	1,164	85.8	17	70.6	60	56	36	5.54	5.73
Newstead town, Erie County.....	3,597	2,371	38.8	1,935	36.5	308	49.7	1,226	1,021	462	2.39	2.96
New Suffolk CDP, Suffolk County.....	177	109	22.9	84	21.4	21	28.6	68	57	26	1.97	2.39
New Windsor CDP, Orange County.....	3,519	2,346	42.8	1,709	41.3	443	48.5	1,173	956	351	2.53	3.09
New Windsor town, Orange County.....	9,291	6,576	47.5	4,999	47.4	1,105	49.1	2,715	2,214	801	2.69	3.21
New York city.....	3,109,784	1,850,221	44.9	1,097,870	44.9	581,745	47.9	1,259,563	995,755	310,684	2.57	3.32
Bronx County.....	483,449	322,604	51.8	136,853	49.3	150,369	56.9	160,845	136,482	45,801	2.77	3.39
Kings County.....	916,856	573,363	46.0	333,127	46.9	188,278	47.7	343,493	266,236	88,520	2.69	3.41
New York County.....	763,846	308,828	39.1	193,462	38.1	90,951	43.2	455,018	353,569	88,572	1.99	2.94
Queens County.....	780,117	526,875	42.6	348,155	44.8	127,882	41.3	253,242	199,461	72,811	2.82	3.40
Richmond County.....	165,516	118,551	45.3	86,273	45.7	24,265	47.1	46,965	40,007	14,980	2.78	3.34
New York Mills village, Oneida County.....	1,694	812	41.5	535	34.4	200	59.5	882	762	331	1.96	2.75
Niagara town, Niagara County.....	3,605	2,249	36.6	1,508	30.7	533	51.0	1,356	1,114	444	2.32	2.89
Niagara Falls city, Niagara County.....	22,603	12,495	43.2	6,746	32.1	4,461	59.5	10,108	8,614	3,095	2.20	2.91
Nichols village, Tioga County.....	207	137	43.8	102	42.2	23	43.5	70	58	26	2.47	3.03
Nichols town, Tioga County.....	990	706	36.8	553	33.5	98	42.9	284	224	98	2.55	2.98
Niles town, Cayuga County.....	476	358	33.5	294	29.9	28	46.4	118	95	28	2.51	2.82
Niskayuna town, Schenectady County.....	8,645	6,145	45.6	5,187	44.2	705	54.0	2,500	2,168	1,111	2.48	2.99
Niskayuna CDP, Schenectady County.....	1,932	1,389	48.2	1,109	46.6	213	58.2	543	462	185	2.51	2.98
Nissequeogue village, Suffolk County.....	573	478	43.3	434	43.3	31	41.9	95	83	46	2.84	3.14
Niverville CDP, Columbia County.....	679	460	39.3	357	36.1	73	52.1	219	160	62	2.45	2.89
Norfolk CDP, St. Lawrence County.....	563	336	44.6	219	37.4	83	54.2	227	173	84	2.36	2.94
Norfolk town, St. Lawrence County.....	1,883	1,292	39.6	961	32.6	212	57.5	591	438	190	2.48	2.88
North Amityville CDP, Suffolk County.....	5,333	3,655	47.6	1,888	49.0	1,367	47.0	1,678	1,420	693	3.32	3.95
Northampton town, Fulton County.....	1,151	761	36.0	596	30.0	111	62.2	390	321	160	2.31	2.78
Northampton CDP, Suffolk County.....	191	145	36.6	94	38.3	33	42.4	46	28	10	2.95	3.05
North Babylon CDP, Suffolk County.....	6,136	4,548	41.7	3,501	43.5	730	38.2	1,588	1,295	526	2.85	3.30
North Ballston Spa CDP, Saratoga County...	538	375	37.3	301	33.2	53	47.2	163	120	50	2.48	2.89
North Bay Shore CDP, Suffolk County.....	4,395	3,724	51.4	2,345	54.7	893	48.0	671	437	146	4.30	4.22
North Bellmore CDP, Nassau County.....	6,650	5,375	44.8	4,401	47.4	698	35.1	1,275	1,048	531	2.98	3.34
North Bellport CDP, Suffolk County.....	3,362	2,674	52.1	1,655	50.4	753	58.3	688	461	104	3.42	3.69
North Boston CDP, Erie County.....	1,073	742	36.5	614	33.7	88	54.5	331	284	122	2.35	2.85
North Castle town, Westchester County.....	3,913	3,276	52.1	2,896	53.1	282	48.9	637	508	242	3.02	3.31
North Collins village, Erie County.....	486	315	47.3	227	46.3	64	53.1	171	146	56	2.51	3.15
North Collins town, Erie County.....	1,368	963	41.0	771	38.5	132	52.3	405	333	127	2.56	3.06
North Creek CDP, Warren County.....	283	159	39.0	109	29.4	33	57.6	124	105	50	2.18	2.86
North Dansville town, Livingston County.....	2,372	1,468	42.0	1,024	32.4	327	65.4	904	763	325	2.30	2.88

Table 8.

Households and Families: 2010—Con.

[For information on confidentiality protection, nonsampling error, and definitions, see Selected Appendixes at <www.census.gov/prod/cen2010/cph-1-a.pdf>]

State County Place and County Subdivision	Total households	Family households						Nonfamily households			Average size	
		Total		Husband-wife family		Female householder, no husband present		Total	Householder living alone		House- holds	Families
		Number	Percent with own children under 18 years	Number	Percent with own children under 18 years	Number	Percent with own children under 18 years		Total	65 years and over		
PLACE AND COUNTY SUBDIVISION—Con.												
North East town, Dutchess County.....	1,259	795	36.6	616	31.3	108	57.4	464	370	134	2.39	2.92
Northeast Ithaca CDP, Tompkins County.....	1,059	695	52.7	590	50.2	73	71.2	364	273	65	2.49	3.01
North Elba town, Essex County.....	3,331	1,730	39.5	1,334	33.7	265	56.2	1,601	1,304	505	2.05	2.75
North Gates CDP, Monroe County.....	4,278	2,460	40.2	1,673	34.6	575	55.3	1,818	1,546	647	2.22	2.90
North Great River CDP, Suffolk County.....	1,264	1,031	43.0	822	45.5	132	35.6	233	180	77	3.16	3.46
North Greenbush town, Rensselaer County..	4,852	3,215	41.9	2,533	38.8	475	53.7	1,637	1,324	608	2.41	2.95
North Harmony town, Chautauqua County...	907	680	35.1	571	30.5	73	58.9	227	167	73	2.50	2.85
North Haven village, Suffolk County.....	332	239	44.4	204	41.7	28	53.6	93	69	42	2.51	2.91
North Hempstead town, Nassau County.....	78,080	58,483	44.2	48,560	45.9	7,137	37.4	19,597	16,827	8,855	2.87	3.33
North Hills village, Nassau County.....	2,259	1,544	24.6	1,404	23.4	100	38.0	715	611	445	2.23	2.69
North Hornell village, Steuben County.....	297	182	36.3	144	34.7	23	47.8	115	96	57	2.22	2.82
North Hudson town, Essex County.....	101	73	30.1	63	30.2	5	40.0	28	22	13	2.38	2.75
North Lindenhurst CDP, Suffolk County.....	3,787	2,884	46.3	2,110	49.6	512	39.5	903	719	294	3.07	3.47
North Lynbrook CDP, Nassau County.....	231	178	39.9	152	43.4	17	17.6	53	48	32	2.98	3.46
North Massapequa CDP, Nassau County.....	6,084	4,907	42.5	4,027	45.2	637	33.3	1,177	992	570	2.94	3.30
North Merrick CDP, Nassau County.....	4,044	3,331	47.0	2,781	49.7	384	33.3	713	592	333	3.03	3.35
North New Hyde Park CDP, Nassau County.	4,888	4,005	42.6	3,421	45.6	442	26.2	883	767	519	3.05	3.42
North Norwich town, Chenango County.....	715	509	39.9	386	35.8	73	53.4	206	161	60	2.49	2.85
North Patchogue CDP, Suffolk County.....	2,300	1,770	46.8	1,342	48.3	288	42.4	530	392	149	3.10	3.45
Northport village, Suffolk County.....	2,921	2,008	44.0	1,674	44.5	225	45.3	913	750	261	2.52	3.06
North Rose CDP, Wayne County.....	259	167	43.1	120	34.2	27	63.0	92	71	35	2.46	2.91
North Salem town, Westchester County.....	1,811	1,329	46.5	1,143	47.5	132	46.2	482	384	157	2.68	3.14
North Sea CDP, Suffolk County.....	1,771	1,159	39.3	888	38.3	175	47.4	612	478	183	2.52	3.03
North Syracuse village, Onondaga County...	3,069	1,728	44.4	1,154	36.7	410	61.2	1,341	1,123	547	2.21	2.89
North Tonawanda city, Niagara County.....	14,004	8,357	38.6	6,140	33.9	1,588	53.3	5,647	4,776	1,752	2.24	2.89
Northumberland town, Saratoga County.....	1,792	1,394	49.1	1,161	47.6	147	53.7	398	283	107	2.83	3.14
North Valley Stream CDP, Nassau County...	5,113	4,010	44.2	2,849	47.1	876	37.4	1,103	958	483	3.24	3.67
Northville village, Fulton County.....	477	298	40.9	225	32.0	57	71.9	179	153	76	2.29	2.85
Northville CDP, Suffolk County.....	531	385	32.7	340	32.1	35	34.3	146	108	58	2.49	2.84
North Wantagh CDP, Nassau County.....	4,230	3,264	42.1	2,758	45.0	362	30.1	966	830	482	2.82	3.26
Northwest Harbor CDP, Suffolk County.....	1,313	875	41.0	689	39.5	127	52.0	438	308	135	2.52	2.98
Northwest Ithaca CDP, Tompkins County.....	625	317	42.3	207	32.9	80	62.5	308	240	86	2.01	2.66
Norway town, Herkimer County.....	301	207	42.5	164	40.2	23	34.8	94	81	29	2.53	3.00
Norwich city, Chenango County.....	3,097	1,676	51.4	1,031	40.3	487	69.6	1,421	1,190	507	2.24	2.95
Norwich town, Chenango County.....	1,546	1,099	41.8	832	34.7	157	63.7	447	341	146	2.49	2.87
Norwood village, St. Lawrence County.....	695	423	43.3	307	34.5	74	64.9	272	226	105	2.34	2.95
Noyack CDP, Suffolk County.....	1,510	938	43.0	766	39.6	118	53.4	572	442	192	2.36	2.94
Nunda village, Livingston County.....	553	357	50.7	228	43.0	95	61.1	196	167	77	2.39	2.94
Nunda town, Livingston County.....	1,229	831	43.2	619	36.2	144	57.6	398	310	150	2.45	2.91
Nyack village, Rockland County.....	3,303	1,421	43.2	912	40.2	401	51.4	1,882	1,543	512	2.03	2.98
Oak Beach-Captree CDP, Suffolk County....	129	80	33.8	65	32.3	5	60.0	49	41	14	2.22	2.76
Oakdale CDP, Suffolk County.....	3,116	2,074	39.4	1,737	40.8	243	32.5	1,042	913	457	2.49	3.10
Oakfield village, Genesee County.....	650	466	49.8	346	46.0	78	61.5	184	149	56	2.74	3.22
Oakfield town, Genesee County.....	1,193	862	43.4	668	39.8	125	60.0	331	269	124	2.70	3.15
Ocean Beach village, Suffolk County.....	39	27	18.5	22	13.6	2	50.0	12	11	1	2.03	2.44
Oceanside CDP, Nassau County.....	11,249	8,903	42.5	7,389	44.2	1,123	36.0	2,346	1,991	1,119	2.84	3.23
Odessa village, Schuyler County.....	247	161	36.6	124	35.5	23	39.1	86	69	32	2.35	2.81
Ogden town, Monroe County.....	7,396	5,457	43.9	4,435	41.4	744	54.7	1,939	1,495	523	2.62	3.05
Ogdensburg city, St. Lawrence County.....	4,070	2,484	44.7	1,537	35.3	695	61.3	1,586	1,305	488	2.36	2.90
Ohio town, Herkimer County.....	423	279	34.1	221	28.1	35	54.3	144	110	35	2.37	2.82
Oil Springs Reservation, Cattaraugus County.....	0	0	(X)	0	(X)	0	(X)	0	0	0	0.00	0.00
Oil Springs Reservation, Allegany County....	1	0	(X)	0	(X)	0	(X)	1	1	0	1.00	0.00
Olcott CDP, Niagara County.....	546	345	37.4	271	33.2	49	59.2	201	172	70	2.27	2.86
Old Bethpage CDP, Nassau County.....	1,894	1,547	46.3	1,374	48.5	135	33.3	347	316	225	2.90	3.27
Old Brookville village, Nassau County.....	669	576	42.5	517	43.3	36	33.3	93	68	34	3.19	3.40
Old Field village, Suffolk County.....	325	270	38.9	239	38.1	27	44.4	55	40	19	2.79	3.01
Old Forge CDP, Herkimer County.....	371	208	34.6	171	31.0	22	40.9	163	141	57	2.04	2.67
Old Westbury village, Nassau County.....	1,073	910	39.5	801	38.8	72	43.1	163	127	61	3.02	3.24
Olean city, Cattaraugus County.....	6,454	3,516	45.4	2,272	36.3	925	63.6	2,938	2,414	905	2.20	2.90
Olean town, Cattaraugus County.....	870	566	36.0	455	31.9	72	48.6	304	252	99	2.26	2.77
Olive town, Ulster County.....	1,960	1,240	38.1	964	32.7	178	55.1	720	572	212	2.25	2.77
Oneida city, Madison County.....	4,739	2,814	47.2	1,909	40.1	651	62.4	1,925	1,568	578	2.34	2.98
Oneida Castle village, Oneida County.....	283	167	38.9	122	36.1	29	48.3	116	89	37	2.21	2.78
Oneonta city, Otsego County.....	4,372	1,851	44.1	1,252	37.8	444	59.5	2,521	1,574	521	2.17	2.80
Oneonta town, Otsego County.....	2,159	1,338	34.8	1,051	30.9	197	48.7	821	672	331	2.24	2.78
Onondaga town, Onondaga County.....	8,498	5,856	45.7	4,758	44.5	775	52.0	2,642	2,146	971	2.56	3.10
Onondaga Nation Reservation, Onondaga County.....	325	75	10.7	34	11.8	28	10.7	250	238	74	1.44	2.59
Ontario CDP, Wayne County.....	916	580	47.4	384	38.8	140	67.9	336	277	124	2.36	2.92
Ontario town, Wayne County.....	3,960	2,898	44.1	2,345	39.4	373	65.7	1,062	825	324	2.56	2.96
Oppenheim town, Fulton County.....	730	526	38.6	398	33.4	72	50.0	204	156	58	2.58	2.97
Orange town, Schuyler County.....	583	403	38.0	332	34.6	42	47.6	180	141	58	2.52	2.96

Table 8.

Households and Families: 2010—Con.

[For information on confidentiality protection, nonsampling error, and definitions, see Selected Appendixes at <www.census.gov/prod/cen2010/cph-1-a.pdf>]

State County Place and County Subdivision	Total households	Family households						Nonfamily households			Average size	
		Total		Husband-wife family		Female householder, no husband present		Total	Householder living alone		House- holds	Families
		Number	Percent with own children under 18 years	Number	Percent with own children under 18 years	Number	Percent with own children under 18 years		Total	65 years and over		
PLACE AND COUNTY SUBDIVISION—Con.												
Orangeburg CDP, Rockland County.....	1,531	840	42.9	712	45.2	87	34.5	691	643	373	2.35	3.33
Orange Lake CDP, Orange County.....	2,499	1,859	42.0	1,453	43.0	296	34.1	640	522	210	2.72	3.17
Orangetown town, Rockland County.....	17,826	11,759	44.3	9,611	45.8	1,581	39.9	6,067	5,024	2,144	2.59	3.24
Orangeville town, Wyoming County.....	532	384	36.7	314	34.7	38	47.4	148	103	33	2.55	2.90
Orchard Park village, Erie County.....	1,384	880	45.7	711	42.3	122	61.5	504	429	165	2.34	2.99
Orchard Park town, Erie County.....	11,398	7,955	43.6	6,758	42.3	836	51.8	3,443	2,962	1,497	2.51	3.04
Orient CDP, Suffolk County.....	353	209	26.3	167	21.6	29	55.2	144	114	72	2.10	2.68
Oriskany village, Oneida County.....	543	362	42.0	264	37.5	69	52.2	181	148	82	2.43	2.96
Oriskany Falls village, Oneida County.....	305	184	43.5	133	40.6	30	53.3	121	100	59	2.38	3.03
Orleans town, Jefferson County.....	1,006	778	47.0	607	42.8	115	62.6	228	176	78	2.77	3.12
Orwell town, Oswego County.....	419	287	41.1	231	35.9	34	55.9	132	98	36	2.59	3.05
Osceola town, Lewis County.....	103	60	35.0	50	34.0	7	42.9	43	32	11	2.22	2.80
Ossian town, Livingston County.....	299	220	39.5	178	34.8	29	58.6	79	61	28	2.64	2.98
Ossining village, Westchester County.....	8,344	5,562	49.9	3,890	49.4	1,169	53.0	2,782	2,226	752	2.78	3.28
Ossining town, Westchester County.....	12,706	8,799	48.2	6,692	48.0	1,488	50.7	3,907	3,193	1,272	2.72	3.20
Oswegatchie town, St. Lawrence County.....	1,664	1,149	38.5	879	33.4	172	52.9	515	405	213	2.52	2.96
Oswego city, Oswego County.....	7,486	3,896	48.4	2,546	39.5	1,001	66.2	3,590	2,561	976	2.30	2.95
Oswego town, Oswego County.....	1,728	1,260	36.9	1,043	33.1	130	56.9	468	356	133	2.50	2.86
Otego village, Otsego County.....	417	281	42.3	225	37.8	42	64.3	136	111	39	2.39	2.88
Otego town, Otsego County.....	1,285	867	39.0	675	33.9	121	57.0	418	335	127	2.41	2.87
Otisco town, Onondaga County.....	963	713	44.6	575	40.5	81	65.4	250	197	57	2.64	3.04
Otisville village, Orange County.....	375	274	49.6	204	51.0	48	41.7	101	82	34	2.85	3.35
Otsego town, Otsego County.....	1,740	1,007	38.0	815	34.8	144	51.4	733	635	298	2.13	2.79
Otselic town, Chenango County.....	380	270	48.5	196	41.8	42	66.7	110	81	31	2.77	3.19
Otto town, Cattaraugus County.....	317	230	35.7	178	30.9	26	57.7	87	64	18	2.53	2.90
Ovid village, Seneca County.....	251	145	44.1	90	43.3	39	43.6	106	83	38	2.37	3.02
Ovid town, Seneca County.....	958	592	35.0	457	31.3	81	46.9	366	296	131	2.39	2.99
Owasco town, Cayuga County.....	1,538	1,111	38.1	934	35.9	113	46.0	427	354	179	2.46	2.91
Owego village, Tioga County.....	1,678	938	45.0	621	35.1	247	63.6	740	615	218	2.25	2.96
Owego town, Tioga County.....	7,907	5,635	39.8	4,636	36.3	703	56.0	2,272	1,876	771	2.48	2.93
Oxbow CDP, Jefferson County.....	36	32	34.4	24	25.0	4	50.0	4	3	1	3.00	2.94
Oxford village, Chenango County.....	587	381	45.9	275	40.0	73	58.9	206	170	82	2.44	2.99
Oxford town, Chenango County.....	1,483	1,008	39.4	762	34.6	152	52.0	475	384	169	2.46	2.92
Oyster Bay CDP, Nassau County.....	2,758	1,646	43.6	1,255	43.4	283	48.4	1,112	895	350	2.43	3.11
Oyster Bay town, Nassau County.....	99,419	78,232	43.8	65,452	45.9	9,260	35.4	21,187	17,753	9,716	2.89	3.29
Oyster Bay Cove village, Nassau County.....	708	614	45.6	570	46.1	28	39.3	94	77	36	3.10	3.32
Painted Post village, Steuben County.....	841	469	40.7	358	33.2	71	70.4	372	327	179	2.14	2.86
Palatine town, Montgomery County.....	1,176	804	43.0	637	40.5	96	45.8	372	298	158	2.69	3.22
Palatine Bridge village, Montgomery County	311	182	36.3	142	33.8	29	44.8	129	116	72	2.13	2.72
Palenville CDP, Greene County.....	447	279	40.9	216	37.5	34	38.2	168	135	53	2.32	2.87
Palermo town, Oswego County.....	1,343	989	45.2	772	39.2	126	65.1	354	243	67	2.73	3.09
Palmyra village, Wayne County.....	1,508	882	47.7	614	41.2	184	64.1	626	503	183	2.32	2.99
Palmyra town, Wayne County.....	3,255	2,175	41.3	1,632	34.7	370	61.9	1,080	843	331	2.44	2.92
Pamelia town, Jefferson County.....	1,191	871	43.2	689	40.2	116	52.6	320	250	68	2.63	3.02
Pamelia Center CDP, Jefferson County.....	103	84	44.0	66	42.4	13	53.8	19	17	5	2.56	2.83
Panama village, Chautauqua County.....	195	134	46.3	103	40.8	22	72.7	61	55	35	2.46	3.00
Parc CDP, Clinton County.....	27	15	46.7	10	30.0	4	75.0	12	7	1	2.11	2.53
Paris town, Oneida County.....	1,757	1,254	40.1	994	36.5	173	56.6	503	418	187	2.50	2.94
Parish village, Oswego County.....	180	123	41.5	102	35.3	11	63.6	57	39	13	2.50	2.91
Parish town, Oswego County.....	976	701	40.2	540	34.4	96	51.0	275	203	72	2.62	3.01
Parishville CDP, St. Lawrence County.....	279	151	43.7	113	37.2	26	61.5	128	94	34	2.32	3.06
Parishville town, St. Lawrence County.....	889	575	39.7	456	33.3	77	63.6	314	234	90	2.42	2.93
Parma town, Monroe County.....	5,994	4,409	42.8	3,590	39.3	548	59.9	1,585	1,309	575	2.60	3.04
Patchogue village, Suffolk County.....	4,694	2,687	45.5	1,784	44.8	621	49.6	2,007	1,575	390	2.50	3.20
Patterson town, Putnam County.....	3,905	2,818	50.0	2,256	50.0	384	52.6	1,087	882	347	2.74	3.25
Paul Smiths CDP, Franklin County.....	4	2	0.0	1	0.0	1	0.0	2	2	0	1.50	2.00
Pavilion CDP, Genesee County.....	254	176	40.9	140	37.9	24	58.3	78	60	22	2.54	3.08
Pavilion town, Genesee County.....	945	707	41.2	581	38.9	74	47.3	238	191	79	2.64	3.03
Pawling village, Dutchess County.....	904	524	50.0	391	47.8	86	60.5	380	329	158	2.34	3.09
Pawling town, Dutchess County.....	3,093	2,179	45.7	1,757	44.4	285	53.0	914	754	330	2.62	3.13
Peach Lake CDP.....	620	445	45.2	368	46.7	52	42.3	175	147	58	2.63	3.17
Putnam County (part).....	351	290	49.7	243	51.0	30	50.0	61	46	20	2.97	3.30
Westchester County (part).....	269	155	36.8	125	38.4	22	31.8	114	101	38	2.17	2.93
Pearl River CDP, Rockland County.....	5,663	4,173	45.4	3,507	47.8	465	35.5	1,490	1,275	577	2.79	3.32
Peconic CDP, Suffolk County.....	273	189	31.7	154	30.5	19	36.8	84	63	33	2.50	2.88
Peekskill city, Westchester County.....	9,060	5,587	46.8	3,639	45.7	1,408	51.8	3,473	2,917	1,066	2.58	3.23
Pelham village, Westchester County.....	2,390	1,856	56.8	1,433	57.2	330	56.7	534	452	186	2.89	3.32
Pelham town, Westchester County.....	4,247	3,345	56.1	2,699	56.7	497	55.9	902	794	343	2.91	3.34
Pelham Manor village, Westchester County.	1,857	1,489	55.2	1,266	56.2	167	54.5	368	342	157	2.94	3.36
Pembroke town, Genesee County.....	1,717	1,237	37.7	994	34.4	170	54.1	480	401	159	2.50	2.93
Pendleton town, Niagara County.....	2,344	1,844	41.1	1,595	40.0	164	49.4	500	393	171	2.72	3.08
Penfield town, Monroe County.....	14,562	10,012	44.1	8,432	42.6	1,096	53.1	4,550	3,820	1,799	2.44	2.98

Table 8.

Households and Families: 2010—Con.

[For information on confidentiality protection, nonsampling error, and definitions, see Selected Appendixes at <www.census.gov/prod/cen2010/cph-1-a.pdf>]

State County Place and County Subdivision	Total households	Family households						Nonfamily households			Average size	
		Total		Husband-wife family		Female householder, no husband present		Total	Householder living alone		House- holds	Families
		Number	Percent with own children under 18 years	Number	Percent with own children under 18 years	Number	Percent with own children under 18 years		Total	65 years and over		
PLACE AND COUNTY SUBDIVISION—Con.												
Penn Yan village, Yates County.....	2,200	1,207	46.0	782	35.0	316	67.7	993	862	383	2.21	2.94
Perinton town, Monroe County.....	18,869	13,132	44.2	11,132	41.9	1,504	58.8	5,737	4,840	2,081	2.44	2.96
Perry village, Wyoming County.....	1,514	960	44.3	664	37.8	200	60.5	554	442	182	2.39	2.93
Perry town, Wyoming County.....	1,872	1,242	42.1	900	36.2	224	59.8	630	496	207	2.45	2.93
Perrysburg village, Cattaraugus County.....	133	81	45.7	60	38.3	15	60.0	52	45	14	2.50	3.22
Perrysburg town, Cattaraugus County.....	648	425	39.1	326	31.9	71	57.7	223	184	75	2.38	2.86
Persia town, Cattaraugus County.....	968	592	44.6	384	34.1	145	61.4	376	311	114	2.33	2.87
Perth town, Fulton County.....	1,461	1,015	39.5	773	36.7	148	45.3	446	365	159	2.45	2.91
Peru CDP, Clinton County.....	615	449	49.0	341	42.2	75	69.3	166	123	72	2.57	2.93
Peru town, Clinton County.....	2,628	1,957	45.6	1,547	40.5	272	65.4	671	502	226	2.63	2.98
Petersburgh town, Rensselaer County.....	616	431	36.9	338	32.5	58	51.7	185	144	56	2.48	2.88
Pharsalia town, Chenango County.....	240	166	36.1	127	29.9	25	56.0	74	54	25	2.47	2.90
Phelps village, Ontario County.....	848	498	48.2	361	43.5	99	66.7	350	284	134	2.33	3.00
Phelps town, Ontario County.....	2,796	1,963	42.0	1,553	36.7	277	65.3	833	645	274	2.52	2.95
Philadelphia village, Jefferson County.....	493	337	58.8	227	49.8	80	78.8	156	133	49	2.54	3.07
Philadelphia town, Jefferson County.....	748	535	54.0	381	45.9	108	71.3	213	179	65	2.60	3.06
Philipstown town, Putnam County.....	3,685	2,591	44.7	2,145	43.5	315	50.2	1,094	879	363	2.53	3.02
Philmont village, Columbia County.....	566	352	46.9	217	39.2	91	63.7	214	183	89	2.44	3.08
Phoenicia CDP, Ulster County.....	170	65	36.9	48	37.5	12	41.7	105	89	41	1.80	2.78
Phoenix village, Oswego County.....	1,010	611	54.5	348	42.2	198	71.7	399	342	132	2.35	2.95
Piercefild town, St. Lawrence County.....	139	87	32.2	73	24.7	10	70.0	52	39	16	2.23	2.75
Piermont village, Rockland County.....	1,236	650	37.4	522	34.1	103	50.5	586	472	124	2.03	2.70
Pierrepont town, St. Lawrence County.....	1,050	747	35.6	609	31.4	88	53.4	303	227	89	2.46	2.84
Pierrepont Manor CDP, Jefferson County.....	85	65	36.9	49	32.7	6	66.7	20	17	5	2.68	2.98
Piffard CDP, Livingston County.....	90	63	33.3	48	25.0	12	66.7	27	24	6	2.44	2.86
Pike CDP, Wyoming County.....	128	94	44.7	72	43.1	13	46.2	34	29	10	2.90	3.35
Pike town, Wyoming County.....	402	308	42.9	245	40.8	40	45.0	94	77	32	2.77	3.12
Pinckney town, Lewis County.....	137	88	37.5	69	29.0	10	70.0	49	36	9	2.40	2.81
Pine Bush CDP, Orange County.....	764	453	47.0	310	41.3	98	58.2	311	274	168	2.29	3.01
Pine Hill CDP, Ulster County.....	149	69	27.5	48	22.9	13	46.2	80	65	24	1.85	2.52
Pine Plains CDP, Dutchess County.....	558	356	41.9	260	37.3	62	53.2	202	164	83	2.42	3.00
Pine Plains town, Dutchess County.....	1,007	677	39.9	505	36.6	117	50.4	330	265	118	2.44	2.94
Pine Valley CDP, Chemung County.....	359	221	43.4	157	33.8	46	71.7	138	117	49	2.26	2.80
Pitcairn town, St. Lawrence County.....	333	241	42.3	193	37.8	23	65.2	92	70	26	2.54	2.90
Pitcher town, Chenango County.....	314	214	39.7	161	35.4	27	70.4	100	75	34	2.56	3.00
Pittsfield town, Otsego County.....	536	378	36.0	294	30.3	43	46.5	158	118	45	2.54	2.90
Pittsford village, Monroe County.....	610	374	45.2	290	40.7	65	60.0	236	199	69	2.20	2.83
Pittsford town, Monroe County.....	10,341	7,666	46.6	6,783	45.5	648	55.2	2,675	2,232	1,244	2.57	3.03
Pittstown town, Rensselaer County.....	2,131	1,618	43.5	1,287	40.0	192	57.3	513	381	157	2.69	3.03
Plainedge CDP, Nassau County.....	2,875	2,330	44.0	1,889	47.5	322	29.2	545	433	250	3.06	3.41
Plainfield town, Otsego County.....	352	256	44.5	210	41.0	24	62.5	96	75	40	2.60	3.01
Plainview CDP, Nassau County.....	9,070	7,379	45.0	6,494	46.8	635	34.3	1,691	1,502	1,033	2.86	3.22
Plandome village, Nassau County.....	416	362	54.4	340	55.0	15	53.3	54	50	38	3.24	3.54
Plandome Heights village, Nassau County.....	323	279	54.1	242	58.7	27	29.6	44	37	26	3.11	3.41
Plandome Manor village, Nassau County.....	280	237	48.5	223	48.9	13	38.5	43	35	21	3.11	3.43
Plattekill CDP, Ulster County.....	405	309	56.0	210	53.8	71	62.0	96	66	19	3.11	3.46
Plattekill town, Ulster County.....	3,861	2,746	46.5	2,043	44.2	494	56.7	1,115	876	318	2.71	3.18
Plattsburgh city, Clinton County.....	8,146	3,485	42.8	2,193	33.5	948	60.8	4,661	3,269	1,107	2.06	2.75
Plattsburgh town, Clinton County.....	4,731	3,188	39.4	2,364	33.0	578	57.4	1,543	1,150	485	2.41	2.82
Plattsburgh West CDP, Clinton County.....	544	351	40.7	223	33.6	83	49.4	193	133	52	2.49	2.89
Pleasant Valley CDP, Dutchess County.....	518	308	39.6	226	35.4	64	56.3	210	174	72	2.21	2.85
Pleasant Valley town, Dutchess County.....	3,765	2,658	43.7	2,089	40.7	381	56.7	1,107	878	333	2.56	3.03
Pleasantville village, Westchester County.....	2,569	1,781	51.7	1,481	52.9	222	53.2	788	684	258	2.60	3.18
Plessis CDP, Jefferson County.....	59	43	53.5	30	50.0	11	72.7	16	13	2	2.78	3.28
Plymouth town, Chenango County.....	711	512	36.5	394	30.5	68	50.0	199	156	62	2.54	2.91
Poestenkill CDP, Rensselaer County.....	417	307	44.3	253	40.7	41	61.0	110	89	39	2.54	2.95
Poestenkill town, Rensselaer County.....	1,681	1,279	45.9	1,031	43.8	157	58.0	402	321	113	2.69	3.06
Point Lookout CDP, Nassau County.....	500	352	34.9	292	35.3	43	32.6	148	131	66	2.44	2.95
Poland town, Chautauqua County.....	943	676	35.2	547	33.1	84	42.9	267	210	87	2.49	2.88
Poland village, Herkimer County.....	192	137	45.3	109	39.4	23	65.2	55	47	15	2.58	3.09
Pomfret town, Chautauqua County.....	5,296	2,803	39.9	2,158	34.3	477	62.1	2,493	1,636	672	2.28	2.86
Pomona village, Rockland County.....	1,011	863	34.9	764	34.4	67	43.3	148	108	36	3.01	3.22
Pompey town, Onondaga County.....	2,509	2,021	47.4	1,794	46.9	141	49.6	488	367	142	2.81	3.14
Poospatuck Reservation, Suffolk County.....	110	80	50.0	37	37.8	31	61.3	30	27	7	2.95	3.50
Poquott village, Suffolk County.....	353	270	46.3	232	46.1	26	42.3	83	68	28	2.70	3.10
Portage town, Livingston County.....	352	240	42.1	182	40.1	43	53.5	112	80	29	2.51	2.95
Port Byron village, Cayuga County.....	499	344	43.6	214	36.0	88	54.5	155	122	42	2.55	2.96
Port Chester village, Westchester County.....	9,240	6,348	49.4	4,298	52.7	1,320	46.6	2,892	2,234	921	3.08	3.54
Port Dickinson village, Broome County.....	739	415	47.2	271	40.2	112	60.7	324	275	94	2.22	2.91
Porter town, Niagara County.....	2,782	1,925	37.4	1,545	34.2	248	51.6	857	743	323	2.43	2.93
Port Ewen CDP, Ulster County.....	1,552	985	35.7	706	29.7	185	51.4	567	473	210	2.28	2.80
Port Gibson CDP, Ontario County.....	179	121	39.7	88	38.6	23	47.8	58	46	22	2.48	2.97

Table 8.
Households and Families: 2010—Con.

[For information on confidentiality protection, nonsampling error, and definitions, see Selected Appendixes at <www.census.gov/prod/cen2010/cph-1-a.pdf>]

State County Place and County Subdivision	Total households	Family households						Nonfamily households			Average size	
		Total		Husband-wife family		Female householder, no husband present		Total	Householder living alone		House- holds	Families
		Number	Percent with own children under 18 years	Number	Percent with own children under 18 years	Number	Percent with own children under 18 years		Total	65 years and over		
PLACE AND COUNTY SUBDIVISION—Con.												
Port Henry village, Essex County.....	534	296	43.2	205	34.6	70	62.9	238	192	71	2.22	2.90
Port Jefferson village, Suffolk County.....	3,090	1,975	40.4	1,612	39.4	246	44.7	1,115	875	280	2.40	2.96
Port Jefferson Station CDP, Suffolk County..	2,812	1,944	44.4	1,484	45.1	322	46.0	868	656	268	2.75	3.21
Port Jervis city, Orange County.....	3,570	2,080	48.3	1,270	40.7	590	61.4	1,490	1,203	533	2.45	3.15
Portland town, Chautauqua County.....	1,626	1,081	43.0	804	35.7	196	61.2	545	442	218	2.48	3.00
Port Leyden village, Lewis County.....	271	167	52.7	111	39.6	35	80.0	104	85	45	2.44	3.05
Portville village, Cattaraugus County.....	415	273	50.5	191	42.4	63	66.7	142	117	61	2.44	3.00
Portville town, Cattaraugus County.....	1,532	1,056	39.8	814	35.3	167	51.5	476	387	177	2.42	2.88
Port Washington CDP, Nassau County.....	5,698	4,331	47.5	3,590	48.6	548	45.3	1,367	1,143	630	2.74	3.16
Port Washington North village, Nassau County.....	1,298	885	37.5	786	38.0	75	40.0	413	370	217	2.42	3.00
Potsdam village, St. Lawrence County.....	2,442	897	51.3	622	46.0	201	65.2	1,545	1,020	327	2.08	2.88
Potsdam town, St. Lawrence County.....	5,068	2,658	44.8	1,987	39.6	455	61.1	2,410	1,669	561	2.30	2.95
Potter town, Yates County.....	627	463	46.4	341	41.9	78	56.4	164	124	41	2.96	3.41
Pottersville CDP, Warren County.....	162	106	40.6	79	35.4	20	50.0	56	43	13	2.49	3.05
Poughkeepsie city, Dutchess County.....	12,400	6,686	49.3	3,451	40.6	2,479	61.8	5,714	4,481	1,691	2.41	3.17
Poughkeepsie town, Dutchess County.....	15,276	10,264	45.1	7,851	43.3	1,768	52.9	5,012	4,034	1,638	2.55	3.09
Pound Ridge town, Westchester County.....	1,844	1,473	48.9	1,298	48.2	129	59.7	371	308	127	2.76	3.10
Prattsburgh CDP, Steuben County.....	269	166	45.8	112	40.2	36	58.3	103	87	44	2.44	3.02
Prattsburgh town, Steuben County.....	857	550	40.5	414	34.8	83	59.0	307	256	100	2.43	2.94
Prattsville CDP, Greene County.....	152	93	44.1	61	41.0	21	52.4	59	44	23	2.34	2.85
Prattsville town, Greene County.....	301	194	38.7	138	34.1	33	45.5	107	85	42	2.33	2.80
Preble town, Cortland County.....	586	377	37.4	291	33.3	50	54.0	209	155	56	2.38	2.89
Preston town, Chenango County.....	419	291	37.1	233	32.6	30	53.3	128	99	38	2.49	2.85
Preston-Potter Hollow CDP, Albany County.	148	94	41.5	72	37.5	13	53.8	54	45	23	2.47	3.16
Princtown town, Schenectady County.....	826	614	33.4	522	33.7	54	31.5	212	158	53	2.54	2.92
Prospect village, Oneida County.....	118	82	45.1	60	38.3	15	66.7	36	33	13	2.47	3.01
Providence town, Saratoga County.....	766	552	39.9	434	36.4	66	50.0	214	163	45	2.60	3.01
Pulaski village, Oswego County.....	1,048	558	46.1	374	37.2	130	63.1	490	417	200	2.25	2.93
Pulteney town, Steuben County.....	574	365	30.4	306	24.2	33	57.6	209	173	71	2.24	2.73
Pultneville CDP, Wayne County.....	293	229	27.9	198	25.8	22	40.9	64	55	23	2.38	2.69
Putnam town, Washington County.....	259	185	30.3	153	23.5	17	52.9	74	61	31	2.34	2.69
Putnam Lake CDP, Putnam County.....	1,407	985	47.5	778	47.6	137	51.1	422	347	124	2.66	3.22
Putnam Valley town, Putnam County.....	4,216	3,240	46.4	2,682	46.5	366	50.0	976	758	266	2.80	3.19
Queens borough, Queens County.....	780,117	526,875	42.6	348,155	44.8	127,882	41.3	253,242	199,461	72,811	2.82	3.40
Queensbury town, Warren County.....	11,483	7,743	40.9	6,120	37.3	1,124	56.5	3,740	3,072	1,542	2.39	2.89
Quiogue CDP, Suffolk County.....	307	184	42.9	138	46.4	28	46.4	123	100	47	2.65	3.40
Quogue village, Suffolk County.....	424	269	32.3	215	31.2	36	36.1	155	124	57	2.26	2.78
Ramapo town, Rockland County.....	34,731	27,261	55.4	22,209	58.0	3,608	47.1	7,470	6,218	3,064	3.58	4.07
Randolph village, Cattaraugus County.....	502	323	48.3	217	39.2	76	65.8	179	148	65	2.48	3.01
Randolph town, Cattaraugus County.....	998	680	44.6	505	37.2	118	65.3	318	261	118	2.51	2.98
Ransomville CDP, Niagara County.....	575	381	42.0	303	39.3	50	56.0	194	175	69	2.47	3.07
Rapids CDP, Niagara County.....	620	442	50.5	358	50.0	54	57.4	178	143	46	2.64	3.16
Rathbone town, Steuben County.....	388	289	44.3	230	39.1	29	69.0	99	70	25	2.90	3.29
Ravena village, Albany County.....	1,338	851	48.2	554	42.1	222	59.9	487	404	159	2.43	3.01
Reading town, Schuyler County.....	701	484	33.5	383	29.8	72	44.4	217	180	83	2.43	2.92
Red Creek village, Wayne County.....	201	139	56.1	96	45.8	27	81.5	62	50	15	2.65	3.12
Redfield town, Oswego County.....	220	159	35.8	123	32.5	19	47.4	61	49	23	2.50	2.85
Redford CDP, Clinton County.....	175	125	48.8	99	47.5	13	76.9	50	34	15	2.73	3.12
Red Hook village, Dutchess County.....	891	481	42.4	355	40.3	77	55.8	410	331	162	2.20	2.90
Red Hook town, Dutchess County.....	3,942	2,567	45.4	2,038	42.7	371	58.2	1,375	1,049	450	2.47	2.99
Red House town, Cattaraugus County.....	17	10	30.0	10	30.0	0	(X)	7	5	0	2.24	2.90
Red Oaks Mill CDP, Dutchess County.....	1,308	1,023	41.1	892	42.5	84	26.2	285	237	122	2.75	3.15
Redwood CDP, Jefferson County.....	218	165	46.1	122	42.6	28	67.9	53	47	20	2.78	3.17
Remsen village, Oneida County.....	207	136	43.4	81	38.3	37	51.4	71	56	26	2.45	2.99
Remsen town, Oneida County.....	771	519	41.2	397	38.3	83	44.6	252	196	78	2.50	3.02
Remsenburg-Speonk CDP, Suffolk County..	984	729	44.3	582	43.0	94	54.3	255	202	83	2.67	3.07
Rensselaer city, Rensselaer County.....	4,376	2,175	43.5	1,303	34.5	636	59.1	2,201	1,742	538	2.14	2.90
Rensselaer Falls village, St. Lawrence County.....	127	86	54.7	60	40.0	16	87.5	41	33	9	2.50	2.99
Rensselaerville town, Albany County.....	768	509	33.2	418	30.9	48	39.6	259	212	88	2.40	2.94
Retsof CDP, Livingston County.....	127	94	46.8	76	42.1	13	61.5	33	28	11	2.63	3.05
Rhinebeck village, Dutchess County.....	1,284	603	38.6	469	33.9	101	59.4	681	595	290	1.92	2.74
Rhinebeck town, Dutchess County.....	3,158	1,768	36.9	1,454	34.3	231	53.2	1,390	1,161	532	2.12	2.80
Rhinecliff CDP, Dutchess County.....	192	103	36.9	82	37.8	13	38.5	89	65	19	2.11	2.73
Richburg village, Allegany County.....	162	118	49.2	90	41.1	21	71.4	44	36	14	2.78	3.23
Richfield town, Otsego County.....	1,046	650	36.8	482	29.3	107	52.3	396	331	167	2.28	2.86
Richfield Springs village, Otsego County.....	589	330	39.7	233	30.0	64	59.4	259	218	114	2.15	2.78
Richford town, Tioga County.....	472	326	39.9	249	34.5	53	56.6	146	114	36	2.48	2.92
Richland town, Oswego County.....	2,264	1,479	44.8	1,102	38.7	242	62.4	785	638	286	2.51	3.01
Richmond town, Ontario County.....	1,421	968	33.9	796	30.2	113	53.1	453	357	119	2.37	2.81
Richmondville village, Schoharie County.....	369	238	52.5	152	41.4	62	75.8	131	103	42	2.47	2.99

Table 8.

Households and Families: 2010—Con.

[For information on confidentiality protection, nonsampling error, and definitions, see Selected Appendixes at <www.census.gov/prod/cen2010/cph-1-a.pdf>]

State County Place and County Subdivision	Total households	Family households						Nonfamily households			Average size	
		Total		Husband-wife family		Female householder, no husband present		Total	Householder living alone		House- holds	Families
		Number	Percent with own children under 18 years	Number	Percent with own children under 18 years	Number	Percent with own children under 18 years		Total	65 years and over		
PLACE AND COUNTY SUBDIVISION—Con.												
Richmondville town, Schoharie County.....	1,087	717	43.1	517	35.4	143	64.3	370	282	123	2.39	2.84
Richville village, St. Lawrence County.....	111	89	49.4	66	48.5	13	53.8	22	18	6	2.91	3.13
Ridge CDP, Suffolk County.....	5,714	3,526	36.5	2,808	35.0	532	44.9	2,188	1,975	1,416	2.30	2.98
Ridgeway town, Orleans County.....	2,689	1,796	42.1	1,258	34.1	382	60.7	893	714	292	2.50	2.99
Rifton CDP, Ulster County.....	189	134	39.6	111	36.0	16	62.5	55	43	19	2.41	2.82
Riga town, Monroe County.....	2,152	1,544	41.5	1,299	39.6	180	50.6	608	483	179	2.59	3.05
Ripley CDP, Chautauqua County.....	369	229	37.6	168	31.5	36	55.6	140	115	53	2.36	2.96
Ripley town, Chautauqua County.....	971	670	38.7	531	34.1	85	56.5	301	245	109	2.49	2.96
Riverhead CDP, Suffolk County.....	4,827	3,055	39.9	2,037	37.5	681	49.3	1,772	1,415	764	2.64	3.13
Riverhead town, Suffolk County.....	12,990	8,525	37.9	6,664	36.6	1,286	45.5	4,465	3,628	1,905	2.52	3.04
Riverside village, Steuben County.....	219	137	38.7	86	31.4	36	58.3	82	63	21	2.27	2.77
Riverside CDP, Suffolk County.....	716	399	40.6	252	34.5	104	52.9	317	264	154	2.60	3.13
Rochester city, Monroe County.....	87,027	43,688	52.3	18,131	38.4	21,007	65.8	43,339	33,512	6,971	2.30	3.15
Rochester town, Ulster County.....	2,936	1,956	43.1	1,452	37.5	344	57.8	980	720	247	2.48	2.93
Rock Hill CDP, Sullivan County.....	688	505	43.6	406	40.1	71	60.6	183	149	60	2.53	2.95
Rockland town, Sullivan County.....	1,596	1,037	39.1	735	30.3	189	65.1	559	457	209	2.36	2.85
Rockville Centre village, Nassau County.....	9,258	6,221	46.7	5,177	47.2	807	46.6	3,037	2,674	1,427	2.57	3.24
Rocky Point CDP, Suffolk County.....	4,820	3,615	53.2	2,793	54.1	570	51.9	1,205	947	273	2.89	3.34
Rodman CDP, Jefferson County.....	57	41	46.3	32	46.9	7	42.9	16	13	8	2.68	3.05
Rodman town, Jefferson County.....	419	325	46.5	282	44.7	23	47.8	94	69	24	2.81	3.13
Rome city, Oneida County.....	13,526	7,926	43.7	5,101	34.9	2,060	62.1	5,600	4,715	1,907	2.28	2.92
Romulus CDP, Seneca County.....	152	100	45.0	70	40.0	18	50.0	52	43	17	2.64	3.18
Romulus town, Seneca County.....	821	576	43.4	455	38.2	81	67.9	245	182	75	2.71	3.20
Ronkonkoma CDP, Suffolk County.....	6,512	4,993	45.7	3,969	45.8	694	48.1	1,519	1,188	355	2.93	3.33
Roosevelt CDP, Nassau County.....	4,031	3,322	44.7	1,708	48.6	1,237	40.0	709	515	222	4.00	4.04
Root town, Montgomery County.....	678	472	40.0	372	36.3	54	59.3	206	156	64	2.53	2.93
Roscoe CDP, Sullivan County.....	249	152	38.2	110	28.2	27	63.0	97	86	47	2.17	2.69
Rose town, Wayne County.....	904	646	38.7	506	34.2	83	50.6	258	189	102	2.61	3.02
Roseboom town, Otsego County.....	315	202	35.6	167	30.5	26	69.2	113	85	32	2.26	2.72
Rosendale town, Ulster County.....	2,572	1,500	41.7	1,149	39.3	238	47.9	1,072	800	284	2.35	2.99
Rosendale Hamlet CDP, Ulster County.....	612	311	36.7	240	31.7	40	50.0	301	230	96	2.19	2.94
Roslyn village, Nassau County.....	1,193	628	42.4	504	43.3	94	39.4	565	511	192	2.11	2.93
Roslyn Estates village, Nassau County.....	415	368	53.3	332	53.6	30	46.7	47	41	32	3.01	3.21
Roslyn Harbor village, Nassau County.....	361	303	42.2	268	43.3	20	30.0	58	44	28	2.91	3.18
Roslyn Heights CDP, Nassau County.....	2,157	1,782	51.0	1,448	52.5	253	48.2	375	329	182	3.04	3.39
Rossie town, St. Lawrence County.....	340	237	46.4	183	41.0	28	75.0	103	78	35	2.58	2.98
Rotterdam CDP, Schenectady County.....	8,818	5,722	39.7	4,200	36.1	1,086	49.1	3,096	2,595	1,234	2.33	2.86
Rotterdam town, Schenectady County.....	12,314	8,081	39.7	6,081	36.2	1,418	49.8	4,233	3,524	1,626	2.35	2.88
Round Lake village, Saratoga County.....	272	167	39.5	131	37.4	27	51.9	105	86	30	2.29	2.92
Rouses Point village, Clinton County.....	1,052	598	43.1	421	34.4	125	61.6	454	380	140	2.09	2.67
Roxbury town, Delaware County.....	1,144	694	35.0	546	29.5	92	56.5	450	377	204	2.19	2.77
Royalton town, Niagara County.....	2,955	2,146	40.1	1,726	36.4	280	57.1	809	662	273	2.57	2.99
Rush town, Monroe County.....	1,361	991	35.1	874	33.9	72	40.3	370	279	102	2.46	2.86
Rushford CDP, Allegany County.....	145	98	38.8	66	36.4	21	42.9	47	38	24	2.50	3.03
Rushford town, Allegany County.....	492	328	31.7	258	27.5	42	45.2	164	136	58	2.34	2.82
Rushville village.....	258	170	52.9	111	45.0	47	68.1	88	78	29	2.53	3.15
Ontario County (part).....	97	48	45.8	34	35.3	10	80.0	49	43	18	2.07	2.94
Yates County (part).....	161	122	55.7	77	49.4	37	64.9	39	35	11	2.81	3.23
Russell town, St. Lawrence County.....	722	510	40.0	409	34.7	62	59.7	212	171	77	2.57	3.00
Russell Gardens village, Nassau County.....	343	264	42.8	237	42.6	22	54.5	79	69	25	2.72	3.17
Russia town, Herkimer County.....	1,058	706	40.4	553	35.8	93	59.1	352	286	105	2.45	2.95
Rutland town, Jefferson County.....	1,172	868	41.4	673	37.0	140	60.0	304	226	65	2.61	2.97
Rye city, Westchester County.....	5,520	4,054	59.0	3,595	60.0	344	53.5	1,466	1,315	735	2.82	3.40
Rye town, Westchester County.....	15,469	10,919	49.2	8,127	51.7	1,860	45.5	4,550	3,669	1,719	2.93	3.39
Rye Brook village, Westchester County.....	3,461	2,556	47.9	2,185	49.9	263	35.7	905	790	530	2.67	3.15
Sacketts Harbor village, Jefferson County.....	687	370	41.6	292	34.6	56	73.2	317	263	63	2.10	2.81
Saddle Rock village, Nassau County.....	267	231	35.9	208	37.0	12	41.7	36	30	21	3.11	3.37
Saddle Rock Estates CDP, Nassau County..	140	127	51.2	114	52.6	9	22.2	13	11	5	3.33	3.54
Sagaponack village, Suffolk County.....	146	85	27.1	75	29.3	5	20.0	61	49	26	2.14	2.76
Sag Harbor village, Suffolk County.....	1,000	515	41.2	379	39.1	99	52.5	485	392	185	2.15	2.86
St. Armand town, Essex County.....	657	425	44.9	341	39.3	54	64.8	232	185	76	2.36	2.89
St. Bonaventure CDP, Cattaraugus County..	252	126	29.4	94	21.3	23	56.5	126	111	59	1.95	2.67
St. James CDP, Suffolk County.....	4,535	3,395	49.1	2,905	50.2	332	43.1	1,140	974	584	2.84	3.33
St. Johnsville village, Montgomery County....	691	407	43.2	267	34.5	93	58.1	284	238	126	2.34	2.97
St. Johnsville town, Montgomery County.....	1,047	649	41.3	459	33.6	124	58.1	398	329	165	2.40	2.97
St. Regis Falls CDP, Franklin County.....	199	115	47.8	81	43.2	22	68.2	84	67	23	2.33	2.97
St. Regis Mohawk Reservation, Franklin County.....	1,158	818	50.2	398	44.2	260	55.4	340	307	113	2.79	3.29
Salamanca city, Cattaraugus County.....	2,468	1,439	48.6	816	34.3	424	68.2	1,029	869	320	2.30	2.92

Table 8.

Households and Families: 2010—Con.

[For information on confidentiality protection, nonsampling error, and definitions, see Selected Appendixes at <www.census.gov/prod/cen2010/cph-1-a.pdf>]

State County Place and County Subdivision	Total households	Family households						Nonfamily households			Average size	
		Total		Husband-wife family		Female householder, no husband present		Total	Householder living alone		House- holds	Families
		Number	Percent with own children under 18 years	Number	Percent with own children under 18 years	Number	Percent with own children under 18 years		Total	65 years and over		
PLACE AND COUNTY SUBDIVISION—Con.												
Salamanca town, Cattaraugus County.....	203	143	29.4	114	26.3	20	45.0	60	49	23	2.37	2.78
Salem village, Washington County.....	382	260	42.3	185	41.1	59	49.2	122	98	48	2.48	2.97
Salem town, Washington County.....	1,141	769	35.0	592	31.9	129	44.2	372	303	139	2.37	2.81
Salina town, Onondaga County.....	14,999	8,687	39.9	6,028	34.1	1,970	54.1	6,312	5,151	2,068	2.23	2.86
Salisbury town, Herkimer County.....	717	513	45.2	411	41.1	53	52.8	204	149	64	2.66	3.09
Salisbury CDP, Nassau County.....	4,004	3,232	40.1	2,653	42.3	423	29.1	772	636	375	3.01	3.35
Salisbury Mills CDP, Orange County.....	176	141	54.6	118	55.1	15	53.3	35	31	8	3.02	3.40
Saltaire village, Suffolk County.....	15	10	30.0	10	30.0	0	(X)	5	5	3	2.47	3.20
Salt Point CDP, Dutchess County.....	73	50	38.0	43	39.5	6	33.3	23	18	9	2.60	3.20
Sanborn CDP, Niagara County.....	579	383	36.6	271	30.3	78	48.7	196	148	53	2.37	2.79
Sand Lake town, Rensselaer County.....	3,353	2,505	42.7	2,006	39.0	314	57.3	848	675	249	2.54	2.91
Sand Ridge CDP, Oswego County.....	355	221	35.7	156	28.2	49	63.3	134	110	41	2.39	2.95
Sands Point village, Nassau County.....	872	762	43.8	703	45.0	36	36.1	110	91	62	3.03	3.21
Sandy Creek village, Oswego County.....	309	217	45.6	148	34.5	42	66.7	92	80	32	2.50	2.89
Sandy Creek town, Oswego County.....	1,610	1,093	40.9	826	33.4	156	66.7	517	406	169	2.44	2.88
Sanford town, Broome County.....	970	674	35.0	516	29.3	100	50.0	296	260	123	2.48	2.96
Sangerfield town, Oneida County.....	1,000	662	44.7	471	38.9	131	57.3	338	270	113	2.47	2.98
Santa Clara town, Franklin County.....	151	95	36.8	85	34.1	4	75.0	56	45	18	2.27	2.81
Saranac town, Clinton County.....	1,582	1,109	41.8	890	39.0	131	53.4	473	325	128	2.53	2.93
Saranac Lake village.....	2,627	1,169	45.8	787	36.1	265	67.2	1,458	1,171	408	1.98	2.79
Essex County (part).....	769	326	38.3	240	32.9	57	49.1	443	364	178	1.87	2.69
Franklin County (part).....	1,858	843	48.6	547	37.5	208	72.1	1,015	807	230	2.02	2.83
Saratoga town, Saratoga County.....	2,279	1,572	43.5	1,205	40.1	259	55.6	707	548	183	2.48	2.93
Saratoga Springs city, Saratoga County.....	11,312	5,923	40.3	4,654	36.9	893	55.2	5,389	4,156	1,389	2.13	2.84
Sardinia town, Erie County.....	1,081	774	38.2	654	35.3	74	51.4	307	231	87	2.53	2.96
Saugerties village, Ulster County.....	1,852	946	47.1	623	39.5	239	62.8	906	744	312	2.11	2.86
Saugerties town, Ulster County.....	8,163	5,193	42.0	3,912	38.0	882	56.2	2,970	2,390	984	2.37	2.92
Saugerties South CDP, Ulster County.....	898	630	41.1	494	36.8	98	58.2	268	233	132	2.44	2.90
Savannah CDP, Wayne County.....	214	137	38.7	101	34.7	24	37.5	77	66	32	2.56	3.06
Savannah town, Wayne County.....	630	430	39.8	330	39.4	63	38.1	200	156	72	2.73	3.20
Savona village, Steuben County.....	304	223	51.6	133	44.4	68	69.1	81	64	28	2.72	3.02
Sayville CDP, Suffolk County.....	5,983	4,365	47.6	3,590	48.4	592	48.6	1,618	1,352	649	2.72	3.24
Scarsdale village, Westchester County.....	5,418	4,792	58.3	4,429	58.4	274	59.9	626	558	373	3.16	3.39
Scarsdale town, Westchester County.....	5,418	4,792	58.3	4,429	58.4	274	59.9	626	558	373	3.16	3.39
Schaghticoke village, Rensselaer County....	242	156	40.4	112	34.8	31	48.4	86	67	31	2.45	2.96
Schaghticoke town, Rensselaer County.....	2,897	2,137	38.8	1,718	37.2	272	41.9	760	574	237	2.61	3.00
Schenectady city, Schenectady County.....	26,633	14,614	50.6	7,878	40.5	5,245	65.1	12,019	9,573	3,062	2.35	3.10
Schenevus CDP, Otsego County.....	240	135	45.2	95	40.0	26	65.4	105	80	37	2.30	2.96
Schodack town, Rensselaer County.....	5,062	3,562	42.8	2,862	39.7	464	56.7	1,500	1,187	485	2.50	2.95
Schoharie village, Schoharie County.....	437	221	38.5	172	35.5	38	47.4	216	192	103	1.99	2.75
Schoharie town, Schoharie County.....	1,391	878	36.6	682	33.4	139	48.9	513	421	192	2.27	2.81
Schroeppeel town, Oswego County.....	3,347	2,329	44.4	1,661	37.7	451	61.9	1,018	825	314	2.54	2.97
Schroon town, Essex County.....	755	460	33.9	387	32.0	44	43.2	295	244	121	2.19	2.74
Schroon Lake CDP, Essex County.....	392	219	35.6	181	33.1	25	48.0	173	143	78	2.13	2.78
Schuyler town, Herkimer County.....	1,469	903	36.7	676	32.7	151	46.4	566	466	201	2.32	2.93
Schuyler Falls town, Clinton County.....	1,986	1,444	42.3	1,137	37.6	193	59.6	542	380	141	2.61	2.94
Schuylerville village, Saratoga County.....	593	356	50.6	230	44.8	99	61.6	237	194	70	2.31	2.91
Scio CDP, Allegany County.....	243	177	39.5	150	35.3	17	58.8	66	52	28	2.51	2.89
Scio town, Allegany County.....	726	501	40.7	410	36.8	51	58.8	225	168	72	2.52	2.98
Scipio town, Cayuga County.....	650	460	39.8	370	36.2	49	55.1	190	143	52	2.64	3.04
Scotchtown CDP, Orange County.....	3,271	2,383	50.3	1,723	48.6	492	55.7	888	706	175	2.80	3.29
Scotia village, Schenectady County.....	3,362	2,006	47.0	1,415	41.6	441	60.1	1,356	1,134	441	2.30	2.95
Scott town, Cortland County.....	424	340	44.1	268	40.7	34	55.9	84	69	29	2.77	3.02
Scottsburg CDP, Livingston County.....	46	38	44.7	29	31.0	5	80.0	8	7	2	2.54	2.74
Scotts Corners CDP, Westchester County....	266	194	44.8	164	43.9	22	54.5	72	49	22	2.65	3.06
Scottsville village, Monroe County.....	836	559	39.7	431	33.6	103	64.1	277	223	83	2.37	2.87
Scriba town, Oswego County.....	2,748	1,884	44.1	1,410	37.1	297	64.6	864	640	217	2.49	2.90
Sea Cliff village, Nassau County.....	1,960	1,325	46.6	1,087	46.9	179	48.0	635	526	182	2.50	3.08
Seaford CDP, Nassau County.....	5,266	4,140	44.2	3,429	46.9	528	34.1	1,126	913	464	2.89	3.30
Searingtown CDP, Nassau County.....	1,563	1,395	42.5	1,268	43.8	97	29.9	168	147	106	3.14	3.37
Selden CDP, Suffolk County.....	6,446	4,948	47.4	3,750	48.8	812	44.1	1,498	1,159	534	3.08	3.46
Sempronius town, Cayuga County.....	347	245	46.9	186	40.9	31	58.1	102	80	21	2.58	2.97
Seneca town, Ontario County.....	1,011	764	36.0	625	35.4	84	36.9	247	181	84	2.67	2.97
Seneca Falls village, Seneca County.....	2,913	1,732	41.9	1,243	34.7	345	61.7	1,181	943	383	2.27	2.85
Seneca Falls town, Seneca County.....	3,874	2,351	41.3	1,715	33.9	456	63.4	1,523	1,210	487	2.28	2.83
Seneca Knolls CDP, Onondaga County.....	847	551	37.4	388	30.9	100	53.0	296	231	118	2.37	2.84
Sennett town, Cayuga County.....	1,257	971	39.3	839	39.6	88	42.0	286	236	113	2.62	2.99
Setauket-East Setauket CDP, Suffolk County.....	5,391	4,255	47.0	3,642	47.0	418	49.3	1,136	882	343	2.86	3.22
Seward town, Schoharie County.....	675	497	39.8	415	38.3	51	49.0	178	133	55	2.61	3.01
Shandaken town, Ulster County.....	1,505	770	34.5	575	27.8	132	55.3	735	585	236	2.02	2.69
Sharon town, Schoharie County.....	750	491	41.8	397	37.5	55	60.0	259	210	95	2.44	2.98

Table 8.

Households and Families: 2010—Con.

[For information on confidentiality protection, nonsampling error, and definitions, see Selected Appendixes at <www.census.gov/prod/cen2010/cph-1-a.pdf>]

State County Place and County Subdivision	Total households	Family households						Nonfamily households			Average size	
		Total		Husband-wife family		Female householder, no husband present		Total	Householder living alone		House- holds	Families
		Number	Percent with own children under 18 years	Number	Percent with own children under 18 years	Number	Percent with own children under 18 years		Total	65 years and over		
PLACE AND COUNTY SUBDIVISION—Con.												
Sharon Springs village, Schoharie County.....	232	130	45.4	96	39.6	20	55.0	102	84	43	2.33	3.05
Shawangunk town, Ulster County.....	3,887	2,894	46.1	2,275	44.4	389	52.4	993	755	277	2.78	3.19
Shelby town, Orleans County.....	2,049	1,295	41.2	925	34.7	253	56.9	754	645	314	2.40	3.00
Sheldon town, Wyoming County.....	979	689	36.6	568	33.6	68	45.6	290	228	72	2.46	2.91
Shelter Island CDP, Suffolk County.....	598	369	38.2	290	33.4	48	56.3	229	184	84	2.23	2.78
Shelter Island town, Suffolk County.....	1,128	680	31.9	553	28.2	79	49.4	448	369	185	2.12	2.68
Shelter Island Heights CDP, Suffolk County.....	525	307	24.8	260	22.7	30	40.0	218	185	101	2.00	2.55
Shenorock CDP, Westchester County.....	674	534	51.9	442	52.5	62	51.6	140	114	44	2.82	3.21
Sherburne village, Chenango County.....	624	340	47.1	221	37.6	83	56.6	284	240	101	2.15	2.79
Sherburne town, Chenango County.....	1,654	1,076	42.1	801	36.0	180	55.6	578	471	199	2.43	2.93
Sheridan town, Chautauqua County.....	1,073	764	35.2	612	30.7	93	51.6	309	245	100	2.43	2.84
Sherman village, Chautauqua County.....	279	188	48.9	146	45.2	28	71.4	91	80	46	2.62	3.27
Sherman town, Chautauqua County.....	550	403	47.6	342	44.7	40	70.0	147	116	60	3.01	3.58
Sherrill city, Oneida County.....	1,323	850	40.6	688	36.8	119	57.1	473	429	246	2.31	2.91
Shinnecock Hills CDP, Suffolk County.....	744	481	48.0	365	47.1	73	53.4	263	200	111	2.69	3.22
Shinnecock Reservation, Suffolk County.....	226	174	37.9	89	38.2	60	36.7	52	50	14	2.93	3.39
Shirley CDP, Suffolk County.....	8,353	6,833	47.8	4,932	48.1	1,293	50.9	1,520	1,079	296	3.30	3.54
Shokan CDP, Ulster County.....	511	342	38.3	255	31.0	62	56.5	169	137	49	2.32	2.79
Shoreham village, Suffolk County.....	192	156	39.7	141	41.8	8	12.5	36	32	18	2.77	3.12
Shortsville village, Ontario County.....	570	403	44.7	294	38.4	85	61.2	167	134	54	2.51	2.91
Shrub Oak CDP, Westchester County.....	760	541	44.2	459	43.4	52	55.8	219	194	119	2.64	3.21
Sidney village, Delaware County.....	1,697	1,005	45.2	688	36.9	219	62.1	692	580	285	2.28	2.90
Sidney town, Delaware County.....	2,520	1,543	39.8	1,131	32.4	272	57.7	977	811	383	2.28	2.83
Silver Creek village, Chautauqua County.....	1,048	718	46.4	511	41.3	157	54.8	330	277	115	2.51	2.98
Silver Springs village, Wyoming County.....	340	197	43.1	133	36.1	49	59.2	143	111	52	2.30	2.86
Sinclairville village, Chautauqua County.....	255	151	47.7	119	37.8	22	86.4	104	88	48	2.31	3.01
Skaneateles village, Onondaga County.....	1,094	674	39.3	567	37.4	88	52.3	420	385	223	2.22	2.91
Skaneateles town, Onondaga County.....	2,939	2,059	38.9	1,732	36.9	231	48.9	880	766	396	2.45	2.96
Sleepy Hollow village, Westchester County..	3,462	2,355	54.2	1,615	54.6	540	59.1	1,107	858	405	2.83	3.36
Sloan village, Erie County.....	1,674	936	41.0	599	36.9	246	49.2	738	633	255	2.19	2.90
Sloatsburg village, Rockland County.....	1,038	801	48.4	628	50.8	121	39.7	237	175	74	2.93	3.33
Smallwood CDP, Sullivan County.....	265	150	36.0	118	31.4	22	40.9	115	91	41	2.19	2.83
Smithfield town, Madison County.....	476	346	43.6	271	39.9	41	65.9	130	92	36	2.71	3.09
Smithtown CDP, Suffolk County.....	8,773	6,959	49.3	6,016	50.6	676	43.5	1,814	1,552	883	2.93	3.33
Smithtown town, Suffolk County.....	40,055	31,533	47.4	27,126	48.6	3,201	42.0	8,522	7,222	3,816	2.89	3.30
Smithville town, Chenango County.....	523	361	38.8	264	33.3	48	52.1	162	124	56	2.53	2.92
Smithville Flats CDP, Chenango County.....	145	92	46.7	62	40.3	17	52.9	53	39	20	2.42	2.87
Smyrna village, Chenango County.....	79	60	38.3	45	31.1	11	63.6	19	12	6	2.70	2.90
Smyrna town, Chenango County.....	481	352	36.1	279	34.8	36	38.9	129	94	37	2.66	2.99
Sodus village, Wayne County.....	710	446	46.6	284	36.6	117	65.8	264	226	93	2.55	3.17
Sodus town, Wayne County.....	3,325	2,189	37.9	1,629	30.8	387	58.4	1,136	903	354	2.48	2.97
Sodus Point village, Wayne County.....	425	258	27.1	207	18.4	34	55.9	167	134	40	2.12	2.59
Solon town, Cortland County.....	404	305	39.0	241	33.2	35	65.7	99	71	26	2.67	2.96
Solvay village, Onondaga County.....	2,961	1,652	44.1	1,009	36.2	477	59.3	1,309	1,081	410	2.22	2.88
Somers town, Westchester County.....	7,623	5,663	44.0	4,999	44.1	491	45.0	1,960	1,710	1,073	2.61	3.09
Somerset town, Niagara County.....	988	732	41.8	591	37.6	94	61.7	256	207	83	2.68	3.10
Sound Beach CDP, Suffolk County.....	2,729	1,963	51.7	1,488	52.8	333	50.2	766	577	136	2.78	3.27
Southampton village, Suffolk County.....	1,263	706	33.6	513	33.5	126	34.1	557	460	216	2.26	2.87
Southampton town, Suffolk County.....	21,193	13,700	42.8	10,435	41.5	2,101	50.8	7,493	5,865	2,647	2.59	3.10
South Blooming Grove village, Orange County.....	1,138	849	45.7	697	44.9	100	54.0	289	218	77	2.84	3.32
South Bristol town, Ontario County.....	705	485	30.9	423	25.5	42	66.7	220	185	64	2.24	2.67
South Corning village, Steuben County.....	511	291	39.5	208	34.6	57	56.1	220	167	61	2.24	2.86
South Dayton village, Cattaraugus County...	239	157	52.9	97	47.4	44	68.2	82	64	29	2.59	3.01
Southeast town, Putnam County.....	6,675	4,768	46.4	3,850	47.5	612	45.1	1,907	1,579	630	2.71	3.20
South Fallsburg CDP, Sullivan County.....	909	606	64.4	353	58.9	186	79.0	303	234	84	3.15	3.85
South Farmingdale CDP, Nassau County....	4,784	3,898	42.7	3,177	45.9	525	30.3	886	712	399	3.02	3.34
South Floral Park village, Nassau County.....	530	440	40.2	274	43.4	131	35.1	90	71	31	3.33	3.60
South Glens Falls village, Saratoga County..	1,600	872	43.3	589	36.8	200	55.5	728	585	243	2.19	2.88
South Hempstead CDP, Nassau County.....	1,047	847	46.0	661	48.3	135	37.0	200	170	95	3.10	3.39
South Hill CDP, Tompkins County.....	1,077	523	44.0	431	42.5	64	60.9	554	365	210	2.32	2.90
South Huntington CDP, Suffolk County.....	3,378	2,500	41.8	2,038	43.6	324	35.2	878	704	332	2.73	3.18
South Lima CDP, Livingston County.....	90	73	46.6	60	41.7	8	62.5	17	12	1	2.67	2.89
South Lockport CDP, Niagara County.....	3,640	2,197	44.8	1,464	35.7	540	66.5	1,443	1,179	385	2.27	2.88
South Nyack village, Rockland County.....	1,197	646	42.7	485	43.5	120	47.5	551	374	102	2.37	3.06
Southold CDP, Suffolk County.....	2,414	1,644	34.1	1,380	32.0	177	46.9	770	646	395	2.37	2.84
Southold town, Suffolk County.....	9,090	6,002	34.8	4,839	32.9	775	47.4	3,088	2,545	1,434	2.38	2.88
Southport CDP, Chemung County.....	3,179	1,974	39.0	1,378	31.1	427	56.4	1,205	999	439	2.27	2.80
Southport town, Chemung County.....	4,282	2,820	37.4	2,089	31.2	506	54.9	1,462	1,200	529	2.34	2.83
South Valley town, Cattaraugus County.....	137	73	24.7	63	22.2	4	25.0	64	51	14	1.93	2.53
South Valley Stream CDP, Nassau County...	1,969	1,554	44.9	1,283	46.8	201	36.3	415	368	231	3.02	3.46
Spackenkill CDP, Dutchess County.....	1,389	1,176	43.5	1,007	42.6	127	50.4	213	178	102	2.87	3.12

Table 8.

Households and Families: 2010—Con.

[For information on confidentiality protection, nonsampling error, and definitions, see Selected Appendixes at <www.census.gov/prod/cen2010/cph-1-a.pdf>]

State County Place and County Subdivision	Total households	Family households						Nonfamily households			Average size	
		Total		Husband-wife family		Female householder, no husband present		Total	Householder living alone		House- holds	Families
		Number	Percent with own children under 18 years	Number	Percent with own children under 18 years	Number	Percent with own children under 18 years		Total	65 years and over		
PLACE AND COUNTY SUBDIVISION—Con.												
Spafford town, Onondaga County.....	669	504	36.9	438	36.1	40	40.0	165	133	45	2.52	2.90
Sparkill CDP, Rockland County.....	504	415	52.8	339	53.4	60	43.3	89	74	34	3.11	3.45
Sparta town, Livingston County.....	609	472	38.6	369	33.6	51	47.1	137	109	50	2.67	2.94
Speculator village, Hamilton County.....	149	88	20.5	75	16.0	10	40.0	61	50	26	2.09	2.59
Spencer village, Tioga County.....	316	207	44.0	150	38.7	40	60.0	109	86	44	2.40	2.92
Spencer town, Tioga County.....	1,266	870	43.4	660	38.0	144	61.1	396	303	130	2.48	2.92
Spencerport village, Monroe County.....	1,474	1,015	41.5	756	36.8	192	55.7	459	370	119	2.41	2.89
Springfield town, Otsego County.....	569	382	33.8	322	31.1	40	40.0	187	150	72	2.39	2.90
Springport town, Cayuga County.....	917	652	36.8	523	31.7	80	57.5	265	215	98	2.52	2.91
Springs CDP, Suffolk County.....	2,318	1,500	48.4	1,145	48.6	222	55.4	818	596	246	2.84	3.27
Spring Valley village, Rockland County.....	8,755	6,417	57.0	3,966	62.8	1,746	53.3	2,338	1,822	684	3.56	3.98
Springville village, Erie County.....	1,720	1,056	47.1	729	39.4	225	67.1	664	569	267	2.37	3.02
Springwater town, Livingston County.....	1,005	682	37.8	533	32.1	90	53.3	323	243	88	2.41	2.84
Springwater Hamlet CDP, Livingston County	218	135	54.8	84	41.7	35	74.3	83	62	18	2.48	2.98
Staatsburg CDP, Dutchess County.....	162	99	43.4	75	40.0	14	57.1	63	45	17	2.33	2.86
Stafford town, Genesee County.....	1,013	719	34.6	600	31.7	80	46.3	294	233	83	2.42	2.84
Stamford village, Delaware County.....	512	286	45.8	186	37.1	67	61.2	226	185	80	2.18	2.82
Stamford town, Delaware County.....	925	563	38.4	405	31.1	99	58.6	362	283	120	2.29	2.83
Stanford town, Dutchess County.....	1,496	998	38.0	821	34.6	112	52.7	498	407	120	2.38	2.88
Stannards CDP, Allegany County.....	364	233	37.8	166	30.7	46	50.0	131	109	47	2.19	2.65
Stark town, Herkimer County.....	277	208	35.6	169	32.0	23	52.2	69	51	21	2.73	3.02
Starkey town, Yates County.....	1,324	881	42.7	665	37.9	156	58.3	443	367	178	2.61	3.16
Star Lake CDP, St. Lawrence County.....	337	221	34.4	172	27.9	29	65.5	116	97	46	2.32	2.76
Staten Island borough, Richmond County....	165,516	118,551	45.3	86,273	45.7	24,265	47.1	46,965	40,007	14,980	2.78	3.34
Stephentown town, Rensselaer County.....	1,190	794	40.9	631	35.7	97	63.9	396	300	117	2.44	2.91
Sterling town, Cayuga County.....	1,225	850	39.6	661	34.2	113	57.5	375	277	108	2.48	2.89
Steuben town, Oneida County.....	442	323	37.8	268	33.2	32	65.6	119	80	19	2.49	2.83
Stewart Manor village, Nassau County.....	699	536	43.7	458	45.9	63	34.9	163	141	84	2.71	3.17
Stillwater village, Saratoga County.....	679	486	48.4	359	40.9	85	70.6	193	146	56	2.56	2.96
Stillwater town, Saratoga County.....	3,168	2,344	43.4	1,876	39.4	289	59.2	824	634	237	2.61	2.98
Stockbridge town, Madison County.....	801	575	45.2	415	39.5	100	57.0	226	171	68	2.63	3.02
Stockholm town, St. Lawrence County.....	1,462	1,017	39.5	793	34.3	126	57.9	445	347	133	2.51	2.95
Stockport town, Columbia County.....	1,081	769	38.5	557	33.2	142	52.8	312	230	92	2.60	2.99
Stockton town, Chautauqua County.....	897	631	40.4	490	34.5	88	68.2	266	216	80	2.51	2.96
Stone Ridge CDP, Ulster County.....	480	337	35.6	264	31.1	51	51.0	143	117	45	2.44	2.87
Stony Brook CDP, Suffolk County.....	4,846	3,653	44.9	3,202	45.3	342	43.9	1,193	930	562	2.82	3.22
Stony Brook University CDP, Suffolk County	26	21	71.4	19	73.7	0	(X)	5	3	1	3.65	4.10
Stony Creek town, Warren County.....	333	215	31.6	164	25.0	33	51.5	118	87	39	2.30	2.69
Stony Point CDP, Rockland County.....	4,302	3,291	42.6	2,608	43.1	481	42.0	1,011	879	463	2.81	3.25
Stony Point town, Rockland County.....	5,281	4,045	43.1	3,217	43.4	574	43.0	1,236	1,050	527	2.84	3.27
Stottville CDP, Columbia County.....	540	357	37.3	236	28.0	84	60.7	183	145	76	2.54	3.02
Stratford town, Fulton County.....	244	171	37.4	130	30.0	19	63.2	73	61	20	2.45	2.85
Strykersville CDP, Wyoming County.....	266	191	38.2	152	34.2	27	48.1	75	58	20	2.43	2.82
Stuyvesant town, Columbia County.....	792	575	45.4	433	39.3	99	60.6	217	162	69	2.56	2.94
Suffern village, Rockland County.....	4,534	2,664	43.7	2,025	43.3	472	47.9	1,870	1,599	708	2.31	3.00
Sullivan town, Madison County.....	6,144	4,325	40.9	3,351	36.5	661	58.2	1,819	1,427	572	2.48	2.91
Summerhill town, Cayuga County.....	436	320	44.4	253	41.9	39	51.3	116	85	29	2.79	3.22
Summit town, Schoharie County.....	493	315	34.9	262	34.0	26	38.5	178	148	63	2.33	2.91
Sunset Bay CDP, Chautauqua County.....	239	136	30.1	100	23.0	20	40.0	103	89	30	2.13	2.76
SUNY Oswego CDP, Oswego County.....	22	8	25.0	7	14.3	0	(X)	14	12	3	1.59	2.25
Sweden town, Monroe County.....	4,919	2,627	40.4	1,988	35.3	448	57.1	2,292	1,460	406	2.36	2.93
Sylvan Beach village, Oneida County.....	447	246	31.7	180	23.9	45	53.3	201	162	70	2.01	2.59
Syosset CDP, Nassau County.....	6,188	5,236	49.0	4,575	50.5	502	42.0	952	839	501	3.00	3.31
Syracuse city, Onondaga County.....	57,355	28,455	51.2	13,545	39.0	11,950	65.0	28,900	22,041	5,959	2.31	3.14
Taghkanic town, Columbia County.....	536	371	34.5	304	34.2	43	37.2	165	131	59	2.42	2.85
Tannersville village, Greene County.....	258	126	35.7	91	31.9	25	52.0	132	103	29	2.07	2.82
Tappan CDP, Rockland County.....	2,258	1,820	43.4	1,567	45.2	190	33.2	438	369	201	2.92	3.29
Tarrytown village, Westchester County.....	4,410	2,657	44.9	2,028	44.2	459	49.5	1,753	1,420	501	2.36	3.03
Taylor town, Cortland County.....	191	148	42.6	119	39.5	20	45.0	43	34	9	2.74	3.08
Terryville CDP, Suffolk County.....	3,827	2,973	47.8	2,400	50.0	408	39.0	854	681	408	3.07	3.46
Theresa village, Jefferson County.....	327	232	49.6	171	43.3	36	77.8	95	76	24	2.64	3.09
Theresa town, Jefferson County.....	1,079	795	46.4	600	41.7	104	69.2	284	216	79	2.69	3.05
Thiells CDP, Rockland County.....	1,619	1,376	42.1	1,139	42.7	185	40.0	243	200	83	3.10	3.35
Thomaston village, Nassau County.....	958	711	51.1	604	51.8	85	50.6	247	212	100	2.73	3.25
Thompson town, Sullivan County.....	5,982	3,716	47.0	2,326	38.7	1,031	64.3	2,266	1,899	693	2.45	3.10
Thornwood CDP, Westchester County.....	1,297	998	44.9	815	47.1	118	33.1	299	234	112	2.85	3.24
Thousand Island Park CDP, Jefferson County.....	17	14	0.0	13	0.0	0	(X)	3	3	3	1.82	2.00
Three Mile Bay CDP, Jefferson County.....	92	64	39.1	42	26.2	12	75.0	28	26	7	2.47	2.95
Throop town, Cayuga County.....	755	556	35.3	444	33.3	71	38.0	199	156	81	2.64	3.05
Thurman town, Warren County.....	497	337	33.8	274	29.2	36	61.1	160	109	39	2.45	2.83
Thurston town, Steuben County.....	496	365	40.8	292	36.3	42	61.9	131	96	44	2.72	3.08

Table 8.

Households and Families: 2010—Con.

[For information on confidentiality protection, nonsampling error, and definitions, see Selected Appendixes at <www.census.gov/prod/cen2010/cph-1-a.pdf>]

State County Place and County Subdivision	Total households	Family households						Nonfamily households			Average size	
		Total		Husband-wife family		Female householder, no husband present		Total	Householder living alone		House- holds	Families
		Number	Percent with own children under 18 years	Number	Percent with own children under 18 years	Number	Percent with own children under 18 years		Total	65 years and over		
PLACE AND COUNTY SUBDIVISION—Con.												
Ticonderoga CDP, Essex County.....	1,391	859	43.0	596	33.2	177	64.4	532	433	224	2.34	2.89
Ticonderoga town, Essex County.....	2,097	1,317	39.6	963	31.2	229	61.6	780	641	333	2.34	2.89
Tillson CDP, Ulster County.....	640	433	41.8	344	40.7	66	42.4	207	152	61	2.48	2.95
Tioga town, Tioga County.....	1,921	1,343	40.4	1,024	35.0	222	54.5	578	458	206	2.54	2.97
Titusville CDP, Dutchess County.....	296	252	40.5	220	37.7	20	65.0	44	39	24	2.74	2.98
Tivoli village, Dutchess County.....	481	228	46.1	164	40.2	51	62.7	253	167	53	2.32	2.98
Tompkins town, Delaware County.....	511	337	37.7	253	34.0	38	42.1	174	136	57	2.44	2.94
Tonawanda city, Erie County.....	6,749	3,948	38.6	2,808	33.8	819	52.9	2,801	2,361	910	2.24	2.90
Tonawanda CDP, Erie County.....	25,915	15,336	37.6	11,399	34.2	2,922	48.9	10,579	8,909	4,117	2.22	2.87
Tonawanda town, Erie County.....	32,951	19,307	38.9	14,193	35.2	3,835	50.5	13,644	11,506	5,074	2.21	2.88
Tonawanda Reservation, Niagara County....	0	0	(X)	0	(X)	0	(X)	0	0	0	0.00	0.00
Tonawanda Reservation, Erie County.....	9	7	71.4	3	66.7	4	75.0	2	1	1	3.78	4.43
Tonawanda Reservation, Genesee County..	184	103	32.0	33	24.2	41	24.4	81	73	48	2.63	3.64
Torrey town, Yates County.....	475	350	34.6	295	32.5	36	41.7	125	101	50	2.67	3.07
Town Line CDP, Erie County.....	901	711	34.7	615	32.8	66	50.0	190	151	81	2.63	2.95
Trenton town, Oneida County.....	1,793	1,230	39.3	960	34.5	170	55.9	563	459	178	2.49	3.00
Triangle town, Broome County.....	1,133	804	43.0	597	37.4	142	55.6	329	253	110	2.60	3.01
Tribes Hill CDP, Montgomery County.....	434	288	36.1	235	34.9	34	32.4	146	122	61	2.31	2.81
Troupsburg town, Steuben County.....	416	315	50.8	258	48.4	30	56.7	101	81	40	3.10	3.60
Troy city, Rensselaer County.....	20,505	10,174	47.8	5,373	35.1	3,691	65.3	10,331	7,600	2,271	2.22	2.94
Trumansburg village, Tompkins County.....	816	499	39.9	376	35.6	99	54.5	317	263	136	2.20	2.77
Truxton town, Cortland County.....	438	302	44.7	224	41.5	48	52.1	136	98	38	2.58	2.99
Tuckahoe CDP, Suffolk County.....	480	326	47.9	252	50.0	47	40.4	154	123	49	2.83	3.39
Tuckahoe village, Westchester County.....	2,855	1,657	47.9	1,200	49.8	362	48.6	1,198	1,065	404	2.27	3.04
Tully village, Onondaga County.....	406	225	44.0	148	34.5	59	64.4	181	144	63	2.15	2.78
Tully town, Onondaga County.....	1,071	767	45.8	620	41.6	109	65.1	304	239	99	2.55	3.01
Tupper Lake village, Franklin County.....	1,638	919	47.9	580	37.1	221	67.0	719	571	231	2.22	2.83
Tupper Lake town, Franklin County.....	2,401	1,443	42.5	1,002	33.8	287	62.4	958	765	303	2.25	2.80
Turin village, Lewis County.....	100	62	35.5	44	31.8	14	50.0	38	32	16	2.32	2.82
Turin town, Lewis County.....	298	213	40.4	165	36.4	31	54.8	85	68	34	2.53	2.91
Tuscarora CDP, Livingston County.....	29	21	28.6	17	29.4	0	(X)	8	8	1	2.55	2.81
Tuscarora town, Steuben County.....	558	412	43.0	291	36.8	76	55.3	146	101	36	2.64	2.93
Tuscarora Nation Reservation, Niagara County.....	456	259	51.4	186	46.8	46	54.3	197	178	72	2.53	3.37
Tusten town, Sullivan County.....	652	393	36.6	299	28.8	59	62.7	259	213	94	2.22	2.77
Tuxedo town, Orange County.....	1,457	991	41.2	839	41.8	88	42.0	466	366	149	2.46	2.99
Tuxedo Park village, Orange County.....	248	181	42.0	154	46.1	15	20.0	67	52	18	2.51	2.93
Tyre town, Seneca County.....	356	263	39.9	202	37.1	31	41.9	93	70	29	2.76	3.14
Tyrone town, Schuyler County.....	654	441	33.8	348	28.2	63	57.1	213	170	83	2.44	2.90
Ulster town, Ulster County.....	4,961	3,172	39.2	2,372	34.9	550	51.5	1,789	1,446	666	2.36	2.90
Ulysses town, Tompkins County.....	2,138	1,371	40.4	1,083	35.4	226	60.6	767	613	262	2.26	2.76
Unadilla village, Otsego County.....	476	300	41.0	202	33.2	69	60.9	176	139	56	2.37	2.89
Unadilla town, Otsego County.....	1,852	1,233	38.8	948	32.7	175	60.0	619	496	216	2.37	2.85
Union town, Broome County.....	24,918	14,110	41.0	9,926	34.9	3,074	56.9	10,808	8,891	3,432	2.21	2.87
Uniondale CDP, Nassau County.....	6,084	4,818	46.1	2,908	50.5	1,368	40.2	1,266	973	540	3.96	4.13
Union Springs village, Cayuga County.....	472	321	41.4	249	36.1	46	56.5	151	127	67	2.41	2.89
Union Vale town, Dutchess County.....	1,708	1,337	47.0	1,169	46.8	104	50.0	371	322	192	2.83	3.25
Unionville village, Orange County.....	231	142	52.8	97	51.5	31	51.6	89	69	33	2.63	3.29
University at Buffalo CDP, Erie County.....	40	14	50.0	12	50.0	2	50.0	26	4	0	2.40	2.71
University Gardens CDP, Nassau County....	1,645	1,136	45.5	958	47.5	134	36.6	509	441	146	2.57	3.16
Upper Brookville village, Nassau County....	569	480	38.3	437	40.3	32	21.9	89	73	48	2.98	3.23
Upper Nyack village, Rockland County.....	730	540	45.4	442	45.2	79	50.6	190	147	66	2.65	3.06
Urbana town, Steuben County.....	979	632	32.8	506	27.9	85	54.1	347	283	127	2.27	2.78
Utica city, Oneida County.....	24,905	14,044	49.0	7,931	41.1	4,726	62.2	10,861	9,088	3,252	2.38	3.16
Vails Gate CDP, Orange County.....	1,460	833	46.8	518	40.9	229	57.2	627	530	210	2.30	3.03
Valatie village, Columbia County.....	611	409	51.3	312	48.4	67	65.7	202	160	79	2.60	3.15
Valhalla CDP, Westchester County.....	1,157	859	46.4	701	47.9	111	45.9	298	233	106	2.73	3.15
Valley Cottage CDP, Rockland County.....	3,418	2,326	41.2	1,922	41.6	299	39.5	1,092	917	341	2.59	3.19
Valley Falls village, Rensselaer County.....	179	125	52.0	93	49.5	22	68.2	54	41	9	2.60	3.08
Valley Stream village, Nassau County.....	12,189	9,541	45.0	7,167	46.8	1,758	41.8	2,648	2,237	1,149	3.07	3.50
Van Buren town, Onondaga County.....	5,737	3,453	40.1	2,585	34.9	597	55.4	2,284	1,828	805	2.28	2.87
Van Etten village, Chemung County.....	217	123	55.3	78	44.9	26	73.1	94	77	24	2.47	3.21
Van Etten town, Chemung County.....	626	407	44.2	298	35.6	61	67.2	219	179	59	2.49	2.98
Varick town, Seneca County.....	676	460	39.1	386	37.0	44	50.0	216	170	71	2.58	3.09
Venice town, Cayuga County.....	499	366	36.1	297	30.6	29	69.0	133	97	41	2.69	2.99
Vernon village, Oneida County.....	520	291	45.4	189	33.9	68	69.1	229	193	74	2.23	2.92
Vernon town, Oneida County.....	2,250	1,443	41.9	1,058	36.5	250	58.0	807	638	270	2.39	2.94
Verona CDP, Oneida County.....	350	255	39.6	197	32.0	36	63.9	95	83	36	2.43	2.82
Verona town, Oneida County.....	2,423	1,771	40.0	1,337	35.8	277	50.9	652	513	212	2.60	2.99
Verplanck CDP, Westchester County.....	683	449	47.4	313	45.4	94	51.1	234	186	58	2.53	3.14
Vestal town, Broome County.....	8,938	5,710	38.8	4,704	37.4	710	47.3	3,228	2,497	1,165	2.39	2.91
Veteran town, Chemung County.....	1,315	951	36.7	763	31.5	118	55.9	364	293	127	2.50	2.90

Table 8.
Households and Families: 2010—Con.

[For information on confidentiality protection, nonsampling error, and definitions, see Selected Appendixes at <www.census.gov/prod/cen2010/cph-1-a.pdf>]

State County Place and County Subdivision	Total households	Family households						Nonfamily households			Average size	
		Total		Husband-wife family		Female householder, no husband present		Total	Householder living alone		House- holds	Families
		Number	Percent with own children under 18 years	Number	Percent with own children under 18 years	Number	Percent with own children under 18 years		Total	65 years and over		
PLACE AND COUNTY SUBDIVISION—Con.												
Victor village, Ontario County.....	1,087	733	46.7	583	44.4	98	55.1	354	294	121	2.47	3.01
Victor town, Ontario County.....	5,470	4,006	47.7	3,493	46.1	346	58.1	1,464	1,242	607	2.60	3.08
Victory town, Cayuga County.....	615	447	42.7	353	40.5	51	54.9	168	121	44	2.70	3.10
Victory village, Saratoga County.....	223	163	44.2	116	40.5	34	61.8	60	43	9	2.71	3.04
Vienna town, Oneida County.....	2,219	1,512	38.4	1,162	32.3	209	54.5	707	543	231	2.45	2.89
Village Green CDP, Onondaga County.....	1,946	963	41.1	664	31.9	211	60.2	983	781	253	2.00	2.69
Village of the Branch village, Suffolk County.....	625	474	51.1	427	52.2	38	44.7	151	138	107	2.86	3.36
Villanova town, Chautauqua County.....	433	306	38.2	247	33.2	33	45.5	127	111	50	2.54	3.01
Viola CDP, Rockland County.....	1,810	1,335	57.3	1,235	58.5	78	38.5	475	452	385	3.78	4.67
Virgil town, Cortland County.....	917	668	40.1	542	36.3	69	50.7	249	176	58	2.62	2.98
Volney town, Oswego County.....	2,240	1,586	42.6	1,235	37.7	214	52.3	654	493	200	2.60	3.00
Voorheesville village, Albany County.....	1,112	820	42.4	674	39.6	111	61.3	292	232	96	2.51	2.91
Waddington village, St. Lawrence County.....	445	276	36.2	208	25.0	47	66.0	169	152	78	2.18	2.67
Waddington town, St. Lawrence County.....	949	646	38.5	493	29.4	98	64.3	303	252	127	2.39	2.81
Wading River CDP, Suffolk County.....	2,716	2,072	45.7	1,792	45.8	200	49.0	644	528	205	2.79	3.24
Wadsworth CDP, Livingston County.....	77	57	40.4	43	32.6	9	77.8	20	15	9	2.47	2.79
Wainscott CDP, Suffolk County.....	264	148	42.6	122	36.9	21	71.4	116	87	35	2.30	2.91
Walden village, Orange County.....	2,473	1,757	52.6	1,200	50.2	422	59.2	716	549	182	2.81	3.32
Wales town, Erie County.....	1,218	850	37.9	714	35.3	86	58.1	368	302	130	2.47	2.95
Walker Valley CDP, Ulster County.....	297	221	49.3	169	50.9	27	44.4	76	54	16	2.87	3.29
Walkkill town, Orange County.....	10,133	7,071	45.7	5,119	43.3	1,401	53.0	3,062	2,455	882	2.67	3.18
Walkkill CDP, Ulster County.....	849	613	48.6	441	44.0	107	63.6	236	184	67	2.69	3.13
Walton village, Delaware County.....	1,352	781	47.4	497	35.6	202	68.8	571	498	216	2.27	2.93
Walton town, Delaware County.....	2,401	1,508	39.5	1,072	30.4	287	62.0	893	766	334	2.31	2.86
Walton Park CDP, Orange County.....	892	727	52.4	603	52.2	87	52.9	165	133	36	2.99	3.33
Walworth town, Wayne County.....	3,356	2,694	50.1	2,314	48.5	241	58.5	662	502	167	2.81	3.14
Wampsville village, Madison County.....	208	150	38.7	113	34.5	28	50.0	58	44	25	2.61	3.05
Wanakah CDP, Erie County.....	1,326	941	35.4	729	33.6	153	39.9	385	323	143	2.41	2.86
Wantagh CDP, Nassau County.....	6,126	5,118	48.8	4,418	50.6	521	40.1	1,008	849	488	3.07	3.41
Wappinger town, Dutchess County.....	10,318	7,095	44.2	5,533	43.2	1,090	49.2	3,223	2,576	797	2.61	3.15
Wappingers Falls village, Dutchess County.....	2,225	1,323	49.8	837	46.1	331	58.6	902	761	280	2.43	3.11
Ward town, Allegany County.....	140	98	40.8	80	41.3	9	11.1	42	34	19	2.63	3.11
Warren town, Herkimer County.....	390	302	37.7	242	35.1	42	54.8	88	69	32	2.79	3.16
Warrensburg CDP, Warren County.....	1,310	796	41.0	570	35.4	156	56.4	514	408	170	2.36	2.94
Warrensburg town, Warren County.....	1,742	1,076	39.3	797	34.3	193	55.4	666	534	217	2.34	2.91
Warsaw village, Wyoming County.....	1,514	811	46.9	579	40.8	181	60.2	703	602	279	2.20	3.00
Warsaw town, Wyoming County.....	2,172	1,265	42.8	955	37.3	232	58.6	907	764	356	2.27	2.95
Warwick village, Orange County.....	2,896	1,740	43.7	1,375	42.5	284	50.7	1,156	1,039	610	2.28	3.00
Warwick town, Orange County.....	11,835	8,436	45.9	6,919	45.6	1,072	49.1	3,399	2,803	1,252	2.64	3.16
Washington town, Dutchess County.....	1,956	1,262	40.1	980	36.6	196	54.6	694	599	245	2.33	2.89
Washington Heights CDP, Orange County.....	627	442	48.9	305	48.9	86	54.7	185	146	52	2.69	3.17
Washington Mills CDP, Oneida County.....	502	325	38.8	240	35.8	59	47.5	177	137	48	2.34	2.87
Washingtonville village, Orange County.....	2,177	1,514	51.6	1,198	51.3	222	55.0	663	579	336	2.71	3.32
Watchtower CDP, Ulster County.....	0	0	(X)	0	(X)	0	(X)	0	0	0	0.00	0.00
Waterford village, Saratoga County.....	959	485	42.1	285	29.5	129	62.0	474	375	106	2.07	2.73
Waterford town, Saratoga County.....	3,627	2,252	42.3	1,617	36.8	429	57.8	1,375	1,103	367	2.32	2.89
Waterloo village, Seneca County.....	2,039	1,323	43.2	893	33.3	304	65.1	716	593	262	2.39	2.88
Waterloo town, Seneca County.....	3,118	2,008	40.5	1,391	31.8	412	59.5	1,110	898	372	2.35	2.83
Water Mill CDP, Suffolk County.....	652	432	31.7	362	30.7	43	46.5	220	170	76	2.38	2.85
Watertown city, Jefferson County.....	11,409	6,450	51.3	4,139	43.3	1,815	68.1	4,959	4,036	1,324	2.29	2.97
Watertown town, Jefferson County.....	1,533	1,108	40.6	926	39.1	106	45.3	425	336	128	2.55	2.97
Waterville village, Oneida County.....	626	381	46.5	268	41.0	84	56.0	245	209	89	2.38	3.03
Watervliet city, Albany County.....	4,827	2,385	47.5	1,271	36.2	804	63.9	2,442	1,922	650	2.12	2.86
Watkins Glen village, Schuyler County.....	873	442	44.6	294	34.7	111	64.0	431	370	164	2.09	2.86
Watson town, Lewis County.....	741	548	40.1	447	36.2	54	48.1	193	159	54	2.54	2.93
Waverly town, Franklin County.....	443	272	39.7	199	33.2	37	64.9	171	139	54	2.31	2.86
Waverly village, Tioga County.....	1,872	1,037	49.3	686	41.3	254	61.4	835	708	295	2.27	3.01
Wawarsing town, Ulster County.....	4,509	2,946	43.1	1,926	36.4	720	58.5	1,563	1,265	544	2.46	2.96
Waywanda town, Orange County.....	2,444	1,954	50.2	1,555	49.1	274	56.2	490	392	147	2.95	3.30
Wayland village, Steuben County.....	753	496	51.2	329	43.2	120	68.3	257	215	108	2.45	2.98
Wayland town, Steuben County.....	1,696	1,128	42.8	790	34.4	237	61.2	568	447	211	2.41	2.86
Wayne town, Steuben County.....	483	311	25.7	265	20.4	23	39.1	172	136	53	2.16	2.59
Webb town, Herkimer County.....	876	536	28.4	465	25.2	40	50.0	340	285	133	2.06	2.59
Webster village, Monroe County.....	2,337	1,400	50.4	912	41.3	384	71.1	937	786	274	2.27	2.92
Webster town, Monroe County.....	17,152	11,912	45.0	9,878	42.5	1,513	58.8	5,240	4,350	1,948	2.47	2.99
Websters Crossing CDP, Livingston County.....	31	21	28.6	14	28.6	4	25.0	10	9	5	2.23	2.57
Weedsport village, Cayuga County.....	757	464	43.8	329	40.4	101	51.5	293	210	98	2.39	2.96
Wells town, Hamilton County.....	296	190	35.8	160	28.8	21	76.2	106	88	49	2.21	2.71
Wellsburg village, Chemung County.....	228	156	41.7	103	30.1	27	70.4	72	57	22	2.51	2.97
Wellsville village, Allegany County.....	2,079	1,130	45.9	774	38.8	263	65.0	949	808	334	2.20	2.93
Wellsville town, Allegany County.....	3,239	1,823	42.4	1,309	35.7	367	61.9	1,416	1,181	521	2.21	2.89
Wesley Hills village, Rockland County.....	1,489	1,309	53.4	1,185	54.9	87	41.4	180	145	81	3.73	4.01

Table 8.

Households and Families: 2010—Con.

[For information on confidentiality protection, nonsampling error, and definitions, see Selected Appendixes at <www.census.gov/prod/cen2010/cph-1-a.pdf>]

State County Place and County Subdivision	Total households	Family households						Nonfamily households			Average size	
		Total		Husband-wife family		Female householder, no husband present		Total	Householder living alone		House- holds	Families
		Number	Percent with own children under 18 years	Number	Percent with own children under 18 years	Number	Percent with own children under 18 years		Total	65 years and over		
PLACE AND COUNTY SUBDIVISION—Con.												
West Almond town, Allegany County.....		90	41.1	77	41.6	6	33.3	46	35	12	2.46	2.94
West Babylon CDP, Suffolk County.....	14,537	10,575	43.8	7,896	45.6	1,954	39.9	3,962	3,203	1,449	2.93	3.43
West Bay Shore CDP, Suffolk County.....	1,720	1,304	35.9	1,090	37.8	151	24.5	416	338	188	2.69	3.11
West Bloomfield town, Ontario County.....	1,043	721	35.6	569	32.0	98	46.9	322	261	95	2.36	2.79
Westbury village, Nassau County.....	5,078	3,523	38.3	2,660	40.1	589	34.1	1,555	1,237	568	2.97	3.49
West Carthage village, Jefferson County.....	845	543	50.8	391	42.2	126	74.6	302	265	117	2.37	2.94
West Chazy CDP, Clinton County.....	195	138	45.7	112	41.1	15	66.7	57	42	14	2.68	3.05
West Elmira CDP, Chemung County.....	2,153	1,429	38.5	1,202	36.1	160	51.3	724	617	334	2.30	2.81
West End CDP, Otsego County.....	883	499	35.9	379	31.1	82	46.3	384	316	143	2.17	2.82
Westerlo town, Albany County.....	1,354	935	40.9	741	37.1	122	52.5	419	351	133	2.48	2.96
Western town, Oneida County.....	796	553	38.2	460	35.4	53	45.3	243	194	81	2.45	2.92
Westfield village, Chautauqua County.....	1,315	827	39.3	616	33.8	146	54.1	488	411	208	2.34	2.95
Westfield town, Chautauqua County.....	2,030	1,298	36.9	1,008	31.4	197	55.3	732	614	308	2.34	2.91
Westford town, Otsego County.....	349	230	40.0	184	37.0	30	43.3	119	89	34	2.48	2.96
West Glens Falls CDP, Warren County.....	2,713	1,915	43.6	1,379	39.7	364	54.7	798	626	235	2.56	2.97
Westhampton CDP, Suffolk County.....	1,045	750	44.0	574	41.8	112	58.0	295	222	106	2.74	3.16
Westhampton Beach village, Suffolk County	691	420	41.2	311	42.1	68	41.2	271	219	90	2.44	3.04
West Hampton Dunes village, Suffolk County.....	24	21	38.1	19	31.6	0	(X)	3	3	2	2.29	2.48
West Haverstraw village, Rockland County..	3,325	2,473	49.5	1,612	49.3	651	52.7	852	689	276	3.02	3.49
West Hempstead CDP, Nassau County.....	5,939	4,781	45.5	3,756	48.0	744	37.8	1,158	957	472	3.17	3.53
West Hills CDP, Suffolk County.....	1,974	1,602	39.1	1,385	40.7	152	27.0	372	273	132	2.82	3.10
West Hurley CDP, Ulster County.....	888	558	33.7	432	27.1	93	61.3	330	274	129	2.17	2.69
West Islip CDP, Suffolk County.....	9,040	7,459	47.8	6,168	50.5	935	36.6	1,581	1,299	621	3.09	3.43
Westmere CDP, Albany County.....	3,196	1,880	43.9	1,467	42.5	289	50.5	1,316	1,046	361	2.27	2.92
West Monroe town, Oswego County.....	1,653	1,188	41.7	919	37.5	160	58.1	465	335	103	2.57	2.96
Westmoreland CDP, Oneida County.....	155	105	51.4	77	45.5	21	76.2	50	33	13	2.75	3.29
Westmoreland town, Oneida County.....	2,372	1,750	39.3	1,419	36.5	223	51.1	622	484	228	2.57	2.95
West Nyack CDP, Rockland County.....	1,158	905	46.0	774	46.9	96	40.6	253	200	105	2.95	3.35
Weston Mills CDP, Cattaraugus County.....	637	408	36.3	327	32.1	56	50.0	229	188	79	2.28	2.83
West Point CDP, Orange County.....	629	614	84.0	570	83.3	32	100.0	15	13	1	3.84	3.89
Westport CDP, Essex County.....	240	121	43.0	88	37.5	29	51.7	119	103	55	2.13	2.98
Westport town, Essex County.....	582	344	37.2	278	32.0	45	57.8	238	199	100	2.23	2.88
West Sand Lake CDP, Rensselaer County...	1,024	767	46.2	604	43.2	100	55.0	257	200	88	2.60	2.98
West Sayville CDP, Suffolk County.....	1,771	1,314	46.1	1,074	48.3	188	37.8	457	401	216	2.78	3.30
West Seneca CDP, Erie County.....	19,151	12,223	37.9	9,507	35.6	1,971	47.0	6,928	6,025	2,935	2.31	2.92
West Seneca town, Erie County.....	19,151	12,223	37.9	9,507	35.6	1,971	47.0	6,928	6,025	2,935	2.31	2.92
West Sparta town, Livingston County.....	502	350	36.6	268	30.6	56	44.6	152	113	36	2.48	2.87
West Turin town, Lewis County.....	620	424	41.3	321	35.5	61	60.7	196	164	74	2.46	2.93
West Union town, Steuben County.....	129	95	29.5	79	24.1	7	71.4	34	28	7	2.42	2.77
Westvale CDP, Onondaga County.....	2,067	1,439	38.2	1,166	37.9	221	38.5	628	547	289	2.40	2.90
West Valley CDP, Cattaraugus County.....	213	154	37.7	122	34.4	18	50.0	59	50	21	2.43	2.87
Westville town, Franklin County.....	738	499	39.5	371	32.9	69	62.3	239	190	84	2.46	2.89
West Winfield village, Herkimer County.....	360	228	39.9	162	34.0	52	53.8	132	117	81	2.29	2.85
Wethersfield town, Wyoming County.....	334	251	46.2	208	43.8	19	63.2	83	63	18	2.64	3.00
Wheatfield town, Niagara County.....	7,180	4,902	41.7	4,182	40.2	498	51.2	2,278	1,990	1,126	2.47	3.03
Wheatland town, Monroe County.....	2,002	1,306	38.5	1,036	34.0	206	58.7	696	524	173	2.38	2.88
Wheatley Heights CDP, Suffolk County.....	1,480	1,179	51.7	834	54.0	265	49.4	301	260	106	3.43	3.83
Wheeler town, Steuben County.....	466	344	41.9	269	37.9	47	53.2	122	91	31	2.70	3.12
White Creek town, Washington County.....	1,343	887	39.6	688	37.4	146	45.2	456	375	194	2.48	3.00
Whitehall village, Washington County.....	1,090	651	45.9	415	35.7	143	63.6	439	343	157	2.40	2.96
Whitehall town, Washington County.....	1,641	1,056	41.3	741	33.2	194	59.3	585	447	192	2.46	2.94
White Plains city, Westchester County.....	22,910	13,310	43.1	9,965	43.3	2,455	44.5	9,600	8,084	2,789	2.40	3.12
Whitesboro village, Oneida County.....	1,808	934	45.5	569	37.3	275	58.9	874	754	259	2.08	2.83
Whitestown town, Oneida County.....	7,845	4,896	42.1	3,622	37.5	919	56.1	2,949	2,525	1,060	2.30	2.90
Whitney Point village, Broome County.....	377	242	47.1	168	42.9	54	51.9	135	108	50	2.56	3.11
Willet town, Cortland County.....	369	281	46.3	216	40.7	35	74.3	88	67	31	2.83	3.14
Williamson CDP, Wayne County.....	1,082	644	41.1	467	33.0	132	65.2	438	380	180	2.29	2.92
Williamson town, Wayne County.....	2,773	1,980	39.4	1,579	34.8	277	59.9	793	668	297	2.51	2.94
Williamstown town, Oswego County.....	430	340	45.3	249	39.0	51	56.9	90	68	24	2.97	3.21
Williamsville village, Erie County.....	2,534	1,252	41.8	931	39.8	251	49.8	1,282	1,124	545	2.01	2.87
Willing town, Allegany County.....	528	372	34.7	309	32.7	48	37.5	156	134	68	2.33	2.76
Williston Park village, Nassau County.....	2,668	1,966	42.6	1,622	45.7	254	29.1	702	612	300	2.73	3.26
Willsboro CDP, Essex County.....	328	197	37.1	157	31.2	24	58.3	131	104	49	2.30	2.86
Willsboro town, Essex County.....	869	570	33.3	455	28.1	67	52.2	299	228	117	2.32	2.75
Wilmington CDP, Essex County.....	408	268	42.5	233	36.9	17	70.6	140	108	26	2.29	2.78
Wilmington town, Essex County.....	541	354	42.7	306	37.3	21	76.2	187	143	43	2.31	2.81
Wilna town, Jefferson County.....	2,406	1,638	49.5	1,139	42.8	367	68.9	768	635	232	2.50	3.00
Wilson village, Niagara County.....	528	338	44.7	263	39.5	59	67.8	190	163	82	2.39	3.00
Wilson town, Niagara County.....	2,401	1,689	38.8	1,361	34.5	224	58.9	712	592	257	2.49	2.96
Wilton town, Saratoga County.....	6,348	4,468	46.4	3,683	44.6	534	55.4	1,880	1,499	516	2.54	3.02

Table 8.

Households and Families: 2010—Con.

[For information on confidentiality protection, nonsampling error, and definitions, see Selected Appendixes at <www.census.gov/prod/cen2010/cph-1-a.pdf>]

State County Place and County Subdivision	Total households	Family households						Nonfamily households			Average size	
		Total		Husband-wife family		Female householder, no husband present		Total	Householder living alone		House- holds	Families
		Number	Percent with own children under 18 years	Number	Percent with own children under 18 years	Number	Percent with own children under 18 years		Total	65 years and over		
PLACE AND COUNTY SUBDIVISION—Con.												
Windham CDP, Greene County.....	180	92	30.4	72	29.2	9	44.4	88	76	27	2.04	2.77
Windham town, Greene County.....	773	469	34.8	382	34.3	51	43.1	304	257	105	2.20	2.82
Windsor village, Broome County.....	376	244	44.7	170	32.9	51	72.5	132	110	52	2.44	2.98
Windsor town, Broome County.....	2,397	1,726	41.7	1,348	36.4	231	59.3	671	535	209	2.61	3.02
Winfield town, Herkimer County.....	826	572	42.3	433	36.7	92	62.0	254	207	124	2.52	2.99
Winthrop CDP, St. Lawrence County.....	202	140	45.0	101	38.6	21	66.7	62	51	21	2.52	2.99
Wirt town, Allegany County.....	443	311	37.6	246	33.7	45	55.6	132	106	49	2.51	2.92
Witherbee CDP, Essex County.....	136	93	49.5	56	46.4	24	50.0	43	39	19	2.55	3.00
Wolcott village, Wayne County.....	702	410	48.0	268	42.9	96	57.3	292	246	113	2.41	3.11
Wolcott town, Wayne County.....	1,732	1,123	44.2	811	37.4	194	63.9	609	472	191	2.47	2.99
Woodbury CDP, Nassau County.....	3,054	2,281	44.1	2,024	44.2	184	46.2	773	692	441	2.65	3.13
Woodbury village, Orange County.....	3,397	2,794	57.7	2,338	58.9	307	50.5	603	490	171	3.14	3.49
Woodbury town, Orange County.....	3,627	2,968	57.2	2,471	58.4	330	51.8	659	531	183	3.13	3.48
Woodhull town, Steuben County.....	613	448	40.8	337	38.0	60	38.3	165	120	48	2.80	3.23
Woodmere CDP, Nassau County.....	5,336	4,393	46.5	3,936	47.8	321	38.9	943	846	567	3.14	3.54
Woodridge village, Sullivan County.....	342	192	50.5	117	46.2	57	64.9	150	129	46	2.46	3.24
Woodsburgh village, Nassau County.....	267	210	39.5	200	38.5	7	71.4	57	51	33	2.91	3.38
Woodstock CDP, Ulster County.....	1,121	506	35.4	359	27.3	104	54.8	615	505	188	1.85	2.55
Woodstock town, Ulster County.....	2,976	1,550	33.5	1,214	27.5	242	54.5	1,426	1,156	435	1.95	2.58
Woodsville CDP, Livingston County.....	34	25	32.0	21	33.3	4	25.0	9	9	4	2.35	2.80
Worcester CDP, Otsego County.....	466	305	36.7	213	31.0	59	57.6	161	137	68	2.35	2.85
Worcester town, Otsego County.....	943	596	37.2	446	31.4	97	58.8	347	287	127	2.33	2.86
Worth town, Jefferson County.....	92	67	31.3	58	27.6	3	100.0	25	20	6	2.51	2.93
Wright town, Schoharie County.....	615	443	36.6	373	34.6	48	45.8	172	129	55	2.50	2.92
Wurtsboro village, Sullivan County.....	547	325	43.1	211	38.9	79	49.4	222	183	79	2.28	2.86
Wyandanch CDP, Suffolk County.....	2,926	2,379	48.2	1,084	49.7	978	50.3	547	378	155	3.95	4.07
Wynantskill CDP, Rensselaer County.....	1,389	912	42.8	713	38.8	137	60.6	477	402	198	2.36	2.92
Wyoming village, Wyoming County.....	159	123	46.3	89	38.2	22	72.7	36	31	9	2.73	3.03
Yaphank CDP, Suffolk County.....	1,872	1,325	43.8	1,047	45.2	203	39.9	547	431	117	2.68	3.16
Yates town, Orleans County.....	972	680	41.8	547	38.8	76	51.3	292	238	106	2.63	3.15
Yonkers city, Westchester County.....	74,550	47,518	45.5	29,930	43.4	13,454	52.2	27,032	23,347	9,351	2.58	3.27
York town, Livingston County.....	1,294	953	41.8	759	37.2	130	63.8	341	263	92	2.60	2.98
York Hamlet CDP, Livingston County.....	211	164	38.4	128	28.1	24	79.2	47	39	14	2.58	2.85
Yorkshire CDP, Cattaraugus County.....	561	313	37.7	205	26.3	74	55.4	248	210	96	2.10	2.70
Yorkshire town, Cattaraugus County.....	1,641	1,065	41.0	792	34.0	189	59.3	576	473	179	2.38	2.91
Yorktown town, Westchester County.....	12,884	9,757	47.7	8,383	48.1	1,004	47.3	3,127	2,733	1,598	2.75	3.23
Yorktown Heights CDP, Westchester County	623	492	50.2	403	49.9	70	57.1	131	113	55	2.85	3.22
Yorkville village, Oneida County.....	1,195	672	44.9	430	38.8	182	58.2	523	429	142	2.24	2.91
Youngstown village, Niagara County.....	801	538	39.4	431	36.0	75	60.0	263	229	100	2.42	2.99
Zena CDP, Ulster County.....	447	294	37.8	244	34.0	41	53.7	153	116	55	2.30	2.78

Table 9.

Household Relationship and Group Quarters Population: 2010

[For information on confidentiality protection, nonsampling error, and definitions, see Selected Appendixes at <www.census.gov/prod/cen2010/cph-1-a.pdf>]

State County County Subdivision Place	Household population							Group quarters population		
	Total	Householder	Relationship to householder					Total	Institutionalized population	Non-institutionalized population
			Spouse	Child	Other relatives	Nonrelatives				
						Total	Unmarried partner			
New York.....	18,792,424	7,317,755	3,192,903	5,610,628	1,439,922	1,231,216	496,697	585,678	231,163	354,515
Albany County.....	287,180	126,251	50,642	76,299	12,531	21,457	10,151	17,024	3,059	13,965
Albany city.....	87,608	41,157	9,426	20,717	5,170	11,138	3,905	10,248	1,452	8,796
Berne town.....	2,794	1,166	654	728	93	153	105	0	0	0
Bethlehem town.....	33,089	13,457	7,603	10,020	845	1,164	741	567	177	390
Coeymans town.....	7,399	2,992	1,440	2,214	306	447	279	19	0	19
Ravena village.....	3,257	1,338	554	1,005	152	208	143	11	0	11
Cohoes city.....	15,931	7,467	2,328	4,146	748	1,242	807	237	165	72
Colonie town.....	77,660	33,088	16,311	21,299	3,230	3,732	2,158	3,931	993	2,938
Colonie village.....	7,785	3,225	1,643	2,127	392	398	235	8	0	8
Menands village.....	3,919	1,888	723	951	128	229	114	71	0	71
Green Island town.....	2,620	1,286	349	642	88	255	155	0	0	0
Green Island village.....	2,620	1,286	349	642	88	255	155	0	0	0
Guilderland town.....	33,296	14,205	7,360	9,139	986	1,606	912	2,007	269	1,738
Altamont village.....	1,694	676	371	532	49	66	44	26	0	26
Westmere CDP.....	7,242	3,196	1,467	1,887	262	430	208	42	0	42
Knox town.....	2,692	1,026	638	797	105	126	86	0	0	0
New Scotland town.....	8,645	3,458	2,103	2,465	265	354	245	3	0	3
Voorheesville village.....	2,786	1,112	674	820	71	109	68	3	0	3
Rensselaerville town.....	1,843	768	418	489	83	85	61	0	0	0
Preston-Potter Hollow CDP.....	366	148	72	121	10	15	12	0	0	0
Watervliet city.....	10,242	4,827	1,271	2,688	478	978	584	12	3	9
Westerlo town.....	3,361	1,354	741	955	134	177	113	0	0	0
Allegany County.....	44,362	18,208	9,168	12,316	1,778	2,892	1,580	4,584	422	4,162
Alfred town.....	2,118	968	382	411	49	308	69	3,119	0	3,119
Alfred village.....	1,055	526	130	137	19	243	29	3,119	0	3,119
Allen town.....	448	179	100	137	13	19	14	0	0	0
Alma town.....	842	334	177	254	28	49	32	0	0	0
Almond town.....	1,633	636	375	489	56	77	45	0	0	0
Almond village (part).....	415	164	87	138	9	17	13	0	0	0
Amity town.....	2,186	921	439	592	67	167	90	122	100	22
Belmont village.....	957	410	166	284	24	73	38	12	0	12
Andover town.....	1,830	702	378	585	68	97	67	0	0	0
Andover village.....	1,042	405	196	352	35	54	36	0	0	0
Angelica town.....	1,403	580	311	368	59	85	48	0	0	0
Angelica village.....	869	353	185	238	44	49	28	0	0	0
Belfast town.....	1,663	655	338	485	88	97	58	0	0	0
Belfast CDP.....	837	337	152	247	52	49	25	0	0	0
Birdsall town.....	221	99	49	43	10	20	13	0	0	0
Bolivar town.....	2,189	858	426	683	90	132	83	0	0	0
Bolivar village.....	1,047	425	177	342	45	58	37	0	0	0
Richburg village (part).....	144	51	29	45	12	7	4	0	0	0
Burns town.....	1,180	471	246	348	52	63	39	0	0	0
Canaseraga village.....	550	222	102	165	34	27	15	0	0	0
Caneadea town.....	1,495	576	355	407	63	94	23	1,047	91	956
Houghton CDP.....	646	241	155	180	18	52	1	1,047	91	956
Centerville town.....	822	284	161	285	41	51	26	0	0	0
Clarksville town.....	1,156	483	256	291	62	64	36	5	0	5
Cuba town.....	3,188	1,344	685	878	111	170	115	55	55	0
Cuba village.....	1,520	626	271	476	52	95	66	55	55	0
Friendship town.....	2,004	799	342	593	112	158	104	0	0	0
Friendship CDP.....	1,218	457	184	387	84	106	67	0	0	0
Genesee town.....	1,693	660	389	466	73	105	69	0	0	0
Granger town.....	538	218	118	154	19	29	13	0	0	0
Grove town.....	548	246	111	142	11	38	30	0	0	0
Hume town.....	2,071	783	426	653	73	136	74	0	0	0
Fillmore CDP.....	603	246	120	186	13	38	20	0	0	0
Independence town.....	1,167	422	250	354	62	79	50	0	0	0
New Hudson town.....	781	285	165	256	34	41	23	0	0	0
Oil Springs Reservation.....	1	1	0	0	0	0	0	0	0	0
Rushford town.....	1,150	492	258	277	63	60	34	0	0	0
Rushford CDP.....	363	145	66	102	31	19	10	0	0	0
Scio town.....	1,827	726	410	493	88	110	58	6	0	6
Scio CDP.....	609	243	150	170	14	32	15	0	0	0
Ward town.....	368	140	80	113	14	21	7	0	0	0
Wellsville town.....	7,167	3,239	1,309	1,863	272	484	277	230	176	54
Stannards CDP (part).....	361	169	52	97	8	35	21	0	0	0
Wellsville village.....	4,566	2,079	774	1,224	182	307	183	113	77	36
West Almond town.....	334	136	77	86	12	23	11	0	0	0
Willing town.....	1,228	528	309	306	41	44	31	0	0	0
Stannards CDP (part).....	437	195	114	102	11	15	13	0	0	0
Wirt town.....	1,111	443	246	304	47	71	41	0	0	0
Richburg village (part).....	306	111	61	96	20	18	9	0	0	0
Bronx County.....	1,338,398	483,449	136,853	471,459	161,956	84,681	36,323	46,710	25,437	21,273
Bronx borough.....	1,338,398	483,449	136,853	471,459	161,956	84,681	36,323	46,710	25,437	21,273
New York city (part).....	1,338,398	483,449	136,853	471,459	161,956	84,681	36,323	46,710	25,437	21,273

Table 9.

Household Relationship and Group Quarters Population: 2010—Con.

[For information on confidentiality protection, nonsampling error, and definitions, see Selected Appendixes at <www.census.gov/prod/cen2010/cph-1-a.pdf>]

State County County Subdivision Place	Household population							Group quarters population		
	Total	Householder	Relationship to householder					Total	Institutionalized population	Non-institutionalized population
			Spouse	Child	Other relatives	Nonrelatives				
						Total	Unmarried partner			
Broome County.....	190,459	82,167	34,917	50,639	7,948	14,788	6,784	10,141	2,687	7,454
Barker town.....	2,730	1,021	612	799	134	164	87	2	0	2
Binghamton city.....	46,114	21,150	5,689	11,382	2,300	5,593	1,971	1,262	846	416
Binghamton town.....	4,942	1,894	1,143	1,467	193	245	152	0	0	0
Chenango town.....	11,236	4,607	2,530	3,167	363	569	337	16	0	16
Chenango Bridge CDP.....	2,883	1,200	674	794	91	124	80	0	0	0
Colesville town.....	5,217	2,004	1,072	1,519	283	339	184	15	0	15
Conklin town.....	5,441	2,176	1,152	1,571	218	324	188	0	0	0
Dickinson town.....	4,426	2,044	817	1,106	177	282	157	852	590	262
Port Dickinson village.....	1,638	739	271	466	56	106	59	3	0	3
Fenton town.....	6,609	2,748	1,441	1,770	274	376	221	65	65	0
Kirkwood town.....	5,845	2,392	1,226	1,648	234	345	208	12	0	12
Lisle town.....	2,751	1,068	568	799	127	189	123	0	0	0
Lisle village.....	320	130	45	106	9	30	23	0	0	0
Whitney Point village (part).....	0	0	0	0	0	0	0	0	0	0
Maine town.....	5,362	2,106	1,221	1,547	247	241	157	15	0	15
Nanticoke town.....	1,672	601	355	514	84	118	69	0	0	0
Glen Aubrey CDP.....	485	180	88	150	23	44	27	0	0	0
Sanford town.....	2,407	970	516	671	137	113	62	0	0	0
Deposit village (part).....	819	326	154	250	40	49	22	0	0	0
Triangle town.....	2,946	1,133	597	882	135	199	110	0	0	0
Whitney Point village (part).....	964	377	168	301	42	76	39	0	0	0
Union town.....	55,189	24,918	9,926	14,413	2,094	3,838	2,074	1,157	682	475
Endicott village.....	12,976	6,058	1,701	3,425	589	1,203	676	416	296	120
Endwell CDP.....	11,412	5,171	2,407	2,944	322	568	351	34	0	34
Johnson City village.....	14,739	6,732	2,283	3,773	673	1,278	587	435	153	282
Vestal town.....	21,321	8,938	4,704	5,525	665	1,489	474	6,722	504	6,218
Binghamton University CDP.....	0	0	0	0	0	0	0	6,177	0	6,177
Windsor town.....	6,251	2,397	1,348	1,859	283	364	210	23	0	23
Windsor village.....	916	376	170	271	41	58	35	0	0	0
Cattaraugus County.....	77,638	32,263	15,121	22,196	3,016	5,042	2,946	2,679	724	1,955
Allegany town.....	6,386	2,676	1,397	1,671	199	443	167	1,618	36	1,582
Allegany village.....	1,816	765	338	432	61	220	35	0	0	0
St. Bonaventure CDP.....	491	252	94	107	10	28	16	1,553	0	1,553
Allegany Reservation.....	1,020	390	125	321	82	102	70	0	0	0
Ashford town.....	2,132	883	488	579	86	96	70	0	0	0
West Valley CDP.....	518	213	122	151	15	17	13	0	0	0
Carrollton town.....	1,297	548	274	332	71	72	43	0	0	0
Limestone village.....	389	162	68	110	24	25	11	0	0	0
Cattaraugus Reservation.....	314	99	39	118	43	15	8	0	0	0
Coldspring town.....	663	278	135	157	39	54	33	0	0	0
Conewango town.....	1,857	518	342	869	70	58	36	0	0	0
East Randolph village (part).....	213	78	42	66	14	13	5	0	0	0
Dayton town.....	1,865	725	358	546	89	147	68	21	0	21
South Dayton village.....	620	239	97	197	22	65	25	0	0	0
East Otto town.....	1,058	423	218	325	24	68	41	4	1	3
Ellicottville town.....	1,583	755	358	360	35	75	38	15	1	14
Ellicottville village.....	376	210	81	65	8	12	4	0	0	0
Farmersville town.....	1,090	445	255	288	44	58	41	0	0	0
Franklinville town.....	2,979	1,206	569	873	133	198	123	11	0	11
Franklinville village.....	1,729	684	312	546	88	99	62	11	0	11
Freedom town.....	2,399	901	558	700	89	151	82	6	0	6
Great Valley town.....	1,974	820	431	543	94	86	62	0	0	0
Hinsdale town.....	2,159	888	448	576	90	157	80	9	0	9
Humphrey town.....	687	273	159	200	22	33	24	0	0	0
Ischua town.....	859	347	194	213	50	55	28	0	0	0
Leon town.....	1,365	396	252	622	41	54	29	0	0	0
Little Valley town.....	1,619	691	336	458	49	85	57	121	111	10
Little Valley village.....	1,027	437	180	319	28	63	45	116	111	5
Lyndon town.....	707	293	165	177	18	54	29	0	0	0
Machias town.....	2,262	917	462	621	98	164	101	113	113	0
Lime Lake CDP.....	754	317	147	196	35	59	38	113	113	0
Machias CDP.....	471	187	84	144	20	36	19	0	0	0
Mansfield town.....	803	337	193	209	27	37	23	5	0	5
Napoli town.....	1,236	405	242	461	48	80	34	12	0	12
New Albion town.....	1,960	796	394	594	71	105	65	12	0	12
Cattaraugus village.....	998	414	192	302	32	58	33	4	0	4
Oil Springs Reservation.....	0	0	0	0	0	0	0	0	0	0
Olean city.....	14,208	6,454	2,272	3,899	505	1,078	626	244	128	116
Olean town.....	1,963	870	455	482	64	92	57	0	0	0
Weston Mills CDP (part).....	560	254	123	135	19	29	19	0	0	0
Otto town.....	801	317	178	217	41	48	34	7	0	7
Perrysburg town.....	1,539	648	326	416	49	100	64	87	0	87
Perrysburg village.....	332	133	60	109	11	19	10	69	0	69
Persia town.....	2,260	968	384	642	82	184	108	144	138	6
Gowanda village (part).....	1,755	754	281	517	65	138	86	144	138	6
Portville town.....	3,713	1,532	814	1,028	138	201	130	17	5	12
Portville village.....	1,014	415	191	314	40	54	31	0	0	0
Weston Mills CDP (part).....	895	383	204	235	32	41	31	17	5	12
Randolph town.....	2,504	998	505	760	81	160	103	98	79	19

Table 9.

Household Relationship and Group Quarters Population: 2010—Con.

[For information on confidentiality protection, nonsampling error, and definitions, see Selected Appendixes at <www.census.gov/prod/cen2010/cph-1-a.pdf>]

State County County Subdivision Place	Household population							Group quarters population		
	Total	Householder	Relationship to householder					Total	Institutionalized population	Non-institutionalized population
			Spouse	Child	Other relatives	Nonrelatives				
						Total	Unmarried partner			
Cattaraugus County—Con. Randolph town—Con. East Randolph village (part)..... Randolph village..... Red House town..... Salamanca city..... Salamanca town..... South Valley town..... Yorkshire town..... Delevan village..... Yorkshire CDP..... Cayuga County..... Auburn city..... Aurelius town..... Cayuga village..... Brutus town..... Weedsport village..... Cato town..... Cato village (part)..... Meridian village..... Conquest town..... Fleming town..... Melrose Park CDP (part)..... Genoa town..... Ira town..... Cato village (part)..... Ledyard town..... Aurora village..... Locke town..... Mentz town..... Port Byron village..... Montezuma town..... Moravia town..... Moravia village..... Niles town..... Owasco town..... Melrose Park CDP (part)..... Scipio town..... Sempronius town..... Sennett town..... Springport town..... Union Springs village..... Sterling town..... Fair Haven village..... Summerhill town..... Throop town..... Venice town..... Victory town..... Chautauqua County..... Arkwright town..... Busti town..... Busti CDP..... Lakewood village..... Carroll town..... Frewsburg CDP (part)..... Cattaraugus Reservation..... Charlotte town..... Sinclairville village (part)..... Chautauqua town..... Chautauqua CDP..... Mayville village..... Chautauqua Lake UT..... Cherry Creek town..... Cherry Creek village..... Clymer town..... Dunkirk city..... Dunkirk town..... Ellery town..... Bemus Point village..... Ellicott town..... Celoron village..... Falconer village..... Jamestown West CDP..... Ellington town..... French Creek town..... Gerry town..... Sinclairville village (part)..... Hanover town..... Forestville village.....	351 1,244 38 5,686 481 264 3,907 1,083 1,180 75,781 25,359 2,770 549 4,456 1,807 2,537 207 309 1,819 2,626 0 1,935 2,206 325 1,485 323 1,951 2,362 1,274 1,277 2,565 1,252 1,194 3,784 2,285 1,713 895 3,292 2,307 1,137 3,040 745 1,217 1,990 1,341 1,660 128,391 1,037 7,325 391 2,995 3,521 1,903 38 1,729 513 4,176 191 1,423 0 1,110 461 1,698 12,350 1,101 4,395 364 8,484 1,074 2,420 2,216 1,643 906 1,786 75 6,921 690	140 502 17 2,468 203 137 1,641 440 561 31,445 11,691 1,126 222 1,785 757 968 96 104 681 1,081 0 758 818 120 610 154 740 933 499 484 1,055 531 476 1,538 936 650 347 1,257 917 472 1,225 337 436 755 499 615 54,244 439 3,200 143 1,403 1,461 798 15 670 223 1,797 112 634 0 420 176 555 5,358 522 1,891 170 3,721 470 1,081 1,013 605 339 722 32 2,863 279	71 217 10 816 114 63 792 209 205 14,774 3,619 617 115 883 329 578 35 63 411 637 0 440 464 51 333 70 402 449 214 266 521 235 294 934 566 370 186 839 523 249 661 162 253 444 297 353 25,037 271 1,695 76 634 729 991 412 6 372 100 935 58 270 0 238 96 382 1,866 235 1,078 77 1,821 204 432 515 371 214 417 19 1,440 123	119 394 9 1,677 119 39 1,095 332 286 21,285 6,897 762 151 1,268 506 757 57 106 531 695 0 515 677 113 373 60 550 689 401 375 723 356 314 1,092 648 518 277 986 620 320 819 169 393 580 373 501 35,409 251 1,858 134 729 991 550 13 514 157 1,102 11 404 0 360 150 662 3,498 226 1,104 88 2,234 280 682 526 512 298 479 19 1,931 221	7 38 0 265 22 10 147 37 40 3,098 1,092 121 30 191 73 95 6 21 82 66 0 85 101 15 59 12 97 111 58 50 89 46 45 93 54 52 20 104 38 123 25 63 114 57 84 5,151 35 267 23 107 133 62 1 61 8 148 4 48 0 39 19 52 673 57 141 23 303 50 71 50 74 68 29 72 0 298 19	14 93 2 460 23 15 232 65 88 5,179 2,060 144 31 329 142 139 13 15 114 147 0 137 146 26 110 27 162 180 102 102 177 84 65 127 81 123 65 106 143 58 212 52 72 97 115 107 8,550 41 305 15 122 143 81 3 3 112 25 194 6 67 0 53 20 47 955 61 181 6 405 70 154 88 87 26 96 5 389 48	9 64 2 309 14 10 137 39 50 3,053 1,184 92 19 183 67 90 9 13 70 77 0 76 94 19 56 7 108 114 56 91 56 55 43 60 74 33 131 29 45 63 54 67 4,558 28 203 9 79 85 41 3 68 18 122 4 44 0 29 9 17 550 37 99 2 248 51 84 55 54 16 55 4 226 27	56 42 0 129 0 0 6 0 0 0 10 0 0 0 0 0 0 401 401 0 16 16 0		

Table 9.

Household Relationship and Group Quarters Population: 2010—Con.

[For information on confidentiality protection, nonsampling error, and definitions, see Selected Appendixes at <www.census.gov/prod/cen2010/cph-1-a.pdf>]

State County County Subdivision Place	Household population							Group quarters population		
	Total	Householder	Relationship to householder					Total	Institutionalized population	Non-institutionalized population
			Spouse	Child	Other relatives	Nonrelatives				
						Total	Unmarried partner			
Chautauque County—Con. Hanover town—Con. Silver Creek village..... Sunset Bay CDP..... Harmony town..... Panama village..... Jamestown city..... Kiantone town..... Frewsburg CDP (part)..... Mina town..... North Harmony town..... Poland town..... Kennedy CDP..... Pomfret town..... Fredonia village..... Portland town..... Brocton village..... Ripley town..... Ripley CDP..... Sheridan town..... Sherman town..... Sherman village..... Stockton town..... Cassadaga village..... Villanova town..... Westfield town..... Westfield village..... Chemung County..... Ashland town..... Wellsburg village..... Baldwin town..... Big Flats town..... Big Flats CDP..... Catlin town..... Pine Valley CDP (part)..... Chemung town..... Elmira city..... Elmira town..... Elmira Heights village (part)..... West Elmira CDP..... Erin town..... Erin CDP..... Horseheads town..... Breesport CDP..... Elmira Heights village (part)..... Horseheads village..... Horseheads North CDP..... Southport town..... Southport CDP..... Van Etten town..... Van Etten village..... Veteran town..... Millport village..... Pine Valley CDP (part)..... Chenango County..... Afton town..... Afton village..... Bainbridge town..... Bainbridge village..... Columbus town..... Coventry town..... German town..... Greene town..... Greene village..... Guilford town..... Guilford CDP..... Lincklaen town..... McDonough town..... New Berlin town..... New Berlin village..... North Norwich town..... Norwich city..... Norwich town..... Otselic town..... Oxford town..... Oxford village..... Pharsalia town..... Pitcher town..... Plymouth town.....	2,630 508 2,206 479 30,012 1,350 0 1,106 2,267 2,350 465 12,074 8,553 4,030 1,486 2,415 872 2,612 1,653 730 2,248 634 1,101 4,747 3,075 83,914 1,678 572 832 7,701 5,256 2,618 294 2,526 25,742 6,897 965 4,942 1,962 483 19,072 626 3,122 6,345 2,843 10,037 7,222 1,557 537 3,292 312 519 49,681 2,851 822 3,303 1,355 975 1,655 370 5,579 1,575 2,919 362 396 886 2,604 950 1,783 6,948 3,851 1,054 3,643 1,433 593 803 1,804	1,048 239 858 195 13,122 547 0 413 907 943 193 5,296 3,811 1,626 606 971 369 1,073 550 279 897 267 433 2,030 1,315 35,462 704 228 338 3,083 2,126 1,045 133 981 10,991 2,989 420 2,153 776 189 8,332 240 1,423 3,045 1,137 4,282 3,179 626 217 1,315 123 226 20,436 1,199 384 1,393 589 364 624 151 2,331 741 1,205 143 162 373 1,071 402 715 3,097 1,546 380 1,483 587 240 314 711	511 100 531 103 4,454 346 0 262 571 547 93 2,158 1,376 804 259 531 168 612 342 146 490 149 247 1,008 616 16,089 337 103 186 1,941 1,323 615 49 570 3,393 1,616 183 1,202 429 78 3,852 149 450 1,194 658 2,089 1,378 298 78 763 52 108 10,000 570 143 684 253 211 352 83 1,192 272 640 72 86 196 520 164 386 1,031 832 196 342 762 275 127 161 394	797 118 641 150 8,597 366 0 348 612 638 129 2,746 1,848 1,181 460 699 246 686 624 238 641 180 330 1,267 852 23,458 436 170 217 2,139 1,438 717 80 695 7,805 1,756 252 1,259 510 148 5,219 173 886 851 2,622 1,892 436 164 906 93 136 13,735 785 214 865 360 277 461 106 1,555 413 779 108 111 221 723 275 493 1,981 1,067 342 1,021 425 155 220 489	111 22 77 15 1,357 44 0 37 78 88 17 312 174 173 69 82 34 109 75 42 104 20 37 201 141 3,732 88 35 39 260 182 101 7 128 1,411 234 56 130 107 32 714 37 141 231 77 438 284 73 30 139 17 17 2,030 107 31 155 79 45 96 11 192 44 83 12 12 43 85 27 65 248 153 52 157 59 33 46 96	163 29 99 16 2,482 47 0 46 99 134 33 1,562 1,344 246 92 132 55 132 62 25 116 18 54 241 151 5,173 113 36 52 278 187 140 25 152 2,142 302 54 198 140 36 955 27 222 308 120 606 489 124 48 169 27 32 3,480 190 50 206 74 78 122 19 309 105 212 27 25 53 205 82 124 591 253 84 220 87 38 62 114	86 19 64 11 1,480 31 0 27 66 82 21 359 252 152 56 70 25 96 37 16 68 11 29 157 100 3,109 72 27 34 186 124 93 18 82 1,191 183 36 117 90 22 629 19 150 185 86 377 296 66 26 106 17 21 2,051 106 28 123 45 25 63 12 190 61 139 16 17 35 107 39 80 364 161 47 141 56 23 26 72	26 152 0 0 1,134 0 0 0 0 6 0 2,891 2,677 797 0 0 0 61 0 0 0 0 0 149 149 4,916 17 8 0 30 21 0 0 37 3,458 37 10 25 0 0 413 0 0 116 0 903 16 0 0 25 0 78 242 147 0 258 17 0 0 0 694 9 0 0 6 24 6 0 0 0 886 8 0		

Table 9.

Household Relationship and Group Quarters Population: 2010—Con.

[For information on confidentiality protection, nonsampling error, and definitions, see Selected Appendixes at <www.census.gov/prod/cen2010/cph-1-a.pdf>]

State County County Subdivision Place	Household population							Group quarters population		
	Total	Householder	Relationship to householder					Total	Institutionalized population	Non-institutionalized population
			Spouse	Child	Other relatives	Nonrelatives				
						Total	Unmarried partner			
Chenango County—Con.										
Preston town.....	1,044	419	233	255	50	87	49	0	0	0
Sherburne town.....	4,017	1,654	801	1,128	149	285	164	31	0	31
Earlville village (part).....	327	137	70	88	9	23	10	0	0	0
Sherburne village.....	1,341	624	221	351	37	108	67	26	0	26
Smithville town.....	1,323	523	264	370	60	106	56	7	0	7
Smithville Flats CDP.....	351	145	62	97	13	34	18	0	0	0
Smyrna town.....	1,280	481	279	331	92	97	51	0	0	0
Smyrna village.....	213	79	45	57	12	20	12	0	0	0
Clinton County.....	74,975	31,582	14,746	19,293	2,764	6,590	3,455	7,153	4,025	3,128
Altona town.....	2,468	957	513	705	108	185	124	419	416	3
Altona CDP.....	314	138	59	75	19	23	15	416	416	0
Au Sable town.....	3,130	1,299	646	834	122	229	140	16	0	16
Keeseville village (part).....	974	417	169	257	44	87	56	12	0	12
Beekmantown town.....	5,545	2,223	1,276	1,443	226	377	228	0	0	0
Black Brook town.....	1,497	618	340	394	56	89	59	0	0	0
Au Sable Forks CDP.....	559	236	111	159	19	34	21	0	0	0
Champlain town.....	5,742	2,494	1,158	1,525	185	380	250	12	0	12
Champlain village.....	1,101	478	193	311	25	94	53	0	0	0
Rouses Point village.....	2,197	1,052	421	514	66	144	94	12	0	12
Chazy town.....	4,257	1,685	944	1,222	135	271	173	27	0	27
Chazy CDP.....	565	228	115	167	19	36	21	0	0	0
West Chazy CDP.....	523	195	112	148	23	45	25	6	0	6
Clinton town.....	737	295	155	192	36	59	29	0	0	0
Dannemora town.....	1,974	828	401	518	84	143	96	2,924	2,924	0
Dannemora village (part).....	738	298	122	214	33	71	43	2,815	2,815	0
Lyon Mountain CDP.....	423	201	83	93	24	22	17	0	0	0
Ellenburg town.....	1,741	715	397	475	70	84	47	2	0	2
Moers town.....	3,586	1,395	785	1,052	100	254	161	6	0	6
Moers CDP.....	442	192	91	103	14	42	24	0	0	0
Peru town.....	6,914	2,628	1,547	2,079	242	418	261	84	15	69
Peru CDP.....	1,580	615	341	479	47	98	50	11	11	0
Plattsburgh city.....	16,783	8,146	2,193	3,341	561	2,542	924	3,206	436	2,770
Plattsburgh town.....	11,419	4,731	2,364	2,949	494	881	542	451	234	217
Cumberland Head CDP.....	1,627	685	395	427	37	83	53	0	0	0
Morrisonville CDP (part).....	858	387	190	188	31	62	43	0	0	0
Parc CDP.....	57	27	10	13	0	7	4	197	0	197
Plattsburgh West CDP.....	1,352	544	223	333	108	144	89	12	0	12
Saranac town.....	4,007	1,582	890	1,118	132	285	182	0	0	0
Dannemora village (part).....	383	154	88	97	20	24	15	0	0	0
Redford CDP.....	477	175	99	148	18	37	21	0	0	0
Schuyler Falls town.....	5,175	1,986	1,137	1,446	213	393	239	6	0	6
Morrisonville CDP (part).....	687	273	146	189	32	47	35	0	0	0
Columbia County.....	60,960	25,906	12,363	15,944	2,742	4,005	2,425	2,136	1,479	657
Ancram town.....	1,573	661	354	375	71	112	56	0	0	0
Austerlitz town.....	1,654	726	392	384	51	101	76	0	0	0
Canaan town.....	1,583	673	382	382	44	102	66	127	125	2
Chatham town.....	4,128	1,797	905	1,023	153	250	163	0	0	0
Chatham village (part).....	710	311	116	204	26	53	41	0	0	0
Niverville CDP (part).....	351	156	78	74	14	29	17	0	0	0
Claverack town.....	5,771	2,478	1,196	1,493	279	325	205	250	216	34
Claverack-Red Mills CDP.....	913	446	210	179	39	39	22	0	0	0
Philmont village.....	1,379	566	217	420	94	82	51	0	0	0
Clermont town.....	1,899	722	382	567	98	130	74	66	0	66
Copake town.....	3,361	1,416	694	878	151	222	131	254	7	247
Copake Lake CDP (part).....	764	307	172	204	33	48	33	0	0	0
Gallatin town.....	1,662	704	386	415	70	87	59	6	6	0
Germantown town.....	1,939	842	389	459	82	167	96	15	0	15
Germantown CDP.....	837	360	173	200	38	66	41	8	0	8
Ghent town.....	5,227	2,203	1,084	1,378	222	340	196	175	160	15
Chatham village (part).....	1,053	490	155	283	45	80	52	7	0	7
Ghent CDP.....	561	233	132	161	15	20	12	3	0	3
Greenport town.....	4,041	1,846	802	932	175	286	178	124	107	17
Lorenz Park CDP.....	2,039	918	389	504	100	128	89	14	0	14
Stottville CDP (part).....	284	139	58	57	10	20	9	0	0	0
Hillsdale town.....	1,927	849	433	446	68	131	87	0	0	0
Hudson city.....	6,197	2,766	681	1,773	411	566	309	516	448	68
Kinderhook town.....	8,185	3,333	1,874	2,288	303	387	236	313	244	69
Kinderhook village.....	1,211	538	290	293	37	53	31	0	0	0
Niverville CDP (part).....	1,311	523	279	361	64	84	51	0	0	0
Valatie village.....	1,586	611	312	502	65	96	46	233	221	12
Livingston town.....	3,454	1,468	663	888	191	244	146	192	160	32
New Lebanon town.....	2,225	1,013	452	510	83	167	105	80	0	80
Stockport town.....	2,810	1,081	557	830	147	195	123	5	0	5
Stottville CDP (part).....	1,086	401	178	346	72	89	60	5	0	5
Stuyvesant town.....	2,026	792	433	612	71	118	73	1	0	1
Taghkanic town.....	1,298	536	304	311	72	75	46	12	6	6
Copake Lake CDP (part).....	59	23	8	22	3	3	2	0	0	0

Table 9.

Household Relationship and Group Quarters Population: 2010—Con.

[For information on confidentiality protection, nonsampling error, and definitions, see Selected Appendixes at <www.census.gov/prod/cen2010/cph-1-a.pdf>]

State County County Subdivision Place	Household population							Group quarters population		
	Total	Householder	Relationship to householder					Total	Institution- alized population	Non- institution- alized population
			Spouse	Child	Other relatives	Nonrelatives				
						Total	Unmarried partner			
Cortland County.....	45,775	18,671	8,414	12,392	1,708	4,590	1,883	3,561	491	3,070
Cincinnatus town.....	1,056	418	204	317	39	78	39	0	0	0
Cortland city.....	15,986	6,946	2,054	3,775	562	2,649	764	3,218	450	2,768
Cortlandville town.....	8,225	3,395	1,766	2,196	294	574	322	284	5	279
Blodgett Mills CDP.....	303	113	61	95	18	16	8	0	0	0
Cortland West CDP.....	1,326	529	353	361	35	48	27	30	0	30
Homer village (part).....	31	14	7	6	1	3	2	0	0	0
McGraw village.....	1,045	407	207	325	35	71	44	8	0	8
Munsons Corners CDP.....	2,486	1,142	429	595	90	230	128	242	1	241
Cuyler town.....	980	360	188	294	63	75	43	0	0	0
Freetown town.....	757	286	162	231	32	46	32	0	0	0
Harford town.....	943	362	190	283	47	61	38	0	0	0
Homer town.....	6,351	2,512	1,348	1,915	224	352	209	54	36	18
Homer village (part).....	3,212	1,350	622	952	114	174	107	48	36	12
Lapeer town.....	767	273	170	245	33	46	24	0	0	0
Marathon town.....	1,967	790	431	569	49	128	63	0	0	0
Marathon village.....	919	389	182	246	23	79	35	0	0	0
Preble town.....	1,393	586	291	372	51	93	54	0	0	0
Scott town.....	1,176	424	268	370	50	64	38	0	0	0
Solon town.....	1,079	404	241	296	62	76	40	0	0	0
Taylor town.....	523	191	119	165	24	24	20	0	0	0
Truxton town.....	1,128	438	224	334	44	88	60	5	0	5
Virgil town.....	2,401	917	542	687	92	163	98	0	0	0
Willet town.....	1,043	369	216	343	42	73	39	0	0	0
Delaware County.....	45,545	19,898	9,466	11,372	1,801	3,008	1,806	2,435	573	1,862
Andes town.....	1,301	632	297	247	57	68	45	0	0	0
Andes CDP.....	252	125	43	49	18	17	10	0	0	0
Bovina town.....	633	287	166	137	12	31	20	0	0	0
Colchester town.....	1,997	900	433	497	57	110	63	80	80	0
Downsville CDP.....	614	274	118	171	15	36	19	3	3	0
Davenport town.....	2,965	1,235	602	780	147	201	133	0	0	0
Davenport Center CDP.....	349	149	73	86	13	28	19	0	0	0
Delhi town.....	3,424	1,545	645	770	105	359	135	1,693	231	1,462
Delhi village.....	1,618	761	236	346	47	228	55	1,469	80	1,389
Deposit town.....	1,712	709	334	488	80	101	55	0	0	0
Deposit village (part).....	844	353	141	266	41	43	23	0	0	0
Franklin town.....	2,405	1,002	560	597	109	137	80	6	0	6
Franklin village.....	374	153	77	94	17	33	19	0	0	0
Hamden town.....	1,318	569	284	324	52	89	54	5	0	5
Hancock town.....	3,076	1,350	620	750	138	218	130	148	1	147
Hancock village.....	1,024	468	188	268	43	57	38	7	1	6
Harpersfield town.....	1,462	610	336	375	62	79	50	115	115	0
Stamford village (part).....	398	165	78	122	15	18	14	0	0	0
Kortright town.....	1,616	674	364	403	77	98	66	59	59	0
Bloomville CDP.....	213	90	44	52	8	19	13	0	0	0
Masonville town.....	1,320	551	300	342	54	73	50	0	0	0
Meredith town.....	1,506	628	351	376	45	106	66	23	0	23
Middletown town.....	3,663	1,705	767	815	147	229	139	87	76	11
Fleischmanns village.....	351	137	58	96	30	30	15	0	0	0
Margaretville village.....	513	276	104	87	17	29	12	83	76	7
Roxbury town.....	2,502	1,144	546	591	88	133	97	0	0	0
Sidney town.....	5,735	2,520	1,131	1,484	211	389	237	39	11	28
Sidney village.....	3,877	1,697	688	1,079	143	270	167	23	0	23
Stamford town.....	2,122	925	405	537	87	168	103	145	0	145
Hobart village.....	441	183	79	124	21	34	25	0	0	0
Stamford village (part).....	717	347	108	170	27	65	46	4	0	4
Tompkins town.....	1,247	511	253	351	49	83	59	0	0	0
Walton town.....	5,541	2,401	1,072	1,508	224	336	224	35	0	35
Walton village.....	3,067	1,352	497	889	125	204	140	21	0	21
Dutchess County.....	277,523	107,965	56,050	84,341	14,132	15,035	7,373	19,965	8,812	11,153
Amenia town.....	4,125	1,741	802	1,074	234	274	146	311	132	179
Amenia CDP.....	939	392	172	251	58	66	40	16	6	10
Beacon city.....	13,187	5,347	2,167	4,049	828	796	458	2,354	2,067	287
Beekman town.....	12,528	4,251	2,817	4,480	570	410	207	2,093	2,062	31
Clinton town.....	4,129	1,602	970	1,195	149	213	120	183	92	91
Dover town.....	8,643	3,259	1,746	2,679	478	481	250	56	0	56
Dover Plains CDP.....	1,323	566	222	342	77	116	42	0	0	0
East Fishkill town.....	29,006	9,512	6,889	10,321	1,416	868	430	23	0	23
Hillside Lake CDP.....	1,084	395	231	359	48	51	24	0	0	0
Hopewell Junction CDP.....	376	136	66	129	21	24	14	0	0	0
Fishkill town.....	20,433	8,642	4,261	5,592	971	967	578	1,674	1,574	100
Brinckerhoff CDP (part).....	2,759	1,027	626	840	185	81	39	0	0	0
Fishkill village.....	2,171	1,064	399	492	82	134	84	0	0	0
Merritt Park CDP.....	1,256	458	324	364	75	35	23	0	0	0
Hyde Park town.....	19,334	7,829	3,908	5,441	925	1,231	616	2,237	456	1,781
Fairview CDP (part).....	1,440	575	250	428	74	113	55	123	120	3
Haviland CDP.....	3,621	1,424	789	1,052	180	176	90	13	4	9
Hyde Park CDP.....	1,866	792	355	510	100	109	60	42	0	42
Staatsburg CDP.....	377	162	75	102	7	31	21	0	0	0

Table 9.

Household Relationship and Group Quarters Population: 2010—Con.

[For information on confidentiality protection, nonsampling error, and definitions, see Selected Appendixes at <www.census.gov/prod/cen2010/cph-1-a.pdf>]

State County County Subdivision Place	Household population							Group quarters population		
	Total	Householder	Relationship to householder					Total	Institutionalized population	Non-institutionalized population
			Spouse	Child	Other relatives	Nonrelatives				
						Total	Unmarried partner			
Dutchess County—Con.										
La Grange town.....	15,567	5,440	3,696	5,261	672	498	259	163	10	153
Freedom Plains CDP.....	421	218	79	99	14	11	5	0	0	0
Red Oaks Mill CDP (part).....	1,237	449	279	412	58	39	23	0	0	0
Titusville CDP.....	811	296	220	248	31	16	10	0	0	0
Milan town.....	2,364	964	530	660	72	138	91	6	0	6
North East town.....	3,008	1,259	616	743	164	226	110	23	0	23
Millerton village.....	948	396	163	236	65	88	37	10	0	10
Pawling town.....	8,104	3,093	1,757	2,586	307	361	175	359	114	245
Pawling village.....	2,118	904	391	637	67	119	46	229	0	229
Pine Plains town.....	2,460	1,007	505	693	116	139	75	13	5	8
Pine Plains CDP.....	1,353	558	260	387	65	83	47	0	0	0
Pleasant Valley town.....	9,626	3,765	2,089	2,912	389	471	265	46	0	46
Pleasant Valley CDP.....	1,145	518	226	302	43	56	35	0	0	0
Salt Point CDP.....	190	73	43	49	18	7	3	0	0	0
Poughkeepsie city.....	29,832	12,400	3,451	8,481	2,561	2,939	1,152	2,904	921	1,983
Poughkeepsie town.....	38,883	15,276	7,851	11,830	1,776	2,150	982	4,458	434	4,024
Arlington CDP.....	2,968	1,222	456	947	175	168	84	1,093	0	1,093
Crown Heights CDP.....	2,840	1,018	608	949	161	104	52	0	0	0
Fairview CDP (part).....	3,440	1,291	599	950	191	409	94	512	278	234
Red Oaks Mill CDP (part).....	2,364	859	613	754	88	50	23	12	0	12
Spackenkill CDP.....	3,989	1,389	1,007	1,367	124	102	43	134	0	134
Wappingers Falls village (part).....	923	381	134	280	46	82	35	19	0	19
Red Hook town.....	9,735	3,942	2,038	2,785	298	672	251	1,584	131	1,453
Red Hook village.....	1,961	891	355	498	61	156	46	0	0	0
Tivoli village.....	1,114	481	164	256	31	182	23	4	0	4
Rhinebeck town.....	6,701	3,158	1,454	1,521	211	357	194	847	625	222
Rhinebeck village.....	2,467	1,284	469	519	62	133	64	190	190	0
Rhinecliff CDP.....	405	192	82	84	12	35	19	20	0	20
Stanford town.....	3,565	1,496	821	935	123	190	107	258	0	258
Union Vale town.....	4,833	1,708	1,169	1,623	214	119	52	44	0	44
Wappinger town.....	26,910	10,318	5,533	8,249	1,483	1,327	740	138	82	56
Brinckerhoff CDP (part).....	141	45	36	50	8	2	1	0	0	0
Myers Corner CDP.....	6,765	2,305	1,648	2,255	414	143	81	25	11	14
Wappingers Falls village (part).....	4,490	1,844	703	1,339	296	308	146	90	61	29
Washington town.....	4,550	1,956	980	1,231	175	208	115	191	107	84
Millbrook village.....	1,442	691	279	381	41	50	37	10	0	10
Erie County.....	890,653	383,164	161,163	259,954	36,331	50,041	25,058	28,387	12,145	16,242
Alden town.....	8,461	3,347	1,985	2,556	264	309	185	2,404	2,387	17
Alden village.....	2,589	1,089	510	802	73	115	72	16	0	16
Town Line CDP (part).....	2,173	824	566	633	78	72	39	0	0	0
Amherst town.....	114,002	48,894	24,161	31,756	3,052	6,139	2,102	8,364	1,409	6,955
Egbertsville CDP.....	14,889	6,377	2,870	4,239	446	957	340	130	68	62
University at Buffalo CDP.....	96	40	12	11	1	32	2	5,970	0	5,970
Williamsville village (part).....	5,069	2,525	927	1,276	128	213	114	213	132	81
Aurora town.....	13,410	5,493	3,133	4,064	305	415	261	372	302	70
Billington Heights CDP (part).....	735	317	174	213	15	16	8	0	0	0
East Aurora village.....	5,896	2,521	1,280	1,816	89	190	116	340	302	38
Boston town.....	8,007	3,221	1,930	2,370	201	285	185	16	0	16
North Boston CDP.....	2,521	1,073	614	679	78	77	51	0	0	0
Brant town.....	2,050	817	428	585	93	127	66	15	0	15
Farnham village.....	367	141	65	112	19	30	16	15	0	15
Buffalo city.....	251,939	112,536	26,444	75,444	16,235	21,280	9,386	9,371	2,530	6,841
Cattaraugus Reservation.....	1,833	673	193	669	158	140	98	0	0	0
Cheektowaga town.....	87,309	39,325	16,454	23,387	3,407	4,736	2,835	917	189	728
Cheektowaga CDP.....	74,294	33,555	13,958	19,826	2,882	4,073	2,463	884	189	695
Depew village (part).....	9,336	4,087	1,893	2,545	357	454	246	33	0	33
Sloan village.....	3,661	1,674	599	1,012	168	208	126	0	0	0
Williamsville village (part).....	18	9	4	4	0	1	0	0	0	0
Clarence town.....	30,284	11,282	7,357	10,289	703	653	366	389	232	157
Clarence CDP.....	2,308	1,025	540	628	44	71	45	338	226	112
Clarence Center CDP.....	2,257	780	540	857	42	38	21	0	0	0
Harris Hill CDP.....	5,498	2,252	1,316	1,657	118	155	83	10	0	10
Colden town.....	3,257	1,304	811	920	104	118	79	8	0	8
Collins town.....	3,940	1,645	834	1,095	146	220	142	2,661	2,589	72
Gowanda village (part).....	794	382	125	210	20	57	43	16	0	16
Concord town.....	8,269	3,403	1,749	2,460	278	379	247	225	150	75
Springville village.....	4,076	1,720	729	1,254	149	224	148	220	150	70
Eden town.....	7,606	2,951	1,754	2,344	240	317	159	82	33	49
Eden CDP.....	3,439	1,294	781	1,134	111	119	67	77	33	44
Elma town.....	11,296	4,460	2,877	3,311	325	323	193	21	0	21
Billington Heights CDP (part).....	940	366	247	279	18	30	19	10	0	10
Elma Center CDP.....	2,567	1,042	676	712	76	61	38	4	0	4
Evans town.....	16,206	6,669	3,372	4,617	693	855	503	150	0	150
Angola village.....	2,105	825	404	678	97	101	60	22	0	22
Angola on the Lake CDP.....	1,662	737	316	425	98	86	52	13	0	13
Lake Erie Beach CDP.....	3,854	1,615	787	1,067	146	239	124	18	0	18
Grand Island town.....	20,236	7,936	4,746	6,245	578	731	456	138	93	45
Grandyle Village CDP.....	4,629	1,837	1,026	1,452	137	177	113	0	0	0
Hamburg town.....	56,186	23,447	11,917	16,921	1,615	2,286	1,407	750	559	191

Table 9.

Household Relationship and Group Quarters Population: 2010—Con.

[For information on confidentiality protection, nonsampling error, and definitions, see Selected Appendixes at <www.census.gov/prod/cen2010/cph-1-a.pdf>]

State County County Subdivision Place	Household population							Group quarters population		
	Total	Householder	Relationship to householder					Total	Institutionalized population	Non-institutionalized population
			Spouse	Child	Other relatives	Nonrelatives				
						Total	Unmarried partner			
Erie County—Con.										
Hamburg town—Con.										
Blasdell village.....	2,547	1,164	378	749	107	149	97	6	0	6
Hamburg village.....	9,301	3,935	1,959	2,888	206	313	189	108	90	18
Wanakah CDP.....	3,190	1,326	729	909	114	112	78	9	0	9
Holland town.....	3,389	1,369	801	986	88	145	96	12	0	12
Holland CDP.....	1,200	513	258	352	27	50	36	6	0	6
Lackawanna city.....	17,889	8,242	2,550	5,173	946	978	578	252	165	87
Lancaster town.....	40,975	16,559	9,022	12,777	1,060	1,557	980	629	463	166
Depew village (part).....	5,909	2,604	1,062	1,662	209	372	232	25	0	25
Lancaster village.....	10,206	4,551	1,960	2,887	297	511	317	146	112	34
Town Line CDP (part).....	194	77	49	60	4	4	3	0	0	0
Marilla town.....	5,327	2,069	1,302	1,642	156	158	99	0	0	0
Newstead town.....	8,584	3,597	1,935	2,442	260	350	227	10	0	10
Akron village.....	2,858	1,293	562	800	71	132	87	10	0	10
North Collins town.....	3,496	1,368	771	1,067	147	143	92	27	0	27
North Collins village.....	1,220	486	227	395	55	57	31	12	0	12
Orchard Park town.....	28,654	11,398	6,758	8,810	689	999	499	400	313	87
Orchard Park village.....	3,244	1,384	711	973	67	109	70	2	0	2
Sardinia town.....	2,736	1,081	654	745	116	140	97	39	0	39
Tonawanda city.....	15,093	6,749	2,808	4,093	602	841	516	37	0	37
Tonawanda town.....	72,920	32,951	14,193	19,729	2,386	3,661	2,100	647	481	166
Kenmore village.....	15,415	7,036	2,794	4,290	473	822	455	8	2	6
Tonawanda CDP.....	57,505	25,915	11,399	15,439	1,913	2,839	1,645	639	479	160
Tonawanda Reservation.....	34	9	3	17	4	1	1	0	0	0
Wales town.....	3,005	1,218	714	837	110	126	83	0	0	0
West Seneca town.....	44,260	19,151	9,507	12,603	1,370	1,629	1,020	451	250	201
West Seneca CDP.....	44,260	19,151	9,507	12,603	1,370	1,629	1,020	451	250	201
Essex County.....	36,723	16,262	7,869	8,932	1,273	2,387	1,497	2,647	2,180	467
Chesterfield town.....	2,439	1,024	569	614	79	153	103	6	0	6
Keeseville village (part).....	823	333	173	240	27	50	36	6	0	6
Crown Point town.....	2,014	828	457	522	75	132	75	10	0	10
Elizabethtown town.....	1,062	510	233	222	23	74	41	101	97	4
Elizabethtown CDP.....	653	331	130	127	19	46	25	101	97	4
Essex town.....	671	311	153	139	21	47	29	0	0	0
Jay town.....	2,490	1,064	582	592	93	159	104	16	0	16
Keene town.....	1,105	526	259	243	27	50	31	0	0	0
Lewis town.....	1,310	541	300	336	47	86	50	72	72	0
Minerva town.....	803	343	183	194	33	50	35	6	0	6
Moriah town.....	4,647	1,975	907	1,211	223	331	221	151	130	21
Mineville CDP.....	1,139	488	200	289	56	106	75	130	130	0
Port Henry village.....	1,184	534	205	302	55	88	64	10	0	10
Witherbee CDP.....	347	136	56	104	26	25	15	0	0	0
Newcomb town.....	431	207	99	87	12	26	16	5	0	5
North Elba town.....	6,839	3,331	1,334	1,508	186	480	294	2,118	1,799	319
Lake Placid village.....	2,443	1,281	394	521	60	187	111	78	0	78
Saranac Lake village (part).....	1,294	705	207	234	43	105	68	73	0	73
North Hudson town.....	240	101	63	55	10	11	9	0	0	0
St. Armand town.....	1,548	657	341	421	42	87	52	0	0	0
Saranac Lake village (part).....	142	64	33	29	5	11	4	0	0	0
Schroon town.....	1,650	755	387	362	53	93	50	4	0	4
Schroon Lake CDP.....	833	392	181	190	19	51	24	0	0	0
Ticonderoga town.....	4,905	2,097	963	1,325	200	320	197	137	82	55
Ticonderoga CDP.....	3,251	1,391	596	910	119	235	142	131	82	49
Westport town.....	1,300	582	278	312	58	70	46	12	0	12
Westport CDP.....	510	240	88	128	23	31	20	8	0	8
Willsboro town.....	2,018	869	455	474	70	150	93	7	0	7
Willsboro CDP.....	753	328	157	187	23	58	37	0	0	0
Wilmington town.....	1,251	541	306	315	21	68	51	2	0	2
Wilmington CDP.....	936	408	233	238	7	50	36	1	0	1
Franklin County.....	45,199	19,054	8,604	12,654	1,753	3,134	1,998	6,400	4,995	1,405
Bangor town.....	2,224	861	471	673	80	139	95	0	0	0
Bellmont town.....	1,434	627	335	355	32	85	57	0	0	0
Bombay town.....	1,348	489	231	447	87	94	65	9	0	9
Brandon town.....	577	222	126	156	21	52	20	0	0	0
Brighton town.....	770	332	171	178	36	53	29	665	0	665
Paul Smiths CDP.....	6	4	1	0	1	0	0	665	0	665
Burke town.....	1,465	548	287	481	40	109	70	0	0	0
Burke village.....	211	82	31	76	3	19	15	0	0	0
Chateaugay town.....	1,930	793	403	539	65	130	82	225	213	12
Chateaugay village.....	821	354	142	235	28	62	40	12	0	12
Constable town.....	1,551	615	339	457	48	92	54	15	0	15
Dickinson town.....	823	337	177	230	25	54	38	0	0	0
Duane town.....	174	93	45	17	6	13	7	0	0	0
Fort Covington town.....	1,676	666	347	494	56	113	73	0	0	0
Fort Covington Hamlet CDP (part).....	1,292	514	266	380	46	86	56	0	0	0
Franklin town.....	1,140	508	262	269	38	63	38	0	0	0
Harrietstown town.....	5,534	2,626	984	1,334	147	443	258	175	0	175
Saranac Lake village (part).....	3,757	1,858	547	892	106	354	197	140	0	140

Table 9.

Household Relationship and Group Quarters Population: 2010—Con.

[For information on confidentiality protection, nonsampling error, and definitions, see Selected Appendixes at <www.census.gov/prod/cen2010/cph-1-a.pdf>]

State County County Subdivision Place	Household population							Group quarters population		
	Total	Householder	Relationship to householder					Total	Institutionalized population	Non-institutionalized population
			Spouse	Child	Other relatives	Nonrelatives				
						Total	Unmarried partner			
Franklin County—Con.										
Malone town.....	9,816	4,246	1,792	2,705	403	670	394	4,729	4,542	187
Malone village.....	5,680	2,570	884	1,543	250	433	251	231	68	163
Moira town.....	2,934	1,200	579	854	94	207	138	0	0	0
Brushton village.....	474	212	81	127	15	39	28	0	0	0
St. Regis Mohawk Reservation.....	3,228	1,158	398	1,219	260	193	134	0	0	0
Santa Clara town.....	343	151	85	84	3	20	10	2	0	2
Tupper Lake town.....	5,391	2,401	1,002	1,405	190	393	291	580	240	340
Tupper Lake village.....	3,629	1,638	580	984	121	306	224	38	0	38
Waverly town.....	1,022	443	199	270	38	72	55	0	0	0
St. Regis Falls CDP.....	464	199	81	137	9	38	27	0	0	0
Westville town.....	1,819	738	371	487	84	139	90	0	0	0
Fort Covington Hamlet CDP (part).....	16	7	4	3	0	2	1	0	0	0
Fulton County.....	54,057	22,554	10,178	14,703	2,396	4,226	2,569	1,474	1,003	471
Bleecker town.....	533	240	135	106	20	32	28	0	0	0
Broadalbin town.....	5,246	2,110	1,089	1,518	211	318	208	14	0	14
Broadalbin village (part).....	1,309	545	261	383	49	71	37	0	0	0
Caroga town.....	1,205	526	256	283	50	90	53	0	0	0
Caroga Lake CDP.....	518	236	102	112	24	44	30	0	0	0
Ephratah town.....	1,654	655	354	450	60	135	97	28	0	28
Gloversville city.....	15,358	6,486	2,164	4,426	774	1,508	910	307	84	223
Johnstown city.....	8,415	3,686	1,432	2,333	299	665	391	328	267	61
Johnstown town.....	6,454	2,596	1,475	1,584	293	506	253	644	589	55
Mayfield town.....	6,465	2,669	1,376	1,655	285	480	302	30	0	30
Broadalbin village (part).....	18	7	4	7	0	0	0	0	0	0
Mayfield village.....	832	321	155	260	27	69	48	0	0	0
Northampton town.....	2,661	1,151	596	652	110	152	96	9	0	9
Northville village.....	1,090	477	225	286	41	61	41	9	0	9
Oppenheim town.....	1,885	730	398	530	106	121	81	39	0	39
Dolgeville village (part).....	131	57	27	36	5	6	5	0	0	0
Perth town.....	3,583	1,461	773	1,014	154	181	124	63	63	0
Stratford town.....	598	244	130	152	34	38	26	12	0	12
Genesee County.....	58,171	23,728	11,947	16,903	2,300	3,293	1,913	1,908	1,292	616
Alabama town.....	1,869	712	432	562	71	92	44	0	0	0
Alexander town.....	2,534	939	545	847	82	121	71	0	0	0
Alexander village.....	509	178	104	196	11	20	16	0	0	0
Attica village (part).....	128	40	19	60	4	5	4	0	0	0
Batavia city.....	14,748	6,644	2,384	4,116	549	1,055	633	717	565	152
Batavia town.....	5,810	2,434	1,277	1,549	225	325	190	999	612	387
Bergen town.....	3,120	1,207	702	935	132	144	84	0	0	0
Bergen village.....	1,176	446	235	381	54	60	31	0	0	0
Bethany town.....	1,765	674	389	494	84	124	55	0	0	0
Byron town.....	2,369	917	536	694	102	120	60	0	0	0
Darien town.....	3,135	1,183	752	935	140	125	79	23	0	23
Corfu village (part).....	0	0	0	0	0	0	0	0	0	0
Elba town.....	2,368	858	548	724	118	120	40	2	0	2
Elba village.....	676	253	152	207	39	25	10	0	0	0
Le Roy town.....	7,508	3,108	1,506	2,211	227	456	294	133	115	18
Le Roy village.....	4,258	1,849	744	1,257	126	282	188	133	115	18
Oakfield town.....	3,219	1,193	668	1,038	150	170	89	31	0	31
Oakfield village.....	1,782	650	346	620	70	96	55	31	0	31
Pavilion town.....	2,495	945	581	761	94	114	62	0	0	0
Pavilion CDP.....	646	254	140	185	41	26	16	0	0	0
Pembroke town.....	4,292	1,717	994	1,247	152	182	122	0	0	0
Corfu village (part).....	709	306	144	206	21	32	24	0	0	0
Stafford town.....	2,456	1,013	600	638	87	118	79	3	0	3
Tonawanda Reservation.....	483	184	33	152	87	27	11	0	0	0
Greene County.....	45,821	19,823	9,227	11,982	1,891	2,898	1,795	3,400	3,053	347
Ashland town.....	784	338	181	203	23	39	28	0	0	0
Athens town.....	4,081	1,749	857	1,032	175	268	159	8	0	8
Athens village.....	1,660	734	319	417	73	117	68	8	0	8
Cairo town.....	6,610	2,817	1,338	1,756	264	435	264	60	0	60
Cairo CDP.....	1,387	618	223	366	67	113	72	15	0	15
Catskill town.....	11,474	5,081	2,002	2,980	568	843	529	301	279	22
Catskill village.....	4,004	1,744	571	1,119	244	326	196	77	55	22
Jefferson Heights CDP.....	870	412	170	199	40	49	34	224	224	0
Leeds CDP.....	377	184	48	85	21	39	24	0	0	0
Palenville CDP.....	1,037	447	216	255	52	67	46	0	0	0
Coxsackie town.....	6,140	2,567	1,215	1,777	214	367	220	2,778	2,774	4
Coxsackie village.....	2,809	1,220	501	835	89	164	96	4	0	4
Durham town.....	2,725	1,152	573	740	92	168	120	0	0	0
Greenville town.....	3,733	1,531	804	1,042	142	214	128	6	0	6
Greenville CDP.....	688	321	150	152	26	39	21	0	0	0
Halcott town.....	258	120	78	38	13	9	4	0	0	0
Hunter town.....	2,491	1,206	454	560	74	197	121	241	0	241
Hunter village.....	502	255	84	108	16	39	19	0	0	0
Tannersville village.....	534	258	91	117	21	47	28	5	0	5
Jewett town.....	951	458	239	184	30	40	28	2	0	2

Table 9.

Household Relationship and Group Quarters Population: 2010—Con.

[For information on confidentiality protection, nonsampling error, and definitions, see Selected Appendixes at <www.census.gov/prod/cen2010/cph-1-a.pdf>]

State County County Subdivision Place	Household population							Group quarters population		
	Total	Householder	Relationship to householder					Total	Institutionalized population	Non-institutionalized population
			Spouse	Child	Other relatives	Nonrelatives				
						Total	Unmarried partner			
Greene County—Con.										
Lexington town.....	805	388	177	167	34	39	22	0	0	0
New Baltimore town.....	3,366	1,342	789	907	175	153	92	4	0	4
Prattsville town.....	700	301	138	183	29	49	32	0	0	0
Prattsville CDP.....	355	152	61	98	13	31	20	0	0	0
Windham town.....	1,703	773	382	413	58	77	48	0	0	0
Windham CDP.....	367	180	72	77	14	24	11	0	0	0
Hamilton County.....	4,756	2,262	1,153	956	139	246	151	80	2	78
Arietta town.....	304	134	68	74	14	14	11	0	0	0
Benson town.....	192	87	48	41	4	12	9	0	0	0
Hope town.....	403	170	97	103	11	22	15	0	0	0
Indian Lake town.....	1,329	662	317	260	37	53	35	23	0	23
Inlet town.....	333	158	74	78	6	17	7	0	0	0
Lake Pleasant town.....	768	361	190	135	35	47	16	13	1	12
Speculator village.....	312	149	75	42	23	23	8	12	0	12
Long Lake town.....	687	350	178	102	14	43	33	24	0	24
Long Lake CDP.....	523	268	138	82	6	29	25	24	0	24
Morehouse town.....	86	44	21	16	0	5	4	0	0	0
Wells town.....	654	296	160	147	18	33	21	20	1	19
Herkimer County.....	63,093	26,324	12,534	17,823	2,465	3,947	2,409	1,426	563	863
Columbia town.....	1,580	610	378	443	48	101	57	0	0	0
Danube town.....	1,039	408	225	305	53	48	33	0	0	0
Fairfield town.....	1,627	614	358	503	68	84	56	0	0	0
Middleville village (part).....	335	145	64	91	7	28	14	0	0	0
Frankfort town.....	7,624	3,078	1,577	2,223	324	422	276	12	0	12
Frankfort village.....	2,598	1,084	437	784	113	180	118	0	0	0
Ilion village (part).....	22	12	6	4	0	0	0	0	0	0
German Flatts town.....	13,092	5,534	2,435	3,806	459	858	524	166	102	64
Ilion village (part).....	7,891	3,310	1,422	2,365	255	539	328	140	102	38
Mohawk village.....	2,709	1,206	469	732	99	203	124	22	0	22
Herkimer town.....	9,201	4,148	1,605	2,370	366	712	342	974	383	591
Herkimer village.....	6,779	3,146	1,038	1,743	259	593	275	964	383	581
Litchfield town.....	1,513	566	353	457	60	77	48	0	0	0
Little Falls city.....	4,823	2,192	751	1,319	235	326	211	123	77	46
Little Falls town.....	1,587	615	367	461	53	91	51	0	0	0
Manheim town.....	3,311	1,346	660	966	131	208	140	23	0	23
Dolgeville village (part).....	2,056	886	378	573	73	146	103	19	0	19
Newport town.....	2,290	876	491	702	87	134	78	12	0	12
Middleville village (part).....	177	70	33	53	6	15	6	0	0	0
Newport village.....	640	273	110	184	30	43	28	0	0	0
Poland village (part).....	134	48	24	51	5	6	6	12	0	12
Norway town.....	762	301	164	224	27	46	32	0	0	0
Ohio town.....	1,002	423	221	257	31	70	45	0	0	0
Russia town.....	2,587	1,058	553	715	108	153	95	0	0	0
Cold Brook village.....	329	125	47	113	18	26	16	0	0	0
Poland village (part).....	362	144	85	109	12	12	5	0	0	0
Salisbury town.....	1,907	717	411	586	76	117	84	51	0	51
Schuyler town.....	3,411	1,469	676	929	135	202	141	9	0	9
Stark town.....	757	277	169	234	28	49	26	0	0	0
Warren town.....	1,088	390	242	341	69	46	32	55	0	55
Webb town.....	1,807	876	465	352	34	80	58	0	0	0
Old Forge CDP.....	756	371	171	164	12	38	25	0	0	0
Winfield town.....	2,085	826	433	630	73	123	80	1	1	0
West Winfield village.....	826	360	162	239	21	44	25	0	0	0
Jefferson County.....	110,059	43,451	22,194	33,918	4,148	6,348	3,477	6,170	2,196	3,974
Adams town.....	5,130	1,986	1,067	1,571	184	322	189	13	0	13
Adams village.....	1,770	739	326	547	60	98	56	5	0	5
Adams Center CDP.....	1,560	591	326	459	78	106	67	8	0	8
Alexandria town.....	4,050	1,698	838	1,075	194	245	148	11	11	0
Alexandria Bay village.....	1,067	528	175	247	39	78	53	11	11	0
Plessis CDP.....	164	59	30	61	7	7	5	0	0	0
Redwood CDP.....	605	218	122	204	32	29	17	0	0	0
Antwerp town.....	1,846	663	380	589	91	123	71	0	0	0
Antwerp village.....	686	253	127	220	38	48	27	0	0	0
Oxbow CDP.....	108	36	24	30	8	10	6	0	0	0
Brownville town.....	6,238	2,400	1,349	1,895	224	370	215	25	0	25
Brownville village.....	1,113	436	235	352	32	58	26	6	0	6
Dexter village.....	1,033	435	172	315	44	67	47	19	0	19
Glen Park village (part).....	460	174	87	148	14	37	21	0	0	0
Cape Vincent town.....	1,973	878	472	461	50	112	71	804	804	0
Cape Vincent village.....	726	348	161	170	12	35	28	0	0	0
Champion town.....	4,486	1,761	935	1,390	159	241	123	8	0	8
Great Bend CDP.....	843	320	173	261	36	53	25	0	0	0
West Carthage village.....	2,004	845	391	597	68	103	58	8	0	8
Clayton town.....	5,141	2,085	1,130	1,477	139	310	191	12	0	12
Clayton village.....	1,966	886	391	519	44	126	77	12	0	12
Depauville CDP.....	577	195	119	200	27	36	19	0	0	0
Fishers Landing CDP (part).....	2	1	1	0	0	0	0	0	0	0

Table 9.

Household Relationship and Group Quarters Population: 2010—Con.

[For information on confidentiality protection, nonsampling error, and definitions, see Selected Appendixes at <www.census.gov/prod/cen2010/cph-1-a.pdf>]

State County County Subdivision Place	Household population							Group quarters population		
	Total	Householder	Relationship to householder					Total	Institutionalized population	Non-institutionalized population
			Spouse	Child	Other relatives	Nonrelatives				
						Total	Unmarried partner			
Jefferson County—Con.										
Ellisburg town.....	3,474	1,256	754	1,068	146	250	108	0	0	0
Belleville CDP.....	226	76	45	79	10	16	2	0	0	0
Ellisburg village.....	244	88	50	73	14	19	9	0	0	0
Mannsville village.....	354	134	76	114	11	19	13	0	0	0
Pierrepont Manor CDP.....	228	85	49	71	9	14	10	0	0	0
Henderson town.....	1,360	578	321	323	62	76	39	0	0	0
Henderson CDP.....	224	100	39	65	8	12	4	0	0	0
Hounsfield town.....	3,456	1,449	734	929	154	190	115	10	0	10
Sackets Harbor village.....	1,440	687	292	324	52	85	46	10	0	10
Le Ray town.....	18,401	6,362	3,970	7,114	440	515	245	3,381	0	3,381
Black River village (part).....	804	318	183	239	25	39	18	0	0	0
Calcium CDP.....	3,491	1,359	771	1,119	88	154	66	0	0	0
Evans Mills village.....	607	258	125	167	24	33	17	14	0	14
Fort Drum CDP.....	10,019	3,107	2,121	4,505	173	113	47	2,936	0	2,936
Lorraine town.....	1,037	383	231	314	41	68	41	0	0	0
Lorraine CDP.....	174	61	41	53	11	8	5	0	0	0
Lyme town.....	2,173	897	519	574	81	102	64	12	0	12
Chaumont village.....	612	255	116	178	22	41	22	12	0	12
Three Mile Bay CDP.....	227	92	42	67	16	10	7	0	0	0
Orleans town.....	2,789	1,006	607	891	154	131	78	0	0	0
Fishers Landing CDP (part).....	87	40	27	16	1	3	2	0	0	0
La Fargeville CDP.....	608	229	119	199	32	29	18	0	0	0
Thousand Island Park CDP.....	31	17	13	0	1	0	0	0	0	0
Pamelia town.....	3,136	1,191	689	930	144	182	93	24	22	2
Glen Park village (part).....	42	17	8	14	0	3	2	0	0	0
Pamelia Center CDP.....	264	103	66	81	7	7	6	0	0	0
Philadelphia town.....	1,947	748	381	655	67	96	59	0	0	0
Philadelphia village.....	1,252	493	227	430	40	62	34	0	0	0
Rodman town.....	1,176	419	282	369	42	64	31	0	0	0
Rodman CDP.....	153	57	32	47	5	12	5	0	0	0
Rutland town.....	3,060	1,172	673	901	138	176	102	0	0	0
Black River village (part).....	544	231	105	156	18	34	22	0	0	0
Felts Mills CDP.....	372	136	75	118	27	16	5	0	0	0
Theresa town.....	2,905	1,079	600	885	143	198	112	0	0	0
Theresa village.....	863	327	171	271	42	52	24	0	0	0
Watertown city.....	26,118	11,409	4,139	7,479	1,062	2,029	1,062	905	667	238
Watertown town.....	3,905	1,533	926	1,100	154	192	105	565	565	0
Wilna town.....	6,027	2,406	1,139	1,868	268	346	209	400	127	273
Carthage village.....	3,602	1,474	632	1,158	129	209	123	145	127	18
Deferiet village.....	294	126	58	85	8	17	9	0	0	0
Herrings village.....	90	33	23	26	7	1	1	0	0	0
Natural Bridge CDP.....	365	139	68	110	27	21	17	0	0	0
Worth town.....	231	92	58	60	11	10	6	0	0	0
Kings County.....	2,469,091	916,856	333,127	783,215	263,201	172,692	58,874	35,609	13,297	22,312
Brooklyn borough.....	2,469,091	916,856	333,127	783,215	263,201	172,692	58,874	35,609	13,297	22,312
New York city (part).....	2,469,091	916,856	333,127	783,215	263,201	172,692	58,874	35,609	13,297	22,312
Lewis County.....	26,774	10,514	5,879	8,027	876	1,478	833	313	183	130
Croghan town.....	3,093	1,172	698	969	90	164	86	0	0	0
Croghan village (part).....	342	163	62	88	9	20	13	0	0	0
Denmark town.....	2,836	1,040	634	936	84	142	76	24	0	24
Castorland village.....	327	127	71	105	14	10	7	24	0	24
Copenhagen village.....	801	320	155	255	23	48	28	0	0	0
Diana town.....	1,709	682	375	469	68	115	65	0	0	0
Harrisville village.....	628	255	121	186	28	38	24	0	0	0
Greig town.....	1,199	511	287	278	53	70	42	0	0	0
Harrisburg town.....	437	160	102	136	17	22	10	0	0	0
Lewis town.....	854	329	179	257	35	54	33	0	0	0
Leyden town.....	1,774	707	359	546	61	101	65	11	0	11
Port Leyden village (part).....	471	192	76	148	17	38	24	11	0	11
Lowville town.....	4,763	1,968	969	1,451	142	233	119	219	183	36
Lowville village.....	3,421	1,485	669	991	97	179	95	49	29	20
Lyonsdale town.....	1,227	488	253	341	54	91	56	0	0	0
Lyons Falls village (part).....	55	24	12	15	0	4	4	0	0	0
Port Leyden village (part).....	190	79	35	59	8	9	6	0	0	0
Martinsburg town.....	1,382	518	291	419	51	103	46	51	0	51
Montague town.....	78	28	18	25	1	6	2	0	0	0
New Bremen town.....	2,706	1,012	662	865	61	106	66	0	0	0
Croghan village (part).....	276	125	70	71	2	8	5	0	0	0
Osceola town.....	229	103	50	51	7	18	13	0	0	0
Pinckney town.....	329	137	69	84	6	33	18	0	0	0
Turin town.....	753	298	165	220	21	49	26	8	0	8
Turin village.....	232	100	44	61	8	19	11	0	0	0
Watson town.....	1,881	741	447	556	52	85	59	0	0	0
West Turin town.....	1,524	620	321	424	73	86	51	0	0	0
Constableville village.....	242	107	42	62	11	20	12	0	0	0
Lyons Falls village (part).....	511	210	93	141	34	33	20	0	0	0

Table 9.

Household Relationship and Group Quarters Population: 2010—Con.

[For information on confidentiality protection, nonsampling error, and definitions, see Selected Appendixes at <www.census.gov/prod/cen2010/cph-1-a.pdf>]

State County County Subdivision Place	Household population							Group quarters population		
	Total	Householder	Relationship to householder					Total	Institutionalized population	Non-institutionalized population
			Spouse	Child	Other relatives	Nonrelatives				
						Total	Unmarried partner			
Livingston County.....	59,635	24,409	12,255	16,355	1,995	4,621	2,041	5,758	2,193	3,565
Avon town.....	7,095	2,983	1,511	1,956	234	411	240	69	38	31
Avon village.....	3,337	1,442	662	921	101	211	124	57	38	19
East Avon CDP.....	608	238	124	185	23	38	22	0	0	0
South Lima CDP (part).....	37	15	13	7	0	2	0	0	0	0
Caledonia town.....	4,248	1,710	910	1,222	163	243	146	7	0	7
Caledonia village.....	2,194	915	434	652	74	119	77	7	0	7
Conesus town.....	2,461	991	591	671	83	125	79	12	0	12
Conesus Hamlet CDP.....	308	114	61	110	10	13	7	0	0	0
Conesus Lake CDP (part).....	495	239	126	87	12	31	22	0	0	0
Geneseo town.....	7,267	3,017	1,145	1,476	150	1,479	156	3,216	86	3,130
Conesus Lake CDP (part).....	522	242	140	92	5	43	19	0	0	0
Geneseo village.....	4,815	1,928	573	875	94	1,345	94	3,216	86	3,130
Groveland town.....	1,478	612	334	382	56	94	46	1,771	1,756	15
Conesus Lake CDP (part).....	229	124	51	32	3	19	7	0	0	0
Groveland Station CDP (part).....	217	80	42	73	10	12	5	0	0	0
Leicester town.....	2,200	908	481	583	83	145	85	0	0	0
Cuylerville CDP.....	297	128	64	71	12	22	12	0	0	0
Leicester village.....	468	193	102	131	17	25	16	0	0	0
Lima town.....	4,147	1,671	940	1,238	119	179	99	158	0	158
Lima village.....	1,981	795	431	620	64	71	35	158	0	158
South Lima CDP (part).....	122	48	25	38	2	9	5	0	0	0
Livonia town.....	7,747	3,060	1,681	2,361	225	420	259	62	46	16
Conesus Lake CDP (part).....	1,338	612	311	295	46	74	52	0	0	0
Hemlock CDP.....	557	209	117	179	22	30	14	0	0	0
Lakeville CDP.....	750	307	113	232	28	70	43	6	0	6
Livonia village.....	1,409	573	259	455	44	78	47	0	0	0
Livonia Center CDP.....	411	168	89	124	7	23	18	10	0	10
South Lima CDP (part).....	81	27	22	30	1	1	1	0	0	0
Mount Morris town.....	4,187	1,795	730	1,165	145	352	204	278	255	23
Mount Morris village.....	2,975	1,295	453	837	109	281	160	11	0	11
Tuscarora CDP.....	74	29	17	20	1	7	3	0	0	0
North Dansville town.....	5,466	2,372	1,024	1,517	226	327	218	72	12	60
Cumminsville CDP.....	183	90	38	39	10	6	5	0	0	0
Dansville village (part).....	4,647	1,986	826	1,349	204	282	186	72	12	60
Woodsville CDP (part).....	0	0	0	0	0	0	0	0	0	0
Nunda town.....	3,008	1,229	619	850	118	192	117	56	0	56
Dalton CDP (part).....	311	128	57	89	9	28	17	0	0	0
Nunda village.....	1,321	553	228	416	49	75	46	56	0	56
Ossian town.....	789	299	178	232	26	54	26	0	0	0
Portage town.....	884	352	182	240	46	64	38	0	0	0
Dalton CDP (part).....	51	23	11	12	3	2	2	0	0	0
Hunt CDP.....	78	30	15	26	2	5	4	0	0	0
Sparta town.....	1,624	609	369	478	71	97	59	0	0	0
Dansville village (part).....	0	0	0	0	0	0	0	0	0	0
Groveland Station CDP (part).....	64	26	16	19	1	2	2	0	0	0
Scottsburg CDP.....	117	46	29	37	0	5	3	0	0	0
Springwater town.....	2,426	1,005	533	652	70	166	111	13	0	13
Springwater Hamlet CDP.....	541	218	84	171	12	56	36	8	0	8
Websters Crossing CDP.....	69	31	14	19	0	5	2	0	0	0
West Sparta town.....	1,244	502	268	330	55	89	57	11	0	11
Byersville CDP.....	47	19	9	8	10	1	1	0	0	0
Kysorville CDP.....	110	43	22	33	4	8	8	0	0	0
Woodsville CDP (part).....	80	34	21	20	4	1	1	0	0	0
York town.....	3,364	1,294	759	1,002	125	184	101	33	0	33
Fowlerville CDP.....	227	84	48	72	10	13	8	0	0	0
Greigsville CDP.....	209	81	32	80	5	11	8	0	0	0
Linwood CDP.....	74	27	17	28	2	0	0	0	0	0
Piffard CDP.....	220	90	48	55	14	13	5	0	0	0
Retsof CDP.....	334	127	76	103	14	14	6	6	0	6
Wadsworth CDP.....	190	77	43	54	5	11	9	0	0	0
York Hamlet CDP.....	544	211	128	163	13	29	19	0	0	0
Madison County.....	68,309	27,754	13,994	19,353	2,561	4,647	2,494	5,133	659	4,474
Brookfield town.....	2,545	973	529	717	130	196	99	0	0	0
Cazenovia town.....	6,281	2,567	1,468	1,855	133	258	150	805	0	805
Cazenovia village.....	2,030	973	393	512	40	112	63	805	0	805
DeRuyter town.....	1,589	635	354	454	62	84	53	0	0	0
DeRuyter village.....	558	228	106	158	29	37	21	0	0	0
Eaton town.....	3,664	1,477	684	991	170	342	143	1,591	117	1,474
Hamilton village (part).....	5	2	0	1	1	1	1	0	0	0
Morrisville village.....	946	418	134	206	36	152	37	1,253	117	1,136
Fenner town.....	1,726	669	383	492	80	102	67	0	0	0
Georgetown town.....	826	304	172	266	37	47	25	148	148	0
Hamilton town.....	4,541	1,891	824	1,016	114	696	137	2,149	52	2,097
Earlville village (part).....	542	217	98	172	16	39	32	3	0	3
Hamilton village (part).....	2,145	946	279	315	51	554	36	2,087	36	2,051
Lebanon town.....	1,332	530	287	391	50	74	42	0	0	0
Lenox town.....	9,104	3,724	1,754	2,662	386	578	376	18	0	18
Canastota village.....	4,794	1,963	821	1,483	201	326	203	10	0	10
Wampsville village.....	543	208	113	169	25	28	21	0	0	0

Table 9.

Household Relationship and Group Quarters Population: 2010—Con.

[For information on confidentiality protection, nonsampling error, and definitions, see Selected Appendixes at <www.census.gov/prod/cen2010/cph-1-a.pdf>]

State County County Subdivision Place	Household population							Group quarters population		
	Total	Householder	Relationship to householder					Total	Institutionalized population	Non-institutionalized population
			Spouse	Child	Other relatives	Nonrelatives				
						Total	Unmarried partner			
Madison County—Con.										
Lincoln town.....	2,012	758	461	590	91	112	71	0	0	0
Madison town.....	2,994	1,261	668	794	99	172	114	14	6	8
Hamilton village (part).....	2	2	0	0	0	0	0	0	0	0
Madison village.....	297	131	56	79	12	19	14	8	0	8
Nelson town.....	1,974	805	464	523	61	121	65	6	0	6
Oneida city.....	11,091	4,739	1,909	3,207	442	794	487	302	253	49
Smithfield town.....	1,288	476	271	397	55	89	57	0	0	0
Stockbridge town.....	2,103	801	415	646	100	141	86	0	0	0
Munnsville village.....	474	182	68	155	25	44	31	0	0	0
Sullivan town.....	15,239	6,144	3,351	4,352	551	841	522	100	83	17
Bridgeport CDP (part).....	328	140	56	85	15	32	22	5	0	5
Chittenango village.....	4,994	1,993	1,038	1,541	146	276	173	87	80	7
Monroe County.....	718,061	300,422	129,638	208,825	32,655	46,521	22,060	26,283	7,361	18,922
Brighton town.....	34,332	15,904	6,983	8,531	792	2,122	891	2,277	1,177	1,100
Brighton CDP.....	34,332	15,904	6,983	8,531	792	2,122	891	2,277	1,177	1,100
Chili town.....	28,127	11,263	6,253	8,264	1,040	1,307	656	498	32	466
Clarkson town.....	6,556	2,420	1,432	2,171	264	269	151	180	166	14
Brockport village (part).....	0	0	0	0	0	0	0	148	148	0
Clarkson CDP (part).....	4,314	1,638	879	1,450	163	184	108	25	18	7
East Rochester town.....	6,497	2,834	986	1,943	246	488	283	90	0	90
East Rochester village.....	6,497	2,834	986	1,943	246	488	283	90	0	90
Gates town.....	28,212	11,979	5,522	7,827	1,438	1,446	805	188	107	81
Gates CDP.....	4,910	2,001	1,046	1,309	298	256	133	0	0	0
North Gates CDP.....	9,484	4,278	1,673	2,514	483	536	307	28	11	17
Greece town.....	95,097	39,407	19,488	27,745	3,881	4,576	2,779	998	504	494
Greece CDP.....	14,446	6,226	2,901	3,998	638	683	410	73	33	40
Hamlin town.....	9,021	3,380	1,960	2,896	318	467	320	24	0	24
Hamlin CDP.....	5,498	2,057	1,080	1,867	176	318	223	23	0	23
Henrietta town.....	38,710	15,449	7,108	9,560	1,636	4,957	1,033	3,871	43	3,828
Irondequoit town.....	51,009	22,554	10,086	13,743	2,122	2,504	1,558	683	566	117
Irondequoit CDP.....	51,009	22,554	10,086	13,743	2,122	2,504	1,558	683	566	117
Mendon town.....	9,133	3,457	2,242	3,030	166	238	166	19	7	12
Honeoye Falls village.....	2,662	1,184	505	813	55	105	73	12	0	12
Ogden town.....	19,384	7,396	4,435	6,098	633	822	510	472	27	445
Spencerport village.....	3,559	1,474	756	1,054	109	166	103	42	27	15
Parma town.....	15,605	5,994	3,590	4,891	497	633	381	28	0	28
Hilton town.....	5,886	2,351	1,205	1,915	171	244	163	0	0	0
Penfield town.....	35,584	14,562	8,432	10,467	912	1,211	734	658	516	142
Perinton town.....	46,101	18,869	11,132	13,650	948	1,502	909	361	241	120
Fairport village.....	5,329	2,369	1,131	1,471	132	226	140	24	0	24
Pittsford town.....	26,596	10,341	6,783	8,294	473	705	380	2,809	135	2,674
Pittsford village.....	1,344	610	290	380	14	50	30	11	0	11
Riga town.....	5,567	2,152	1,299	1,667	204	245	126	23	0	23
Churchville village.....	1,948	820	440	545	60	83	43	13	0	13
Rochester city.....	200,365	87,027	18,131	60,364	15,439	19,404	8,820	10,200	3,657	6,543
Rush town.....	3,353	1,361	874	875	99	144	78	125	101	24
Sweden town.....	11,625	4,919	1,988	2,728	348	1,642	379	2,550	0	2,550
Brockport village (part).....	5,700	2,528	735	1,125	176	1,136	200	2,518	0	2,518
Clarkson CDP (part).....	19	8	6	4	0	1	1	0	0	0
Webster town.....	42,429	17,152	9,878	12,789	1,078	1,532	941	212	82	130
Webster village.....	5,299	2,337	912	1,636	137	277	158	100	70	30
Wheatland town.....	4,758	2,002	1,036	1,292	121	307	160	17	0	17
Scottsville village.....	1,984	836	431	569	43	105	57	17	0	17
Montgomery County.....	49,299	20,272	8,991	14,423	2,248	3,365	2,056	920	667	253
Amsterdam city.....	18,384	7,861	2,597	5,575	917	1,434	889	236	118	118
Amsterdam town.....	5,269	2,289	1,212	1,285	219	264	165	297	261	36
Fort Johnson village.....	490	204	96	131	29	30	22	0	0	0
Hagaman village.....	1,271	535	284	336	48	68	37	21	0	21
Tribes Hill CDP (part).....	132	58	32	33	7	2	2	0	0	0
Canajoharie town.....	3,695	1,513	722	1,063	132	265	167	35	0	35
Ames village.....	145	61	33	30	9	12	8	0	0	0
Canajoharie village.....	2,206	929	375	654	80	168	107	23	0	23
Fort Plain village (part).....	3	2	1	0	0	0	0	0	0	0
Charleston town.....	1,367	530	298	396	48	95	60	6	0	6
Florida town.....	2,696	1,101	616	698	138	143	98	0	0	0
Glen town.....	2,395	864	493	787	102	149	71	112	107	5
Fultonville village.....	784	290	138	267	46	43	22	0	0	0
Minden town.....	4,287	1,685	792	1,342	184	284	174	10	0	10
Fort Plain village (part).....	2,309	946	371	711	111	170	105	10	0	10
Mohawk town.....	3,809	1,528	793	1,100	171	217	135	35	0	35
Fonda village.....	785	346	110	239	33	57	39	10	0	10
Tribes Hill CDP (part).....	871	376	203	222	24	46	36	0	0	0
Palatine town.....	3,166	1,176	637	977	174	202	117	74	66	8
Nelliston village.....	596	241	119	163	30	43	30	0	0	0
Palatine Bridge village.....	663	311	142	151	20	39	20	74	66	8
Root town.....	1,715	678	372	468	73	124	69	0	0	0
St. Johnsville town.....	2,516	1,047	459	732	90	188	111	115	115	0
St. Johnsville village.....	1,617	691	267	468	66	125	74	115	115	0

Table 9.

Household Relationship and Group Quarters Population: 2010—Con.

[For information on confidentiality protection, nonsampling error, and definitions, see Selected Appendixes at <www.census.gov/prod/cen2010/cph-1-a.pdf>]

State County County Subdivision Place	Household population							Group quarters population		
	Total	Householder	Relationship to householder					Total	Institutionalized population	Non-institutionalized population
			Spouse	Child	Other relatives	Nonrelatives				
						Total	Unmarried partner			
Nassau County.....	1,317,866	448,528	269,043	431,790	108,243	60,262	17,993	21,666	9,423	12,243
Glen Cove city.....	26,241	9,764	4,693	7,544	2,380	1,860	587	723	404	319
Hempstead town.....	747,787	246,456	144,846	249,399	69,778	37,308	10,574	11,970	5,173	6,797
Atlantic Beach village.....	1,891	857	432	473	64	65	35	0	0	0
Baldwin CDP.....	23,969	7,760	4,413	8,012	2,579	1,205	424	64	0	64
Baldwin Harbor CDP.....	8,090	2,687	1,717	2,729	647	310	125	12	0	12
Barnum Island CDP.....	2,335	843	503	645	226	118	53	79	0	79
Bay Park CDP.....	2,212	867	484	683	104	74	48	0	0	0
Bellerose village.....	1,193	375	290	454	55	19	12	0	0	0
Bellerose Terrace CDP.....	2,198	633	423	794	285	63	26	0	0	0
Bellmore CDP.....	16,178	5,669	3,655	5,543	836	475	216	40	0	40
Cedarhurst village.....	6,591	2,242	1,338	2,493	357	161	64	1	0	1
East Atlantic Beach CDP.....	2,049	849	435	530	101	134	47	0	0	0
East Garden City CDP.....	2,518	1,212	608	381	160	157	51	3,690	271	3,419
East Meadow CDP.....	36,116	12,410	7,764	11,554	2,980	1,408	369	2,016	1,907	109
East Rockaway village.....	9,718	3,825	2,051	3,099	435	308	154	100	91	9
Elmont CDP.....	33,168	9,847	5,079	11,196	4,980	2,066	457	30	0	30
Floral Park village (part).....	13,499	4,839	3,022	4,666	688	284	130	25	0	25
Franklin Square CDP.....	29,047	9,941	5,951	9,436	2,651	1,068	347	273	144	129
Freeport village.....	42,286	13,279	5,933	13,206	6,337	3,531	1,024	574	354	220
Garden City village (part).....	21,157	7,366	5,186	7,745	603	257	124	1,214	0	1,214
Garden City South CDP.....	4,020	1,384	841	1,364	281	150	43	4	0	4
Harbor Isle CDP.....	1,301	470	319	389	66	57	37	0	0	0
Hempstead village.....	52,585	15,234	5,311	16,057	8,886	7,097	1,301	1,306	686	620
Hewlett CDP.....	6,799	2,547	1,502	2,195	344	211	98	20	0	20
Hewlett Bay Park village.....	404	131	105	148	9	11	3	0	0	0
Hewlett Harbor village.....	1,263	418	346	434	44	21	6	0	0	0
Hewlett Neck village.....	445	145	119	167	6	8	6	0	0	0
Inwood CDP.....	9,771	2,964	1,349	3,300	1,437	721	175	21	2	19
Island Park village.....	4,459	1,603	783	1,343	405	325	113	196	184	12
Lakeview CDP.....	5,544	1,487	741	1,917	1,012	387	70	71	21	50
Lawrence village.....	6,476	2,045	1,416	2,657	222	136	53	7	0	7
Levittown CDP.....	51,805	16,973	10,897	17,879	4,029	2,027	668	76	0	76
Lido Beach CDP.....	2,876	1,192	701	803	97	83	47	21	18	3
Lynbrook village.....	19,410	7,513	4,024	6,127	1,091	655	267	17	0	17
Malverne village.....	8,508	3,076	2,049	2,728	429	226	121	6	0	6
Malverne Park Oaks CDP.....	505	183	129	140	43	10	4	0	0	0
Merrick CDP.....	22,066	7,448	5,427	7,699	972	520	223	31	28	3
Mineola village (part).....	16	5	3	5	1	2	0	0	0	0
New Hyde Park village (part).....	4,034	1,375	850	1,309	352	148	58	4	0	4
North Bellmore CDP.....	19,837	6,650	4,401	6,845	1,333	608	228	104	62	42
North Lynbrook CDP.....	688	231	152	222	64	19	8	105	105	0
North Merrick CDP.....	12,255	4,044	2,781	4,336	704	390	128	17	0	17
North New Hyde Park CDP (part).....	0	0	0	0	0	0	0	0	0	0
North Valley Stream CDP.....	16,549	5,113	2,849	5,596	2,265	726	207	79	55	24
North Wantagh CDP.....	11,945	4,230	2,758	3,901	732	324	126	15	0	15
Oceanside CDP.....	31,961	11,249	7,389	10,586	1,870	867	373	148	100	48
Point Lookout CDP.....	1,219	500	292	352	43	32	11	0	0	0
Rockville Centre village.....	23,788	9,258	5,177	7,940	813	600	277	235	206	29
Roosevelt CDP.....	16,115	4,031	1,708	4,980	3,401	1,995	310	143	32	111
Salisbury CDP.....	12,069	4,004	2,653	3,990	940	482	136	24	0	24
Seaford CDP.....	15,240	5,266	3,429	5,266	817	462	191	54	0	54
South Floral Park village.....	1,764	530	274	619	251	90	24	0	0	0
South Hempstead CDP.....	3,243	1,047	661	1,112	252	171	32	0	0	0
South Valley Stream CDP.....	5,956	1,969	1,283	2,005	530	169	79	6	0	6
Stewart Manor village.....	1,896	699	458	624	80	35	20	0	0	0
Uniondale CDP.....	24,089	6,084	2,908	7,409	4,755	2,933	358	670	586	84
Valley Stream village.....	37,470	12,189	7,167	12,771	3,893	1,450	579	41	0	41
Wantagh CDP.....	18,830	6,126	4,418	7,011	885	390	176	41	0	41
West Hempstead CDP.....	18,833	5,939	3,756	6,690	1,657	791	215	29	0	29
Woodmere CDP.....	16,760	5,336	3,936	6,562	662	264	94	361	321	40
Woodsburgh village.....	778	267	200	282	17	12	3	0	0	0
Long Beach city.....	32,181	14,809	5,492	7,476	1,856	2,548	1,026	1,094	920	174
North Hempstead town.....	223,940	78,080	48,560	71,556	16,265	9,479	2,607	2,382	1,357	1,025
Albertson CDP.....	5,175	1,789	1,169	1,712	381	124	46	7	0	7
Baxter Estates village.....	999	382	223	280	51	63	24	0	0	0
Carle Place CDP.....	4,980	1,863	1,048	1,602	293	174	64	1	0	1
East Hills village (part).....	6,926	2,246	1,847	2,534	186	113	47	6	0	6
East Williston village.....	2,556	842	634	1,001	52	27	17	0	0	0
Floral Park village (part).....	2,339	841	490	762	193	53	25	0	0	0
Flower Hill village.....	4,642	1,473	1,151	1,699	219	100	30	23	0	23
Garden City village (part).....	0	0	0	0	0	0	0	0	0	0
Garden City Park CDP.....	7,800	2,533	1,675	2,553	777	262	74	6	0	6
Glenwood Landing CDP (part).....	252	83	54	93	11	11	4	0	0	0
Great Neck village.....	9,973	3,473	2,153	3,524	525	298	72	16	0	16
Great Neck Estates village.....	2,761	902	701	991	112	55	11	0	0	0
Great Neck Gardens CDP.....	1,186	393	298	444	36	15	6	0	0	0
Great Neck Plaza village.....	6,549	3,690	1,315	1,172	179	193	136	158	158	0
Greenvale CDP (part).....	774	255	151	233	66	69	10	0	0	0
Harbor Hills CDP.....	575	180	144	230	11	10	4	0	0	0
Herriicks CDP.....	4,295	1,343	1,014	1,532	352	54	15	0	0	0

Table 9.

Household Relationship and Group Quarters Population: 2010—Con.

[For information on confidentiality protection, nonsampling error, and definitions, see Selected Appendixes at <www.census.gov/prod/cen2010/cph-1-a.pdf>]

State County County Subdivision Place	Household population							Group quarters population		
	Total	Householder	Relationship to householder					Total	Institutionalized population	Non-institutionalized population
			Spouse	Child	Other relatives	Nonrelatives				
						Total	Unmarried partner			
Nassau County—Con. North Hempstead town—Con. Kensington village..... Kings Point village..... Lake Success village..... Manhasset CDP..... Manhasset Hills CDP..... Manorhaven village..... Mineola village (part)..... Munsey Park village..... New Cassel CDP..... New Hyde Park village (part)..... North Hills village..... North New Hyde Park CDP (part)..... Old Westbury village (part)..... Plandome village..... Plandome Heights village..... Plandome Manor village..... Port Washington CDP..... Port Washington North village..... Roslyn village..... Roslyn Estates village..... Roslyn Harbor village (part)..... Roslyn Heights CDP..... Russell Gardens village..... Saddle Rock village..... Saddle Rock Estates CDP..... Sands Point village..... Searingtown CDP..... Thomaston village..... University Gardens CDP..... Westbury village..... Williston Park village..... Oyster Bay town..... Bayville village..... Bethpage CDP..... Brookville village..... Centre Island village..... Cove Neck village..... East Hills village (part)..... East Massapequa CDP..... East Norwich CDP..... Farmingdale village..... Glen Head CDP..... Glenwood Landing CDP (part)..... Greenvale CDP (part)..... Hicksville CDP..... Jericho CDP..... Lattingtown village..... Laurel Hollow village..... Locust Valley CDP..... Massapequa CDP..... Massapequa Park village..... Matinecock village..... Mill Neck village..... Muttontown village..... North Massapequa CDP..... Old Bethpage CDP..... Old Brookville village..... Old Westbury village (part)..... Oyster Bay CDP..... Oyster Bay Cove village..... Plainedge CDP..... Plainview CDP..... Roslyn Harbor village (part)..... Sea Cliff village..... South Farmingdale CDP..... Syosset CDP..... Upper Brookville village..... Woodbury CDP..... New York County..... Manhattan borough..... New York city (part)..... Niagara County..... Cambria town..... Sanborn CDP (part)..... Hartland town..... Middleport village (part)..... Lewiston town.....	1,161 4,308 2,416 7,811 3,592 6,547 18,775 2,693 14,036 5,672 5,041 14,891 2,540 1,349 1,005 872 15,641 3,145 2,522 1,251 757 6,565 933 830 466 2,644 4,915 2,617 4,226 15,093 7,273 287,717 6,609 16,395 1,988 410 286 23 18,877 2,690 8,024 4,671 3,527 320 41,463 13,225 1,730 1,884 3,388 21,650 16,995 810 997 3,497 17,870 5,488 2,134 705 6,705 2,197 8,791 25,934 294 4,900 14,457 18,590 1,695 8,093 1,518,500 1,518,500 1,518,500 212,150 5,549 645 4,117 165 14,586	411 1,293 799 2,790 1,184 2,442 7,391 819 2,974 1,896 2,259 4,888 831 416 323 280 5,698 1,298 1,193 415 255 2,157 343 267 140 872 1,563 958 1,645 5,078 2,668 99,419 2,471 5,875 612 168 104 6 6,599 943 3,326 1,718 1,253 103 13,412 4,628 614 602 1,208 7,226 5,731 272 379 1,071 6,084 1,894 669 242 2,758 708 2,875 9,070 106 1,960 4,784 6,188 569 3,054 763,846 763,846 763,846 90,556 2,180 297 1,561 72 6,253	307 1,059 619 1,744 907 1,235 3,736 684 1,369 1,228 1,404 3,421 613 340 242 223 3,590 786 504 332 194 1,448 237 208 114 703 1,268 604 958 2,660 1,622 65,452 1,471 3,551 511 104 68 6 3,973 654 1,523 1,086 799 77 8,466 3,393 429 470 679 5,034 4,052 194 256 876 4,027 1,374 517 188 222 1,255 570 1,889 6,494 74 1,087 3,177 4,575 437 2,024 193,462 193,462 193,462 40,806 1,296 113 929 36 3,389	383 1,715 791 2,645 1,233 1,947 5,393 1,114 3,995 1,871 1,042 5,081 855 554 398 327 4,972 860 606 448 256 2,384 291 297 198 892 1,708 854 1,245 4,269 2,417 95,815 2,092 5,242 753 108 95 10 6,196 911 2,172 1,544 1,211 116 13,233 4,410 587 709 1,170 7,658 6,034 292 281 1,264 6,111 1,886 746 222 1,808 771 3,053 8,685 81 1,557 4,915 6,598 560 2,604 305,423 305,423 305,423 61,292 1,635 154 1,218 48 3,908	43 139 162 411 222 460 1,289 53 3,285 527 170 1,172 136 27 31 25 773 123 100 35 28 432 45 42 10 90 325 139 250 1,841 406 17,964 293 1,215 66 11 8 1 1,396 126 492 206 165 15 4,329 566 57 61 201 1,215 856 31 38 213 1,171 250 119 21 86 771 668 1,222 27 116 1,048 921 75 236 101,358 101,358 101,358 8,385 189 14 196 2 499	17 102 45 221 46 463 966 23 2,413 150 166 329 105 12 11 17 608 78 119 21 24 144 17 16 4 87 51 62 128 1,245 160 9,067 282 512 46 19 11 0 713 56 511 117 99 9 2,023 228 43 42 130 517 322 21 62 470 62 306 463 6 180 533 308 54 175 154,411 154,411 154,411 11,111 249 67 213 7 537	1 15 16 63 16 162 350 12 221 59 87 104 23 7 8 6 213 32 51 5 7 53 11 5 4 18 16 30 62 282 80 3,199 104 183 11 6 1 0 272 29 202 44 37 6 451 104 18 16 52 251 148 3 11 16 193 35 22 9 9 141 9 107 211 2 86 193 124 3 90 54,549 54,549 54,549 6,626 146 35 127 5 287	0 697 518 269 0 9 8 0 23 2 34 8 13 0 0 0 0 186 9 248 0 0 0 12 12 0 0 0 31 0 0 0 0 0 1,477 0 0 0 0 84 342 9 68 18 35 13 0 0 0 0 2 0 26 283 0 95 29 239 3 814 67,373 67,373 67,373 4,319 290 275 0		

Table 9.

Household Relationship and Group Quarters Population: 2010—Con.

[For information on confidentiality protection, nonsampling error, and definitions, see Selected Appendixes at <www.census.gov/prod/cen2010/cph-1-a.pdf>]

State County County Subdivision Place	Household population							Group quarters population		
	Total	Householder	Relationship to householder					Total	Institutionalized population	Non-institutionalized population
			Spouse	Child	Other relatives	Nonrelatives				
						Total	Unmarried partner			
Niagara County—Con.										
Lewiston town—Con.										
Lewiston village.....	2,594	1,289	480	615	93	117	68	107	96	11
Sanborn CDP (part).....	725	282	158	227	18	40	16	0	0	0
Lockport city.....	20,688	9,153	3,317	6,009	763	1,446	887	477	371	106
Lockport town.....	19,896	8,293	4,249	5,805	620	929	629	633	561	72
Rapids CDP.....	1,636	620	358	546	49	63	49	0	0	0
South Lockport CDP.....	8,276	3,640	1,464	2,379	283	510	337	48	0	48
Newfane town.....	9,483	3,798	2,046	2,855	345	439	266	183	173	10
Newfane CDP.....	3,646	1,461	718	1,150	137	180	119	176	170	6
Olcott CDP.....	1,241	546	271	322	48	54	29	0	0	0
Niagara town.....	8,358	3,605	1,508	2,324	408	513	282	20	4	16
Niagara Falls city.....	49,817	22,603	6,746	14,396	2,774	3,298	1,888	376	159	217
North Tonawanda city.....	31,426	14,004	6,140	8,657	1,000	1,625	990	142	74	68
Pendleton town.....	6,382	2,344	1,595	2,048	196	199	126	15	0	15
Porter town.....	6,771	2,782	1,545	1,931	246	267	159	0	0	0
Ransomville CDP (part).....	1,112	463	233	337	42	37	19	0	0	0
Youngstown village.....	1,935	801	431	579	62	62	43	0	0	0
Royalton town.....	7,587	2,955	1,726	2,286	254	366	222	73	73	0
Gasport CDP.....	1,175	477	247	346	46	59	35	73	73	0
Middleport village (part).....	1,675	670	329	538	45	93	53	0	0	0
Somerset town.....	2,647	988	591	834	111	123	66	15	0	15
Barker village.....	533	210	113	150	35	25	13	0	0	0
Tonawanda Reservation.....	0	0	0	0	0	0	0	0	0	0
Tuscarora Nation Reservation.....	1,152	456	186	383	46	81	33	0	0	0
Wheatfield town.....	17,704	7,180	4,182	5,258	535	549	349	413	332	81
Wilson town.....	5,987	2,401	1,361	1,745	203	277	169	6	0	6
Ransomville CDP (part).....	307	112	70	100	5	20	13	0	0	0
Wilson village.....	1,264	528	263	381	33	59	34	0	0	0
Oneida County.....	221,473	93,028	41,459	64,645	9,807	12,534	7,481	13,405	8,414	4,991
Annsville town.....	2,994	1,100	594	939	125	236	140	18	10	8
Augusta town.....	2,015	803	419	590	78	125	85	5	0	5
Oriskany Falls village.....	727	305	133	206	34	49	31	5	0	5
Ava town.....	676	254	142	207	28	45	28	0	0	0
Boonville town.....	4,405	1,873	930	1,213	141	248	154	150	115	35
Boonville village.....	1,933	899	347	503	58	126	79	139	115	24
Bridgewater town.....	1,522	587	317	436	68	114	69	0	0	0
Bridgewater village.....	470	183	89	140	17	41	25	0	0	0
Camden town.....	4,898	1,962	1,005	1,455	218	258	167	36	0	36
Camden village.....	2,195	953	374	670	82	116	73	36	0	36
Deerfield town.....	4,263	1,644	1,022	1,322	142	133	85	10	5	5
Florence town.....	1,025	364	213	334	61	53	28	0	0	0
Floyd town.....	3,816	1,463	848	1,173	147	185	114	3	0	3
Forestport town.....	1,535	687	332	377	43	96	48	0	0	0
Kirkland town.....	8,303	3,722	1,803	2,217	191	370	220	2,012	253	1,759
Clark Mills CDP (part).....	1,290	597	218	336	42	97	70	12	0	12
Clinton village.....	1,936	953	402	464	35	82	44	6	0	6
Lee town.....	6,483	2,574	1,497	1,817	254	341	224	3	0	3
Marcy town.....	5,506	2,190	1,340	1,605	185	186	118	3,476	2,900	576
Marshall town.....	2,131	831	464	673	56	107	67	0	0	0
Waterville village (part).....	202	86	45	59	4	8	3	0	0	0
New Hartford town.....	21,296	9,552	4,665	5,666	626	787	502	870	688	182
Chadwicks CDP.....	1,506	611	263	474	51	107	79	0	0	0
Clark Mills CDP (part).....	193	107	32	38	5	11	8	0	0	0
New Hartford village.....	1,837	880	360	489	36	72	45	10	0	10
New York Mills village (part).....	1,678	866	282	376	58	96	55	0	0	0
Washington Mills CDP.....	1,175	502	240	318	51	64	37	8	0	8
Paris town.....	4,388	1,757	994	1,308	131	198	126	23	0	23
Clayville village.....	350	145	59	103	16	27	17	0	0	0
Remsen town.....	1,928	771	397	575	74	111	76	1	0	1
Remsen village (part).....	480	196	75	160	20	29	24	0	0	0
Rome city.....	30,843	13,526	5,101	8,702	1,390	2,124	1,304	2,882	2,581	301
Sangerfield town.....	2,469	1,000	471	725	112	161	98	92	92	0
Waterville village (part).....	1,289	540	223	377	64	85	44	92	92	0
Sherrill city.....	3,059	1,323	688	853	86	109	68	12	0	12
Steuben town.....	1,100	442	268	288	36	66	46	0	0	0
Trenton town.....	4,463	1,793	960	1,320	175	215	126	35	0	35
Barneveld village.....	284	115	55	85	6	23	12	0	0	0
Holland Patent village.....	458	202	83	135	15	23	17	0	0	0
Prospect village.....	291	118	60	91	14	8	4	0	0	0
Remsen village (part).....	28	11	6	9	1	1	1	0	0	0
Utica city.....	59,159	24,905	7,931	18,681	3,705	3,937	2,152	3,076	1,171	1,905
Vernon town.....	5,384	2,250	1,058	1,533	202	341	210	24	0	24
Oneida Castle village.....	625	283	122	150	25	45	29	0	0	0
Vernon village.....	1,160	520	189	314	56	81	45	12	0	12
Verona town.....	6,293	2,423	1,337	1,835	345	353	199	0	0	0
Durhamville CDP.....	584	215	113	193	40	23	13	0	0	0
Verona CDP.....	852	350	197	227	40	38	20	0	0	0
Vienna town.....	5,440	2,219	1,162	1,444	245	370	248	0	0	0
Sylvan Beach village.....	897	447	180	175	36	59	44	0	0	0

Table 9.

Household Relationship and Group Quarters Population: 2010—Con.

[For information on confidentiality protection, nonsampling error, and definitions, see Selected Appendixes at <www.census.gov/prod/cen2010/cph-1-a.pdf>]

State County County Subdivision Place	Household population							Group quarters population		
	Total	Householder	Relationship to householder					Total	Institutionalized population	Non-institutionalized population
			Spouse	Child	Other relatives	Nonrelatives				
						Total	Unmarried partner			
Oneida County—Con.										
Western town.....	1,951	796	460	530	72	93	70	0	0	0
Westmoreland town.....	6,102	2,372	1,419	1,771	225	315	180	36	0	36
Clark Mills CDP (part).....	346	144	89	96	3	14	7	0	0	0
Westmoreland CDP.....	427	155	77	137	26	32	20	0	0	0
Whitestown town.....	18,026	7,845	3,622	5,056	646	857	529	641	599	42
Clark Mills CDP (part).....	64	33	12	15	1	3	2	0	0	0
New York Mills village (part).....	1,642	828	253	401	52	108	73	7	0	7
Oriskany village.....	1,318	543	264	394	51	66	42	82	82	0
Whitesboro village.....	3,760	1,808	569	988	156	239	164	12	0	12
Yorkville village.....	2,678	1,195	430	724	128	201	107	11	0	11
Onondaga County.....	449,957	187,686	81,289	131,650	19,522	29,810	14,725	17,069	4,484	12,585
Camillus town.....	24,118	10,113	5,345	7,019	729	912	574	49	5	44
Camillus village.....	1,206	569	182	336	39	80	53	7	0	7
Fairmount CDP (part).....	9,757	4,225	2,071	2,724	335	402	249	12	0	12
Cicero town.....	31,615	12,399	6,821	9,871	1,010	1,514	956	17	0	17
Brewerton CDP (part).....	3,234	1,287	607	1,061	82	197	136	0	0	0
Bridgeport CDP (part).....	1,157	510	216	323	40	68	39	0	0	0
North Syracuse village (part).....	1,988	899	315	541	94	139	72	3	0	3
Clay town.....	58,015	23,202	12,058	17,340	2,169	3,246	1,990	191	162	29
North Syracuse village (part).....	4,802	2,170	839	1,281	204	308	198	7	0	7
De Witt town.....	24,180	10,318	4,933	6,935	932	1,062	593	1,658	562	1,096
East Syracuse village.....	3,082	1,364	382	905	178	253	127	2	0	2
Lyncourt CDP (part).....	413	197	54	105	29	28	19	0	0	0
Elbridge town.....	5,909	2,341	1,239	1,754	222	353	201	13	0	13
Elbridge village.....	1,058	422	242	285	38	71	35	0	0	0
Jordan village.....	1,364	554	248	441	46	75	48	4	0	4
Fabius town.....	1,964	728	456	587	83	110	55	0	0	0
Fabius village.....	352	135	77	98	22	20	11	0	0	0
Geddes town.....	16,806	7,269	3,327	4,676	663	871	527	312	273	39
Fairmount CDP (part).....	455	183	116	133	12	11	8	0	0	0
Lakeland CDP.....	2,785	1,125	656	777	113	114	67	1	0	1
Solvay village.....	6,571	2,961	1,009	1,811	294	496	298	13	0	13
Westvale CDP.....	4,959	2,067	1,166	1,429	145	152	97	4	0	4
LaFayette town.....	4,947	1,997	1,139	1,366	203	242	146	5	0	5
Lysander town.....	21,739	8,416	5,077	6,812	567	867	541	20	5	15
Baldwinsville village (part).....	4,575	1,824	954	1,468	108	221	122	9	5	4
Manlius town.....	32,148	13,373	7,342	9,363	825	1,245	732	222	193	29
Fayetteville village.....	4,367	1,912	974	1,228	97	156	93	6	0	6
Manlius village.....	4,703	2,035	947	1,373	101	247	125	1	0	1
Minoa village.....	3,373	1,401	705	983	112	172	122	76	76	0
Marcellus town.....	6,210	2,465	1,443	1,893	149	260	159	0	0	0
Marcellus village.....	1,813	811	329	542	39	92	65	0	0	0
Onondaga town.....	21,725	8,498	4,758	6,789	770	910	504	1,376	628	748
Nedrow CDP.....	2,244	883	380	708	127	146	80	0	0	0
Onondaga Nation Reservation.....	468	325	34	42	43	24	9	0	0	0
Otisco town.....	2,541	963	575	792	86	125	74	0	0	0
Pompey town.....	7,062	2,509	1,794	2,328	197	234	131	18	0	18
Salina town.....	33,456	14,999	6,028	8,606	1,527	2,296	1,360	254	196	58
Galeville CDP.....	4,421	2,058	722	1,123	206	312	164	196	196	0
Liverpool village.....	2,321	1,118	434	525	91	153	83	26	0	26
Lyncourt CDP (part).....	3,834	1,720	642	1,053	166	253	166	3	0	3
Mattydale CDP.....	6,440	2,651	974	1,892	395	528	317	6	0	6
Skaneateles town.....	7,191	2,939	1,732	2,113	190	217	124	18	11	7
Skaneateles village.....	2,432	1,094	567	667	51	53	28	18	11	7
Spafford town.....	1,686	669	438	474	48	57	42	0	0	0
Syracuse city.....	132,388	57,355	13,545	38,653	8,565	14,270	5,408	12,782	2,332	10,450
Tully town.....	2,736	1,071	620	837	81	127	90	2	0	2
Tully village.....	871	406	148	223	30	64	43	2	0	2
Van Buren town.....	13,053	5,737	2,585	3,400	463	868	509	132	117	15
Baldwinsville village (part).....	2,662	1,275	464	667	86	170	96	132	117	15
Seneca Knolls CDP.....	2,011	847	388	539	87	150	81	0	0	0
Village Green CDP.....	3,891	1,946	664	846	114	321	203	0	0	0
Ontario County.....	104,602	43,019	22,009	29,530	3,668	6,376	3,523	3,329	1,061	2,268
Bristol town.....	2,315	935	571	626	55	128	75	0	0	0
Canadice town.....	1,664	731	404	381	52	96	66	0	0	0
Canandaigua city.....	10,255	4,789	1,665	2,609	331	861	429	290	222	68
Canandaigua town.....	9,713	3,974	2,199	2,722	294	524	275	307	177	130
East Bloomfield town.....	3,616	1,396	843	1,056	134	187	100	18	0	18
Bloomfield village.....	1,343	551	276	396	38	82	41	18	0	18
Farmington town.....	11,796	4,492	2,520	3,716	390	678	434	29	0	29
Geneva city (part).....	11,296	4,936	1,686	3,241	507	926	469	1,965	167	1,798
Geneva town.....	3,256	1,461	765	744	108	178	98	35	0	35
Gorham town.....	4,212	1,663	940	1,176	176	257	142	35	0	35
Crystal Beach CDP.....	633	290	125	127	39	52	23	11	0	11
Gorham CDP.....	617	237	144	170	22	44	28	0	0	0
Rushville village (part).....	201	97	34	52	7	11	5	12	0	12
Hopewell town.....	3,412	1,392	686	880	160	294	141	335	324	11
Manchester town.....	9,201	3,770	1,756	2,560	427	688	403	194	171	23

Table 9.

Household Relationship and Group Quarters Population: 2010—Con.

[For information on confidentiality protection, nonsampling error, and definitions, see Selected Appendixes at <www.census.gov/prod/cen2010/cph-1-a.pdf>]

State County County Subdivision Place	Household population							Group quarters population		
	Total	Householder	Relationship to householder					Total	Institutionalized population	Non-institutionalized population
			Spouse	Child	Other relatives	Nonrelatives				
						Total	Unmarried partner			
Ontario County—Con.										
Manchester town—Con.										
Clifton Springs village (part).....	1,472	675	241	414	48	94	57	179	171	8
Manchester village.....	1,709	742	310	434	85	138	93	0	0	0
Port Gibson CDP.....	444	179	88	122	28	27	15	9	0	9
Shortsville village.....	1,433	570	294	423	51	95	52	6	0	6
Naples town.....	2,487	1,034	515	698	93	147	80	15	0	15
Naples village.....	1,033	445	180	309	42	57	34	8	0	8
Phelps town.....	7,036	2,796	1,553	2,018	253	416	247	36	0	36
Clifton Springs village (part).....	463	178	113	136	16	20	8	13	0	13
Phelps village.....	1,977	848	361	549	86	133	78	12	0	12
Richmond town.....	3,361	1,421	796	841	115	188	121	0	0	0
Honeoye CDP.....	579	252	103	161	26	37	16	0	0	0
Seneca town.....	2,696	1,011	625	747	130	183	70	25	0	25
Hall CDP.....	216	85	48	59	8	16	10	0	0	0
South Bristol town.....	1,580	705	423	344	41	67	46	10	0	10
Victor town.....	14,240	5,470	3,493	4,536	316	425	244	35	0	35
Victor village.....	2,680	1,087	583	828	60	122	63	16	0	16
West Bloomfield town.....	2,466	1,043	569	635	86	133	83	0	0	0
Orange County.....	360,583	125,925	69,510	125,783	21,880	17,485	8,816	12,230	5,044	7,186
Blooming Grove town.....	17,967	6,284	3,896	6,158	1,000	629	355	61	7	54
Beaver Dam Lake CDP (part).....	203	65	48	72	16	2	1	0	0	0
Mountain Lodge Park CDP.....	1,588	604	316	507	89	72	52	0	0	0
Salisbury Mills CDP (part).....	144	62	26	37	9	10	7	0	0	0
South Blooming Grove village.....	3,234	1,138	697	1,065	209	125	72	0	0	0
Washingtonville village.....	5,889	2,177	1,198	2,044	276	194	107	10	7	3
Chester town.....	11,772	4,135	2,549	4,048	604	436	237	209	0	209
Chester village (part).....	3,956	1,568	716	1,212	231	229	127	13	0	13
Walton Park CDP (part).....	844	272	194	328	36	14	10	0	0	0
Cornwall town.....	12,510	4,742	2,778	4,139	432	419	255	136	6	130
Beaver Dam Lake CDP (part).....	564	194	132	198	26	14	11	5	0	5
Cornwall-on-Hudson village.....	2,978	1,185	678	925	99	91	54	40	0	40
Firthcliffe CDP (part).....	4,731	1,883	972	1,552	152	172	111	73	6	67
Salisbury Mills CDP (part).....	387	114	92	159	16	6	2	5	0	5
Vails Gate CDP (part).....	0	0	0	0	0	0	0	0	0	0
West Point CDP (part).....	0	0	0	0	0	0	0	0	0	0
Crawford town.....	9,250	3,279	2,014	3,156	436	365	194	66	6	60
Pine Bush CDP.....	1,746	764	310	522	77	73	45	34	6	28
Deerpark town.....	7,870	2,988	1,589	2,355	431	507	306	31	0	31
Goshen town.....	12,150	4,536	2,539	3,950	627	498	249	1,537	1,505	32
Chester village (part).....	0	0	0	0	0	0	0	0	0	0
Florida village (part).....	4	1	1	2	0	0	0	0	0	0
Goshen village.....	5,288	2,206	958	1,579	265	280	149	166	158	8
Greenville town.....	4,567	1,504	1,035	1,650	215	163	96	49	22	27
Hamptonburgh town.....	5,425	1,739	1,255	1,957	281	193	89	136	112	24
Maybrook village (part).....	39	12	6	13	6	2	2	0	0	0
Highlands town.....	8,146	3,026	1,656	2,842	311	311	151	4,346	30	4,316
Fort Montgomery CDP.....	1,570	635	356	439	56	84	43	1	0	1
Highland Falls village.....	3,900	1,647	673	1,161	212	207	98	0	0	0
West Point CDP (part).....	2,418	629	570	1,173	34	12	3	4,345	30	4,315
Middletown city.....	27,597	9,976	3,852	8,910	2,653	2,206	966	489	190	299
Minisink town.....	4,469	1,485	971	1,625	204	184	101	21	0	21
Unionville village.....	607	231	97	201	27	51	29	5	0	5
Monroe town.....	39,813	10,312	7,647	19,607	1,076	1,171	355	99	14	85
Harriman village (part).....	1,757	760	302	505	97	93	61	0	0	0
Kiryas Joel village.....	20,163	3,666	3,367	12,628	115	387	16	12	0	12
Monroe village.....	8,329	2,743	1,797	2,969	462	358	135	35	0	35
Walton Park CDP (part).....	1,825	620	409	641	88	67	27	0	0	0
Montgomery town.....	22,248	8,000	4,342	7,514	1,297	1,095	601	358	96	262
Maybrook village (part).....	2,914	1,081	507	1,008	174	144	85	5	0	5
Montgomery village.....	3,790	1,457	775	1,217	190	151	82	24	0	24
Walden village.....	6,950	2,473	1,200	2,408	468	401	226	28	0	28
Mount Hope town.....	5,234	1,770	1,107	1,817	296	244	152	1,784	1,745	39
Otisville village.....	1,068	375	204	365	75	49	32	0	0	0
Newburgh city.....	27,921	9,030	2,783	9,939	3,669	2,500	1,024	945	24	921
Newburgh town.....	29,538	10,762	6,325	9,232	1,930	1,289	730	263	163	100
Balmville CDP.....	3,160	1,194	664	947	204	151	92	18	0	18
Gardnertown CDP.....	4,368	1,585	915	1,334	307	227	114	5	0	5
Orange Lake CDP.....	6,785	2,499	1,453	2,112	465	256	155	197	163	34
New Windsor town.....	24,967	9,291	4,999	8,029	1,506	1,142	629	277	59	218
Beaver Dam Lake CDP (part).....	1,462	485	330	504	72	71	35	8	0	8
Firthcliffe CDP (part).....	145	57	31	45	6	6	5	0	0	0
New Windsor CDP.....	8,903	3,519	1,709	2,636	558	481	257	19	0	19
Vails Gate CDP (part).....	3,361	1,460	518	939	233	211	118	8	0	8
Port Jervis city.....	8,742	3,570	1,270	2,676	535	691	448	86	39	47
Tuxedo town.....	3,588	1,457	839	1,005	131	156	94	36	0	36
Tuxedo Park village.....	623	248	154	171	24	26	11	0	0	0
Wallkill town.....	27,021	10,133	5,119	8,412	1,913	1,444	785	405	260	145
Mechanicstown CDP.....	6,611	2,732	1,078	1,857	495	449	240	247	241	6
Scotchtown CDP.....	9,173	3,271	1,723	3,046	688	445	251	39	0	39

Table 9.

Household Relationship and Group Quarters Population: 2010—Con.

[For information on confidentiality protection, nonsampling error, and definitions, see Selected Appendixes at <www.census.gov/prod/cen2010/cph-1-a.pdf>]

State County County Subdivision Place	Household population							Group quarters population		
	Total	Householder	Relationship to householder					Total	Institutionalized population	Non-institutionalized population
			Spouse	Child	Other relatives	Nonrelatives				
						Total	Unmarried partner			
Orange County—Con.										
Walkill town—Con.										
Washington Heights CDP.....	1,689	627	305	522	130	105	59	0	0	0
Warwick town.....	31,231	11,835	6,919	9,968	1,299	1,210	670	834	766	68
Florida village (part).....	2,829	1,030	590	970	129	110	64	0	0	0
Greenwood Lake village.....	3,154	1,284	613	919	161	177	107	0	0	0
Warwick village.....	6,613	2,896	1,375	1,879	225	238	127	118	111	7
Wawayanda town.....	7,221	2,444	1,555	2,537	399	286	159	45	0	45
Woodbury town.....	11,336	3,627	2,471	4,257	635	346	170	17	0	17
Harriman village (part).....	667	230	133	208	69	27	14	0	0	0
Woodbury village.....	10,669	3,397	2,338	4,049	566	319	156	17	0	17
Orleans County.....	40,297	16,119	7,903	11,756	2,019	2,500	1,524	2,586	2,256	330
Albion town.....	6,356	2,559	1,006	1,963	336	492	303	2,112	2,083	29
Albion village (part).....	4,564	1,864	615	1,446	263	376	238	96	67	29
Barre town.....	2,025	774	454	565	114	118	66	0	0	0
Carlton town.....	2,992	1,190	660	811	140	191	119	2	0	2
Clarendon town.....	3,648	1,413	821	1,064	153	197	127	0	0	0
Gaines town.....	3,356	1,429	660	902	180	185	128	22	11	11
Albion village (part).....	1,374	648	229	353	66	78	59	22	11	11
Kendall town.....	2,720	1,025	642	771	160	122	75	4	0	4
Murray town.....	4,988	2,019	930	1,509	214	316	197	0	0	0
Holley village.....	1,811	769	290	550	64	138	83	0	0	0
Ridgeway town.....	6,731	2,689	1,258	1,954	363	467	265	49	30	19
Medina village (part).....	3,400	1,417	537	1,009	165	272	143	43	30	13
Shelby town.....	4,922	2,049	925	1,400	264	284	174	397	132	265
Medina village (part).....	2,490	1,095	381	718	143	153	94	132	132	0
Yates town.....	2,559	972	547	817	95	128	70	0	0	0
Lyndonville village.....	838	330	167	268	30	43	15	0	0	0
Oswego County.....	117,155	46,400	22,707	34,201	4,679	9,168	4,992	4,954	831	4,123
Albion town.....	2,073	734	409	686	89	155	90	0	0	0
Altmar village.....	407	141	60	151	21	34	23	0	0	0
Amboy town.....	1,263	468	250	383	63	99	56	0	0	0
Boylston town.....	549	207	113	179	19	31	23	0	0	0
Constantia town.....	4,973	1,952	1,085	1,437	186	313	185	0	0	0
Cleveland village.....	750	287	121	242	38	62	40	0	0	0
Constantia CDP.....	1,182	506	259	317	35	65	40	0	0	0
Fulton city.....	11,784	4,836	1,846	3,659	466	977	578	112	84	28
Granby town.....	6,821	2,583	1,382	2,043	309	504	313	0	0	0
Hannibal town.....	4,854	1,775	925	1,536	235	383	248	0	0	0
Hannibal village.....	555	216	110	157	26	46	23	0	0	0
Hastings town.....	9,443	3,646	1,941	2,842	401	613	387	7	0	7
Brewerton CDP (part).....	295	133	48	73	14	27	19	0	0	0
Central Square village.....	1,841	838	341	515	47	100	76	7	0	7
Mexico town.....	5,174	1,967	1,085	1,575	222	325	171	23	0	23
Mexico village.....	1,616	662	294	477	55	128	64	8	0	8
Minetto town.....	1,650	680	404	456	42	68	49	9	0	9
Minetto CDP.....	1,060	448	257	290	28	37	33	9	0	9
New Haven town.....	2,856	1,088	610	872	102	184	111	0	0	0
Orwell town.....	1,086	419	231	310	46	80	47	81	0	81
Oswego city.....	17,240	7,486	2,546	4,479	553	2,176	767	902	634	268
Oswego town.....	4,326	1,728	1,043	1,164	134	257	138	3,658	0	3,658
SUNY Oswego CDP.....	35	22	7	3	0	3	3	3,641	0	3,641
Palermo town.....	3,660	1,343	772	1,121	170	254	156	4	0	4
Parish town.....	2,558	976	540	739	132	171	103	0	0	0
Parish village.....	450	180	102	119	14	35	21	0	0	0
Redfield town.....	550	220	123	153	18	36	21	0	0	0
Richland town.....	5,692	2,264	1,102	1,663	204	459	238	26	0	26
Pulaski village.....	2,361	1,048	374	633	69	237	120	4	0	4
Sandy Creek town.....	3,930	1,610	826	1,073	158	263	171	9	0	9
Lacona village.....	573	235	111	173	22	32	21	9	0	9
Sandy Creek village.....	771	309	148	229	34	51	29	0	0	0
Schroeppel town.....	8,497	3,347	1,661	2,572	360	557	330	4	0	4
Phoenix village.....	2,378	1,010	348	763	81	176	104	4	0	4
Sand Ridge CDP.....	849	355	156	225	51	62	36	0	0	0
Scriba town.....	6,834	2,748	1,410	1,949	223	504	335	6	0	6
Volney town.....	5,813	2,240	1,235	1,678	263	397	255	113	113	0
West Monroe town.....	4,252	1,653	919	1,227	188	265	170	0	0	0
Brewerton CDP (part).....	500	224	114	107	15	40	26	0	0	0
Williamstown town.....	1,277	430	249	405	96	97	50	0	0	0
Otsego County.....	56,939	24,620	11,641	13,962	2,070	4,646	2,127	5,320	556	4,764
Burlington town.....	1,140	447	260	301	41	91	41	0	0	0
Butternuts town.....	1,785	771	425	416	75	98	62	1	0	1
Gilbertsville village.....	399	176	82	84	32	25	10	0	0	0
Cherry Valley town.....	1,223	511	282	323	46	61	46	0	0	0
Cherry Valley village.....	520	233	108	137	16	26	18	0	0	0
Decatur town.....	353	152	99	68	20	14	7	0	0	0
Edmeston town.....	1,748	682	376	500	72	118	61	78	38	40
Edmeston CDP.....	657	271	140	172	23	51	19	0	0	0

Table 9.

Household Relationship and Group Quarters Population: 2010—Con.

[For information on confidentiality protection, nonsampling error, and definitions, see Selected Appendixes at <www.census.gov/prod/cen2010/cph-1-a.pdf>]

State County County Subdivision Place	Household population							Group quarters population		
	Total	Householder	Relationship to householder					Total	Institutionalized population	Non-institutionalized population
			Spouse	Child	Other relatives	Nonrelatives				
						Total	Unmarried partner			
Otsego County—Con.										
Exeter town.....	987	401	213	269	40	64	38	0	0	0
Hartwick town.....	2,106	870	447	567	88	134	86	4	0	4
Hartwick CDP.....	629	248	131	179	27	44	30	0	0	0
Laurens town.....	2,424	1,050	527	590	89	168	108	0	0	0
Laurens village.....	263	108	32	92	13	18	15	0	0	0
Maryland town.....	1,897	795	386	507	80	129	81	0	0	0
Schenevus CDP.....	551	240	95	153	16	47	27	0	0	0
Middlefield town.....	2,028	873	486	499	72	98	58	86	78	8
Cooperstown village (part).....	213	102	51	36	3	21	5	8	0	8
Milford town.....	2,969	1,290	643	716	112	208	131	75	54	21
Milford village.....	415	180	82	108	21	24	13	0	0	0
Morris town.....	1,871	786	392	514	73	106	70	7	0	7
Morris village.....	577	255	109	158	22	33	19	6	0	6
New Lisbon town.....	1,114	474	259	279	31	71	48	0	0	0
Oneonta city.....	9,471	4,372	1,252	1,806	265	1,776	352	4,430	205	4,225
Oneonta town.....	4,831	2,159	1,051	1,163	174	284	165	398	6	392
West End CDP.....	1,916	883	379	462	68	124	71	24	6	18
Otego town.....	3,093	1,285	675	827	118	188	123	22	0	22
Otego village.....	995	417	225	260	42	51	33	15	0	15
Otsego town.....	3,704	1,740	815	890	96	163	103	196	175	21
Cooperstown village (part).....	1,615	828	320	357	36	74	43	16	0	16
Pittsfield town.....	1,364	536	294	347	77	110	61	2	0	2
Plainfield town.....	915	352	210	275	29	49	27	0	0	0
Richfield town.....	2,388	1,046	482	625	99	136	95	0	0	0
Richfield Springs village.....	1,264	589	233	310	45	87	59	0	0	0
Roseboom town.....	711	315	167	157	24	48	35	0	0	0
Springfield town.....	1,358	569	322	368	37	62	38	0	0	0
Unadilla town.....	4,392	1,852	948	1,162	174	256	169	0	0	0
Unadilla village.....	1,128	476	202	319	47	84	54	0	0	0
Westford town.....	866	349	184	232	35	66	35	2	0	2
Worcester town.....	2,201	943	446	561	103	148	87	19	0	19
Worcester CDP.....	1,094	466	213	294	57	64	39	19	0	19
Putnam County.....	97,118	35,041	21,650	31,544	4,996	3,887	1,757	2,592	674	1,918
Carmel town.....	33,896	11,672	7,686	11,587	1,849	1,102	472	409	133	276
Carmel Hamlet CDP.....	6,486	2,333	1,450	2,182	323	198	79	331	122	209
Mahopac CDP.....	8,332	3,036	1,843	2,651	433	369	126	37	11	26
Kent town.....	13,304	4,888	3,031	4,198	657	530	268	203	136	67
Lake Carmel CDP.....	8,269	3,039	1,828	2,592	463	347	174	13	0	13
Patterson town.....	10,695	3,905	2,256	3,547	544	443	245	1,328	251	1,077
Putnam Lake CDP.....	3,744	1,407	778	1,206	203	150	84	100	86	14
Philipstown town.....	9,318	3,685	2,145	2,796	301	391	219	344	0	344
Cold Spring village.....	2,013	910	414	534	64	91	48	0	0	0
Nelsonville village.....	619	241	118	213	22	25	13	9	0	9
Putnam Valley town.....	11,793	4,216	2,682	3,847	580	468	270	16	0	16
Southeast town.....	18,112	6,675	3,850	5,569	1,065	953	283	292	154	138
Brewster village.....	2,357	862	277	498	290	430	47	33	0	33
Brewster Hill CDP.....	2,089	735	484	695	126	49	25	0	0	0
Peach Lake CDP (part).....	1,044	351	243	381	43	26	13	0	0	0
Queens County.....	2,202,722	780,117	348,155	641,567	275,824	157,059	43,025	28,000	15,364	12,636
Queens borough.....	2,202,722	780,117	348,155	641,567	275,824	157,059	43,025	28,000	15,364	12,636
New York city (part).....	2,202,722	780,117	348,155	641,567	275,824	157,059	43,025	28,000	15,364	12,636
Rensselaer County.....	153,822	64,702	28,550	42,753	6,325	11,492	5,925	5,607	1,424	4,183
Berlin town.....	1,880	789	416	530	47	98	71	0	0	0
Brunswick town.....	11,915	4,992	2,750	3,220	395	558	357	26	0	26
East Greenbush town.....	16,120	6,702	3,408	4,569	567	874	519	353	320	33
East Greenbush CDP.....	4,474	1,800	985	1,321	107	261	152	13	0	13
Hampton Manor CDP.....	2,416	1,047	419	701	117	132	84	1	0	1
Grafton town.....	2,130	830	499	600	91	110	73	0	0	0
Hoosick town.....	6,849	2,777	1,372	1,959	303	438	249	75	75	0
Hoosick Falls village.....	3,426	1,434	597	995	150	250	137	75	75	0
Nassau town.....	4,789	1,949	1,023	1,349	161	307	171	0	0	0
East Nassau village.....	587	227	120	174	27	39	18	0	0	0
Nassau village (part).....	1,069	470	186	300	33	80	54	0	0	0
North Greenbush town.....	11,708	4,852	2,533	3,308	429	586	336	367	346	21
Wynantskill CDP.....	3,276	1,389	713	928	106	140	98	0	0	0
Petersburgh town.....	1,525	616	338	388	85	98	55	0	0	0
Pittstown town.....	5,735	2,131	1,287	1,757	235	325	190	0	0	0
Valley Falls village (part).....	397	155	78	127	12	25	11	0	0	0
Poestenkill town.....	4,522	1,681	1,031	1,427	172	211	130	8	0	8
Poestenkill CDP.....	1,061	417	253	318	29	44	28	0	0	0
Rensselaer city.....	9,383	4,376	1,303	2,358	475	871	491	9	0	9
Sand Lake town.....	8,522	3,353	2,006	2,524	258	381	266	8	0	8
Averill Park CDP.....	1,693	662	388	517	50	76	53	0	0	0
West Sand Lake CDP.....	2,660	1,024	604	825	93	114	83	0	0	0
Schaghticoke town.....	7,571	2,897	1,718	2,212	346	398	238	108	108	0
Schaghticoke village.....	592	242	112	180	14	44	27	0	0	0
Valley Falls village (part).....	69	24	15	25	3	2	1	0	0	0

Table 9.

Household Relationship and Group Quarters Population: 2010—Con.

[For information on confidentiality protection, nonsampling error, and definitions, see Selected Appendixes at <www.census.gov/prod/cen2010/cph-1-a.pdf>]

State County County Subdivision Place	Household population							Group quarters population		
	Total	Householder	Relationship to householder					Total	Institutionalized population	Non-institutionalized population
			Spouse	Child	Other relatives	Nonrelatives				
						Total	Unmarried partner			
Rensselaer County—Con.										
Schodack town.....	12,649	5,062	2,862	3,649	423	653	414	145	82	63
Castleton-on-Hudson village.....	1,377	566	267	417	44	83	52	96	75	21
Nassau village (part).....	64	26	17	19	1	1	1	0	0	0
Stephentown town.....	2,903	1,190	631	786	103	193	123	0	0	0
Troy city.....	45,621	20,505	5,373	12,117	2,235	5,391	2,242	4,508	493	4,015
Richmond County.....	460,892	165,516	86,273	154,934	36,271	17,898	8,261	7,838	3,862	3,976
Staten Island borough.....	460,892	165,516	86,273	154,934	36,271	17,898	8,261	7,838	3,862	3,976
New York city (part).....	460,892	165,516	86,273	154,934	36,271	17,898	8,261	7,838	3,862	3,976
Rockland County.....	304,504	99,242	59,199	110,082	22,145	13,836	4,297	7,183	2,368	4,815
Clarkstown town.....	82,933	29,234	18,154	26,675	5,811	3,059	1,116	1,254	764	490
Bardonia CDP.....	4,084	1,442	974	1,351	203	114	43	24	0	24
Congers CDP.....	8,318	2,809	1,899	2,828	525	257	91	45	0	45
Nanuet CDP.....	17,470	6,504	3,390	5,339	1,457	780	301	412	224	188
New City CDP.....	33,216	11,225	8,087	11,194	1,985	725	304	343	199	144
Nyack village (part).....	690	355	63	185	52	35	23	0	0	0
Spring Valley village (part).....	2,550	760	200	715	491	384	51	17	0	17
Upper Nyack village.....	1,935	730	442	577	95	91	46	128	111	17
Valley Cottage CDP.....	8,845	3,418	1,922	2,613	556	336	167	262	230	32
West Nyack CDP.....	3,416	1,158	774	1,138	215	131	44	23	0	23
Haverstraw town.....	36,020	12,170	6,008	11,711	3,930	2,201	873	614	203	411
Haverstraw village.....	11,502	3,425	1,356	3,871	1,806	1,044	353	408	180	228
Mount Ivy CDP.....	6,862	2,787	1,283	1,981	492	319	172	16	0	16
Pomona village (part).....	1,730	603	462	487	118	60	28	21	0	21
Thiells CDP.....	5,021	1,619	1,139	1,718	372	173	65	11	0	11
West Haverstraw village.....	10,057	3,325	1,612	3,459	1,091	570	235	108	23	85
Orangetown town.....	46,216	17,826	9,611	14,170	2,516	2,093	810	2,996	440	2,556
Blauvelt CDP.....	5,219	1,647	1,178	1,903	350	141	44	470	0	470
Grand View-on-Hudson village.....	285	128	74	58	9	16	10	0	0	0
Nyack village (part).....	6,028	2,948	849	1,311	351	569	227	47	0	47
Orangeburg CDP.....	3,597	1,531	712	1,023	221	110	34	971	8	963
Pearl River CDP.....	15,807	5,663	3,507	5,484	707	446	191	69	0	69
Piermont village.....	2,507	1,236	522	500	86	163	97	3	0	3
South Nyack village.....	2,833	1,197	485	644	202	305	82	677	0	677
Sparkill CDP.....	1,565	504	339	559	117	46	20	0	0	0
Tappan CDP.....	6,593	2,258	1,567	2,189	404	175	67	20	9	11
Ramapo town.....	124,351	34,731	22,209	52,526	8,926	5,959	1,248	2,244	961	1,283
Airmont village.....	8,441	2,699	1,866	3,214	463	199	58	187	129	58
Chestnut Ridge village.....	7,722	2,676	1,720	2,425	602	299	92	194	41	153
Hillburn village.....	951	325	159	320	82	65	19	0	0	0
Hillcrest CDP.....	7,346	1,909	1,210	2,422	1,296	509	89	212	181	31
Kaser village.....	4,724	876	838	2,957	38	15	3	0	0	0
Monsey CDP.....	17,987	3,563	3,076	10,491	507	350	27	425	122	303
Montebello village.....	4,502	1,499	1,127	1,623	174	79	35	24	0	24
New Hempstead village.....	5,094	1,265	982	2,362	361	124	24	38	0	38
New Square village.....	6,938	1,252	1,164	4,424	48	50	7	6	0	6
Pomona village (part).....	1,309	408	302	462	89	48	11	43	0	43
Sloatsburg village.....	3,039	1,038	628	1,036	201	136	64	0	0	0
Spring Valley village (part).....	28,581	7,995	3,766	10,313	3,612	2,895	444	199	0	199
Suffern village.....	10,473	4,534	2,025	2,784	532	598	256	250	9	241
Viola CDP.....	6,849	1,810	1,235	3,438	229	137	21	19	0	19
Wesley Hills village.....	5,550	1,489	1,185	2,568	191	117	29	78	16	62
Stony Point town.....	14,984	5,281	3,217	5,000	962	524	250	75	0	75
Stony Point CDP.....	12,073	4,302	2,608	4,019	776	368	186	74	0	74
St. Lawrence County.....	101,193	41,605	19,782	28,283	3,744	7,779	4,371	10,751	3,256	7,495
Brasher town.....	2,509	988	517	729	96	179	118	3	0	3
Brasher Falls CDP.....	669	289	118	184	34	44	27	0	0	0
Canton town.....	7,999	3,402	1,544	2,121	272	660	307	2,996	233	2,763
Canton village.....	3,453	1,693	562	787	64	347	127	2,861	137	2,724
Rensselaer Falls village.....	318	127	60	102	9	20	14	14	0	14
Clare town.....	105	42	23	25	3	12	3	0	0	0
Clifton town.....	747	301	155	197	31	63	36	4	0	4
Cranberry Lake CDP.....	196	86	54	40	4	12	6	4	0	4
Star Lake CDP (part).....	258	97	46	76	6	33	16	0	0	0
Colton town.....	1,451	655	357	306	52	81	53	0	0	0
Colton CDP.....	345	153	68	94	11	19	11	0	0	0
De Kalb town.....	2,428	856	490	821	101	160	77	6	0	6
DeKalb Junction CDP.....	519	191	97	165	32	34	19	0	0	0
Richville village.....	323	111	66	113	11	22	9	0	0	0
De Peyster town.....	998	291	188	440	30	49	25	0	0	0
Edwards town.....	1,151	463	220	319	53	96	57	5	5	0
Edwards village.....	439	184	64	125	25	41	25	0	0	0
Fine town.....	1,419	616	327	344	52	80	56	93	11	82
Star Lake CDP (part).....	523	240	126	117	19	21	13	28	0	28
Fowler town.....	2,197	856	485	650	75	131	79	5	0	5
Hailesboro CDP.....	619	262	144	164	20	29	16	5	0	5
Gouverneur town.....	6,053	2,468	1,125	1,754	295	411	263	1,032	1,017	15
Gouverneur village.....	3,898	1,635	680	1,139	181	263	168	51	36	15

Table 9.

Household Relationship and Group Quarters Population: 2010—Con.

[For information on confidentiality protection, nonsampling error, and definitions, see Selected Appendixes at <www.census.gov/prod/cen2010/cph-1-a.pdf>]

State County County Subdivision Place	Household population							Group quarters population		
	Total	Householder	Relationship to householder					Total	Institutionalized population	Non-institutionalized population
			Spouse	Child	Other relatives	Nonrelatives				
						Total	Unmarried partner			
St. Lawrence County—Con.										
Hammond town.....	1,191	480	258	345	45	63	40	0	0	0
Hammond village.....	280	114	53	84	10	19	12	0	0	0
Hermon town.....	1,102	430	221	328	52	71	44	6	0	6
Hermon village.....	416	173	70	116	23	34	23	6	0	6
Hopkinton town.....	1,077	419	232	329	42	55	34	0	0	0
Lawrence town.....	1,826	649	358	634	58	127	78	0	0	0
Lisbon town.....	4,086	1,550	876	1,241	164	255	146	16	14	2
Louisville town.....	3,145	1,345	696	808	105	191	123	0	0	0
Massena village (part).....	443	208	95	110	8	22	11	0	0	0
Macomb town.....	906	333	182	263	64	64	48	0	0	0
Madrid town.....	1,699	643	353	499	71	133	75	36	11	25
Madrid CDP.....	724	268	150	229	29	48	29	33	11	22
Massena town.....	12,479	5,483	2,199	3,390	421	986	641	404	296	108
Massena village (part).....	10,214	4,488	1,740	2,824	330	832	535	279	183	96
Morristown town.....	1,962	766	403	565	80	148	85	12	0	12
Morristown village.....	383	165	80	102	18	18	12	12	0	12
Norfolk town.....	4,668	1,883	961	1,310	164	350	241	0	0	0
Massena village (part).....	0	0	0	0	0	0	0	0	0	0
Norfolk CDP.....	1,327	563	219	385	48	112	80	0	0	0
Norwood village (part).....	82	32	17	27	2	4	4	0	0	0
Ogdensburg city.....	9,597	4,070	1,537	2,774	414	802	494	1,531	1,471	60
Oswegatchie town.....	4,185	1,664	879	1,226	148	268	174	212	184	28
Heuvelton village.....	714	306	126	209	20	53	38	0	0	0
Parishville town.....	2,153	889	456	591	61	156	112	0	0	0
Hannawa Falls CDP (part).....	53	18	9	18	2	6	3	0	0	0
Parishville CDP.....	647	279	113	169	29	57	45	0	0	0
Piercefield town.....	310	139	73	72	7	19	14	0	0	0
Pierrepont town.....	2,585	1,050	609	692	76	158	105	4	0	4
Hannawa Falls CDP (part).....	989	440	254	228	15	52	39	0	0	0
Pitcairn town.....	846	333	193	234	31	55	35	0	0	0
Potsdam town.....	11,655	5,068	1,987	2,853	341	1,406	460	4,386	14	4,372
Norwood village (part).....	1,546	663	290	439	49	105	68	29	10	19
Potsdam village.....	5,086	2,442	622	963	103	956	204	4,342	4	4,338
Rossie town.....	877	340	183	260	27	67	38	0	0	0
Russell town.....	1,856	722	409	538	72	115	65	0	0	0
Stockholm town.....	3,665	1,462	793	1,032	157	221	154	0	0	0
Winthrop CDP.....	510	202	101	164	13	30	20	0	0	0
Waddington town.....	2,266	949	493	593	84	147	91	0	0	0
Waddington village.....	972	445	208	228	26	65	33	0	0	0
Saratoga County.....	215,657	88,296	47,054	61,098	7,127	12,082	7,066	3,950	1,524	2,426
Ballston town.....	9,459	3,710	2,209	2,945	210	385	224	317	281	36
Ballston Spa village (part).....	848	410	162	215	11	50	17	290	281	9
Charlton town.....	4,101	1,565	1,100	1,149	147	140	57	32	27	5
Clifton Park town.....	36,513	14,102	8,995	11,158	944	1,314	803	192	156	36
Country Knolls CDP.....	2,224	778	599	738	59	50	26	0	0	0
Corinth town.....	6,502	2,535	1,302	1,872	354	439	246	29	4	25
Corinth village.....	2,550	1,024	448	767	117	194	100	9	0	9
Day town.....	856	357	210	192	31	66	39	0	0	0
Edinburg town.....	1,214	547	294	245	56	72	50	0	0	0
Galway town.....	3,541	1,445	858	913	150	175	114	4	0	4
Galway village.....	200	74	31	63	13	19	11	0	0	0
Greenfield town.....	7,753	3,066	1,730	2,200	270	487	285	22	0	22
Hadley town.....	2,029	807	457	526	135	104	66	19	0	19
Hadley CDP.....	1,001	405	209	276	63	48	36	8	0	8
Halfmoon town.....	21,518	9,286	4,484	5,878	640	1,230	822	17	1	16
Malta town.....	14,733	6,318	3,207	3,935	394	879	549	32	0	32
Round Lake village.....	623	272	131	161	28	31	19	0	0	0
Mechanicville city.....	5,196	2,343	754	1,514	190	395	252	0	0	0
Milton town.....	18,390	7,229	3,828	5,552	619	1,162	673	185	142	43
Ballston Spa village (part).....	4,263	1,859	764	1,179	141	320	194	8	0	8
Milton CDP.....	3,087	1,237	737	917	86	110	67	0	0	0
North Ballston Spa CDP.....	1,332	538	301	353	55	85	49	6	0	6
Moreau town.....	14,226	5,694	2,996	4,104	601	831	562	502	462	40
South Glens Falls village.....	3,502	1,600	589	905	143	265	177	16	0	16
Northumberland town.....	5,064	1,792	1,161	1,609	220	282	144	23	0	23
Providence town.....	1,995	766	434	567	109	119	74	0	0	0
Saratoga town.....	5,653	2,279	1,205	1,619	203	347	203	21	6	15
Schuylerville village.....	1,367	593	230	393	58	93	60	19	6	13
Victory village.....	605	223	116	193	24	49	24	0	0	0
Saratoga Springs city.....	24,076	11,312	4,654	5,476	739	1,895	822	2,510	445	2,065
Stillwater town.....	8,279	3,168	1,876	2,458	306	471	289	8	0	8
Stillwater village.....	1,738	679	359	531	61	108	71	0	0	0
Waterford town.....	8,412	3,627	1,617	2,311	331	526	345	11	0	11
Waterford village.....	1,988	959	285	485	69	190	127	2	0	2
Wilton town.....	16,147	6,348	3,683	4,875	478	763	447	26	0	26
Schenectady County.....	150,293	62,886	27,748	44,019	6,649	8,991	5,106	4,434	1,369	3,065
Duanesburg town.....	6,116	2,335	1,524	1,759	224	274	162	6	0	6
Delanson village.....	377	135	86	127	12	17	8	0	0	0

Table 9.

Household Relationship and Group Quarters Population: 2010—Con.

[For information on confidentiality protection, nonsampling error, and definitions, see Selected Appendixes at <www.census.gov/prod/cen2010/cph-1-a.pdf>]

State County County Subdivision Place	Household population							Group quarters population		
	Total	Householder	Relationship to householder					Total	Institutionalized population	Non-institutionalized population
			Spouse	Child	Other relatives	Nonrelatives				
						Total	Unmarried partner			
Schenectady County—Con. Duanesburg town—Con. Duane Lake CDP..... Duanesburg CDP..... Mariaville Lake CDP (part)..... Glenville town..... East Glenville CDP..... Scotia village..... Niskayuna town..... Niskayuna CDP..... Princetown town..... Mariaville Lake CDP (part)..... Rotterdam town..... Rotterdam CDP..... Schenectady city.....	 323 391 558 28,948 6,391 7,717 21,477 4,847 2,102 164 28,985 20,557 62,665	 138 161 223 12,133 2,642 3,362 8,645 1,932 826 59 12,314 8,818 26,633	 94 91 138 6,556 1,534 1,415 5,187 1,109 522 42 6,081 4,200 7,878	 79 106 142 8,267 1,803 2,255 6,478 1,534 563 46 7,999 5,624 18,953	 2 13 22 785 168 244 535 108 94 8 1,149 847 3,862	 10 20 33 1,207 244 441 632 164 97 9 1,442 1,068 5,339	 6 15 17 744 143 268 367 94 64 3 908 663 2,861	 0 0 0 532 225 12 304 12 13 0 109 95 3,470	 0 0 0 443 201 0 170 0 0 0 79 79 677	 0 0 0 89 24 12 134 13 12 30 16 2,793
Schoharie County..... Blenheim town..... Broome town..... Carlisle town..... Cobleskill town..... Cobleskill village..... Conesville town..... Esperance town..... Esperance village..... Fulton town..... Gilboa town..... Jefferson town..... Middleburgh town..... Middleburgh village..... Richmondville town..... Richmondville village..... Schoharie town..... Central Bridge CDP..... Schoharie village..... Seward town..... Sharon town..... Sharon Springs village..... Summit town..... Wright town.....	 31,193 377 973 1,948 5,311 3,368 734 2,076 345 1,308 1,307 1,410 3,716 1,480 2,603 911 3,151 593 868 1,763 1,829 541 1,148 1,539	 13,166 158 441 728 2,421 1,627 339 835 148 547 545 584 1,557 681 1,087 369 1,391 267 437 675 750 232 493 615	 6,617 83 221 413 923 505 175 448 71 309 317 317 765 268 517 152 682 105 172 415 397 96 262 373	 8,108 87 215 557 1,285 765 147 575 95 315 312 371 1,018 381 729 296 796 162 198 504 493 147 290 414	 1,239 18 31 102 182 95 26 94 13 63 56 44 156 56 76 25 114 17 17 81 83 23 51 62	 2,063 31 65 148 500 376 47 124 18 74 77 94 220 94 194 69 168 42 44 88 106 43 52 75	 1,213 16 34 92 219 151 31 86 15 41 43 57 143 58 139 54 110 30 22 53 74 31 32 43	 1,556 0 0 0 1,314 1,310 0 0 0 134 0 0 30 20 7 7 54 0 54 0 17 17 0 0	 176 0 0 0 0 0 0 0 0 134 0 0 0 0 0 0 42 0 42 0 0 0 0 0	 1,380 0 0 0 1,314 1,310 0 0 0 0 0 30 20 7 7 12 12 0 0 17 17 0 0
Schuyler County..... Catharine town..... Odessa village (part)..... Cayuta town..... Dix town..... Montour Falls village (part)..... Watkins Glen village (part)..... Hector town..... Burdett village..... Montour town..... Montour Falls village (part)..... Odessa village (part)..... Orange town..... Reading town..... Watkins Glen village (part)..... Tyrone town.....	 17,989 1,752 506 556 3,715 66 1,540 4,940 340 2,259 1,476 75 1,468 1,702 285 1,597	 7,530 717 214 215 1,616 27 740 2,008 140 1,036 706 33 583 701 133 654	 3,781 355 100 108 717 15 249 1,106 57 432 230 24 332 383 45 348	 4,718 447 123 166 1,005 18 395 1,292 85 517 335 15 408 453 66 430	 733 85 29 30 157 4 52 182 19 82 58 1 48 91 16 58	 1,227 148 40 37 220 2 104 352 39 192 147 2 97 74 25 107	 715 83 20 25 138 1 69 214 21 93 71 1 54 41 11 67	 354 10 10 0 149 120 29 0 0 49 49 0 141 5 5 0	 282 0 0 0 141 120 21 0 0 0 0 0 141 0 0 0	 72 10 10 0 8 0 8 0 0 49 49 0 0 0 5 5 0
Seneca County..... Covert town..... Interlaken village..... Fayette town..... Waterloo village (part)..... Geneva city (part)..... Junius town..... Lodi town..... Lodi village..... Ovid town..... Ovid village (part)..... Romulus town..... Ovid village (part)..... Romulus CDP (part)..... Seneca Falls town..... Seneca Falls village..... Waterloo village (part)..... Tyre town..... Varick town..... Romulus CDP (part)..... Waterloo town..... Waterloo village (part).....	 32,442 2,115 573 3,906 913 0 1,471 1,550 291 2,285 577 2,229 19 202 8,820 6,619 4 981 1,743 200 7,342 3,952	 13,393 879 243 1,535 393 0 543 633 118 958 244 821 7 75 3,874 2,913 1 356 676 77 3,118 1,645	 6,643 485 109 918 187 0 300 334 54 457 85 455 5 40 1,715 1,243 1 202 386 30 1,391 705	 9,054 556 167 1,122 247 0 450 433 90 620 163 731 6 63 2,318 1,747 2 314 522 65 1,988 1,143	 1,185 56 19 138 31 0 69 50 10 103 34 83 0 6 281 222 0 48 53 14 304 165	 2,167 139 35 193 55 0 109 100 19 147 51 139 1 18 632 494 0 61 106 14 541 294	 1,319 86 20 115 42 0 61 58 12 84 29 85 1 7 367 293 0 41 58 10 364 197	 2,809 39 29 23 14 0 0 0 0 26 6 2,087 0 7 220 62 0 0 114 0 300 288	 2,462 0 0 0 0 0 0 0 0 0 0 2,080 0 0 0 0 0 0 0 114 0 268 268	 347 0 29 23 14 0 0 0 0 26 6 7 0 7 220 62 0 0 0 0 32 20

Table 9.

Household Relationship and Group Quarters Population: 2010—Con.

[For information on confidentiality protection, nonsampling error, and definitions, see Selected Appendixes at <www.census.gov/prod/cen2010/cph-1-a.pdf>]

State County County Subdivision Place	Household population								Group quarters population		
	Total	Householder	Relationship to householder						Total	Institutionalized population	Non-institutionalized population
			Spouse	Child	Other relatives	Nonrelatives					
						Total	Unmarried partner				
Steuben County.....	97,407	40,344	19,293	27,695	3,671	6,404	3,876	1,583	989	594	
Addison town.....	2,595	1,000	494	780	139	182	104	0	0	0	
Addison village.....	1,763	697	319	521	98	128	77	0	0	0	
Avoca town.....	2,239	886	461	655	85	152	105	25	0	25	
Avoca village.....	921	351	185	291	39	55	40	25	0	25	
Bath town.....	11,681	5,179	2,113	3,118	411	860	506	698	431	267	
Bath village.....	5,716	2,727	892	1,468	192	437	254	70	20	50	
Savona village.....	827	304	133	284	33	73	36	0	0	0	
Bradford town.....	855	340	168	257	31	59	47	0	0	0	
Cameron town.....	945	352	191	277	31	94	40	0	0	0	
Campbell town.....	3,387	1,373	716	940	150	208	135	19	0	19	
Campbell CDP.....	713	291	139	196	39	48	24	0	0	0	
Coopers Plains CDP (part).....	72	36	15	14	3	4	1	0	0	0	
Canisteo town.....	3,386	1,366	692	1,005	120	203	115	5	0	5	
Canisteo village.....	2,265	908	441	688	75	153	81	5	0	5	
Caton town.....	2,179	829	543	613	93	101	61	0	0	0	
Cohocton town.....	2,546	975	531	714	129	197	126	15	0	15	
Cohocton village.....	830	311	170	264	38	47	32	8	0	8	
Corning city.....	11,027	5,080	1,697	3,004	351	895	546	156	118	38	
Corning town.....	6,262	2,554	1,382	1,768	197	361	212	8	0	8	
Riverside village.....	497	219	86	134	23	35	21	0	0	0	
South Corning village.....	1,145	511	208	287	45	94	63	0	0	0	
Dansville town.....	1,842	727	399	498	82	136	78	0	0	0	
Erwin town.....	7,829	3,322	1,736	2,276	177	318	202	208	100	108	
Coopers Plains CDP (part).....	526	235	110	118	33	30	19	0	0	0	
Gang Mills CDP.....	3,989	1,594	907	1,289	68	131	78	196	100	96	
Painted Post village.....	1,797	841	358	476	39	83	59	12	0	12	
Fremont town.....	1,008	411	235	267	31	64	39	0	0	0	
Greenwood town.....	801	327	184	227	19	44	33	0	0	0	
Hartsville town.....	609	245	150	163	19	32	21	0	0	0	
Hornby town.....	1,706	652	402	480	84	88	49	0	0	0	
Hornell city.....	8,399	3,559	1,247	2,512	369	712	399	164	113	51	
Hornellsville town.....	4,029	1,783	837	1,060	140	209	115	122	119	3	
Almond village (part).....	51	24	7	14	0	6	3	0	0	0	
Arkport village.....	844	363	165	250	27	39	19	0	0	0	
North Hornell village.....	659	297	144	171	17	30	18	119	119	0	
Howard town.....	1,454	551	348	444	42	69	46	13	0	13	
Jasper town.....	1,420	448	293	584	39	56	34	4	0	4	
Lindley town.....	1,967	730	437	562	102	136	88	0	0	0	
Prattsburgh town.....	2,081	857	414	553	102	155	90	4	0	4	
Prattsburgh CDP.....	656	269	112	186	38	51	30	0	0	0	
Pulteney town.....	1,285	574	306	278	49	78	50	0	0	0	
Rathbone town.....	1,126	388	230	383	50	75	41	0	0	0	
Thurston town.....	1,350	496	292	396	73	93	49	0	0	0	
Troupsburg town.....	1,291	416	258	513	48	56	39	0	0	0	
Tuscarora town.....	1,473	558	291	449	55	120	85	0	0	0	
Urbana town.....	2,223	979	506	529	90	119	70	120	108	12	
Hammondsport village.....	661	322	135	156	20	28	12	0	0	0	
Wayland town.....	4,080	1,696	790	1,171	141	282	183	22	0	22	
Wayland village.....	1,843	753	329	589	63	109	68	22	0	22	
Wayne town.....	1,041	483	265	194	35	64	48	0	0	0	
West Union town.....	312	129	79	74	15	15	11	0	0	0	
Wheeler town.....	1,260	466	269	382	78	65	43	0	0	0	
Woodhull town.....	1,719	613	337	569	94	106	66	0	0	0	
Suffolk County.....	1,463,944	499,922	287,935	469,559	118,054	88,474	29,066	29,406	11,972	17,434	
Babylon town.....	211,387	70,894	37,176	67,014	22,787	13,516	4,320	2,216	1,065	1,151	
Amityville village.....	8,953	3,690	1,745	2,269	608	641	254	570	544	26	
Babylon village.....	12,106	4,585	2,541	3,838	619	523	259	60	43	17	
Copiapue CDP.....	22,927	7,535	3,707	6,446	3,020	2,219	593	66	0	66	
Deer Park CDP.....	27,682	9,383	5,292	9,142	2,687	1,178	437	63	12	51	
East Farmingdale CDP.....	6,004	2,002	1,054	1,966	576	406	114	480	7	473	
Fire Island CDP (part).....	9	2	1	5	1	0	0	0	0	0	
Gilgo CDP.....	131	53	33	35	4	6	3	0	0	0	
Lindenhurst village.....	27,224	9,316	5,425	8,944	2,209	1,330	516	29	0	29	
North Amityville CDP.....	17,728	5,333	1,888	5,594	3,286	1,627	354	134	4	130	
North Babylon CDP.....	17,466	6,136	3,501	5,538	1,419	872	337	43	0	43	
North Lindenhurst CDP.....	11,639	3,787	2,110	3,813	1,197	732	240	13	0	13	
Oak Beach-Captree CDP (part).....	286	129	65	61	15	16	8	0	0	0	
West Babylon CDP.....	42,594	14,537	7,896	13,631	4,164	2,366	888	619	444	175	
Wheatley Heights CDP.....	5,081	1,480	834	1,889	610	268	83	49	5	44	
Wyandanch CDP.....	11,557	2,926	1,084	3,843	2,372	1,332	234	90	6	84	
Brookhaven town.....	471,129	162,884	94,246	154,837	32,632	26,530	10,082	14,911	3,036	11,875	
Belle Terre village.....	792	286	206	235	29	36	17	0	0	0	
Bellport village.....	2,083	921	495	496	80	91	48	1	0	1	
Blue Point CDP.....	4,729	1,680	1,055	1,602	212	180	91	44	0	44	
Brookhaven CDP.....	2,993	1,176	620	804	169	224	78	458	236	222	
Calverton CDP (part).....	1,139	415	174	409	78	63	29	13	0	13	
Centereach CDP.....	31,418	10,026	6,414	10,918	2,382	1,678	486	160	65	95	
Center Moriches CDP.....	7,472	2,597	1,570	2,376	470	459	165	108	0	108	
Coram CDP.....	38,854	14,632	7,564	11,873	2,526	2,259	1,022	259	152	107	

Table 9.

Household Relationship and Group Quarters Population: 2010—Con.

[For information on confidentiality protection, nonsampling error, and definitions, see Selected Appendixes at <www.census.gov/prod/cen2010/cph-1-a.pdf>]

State County County Subdivision Place	Household population							Group quarters population		
	Total	Householder	Relationship to householder					Total	Institutionalized population	Non-institutionalized population
			Spouse	Child	Other relatives	Nonrelatives				
						Total	Unmarried partner			
Suffolk County—Con.										
Brookhaven town—Con.										
East Moriches CDP.....	5,108	1,896	1,186	1,569	234	223	103	141	95	46
East Patchogue CDP.....	22,090	8,294	4,120	6,321	1,708	1,647	622	379	277	102
Eastport CDP (part).....	965	389	259	236	37	44	19	13	0	13
East Shoreham CDP.....	6,556	2,047	1,556	2,492	270	191	78	110	0	110
Farmingville CDP.....	15,340	4,707	3,100	5,478	1,202	853	274	141	94	47
Fire Island CDP (part).....	79	45	12	11	4	7	4	3	0	3
Gordon Heights CDP.....	3,946	1,070	499	1,364	564	449	101	96	0	96
Holbrook CDP (part).....	4,934	1,571	983	1,692	442	246	92	6	0	6
Holtsville CDP (part).....	16,442	5,480	3,496	5,721	1,070	675	275	47	0	47
Lake Grove village.....	11,151	3,814	2,427	3,692	697	521	165	12	0	12
Lake Ronkonkoma CDP (part).....	15,399	5,487	3,009	4,939	1,146	818	300	423	29	394
Manorville CDP.....	14,223	5,000	3,073	5,043	615	492	274	91	0	91
Mastic CDP.....	15,448	4,526	2,611	5,700	1,536	1,075	373	33	0	33
Mastic Beach CDP.....	12,902	4,231	2,058	4,496	1,204	913	455	28	0	28
Medford CDP.....	23,748	7,821	4,686	7,845	1,945	1,451	463	394	307	87
Middle Island CDP.....	10,162	4,217	2,037	2,722	594	592	334	321	265	56
Miller Place CDP.....	12,293	4,000	2,877	4,584	524	308	153	46	0	46
Moriches CDP.....	2,831	1,322	599	589	118	203	122	7	0	7
Mount Sinai CDP.....	12,084	4,080	2,988	4,185	499	332	146	34	0	34
North Bellport CDP.....	11,487	3,362	1,655	4,195	1,351	924	322	58	0	58
North Patchogue CDP.....	7,130	2,300	1,342	2,325	675	488	137	116	20	96
Old Field village.....	907	325	239	283	20	40	8	11	0	11
Patchogue village.....	11,733	4,694	1,784	3,127	1,013	1,115	432	65	7	58
Poquott village.....	953	353	232	301	34	33	14	0	0	0
Port Jefferson village.....	7,413	3,090	1,612	1,989	266	456	191	337	231	106
Port Jefferson Station CDP.....	7,740	2,812	1,484	2,280	541	623	161	98	0	98
Ridge CDP.....	13,170	5,714	2,808	3,583	587	478	246	166	5	161
Rocky Point CDP.....	13,945	4,820	2,793	4,960	702	670	312	69	0	69
Selden CDP.....	19,823	6,446	3,750	6,766	1,672	1,189	398	28	0	28
Setauket-East Setauket CDP.....	15,431	5,391	3,642	5,223	572	603	227	46	7	39
Shirley CDP.....	27,573	8,353	4,932	9,739	2,701	1,848	705	281	0	281
Shoreham village.....	531	192	141	166	23	9	4	0	0	0
Sound Beach CDP.....	7,578	2,729	1,488	2,590	372	399	193	34	0	34
Stony Brook CDP.....	13,645	4,846	3,202	4,349	549	699	136	95	17	78
Stony Brook University CDP.....	95	26	19	43	3	4	2	9,121	350	8,771
Terryville CDP.....	11,764	3,827	2,400	3,978	922	637	180	85	10	75
Yaphank CDP.....	5,021	1,872	1,047	1,544	273	285	125	924	869	55
East Hampton town.....	21,331	8,410	3,981	5,127	1,660	2,153	616	126	42	84
Amagansett CDP.....	1,165	513	241	255	61	95	25	0	0	0
East Hampton village.....	1,083	533	213	205	46	86	29	0	0	0
East Hampton North CDP.....	4,134	1,536	664	1,026	450	458	109	8	0	8
Montauk CDP.....	3,270	1,422	697	741	190	220	91	56	0	56
Napeague CDP.....	200	107	44	39	4	6	3	0	0	0
Northwest Harbor CDP.....	3,306	1,313	689	834	206	264	115	11	0	11
Sag Harbor village (part).....	973	404	166	241	64	98	28	9	0	9
Springs CDP.....	6,592	2,318	1,145	1,633	631	865	192	0	0	0
Wainscott CDP.....	608	264	122	153	8	61	24	42	42	0
Huntington town.....	200,644	69,311	44,062	65,645	12,123	9,503	3,132	2,620	1,601	1,019
Asharoken village.....	654	255	171	164	47	17	9	0	0	0
Centerport CDP.....	5,508	2,032	1,295	1,827	148	206	91	0	0	0
Cold Spring Harbor CDP.....	5,015	1,749	1,197	1,784	133	152	69	55	0	55
Commack CDP (part).....	12,100	4,089	2,901	4,190	630	290	104	437	419	18
Dix Hills CDP.....	26,560	8,319	6,424	9,821	1,438	558	226	332	85	247
East Northport CDP.....	20,172	7,114	4,478	6,783	1,017	780	290	45	0	45
Eatons Neck CDP.....	1,406	519	368	436	47	36	26	0	0	0
Elwood CDP.....	11,075	3,512	2,426	3,953	790	394	130	102	0	102
Fort Salonga CDP (part).....	5,802	2,031	1,411	1,987	199	174	84	171	110	61
Greenlawn CDP.....	13,427	4,560	2,635	4,468	1,102	662	176	315	294	21
Halesite CDP.....	2,498	1,008	604	683	82	121	57	0	0	0
Huntington CDP.....	17,907	7,170	4,063	5,155	646	873	405	139	69	70
Huntington Bay village.....	1,425	534	377	416	53	45	27	0	0	0
Huntington Station CDP.....	32,837	10,067	5,171	10,010	3,874	3,715	746	192	33	159
Lloyd Harbor village.....	3,612	1,162	931	1,374	70	75	32	48	1	47
Melville CDP.....	18,495	6,908	4,507	5,792	782	506	247	490	407	83
Northport village.....	7,349	2,921	1,674	2,214	250	290	153	52	0	52
South Huntington CDP.....	9,212	3,378	2,038	2,859	552	385	165	210	183	27
West Hills CDP.....	5,564	1,974	1,385	1,718	263	224	95	28	0	28
Islip town.....	331,299	103,631	58,727	107,742	36,101	25,098	6,679	4,244	2,609	1,635
Bayport CDP.....	8,867	3,346	1,913	2,901	355	352	202	29	0	29
Bay Shore CDP.....	26,059	9,064	3,870	8,080	2,957	2,088	644	278	110	168
Baywood CDP.....	7,310	2,162	1,172	2,294	1,071	611	146	40	9	31
Bohemia CDP.....	9,998	3,606	2,083	3,201	692	416	193	182	138	44
Brentwood CDP.....	59,363	13,654	7,184	18,535	11,457	8,533	1,326	1,301	859	442
Brightwaters village.....	3,094	1,126	729	1,057	83	99	63	9	7	2
Central Islip CDP.....	34,245	9,365	4,236	10,612	5,726	4,306	917	205	14	191
East Islip CDP.....	14,302	4,803	3,123	5,191	765	420	196	173	147	26
Fire Island CDP (part).....	197	84	51	54	5	3	2	4	0	4
Great River CDP.....	1,489	503	349	522	82	33	23	0	0	0
Hauppauge CDP (part).....	10,302	3,673	2,263	3,324	638	404	170	239	125	114

Table 9.

Household Relationship and Group Quarters Population: 2010—Con.

[For information on confidentiality protection, nonsampling error, and definitions, see Selected Appendixes at <www.census.gov/prod/cen2010/cph-1-a.pdf>]

State County County Subdivision Place	Household population							Group quarters population		
	Total	Householder	Relationship to householder					Total	Institutionalized population	Non-institutionalized population
			Spouse	Child	Other relatives	Nonrelatives				
						Total	Unmarried partner			
Suffolk County—Con.										
Islip town—Con.										
Holbrook CDP (part).....	22,117	7,979	4,911	7,152	1,241	834	450	138	95	43
Holtsville CDP (part).....	3,225	1,245	679	1,032	143	126	82	0	0	0
Islandia village.....	3,129	1,026	541	939	381	242	65	206	195	11
Islip CDP.....	18,631	6,437	3,713	6,193	1,402	886	348	58	0	58
Islip Terrace CDP.....	5,389	1,703	1,083	1,966	416	221	99	0	0	0
North Bay Shore CDP.....	18,914	4,395	2,345	5,971	3,667	2,536	405	30	6	24
North Great River CDP.....	3,999	1,264	822	1,373	345	195	62	2	0	2
Oak Beach-Captree CDP (part).....	0	0	0	0	0	0	0	0	0	0
Oakdale CDP.....	7,745	3,116	1,737	2,296	324	272	137	229	0	229
Ocean Beach village.....	79	39	22	15	2	1	0	0	0	0
Ronkonkoma CDP.....	19,050	6,512	3,969	6,274	1,384	911	400	32	0	32
Saltaire village.....	37	15	10	12	0	0	0	0	0	0
Sayville CDP.....	16,283	5,983	3,590	5,447	725	538	278	570	532	38
West Bay Shore CDP.....	4,630	1,720	1,090	1,384	279	157	81	18	0	18
West Islip CDP.....	27,919	9,040	6,168	10,190	1,744	777	335	416	372	44
West Sayville CDP.....	4,926	1,771	1,074	1,727	217	137	55	85	0	85
Poospatuck Reservation.....	324	110	37	117	46	14	8	0	0	0
Riverhead town.....	32,714	12,990	6,664	8,565	2,180	2,315	778	792	320	472
Aquebogue CDP.....	2,413	932	519	659	160	143	65	25	0	25
Baiting Hollow CDP.....	1,627	719	402	368	65	73	42	15	0	15
Calverton CDP (part).....	5,347	2,550	1,158	1,120	218	301	149	11	0	11
Jamesport CDP.....	1,695	715	416	405	64	95	38	15	0	15
Northville CDP.....	1,323	531	340	323	44	85	32	17	0	17
Riverhead CDP.....	12,726	4,827	2,037	3,131	1,343	1,388	335	573	232	341
Wading River CDP.....	7,583	2,716	1,792	2,559	286	230	117	136	88	48
Shelter Island town.....	2,392	1,128	553	503	83	125	65	0	0	0
Dering Harbor village.....	11	5	3	2	0	1	1	0	0	0
Shelter Island CDP.....	1,333	598	290	323	45	77	42	0	0	0
Shelter Island Heights CDP.....	1,048	525	260	178	38	47	22	0	0	0
Shinnecock Reservation.....	662	226	89	222	104	21	10	0	0	0
Smithtown town.....	115,640	40,055	27,126	40,196	5,104	3,159	1,359	2,161	1,623	538
Commack CDP (part).....	23,518	7,818	5,710	8,463	1,053	474	208	69	0	69
Fort Salonga CDP (part).....	4,029	1,339	1,028	1,417	131	114	43	6	0	6
Hauppauge CDP (part).....	10,320	3,660	2,512	3,443	476	229	118	21	9	12
Head of the Harbor village.....	1,472	511	368	507	45	41	11	0	0	0
Kings Park CDP.....	16,861	6,212	3,740	5,554	843	512	243	421	250	171
Lake Ronkonkoma CDP (part).....	4,323	1,445	932	1,504	244	198	81	10	0	10
Nesconset CDP.....	13,139	4,564	3,054	4,503	600	418	176	248	223	25
Nissequogue village.....	1,628	573	434	541	47	33	18	121	0	121
St. James CDP.....	12,878	4,535	2,905	4,479	525	434	162	460	435	25
Smithtown CDP.....	25,687	8,773	6,016	9,145	1,086	667	284	783	706	77
Village of the Branch village.....	1,785	625	427	640	54	39	15	22	0	22
Southampton town.....	54,788	21,193	10,435	14,309	4,094	4,757	1,489	2,002	1,449	553
Bridgehampton CDP.....	1,756	748	354	402	85	167	61	0	0	0
Eastport CDP (part).....	853	313	168	279	56	37	26	0	0	0
East Quogue CDP.....	4,743	1,832	1,000	1,417	259	235	90	14	0	14
Flanders CDP.....	4,443	1,345	654	1,251	557	636	114	29	0	29
Hampton Bays CDP.....	13,432	5,079	2,436	3,449	1,151	1,317	402	171	0	171
Northampton CDP.....	563	191	94	149	54	75	19	7	0	7
North Haven village.....	833	332	204	229	24	44	23	0	0	0
North Sea CDP.....	4,458	1,771	888	1,134	326	339	129	0	0	0
Noyack CDP.....	3,568	1,510	766	924	129	239	114	0	0	0
Quogue CDP.....	815	307	138	225	79	66	16	1	0	1
Quogue village.....	959	424	215	218	46	56	27	8	0	8
Remsenburg-Speonk CDP.....	2,630	984	582	783	147	134	67	12	0	12
Riverside CDP.....	1,863	716	252	419	178	298	59	1,048	1,030	18
Sagaponack village.....	313	146	75	69	6	17	7	0	0	0
Sag Harbor village (part).....	1,181	596	213	236	39	97	36	6	0	6
Shinnecock Hills CDP.....	2,004	744	365	529	175	191	60	184	0	184
Southampton village.....	2,854	1,263	513	589	220	269	68	255	248	7
Tuckahoe CDP.....	1,358	480	252	377	151	98	27	15	0	15
Water Mill CDP.....	1,552	652	362	374	62	102	42	7	0	7
Westhampton CDP.....	2,866	1,045	574	823	225	199	68	213	171	42
Westhampton Beach village.....	1,689	691	311	421	125	141	34	32	0	32
West Hampton Dunes village.....	55	24	19	12	0	0	0	0	0	0
Southold town.....	21,634	9,090	4,839	5,282	1,140	1,283	528	334	227	107
Cutchogue CDP.....	3,314	1,347	801	868	135	163	59	35	0	35
East Marion CDP.....	926	409	225	176	67	49	28	0	0	0
Fishers Island CDP.....	236	120	60	42	6	8	7	0	0	0
Greenport village.....	2,065	820	273	483	204	285	84	132	119	13
Greenport West CDP.....	2,010	960	385	380	139	146	63	114	108	6
Laurel CDP.....	1,387	524	319	417	70	57	21	7	0	7
Mattituck CDP.....	4,207	1,693	991	1,123	219	181	82	12	0	12
New Suffolk CDP.....	349	177	84	50	18	20	11	0	0	0
Orient CDP.....	743	353	167	151	33	39	29	0	0	0
Peconic CDP.....	683	273	154	155	46	55	21	0	0	0
Southold CDP.....	5,714	2,414	1,380	1,437	203	280	123	34	0	34

Table 9.

Household Relationship and Group Quarters Population: 2010—Con.

[For information on confidentiality protection, nonsampling error, and definitions, see Selected Appendixes at <www.census.gov/prod/cen2010/cph-1-a.pdf>]

State County County Subdivision Place	Household population							Group quarters population		
	Total	Householder	Relationship to householder					Total	Institutionalized population	Non-institutionalized population
			Spouse	Child	Other relatives	Nonrelatives				
						Total	Unmarried partner			
Sullivan County.....	73,722	30,139	13,611	21,107	3,944	4,921	2,910	3,825	2,009	1,816
Bethel town.....	4,077	1,733	854	985	214	291	161	178	0	178
Smallwood CDP.....	580	265	118	124	32	41	31	0	0	0
Callicoon town.....	2,964	1,288	635	753	105	183	115	93	0	93
Jeffersonville village.....	299	142	56	70	13	18	11	60	0	60
Cochecton town.....	1,367	604	284	321	74	84	50	5	0	5
Delaware town.....	2,272	996	486	569	79	142	93	398	0	398
Callicoon CDP.....	167	89	31	34	3	10	7	0	0	0
Hortonville CDP.....	218	92	40	55	12	19	12	0	0	0
Fallsburg town.....	11,191	4,225	1,767	3,571	752	876	475	1,679	1,361	318
South Fallsburg CDP.....	2,861	909	353	1,133	241	225	98	9	0	9
Woodridge village.....	842	342	117	251	62	70	27	5	0	5
Forestburgh town.....	806	355	204	195	19	33	16	13	6	7
Fremont town.....	1,360	607	297	333	50	73	41	21	0	21
Highland town.....	2,404	1,049	502	605	110	138	92	126	0	126
Liberty town.....	9,418	3,883	1,533	2,634	583	785	429	467	264	203
Liberty village.....	4,245	1,770	535	1,267	303	370	200	147	119	28
Lumberland town.....	2,433	967	529	686	106	145	80	35	1	34
Mamakating town.....	12,029	4,738	2,364	3,508	643	776	461	56	15	41
Bloomingsburg village.....	420	190	52	121	15	42	21	0	0	0
Wurtsboro village.....	1,246	547	211	347	48	93	56	0	0	0
Neversink town.....	3,551	1,464	796	991	119	181	121	6	0	6
Rockland town.....	3,759	1,596	735	1,020	164	244	164	16	0	16
Livingston Manor CDP.....	1,221	514	198	371	60	78	49	0	0	0
Roscoe CDP.....	541	249	110	131	16	35	20	0	0	0
Thompson town.....	14,646	5,982	2,326	4,588	876	874	544	662	362	300
Monticello village.....	6,383	2,677	679	2,152	455	420	271	343	147	196
Rock Hill CDP.....	1,742	688	406	496	85	67	44	0	0	0
Tusten town.....	1,445	652	299	348	50	96	68	70	0	70
Narrowsburg CDP.....	431	190	86	112	12	31	22	0	0	0
Tioga County.....	50,602	20,350	11,058	14,543	1,932	2,719	1,646	523	341	182
Barton town.....	8,653	3,611	1,642	2,457	351	592	370	205	167	38
Waverly village.....	4,243	1,872	686	1,223	171	291	182	201	167	34
Berkshire town.....	1,412	540	322	412	64	74	43	0	0	0
Candor town.....	5,266	2,106	1,114	1,496	216	334	188	39	0	39
Candor village.....	812	331	135	248	38	60	31	39	0	39
Newark Valley town.....	3,946	1,537	858	1,212	147	192	109	0	0	0
Newark Valley village.....	997	388	188	333	41	47	24	0	0	0
Nichols town.....	2,525	990	553	704	140	138	95	0	0	0
Nichols village.....	512	207	102	155	21	27	23	0	0	0
Owego town.....	19,623	7,907	4,636	5,640	623	817	477	260	160	100
Apalachin CDP.....	1,131	501	221	283	47	79	56	0	0	0
Owego village.....	3,772	1,678	621	1,035	186	252	139	124	71	53
Richford town.....	1,172	472	249	317	61	73	47	0	0	0
Spencer town.....	3,134	1,266	660	890	123	195	124	19	14	5
Spencer village.....	759	316	150	218	29	46	32	0	0	0
Tioga town.....	4,871	1,921	1,024	1,415	207	304	193	0	0	0
Tompkins County.....	88,332	38,967	15,283	19,197	2,465	12,420	3,195	13,232	844	12,388
Caroline town.....	3,253	1,403	676	808	111	255	165	29	29	0
Danby town.....	3,329	1,373	730	877	125	224	122	0	0	0
Dryden town.....	14,226	6,016	2,679	3,447	460	1,624	630	209	183	26
Dryden village.....	1,875	812	357	521	69	116	60	15	0	15
Freeville village.....	486	212	90	125	17	42	23	34	34	0
Enfield town.....	3,512	1,445	633	950	175	309	165	0	0	0
Groton town.....	5,841	2,322	1,220	1,647	244	408	227	109	95	14
Groton village.....	2,260	965	409	627	87	172	99	103	89	14
Ithaca city.....	22,313	10,408	1,927	2,804	377	6,797	715	7,701	179	7,522
Ithaca town.....	15,019	6,988	2,954	3,273	325	1,479	402	4,911	161	4,750
Cayuga Heights village.....	3,150	1,541	707	658	49	195	55	579	0	579
East Ithaca CDP.....	2,231	1,132	394	422	41	242	64	0	0	0
Forest Home CDP.....	572	268	129	120	7	48	13	0	0	0
Northeast Ithaca CDP.....	2,637	1,059	590	728	76	184	54	4	0	4
Northwest Ithaca CDP.....	1,255	625	207	282	36	105	71	158	158	0
South Hill CDP.....	2,503	1,077	431	505	56	434	45	4,170	3	4,167
Lansing town.....	10,831	4,751	2,379	2,701	312	688	377	202	197	5
Lansing village.....	3,445	1,687	684	672	96	306	133	84	84	0
Newfield town.....	5,179	2,123	1,002	1,490	203	361	219	0	0	0
Newfield Hamlet CDP.....	759	347	147	188	39	38	19	0	0	0
Ulysses town.....	4,829	2,138	1,083	1,200	133	275	173	71	0	71
Trumansburg village.....	1,792	816	376	450	59	91	62	5	0	5
Ulster County.....	170,720	71,049	32,679	46,411	8,123	12,458	6,492	11,773	4,349	7,424
Denning town.....	529	234	113	127	15	40	25	22	0	22
Esopus town.....	8,264	3,492	1,712	2,108	431	521	332	777	25	752
Port Ewen CDP.....	3,539	1,552	706	868	203	210	141	7	0	7
Rifton CDP.....	456	189	111	106	27	23	14	0	0	0
Gardiner town.....	5,641	2,229	1,226	1,580	226	380	192	72	0	72
Gardiner CDP.....	950	384	191	261	44	70	38	0	0	0
Hardenburgh town.....	238	112	50	52	2	22	7	0	0	0

Table 9.

Household Relationship and Group Quarters Population: 2010—Con.

[For information on confidentiality protection, nonsampling error, and definitions, see Selected Appendixes at <www.census.gov/prod/cen2010/cph-1-a.pdf>]

State County County Subdivision Place	Household population							Group quarters population		
	Total	Householder	Relationship to householder					Total	Institutionalized population	Non-institutionalized population
			Spouse	Child	Other relatives	Nonrelatives				
						Total	Unmarried partner			
Ulster County—Con.										
Hurley town.....	6,260	2,693	1,444	1,615	211	297	187	54	31	23
Hurley CDP (part).....	2,605	1,055	646	729	85	90	58	7	0	7
West Hurley CDP.....	1,927	888	432	461	49	97	60	12	0	12
Kingston city.....	23,185	10,217	3,234	6,153	1,530	2,051	1,050	708	320	388
Kingston town.....	889	380	191	220	32	66	42	0	0	0
Lloyd town.....	10,348	4,112	2,003	3,067	513	653	338	515	471	44
Clintondale CDP (part).....	278	95	53	78	27	25	10	13	0	13
Highland CDP.....	5,282	2,204	910	1,554	239	375	199	365	350	15
Marbletown town.....	5,520	2,400	1,236	1,381	180	323	197	87	0	87
High Falls CDP (part).....	130	64	25	23	6	12	6	0	0	0
Stone Ridge CDP.....	1,169	480	264	322	44	59	32	4	0	4
Marlborough town.....	8,787	3,335	1,782	2,719	484	467	267	21	0	21
Marlboro CDP.....	3,669	1,429	718	1,123	204	195	120	0	0	0
Milton CDP.....	1,401	540	287	400	89	85	51	2	0	2
New Paltz town.....	11,054	4,515	1,806	2,524	409	1,800	352	2,949	88	2,861
New Paltz village.....	3,976	1,808	364	496	84	1,224	175	2,842	12	2,830
Olive town.....	4,410	1,960	964	1,092	135	259	182	9	0	9
Shokan CDP.....	1,183	511	255	312	45	60	40	0	0	0
Plattekill town.....	10,471	3,861	2,043	3,313	636	618	327	28	18	10
Clintondale CDP (part).....	1,156	455	237	337	59	68	32	5	0	5
Plattekill CDP.....	1,260	405	210	444	105	96	43	0	0	0
Rochester town.....	7,272	2,936	1,452	2,029	300	555	371	41	0	41
Accord CDP.....	556	216	84	174	18	64	39	6	0	6
Kerhonkson CDP (part).....	865	343	146	262	39	75	36	0	0	0
Rosendale town.....	6,050	2,572	1,149	1,581	254	494	279	25	0	25
High Falls CDP (part).....	497	197	96	152	22	30	20	0	0	0
Rosendale Hamlet CDP.....	1,339	612	240	311	51	125	70	10	0	10
Tillson CDP.....	1,586	640	344	431	68	103	52	0	0	0
Saugerties town.....	19,346	8,163	3,912	5,261	817	1,193	667	136	0	136
Glasco CDP.....	2,079	895	419	551	92	122	55	20	0	20
Malden-on-Hudson CDP.....	405	162	82	109	27	25	15	0	0	0
Saugerties village.....	3,902	1,852	623	990	147	290	170	69	0	69
Saugerties South CDP.....	2,190	898	494	634	67	97	46	28	0	28
Shandaken town.....	3,041	1,505	575	625	100	236	173	44	0	44
Phoenicia CDP.....	306	170	48	58	10	20	15	3	0	3
Pine Hill CDP.....	275	149	48	48	9	21	17	0	0	0
Shawangunk town.....	10,807	3,887	2,275	3,499	560	586	311	3,525	1,110	2,415
Walker Valley CDP.....	853	297	169	293	43	51	31	0	0	0
Wallkill CDP.....	2,288	849	441	743	124	131	70	0	0	0
Watchtower CDP.....	0	0	0	0	0	0	0	2,381	0	2,381
Ulster town.....	11,700	4,961	2,372	3,147	517	703	425	627	558	69
East Kingston CDP.....	276	114	37	83	13	29	18	0	0	0
Hillside CDP.....	877	331	241	255	22	28	14	0	0	0
Hurley CDP (part).....	846	340	182	252	29	43	31	0	0	0
Lake Katrine CDP.....	1,840	829	336	457	81	137	91	557	528	29
Lincoln Park CDP.....	2,348	1,097	406	592	109	144	80	18	0	18
Wawarsing town.....	11,091	4,509	1,926	3,228	632	796	499	2,066	1,728	338
Cragmoor CDP.....	449	191	99	106	23	30	23	0	0	0
Ellenville village.....	4,069	1,578	605	1,354	232	300	190	66	5	61
Kerhonkson CDP (part).....	819	341	137	235	36	70	40	0	0	0
Napanoch CDP.....	1,174	470	196	348	51	109	62	0	0	0
Woodstock town.....	5,817	2,976	1,214	1,090	139	398	269	67	0	67
Woodstock CDP.....	2,072	1,121	359	367	56	169	107	16	0	16
Zena CDP.....	1,026	447	244	250	30	55	39	5	0	5
Warren County.....	64,969	27,990	13,450	16,990	2,467	4,072	2,502	738	553	185
Bolton town.....	2,326	1,062	557	494	78	135	88	0	0	0
Bolton Landing CDP.....	513	269	104	83	17	40	26	0	0	0
Chester town.....	3,329	1,461	798	779	114	177	110	26	0	26
Chester town CDP.....	672	304	116	173	31	48	33	5	0	5
North Creek CDP (part).....	112	46	25	27	8	6	3	0	0	0
Pottersville CDP.....	404	162	79	126	12	25	12	20	0	20
Glens Falls city.....	14,509	6,545	2,222	3,880	623	1,239	746	191	113	78
Hague town.....	699	332	185	111	41	30	16	0	0	0
Horicon town.....	1,389	629	342	283	42	93	63	0	0	0
Johnsburg town.....	2,307	996	510	575	98	128	85	88	82	6
North Creek CDP (part).....	504	237	84	127	24	32	25	0	0	0
Lake George town.....	3,500	1,555	761	902	106	176	107	15	0	15
Lake George village.....	902	449	164	202	27	60	36	4	0	4
Lake Luzerne town.....	3,341	1,355	720	870	169	227	140	6	0	6
Lake Luzerne CDP.....	1,227	506	241	321	68	91	64	0	0	0
Queensbury town.....	27,499	11,483	6,120	7,582	915	1,399	868	402	358	44
Glens Falls North CDP.....	8,421	3,803	1,739	2,250	226	403	260	22	0	22
West Glens Falls CDP.....	6,955	2,713	1,379	2,061	334	468	293	116	116	0
Stony Creek town.....	767	333	164	163	36	71	44	0	0	0
Thurman town.....	1,219	497	274	288	55	105	68	0	0	0
Warrensburg town.....	4,084	1,742	797	1,063	190	292	167	10	0	10
Warrensburg CDP.....	3,093	1,310	570	818	156	239	133	10	0	10

Table 9.

Household Relationship and Group Quarters Population: 2010—Con.

[For information on confidentiality protection, nonsampling error, and definitions, see Selected Appendixes at <www.census.gov/prod/cen2010/cph-1-a.pdf>]

State County County Subdivision Place	Household population							Group quarters population		
	Total	Householder	Relationship to householder					Total	Institutionalized population	Non-institutionalized population
			Spouse	Child	Other relatives	Nonrelatives				
						Total	Unmarried partner			
Washington County.....	60,052	24,142	12,184	16,334	2,927	4,465	2,531	3,164	2,941	223
Argyle town.....	3,665	1,438	829	992	185	221	141	117	117	0
Argyle village.....	306	129	58	83	19	17	14	0	0	0
Cambridge town.....	2,018	803	449	539	99	128	66	3	0	3
Cambridge village (part).....	472	192	84	127	18	51	14	0	0	0
Dresden town.....	650	271	142	154	26	57	36	2	2	0
Easton town.....	2,314	908	525	650	116	115	64	22	0	22
Greenwich village (part).....	208	89	31	58	14	16	10	0	0	0
Fort Ann town.....	3,742	1,450	837	979	223	253	146	2,448	2,433	15
Fort Ann village.....	484	187	92	133	33	39	24	0	0	0
Fort Edward town.....	6,035	2,383	1,089	1,711	318	534	322	336	303	33
Fort Edward village.....	3,357	1,296	557	1,009	173	322	187	18	0	18
Granville town.....	6,563	2,553	1,261	1,818	332	599	260	106	84	22
Granville village.....	2,539	1,027	375	709	112	316	102	4	4	0
Greenwich town.....	4,942	1,998	1,096	1,392	200	256	150	0	0	0
Greenwich village (part).....	1,569	671	297	445	69	87	55	0	0	0
Hampton town.....	929	364	206	255	33	71	37	9	0	9
Hartford town.....	2,269	852	525	658	102	132	80	0	0	0
Hebron town.....	1,853	750	422	491	68	122	73	0	0	0
Jackson town.....	1,791	759	423	435	63	111	63	9	0	9
Kingsbury town.....	12,602	5,229	2,206	3,410	656	1,101	689	69	0	69
Hudson Falls village.....	7,230	2,997	1,111	2,047	409	666	413	51	0	51
Putnam town.....	607	259	153	139	20	36	20	2	2	0
Salem town.....	2,699	1,141	592	683	118	165	85	16	0	16
Salem village.....	946	382	185	278	48	53	30	0	0	0
White Creek town.....	3,331	1,343	688	907	182	211	100	25	0	25
Cambridge village (part).....	1,391	608	244	355	60	124	51	7	0	7
Whitehall town.....	4,042	1,641	741	1,121	186	353	199	0	0	0
Whitehall village.....	2,614	1,090	415	758	106	245	146	0	0	0
Wayne County.....	92,382	36,585	19,384	27,003	3,856	5,554	3,291	1,390	965	425
Arcadia town.....	13,797	5,792	2,505	3,889	628	983	581	447	231	216
Newark village.....	8,926	3,842	1,405	2,602	388	689	403	219	59	160
Butler town.....	1,994	723	408	623	105	135	75	70	70	0
Wolcott village (part).....	312	137	52	95	17	11	7	0	0	0
Galen town.....	4,282	1,610	833	1,324	227	288	175	8	0	8
Clyde village.....	2,085	798	362	661	124	140	89	8	0	8
Huron town.....	2,068	855	475	509	88	141	85	50	37	13
Lyons town.....	5,321	2,206	921	1,492	277	425	253	361	325	36
Lyons village.....	3,589	1,521	552	1,016	193	307	183	30	0	30
Macedon town.....	9,131	3,650	2,038	2,695	297	451	280	17	5	12
Macedon village.....	1,523	601	333	453	62	74	51	0	0	0
Marion town.....	4,735	1,814	1,058	1,423	173	267	162	11	0	11
Marion CDP.....	1,504	604	281	468	59	92	54	7	0	7
Ontario town.....	10,121	3,960	2,345	3,023	309	484	322	15	2	13
Ontario CDP.....	2,158	916	384	661	70	127	95	2	2	0
Palmyra town.....	7,940	3,255	1,632	2,233	302	518	312	35	0	35
Palmyra village.....	3,506	1,508	614	1,028	112	244	161	30	0	30
Rose town.....	2,363	904	506	672	128	153	94	6	0	6
North Rose CDP.....	636	259	120	175	24	58	30	0	0	0
Savannah town.....	1,720	630	330	488	126	146	59	10	0	10
Savannah CDP.....	548	214	101	149	32	52	18	10	0	10
Sodus town.....	8,232	3,325	1,629	2,239	448	591	317	152	119	33
Sodus village.....	1,808	710	284	579	105	130	76	11	0	11
Sodus Point village.....	900	425	207	175	29	64	39	0	0	0
Walworth town.....	9,442	3,356	2,314	3,186	264	322	197	7	0	7
Williamson town.....	6,954	2,773	1,579	1,970	294	338	189	30	14	16
Pultneyville CDP.....	698	293	198	171	18	18	13	0	0	0
Williamson CDP.....	2,474	1,082	467	662	108	155	92	21	14	7
Wolcott town.....	4,282	1,732	811	1,237	190	312	190	171	162	9
Red Creek village.....	532	201	96	179	20	36	19	0	0	0
Wolcott village (part).....	1,380	565	216	409	78	112	69	9	0	9
Westchester County.....	920,409	347,232	177,077	289,201	61,777	45,122	16,989	28,704	13,258	15,446
Bedford town.....	16,106	5,765	3,721	5,475	485	660	232	1,229	1,110	119
Bedford CDP.....	1,811	636	466	613	57	39	12	23	0	23
Bedford Hills CDP.....	3,001	1,138	550	907	165	241	74	0	0	0
Katonah CDP.....	1,667	589	350	595	50	83	33	12	0	12
Cortlandt town.....	40,135	14,987	9,000	13,099	1,723	1,326	645	1,457	1,109	348
Buchanan village.....	2,218	829	458	720	89	122	40	12	0	12
Croton-on-Hudson village.....	7,873	2,956	1,808	2,572	251	286	131	197	190	7
Crugers CDP.....	1,366	813	222	263	32	36	20	168	168	0
Montrose CDP.....	2,731	1,065	613	881	98	74	45	0	0	0
Verplanck CDP.....	1,727	683	313	552	97	82	47	2	0	2
Eastchester town.....	32,092	12,946	6,992	10,354	1,018	782	430	271	0	271
Bronxville village.....	6,088	2,259	1,405	2,227	76	121	67	235	0	235
Eastchester CDP.....	19,535	7,832	4,387	6,235	659	422	248	19	0	19
Tuckahoe village.....	6,469	2,855	1,200	1,892	283	239	115	17	0	17
Greenburgh town.....	85,397	33,495	18,279	25,340	4,841	3,442	1,487	3,003	1,431	1,572
Ardley village.....	4,444	1,587	1,067	1,504	199	87	32	8	5	3
Dobbs Ferry village.....	9,895	3,901	2,116	3,102	431	345	185	980	583	397

Table 9.

Household Relationship and Group Quarters Population: 2010—Con.

[For information on confidentiality protection, nonsampling error, and definitions, see Selected Appendixes at <www.census.gov/prod/cen2010/cph-1-a.pdf>]

State County County Subdivision Place	Household population							Group quarters population		
	Total	Householder	Relationship to householder					Total	Institutionalized population	Non-institutionalized population
			Spouse	Child	Other relatives	Nonrelatives				
						Total	Unmarried partner			
Westchester County—Con.										
Greenburgh town—Con.										
Elmsford village.....	4,654	1,618	768	1,346	515	407	107	10	0	10
Fairview CDP.....	3,090	976	363	1,005	515	231	61	9	0	9
Greenville CDP.....	6,976	2,411	1,769	2,486	207	103	51	140	117	23
Hartsdale CDP.....	5,235	2,653	1,080	1,044	242	216	134	58	0	58
Hastings-on-Hudson village.....	7,448	3,027	1,693	2,295	200	233	113	401	380	21
Irvington village.....	6,355	2,528	1,477	2,037	141	172	107	65	55	10
Tarrytown village.....	10,422	4,410	2,028	2,836	519	629	293	855	110	745
Harrison town.....	23,187	8,375	5,134	7,798	985	895	324	4,285	0	4,285
Harrison village.....	23,187	8,375	5,134	7,798	985	895	324	4,285	0	4,285
Lewisboro town.....	12,379	4,453	3,079	4,204	318	325	174	32	0	32
Golden's Bridge CDP.....	1,618	631	371	490	57	69	33	12	0	12
Mamaroneck town.....	28,758	10,849	6,325	9,401	1,076	1,107	409	398	300	98
Larchmont village.....	5,855	2,109	1,363	2,118	128	137	51	9	0	9
Mamaroneck village (part).....	10,955	4,230	2,032	3,231	727	735	242	360	300	60
Mount Kisco town.....	10,824	4,102	1,805	2,846	904	1,167	235	53	0	53
Mount Kisco village.....	10,824	4,102	1,805	2,846	904	1,167	235	53	0	53
Mount Pleasant town.....	40,578	14,306	8,798	13,456	2,080	1,938	609	3,146	2,088	1,058
Briarcliff Manor village (part).....	659	216	177	262	2	2	2	0	0	0
Hawthorne CDP.....	4,562	1,612	1,076	1,500	236	138	55	24	0	24
Pleasantville village.....	6,673	2,569	1,481	2,155	253	215	86	346	322	24
Sleepy Hollow village.....	9,806	3,462	1,615	3,106	848	775	249	64	39	25
Thornwood CDP.....	3,699	1,297	815	1,210	213	164	58	60	33	27
Valhalla CDP.....	3,162	1,157	701	1,015	134	155	60	0	0	0
Mount Vernon city.....	66,459	26,260	8,407	20,600	7,323	3,869	1,547	833	429	404
New Castle town.....	17,381	5,786	4,469	6,460	308	358	137	188	38	150
Chappaqua CDP.....	1,436	566	332	473	27	38	20	0	0	0
New Rochelle city.....	73,785	27,953	13,273	22,803	5,796	3,960	1,375	3,277	1,256	2,021
North Castle town.....	11,835	3,913	2,896	4,236	438	352	106	6	0	6
Armonk CDP.....	4,329	1,413	1,043	1,650	119	104	35	1	0	1
North Salem town.....	4,851	1,811	1,143	1,537	170	190	88	253	247	6
Peach Lake CDP (part).....	585	269	125	168	6	17	10	0	0	0
Ossining town.....	34,568	12,706	6,692	10,088	2,574	2,508	764	3,106	2,092	1,014
Briarcliff Manor village (part).....	6,526	2,431	1,635	2,196	137	127	64	682	112	570
Ossining village.....	23,202	8,344	3,890	6,580	2,190	2,198	602	1,858	1,830	28
Peekskill city.....	23,420	9,060	3,639	6,533	2,294	1,894	640	163	90	73
Pelham town.....	12,361	4,247	2,699	4,678	442	295	108	35	0	35
Pelham village.....	6,900	2,390	1,433	2,589	282	206	72	10	0	10
Pelham Manor village.....	5,461	1,857	1,266	2,089	160	89	36	25	0	25
Pound Ridge town.....	5,084	1,844	1,298	1,701	96	145	77	20	0	20
Scotts Corners CDP.....	705	266	164	215	21	39	24	6	0	6
Rye city.....	15,580	5,520	3,595	5,816	324	325	131	140	108	32
Rye town.....	45,303	15,469	8,127	13,731	4,223	3,753	821	625	247	378
Mamaroneck village (part).....	7,570	2,768	1,644	2,528	315	315	116	44	0	44
Port Chester village.....	28,502	9,240	4,298	8,260	3,550	3,154	610	465	154	311
Rye Brook village.....	9,231	3,461	2,185	2,943	358	284	95	116	93	23
Scarsdale town.....	17,140	5,418	4,429	6,669	338	286	78	26	0	26
Scarsdale village.....	17,140	5,418	4,429	6,669	338	286	78	26	0	26
Somers town.....	19,904	7,623	4,999	6,193	643	446	251	530	442	88
Heritage Hills CDP.....	3,930	2,421	1,029	294	63	123	91	45	0	45
Lincolndale CDP.....	1,521	542	346	530	59	44	26	0	0	0
Shenorock CDP.....	1,898	674	442	661	79	42	29	0	0	0
White Plains city.....	55,098	22,910	9,965	14,253	4,037	3,933	1,244	1,755	704	1,051
Yonkers city.....	192,690	74,550	29,930	60,058	17,876	10,276	4,640	3,286	1,099	2,187
Yorktown town.....	35,494	12,884	8,383	11,872	1,465	890	437	587	468	119
Crompond CDP.....	2,078	702	526	737	57	56	32	214	196	18
Jefferson Valley-Yorktown CDP.....	14,124	5,238	3,411	4,644	567	264	147	18	0	18
Lake Mohegan CDP.....	5,715	2,029	1,240	1,918	320	208	106	295	272	23
Shrub Oak CDP.....	2,009	760	459	642	97	51	29	2	0	2
Yorktown Heights CDP.....	1,775	623	403	611	78	60	23	6	0	6
Wyoming County.....	38,194	15,501	8,267	10,957	1,314	2,155	1,280	3,961	3,861	100
Arcade town.....	4,199	1,791	837	1,217	109	245	155	6	0	6
Arcade village.....	2,065	887	352	656	40	130	83	6	0	6
Attica town.....	3,953	1,584	826	1,204	125	214	131	3,749	3,749	0
Attica village (part).....	2,419	1,026	461	706	78	148	94	0	0	0
Bennington town.....	3,359	1,301	845	932	140	141	86	0	0	0
Castile town.....	2,867	1,164	651	763	99	190	120	39	0	39
Castile village.....	1,015	420	210	287	27	71	47	0	0	0
Perry village (part).....	399	172	87	88	27	25	19	39	0	39
Covington town.....	1,232	474	282	349	43	84	45	0	0	0
Eagle town.....	1,192	447	268	385	51	41	24	0	0	0
Bliss CDP.....	527	204	105	170	24	24	18	0	0	0
Gainesville town.....	2,182	882	451	608	89	152	83	0	0	0
Gainesville village.....	229	97	43	60	12	17	10	0	0	0
Silver Springs village.....	782	340	133	194	39	76	42	0	0	0
Genesee Falls town.....	438	193	100	106	18	21	14	0	0	0
Java town.....	2,057	801	477	630	56	93	56	0	0	0
Strykersville CDP (part).....	63	27	14	20	0	2	0	0	0	0
Middlebury town.....	1,441	573	340	399	61	68	35	0	0	0

Table 9.

Household Relationship and Group Quarters Population: 2010—Con.

[For information on confidentiality protection, nonsampling error, and definitions, see Selected Appendixes at <www.census.gov/prod/cen2010/cph-1-a.pdf>]

State County County Subdivision Place	Household population							Group quarters population		
	Total	Householder	Relationship to householder					Total	Institution- alized population	Non- institution- alized population
			Spouse	Child	Other relatives	Nonrelatives				
						Total	Unmarried partner			
Wyoming County—Con. Middlebury town—Con.										
Wyoming village.....	434	159	89	142	19	25	13	0	0	0
Orangeville town.....	1,355	532	314	367	50	92	45	0	0	0
Perry town.....	4,587	1,872	900	1,326	175	314	177	29	0	29
Perry village (part).....	3,212	1,342	577	951	124	218	132	23	0	23
Pike town.....	1,114	402	245	365	43	59	33	0	0	0
Pike CDP.....	371	128	72	128	21	22	9	0	0	0
Sheldon town.....	2,409	979	568	676	75	111	72	0	0	0
Strykersville CDP (part).....	584	239	138	161	14	32	18	0	0	0
Warsaw town.....	4,926	2,172	955	1,361	156	282	172	138	112	26
Warsaw village.....	3,335	1,514	579	947	100	195	114	138	112	26
Wethersfield town.....	883	334	208	269	24	48	32	0	0	0
Yates County.....	24,061	9,517	5,008	7,278	904	1,354	786	1,287	326	961
Barrington town.....	1,681	575	380	616	54	56	31	0	0	0
Benton town.....	2,635	953	551	930	83	118	70	201	201	0
Penn Yan village (part).....	318	143	62	90	3	20	14	201	201	0
Italy town.....	1,141	471	264	300	38	68	43	0	0	0
Jerusalem town.....	3,641	1,573	929	847	107	185	134	828	0	828
Keuka Park CDP.....	317	172	73	48	4	20	17	820	0	820
Penn Yan village (part).....	76	34	18	18	0	6	6	0	0	0
Middlesex town.....	1,469	581	335	396	50	107	55	26	0	26
Milo town.....	6,920	2,938	1,248	2,011	312	411	231	86	56	30
Penn Yan village (part).....	4,478	2,023	702	1,233	210	310	175	86	56	30
Potter town.....	1,853	627	341	695	79	111	66	12	0	12
Rushville village (part).....	452	161	77	174	21	19	10	12	0	12
Starkey town.....	3,451	1,324	665	1,100	136	226	122	122	69	53
Dundee village.....	1,709	702	272	513	89	133	71	16	0	16
Torrey town.....	1,270	475	295	383	45	72	34	12	0	12
Dresden village.....	296	115	52	69	19	41	17	12	0	12

Table 10.

Household Relationship and Group Quarters Population: 2010

[For information on confidentiality protection, nonsampling error, and definitions, see Selected Appendixes at <www.census.gov/prod/cen2010/cph-1-a.pdf>]

State County Place and County Subdivision	Household population							Group quarters population		
	Total	Householder	Relationship to householder					Total	Institutionalized population	Noninstitutionalized population
			Spouse	Child	Other relatives	Nonrelatives				
						Total	Unmarried partner			
New York.....	18,792,424	7,317,755	3,192,903	5,610,628	1,439,922	1,231,216	496,697	585,678	231,163	354,515
COUNTY										
Albany County.....	287,180	126,251	50,642	76,299	12,531	21,457	10,151	17,024	3,059	13,965
Allegany County.....	44,362	18,208	9,168	12,316	1,778	2,892	1,580	4,584	422	4,162
Bronx County.....	1,338,398	483,449	136,853	471,459	161,956	84,681	36,323	46,710	25,437	21,273
Broome County.....	190,459	82,167	34,917	50,639	7,948	14,788	6,784	10,141	2,687	7,454
Cattaraugus County.....	77,638	32,263	15,121	22,196	3,016	5,042	2,946	2,679	724	1,955
Cayuga County.....	75,781	31,445	14,774	21,285	3,098	5,179	3,053	4,245	3,499	746
Chautauqua County.....	128,391	54,244	25,037	35,409	5,151	8,550	4,558	6,514	2,364	4,150
Chemung County.....	83,914	35,462	16,089	23,458	3,732	5,173	3,109	4,916	3,698	1,218
Chenango County.....	49,681	20,436	10,000	13,735	2,030	3,480	2,051	796	694	102
Clinton County.....	74,975	31,582	14,746	19,293	2,764	6,590	3,455	7,153	4,025	3,128
Columbia County.....	60,960	25,906	12,363	15,944	2,742	4,005	2,425	2,136	1,479	657
Cortland County.....	45,775	18,671	8,414	12,392	1,708	4,590	1,883	3,561	491	3,070
Delaware County.....	45,545	19,898	9,466	11,372	1,801	3,008	1,806	2,435	573	1,862
Dutchess County.....	277,523	107,965	56,050	84,341	14,132	15,035	7,373	19,965	8,812	11,153
Erie County.....	890,653	383,164	161,163	259,954	36,331	50,041	25,058	28,387	12,145	16,242
Essex County.....	36,723	16,262	7,869	8,932	1,273	2,387	1,497	2,647	2,180	467
Franklin County.....	45,199	19,054	8,604	12,654	1,753	3,134	1,998	6,400	4,995	1,405
Fulton County.....	54,057	22,554	10,178	14,703	2,396	4,226	2,569	1,474	1,003	471
Genesee County.....	58,171	23,728	11,947	16,903	2,300	3,293	1,913	1,908	1,292	616
Greene County.....	45,821	19,823	9,227	11,982	1,891	2,898	1,795	3,400	3,053	347
Hamilton County.....	4,756	2,262	1,153	956	139	246	151	80	2	78
Herkimer County.....	63,093	26,324	12,534	17,823	2,465	3,947	2,409	1,426	563	863
Jefferson County.....	110,059	43,451	22,194	33,918	4,148	6,348	3,477	6,170	2,196	3,974
Kings County.....	2,469,091	916,856	333,127	783,215	263,201	172,692	58,874	35,609	13,297	22,312
Lewis County.....	26,774	10,514	5,879	8,027	876	1,478	833	313	183	130
Livingston County.....	59,635	24,409	12,255	16,355	1,995	4,621	2,041	5,758	2,193	3,565
Madison County.....	68,309	27,754	13,994	19,353	2,561	4,647	2,494	5,133	659	4,474
Monroe County.....	718,061	300,422	129,638	208,825	32,655	46,521	22,060	26,283	7,361	18,922
Montgomery County.....	49,299	20,272	8,991	14,423	2,248	3,365	2,056	920	667	253
Nassau County.....	1,317,866	448,528	269,043	431,790	108,243	60,262	17,993	21,666	9,423	12,243
New York County.....	1,518,500	763,846	193,462	305,423	101,358	154,411	54,549	67,373	12,081	55,292
Niagara County.....	212,150	90,556	40,806	61,292	8,385	11,111	6,626	4,319	2,091	2,228
Oneida County.....	221,473	93,028	41,459	64,645	9,807	12,534	7,481	13,405	8,414	4,991
Onondaga County.....	449,957	187,686	81,289	131,650	19,522	29,810	14,725	17,069	4,484	12,585
Ontario County.....	104,602	43,019	22,009	29,530	3,668	6,376	3,523	3,329	1,061	2,268
Orange County.....	360,583	125,925	69,510	125,783	21,880	17,485	8,816	12,230	5,044	7,186
Orleans County.....	40,297	16,119	7,903	11,756	2,019	2,500	1,524	2,586	2,256	330
Oswego County.....	117,155	46,400	22,707	34,201	4,679	9,168	4,992	4,954	831	4,123
Otsego County.....	56,939	24,620	11,641	13,962	2,070	4,646	2,127	5,320	556	4,764
Putnam County.....	97,118	35,041	21,650	31,544	4,996	3,887	1,757	2,592	674	1,918
Queens County.....	2,202,722	780,117	348,155	641,567	275,824	157,059	43,025	28,000	15,364	12,636
Rensselaer County.....	153,822	64,702	28,550	42,753	6,325	11,492	5,925	5,607	1,424	4,183
Richmond County.....	460,892	165,516	86,273	154,934	36,271	17,898	8,261	7,838	3,862	3,976
Rockland County.....	304,504	99,242	59,199	110,082	22,145	13,836	4,297	7,183	2,368	4,815
St. Lawrence County.....	101,193	41,605	19,782	28,283	3,744	7,779	4,371	10,751	3,256	7,495
Saratoga County.....	215,657	88,296	47,054	61,098	7,127	12,082	7,066	3,950	1,524	2,426
Schenectady County.....	150,293	62,886	27,748	44,019	6,649	8,991	5,106	4,434	1,369	3,065
Schoharie County.....	31,193	13,166	6,617	8,108	1,239	2,063	1,213	1,556	176	1,380
Schuyler County.....	17,989	7,530	3,781	4,718	733	1,227	715	354	282	72
Seneca County.....	32,442	13,393	6,643	9,054	1,185	2,167	1,319	2,809	2,462	347
Steuben County.....	97,407	40,344	19,293	27,695	3,671	6,404	3,876	1,583	989	594
Suffolk County.....	1,463,944	499,922	287,935	469,559	118,054	88,474	29,066	29,406	11,972	17,434
Sullivan County.....	73,722	30,139	13,611	21,107	3,944	4,921	2,910	3,825	2,009	1,816
Tioga County.....	50,602	20,350	11,058	14,543	1,932	2,719	1,646	523	341	182
Tompkins County.....	88,332	38,967	15,283	19,197	2,465	12,420	3,195	13,232	844	12,388
Ulster County.....	170,720	71,049	32,679	46,411	8,123	12,458	6,492	11,773	4,349	7,424
Warren County.....	64,969	27,990	13,450	16,990	2,467	4,072	2,502	738	553	185
Washington County.....	60,052	24,142	12,184	16,334	2,927	4,465	2,531	3,164	2,941	223
Wayne County.....	92,382	36,585	19,384	27,003	3,856	5,554	3,291	1,390	965	425
Westchester County.....	920,409	347,232	177,077	289,201	61,777	45,122	16,989	28,704	13,258	15,446
Wyoming County.....	38,194	15,501	8,267	10,957	1,314	2,155	1,280	3,961	3,861	100
Yates County.....	24,061	9,517	5,008	7,278	904	1,354	786	1,287	326	961
PLACE AND COUNTY SUBDIVISION										
Accord CDP, Ulster County.....	556	216	84	174	18	64	39	6	0	6
Adams village, Jefferson County.....	1,770	739	326	547	60	98	56	5	0	5
Adams town, Jefferson County.....	5,130	1,986	1,067	1,571	184	322	189	13	0	13
Adams Center CDP, Jefferson County.....	1,560	591	326	459	78	106	67	8	0	8
Addison village, Steuben County.....	1,763	697	319	521	98	128	77	0	0	0
Addison town, Steuben County.....	2,595	1,000	494	780	139	182	104	0	0	0
Afton village, Chenango County.....	822	384	143	214	31	50	28	0	0	0

Table 10.

Household Relationship and Group Quarters Population: 2010—Con.

[For information on confidentiality protection, nonsampling error, and definitions, see Selected Appendixes at <www.census.gov/prod/cen2010/cph-1-a.pdf>]

State County Place and County Subdivision	Household population							Group quarters population		
	Total	Householder	Relationship to householder					Total	Institutionalized population	Non-institutionalized population
			Spouse	Child	Other relatives	Nonrelatives				
						Total	Unmarried partner			
PLACE AND COUNTY SUBDIVISION—Con.										
Afton town, Chenango County.....	2,851	1,199	570	785	107	190	106	0	0	0
Airmont village, Rockland County.....	8,441	2,699	1,866	3,214	463	199	58	187	129	58
Akron village, Erie County.....	2,858	1,293	562	800	71	132	87	10	0	10
Alabama town, Genesee County.....	1,869	712	432	562	71	92	44	0	0	0
Albany city, Albany County.....	87,608	41,157	9,426	20,717	5,170	11,138	3,905	10,248	1,452	8,796
Albertson CDP, Nassau County.....	5,175	1,789	1,169	1,712	381	124	46	7	0	7
Albion village, Orleans County.....	5,938	2,512	844	1,799	329	454	297	118	78	40
Albion town, Orleans County.....	6,356	2,559	1,006	1,963	336	492	303	2,112	2,083	29
Albion town, Oswego County.....	2,073	734	409	686	89	155	90	0	0	0
Alden village, Erie County.....	2,589	1,089	510	802	73	115	72	16	0	16
Alden town, Erie County.....	8,461	3,347	1,985	2,556	264	309	185	2,404	2,387	17
Alexander village, Genesee County.....	509	178	104	196	11	20	16	0	0	0
Alexander town, Genesee County.....	2,534	939	545	847	82	121	71	0	0	0
Alexandria town, Jefferson County.....	4,050	1,698	838	1,075	194	245	148	11	11	0
Alexandria Bay village, Jefferson County.....	1,067	528	175	247	39	78	53	11	11	0
Alfred village, Allegany County.....	1,055	526	130	137	19	243	29	3,119	0	3,119
Alfred town, Allegany County.....	2,118	968	382	411	49	308	69	3,119	0	3,119
Allegany village, Cattaraugus County.....	1,816	765	338	432	61	220	35	0	0	0
Allegany town, Cattaraugus County.....	6,386	2,676	1,397	1,671	199	443	167	1,618	36	1,582
Allegany Reservation, Cattaraugus County..	1,020	390	125	321	82	102	70	0	0	0
Allen town, Allegany County.....	448	179	100	137	13	19	14	0	0	0
Alma town, Allegany County.....	842	334	177	254	28	49	32	0	0	0
Almond village.....	466	188	94	152	9	23	16	0	0	0
Allegany County (part).....	415	164	87	138	9	17	13	0	0	0
Steuben County (part).....	51	24	7	14	0	6	3	0	0	0
Almond town, Allegany County.....	1,633	636	375	489	56	77	45	0	0	0
Altamont village, Albany County.....	1,694	676	371	532	49	66	44	26	0	26
Altmar village, Oswego County.....	407	141	60	151	21	34	23	0	0	0
Altona CDP, Clinton County.....	314	138	59	75	19	23	15	416	416	0
Altona town, Clinton County.....	2,468	957	513	705	108	185	124	419	416	3
Amagansett CDP, Suffolk County.....	1,165	513	241	255	61	95	25	0	0	0
Amboy town, Oswego County.....	1,263	468	250	383	63	99	56	0	0	0
Amenia CDP, Dutchess County.....	939	392	172	251	58	66	40	16	6	10
Amenia town, Dutchess County.....	4,125	1,741	802	1,074	234	274	146	311	132	179
Ames village, Montgomery County.....	145	61	33	30	9	12	8	0	0	0
Amherst town, Erie County.....	114,002	48,894	24,161	31,756	3,052	6,139	2,102	8,364	1,409	6,955
Amity town, Allegany County.....	2,186	921	439	592	67	167	90	122	100	22
Amityville village, Suffolk County.....	8,953	3,690	1,745	2,269	608	641	254	570	544	26
Amsterdam city, Montgomery County.....	18,384	7,861	2,597	5,575	917	1,434	889	236	118	118
Amsterdam town, Montgomery County.....	5,269	2,289	1,212	1,285	219	264	165	297	261	36
Ancram town, Columbia County.....	1,573	661	354	375	71	112	56	0	0	0
Andes CDP, Delaware County.....	252	125	43	49	18	17	10	0	0	0
Andes town, Delaware County.....	1,301	632	297	247	57	68	45	0	0	0
Andover village, Allegany County.....	1,042	405	196	352	35	54	36	0	0	0
Andover town, Allegany County.....	1,830	702	378	585	68	97	67	0	0	0
Angelica village, Allegany County.....	869	353	185	238	44	49	28	0	0	0
Angelica town, Allegany County.....	1,403	580	311	368	59	85	48	0	0	0
Angola village, Erie County.....	2,105	825	404	678	97	101	60	22	0	22
Angola on the Lake CDP, Erie County.....	1,662	737	316	425	98	86	52	13	0	13
Annsville town, Oneida County.....	2,994	1,100	594	939	125	236	140	18	10	8
Antwerp village, Jefferson County.....	686	253	127	220	38	48	27	0	0	0
Antwerp town, Jefferson County.....	1,846	663	380	589	91	123	71	0	0	0
Apalachin CDP, Tioga County.....	1,131	501	221	283	47	79	56	0	0	0
Aquebogue CDP, Suffolk County.....	2,413	932	519	659	160	143	65	25	0	25
Arcade village, Wyoming County.....	2,065	887	352	656	40	130	83	6	0	6
Arcade town, Wyoming County.....	4,199	1,791	837	1,217	109	245	155	6	0	6
Arcadia town, Wayne County.....	13,797	5,792	2,505	3,889	628	983	581	447	231	216
Ardsley village, Westchester County.....	4,444	1,587	1,067	1,504	199	87	32	8	5	3
Argyle village, Washington County.....	306	129	58	83	19	17	14	0	0	0
Argyle town, Washington County.....	3,665	1,438	829	992	185	221	141	117	117	0
Arietta town, Hamilton County.....	304	134	68	74	14	14	11	0	0	0
Arkport village, Steuben County.....	844	363	165	250	27	39	19	0	0	0
Arkwright town, Chautauqua County.....	1,037	439	271	251	35	41	28	24	0	24
Arlington CDP, Dutchess County.....	2,968	1,222	456	947	175	168	84	1,093	0	1,093
Armonk CDP, Westchester County.....	4,329	1,413	1,043	1,650	119	104	35	1	0	1
Asharoken village, Suffolk County.....	654	255	171	164	47	17	9	0	0	0
Ashford town, Cattaraugus County.....	2,132	883	488	579	86	96	70	0	0	0
Ashland town, Chemung County.....	1,678	704	337	436	88	113	72	17	9	8
Ashland town, Greene County.....	784	338	181	203	23	39	28	0	0	0
Athens village, Greene County.....	1,660	734	319	417	73	117	68	8	0	8
Athens town, Greene County.....	4,081	1,749	857	1,032	175	268	159	8	0	8
Atlantic Beach village, Nassau County.....	1,891	857	432	473	64	65	35	0	0	0

Table 10.

Household Relationship and Group Quarters Population: 2010—Con.

[For information on confidentiality protection, nonsampling error, and definitions, see Selected Appendixes at <www.census.gov/prod/cen2010/cph-1-a.pdf>]

State County Place and County Subdivision	Household population							Group quarters population		
	Total	Householder	Relationship to householder					Total	Institutionalized population	Non-institutionalized population
			Spouse	Child	Other relatives	Nonrelatives				
						Total	Unmarried partner			
PLACE AND COUNTY SUBDIVISION—Con.										
Attica village.....	2,547	1,066	480	766	82	153	98	0	0	0
Genesee County (part).....	128	40	19	60	4	5	4	0	0	0
Wyoming County (part).....	2,419	1,026	461	706	78	148	94	0	0	0
Attica town, Wyoming County.....	3,953	1,584	826	1,204	125	214	131	3,749	3,749	0
Auburn city, Cayuga County.....	25,359	11,691	3,619	6,897	1,092	2,060	1,184	2,328	2,139	189
Augusta town, Oneida County.....	2,015	803	419	590	78	125	85	5	0	5
Aurelius town, Cayuga County.....	2,770	1,126	617	762	121	144	92	22	0	22
Aurora village, Cayuga County.....	323	154	70	60	12	27	7	401	0	401
Aurora town, Erie County.....	13,410	5,493	3,133	4,064	305	415	261	372	302	70
Au Sable town, Clinton County.....	3,130	1,299	646	834	122	229	140	16	0	16
Au Sable Forks CDP, Clinton County.....	559	236	111	159	19	34	21	0	0	0
Austerlitz town, Columbia County.....	1,654	726	392	384	51	101	76	0	0	0
Ava town, Oneida County.....	676	254	142	207	28	45	28	0	0	0
Averill Park CDP, Rensselaer County.....	1,693	662	388	517	50	76	53	0	0	0
Avoca village, Steuben County.....	921	351	185	291	39	55	40	25	0	25
Avoca town, Steuben County.....	2,239	886	461	655	85	152	105	25	0	25
Avon village, Livingston County.....	3,337	1,442	662	921	101	211	124	57	38	19
Avon town, Livingston County.....	7,095	2,983	1,511	1,956	234	411	240	69	38	31
Babylon village, Suffolk County.....	12,106	4,585	2,541	3,838	619	523	259	60	43	17
Babylon town, Suffolk County.....	211,387	70,894	37,176	67,014	22,787	13,516	4,320	2,216	1,065	1,151
Bainbridge village, Chenango County.....	1,355	589	253	360	79	74	45	0	0	0
Bainbridge town, Chenango County.....	3,303	1,393	684	865	155	206	123	5	5	0
Baiting Hollow CDP, Suffolk County.....	1,627	719	402	368	65	73	42	15	0	15
Baldwin town, Chemung County.....	832	338	186	217	39	52	34	0	0	0
Baldwin CDP, Nassau County.....	23,969	7,760	4,413	8,012	2,579	1,205	424	64	0	64
Baldwin Harbor CDP, Nassau County.....	8,090	2,687	1,717	2,729	647	310	125	12	0	12
Baldwinsville village, Onondaga County.....	7,237	3,099	1,418	2,135	194	391	218	141	122	19
Ballston town, Saratoga County.....	9,459	3,710	2,209	2,945	210	385	224	317	281	36
Ballston Spa village, Saratoga County.....	5,111	2,269	926	1,394	152	370	211	298	281	17
Balmville CDP, Orange County.....	3,160	1,194	664	947	204	151	92	18	0	18
Bangor town, Franklin County.....	2,224	861	471	673	80	139	95	0	0	0
Bardonia CDP, Rockland County.....	4,084	1,442	974	1,351	203	114	43	24	0	24
Barker town, Broome County.....	2,730	1,021	612	799	134	164	87	2	0	2
Barker village, Niagara County.....	533	210	113	150	35	25	13	0	0	0
Barneveld village, Oneida County.....	284	115	55	85	6	23	12	0	0	0
Barnum Island CDP, Nassau County.....	2,335	843	503	645	226	118	53	79	0	79
Barre town, Orleans County.....	2,025	774	454	565	114	118	66	0	0	0
Barrington town, Yates County.....	1,681	575	380	616	54	56	31	0	0	0
Barton town, Tioga County.....	8,653	3,611	1,642	2,457	351	592	370	205	167	38
Batavia city, Genesee County.....	14,748	6,644	2,384	4,116	549	1,055	633	717	565	152
Batavia town, Genesee County.....	5,810	2,434	1,277	1,549	225	325	190	999	612	387
Bath village, Steuben County.....	5,716	2,727	892	1,468	192	437	254	70	20	50
Bath town, Steuben County.....	11,681	5,179	2,113	3,118	411	860	506	698	431	267
Baxter Estates village, Nassau County.....	999	382	223	280	51	63	24	0	0	0
Bay Park CDP, Nassau County.....	2,212	867	484	683	104	74	48	0	0	0
Bayport CDP, Suffolk County.....	8,867	3,346	1,913	2,901	355	352	202	29	0	29
Bay Shore CDP, Suffolk County.....	26,059	9,064	3,870	8,080	2,957	2,088	644	278	110	168
Bayville village, Nassau County.....	6,609	2,471	1,471	2,092	293	282	104	60	0	60
Baywood CDP, Suffolk County.....	7,310	2,162	1,172	2,294	1,071	611	146	40	9	31
Beacon city, Dutchess County.....	13,187	5,347	2,167	4,049	828	796	458	2,354	2,067	287
Beaver Dam Lake CDP, Orange County.....	2,229	744	510	774	114	87	47	13	0	13
Bedford CDP, Westchester County.....	1,811	636	466	613	57	39	12	23	0	23
Bedford town, Westchester County.....	16,106	5,765	3,721	5,475	485	660	232	1,229	1,110	119
Bedford Hills CDP, Westchester County.....	3,001	1,138	550	907	165	241	74	0	0	0
Beekman town, Dutchess County.....	12,528	4,251	2,817	4,480	570	410	207	2,093	2,062	31
Beekmantown town, Clinton County.....	5,545	2,223	1,276	1,443	226	377	228	0	0	0
Belfast CDP, Allegany County.....	837	337	152	247	52	49	25	0	0	0
Belfast town, Allegany County.....	1,663	655	338	485	88	97	58	0	0	0
Bellerose village, Nassau County.....	1,193	375	290	454	55	19	12	0	0	0
Bellerose Terrace CDP, Nassau County.....	2,198	633	423	794	285	63	26	0	0	0
Belle Terre village, Suffolk County.....	792	286	206	235	29	36	17	0	0	0
Belleville CDP, Jefferson County.....	226	76	45	79	10	16	2	0	0	0
Belmont town, Franklin County.....	1,434	627	335	355	32	85	57	0	0	0
Bellmore CDP, Nassau County.....	16,178	5,669	3,655	5,543	836	475	216	40	0	40
Bellport village, Suffolk County.....	2,083	921	495	496	80	91	48	1	0	1
Belmont village, Allegany County.....	957	410	166	284	24	73	38	12	0	12
Benmus Point village, Chautauqua County.....	364	170	77	88	23	6	2	0	0	0
Bennington town, Wyoming County.....	3,359	1,301	845	932	140	141	86	0	0	0
Benson town, Hamilton County.....	192	87	48	41	4	12	9	0	0	0
Benton town, Yates County.....	2,635	953	551	930	83	118	70	201	201	0
Bergen village, Genesee County.....	1,176	446	235	381	54	60	31	0	0	0
Bergen town, Genesee County.....	3,120	1,207	702	935	132	144	84	0	0	0

Table 10.

Household Relationship and Group Quarters Population: 2010—Con.

[For information on confidentiality protection, nonsampling error, and definitions, see Selected Appendixes at <www.census.gov/prod/cen2010/cph-1-a.pdf>]

State County Place and County Subdivision	Household population							Group quarters population		
	Total	Householder	Relationship to householder					Total	Institutionalized population	Non-institutionalized population
			Spouse	Child	Other relatives	Nonrelatives				
						Total	Unmarried partner			
PLACE AND COUNTY SUBDIVISION—Con.										
Berkshire town, Tioga County.....	1,412	540	322	412	64	74	43	0	0	0
Berlin town, Rensselaer County.....	1,880	789	416	530	47	98	71	0	0	0
Berne town, Albany County.....	2,794	1,166	654	728	93	153	105	0	0	0
Bethany town, Genesee County.....	1,765	674	389	494	84	124	55	0	0	0
Bethel town, Sullivan County.....	4,077	1,733	854	985	214	291	161	178	0	178
Bethlehem town, Albany County.....	33,089	13,457	7,603	10,020	845	1,164	741	567	177	390
Bethpage CDP, Nassau County.....	16,395	5,875	3,551	5,242	1,215	512	183	34	0	34
Big Flats CDP, Chemung County.....	5,256	2,126	1,323	1,438	182	187	124	21	6	15
Big Flats town, Chemung County.....	7,701	3,083	1,941	2,139	260	278	186	30	6	24
Billington Heights CDP, Erie County.....	1,675	683	421	492	33	46	27	10	0	10
Binghamton city, Broome County.....	46,114	21,150	5,689	11,382	2,300	5,593	1,971	1,262	846	416
Binghamton town, Broome County.....	4,942	1,894	1,143	1,467	193	245	152	0	0	0
Binghamton University CDP, Broome County.....	0	0	0	0	0	0	0	6,177	0	6,177
Birdsall town, Allegany County.....	221	99	49	43	10	20	13	0	0	0
Black Brook town, Clinton County.....	1,497	618	340	394	56	89	59	0	0	0
Black River village, Jefferson County.....	1,348	549	288	395	43	73	40	0	0	0
Blasdell village, Erie County.....	2,547	1,164	378	749	107	149	97	6	0	6
Blauvelt CDP, Rockland County.....	5,219	1,647	1,178	1,903	350	141	44	470	0	470
Bleecker town, Fulton County.....	533	240	135	106	20	32	28	0	0	0
Blenheim town, Schoharie County.....	377	158	83	87	18	31	16	0	0	0
Bliss CDP, Wyoming County.....	527	204	105	170	24	24	18	0	0	0
Blodgett Mills CDP, Cortland County.....	303	113	61	95	18	16	8	0	0	0
Bloomfield village, Ontario County.....	1,343	551	276	396	38	82	41	18	0	18
Bloomington village, Sullivan County.....	420	190	52	121	15	42	21	0	0	0
Blooming Grove town, Orange County.....	17,967	6,284	3,896	6,158	1,000	629	355	61	7	54
Bloomville CDP, Delaware County.....	213	90	44	52	8	19	13	0	0	0
Blue Point CDP, Suffolk County.....	4,729	1,680	1,055	1,602	212	180	91	44	0	44
Bohemia CDP, Suffolk County.....	9,998	3,606	2,083	3,201	692	416	193	182	138	44
Bolivar village, Allegany County.....	1,047	425	177	342	45	58	37	0	0	0
Bolivar town, Allegany County.....	2,189	858	426	683	90	132	83	0	0	0
Bolton town, Warren County.....	2,326	1,062	557	494	78	135	88	0	0	0
Bolton Landing CDP, Warren County.....	513	269	104	83	17	40	26	0	0	0
Bombay town, Franklin County.....	1,348	489	231	447	87	94	65	9	0	9
Boonville village, Oneida County.....	1,933	899	347	503	58	126	79	139	115	24
Boonville town, Oneida County.....	4,405	1,873	930	1,213	141	248	154	150	115	35
Boston town, Erie County.....	8,007	3,221	1,930	2,370	201	285	185	16	0	16
Bovina town, Delaware County.....	633	287	166	137	12	31	20	0	0	0
Boylston town, Oswego County.....	549	207	113	179	19	31	23	0	0	0
Bradford town, Steuben County.....	855	340	168	257	31	59	47	0	0	0
Brandon town, Franklin County.....	577	222	126	156	21	52	20	0	0	0
Brant town, Erie County.....	2,050	817	428	585	93	127	66	15	0	15
Brasher town, St. Lawrence County.....	2,509	988	517	729	96	179	118	3	0	3
Brasher Falls CDP, St. Lawrence County.....	669	289	118	184	34	44	27	0	0	0
Breesport CDP, Chemung County.....	626	240	149	173	37	27	19	0	0	0
Brentwood CDP, Suffolk County.....	59,363	13,654	7,184	18,535	11,457	8,533	1,326	1,301	859	442
Brewerton CDP.....	4,029	1,644	769	1,241	111	264	181	0	0	0
Onondaga County (part).....	3,234	1,287	607	1,061	82	197	136	0	0	0
Oswego County (part).....	795	357	162	180	29	67	45	0	0	0
Brewster village, Putnam County.....	2,357	862	277	498	290	430	47	33	0	33
Brewster Hill CDP, Putnam County.....	2,089	735	484	695	126	49	25	0	0	0
Briarcliff Manor village, Westchester County.....	7,185	2,647	1,812	2,458	139	129	66	682	112	570
Bridgehampton CDP, Suffolk County.....	1,756	748	354	402	85	167	61	0	0	0
Bridgeport CDP.....	1,485	650	272	408	55	100	61	5	0	5
Madison County (part).....	328	140	56	85	15	32	22	5	0	5
Onondaga County (part).....	1,157	510	216	323	40	68	39	0	0	0
Bridgewater village, Oneida County.....	470	183	89	140	17	41	25	0	0	0
Bridgewater town, Oneida County.....	1,522	587	317	436	68	114	69	0	0	0
Brighton town, Franklin County.....	770	332	171	178	36	53	29	665	0	665
Brighton town, Monroe County.....	34,332	15,904	6,983	8,531	792	2,122	891	2,277	1,177	1,100
Brighton CDP, Monroe County.....	34,332	15,904	6,983	8,531	792	2,122	891	2,277	1,177	1,100
Brightwaters village, Suffolk County.....	3,094	1,126	729	1,057	83	99	63	9	7	2
Brinckerhoff CDP, Dutchess County.....	2,900	1,072	662	890	193	83	40	0	0	0
Bristol town, Ontario County.....	2,315	935	571	626	55	128	75	0	0	0
Broadalbin village, Fulton County.....	1,327	552	265	390	49	71	37	0	0	0
Broadalbin town, Fulton County.....	5,246	2,110	1,089	1,518	211	318	208	14	0	14
Brockport village, Monroe County.....	5,700	2,528	735	1,125	176	1,136	200	2,666	148	2,518
Brocton village, Chautauqua County.....	1,486	606	259	460	69	92	56	0	0	0
Bronx borough, Bronx County.....	1,338,398	483,449	136,853	471,459	161,956	84,681	36,323	46,710	25,437	21,273
Bronxville village, Westchester County.....	6,088	2,259	1,405	2,227	76	121	67	235	0	235

Table 10.

Household Relationship and Group Quarters Population: 2010—Con.

[For information on confidentiality protection, nonsampling error, and definitions, see Selected Appendixes at <www.census.gov/prod/cen2010/cph-1-a.pdf>]

State County Place and County Subdivision	Household population							Group quarters population		
	Total	Householder	Relationship to householder					Total	Institutionalized population	Non-institutionalized population
			Spouse	Child	Other relatives	Nonrelatives				
						Total	Unmarried partner			
PLACE AND COUNTY SUBDIVISION—Con.										
Brookfield town, Madison County.....	2,545	973	529	717	130	196	99	0	0	0
Brookhaven CDP, Suffolk County.....	2,993	1,176	620	804	169	224	78	458	236	222
Brookhaven town, Suffolk County.....	471,129	162,884	94,246	154,837	32,632	26,530	10,082	14,911	3,036	11,875
Brooklyn borough, Kings County.....	2,469,091	916,856	333,127	783,215	263,201	172,692	58,874	35,609	13,297	22,312
Brookville village, Nassau County.....	1,988	612	511	753	66	46	11	1,477	0	1,477
Broome town, Schoharie County.....	973	441	221	215	31	65	34	0	0	0
Brownville village, Jefferson County.....	1,113	436	235	352	32	58	26	6	0	6
Brownville town, Jefferson County.....	6,238	2,400	1,349	1,895	224	370	215	25	0	25
Brunswick town, Rensselaer County.....	11,915	4,992	2,750	3,220	395	558	357	26	0	26
Brushton village, Franklin County.....	474	212	81	127	15	39	28	0	0	0
Brutus town, Cayuga County.....	4,456	1,785	883	1,268	191	329	183	8	0	8
Buchanan village, Westchester County.....	2,218	829	458	720	89	122	40	12	0	12
Buffalo city, Erie County.....	251,939	112,536	26,444	75,444	16,235	21,280	9,386	9,371	2,530	6,841
Burdett village, Schuyler County.....	340	140	57	85	19	39	21	0	0	0
Burke village, Franklin County.....	211	82	31	76	3	19	15	0	0	0
Burke town, Franklin County.....	1,465	548	287	481	40	109	70	0	0	0
Burlington town, Otsego County.....	1,140	447	260	301	41	91	41	0	0	0
Burns town, Allegany County.....	1,180	471	246	348	52	63	39	0	0	0
Busti CDP, Chautauqua County.....	391	143	76	134	23	15	9	0	0	0
Busti town, Chautauqua County.....	7,325	3,200	1,695	1,858	267	305	203	26	0	26
Butler town, Wayne County.....	1,994	723	408	623	105	135	75	70	70	0
Butternuts town, Otsego County.....	1,785	771	425	416	75	98	62	1	0	1
Byersville CDP, Livingston County.....	47	19	9	8	10	1	1	0	0	0
Byron town, Genesee County.....	2,369	917	536	694	102	120	60	0	0	0
Cairo CDP, Greene County.....	1,387	618	223	366	67	113	72	15	0	15
Cairo town, Greene County.....	6,610	2,817	1,338	1,756	264	435	264	60	0	60
Calcium CDP, Jefferson County.....	3,491	1,359	771	1,119	88	154	66	0	0	0
Caledonia village, Livingston County.....	2,194	915	434	652	74	119	77	7	0	7
Caledonia town, Livingston County.....	4,248	1,710	910	1,222	163	243	146	7	0	7
Callicoon CDP, Sullivan County.....	167	89	31	34	3	10	7	0	0	0
Callicoon town, Sullivan County.....	2,964	1,288	635	753	105	183	115	93	0	93
Calverton CDP, Suffolk County.....	6,486	2,965	1,332	1,529	296	364	178	24	0	24
Cambria town, Niagara County.....	5,549	2,180	1,296	1,635	189	249	146	290	0	290
Cambridge village, Washington County.....	1,863	800	328	482	78	175	65	7	0	7
Cambridge town, Washington County.....	2,018	803	449	539	99	128	66	3	0	3
Camden village, Oneida County.....	2,195	953	374	670	82	116	73	36	0	36
Camden town, Oneida County.....	4,898	1,962	1,005	1,455	218	258	167	36	0	36
Cameron town, Steuben County.....	945	352	191	277	31	94	40	0	0	0
Camillus village, Onondaga County.....	1,206	569	182	336	39	80	53	7	0	7
Camillus town, Onondaga County.....	24,118	10,113	5,345	7,019	729	912	574	49	5	44
Campbell CDP, Steuben County.....	713	291	139	196	39	48	24	0	0	0
Campbell town, Steuben County.....	3,387	1,373	716	940	150	208	135	19	0	19
Canaan town, Columbia County.....	1,583	673	382	382	44	102	66	127	125	2
Canadice town, Ontario County.....	1,664	731	404	381	52	96	66	0	0	0
Canajoharie village, Montgomery County.....	2,206	929	375	654	80	168	107	23	0	23
Canajoharie town, Montgomery County.....	3,695	1,513	722	1,063	132	265	167	35	0	35
Canandaigua city, Ontario County.....	10,255	4,789	1,665	2,609	331	861	429	290	222	68
Canandaigua town, Ontario County.....	9,713	3,974	2,199	2,722	294	524	275	307	177	130
Canaseraga village, Allegany County.....	550	222	102	165	34	27	15	0	0	0
Canastota village, Madison County.....	4,794	1,963	821	1,483	201	326	203	10	0	10
Candor village, Tioga County.....	812	331	135	248	38	60	31	39	0	39
Candor town, Tioga County.....	5,266	2,106	1,114	1,496	216	334	188	39	0	39
Caneadea town, Allegany County.....	1,495	576	355	407	63	94	23	1,047	91	956
Canisteo village, Steuben County.....	2,265	908	441	688	75	153	81	5	0	5
Canisteo town, Steuben County.....	3,386	1,366	692	1,005	120	203	115	5	0	5
Canton village, St. Lawrence County.....	3,453	1,693	562	787	64	347	127	2,861	137	2,724
Canton town, St. Lawrence County.....	7,999	3,402	1,544	2,121	272	660	307	2,996	233	2,763
Cape Vincent village, Jefferson County.....	726	348	161	170	12	35	28	0	0	0
Cape Vincent town, Jefferson County.....	1,973	878	472	461	50	112	71	804	804	0
Carle Place CDP, Nassau County.....	4,980	1,863	1,048	1,602	293	174	64	1	0	1
Carlisle town, Schoharie County.....	1,948	728	413	557	102	148	92	0	0	0
Carlton town, Orleans County.....	2,992	1,190	660	811	140	191	119	2	0	2
Carmel town, Putnam County.....	33,896	11,672	7,686	11,587	1,849	1,102	472	409	133	276
Carmel Hamlet CDP, Putnam County.....	6,486	2,333	1,450	2,182	323	198	79	331	122	209
Caroga town, Fulton County.....	1,205	526	256	283	50	90	53	0	0	0
Caroga Lake CDP, Fulton County.....	518	236	102	112	24	44	30	0	0	0
Caroline town, Tompkins County.....	3,253	1,403	676	808	111	255	165	29	29	0
Carroll town, Chautauqua County.....	3,521	1,461	793	991	133	143	85	3	0	3
Carrolltown town, Cattaraugus County.....	1,297	548	274	332	71	72	43	0	0	0
Carthage village, Jefferson County.....	3,602	1,474	632	1,158	129	209	123	145	127	18
Cassadaga village, Chautauqua County.....	634	267	149	180	20	18	11	0	0	0
Castile village, Wyoming County.....	1,015	420	210	287	27	71	47	0	0	0
Castile town, Wyoming County.....	2,867	1,164	651	763	99	190	120	39	0	39

Table 10.

Household Relationship and Group Quarters Population: 2010—Con.

[For information on confidentiality protection, nonsampling error, and definitions, see Selected Appendixes at <www.census.gov/prod/cen2010/cph-1-a.pdf>]

State County Place and County Subdivision	Household population							Group quarters population		
	Total	Householder	Relationship to householder					Total	Institutionalized population	Non-institutionalized population
			Spouse	Child	Other relatives	Nonrelatives				
						Total	Unmarried partner			
PLACE AND COUNTY SUBDIVISION—Con.										
Castleton-on-Hudson village, Rensselaer County.....	1,377	566	267	417	44	83	52	96	75	21
Castorland village, Lewis County.....	327	127	71	105	14	10	7	24	0	24
Catharine town, Schuyler County.....	1,752	717	355	447	85	148	83	10	0	10
Catlin town, Chemung County.....	2,618	1,045	615	717	101	140	93	0	0	0
Cato village, Cayuga County.....	532	216	86	170	21	39	28	0	0	0
Cato town, Cayuga County.....	2,537	968	578	757	95	139	90	0	0	0
Caton town, Steuben County.....	2,179	829	543	613	93	101	61	0	0	0
Catskill village, Greene County.....	4,004	1,744	571	1,119	244	326	196	77	55	22
Catskill town, Greene County.....	11,474	5,081	2,002	2,980	568	843	529	301	279	22
Cattaraugus village, Cattaraugus County.....	998	414	192	302	32	58	33	4	0	4
Cattaraugus Reservation, Cattaraugus County.....	314	99	39	118	43	15	8	0	0	0
Cattaraugus Reservation, Erie County.....	1,833	673	193	669	158	140	98	0	0	0
Cattaraugus Reservation, Chautauqua County.....	38	15	6	13	1	3	3	0	0	0
Cayuga village, Cayuga County.....	549	222	115	151	30	31	19	0	0	0
Cayuga Heights village, Tompkins County....	3,150	1,541	707	658	49	195	55	579	0	579
Cayuta town, Schuyler County.....	556	215	108	166	30	37	25	0	0	0
Cazenovia village, Madison County.....	2,030	973	393	512	40	112	63	805	0	805
Cazenovia town, Madison County.....	6,281	2,567	1,468	1,855	133	258	150	805	0	805
Cedarhurst village, Nassau County.....	6,591	2,242	1,338	2,493	357	161	64	1	0	1
Celoron village, Chautauqua County.....	1,074	470	204	280	50	70	51	38	13	25
Centereach CDP, Suffolk County.....	31,418	10,026	6,414	10,918	2,382	1,678	486	160	65	95
Center Moriches CDP, Suffolk County.....	7,472	2,597	1,570	2,376	470	459	165	108	0	108
Centerport CDP, Suffolk County.....	5,508	2,032	1,295	1,827	148	206	91	0	0	0
Centerville town, Allegany County.....	822	284	161	285	41	51	26	0	0	0
Central Bridge CDP, Schoharie County.....	593	267	105	162	17	42	30	0	0	0
Central Islip CDP, Suffolk County.....	34,245	9,365	4,236	10,612	5,726	4,306	917	205	14	191
Central Square village, Oswego County.....	1,841	838	341	515	47	100	76	7	0	7
Centre Island village, Nassau County.....	410	168	104	108	11	19	6	0	0	0
Chadwicks CDP, Oneida County.....	1,506	611	263	474	51	107	79	0	0	0
Champion town, Jefferson County.....	4,486	1,761	935	1,390	159	241	123	8	0	8
Champlain village, Clinton County.....	1,101	478	193	311	25	94	53	0	0	0
Champlain town, Clinton County.....	5,742	2,494	1,158	1,525	185	380	250	12	0	12
Chappaqua CDP, Westchester County.....	1,436	566	332	473	27	38	20	0	0	0
Charleston town, Montgomery County.....	1,367	530	298	396	48	95	60	6	0	6
Charlotte town, Chautauqua County.....	1,729	670	372	514	61	112	68	0	0	0
Charlton town, Saratoga County.....	4,101	1,565	1,100	1,149	147	140	57	32	27	5
Chateaugay village, Franklin County.....	821	354	142	235	28	62	40	12	0	12
Chateaugay town, Franklin County.....	1,930	793	403	539	65	130	82	225	213	12
Chatham village, Columbia County.....	1,763	801	271	487	71	133	93	7	0	7
Chatham town, Columbia County.....	4,128	1,797	905	1,023	153	250	163	0	0	0
Chaumont village, Jefferson County.....	612	255	116	178	22	41	22	12	0	12
Chautauqua CDP, Chautauqua County.....	191	112	58	11	4	6	4	0	0	0
Chautauqua town, Chautauqua County.....	4,176	1,797	935	1,102	148	194	122	288	283	5
Chautauqua Lake UT, Chautauqua County..	0	0	0	0	0	0	0	0	0	0
Chazy CDP, Clinton County.....	565	228	115	167	19	36	21	0	0	0
Chazy town, Clinton County.....	4,257	1,685	944	1,222	135	271	173	27	0	27
Cheektowaga CDP, Erie County.....	74,294	33,555	13,958	19,826	2,882	4,073	2,463	884	189	695
Cheektowaga town, Erie County.....	87,309	39,325	16,454	23,387	3,407	4,736	2,835	917	189	728
Chemung town, Chemung County.....	2,526	981	570	695	128	152	82	37	0	37
Chenango town, Broome County.....	11,236	4,607	2,530	3,167	363	569	337	16	0	16
Chenango Bridge CDP, Broome County.....	2,883	1,200	674	794	91	124	80	0	0	0
Cherry Creek village, Chautauqua County....	461	176	96	150	19	20	9	0	0	0
Cherry Creek town, Chautauqua County.....	1,110	420	238	360	39	53	29	8	0	8
Cherry Valley village, Otsego County.....	520	233	108	137	16	26	18	0	0	0
Cherry Valley town, Otsego County.....	1,223	511	282	323	46	61	46	0	0	0
Chester village, Orange County.....	3,956	1,568	716	1,212	231	229	127	13	0	13
Chester town, Orange County.....	11,772	4,135	2,549	4,048	604	436	237	209	0	209
Chester town, Warren County.....	3,329	1,461	798	779	114	177	110	26	0	26
Chesterfield town, Essex County.....	2,439	1,024	569	614	79	153	103	6	0	6
Chesterstown CDP, Warren County.....	672	304	116	173	31	48	33	5	0	5
Chestnut Ridge village, Rockland County....	7,722	2,676	1,720	2,425	602	299	92	194	41	153
Chili town, Monroe County.....	28,127	11,263	6,253	8,264	1,040	1,307	656	498	32	466
Chittenango village, Madison County.....	4,994	1,993	1,038	1,541	146	276	173	87	80	7
Churchville village, Monroe County.....	1,948	820	440	545	60	83	43	13	0	13
Cicero town, Onondaga County.....	31,615	12,399	6,821	9,871	1,010	1,514	956	17	0	17
Cincinnatus town, Cortland County.....	1,056	418	204	317	39	78	39	0	0	0
Clare town, St. Lawrence County.....	105	42	23	25	3	12	3	0	0	0
Clarence CDP, Erie County.....	2,308	1,025	540	628	44	71	45	338	226	112
Clarence town, Erie County.....	30,284	11,282	7,357	10,289	703	653	366	389	232	157
Clarence Center CDP, Erie County.....	2,257	780	540	857	42	38	21	0	0	0

Table 10.

Household Relationship and Group Quarters Population: 2010—Con.

[For information on confidentiality protection, nonsampling error, and definitions, see Selected Appendixes at <www.census.gov/prod/cen2010/cph-1-a.pdf>]

State County Place and County Subdivision	Household population							Group quarters population		
	Total	Householder	Relationship to householder					Total	Institutionalized population	Non-institutionalized population
			Spouse	Child	Other relatives	Nonrelatives				
						Total	Unmarried partner			
PLACE AND COUNTY SUBDIVISION—Con.										
Clarendon town, Orleans County.....	3,648	1,413	821	1,064	153	197	127	0	0	0
Clark Mills CDP, Oneida County.....	1,893	881	351	485	51	125	87	12	0	12
Clarkson CDP, Monroe County.....	4,333	1,646	885	1,454	163	185	109	25	18	5
Clarkson town, Monroe County.....	6,556	2,420	1,432	2,171	264	269	151	180	166	14
Clarkstown town, Rockland County.....	82,933	29,234	18,154	26,675	5,811	3,059	1,116	1,254	764	490
Clarksville town, Allegany County.....	1,156	483	256	291	62	64	36	5	0	5
Claverack town, Columbia County.....	5,771	2,478	1,196	1,493	279	325	205	250	216	34
Claverack-Red Mills CDP, Columbia County	913	446	210	179	39	39	22	0	0	0
Clay town, Onondaga County.....	58,015	23,202	12,058	17,340	2,169	3,246	1,990	191	162	29
Clayton village, Jefferson County.....	1,966	886	391	519	44	126	77	12	0	12
Clayton town, Jefferson County.....	5,141	2,085	1,130	1,477	139	310	191	12	0	12
Clayville village, Oneida County.....	350	145	59	103	16	27	17	0	0	0
Clermont town, Columbia County.....	1,899	722	382	567	98	130	74	66	0	66
Cleveland village, Oswego County.....	750	287	121	242	38	62	40	0	0	0
Clifton town, St. Lawrence County.....	747	301	155	197	31	63	36	4	0	4
Clifton Park town, Saratoga County.....	36,513	14,102	8,995	11,158	944	1,314	803	192	156	36
Clifton Springs village, Ontario County.....	1,935	853	354	550	64	114	65	192	171	21
Clinton town, Clinton County.....	737	295	155	192	36	59	29	0	0	0
Clinton town, Dutchess County.....	4,129	1,602	970	1,195	149	213	120	183	92	91
Clinton village, Oneida County.....	1,936	953	402	464	35	82	44	6	0	6
Clintondale CDP, Ulster County.....	1,434	550	290	415	86	93	42	18	0	18
Clyde village, Wayne County.....	2,085	798	362	661	124	140	89	8	0	8
Clymer town, Chautauqua County.....	1,698	555	382	662	52	47	17	0	0	0
Cobleskill village, Schoharie County.....	3,368	1,627	505	765	95	376	151	1,310	0	1,310
Cobleskill town, Schoharie County.....	5,311	2,421	923	1,285	182	500	219	1,314	0	1,314
Cochecton town, Sullivan County.....	1,367	604	284	321	74	84	50	5	0	5
Coeymans town, Albany County.....	7,399	2,992	1,440	2,214	306	447	279	19	0	19
Cohocton village, Steuben County.....	830	311	170	264	38	47	32	8	0	8
Cohocton town, Steuben County.....	2,546	975	531	714	129	197	126	15	0	15
Cohoes city, Albany County.....	15,931	7,467	2,328	4,146	748	1,242	807	237	165	72
Colchester town, Delaware County.....	1,997	900	433	497	57	110	63	80	80	0
Cold Brook village, Herkimer County.....	329	125	47	113	18	26	16	0	0	0
Colden town, Erie County.....	3,257	1,304	811	920	104	118	79	8	0	8
Coldspring town, Cattaraugus County.....	663	278	135	157	39	54	33	0	0	0
Cold Spring village, Putnam County.....	2,013	910	414	534	64	91	48	0	0	0
Cold Spring Harbor CDP, Suffolk County.....	5,015	1,749	1,197	1,784	133	152	69	55	0	55
Colesville town, Broome County.....	5,217	2,004	1,072	1,519	283	339	184	15	0	15
Collins town, Erie County.....	3,940	1,645	834	1,095	146	220	142	2,661	2,589	72
Colonie village, Albany County.....	7,785	3,225	1,643	2,127	392	398	235	8	0	8
Colonie town, Albany County.....	77,660	33,088	16,311	21,299	3,230	3,732	2,158	3,931	993	2,938
Colton CDP, St. Lawrence County.....	345	153	68	94	11	19	11	0	0	0
Colton town, St. Lawrence County.....	1,451	655	357	306	52	81	53	0	0	0
Columbia town, Herkimer County.....	1,580	610	378	443	48	101	57	0	0	0
Columbus town, Chenango County.....	975	364	211	277	45	78	25	0	0	0
Commack CDP, Suffolk County.....	35,618	11,907	8,611	12,653	1,683	764	312	506	419	87
Concord town, Erie County.....	8,269	3,403	1,749	2,460	278	379	247	225	150	75
Conesus town, Livingston County.....	2,461	991	591	671	83	125	79	12	0	12
Conesus Hamlet CDP, Livingston County.....	308	114	61	110	10	13	7	0	0	0
Conesus Lake CDP, Livingston County.....	2,584	1,217	628	506	66	167	100	0	0	0
Conesville town, Schoharie County.....	734	339	175	147	26	47	31	0	0	0
Conewango town, Cattaraugus County.....	1,857	518	342	869	70	58	36	0	0	0
Congers CDP, Rockland County.....	8,318	2,809	1,899	2,828	525	257	91	45	0	45
Conklin town, Broome County.....	5,441	2,176	1,152	1,571	218	324	188	0	0	0
Conquest town, Cayuga County.....	1,819	681	411	531	82	114	70	0	0	0
Constable town, Franklin County.....	1,551	615	339	457	48	92	54	15	0	15
Constableville village, Lewis County.....	242	107	42	62	11	20	12	0	0	0
Constantia CDP, Oswego County.....	1,182	506	259	317	35	65	40	0	0	0
Constantia town, Oswego County.....	4,973	1,952	1,085	1,437	186	313	185	0	0	0
Coopers Plains CDP, Steuben County.....	598	271	125	132	36	34	20	0	0	0
Cooperstown village, Otsego County.....	1,828	930	371	393	39	95	48	24	0	24
Copake town, Columbia County.....	3,361	1,416	694	878	151	222	131	254	7	247
Copake Lake CDP, Columbia County.....	823	330	180	226	36	51	35	0	0	0
Copenhagen village, Lewis County.....	801	320	155	255	23	48	28	0	0	0
Copiapue CDP, Suffolk County.....	22,927	7,535	3,707	6,446	3,020	2,219	593	66	0	66
Coram CDP, Suffolk County.....	38,854	14,632	7,564	11,873	2,526	2,259	1,022	259	152	107
Corfu village, Genesee County.....	709	306	144	206	21	32	24	0	0	0
Corinth village, Saratoga County.....	2,550	1,024	448	767	117	194	100	9	0	9
Corinth town, Saratoga County.....	6,502	2,535	1,302	1,872	354	439	246	29	4	25
Corning city, Steuben County.....	11,027	5,080	1,697	3,004	351	895	546	156	118	38
Corning town, Steuben County.....	6,262	2,554	1,382	1,768	197	361	212	8	0	8

Table 10.

Household Relationship and Group Quarters Population: 2010—Con.

[For information on confidentiality protection, nonsampling error, and definitions, see Selected Appendixes at <www.census.gov/prod/cen2010/cph-1-a.pdf>]

State County Place and County Subdivision	Household population							Group quarters population		
	Total	Householder	Relationship to householder					Total	Institutionalized population	Non-institutionalized population
			Spouse	Child	Other relatives	Nonrelatives				
						Total	Unmarried partner			
PLACE AND COUNTY SUBDIVISION—Con.										
Cornwall town, Orange County.....	12,510	4,742	2,778	4,139	432	419	255	136	6	130
Cornwall-on-Hudson village, Orange County	2,978	1,185	678	925	99	91	54	40	0	40
Cortland city, Cortland County.....	15,986	6,946	2,054	3,775	562	2,649	764	3,218	450	2,768
Cortlandt town, Westchester County.....	40,135	14,987	9,000	13,099	1,723	1,326	645	1,457	1,109	348
Cortlandville town, Cortland County.....	8,225	3,395	1,766	2,196	294	574	322	284	5	279
Cortland West CDP, Cortland County.....	1,326	529	353	361	35	48	27	30	0	30
Country Knolls CDP, Saratoga County.....	2,224	778	599	738	59	50	26	0	0	0
Cove Neck village, Nassau County.....	286	104	68	95	8	11	1	0	0	0
Coventry town, Chenango County.....	1,655	624	352	461	96	122	63	0	0	0
Covert town, Seneca County.....	2,115	879	485	556	56	139	86	39	0	39
Covington town, Wyoming County.....	1,232	474	282	349	43	84	45	0	0	0
Coxsackie village, Greene County.....	2,809	1,220	501	835	89	164	96	4	0	4
Coxsackie town, Greene County.....	6,140	2,567	1,215	1,777	214	367	220	2,778	2,774	4
Cragsmoor CDP, Ulster County.....	449	191	99	106	23	30	23	0	0	0
Cranberry Lake CDP, St. Lawrence County..	196	86	54	40	4	12	6	4	0	4
Crawford town, Orange County.....	9,250	3,279	2,014	3,156	436	365	194	66	6	60
Croghan village, Lewis County.....	618	288	132	159	11	28	18	0	0	0
Croghan town, Lewis County.....	3,093	1,172	698	969	90	164	86	0	0	0
Crompond CDP, Westchester County.....	2,078	702	526	737	57	56	32	214	196	18
Croton-on-Hudson village, Westchester County.....	7,873	2,956	1,808	2,572	251	286	131	197	190	7
Crown Heights CDP, Dutchess County.....	2,840	1,018	608	949	161	104	52	0	0	0
Crown Point town, Essex County.....	2,014	828	457	522	75	132	75	10	0	10
Crugers CDP, Westchester County.....	1,366	813	222	263	32	36	20	168	168	0
Crystal Beach CDP, Ontario County.....	633	290	125	127	39	52	23	11	0	11
Cuba village, Allegany County.....	1,520	626	271	476	52	95	66	55	55	0
Cuba town, Allegany County.....	3,188	1,344	685	878	111	170	115	55	55	0
Cumberland Head CDP, Clinton County.....	1,627	685	395	427	37	83	53	0	0	0
Cumminsville CDP, Livingston County.....	183	90	38	39	10	6	5	0	0	0
Cutchogue CDP, Suffolk County.....	3,314	1,347	801	868	135	163	59	35	0	35
Cuyler town, Cortland County.....	980	360	188	294	63	75	43	0	0	0
Cuylerville CDP, Livingston County.....	297	128	64	71	12	22	12	0	0	0
Dalton CDP, Livingston County.....	362	151	68	101	12	30	19	0	0	0
Danby town, Tompkins County.....	3,329	1,373	730	877	125	224	122	0	0	0
Dannemora village, Clinton County.....	1,121	452	210	311	53	95	58	2,815	2,815	0
Dannemora town, Clinton County.....	1,974	828	401	518	84	143	96	2,924	2,924	0
Dansville village, Livingston County.....	4,647	1,986	826	1,349	204	282	186	72	12	60
Dansville town, Steuben County.....	1,842	727	399	498	82	136	78	0	0	0
Danube town, Herkimer County.....	1,039	408	225	305	53	48	33	0	0	0
Darien town, Genesee County.....	3,135	1,183	752	935	140	125	79	23	0	23
Davenport town, Delaware County.....	2,965	1,235	602	780	147	201	133	0	0	0
Davenport Center CDP, Delaware County....	349	149	73	86	13	28	19	0	0	0
Day town, Saratoga County.....	856	357	210	192	31	66	39	0	0	0
Dayton town, Cattaraugus County.....	1,865	725	358	546	89	147	68	21	0	21
Decatur town, Otsego County.....	353	152	99	68	20	14	7	0	0	0
Deerfield town, Oneida County.....	4,263	1,644	1,022	1,322	142	133	85	10	5	5
Deerpark town, Orange County.....	7,870	2,988	1,589	2,355	431	507	306	31	0	31
Deer Park CDP, Suffolk County.....	27,682	9,383	5,292	9,142	2,687	1,178	437	63	12	51
Deferiet village, Jefferson County.....	294	126	58	85	8	17	9	0	0	0
De Kalb town, St. Lawrence County.....	2,428	856	490	821	101	160	77	6	0	6
DeKalb Junction CDP, St. Lawrence County	519	191	97	165	32	34	19	0	0	0
Delanson village, Schenectady County.....	377	135	86	127	12	17	8	0	0	0
Delaware town, Sullivan County.....	2,272	996	486	569	79	142	93	398	0	398
Delevan village, Cattaraugus County.....	1,083	440	209	332	37	65	39	6	0	6
Delhi village, Delaware County.....	1,618	761	236	346	47	228	55	1,469	80	1,389
Delhi town, Delaware County.....	3,424	1,545	645	770	105	359	135	1,693	231	1,462
Denmark town, Lewis County.....	2,836	1,040	634	936	84	142	76	24	0	24
Denning town, Ulster County.....	529	234	113	127	15	40	25	22	0	22
Depauville CDP, Jefferson County.....	577	195	119	200	27	36	19	0	0	0
Depew village, Erie County.....	15,245	6,691	2,955	4,207	566	826	478	58	0	58
De Peyster town, St. Lawrence County.....	998	291	188	440	30	49	25	0	0	0
Deposit village.....	1,663	679	295	516	81	92	45	0	0	0
Broome County (part).....	819	326	154	250	40	49	22	0	0	0
Delaware County (part).....	844	353	141	266	41	43	23	0	0	0
Deposit town, Delaware County.....	1,712	709	334	488	80	101	55	0	0	0
Dering Harbor village, Suffolk County.....	11	5	3	2	0	1	1	0	0	0
DeRuyter village, Madison County.....	558	228	106	158	29	37	21	0	0	0
DeRuyter town, Madison County.....	1,589	635	354	454	62	84	53	0	0	0
De Witt town, Onondaga County.....	24,180	10,318	4,933	6,935	932	1,062	593	1,658	562	1,096
Dexter village, Jefferson County.....	1,033	435	172	315	44	67	47	19	0	19
Diana town, Lewis County.....	1,709	682	375	469	68	115	65	0	0	0
Dickinson town, Broome County.....	4,426	2,044	817	1,106	177	282	157	852	590	262

Table 10.

Household Relationship and Group Quarters Population: 2010—Con.

[For information on confidentiality protection, nonsampling error, and definitions, see Selected Appendixes at <www.census.gov/prod/cen2010/cph-1-a.pdf>]

State County Place and County Subdivision	Household population							Group quarters population		
	Total	Householder	Relationship to householder					Total	Institutionalized population	Non-institutionalized population
			Spouse	Child	Other relatives	Nonrelatives				
						Total	Unmarried partner			
PLACE AND COUNTY SUBDIVISION—Con.										
Dickinson town, Franklin County.....	823	337	177	230	25	54	38	0	0	0
Dix town, Schuyler County.....	3,715	1,616	717	1,005	157	220	138	149	141	8
Dix Hills CDP, Suffolk County.....	26,560	8,319	6,424	9,821	1,438	558	226	332	85	247
Dobbs Ferry village, Westchester County.....	9,895	3,901	2,116	3,102	431	345	185	980	583	397
Dolgeville village.....	2,187	943	405	609	78	152	108	19	0	19
Fulton County (part).....	131	57	27	36	5	6	5	0	0	0
Herkimer County (part).....	2,056	886	378	573	73	146	103	19	0	19
Dover town, Dutchess County.....	8,643	3,259	1,746	2,679	478	481	250	56	0	56
Dover Plains CDP, Dutchess County.....	1,323	566	222	342	77	116	42	0	0	0
Downsville CDP, Delaware County.....	614	274	118	171	15	36	19	3	3	0
Dresden town, Washington County.....	650	271	142	154	26	57	36	2	2	0
Dresden village, Yates County.....	296	115	52	69	19	41	17	12	0	12
Dryden village, Tompkins County.....	1,875	812	357	521	69	116	60	15	0	15
Dryden town, Tompkins County.....	14,226	6,016	2,679	3,447	460	1,624	630	209	183	26
Duane town, Franklin County.....	174	93	45	17	6	13	7	0	0	0
Duane Lake CDP, Schenectady County.....	323	138	94	79	2	10	6	0	0	0
Duanesburg CDP, Schenectady County.....	391	161	91	106	13	20	15	0	0	0
Duanesburg town, Schenectady County.....	6,116	2,335	1,524	1,759	224	274	162	6	0	6
Dundee village, Yates County.....	1,709	702	272	513	89	133	71	16	0	16
Dunkirk city, Chautauqua County.....	12,350	5,358	1,866	3,498	673	955	550	213	37	176
Dunkirk town, Chautauqua County.....	1,101	522	235	226	57	61	37	217	213	4
Durham town, Greene County.....	2,725	1,152	573	740	92	168	120	0	0	0
Durhamville CDP, Oneida County.....	584	215	113	193	40	23	13	0	0	0
Eagle town, Wyoming County.....	1,192	447	268	385	51	41	24	0	0	0
Earlville village.....	869	354	168	260	25	62	42	3	0	3
Chenango County (part).....	327	137	70	88	9	23	10	0	0	0
Madison County (part).....	542	217	98	172	16	39	32	3	0	3
East Atlantic Beach CDP, Nassau County....	2,049	849	435	530	101	134	47	0	0	0
East Aurora village, Erie County.....	5,896	2,521	1,280	1,816	89	190	116	340	302	38
East Avon CDP, Livingston County.....	608	238	124	185	23	38	22	0	0	0
East Bloomfield town, Ontario County.....	3,616	1,396	843	1,056	134	187	100	18	0	18
Eastchester CDP, Westchester County.....	19,535	7,832	4,387	6,235	659	422	248	19	0	19
Eastchester town, Westchester County.....	32,092	12,946	6,992	10,354	1,018	782	430	271	0	271
East Farmingdale CDP, Suffolk County.....	6,004	2,002	1,054	1,966	576	406	114	480	7	473
East Fishkill town, Dutchess County.....	29,006	9,512	6,889	10,321	1,416	868	430	23	0	23
East Garden City CDP, Nassau County.....	2,518	1,212	608	381	160	157	51	3,690	271	3,419
East Glenville CDP, Schenectady County.....	6,391	2,642	1,534	1,803	168	244	143	225	201	24
East Greenbush CDP, Rensselaer County....	4,474	1,800	985	1,321	107	261	152	13	0	13
East Greenbush town, Rensselaer County...	16,120	6,702	3,408	4,569	567	874	519	353	320	33
East Hampton village, Suffolk County.....	1,083	533	213	205	46	86	29	0	0	0
East Hampton town, Suffolk County.....	21,331	8,410	3,981	5,127	1,660	2,153	616	126	42	84
East Hampton North CDP, Suffolk County....	4,134	1,536	664	1,026	450	458	109	8	0	8
East Hills village, Nassau County.....	6,949	2,252	1,853	2,544	187	113	47	6	0	6
East Islip CDP, Suffolk County.....	14,302	4,803	3,123	5,191	765	420	196	173	147	26
East Ithaca CDP, Tompkins County.....	2,231	1,132	394	422	41	242	64	0	0	0
East Kingston CDP, Ulster County.....	276	114	37	83	13	29	18	0	0	0
East Marion CDP, Suffolk County.....	926	409	225	176	67	49	28	0	0	0
East Massapequa CDP, Nassau County.....	18,877	6,599	3,973	6,196	1,396	713	272	192	161	31
East Meadow CDP, Nassau County.....	36,116	12,410	7,764	11,554	2,980	1,408	369	2,016	1,907	109
East Moriches CDP, Suffolk County.....	5,108	1,896	1,186	1,569	234	223	103	141	95	46
East Nassau village, Rensselaer County.....	587	227	120	174	27	39	18	0	0	0
East Northport CDP, Suffolk County.....	20,172	7,114	4,478	6,783	1,017	780	290	45	0	45
East Norwich CDP, Nassau County.....	2,690	943	654	911	126	56	29	19	0	19
Easton town, Washington County.....	2,314	908	525	650	116	115	64	22	0	22
East Otto town, Cattaraugus County.....	1,058	423	218	325	24	68	41	4	1	3
East Patchogue CDP, Suffolk County.....	22,090	8,294	4,120	6,321	1,708	1,647	622	379	277	102
Eastport CDP, Suffolk County.....	1,818	702	427	515	93	81	45	13	0	13
East Quogue CDP, Suffolk County.....	4,743	1,832	1,000	1,417	259	235	90	14	0	14
East Randolph village, Cattaraugus County..	564	218	113	185	21	27	14	56	48	8
East Rochester village, Monroe County.....	6,497	2,834	986	1,943	246	488	283	90	0	90
East Rochester town, Monroe County.....	6,497	2,834	986	1,943	246	488	283	90	0	90
East Rockaway village, Nassau County.....	9,718	3,825	2,051	3,099	435	308	154	100	91	9
East Shoreham CDP, Suffolk County.....	6,556	2,047	1,556	2,492	270	191	78	110	0	110
East Syracuse village, Onondaga County....	3,082	1,364	382	905	178	253	127	2	0	2
East Williston village, Nassau County.....	2,556	842	634	1,001	52	27	17	0	0	0
Eaton town, Madison County.....	3,664	1,477	684	991	170	342	143	1,591	117	1,474
Eatons Neck CDP, Suffolk County.....	1,406	519	368	436	47	36	26	0	0	0
Eden CDP, Erie County.....	3,439	1,294	781	1,134	111	119	67	77	33	44
Eden town, Erie County.....	7,606	2,951	1,754	2,344	240	317	159	82	33	49
Edinburg town, Saratoga County.....	1,214	547	294	245	56	72	50	0	0	0

Table 10.

Household Relationship and Group Quarters Population: 2010—Con.

[For information on confidentiality protection, nonsampling error, and definitions, see Selected Appendixes at <www.census.gov/prod/cen2010/cph-1-a.pdf>]

State County Place and County Subdivision	Household population							Group quarters population		
	Total	Householder	Relationship to householder					Total	Institutionalized population	Non-institutionalized population
			Spouse	Child	Other relatives	Nonrelatives				
						Total	Unmarried partner			
PLACE AND COUNTY SUBDIVISION—Con.										
Edmeston CDP, Otsego County.....	657	271	140	172	23	51	19	0	0	0
Edmeston town, Otsego County.....	1,748	682	376	500	72	118	61	78	38	40
Edwards village, St. Lawrence County.....	439	184	64	125	25	41	25	0	0	0
Edwards town, St. Lawrence County.....	1,151	463	220	319	53	96	57	5	5	0
Egbertsville CDP, Erie County.....	14,889	6,377	2,870	4,239	446	957	340	130	68	62
Elba village, Genesee County.....	676	253	152	207	39	25	10	0	0	0
Elba town, Genesee County.....	2,368	858	548	724	118	120	40	2	0	2
Elbridge village, Onondaga County.....	1,058	422	242	285	38	71	35	0	0	0
Elbridge town, Onondaga County.....	5,909	2,341	1,239	1,754	222	353	201	13	0	13
Elizabethtown CDP, Essex County.....	653	331	130	127	19	46	25	101	97	4
Elizabethtown town, Essex County.....	1,062	510	233	222	23	74	41	101	97	4
Ellenburg town, Clinton County.....	1,741	715	397	475	70	84	47	2	0	2
Ellenville village, Ulster County.....	4,069	1,578	605	1,354	232	300	190	66	5	61
Ellery town, Chautauqua County.....	4,395	1,891	1,078	1,104	141	181	99	133	133	0
Ellicott town, Chautauqua County.....	8,484	3,721	1,821	2,234	303	405	248	230	13	217
Ellicottville village, Cattaraugus County.....	376	210	81	65	8	12	4	0	0	0
Ellicottville town, Cattaraugus County.....	1,583	755	358	360	35	75	38	15	1	14
Ellington town, Chautauqua County.....	1,643	605	371	512	68	87	54	0	0	0
Ellisburg village, Jefferson County.....	244	88	50	73	14	19	9	0	0	0
Ellisburg town, Jefferson County.....	3,474	1,256	754	1,068	146	250	108	0	0	0
Elma town, Erie County.....	11,296	4,460	2,877	3,311	325	323	193	21	0	21
Elma Center CDP, Erie County.....	2,567	1,042	676	712	76	61	38	4	0	4
Elmira city, Chemung County.....	25,742	10,991	3,393	7,805	1,411	2,142	1,191	3,458	2,380	1,078
Elmira town, Chemung County.....	6,897	2,989	1,616	1,756	234	302	183	37	10	27
Elmira Heights village, Chemung County.....	4,087	1,843	633	1,138	197	276	186	10	10	0
Elmont CDP, Nassau County.....	33,168	9,847	5,079	11,196	4,980	2,066	457	30	0	30
Elmsford village, Westchester County.....	4,654	1,618	768	1,346	515	407	107	10	0	10
Elwood CDP, Suffolk County.....	11,075	3,512	2,426	3,953	790	394	130	102	0	102
Endicott village, Broome County.....	12,976	6,058	1,701	3,425	589	1,203	676	416	296	120
Endwell CDP, Broome County.....	11,412	5,171	2,407	2,944	322	568	351	34	0	34
Enfield town, Tompkins County.....	3,512	1,445	633	950	175	309	165	0	0	0
Ephratah town, Fulton County.....	1,654	655	354	450	60	135	97	28	0	28
Erin CDP, Chemung County.....	483	189	78	148	32	36	22	0	0	0
Erin town, Chemung County.....	1,962	776	429	510	107	140	90	0	0	0
Erwin town, Steuben County.....	7,829	3,322	1,736	2,276	177	318	202	208	100	108
Esopus town, Ulster County.....	8,264	3,492	1,712	2,108	431	521	332	777	25	752
Esperance village, Schoharie County.....	345	148	71	95	13	18	15	0	0	0
Esperance town, Schoharie County.....	2,076	835	448	575	94	124	86	0	0	0
Essex town, Essex County.....	671	311	153	139	21	47	29	0	0	0
Evans town, Erie County.....	16,206	6,669	3,372	4,617	693	855	503	150	0	150
Evans Mills village, Jefferson County.....	607	258	125	167	24	33	17	14	0	14
Exeter town, Otsego County.....	987	401	213	269	40	64	38	0	0	0
Fabius village, Onondaga County.....	352	135	77	98	22	20	11	0	0	0
Fabius town, Onondaga County.....	1,964	728	456	587	83	110	55	0	0	0
Fairfield town, Herkimer County.....	1,627	614	358	503	68	84	56	0	0	0
Fair Haven village, Cayuga County.....	745	337	162	169	25	52	29	0	0	0
Fairmount CDP, Onondaga County.....	10,212	4,408	2,187	2,857	347	413	257	12	0	12
Fairport village, Monroe County.....	5,329	2,369	1,131	1,471	132	226	140	24	0	24
Fairview CDP (Dutchess County), Dutchess County.....	4,880	1,866	849	1,378	265	522	149	635	398	237
Fairview CDP (Westchester County), Westchester County.....	3,090	976	363	1,005	515	231	61	9	0	9
Falconer village, Chautauqua County.....	2,420	1,081	432	682	71	154	84	0	0	0
Fallsburg town, Sullivan County.....	11,191	4,225	1,767	3,571	752	876	475	1,679	1,361	318
Farmersville town, Cattaraugus County.....	1,090	445	255	288	44	58	41	0	0	0
Farmingdale village, Nassau County.....	8,024	3,326	1,523	2,172	492	511	202	165	127	38
Farmington town, Ontario County.....	11,796	4,492	2,520	3,716	390	678	434	29	0	29
Farmingville CDP, Suffolk County.....	15,340	4,707	3,100	5,478	1,202	853	274	141	94	47
Farnham village, Erie County.....	367	141	65	112	19	30	16	15	0	15
Fayette town, Seneca County.....	3,906	1,535	918	1,122	138	193	115	23	0	23
Fayetteville village, Onondaga County.....	4,367	1,912	974	1,228	97	156	93	6	0	6
Felts Mills CDP, Jefferson County.....	372	136	75	118	27	16	5	0	0	0
Fenner town, Madison County.....	1,726	669	383	492	80	102	67	0	0	0
Fenton town, Broome County.....	6,609	2,748	1,441	1,770	274	376	221	65	65	0
Fillmore CDP, Allegany County.....	603	246	120	186	13	38	20	0	0	0
Fine town, St. Lawrence County.....	1,419	616	327	344	52	80	56	93	11	82
Fire Island CDP, Suffolk County.....	285	131	64	70	10	10	6	7	0	7
Firthcliffe CDP, Orange County.....	4,876	1,940	1,003	1,597	158	178	116	73	6	67
Fishers Island CDP, Suffolk County.....	236	120	60	42	6	8	7	0	0	0
Fishers Landing CDP, Jefferson County.....	89	41	28	16	1	3	2	0	0	0
Fishkill village, Dutchess County.....	2,171	1,064	399	492	82	134	84	0	0	0
Fishkill town, Dutchess County.....	20,433	8,642	4,261	5,592	971	967	578	1,674	1,574	100

Table 10.

Household Relationship and Group Quarters Population: 2010—Con.

[For information on confidentiality protection, nonsampling error, and definitions, see Selected Appendixes at <www.census.gov/prod/cen2010/cph-1-a.pdf>]

State County Place and County Subdivision	Household population							Group quarters population		
	Total	Householder	Relationship to householder					Total	Institutionalized population	Non-institutionalized population
			Spouse	Child	Other relatives	Nonrelatives				
						Total	Unmarried partner			
PLACE AND COUNTY SUBDIVISION—Con.										
Flanders CDP, Suffolk County.....	4,443	1,345	654	1,251	557	636	114	29	0	29
Fleischmanns village, Delaware County.....	351	137	58	96	30	30	15	0	0	0
Fleming town, Cayuga County.....	2,626	1,081	637	695	66	147	77	10	0	10
Floral Park village, Nassau County.....	15,838	5,680	3,512	5,428	881	337	155	25	0	25
Florence town, Oneida County.....	1,025	364	213	334	61	53	28	0	0	0
Florida town, Montgomery County.....	2,696	1,101	616	698	138	143	98	0	0	0
Florida village, Orange County.....	2,833	1,031	591	972	129	110	64	0	0	0
Flower Hill village, Nassau County.....	4,642	1,473	1,151	1,699	219	100	30	23	0	23
Floyd town, Oneida County.....	3,816	1,463	848	1,173	147	185	114	3	0	3
Fonda village, Montgomery County.....	785	346	110	239	33	57	39	10	0	10
Forestburgh town, Sullivan County.....	806	355	204	195	19	33	16	13	6	7
Forest Home CDP, Tompkins County.....	572	268	129	120	7	48	13	0	0	0
Forestport town, Oneida County.....	1,535	687	332	377	43	96	48	0	0	0
Forestville village, Chautauqua County.....	690	279	123	221	19	48	27	7	0	7
Fort Ann village, Washington County.....	484	187	92	133	33	39	24	0	0	0
Fort Ann town, Washington County.....	3,742	1,450	837	979	223	253	146	2,448	2,433	15
Fort Covington town, Franklin County.....	1,676	666	347	494	56	113	73	0	0	0
Fort Covington Hamlet CDP, Franklin County.....	1,308	521	270	383	46	88	57	0	0	0
Fort Drum CDP, Jefferson County.....	10,019	3,107	2,121	4,505	173	113	47	2,936	0	2,936
Fort Edward village, Washington County.....	3,357	1,296	557	1,009	173	322	187	18	0	18
Fort Edward town, Washington County.....	6,035	2,383	1,089	1,711	318	534	322	336	303	33
Fort Johnson village, Montgomery County....	490	204	96	131	29	30	22	0	0	0
Fort Montgomery CDP, Orange County.....	1,570	635	356	439	56	84	43	1	0	1
Fort Plain village, Montgomery County.....	2,312	948	372	711	111	170	105	10	0	10
Fort Salonga CDP, Suffolk County.....	9,831	3,370	2,439	3,404	330	288	127	177	110	67
Fowler town, St. Lawrence County.....	2,197	856	485	650	75	131	79	5	0	5
Fowlerville CDP, Livingston County.....	227	84	48	72	10	13	8	0	0	0
Frankfort village, Herkimer County.....	2,598	1,084	437	784	113	180	118	0	0	0
Frankfort town, Herkimer County.....	7,624	3,078	1,577	2,223	324	422	276	12	0	12
Franklin village, Delaware County.....	374	153	77	94	17	33	19	0	0	0
Franklin town, Delaware County.....	2,405	1,002	560	597	109	137	80	6	0	6
Franklin town, Franklin County.....	1,140	508	262	269	38	63	38	0	0	0
Franklin Square CDP, Nassau County.....	29,047	9,941	5,951	9,436	2,651	1,068	347	273	144	129
Franklinville village, Cattaraugus County.....	1,729	684	312	546	88	99	62	11	0	11
Franklinville town, Cattaraugus County.....	2,979	1,206	569	873	133	198	123	11	0	11
Fredonia village, Chautauqua County.....	8,553	3,811	1,376	1,848	174	1,344	252	2,677	81	2,596
Freedom town, Cattaraugus County.....	2,399	901	558	700	89	151	82	6	0	6
Freedom Plains CDP, Dutchess County.....	421	218	79	99	14	11	5	0	0	0
Freeport village, Nassau County.....	42,286	13,279	5,933	13,206	6,337	3,531	1,024	574	354	220
Freetown town, Cortland County.....	757	286	162	231	32	46	32	0	0	0
Freeville village, Tompkins County.....	486	212	90	125	17	42	23	34	34	0
Fremont town, Steuben County.....	1,008	411	235	267	31	64	39	0	0	0
Fremont town, Sullivan County.....	1,360	607	297	333	50	73	41	21	0	21
French Creek town, Chautauqua County.....	906	339	214	298	29	26	16	0	0	0
Frewsburg CDP, Chautauqua County.....	1,903	798	412	550	62	81	41	3	0	3
Friendship CDP, Allegany County.....	1,218	457	184	387	84	106	67	0	0	0
Friendship town, Allegany County.....	2,004	799	342	593	112	158	104	0	0	0
Fulton city, Oswego County.....	11,784	4,836	1,846	3,659	466	977	578	112	84	28
Fulton town, Schoharie County.....	1,308	547	309	315	63	74	41	134	134	0
Fultonville village, Montgomery County.....	784	290	138	267	46	43	22	0	0	0
Gaines town, Orleans County.....	3,356	1,429	660	902	180	185	128	22	11	11
Gainesville village, Wyoming County.....	229	97	43	60	12	17	10	0	0	0
Gainesville town, Wyoming County.....	2,182	882	451	608	89	152	83	0	0	0
Galen town, Wayne County.....	4,282	1,610	833	1,324	227	288	175	8	0	8
Galeville CDP, Onondaga County.....	4,421	2,058	722	1,123	206	312	164	196	196	0
Gallatin town, Columbia County.....	1,662	704	386	415	70	87	59	6	6	0
Galway village, Saratoga County.....	200	74	31	63	13	19	11	0	0	0
Galway town, Saratoga County.....	3,541	1,445	858	913	150	175	114	4	0	4
Gang Mills CDP, Steuben County.....	3,989	1,594	907	1,289	68	131	78	196	100	96
Garden City village, Nassau County.....	21,157	7,366	5,186	7,745	603	257	124	1,214	0	1,214
Garden City Park CDP, Nassau County.....	7,800	2,533	1,675	2,553	777	262	74	6	0	6
Garden City South CDP, Nassau County.....	4,020	1,384	841	1,364	281	150	43	4	0	4
Gardiner CDP, Ulster County.....	950	384	191	261	44	70	38	0	0	0
Gardiner town, Ulster County.....	5,641	2,229	1,226	1,580	226	380	192	72	0	72
Gardnertown CDP, Orange County.....	4,368	1,585	915	1,334	307	227	114	5	0	5
Gasport CDP, Niagara County.....	1,175	477	247	346	46	59	35	73	73	0
Gates town, Monroe County.....	28,212	11,979	5,522	7,827	1,438	1,446	805	188	107	81
Gates CDP, Monroe County.....	4,910	2,001	1,046	1,309	298	256	133	0	0	0
Geddes town, Onondaga County.....	16,806	7,269	3,327	4,676	663	871	527	312	273	39
Genesee town, Allegany County.....	1,693	660	389	466	73	105	69	0	0	0
Genesee Falls town, Wyoming County.....	438	193	100	106	18	21	14	0	0	0

Table 10.

Household Relationship and Group Quarters Population: 2010—Con.

[For information on confidentiality protection, nonsampling error, and definitions, see Selected Appendixes at <www.census.gov/prod/cen2010/cph-1-a.pdf>]

State County Place and County Subdivision	Household population							Group quarters population		
	Total	Householder	Relationship to householder					Total	Institutionalized population	Non-institutionalized population
			Spouse	Child	Other relatives	Nonrelatives				
						Total	Unmarried partner			
PLACE AND COUNTY SUBDIVISION—Con.										
Geneseo village, Livingston County.....	4,815	1,928	573	875	94	1,345	94	3,216	86	3,130
Geneseo town, Livingston County.....	7,267	3,017	1,145	1,476	150	1,479	156	3,216	86	3,130
Geneva city.....	11,296	4,936	1,686	3,241	507	926	469	1,965	167	1,798
Ontario County (part).....	11,296	4,936	1,686	3,241	507	926	469	1,965	167	1,798
Seneca County (part).....	0	0	0	0	0	0	0	0	0	0
Geneva town, Ontario County.....	3,256	1,461	765	744	108	178	98	35	0	35
Genoa town, Cayuga County.....	1,935	758	440	515	85	137	76	0	0	0
Georgetown town, Madison County.....	826	304	172	266	37	47	25	148	148	0
German town, Chenango County.....	370	151	83	106	11	19	12	0	0	0
German Flatts town, Herkimer County.....	13,092	5,534	2,435	3,806	459	858	524	166	102	64
Germantown CDP, Columbia County.....	837	360	173	200	38	66	41	8	0	8
Germantown town, Columbia County.....	1,939	842	389	459	82	167	96	15	0	15
Gerry town, Chautauqua County.....	1,786	722	417	479	72	96	55	119	119	0
Ghent CDP, Columbia County.....	561	233	132	161	15	20	12	3	0	3
Ghent town, Columbia County.....	5,227	2,203	1,084	1,378	222	340	196	175	160	15
Gilbertsville village, Otsego County.....	399	176	82	84	32	25	10	0	0	0
Gilboa town, Schoharie County.....	1,307	545	317	312	56	77	43	0	0	0
Gilgo CDP, Suffolk County.....	131	53	33	35	4	6	3	0	0	0
Glasco CDP, Ulster County.....	2,079	895	419	551	92	122	55	20	0	20
Glen town, Montgomery County.....	2,395	864	493	787	102	149	71	112	107	5
Glen Aubrey CDP, Broome County.....	485	180	88	150	23	44	27	0	0	0
Glen Cove city, Nassau County.....	26,241	9,764	4,693	7,544	2,380	1,860	587	723	404	319
Glen Head CDP, Nassau County.....	4,671	1,718	1,086	1,544	206	117	44	26	0	26
Glen Park village, Jefferson County.....	502	191	95	162	14	40	23	0	0	0
Glens Falls city, Warren County.....	14,509	6,545	2,222	3,880	623	1,239	746	191	113	78
Glens Falls North CDP, Warren County.....	8,421	3,803	1,739	2,250	226	403	260	22	0	22
Glenville town, Schenectady County.....	28,948	12,133	6,556	8,267	785	1,207	744	532	443	89
Glenwood Landing CDP, Nassau County....	3,779	1,336	853	1,304	176	110	41	0	0	0
Gloversville city, Fulton County.....	15,358	6,486	2,164	4,426	774	1,508	910	307	84	223
Golden's Bridge CDP, Westchester County..	1,618	631	371	490	57	69	33	12	0	12
Gordon Heights CDP, Suffolk County.....	3,946	1,070	499	1,364	564	449	101	96	0	96
Gorham CDP, Ontario County.....	617	237	144	170	22	44	28	0	0	0
Gorham town, Ontario County.....	4,212	1,663	940	1,176	176	257	142	35	0	35
Goshen village, Orange County.....	5,288	2,206	958	1,579	265	280	149	166	158	8
Goshen town, Orange County.....	12,150	4,536	2,539	3,950	627	498	249	1,537	1,505	32
Gouverneur village, St. Lawrence County....	3,898	1,635	680	1,139	181	263	168	51	36	15
Gouverneur town, St. Lawrence County.....	6,053	2,468	1,125	1,754	295	411	263	1,032	1,017	15
Gowanda village.....	2,549	1,136	406	727	85	195	129	160	138	22
Cattaraugus County (part).....	1,755	754	281	517	65	138	86	144	138	6
Erie County (part).....	794	382	125	210	20	57	43	16	0	16
Grafton town, Rensselaer County.....	2,130	830	499	600	91	110	73	0	0	0
Granby town, Oswego County.....	6,821	2,583	1,382	2,043	309	504	313	0	0	0
Grand Island town, Erie County.....	20,236	7,936	4,746	6,245	578	731	456	138	93	45
Grand View-on-Hudson village, Rockland County.....	285	128	74	58	9	16	10	0	0	0
Grandyle Village CDP, Erie County.....	4,629	1,837	1,026	1,452	137	177	113	0	0	0
Granger town, Allegany County.....	538	218	118	154	19	29	13	0	0	0
Granville village, Washington County.....	2,539	1,027	375	709	112	316	102	4	4	0
Granville town, Washington County.....	6,563	2,553	1,261	1,818	332	599	260	106	84	22
Great Bend CDP, Jefferson County.....	843	320	173	261	36	53	25	0	0	0
Great Neck village, Nassau County.....	9,973	3,473	2,153	3,524	525	298	72	16	0	16
Great Neck Estates village, Nassau County..	2,761	902	701	991	112	55	11	0	0	0
Great Neck Gardens CDP, Nassau County..	1,186	393	298	444	36	15	6	0	0	0
Great Neck Plaza village, Nassau County....	6,549	3,690	1,315	1,172	179	193	136	158	158	0
Great River CDP, Suffolk County.....	1,489	503	349	522	82	33	23	0	0	0
Great Valley town, Cattaraugus County.....	1,974	820	431	543	94	86	62	0	0	0
Greece CDP, Monroe County.....	14,446	6,226	2,901	3,998	638	683	410	73	33	40
Greece town, Monroe County.....	95,097	39,407	19,488	27,745	3,881	4,576	2,779	998	504	494
Greenburgh town, Westchester County.....	85,397	33,495	18,279	25,340	4,841	3,442	1,487	3,003	1,431	1,572
Greene village, Chenango County.....	1,575	741	272	413	44	105	61	5	0	5
Greene town, Chenango County.....	5,579	2,331	1,192	1,555	192	309	190	25	15	10
Greenfield town, Saratoga County.....	7,753	3,066	1,730	2,200	270	487	285	22	0	22
Green Island village, Albany County.....	2,620	1,286	349	642	88	255	155	0	0	0
Green Island town, Albany County.....	2,620	1,286	349	642	88	255	155	0	0	0
Greenlawn CDP, Suffolk County.....	13,427	4,560	2,635	4,468	1,102	662	176	315	294	21
Greenport town, Columbia County.....	4,041	1,846	802	932	175	286	178	124	107	17
Greenport village, Suffolk County.....	2,065	820	273	483	204	285	84	132	119	13
Greenport West CDP, Suffolk County.....	2,010	960	385	380	139	146	63	114	108	6
Greenvale CDP, Nassau County.....	1,094	358	228	349	81	78	16	0	0	0
Greenville CDP (Greene County), Greene County.....	688	321	150	152	26	39	21	0	0	0

Table 10.

Household Relationship and Group Quarters Population: 2010—Con.

[For information on confidentiality protection, nonsampling error, and definitions, see Selected Appendixes at <www.census.gov/prod/cen2010/cph-1-a.pdf>]

State County Place and County Subdivision	Household population							Group quarters population		
	Total	House- holder	Relationship to householder					Total	Institution- alized population	Non- institution- alized population
			Spouse	Child	Other relatives	Nonrelatives				
						Total	Unmarried partner			
PLACE AND COUNTY SUBDIVISION—Con.										
Greenville town, Greene County.....	3,733	1,531	804	1,042	142	214	128	6	0	6
Greenville town, Orange County.....	4,567	1,504	1,035	1,650	215	163	96	49	22	27
Greenville CDP (Westchester County), Westchester County.....	6,976	2,411	1,769	2,486	207	103	51	140	117	23
Greenwich village, Washington County.....	1,777	760	328	503	83	103	65	0	0	0
Greenwich town, Washington County.....	4,942	1,998	1,096	1,392	200	256	150	0	0	0
Greenwood town, Steuben County.....	801	327	184	227	19	44	33	0	0	0
Greenwood Lake village, Orange County.....	3,154	1,284	613	919	161	177	107	0	0	0
Greig town, Lewis County.....	1,199	511	287	278	53	70	42	0	0	0
Greigsville CDP, Livingston County.....	209	81	32	80	5	11	8	0	0	0
Groton village, Tompkins County.....	2,260	965	409	627	87	172	99	103	89	14
Groton town, Tompkins County.....	5,841	2,322	1,220	1,647	244	408	227	109	95	14
Grove town, Allegany County.....	548	246	111	142	11	38	30	0	0	0
Groveland town, Livingston County.....	1,478	612	334	382	56	94	46	1,771	1,756	15
Groveland Station CDP, Livingston County..	281	106	58	92	11	14	7	0	0	0
Guilderland town, Albany County.....	33,296	14,205	7,360	9,139	986	1,606	912	2,007	269	1,738
Guilford CDP, Chenango County.....	362	143	72	108	12	27	16	0	0	0
Guilford town, Chenango County.....	2,919	1,205	640	779	83	212	139	3	0	3
Hadley CDP, Saratoga County.....	1,001	405	209	276	63	48	36	8	0	8
Hadley town, Saratoga County.....	2,029	807	457	526	135	104	66	19	0	19
Hagaman village, Montgomery County.....	1,271	535	284	336	48	68	37	21	0	21
Hague town, Warren County.....	699	332	185	111	41	30	16	0	0	0
Hailesboro CDP, St. Lawrence County.....	619	262	144	164	20	29	16	5	0	5
Halcott town, Greene County.....	258	120	78	38	13	9	4	0	0	0
Halesite CDP, Suffolk County.....	2,498	1,008	604	683	82	121	57	0	0	0
Halfmoon town, Saratoga County.....	21,518	9,286	4,484	5,878	640	1,230	822	17	1	16
Hall CDP, Ontario County.....	216	85	48	59	8	16	10	0	0	0
Hamburg village, Erie County.....	9,301	3,935	1,959	2,888	206	313	189	108	90	18
Hamburg town, Erie County.....	56,186	23,447	11,917	16,921	1,615	2,286	1,407	750	559	191
Hamden town, Delaware County.....	1,318	569	284	324	52	89	54	5	0	5
Hamilton village, Madison County.....	2,152	950	279	316	52	555	37	2,087	36	2,051
Hamilton town, Madison County.....	4,541	1,891	824	1,016	114	696	137	2,149	52	2,097
Hamlin CDP, Monroe County.....	5,498	2,057	1,080	1,867	176	318	223	23	0	23
Hamlin town, Monroe County.....	9,021	3,380	1,960	2,896	318	467	320	24	0	24
Hammond village, St. Lawrence County.....	280	114	53	84	10	19	12	0	0	0
Hammond town, St. Lawrence County.....	1,191	480	258	345	45	63	40	0	0	0
Hammondsport village, Steuben County.....	661	322	135	156	20	28	12	0	0	0
Hampton town, Washington County.....	929	364	206	255	33	71	37	9	0	9
Hampton Bays CDP, Suffolk County.....	13,432	5,079	2,436	3,449	1,151	1,317	402	171	0	171
Hamptonburgh town, Orange County.....	5,425	1,739	1,255	1,957	281	193	89	136	112	24
Hampton Manor CDP, Rensselaer County...	2,416	1,047	419	701	117	132	84	1	0	1
Hancock village, Delaware County.....	1,024	468	188	268	43	57	38	7	1	6
Hancock town, Delaware County.....	3,076	1,350	620	750	138	218	130	148	1	147
Hannawa Falls CDP, St. Lawrence County...	1,042	458	263	246	17	58	42	0	0	0
Hannibal village, Oswego County.....	555	216	110	157	26	46	23	0	0	0
Hannibal town, Oswego County.....	4,854	1,775	925	1,536	235	383	248	0	0	0
Hanover town, Chautauqua County.....	6,921	2,863	1,440	1,931	298	389	226	206	123	83
Harbor Hills CDP, Nassau County.....	575	180	144	230	11	10	4	0	0	0
Harbor Isle CDP, Nassau County.....	1,301	470	319	389	66	57	37	0	0	0
Hardenburgh town, Ulster County.....	238	112	50	52	2	22	7	0	0	0
Harford town, Cortland County.....	943	362	190	283	47	61	38	0	0	0
Harmony town, Chautauqua County.....	2,206	858	531	641	77	99	64	0	0	0
Harpersfield town, Delaware County.....	1,462	610	336	375	62	79	50	115	115	0
Harrietstown town, Franklin County.....	5,534	2,626	984	1,334	147	443	258	175	0	175
Harriman village, Orange County.....	2,424	990	435	713	166	120	75	0	0	0
Harrisburg town, Lewis County.....	437	160	102	136	17	22	10	0	0	0
Harris Hill CDP, Erie County.....	5,498	2,252	1,316	1,657	118	155	83	10	0	10
Harrison village, Westchester County.....	23,187	8,375	5,134	7,798	985	895	324	4,285	0	4,285
Harrison town, Westchester County.....	23,187	8,375	5,134	7,798	985	895	324	4,285	0	4,285
Harrisville village, Lewis County.....	628	255	121	186	28	38	24	0	0	0
Hartford town, Washington County.....	2,269	852	525	658	102	132	80	0	0	0
Hartland town, Niagara County.....	4,117	1,561	929	1,218	196	213	127	0	0	0
Hartsdale CDP, Westchester County.....	5,235	2,653	1,080	1,044	242	216	134	58	0	58
Hartsville town, Steuben County.....	609	245	150	163	19	32	21	0	0	0
Hartwick CDP, Otsego County.....	629	248	131	179	27	44	30	0	0	0
Hartwick town, Otsego County.....	2,106	870	447	567	88	134	86	4	0	4
Hastings town, Oswego County.....	9,443	3,646	1,941	2,842	401	613	387	7	0	7
Hastings-on-Hudson village, Westchester County.....	7,448	3,027	1,693	2,295	200	233	113	401	380	21
Hauppauge CDP, Suffolk County.....	20,622	7,333	4,775	6,767	1,114	633	288	260	134	126
Haverstraw village, Rockland County.....	11,502	3,425	1,356	3,871	1,806	1,044	353	408	180	228
Haverstraw town, Rockland County.....	36,020	12,170	6,008	11,711	3,930	2,201	873	614	203	411

Table 10.

Household Relationship and Group Quarters Population: 2010—Con.

[For information on confidentiality protection, nonsampling error, and definitions, see Selected Appendixes at <www.census.gov/prod/cen2010/cph-1-a.pdf>]

State County Place and County Subdivision	Household population							Group quarters population		
	Total	Householder	Relationship to householder					Total	Institutionalized population	Non-institutionalized population
			Spouse	Child	Other relatives	Nonrelatives				
						Total	Unmarried partner			
PLACE AND COUNTY SUBDIVISION—Con.										
Haviland CDP, Dutchess County.....	3,621	1,424	789	1,052	180	176	90	13	4	9
Hawthorne CDP, Westchester County.....	4,562	1,612	1,076	1,500	236	138	55	24	0	24
Head of the Harbor village, Suffolk County...	1,472	511	368	507	45	41	11	0	0	0
Hebron town, Washington County.....	1,853	750	422	491	68	122	73	0	0	0
Hector town, Schuyler County.....	4,940	2,008	1,106	1,292	182	352	214	0	0	0
Hemlock CDP, Livingston County.....	557	209	117	179	22	30	14	0	0	0
Hempstead village, Nassau County.....	52,585	15,234	5,311	16,057	8,886	7,097	1,301	1,306	686	620
Hempstead town, Nassau County.....	747,787	246,456	144,846	249,399	69,778	37,308	10,574	11,970	5,173	6,797
Henderson CDP, Jefferson County.....	224	100	39	65	8	12	4	0	0	0
Henderson town, Jefferson County.....	1,360	578	321	323	62	76	39	0	0	0
Henrietta town, Monroe County.....	38,710	15,449	7,108	9,560	1,636	4,957	1,033	3,871	43	3,828
Heritage Hills CDP, Westchester County.....	3,930	2,421	1,029	294	63	123	91	45	0	45
Herkimer village, Herkimer County.....	6,779	3,146	1,038	1,743	259	593	275	964	383	581
Herkimer town, Herkimer County.....	9,201	4,148	1,605	2,370	366	712	342	974	383	591
Hermon village, St. Lawrence County.....	416	173	70	116	23	34	23	6	0	6
Hermon town, St. Lawrence County.....	1,102	430	221	328	52	71	44	6	0	6
Herricks CDP, Nassau County.....	4,295	1,343	1,014	1,532	352	54	15	0	0	0
Herrings village, Jefferson County.....	90	33	23	26	7	1	1	0	0	0
Heuvelton village, St. Lawrence County.....	714	306	126	209	20	53	38	0	0	0
Hewlett CDP, Nassau County.....	6,799	2,547	1,502	2,195	344	211	98	20	0	20
Hewlett Bay Park village, Nassau County.....	404	131	105	148	9	11	3	0	0	0
Hewlett Harbor village, Nassau County.....	1,263	418	346	434	44	21	6	0	0	0
Hewlett Neck village, Nassau County.....	445	145	119	167	6	8	6	0	0	0
Hicksville CDP, Nassau County.....	41,463	13,412	8,466	13,233	4,329	2,023	451	84	0	84
High Falls CDP, Ulster County.....	627	261	121	175	28	42	26	0	0	0
Highland town, Sullivan County.....	2,404	1,049	502	605	110	138	92	126	0	126
Highland CDP, Ulster County.....	5,282	2,204	910	1,554	239	375	199	365	350	15
Highland Falls village, Orange County.....	3,900	1,647	673	1,161	212	207	98	0	0	0
Highlands town, Orange County.....	8,146	3,026	1,656	2,842	311	311	151	4,346	30	4,316
Hillburn village, Rockland County.....	951	325	159	320	82	65	19	0	0	0
Hillcrest CDP, Rockland County.....	7,346	1,909	1,210	2,422	1,296	509	89	212	181	31
Hillsdale town, Columbia County.....	1,927	849	433	446	68	131	87	0	0	0
Hillside CDP, Ulster County.....	877	331	241	255	22	28	14	0	0	0
Hillside Lake CDP, Dutchess County.....	1,084	395	231	359	48	51	24	0	0	0
Hilton village, Monroe County.....	5,886	2,351	1,205	1,915	171	244	163	0	0	0
Hinsdale town, Cattaraugus County.....	2,159	888	448	576	90	157	80	9	0	9
Hobart village, Delaware County.....	441	183	79	124	21	34	25	0	0	0
Holbrook CDP, Suffolk County.....	27,051	9,550	5,894	8,844	1,683	1,080	542	144	95	49
Holland CDP, Erie County.....	1,200	513	258	352	27	50	36	6	0	6
Holland town, Erie County.....	3,389	1,369	801	986	88	145	96	12	0	12
Holland Patent village, Oneida County.....	458	202	83	135	15	23	17	0	0	0
Holley village, Orleans County.....	1,811	769	290	550	64	138	83	0	0	0
Holtsville CDP, Suffolk County.....	19,667	6,725	4,175	6,753	1,213	801	357	47	0	47
Homer village, Cortland County.....	3,243	1,364	629	958	115	177	109	48	36	12
Homer town, Cortland County.....	6,351	2,512	1,348	1,915	224	352	209	54	36	18
Honeoye CDP, Ontario County.....	579	252	103	161	26	37	16	0	0	0
Honeoye Falls village, Monroe County.....	2,662	1,184	505	813	55	105	73	12	0	12
Hoosick town, Rensselaer County.....	6,849	2,777	1,372	1,959	303	438	249	75	75	0
Hoosick Falls village, Rensselaer County....	3,426	1,434	597	995	150	250	137	75	75	0
Hope town, Hamilton County.....	403	170	97	103	11	22	15	0	0	0
Hopewell town, Ontario County.....	3,412	1,392	686	880	160	294	141	335	324	11
Hopewell Junction CDP, Dutchess County...	376	136	66	129	21	24	14	0	0	0
Hopkinton town, St. Lawrence County.....	1,077	419	232	329	42	55	34	0	0	0
Horicon town, Warren County.....	1,389	629	342	283	42	93	63	0	0	0
Hornby town, Steuben County.....	1,706	652	402	480	84	88	49	0	0	0
Hornell city, Steuben County.....	8,399	3,559	1,247	2,512	369	712	399	164	113	51
Hornellsville town, Steuben County.....	4,029	1,783	837	1,060	140	209	115	122	119	3
Horseheads village, Chemung County.....	6,345	3,045	1,194	1,567	231	308	185	116	116	0
Horseheads town, Chemung County.....	19,072	8,332	3,852	5,219	714	955	629	413	407	6
Horseheads North CDP, Chemung County...	2,843	1,137	658	851	77	120	86	0	0	0
Hortonville CDP, Sullivan County.....	218	92	40	55	12	19	12	0	0	0
Houghton CDP, Allegany County.....	646	241	155	180	18	52	1	1,047	91	956
Hounsfield town, Jefferson County.....	3,456	1,449	734	929	154	190	115	10	0	10
Howard town, Steuben County.....	1,454	551	348	444	42	69	46	13	0	13
Hudson city, Columbia County.....	6,197	2,766	681	1,773	411	566	309	516	448	68
Hudson Falls village, Washington County....	7,230	2,997	1,111	2,047	409	666	413	51	0	51
Hume town, Allegany County.....	2,071	783	426	653	73	136	74	0	0	0
Humphrey town, Cattaraugus County.....	687	273	159	200	22	33	24	0	0	0
Hunt CDP, Livingston County.....	78	30	15	26	2	5	4	0	0	0
Hunter village, Greene County.....	502	255	84	108	16	39	19	0	0	0
Hunter town, Greene County.....	2,491	1,206	454	560	74	197	121	241	0	241
Huntington CDP, Suffolk County.....	17,907	7,170	4,063	5,155	646	873	405	139	69	70

Table 10.

Household Relationship and Group Quarters Population: 2010—Con.

[For information on confidentiality protection, nonsampling error, and definitions, see Selected Appendixes at <www.census.gov/prod/cen2010/cph-1-a.pdf>]

State County Place and County Subdivision	Household population							Group quarters population		
	Total	Householder	Relationship to householder					Total	Institutionalized population	Non-institutionalized population
			Spouse	Child	Other relatives	Nonrelatives				
						Total	Unmarried partner			
PLACE AND COUNTY SUBDIVISION—Con.										
Huntington town, Suffolk County.....	200,644	69,311	44,062	65,645	12,123	9,503	3,132	2,620	1,601	1,019
Huntington Bay village, Suffolk County.....	1,425	534	377	416	53	45	27	0	0	0
Huntington Station CDP, Suffolk County.....	32,837	10,067	5,171	10,010	3,874	3,715	746	192	33	159
Hurley CDP, Ulster County.....	3,451	1,395	828	981	114	133	89	7	0	7
Hurley town, Ulster County.....	6,260	2,693	1,444	1,615	211	297	187	54	31	23
Huron town, Wayne County.....	2,068	855	475	509	88	141	85	50	37	13
Hyde Park CDP, Dutchess County.....	1,866	792	355	510	100	109	60	42	0	42
Hyde Park town, Dutchess County.....	19,334	7,829	3,908	5,441	925	1,231	616	2,237	456	1,781
Ilion village, Herkimer County.....	7,913	3,322	1,428	2,369	255	539	328	140	102	38
Independence town, Allegany County.....	1,167	422	250	354	62	79	50	0	0	0
Indian Lake town, Hamilton County.....	1,329	662	317	260	37	53	35	23	0	23
Inlet town, Hamilton County.....	333	158	74	78	6	17	7	0	0	0
Interlaken village, Seneca County.....	573	243	109	167	19	35	20	29	0	29
Inwood CDP, Nassau County.....	9,771	2,964	1,349	3,300	1,437	721	175	21	2	19
Ira town, Cayuga County.....	2,206	818	464	677	101	146	94	0	0	0
Irondequoit town, Monroe County.....	51,009	22,554	10,086	13,743	2,122	2,504	1,558	683	566	117
Irondequoit CDP, Monroe County.....	51,009	22,554	10,086	13,743	2,122	2,504	1,558	683	566	117
Irvington village, Westchester County.....	6,355	2,528	1,477	2,037	141	172	107	65	55	10
Ischua town, Cattaraugus County.....	859	347	194	213	50	55	28	0	0	0
Islandia village, Suffolk County.....	3,129	1,026	541	939	381	242	65	206	195	11
Island Park village, Nassau County.....	4,459	1,603	783	1,343	405	325	113	196	184	12
Islip CDP, Suffolk County.....	18,631	6,437	3,713	6,193	1,402	886	348	58	0	58
Islip town, Suffolk County.....	331,299	103,631	58,727	107,742	36,101	25,098	6,679	4,244	2,609	1,635
Islip Terrace CDP, Suffolk County.....	5,389	1,703	1,083	1,966	416	221	99	0	0	0
Italy town, Yates County.....	1,141	471	264	300	38	68	43	0	0	0
Ithaca city, Tompkins County.....	22,313	10,408	1,927	2,804	377	6,797	715	7,701	179	7,522
Ithaca town, Tompkins County.....	15,019	6,988	2,954	3,273	325	1,479	402	4,911	161	4,750
Jackson town, Washington County.....	1,791	759	423	435	63	111	63	9	0	9
Jamesport CDP, Suffolk County.....	1,695	715	416	405	64	95	38	15	0	15
Jamestown city, Chautauqua County.....	30,012	13,122	4,454	8,597	1,357	2,482	1,480	1,134	399	735
Jamestown West CDP, Chautauqua County	2,216	1,013	515	526	74	88	55	192	0	192
Jasper town, Steuben County.....	1,420	448	293	584	39	56	34	4	0	4
Java town, Wyoming County.....	2,057	801	477	630	56	93	56	0	0	0
Jay town, Essex County.....	2,490	1,064	582	592	93	159	104	16	0	16
Jefferson town, Schoharie County.....	1,410	584	317	371	44	94	57	0	0	0
Jefferson Heights CDP, Greene County.....	870	412	170	199	40	49	34	224	224	0
Jefferson Valley-Yorktown CDP, Westchester County.....	14,124	5,238	3,411	4,644	567	264	147	18	0	18
Jeffersonville village, Sullivan County.....	299	142	56	70	13	18	11	60	0	60
Jericho CDP, Nassau County.....	13,225	4,628	3,393	4,410	566	228	104	342	193	149
Jerusalem town, Yates County.....	3,641	1,573	929	847	107	185	134	828	0	828
Jewett town, Greene County.....	951	458	239	184	30	40	28	2	0	2
Johnsburg town, Warren County.....	2,307	996	510	575	98	128	85	88	82	6
Johnson City village, Broome County.....	14,739	6,732	2,283	3,773	673	1,278	587	435	153	282
Johnstown city, Fulton County.....	8,415	3,686	1,432	2,333	299	665	391	328	267	61
Johnstown town, Fulton County.....	6,454	2,596	1,475	1,584	293	506	253	644	589	55
Jordan village, Onondaga County.....	1,364	554	248	441	46	75	48	4	0	4
Junius town, Seneca County.....	1,471	543	300	450	69	109	61	0	0	0
Kaser village, Rockland County.....	4,724	876	838	2,957	38	15	3	0	0	0
Katonah CDP, Westchester County.....	1,667	589	350	595	50	83	33	12	0	12
Keene town, Essex County.....	1,105	526	259	243	27	50	31	0	0	0
Keeseville village.....	1,797	750	342	497	71	137	92	18	0	18
Clinton County (part).....	974	417	169	257	44	87	56	12	0	12
Essex County (part).....	823	333	173	240	27	50	36	6	0	6
Kendall town, Orleans County.....	2,720	1,025	642	771	160	122	75	4	0	4
Kenmore village, Erie County.....	15,415	7,036	2,794	4,290	473	822	455	8	2	6
Kennedy CDP, Chautauqua County.....	465	193	93	129	17	33	21	0	0	0
Kensington village, Nassau County.....	1,161	411	307	383	43	17	1	0	0	0
Kent town, Putnam County.....	13,304	4,888	3,031	4,198	657	530	268	203	136	67
Kerhonkson CDP, Ulster County.....	1,684	684	283	497	75	145	76	0	0	0
Keuka Park CDP, Yates County.....	317	172	73	48	4	20	17	820	0	820
Kiantone town, Chautauqua County.....	1,350	547	346	366	44	47	31	0	0	0
Kinderhook village, Columbia County.....	1,211	538	290	293	37	53	31	0	0	0
Kinderhook town, Columbia County.....	8,185	3,333	1,874	2,288	303	387	236	313	244	69
Kingsbury town, Washington County.....	12,602	5,229	2,206	3,410	656	1,101	689	69	0	69
Kings Park CDP, Suffolk County.....	16,861	6,212	3,740	5,554	843	512	243	421	250	171
Kings Point village, Nassau County.....	4,308	1,293	1,059	1,715	139	102	15	697	0	697
Kingston city, Ulster County.....	23,185	10,217	3,234	6,153	1,530	2,051	1,050	708	320	388
Kingston town, Ulster County.....	889	380	191	220	32	66	42	0	0	0
Kirkland town, Oneida County.....	8,303	3,722	1,803	2,217	191	370	220	2,012	253	1,759
Kirkwood town, Broome County.....	5,845	2,392	1,226	1,648	234	345	208	12	0	12
Kiryas Joel village, Orange County.....	20,163	3,666	3,367	12,628	115	387	16	12	0	12

Table 10.

Household Relationship and Group Quarters Population: 2010—Con.

[For information on confidentiality protection, nonsampling error, and definitions, see Selected Appendixes at <www.census.gov/prod/cen2010/cph-1-a.pdf>]

State County Place and County Subdivision	Household population							Group quarters population		
	Total	Householder	Relationship to householder					Total	Institutionalized population	Non-institutionalized population
			Spouse	Child	Other relatives	Nonrelatives				
						Total	Unmarried partner			
PLACE AND COUNTY SUBDIVISION—Con.										
Knox town, Albany County.....	2,692	1,026	638	797	105	126	86	0	0	0
Kortright town, Delaware County.....	1,616	674	364	403	77	98	66	59	59	0
Kysorville CDP, Livingston County.....	110	43	22	33	4	8	8	0	0	0
Lackawanna city, Erie County.....	17,889	8,242	2,550	5,173	946	978	578	252	165	87
Lacona village, Oswego County.....	573	235	111	173	22	32	21	9	0	9
La Fargeville CDP, Jefferson County.....	608	229	119	199	32	29	18	0	0	0
LaFayette town, Onondaga County.....	4,947	1,997	1,139	1,366	203	242	146	5	0	5
La Grange town, Dutchess County.....	15,567	5,440	3,696	5,261	672	498	259	163	10	153
Lake Carmel CDP, Putnam County.....	8,269	3,039	1,828	2,592	463	347	174	13	0	13
Lake Erie Beach CDP, Erie County.....	3,854	1,615	787	1,067	146	239	124	18	0	18
Lake George village, Warren County.....	902	449	164	202	27	60	36	4	0	4
Lake George town, Warren County.....	3,500	1,555	761	902	106	176	107	15	0	15
Lake Grove village, Suffolk County.....	11,151	3,814	2,427	3,692	697	521	165	12	0	12
Lake Katrine CDP, Ulster County.....	1,840	829	336	457	81	137	91	557	528	29
Lakeland CDP, Onondaga County.....	2,785	1,125	656	777	113	114	67	1	0	1
Lake Luzerne CDP, Warren County.....	1,227	506	241	321	68	91	64	0	0	0
Lake Luzerne town, Warren County.....	3,341	1,355	720	870	169	227	140	6	0	6
Lake Mohegan CDP, Westchester County....	5,715	2,029	1,240	1,918	320	208	106	295	272	23
Lake Placid village, Essex County.....	2,443	1,281	394	521	60	187	111	78	0	78
Lake Pleasant town, Hamilton County.....	768	361	190	135	35	47	16	13	1	12
Lake Ronkonkoma CDP, Suffolk County.....	19,722	6,932	3,941	6,443	1,390	1,016	381	433	29	404
Lake Success village, Nassau County.....	2,416	799	619	791	162	45	16	518	518	0
Lakeview CDP, Nassau County.....	5,544	1,487	741	1,917	1,012	387	70	71	21	50
Lakeville CDP, Livingston County.....	750	307	113	232	28	70	43	6	0	6
Lakewood village, Chautauqua County.....	2,995	1,403	634	729	107	122	79	7	0	7
Lancaster village, Erie County.....	10,206	4,551	1,960	2,887	297	511	317	146	112	34
Lancaster town, Erie County.....	40,975	16,559	9,022	12,777	1,060	1,557	980	629	463	166
Lansing village, Tompkins County.....	3,445	1,687	684	672	96	306	133	84	84	0
Lansing town, Tompkins County.....	10,831	4,751	2,379	2,701	312	688	377	202	197	5
Lapeer town, Cortland County.....	767	273	170	245	33	46	24	0	0	0
Larchmont village, Westchester County.....	5,855	2,109	1,363	2,118	128	137	51	9	0	9
Lattingtown village, Nassau County.....	1,730	614	429	587	57	43	18	9	0	9
Laurel CDP, Suffolk County.....	1,387	524	319	417	70	57	21	7	0	7
Laurel Hollow village, Nassau County.....	1,884	602	470	709	61	42	16	68	0	68
Laurens village, Otsego County.....	263	108	32	92	13	18	15	0	0	0
Laurens town, Otsego County.....	2,424	1,050	527	590	89	168	108	0	0	0
Lawrence village, Nassau County.....	6,476	2,045	1,416	2,657	222	136	53	7	0	7
Lawrence town, St. Lawrence County.....	1,826	649	358	634	58	127	78	0	0	0
Lebanon town, Madison County.....	1,332	530	287	391	50	74	42	0	0	0
Ledyard town, Cayuga County.....	1,485	610	333	373	59	110	56	401	0	401
Lee town, Oneida County.....	6,483	2,574	1,497	1,817	254	341	224	3	0	3
Leeds CDP, Greene County.....	377	184	48	85	21	39	24	0	0	0
Leicester village, Livingston County.....	468	193	102	131	17	25	16	0	0	0
Leicester town, Livingston County.....	2,200	908	481	583	83	145	85	0	0	0
Lenox town, Madison County.....	9,104	3,724	1,754	2,662	386	578	376	18	0	18
Leon town, Cattaraugus County.....	1,365	396	252	622	41	54	29	0	0	0
Le Ray town, Jefferson County.....	18,401	6,362	3,970	7,114	440	515	245	3,381	0	3,381
Le Roy village, Genesee County.....	4,258	1,849	744	1,257	126	282	188	133	115	18
Le Roy town, Genesee County.....	7,508	3,108	1,506	2,211	227	456	294	133	115	18
Levittown CDP, Nassau County.....	51,805	16,973	10,897	17,879	4,029	2,027	668	76	0	76
Lewis town, Essex County.....	1,310	541	300	336	47	86	50	72	72	0
Lewis town, Lewis County.....	854	329	179	257	35	54	33	0	0	0
Lewisboro town, Westchester County.....	12,379	4,453	3,079	4,204	318	325	174	32	0	32
Lewiston village, Niagara County.....	2,594	1,289	480	615	93	117	68	107	96	11
Lewiston town, Niagara County.....	14,586	6,253	3,389	3,908	499	537	287	1,676	344	1,332
Lexington town, Greene County.....	805	388	177	167	34	39	22	0	0	0
Leyden town, Lewis County.....	1,774	707	359	546	61	101	65	11	0	11
Liberty village, Sullivan County.....	4,245	1,770	535	1,267	303	370	200	147	119	28
Liberty town, Sullivan County.....	9,418	3,883	1,533	2,634	583	785	429	467	264	203
Lido Beach CDP, Nassau County.....	2,876	1,192	701	803	97	83	47	21	18	3
Lima village, Livingston County.....	1,981	795	431	620	64	71	35	158	0	158
Lima town, Livingston County.....	4,147	1,671	940	1,238	119	179	99	158	0	158
Lime Lake CDP, Cattaraugus County.....	754	317	147	196	35	59	38	113	113	0
Limestone village, Cattaraugus County.....	389	162	68	110	24	25	11	0	0	0
Lincklaen town, Chenango County.....	396	162	86	111	12	25	17	0	0	0
Lincoln town, Madison County.....	2,012	758	461	590	91	112	71	0	0	0
Lincolndale CDP, Westchester County.....	1,521	542	346	530	59	44	26	0	0	0
Lincoln Park CDP, Ulster County.....	2,348	1,097	406	592	109	144	80	18	0	18
Lindenhurst village, Suffolk County.....	27,224	9,316	5,425	8,944	2,209	1,330	516	29	0	29
Lindley town, Steuben County.....	1,967	730	437	562	102	136	88	0	0	0
Linwood CDP, Livingston County.....	74	27	17	28	2	0	0	0	0	0
Lisbon town, St. Lawrence County.....	4,086	1,550	876	1,241	164	255	146	16	14	2

Table 10.

Household Relationship and Group Quarters Population: 2010—Con.

[For information on confidentiality protection, nonsampling error, and definitions, see Selected Appendixes at <www.census.gov/prod/cen2010/cph-1-a.pdf>]

State County Place and County Subdivision	Household population							Group quarters population		
	Total	Householder	Relationship to householder					Total	Institutionalized population	Non-institutionalized population
			Spouse	Child	Other relatives	Nonrelatives				
						Total	Unmarried partner			
PLACE AND COUNTY SUBDIVISION—Con.										
Lisle village, Broome County.....	320	130	45	106	9	30	23	0	0	0
Lisle town, Broome County.....	2,751	1,068	568	799	127	189	123	0	0	0
Litchfield town, Herkimer County.....	1,513	566	353	457	60	77	48	0	0	0
Little Falls city, Herkimer County.....	4,823	2,192	751	1,319	235	326	211	123	77	46
Little Falls town, Herkimer County.....	1,587	615	367	461	53	91	51	0	0	0
Little Valley village, Cattaraugus County.....	1,027	437	180	319	28	63	45	116	111	5
Little Valley town, Cattaraugus County.....	1,619	691	336	458	49	85	57	121	111	10
Liverpool village, Onondaga County.....	2,321	1,118	434	525	91	153	83	26	0	26
Livingston town, Columbia County.....	3,454	1,468	663	888	191	244	146	192	160	32
Livingston Manor CDP, Sullivan County.....	1,221	514	198	371	60	78	49	0	0	0
Livonia village, Livingston County.....	1,409	573	259	455	44	78	47	0	0	0
Livonia town, Livingston County.....	7,747	3,060	1,681	2,361	225	420	259	62	46	16
Livonia Center CDP, Livingston County.....	411	168	89	124	7	23	18	10	0	10
Lloyd town, Ulster County.....	10,348	4,112	2,003	3,067	513	653	338	515	471	44
Lloyd Harbor village, Suffolk County.....	3,612	1,162	931	1,374	70	75	32	48	1	47
Locke town, Cayuga County.....	1,951	740	402	550	97	162	108	0	0	0
Lockport city, Niagara County.....	20,688	9,153	3,317	6,009	763	1,446	887	477	371	106
Lockport town, Niagara County.....	19,896	8,293	4,249	5,805	620	929	629	633	561	72
Locust Valley CDP, Nassau County.....	3,388	1,208	679	1,170	201	130	52	18	0	18
Lodi village, Seneca County.....	291	118	54	90	10	19	12	0	0	0
Lodi town, Seneca County.....	1,550	633	334	433	50	100	58	0	0	0
Long Beach city, Nassau County.....	32,181	14,809	5,492	7,476	1,856	2,548	1,026	1,094	920	174
Long Lake CDP, Hamilton County.....	523	268	138	82	6	29	25	24	0	24
Long Lake town, Hamilton County.....	687	350	178	102	14	43	33	24	0	24
Lorenz Park CDP, Columbia County.....	2,039	918	389	504	100	128	89	14	0	14
Lorraine CDP, Jefferson County.....	174	61	41	53	11	8	5	0	0	0
Lorraine town, Jefferson County.....	1,037	383	231	314	41	68	41	0	0	0
Louisville town, St. Lawrence County.....	3,145	1,345	696	808	105	191	123	0	0	0
Lowville village, Lewis County.....	3,421	1,485	669	991	97	179	95	49	29	20
Lowville town, Lewis County.....	4,763	1,968	969	1,451	142	233	119	219	183	36
Lumberland town, Sullivan County.....	2,433	967	529	686	106	145	80	35	1	34
Lyme town, Jefferson County.....	2,173	897	519	574	81	102	64	12	0	12
Lynbrook village, Nassau County.....	19,410	7,513	4,024	6,127	1,091	655	267	17	0	17
Lyncourt CDP, Onondaga County.....	4,247	1,917	696	1,158	195	281	185	3	0	3
Lyndon town, Cattaraugus County.....	707	293	165	177	18	54	29	0	0	0
Lyndonville village, Orleans County.....	838	330	167	268	30	43	15	0	0	0
Lyon Mountain CDP, Clinton County.....	423	201	83	93	24	22	17	0	0	0
Lyons village, Wayne County.....	3,589	1,521	552	1,016	193	307	183	30	0	30
Lyons town, Wayne County.....	5,321	2,206	921	1,492	277	425	253	361	325	36
Lyonsdale town, Lewis County.....	1,227	488	253	341	54	91	56	0	0	0
Lyons Falls village, Lewis County.....	566	234	105	156	34	37	24	0	0	0
Lysander town, Onondaga County.....	21,739	8,416	5,077	6,812	567	867	541	20	5	15
McDonough town, Chenango County.....	886	373	196	221	43	53	35	0	0	0
Macedon village, Wayne County.....	1,523	601	333	453	62	74	51	0	0	0
Macedon town, Wayne County.....	9,131	3,650	2,038	2,695	297	451	280	17	5	12
McGraw village, Cortland County.....	1,045	407	207	325	35	71	44	8	0	8
Machias CDP, Cattaraugus County.....	471	187	84	144	20	36	19	0	0	0
Machias town, Cattaraugus County.....	2,262	917	462	621	98	164	101	113	113	0
Macomb town, St. Lawrence County.....	906	333	182	263	64	64	48	0	0	0
Madison village, Madison County.....	297	131	56	79	12	19	14	8	0	8
Madison town, Madison County.....	2,994	1,261	668	794	99	172	114	14	6	8
Madrid CDP, St. Lawrence County.....	724	268	150	229	29	48	29	33	11	22
Madrid town, St. Lawrence County.....	1,699	643	353	499	71	133	75	36	11	25
Mahopac CDP, Putnam County.....	8,332	3,036	1,843	2,651	433	369	126	37	11	26
Maine town, Broome County.....	5,362	2,106	1,221	1,547	247	241	157	15	0	15
Malden-on-Hudson CDP, Ulster County.....	405	162	82	109	27	25	15	0	0	0
Malone village, Franklin County.....	5,680	2,570	884	1,543	250	433	251	231	68	163
Malone town, Franklin County.....	9,816	4,246	1,792	2,705	403	670	394	4,729	4,542	187
Malta town, Saratoga County.....	14,733	6,318	3,207	3,935	394	879	549	32	0	32
Malverne village, Nassau County.....	8,508	3,076	2,049	2,728	429	226	121	6	0	6
Malverne Park Oaks CDP, Nassau County...	505	183	129	140	43	10	4	0	0	0
Mamakating town, Sullivan County.....	12,029	4,738	2,364	3,508	643	776	461	56	15	41
Mamaroneck village, Westchester County....	18,525	6,998	3,676	5,759	1,042	1,050	358	404	300	104
Mamaroneck town, Westchester County.....	28,758	10,849	6,325	9,401	1,076	1,107	409	398	300	98
Manchester village, Ontario County.....	1,709	742	310	434	85	138	93	0	0	0
Manchester town, Ontario County.....	9,201	3,770	1,756	2,560	427	688	403	194	171	23
Manhasset CDP, Nassau County.....	7,811	2,790	1,744	2,645	411	221	63	269	247	22
Manhasset Hills CDP, Nassau County.....	3,592	1,184	907	1,233	222	46	16	0	0	0
Manhattan borough, New York County.....	1,518,500	763,846	193,462	305,423	101,358	154,411	54,549	67,373	12,081	55,292
Manheim town, Herkimer County.....	3,311	1,346	660	966	131	208	140	23	0	23
Manlius village, Onondaga County.....	4,703	2,035	947	1,373	101	247	125	1	0	1
Manlius town, Onondaga County.....	32,148	13,373	7,342	9,363	825	1,245	732	222	193	29

Table 10.

Household Relationship and Group Quarters Population: 2010—Con.

[For information on confidentiality protection, nonsampling error, and definitions, see Selected Appendixes at <www.census.gov/prod/cen2010/cph-1-a.pdf>]

State County Place and County Subdivision	Household population							Group quarters population		
	Total	House- holder	Relationship to householder					Total	Institution- alized population	Non- institution- alized population
			Spouse	Child	Other relatives	Nonrelatives				
						Total	Unmarried partner			
PLACE AND COUNTY SUBDIVISION—Con.										
Mannsville village, Jefferson County.....	354	134	76	114	11	19	13	0	0	0
Manorhaven village, Nassau County.....	6,547	2,442	1,235	1,947	460	463	162	9	0	9
Manorville CDP, Suffolk County.....	14,223	5,000	3,073	5,043	615	492	274	91	0	91
Mansfield town, Cattaraugus County.....	803	337	193	209	27	37	23	5	0	5
Marathon village, Cortland County.....	919	389	182	246	23	79	35	0	0	0
Marathon town, Cortland County.....	1,967	790	431	569	49	128	63	0	0	0
Marbletown town, Ulster County.....	5,520	2,400	1,236	1,381	180	323	197	87	0	87
Marcellus village, Onondaga County.....	1,813	811	329	542	39	92	65	0	0	0
Marcellus town, Onondaga County.....	6,210	2,465	1,443	1,893	149	260	159	0	0	0
Marcy town, Oneida County.....	5,506	2,190	1,340	1,605	185	186	118	3,476	2,900	576
Margaretville village, Delaware County.....	513	276	104	87	17	29	12	83	76	7
Mariaville Lake CDP, Schenectady County...	722	282	180	188	30	42	20	0	0	0
Marilla town, Erie County.....	5,327	2,069	1,302	1,642	156	158	99	0	0	0
Marion CDP, Wayne County.....	1,504	604	281	468	59	92	54	7	0	7
Marion town, Wayne County.....	4,735	1,814	1,058	1,423	173	267	162	11	0	11
Marlboro CDP, Ulster County.....	3,669	1,429	718	1,123	204	195	120	0	0	0
Marlborough town, Ulster County.....	8,787	3,335	1,782	2,719	484	467	267	21	0	21
Marshall town, Oneida County.....	2,131	831	464	673	56	107	67	0	0	0
Martinsburg town, Lewis County.....	1,382	518	291	419	51	103	46	51	0	51
Maryland town, Otsego County.....	1,897	795	386	507	80	129	81	0	0	0
Masonville town, Delaware County.....	1,320	551	300	342	54	73	50	0	0	0
Massapequa CDP, Nassau County.....	21,650	7,226	5,034	7,658	1,215	517	251	35	0	35
Massapequa Park village, Nassau County....	16,995	5,731	4,052	6,034	856	322	148	13	0	13
Massena village, St. Lawrence County.....	10,657	4,696	1,835	2,934	338	854	546	279	183	96
Massena town, St. Lawrence County.....	12,479	5,483	2,199	3,390	421	986	641	404	296	108
Mastic CDP, Suffolk County.....	15,448	4,526	2,611	5,700	1,536	1,075	373	33	0	33
Mastic Beach CDP, Suffolk County.....	12,902	4,231	2,058	4,496	1,204	913	455	28	0	28
Matinecock village, Nassau County.....	810	272	194	292	31	21	3	0	0	0
Mattituck CDP, Suffolk County.....	4,207	1,693	991	1,123	219	181	82	12	0	12
Mattydale CDP, Onondaga County.....	6,440	2,651	974	1,892	395	528	317	6	0	6
Maybrook village, Orange County.....	2,953	1,093	513	1,021	180	146	87	5	0	5
Mayfield village, Fulton County.....	832	321	155	260	27	69	48	0	0	0
Mayfield town, Fulton County.....	6,465	2,669	1,376	1,655	285	480	302	30	0	30
Mayville village, Chautauqua County.....	1,423	634	270	404	48	67	44	288	283	5
Mechanicstown CDP, Orange County.....	6,611	2,732	1,078	1,857	495	449	240	247	241	6
Mechanicville city, Saratoga County.....	5,196	2,343	754	1,514	190	395	252	0	0	0
Medford CDP, Suffolk County.....	23,748	7,821	4,686	7,845	1,945	1,451	463	394	307	87
Medina village, Orleans County.....	5,890	2,512	918	1,727	308	425	237	175	162	13
Melrose Park CDP, Cayuga County.....	2,285	936	566	648	54	81	56	9	0	9
Melville CDP, Suffolk County.....	18,495	6,908	4,507	5,792	782	506	247	490	407	83
Menands village, Albany County.....	3,919	1,888	723	951	128	229	114	71	0	71
Mendon town, Monroe County.....	9,133	3,457	2,242	3,030	166	238	166	19	7	12
Mentz town, Cayuga County.....	2,362	933	449	689	111	180	114	16	0	16
Meredith town, Delaware County.....	1,506	628	351	376	45	106	66	23	0	23
Meridian village, Cayuga County.....	309	104	63	106	21	15	13	0	0	0
Merrick CDP, Nassau County.....	22,066	7,448	5,427	7,699	972	520	223	31	28	3
Merritt Park CDP, Dutchess County.....	1,256	458	324	364	75	35	23	0	0	0
Mexico village, Oswego County.....	1,616	662	294	477	55	128	64	8	0	8
Mexico town, Oswego County.....	5,174	1,967	1,085	1,575	222	325	171	23	0	23
Middleburgh town, Schoharie County.....	3,716	1,557	765	1,018	156	220	143	30	0	30
Middleburgh village, Schoharie County.....	1,480	681	268	381	56	94	58	20	0	20
Middlebury town, Wyoming County.....	1,441	573	340	399	61	68	35	0	0	0
Middlefield town, Otsego County.....	2,028	873	486	499	72	98	58	86	78	8
Middle Island CDP, Suffolk County.....	10,162	4,217	2,037	2,722	594	592	334	321	265	56
Middleport village, Niagara County.....	1,840	742	365	586	47	100	58	0	0	0
Middlesex town, Yates County.....	1,469	581	335	396	50	107	55	26	0	26
Middletown town, Delaware County.....	3,663	1,705	767	815	147	229	139	87	76	11
Middletown city, Orange County.....	27,597	9,976	3,852	8,910	2,653	2,206	966	489	190	299
Middleville village, Herkimer County.....	512	215	97	144	13	43	20	0	0	0
Milan town, Dutchess County.....	2,364	964	530	660	72	138	91	6	0	6
Milford village, Otsego County.....	415	180	82	108	21	24	13	0	0	0
Milford town, Otsego County.....	2,969	1,290	643	716	112	208	131	75	54	21
Millbrook village, Dutchess County.....	1,442	691	279	381	41	50	37	10	0	10
Miller Place CDP, Suffolk County.....	12,293	4,000	2,877	4,584	524	308	153	46	0	46
Millerton village, Dutchess County.....	948	396	163	236	65	88	37	10	0	10
Mill Neck village, Nassau County.....	997	379	256	281	38	43	11	0	0	0
Millport village, Chemung County.....	312	123	52	93	17	27	17	0	0	0
Milo town, Yates County.....	6,920	2,938	1,248	2,011	312	411	231	86	56	30
Milton town, Saratoga County.....	18,390	7,229	3,828	5,552	619	1,162	673	185	142	43
Milton CDP (Saratoga County), Saratoga County.....	3,087	1,237	737	917	86	110	67	0	0	0

Table 10.

Household Relationship and Group Quarters Population: 2010—Con.

[For information on confidentiality protection, nonsampling error, and definitions, see Selected Appendixes at <www.census.gov/prod/cen2010/cph-1-a.pdf>]

State County Place and County Subdivision	Household population							Group quarters population		
	Total	Householder	Relationship to householder					Total	Institutionalized population	Non-institutionalized population
			Spouse	Child	Other relatives	Nonrelatives				
						Total	Unmarried partner			
PLACE AND COUNTY SUBDIVISION—Con.										
Milton CDP (Ulster County), Ulster County.....	1,401	540	287	400	89	85	51	2	0	2
Mina town, Chautauqua County.....	1,106	413	262	348	37	46	27	0	0	0
Minden town, Montgomery County.....	4,287	1,685	792	1,342	184	284	174	10	0	10
Mineola village, Nassau County.....	18,791	7,396	3,739	5,398	1,290	968	350	8	0	8
Minerva town, Essex County.....	803	343	183	194	33	50	35	6	0	6
Minetto CDP, Oswego County.....	1,060	448	257	290	28	37	33	9	0	9
Minetto town, Oswego County.....	1,650	680	404	456	42	68	49	9	0	9
Mineville CDP, Essex County.....	1,139	488	200	289	56	106	75	130	130	0
Minisink town, Orange County.....	4,469	1,485	971	1,625	204	184	101	21	0	21
Minoa village, Onondaga County.....	3,373	1,401	705	983	112	172	122	76	76	0
Mohawk village, Herkimer County.....	2,709	1,206	469	732	99	203	124	22	0	22
Mohawk town, Montgomery County.....	3,809	1,528	793	1,100	171	217	135	35	0	35
Moira town, Franklin County.....	2,934	1,200	579	854	94	207	138	0	0	0
Monroe village, Orange County.....	8,329	2,743	1,797	2,969	462	358	135	35	0	35
Monroe town, Orange County.....	39,813	10,312	7,647	19,607	1,076	1,171	355	99	14	85
Monsey CDP, Rockland County.....	17,987	3,563	3,076	10,491	507	350	27	425	122	303
Montague town, Lewis County.....	78	28	18	25	1	6	2	0	0	0
Montauk CDP, Suffolk County.....	3,270	1,422	697	741	190	220	91	56	0	56
Montebello village, Rockland County.....	4,502	1,499	1,127	1,623	174	79	35	24	0	24
Montezuma town, Cayuga County.....	1,277	484	266	375	50	102	60	0	0	0
Montgomery village, Orange County.....	3,790	1,457	775	1,217	190	151	82	24	0	24
Montgomery town, Orange County.....	22,248	8,000	4,342	7,514	1,297	1,095	601	358	96	262
Monticello village, Sullivan County.....	6,383	2,677	679	2,152	455	420	271	343	147	196
Montour town, Schuyler County.....	2,259	1,036	432	517	82	192	93	49	0	49
Montour Falls village, Schuyler County.....	1,542	733	245	353	62	149	72	169	120	49
Montrose CDP, Westchester County.....	2,731	1,065	613	881	98	74	45	0	0	0
Moers CDP, Clinton County.....	442	192	91	103	14	42	24	0	0	0
Moers town, Clinton County.....	3,586	1,395	785	1,052	100	254	161	6	0	6
Moravia village, Cayuga County.....	1,252	531	235	356	46	84	56	30	30	0
Moravia town, Cayuga County.....	2,565	1,055	521	723	89	177	121	1,061	1,061	0
Moreau town, Saratoga County.....	14,226	5,694	2,996	4,104	601	831	562	502	462	40
Morehouse town, Hamilton County.....	86	44	21	16	0	5	4	0	0	0
Moriah town, Essex County.....	4,647	1,975	907	1,211	223	331	221	151	130	21
Moriches CDP, Suffolk County.....	2,831	1,322	599	589	118	203	122	7	0	7
Morris village, Otsego County.....	577	255	109	158	22	33	19	6	0	6
Morris town, Otsego County.....	1,871	786	392	514	73	106	70	7	0	7
Morrisonville CDP, Clinton County.....	1,545	660	336	377	63	109	78	0	0	0
Morristown village, St. Lawrence County.....	383	165	80	102	18	18	12	12	0	12
Morristown town, St. Lawrence County.....	1,962	766	403	565	80	148	85	12	0	12
Morrisville village, Madison County.....	946	418	134	206	36	152	37	1,253	117	1,136
Mountain Lodge Park CDP, Orange County.....	1,588	604	316	507	89	72	52	0	0	0
Mount Hope town, Orange County.....	5,234	1,770	1,107	1,817	296	244	152	1,784	1,745	39
Mount Ivy CDP, Rockland County.....	6,862	2,787	1,283	1,981	492	319	172	16	0	16
Mount Kisco village, Westchester County.....	10,824	4,102	1,805	2,846	904	1,167	235	53	0	53
Mount Kisco town, Westchester County.....	10,824	4,102	1,805	2,846	904	1,167	235	53	0	53
Mount Morris village, Livingston County.....	2,975	1,295	453	837	109	281	160	11	0	11
Mount Morris town, Livingston County.....	4,187	1,795	730	1,165	145	352	204	278	255	23
Mount Pleasant town, Westchester County.....	40,578	14,306	8,798	13,456	2,080	1,938	609	3,146	2,088	1,058
Mount Sinai CDP, Suffolk County.....	12,084	4,080	2,988	4,185	499	332	146	34	0	34
Mount Vernon city, Westchester County.....	66,459	26,260	8,407	20,600	7,323	3,869	1,547	833	429	404
Munnsville village, Madison County.....	474	182	68	155	25	44	31	0	0	0
Munsey Park village, Nassau County.....	2,693	819	684	1,114	53	23	12	0	0	0
Munsons Corners CDP, Cortland County.....	2,486	1,142	429	595	90	230	128	242	1	241
Murray town, Orleans County.....	4,988	2,019	930	1,509	214	316	197	0	0	0
Muttontown village, Nassau County.....	3,497	1,071	876	1,264	213	73	16	0	0	0
Myers Corner CDP, Dutchess County.....	6,765	2,305	1,648	2,255	414	143	81	25	11	14
Nanticoke town, Broome County.....	1,672	601	355	514	84	118	69	0	0	0
Nanuet CDP, Rockland County.....	17,470	6,504	3,390	5,339	1,457	780	301	412	224	188
Napanoch CDP, Ulster County.....	1,174	470	196	348	51	109	62	0	0	0
Napeague CDP, Suffolk County.....	200	107	44	39	4	6	3	0	0	0
Naples village, Ontario County.....	1,033	445	180	309	42	57	34	8	0	8
Naples town, Ontario County.....	2,487	1,034	515	698	93	147	80	15	0	15
Napoli town, Cattaraugus County.....	1,236	405	242	461	48	80	34	12	0	12
Narrowsburg CDP, Sullivan County.....	431	190	86	112	12	31	22	0	0	0
Nassau village, Rensselaer County.....	1,133	496	203	319	34	81	55	0	0	0
Nassau town, Rensselaer County.....	4,789	1,949	1,023	1,349	161	307	171	0	0	0
Natural Bridge CDP, Jefferson County.....	365	139	68	110	27	21	17	0	0	0
Nedrow CDP, Onondaga County.....	2,244	883	380	708	127	146	80	0	0	0
Nelliston village, Montgomery County.....	596	241	119	163	30	43	30	0	0	0
Nelson town, Madison County.....	1,974	805	464	523	61	121	65	6	0	6

Table 10.

Household Relationship and Group Quarters Population: 2010—Con.

[For information on confidentiality protection, nonsampling error, and definitions, see Selected Appendixes at <www.census.gov/prod/cen2010/cph-1-a.pdf>]

State County Place and County Subdivision	Household population							Group quarters population		
	Total	Householder	Relationship to householder					Total	Institutionalized population	Non-institutionalized population
			Spouse	Child	Other relatives	Nonrelatives				
						Total	Unmarried partner			
PLACE AND COUNTY SUBDIVISION—Con.										
Nelsonville village, Putnam County.....	619	241	118	213	22	25	13	9	0	9
Nesconset CDP, Suffolk County.....	13,139	4,564	3,054	4,503	600	418	176	248	223	25
Neversink town, Sullivan County.....	3,551	1,464	796	991	119	181	121	6	0	6
New Albion town, Cattaraugus County.....	1,960	796	394	594	71	105	65	12	0	12
Newark village, Wayne County.....	8,926	3,842	1,405	2,602	388	689	403	219	59	160
Newark Valley village, Tioga County.....	997	388	188	333	41	47	24	0	0	0
Newark Valley town, Tioga County.....	3,946	1,537	858	1,212	147	192	109	0	0	0
New Baltimore town, Greene County.....	3,366	1,342	789	907	175	153	92	4	0	4
New Berlin village, Chenango County.....	950	402	164	275	27	82	39	78	78	0
New Berlin town, Chenango County.....	2,604	1,071	520	723	85	205	107	78	78	0
New Bremen town, Lewis County.....	2,706	1,012	662	865	61	106	66	0	0	0
Newburgh city, Orange County.....	27,921	9,030	2,783	9,939	3,669	2,500	1,024	945	24	921
Newburgh town, Orange County.....	29,538	10,762	6,325	9,232	1,930	1,289	730	263	163	100
New Cassel CDP, Nassau County.....	14,036	2,974	1,369	3,995	3,285	2,413	221	23	0	23
New Castle town, Westchester County.....	17,381	5,786	4,469	6,460	308	358	137	188	38	150
New City CDP, Rockland County.....	33,216	11,225	8,087	11,194	1,985	725	304	343	199	144
Newcomb town, Essex County.....	431	207	99	87	12	26	16	5	0	5
Newfane CDP, Niagara County.....	3,646	1,461	718	1,150	137	180	119	176	170	6
Newfane town, Niagara County.....	9,483	3,798	2,046	2,855	345	439	266	183	173	10
Newfield town, Tompkins County.....	5,179	2,123	1,002	1,490	203	361	219	0	0	0
Newfield Hamlet CDP, Tompkins County.....	759	347	147	188	39	38	19	0	0	0
New Hartford village, Oneida County.....	1,837	880	360	489	36	72	45	10	0	10
New Hartford town, Oneida County.....	21,296	9,552	4,665	5,666	626	787	502	870	688	182
New Haven town, Oswego County.....	2,856	1,088	610	872	102	184	111	0	0	0
New Hempstead village, Rockland County...	5,094	1,265	982	2,362	361	124	24	38	0	38
New Hudson town, Allegany County.....	781	285	165	256	34	41	23	0	0	0
New Hyde Park village, Nassau County.....	9,706	3,271	2,078	3,180	879	298	117	6	0	6
New Lebanon town, Columbia County.....	2,225	1,013	452	510	83	167	105	80	0	80
New Lisbon town, Otsego County.....	1,114	474	259	279	31	71	48	0	0	0
New Paltz village, Ulster County.....	3,976	1,808	364	496	84	1,224	175	2,842	12	2,830
New Paltz town, Ulster County.....	11,054	4,515	1,806	2,524	409	1,800	352	2,949	88	2,861
Newport village, Herkimer County.....	640	273	110	184	30	43	28	0	0	0
Newport town, Herkimer County.....	2,290	876	491	702	87	134	78	12	0	12
New Rochelle city, Westchester County.....	73,785	27,953	13,273	22,803	5,796	3,960	1,375	3,277	1,256	2,021
New Scotland town, Albany County.....	8,645	3,458	2,103	2,465	265	354	245	3	0	3
New Square village, Rockland County.....	6,938	1,252	1,164	4,424	48	50	7	6	0	6
Newstead town, Erie County.....	8,584	3,597	1,935	2,442	260	350	227	10	0	10
New Suffolk CDP, Suffolk County.....	349	177	84	50	18	20	11	0	0	0
New Windsor CDP, Orange County.....	8,903	3,519	1,709	2,636	558	481	257	19	0	19
New Windsor town, Orange County.....	24,967	9,291	4,999	8,029	1,506	1,142	629	277	59	218
New York city.....	7,989,603	3,109,784	1,097,870	2,356,598	838,610	586,741	201,032	185,530	70,041	115,489
Bronx County.....	1,338,398	483,449	136,853	471,459	161,956	84,681	36,323	46,710	25,437	21,273
Kings County.....	2,469,091	916,856	333,127	783,215	263,201	172,692	58,874	35,609	13,297	22,312
New York County.....	1,518,500	763,846	193,462	305,423	101,358	154,411	54,549	67,373	12,081	55,292
Queens County.....	2,202,722	780,117	348,155	641,567	275,824	157,059	43,025	28,000	15,364	12,636
Richmond County.....	460,892	165,516	86,273	154,934	36,271	17,898	8,261	7,838	3,862	3,976
New York Mills village, Oneida County.....	3,320	1,694	535	777	110	204	128	7	0	7
Niagara town, Niagara County.....	8,358	3,605	1,508	2,324	408	513	282	20	4	16
Niagara Falls city, Niagara County.....	49,817	22,603	6,746	14,396	2,774	3,298	1,888	376	159	217
Nichols village, Tioga County.....	512	207	102	155	21	27	23	0	0	0
Nichols town, Tioga County.....	2,525	990	553	704	140	138	95	0	0	0
Niles town, Cayuga County.....	1,194	476	294	314	45	65	45	0	0	0
Niskayuna town, Schenectady County.....	21,477	8,645	5,187	6,478	535	632	367	304	170	134
Niskayuna CDP, Schenectady County.....	4,847	1,932	1,109	1,534	108	164	94	12	0	12
Nissequogue village, Suffolk County.....	1,628	573	434	541	47	33	18	121	0	121
Niverville CDP, Columbia County.....	1,662	679	357	435	78	113	68	0	0	0
Norfolk CDP, St. Lawrence County.....	1,327	563	219	385	48	112	80	0	0	0
Norfolk town, St. Lawrence County.....	4,668	1,883	961	1,310	164	350	241	0	0	0
North Amityville CDP, Suffolk County.....	17,728	5,333	1,888	5,594	3,286	1,627	354	134	4	130
Northampton town, Fulton County.....	2,661	1,151	596	652	110	152	96	9	0	9
Northampton CDP, Suffolk County.....	563	191	94	149	54	75	19	7	0	7
North Babylon CDP, Suffolk County.....	17,466	6,136	3,501	5,538	1,419	872	337	43	0	43
North Ballston Spa CDP, Saratoga County...	1,332	538	301	353	55	85	49	6	0	6
North Bay Shore CDP, Suffolk County.....	18,914	4,395	2,345	5,971	3,667	2,536	405	30	6	24
North Bellmore CDP, Nassau County.....	19,837	6,650	4,401	6,845	1,333	608	228	104	62	42
North Bellport CDP, Suffolk County.....	11,487	3,362	1,655	4,195	1,351	924	322	58	0	58
North Boston CDP, Erie County.....	2,521	1,073	614	679	78	77	51	0	0	0
North Castle town, Westchester County.....	11,835	3,913	2,896	4,236	438	352	106	6	0	6
North Collins village, Erie County.....	1,220	486	227	395	55	57	31	12	0	12
North Collins town, Erie County.....	3,496	1,368	771	1,067	147	143	92	27	0	27
North Creek CDP, Warren County.....	616	283	109	154	32	38	28	0	0	0
North Dansville town, Livingston County.....	5,466	2,372	1,024	1,517	226	327	218	72	12	60

Table 10.

Household Relationship and Group Quarters Population: 2010—Con.

[For information on confidentiality protection, nonsampling error, and definitions, see Selected Appendixes at <www.census.gov/prod/cen2010/cph-1-a.pdf>]

State County Place and County Subdivision	Household population							Group quarters population		
	Total	Householder	Relationship to householder					Total	Institutionalized population	Non-institutionalized population
			Spouse	Child	Other relatives	Nonrelatives				
						Total	Unmarried partner			
PLACE AND COUNTY SUBDIVISION—Con.										
North East town, Dutchess County.....	3,008	1,259	616	743	164	226	110	23	0	23
Northeast Ithaca CDP, Tompkins County.....	2,637	1,059	590	728	76	184	54	4	0	4
North Elba town, Essex County.....	6,839	3,331	1,334	1,508	186	480	294	2,118	1,799	319
North Gates CDP, Monroe County.....	9,484	4,278	1,673	2,514	483	536	307	28	11	17
North Great River CDP, Suffolk County.....	3,999	1,264	822	1,373	345	195	62	2	0	2
North Greenbush town, Rensselaer County..	11,708	4,852	2,533	3,308	429	586	336	367	346	21
North Harmony town, Chautauqua County....	2,267	907	571	612	78	99	66	0	0	0
North Haven village, Suffolk County.....	833	332	204	229	24	44	23	0	0	0
North Hempstead town, Nassau County.....	223,940	78,080	48,560	71,556	16,265	9,479	2,607	2,382	1,357	1,025
North Hills village, Nassau County.....	5,041	2,259	1,404	1,042	170	166	87	34	0	34
North Hornell village, Steuben County.....	659	297	144	171	17	30	18	119	119	0
North Hudson town, Essex County.....	240	101	63	55	10	11	9	0	0	0
North Lindenhurst CDP, Suffolk County.....	11,639	3,787	2,110	3,813	1,197	732	240	13	0	13
North Lynbrook CDP, Nassau County.....	688	231	152	222	64	19	8	105	105	0
North Massapequa CDP, Nassau County.....	17,870	6,084	4,027	6,111	1,171	477	193	16	0	16
North Merrick CDP, Nassau County.....	12,255	4,044	2,781	4,336	704	390	128	17	0	17
North New Hyde Park CDP, Nassau County.	14,891	4,888	3,421	5,081	1,172	329	104	8	0	8
North Norwich town, Chenango County.....	1,783	715	386	493	65	124	80	0	0	0
North Patchogue CDP, Suffolk County.....	7,130	2,300	1,342	2,325	675	488	137	116	20	96
Northport village, Suffolk County.....	7,349	2,921	1,674	2,214	250	290	153	52	0	52
North Rose CDP, Wayne County.....	636	259	120	175	24	58	30	0	0	0
North Salem town, Westchester County.....	4,851	1,811	1,143	1,537	170	190	88	253	247	6
North Sea CDP, Suffolk County.....	4,458	1,771	888	1,134	326	339	129	0	0	0
North Syracuse village, Onondaga County...	6,790	3,069	1,154	1,822	298	447	270	10	0	10
North Tonawanda city, Niagara County.....	31,426	14,004	6,140	8,657	1,000	1,625	990	142	74	68
Northumberland town, Saratoga County.....	5,064	1,792	1,161	1,609	220	282	144	23	0	23
North Valley Stream CDP, Nassau County...	16,549	5,113	2,849	5,596	2,265	726	207	79	55	24
Northville village, Fulton County.....	1,090	477	225	286	41	61	41	9	0	9
Northville CDP, Suffolk County.....	1,323	531	340	323	44	85	32	17	0	17
North Wantagh CDP, Nassau County.....	11,945	4,230	2,758	3,901	732	324	126	15	0	15
Northwest Harbor CDP, Suffolk County.....	3,306	1,313	689	834	206	264	115	11	0	11
Northwest Ithaca CDP, Tompkins County....	1,255	625	207	282	36	105	71	158	158	0
Norway town, Herkimer County.....	762	301	164	224	27	46	32	0	0	0
Norwich city, Chenango County.....	6,948	3,097	1,031	1,981	248	591	364	242	219	23
Norwich town, Chenango County.....	3,851	1,546	832	1,067	153	253	161	147	147	0
Norwood village, St. Lawrence County.....	1,628	695	307	466	51	109	72	29	10	19
Noyack CDP, Suffolk County.....	3,568	1,510	766	924	129	239	114	0	0	0
Nunda village, Livingston County.....	1,321	553	228	416	49	75	46	56	0	56
Nunda town, Livingston County.....	3,008	1,229	619	850	118	192	117	56	0	56
Nyack village, Rockland County.....	6,718	3,303	912	1,496	403	604	250	47	0	47
Oak Beach-Captree CDP, Suffolk County.....	286	129	65	61	15	16	8	0	0	0
Oakdale CDP, Suffolk County.....	7,745	3,116	1,737	2,296	324	272	137	229	0	229
Oakfield village, Genesee County.....	1,782	650	346	620	70	96	55	31	0	31
Oakfield town, Genesee County.....	3,219	1,193	668	1,038	150	170	89	31	0	31
Ocean Beach village, Suffolk County.....	79	39	22	15	2	1	0	0	0	0
Oceanside CDP, Nassau County.....	31,961	11,249	7,389	10,586	1,870	867	373	148	100	48
Odessa village, Schuyler County.....	581	247	124	138	30	42	21	10	0	10
Ogden town, Monroe County.....	19,384	7,396	4,435	6,098	633	822	510	472	27	445
Ogdensburg city, St. Lawrence County.....	9,597	4,070	1,537	2,774	414	802	494	1,531	1,471	60
Ohio town, Herkimer County.....	1,002	423	221	257	31	70	45	0	0	0
Oil Springs Reservation, Cattaraugus County.....	0	0	0	0	0	0	0	0	0	0
Oil Springs Reservation, Allegany County....	1	1	0	0	0	0	0	0	0	0
Olcott CDP, Niagara County.....	1,241	546	271	322	48	54	29	0	0	0
Old Bethpage CDP, Nassau County.....	5,488	1,894	1,374	1,886	250	84	35	35	0	35
Old Brookville village, Nassau County.....	2,134	669	517	746	119	83	22	0	0	0
Old Field village, Suffolk County.....	907	325	239	283	20	40	8	11	0	11
Old Forge CDP, Herkimer County.....	756	371	171	164	12	38	25	0	0	0
Old Westbury village, Nassau County.....	3,245	1,073	801	1,077	157	137	32	1,426	0	1,426
Olean city, Cattaraugus County.....	14,208	6,454	2,272	3,899	505	1,078	626	244	128	116
Olean town, Cattaraugus County.....	1,963	870	455	482	64	92	57	0	0	0
Olive town, Ulster County.....	4,410	1,960	964	1,092	135	259	182	9	0	9
Oneida city, Madison County.....	11,091	4,739	1,909	3,207	442	794	487	302	253	49
Oneida Castle village, Oneida County.....	625	283	122	150	25	45	29	0	0	0
Oneonta city, Otsego County.....	9,471	4,372	1,252	1,806	265	1,776	352	4,430	205	4,225
Oneonta town, Otsego County.....	4,831	2,159	1,051	1,163	174	284	165	398	6	392
Onondaga town, Onondaga County.....	21,725	8,498	4,758	6,789	770	910	504	1,376	628	748
Onondaga Nation Reservation, Onondaga County.....	468	325	34	42	43	24	9	0	0	0
Ontario CDP, Wayne County.....	2,158	916	384	661	70	127	95	2	2	0
Ontario town, Wayne County.....	10,121	3,960	2,345	3,023	309	484	322	15	2	13
Oppenheim town, Fulton County.....	1,885	730	398	530	106	121	81	39	0	39
Orange town, Schuyler County.....	1,468	583	332	408	48	97	54	141	141	0

Table 10.

Household Relationship and Group Quarters Population: 2010—Con.

[For information on confidentiality protection, nonsampling error, and definitions, see Selected Appendixes at <www.census.gov/prod/cen2010/cph-1-a.pdf>]

State County Place and County Subdivision	Household population							Group quarters population		
	Total	Householder	Relationship to householder					Total	Institutionalized population	Non-institutionalized population
			Spouse	Child	Other relatives	Nonrelatives				
						Total	Unmarried partner			
PLACE AND COUNTY SUBDIVISION—Con.										
Orangeburg CDP, Rockland County.....	3,597	1,531	712	1,023	221	110	34	971	8	963
Orange Lake CDP, Orange County.....	6,785	2,499	1,453	2,112	465	256	155	197	163	34
Orangetown town, Rockland County.....	46,216	17,826	9,611	14,170	2,516	2,093	810	2,996	440	2,556
Orangeville town, Wyoming County.....	1,355	532	314	367	50	92	45	0	0	0
Orchard Park village, Erie County.....	3,244	1,384	711	973	67	109	70	2	0	2
Orchard Park town, Erie County.....	28,654	11,398	6,758	8,810	689	999	499	400	313	87
Orient CDP, Suffolk County.....	743	353	167	151	33	39	29	0	0	0
Oriskany village, Oneida County.....	1,318	543	264	394	51	66	42	82	82	0
Oriskany Falls village, Oneida County.....	727	305	133	206	34	49	31	5	0	5
Orleans town, Jefferson County.....	2,789	1,006	607	891	154	131	78	0	0	0
Orwell town, Oswego County.....	1,086	419	231	310	46	80	47	81	0	81
Osceola town, Lewis County.....	229	103	50	51	7	18	13	0	0	0
Ossian town, Livingston County.....	789	299	178	232	26	54	26	0	0	0
Ossining village, Westchester County.....	23,202	8,344	3,890	6,580	2,190	2,198	602	1,858	1,830	28
Ossining town, Westchester County.....	34,568	12,706	6,692	10,088	2,574	2,508	764	3,106	2,092	1,014
Oswegatchie town, St. Lawrence County.....	4,185	1,664	879	1,226	148	268	174	212	184	28
Oswego city, Oswego County.....	17,240	7,486	2,546	4,479	553	2,176	767	902	634	268
Oswego town, Oswego County.....	4,326	1,728	1,043	1,164	134	257	138	3,658	0	3,658
Otego village, Otsego County.....	995	417	225	260	42	51	33	15	0	15
Otego town, Otsego County.....	3,093	1,285	675	827	118	188	123	22	0	22
Otisco town, Onondaga County.....	2,541	963	575	792	86	125	74	0	0	0
Otisville village, Orange County.....	1,068	375	204	365	75	49	32	0	0	0
Otsego town, Otsego County.....	3,704	1,740	815	890	96	163	103	196	175	21
Otselic town, Chenango County.....	1,054	380	196	342	52	84	47	0	0	0
Otto town, Cattaraugus County.....	801	317	178	217	41	48	34	7	0	7
Ovid village, Seneca County.....	596	251	90	169	34	52	30	6	0	6
Ovid town, Seneca County.....	2,285	958	457	620	103	147	84	26	0	26
Owasco town, Cayuga County.....	3,784	1,538	934	1,092	93	127	91	9	0	9
Owego village, Tioga County.....	3,772	1,678	621	1,035	186	252	139	124	71	53
Owego town, Tioga County.....	19,623	7,907	4,636	5,640	623	817	477	260	160	100
Oxbow CDP, Jefferson County.....	108	36	24	30	8	10	6	0	0	0
Oxford village, Chenango County.....	1,433	587	275	425	59	87	56	17	0	17
Oxford town, Chenango County.....	3,643	1,483	762	1,021	157	220	141	258	230	28
Oyster Bay CDP, Nassau County.....	6,705	2,758	1,255	1,808	414	470	141	2	0	2
Oyster Bay town, Nassau County.....	287,717	99,419	65,452	95,815	17,964	9,067	3,199	5,497	1,569	3,928
Oyster Bay Cove village, Nassau County.....	2,197	708	570	771	86	62	9	0	0	0
Painted Post village, Steuben County.....	1,797	841	358	476	39	83	59	12	0	12
Palatine town, Montgomery County.....	3,166	1,176	637	977	174	202	117	74	66	8
Palatine Bridge village, Montgomery County.....	663	311	142	151	20	39	20	74	66	8
Palenville CDP, Greene County.....	1,037	447	216	255	52	67	46	0	0	0
Palermo town, Oswego County.....	3,660	1,343	772	1,121	170	254	156	4	0	4
Palmyra village, Wayne County.....	3,506	1,508	614	1,028	112	244	161	30	0	30
Palmyra town, Wayne County.....	7,940	3,255	1,632	2,233	302	518	312	35	0	35
Pamelia town, Jefferson County.....	3,136	1,191	689	930	144	182	93	24	22	2
Pamelia Center CDP, Jefferson County.....	264	103	66	81	7	7	6	0	0	0
Panama village, Chautauqua County.....	479	195	103	150	15	16	11	0	0	0
Parc CDP, Clinton County.....	57	27	10	13	0	7	4	197	0	197
Paris town, Oneida County.....	4,388	1,757	994	1,308	131	198	126	23	0	23
Parish village, Oswego County.....	450	180	102	119	14	35	21	0	0	0
Parish town, Oswego County.....	2,558	976	540	739	132	171	103	0	0	0
Parishville CDP, St. Lawrence County.....	647	279	113	169	29	57	45	0	0	0
Parishville town, St. Lawrence County.....	2,153	889	456	591	61	156	112	0	0	0
Parma town, Monroe County.....	15,605	5,994	3,590	4,891	497	633	381	28	0	28
Patchogue village, Suffolk County.....	11,733	4,694	1,784	3,127	1,013	1,115	432	65	7	58
Patterson town, Putnam County.....	10,695	3,905	2,256	3,547	544	443	245	1,328	251	1,077
Paul Smiths CDP, Franklin County.....	6	4	1	0	1	0	0	665	0	665
Pavilion CDP, Genesee County.....	646	254	140	185	41	26	16	0	0	0
Pavilion town, Genesee County.....	2,495	945	581	761	94	114	62	0	0	0
Pawling village, Dutchess County.....	2,118	904	391	637	67	119	46	229	0	229
Pawling town, Dutchess County.....	8,104	3,093	1,757	2,586	307	361	175	359	114	245
Peach Lake CDP.....	1,629	620	368	549	49	43	23	0	0	0
Putnam County (part).....	1,044	351	243	381	43	26	13	0	0	0
Westchester County (part).....	585	269	125	168	6	17	10	0	0	0
Pearl River CDP, Rockland County.....	15,807	5,663	3,507	5,484	707	446	191	69	0	69
Peconic CDP, Suffolk County.....	683	273	154	155	46	55	21	0	0	0
Peekskill city, Westchester County.....	23,420	9,060	3,639	6,533	2,294	1,894	640	163	90	73
Pelham village, Westchester County.....	6,900	2,390	1,433	2,589	282	206	72	10	0	10
Pelham town, Westchester County.....	12,361	4,247	2,699	4,678	442	295	108	35	0	35
Pelham Manor village, Westchester County.....	5,461	1,857	1,266	2,089	160	89	36	25	0	25
Pembroke town, Genesee County.....	4,292	1,717	994	1,247	152	182	122	0	0	0
Pendleton town, Niagara County.....	6,382	2,344	1,595	2,048	196	199	126	15	0	15
Penfield town, Monroe County.....	35,584	14,562	8,432	10,467	912	1,211	734	658	516	142

Table 10.

Household Relationship and Group Quarters Population: 2010—Con.

[For information on confidentiality protection, nonsampling error, and definitions, see Selected Appendixes at <www.census.gov/prod/cen2010/cph-1-a.pdf>]

State County Place and County Subdivision	Household population							Group quarters population		
	Total	House- holder	Relationship to householder					Total	Institution- alized population	Non- institution- alized population
			Spouse	Child	Other relatives	Nonrelatives				
						Total	Unmarried partner			
PLACE AND COUNTY SUBDIVISION—Con.										
Penn Yan village, Yates County.....	4,872	2,200	782	1,341	213	336	195	287	257	30
Perinton town, Monroe County.....	46,101	18,869	11,132	13,650	948	1,502	909	361	241	120
Perry village, Wyoming County.....	3,611	1,514	664	1,039	151	243	151	62	0	62
Perry town, Wyoming County.....	4,587	1,872	900	1,326	175	314	177	29	0	29
Perrysburg village, Cattaraugus County.....	332	133	60	109	11	19	10	69	0	69
Perrysburg town, Cattaraugus County.....	1,539	648	326	416	49	100	64	87	0	87
Persia town, Cattaraugus County.....	2,260	968	384	642	82	184	108	144	138	6
Perth town, Fulton County.....	3,583	1,461	773	1,014	154	181	124	63	63	0
Peru CDP, Clinton County.....	1,580	615	341	479	47	98	50	11	11	0
Peru town, Clinton County.....	6,914	2,628	1,547	2,079	242	418	261	84	15	69
Petersburgh town, Rensselaer County.....	1,525	616	338	388	85	98	55	0	0	0
Pharsalia town, Chenango County.....	593	240	127	155	33	38	23	0	0	0
Phelps village, Ontario County.....	1,977	848	361	549	86	133	78	12	0	12
Phelps town, Ontario County.....	7,036	2,796	1,553	2,018	253	416	247	36	0	36
Philadelphia village, Jefferson County.....	1,252	493	227	430	40	62	34	0	0	0
Philadelphia town, Jefferson County.....	1,947	748	381	655	67	96	59	0	0	0
Philipstown town, Putnam County.....	9,318	3,685	2,145	2,796	301	391	219	344	0	344
Philmont village, Columbia County.....	1,379	566	217	420	94	82	51	0	0	0
Phoenicia CDP, Ulster County.....	306	170	48	58	10	20	15	3	0	3
Phoenix village, Oswego County.....	2,378	1,010	348	763	81	176	104	4	0	4
Piercefield town, St. Lawrence County.....	310	139	73	72	7	19	14	0	0	0
Piermont village, Rockland County.....	2,507	1,236	522	500	86	163	97	3	0	3
Pierrepont town, St. Lawrence County.....	2,585	1,050	609	692	76	158	105	4	0	4
Pierrepont Manor CDP, Jefferson County....	228	85	49	71	9	14	10	0	0	0
Piffard CDP, Livingston County.....	220	90	48	55	14	13	5	0	0	0
Pike CDP, Wyoming County.....	371	128	72	128	21	22	9	0	0	0
Pike town, Wyoming County.....	1,114	402	245	365	43	59	33	0	0	0
Pinckney town, Lewis County.....	329	137	69	84	6	33	18	0	0	0
Pine Bush CDP, Orange County.....	1,746	764	310	522	77	73	45	34	6	28
Pine Hill CDP, Ulster County.....	275	149	48	48	9	21	17	0	0	0
Pine Plains CDP, Dutchess County.....	1,353	558	260	387	65	83	47	0	0	0
Pine Plains town, Dutchess County.....	2,460	1,007	505	693	116	139	75	13	5	8
Pine Valley CDP, Chemung County.....	813	359	157	216	24	57	39	0	0	0
Pitcairn town, St. Lawrence County.....	846	333	193	234	31	55	35	0	0	0
Pitcher town, Chenango County.....	803	314	161	220	46	62	26	0	0	0
Pittsfield town, Otsego County.....	1,364	536	294	347	77	110	61	2	0	2
Pittsford village, Monroe County.....	1,344	610	290	380	14	50	30	11	0	11
Pittsford town, Monroe County.....	26,596	10,341	6,783	8,294	473	705	380	2,809	135	2,674
Pittstown town, Rensselaer County.....	5,735	2,131	1,287	1,757	235	325	190	0	0	0
Plainedge CDP, Nassau County.....	8,791	2,875	1,889	3,053	668	306	107	26	0	26
Plainfield town, Otsego County.....	915	352	210	275	29	49	27	0	0	0
Plainview CDP, Nassau County.....	25,934	9,070	6,494	8,685	1,222	463	211	283	98	185
Plandome village, Nassau County.....	1,349	416	340	554	27	12	7	0	0	0
Plandome Heights village, Nassau County...	1,005	323	242	398	31	11	8	0	0	0
Plandome Manor village, Nassau County....	872	280	223	327	25	17	6	0	0	0
Plattekill CDP, Ulster County.....	1,260	405	210	444	105	96	43	0	0	0
Plattekill town, Ulster County.....	10,471	3,861	2,043	3,313	636	618	327	28	18	10
Plattsburgh city, Clinton County.....	16,783	8,146	2,193	3,341	561	2,542	924	3,206	436	2,770
Plattsburgh town, Clinton County.....	11,419	4,731	2,364	2,949	494	881	542	451	234	217
Plattsburgh West CDP, Clinton County.....	1,352	544	223	333	108	144	89	12	0	12
Pleasant Valley CDP, Dutchess County.....	1,145	518	226	302	43	56	35	0	0	0
Pleasant Valley town, Dutchess County.....	9,626	3,765	2,089	2,912	389	471	265	46	0	46
Pleasantville village, Westchester County....	6,673	2,569	1,481	2,155	253	215	86	346	322	24
Pleissis CDP, Jefferson County.....	164	59	30	61	7	7	5	0	0	0
Plymouth town, Chenango County.....	1,804	711	394	489	96	114	72	0	0	0
Poestenkill CDP, Rensselaer County.....	1,061	417	253	318	29	44	28	0	0	0
Poestenkill town, Rensselaer County.....	4,522	1,681	1,031	1,427	172	211	130	8	0	8
Point Lookout CDP, Nassau County.....	1,219	500	292	352	43	32	11	0	0	0
Poland town, Chautauqua County.....	2,350	943	547	638	88	134	82	6	6	0
Poland village, Herkimer County.....	496	192	109	160	17	18	11	12	0	12
Pomfret town, Chautauqua County.....	12,074	5,296	2,158	2,746	312	1,562	359	2,891	81	2,810
Pomona village, Rockland County.....	3,039	1,011	764	949	207	108	39	64	0	64
Pompey town, Onondaga County.....	7,062	2,509	1,794	2,328	197	234	131	18	0	18
Poospatuck Reservation, Suffolk County.....	324	110	37	117	46	14	8	0	0	0
Poquott village, Suffolk County.....	953	353	232	301	34	33	14	0	0	0
Portage town, Livingston County.....	884	352	182	240	46	64	38	0	0	0
Port Byron village, Cayuga County.....	1,274	499	214	401	58	102	56	16	0	16
Port Chester village, Westchester County....	28,502	9,240	4,298	8,260	3,550	3,154	610	465	154	311
Port Dickinson village, Broome County.....	1,638	739	271	466	56	106	59	3	0	3
Porter town, Niagara County.....	6,771	2,782	1,545	1,931	246	267	159	0	0	0
Port Ewen CDP, Ulster County.....	3,539	1,552	706	868	203	210	141	7	0	7
Port Gibson CDP, Ontario County.....	444	179	88	122	28	27	15	9	0	9

Table 10.

Household Relationship and Group Quarters Population: 2010—Con.

[For information on confidentiality protection, nonsampling error, and definitions, see Selected Appendixes at <www.census.gov/prod/cen2010/cph-1-a.pdf>]

State County Place and County Subdivision	Household population							Group quarters population		
	Total	Householder	Relationship to householder					Total	Institutionalized population	Non-institutionalized population
			Spouse	Child	Other relatives	Nonrelatives				
						Total	Unmarried partner			
PLACE AND COUNTY SUBDIVISION—Con.										
Port Henry village, Essex County.....	1,184	534	205	302	55	88	64	10	0	10
Port Jefferson village, Suffolk County.....	7,413	3,090	1,612	1,989	266	456	191	337	231	106
Port Jefferson Station CDP, Suffolk County..	7,740	2,812	1,484	2,280	541	623	161	98	0	98
Port Jervis city, Orange County.....	8,742	3,570	1,270	2,676	535	691	448	86	39	47
Portland town, Chautauqua County.....	4,030	1,626	804	1,181	173	246	152	797	783	14
Port Leyden village, Lewis County.....	661	271	111	207	25	47	30	11	0	11
Portville village, Cattaraugus County.....	1,014	415	191	314	40	54	31	0	0	0
Portville town, Cattaraugus County.....	3,713	1,532	814	1,028	138	201	130	17	5	12
Port Washington CDP, Nassau County.....	15,641	5,698	3,590	4,972	773	608	213	205	186	19
Port Washington North village, Nassau County.....	3,145	1,298	786	860	123	78	32	9	0	9
Potsdam village, St. Lawrence County.....	5,086	2,442	622	963	103	956	204	4,342	4	4,338
Potsdam town, St. Lawrence County.....	11,655	5,068	1,987	2,853	341	1,406	460	4,386	14	4,372
Potter town, Yates County.....	1,853	627	341	695	79	111	66	12	0	12
Pottersville CDP, Warren County.....	404	162	79	126	12	25	12	20	0	20
Poughkeepsie city, Dutchess County.....	29,832	12,400	3,451	8,481	2,561	2,939	1,152	2,904	921	1,983
Poughkeepsie town, Dutchess County.....	38,883	15,276	7,851	11,830	1,776	2,150	982	4,458	434	4,024
Pound Ridge town, Westchester County.....	5,084	1,844	1,298	1,701	96	145	77	20	0	20
Prattsburgh CDP, Steuben County.....	656	269	112	186	38	51	30	0	0	0
Prattsburgh town, Steuben County.....	2,081	857	414	553	102	155	90	4	0	4
Prattsville CDP, Greene County.....	355	152	61	98	13	31	20	0	0	0
Prattsville town, Greene County.....	700	301	138	183	29	49	32	0	0	0
Preble town, Cortland County.....	1,393	586	291	372	51	93	54	0	0	0
Preston town, Chenango County.....	1,044	419	233	255	50	87	49	0	0	0
Preston-Potter Hollow CDP, Albany County.....	366	148	72	121	10	15	12	0	0	0
Princetown town, Schenectady County.....	2,102	826	522	563	94	97	64	13	0	13
Prospect village, Oneida County.....	291	118	60	91	14	8	4	0	0	0
Providence town, Saratoga County.....	1,995	766	434	567	109	119	74	0	0	0
Pulaski village, Oswego County.....	2,361	1,048	374	633	69	237	120	4	0	4
Pulteney town, Steuben County.....	1,285	574	306	278	49	78	50	0	0	0
Pultneyville CDP, Wayne County.....	698	293	198	171	18	18	13	0	0	0
Putnam town, Washington County.....	607	259	153	139	20	36	20	2	2	0
Putnam Lake CDP, Putnam County.....	3,744	1,407	778	1,206	203	150	84	100	86	14
Putnam Valley town, Putnam County.....	11,793	4,216	2,682	3,847	580	468	270	16	0	16
Queens borough, Queens County.....	2,202,722	780,117	348,155	641,567	275,824	157,059	43,025	28,000	15,364	12,636
Queensbury town, Warren County.....	27,499	11,483	6,120	7,582	915	1,399	868	402	358	44
Quiogue CDP, Suffolk County.....	815	307	138	225	79	66	16	1	0	1
Quogue village, Suffolk County.....	959	424	215	218	46	56	27	8	0	8
Ramapo town, Rockland County.....	124,351	34,731	22,209	52,526	8,926	5,959	1,248	2,244	961	1,283
Randolph village, Cattaraugus County.....	1,244	502	217	394	38	93	64	42	31	11
Randolph town, Cattaraugus County.....	2,504	998	505	760	81	160	103	98	79	19
Ransomville CDP, Niagara County.....	1,419	575	303	437	47	57	32	0	0	0
Rapids CDP, Niagara County.....	1,636	620	358	546	49	63	49	0	0	0
Rathbone town, Steuben County.....	1,126	388	230	383	50	75	41	0	0	0
Ravena village, Albany County.....	3,257	1,338	554	1,005	152	208	143	11	0	11
Reading town, Schuyler County.....	1,702	701	383	453	91	74	41	5	0	5
Red Creek village, Wayne County.....	532	201	96	179	20	36	19	0	0	0
Redfield town, Oswego County.....	550	220	123	153	18	36	21	0	0	0
Redford CDP, Clinton County.....	477	175	99	148	18	37	21	0	0	0
Red Hook village, Dutchess County.....	1,961	891	355	498	61	156	46	0	0	0
Red Hook town, Dutchess County.....	9,735	3,942	2,038	2,785	298	672	251	1,584	131	1,453
Red House town, Cattaraugus County.....	38	17	10	9	0	2	2	0	0	0
Red Oaks Mill CDP, Dutchess County.....	3,601	1,308	892	1,166	146	89	46	12	0	12
Redwood CDP, Jefferson County.....	605	218	122	204	32	29	17	0	0	0
Remsen village, Oneida County.....	508	207	81	169	21	30	25	0	0	0
Remsen town, Oneida County.....	1,928	771	397	575	74	111	76	1	0	1
Remsenburg-Speonk CDP, Suffolk County..	2,630	984	582	783	147	134	67	12	0	12
Rensselaer city, Rensselaer County.....	9,383	4,376	1,303	2,358	475	871	491	9	0	9
Rensselaer Falls village, St. Lawrence County.....	318	127	60	102	9	20	14	14	0	14
Rensselaerville town, Albany County.....	1,843	768	418	489	83	85	61	0	0	0
Retsof CDP, Livingston County.....	334	127	76	103	14	14	6	6	0	6
Rhinebeck village, Dutchess County.....	2,467	1,284	469	519	62	133	64	190	190	0
Rhinebeck town, Dutchess County.....	6,701	3,158	1,454	1,521	211	357	194	847	625	222
Rhinecliff CDP, Dutchess County.....	405	192	82	84	12	35	19	20	0	20
Richburg village, Allegany County.....	450	162	90	141	32	25	13	0	0	0
Richfield town, Otsego County.....	2,388	1,046	482	625	99	136	95	0	0	0
Richfield Springs village, Otsego County.....	1,264	589	233	310	45	87	59	0	0	0
Richford town, Tioga County.....	1,172	472	249	317	61	73	47	0	0	0
Richland town, Oswego County.....	5,692	2,264	1,102	1,663	204	459	238	26	0	26
Richmond town, Ontario County.....	3,361	1,421	796	841	115	188	121	0	0	0
Richmondville village, Schoharie County.....	911	369	152	296	25	69	54	7	0	7

Table 10.

Household Relationship and Group Quarters Population: 2010—Con.

[For information on confidentiality protection, nonsampling error, and definitions, see Selected Appendixes at <www.census.gov/prod/cen2010/cph-1-a.pdf>]

State County Place and County Subdivision	Household population							Group quarters population		
	Total	Householder	Relationship to householder					Total	Institutionalized population	Non-institutionalized population
			Spouse	Child	Other relatives	Nonrelatives				
						Total	Unmarried partner			
PLACE AND COUNTY SUBDIVISION—Con.										
Richmondville town, Schoharie County.....	2,603	1,087	517	729	76	194	139	7	0	7
Richville village, St. Lawrence County.....	323	111	66	113	11	22	9	0	0	0
Ridge CDP, Suffolk County.....	13,170	5,714	2,808	3,583	587	478	246	166	5	161
Ridgeway town, Orleans County.....	6,731	2,689	1,258	1,954	363	467	265	49	30	19
Rifton CDP, Ulster County.....	456	189	111	106	27	23	14	0	0	0
Riga town, Monroe County.....	5,567	2,152	1,299	1,667	204	245	126	23	0	23
Ripley CDP, Chautauqua County.....	872	369	168	246	34	55	25	0	0	0
Ripley town, Chautauqua County.....	2,415	971	531	699	82	132	70	0	0	0
Riverhead CDP, Suffolk County.....	12,726	4,827	2,037	3,131	1,343	1,388	335	573	232	341
Riverhead town, Suffolk County.....	32,714	12,990	6,664	8,565	2,180	2,315	778	792	320	472
Riverside village, Steuben County.....	497	219	86	134	23	35	21	0	0	0
Riverside CDP, Suffolk County.....	1,863	716	252	419	178	298	59	1,048	1,030	18
Rochester city, Monroe County.....	200,365	87,027	18,131	60,364	15,439	19,404	8,820	10,200	3,657	6,543
Rochester town, Ulster County.....	7,272	2,936	1,452	2,029	300	555	371	41	0	41
Rock Hill CDP, Sullivan County.....	1,742	688	406	496	85	67	44	0	0	0
Rockland town, Sullivan County.....	3,759	1,596	735	1,020	164	244	164	16	0	16
Rockville Centre village, Nassau County.....	23,788	9,258	5,177	7,940	813	600	277	235	206	29
Rocky Point CDP, Suffolk County.....	13,945	4,820	2,793	4,960	702	670	312	69	0	69
Rodman CDP, Jefferson County.....	153	57	32	47	5	12	5	0	0	0
Rodman town, Jefferson County.....	1,176	419	282	369	42	64	31	0	0	0
Rome city, Oneida County.....	30,843	13,526	5,101	8,702	1,390	2,124	1,304	2,882	2,581	301
Romulus CDP, Seneca County.....	402	152	70	128	20	32	17	7	0	7
Romulus town, Seneca County.....	2,229	821	455	731	83	139	85	2,087	2,080	7
Ronkonkoma CDP, Suffolk County.....	19,050	6,512	3,969	6,274	1,384	911	400	32	0	32
Roosevelt CDP, Nassau County.....	16,115	4,031	1,708	4,980	3,401	1,995	310	143	32	111
Root town, Montgomery County.....	1,715	678	372	468	73	124	69	0	0	0
Roscoe CDP, Sullivan County.....	541	249	110	131	16	35	20	0	0	0
Rose town, Wayne County.....	2,363	904	506	672	128	153	94	6	0	6
Roseboom town, Otsego County.....	711	315	167	157	24	48	35	0	0	0
Rosendale town, Ulster County.....	6,050	2,572	1,149	1,581	254	494	279	25	0	25
Rosendale Hamlet CDP, Ulster County.....	1,339	612	240	311	51	125	70	10	0	10
Roslyn village, Nassau County.....	2,522	1,193	504	606	100	119	51	248	248	0
Roslyn Estates village, Nassau County.....	1,251	415	332	448	35	21	5	0	0	0
Roslyn Harbor village, Nassau County.....	1,051	361	268	337	55	30	9	0	0	0
Roslyn Heights CDP, Nassau County.....	6,565	2,157	1,448	2,384	432	144	53	12	0	12
Rossie town, St. Lawrence County.....	877	340	183	260	27	67	38	0	0	0
Rotterdam CDP, Schenectady County.....	20,557	8,818	4,200	5,624	847	1,068	663	95	79	16
Rotterdam town, Schenectady County.....	28,985	12,314	6,081	7,999	1,149	1,442	908	109	79	30
Round Lake village, Saratoga County.....	623	272	131	161	28	31	19	0	0	0
Rouses Point village, Clinton County.....	2,197	1,052	421	514	66	144	94	12	0	12
Roxbury town, Delaware County.....	2,502	1,144	546	591	88	133	97	0	0	0
Royalton town, Niagara County.....	7,587	2,955	1,726	2,286	254	366	222	73	73	0
Rush town, Monroe County.....	3,353	1,361	874	875	99	144	78	125	101	24
Rushford CDP, Allegany County.....	363	145	66	102	31	19	10	0	0	0
Rushford town, Allegany County.....	1,150	492	258	277	63	60	34	0	0	0
Rushville village.....	653	258	111	226	28	30	15	24	0	24
Ontario County (part).....	201	97	34	52	7	11	5	12	0	12
Yates County (part).....	452	161	77	174	21	19	10	12	0	12
Russell town, St. Lawrence County.....	1,856	722	409	538	72	115	65	0	0	0
Russell Gardens village, Nassau County.....	933	343	237	291	45	17	11	12	0	12
Russia town, Herkimer County.....	2,587	1,058	553	715	108	153	95	0	0	0
Rutland town, Jefferson County.....	3,060	1,172	673	901	138	176	102	0	0	0
Rye city, Westchester County.....	15,580	5,520	3,595	5,816	324	325	131	140	108	32
Rye town, Westchester County.....	45,303	15,469	8,127	13,731	4,223	3,753	821	625	247	378
Rye Brook village, Westchester County.....	9,231	3,461	2,185	2,943	358	284	95	116	93	23
Sackets Harbor village, Jefferson County.....	1,440	687	292	324	52	85	46	10	0	10
Saddle Rock village, Nassau County.....	830	267	208	297	42	16	5	0	0	0
Saddle Rock Estates CDP, Nassau County..	466	140	114	198	10	4	4	0	0	0
Sagaponack village, Suffolk County.....	313	146	75	69	6	17	7	0	0	0
Sag Harbor village, Suffolk County.....	2,154	1,000	379	477	103	195	64	15	0	15
St. Armand town, Essex County.....	1,548	657	341	421	42	87	52	0	0	0
St. Bonaventure CDP, Cattaraugus County..	491	252	94	107	10	28	16	1,553	0	1,553
St. James CDP, Suffolk County.....	12,878	4,535	2,905	4,479	525	434	162	460	435	25
St. Johnsville village, Montgomery County....	1,617	691	267	468	66	125	74	115	115	0
St. Johnsville town, Montgomery County.....	2,516	1,047	459	732	90	188	111	115	115	0
St. Regis Falls CDP, Franklin County.....	464	199	81	137	9	38	27	0	0	0
St. Regis Mohawk Reservation, Franklin County.....	3,228	1,158	398	1,219	260	193	134	0	0	0
Salamanca city, Cattaraugus County.....	5,686	2,468	816	1,677	265	460	309	129	112	17

Table 10.

Household Relationship and Group Quarters Population: 2010—Con.

[For information on confidentiality protection, nonsampling error, and definitions, see Selected Appendixes at <www.census.gov/prod/cen2010/cph-1-a.pdf>]

State County Place and County Subdivision	Household population							Group quarters population		
	Total	Householder	Relationship to householder					Total	Institutionalized population	Non-institutionalized population
			Spouse	Child	Other relatives	Nonrelatives				
						Total	Unmarried partner			
PLACE AND COUNTY SUBDIVISION—Con.										
Salamanca town, Cattaraugus County.....	481	203	114	119	22	23	14	0	0	0
Salem village, Washington County.....	946	382	185	278	48	53	30	0	0	0
Salem town, Washington County.....	2,699	1,141	592	683	118	165	85	16	0	16
Salina town, Onondaga County.....	33,456	14,999	6,028	8,606	1,527	2,296	1,360	254	196	58
Salisbury town, Herkimer County.....	1,907	717	411	586	76	117	84	51	0	51
Salisbury CDP, Nassau County.....	12,069	4,004	2,653	3,990	940	482	136	24	0	24
Salisbury Mills CDP, Orange County.....	531	176	118	196	25	16	9	5	0	5
Saltaire village, Suffolk County.....	37	15	10	12	0	0	0	0	0	0
Salt Point CDP, Dutchess County.....	190	73	43	49	18	7	3	0	0	0
Sanborn CDP, Niagara County.....	1,370	579	271	381	32	107	51	275	0	275
Sand Lake town, Rensselaer County.....	8,522	3,353	2,006	2,524	258	381	266	8	0	8
Sand Ridge CDP, Oswego County.....	849	355	156	225	51	62	36	0	0	0
Sands Point village, Nassau County.....	2,644	872	703	892	90	87	18	31	0	31
Sandy Creek village, Oswego County.....	771	309	148	229	34	51	29	0	0	0
Sandy Creek town, Oswego County.....	3,930	1,610	826	1,073	158	263	171	9	0	9
Sanford town, Broome County.....	2,407	970	516	671	137	113	62	0	0	0
Sangerfield town, Oneida County.....	2,469	1,000	471	725	112	161	98	92	92	0
Santa Clara town, Franklin County.....	343	151	85	84	3	20	10	2	0	2
Saranac town, Clinton County.....	4,007	1,582	890	1,118	132	285	182	0	0	0
Saranac Lake village.....	5,193	2,627	787	1,155	154	470	269	213	0	213
Essex County (part).....	1,436	769	240	263	48	116	72	73	0	73
Franklin County (part).....	3,757	1,858	547	892	106	354	197	140	0	140
Saratoga town, Saratoga County.....	5,653	2,279	1,205	1,619	203	347	203	21	6	15
Saratoga Springs city, Saratoga County.....	24,076	11,312	4,654	5,476	739	1,895	822	2,510	445	2,065
Sardinia town, Erie County.....	2,736	1,081	654	745	116	140	97	39	0	39
Saugerties village, Ulster County.....	3,902	1,852	623	990	147	290	170	69	0	69
Saugerties town, Ulster County.....	19,346	8,163	3,912	5,261	817	1,193	667	136	0	136
Saugerties South CDP, Ulster County.....	2,190	898	494	634	67	97	46	28	0	28
Savannah CDP, Wayne County.....	548	214	101	149	32	52	18	10	0	10
Savannah town, Wayne County.....	1,720	630	330	488	126	146	59	10	0	10
Savona village, Steuben County.....	827	304	133	284	33	73	36	0	0	0
Sayville CDP, Suffolk County.....	16,283	5,983	3,590	5,447	725	538	278	570	532	38
Scarsdale village, Westchester County.....	17,140	5,418	4,429	6,669	338	286	78	26	0	26
Scarsdale town, Westchester County.....	17,140	5,418	4,429	6,669	338	286	78	26	0	26
Schaghticoke village, Rensselaer County....	592	242	112	180	14	44	27	0	0	0
Schaghticoke town, Rensselaer County.....	7,571	2,897	1,718	2,212	346	398	238	108	108	0
Schenectady city, Schenectady County.....	62,665	26,633	7,878	18,953	3,862	5,339	2,861	3,470	677	2,793
Schenenue CDP, Otsego County.....	551	240	95	153	16	47	27	0	0	0
Schodack town, Rensselaer County.....	12,649	5,062	2,862	3,649	423	653	414	145	82	63
Schoharie village, Schoharie County.....	868	437	172	198	17	44	22	54	42	12
Schoharie town, Schoharie County.....	3,151	1,391	682	796	114	168	110	54	42	12
Schroepel town, Oswego County.....	8,497	3,347	1,661	2,572	360	557	330	4	0	4
Schroon town, Essex County.....	1,650	755	387	362	53	93	50	4	0	4
Schroon Lake CDP, Essex County.....	833	392	181	190	19	51	24	0	0	0
Schuyler town, Herkimer County.....	3,411	1,469	676	929	135	202	141	9	0	9
Schuyler Falls town, Clinton County.....	5,175	1,986	1,137	1,446	213	393	239	6	0	6
Schuylerville village, Saratoga County.....	1,367	593	230	393	58	93	60	19	6	13
Scio CDP, Allegany County.....	609	243	150	170	14	32	15	0	0	0
Scio town, Allegany County.....	1,827	726	410	493	88	110	58	6	0	6
Scipio town, Cayuga County.....	1,713	650	370	518	52	123	55	0	0	0
Scotchtown CDP, Orange County.....	9,173	3,271	1,723	3,046	688	445	251	39	0	39
Scotia village, Schenectady County.....	7,717	3,362	1,415	2,255	244	441	268	12	0	12
Scott town, Cortland County.....	1,176	424	268	370	50	64	38	0	0	0
Scottsburg CDP, Livingston County.....	117	46	29	37	0	5	3	0	0	0
Scotts Corners CDP, Westchester County....	705	266	164	215	21	39	24	6	0	6
Scottsville village, Monroe County.....	1,984	836	431	569	43	105	57	17	0	17
Scriba town, Oswego County.....	6,834	2,748	1,410	1,949	223	504	335	6	0	6
Sea Cliff village, Nassau County.....	4,900	1,960	1,087	1,557	116	180	86	95	71	24
Seaford CDP, Nassau County.....	15,240	5,266	3,429	5,266	817	462	191	54	0	54
Searingtown CDP, Nassau County.....	4,915	1,563	1,268	1,708	325	51	16	0	0	0
Selden CDP, Suffolk County.....	19,823	6,446	3,750	6,766	1,672	1,189	398	28	0	28
Sempronius town, Cayuga County.....	895	347	186	277	20	65	43	0	0	0
Seneca town, Ontario County.....	2,696	1,011	625	747	130	183	70	25	0	25
Seneca Falls village, Seneca County.....	6,619	2,913	1,243	1,747	222	494	293	62	0	62
Seneca Falls town, Seneca County.....	8,820	3,874	1,715	2,318	281	632	367	220	0	220
Seneca Knolls CDP, Onondaga County.....	2,011	847	388	539	87	150	81	0	0	0
Sennett town, Cayuga County.....	3,292	1,257	839	986	104	106	60	303	299	4
Setauket-East Setauket CDP, Suffolk County.....	15,431	5,391	3,642	5,223	572	603	227	46	7	39
Seward town, Schoharie County.....	1,763	675	415	504	81	88	53	0	0	0
Shandaken town, Ulster County.....	3,041	1,505	575	625	100	236	173	44	0	44
Sharon town, Schoharie County.....	1,829	750	397	493	83	106	74	17	0	17

Table 10.

Household Relationship and Group Quarters Population: 2010—Con.

[For information on confidentiality protection, nonsampling error, and definitions, see Selected Appendixes at <www.census.gov/prod/cen2010/cph-1-a.pdf>]

State County Place and County Subdivision	Household population							Group quarters population		
	Total	Householder	Relationship to householder					Total	Institutionalized population	Non-institutionalized population
			Spouse	Child	Other relatives	Nonrelatives				
						Total	Unmarried partner			
PLACE AND COUNTY SUBDIVISION—Con.										
Sharon Springs village, Schoharie County.....	541	232	96	147	23	43	31	17	0	17
Shawangunk town, Ulster County.....	10,807	3,887	2,275	3,499	560	586	311	3,525	1,110	2,415
Shelby town, Orleans County.....	4,922	2,049	925	1,400	264	284	174	397	132	265
Sheldon town, Wyoming County.....	2,409	979	568	676	75	111	72	0	0	0
Shelter Island CDP, Suffolk County.....	1,333	598	290	323	45	77	42	0	0	0
Shelter Island town, Suffolk County.....	2,392	1,128	553	503	83	125	65	0	0	0
Shelter Island Heights CDP, Suffolk County.....	1,048	525	260	178	38	47	22	0	0	0
Shenorock CDP, Westchester County.....	1,898	674	442	661	79	42	29	0	0	0
Sherburne village, Chenango County.....	1,341	624	221	351	37	108	67	26	0	26
Sherburne town, Chenango County.....	4,017	1,654	801	1,128	149	285	164	31	0	31
Sheridan town, Chautauqua County.....	2,612	1,073	612	686	109	132	96	61	56	5
Sherman village, Chautauqua County.....	730	279	146	238	42	25	16	0	0	0
Sherman town, Chautauqua County.....	1,653	550	342	624	75	62	37	0	0	0
Sherrill city, Oneida County.....	3,059	1,323	688	853	86	109	68	12	0	12
Shinnecock Hills CDP, Suffolk County.....	2,004	744	365	529	175	191	60	184	0	184
Shinnecock Reservation, Suffolk County.....	662	226	89	222	104	21	10	0	0	0
Shirley CDP, Suffolk County.....	27,573	8,353	4,932	9,739	2,701	1,848	705	281	0	281
Shokan CDP, Ulster County.....	1,183	511	255	312	45	60	40	0	0	0
Shoreham village, Suffolk County.....	531	192	141	166	23	9	4	0	0	0
Shortsville village, Ontario County.....	1,433	570	294	423	51	95	52	6	0	6
Shrub Oak CDP, Westchester County.....	2,009	760	459	642	97	51	29	2	0	2
Sidney village, Delaware County.....	3,877	1,697	688	1,079	143	270	167	23	0	23
Sidney town, Delaware County.....	5,735	2,520	1,131	1,484	211	389	237	39	11	28
Silver Creek village, Chautauqua County.....	2,630	1,048	511	797	111	163	86	26	0	26
Silver Springs village, Wyoming County.....	782	340	133	194	39	76	42	0	0	0
Sinclairville village, Chautauqua County.....	588	255	119	176	8	30	22	0	0	0
Skaneateles village, Onondaga County.....	2,432	1,094	567	667	51	53	28	18	11	7
Skaneateles town, Onondaga County.....	7,191	2,939	1,732	2,113	190	217	124	18	11	7
Sleepy Hollow village, Westchester County..	9,806	3,462	1,615	3,106	848	775	249	64	39	25
Sloan village, Erie County.....	3,661	1,674	599	1,012	168	208	126	0	0	0
Sloatsburg village, Rockland County.....	3,039	1,038	628	1,036	201	136	64	0	0	0
Smallwood CDP, Sullivan County.....	580	265	118	124	32	41	31	0	0	0
Smithfield town, Madison County.....	1,288	476	271	397	55	89	57	0	0	0
Smithtown CDP, Suffolk County.....	25,687	8,773	6,016	9,145	1,086	667	284	783	706	77
Smithtown town, Suffolk County.....	115,640	40,055	27,126	40,196	5,104	3,159	1,359	2,161	1,623	538
Smithville town, Chenango County.....	1,323	523	264	370	60	106	56	7	0	7
Smithville Flats CDP, Chenango County.....	351	145	62	97	13	34	18	0	0	0
Smyrna village, Chenango County.....	213	79	45	57	12	20	12	0	0	0
Smyrna town, Chenango County.....	1,280	481	279	331	92	97	51	0	0	0
Sodus village, Wayne County.....	1,808	710	284	579	105	130	76	11	0	11
Sodus town, Wayne County.....	8,232	3,325	1,629	2,239	448	591	317	152	119	33
Sodus Point village, Wayne County.....	900	425	207	175	29	64	39	0	0	0
Solon town, Cortland County.....	1,079	404	241	296	62	76	40	0	0	0
Solvay village, Onondaga County.....	6,571	2,961	1,009	1,811	294	496	298	13	0	13
Somers town, Westchester County.....	19,904	7,623	4,999	6,193	643	446	251	530	442	88
Somerset town, Niagara County.....	2,647	988	591	834	111	123	66	15	0	15
Sound Beach CDP, Suffolk County.....	7,578	2,729	1,488	2,590	372	399	193	34	0	34
Southampton village, Suffolk County.....	2,854	1,263	513	589	220	269	68	255	248	7
Southampton town, Suffolk County.....	54,788	21,193	10,435	14,309	4,094	4,757	1,489	2,002	1,449	553
South Blooming Grove village, Orange County.....	3,234	1,138	697	1,065	209	125	72	0	0	0
South Bristol town, Ontario County.....	1,580	705	423	344	41	67	46	10	0	10
South Corning village, Steuben County.....	1,145	511	208	287	45	94	63	0	0	0
South Dayton village, Cattaraugus County...	620	239	97	197	22	65	25	0	0	0
Southeast town, Putnam County.....	18,112	6,675	3,850	5,569	1,065	953	283	292	154	138
South Fallsburg CDP, Sullivan County.....	2,861	909	353	1,133	241	225	98	9	0	9
South Farmingdale CDP, Nassau County....	14,457	4,784	3,177	4,915	1,048	533	193	29	0	29
South Floral Park village, Nassau County....	1,764	530	274	619	251	90	24	0	0	0
South Glens Falls village, Saratoga County..	3,502	1,600	589	905	143	265	177	16	0	16
South Hempstead CDP, Nassau County.....	3,243	1,047	661	1,112	252	171	32	0	0	0
South Hill CDP, Tompkins County.....	2,503	1,077	431	505	56	434	45	4,170	3	4,167
South Huntington CDP, Suffolk County.....	9,212	3,378	2,038	2,859	552	385	165	210	183	27
South Lima CDP, Livingston County.....	240	90	60	75	3	12	6	0	0	0
South Lockport CDP, Niagara County.....	8,276	3,640	1,464	2,379	283	510	337	48	0	48
South Nyack village, Rockland County.....	2,833	1,197	485	644	202	305	82	677	0	677
Southold CDP, Suffolk County.....	5,714	2,414	1,380	1,437	203	280	123	34	0	34
Southold town, Suffolk County.....	21,634	9,090	4,839	5,282	1,140	1,283	528	334	227	107
Southport CDP, Chemung County.....	7,222	3,179	1,378	1,892	284	489	296	16	8	8
Southport town, Chemung County.....	10,037	4,282	2,089	2,622	438	606	377	903	886	17
South Valley town, Cattaraugus County.....	264	137	63	39	10	15	10	0	0	0
South Valley Stream CDP, Nassau County...	5,956	1,969	1,283	2,005	530	169	79	6	0	6
Spackenkill CDP, Dutchess County.....	3,989	1,389	1,007	1,367	124	102	43	134	0	134

Table 10.

Household Relationship and Group Quarters Population: 2010—Con.

[For information on confidentiality protection, nonsampling error, and definitions, see Selected Appendixes at <www.census.gov/prod/cen2010/cph-1-a.pdf>]

State County Place and County Subdivision	Household population							Group quarters population		
	Total	House- holder	Relationship to householder					Total	Institution- alized population	Non- institution- alized population
			Spouse	Child	Other relatives	Nonrelatives				
						Total	Unmarried partner			
PLACE AND COUNTY SUBDIVISION—Con.										
Spafford town, Onondaga County.....	1,686	669	438	474	48	57	42	0	0	0
Sparkill CDP, Rockland County.....	1,565	504	339	559	117	46	20	0	0	0
Sparta town, Livingston County.....	1,624	609	369	478	71	97	59	0	0	0
Speculator village, Hamilton County.....	312	149	75	42	23	23	8	12	0	12
Spencer village, Tioga County.....	759	316	150	218	29	46	32	0	0	0
Spencer town, Tioga County.....	3,134	1,266	660	890	123	195	124	19	14	5
Spencerport village, Monroe County.....	3,559	1,474	756	1,054	109	166	103	42	27	15
Springfield town, Otsego County.....	1,358	569	322	368	37	62	38	0	0	0
Springport town, Cayuga County.....	2,307	917	523	620	104	143	74	60	0	60
Springs CDP, Suffolk County.....	6,592	2,318	1,145	1,633	631	865	192	0	0	0
Spring Valley village, Rockland County.....	31,131	8,755	3,966	11,028	4,103	3,279	495	216	0	216
Springville village, Erie County.....	4,076	1,720	729	1,254	149	224	148	220	150	70
Springwater town, Livingston County.....	2,426	1,005	533	652	70	166	111	13	0	13
Springwater Hamlet CDP, Livingston County	541	218	84	171	12	56	36	8	0	8
Staatsburg CDP, Dutchess County.....	377	162	75	102	7	31	21	0	0	0
Stafford town, Genesee County.....	2,456	1,013	600	638	87	118	79	3	0	3
Stamford village, Delaware County.....	1,115	512	186	292	42	83	60	4	0	4
Stamford town, Delaware County.....	2,122	925	405	537	87	168	103	145	0	145
Stanford town, Dutchess County.....	3,565	1,496	821	935	123	190	107	258	0	258
Stannards CDP, Allegany County.....	798	364	166	199	19	50	34	0	0	0
Stark town, Herkimer County.....	757	277	169	234	28	49	26	0	0	0
Starkey town, Yates County.....	3,451	1,324	665	1,100	136	226	122	122	69	53
Star Lake CDP, St. Lawrence County.....	781	337	172	193	25	54	29	28	0	28
Staten Island borough, Richmond County....	460,892	165,516	86,273	154,934	36,271	17,898	8,261	7,838	3,862	3,976
Stephentown town, Rensselaer County.....	2,903	1,190	631	786	103	193	123	0	0	0
Sterling town, Cayuga County.....	3,040	1,225	661	819	123	212	131	0	0	0
Steuben town, Oneida County.....	1,100	442	268	288	36	66	46	0	0	0
Stewart Manor village, Nassau County.....	1,896	699	458	624	80	35	20	0	0	0
Stillwater village, Saratoga County.....	1,738	679	359	531	61	108	71	0	0	0
Stillwater town, Saratoga County.....	8,279	3,168	1,876	2,458	306	471	289	8	0	8
Stockbridge town, Madison County.....	2,103	801	415	646	100	141	86	0	0	0
Stockholm town, St. Lawrence County.....	3,665	1,462	793	1,032	157	221	154	0	0	0
Stockport town, Columbia County.....	2,810	1,081	557	830	147	195	123	5	0	5
Stockton town, Chautauqua County.....	2,248	897	490	641	104	116	68	0	0	0
Stone Ridge CDP, Ulster County.....	1,169	480	264	322	44	59	32	4	0	4
Stony Brook CDP, Suffolk County.....	13,645	4,846	3,202	4,349	549	699	136	95	17	78
Stony Brook University CDP, Suffolk County	95	26	19	43	3	4	2	9,121	350	8,771
Stony Creek town, Warren County.....	767	333	164	163	36	71	44	0	0	0
Stony Point CDP, Rockland County.....	12,073	4,302	2,608	4,019	776	368	186	74	0	74
Stony Point town, Rockland County.....	14,984	5,281	3,217	5,000	962	524	250	75	0	75
Stottville CDP, Columbia County.....	1,370	540	236	403	82	109	69	5	0	5
Stratford town, Fulton County.....	598	244	130	152	34	38	26	12	0	12
Strykersville CDP, Wyoming County.....	647	266	152	181	14	34	18	0	0	0
Stuyvesant town, Columbia County.....	2,026	792	433	612	71	118	73	1	0	1
Suffern village, Rockland County.....	10,473	4,534	2,025	2,784	532	598	256	250	9	241
Sullivan town, Madison County.....	15,239	6,144	3,351	4,352	551	841	522	100	83	17
Summerhill town, Cayuga County.....	1,217	436	253	393	63	72	45	0	0	0
Summit town, Schoharie County.....	1,148	493	262	290	51	52	32	0	0	0
Sunset Bay CDP, Chautauqua County.....	508	239	100	118	22	29	19	152	123	29
SUNY Oswego CDP, Oswego County.....	35	22	7	3	0	3	3	3,641	0	3,641
Sweden town, Monroe County.....	11,625	4,919	1,988	2,728	348	1,642	379	2,550	0	2,550
Sylvan Beach village, Oneida County.....	897	447	180	175	36	59	44	0	0	0
Syosset CDP, Nassau County.....	18,590	6,188	4,575	6,598	921	308	124	239	155	84
Syracuse city, Onondaga County.....	132,388	57,355	13,545	38,653	8,565	14,270	5,408	12,782	2,332	10,450
Taghkanic town, Columbia County.....	1,298	536	304	311	72	75	46	12	6	6
Tannersville village, Greene County.....	534	258	91	117	21	47	28	5	0	5
Tappan CDP, Rockland County.....	6,593	2,258	1,567	2,189	404	175	67	20	9	11
Tarrytown village, Westchester County.....	10,422	4,410	2,028	2,836	519	629	293	855	110	745
Taylor town, Cortland County.....	523	191	119	165	24	24	20	0	0	0
Terryville CDP, Suffolk County.....	11,764	3,827	2,400	3,978	922	637	180	85	10	75
Theresa village, Jefferson County.....	863	327	171	271	42	52	24	0	0	0
Theresa town, Jefferson County.....	2,905	1,079	600	885	143	198	112	0	0	0
Thiells CDP, Rockland County.....	5,021	1,619	1,139	1,718	372	173	65	11	0	11
Thomaston village, Nassau County.....	2,617	958	604	854	139	62	30	0	0	0
Thompson town, Sullivan County.....	14,646	5,982	2,326	4,588	876	874	544	662	362	300
Thornwood CDP, Westchester County.....	3,699	1,297	815	1,210	213	164	58	60	33	27
Thousand Island Park CDP, Jefferson County.....	31	17	13	0	1	0	0	0	0	0
Three Mile Bay CDP, Jefferson County.....	227	92	42	67	16	10	7	0	0	0
Throop town, Cayuga County.....	1,990	755	444	580	114	97	63	0	0	0
Thurman town, Warren County.....	1,219	497	274	288	55	105	68	0	0	0
Thurston town, Steuben County.....	1,350	496	292	396	73	93	49	0	0	0

Table 10.

Household Relationship and Group Quarters Population: 2010—Con.

[For information on confidentiality protection, nonsampling error, and definitions, see Selected Appendixes at <www.census.gov/prod/cen2010/cph-1-a.pdf>]

State County Place and County Subdivision	Household population							Group quarters population		
	Total	Householder	Relationship to householder					Total	Institutionalized population	Non-institutionalized population
			Spouse	Child	Other relatives	Nonrelatives				
						Total	Unmarried partner			
PLACE AND COUNTY SUBDIVISION—Con.										
Ticonderoga CDP, Essex County.....	3,251	1,391	596	910	119	235	142	131	82	49
Ticonderoga town, Essex County.....	4,905	2,097	963	1,325	200	320	197	137	82	55
Tillson CDP, Ulster County.....	1,586	640	344	431	68	103	52	0	0	0
Tioga town, Tioga County.....	4,871	1,921	1,024	1,415	207	304	193	0	0	0
Titusville CDP, Dutchess County.....	811	296	220	248	31	16	10	0	0	0
Tivoli village, Dutchess County.....	1,114	481	164	256	31	182	23	4	0	4
Tompkins town, Delaware County.....	1,247	511	253	351	49	83	59	0	0	0
Tonawanda city, Erie County.....	15,093	6,749	2,808	4,093	602	841	516	37	0	37
Tonawanda CDP, Erie County.....	57,505	25,915	11,399	15,439	1,913	2,839	1,645	639	479	160
Tonawanda town, Erie County.....	72,920	32,951	14,193	19,729	2,386	3,661	2,100	647	481	166
Tonawanda Reservation, Niagara County....	0	0	0	0	0	0	0	0	0	0
Tonawanda Reservation, Erie County.....	34	9	3	17	4	1	1	0	0	0
Tonawanda Reservation, Genesee County..	483	184	33	152	87	27	11	0	0	0
Torrey town, Yates County.....	1,270	475	295	383	45	72	34	12	0	12
Town Line CDP, Erie County.....	2,367	901	615	693	82	76	42	0	0	0
Trenton town, Oneida County.....	4,463	1,793	960	1,320	175	215	126	35	0	35
Triangle town, Broome County.....	2,946	1,133	597	882	135	199	110	0	0	0
Tribes Hill CDP, Montgomery County.....	1,003	434	235	255	31	48	38	0	0	0
Troupsburg town, Steuben County.....	1,291	416	258	513	48	56	39	0	0	0
Troy city, Rensselaer County.....	45,621	20,505	5,373	12,117	2,235	5,391	2,242	4,508	493	4,015
Trumansburg village, Tompkins County.....	1,792	816	376	450	59	91	62	5	0	5
Truxton town, Cortland County.....	1,128	438	224	334	44	88	60	5	0	5
Tuckahoe CDP, Suffolk County.....	1,358	480	252	377	151	98	27	15	0	15
Tuckahoe village, Westchester County.....	6,469	2,855	1,200	1,892	283	239	115	17	0	17
Tully village, Onondaga County.....	871	406	148	223	30	64	43	2	0	2
Tully town, Onondaga County.....	2,736	1,071	620	837	81	127	90	2	0	2
Tupper Lake village, Franklin County.....	3,629	1,638	580	984	121	306	224	38	0	38
Tupper Lake town, Franklin County.....	5,391	2,401	1,002	1,405	190	393	291	580	240	340
Turin village, Lewis County.....	232	100	44	61	8	19	11	0	0	0
Turin town, Lewis County.....	753	298	165	220	21	49	26	8	0	8
Tuscarora CDP, Livingston County.....	74	29	17	20	1	7	3	0	0	0
Tuscarora town, Steuben County.....	1,473	558	291	449	55	120	85	0	0	0
Tuscarora Nation Reservation, Niagara County.....	1,152	456	186	383	46	81	33	0	0	0
Tusten town, Sullivan County.....	1,445	652	299	348	50	96	68	70	0	70
Tuxedo town, Orange County.....	3,588	1,457	839	1,005	131	156	94	36	0	36
Tuxedo Park village, Orange County.....	623	248	154	171	24	26	11	0	0	0
Tyre town, Seneca County.....	981	356	202	314	48	61	41	0	0	0
Tyrone town, Schuyler County.....	1,597	654	348	430	58	107	67	0	0	0
Ulster town, Ulster County.....	11,700	4,961	2,372	3,147	517	703	425	627	558	69
Ulysses town, Tompkins County.....	4,829	2,138	1,083	1,200	133	275	173	71	0	71
Unadilla village, Otsego County.....	1,128	476	202	319	47	84	54	0	0	0
Unadilla town, Otsego County.....	4,392	1,852	948	1,162	174	256	169	0	0	0
Union town, Broome County.....	55,189	24,918	9,926	14,413	2,094	3,838	2,074	1,157	682	475
Uniondale CDP, Nassau County.....	24,089	6,084	2,908	7,409	4,755	2,933	358	670	586	84
Union Springs village, Cayuga County.....	1,137	472	249	320	38	58	33	60	0	60
Union Vale town, Dutchess County.....	4,833	1,708	1,169	1,623	214	119	52	44	0	44
Unionville village, Orange County.....	607	231	97	201	27	51	29	5	0	5
University at Buffalo CDP, Erie County.....	96	40	12	11	1	32	2	5,970	0	5,970
University Gardens CDP, Nassau County.....	4,226	1,645	958	1,245	250	128	62	0	0	0
Upper Brookville village, Nassau County.....	1,695	569	437	560	75	54	9	3	0	3
Upper Nyack village, Rockland County.....	1,935	730	442	577	95	91	46	128	111	17
Urbana town, Steuben County.....	2,223	979	506	529	90	119	70	120	108	12
Utica city, Oneida County.....	59,159	24,905	7,931	18,681	3,705	3,937	2,152	3,076	1,171	1,905
Vails Gate CDP, Orange County.....	3,361	1,460	518	939	233	211	118	8	0	8
Valatie village, Columbia County.....	1,586	611	312	502	65	96	46	233	221	12
Valhalla CDP, Westchester County.....	3,162	1,157	701	1,015	134	155	60	0	0	0
Valley Cottage CDP, Rockland County.....	8,845	3,418	1,922	2,613	556	336	167	262	230	32
Valley Falls village, Rensselaer County.....	466	179	93	152	15	27	12	0	0	0
Valley Stream village, Nassau County.....	37,470	12,189	7,167	12,771	3,893	1,450	579	41	0	41
Van Buren town, Onondaga County.....	13,053	5,737	2,585	3,400	463	868	509	132	117	15
Van Etten village, Chemung County.....	537	217	78	164	30	48	26	0	0	0
Van Etten town, Chemung County.....	1,557	626	298	436	73	124	66	0	0	0
Varick town, Seneca County.....	1,743	676	386	522	53	106	58	114	114	0
Venice town, Cayuga County.....	1,341	499	297	373	57	115	54	27	0	27
Vernon village, Oneida County.....	1,160	520	189	314	56	81	45	12	0	12
Vernon town, Oneida County.....	5,384	2,250	1,058	1,533	202	341	210	24	0	24
Verona CDP, Oneida County.....	852	350	197	227	40	38	20	0	0	0
Verona town, Oneida County.....	6,293	2,423	1,337	1,835	345	353	199	0	0	0
Verplanck CDP, Westchester County.....	1,727	683	313	552	97	82	47	2	0	2
Vestal town, Broome County.....	21,321	8,938	4,704	5,525	665	1,489	474	6,722	504	6,218
Veteran town, Chemung County.....	3,292	1,315	763	906	139	169	106	21	0	21

Table 10.

Household Relationship and Group Quarters Population: 2010—Con.

[For information on confidentiality protection, nonsampling error, and definitions, see Selected Appendixes at <www.census.gov/prod/cen2010/cph-1-a.pdf>]

State County Place and County Subdivision	Household population							Group quarters population		
	Total	Householder	Relationship to householder					Total	Institutionalized population	Non-institutionalized population
			Spouse	Child	Other relatives	Nonrelatives				
						Total	Unmarried partner			
PLACE AND COUNTY SUBDIVISION—Con.										
Victor village, Ontario County.....	2,680	1,087	583	828	60	122	63	16	0	16
Victor town, Ontario County.....	14,240	5,470	3,493	4,536	316	425	244	35	0	35
Victory town, Cayuga County.....	1,660	615	353	501	84	107	67	0	0	0
Victory village, Saratoga County.....	605	223	116	193	24	49	24	0	0	0
Vienna town, Oneida County.....	5,440	2,219	1,162	1,444	245	370	248	0	0	0
Village Green CDP, Onondaga County.....	3,891	1,946	664	846	114	321	203	0	0	0
Village of the Branch village, Suffolk County.....	1,785	625	427	640	54	39	15	22	0	22
Villanova town, Chautauqua County.....	1,101	433	247	330	37	54	29	9	0	9
Viola CDP, Rockland County.....	6,849	1,810	1,235	3,438	229	137	21	19	0	19
Virgil town, Cortland County.....	2,401	917	542	687	92	163	98	0	0	0
Volney town, Oswego County.....	5,813	2,240	1,235	1,678	263	397	255	113	113	0
Voorheesville village, Albany County.....	2,786	1,112	674	820	71	109	68	3	0	3
Waddington village, St. Lawrence County.....	972	445	208	228	26	65	33	0	0	0
Waddington town, St. Lawrence County.....	2,266	949	493	593	84	147	91	0	0	0
Wading River CDP, Suffolk County.....	7,583	2,716	1,792	2,559	286	230	117	136	88	48
Wadsworth CDP, Livingston County.....	190	77	43	54	5	11	9	0	0	0
Wainscott CDP, Suffolk County.....	608	264	122	153	8	61	24	42	42	0
Walden village, Orange County.....	6,950	2,473	1,200	2,408	468	401	226	28	0	28
Wales town, Erie County.....	3,005	1,218	714	837	110	126	83	0	0	0
Walker Valley CDP, Ulster County.....	853	297	169	293	43	51	31	0	0	0
Wallkill town, Orange County.....	27,021	10,133	5,119	8,412	1,913	1,444	785	405	260	145
Wallkill CDP, Ulster County.....	2,288	849	441	743	124	131	70	0	0	0
Walton village, Delaware County.....	3,067	1,352	497	889	125	204	140	21	0	21
Walton town, Delaware County.....	5,541	2,401	1,072	1,508	224	336	224	35	0	35
Walton Park CDP, Orange County.....	2,669	892	603	969	124	81	37	0	0	0
Walworth town, Wayne County.....	9,442	3,356	2,314	3,186	264	322	197	7	0	7
Wampsville village, Madison County.....	543	208	113	169	25	28	21	0	0	0
Wanakah CDP, Erie County.....	3,190	1,326	729	909	114	112	78	9	0	9
Wantagh CDP, Nassau County.....	18,830	6,126	4,418	7,011	885	390	176	41	0	41
Wappinger town, Dutchess County.....	26,910	10,318	5,533	8,249	1,483	1,327	740	138	82	56
Wappingers Falls village, Dutchess County..	5,413	2,225	837	1,619	342	390	181	109	61	48
Ward town, Allegany County.....	368	140	80	113	14	21	7	0	0	0
Warren town, Herkimer County.....	1,088	390	242	341	69	46	32	55	0	55
Warrensburg CDP, Warren County.....	3,093	1,310	570	818	156	239	133	10	0	10
Warrensburg town, Warren County.....	4,084	1,742	797	1,063	190	292	167	10	0	10
Warsaw village, Wyoming County.....	3,335	1,514	579	947	100	195	114	138	112	26
Warsaw town, Wyoming County.....	4,926	2,172	955	1,361	156	282	172	138	112	26
Warwick village, Orange County.....	6,613	2,896	1,375	1,879	225	238	127	118	111	7
Warwick town, Orange County.....	31,231	11,835	6,919	9,968	1,299	1,210	670	834	766	68
Washington town, Dutchess County.....	4,550	1,956	980	1,231	175	208	115	191	107	84
Washington Heights CDP, Orange County...	1,689	627	305	522	130	105	59	0	0	0
Washington Mills CDP, Oneida County.....	1,175	502	240	318	51	64	37	8	0	8
Washingtonville village, Orange County.....	5,889	2,177	1,198	2,044	276	194	107	10	7	3
Watchtower CDP, Ulster County.....	0	0	0	0	0	0	0	2,381	0	2,381
Waterford village, Saratoga County.....	1,988	959	285	485	69	190	127	2	0	2
Waterford town, Saratoga County.....	8,412	3,627	1,617	2,311	331	526	345	11	0	11
Waterloo village, Seneca County.....	4,869	2,039	893	1,392	196	349	239	302	268	34
Waterloo town, Seneca County.....	7,342	3,118	1,391	1,988	304	541	364	300	268	32
Water Mill CDP, Suffolk County.....	1,552	652	362	374	62	102	42	7	0	7
Watertown city, Jefferson County.....	26,118	11,409	4,139	7,479	1,062	2,029	1,062	905	667	238
Watertown town, Jefferson County.....	3,905	1,533	926	1,100	154	192	105	565	565	0
Waterville village, Oneida County.....	1,491	626	268	436	68	93	47	92	92	0
Watervliet city, Albany County.....	10,242	4,827	1,271	2,688	478	978	584	12	3	9
Watkins Glen village, Schuyler County.....	1,825	873	294	461	68	129	80	34	21	13
Watson town, Lewis County.....	1,881	741	447	556	52	85	59	0	0	0
Waverly town, Franklin County.....	1,022	443	199	270	38	72	55	0	0	0
Waverly village, Tioga County.....	4,243	1,872	686	1,223	171	291	182	201	167	34
Wawarsing town, Ulster County.....	11,091	4,509	1,926	3,228	632	796	499	2,066	1,728	338
Wayanda town, Orange County.....	7,221	2,444	1,555	2,537	399	286	159	45	0	45
Wayland village, Steuben County.....	1,843	753	329	589	63	109	68	22	0	22
Wayland town, Steuben County.....	4,080	1,696	790	1,171	141	282	183	22	0	22
Wayne town, Steuben County.....	1,041	483	265	194	35	64	48	0	0	0
Webb town, Herkimer County.....	1,807	876	465	352	34	80	58	0	0	0
Webster village, Monroe County.....	5,299	2,337	912	1,636	137	277	158	100	70	30
Webster town, Monroe County.....	42,429	17,152	9,878	12,789	1,078	1,532	941	212	82	130
Websters Crossing CDP, Livingston County.....	69	31	14	19	0	5	2	0	0	0
Weedsport village, Cayuga County.....	1,807	757	329	506	73	142	67	8	0	8
Wells town, Hamilton County.....	654	296	160	147	18	33	21	20	1	19
Wellsburg village, Chemung County.....	572	228	103	170	35	36	27	8	0	8
Wellsville village, Allegany County.....	4,566	2,079	774	1,224	182	307	183	113	77	36
Wellsville town, Allegany County.....	7,167	3,239	1,309	1,863	272	484	277	230	176	54
Wesley Hills village, Rockland County.....	5,550	1,489	1,185	2,568	191	117	29	78	16	62

Table 10.

Household Relationship and Group Quarters Population: 2010—Con.

[For information on confidentiality protection, nonsampling error, and definitions, see Selected Appendixes at <www.census.gov/prod/cen2010/cph-1-a.pdf>]

State County Place and County Subdivision	Household population							Group quarters population		
	Total	House- holder	Relationship to householder					Total	Institution- alized population	Non- institution- alized population
			Spouse	Child	Other relatives	Nonrelatives				
						Total	Unmarried partner			
PLACE AND COUNTY SUBDIVISION—Con.										
West Almond town, Allegany County.....	334	136	77	86	12	23	11	0	0	0
West Babylon CDP, Suffolk County.....	42,594	14,537	7,896	13,631	4,164	2,366	888	619	444	175
West Bay Shore CDP, Suffolk County.....	4,630	1,720	1,090	1,384	279	157	81	18	0	18
West Bloomfield town, Ontario County.....	2,466	1,043	569	635	86	133	83	0	0	0
Westbury village, Nassau County.....	15,093	5,078	2,660	4,269	1,841	1,245	282	53	0	53
West Carthage village, Jefferson County.....	2,004	845	391	597	68	103	58	8	0	8
West Chazy CDP, Clinton County.....	523	195	112	148	23	45	25	6	0	6
West Elmira CDP, Chemung County.....	4,942	2,153	1,202	1,259	130	198	117	25	0	25
West End CDP, Otsego County.....	1,916	883	379	462	68	124	71	24	6	18
Westerlo town, Albany County.....	3,361	1,354	741	955	134	177	113	0	0	0
Western town, Oneida County.....	1,951	796	460	530	72	93	70	0	0	0
Westfield village, Chautauqua County.....	3,075	1,315	616	852	141	151	100	149	118	31
Westfield town, Chautauqua County.....	4,747	2,030	1,008	1,267	201	241	157	149	118	31
Westford town, Otsego County.....	866	349	184	232	35	66	35	2	0	2
West Glens Falls CDP, Warren County.....	6,955	2,713	1,379	2,061	334	468	293	116	116	0
Westhampton CDP, Suffolk County.....	2,866	1,045	574	823	225	199	68	213	171	42
Westhampton Beach village, Suffolk County	1,689	691	311	421	125	141	34	32	0	32
West Hampton Dunes village, Suffolk County.....	55	24	19	12	0	0	0	0	0	0
West Haverstraw village, Rockland County..	10,057	3,325	1,612	3,459	1,091	570	235	108	23	85
West Hempstead CDP, Nassau County.....	18,833	5,939	3,756	6,690	1,657	791	215	29	0	29
West Hills CDP, Suffolk County.....	5,564	1,974	1,385	1,718	263	224	95	28	0	28
West Hurley CDP, Ulster County.....	1,927	888	432	461	49	97	60	12	0	12
West Islip CDP, Suffolk County.....	27,919	9,040	6,168	10,190	1,744	777	335	416	372	44
Westmere CDP, Albany County.....	7,242	3,196	1,467	1,887	262	430	208	42	0	42
West Monroe town, Oswego County.....	4,252	1,653	919	1,227	188	265	170	0	0	0
Westmoreland CDP, Oneida County.....	427	155	77	137	26	32	20	0	0	0
Westmoreland town, Oneida County.....	6,102	2,372	1,419	1,771	225	315	180	36	0	36
West Nyack CDP, Rockland County.....	3,416	1,158	774	1,138	215	131	44	23	0	23
Weston Mills CDP, Cattaraugus County.....	1,455	637	327	370	51	70	50	17	5	12
West Point CDP, Orange County.....	2,418	629	570	1,173	34	12	3	4,345	30	4,315
Westport CDP, Essex County.....	510	240	88	128	23	31	20	8	0	8
Westport town, Essex County.....	1,300	582	278	312	58	70	46	12	0	12
West Sand Lake CDP, Rensselaer County...	2,660	1,024	604	825	93	114	83	0	0	0
West Sayville CDP, Suffolk County.....	4,926	1,771	1,074	1,727	217	137	55	85	0	85
West Seneca CDP, Erie County.....	44,260	19,151	9,507	12,603	1,370	1,629	1,020	451	250	201
West Seneca town, Erie County.....	44,260	19,151	9,507	12,603	1,370	1,629	1,020	451	250	201
West Sparta town, Livingston County.....	1,244	502	268	330	55	89	57	11	0	11
West Turin town, Lewis County.....	1,524	620	321	424	73	86	51	0	0	0
West Union town, Steuben County.....	312	129	79	74	15	15	11	0	0	0
Westvale CDP, Onondaga County.....	4,959	2,067	1,166	1,429	145	152	97	4	0	4
West Valley CDP, Cattaraugus County.....	518	213	122	151	15	17	13	0	0	0
Westville town, Franklin County.....	1,819	738	371	487	84	139	90	0	0	0
West Winfield village, Herkimer County.....	826	360	162	239	21	44	25	0	0	0
Wethersfield town, Wyoming County.....	883	334	208	269	24	48	32	0	0	0
Wheatfield town, Niagara County.....	17,704	7,180	4,182	5,258	535	549	349	413	332	81
Wheatland town, Monroe County.....	4,758	2,002	1,036	1,292	121	307	160	17	0	17
Wheatley Heights CDP, Suffolk County.....	5,081	1,480	834	1,889	610	268	83	49	5	44
Wheeler town, Steuben County.....	1,260	466	269	382	78	65	43	0	0	0
White Creek town, Washington County.....	3,331	1,343	688	907	182	211	100	25	0	25
Whitehall village, Washington County.....	2,614	1,090	415	758	106	245	146	0	0	0
Whitehall town, Washington County.....	4,042	1,641	741	1,121	186	353	199	0	0	0
White Plains city, Westchester County.....	55,098	22,910	9,965	14,253	4,037	3,933	1,244	1,755	704	1,051
Whitesboro village, Oneida County.....	3,760	1,808	569	988	156	239	164	12	0	12
Whitestown town, Oneida County.....	18,026	7,845	3,622	5,056	646	857	529	641	599	42
Whitney Point village, Broome County.....	964	377	168	301	42	76	39	0	0	0
Willet town, Cortland County.....	1,043	369	216	343	42	73	39	0	0	0
Williamson CDP, Wayne County.....	2,474	1,082	467	662	108	155	92	21	14	7
Williamson town, Wayne County.....	6,954	2,773	1,579	1,970	294	338	189	30	14	16
Williamstown town, Oswego County.....	1,277	430	249	405	96	97	50	0	0	0
Williamsville village, Erie County.....	5,087	2,534	931	1,280	128	214	114	213	132	81
Willing town, Allegany County.....	1,228	528	309	306	41	44	31	0	0	0
Williston Park village, Nassau County.....	7,273	2,668	1,622	2,417	406	160	80	14	0	14
Willsboro CDP, Essex County.....	753	328	157	187	23	58	37	0	0	0
Willsboro town, Essex County.....	2,018	869	455	474	70	150	93	7	0	7
Wilmington CDP, Essex County.....	936	408	233	238	7	50	36	1	0	1
Wilmington town, Essex County.....	1,251	541	306	315	21	68	51	2	0	2
Wilna town, Jefferson County.....	6,027	2,406	1,139	1,868	268	346	209	400	127	273
Wilson village, Niagara County.....	1,264	528	263	381	33	59	34	0	0	0
Wilson town, Niagara County.....	5,987	2,401	1,361	1,745	203	277	169	6	0	6
Wilton town, Saratoga County.....	16,147	6,348	3,683	4,875	478	763	447	26	0	26

Table 10.

Household Relationship and Group Quarters Population: 2010—Con.

[For information on confidentiality protection, nonsampling error, and definitions, see Selected Appendixes at <www.census.gov/prod/cen2010/cph-1-a.pdf>]

State County Place and County Subdivision	Household population							Group quarters population		
	Total	Householder	Relationship to householder					Total	Institutionalized population	Non-institutionalized population
			Spouse	Child	Other relatives	Nonrelatives				
						Total	Unmarried partner			
PLACE AND COUNTY SUBDIVISION—Con.										
Windham CDP, Greene County.....	367	180	72	77	14	24	11	0	0	0
Windham town, Greene County.....	1,703	773	382	413	58	77	48	0	0	0
Windsor village, Broome County.....	916	376	170	271	41	58	35	0	0	0
Windsor town, Broome County.....	6,251	2,397	1,348	1,859	283	364	210	23	0	23
Winfield town, Herkimer County.....	2,085	826	433	630	73	123	80	1	1	0
Winthrop CDP, St. Lawrence County.....	510	202	101	164	13	30	20	0	0	0
Wirt town, Allegany County.....	1,111	443	246	304	47	71	41	0	0	0
Witherbee CDP, Essex County.....	347	136	56	104	26	25	15	0	0	0
Wolcott village, Wayne County.....	1,692	702	268	504	95	123	76	9	0	9
Wolcott town, Wayne County.....	4,282	1,732	811	1,237	190	312	190	171	162	9
Woodbury CDP, Nassau County.....	8,093	3,054	2,024	2,604	236	175	90	814	764	50
Woodbury village, Orange County.....	10,669	3,397	2,338	4,049	566	319	156	17	0	17
Woodbury town, Orange County.....	11,336	3,627	2,471	4,257	635	346	170	17	0	17
Woodhull town, Steuben County.....	1,719	613	337	569	94	106	66	0	0	0
Woodmere CDP, Nassau County.....	16,760	5,336	3,936	6,562	662	264	94	361	321	40
Woodridge village, Sullivan County.....	842	342	117	251	62	70	27	5	0	5
Woodsburgh village, Nassau County.....	778	267	200	282	17	12	3	0	0	0
Woodstock CDP, Ulster County.....	2,072	1,121	359	367	56	169	107	16	0	16
Woodstock town, Ulster County.....	5,817	2,976	1,214	1,090	139	398	269	67	0	67
Woodsville CDP, Livingston County.....	80	34	21	20	4	1	1	0	0	0
Worcester CDP, Otsego County.....	1,094	466	213	294	57	64	39	19	0	19
Worcester town, Otsego County.....	2,201	943	446	561	103	148	87	19	0	19
Worth town, Jefferson County.....	231	92	58	60	11	10	6	0	0	0
Wright town, Schoharie County.....	1,539	615	373	414	62	75	43	0	0	0
Wurtsboro village, Sullivan County.....	1,246	547	211	347	48	93	56	0	0	0
Wyandanch CDP, Suffolk County.....	11,557	2,926	1,084	3,843	2,372	1,332	234	90	6	84
Wynantskill CDP, Rensselaer County.....	3,276	1,389	713	928	106	140	98	0	0	0
Wyoming village, Wyoming County.....	434	159	89	142	19	25	13	0	0	0
Yaphank CDP, Suffolk County.....	5,021	1,872	1,047	1,544	273	285	125	924	869	55
Yates town, Orleans County.....	2,559	972	547	817	95	128	70	0	0	0
Yonkers city, Westchester County.....	192,690	74,550	29,930	60,058	17,876	10,276	4,640	3,286	1,099	2,187
York town, Livingston County.....	3,364	1,294	759	1,002	125	184	101	33	0	33
York Hamlet CDP, Livingston County.....	544	211	128	163	13	29	19	0	0	0
Yorkshire CDP, Cattaraugus County.....	1,180	561	205	286	40	88	50	0	0	0
Yorkshire town, Cattaraugus County.....	3,907	1,641	792	1,095	147	232	137	6	0	6
Yorktown town, Westchester County.....	35,494	12,884	8,383	11,872	1,465	890	437	587	468	119
Yorktown Heights CDP, Westchester County	1,775	623	403	611	78	60	23	6	0	6
Yorkville village, Oneida County.....	2,678	1,195	430	724	128	201	107	11	0	11
Youngstown village, Niagara County.....	1,935	801	431	579	62	62	43	0	0	0
Zena CDP, Ulster County.....	1,026	447	244	250	30	55	39	5	0	5

Table 11.
Housing Occupancy and Tenure: 2010

[For information on confidentiality protection, nonsampling error, and definitions, see Selected Appendixes at <www.census.gov/prod/cen2010/cph-1-a.pdf>]

State County County Subdivision Place	Total housing units	Occupied housing units						Vacant housing units				
		Total	Owner occupied		Renter occupied	Average household size		Total	For seasonal, recrea- tional, or occasional use	Vacancy rate		
			Number	Percent of occupied housing units		Owner- occupied units	Renter- occupied units			Available housing	Home- owner	Rental
New York.....	8,108,103	7,317,755	3,897,837	53.3	3,419,918	2.71	2.41	790,348	289,301	3.6	1.9	5.5
Albany County.....	137,739	126,251	72,577	57.5	53,674	2.49	1.99	11,488	1,639	3.8	1.6	6.7
Albany city.....	46,362	41,157	15,083	36.6	26,074	2.24	2.07	5,205	187	5.2	2.8	6.5
Berne town.....	1,634	1,166	1,025	87.9	141	2.43	2.14	468	366	3.1	2.7	5.9
Bethlehem town.....	14,029	13,457	10,096	75.0	3,361	2.67	1.83	572	104	2.2	0.8	6.0
Coeymans town.....	3,315	2,992	2,090	69.9	902	2.57	2.24	323	30	6.5	2.6	14.5
Ravena village.....	1,514	1,338	817	61.1	521	2.55	2.25	176	9	9.4	3.3	17.5
Cohoes city.....	8,394	7,467	3,234	43.3	4,233	2.33	1.98	927	25	5.6	2.7	7.6
Colonie town.....	34,620	33,088	23,529	71.1	9,559	2.54	1.88	1,532	214	2.3	0.9	5.6
Colonie village.....	3,332	3,225	2,608	80.9	617	2.48	2.14	107	17	1.2	1.0	2.2
Menands village.....	2,047	1,888	775	41.0	1,113	2.45	1.82	159	28	4.8	1.8	6.8
Green Island town.....	1,408	1,286	450	35.0	836	2.31	1.89	122	4	4.9	2.4	6.3
Green Island village.....	1,408	1,286	450	35.0	836	2.31	1.89	122	4	4.9	2.4	6.3
Guilderland town.....	15,029	14,205	9,653	68.0	4,552	2.59	1.83	824	107	3.3	0.9	8.0
Altamont village.....	713	676	482	71.3	194	2.72	1.97	37	5	2.6	0.8	6.6
Westmere CDP.....	3,375	3,196	1,828	57.2	1,368	2.54	1.90	179	29	3.5	0.7	6.9
Knox town.....	1,131	1,026	905	88.2	121	2.63	2.60	105	48	2.4	0.8	12.9
New Scotland town.....	3,640	3,458	2,877	83.2	581	2.60	1.99	182	35	1.4	1.0	3.5
Voorheesville village.....	1,158	1,112	896	80.6	216	2.63	2.01	46	4	2.1	1.2	5.6
Rensselaerville town.....	1,271	768	662	86.2	106	2.44	2.16	503	383	5.3	3.9	12.9
Preston-Potter Hollow CDP.....	256	148	132	89.2	16	2.51	2.19	108	79	5.7	6.4	0.0
Watervliet city.....	5,306	4,827	1,823	37.8	3,004	2.34	1.99	479	21	5.2	3.0	6.5
Westerlo town.....	1,600	1,354	1,150	84.9	204	2.54	2.18	246	115	3.5	2.3	9.9
Allegany County.....	26,140	18,208	13,563	74.5	4,645	2.53	2.15	7,932	6,190	4.0	2.1	9.1
Alfred town.....	1,165	968	510	52.7	458	2.46	1.88	197	97	4.4	1.7	7.2
Alfred village.....	581	526	164	31.2	362	2.34	1.85	55	10	4.5	2.9	5.2
Allen town.....	475	179	156	87.2	23	2.54	2.26	296	275	3.2	3.1	4.2
Alma town.....	595	334	290	86.8	44	2.51	2.59	261	229	5.4	3.6	15.1
Almond town.....	805	636	514	80.8	122	2.64	2.25	169	124	1.5	1.0	3.9
Almond village (part).....	187	164	114	69.5	50	2.69	2.16	23	2	1.2	0.0	3.8
Amity town.....	1,172	921	663	72.0	258	2.45	2.18	251	176	3.1	1.5	7.2
Belmont village.....	455	410	258	62.9	152	2.51	2.04	45	1	4.2	1.1	9.0
Andover town.....	898	702	551	78.5	151	2.63	2.54	196	115	4.9	2.6	12.2
Andover village.....	461	405	297	73.3	108	2.59	2.52	56	9	5.3	2.6	12.2
Angelica town.....	836	580	448	77.2	132	2.48	2.21	256	202	3.5	1.1	10.7
Angelica village.....	397	353	256	72.5	97	2.60	2.09	44	13	4.8	1.9	11.7
Belfast town.....	1,044	655	492	75.1	163	2.67	2.13	389	317	3.9	2.2	8.9
Belfast CDP.....	377	337	218	64.7	119	2.73	2.03	40	12	4.2	1.8	8.4
Birdsall town.....	335	99	78	78.8	21	2.28	2.05	236	224	1.9	2.4	0.0
Bolivar town.....	1,078	858	645	75.2	213	2.68	2.17	220	144	4.8	3.1	9.7
Bolivar village.....	483	425	285	67.1	140	2.72	1.94	58	10	6.3	4.6	9.6
Richburg village (part).....	58	51	29	56.9	22	2.69	3.00	7	5	3.8	3.3	4.3
Burns town.....	583	471	356	75.6	115	2.51	2.49	112	72	2.9	1.7	6.4
Canaseraga village.....	248	222	148	66.7	74	2.56	2.31	26	1	5.5	3.9	8.5
Caneadea town.....	1,059	576	437	75.9	139	2.71	2.23	483	410	4.3	1.8	11.2
Houghton CDP.....	278	241	161	66.8	80	2.99	2.05	37	5	6.2	0.6	15.5
Centerville town.....	470	284	246	86.6	38	2.94	2.58	186	167	2.1	1.6	4.9
Clarksville town.....	953	483	423	87.6	60	2.39	2.43	470	429	1.6	1.4	3.2
Cuba town.....	1,771	1,344	1,009	75.1	335	2.43	2.21	427	316	3.8	2.8	6.6
Cuba village.....	707	626	385	61.5	241	2.57	2.21	81	12	5.8	4.7	7.6
Friendship town.....	1,057	799	574	71.8	225	2.56	2.38	258	174	3.8	1.9	8.3
Friendship CDP.....	540	457	293	64.1	164	2.70	2.61	83	16	5.7	3.0	10.2
Genesee town.....	870	660	581	88.0	79	2.57	2.51	210	162	2.2	1.8	4.8
Granger town.....	413	218	191	87.6	27	2.47	2.48	195	175	3.5	3.0	6.9
Grove town.....	499	246	204	82.9	42	2.27	2.02	253	242	2.0	1.0	6.5
Hume town.....	984	783	562	71.8	221	2.72	2.44	201	115	4.3	1.0	11.6
Fillmore CDP.....	292	246	149	60.6	97	2.56	2.28	46	15	5.7	2.0	11.0
Independence town.....	525	422	347	82.2	75	2.84	2.44	103	67	1.6	1.1	3.7
New Hudson town.....	492	285	245	86.0	40	2.74	2.75	207	191	2.1	2.0	2.4
Oil Springs Reservation.....	6	1	0	0.0	1	0.00	1.00	5	0	0.0	(X)	0.0
Rushford town.....	1,361	492	423	86.0	69	2.38	2.10	869	840	1.8	0.7	8.0
Rushford CDP.....	161	145	121	83.4	24	2.64	1.79	16	9	2.0	0.0	11.1
Scio town.....	975	726	584	80.4	142	2.52	2.51	249	165	3.8	2.0	10.6
Scio CDP.....	275	243	204	84.0	39	2.49	2.59	32	5	3.9	1.9	13.3
Ward town.....	304	140	123	87.9	17	2.68	2.24	164	142	2.0	1.5	5.6
Wellsville town.....	3,639	3,239	1,973	60.9	1,266	2.43	1.87	400	74	6.2	2.7	11.2
Stannards CDP (part).....	190	169	72	42.6	97	2.25	2.05	21	2	9.0	2.6	13.4
Wellsville village.....	2,325	2,079	1,159	55.7	920	2.49	1.83	246	23	6.8	3.1	11.1
West Almond town.....	365	136	116	85.3	20	2.49	2.25	229	221	2.2	0.9	9.1
Willing town.....	680	528	447	84.7	81	2.35	2.20	152	87	4.5	2.4	14.7
Stannards CDP (part).....	229	195	166	85.1	29	2.25	2.17	34	7	8.0	4.0	25.6
Wirt town.....	731	443	375	84.7	68	2.53	2.38	288	238	3.5	3.1	5.6
Richburg village (part).....	134	111	83	74.8	28	2.81	2.61	23	4	9.7	9.7	9.7
Bronx County.....	511,896	483,449	93,101	19.3	390,348	2.76	2.77	28,447	1,196	3.9	2.3	4.3
Bronx borough.....	511,896	483,449	93,101	19.3	390,348	2.76	2.77	28,447	1,196	3.9	2.3	4.3
New York city (part).....	511,896	483,449	93,101	19.3	390,348	2.76	2.77	28,447	1,196	3.9	2.3	4.3

Table 11.
Housing Occupancy and Tenure: 2010—Con.

[For information on confidentiality protection, nonsampling error, and definitions, see Selected Appendixes at <www.census.gov/prod/cen2010/cph-1-a.pdf>]

State County County Subdivision Place	Total housing units	Occupied housing units						Vacant housing units				
		Total	Owner occupied		Renter occupied	Average household size		Total	For seasonal, recrea- tional, or occasional use	Vacancy rate		
			Number	Percent of occupied housing units		Owner- occupied units	Renter- occupied units			Available housing	Home- owner	Rental
Broome County.....	90,563	82,167	53,260	64.8	28,907	2.44	2.09	8,396	1,843	4.0	1.8	8.0
Barker town.....	1,114	1,021	887	86.9	134	2.71	2.46	93	33	1.6	0.9	6.2
Binghamton city.....	23,842	21,150	8,985	42.5	12,165	2.27	2.12	2,692	93	6.4	3.3	8.6
Binghamton town.....	1,985	1,894	1,721	90.9	173	2.61	2.65	91	23	1.6	1.1	6.0
Chenango town.....	4,857	4,607	3,871	84.0	736	2.49	2.20	250	50	1.8	1.1	5.5
Chenango Bridge CDP.....	1,260	1,200	1,082	90.2	118	2.44	2.10	60	13	2.0	1.0	10.5
Colesville town.....	2,302	2,004	1,652	82.4	352	2.57	2.75	298	175	1.6	0.7	5.6
Conklin town.....	2,337	2,176	1,838	84.5	338	2.53	2.33	161	28	1.7	1.0	5.0
Dickinson town.....	2,178	2,044	1,406	68.8	638	2.32	1.82	134	13	2.9	1.8	5.3
Port Dickinson village.....	782	739	449	60.8	290	2.41	1.91	43	3	2.7	1.3	4.9
Fenton town.....	2,940	2,748	2,365	86.1	383	2.40	2.42	192	45	2.1	1.3	6.3
Kirkwood town.....	2,520	2,392	1,731	72.4	661	2.55	2.17	128	34	2.0	1.0	4.7
Lisle town.....	1,185	1,068	890	83.3	178	2.56	2.67	117	55	1.6	1.2	3.8
Lisle village.....	141	130	94	72.3	36	2.44	2.53	11	0	0.8	1.0	0.0
Whitney Point village (part).....	0	0	0	(X)	0	0.00	0.00	0	0	(X)	(X)	(X)
Maine town.....	2,223	2,106	1,819	86.4	287	2.58	2.33	117	22	1.5	0.6	6.8
Nanticoke town.....	651	601	505	84.0	96	2.81	2.65	50	10	3.2	1.2	12.6
Glen Aubrey CDP.....	193	180	146	81.1	34	2.68	2.76	13	1	3.2	0.7	12.5
Sanford town.....	1,739	970	798	82.3	172	2.48	2.49	769	635	6.3	2.4	21.1
Deposit village (part).....	422	326	216	66.3	110	2.56	2.43	96	19	12.8	4.4	25.7
Triangle town.....	1,263	1,133	867	76.5	266	2.63	2.50	130	47	3.7	1.1	11.3
Whitney Point village (part).....	411	377	224	59.4	153	2.68	2.38	34	0	6.2	2.2	11.5
Union town.....	27,054	24,918	15,019	60.3	9,899	2.38	1.96	2,136	132	4.5	1.7	8.4
Endicott village.....	6,719	6,058	2,523	41.6	3,535	2.35	1.99	661	28	5.3	2.0	7.6
Endwell CDP.....	5,478	5,171	3,741	72.3	1,430	2.33	1.89	307	33	3.1	1.3	7.4
Johnson City village.....	7,443	6,732	3,586	53.3	3,146	2.35	2.01	711	46	5.0	2.0	8.2
Vestal town.....	9,432	8,938	6,899	77.2	2,039	2.47	2.08	494	60	2.6	1.9	4.8
Binghamton University CDP.....	0	0	0	(X)	0	0.00	0.00	0	0	(X)	(X)	(X)
Windsor town.....	2,941	2,397	2,007	83.7	390	2.67	2.30	544	388	2.4	1.0	8.6
Windsor village.....	417	376	234	62.2	142	2.71	1.98	41	2	4.1	1.7	7.7
Cattaraugus County.....	41,111	32,263	23,306	72.2	8,957	2.49	2.18	8,848	6,035	3.6	2.0	7.6
Allegany town.....	2,890	2,676	2,116	79.1	560	2.45	2.16	214	72	2.4	1.4	5.9
Allegany village.....	826	765	483	63.1	282	2.47	2.21	61	8	4.0	2.0	7.2
St. Bonaventure CDP.....	268	252	170	67.5	82	2.09	1.66	16	2	1.6	0.6	3.5
Allegany Reservation.....	458	390	277	71.0	113	2.52	2.85	68	19	2.7	0.3	8.1
Ashford town.....	1,044	883	730	82.7	153	2.42	2.37	161	106	2.7	1.2	9.5
West Valley CDP.....	227	213	163	76.5	50	2.44	2.40	14	6	1.8	0.6	5.7
Carrollton town.....	655	548	447	81.6	101	2.41	2.16	107	64	1.8	1.1	4.7
Limestone village.....	174	162	113	69.8	49	2.54	2.08	12	0	3.6	2.6	5.8
Cattaraugus Reservation.....	108	99	80	80.8	19	3.09	3.53	9	1	0.0	0.0	0.0
Coldspring town.....	374	278	236	84.9	42	2.39	2.38	96	67	2.8	0.4	14.3
Conewango town.....	635	518	413	79.7	105	3.69	3.16	117	74	2.6	1.4	7.0
East Randolph village (part).....	89	78	51	65.4	27	2.94	2.33	11	0	8.2	1.9	18.2
Dayton town.....	830	725	570	78.6	155	2.59	2.52	105	38	4.5	2.4	11.4
South Dayton village.....	271	239	176	73.6	63	2.62	2.52	32	4	8.0	2.2	21.3
East Otto town.....	620	423	353	83.5	70	2.57	2.14	197	170	2.5	1.7	6.4
Ellicottville town.....	2,489	755	571	75.6	184	2.24	1.64	1,734	1,620	10.4	8.3	16.2
Ellicottville village.....	573	210	141	67.1	69	1.96	1.43	363	344	6.2	6.0	6.8
Farmersville town.....	715	445	373	83.8	72	2.46	2.40	270	243	1.8	2.1	0.0
Franklinville town.....	1,643	1,206	904	75.0	302	2.49	2.41	437	334	2.7	2.4	3.5
Franklinville village.....	766	684	458	67.0	226	2.59	2.41	82	11	2.8	2.7	3.0
Freedom town.....	1,065	901	770	85.5	131	2.65	2.76	164	113	2.0	1.3	5.8
Great Valley town.....	1,255	820	690	84.1	130	2.38	2.56	435	383	2.4	1.7	5.7
Hinsdale town.....	1,179	888	756	85.1	132	2.40	2.64	291	228	2.1	1.3	6.4
Humphrey town.....	522	273	225	82.4	48	2.53	2.44	249	231	1.8	1.3	4.0
Ischua town.....	485	347	305	87.9	42	2.47	2.52	138	112	2.8	1.9	8.7
Leon town.....	485	396	315	79.5	81	3.49	3.28	89	66	2.7	1.2	7.9
Little Valley town.....	858	691	479	69.3	212	2.47	2.05	167	96	4.0	2.6	6.9
Little Valley village.....	509	437	254	58.1	183	2.59	2.02	72	17	5.4	4.1	7.1
Lyndon town.....	623	293	264	90.1	29	2.40	2.52	330	311	1.3	1.1	3.3
Machias town.....	1,398	917	713	77.8	204	2.49	2.39	481	396	3.7	2.7	6.8
Lime Lake CDP.....	604	317	240	75.7	77	2.38	2.36	287	260	4.5	2.4	10.3
Machias CDP.....	226	187	130	69.5	57	2.54	2.47	39	18	4.1	3.0	6.5
Mansfield town.....	635	337	310	92.0	27	2.42	2.00	298	273	3.4	3.1	6.7
Napoli town.....	581	405	365	90.1	40	3.15	2.15	176	146	1.4	1.1	4.5
New Albion town.....	1,013	796	638	80.2	158	2.57	2.03	217	136	4.1	1.4	13.4
Cattaraugus village.....	481	414	296	71.5	118	2.58	1.97	67	9	7.3	2.6	17.2
Oil Springs Reservation.....	5	0	0	(X)	0	0.00	0.00	5	0	(X)	(X)	(X)
Olean city.....	7,154	6,454	3,484	54.0	2,970	2.39	1.97	700	61	4.9	2.7	7.5
Olean town.....	945	870	704	80.9	166	2.36	1.83	75	22	2.2	1.1	6.7
Weston Mills CDP (part).....	278	254	196	77.2	58	2.36	1.67	24	4	3.8	2.0	9.4
Otto town.....	447	317	285	89.9	32	2.51	2.72	130	101	3.0	1.7	12.8
Perrysburg town.....	736	648	528	81.5	120	2.42	2.17	88	32	2.7	2.4	3.9
Perrysburg village.....	152	133	94	70.7	39	2.73	1.92	19	1	4.9	5.0	4.5
Persia town.....	1,045	968	653	67.5	315	2.40	2.19	77	17	3.1	2.2	4.8
Gowanda village (part).....	804	754	474	62.9	280	2.41	2.18	50	3	3.8	2.9	5.4
Portville town.....	1,729	1,532	1,175	76.7	357	2.52	2.12	197	82	3.6	2.1	8.2
Portville village.....	457	415	254	61.2	161	2.68	2.07	42	1	5.9	4.1	8.5
Weston Mills CDP (part).....	407	383	303	79.1	80	2.46	1.88	24	5	2.3	1.9	3.6
Randolph town.....	1,150	998	710	71.1	288	2.61	2.27	152	75	2.6	1.7	4.9

Table 11.
Housing Occupancy and Tenure: 2010—Con.

[For information on confidentiality protection, nonsampling error, and definitions, see Selected Appendixes at <www.census.gov/prod/cen2010/cph-1-a.pdf>]

State County County Subdivision Place		Occupied housing units						Vacant housing units					
		Total housing units	Owner occupied		Renter occupied	Average household size		Total	For seasonal, recrea- tional, or occasional use	Vacancy rate			
			Total	Number		Percent of occupied housing units	Owner- occupied units			Renter- occupied units	Available housing	Home- owner	Rental
Cattaraugus County—Con.													
Randolph town—Con.													
East Randolph village (part).....	148	140	84	60.0	56	2.65	2.29	8	0	1.4	1.2	1.7	
Randolph village.....	563	502	312	62.2	190	2.73	2.06	61	10	3.6	2.2	5.9	
Red House town.....	25	17	8	47.1	9	2.13	2.33	8	6	5.6	0.0	10.0	
Salamanca city.....	2,842	2,468	1,350	54.7	1,118	2.38	2.22	374	31	5.3	2.0	9.1	
Salamanca town.....	237	203	189	93.1	14	2.38	2.21	34	21	2.9	2.1	12.5	
South Valley town.....	335	137	131	95.6	6	1.93	1.83	198	186	3.5	0.8	40.0	
Yorkshire town.....	1,901	1,641	1,189	72.5	452	2.45	2.20	260	102	3.8	1.4	9.7	
Delevan village.....	483	440	247	56.1	193	2.68	2.19	43	3	5.1	0.8	10.2	
Yorkshire CDP.....	639	561	406	72.4	155	2.16	1.96	78	7	4.4	1.7	10.7	
Cayuga County.....	36,489	31,445	22,367	71.1	9,078	2.53	2.12	5,044	2,885	3.1	1.6	6.8	
Auburn city.....	12,639	11,691	5,671	48.5	6,020	2.37	1.98	948	44	4.4	2.1	6.6	
Aurelius town.....	1,303	1,126	947	84.1	179	2.51	2.21	177	118	1.7	1.0	4.8	
Cayuga village.....	253	222	165	74.3	57	2.67	1.89	31	22	1.3	1.2	1.7	
Brutus town.....	1,916	1,785	1,402	78.5	383	2.59	2.14	131	24	2.8	1.1	8.4	
Weedsport village.....	808	757	497	65.7	260	2.61	1.96	51	8	3.1	1.8	5.5	
Cato town.....	1,285	968	835	86.3	133	2.68	2.23	317	262	1.2	1.1	2.2	
Cato village (part).....	103	96	54	56.3	42	2.54	1.67	7	0	1.0	1.8	0.0	
Meridian village.....	113	104	88	84.6	16	2.94	3.13	9	1	1.9	1.1	5.9	
Conquest town.....	842	681	608	89.3	73	2.68	2.63	161	117	1.7	1.9	0.0	
Fleming town.....	1,215	1,081	964	89.2	117	2.45	2.28	134	79	2.3	1.9	5.6	
Melrose Park CDP (part).....	0	0	0	(X)	0	0.00	0.00	0	0	(X)	(X)	(X)	
Genoa town.....	1,003	758	598	78.9	160	2.56	2.54	245	181	2.6	1.3	6.9	
Ira town.....	869	818	706	86.3	112	2.69	2.72	51	8	1.4	1.1	3.4	
Cato village (part).....	126	120	81	67.5	39	2.84	2.44	6	2	3.2	3.6	2.5	
Ledyard town.....	929	610	482	79.0	128	2.51	2.15	319	265	4.4	3.2	8.5	
Aurora village.....	211	154	91	59.1	63	2.27	1.84	57	41	6.6	5.2	8.6	
Locke town.....	841	740	608	82.2	132	2.59	2.86	101	20	5.8	1.0	22.9	
Mentz town.....	1,018	933	705	75.6	228	2.51	2.61	85	22	1.8	1.3	3.4	
Port Byron village.....	537	499	330	66.1	169	2.54	2.58	38	2	2.2	1.2	4.0	
Montezuma town.....	531	484	409	84.5	75	2.64	2.61	47	16	3.4	2.9	6.1	
Moravia town.....	1,266	1,055	794	75.3	261	2.50	2.23	211	136	3.3	1.6	8.0	
Moravia village.....	595	531	367	69.1	164	2.54	1.94	64	12	5.4	2.4	11.7	
Niles town.....	875	476	418	87.8	58	2.48	2.74	399	356	2.8	2.1	7.7	
Owasco town.....	1,765	1,538	1,404	91.3	134	2.49	2.11	227	171	1.3	1.0	4.3	
Melrose Park CDP (part).....	989	936	858	91.7	78	2.48	2.06	53	27	1.1	0.8	3.7	
Scipio town.....	813	650	548	84.3	102	2.61	2.79	163	125	2.2	1.6	5.6	
Sempronius town.....	454	347	296	85.3	51	2.52	2.92	107	81	3.1	2.3	7.3	
Sennett town.....	1,314	1,257	1,151	91.6	106	2.66	2.12	57	13	1.1	0.9	2.7	
Springport town.....	1,225	917	746	81.4	171	2.54	2.39	308	256	3.3	1.5	10.3	
Union Springs village.....	534	472	352	74.6	120	2.47	2.24	62	42	2.3	0.6	7.0	
Sterling town.....	1,800	1,225	1,038	84.7	187	2.51	2.32	575	444	3.7	1.8	13.2	
Fair Haven village.....	671	337	264	78.3	73	2.27	1.99	334	278	7.9	2.1	24.5	
Summerhill town.....	533	436	375	86.0	61	2.80	2.74	97	72	0.7	0.5	1.6	
Throop town.....	783	755	698	92.5	57	2.65	2.49	28	3	1.7	1.5	3.3	
Venice town.....	596	499	415	83.2	84	2.61	3.05	97	56	1.6	0.5	6.7	
Victory town.....	674	615	549	89.3	66	2.75	2.26	59	16	1.1	0.4	7.0	
Chautauqua County.....	66,920	54,244	36,876	68.0	17,368	2.46	2.17	12,676	7,573	4.7	2.1	9.7	
Arkwright town.....	539	439	395	90.0	44	2.36	2.39	100	64	3.1	2.7	6.3	
Busti town.....	3,931	3,200	2,432	76.0	768	2.42	1.88	731	444	5.6	2.6	14.0	
Busti CDP.....	155	143	106	74.1	37	2.82	2.49	12	0	4.7	0.9	14.0	
Lakewood village.....	1,698	1,403	968	69.0	435	2.28	1.81	295	169	6.1	3.5	11.5	
Carroll town.....	1,561	1,461	1,131	77.4	330	2.55	1.93	100	34	2.0	1.0	5.1	
Frewsburg CDP (part).....	837	798	540	67.7	258	2.69	1.75	39	2	2.0	0.7	4.4	
Cattaraugus Reservation.....	17	15	12	80.0	3	2.17	4.00	2	1	0.0	0.0	0.0	
Charlotte town.....	802	670	540	80.6	130	2.68	2.18	132	87	2.0	0.5	7.8	
Sinclairville village (part).....	236	223	151	67.7	72	2.52	1.85	13	1	0.4	0.0	1.4	
Chautauqua town.....	4,507	1,797	1,371	76.3	426	2.39	2.11	2,710	2,439	9.4	3.4	24.3	
Chautauqua CDP.....	1,355	112	97	86.6	15	1.76	1.33	1,243	1,161	40.9	11.7	80.5	
Mayville village.....	841	634	397	62.6	237	2.42	1.95	207	142	5.8	1.0	12.8	
Chautauqua Lake UT.....	0	0	0	(X)	0	0.00	0.00	0	0	(X)	(X)	(X)	
Cherry Creek town.....	586	420	345	82.1	75	2.64	2.67	166	117	3.7	2.0	10.7	
Cherry Creek village.....	229	176	133	75.6	43	2.71	2.33	53	24	4.9	2.9	10.4	
Clymer town.....	611	555	456	82.2	99	3.11	2.81	56	27	2.1	1.3	5.7	
Dunkirk city.....	5,993	5,358	3,129	58.4	2,229	2.30	2.31	635	61	5.1	1.9	9.1	
Dunkirk town.....	582	522	420	80.5	102	2.15	1.94	60	18	3.5	0.5	14.3	
Ellery town.....	2,961	1,891	1,599	84.6	292	2.39	1.97	1,070	904	5.2	3.5	13.8	
Bemus Point village.....	293	170	109	64.1	61	2.54	1.43	123	82	16.9	20.9	8.8	
Ellicott town.....	4,103	3,721	2,735	73.5	986	2.42	1.90	382	121	4.1	2.2	9.0	
Celoron village.....	537	470	320	68.1	150	2.38	2.09	67	8	7.8	2.7	17.1	
Falconer village.....	1,166	1,081	655	60.6	426	2.41	1.98	85	4	4.1	1.7	7.5	
Jamestown West CDP.....	1,114	1,013	803	79.3	210	2.32	1.67	101	30	4.2	3.1	8.2	
Ellington town.....	716	605	530	87.6	75	2.74	2.56	111	86	1.1	0.6	5.1	
French Creek town.....	637	339	274	80.8	65	2.79	2.18	298	271	2.9	2.5	4.4	
Gerry town.....	833	722	538	74.5	184	2.68	1.88	111	56	4.2	1.6	11.1	
Sinclairville village (part).....	36	32	27	84.4	5	2.41	2.00	4	2	3.0	3.6	0.0	
Hanover town.....	3,529	2,863	2,259	78.9	604	2.46	2.26	666	380	5.4	2.3	15.4	
Forestville village.....	315	279	207	74.2	72	2.54	2.28	36	9	3.1	2.3	5.3	

Table 11.
Housing Occupancy and Tenure: 2010—Con.

[For information on confidentiality protection, nonsampling error, and definitions, see Selected Appendixes at <www.census.gov/prod/cen2010/cph-1-a.pdf>]

State County County Subdivision Place	Total housing units	Occupied housing units						Vacant housing units				
		Total	Owner occupied		Renter occupied	Average household size		Total	For seasonal, recrea- tional, or occasional use	Vacancy rate		
			Number	Percent of occupied housing units		Owner- occupied units	Renter- occupied units			Available housing	Home- owner	Rental
Chautauque County—Con. Hanover town—Con. Silver Creek village..... Sunset Bay CDP..... Harmony town..... Panama village..... Jamestown city..... Kiantone town..... Frewsburg CDP (part)..... Mina town..... North Harmony town..... Poland town..... Kennedy CDP..... Pomfret town..... Fredonia village..... Portland town..... Brocton village..... Ripley town..... Ripley CDP..... Sheridan town..... Sherman town..... Sherman village..... Stockton town..... Cassadaga village..... Villanova town..... Westfield town..... Westfield village.....	 1,174 478 943 210 14,738 589 0 791 1,611 1,041 218 5,884 4,099 2,124 656 1,259 444 1,169 652 318 1,141 340 531 2,539 1,470	 1,048 239 858 195 13,122 547 0 413 907 943 193 5,296 3,811 1,626 606 971 369 1,073 550 279 897 267 433 2,030 1,315	 779 186 732 133 6,449 493 0 345 795 788 150 3,171 1,922 1,237 386 776 268 915 426 206 711 213 369 1,503 910	 74.3 77.8 85.3 68.2 49.1 90.1 (X) 83.5 87.7 83.6 77.7 59.9 50.4 76.1 63.7 79.9 72.6 85.3 77.5 73.8 79.3 79.8 85.2 74.0 69.2	 269 53 126 62 6,673 54 0 68 112 155 43 2,125 1,889 389 220 195 101 158 124 73 186 54 64 527 405	 2.55 2.11 2.62 2.31 2.38 2.54 0.00 2.70 2.50 2.53 2.43 2.44 2.46 2.51 2.55 2.28 2.48 2.49 3.11 2.77 2.50 2.42 2.53 2.44 2.49	 2.40 2.19 2.31 2.06 2.20 1.78 0.00 2.54 2.52 2.28 2.35 2.04 2.02 2.36 2.28 2.52 2.05 2.12 2.64 2.18 2.55 2.20 2.63 2.06 1.99	 126 239 85 15 1,616 42 0 378 704 98 25 588 288 498 50 288 75 96 102 39 244 73 98 509 155	 28 177 41 1 58 20 0 302 620 37 5 248 63 357 7 149 5 44 42 4 184 42 71 290 26	 5.3 19.8 1.7 2.0 5.9 0.9 (X) 8.6 4.0 1.2 3.0 4.1 4.2 3.1 2.7 4.3 7.9 1.6 3.3 5.1 2.9 5.3 1.6 3.8 3.5	 3.2 2.6 1.1 0.7 2.2 0.6 (X) 5.9 2.7 0.9 1.3 2.2 2.0 1.3 0.8 2.9 4.9 1.2 0.9 1.4 1.6 2.7 1.1 2.4 2.2	 10.9 50.5 5.2 4.5 9.3 3.5 (X) 20.0 12.1 3.1 8.5 6.9 6.4 8.6 5.9 9.6 15.0 3.7 10.7 14.0 7.4 14.3 4.5 7.7 6.2
Chemung County..... Ashland town..... Wellsburg village..... Baldwin town..... Big Flats town..... Big Flats CDP..... Catlin town..... Pine Valley CDP (part)..... Chemung town..... Elmira city..... Elmira town..... Elmira Heights village (part)..... West Elmira CDP..... Erin town..... Erin CDP..... Horseheads town..... Breesport CDP..... Elmira Heights village (part)..... Horseheads village..... Horseheads North CDP..... Southport town..... Southport CDP..... Van Etten town..... Van Etten village..... Veteran town..... Millport village..... Pine Valley CDP (part).....	 38,369 762 243 388 3,267 2,244 1,119 153 1,086 12,313 3,160 449 2,265 835 199 8,777 253 1,523 3,220 1,178 4,522 3,360 731 241 1,409 140 236	 35,462 704 228 338 3,083 2,126 1,045 133 981 10,991 2,989 420 2,153 776 189 8,332 240 1,423 3,045 1,137 4,282 3,179 626 217 1,315 123 226	 24,011 575 174 294 2,555 1,731 866 60 817 5,276 2,495 318 1,850 703 169 5,571 214 644 1,857 864 3,222 2,221 481 143 1,156 96 198	 67.7 81.7 76.3 87.0 82.9 81.4 82.9 45.1 83.3 48.0 83.5 75.7 85.9 90.6 89.4 66.9 89.2 45.3 61.0 76.0 75.2 69.9 76.8 65.9 87.9 78.0 87.6	 11,451 129 54 44 528 395 179 73 164 5,715 494 102 303 73 20 2,761 26 779 1,188 273 1,060 958 145 74 159 27 28	 2.46 2.43 2.55 2.46 2.59 2.58 2.51 2.12 2.54 2.44 2.37 2.38 2.34 2.53 2.55 2.48 2.60 2.57 2.32 2.57 2.38 2.30 2.46 2.52 2.49 2.52 2.25	 2.17 2.17 2.37 2.50 2.07 2.01 2.50 2.29 2.74 2.25 2.01 2.05 2.00 2.53 2.60 1.90 2.65 1.88 1.72 2.29 2.25 2.21 2.39 2.61 2.59 2.64	 2,907 58 15 50 184 118 74 20 105 1,322 171 29 112 59 10 445 13 100 175 41 240 181 105 24 94 17 10	 376 6 1 17 47 27 11 2 39 53 23 1 18 30 2 36 0 3 14 10 31 14 68 6 15 1 0	 3.5 4.8 3.0 2.0 2.3 2.4 1.5 2.9 2.7 6.3 1.6 2.3 1.6 1.0 3.1 2.4 1.6 3.0 1.5 1.8 2.2 2.2 2.7 2.1 4.7 1.3	 1.5 1.4 1.1 1.3 1.6 1.5 1.1 1.6 1.0 1.1 1.3 0.9 1.1 0.6 1.2 1.5 1.8 1.8 1.2 1.1 1.3 2.0 1.3 1.3 0.5	 7.4 17.8 8.5 6.3 5.8 5.9 3.9 3.9 10.4 9.7 4.8 6.4 4.7 5.2 16.7 4.2 0.0 3.9 5.7 2.5 3.9 4.1 2.6 7.5 0.0 6.7
Chenango County..... Afton town..... Afton village..... Bainbridge town..... Bainbridge village..... Columbus town..... Coventry town..... German town..... Greene town..... Greene village..... Guilford town..... Guilford CDP..... Lincklaen town..... McDonough town..... New Berlin town..... New Berlin village..... North Norwich town..... Norwich city..... Norwich town..... Otselic town..... Oxford town..... Oxford village..... Pharsalia town..... Pitcher town..... Plymouth town.....	 24,710 1,457 430 1,554 647 487 790 278 2,659 804 1,504 192 247 706 1,355 484 805 3,409 1,696 489 1,828 669 344 429 941	 20,436 1,199 384 1,393 589 364 624 151 2,331 741 1,205 143 162 373 1,071 402 715 3,097 1,546 380 1,483 587 240 314 711	 15,321 945 249 1,074 370 299 543 128 1,734 366 1,050 126 130 315 790 238 613 1,443 1,302 302 1,200 403 211 263 597	 75.0 78.8 64.8 77.1 62.8 82.1 87.0 84.8 74.4 49.4 87.1 88.1 80.2 84.5 73.8 59.2 85.7 46.6 84.2 79.5 80.9 68.7 87.9 83.8 84.0	 5,115 254 135 319 219 65 81 23 597 375 155 17 32 58 281 164 102 1,654 244 78 283 184 29 51 114	 2.50 2.45 2.41 2.44 2.46 2.64 2.63 2.47 2.54 2.49 2.42 2.51 2.50 2.33 2.50 2.51 2.43 2.49 2.75 2.50 2.59 2.46 2.52 2.50	 2.22 2.11 1.65 2.14 2.02 2.86 2.81 2.35 1.98 1.77 2.43 2.71 2.22 2.64 2.24 2.40 2.08 2.51 2.85 2.28 2.13 2.52 2.76 2.74	 4,274 258 46 161 58 123 166 127 328 63 299 49 85 333 284 82 90 312 150 109 345 82 104 115 230	 2,584 147 9 59 6 101 113 112 166 9 199 30 68 295 164 9 41 33 55 72 201 14 82 84 166	 3.2 4.6 5.0 3.6 5.0 1.1 3.5 2.6 2.4 3.1 2.7 4.7 2.9 1.8 3.3 5.1 2.7 4.7 1.8 3.0 2.6 3.6 3.2 2.5 3.8	 2.0 2.8 4.6 2.3 3.1 0.7 2.5 2.3 1.2 1.6 2.1 3.8 2.8 1.6 2.6 5.1 1.1 2.7 1.1 2.8 2.4 3.6 3.2 1.1 2.9	 6.5 10.8 5.6 7.8 7.9 3.0 9.7 4.2 5.5 4.5 7.2 10.5 3.0 3.3 5.4 5.2 11.2 6.4 5.4 3.7 3.4 3.6 3.3 8.1

Table 11.
Housing Occupancy and Tenure: 2010—Con.

[For information on confidentiality protection, nonsampling error, and definitions, see Selected Appendixes at <www.census.gov/prod/cen2010/cph-1-a.pdf>]

State County County Subdivision Place	Total housing units	Occupied housing units						Vacant housing units				
		Total	Owner occupied		Renter occupied	Average household size		Total	For seasonal, recrea- tional, or occasional use	Vacancy rate		
			Number	Percent of occupied housing units		Owner- occupied units	Renter- occupied units			Available housing	Home- owner	Rental
Chenango County—Con.												
Preston town.....	529	419	374	89.3	45	2.46	2.76	110	84	1.2	0.8	4.3
Sherburne town.....	1,832	1,654	1,155	69.8	499	2.57	2.11	178	58	3.8	2.0	7.7
Earlville village (part).....	158	137	98	71.5	39	2.45	2.23	21	6	7.4	6.7	9.3
Sherburne village.....	685	624	315	50.5	309	2.50	1.79	61	4	5.7	3.6	7.8
Smithville town.....	740	523	444	84.9	79	2.51	2.66	217	181	1.9	1.1	5.9
Smithville Flats CDP.....	163	145	117	80.7	28	2.45	2.29	18	6	3.3	0.8	12.1
Smyrna town.....	631	481	409	85.0	72	2.71	2.38	150	103	3.4	2.6	7.3
Smyrna village.....	84	79	54	68.4	25	2.87	2.32	5	0	2.5	1.8	3.8
Clinton County.....	35,888	31,582	21,576	68.3	10,006	2.51	2.08	4,306	2,238	2.9	1.7	5.6
Altona town.....	1,170	957	774	80.9	183	2.62	2.39	213	151	1.6	0.9	4.7
Altona CDP.....	156	138	89	64.5	49	2.37	2.10	18	5	2.1	2.2	2.0
Au Sable town.....	1,473	1,299	950	73.1	349	2.50	2.16	174	88	3.0	1.8	6.2
Keeseville village (part).....	461	417	243	58.3	174	2.36	2.30	44	5	5.6	2.8	9.3
Beekmantown town.....	2,469	2,223	1,795	80.7	428	2.56	2.23	246	121	2.8	1.5	7.7
Black Brook town.....	974	618	503	81.4	115	2.52	1.99	356	285	3.9	2.7	8.7
Au Sable Forks CDP.....	279	236	169	71.6	67	2.59	1.81	43	12	3.6	0.6	10.7
Champlain town.....	2,878	2,494	1,720	69.0	774	2.46	1.95	384	177	4.2	2.5	7.7
Champlain village.....	553	478	304	63.6	174	2.40	2.13	75	8	8.6	5.8	12.9
Rouses Point village.....	1,140	1,052	600	57.0	452	2.32	1.79	88	22	4.1	2.1	6.6
Chazy town.....	2,016	1,685	1,348	80.0	337	2.58	2.33	331	210	2.2	1.0	7.1
Chazy CDP.....	249	228	160	70.2	68	2.55	2.31	21	3	3.8	0.6	10.4
West Chazy CDP.....	233	195	152	77.9	43	2.88	2.00	38	14	5.3	3.2	12.0
Clinton town.....	395	295	243	82.4	52	2.49	2.54	100	58	2.0	0.4	8.3
Dannemora town.....	1,294	828	621	75.0	207	2.45	2.19	466	357	4.0	2.8	7.6
Dannemora village (part).....	341	298	173	58.1	125	2.60	2.31	43	3	2.9	1.7	4.5
Lyon Mountain CDP.....	236	201	163	81.1	38	2.19	1.74	35	7	2.9	1.2	9.5
Ellensburg town.....	1,015	715	558	78.0	157	2.53	2.11	300	220	2.3	2.3	2.4
Moers town.....	1,620	1,395	1,165	83.5	230	2.60	2.40	225	124	2.5	1.9	5.3
Moers CDP.....	223	192	131	68.2	61	2.43	2.03	31	5	6.2	4.3	10.0
Peru town.....	2,831	2,628	2,149	81.8	479	2.69	2.37	203	67	2.0	1.0	6.2
Peru CDP.....	658	615	470	76.4	145	2.66	2.27	43	7	1.6	0.4	5.2
Plattsburgh city.....	8,691	8,146	3,130	38.4	5,016	2.28	1.93	545	70	3.6	1.8	4.6
Plattsburgh town.....	5,165	4,731	3,648	77.1	1,083	2.46	2.25	434	180	3.0	1.8	6.8
Cumberland Head CDP.....	844	685	605	88.3	80	2.39	2.25	159	125	3.1	1.5	14.0
Morrisonville CDP (part).....	400	387	282	72.9	105	2.44	1.63	13	3	1.8	0.7	4.5
Parc CDP.....	29	27	10	37.0	17	1.90	2.24	2	0	0.0	0.0	0.0
Plattsburgh West CDP.....	596	544	417	76.7	127	2.51	2.39	52	2	6.3	5.6	8.5
Saranac town.....	1,777	1,582	1,364	86.2	218	2.53	2.54	195	100	1.9	1.3	5.2
Dannemora village (part).....	166	154	123	79.9	31	2.49	2.48	12	2	2.5	1.6	6.1
Redford CDP.....	188	175	152	86.9	23	2.66	3.13	13	8	2.2	1.3	8.0
Schuyler Falls town.....	2,120	1,986	1,608	81.0	378	2.65	2.43	134	30	2.0	1.3	4.8
Morrisonville CDP (part).....	292	273	194	71.1	79	2.60	2.32	19	6	3.2	2.5	4.8
Columbia County.....	32,775	25,906	18,557	71.6	7,349	2.42	2.19	6,869	4,537	4.2	2.4	8.6
Ancram town.....	1,010	661	527	79.7	134	2.35	2.51	349	282	2.8	1.3	8.2
Austerlitz town.....	1,082	726	621	85.5	105	2.33	1.99	356	300	2.3	1.7	5.4
Canaan town.....	1,120	673	570	84.7	103	2.40	2.09	447	394	3.4	3.1	5.5
Chatham town.....	2,262	1,797	1,397	77.7	400	2.32	2.22	465	330	3.5	2.1	8.0
Chatham village (part).....	363	311	169	54.3	142	2.36	2.19	52	12	6.0	0.6	11.6
Niverville CDP (part).....	215	156	115	73.7	41	2.35	1.98	59	42	2.5	1.7	4.7
Claverack town.....	2,960	2,478	1,862	75.1	616	2.37	2.19	482	269	4.3	2.9	8.2
Claverack-Red Mills CDP.....	523	446	349	78.3	97	2.16	1.63	77	33	5.9	4.4	11.0
Philmont village.....	654	566	277	48.9	289	2.66	2.22	88	18	5.9	3.1	8.5
Clermont town.....	866	722	546	75.6	176	2.76	2.23	144	79	4.2	2.0	10.7
Copake town.....	2,382	1,416	1,065	75.2	351	2.35	2.44	966	823	4.4	3.7	6.6
Copake Lake CDP (part).....	769	307	260	84.7	47	2.45	2.70	462	413	6.6	6.1	9.4
Gallatin town.....	1,035	704	596	84.7	108	2.35	2.43	331	262	3.4	2.6	7.6
Germantown town.....	1,050	842	617	73.3	225	2.38	2.08	208	130	5.3	2.7	11.8
Germantown CDP.....	420	360	272	75.6	88	2.34	2.27	60	29	4.0	1.1	12.0
Ghent town.....	2,558	2,203	1,575	71.5	628	2.52	2.00	355	202	3.4	1.4	8.0
Chatham village (part).....	527	490	222	45.3	268	2.47	1.88	37	13	2.8	0.9	4.3
Ghent CDP.....	258	233	185	79.4	48	2.55	1.88	25	14	2.9	3.1	2.0
Greenport town.....	2,079	1,846	1,208	65.4	638	2.30	1.98	233	60	5.0	2.6	9.3
Lorenz Park CDP.....	980	918	619	67.4	299	2.32	2.01	62	6	2.5	1.6	4.5
Stottville CDP (part).....	181	139	82	59.0	57	2.35	1.60	42	3	17.0	1.1	33.0
Hillsdale town.....	1,254	849	643	75.7	206	2.24	2.36	405	333	2.6	1.8	5.1
Hudson city.....	3,315	2,766	982	35.5	1,784	2.31	2.20	549	113	7.7	4.4	9.4
Kinderhook town.....	3,720	3,333	2,625	78.8	708	2.55	2.11	387	221	2.7	1.2	7.6
Kinderhook village.....	609	538	448	83.3	90	2.37	1.67	71	34	3.9	2.0	12.5
Niverville CDP (part).....	672	523	436	83.4	87	2.56	2.25	149	121	2.2	1.6	5.4
Valatie village.....	658	611	401	65.6	210	2.72	2.37	47	6	3.0	0.5	7.4
Livingston town.....	1,811	1,468	1,096	74.7	372	2.39	2.23	343	205	4.8	3.3	8.9
New Lebanon town.....	1,316	1,013	735	72.6	278	2.28	1.97	303	188	6.2	3.4	12.9
Stockport town.....	1,224	1,081	799	73.9	282	2.62	2.55	143	60	2.3	1.5	4.7
Stottville CDP (part).....	468	401	259	64.6	142	2.71	2.70	67	21	3.8	1.1	8.3
Stuyvesant town.....	917	792	628	79.3	164	2.54	2.61	125	63	3.5	1.7	9.7
Taghkanic town.....	814	536	465	86.8	71	2.37	2.76	278	223	3.0	2.3	7.6
Copake Lake CDP (part).....	46	23	17	73.9	6	2.53	2.67	23	21	0.0	0.0	0.0

Table 11.
Housing Occupancy and Tenure: 2010—Con.

[For information on confidentiality protection, nonsampling error, and definitions, see Selected Appendixes at <www.census.gov/prod/cen2010/cph-1-a.pdf>]

State County County Subdivision Place	Total housing units	Occupied housing units						Vacant housing units				
		Total	Owner occupied		Renter occupied	Average household size		Total	For seasonal, recrea- tional, or occasional use	Vacancy rate		
			Number	Percent of occupied housing units		Owner- occupied units	Renter- occupied units			Available housing	Home- owner	Rental
Cortland County.....	20,577	18,671	12,121	64.9	6,550	2.56	2.26	1,906	776	2.6	1.4	4.9
Cincinnatus town.....	503	418	319	76.3	99	2.49	2.64	85	42	2.3	0.9	6.6
Cortland city.....	7,433	6,946	3,040	43.8	3,906	2.43	2.20	487	30	3.4	1.9	4.6
Cortlandville town.....	3,587	3,395	2,425	71.4	970	2.52	2.18	192	43	2.0	1.1	4.1
Blodgett Mills CDP.....	120	113	95	84.1	18	2.72	2.50	7	1	1.7	1.0	5.3
Cortland West CDP.....	556	529	480	90.7	49	2.53	2.27	27	7	1.8	1.6	3.9
Homer village (part).....	16	14	6	42.9	8	2.00	2.38	2	0	0.0	0.0	0.0
McGraw village.....	440	407	255	62.7	152	2.71	2.32	33	0	3.5	0.8	7.8
Munsons Corners CDP.....	1,196	1,142	586	51.3	556	2.39	1.95	54	9	2.3	0.8	3.8
Cuyler town.....	442	360	272	75.6	88	2.70	2.78	82	45	3.5	2.9	5.3
Freetown town.....	340	286	240	83.9	46	2.66	2.57	54	36	1.0	0.8	2.1
Harford town.....	401	362	295	81.5	67	2.63	2.48	39	14	3.2	2.3	6.9
Homer town.....	2,677	2,512	1,913	76.2	599	2.60	2.31	165	30	2.6	1.5	5.8
Homer village (part).....	1,430	1,350	923	68.4	427	2.52	2.08	80	6	3.3	2.1	5.9
Lapeer town.....	300	273	234	85.7	39	2.87	2.46	27	18	0.7	0.0	4.9
Marathon town.....	866	790	593	75.1	197	2.60	2.15	76	15	2.2	1.3	4.8
Marathon village.....	417	389	232	59.6	157	2.65	1.94	28	0	3.0	1.7	4.8
Preble town.....	687	586	480	81.9	106	2.38	2.35	101	74	1.5	1.0	3.6
Scott town.....	493	424	372	87.7	52	2.71	3.23	69	49	0.7	0.5	1.9
Solon town.....	444	404	351	86.9	53	2.68	2.58	40	17	2.6	1.4	10.2
Taylor town.....	243	191	152	79.6	39	2.78	2.56	52	37	1.5	0.7	4.9
Truxton town.....	490	438	349	79.7	89	2.64	2.31	52	25	2.4	0.6	9.0
Virgil town.....	1,120	917	787	85.8	130	2.66	2.37	203	155	2.1	0.9	9.1
Willet town.....	551	369	299	81.0	70	2.77	3.07	182	146	3.1	2.0	7.8
Delaware County.....	31,222	19,898	14,768	74.2	5,130	2.33	2.16	11,324	9,276	4.8	2.9	9.9
Andes town.....	1,459	632	544	86.1	88	2.06	2.06	827	765	4.8	3.5	12.0
Andes CDP.....	185	125	95	76.0	30	2.00	2.07	60	35	9.3	6.7	16.7
Bovina town.....	570	287	241	84.0	46	2.20	2.22	283	256	2.7	2.0	5.7
Colchester town.....	1,822	900	723	80.3	177	2.27	2.03	922	820	4.7	3.1	10.9
Downsville CDP.....	346	274	178	65.0	96	2.33	2.07	72	38	6.5	3.8	11.0
Davenport town.....	1,604	1,235	955	77.3	280	2.42	2.33	369	280	3.3	1.2	9.9
Davenport Center CDP.....	161	149	111	74.5	38	2.28	2.53	12	4	0.7	0.0	2.6
Delhi town.....	1,870	1,545	1,022	66.1	523	2.33	2.00	325	215	3.1	2.4	4.5
Delhi village.....	831	761	380	49.9	381	2.33	1.92	70	13	3.8	3.3	4.3
Deposit town.....	1,131	709	482	68.0	227	2.47	2.30	422	353	3.2	2.4	5.0
Deposit village (part).....	411	353	190	53.8	163	2.52	2.25	58	21	3.5	3.5	3.5
Franklin town.....	1,465	1,002	827	82.5	175	2.44	2.20	463	364	3.9	2.7	9.2
Franklin village.....	200	153	102	66.7	51	2.48	2.37	47	21	8.9	3.8	17.7
Hamden town.....	946	569	462	81.2	107	2.29	2.43	377	324	4.2	2.7	10.0
Hancock town.....	2,743	1,350	1,004	74.4	346	2.32	2.14	1,393	1,192	7.4	4.2	15.5
Hancock village.....	630	468	262	56.0	206	2.27	2.09	162	58	11.4	6.0	17.5
Harpersfield town.....	1,030	610	466	76.4	144	2.39	2.42	420	335	6.2	4.2	12.2
Stamford village (part).....	217	165	106	64.2	59	2.48	2.29	52	13	11.6	3.5	23.4
Kortright town.....	1,112	674	546	81.0	128	2.38	2.49	438	383	4.0	2.7	9.2
Bloomville CDP.....	112	90	62	68.9	28	2.37	2.36	22	11	9.0	3.1	20.0
Masonville town.....	850	551	457	82.9	94	2.42	2.29	299	246	4.3	3.6	7.8
Meredith town.....	894	628	531	84.6	97	2.45	2.09	266	208	2.9	2.5	4.9
Middletown town.....	3,229	1,705	1,254	73.5	451	2.14	2.17	1,524	1,294	6.1	4.0	11.3
Fleischmanns village.....	290	137	77	56.2	60	2.06	3.20	153	110	11.5	3.8	19.5
Margaretville village.....	359	276	162	58.7	114	2.12	1.48	83	36	7.0	4.1	10.9
Roxbury town.....	2,191	1,144	887	77.5	257	2.22	2.09	1,047	933	6.1	3.0	15.4
Sidney town.....	2,992	2,520	1,693	67.2	827	2.39	2.04	472	234	5.1	2.6	9.9
Sidney village.....	1,903	1,697	967	57.0	730	2.48	2.03	206	32	6.0	3.2	9.6
Stamford town.....	1,324	925	614	66.4	311	2.40	2.08	399	287	6.1	3.6	10.9
Hobart village.....	223	183	121	66.1	62	2.50	2.24	40	9	7.1	3.2	13.7
Stamford village (part).....	443	347	159	45.8	188	2.27	1.89	96	34	10.0	7.3	12.1
Tompkins town.....	884	511	442	86.5	69	2.44	2.43	373	338	1.9	1.8	2.8
Walton town.....	3,106	2,401	1,618	67.4	783	2.37	2.19	705	449	5.0	2.6	9.7
Walton village.....	1,569	1,352	721	53.3	631	2.43	2.09	217	53	7.1	3.8	10.6
Dutchess County.....	118,638	107,965	75,068	69.5	32,897	2.72	2.24	10,673	3,528	4.0	2.1	8.2
Amenia town.....	2,045	1,741	1,158	66.5	583	2.39	2.32	304	95	6.3	3.6	11.3
Amenia CDP.....	459	392	228	58.2	164	2.49	2.27	67	10	8.4	3.4	14.6
Beacon city.....	5,715	5,347	3,019	56.5	2,328	2.65	2.22	368	29	4.3	1.8	7.4
Beekman town.....	4,797	4,251	3,746	88.1	505	3.02	2.43	546	370	2.5	1.7	8.5
Clinton town.....	1,915	1,602	1,352	84.4	250	2.63	2.27	313	215	3.2	1.8	10.0
Dover town.....	3,637	3,259	2,380	73.0	879	2.73	2.43	378	104	4.3	1.8	10.5
Dover Plains CDP.....	610	566	336	59.4	230	2.33	2.35	44	3	3.4	0.9	6.9
East Fishkill town.....	10,039	9,512	8,571	90.1	941	3.11	2.47	527	204	2.0	1.3	7.5
Hillside Lake CDP.....	423	395	343	86.8	52	2.76	2.67	28	9	2.7	2.0	7.1
Hopewell Junction CDP.....	154	136	98	72.1	38	2.86	2.53	18	3	7.5	1.0	20.8
Fishkill town.....	9,246	8,642	5,651	65.4	2,991	2.54	2.04	604	102	4.0	3.2	5.6
Brinckerhoff CDP (part).....	1,053	1,027	877	85.4	150	2.78	2.17	26	5	1.2	0.9	3.2
Fishkill village.....	1,138	1,064	416	39.1	648	2.03	2.05	74	6	4.5	2.6	5.7
Merritt Park CDP.....	519	458	425	92.8	33	2.72	3.09	61	7	7.4	7.3	8.1
Hyde Park town.....	8,416	7,829	5,752	73.5	2,077	2.60	2.11	587	105	3.7	2.1	8.0
Fairview CDP (part).....	622	575	435	75.7	140	2.48	2.59	47	6	4.3	3.1	7.8
Haviland CDP.....	1,495	1,424	1,201	84.3	223	2.57	2.37	71	6	3.3	1.6	11.1
Hyde Park CDP.....	847	792	584	73.7	208	2.49	1.99	55	6	3.2	2.0	6.3
Staatsburg CDP.....	192	162	114	70.4	48	2.43	2.08	30	11	4.1	0.9	11.1

Table 11.
Housing Occupancy and Tenure: 2010—Con.

[For information on confidentiality protection, nonsampling error, and definitions, see Selected Appendixes at <www.census.gov/prod/cen2010/cph-1-a.pdf>]

State County County Subdivision Place	Total housing units	Occupied housing units						Vacant housing units				
		Total	Owner occupied		Renter occupied	Average household size		Total	For seasonal, recrea- tional, or occasional use	Vacancy rate		
			Number	Percent of occupied housing units		Owner- occupied units	Renter- occupied units			Available housing	Home- owner	Rental
Dutchess County—Con.												
La Grange town.....	5,668	5,440	4,937	90.8	503	2.91	2.35	228	64	1.7	1.2	6.5
Freedom Plains CDP.....	230	218	165	75.7	53	1.94	1.91	12	2	2.2	2.4	1.9
Red Oaks Mill CDP (part).....	474	449	417	92.9	32	2.75	2.84	25	4	1.5	1.4	3.0
Titusville CDP.....	304	296	281	94.9	15	2.75	2.60	8	2	1.3	1.1	6.3
Milan town.....	1,279	964	781	81.0	183	2.46	2.43	315	220	3.9	1.6	12.4
North East town.....	1,627	1,259	831	66.0	428	2.41	2.35	368	249	4.5	3.0	7.3
Millerton village.....	461	396	207	52.3	189	2.42	2.37	65	15	6.5	2.3	10.7
Pawling town.....	3,593	3,093	2,397	77.5	696	2.76	2.12	500	272	4.0	2.7	8.3
Pawling village.....	996	904	516	57.1	388	2.64	1.95	92	10	6.4	2.8	10.8
Pine Plains town.....	1,284	1,007	736	73.1	271	2.43	2.49	277	145	4.4	2.6	9.0
Pine Plains CDP.....	644	558	391	70.1	167	2.42	2.43	86	35	4.9	2.5	10.2
Pleasant Valley town.....	4,049	3,765	2,684	71.3	1,081	2.73	2.13	284	76	3.4	1.3	8.2
Pleasant Valley CDP.....	578	518	214	41.3	304	2.62	1.92	60	2	9.0	2.7	12.9
Salt Point CDP.....	78	73	55	75.3	18	2.69	2.33	5	2	2.7	0.0	10.0
Poughkeepsie city.....	13,984	12,400	4,629	37.3	7,771	2.36	2.43	1,584	61	7.8	3.4	10.3
Poughkeepsie town.....	16,116	15,276	10,600	69.4	4,676	2.71	2.18	840	68	3.4	1.7	7.1
Arlington CDP.....	1,339	1,222	438	35.8	784	2.99	2.11	117	5	5.9	2.9	7.5
Crown Heights CDP.....	1,057	1,018	847	83.2	171	2.88	2.36	39	4	2.3	1.7	5.0
Fairview CDP (part).....	1,372	1,291	936	72.5	355	2.71	2.54	81	3	3.4	2.0	7.0
Red Oaks Mill CDP (part).....	885	859	811	94.4	48	2.77	2.50	26	3	1.9	1.1	14.0
Spackenkill CDP.....	1,439	1,389	1,316	94.7	73	2.86	3.16	50	7	1.8	1.9	1.4
Wappingers Falls village (part).....	421	381	157	41.2	224	2.35	2.47	40	0	8.1	3.0	11.5
Red Hook town.....	4,384	3,942	2,851	72.3	1,091	2.60	2.13	442	191	3.1	2.2	5.4
Red Hook village.....	947	891	480	53.9	411	2.50	1.85	56	9	3.3	2.8	4.0
Tivoli village.....	549	481	269	55.9	212	2.47	2.12	68	30	3.7	3.5	4.1
Rhinebeck town.....	3,653	3,158	2,143	67.9	1,015	2.30	1.74	495	230	4.2	4.0	4.6
Rhinebeck village.....	1,424	1,284	728	56.7	556	2.11	1.68	140	48	3.0	2.1	4.1
Rhinecliff CDP.....	229	192	129	67.2	63	2.26	1.79	37	19	5.9	4.4	8.7
Stanford town.....	1,913	1,496	1,115	74.5	381	2.41	2.29	417	295	4.6	3.1	8.6
Union Vale town.....	1,911	1,708	1,399	81.9	309	3.01	2.01	203	88	4.1	1.9	13.2
Wappinger town.....	10,908	10,318	7,072	68.5	3,246	2.79	2.22	590	64	3.6	1.5	7.8
Brinckerhoff CDP (part).....	45	45	44	97.8	1	3.09	5.00	0	0	0.0	0.0	0.0
Myers Corner CDP.....	2,369	2,305	2,189	95.0	116	2.93	3.04	64	6	1.3	1.1	5.7
Wappingers Falls village (part).....	2,022	1,844	682	37.0	1,162	2.57	2.35	178	8	6.7	2.7	8.9
Washington town.....	2,459	1,956	1,264	64.6	692	2.45	2.10	503	281	4.8	2.6	8.6
Millbrook village.....	798	691	352	50.9	339	2.23	1.94	107	34	5.3	3.0	7.5
Erie County.....	419,974	383,164	248,299	64.8	134,865	2.48	2.03	36,810	3,036	3.9	1.2	8.5
Alden town.....	3,507	3,347	2,777	83.0	570	2.63	2.02	160	25	1.7	1.0	4.9
Alden village.....	1,173	1,089	747	68.6	342	2.60	1.89	84	5	3.5	1.8	7.0
Town Line CDP (part).....	853	824	777	94.3	47	2.66	2.30	29	10	1.0	1.0	0.0
Amherst town.....	51,179	48,894	34,885	71.3	14,009	2.49	1.93	2,285	418	2.4	0.8	6.1
Eggertsville CDP.....	6,673	6,377	4,729	74.2	1,648	2.41	2.13	296	27	1.9	1.1	4.3
University at Buffalo CDP.....	42	40	5	12.5	35	2.60	2.37	2	0	4.8	0.0	5.4
Williamsville village (part).....	2,684	2,525	1,520	60.2	1,005	2.28	1.59	159	21	3.2	1.2	6.3
Aurora town.....	5,843	5,493	4,421	80.5	1,072	2.60	1.77	350	79	1.7	1.0	4.5
Billington Heights CDP (part).....	337	317	258	81.4	59	2.59	1.14	20	5	1.8	2.2	0.0
East Aurora village.....	2,699	2,521	1,816	72.0	705	2.55	1.80	178	35	2.3	0.9	5.5
Boston town.....	3,388	3,221	2,660	82.6	561	2.59	2.01	167	54	1.8	1.0	5.7
North Boston CDP.....	1,118	1,073	853	79.5	220	2.49	1.82	45	7	2.9	1.3	8.6
Brant town.....	952	817	629	77.0	188	2.56	2.33	135	62	2.6	1.1	7.4
Farnham village.....	161	141	97	68.8	44	2.57	2.68	20	1	4.1	2.0	8.3
Buffalo city.....	133,444	112,536	45,836	40.7	66,700	2.35	2.17	20,908	399	7.0	2.1	10.1
Cattaraugus Reservation.....	740	673	489	72.7	184	2.88	2.30	67	13	1.5	0.2	4.6
Cheektowaga town.....	41,892	39,325	28,117	71.5	11,208	2.33	1.95	2,567	85	3.1	1.1	7.8
Cheektowaga CDP.....	35,839	33,555	23,769	70.8	9,786	2.33	1.94	2,284	75	3.2	1.1	7.9
Depew village (part).....	4,231	4,087	3,161	77.3	926	2.35	2.07	144	10	1.6	0.6	4.8
Sloan village.....	1,811	1,674	1,178	70.4	496	2.30	1.91	137	0	4.2	1.3	10.2
Williamsville village (part).....	11	9	9	100.0	0	2.00	0.00	2	0	10.0	0.0	100.0
Clarence town.....	11,788	11,282	9,580	84.9	1,702	2.84	1.82	506	63	2.1	1.0	7.8
Clarence CDP.....	1,089	1,025	705	68.8	320	2.61	1.46	64	7	2.5	1.3	5.0
Clarence Center CDP.....	803	780	701	89.9	79	2.93	2.54	23	6	1.0	0.8	2.5
Harris Hill CDP.....	2,349	2,252	1,783	79.2	469	2.61	1.78	97	9	2.6	0.9	8.3
Colden town.....	1,404	1,304	1,135	87.0	169	2.57	2.01	100	48	1.4	0.9	5.0
Collins town.....	1,889	1,645	1,270	77.2	375	2.47	2.13	244	68	5.5	1.7	16.3
Gowanda village (part).....	443	382	214	56.0	168	2.20	1.93	61	1	8.8	4.5	13.7
Concord town.....	3,677	3,403	2,521	74.1	882	2.57	2.03	274	95	2.3	1.8	3.8
Springville village.....	1,841	1,720	1,027	59.7	693	2.63	1.98	121	10	3.0	2.3	4.1
Eden town.....	3,120	2,951	2,472	83.8	479	2.68	2.07	169	68	1.2	0.7	4.0
Eden CDP.....	1,348	1,294	1,087	84.0	207	2.78	2.00	54	12	1.7	0.8	5.9
Elma town.....	4,657	4,460	3,959	88.8	501	2.60	2.01	197	36	1.3	1.1	3.2
Billington Heights CDP (part).....	382	366	340	92.9	26	2.57	2.54	16	4	0.8	0.9	0.0
Elma Center CDP.....	1,086	1,042	938	90.0	104	2.52	1.93	44	10	1.2	1.1	1.9
Evans town.....	7,696	6,669	5,419	81.3	1,250	2.50	2.11	1,027	594	2.8	1.9	6.6
Angola village.....	909	825	597	72.4	228	2.68	2.21	84	3	4.5	1.3	12.0
Angola on the Lake CDP.....	914	737	597	81.0	140	2.24	2.31	177	130	3.5	2.6	7.3
Lake Erie Beach CDP.....	2,123	1,615	1,366	84.6	249	2.42	2.18	508	396	2.6	2.2	4.5
Grand Island town.....	8,273	7,936	6,444	81.2	1,492	2.71	1.85	337	68	2.3	0.9	8.0
Grandyle Village CDP.....	1,905	1,837	1,607	87.5	230	2.58	2.11	68	20	1.0	0.8	2.1
Hamburg town.....	24,692	23,447	17,662	75.3	5,785	2.59	1.80	1,245	194	2.6	1.1	6.8

Table 11.
Housing Occupancy and Tenure: 2010—Con.

[For information on confidentiality protection, nonsampling error, and definitions, see Selected Appendixes at <www.census.gov/prod/cen2010/cph-1-a.pdf>]

State County County Subdivision Place	Total housing units	Occupied housing units						Vacant housing units				
		Total	Owner occupied		Renter occupied	Average household size		Total	For seasonal, recrea- tional, or occasional use	Vacancy rate		
			Number	Percent of occupied housing units		Owner- occupied units	Renter- occupied units			Available housing	Home- owner	Rental
Erie County—Con. Hamburg town—Con. Blasdell village..... Hamburg village..... Wanakah CDP..... Holland town..... Holland CDP..... Lackawanna city..... Lancaster town..... Depew village (part)..... Lancaster village..... Town Line CDP (part)..... Marilla town..... Newstead town..... Akron village..... North Collins town..... North Collins village..... Orchard Park town..... Orchard Park village..... Sardinia town..... Tonawanda city..... Tonawanda town..... Kenmore village..... Tonawanda CDP..... Tonawanda Reservation..... Wales town..... West Seneca town..... West Seneca CDP.....	 1,253 4,175 1,382 1,495 563 9,082 17,290 2,786 4,808 82 2,164 3,900 1,382 1,508 547 12,104 1,459 1,182 7,141 34,690 7,387 27,303 10 1,295 19,972 19,972	 1,164 3,935 1,326 1,369 513 8,242 16,559 2,604 4,551 77 2,069 3,597 1,293 1,368 486 11,398 1,384 1,081 6,749 32,951 7,036 25,915 9 1,218 19,151 19,151	 650 2,821 1,244 1,094 344 4,322 12,774 1,648 3,108 61 1,868 2,829 824 1,109 321 8,698 900 947 4,802 23,916 4,688 19,228 5 1,071 14,588 14,588	 55.8 71.7 93.8 79.9 67.1 52.4 77.1 63.3 68.3 79.2 90.3 78.6 63.7 81.1 66.0 76.3 65.0 87.6 71.2 72.6 66.6 74.2 55.6 87.9 76.2 76.2	 514 1,114 82 275 169 3,920 3,785 956 1,443 16 201 768 469 259 165 2,700 484 134 1,947 9,035 2,348 6,687 4 147 4,563 4,563	 2.45 2.64 2.43 2.59 2.55 2.32 2.68 2.44 2.44 2.72 2.61 2.51 2.45 2.64 2.71 2.70 2.62 2.59 2.39 2.35 2.42 2.33 3.60 2.50 2.48 2.48	 1.86 1.67 2.00 2.03 1.91 2.00 1.80 1.97 1.81 1.75 2.20 1.94 1.79 2.19 2.13 1.90 1.83 2.10 1.87 1.84 1.72 1.89 4.00 2.20 1.77 1.77	 89 240 56 126 50 840 731 182 257 5 95 303 89 140 61 706 75 101 392 1,739 351 1,388 1 77 821 821	 3 33 14 31 7 34 51 1 11 0 20 108 10 45 2 130 12 45 34 82 16 66 0 27 60 60	 3.6 2.9 0.8 4.2 4.9 5.0 2.0 2.9 2.5 1.3 1.2 2.3 2.5 3.6 7.4 3.70 2.9 1.8 2.4 2.8 1.7 3.1 10.0 1.8 1.9 1.9	 1.8 0.9 0.7 1.2 1.1 2.1 0.9 1.3 1.0 0.0 0.8 1.3 1.8 1.0 1.1 0.8 0.8 0.8 0.8 0.8 0.9 0.8 16.7 1.0 0.8 0.8	 5.8 7.4 2.4 14.5 12.0 8.1 5.7 5.5 5.5 5.6 1.9 4.7 5.4 12.5 16.6 6.1 6.1 6.1 7.6 3.2 9.1 0.0 7.3 5.1 5.1
Essex County..... Chesterfield town..... Keeseville village (part)..... Crown Point town..... Elizabethtown town..... Elizabethtown CDP..... Essex town..... Jay town..... Keene town..... Lewis town..... Minerva town..... Moriah town..... Mineville CDP..... Port Henry village..... Witherbee CDP..... Newcomb town..... North Elba town..... Lake Placid village..... Saranac Lake village (part)..... North Hudson town..... St. Armand town..... Saranac Lake village (part)..... Schroon town..... Schroon Lake CDP..... Ticonderoga town..... Ticonderoga CDP..... Westport town..... Westport CDP..... Willsboro town..... Willsboro CDP..... Wilmington town..... Wilmington CDP.....	 25,603 1,443 380 1,126 791 404 582 1,547 1,192 696 703 2,373 558 627 166 703 4,786 1,872 824 287 775 81 2,258 834 2,911 1,620 975 387 1,621 369 834 615	 16,262 1,024 333 828 510 331 311 1,064 526 541 343 1,975 488 534 136 207 3,331 1,281 705 101 657 64 755 392 2,097 1,391 582 240 869 328 541 408	 11,989 822 232 651 363 211 261 852 419 437 295 1,527 391 329 98 183 1,945 566 344 90 486 39 580 250 1,541 946 439 160 691 233 407 303	 73.7 80.3 69.7 78.6 71.2 63.7 83.9 80.1 79.7 80.8 86.0 77.3 80.1 61.6 72.1 88.4 58.4 44.2 48.8 89.1 74.0 60.9 76.8 63.8 73.5 68.0 75.4 66.7 79.5 71.0 75.2 74.3	 4,273 202 101 177 147 120 50 212 107 104 48 448 97 205 38 24 1,386 715 361 11 171 25 175 142 556 445 143 80 178 95 134 105	 2.35 2.39 2.49 2.43 2.22 2.17 2.16 2.42 2.16 2.18 2.35 2.38 2.34 2.30 2.45 2.00 2.30 2.29 2.15 2.39 2.49 2.33 2.19 2.15 2.43 2.45 2.28 2.18 2.36 2.44 2.41 2.40	 2.00 2.36 2.43 2.44 1.75 1.63 2.12 2.00 1.89 2.17 2.27 2.28 2.32 2.09 2.82 2.71 1.71 1.61 1.54 2.27 1.98 2.04 2.17 2.08 2.07 2.10 2.08 2.03 2.16 1.94 2.01 1.98	 9,341 419 47 298 281 73 271 483 666 155 360 398 70 93 30 496 1,455 591 119 186 118 17 1,503 442 814 229 393 147 752 41 293 207	 7,646 325 13 206 227 33 223 392 632 123 333 212 26 31 6 473 1,088 379 31 174 73 4 1,398 382 556 85 318 106 677 14 216 149	 5.8 4.0 5.1 3.3 5.6 5.9 7.1 5.5 3.8 2.2 5.5 5.0 5.7 6.6 11.5 7.6 8.1 11.7 9.1 2.8 4.1 14.7 9.0 11.1 6.2 5.5 5.9 8.3 2.9 2.7 7.2 7.7	 2.7 2.7 2.1 1.8 2.6 1.4 5.4 3.5 2.3 1.8 2.6 2.4 2.9 4.3 2.0 4.7 2.0 2.6 3.2 2.4 15.2 6.0 7.1 2.8 2.7 5.3 1.4 1.7 2.8 3.5	 13.4 9.0 11.4 8.2 12.4 12.9 15.3 12.8 9.3 3.7 20.0 12.8 15.7 10.0 29.6 24.2 15.5 17.9 15.3 0.0 8.6 13.8 17.8 17.3 14.5 10.9 11.6 13.8 8.2 5.0 18.3 18.0
Franklin County..... Bangor town..... Bellmont town..... Bombay town..... Brandon town..... Brighton town..... Paul Smiths CDP..... Burke town..... Burke village..... Chateaugay town..... Chateaugay village..... Constable town..... Dickinson town..... Duane town..... Fort Covington town..... Fort Covington Hamlet CDP (part)..... Franklin town..... Harrietstown town..... Saranac Lake village (part).....	 25,306 928 1,257 572 311 801 4 614 94 967 419 695 451 208 752 584 1,013 3,521 2,120	 19,054 861 627 489 222 332 4 548 82 793 354 615 337 93 666 514 508 2,626 773	 13,609 699 554 353 195 261 0 458 55 592 223 504 301 81 537 409 455 1,423 773	 71.4 81.2 88.4 72.2 87.8 78.6 0.0 83.6 67.1 74.7 63.0 82.0 89.3 87.1 80.6 79.6 89.6 54.2 41.6	 5,445 162 73 136 27 71 4 90 27 201 131 111 36 12 129 105 53 1,203 1,085	 2.49 2.62 2.28 2.86 2.65 2.33 0.00 2.73 2.67 2.50 2.48 2.54 2.45 1.93 2.51 2.51 2.27 2.38 2.41	 2.08 2.41 2.32 2.49 2.26 2.28 1.50 2.40 2.37 2.24 2.05 2.44 2.36 1.50 2.53 2.54 2.00 1.79 1.75	 6,252 67 630 83 89 469 0 66 12 174 65 80 114 115 86 70 505 895 262	 4,437 22 571 21 72 435 0 29 6 79 6 25 74 103 21 16 459 600 55	 3.8 1.1 3.7 4.2 1.3 4.3 0.0 1.8 1.2 3.4 5.1 4.0 4.1 5.1 6.0 1.7 5.0 5.6	 2.1 0.3 3.5 1.9 1.5 3.6 (X) 1.7 1.8 1.8 1.8 2.3 3.5 3.7 2.2 2.1 0.9 2.7 3.4	 7.8 4.7 5.1 9.3 0.0 6.5 0.0 2.2 0.0 7.7 10.7 5.9 7.5 0.0 15.7 18.6 8.3 8.8 8.0

Table 11.
Housing Occupancy and Tenure: 2010—Con.

[For information on confidentiality protection, nonsampling error, and definitions, see Selected Appendixes at <www.census.gov/prod/cen2010/cph-1-a.pdf>]

State County County Subdivision Place	Total housing units	Occupied housing units						Vacant housing units				
		Total	Owner occupied		Renter occupied	Average household size		Total	For seasonal, recrea- tional, or occasional use	Vacancy rate		
			Number	Percent of occupied housing units		Owner- occupied units	Renter- occupied units			Available housing	Home- owner	Rental
Franklin County—Con.												
Malone town.....	4,899	4,246	2,679	63.1	1,567	2.46	2.06	653	232	4.1	2.8	6.3
Malone village.....	2,904	2,570	1,286	50.0	1,284	2.40	2.02	334	35	5.0	4.0	6.0
Moira town.....	1,342	1,200	894	74.5	306	2.57	2.08	142	31	4.2	1.5	11.2
Brushton village.....	241	212	122	57.5	90	2.49	1.89	29	3	7.0	1.6	13.5
St. Regis Mohawk Reservation.....	1,222	1,158	920	79.4	238	2.85	2.53	64	7	1.4	0.0	6.3
Santa Clara town.....	850	151	106	70.2	45	2.19	2.47	699	680	2.6	3.6	0.0
Tupper Lake town.....	3,204	2,401	1,663	69.3	738	2.36	1.99	803	578	4.9	2.3	10.1
Tupper Lake village.....	1,832	1,638	1,024	62.5	614	2.35	1.99	194	39	5.2	2.7	8.9
Waverly town.....	856	443	336	75.8	107	2.36	2.13	413	357	3.4	2.5	6.1
St. Regis Falls CDP.....	266	199	133	66.8	66	2.35	2.29	67	35	4.2	2.8	7.0
Westville town.....	843	738	598	81.0	140	2.51	2.26	105	41	1.8	1.5	3.4
Fort Covington Hamlet CDP (part).....	8	7	6	85.7	1	2.50	1.00	1	0	0.0	0.0	0.0
Fulton County.....	28,562	22,554	16,001	70.9	6,553	2.45	2.26	6,008	3,907	3.7	2.2	7.3
Bleecker town.....	487	240	231	96.3	9	2.23	2.00	247	232	2.8	2.5	10.0
Broadalbin town.....	2,736	2,110	1,748	82.8	362	2.54	2.22	626	479	2.9	1.8	8.2
Broadalbin village (part).....	592	545	399	73.2	146	2.53	2.05	47	10	3.5	1.7	8.2
Caroga town.....	1,708	526	471	89.5	55	2.28	2.42	1,182	1,114	4.0	3.1	10.6
Caroga Lake CDP.....	899	236	207	87.7	29	2.19	2.21	663	625	4.8	3.7	11.8
Ephratah town.....	759	655	568	86.7	87	2.53	2.47	104	54	1.4	1.2	2.2
Gloversville city.....	7,477	6,486	3,356	51.7	3,130	2.41	2.32	991	48	6.3	4.1	8.5
Johnstown city.....	4,047	3,686	2,162	58.7	1,524	2.46	2.03	361	26	3.9	1.7	6.9
Johnstown town.....	2,914	2,596	2,318	89.3	278	2.47	2.59	318	190	1.7	1.5	3.4
Mayfield town.....	3,436	2,669	2,162	81.0	507	2.46	2.26	767	614	1.7	1.3	3.2
Broadalbin village (part).....	8	7	6	85.7	1	2.33	4.00	1	0	0.0	0.0	0.0
Mayfield village.....	364	321	250	77.9	71	2.70	2.20	43	18	3.3	2.3	6.6
Northampton town.....	2,026	1,151	871	75.7	280	2.35	2.20	875	761	4.4	3.0	8.7
Northville village.....	581	477	306	64.2	171	2.40	2.09	104	61	4.2	1.9	8.0
Oppenheim town.....	897	730	625	85.6	105	2.60	2.45	167	100	1.6	1.4	2.7
Dolgeville village (part).....	60	57	38	66.7	19	2.32	2.26	3	1	0.0	0.0	0.0
Perth town.....	1,529	1,461	1,270	86.9	191	2.48	2.30	68	9	1.4	0.7	5.9
Stratford town.....	546	244	219	89.8	25	2.32	3.60	302	280	3.5	2.7	10.3
Genesee County.....	25,589	23,728	17,067	71.9	6,661	2.57	2.16	1,861	294	3.3	1.2	8.2
Alabama town.....	765	712	589	82.7	123	2.66	2.45	53	4	1.8	1.8	1.6
Alexander town.....	1,005	939	764	81.4	175	2.69	2.75	66	10	1.6	0.9	4.3
Alexander village.....	195	178	130	73.0	48	3.00	2.48	17	2	2.2	0.8	5.9
Attica village (part).....	42	40	12	30.0	28	3.25	3.18	2	0	2.4	0.0	3.4
Batavia city.....	7,219	6,644	3,475	52.3	3,169	2.41	2.01	575	26	5.2	1.9	8.6
Batavia town.....	2,582	2,434	1,992	81.8	442	2.46	2.04	148	20	2.7	1.2	8.6
Bergen town.....	1,293	1,207	970	80.4	237	2.70	2.12	86	21	2.1	0.9	6.6
Bergen village.....	477	446	331	74.2	115	2.84	2.04	31	2	2.8	1.2	7.1
Bethany town.....	710	674	554	82.2	120	2.60	2.70	36	8	1.5	0.7	4.7
Byron town.....	966	917	793	86.5	124	2.56	2.72	49	4	1.8	0.5	9.4
Darien town.....	1,261	1,183	1,024	86.6	159	2.71	2.26	78	26	1.7	0.7	8.0
Corfu village (part).....	0	0	0	(X)	0	0.00	0.00	0	0	(X)	(X)	(X)
Elba town.....	925	858	702	81.8	156	2.69	3.09	67	15	1.8	0.8	6.0
Elba village.....	268	253	202	79.8	51	2.68	2.63	15	3	2.3	1.9	3.8
Le Roy town.....	3,345	3,108	2,146	69.0	962	2.59	2.04	237	21	3.6	0.9	9.1
Le Roy village.....	2,020	1,849	1,069	57.8	780	2.55	1.97	171	12	4.7	1.2	9.0
Oakfield town.....	1,293	1,193	872	73.1	321	2.74	2.59	100	23	2.1	0.5	6.3
Oakfield village.....	701	650	422	64.9	228	2.87	2.50	51	1	3.1	0.2	7.9
Pavilion town.....	1,005	945	789	83.5	156	2.67	2.49	60	16	1.9	1.6	3.1
Pavilion CDP.....	266	254	190	74.8	64	2.61	2.36	12	0	2.3	1.6	4.5
Pembroke town.....	1,862	1,717	1,386	80.7	331	2.59	2.11	145	29	3.5	1.3	11.7
Corfu village (part).....	333	306	210	68.6	96	2.53	1.85	27	3	4.7	1.4	11.1
Stafford town.....	1,151	1,013	855	84.4	158	2.47	2.19	138	71	2.8	1.2	10.7
Tonawanda Reservation.....	207	184	156	84.8	28	2.53	3.18	23	0	3.1	3.7	0.0
Greene County.....	29,210	19,823	14,365	72.5	5,458	2.39	2.11	9,387	6,790	5.1	3.5	9.1
Ashland town.....	679	338	276	81.7	62	2.27	2.55	341	294	5.6	4.5	10.0
Athens town.....	2,248	1,749	1,323	75.6	426	2.40	2.11	499	299	3.0	2.3	5.3
Athens village.....	885	734	498	67.8	236	2.37	2.03	151	77	3.5	2.7	5.2
Cairo town.....	3,654	2,817	2,025	71.9	792	2.42	2.17	837	473	6.2	3.8	11.6
Cairo CDP.....	773	618	362	58.6	256	2.43	1.98	155	64	8.8	5.7	12.8
Catskill town.....	6,112	5,081	3,214	63.3	1,867	2.35	2.09	1,031	375	5.2	3.1	8.7
Catskill village.....	2,029	1,744	880	50.5	864	2.40	2.19	285	38	6.4	3.7	9.1
Jefferson Heights CDP.....	444	412	246	59.7	166	2.33	1.78	32	5	4.0	2.8	5.7
Leeds CDP.....	219	184	97	52.7	87	2.20	1.89	35	12	3.7	2.0	5.4
Palenville CDP.....	565	447	328	73.4	119	2.41	2.08	118	79	3.9	2.1	8.5
Coxsackie town.....	2,997	2,567	1,807	70.4	760	2.59	1.93	430	229	3.2	2.1	5.8
Coxsackie village.....	1,324	1,220	730	59.8	490	2.65	1.78	104	23	3.2	2.5	4.3
Durham town.....	1,807	1,152	932	80.9	220	2.35	2.41	655	460	4.8	3.7	9.0
Greenville town.....	1,901	1,531	1,241	81.1	290	2.51	2.15	370	229	3.7	2.7	7.9
Greenville CDP.....	373	321	248	77.3	73	2.22	1.89	52	15	3.9	3.9	3.9
Halcott town.....	312	120	104	86.7	16	2.11	2.44	192	179	2.4	1.0	11.1
Hunter town.....	2,952	1,206	762	63.2	444	2.08	2.03	1,746	1,464	9.0	7.6	11.4
Hunter village.....	642	255	168	65.9	87	1.83	2.23	387	324	12.3	10.1	16.3
Tannersville village.....	557	258	121	46.9	137	2.17	1.99	299	225	13.3	10.9	15.3
Jewett town.....	1,182	458	386	84.3	72	2.05	2.21	724	639	6.7	4.9	15.3

Table 11.
Housing Occupancy and Tenure: 2010—Con.

[For information on confidentiality protection, nonsampling error, and definitions, see Selected Appendixes at <www.census.gov/prod/cen2010/cph-1-a.pdf>]

State County County Subdivision Place	Total housing units	Occupied housing units						Vacant housing units				
		Total	Owner occupied		Renter occupied	Average household size		Total	For seasonal, recrea- tional, or occasional use	Vacancy rate		
			Number	Percent of occupied housing units		Owner- occupied units	Renter- occupied units			Available housing	Home- owner	Rental
Greene County—Con.												
Lexington town.....	895	388	334	86.1	54	2.09	2.00	507	433	5.3	4.3	11.5
New Baltimore town.....	1,508	1,342	1,169	87.1	173	2.53	2.35	166	72	2.3	1.5	7.4
Prattsville town.....	506	301	247	82.1	54	2.34	2.28	205	157	5.9	5.0	10.0
Prattsville CDP.....	227	152	110	72.4	42	2.34	2.33	75	48	8.4	8.3	8.7
Windham town.....	2,457	773	545	70.5	228	2.30	1.97	1,684	1,487	11.2	9.3	15.6
Windham CDP.....	508	180	94	52.2	86	2.34	1.71	328	263	17.8	16.1	19.6
Hamilton County.....	8,694	2,262	1,826	80.7	436	2.13	1.98	6,432	6,181	5.2	2.6	14.5
Arietta town.....	726	134	119	88.8	15	2.27	2.27	592	582	1.4	0.8	6.3
Benson town.....	177	87	76	87.4	11	2.29	1.64	90	74	13.0	1.3	52.2
Hope town.....	341	170	147	86.5	23	2.36	2.43	171	151	1.7	0.7	7.7
Indian Lake town.....	1,973	662	521	78.7	141	2.07	1.76	1,311	1,249	4.7	3.0	10.6
Inlet town.....	1,044	158	113	71.5	45	2.21	1.84	886	854	9.4	4.9	19.0
Lake Pleasant town.....	1,512	361	276	76.5	85	2.12	2.16	1,151	1,112	4.2	1.8	11.3
Speculator village.....	522	149	102	68.5	47	2.05	2.19	373	354	7.5	2.9	16.1
Long Lake town.....	1,852	350	272	77.7	78	1.97	1.92	1,502	1,453	8.3	4.5	19.4
Long Lake CDP.....	778	268	210	78.4	58	1.96	1.91	510	479	7.2	4.5	15.7
Morehouse town.....	289	44	42	95.5	2	2.00	1.00	245	241	2.2	2.3	0.0
Wells town.....	780	296	260	87.8	36	2.18	2.44	484	465	2.3	1.9	5.1
Herkimer County.....	33,381	26,324	18,761	71.3	7,563	2.51	2.11	7,057	4,696	3.9	2.0	8.1
Columbia town.....	675	610	534	87.5	76	2.57	2.74	65	27	1.6	1.3	3.8
Danube town.....	451	408	341	83.6	67	2.55	2.51	43	4	1.4	1.2	2.9
Fairfield town.....	696	614	509	82.9	105	2.69	2.45	82	37	2.5	1.7	6.2
Middleville village (part).....	162	145	99	68.3	46	2.57	1.76	17	4	3.3	0.0	9.8
Frankfort town.....	3,266	3,078	2,350	76.3	728	2.59	2.11	188	22	2.0	0.9	5.3
Frankfort village.....	1,183	1,084	650	60.0	434	2.61	2.08	99	7	3.6	1.7	6.5
Ilion village (part).....	13	12	11	91.7	1	1.55	5.00	1	0	0.0	0.0	0.0
German Flatts town.....	5,915	5,534	3,581	64.7	1,953	2.51	2.10	381	31	3.0	1.4	5.9
Ilion village (part).....	3,556	3,310	2,011	60.8	1,299	2.58	2.08	246	17	3.5	1.7	6.3
Mohawk village.....	1,276	1,206	732	60.7	474	2.43	1.96	70	7	2.6	0.7	5.4
Herkimer town.....	4,606	4,148	2,347	56.6	1,801	2.41	1.96	458	45	4.6	2.9	6.7
Herkimer village.....	3,520	3,146	1,497	47.6	1,649	2.38	1.95	374	11	5.6	3.9	7.1
Litchfield town.....	713	566	492	86.9	74	2.73	2.27	147	121	1.7	1.8	1.3
Little Falls city.....	2,665	2,192	1,181	53.9	1,011	2.35	2.03	473	30	8.3	4.4	12.7
Little Falls town.....	667	615	535	87.0	80	2.65	2.10	52	10	2.2	2.2	2.4
Manheim town.....	1,597	1,346	957	71.1	389	2.53	2.29	251	122	3.7	1.5	8.6
Dolgeville village (part).....	986	886	557	62.9	329	2.39	2.21	100	10	4.8	1.9	9.2
Newport town.....	950	876	689	78.7	187	2.78	2.02	74	24	2.6	1.3	6.9
Middleville village (part).....	76	70	50	71.4	20	2.54	2.50	6	1	2.7	1.9	4.8
Newport village.....	292	273	161	59.0	112	2.75	1.77	19	3	4.2	2.4	6.7
Poland village (part).....	51	48	35	72.9	13	2.89	2.54	3	0	2.0	2.8	0.0
Norway town.....	378	301	262	87.0	39	2.59	2.15	77	45	3.5	3.3	4.9
Ohio town.....	1,006	423	370	87.5	53	2.33	2.66	583	512	3.0	3.1	1.9
Russia town.....	1,403	1,058	899	85.0	159	2.47	2.28	345	286	2.3	1.6	5.7
Cold Brook village.....	134	125	90	72.0	35	2.66	2.57	9	0	3.1	3.2	2.8
Poland village (part).....	158	144	108	75.0	36	2.67	2.06	14	3	4.5	2.7	9.3
Salisbury town.....	960	717	616	85.9	101	2.66	2.67	243	180	3.7	2.7	9.8
Schuyler town.....	1,590	1,469	1,216	82.8	253	2.35	2.20	121	32	3.1	2.0	8.0
Stark town.....	338	277	231	83.4	46	2.66	3.09	61	17	3.8	2.9	8.0
Warren town.....	452	390	322	82.6	68	2.82	2.63	62	13	3.2	2.7	5.6
Webb town.....	4,170	876	677	77.3	199	2.14	1.79	3,294	3,130	12.7	3.8	33.6
Old Forge CDP.....	778	371	231	62.3	140	2.28	1.64	407	351	9.9	4.1	18.1
Winfield town.....	883	826	652	78.9	174	2.64	2.10	57	8	2.1	1.1	5.9
West Winfield village.....	383	360	257	71.4	103	2.50	1.78	23	2	2.2	0.4	6.3
Jefferson County.....	57,966	43,451	25,278	58.2	18,173	2.62	2.42	14,515	10,814	4.5	2.4	7.3
Adams town.....	2,126	1,986	1,458	73.4	528	2.71	2.22	140	23	2.5	1.3	5.5
Adams village.....	793	739	413	55.9	326	2.67	2.05	54	10	2.5	0.5	5.0
Adams Center CDP.....	629	591	472	79.9	119	2.69	2.44	38	5	2.5	1.0	7.7
Alexandria town.....	3,419	1,698	1,233	72.6	465	2.46	2.19	1,721	1,555	5.0	4.6	6.2
Alexandria Bay village.....	700	528	276	52.3	252	2.15	1.88	172	91	10.3	12.5	7.7
Plessis CDP.....	63	59	48	81.4	11	2.67	3.27	4	2	0.0	0.0	0.0
Redwood CDP.....	275	218	165	75.7	53	2.76	2.81	57	44	3.5	4.1	1.9
Antwerp town.....	772	663	524	79.0	139	2.79	2.75	109	46	3.3	2.9	4.8
Antwerp village.....	290	253	178	70.4	75	2.85	2.37	37	2	4.9	5.3	3.8
Oxbow CDP.....	44	36	32	88.9	4	2.84	4.25	8	5	0.0	0.0	0.0
Brownville town.....	3,084	2,400	1,926	80.3	474	2.69	2.23	684	545	2.2	1.6	4.7
Brownville village.....	462	436	295	67.7	141	2.77	2.09	26	4	2.4	1.0	5.3
Dexter village.....	457	435	263	60.5	172	2.58	2.06	22	2	2.0	1.9	2.3
Glen Park village (part).....	182	174	135	77.6	39	2.67	2.56	8	0	1.1	0.7	2.5
Cape Vincent town.....	2,712	878	712	81.1	166	2.29	2.06	1,834	1,732	7.5	3.4	21.8
Cape Vincent village.....	506	348	238	68.4	110	2.20	1.84	158	114	7.8	4.4	14.5
Champion town.....	1,967	1,761	1,141	64.8	620	2.70	2.27	206	93	3.3	2.6	4.6
Great Bend CDP.....	355	320	244	76.3	76	2.72	2.36	35	1	5.6	4.3	9.5
West Carthage village.....	891	845	384	45.4	461	2.61	2.17	46	1	3.3	3.3	3.3
Clayton town.....	3,561	2,085	1,477	70.8	608	2.56	2.24	1,476	1,286	5.7	3.0	11.7
Clayton village.....	1,147	886	431	48.6	455	2.26	2.18	261	163	7.5	4.0	10.5
Depauville CDP.....	204	195	171	87.7	24	2.98	2.79	9	1	1.0	1.1	0.0
Fishers Landing CDP (part).....	12	1	1	100.0	0	2.00	0.00	11	11	0.0	0.0	(X)

Table 11.
Housing Occupancy and Tenure: 2010—Con.

[For information on confidentiality protection, nonsampling error, and definitions, see Selected Appendixes at <www.census.gov/prod/cen2010/cph-1-a.pdf>]

State County County Subdivision Place	Total housing units	Occupied housing units						Vacant housing units				
		Total	Owner occupied		Renter occupied	Average household size		Total	For seasonal, recrea- tional, or occasional use	Vacancy rate		
			Number	Percent of occupied housing units		Owner- occupied units	Renter- occupied units			Available housing	Home- owner	Rental
Jefferson County—Con.												
Ellisburg town.....	1,902	1,256	1,032	82.2	224	2.80	2.60	646	560	2.8	2.7	3.4
Belleville CDP.....	87	76	61	80.3	15	3.08	2.53	11	2	3.8	4.6	0.0
Ellisburg village.....	99	88	68	77.3	20	2.84	2.55	11	3	1.1	1.4	0.0
Mannsville village.....	159	134	114	85.1	20	2.71	2.25	25	2	10.7	10.2	13.0
Pierrepont Manor CDP.....	90	85	70	82.4	15	2.76	2.33	5	1	1.1	1.4	0.0
Henderson town.....	1,657	578	469	81.1	109	2.41	2.09	1,079	1,040	2.2	1.9	3.5
Henderson CDP.....	118	100	65	65.0	35	2.65	1.49	18	6	2.9	1.5	5.4
Hounsfield town.....	2,113	1,449	966	66.7	483	2.58	2.00	664	460	6.0	4.5	8.8
Sackets Harbor village.....	938	687	320	46.6	367	2.44	1.80	251	120	9.5	9.0	10.0
Le Ray town.....	6,871	6,362	1,514	23.8	4,848	2.71	2.95	509	18	5.0	1.9	6.0
Black River village (part).....	345	318	229	72.0	89	2.62	2.30	27	0	6.1	2.6	14.0
Calcium CDP.....	1,469	1,359	221	16.3	1,138	2.39	2.60	110	2	6.7	0.5	7.8
Evans Mills village.....	282	258	151	58.5	107	2.79	1.73	24	1	4.8	1.9	8.5
Fort Drum CDP.....	3,353	3,107	21	0.7	3,086	3.14	3.23	246	5	4.8	4.5	4.8
Lorraine town.....	461	383	336	87.7	47	2.76	2.32	78	57	1.0	0.6	4.1
Lorraine CDP.....	67	61	57	93.4	4	2.81	3.50	6	3	1.6	1.7	0.0
Lyme town.....	2,317	897	753	83.9	144	2.46	2.21	1,420	1,367	2.1	1.7	4.0
Chaumont village.....	292	255	176	69.0	79	2.66	1.82	37	19	1.9	1.1	3.6
Three Mile Bay CDP.....	104	92	74	80.4	18	2.30	3.17	12	9	0.0	0.0	0.0
Orleans town.....	2,191	1,006	799	79.4	207	2.87	2.40	1,185	1,060	1.7	1.0	3.7
Fishers Landing CDP (part).....	245	40	33	82.5	7	2.24	1.86	205	151	2.2	0.0	3.4
La Fargeville CDP.....	242	229	153	66.8	76	2.96	2.04	13	3	1.3	0.0	3.8
Thousand Island Park CDP.....	323	17	17	100.0	0	1.82	0.00	306	304	0.0	0.0	(X)
Pamelia town.....	1,288	1,191	917	77.0	274	2.76	2.21	97	12	3.2	1.2	9.4
Glen Park village (part).....	17	17	7	41.2	10	3.14	2.00	0	0	0.0	0.0	0.0
Pamelia Center CDP.....	114	103	90	87.4	13	2.58	2.46	11	2	3.7	3.2	7.1
Philadelphia town.....	820	748	404	54.0	344	2.80	2.37	72	6	5.8	3.6	8.2
Philadelphia village.....	545	493	190	38.5	303	2.77	2.40	52	1	7.8	6.4	8.7
Rodman town.....	476	419	361	86.2	58	2.83	2.64	57	25	0.7	0.8	0.0
Rodman CDP.....	63	57	52	91.2	5	2.62	3.40	6	0	0.0	0.0	0.0
Rutland town.....	1,280	1,172	875	74.7	297	2.61	2.60	108	12	3.1	1.4	7.7
Black River village (part).....	251	231	136	58.9	95	2.57	2.04	20	1	3.7	2.1	5.9
Felts Mills CDP.....	161	136	102	75.0	34	2.57	3.24	25	2	3.9	1.7	10.5
Theresa town.....	1,863	1,079	866	80.3	213	2.71	2.61	784	692	3.3	1.2	10.7
Theresa village.....	358	327	243	74.3	84	2.74	2.35	31	3	4.3	2.0	10.5
Watertown city.....	12,562	11,409	4,723	41.4	6,686	2.48	2.15	1,153	47	6.0	2.9	8.1
Watertown town.....	1,657	1,533	1,316	85.8	217	2.60	2.23	124	15	3.4	1.8	12.0
Wilna town.....	2,620	2,406	1,393	57.9	1,013	2.62	2.35	214	19	4.0	2.5	6.1
Carthage village.....	1,616	1,474	644	43.7	830	2.65	2.28	142	5	4.7	2.7	6.3
Deferiet village.....	132	126	90	71.4	36	2.34	2.31	6	0	3.1	2.2	5.3
Herrings village.....	35	33	31	93.9	2	2.68	3.50	2	0	5.7	0.0	50.0
Natural Bridge CDP.....	159	139	99	71.2	40	2.73	2.38	20	5	4.7	5.6	2.4
Worth town.....	247	92	83	90.2	9	2.52	2.44	155	144	6.0	4.5	18.2
Kings County.....	1,000,293	916,856	254,241	27.7	662,615	2.94	2.60	83,437	3,872	3.9	3.2	4.2
Brooklyn borough.....	1,000,293	916,856	254,241	27.7	662,615	2.94	2.60	83,437	3,872	3.9	3.2	4.2
New York city (part).....	1,000,293	916,856	254,241	27.7	662,615	2.94	2.60	83,437	3,872	3.9	3.2	4.2
Lewis County.....	15,112	10,514	8,095	77.0	2,419	2.63	2.27	4,598	3,811	2.9	1.4	7.8
Croghan town.....	1,629	1,172	934	79.7	238	2.72	2.32	457	372	3.0	1.2	9.8
Croghan village (part).....	188	163	91	55.8	72	2.52	1.57	25	1	7.9	3.2	13.3
Denmark town.....	1,209	1,040	742	71.3	298	2.88	2.34	169	73	4.7	1.5	12.1
Castorland village.....	137	127	72	56.7	55	2.92	2.13	10	0	6.6	0.0	14.1
Copenhagen village.....	371	320	163	50.9	157	2.87	2.13	51	5	9.3	2.9	15.1
Diana town.....	1,201	682	550	80.6	132	2.55	2.34	519	468	3.6	2.7	7.4
Harrisville village.....	282	255	177	69.4	78	2.61	2.13	27	4	3.4	2.2	5.7
Greig town.....	1,228	511	426	83.4	85	2.35	2.31	717	676	3.0	0.7	13.0
Harrisburg town.....	239	160	143	89.4	17	2.76	2.47	79	58	2.4	2.0	5.6
Lewis town.....	439	329	282	85.7	47	2.61	2.53	110	91	1.2	0.7	4.1
Leyden town.....	816	707	543	76.8	164	2.54	2.40	109	67	1.0	0.5	2.4
Port Leyden village (part).....	207	192	124	64.6	68	2.53	2.31	15	1	1.0	0.8	1.4
Lowville town.....	2,133	1,968	1,221	62.0	747	2.62	2.09	165	19	4.0	1.5	7.7
Lowville village.....	1,613	1,485	836	56.3	649	2.50	2.05	128	10	4.2	1.5	7.4
Lyonsdale town.....	697	488	382	78.3	106	2.55	2.39	209	162	2.8	2.3	4.5
Lyons Falls village (part).....	30	24	19	79.2	5	2.32	2.20	6	1	7.7	9.5	0.0
Port Leyden village (part).....	81	79	44	55.7	35	2.66	2.09	2	0	1.3	2.2	0.0
Martinsburg town.....	667	518	395	76.3	123	2.73	2.46	149	116	1.3	0.5	3.9
Montague town.....	259	28	23	82.1	5	2.78	2.80	231	229	3.3	0.0	16.7
New Bremen town.....	1,140	1,012	850	84.0	162	2.77	2.19	128	73	1.5	0.9	4.6
Croghan village (part).....	129	125	82	65.6	43	2.41	1.81	4	0	1.6	2.4	0.0
Osceola town.....	429	103	96	93.2	7	2.24	2.00	326	312	7.1	4.9	30.0
Pinckney town.....	248	137	107	78.1	30	2.39	2.43	111	99	2.8	2.7	3.1
Turin town.....	440	298	255	85.6	43	2.49	2.77	142	110	3.5	1.9	12.0
Turin village.....	125	100	83	83.0	17	2.31	2.35	25	14	5.7	3.5	15.0
Watson town.....	1,395	741	643	86.8	98	2.55	2.48	654	617	1.7	0.9	6.7
West Turin town.....	943	620	503	81.1	117	2.51	2.24	323	269	2.5	1.6	6.3
Constableville village.....	134	107	84	78.5	23	2.31	2.09	27	16	5.3	4.5	8.0
Lyons Falls village (part).....	239	210	147	70.0	63	2.59	2.06	29	9	1.4	0.0	4.5

Table 11.
Housing Occupancy and Tenure: 2010—Con.

[For information on confidentiality protection, nonsampling error, and definitions, see Selected Appendixes at <www.census.gov/prod/cen2010/cph-1-a.pdf>]

State County County Subdivision Place	Total housing units	Occupied housing units						Vacant housing units				
		Total	Owner occupied		Renter occupied	Average household size		Total	For seasonal, recrea- tional, or occasional use	Vacancy rate		
			Number	Percent of occupied housing units		Owner- occupied units	Renter- occupied units			Available housing	Home- owner	Rental
Livingston County.....	27,123	24,409	17,845	73.1	6,564	2.53	2.19	2,714	1,312	3.0	1.7	6.3
Avon town.....	3,115	2,983	2,179	73.0	804	2.54	1.93	132	10	1.8	1.2	3.5
Avon village.....	1,496	1,442	876	60.7	566	2.65	1.79	54	2	1.4	0.7	2.4
East Avon CDP.....	250	238	197	82.8	41	2.59	2.39	12	0	3.2	2.0	8.9
South Lima CDP (part).....	18	15	14	93.3	1	2.50	2.00	3	0	6.3	6.7	0.0
Caledonia town.....	1,802	1,710	1,333	78.0	377	2.61	2.03	92	4	2.7	2.0	5.0
Caledonia village.....	971	915	635	69.4	280	2.62	1.89	56	2	3.1	1.8	5.7
Conesus town.....	1,257	991	882	89.0	109	2.49	2.39	266	202	2.0	1.3	6.7
Conesus Hamlet CDP.....	125	114	96	84.2	18	2.73	2.56	11	5	1.7	2.0	0.0
Conesus Lake CDP (part).....	411	239	212	88.7	27	2.12	1.67	172	160	1.6	1.8	0.0
Geneseo town.....	3,294	3,017	1,527	50.6	1,490	2.45	2.37	277	183	1.7	1.5	1.9
Conesus Lake CDP (part).....	417	242	187	77.3	55	2.19	2.05	175	167	2.4	2.1	3.5
Geneseo village.....	1,981	1,928	755	39.2	1,173	2.42	2.55	53	7	1.2	1.4	1.0
Groveland town.....	755	612	452	73.9	160	2.50	2.18	143	120	2.1	1.9	2.4
Conesus Lake CDP (part).....	239	124	72	58.1	52	2.07	1.54	115	109	2.3	1.4	3.6
Groveland Station CDP (part).....	85	80	62	77.5	18	2.69	2.78	5	2	3.6	3.1	5.3
Leicester town.....	981	908	734	80.8	174	2.46	2.28	73	5	5.0	5.1	4.4
Cuylerville CDP.....	132	128	88	68.8	40	2.32	2.33	4	0	2.3	1.1	4.8
Leicester village.....	233	193	145	75.1	48	2.46	2.33	40	2	14.5	18.0	2.0
Lima town.....	1,806	1,671	1,252	74.9	419	2.67	1.93	135	15	5.1	1.6	14.2
Lima village.....	847	795	530	66.7	265	2.75	1.97	52	4	4.5	1.5	10.1
South Lima CDP (part).....	55	48	34	70.8	14	2.68	2.21	7	2	5.8	5.4	6.7
Livonia town.....	3,537	3,060	2,445	79.9	615	2.63	2.13	477	339	2.6	1.2	7.8
Conesus Lake CDP (part).....	934	612	509	83.2	103	2.20	2.14	322	301	2.2	0.8	8.8
Hemlock CDP.....	217	209	168	80.4	41	2.79	2.15	8	0	2.8	2.3	4.7
Lakeville CDP.....	366	307	162	52.8	145	2.49	2.39	59	29	5.5	3.0	8.1
Livonia village.....	605	573	380	66.3	193	2.81	1.78	32	3	3.4	1.3	7.2
Livonia Center CDP.....	176	168	135	80.4	33	2.45	2.42	8	0	2.3	0.0	10.8
South Lima CDP (part).....	28	27	24	88.9	3	3.17	1.67	1	1	0.0	0.0	0.0
Mount Morris town.....	2,025	1,795	1,168	65.1	627	2.40	2.21	230	23	6.2	3.0	11.7
Mount Morris village.....	1,463	1,295	747	57.7	548	2.40	2.16	168	4	6.7	3.6	10.6
Tuscarora CDP.....	32	29	22	75.9	7	2.73	2.00	3	0	9.4	8.3	12.5
North Dansville town.....	2,573	2,372	1,506	63.5	866	2.48	2.00	201	19	4.5	1.4	9.4
Cumminsville CDP.....	92	90	67	74.4	23	1.97	2.22	2	0	2.2	0.0	8.0
Dansville village (part).....	2,166	1,986	1,210	60.9	776	2.55	2.01	180	14	4.9	1.5	9.7
Woodsville CDP (part).....	0	0	0	(X)	0	0.00	0.00	0	0	(X)	(X)	(X)
Nunda town.....	1,372	1,229	921	74.9	308	2.52	2.24	143	79	2.4	1.7	4.3
Dalton CDP (part).....	139	128	107	83.6	21	2.41	2.52	11	3	2.9	1.8	8.7
Nunda village.....	593	553	321	58.0	232	2.55	2.17	40	7	3.1	2.1	4.5
Ossian town.....	375	299	262	87.6	37	2.60	2.92	76	65	1.9	1.1	7.5
Portage town.....	389	352	284	80.7	68	2.44	2.82	37	21	0.3	0.3	0.0
Dalton CDP (part).....	24	23	21	91.3	2	2.24	2.00	1	0	0.0	0.0	0.0
Hunt CDP.....	33	30	24	80.0	6	2.46	3.17	3	0	0.0	0.0	0.0
Sparta town.....	667	609	565	92.8	44	2.64	2.95	58	14	1.9	1.0	11.8
Dansville village (part).....	0	0	0	(X)	0	0.00	0.00	0	0	(X)	(X)	(X)
Groveland Station CDP (part).....	27	26	24	92.3	2	2.58	1.00	1	0	0.0	0.0	0.0
Scottsburg CDP.....	51	46	42	91.3	4	2.52	2.75	5	1	2.1	2.3	0.0
Springwater town.....	1,242	1,005	861	85.7	144	2.41	2.43	237	163	3.2	1.9	10.0
Springwater Hamlet CDP.....	240	218	145	66.5	73	2.49	2.47	22	2	4.7	1.3	11.0
Websters Crossing CDP.....	33	31	27	87.1	4	2.11	3.00	2	1	0.0	0.0	0.0
West Sparta town.....	565	502	426	84.9	76	2.47	2.51	63	38	1.2	1.2	1.3
Byersville CDP.....	24	19	18	94.7	1	2.22	7.00	5	2	9.5	10.0	0.0
Kysorville CDP.....	44	43	32	74.4	11	2.75	2.00	1	0	0.0	0.0	0.0
Woodsville CDP (part).....	37	34	30	88.2	4	2.40	2.00	3	0	0.0	0.0	0.0
York town.....	1,368	1,294	1,048	81.0	246	2.58	2.67	74	12	1.8	1.3	3.9
Fowlerville CDP.....	95	84	65	77.4	19	2.77	2.47	11	1	6.6	4.4	13.0
Greigsville CDP.....	84	81	56	69.1	25	2.59	2.56	3	0	1.2	1.8	0.0
Linwood CDP.....	31	27	22	81.5	5	2.55	3.60	4	1	6.9	8.3	0.0
Piffard CDP.....	97	90	72	80.0	18	2.46	2.39	7	0	1.1	1.4	0.0
Retsof CDP.....	131	127	110	86.6	17	2.61	2.76	4	1	1.5	0.9	5.6
Wadsworth CDP.....	81	77	64	83.1	13	2.34	3.08	4	0	3.8	3.0	7.1
York Hamlet CDP.....	218	211	173	82.0	38	2.59	2.53	7	1	0.9	0.0	5.0
Madison County.....	31,757	27,754	20,473	73.8	7,281	2.55	2.20	4,003	2,154	2.9	1.5	6.7
Brookfield town.....	1,160	973	804	82.6	169	2.62	2.60	187	106	2.5	1.3	7.5
Cazenovia town.....	2,894	2,567	1,992	77.6	575	2.62	1.83	327	163	3.6	1.8	9.4
Cazenovia village.....	1,100	973	575	59.1	398	2.41	1.62	127	31	6.1	2.5	10.7
DeRuyter town.....	955	635	504	79.4	131	2.60	2.13	320	270	3.9	1.2	13.1
DeRuyter village.....	259	228	142	62.3	86	2.69	2.05	31	2	8.0	2.7	15.4
Eaton town.....	1,941	1,477	1,038	70.3	439	2.52	2.38	464	341	3.6	1.4	8.3
Hamilton village (part).....	2	2	2	100.0	0	2.50	0.00	0	0	0.0	0.0	(X)
Morrisville village.....	466	418	197	47.1	221	2.39	2.15	48	2	6.3	1.0	10.5
Fenner town.....	733	669	552	82.5	117	2.64	2.31	64	21	0.9	0.2	4.0
Georgetown town.....	397	304	257	84.5	47	2.76	2.47	93	57	5.1	0.7	23.8
Hamilton town.....	2,147	1,891	1,162	61.4	729	2.43	2.36	256	81	3.9	1.7	7.4
Earlville village (part).....	247	217	152	70.0	65	2.68	2.06	30	2	6.5	2.6	14.5
Hamilton village (part).....	1,025	946	403	42.6	543	2.15	2.36	79	14	4.3	1.9	6.0
Lebanon town.....	685	530	439	82.8	91	2.53	2.45	155	108	3.8	2.0	11.7
Lenox town.....	4,196	3,724	2,568	69.0	1,156	2.53	2.27	472	193	3.6	2.4	6.3
Canastota village.....	2,099	1,963	1,123	57.2	840	2.57	2.28	136	10	3.6	2.3	5.2
Wampsville village.....	223	208	172	82.7	36	2.63	2.50	15	0	5.0	4.4	7.7

Table 11.
Housing Occupancy and Tenure: 2010—Con.

[For information on confidentiality protection, nonsampling error, and definitions, see Selected Appendixes at <www.census.gov/prod/cen2010/cph-1-a.pdf>]

State County County Subdivision Place	Total housing units	Occupied housing units						Vacant housing units				
		Total	Owner occupied		Renter occupied	Average household size		Total	For seasonal, recrea- tional, or occasional use	Vacancy rate		
			Number	Percent of occupied housing units		Owner- occupied units	Renter- occupied units			Available housing	Home- owner	Rental
Madison County—Con.												
Lincoln town.....	794	758	667	88.0	91	2.65	2.70	36	5	1.3	0.7	5.2
Madison town.....	1,567	1,261	1,005	79.7	256	2.42	2.19	306	206	4.2	2.5	10.4
Hamilton village (part).....	2	2	1	50.0	1	1.00	1.00	0	0	0.0	0.0	0.0
Madison village.....	148	131	83	63.4	48	2.27	2.27	17	1	5.6	6.5	4.0
Nelson town.....	1,135	805	690	85.7	115	2.51	2.12	330	289	1.7	1.4	3.3
Oneida city.....	5,055	4,739	2,718	57.4	2,021	2.54	2.08	316	29	2.5	0.8	4.6
Smithfield town.....	515	476	415	87.2	61	2.72	2.64	39	8	1.6	1.0	6.0
Stockbridge town.....	860	801	645	80.5	156	2.67	2.45	59	15	2.3	1.7	4.9
Munnsville village.....	195	182	122	67.0	60	2.69	2.43	13	0	3.2	2.4	4.8
Sullivan town.....	6,723	6,144	5,017	81.7	1,127	2.54	2.21	579	262	2.4	1.4	6.4
Bridgeport CDP (part).....	151	140	94	67.1	46	2.67	1.67	11	1	5.4	3.1	9.8
Chittenango village.....	2,085	1,993	1,445	72.5	548	2.67	2.07	92	8	1.7	0.8	4.2
Monroe County.....	320,593	300,422	193,125	64.3	107,297	2.54	2.11	20,171	1,611	3.8	1.3	8.1
Brighton town.....	17,087	15,904	9,025	56.7	6,879	2.43	1.81	1,183	135	5.3	1.0	10.4
Brighton CDP.....	17,087	15,904	9,025	56.7	6,879	2.43	1.81	1,183	135	5.3	1.0	10.4
Chili town.....	11,685	11,263	8,799	78.1	2,464	2.63	2.03	422	56	1.8	0.9	4.9
Clarkson town.....	2,529	2,420	1,901	78.6	519	2.87	2.12	109	8	1.9	1.1	4.9
Brockport village (part).....	0	0	0	(X)	0	0.00	0.00	0	0	(X)	(X)	(X)
Clarkson CDP (part).....	1,694	1,638	1,209	73.8	429	2.89	1.92	56	4	2.0	1.0	4.7
East Rochester town.....	2,992	2,834	1,761	62.1	1,073	2.27	2.34	158	3	2.7	1.7	4.4
East Rochester village.....	2,992	2,834	1,761	62.1	1,073	2.27	2.34	158	3	2.7	1.7	4.4
Gates town.....	12,462	11,979	9,038	75.4	2,941	2.51	1.89	483	40	2.5	1.1	6.7
Gates CDP.....	2,059	2,001	1,827	91.3	174	2.47	2.29	58	4	1.3	0.8	5.9
North Gates CDP.....	4,467	4,278	2,656	62.1	1,622	2.48	1.78	189	3	3.2	1.3	6.3
Greece town.....	41,190	39,407	28,878	73.3	10,529	2.58	1.96	1,783	183	2.9	1.1	7.5
Greece CDP.....	6,459	6,226	4,549	73.1	1,677	2.52	1.78	233	19	2.3	1.1	5.5
Hamlin town.....	3,632	3,380	2,853	84.4	527	2.74	2.30	252	124	1.9	1.2	5.9
Hamlin CDP.....	2,132	2,057	1,667	81.0	390	2.77	2.24	75	5	2.2	1.4	5.6
Henrietta town.....	16,078	15,449	10,586	68.5	4,863	2.59	2.33	629	57	2.7	1.2	5.8
Irondequoit town.....	23,612	22,554	17,603	78.0	4,951	2.37	1.89	1,058	120	2.5	1.3	6.7
Irondequoit CDP.....	23,612	22,554	17,603	78.0	4,951	2.37	1.89	1,058	120	2.5	1.3	6.7
Mendon town.....	3,613	3,457	2,894	83.7	563	2.79	1.87	156	18	2.7	1.1	10.4
Honeoye Falls village.....	1,274	1,184	725	61.2	459	2.54	1.79	90	6	5.4	0.7	12.1
Ogden town.....	7,660	7,396	5,794	78.3	1,602	2.78	2.06	264	21	2.0	0.9	5.7
Spencerport village.....	1,535	1,474	1,031	69.9	443	2.60	1.97	61	4	2.6	1.6	4.7
Parma town.....	6,309	5,994	4,853	81.0	1,141	2.71	2.16	315	53	2.3	1.0	7.3
Hilton village.....	2,459	2,351	1,551	66.0	800	2.72	2.08	108	3	2.8	0.8	6.5
Penfield town.....	15,290	14,562	11,998	82.4	2,564	2.59	1.77	728	113	2.8	1.2	9.4
Perinton town.....	19,709	18,869	15,031	79.7	3,838	2.58	1.89	840	148	2.6	0.9	8.5
Fairport village.....	2,467	2,369	1,676	70.7	693	2.45	1.77	98	10	1.9	0.9	4.0
Pittsford town.....	10,744	10,341	8,824	85.3	1,517	2.71	1.79	403	99	1.7	1.1	5.1
Pittsford village.....	631	610	427	70.0	183	2.38	1.78	21	3	1.1	1.4	0.5
Riga town.....	2,232	2,152	1,888	87.7	264	2.65	2.16	80	11	1.7	1.0	6.4
Churchville village.....	851	820	688	83.9	132	2.47	1.88	31	3	2.0	1.4	5.0
Rochester city.....	97,158	87,027	32,779	37.7	54,248	2.39	2.25	10,131	257	6.4	2.4	8.7
Rush town.....	1,412	1,361	1,239	91.0	122	2.50	2.11	51	8	1.7	1.0	7.6
Sweden town.....	5,190	4,919	2,787	56.7	2,132	2.59	2.06	271	16	3.3	1.0	6.3
Brockport village (part).....	2,679	2,528	1,095	43.3	1,433	2.48	2.08	151	6	3.5	0.8	5.5
Clarkson CDP (part).....	8	8	8	100.0	0	2.38	0.00	0	0	0.0	0.0	(X)
Webster town.....	17,860	17,152	13,171	76.8	3,981	2.64	1.94	708	131	2.2	0.9	6.2
Webster village.....	2,491	2,337	995	42.6	1,342	2.48	2.11	154	7	4.3	0.5	6.9
Wheatland town.....	2,149	2,002	1,423	71.1	579	2.49	2.09	147	10	4.5	1.7	10.6
Scottsville village.....	880	836	620	74.2	216	2.47	2.08	44	3	1.9	1.4	3.1
Montgomery County.....	23,063	20,272	13,584	67.0	6,688	2.49	2.31	2,791	312	4.4	2.5	8.1
Amsterdam city.....	9,218	7,861	3,833	48.8	4,028	2.29	2.38	1,357	48	6.0	3.0	8.7
Amsterdam town.....	2,520	2,289	1,920	83.9	369	2.40	1.81	231	22	2.1	1.2	6.6
Fort Johnson village.....	222	204	169	82.8	35	2.43	2.29	18	6	1.0	0.0	5.4
Hagaman village.....	571	535	434	81.1	101	2.51	1.79	36	4	2.9	0.7	11.3
Tribes Hill CDP (part).....	60	58	45	77.6	13	2.49	1.54	2	0	3.3	4.3	0.0
Canajoharie town.....	1,693	1,513	1,058	69.9	455	2.60	2.08	180	27	5.1	3.9	7.6
Ames village.....	66	61	51	83.6	10	2.47	1.90	5	2	1.6	1.9	0.0
Canajoharie village.....	1,037	929	542	58.3	387	2.59	2.07	108	4	6.4	5.5	7.8
Fort Plain village (part).....	2	2	2	100.0	0	1.50	0.00	0	0	0.0	0.0	(X)
Charleston town.....	607	530	477	90.0	53	2.56	2.77	77	35	2.2	2.0	3.5
Florida town.....	1,209	1,101	966	87.7	135	2.48	2.24	108	24	1.8	1.7	2.2
Glen town.....	964	864	713	82.5	151	2.85	2.41	100	19	2.8	2.3	5.0
Fultonville village.....	338	290	210	72.4	80	2.87	2.28	48	6	5.2	3.6	9.0
Minden town.....	1,933	1,685	1,164	69.1	521	2.61	2.40	248	27	5.0	3.8	7.4
Fort Plain village (part).....	1,110	946	538	56.9	408	2.48	2.39	164	6	6.9	5.9	8.2
Mohawk town.....	1,643	1,528	1,220	79.8	308	2.58	2.15	115	19	2.0	1.0	5.5
Fonda village.....	392	346	188	54.3	158	2.46	2.04	46	5	2.7	2.0	3.6
Tribes Hill CDP (part).....	395	376	330	87.8	46	2.39	1.76	19	2	1.0	1.2	0.0
Palatine town.....	1,299	1,176	934	79.4	242	2.83	2.15	123	26	3.4	2.5	6.9
Nelliston village.....	278	241	181	75.1	60	2.61	2.05	37	3	2.8	2.6	3.2
Palatine Bridge village.....	335	311	203	65.3	108	2.43	1.57	24	1	4.9	5.1	4.4
Root town.....	786	678	604	89.1	74	2.56	2.27	108	42	5.0	2.4	21.9
St. Johnsville town.....	1,191	1,047	695	66.4	352	2.47	2.28	144	23	4.7	3.0	7.8
St. Johnsville village.....	782	691	396	57.3	295	2.38	2.29	91	6	5.5	3.1	8.6

Table 11.
Housing Occupancy and Tenure: 2010—Con.

[For information on confidentiality protection, nonsampling error, and definitions, see Selected Appendixes at <www.census.gov/prod/cen2010/cph-1-a.pdf>]

State County County Subdivision Place	Total housing units	Occupied housing units						Vacant housing units				
		Total	Owner occupied		Renter occupied	Average household size		Total	For seasonal, recrea- tional, or occasional use	Vacancy rate		
			Number	Percent of occupied housing units		Owner- occupied units	Renter- occupied units			Available housing	Home- owner	Rental
Nassau County.....	468,346	448,528	358,300	79.9	90,228	3.03	2.58	19,818	4,073	1.9	1.2	4.8
Glen Cove city.....	10,352	9,764	5,478	56.1	4,286	2.72	2.65	588	104	3.0	1.5	4.9
Hempstead town.....	256,734	246,456	197,173	80.0	49,283	3.12	2.70	10,278	1,726	1.9	1.2	4.4
Atlantic Beach village.....	1,091	857	653	76.2	204	2.39	1.63	234	189	2.4	1.8	4.2
Baldwin CDP.....	8,001	7,760	6,457	83.2	1,303	3.18	2.66	241	17	1.7	0.9	5.3
Baldwin Harbor CDP.....	2,782	2,687	2,486	92.5	201	3.02	2.91	95	8	1.7	1.6	2.9
Barnum Island CDP.....	889	843	728	86.4	115	2.83	2.39	46	14	1.6	1.2	4.1
Bay Park CDP.....	903	867	742	85.6	125	2.63	2.07	36	5	1.5	1.3	2.3
Bellerose village.....	378	375	356	94.9	19	3.21	2.63	3	0	0.3	0.3	0.0
Bellerose Terrace CDP.....	665	633	521	82.3	112	3.56	3.05	32	0	2.8	1.5	8.1
Bellmore CDP.....	5,807	5,669	4,942	87.2	727	2.96	2.16	138	17	1.1	0.9	2.1
Cedarhurst village.....	2,375	2,242	1,516	67.6	726	3.14	2.52	133	13	3.2	1.9	5.9
East Atlantic Beach CDP.....	972	849	589	69.4	260	2.62	1.94	123	62	2.7	0.8	6.6
East Garden City CDP.....	1,341	1,212	725	59.8	487	1.97	2.24	129	8	7.2	0.4	15.6
East Meadow CDP.....	12,863	12,410	10,710	86.3	1,700	2.98	2.45	453	54	1.5	1.4	2.6
East Rockaway village.....	3,997	3,825	2,793	73.0	1,032	2.70	2.11	172	22	2.6	0.9	6.8
Elmont CDP.....	10,279	9,847	7,125	72.4	2,722	3.62	2.71	432	21	2.4	1.9	3.8
Floral Park village (part).....	5,033	4,839	3,969	82.0	870	2.95	2.06	194	22	2.1	0.9	6.8
Franklin Square CDP.....	10,313	9,941	8,055	81.0	1,886	3.07	2.29	372	43	1.6	0.9	4.5
Freeport village.....	13,865	13,279	8,886	66.9	4,393	3.17	3.20	586	52	2.4	2.1	2.9
Garden City village (part).....	7,647	7,366	6,919	93.9	447	2.93	2.04	281	97	1.3	0.6	10.3
Garden City South CDP.....	1,429	1,384	1,194	86.3	190	2.97	2.52	45	7	1.4	0.7	5.9
Harbor Isle CDP.....	495	470	451	96.0	19	2.80	2.05	25	8	0.8	0.4	9.1
Hempstead village.....	16,034	15,234	6,414	42.1	8,820	3.87	3.15	800	21	3.1	2.6	3.5
Hewlett CDP.....	2,708	2,547	2,024	79.5	523	2.68	2.63	161	51	2.7	1.6	6.7
Hewlett Bay Park village.....	145	131	126	96.2	5	3.08	3.20	14	5	0.7	0.8	0.0
Hewlett Harbor village.....	442	418	408	97.6	10	3.04	2.40	24	11	1.2	1.2	0.0
Hewlett Neck village.....	159	145	141	97.2	4	3.10	2.00	14	6	3.9	4.0	0.0
Inwood CDP.....	3,153	2,964	1,305	44.0	1,659	3.49	3.14	189	4	3.4	2.1	4.4
Island Park village.....	1,715	1,603	954	59.5	649	2.93	2.56	112	10	2.4	1.4	3.8
Lakeview CDP.....	1,552	1,487	1,310	88.1	177	3.72	3.82	65	2	2.6	2.2	5.9
Lawrence village.....	2,280	2,045	1,719	84.1	326	3.32	2.35	235	104	3.0	1.5	10.1
Levittown CDP.....	17,287	16,973	15,231	89.7	1,742	3.10	2.62	314	34	0.8	0.6	2.6
Lido Beach CDP.....	1,403	1,192	1,072	89.9	120	2.47	1.94	211	146	2.0	0.6	12.8
Lynbrook village.....	7,921	7,513	5,370	71.5	2,143	2.79	2.05	408	35	2.7	1.2	6.3
Malverne village.....	3,146	3,076	2,865	93.1	211	2.79	2.41	70	8	0.9	0.8	2.3
Malverne Park Oaks CDP.....	189	183	177	96.7	6	2.80	1.67	6	2	1.6	1.7	0.0
Merrick CDP.....	7,622	7,448	6,964	93.5	484	2.99	2.51	174	43	0.8	0.6	3.2
Mineola village (part).....	5	5	5	100.0	0	3.20	0.00	0	0	0.0	0.0	(X)
New Hyde Park village (part).....	1,422	1,375	1,143	83.1	232	3.03	2.46	47	7	1.2	0.6	4.1
North Bellmore CDP.....	6,818	6,650	5,863	88.2	787	3.06	2.40	168	18	1.0	0.5	4.6
North Lynbrook CDP.....	231	231	205	88.7	26	3.08	2.19	0	0	0.0	0.0	0.0
North Merrick CDP.....	4,125	4,044	3,769	93.2	275	3.07	2.51	81	7	0.9	0.7	2.8
North New Hyde Park CDP (part).....	0	0	0	(X)	0	0.00	0.00	0	0	(X)	(X)	(X)
North Valley Stream CDP.....	5,548	5,113	4,644	90.8	469	3.26	3.00	435	19	5.7	5.4	8.4
North Wantagh CDP.....	4,321	4,230	3,865	91.4	365	2.91	1.94	91	16	0.7	0.6	1.4
Oceanside CDP.....	11,604	11,249	9,898	88.0	1,351	2.90	2.43	355	75	1.3	0.8	5.1
Point Lookout CDP.....	666	500	396	79.2	104	2.43	2.47	166	140	2.7	2.0	5.3
Rockville Centre village.....	9,679	9,258	6,776	73.2	2,482	2.81	1.91	421	82	2.1	1.3	4.2
Roosevelt CDP.....	4,356	4,031	2,820	70.0	1,211	3.97	4.07	325	9	3.5	3.2	4.2
Salisbury CDP.....	4,098	4,004	3,606	90.1	398	3.06	2.64	94	12	1.0	0.8	3.2
Seaford CDP.....	5,395	5,266	4,708	89.4	558	2.97	2.27	129	18	0.9	0.7	3.0
South Floral Park village.....	569	530	397	74.9	133	3.44	2.99	39	1	2.4	0.5	7.5
South Hempstead CDP.....	1,076	1,047	939	89.7	108	3.09	3.13	29	4	1.4	0.9	5.2
South Valley Stream CDP.....	2,043	1,969	1,541	78.3	428	3.25	2.22	74	10	2.3	1.0	6.5
Stewart Manor village.....	711	699	628	89.8	71	2.74	2.44	12	6	0.9	0.3	5.3
Uniondale CDP.....	6,311	6,084	4,525	74.4	1,559	4.17	3.35	227	15	1.7	1.3	2.8
Valley Stream village.....	12,625	12,189	9,647	79.1	2,542	3.20	2.58	436	36	1.8	1.2	4.1
Wantagh CDP.....	6,250	6,126	5,708	93.2	418	3.13	2.26	124	27	0.7	0.6	3.0
West Hempstead CDP.....	6,130	5,939	5,191	87.4	748	3.21	2.92	191	27	1.5	1.1	4.2
Woodmere CDP.....	5,570	5,336	4,746	88.9	590	3.22	2.53	234	42	2.2	1.2	9.2
Woodsburgh village.....	300	267	256	95.9	11	2.95	2.00	33	14	4.9	4.1	21.4
Long Beach city.....	16,450	14,809	8,250	55.7	6,559	2.30	2.01	1,641	823	3.4	1.6	5.5
North Hempstead town.....	81,961	78,080	60,989	78.1	17,091	2.95	2.59	3,881	612	2.5	1.5	5.7
Albertson CDP.....	1,850	1,789	1,646	92.0	143	2.89	2.97	61	14	1.1	1.0	2.7
Baxter Estates village.....	411	382	262	68.6	120	2.68	2.48	29	2	4.5	1.9	9.8
Carle Place CDP.....	1,932	1,863	1,335	71.7	528	2.90	2.09	69	4	2.2	1.2	4.9
East Hills village (part).....	2,293	2,246	2,206	98.2	40	3.09	2.83	47	13	0.5	0.5	0.0
East Williston village.....	864	842	822	97.6	20	3.04	2.75	22	4	1.1	1.0	4.8
Floral Park village (part).....	876	841	614	73.0	227	3.01	2.17	35	5	1.5	1.0	3.0
Flower Hill village.....	1,523	1,473	1,373	93.2	100	3.18	2.74	50	5	1.1	0.8	5.7
Garden City village (part).....	0	0	0	(X)	0	0.00	0.00	0	0	(X)	(X)	(X)
Garden City Park CDP.....	2,603	2,533	2,073	81.8	460	3.18	2.61	70	5	1.1	0.9	1.9
Glenwood Landing CDP (part).....	90	83	74	89.2	9	3.09	2.56	7	1	2.3	1.3	10.0
Great Neck village.....	3,645	3,473	2,480	71.4	993	2.92	2.74	172	17	2.1	1.4	3.8
Great Neck Estates village.....	937	902	840	93.1	62	3.03	3.44	35	15	1.0	0.7	4.6
Great Neck Gardens CDP.....	401	393	374	95.2	19	3.02	3.05	8	5	0.3	0.3	0.0
Great Neck Plaza village.....	4,052	3,690	2,030	55.0	1,660	1.73	1.82	362	79	5.7	3.2	8.7
Greenvale CDP (part).....	268	255	174	68.2	81	2.99	3.12	13	3	2.7	2.2	3.6
Harbor Hills CDP.....	190	180	171	95.0	9	3.14	4.22	10	4	1.1	1.2	0.0
Herriicks CDP.....	1,378	1,343	1,280	95.3	63	3.18	3.63	35	3	1.1	1.1	1.5

Table 11.
Housing Occupancy and Tenure: 2010—Con.

[For information on confidentiality protection, nonsampling error, and definitions, see Selected Appendixes at <www.census.gov/prod/cen2010/cph-1-a.pdf>]

State County County Subdivision Place	Total housing units	Occupied housing units						Vacant housing units				
		Total	Owner occupied		Renter occupied	Average household size		Total	For seasonal, recrea- tional, or occasional use	Vacancy rate		
			Number	Percent of occupied housing units		Owner- occupied units	Renter- occupied units			Available housing	Home- owner	Rental
Nassau County—Con. North Hempstead town—Con. Kensington village..... Kings Point village..... Lake Success village..... Manhasset CDP..... Manhasset Hills CDP..... Manorhaven village..... Mineola village (part)..... Munsey Park village..... New Cassel CDP..... New Hyde Park village (part)..... North Hills village..... North New Hyde Park CDP (part)..... Old Westbury village (part)..... Plandome village..... Plandome Heights village..... Plandome Manor village..... Port Washington CDP..... Port Washington North village..... Roslyn village..... Roslyn Estates village..... Roslyn Harbor village (part)..... Roslyn Heights CDP..... Russell Gardens village..... Saddle Rock village..... Saddle Rock Estates CDP..... Sands Point village..... Searingtown CDP..... Thomaston village..... University Gardens CDP..... Westbury village..... Williston Park village..... Oyster Bay town..... Bayville village..... Bethpage CDP..... Brookville village..... Centre Island village..... Cove Neck village..... East Hills village (part)..... East Massapequa CDP..... East Norwich CDP..... Farmingdale village..... Glen Head CDP..... Glenwood Landing CDP (part)..... Greenvale CDP (part)..... Hicksville CDP..... Jericho CDP..... Lattingtown village..... Laurel Hollow village..... Locust Valley CDP..... Massapequa CDP..... Massapequa Park village..... Matinecock village..... Mill Neck village..... Muttontown village..... North Massapequa CDP..... Old Bethpage CDP..... Old Brookville village..... Old Westbury village (part)..... Oyster Bay CDP..... Oyster Bay Cove village..... Plainedge CDP..... Plainview CDP..... Roslyn Harbor village (part)..... Sea Cliff village..... South Farmingdale CDP..... Syosset CDP..... Upper Brookville village..... Woodbury CDP..... New York County..... Manhattan borough..... New York city (part)..... Niagara County..... Cambria town..... Sanborn CDP (part)..... Hartland town..... Middleport village (part)..... Lewiston town.....	 448 1,386 826 2,893 1,241 2,597 7,696 840 3,174 1,949 2,438 5,016 918 431 330 295 6,234 1,395 1,288 428 275 2,263 359 280 142 934 1,604 1,004 1,695 5,271 2,743 102,849 2,651 6,051 663 232 148 8 6,796 966 3,482 1,784 1,310 105 13,761 4,782 707 635 1,281 7,407 5,844 323 440 1,125 6,212 1,927 720 254 2,947 758 2,936 9,281 107 2,049 4,888 6,339 611 3,178 847,090 847,090 847,090 99,120 2,292 318 1,647 76 6,610	 411 1,293 799 2,790 1,184 2,442 7,391 819 2,974 1,896 2,259 4,888 831 416 323 280 5,698 1,298 1,193 415 255 2,157 343 267 140 872 1,563 958 1,645 5,078 2,668 99,419 2,471 5,875 612 168 104 6 6,599 943 3,326 1,718 1,253 103 13,412 4,628 614 602 1,208 7,226 5,731 272 379 1,071 6,084 1,894 669 242 2,758 708 2,875 9,070 106 1,960 4,784 6,188 569 3,054 763,846 763,846 763,846 90,556 2,180 297 1,561 72 6,253	 388 1,209 777 2,110 1,094 919 4,755 806 1,831 1,564 2,014 4,563 752 404 308 264 4,342 872 784 400 242 1,775 261 253 133 839 1,514 774 1,383 3,655 2,030 86,410 1,949 5,141 574 143 86 6 5,618 885 2,169 1,481 1,106 96 11,376 3,905 541 570 889 6,755 5,510 229 330 1,028 5,602 1,702 616 226 1,534 655 2,620 8,250 104 1,461 4,341 5,666 519 2,602 173,961 173,961 173,961 62,616 1,813 163 1,352 50 4,941	 94.4 93.5 97.2 75.6 92.4 37.6 64.3 98.4 61.6 82.5 89.2 93.4 90.5 97.1 95.4 94.3 76.2 67.2 65.7 96.4 94.9 82.3 76.1 94.8 95.0 96.2 96.9 80.8 84.1 72.0 76.1 86.9 78.9 87.5 93.8 85.1 82.7 100.0 85.1 93.8 86.2 88.3 93.2 84.8 84.4 88.1 94.7 73.6 93.5 96.1 84.2 87.1 96.0 92.1 89.9 92.1 93.4 55.6 92.5 91.1 91.0 98.1 74.5 90.7 91.6 91.2 85.2 22.8 22.8 22.8 69.1 83.2 54.9 86.6 69.4 79.0	 23 84 22 680 90 1,523 2,636 13 1,143 332 245 325 79 12 15 16 1,356 426 409 15 13 382 82 14 7 33 49 184 262 1,423 638 13,009 522 734 38 25 18 0 981 58 1,157 237 147 7 2,036 723 73 32 319 471 221 43 49 43 482 192 53 16 1,224 53 255 820 2 499 443 522 50 452 589,885 589,885 589,885 27,940 367 134 209 22 1,312	 2.88 3.37 3.02 2.98 3.14 2.49 2.68 3.28 4.57 3.08 2.30 3.05 3.13 3.26 3.13 3.19 2.78 2.71 2.28 3.03 2.97 3.10 2.94 3.11 3.32 3.05 3.15 2.73 2.60 3.07 2.94 2.97 2.84 3.27 2.46 2.88 3.83 2.98 2.86 2.56 2.79 2.84 3.17 3.11 2.94 2.91 3.14 2.88 2.60 3.04 2.99 3.07 2.67 3.31 2.79 3.06 2.70 3.03 2.99 3.12 2.94 2.79 2.70 3.06 3.03 2.99 2.77 1.95 1.95 1.95 2.50 2.63 2.15 2.66 2.54 2.47 2.50 3.02 2.69 2.70 2.82 2.82 2.77 2.00 2.00 2.00 2.00 2.14 2.19 2.51 1.73 1.80	 37 93 27 103 57 155 305 21 200 53 179 128 87 15 7 15 536 97 95 13 20 106 16 13 2 62 41 46 50 193 75 3,430 180 176 51 64 44 2 197 23 156 66 57 2 349 154 93 33 73 181 113 51 61 54 128 33 51 12 89 104 151 42 124 83,244 83,244 83,244 8,564 112 21 86 4 357	 7 20 4 15 5 8 26 4 4 4 94 14 10 2 2 5 57 24 14 2 9 11 2 4 1 16 16 9 4 31 5 808 73 27 13 50 19 0 21 3 20 13 6 0 20 53 15 39 113 27 38 24 9 3 19 5 29 21 5 53 1 12 14 89 104 22 26 37 28,184 28,184 28,184 1,108 14 3 16 0 85	 3.0 1.3 0.5 1.6 2.4 3.7 2.4 0.5 4.4 1.1 1.2 1.0 4.4 1.2 1.2 1.1 6.5 4.2 5.5 0.5 1.2 2.2 3.4 1.1 0.7 2.3 0.7 2.6 1.0 1.9 1.0 1.8 1.3 2.1 1.2 2.0 1.8 2.8 7.6 12.5 1.3 1.3 2.5 1.5 0.8 1.4 0.9 1.9 1.3 1.6 1.5 1.4 1.4 0.9 0.7 0.6 2.1 2.8 0.9 0.8 0.6 0.7 0.2 1.7 0.8 1.5 1.1 0.8 0.8 0.6 0.3 0.0 0.0 0.0 0.6 3.5 1.7 0.9 0.5 0.6 1.2 0.9 0.6 1.2 0.9 2.2 4.8 4.8 4.8 3.9 1.9 3.8 2.1 2.7 2.5 1.9 1.1 0.7 0.6 0.8 0.6			

Table 11.
Housing Occupancy and Tenure: 2010—Con.

[For information on confidentiality protection, nonsampling error, and definitions, see Selected Appendixes at <www.census.gov/prod/cen2010/cph-1-a.pdf>]

State County County Subdivision Place	Total housing units	Occupied housing units						Vacant housing units				
		Total	Owner occupied		Renter occupied	Average household size		Total	For seasonal, recrea- tional, or occasional use	Vacancy rate		
			Number	Percent of occupied housing units		Owner- occupied units	Renter- occupied units			Available housing	Home- owner	Rental
Niagara County—Con.												
Lewiston town—Con.												
Lewiston village.....	1,372	1,289	807	62.6	482	2.23	1.64	83	20	2.7	1.2	5.1
Sanborn CDP (part).....	299	282	226	80.1	56	2.66	2.21	17	1	1.7	1.7	1.8
Lockport city.....	10,092	9,153	5,100	55.7	4,053	2.49	1.98	939	51	4.6	2.1	7.5
Lockport town.....	8,680	8,293	6,370	76.8	1,923	2.53	1.96	387	48	2.4	1.4	5.5
Rapids CDP.....	643	620	562	90.6	58	2.66	2.45	23	3	2.4	0.7	15.9
South Lockport CDP.....	3,846	3,640	2,468	67.8	1,172	2.37	2.07	206	19	3.1	2.0	5.4
Newfane town.....	4,207	3,798	3,105	81.8	693	2.54	2.29	409	210	3.0	1.5	9.2
Newfane CDP.....	1,551	1,461	1,176	80.5	285	2.58	2.16	90	14	3.0	1.9	7.1
Olcott CDP.....	699	546	424	77.7	122	2.23	2.43	153	115	4.2	1.6	12.1
Niagara town.....	3,936	3,605	2,748	76.2	857	2.36	2.18	331	13	4.3	1.6	12.2
Niagara Falls city.....	26,220	22,603	12,442	55.0	10,161	2.29	2.10	3,617	84	6.5	1.9	11.6
North Tonawanda city.....	14,757	14,004	9,365	66.9	4,639	2.45	1.82	753	54	2.7	0.9	6.1
Pendleton town.....	2,422	2,344	2,154	91.9	190	2.76	2.34	78	7	1.1	0.8	5.0
Porter town.....	3,103	2,782	2,228	80.1	554	2.55	1.97	321	165	3.1	2.4	5.7
Ransomville CDP (part).....	484	463	303	65.4	160	2.73	1.79	21	1	2.3	1.6	3.6
Youngstown village.....	878	801	604	75.4	197	2.61	1.83	77	29	3.3	2.3	6.2
Royalton town.....	3,188	2,955	2,414	81.7	541	2.64	2.23	233	21	2.6	1.4	7.5
Gasport CDP.....	519	477	368	77.1	109	2.55	2.16	42	4	3.6	0.5	12.8
Middleport village (part).....	769	670	451	67.3	219	2.72	2.05	99	7	6.1	4.8	8.8
Somerset town.....	1,141	988	812	82.2	176	2.74	2.41	153	78	2.3	1.7	4.8
Barker village.....	234	210	142	67.6	68	2.80	2.00	24	3	4.0	2.7	6.8
Tonawanda Reservation.....	0	0	0	(X)	0	0.00	0.00	0	0	(X)	(X)	(X)
Tuscarora Nation Reservation.....	473	456	362	79.4	94	2.70	1.87	17	5	0.4	0.3	1.0
Wheatfield town.....	7,602	7,180	5,420	75.5	1,760	2.74	1.63	422	37	3.8	0.8	12.0
Wilson town.....	2,750	2,401	1,990	82.9	411	2.54	2.27	349	220	2.7	1.6	7.6
Ransomville CDP (part).....	122	112	102	91.1	10	2.78	2.30	10	4	2.6	2.9	0.0
Wilson village.....	601	528	371	70.3	157	2.53	2.08	73	28	5.5	1.8	13.2
Oneida County.....	104,180	93,028	62,006	66.7	31,022	2.50	2.14	11,152	3,424	3.8	1.6	7.9
Annsville town.....	1,232	1,100	884	80.4	216	2.74	2.63	132	53	2.1	0.6	8.0
Augusta town.....	857	803	619	77.1	184	2.63	2.11	54	5	1.3	0.8	3.2
Oriskany Falls village.....	328	305	179	58.7	126	2.69	1.95	23	1	0.9	0.0	2.3
Ava town.....	301	254	213	83.9	41	2.65	2.73	47	12	3.4	1.8	10.9
Boonville town.....	2,289	1,873	1,350	72.1	523	2.52	1.93	416	258	3.5	2.5	6.1
Boonville village.....	990	899	513	57.1	386	2.41	1.81	91	18	4.4	3.4	5.6
Bridgewater town.....	635	587	487	83.0	100	2.62	2.48	48	7	2.8	0.8	11.5
Bridgewater village.....	203	183	140	76.5	43	2.62	2.40	20	1	5.2	1.4	15.7
Camden town.....	2,165	1,962	1,392	70.9	570	2.65	2.12	203	46	1.9	1.2	3.5
Camden village.....	1,059	953	518	54.4	435	2.61	1.94	106	4	2.7	2.4	3.1
Deerfield town.....	1,731	1,644	1,537	93.5	107	2.63	2.09	87	11	1.9	0.9	14.4
Florence town.....	484	364	320	87.9	44	2.83	2.73	120	79	2.4	1.2	10.2
Floyd town.....	1,542	1,463	1,282	87.6	181	2.64	2.36	79	17	2.1	1.4	6.6
Forestport town.....	2,044	687	598	87.0	89	2.21	2.43	1,357	1,280	5.0	2.6	18.3
Kirkland town.....	3,960	3,722	2,374	63.8	1,348	2.55	1.67	238	31	2.9	1.3	5.5
Clark Mills CDP (part).....	656	597	286	47.9	311	2.42	1.92	59	6	5.6	1.7	9.0
Clinton village.....	1,004	953	516	54.1	437	2.43	1.56	51	7	1.9	0.8	3.3
Lee town.....	2,767	2,574	2,233	86.8	341	2.49	2.68	193	22	2.3	1.0	10.2
Marcy town.....	2,279	2,190	1,837	83.9	353	2.65	1.80	89	14	1.3	1.0	3.3
Marshall town.....	886	831	692	83.3	139	2.60	2.38	55	5	2.2	1.3	6.7
Waterville village (part).....	96	86	72	83.7	14	2.46	1.79	10	1	5.5	2.7	17.6
New Hartford town.....	10,128	9,552	7,006	73.3	2,546	2.41	1.72	576	66	3.3	1.0	9.3
Chadwicks CDP.....	662	611	385	63.0	226	2.54	2.35	51	7	4.1	1.5	8.1
Clark Mills CDP (part).....	112	107	94	87.9	13	1.81	1.77	5	1	2.7	2.1	7.1
New Hartford village.....	913	880	541	61.5	339	2.40	1.58	33	2	1.7	0.7	3.1
New York Mills village (part).....	957	866	410	47.3	456	2.33	1.59	91	6	6.8	0.0	12.1
Washington Mills CDP.....	551	502	267	53.2	235	2.52	2.14	49	5	6.2	1.1	11.3
Paris town.....	1,865	1,757	1,428	81.3	329	2.57	2.19	108	18	2.3	1.2	6.8
Clayville village.....	169	145	92	63.4	53	2.54	2.19	24	0	7.1	4.2	11.7
Remsen town.....	1,089	771	611	79.2	160	2.57	2.25	318	249	4.0	3.1	7.0
Remsen village (part).....	227	196	106	54.1	90	2.53	2.36	31	0	7.9	6.1	10.0
Rome city.....	14,893	13,526	7,774	57.5	5,752	2.41	2.10	1,367	61	5.1	2.1	8.8
Sangerfield town.....	1,096	1,000	666	66.6	334	2.65	2.10	96	14	3.0	0.9	6.9
Waterville village (part).....	596	540	298	55.2	242	2.72	1.98	56	3	3.7	1.3	6.5
Sherrill city.....	1,384	1,323	996	75.3	327	2.48	1.80	61	9	1.9	0.7	5.5
Steuben town.....	480	442	382	86.4	60	2.55	2.10	38	17	1.3	1.0	3.2
Trenton town.....	1,970	1,793	1,507	84.0	286	2.55	2.16	177	70	2.8	1.4	9.4
Barneveld village.....	129	115	76	66.1	39	2.54	2.33	14	4	5.7	1.3	13.0
Holland Patent village.....	231	202	129	63.9	73	2.51	1.84	29	4	5.9	1.5	12.6
Prospect village.....	127	118	99	83.9	19	2.40	2.79	9	0	4.1	2.0	13.6
Remsen village (part).....	13	11	8	72.7	3	2.75	2.00	2	0	8.3	11.1	0.0
Utica city.....	28,166	24,905	11,841	47.5	13,064	2.45	2.31	3,261	121	5.6	2.5	8.3
Vernon town.....	2,406	2,250	1,671	74.3	579	2.54	1.98	156	15	2.7	1.1	7.3
Oneida Castle village.....	297	283	199	70.3	84	2.35	1.87	14	2	1.4	0.5	3.4
Vernon village.....	589	520	272	52.3	248	2.52	1.91	69	6	5.7	1.8	9.6
Verona town.....	2,709	2,423	2,056	84.9	367	2.63	2.42	286	146	1.7	1.2	3.9
Durhamville CDP.....	225	215	180	83.7	35	2.76	2.51	10	1	1.8	1.1	5.4
Verona CDP.....	377	350	291	83.1	59	2.46	2.29	27	4	1.7	0.7	6.3
Vienna town.....	3,123	2,219	1,833	82.6	386	2.46	2.41	904	709	3.7	1.9	11.3
Sylvan Beach village.....	830	447	327	73.2	120	2.02	1.96	383	318	8.9	4.3	19.2

Table 11.

Housing Occupancy and Tenure: 2010—Con.

[For information on confidentiality protection, nonsampling error, and definitions, see Selected Appendixes at <www.census.gov/prod/cen2010/cph-1-a.pdf>]

State County County Subdivision Place	Total housing units	Occupied housing units						Vacant housing units				
		Total	Owner occupied		Renter occupied	Average household size		Total	For seasonal, recrea- tional, or occasional use	Vacancy rate		
			Number	Percent of occupied housing units		Owner- occupied units	Renter- occupied units			Available housing	Home- owner	Rental
Oneida County—Con.												
Western town.....	872	796	656	82.4	140	2.51	2.18	76	17	2.8	1.5	8.4
Westmoreland town.....	2,493	2,372	2,122	89.5	250	2.60	2.37	121	21	1.7	1.4	3.4
Clark Mills CDP (part).....	151	144	131	91.0	13	2.46	1.85	7	2	1.4	1.5	0.0
Westmoreland CDP.....	168	155	112	72.3	43	2.79	2.65	13	4	1.9	2.6	0.0
Whitestown town.....	8,334	7,845	5,639	71.9	2,206	2.46	1.87	489	51	2.3	0.9	5.7
Clark Mills CDP (part).....	38	33	21	63.6	12	2.00	1.83	5	0	13.2	12.5	14.3
New York Mills village (part).....	908	828	351	42.4	477	2.25	1.79	80	1	3.5	0.6	5.5
Oriskany village.....	593	543	383	70.5	160	2.57	2.09	50	3	3.5	0.8	9.4
Whitesboro village.....	1,939	1,808	964	53.3	844	2.36	1.76	131	8	3.8	1.9	5.9
Yorkville village.....	1,280	1,195	774	64.8	421	2.32	2.09	85	5	2.4	1.0	4.7
Onondaga County.....	202,357	187,686	121,374	64.7	66,312	2.54	2.13	14,671	2,497	3.2	1.4	6.4
Camillus town.....	10,507	10,113	8,047	79.6	2,066	2.50	1.93	394	53	1.8	1.0	4.8
Camillus village.....	612	569	308	54.1	261	2.37	1.82	43	3	4.0	1.6	6.8
Fairmount CDP (part).....	4,372	4,225	3,319	78.6	906	2.40	1.97	147	8	1.9	1.0	5.1
Cicero town.....	12,947	12,399	10,034	80.9	2,365	2.69	1.97	548	179	1.4	0.9	3.5
Brewerton CDP (part).....	1,347	1,287	839	65.2	448	2.77	2.02	60	11	2.3	0.9	4.7
Bridgeport CDP (part).....	528	510	386	75.7	124	2.46	1.69	18	0	1.7	0.5	5.3
North Syracuse village (part).....	944	899	572	63.6	327	2.38	1.92	45	7	1.9	0.5	4.1
Clay town.....	24,195	23,202	17,225	74.2	5,977	2.64	2.11	993	176	2.0	0.9	5.2
North Syracuse village (part).....	2,257	2,170	1,357	62.5	813	2.46	1.80	87	7	2.3	1.1	4.2
De Witt town.....	10,853	10,318	7,509	72.8	2,809	2.49	1.94	535	72	2.4	1.0	6.2
East Syracuse village.....	1,488	1,364	634	46.5	730	2.55	2.01	124	9	5.3	1.5	8.4
Lyncourt CDP (part).....	208	197	97	49.2	100	2.46	1.74	11	0	4.8	0.0	9.1
Elbridge town.....	2,558	2,341	1,907	81.5	434	2.62	2.12	217	88	2.5	1.5	6.7
Elbridge village.....	453	422	336	79.6	86	2.55	2.35	31	5	2.8	1.8	6.5
Jordan village.....	592	554	350	63.2	204	2.83	1.84	38	0	3.6	4.1	2.9
Fabius town.....	824	728	604	83.0	124	2.74	2.48	96	68	1.5	1.1	3.1
Fabius village.....	142	135	100	74.1	35	2.68	2.40	7	0	2.9	1.0	7.9
Geddes town.....	7,679	7,269	5,466	75.2	1,803	2.38	2.10	410	20	2.3	1.1	5.7
Fairmount CDP (part).....	190	183	179	97.8	4	2.47	3.25	7	0	0.0	0.0	0.0
Lakeland CDP.....	1,168	1,125	929	82.6	196	2.55	2.14	43	5	1.4	0.3	6.2
Solvay village.....	3,234	2,961	1,580	53.4	1,381	2.33	2.09	273	9	3.9	1.8	6.2
Westvale CDP.....	2,114	2,067	1,995	96.5	72	2.40	2.31	47	2	1.0	0.8	5.3
LaFayette town.....	2,099	1,997	1,639	82.1	358	2.61	1.85	102	22	1.9	1.6	3.5
Lysander town.....	8,845	8,416	6,740	80.1	1,676	2.74	1.96	429	107	2.0	0.9	6.5
Baldwinsville village (part).....	1,900	1,824	1,332	73.0	492	2.71	1.95	76	2	2.3	1.2	5.3
Manlius town.....	14,047	13,373	10,468	78.3	2,905	2.57	1.82	674	145	2.0	1.3	4.5
Fayetteville village.....	2,034	1,912	1,445	75.6	467	2.45	1.77	122	27	3.0	2.1	5.6
Manlius village.....	2,132	2,035	1,179	57.9	856	2.71	1.77	97	14	2.6	1.8	3.7
Minoa village.....	1,454	1,401	1,029	73.4	372	2.59	1.90	53	2	1.8	0.9	4.4
Marcellus town.....	2,623	2,465	1,996	81.0	469	2.66	1.90	158	38	2.7	1.7	6.9
Marcellus village.....	876	811	450	55.5	361	2.62	1.75	65	6	5.0	3.0	7.3
Onondaga town.....	8,870	8,498	6,706	78.9	1,792	2.75	1.85	372	45	2.3	1.0	6.6
Nedrow CDP.....	926	883	761	86.2	122	2.51	2.73	43	2	0.8	0.5	2.4
Onondaga Nation Reservation.....	325	325	23	7.1	302	2.22	1.38	0	0	0.0	0.0	0.0
Otisco town.....	1,229	963	809	84.0	154	2.66	2.54	266	212	1.8	1.2	4.9
Pompey town.....	2,627	2,509	2,321	92.5	188	2.85	2.40	118	26	1.3	0.9	5.0
Salina town.....	15,752	14,999	10,037	66.9	4,962	2.36	1.97	753	80	2.3	1.0	4.8
Galeville CDP.....	2,163	2,058	1,314	63.8	744	2.32	1.85	105	5	2.9	1.0	6.2
Liverpool village.....	1,211	1,118	726	64.9	392	2.24	1.77	93	12	3.9	1.6	7.9
Lyncourt CDP (part).....	1,808	1,720	1,256	73.0	464	2.28	2.10	88	2	2.6	1.2	6.1
Mattydale CDP.....	2,791	2,651	1,837	69.3	814	2.39	2.52	140	3	1.7	0.9	3.6
Skaneateles town.....	3,524	2,939	2,396	81.5	543	2.60	1.79	585	388	3.8	2.8	7.7
Skaneateles village.....	1,245	1,094	778	71.1	316	2.51	1.52	151	73	4.3	3.5	6.2
Spafford town.....	1,209	669	614	91.8	55	2.56	2.11	540	496	2.5	1.9	8.2
Syracuse city.....	64,356	57,355	22,104	38.5	35,251	2.37	2.27	7,001	163	5.6	2.6	7.4
Tully town.....	1,189	1,071	824	76.9	247	2.72	2.01	118	62	2.0	1.1	5.0
Tully village.....	433	406	204	50.2	202	2.39	1.90	27	2	1.9	1.9	1.9
Van Buren town.....	6,099	5,737	3,905	68.1	1,832	2.45	1.89	362	57	2.5	0.9	5.8
Baldwinsville village (part).....	1,374	1,275	560	43.9	715	2.55	1.72	99	7	2.2	0.7	3.4
Seneca Knolls CDP.....	872	847	730	86.2	117	2.38	2.31	25	0	1.2	1.2	0.8
Village Green CDP.....	2,086	1,946	1,091	56.1	855	2.13	1.83	140	15	4.5	1.1	8.6
Ontario County.....	48,193	43,019	31,455	73.1	11,564	2.56	2.09	5,174	2,625	3.2	1.6	7.2
Bristol town.....	1,058	935	850	90.9	85	2.53	1.96	123	86	1.3	0.3	9.5
Canadice town.....	1,117	731	622	85.1	109	2.30	2.16	386	318	5.2	3.4	14.2
Canandaigua city.....	5,203	4,789	2,464	51.5	2,325	2.40	1.87	414	136	3.6	2.3	5.0
Canandaigua town.....	4,529	3,974	2,871	72.2	1,103	2.64	1.92	555	321	4.1	1.3	10.5
East Bloomfield town.....	1,487	1,396	1,076	77.1	320	2.69	2.25	91	16	2.4	1.3	5.9
Bloomfield village.....	589	551	345	62.6	206	2.59	2.17	38	3	3.1	0.9	6.8
Farmington town.....	4,664	4,492	3,436	76.5	1,056	2.71	2.35	172	14	2.4	1.1	6.7
Geneva city (part).....	5,486	4,936	2,581	52.3	2,355	2.39	2.18	550	39	5.3	3.1	7.6
Geneva town.....	1,624	1,461	1,040	71.2	421	2.36	1.90	163	78	3.2	1.9	6.2
Gorham town.....	2,183	1,663	1,398	84.1	265	2.60	2.19	520	430	2.5	1.9	5.7
Crystal Beach CDP.....	413	290	225	77.6	65	2.16	2.25	123	105	2.4	2.2	3.0
Gorham CDP.....	249	237	196	82.7	41	2.66	2.32	12	3	1.2	1.0	2.4
Rushville village (part).....	104	97	50	51.5	47	2.60	1.51	7	1	3.0	3.8	2.1
Hopewell town.....	1,457	1,392	1,096	78.7	296	2.56	2.04	65	6	1.6	0.6	4.8
Manchester town.....	3,993	3,770	2,879	76.4	891	2.50	2.25	223	30	3.0	1.6	7.3

Table 11.
Housing Occupancy and Tenure: 2010—Con.

[For information on confidentiality protection, nonsampling error, and definitions, see Selected Appendixes at <www.census.gov/prod/cen2010/cph-1-a.pdf>]

State County County Subdivision Place	Total housing units	Occupied housing units						Vacant housing units				
		Total	Owner occupied		Renter occupied	Average household size		Total	For seasonal, recrea- tional, or occasional use	Vacancy rate		
			Number	Percent of occupied housing units		Owner- occupied units	Renter- occupied units			Available housing	Home- owner	Rental
Ontario County—Con. Manchester town—Con. Clifton Springs village (part)..... Manchester village..... Port Gibson CDP..... Shortsville village..... Naples town..... Naples village..... Phelps town..... Clifton Springs village (part)..... Phelps village..... Richmond town..... Honeoye CDP..... Seneca town..... Hall CDP..... South Bristol town..... Victor town..... Victor village..... West Bloomfield town..... Orange County..... Blooming Grove town..... Beaver Dam Lake CDP (part)..... Mountain Lodge Park CDP..... Salisbury Mills CDP (part)..... South Blooming Grove village..... Washingtonville village..... Chester town..... Chester village (part)..... Walton Park CDP (part)..... Cornwall town..... Beaver Dam Lake CDP (part)..... Cornwall-on-Hudson village..... Firthcliffe CDP (part)..... Salisbury Mills CDP (part)..... Vails Gate CDP (part)..... West Point CDP (part)..... Crawford town..... Pine Bush CDP..... Deerpark town..... Goshen town..... Chester village (part)..... Florida village (part)..... Goshen village..... Greenville town..... Hamptonburgh town..... Maybrook village (part)..... Highlands town..... Fort Montgomery CDP..... Highland Falls village..... West Point CDP (part)..... Middletown city..... Minisink town..... Unionville village..... Monroe town..... Harriman village (part)..... Kiryas Joel village..... Monroe village..... Walton Park CDP (part)..... Montgomery town..... Maybrook village (part)..... Montgomery village..... Walden village..... Mount Hope town..... Otisville village..... Newburgh city..... Newburgh town..... Balmville CDP..... Gardnertown CDP..... Orange Lake CDP..... New Windsor town..... Beaver Dam Lake CDP (part)..... Firthcliffe CDP (part)..... New Windsor CDP..... Vails Gate CDP (part)..... Port Jervis city..... Tuxedo town..... Tuxedo Park village..... Wallkill town..... Mechanicstown CDP..... Scotchtown CDP.....	726 773 201 603 1,194 496 2,927 188 880 1,929 282 1,078 97 1,342 5,822 1,143 1,100 137,025 6,954 71 863 69 1,270 2,256 4,372 1,646 307 5,136 208 1,269 2,062 118 0 0 3,475 826 3,484 4,921 0 1 2,437 1,653 1,819 13 3,487 724 1,793 843 10,866 1,561 246 11,144 797 4,136 2,846 679 8,523 1,149 1,503 2,686 1,955 410 10,505 11,313 1,275 1,672 2,620 9,862 517 63 3,721 1,566 3,957 1,691 369 10,777 2,891 3,390	675 742 179 570 1,034 445 2,796 178 848 1,421 252 1,011 85 705 5,470 1,087 1,043 125,925 6,284 65 604 62 1,138 2,177 4,135 1,568 272 4,742 194 1,185 1,883 114 0 0 3,279 764 2,988 4,536 0 1 2,206 1,504 1,739 12 3,026 635 1,647 629 9,976 1,485 231 10,312 760 3,666 2,743 620 8,000 1,081 1,457 2,473 1,770 375 9,030 10,762 1,194 1,585 2,499 9,291 485 57 3,519 1,460 3,570 1,457 248 10,133 2,732 3,271	340 566 148 448 813 278 2,226 155 542 1,187 143 851 72 637 4,514 781 914 86,756 5,296 62 516 37 936 1,698 3,440 1,041 261 3,426 174 845 1,177 106 0 0 2,536 420 2,439 3,211 0 0 1,271 1,330 1,557 10 1,370 451 821 3 4,889 1,229 166 6,439 479 1,061 2,236 536 5,721 635 984 1,617 1,481 277 2,867 9,028 949 1,322 2,201 6,913 442 40 2,610 626 1,638 1,091 203 6,439 1,305 1,911	50.4 76.3 82.7 78.6 78.6 62.5 79.6 87.1 63.9 83.5 56.7 84.2 84.7 90.4 82.5 71.8 87.6 68.9 84.3 95.4 85.4 59.7 82.2 78.0 83.2 66.4 96.0 72.2 89.7 71.3 62.5 93.0 (X) (X) 77.3 55.0 81.6 70.8 0 0 57.6 88.4 89.5 83.3 45.3 71.0 49.8 0.5 49.0 82.8 71.9 62.4 63.0 28.9 81.5 86.5 71.5 58.7 67.5 65.4 83.7 73.9 31.7 83.9 79.5 83.4 88.1 74.4 91.1 70.2 74.2 42.9 45.9 74.9 81.9 63.5 47.8 58.4	335 176 31 122 221 167 570 23 306 234 109 160 13 68 956 306 129 39,169 988 3 88 25 202 479 695 527 11 1,316 20 340 706 8 0 0 743 344 549 1,325 0 1 935 174 182 2 1,656 184 826 626 5,087 256 65 3,873 281 2,605 507 84 2,279 446 473 856 289 98 6,163 1,734 245 263 298 2,378 43 17 909 834 1,932 366 45 3,694 1,427 1,360	2.56 2.26 2.43 2.57 2.42 2.40 2.59 2.58 2.59 2.40 2.55 2.65 2.53 2.28 2.77 2.75 2.38 2.93 3.00 3.16 2.63 2.65 2.94 2.98 2.94 2.63 3.13 2.87 2.95 2.76 2.81 3.47 0.00 0.00 2.97 2.56 2.61 2.89 0.00 0.00 2.65 3.06 3.17 3.10 2.62 2.66 2.63 2.67 2.80 3.11 2.82 3.51 2.39 6.11 3.06 3.02 2.97 3.05 2.93 3.02 3.03 2.96 3.07 2.80 2.76 2.79 2.77 2.78 3.05 2.63 2.61 2.36 2.59 2.60 2.69 2.90 2.68 3.20	1.79 2.43 2.74 2.32 2.33 2.19 2.22 2.74 1.87 2.19 1.96 2.78 2.62 1.87 1.83 1.74 2.25 2.71 2.08 2.33 2.65 1.84 2.37 1.71 2.38 2.32 2.36 2.02 2.55 1.90 2.02 2.38 0.00 0.00 0.00 2.31 1.95 2.73 2.16 0.00 4.00 2.05 2.84 2.69 4.00 2.75 2.02 2.11 3.85 2.73 2.54 2.14 4.44 2.17 5.25 2.91 2.48 2.31 2.20 1.93 2.41 2.59 2.54 3.10 2.44 2.20 2.57 2.33 2.43 2.65 2.35 2.31 2.26 2.18 2.25	51 31 22 33 160 51 131 10 32 508 30 67 12 637 352 56 57 11,100 670 6 259 7 132 79 237 78 35 394 14 84 179 4 0 0 196 62 496 385 0 0 231 149 80 1 461 89 146 214 890 76 15 832 37 470 103 59 523 68 46 213 185 35 1,475 551 81 87 121 159 119	5 6 11 2 89 8 17 1 4 401 1 11 3 559 67 8 7 2,427 282 4 133 1 47 7 57 2 24 80 4 30 12 0 0 51 10 222 66 0 0 25 57 19 0 53 27 19 0 20 2 96 20 25 51 3 7 4 78 3 20 75 17 8 27 81 15 20 10 15 10 15	4.6 2.1 3.2 2.4 3.3 5.3 1.8 1.7 2.1 4.6 8.7 1.6 5.5 6.8 2.4 2.8 2.2 3.9 3.8 3.0 9.6 8.8 5.8 2.5 2.5 3.8 6.2 1.7 (X) (X) 6.6 3.7 1.9 7.7 4.3 6.9 4.9 0.3 6.0 2.2 2.9 3.1 2.8 4.4 2.0 3.3 3.7 5.5 3.5 7.2 8.2 2.5 3.3 1.7 5.1 6.2 3.8 4.8 3.4 2.2 3.8 4.1 2.3 3.8 4.8 3.4 3.8 2.4 2.3 3.8 2.2 2.2 1.4	1.7 1.4 3.2 1.3 1.3 2.5 0.8 0.6 1.8 1.6 1.4 1.0 3.9 3.7 1.5 1.3 2.0 2.2 2.2 3.1 8.5 2.6 1.4 1.7 1.3 5.9 0.0 (X) (X) 1.5 2.2 1.7 9.1 2.0 2.2 2.2 1.7 3.0 2.0 1.8 2.1 3.0 3.1 2.0 1.2 3.3 2.7 2.1 2.0 0.9 3.1 2.0 3.1 5.7 1.5 2.4 1.9 1.1 3.4 1.9 1.4 2.3 2.0 1.4	7.5 4.3 3.1 6.1 9.7 9.7 5.4 8.0 2.5 17.4 16.8 4.7 13.3 28.1 6.1 6.4 3.7 7.4 11.5 0.0 15.2 16.7 22.0 3.4 8.2 7.4 21.4 7.2 9.1 6.8 20.0 (X) (X) 12.8 13.7 3.2 0.0 0.0 0.0 5.8 3.2 4.1 2.3 5.0 6.7 7.6 5.1 3.5 9.7 10.5 16.9 9.2 7.5 6.8 5.4 5.5 3.2

Table 11.
Housing Occupancy and Tenure: 2010—Con.

[For information on confidentiality protection, nonsampling error, and definitions, see Selected Appendixes at <www.census.gov/prod/cen2010/cph-1-a.pdf>]

State County County Subdivision Place	Total housing units	Occupied housing units							Vacant housing units				
		Total	Owner occupied		Renter occupied	Average household size		Total	For seasonal, recrea- tional, or occasional use	Vacancy rate			
			Number	Percent of occupied housing units		Owner- occupied units	Renter- occupied units			Available housing	Home- owner	Rental	
Orange County—Con. Walkill town—Con. Washington Heights CDP..... Warwick town..... Florida village (part)..... Greenwood Lake village..... Warwick village..... Wawayanda town..... Woodbury town..... Harriman village (part)..... Woodbury village..... Orleans County..... Albion town..... Albion village (part)..... Barre town..... Carlton town..... Clarendon town..... Gaines town..... Albion village (part)..... Kendall town..... Murray town..... Holley village..... Ridgeway town..... Medina village (part)..... Shelby town..... Medina village (part)..... Yates town..... Lyndonville village..... Oswego County..... Albion town..... Altmar village..... Amboy town..... Boylston town..... Constantia town..... Cleveland village..... Constantia CDP..... Fulton city..... Granby town..... Hannibal town..... Hannibal village..... Hastings town..... Brewerton CDP (part)..... Central Square village..... Mexico town..... Mexico village..... Minetto town..... Minetto CDP..... New Haven town..... Orwell town..... Oswego city..... Oswego town..... SUNY Oswego CDP..... Palermo town..... Parish town..... Parish village..... Redfield town..... Richland town..... Pulaski village..... Sandy Creek town..... Lacona village..... Sandy Creek village..... Schroepel town..... Phoenix village..... Sand Ridge CDP..... Scriba town..... Volney town..... West Monroe town..... Brewerton CDP (part)..... Williamstown town..... Otsego County..... Burlington town..... Butternuts town..... Gilbertsville village..... Cherry Valley town..... Cherry Valley village..... Decatur town..... Edmeston town..... Edmeston CDP..... Burlington town..... Butternuts town..... Gilbertsville village..... Cherry Valley town..... Cherry Valley village..... Decatur town..... Edmeston town..... Edmeston CDP.....	702 12,982 1,083 1,538 3,055 2,630 3,958 241 3,717 18,431 2,800 2,035 827 1,727 1,472 1,535 679 1,186 2,198 846 2,981 1,613 2,192 1,177 1,513 359 53,598 881 165 659 296 2,343 324 579 5,300 2,801 1,935 231 3,909 163 898 2,276 713 721 483 1,396 800 8,068 1,905 25 1,425 1,073 203 697 2,766 1,188 2,653 270 329 3,659 1,119 378 3,121 2,382 1,877 262 655 30,777 553 1,012 207 689 300 283 847 311 553 1,012 207 689 300 283 847 311	627 11,835 1,030 1,284 2,896 2,444 3,627 230 3,397 16,119 2,559 1,864 774 1,190 1,413 1,429 648 1,025 2,019 769 2,689 1,417 2,049 1,095 972 330 46,400 734 141 468 207 1,952 287 506 4,836 2,583 1,775 216 3,646 133 838 1,967 662 680 448 1,088 419 7,486 1,728 22 1,343 976 180 220 2,264 1,048 1,610 235 309 3,347 1,010 355 2,748 2,240 1,653 224 430 24,620 447 771 176 511 233 152 682 271	499 9,356 859 912 1,785 2,016 3,044 132 2,912 12,141 1,528 939 681 992 1,259 1,133 500 917 1,503 410 1,923 851 1,406 634 799 243 33,504 593 87 393 178 1,662 228 405 2,491 2,070 1,402 157 2,906 80 485 1,519 382 565 369 911 351 3,842 1,483 9 1,137 825 134 193 1,526 502 1,257 156 201 2,539 471 312 2,036 1,853 1,400 177 372 17,885 400 654 127 392 156 134 556 198	79.6 79.1 83.4 71.0 61.6 82.5 83.9 57.4 85.7 75.3 59.7 50.4 88.0 83.4 89.1 79.3 77.2 89.5 74.4 53.3 71.5 60.1 68.6 57.9 82.2 73.6 72.2 80.8 61.7 84.0 86.0 85.1 79.4 80.0 51.5 80.1 79.0 72.7 79.7 60.2 57.9 77.2 57.7 83.1 82.4 83.7 83.8 51.3 85.8 40.9 84.7 84.5 74.4 87.7 67.4 47.9 78.1 66.4 65.0 75.9 46.6 87.9 74.1 82.7 84.7 79.0 86.5 72.6 89.5 84.8 72.2 76.7 67.0 88.2 81.5 73.1	128 2,479 171 372 1,111 428 583 98 485 3,978 1,031 925 93 198 154 296 148 108 516 359 766 566 643 461 173 87 12,896 141 54 75 29 290 59 101 2,345 513 373 59 740 53 353 448 280 115 79 177 68 3,644 245 13 206 151 46 27 738 546 353 79 108 808 539 43 712 387 253 47 58 6,735 47 117 49 119 77 18 126 73	2.65 2.80 2.83 2.62 2.61 3.04 3.19 3.44 3.18 2.57 2.65 2.68 2.58 2.52 2.59 2.40 2.09 2.67 2.56 2.60 2.55 2.45 2.51 2.40 2.69 2.72 2.60 2.82 2.95 2.66 2.57 2.55 2.69 2.24 2.59 2.82 2.59 2.68 2.45 2.64 2.55 2.49 2.49 2.63 2.46 2.63 2.70 2.67 2.45 2.49 2.52 2.62 2.69 2.32 2.58 2.63 2.60 2.30 2.95 2.40 2.53 2.32 2.32 2.46 2.42 2.36 2.64 2.60	2.85 2.03 2.34 2.06 1.76 2.54 2.76 2.17 2.88 2.30 2.23 2.22 2.90 2.51 2.51 2.15 2.23 2.54 2.21 2.08 2.40 2.32 2.16 2.10 2.39 2.03 2.34 2.84 2.78 2.92 3.17 2.52 2.52 2.68 2.07 2.27 2.74 2.84 2.36 2.19 2.19 1.66 2.45 2.16 1.84 1.78 2.59 2.82 2.22 2.31 1.23 2.80 2.57 2.11 2.12 2.11 2.81 2.12 1.87 2.41 2.33 2.44 2.29 2.06 2.91 2.23 2.43 2.43 1.98 3.10 2.09 2.77 2.28 2.12 2.18 1.86 2.06 1.96	75 1,147 53 254 159 186 331 11 320 2,312 241 171 53 537 59 106 31 161 179 77 292 196 143 82 541 29 7,198 147 24 191 89 391 37 73 464 218 160 15 263 30 60 309 51 41 35 308 381 582 177 3 82 97 23 477 502 140 1,043 35 20 312 109 23 373 142 224 38 225 6,157 106 241 31 178 67 131 165 40	6 523 9 130 23 30 193 4 189 1,074 21 10 8 439 5 19 5 105 19 6 18 9 15 8 425 4 3,769 94 14 148 75 273 13 44 20 52 20 1 46 13 3 173 10 7 6 226 339 59 61 2 11 29 2 443 297 22 907 6 5 76 9 2 158 18 63 24 174 3,621 59 169 10 102 36 114 93 10	6.3 2.9 2.7 5.4 3.2 3.2 2.3 1.3 2.4 2.9 3.4 3.4 1.4 2.6 1.7 2.2 2.4 1.8 3.9 2.4 2.9 4.8 4.1 5.9 2.3 2.9 3.2 4.9 3.3 2.8 4.7 2.7 2.5 3.3 2.9 2.3 2.6 2.2 3.1 4.8 4.7 3.2 2.9 2.0 2.8 3.0 3.2 6.6 7.2 4.7 3.2 2.9 2.0 1.5 1.2 1.6 1.9 1.9 3.8 3.0 3.2 2.3 0.0 1.3 1.3 2.9 7.2 5.5 4.5 7.2 3.9 6.7 3.1 3.2 6.6 3.0 3.7 2.0 6.9 3.4 3.1 4.4 3.2 2.5 5.4 3.1 4.7 5.9	6.3 1.8 1.8 4.0 1.2 2.0 1.0 0.0 1.1 2.0 2.2 1.8 1.2 2.0 1.6 1.8 1.3 2.4 2.5 4.0 1.7 2.9 1.8 3.9 1.8 1.8 1.7 1.4 1.8 1.3 1.8 1.9 1.7 2.1 1.3 3.3 3.3 2.2 2.9 1.2 1.5 1.2 1.9 1.9 1.9 3.0 1.8 1.4 0.0 1.3 1.3 1.9 4.3 3.0 3.1 5.5 3.1 5.8 1.5 1.2 1.4 1.7 2.3 2.8 2.8 5.4 3.5 3.8 5.7	6.4 7.0 7.1 8.8 6.2 8.5 8.6 3.0 9.6 5.7 5.1 4.9 3.1 5.7 1.9 3.6 3.9 6.1 8.0 7.2 7.8 8.7 3.6 2.9 8.9 7.4 7.1 8.3 6.9 7.4 3.3 5.6 6.7 6.7 4.8 7.5 7.0 7.6 7.0 4.7 5.6 8.0 7.3 7.8 4.6 7.5 0.0 1.4 7.9 14.8 20.6 7.3 8.3 8.3 9.0 9.8 13.7 9.5 5.6 28.8 9.6 7.8 8.3 14.5 5.6 9.3 5.5 7.1 0.0 8.7 6.4	

Table 11.
Housing Occupancy and Tenure: 2010—Con.

[For information on confidentiality protection, nonsampling error, and definitions, see Selected Appendixes at <www.census.gov/prod/cen2010/cph-1-a.pdf>]

State County County Subdivision Place	Total housing units	Occupied housing units						Vacant housing units				
		Total	Owner occupied		Renter occupied	Average household size		Total	For seasonal, recrea- tional, or occasional use	Vacancy rate		
			Number	Percent of occupied housing units		Owner- occupied units	Renter- occupied units			Available housing	Home- owner	Rental
Otsego County—Con.												
Exeter town.....	589	401	343	85.5	58	2.44	2.60	188	120	7.4	3.1	26.3
Hartwick town.....	1,162	870	687	79.0	183	2.44	2.35	292	183	4.6	1.8	13.6
Hartwick CDP.....	296	248	177	71.4	71	2.51	2.59	48	24	2.4	1.1	5.3
Laurens town.....	1,242	1,050	831	79.1	219	2.30	2.33	192	99	4.5	2.0	12.9
Laurens village.....	128	108	59	54.6	49	2.29	2.61	20	0	12.9	6.3	19.7
Maryland town.....	1,117	795	630	79.2	165	2.44	2.18	322	217	5.1	3.1	12.2
Schenevus CDP.....	287	240	166	69.2	74	2.42	2.03	47	4	8.5	4.4	16.9
Middlefield town.....	1,227	873	700	80.2	173	2.35	2.23	354	248	4.2	1.9	12.4
Cooperstown village (part).....	142	102	48	47.1	54	2.10	2.07	40	15	5.5	2.0	8.3
Milford town.....	1,672	1,290	1,031	79.9	259	2.30	2.31	382	247	3.5	2.0	9.4
Milford village.....	231	180	118	65.6	62	2.40	2.13	51	26	6.7	3.3	12.7
Morris town.....	951	786	608	77.4	178	2.46	2.10	165	82	5.1	4.1	8.6
Morris village.....	292	255	173	67.8	82	2.41	1.95	37	9	6.2	5.4	7.9
New Lisbon town.....	659	474	424	89.5	50	2.37	2.18	185	129	3.0	2.1	10.5
Oneonta city.....	4,774	4,372	1,893	43.3	2,479	2.35	2.03	402	36	4.5	2.4	6.0
Oneonta town.....	2,302	2,159	1,639	75.9	520	2.34	1.92	143	45	2.4	1.5	5.3
West End CDP.....	945	883	685	77.6	198	2.22	2.00	62	20	2.1	1.1	5.3
Otego town.....	1,479	1,285	985	76.7	300	2.46	2.23	194	68	4.8	4.1	7.1
Otego village.....	474	417	290	69.5	127	2.58	1.95	57	11	7.5	6.4	9.9
Otsego town.....	2,377	1,740	1,178	67.7	562	2.37	1.62	637	434	6.5	4.2	10.9
Cooperstown village (part).....	1,024	828	424	51.2	404	2.42	1.46	196	87	7.3	6.4	8.3
Pittsfield town.....	696	536	461	86.0	75	2.59	2.24	160	103	2.5	1.3	9.6
Plainfield town.....	431	352	306	86.9	46	2.65	2.26	79	38	3.0	2.2	7.8
Richfield town.....	1,436	1,046	744	71.1	302	2.35	2.11	390	268	3.9	3.1	5.8
Richfield Springs village.....	684	589	359	61.0	230	2.24	2.00	95	15	4.1	3.0	5.7
Roseboom town.....	477	315	276	87.6	39	2.21	2.59	162	124	2.2	2.1	2.5
Springfield town.....	827	569	440	77.3	129	2.47	2.10	258	162	7.7	4.5	17.3
Unadilla town.....	2,162	1,852	1,527	82.5	325	2.39	2.27	310	152	3.6	2.6	7.9
Unadilla village.....	559	476	346	72.7	130	2.40	2.28	83	14	7.4	6.7	9.0
Westford town.....	514	349	315	90.3	34	2.48	2.47	165	122	5.1	3.6	17.1
Worcester town.....	1,299	943	731	77.5	212	2.33	2.34	356	207	5.7	4.3	10.5
Worcester CDP.....	557	466	349	74.9	117	2.38	2.24	91	29	6.6	4.3	12.6
Putnam County.....	38,224	35,041	28,688	81.9	6,353	2.88	2.28	3,183	1,415	2.7	1.6	7.6
Carmel town.....	12,348	11,672	9,668	82.8	2,004	3.05	2.21	676	212	2.0	1.3	5.2
Carmel Hamlet CDP.....	2,490	2,333	1,764	75.6	569	3.04	1.98	157	18	3.1	2.5	4.8
Mahopac CDP.....	3,260	3,036	2,276	75.0	760	2.92	2.23	224	98	2.5	1.2	6.3
Kent town.....	5,508	4,888	4,147	84.8	741	2.77	2.43	620	325	3.1	2.4	7.0
Lake Carmel CDP.....	3,257	3,039	2,606	85.8	433	2.75	2.56	218	47	3.0	2.4	6.3
Patterson town.....	4,272	3,905	3,169	81.2	736	2.89	2.10	367	123	3.2	1.7	9.1
Putnam Lake CDP.....	1,565	1,407	1,202	85.4	205	2.79	1.91	158	75	2.4	1.7	6.4
Philipstown town.....	4,164	3,685	2,884	78.3	801	2.65	2.10	479	270	3.0	1.6	7.6
Cold Spring village.....	981	910	565	62.1	345	2.47	1.79	71	19	2.8	0.7	6.0
Nelsonville village.....	260	241	166	68.9	75	2.66	2.37	19	8	0.8	0.6	1.2
Putnam Valley town.....	4,837	4,216	3,658	86.8	558	2.87	2.33	621	400	2.5	1.7	7.6
Southeast town.....	7,095	6,675	5,162	77.3	1,513	2.79	2.44	420	85	3.4	1.3	10.0
Brewster village.....	961	862	194	22.5	668	2.77	2.72	99	9	7.2	0.0	9.1
Brewster Hill CDP.....	768	735	669	91.0	66	2.85	2.80	33	13	1.9	1.0	9.6
Peach Lake CDP (part).....	376	351	334	95.2	17	2.99	2.71	25	20	1.4	1.2	5.6
Queens County.....	835,127	780,117	335,454	43.0	444,663	2.95	2.73	55,010	5,894	3.6	2.4	4.4
Queens borough.....	835,127	780,117	335,454	43.0	444,663	2.95	2.73	55,010	5,894	3.6	2.4	4.4
New York city (part).....	835,127	780,117	335,454	43.0	444,663	2.95	2.73	55,010	5,894	3.6	2.4	4.4
Rensselaer County.....	71,475	64,702	41,336	63.9	23,366	2.53	2.11	6,773	1,507	3.8	1.6	7.5
Berlin town.....	1,100	789	608	77.1	181	2.50	1.99	311	224	3.6	2.2	8.0
Brunswick town.....	5,279	4,992	3,926	78.6	1,066	2.52	1.89	287	34	2.4	0.9	7.4
East Greenbush town.....	7,006	6,702	5,012	74.8	1,690	2.55	1.97	304	38	2.6	1.1	6.8
East Greenbush CDP.....	1,876	1,800	1,195	66.4	605	2.72	2.02	76	13	2.5	0.6	6.0
Hampton Manor CDP.....	1,113	1,047	799	76.3	248	2.39	2.06	66	4	3.9	2.0	9.7
Grafton town.....	1,188	830	734	88.4	96	2.57	2.54	358	307	1.5	1.1	5.0
Hoosick town.....	3,070	2,777	1,968	70.9	809	2.59	2.16	293	41	4.7	2.7	9.2
Hoosick Falls village.....	1,620	1,434	862	60.1	572	2.60	2.07	186	11	6.5	3.9	10.3
Nassau town.....	2,173	1,949	1,477	75.8	472	2.54	2.20	224	115	1.6	0.7	4.2
East Nassau village.....	266	227	181	79.7	46	2.61	2.50	39	29	0.9	0.5	2.1
Nassau village (part).....	509	470	259	55.1	211	2.52	1.98	39	5	2.5	0.4	4.9
North Greenbush town.....	5,103	4,852	3,766	77.6	1,086	2.56	1.91	251	55	2.2	1.0	6.0
Wynantskill CDP.....	1,447	1,389	1,136	81.8	253	2.47	1.85	58	5	1.6	0.7	5.6
Petersburgh town.....	736	616	531	86.2	85	2.46	2.55	120	70	2.1	1.1	7.6
Pittstown town.....	2,319	2,131	1,818	85.3	313	2.75	2.33	188	52	3.0	2.6	5.4
Valley Falls village (part).....	176	155	95	61.3	60	2.76	2.25	21	0	7.7	7.7	7.7
Poestenkill town.....	1,765	1,681	1,429	85.0	252	2.78	2.19	84	25	1.3	0.8	3.8
Poestenkill CDP.....	443	417	352	84.4	65	2.60	2.26	26	5	1.4	0.8	4.4
Rensselaer city.....	4,695	4,376	1,883	43.0	2,493	2.27	2.05	319	18	3.3	1.3	4.7
Sand Lake town.....	3,673	3,353	2,754	82.1	599	2.63	2.12	320	179	1.8	1.1	5.0
Averill Park CDP.....	695	662	498	75.2	164	2.68	2.19	33	8	1.8	0.4	5.6
West Sand Lake CDP.....	1,067	1,024	833	81.3	191	2.74	1.97	43	8	1.9	1.1	5.4
Schaghticoke town.....	3,040	2,897	2,507	86.5	390	2.68	2.21	143	16	1.9	1.3	5.5
Schaghticoke village.....	277	242	161	66.5	81	2.49	2.36	35	1	5.4	1.2	12.5
Valley Falls village (part).....	25	24	15	62.5	9	3.13	2.44	1	0	4.0	6.3	0.0

Table 11.
Housing Occupancy and Tenure: 2010—Con.

[For information on confidentiality protection, nonsampling error, and definitions, see Selected Appendixes at <www.census.gov/prod/cen2010/cph-1-a.pdf>]

State County County Subdivision Place	Total housing units	Occupied housing units						Vacant housing units				
		Total	Owner occupied		Renter occupied	Average household size		Total	For seasonal, recrea- tional, or occasional use	Vacancy rate		
			Number	Percent of occupied housing units		Owner- occupied units	Renter- occupied units			Available housing	Home- owner	Rental
Rensselaer County—Con.												
Schodack town.....	5,372	5,062	4,129	81.6	933	2.60	2.03	310	49	2.3	1.2	7.1
Castleton-on-Hudson village.....	619	566	385	68.0	181	2.59	2.09	53	4	4.7	2.5	9.0
Nassau village (part).....	26	26	26	100.0	0	2.46	0.00	0	0	0.0	0.0	(X)
Stephentown town.....	1,482	1,190	988	83.0	202	2.49	2.18	292	194	3.5	2.3	9.4
Troy city.....	23,474	20,505	7,806	38.1	12,699	2.32	2.16	2,969	90	6.5	3.0	8.5
Richmond County.....	176,656	165,516	106,135	64.1	59,381	2.97	2.45	11,140	647	2.9	1.4	5.6
Staten Island borough.....	176,656	165,516	106,135	64.1	59,381	2.97	2.45	11,140	647	2.9	1.4	5.6
New York city (part).....	176,656	165,516	106,135	64.1	59,381	2.97	2.45	11,140	647	2.9	1.4	5.6
Rockland County.....	104,057	99,242	68,806	69.3	30,436	3.07	3.07	4,815	671	2.7	1.2	5.9
Clarkstown town.....	30,314	29,234	23,253	79.5	5,981	2.95	2.40	1,080	150	2.0	0.8	6.5
Bardonia CDP.....	1,475	1,442	1,239	85.9	203	3.00	1.82	33	4	1.0	0.6	3.3
Congers CDP.....	2,889	2,809	2,409	85.8	400	3.03	2.52	80	8	1.2	0.6	4.5
Nanuet CDP.....	6,824	6,504	4,477	68.8	2,027	2.89	2.24	320	29	3.3	0.6	8.6
New City CDP.....	11,498	11,225	10,040	89.4	1,185	3.02	2.43	273	58	1.0	0.6	4.4
Nyack village (part).....	414	355	5	1.4	350	2.20	1.94	59	0	12.2	0.0	12.4
Spring Valley village (part).....	823	760	90	11.8	670	4.77	3.17	63	19	4.5	1.1	5.0
Upper Nyack village.....	784	730	626	85.8	104	2.72	2.23	54	8	5.3	5.0	7.1
Valley Cottage CDP.....	3,537	3,418	2,836	83.0	582	2.68	2.16	119	17	1.7	1.0	4.9
West Nyack CDP.....	1,187	1,158	997	86.1	161	2.99	2.73	29	7	0.9	0.4	3.6
Haverstraw town.....	12,809	12,170	7,599	62.4	4,571	2.98	2.92	639	47	3.4	1.4	6.5
Haverstraw village.....	3,598	3,425	1,420	41.5	2,005	3.29	3.41	173	19	3.1	1.3	4.3
Mount Ivy CDP.....	2,999	2,787	1,913	68.6	874	2.51	2.35	212	14	5.8	1.8	13.5
Pomona village (part).....	635	603	578	95.9	25	2.87	2.76	32	9	2.1	2.0	3.7
Thiells CDP.....	1,656	1,619	1,457	90.0	162	3.13	2.85	37	3	1.2	1.1	2.4
West Haverstraw village.....	3,488	3,325	2,045	61.5	1,280	3.15	2.83	163	0	3.0	1.1	6.0
Orangetown town.....	18,611	17,826	12,857	72.1	4,969	2.81	2.02	785	166	2.1	1.0	4.7
Blauvelt CDP.....	1,682	1,647	1,523	92.5	124	3.17	3.15	35	3	0.6	0.3	4.6
Grand View-on-Hudson village.....	139	128	105	82.0	23	2.29	1.96	11	7	1.5	1.9	0.0
Nyack village (part).....	3,111	2,948	1,115	37.8	1,833	2.29	1.89	163	32	3.4	1.5	4.5
Orangeburg CDP.....	1,564	1,531	1,085	70.9	446	2.69	1.53	33	8	0.8	0.6	1.1
Pearl River CDP.....	5,869	5,663	4,546	80.3	1,117	2.96	2.10	206	20	1.9	1.2	4.6
Piermont village.....	1,340	1,236	767	62.1	469	2.04	2.01	104	36	3.1	1.8	5.2
South Nyack village.....	1,292	1,197	657	54.9	540	2.49	2.21	95	9	5.1	2.1	8.6
Sparkill CDP.....	524	504	453	89.9	51	3.09	3.27	20	6	1.2	0.7	5.6
Tappan CDP.....	2,308	2,258	2,085	92.3	173	2.94	2.71	50	15	0.5	0.4	1.1
Ramapo town.....	36,754	34,731	20,759	59.8	13,972	3.41	3.84	2,023	263	3.3	1.5	5.8
Airmont village.....	2,791	2,699	2,286	84.7	413	3.26	2.42	92	11	1.7	1.1	4.6
Chestnut Ridge village.....	2,796	2,676	2,182	81.5	494	2.97	2.52	120	19	2.2	1.0	7.0
Hillburn village.....	340	325	205	63.1	120	2.78	3.18	15	0	1.5	1.0	2.4
Hillcrest CDP.....	1,956	1,909	1,546	81.0	363	3.95	3.43	47	0	1.7	0.8	5.2
Kaser village.....	929	876	66	7.5	810	4.88	5.43	53	10	3.8	0.0	4.1
Monsey CDP.....	3,836	3,563	1,487	41.7	2,076	4.75	5.26	273	46	3.9	0.9	6.0
Montebello village.....	1,557	1,499	1,288	85.9	211	3.21	1.72	58	12	1.8	1.2	4.9
New Hempstead village.....	1,306	1,265	1,161	91.8	104	4.03	4.03	41	3	1.9	1.4	6.3
New Square village.....	1,283	1,252	157	12.5	1,095	6.11	5.46	31	7	0.6	0.0	0.7
Pomona village (part).....	419	408	371	90.9	37	3.16	3.70	11	4	0.5	0.5	0.0
Sloatsburg village.....	1,102	1,038	819	78.9	219	2.99	2.70	64	10	3.3	2.5	6.4
Spring Valley village (part).....	8,551	7,995	2,424	30.3	5,571	3.51	3.60	556	23	4.5	1.5	5.7
Suffern village.....	4,879	4,534	3,202	70.6	1,332	2.33	2.26	345	36	4.4	2.8	8.0
Viola CDP.....	1,956	1,810	1,177	65.0	633	4.21	3.00	146	45	4.0	1.7	8.1
Wesley Hills village.....	1,558	1,489	1,372	92.1	117	3.72	3.83	69	26	2.1	1.9	4.1
Stony Point town.....	5,569	5,281	4,338	82.1	943	2.97	2.21	288	45	2.6	1.3	8.1
Stony Point CDP.....	4,525	4,302	3,550	82.5	752	2.94	2.16	223	26	2.5	1.2	7.9
St. Lawrence County.....	52,133	41,605	29,468	70.8	12,137	2.54	2.16	10,528	7,574	2.8	1.6	5.5
Brasher town.....	1,129	988	748	75.7	240	2.62	2.29	141	72	2.3	1.6	4.4
Brasher Falls CDP.....	305	289	183	63.3	106	2.74	1.58	16	4	2.7	1.6	4.5
Canton town.....	3,657	3,402	2,153	63.3	1,249	2.56	1.99	255	78	2.3	1.5	3.7
Canton village.....	1,808	1,693	750	44.3	943	2.34	1.80	115	26	3.1	2.7	3.4
Rensselaer Falls village.....	141	127	99	78.0	28	2.53	2.43	14	3	4.4	1.0	15.2
Clare town.....	122	42	32	76.2	10	2.59	2.20	80	75	0.0	0.0	0.0
Clifton town.....	881	301	247	82.1	54	2.41	2.80	580	540	1.3	0.8	3.4
Cranberry Lake CDP.....	416	86	78	90.7	8	2.23	2.75	330	318	2.2	2.5	0.0
Star Lake CDP (part).....	115	97	80	82.5	17	2.51	3.35	18	8	0.0	0.0	0.0
Colton town.....	1,370	655	557	85.0	98	2.27	1.89	715	655	2.7	1.6	8.2
Colton CDP.....	175	153	109	71.2	44	2.50	1.66	22	4	4.3	1.8	10.0
De Kalb town.....	965	856	695	81.2	161	2.82	2.91	109	62	1.4	0.8	3.6
DeKalb Junction CDP.....	199	191	140	73.3	51	2.80	2.49	8	1	1.0	0.7	1.9
Richville village.....	123	111	91	82.0	20	2.84	3.25	12	3	2.6	0.0	13.0
De Peyster town.....	343	291	252	86.6	39	3.45	3.28	52	25	0.3	0.4	0.0
Edwards town.....	576	463	346	74.7	117	2.60	2.15	113	88	1.7	1.1	3.3
Edwards village.....	195	184	119	64.7	65	2.71	1.80	11	0	2.6	2.5	3.0
Fine town.....	1,205	616	510	82.8	106	2.28	2.40	589	509	3.9	3.2	7.0
Star Lake CDP (part).....	413	240	190	79.2	50	2.26	1.88	173	144	4.4	3.1	9.1
Fowler town.....	1,059	856	727	84.9	129	2.61	2.35	203	158	1.8	1.2	5.1
Hailesboro CDP.....	274	262	208	79.4	54	2.41	2.17	12	4	0.8	0.5	1.8
Gouverneur town.....	2,741	2,468	1,526	61.8	942	2.54	2.30	273	34	5.2	1.7	10.4
Gouverneur village.....	1,832	1,635	868	53.1	767	2.56	2.19	197	11	6.2	2.0	10.5

Table 11.
Housing Occupancy and Tenure: 2010—Con.

[For information on confidentiality protection, nonsampling error, and definitions, see Selected Appendixes at <www.census.gov/prod/cen2010/cph-1-a.pdf>]

State County County Subdivision Place	Total housing units	Occupied housing units						Vacant housing units				
		Total	Owner occupied		Renter occupied	Average household size		Total	For seasonal, recrea- tional, or occasional use	Vacancy rate		
			Number	Percent of occupied housing units		Owner- occupied units	Renter- occupied units			Available housing	Home- owner	Rental
St. Lawrence County—Con.												
Hammond town.....	1,421	480	397	82.7	83	2.50	2.37	941	885	2.6	1.7	6.5
Hammond village.....	132	114	84	73.7	30	2.68	1.83	18	3	0.8	1.2	0.0
Hermion town.....	653	430	332	77.2	98	2.60	2.44	223	186	2.5	1.2	6.7
Hermion village.....	186	173	109	63.0	64	2.54	2.17	13	0	1.7	1.8	1.5
Hopkinton town.....	854	419	365	87.1	54	2.58	2.50	435	403	1.6	1.3	3.6
Lawrence town.....	737	649	530	81.7	119	2.85	2.63	88	32	3.2	2.5	6.2
Lisbon town.....	1,773	1,550	1,297	83.7	253	2.64	2.62	223	118	2.7	1.4	9.0
Louisville town.....	1,503	1,345	1,047	77.8	298	2.43	2.00	158	88	1.8	0.9	5.0
Massena village (part).....	214	208	117	56.3	91	2.66	1.45	6	0	2.3	1.7	3.2
Macomb town.....	904	333	270	81.1	63	2.73	2.68	571	549	1.2	1.1	1.5
Madrid town.....	759	643	514	79.9	129	2.71	2.37	116	49	2.7	1.9	5.8
Madrid CDP.....	308	268	200	74.6	68	2.83	2.32	40	2	4.9	3.4	9.2
Massena town.....	5,894	5,483	3,402	62.0	2,081	2.37	2.13	411	49	3.4	1.8	5.9
Massena village (part).....	4,800	4,488	2,732	60.9	1,756	2.35	2.16	312	28	3.1	1.9	4.9
Morristown town.....	1,829	766	615	80.3	151	2.56	2.57	1,063	982	4.8	3.3	10.6
Morristown village.....	249	165	122	73.9	43	2.40	2.09	84	61	7.8	9.6	2.3
Norfolk town.....	2,042	1,883	1,429	75.9	454	2.50	2.40	159	39	2.9	2.0	5.6
Massena village (part).....	0	0	0	(X)	0	0.00	0.00	0	0	(X)	(X)	(X)
Norfolk CDP.....	610	563	362	64.3	201	2.48	2.14	47	7	2.7	3.2	2.0
Norwood village (part).....	34	32	27	84.4	5	2.52	2.80	2	1	3.0	3.6	0.0
Ogdensburg city.....	4,356	4,070	2,516	61.8	1,554	2.56	2.04	286	24	3.1	1.7	5.1
Oswegatchie town.....	1,998	1,664	1,359	81.7	305	2.58	2.21	334	246	2.0	1.5	4.1
Heuvelton village.....	321	306	221	72.2	85	2.47	1.99	15	1	1.9	1.3	3.4
Parishville town.....	1,390	889	694	78.1	195	2.53	2.05	501	426	1.1	0.7	2.5
Hannawa Falls CDP (part).....	19	18	10	55.6	8	3.30	2.50	1	0	0.0	0.0	0.0
Parishville CDP.....	314	279	205	73.5	74	2.47	1.91	35	16	1.4	1.0	2.6
Piercefield town.....	474	139	125	89.9	14	2.19	2.57	335	308	6.1	3.1	26.3
Pierrepont town.....	1,266	1,050	897	85.4	153	2.51	2.21	216	152	2.2	0.9	9.4
Hannawa Falls CDP (part).....	535	440	357	81.1	83	2.31	1.98	95	67	3.3	1.9	8.8
Pitcairn town.....	499	333	292	87.7	41	2.54	2.51	166	136	2.3	1.3	8.9
Potsdam town.....	5,434	5,068	2,809	55.4	2,259	2.58	1.95	366	80	2.7	1.9	3.7
Norwood village (part).....	725	663	466	70.3	197	2.49	1.95	62	7	2.9	2.7	3.4
Potsdam village.....	2,586	2,442	791	32.4	1,651	2.46	1.90	144	20	3.1	2.6	3.3
Rossie town.....	526	340	260	76.5	80	2.55	2.68	186	158	2.3	0.8	6.9
Russell town.....	990	722	616	85.3	106	2.60	2.41	268	215	2.2	1.7	4.5
Stockholm town.....	1,654	1,462	1,174	80.3	288	2.52	2.44	192	50	2.7	1.8	6.2
Winthrop CDP.....	227	202	151	74.8	51	2.58	2.37	25	6	1.9	0.0	7.3
Waddington town.....	1,129	949	735	77.4	214	2.46	2.14	180	103	3.2	2.2	6.5
Waddington village.....	511	445	313	70.3	132	2.27	1.97	66	32	3.0	2.2	5.0
Saratoga County.....	98,656	88,296	64,205	72.7	24,091	2.61	1.99	10,360	5,504	3.2	1.6	7.0
Ballston town.....	3,914	3,710	2,909	78.4	801	2.67	2.12	204	53	2.0	1.2	4.6
Ballston Spa village (part).....	432	410	211	51.5	199	2.55	1.55	22	2	3.1	0.5	5.7
Charlton town.....	1,610	1,565	1,501	95.9	64	2.61	2.78	45	11	0.7	0.7	1.5
Clifton Park town.....	14,737	14,102	11,582	82.1	2,520	2.74	1.91	635	83	2.7	1.9	6.0
Country Knolls CDP.....	787	778	759	97.6	19	2.86	2.68	9	5	0.1	0.1	0.0
Corinth town.....	3,016	2,535	1,916	75.6	619	2.62	2.40	481	276	4.2	2.3	9.5
Corinth village.....	1,155	1,024	616	60.2	408	2.56	2.39	131	17	5.8	2.0	11.0
Day town.....	1,411	357	323	90.5	34	2.34	2.97	1,054	1,025	4.8	5.0	2.9
Edinburg town.....	1,865	547	471	86.1	76	2.22	2.24	1,318	1,274	3.2	2.5	7.1
Galway town.....	2,016	1,445	1,282	88.7	163	2.46	2.34	571	488	2.0	1.4	6.8
Galway village.....	85	74	52	70.3	22	2.40	3.41	11	2	5.1	1.9	12.0
Greenfield town.....	3,445	3,066	2,487	81.1	579	2.60	2.23	379	194	2.5	1.7	6.1
Hadley town.....	1,059	807	630	78.1	177	2.59	2.26	252	214	2.3	1.4	5.3
Hadley CDP.....	506	405	279	68.9	126	2.59	2.21	101	83	2.6	1.4	5.3
Halfmoon town.....	9,844	9,286	5,956	64.1	3,330	2.52	1.95	558	78	3.4	1.2	7.0
Malta town.....	6,821	6,318	4,319	68.4	1,999	2.55	1.86	503	240	2.5	1.1	5.4
Round Lake village.....	311	272	222	81.6	50	2.39	1.84	39	9	4.8	1.8	16.1
Mechanicville city.....	2,535	2,343	871	37.2	1,472	2.45	2.08	192	8	4.2	2.6	5.1
Milton town.....	7,657	7,229	5,467	75.6	1,762	2.69	2.10	428	62	3.0	1.2	8.1
Ballston Spa village (part).....	1,989	1,859	1,002	53.9	857	2.57	1.96	130	7	3.8	1.4	6.4
Milton CDP.....	1,292	1,237	1,057	85.4	180	2.59	1.97	55	19	2.0	1.7	3.7
North Ballston Spa CDP.....	563	538	456	84.8	82	2.52	2.23	25	5	0.9	0.2	4.7
Moreau town.....	5,953	5,694	4,372	76.8	1,322	2.62	2.11	259	50	2.0	1.1	4.5
South Glens Falls village.....	1,691	1,600	866	54.1	734	2.48	1.85	91	9	2.8	1.5	4.4
Northumberland town.....	1,925	1,792	1,574	87.8	218	2.83	2.82	133	26	2.2	1.6	6.8
Providence town.....	1,056	766	683	89.2	83	2.61	2.54	290	225	1.8	1.7	2.4
Saratoga town.....	2,632	2,279	1,750	76.8	529	2.53	2.31	353	154	3.3	1.9	7.8
Schuylerville village.....	663	593	338	57.0	255	2.41	2.17	70	7	4.5	3.1	6.2
Victory village.....	253	223	168	75.3	55	2.68	2.80	30	3	5.9	4.0	11.3
Saratoga Springs city.....	12,936	11,312	6,431	56.9	4,881	2.41	1.76	1,624	740	5.0	2.7	7.8
Stillwater town.....	3,480	3,168	2,597	82.0	571	2.66	2.40	312	136	2.3	0.9	8.2
Stillwater village.....	740	679	447	65.8	232	2.61	2.46	61	7	4.2	0.9	10.0
Waterford town.....	3,897	3,627	2,197	60.6	1,430	2.53	1.99	270	37	3.3	1.0	6.6
Waterford village.....	1,055	959	425	44.3	534	2.32	1.88	96	1	4.7	1.4	7.1
Wilton town.....	6,847	6,348	4,887	77.0	1,461	2.74	1.88	499	130	4.3	2.1	11.0
Schenectady County.....	68,196	62,886	40,730	64.8	22,156	2.53	2.14	5,310	397	4.0	1.8	7.8
Duanesburg town.....	2,533	2,335	2,068	88.6	267	2.67	2.23	198	80	1.6	1.1	5.6
Delanson village.....	149	135	102	75.6	33	2.98	2.21	14	3	4.9	3.7	8.3

Table 11.
Housing Occupancy and Tenure: 2010—Con.

[For information on confidentiality protection, nonsampling error, and definitions, see Selected Appendixes at <www.census.gov/prod/cen2010/cph-1-a.pdf>]

State County County Subdivision Place	Total housing units	Occupied housing units						Vacant housing units				
		Total	Owner occupied		Renter occupied	Average household size		Total	For seasonal, recrea- tional, or occasional use	Vacancy rate		
			Number	Percent of occupied housing units		Owner- occupied units	Renter- occupied units			Available housing	Home- owner	Rental
Schenectady County—Con.												
Duanesburg town—Con.												
Duane Lake CDP.....	152	138	128	92.8	10	2.39	1.70	14	13	0.7	0.8	0.0
Duanesburg CDP.....	175	161	112	69.6	49	2.64	1.94	14	1	0.0	0.0	0.0
Mariaville Lake CDP (part).....	295	223	200	89.7	23	2.54	2.22	72	52	3.9	2.9	11.5
Glenville town.....	12,685	12,133	9,515	78.4	2,618	2.55	1.77	552	72	2.3	1.1	6.3
East Glenville CDP.....	2,803	2,642	2,024	76.6	618	2.64	1.71	161	23	3.4	0.8	10.9
Scotia village.....	3,519	3,362	2,326	69.2	1,036	2.48	1.88	157	14	2.3	1.4	4.2
Niskayuna town.....	9,006	8,645	6,967	80.6	1,678	2.65	1.81	361	80	1.6	0.9	4.1
Niskayuna CDP.....	1,998	1,932	1,698	87.9	234	2.52	2.42	66	7	1.4	0.8	5.2
Princetown town.....	874	826	735	89.0	91	2.61	2.02	48	7	1.2	0.8	4.2
Mariaville Lake CDP (part).....	63	59	58	98.3	1	2.76	4.00	4	3	0.0	0.0	0.0
Rotterdam town.....	13,003	12,314	9,771	79.3	2,543	2.47	1.92	689	70	3.0	1.4	8.4
Rotterdam CDP.....	9,245	8,818	7,121	80.8	1,697	2.41	1.99	427	52	2.1	1.6	4.3
Schenectady city.....	30,095	26,633	11,674	43.8	14,959	2.45	2.28	3,462	88	6.3	3.3	8.4
Schoharie County.....	17,231	13,166	9,893	75.1	3,273	2.46	2.10	4,065	2,942	3.5	2.4	7.0
Blenheim town.....	361	158	140	88.6	18	2.39	2.39	203	177	6.0	6.0	5.3
Broome town.....	821	441	386	87.5	55	2.23	2.05	380	339	3.0	2.7	5.2
Carlisle town.....	817	728	580	79.7	148	2.73	2.48	89	43	1.7	0.8	5.1
Cobleskill town.....	2,691	2,421	1,299	53.7	1,122	2.44	1.91	270	54	4.9	3.0	7.0
Cobleskill village.....	1,808	1,627	649	39.9	978	2.38	1.86	181	21	5.5	3.2	7.0
Conesville town.....	787	339	305	90.0	34	2.16	2.24	448	422	3.1	2.2	10.5
Esperance town.....	915	835	684	81.9	151	2.49	2.49	80	18	3.1	1.6	9.6
Esperance village.....	168	148	120	81.1	28	2.34	2.29	20	1	3.2	1.6	9.7
Fulton town.....	869	547	473	86.5	74	2.36	2.57	322	269	2.5	2.3	3.8
Gilboa town.....	1,071	545	494	90.6	51	2.38	2.53	526	473	3.9	4.1	1.9
Jefferson town.....	965	584	507	86.8	77	2.45	2.17	381	311	2.5	2.1	4.9
Middleburgh town.....	1,851	1,557	1,114	71.5	443	2.51	2.08	294	166	4.0	2.7	7.1
Middleburgh village.....	759	681	395	58.0	286	2.36	1.91	78	7	5.5	3.2	8.6
Richmondville town.....	1,251	1,087	775	71.3	312	2.46	2.23	164	79	4.0	2.3	8.0
Richmondville village.....	396	369	217	58.8	152	2.64	2.22	27	8	3.1	1.8	5.0
Schoharie town.....	1,526	1,391	990	71.2	401	2.44	1.83	135	34	3.2	1.7	6.7
Central Bridge CDP.....	296	267	148	55.4	119	2.45	1.94	29	4	3.5	1.3	6.3
Schoharie village.....	482	437	245	56.1	192	2.29	1.60	45	5	5.7	3.8	8.1
Seward town.....	790	675	605	89.6	70	2.64	2.40	115	69	2.2	2.1	2.7
Sharon town.....	915	750	549	73.2	201	2.52	2.22	165	87	4.5	2.8	9.0
Sharon Springs village.....	299	232	136	58.6	96	2.48	2.13	67	32	8.9	4.8	14.3
Summit town.....	926	493	448	90.9	45	2.29	2.67	433	373	3.9	3.2	10.0
Wright town.....	675	615	544	88.5	71	2.51	2.44	60	28	1.4	0.9	5.3
Schuyler County.....	9,455	7,530	5,731	76.1	1,799	2.46	2.17	1,925	1,330	2.6	1.3	6.4
Catharine town.....	825	717	560	78.1	157	2.46	2.38	108	80	1.6	0.9	4.3
Odessa village (part).....	227	214	140	65.4	74	2.52	2.07	13	2	3.6	2.1	6.3
Cayuta town.....	242	215	152	70.7	63	2.60	2.56	27	5	5.3	2.6	11.3
Dix town.....	1,779	1,616	1,074	66.5	542	2.47	1.95	163	58	1.5	0.7	2.9
Montour Falls village (part).....	31	27	22	81.5	5	2.59	1.80	4	0	0.0	0.0	0.0
Watkins Glen village (part).....	815	740	387	52.3	353	2.33	1.80	75	19	1.6	0.8	2.5
Hector town.....	2,619	2,008	1,698	84.6	310	2.47	2.42	611	456	2.2	1.5	5.7
Burdett village.....	166	140	112	80.0	28	2.53	2.04	26	3	5.3	5.8	3.3
Montour town.....	1,158	1,036	652	62.9	384	2.37	1.87	122	38	3.7	1.5	7.2
Montour Falls village (part).....	786	706	355	50.3	351	2.37	1.81	80	17	4.6	2.5	6.6
Odessa village (part).....	33	33	33	100.0	0	2.27	0.00	0	0	0.0	0.0	(X)
Orange town.....	712	583	488	83.7	95	2.55	2.34	129	87	2.5	1.6	6.9
Reading town.....	893	701	586	83.6	115	2.46	2.27	192	124	1.7	1.2	4.0
Watkins Glen village (part).....	162	133	97	72.9	36	2.14	2.14	29	10	4.3	3.0	7.7
Tyrone town.....	1,227	654	521	79.7	133	2.38	2.69	573	482	5.5	1.3	18.8
Seneca County.....	16,043	13,393	9,825	73.4	3,568	2.50	2.20	2,650	1,589	3.6	1.6	8.6
Covert town.....	1,284	879	716	81.5	163	2.41	2.41	405	324	3.2	2.1	7.7
Interlaken village.....	289	243	165	67.9	78	2.33	2.42	46	10	6.4	4.0	11.4
Fayette town.....	1,884	1,535	1,301	84.8	234	2.54	2.55	349	271	2.0	1.3	6.0
Waterloo village (part).....	410	393	318	80.9	75	2.34	2.27	17	1	2.9	2.1	6.3
Geneva city (part).....	0	0	0	(X)	0	0.00	0.00	0	0	(X)	(X)	(X)
Junius town.....	608	543	445	82.0	98	2.74	2.58	65	9	3.2	2.0	8.4
Lodi town.....	981	633	545	86.1	88	2.48	2.24	348	288	3.2	2.2	9.2
Lodi village.....	142	118	97	82.2	21	2.41	2.71	24	4	3.3	4.0	0.0
Ovid town.....	1,211	958	712	74.3	246	2.51	2.02	253	157	3.5	1.7	8.5
Ovid village (part).....	275	244	148	60.7	96	2.66	1.91	31	3	4.7	2.6	7.6
Romulus town.....	1,101	821	571	69.5	250	2.78	2.56	280	189	5.7	2.5	12.2
Ovid village (part).....	8	7	5	71.4	2	2.80	2.50	1	0	12.5	0.0	33.3
Romulus CDP (part).....	82	75	53	70.7	22	2.79	2.45	7	0	3.8	1.9	8.3
Seneca Falls town.....	4,281	3,874	2,483	64.1	1,391	2.41	2.04	407	139	3.3	1.4	6.6
Seneca Falls village.....	3,131	2,913	1,840	63.2	1,073	2.42	2.02	218	20	3.4	1.4	6.7
Waterloo village (part).....	1	1	1	100.0	0	4.00	0.00	0	0	0.0	0.0	(X)
Tyre town.....	419	356	303	85.1	53	2.78	2.60	63	43	1.6	1.3	3.6
Varick town.....	888	676	570	84.3	106	2.57	2.64	212	140	5.8	2.9	18.9
Romulus CDP (part).....	88	77	58	75.3	19	2.47	3.00	11	0	11.4	9.4	16.7
Waterloo town.....	3,386	3,118	2,179	69.9	939	2.44	2.16	268	29	4.0	1.2	10.1
Waterloo village (part).....	1,753	1,645	1,105	67.2	540	2.49	2.23	108	3	3.4	1.2	7.7

Table 11.
Housing Occupancy and Tenure: 2010—Con.

[For information on confidentiality protection, nonsampling error, and definitions, see Selected Appendixes at <www.census.gov/prod/cen2010/cph-1-a.pdf>]

State County County Subdivision Place	Total housing units	Occupied housing units						Vacant housing units				
		Total	Owner occupied		Renter occupied	Average household size		Total	For seasonal, recrea- tional, or occasional use	Vacancy rate		
			Number	Percent of occupied housing units		Owner- occupied units	Renter- occupied units			Available housing	Home- owner	Rental
Steuben County.....	48,875	40,344	29,088	72.1	11,256	2.51	2.16	8,531	5,388	3.2	1.7	7.1
Addison town.....	1,159	1,000	710	71.0	290	2.71	2.31	159	73	3.5	1.4	8.1
Addison village.....	770	697	458	65.7	239	2.67	2.25	73	12	4.4	2.1	8.3
Avoca town.....	1,069	886	681	76.9	205	2.53	2.50	183	94	2.6	2.1	4.2
Avoca village.....	393	351	249	70.9	102	2.63	2.61	42	6	3.6	2.7	5.6
Bath town.....	5,822	5,179	3,358	64.8	1,821	2.38	2.03	643	271	3.0	1.7	5.3
Bath village.....	2,934	2,727	1,436	52.7	1,291	2.34	1.82	207	24	3.2	2.3	4.1
Savona village.....	332	304	220	72.4	84	2.69	2.81	28	3	3.5	0.9	9.7
Bradford town.....	390	340	282	82.9	58	2.50	2.57	50	24	3.1	2.7	4.9
Cameron town.....	483	352	287	81.5	65	2.67	2.75	131	89	3.5	0.7	14.3
Campbell town.....	1,460	1,373	1,144	83.3	229	2.48	2.41	87	33	1.7	1.2	4.2
Campbell CDP.....	304	291	229	78.7	62	2.48	2.35	13	4	2.0	1.3	4.6
Coopers Plains CDP (part).....	38	36	26	72.2	10	2.38	1.00	2	1	2.7	0.0	9.1
Canisteo town.....	1,702	1,366	1,045	76.5	321	2.54	2.27	336	226	2.5	0.9	7.2
Canisteo village.....	987	908	663	73.0	245	2.59	2.24	79	15	2.4	1.3	5.0
Caton town.....	891	829	757	91.3	72	2.64	2.49	62	26	0.8	0.8	1.4
Cohocton town.....	1,232	975	803	82.4	172	2.62	2.57	257	158	3.4	1.7	10.8
Cohocton village.....	358	311	244	78.5	67	2.64	2.79	47	7	4.6	1.6	13.8
Corning city.....	5,519	5,080	2,609	51.4	2,471	2.36	1.97	439	41	3.8	1.6	6.0
Corning town.....	2,707	2,554	2,108	82.5	446	2.49	2.29	153	34	1.9	0.5	8.0
Riverside village.....	236	219	168	76.7	51	2.29	2.20	17	1	1.3	1.2	1.9
South Corning village.....	535	511	348	68.1	163	2.27	2.17	24	2	2.5	0.8	5.7
Dansville town.....	897	727	602	82.8	125	2.57	2.37	170	110	3.2	1.9	8.7
Erwin town.....	3,523	3,322	2,243	67.5	1,079	2.60	1.85	201	63	2.2	1.1	4.4
Coopers Plains CDP (part).....	249	235	184	78.3	51	2.33	1.90	14	5	1.3	0.5	3.8
Gang Mills CDP.....	1,700	1,594	971	60.9	623	2.90	1.89	106	44	2.2	0.8	4.3
Painted Post village.....	885	841	493	58.6	348	2.45	1.69	44	5	3.1	2.2	4.4
Fremont town.....	483	411	354	86.1	57	2.44	2.51	72	44	1.9	0.3	10.8
Greenwood town.....	502	327	262	80.1	65	2.44	2.48	175	137	5.2	1.9	16.5
Hartsville town.....	405	245	221	90.2	24	2.43	3.04	160	135	3.9	3.1	11.1
Hornby town.....	719	652	565	86.7	87	2.65	2.41	67	34	1.2	0.9	3.3
Hornell city.....	4,042	3,559	1,934	54.3	1,625	2.51	2.18	483	22	6.9	3.2	10.8
Hornellsville town.....	1,991	1,783	1,456	81.7	327	2.33	1.96	208	68	3.7	3.2	6.0
Almond village (part).....	25	24	14	58.3	10	2.36	1.80	1	0	4.0	6.7	0.0
Arkport village.....	379	363	265	73.0	98	2.51	1.83	16	3	1.9	1.1	3.9
North Hornell village.....	335	297	260	87.5	37	2.27	1.89	38	3	7.4	5.4	19.1
Howard town.....	788	551	475	86.2	76	2.61	2.80	237	201	1.2	0.4	6.2
Jasper town.....	591	448	372	83.0	76	3.26	2.71	143	105	1.1	0.8	2.6
Lindley town.....	807	730	614	84.1	116	2.69	2.70	77	32	1.6	0.6	6.4
Prattsburgh town.....	1,468	857	698	81.4	159	2.41	2.52	611	524	3.5	2.2	8.6
Prattsburgh CDP.....	308	269	198	73.6	71	2.38	2.59	39	11	4.2	1.0	12.3
Pulteney town.....	1,238	574	495	86.2	79	2.24	2.20	664	625	2.5	2.6	2.4
Rathbone town.....	489	388	332	85.6	56	2.89	2.96	101	79	1.5	1.5	1.8
Thurston town.....	647	496	424	85.5	72	2.76	2.49	151	112	2.7	2.7	2.7
Troupsburg town.....	605	416	361	86.8	55	3.15	2.80	189	156	0.9	1.1	0.0
Tuscarora town.....	669	558	454	81.4	104	2.65	2.61	111	76	2.1	1.3	5.5
Urbana town.....	1,506	979	753	76.9	226	2.29	2.21	527	425	4.9	3.0	10.9
Hammondsport village.....	405	322	203	63.0	119	2.14	1.90	83	47	6.3	4.2	9.7
Wayland town.....	2,009	1,696	1,244	73.3	452	2.47	2.24	313	177	3.8	2.0	8.6
Wayland village.....	821	753	480	63.7	273	2.62	2.15	68	6	4.9	2.8	8.4
Wayne town.....	1,275	483	432	89.4	51	2.17	2.04	792	720	7.9	3.3	34.2
West Union town.....	299	129	98	76.0	31	2.41	2.45	170	159	1.5	1.0	3.1
Wheeler town.....	691	466	404	86.7	62	2.71	2.68	225	176	1.9	1.4	4.5
Woodhull town.....	797	613	511	83.4	102	2.87	2.48	184	139	1.4	0.2	7.1
Suffolk County.....	569,985	499,922	393,507	78.7	106,415	3.03	2.56	70,063	46,460	2.5	1.5	6.0
Babylon town.....	74,233	70,894	52,629	74.2	18,265	3.16	2.47	3,339	450	2.3	1.5	4.8
Amityville village.....	3,997	3,690	2,617	70.9	1,073	2.53	2.18	307	42	5.1	5.5	4.0
Babylon village.....	4,768	4,585	3,500	76.3	1,085	2.85	1.97	183	43	1.7	0.9	4.4
Copliague CDP.....	7,919	7,535	5,426	72.0	2,109	3.07	2.97	384	48	2.2	1.7	3.6
Deer Park CDP.....	9,715	9,383	7,579	80.8	1,804	3.10	2.30	332	25	1.8	1.0	5.1
East Farmingdale CDP.....	2,114	2,002	1,376	68.7	626	3.38	2.17	112	9	3.1	0.7	7.9
Fire Island CDP (part).....	2	2	0	0.0	2	0.00	4.50	0	0	0.0	(X)	0.0
Gilgo CDP.....	135	53	53	100.0	0	2.47	0.00	82	79	1.8	1.8	(X)
Lindenhurst village.....	9,665	9,316	7,385	79.3	1,931	3.08	2.32	349	35	2.0	1.1	4.9
North Amityville CDP.....	5,636	5,333	3,232	60.6	2,101	3.75	2.66	303	8	3.0	1.7	4.9
North Babylon CDP.....	6,378	6,136	5,085	82.9	1,051	2.96	2.28	242	11	2.5	1.1	8.7
North Lindenhurst CDP.....	3,898	3,787	2,628	69.4	1,159	3.34	2.46	111	8	1.9	0.8	4.3
Oak Beach-Captree CDP (part).....	241	129	120	93.0	9	2.24	1.89	112	103	3.6	3.9	0.0
West Babylon CDP.....	15,091	14,537	10,645	73.2	3,892	3.19	2.21	554	38	2.0	1.2	4.1
Wheatley Heights CDP.....	1,517	1,480	1,265	85.5	215	3.59	2.52	37	0	1.8	1.1	5.7
Wyandanch CDP.....	3,157	2,926	1,718	58.7	1,208	4.13	3.69	231	1	3.4	2.4	4.7
Brookhaven town.....	175,026	162,884	128,273	78.8	34,611	3.00	2.51	12,142	4,609	2.5	1.4	6.2
Belle Terre village.....	308	286	281	98.3	5	2.75	4.00	22	11	0.7	0.7	0.0
Bellport village.....	1,170	921	775	84.1	146	2.32	1.95	249	196	2.5	1.8	6.3
Blue Point CDP.....	1,747	1,680	1,489	88.6	191	2.88	2.30	67	30	1.3	0.6	6.8
Brookhaven CDP.....	1,268	1,176	933	79.3	243	2.68	2.05	92	43	2.6	1.3	7.2
Calverton CDP (part).....	461	415	289	69.6	126	2.52	3.26	46	7	4.4	1.0	11.2
Centereach CDP.....	10,408	10,026	8,451	84.3	1,575	3.24	2.54	382	33	2.0	1.0	6.9
Center Moriches CDP.....	2,818	2,597	2,094	80.6	503	2.93	2.66	221	82	3.4	2.2	8.3
Coram CDP.....	15,437	14,632	9,939	67.9	4,693	2.80	2.34	805	100	3.0	1.3	6.2

Table 11.
Housing Occupancy and Tenure: 2010—Con.

[For information on confidentiality protection, nonsampling error, and definitions, see Selected Appendixes at <www.census.gov/prod/cen2010/cph-1-a.pdf>]

State County County Subdivision Place	Total housing units	Occupied housing units						Vacant housing units				
		Total	Owner occupied		Renter occupied	Average household size		Total	For seasonal, recrea- tional, or occasional use	Vacancy rate		
			Number	Percent of occupied housing units		Owner- occupied units	Renter- occupied units			Available housing	Home- owner	Rental
Suffolk County—Con.												
Brookhaven town—Con.												
East Moriches CDP.....	2,163	1,896	1,417	74.7	479	2.90	2.07	267	178	2.4	0.9	6.6
East Patchogue CDP.....	8,685	8,294	5,197	62.7	3,097	2.98	2.13	391	64	2.4	1.2	4.3
Eastport CDP (part).....	491	389	333	85.6	56	2.39	3.00	102	59	5.1	3.7	12.5
East Shoreham CDP.....	2,104	2,047	1,950	95.3	97	3.22	2.95	57	18	1.1	0.9	4.0
Farmingville CDP.....	4,884	4,707	3,902	82.9	805	3.32	2.98	177	15	1.4	1.0	3.3
Fire Island CDP (part).....	2,001	45	31	68.9	14	1.77	1.71	1,956	1,955	0.0	0.0	0.0
Gordon Heights CDP.....	1,182	1,070	807	75.4	263	3.56	4.08	112	4	5.0	3.1	10.2
Holbrook CDP (part).....	1,617	1,571	1,381	87.9	190	3.20	2.68	46	7	1.8	0.9	8.2
Holtsville CDP (part).....	5,635	5,480	4,679	85.4	801	3.13	2.27	155	13	1.5	0.8	5.6
Lake Grove village.....	3,956	3,814	3,128	82.0	686	3.04	2.41	142	39	1.6	0.9	5.1
Lake Ronkonkoma CDP (part).....	5,698	5,487	3,762	68.6	1,725	3.17	2.02	211	19	1.6	0.8	3.3
Manorville CDP.....	5,303	5,000	4,074	81.5	926	3.08	1.81	303	74	3.2	1.7	9.5
Mastic CDP.....	4,847	4,526	3,629	80.2	897	3.38	3.56	321	26	3.2	2.1	7.4
Mastic Beach CDP.....	4,889	4,231	3,208	75.8	1,023	2.95	3.37	658	213	4.8	4.1	7.0
Medford CDP.....	8,171	7,821	6,505	83.2	1,316	3.12	2.63	350	48	2.1	1.2	6.3
Middle Island CDP.....	4,479	4,217	3,250	77.1	967	2.41	2.41	262	29	3.4	1.9	8.2
Miller Place CDP.....	4,141	4,000	3,664	91.6	336	3.14	2.38	141	58	1.0	0.7	4.5
Moriches CDP.....	1,475	1,322	658	49.8	664	2.35	1.93	153	38	6.5	2.8	10.0
Mount Sinai CDP.....	4,285	4,080	3,827	93.8	253	2.98	2.72	205	54	2.3	2.3	2.3
North Bellport CDP.....	3,652	3,362	2,006	59.7	1,356	3.53	3.25	290	16	4.6	2.1	8.1
North Patchogue CDP.....	2,432	2,300	1,942	84.4	358	3.08	3.18	132	13	2.8	2.1	6.5
Old Field village.....	369	325	308	94.8	17	2.82	2.29	44	30	0.9	1.0	0.0
Patchogue village.....	5,023	4,694	2,563	54.6	2,131	2.61	2.37	329	49	4.3	2.5	6.4
Poquott village.....	380	353	315	89.2	38	2.78	2.03	27	12	2.5	1.6	9.5
Port Jefferson village.....	3,270	3,090	2,157	69.8	933	2.54	2.07	180	50	2.8	0.6	7.5
Port Jefferson Station CDP.....	2,949	2,812	2,005	71.3	807	2.92	2.34	137	13	2.9	1.9	5.4
Ridge CDP.....	6,235	5,714	4,988	87.3	726	2.32	2.21	521	139	2.3	1.4	8.0
Rocky Point CDP.....	5,366	4,820	4,010	83.2	810	2.94	2.65	546	239	3.1	2.0	7.9
Selden CDP.....	6,739	6,446	5,034	78.1	1,412	3.24	2.47	293	23	1.7	0.7	4.8
Setauket-East Setauket CDP.....	5,589	5,391	4,896	90.8	495	2.90	2.45	198	44	1.4	0.9	6.7
Shirley CDP.....	9,022	8,353	7,050	84.4	1,303	3.25	3.55	669	152	2.8	2.0	6.7
Shoreham village.....	229	192	177	92.2	15	2.75	3.00	37	22	1.0	0.6	6.3
Sound Beach CDP.....	3,001	2,729	2,208	80.9	521	2.84	2.51	272	127	2.3	1.6	5.6
Stony Brook CDP.....	5,042	4,846	4,361	90.0	485	2.84	2.63	196	62	1.3	1.0	4.5
Stony Brook University CDP.....	26	26	23	88.5	3	3.48	5.00	0	0	0.0	0.0	0.0
Terryville CDP.....	3,971	3,827	2,930	76.6	897	3.32	2.27	144	40	1.5	1.1	3.0
Yaphank CDP.....	1,961	1,872	1,645	87.9	227	2.68	2.68	89	21	1.4	1.0	4.2
East Hampton town.....	21,038	8,410	6,325	75.2	2,085	2.42	2.88	12,628	11,366	7.1	4.4	14.3
Amagansett CDP.....	1,790	513	409	79.7	104	2.23	2.42	1,277	1,166	10.9	6.7	24.3
East Hampton village.....	1,836	533	385	72.2	148	1.94	2.26	1,303	1,168	11.4	9.0	17.1
East Hampton North CDP.....	2,545	1,536	1,030	67.1	506	2.62	2.83	1,009	857	4.3	2.8	7.3
Montauk CDP.....	4,666	1,422	1,043	73.3	379	2.31	2.28	3,244	2,942	10.1	5.7	20.4
Napeague CDP.....	762	107	90	84.1	17	1.88	1.82	655	617	14.1	10.8	26.9
Northwest Harbor CDP.....	3,394	1,313	1,093	83.2	220	2.42	2.99	2,081	1,909	6.7	3.4	20.0
Sag Harbor village (part).....	827	404	294	72.8	110	2.29	2.73	423	375	4.9	2.0	11.8
Springs CDP.....	4,340	2,318	1,780	76.8	538	2.61	3.63	2,022	1,781	5.0	3.2	10.6
Wainscott CDP.....	876	264	201	76.1	63	2.18	2.70	612	549	8.5	7.8	10.5
Huntington town.....	71,948	69,311	58,139	83.9	11,172	2.96	2.53	2,637	657	1.5	0.9	4.7
Asharoken village.....	302	255	227	89.0	28	2.59	2.39	47	36	3.0	2.6	6.7
Centerport CDP.....	2,120	2,032	1,844	90.7	188	2.77	2.13	88	27	1.4	0.5	8.7
Cold Spring Harbor CDP.....	1,809	1,749	1,541	88.1	208	2.98	2.07	60	19	0.9	0.5	3.7
Commack CDP (part).....	4,182	4,089	3,695	90.4	394	3.07	1.88	93	25	0.8	0.5	2.7
Dix Hills CDP.....	8,529	8,319	7,732	92.9	587	3.25	2.37	210	38	1.1	0.8	4.2
East Northport CDP.....	7,288	7,114	5,947	83.6	1,167	2.95	2.24	174	21	1.3	0.4	5.3
Eatons Neck CDP.....	575	519	488	94.0	31	2.75	2.00	56	41	1.5	1.0	8.8
Elwood CDP.....	3,585	3,512	3,229	91.9	283	3.16	3.09	73	14	0.7	0.7	1.0
Fort Salonga CDP (part).....	2,111	2,031	1,814	89.3	217	2.92	2.35	80	38	1.2	0.8	4.4
Greenlawn CDP.....	4,722	4,560	3,546	77.8	1,014	3.18	2.12	162	18	1.8	1.5	3.1
Halesite CDP.....	1,070	1,008	865	85.8	143	2.55	2.03	62	7	3.6	1.7	13.9
Huntington CDP.....	7,482	7,170	5,758	80.3	1,412	2.64	1.91	312	73	1.7	1.1	4.0
Huntington Bay village.....	578	534	511	95.7	23	2.69	2.22	44	22	1.1	1.0	4.0
Huntington Station CDP.....	10,523	10,067	6,999	69.5	3,068	3.14	3.55	456	24	2.3	1.3	4.5
Lloyd Harbor village.....	1,262	1,162	1,107	95.3	55	3.13	2.62	100	49	1.1	1.0	3.5
Melville CDP.....	7,194	6,908	5,891	85.3	1,017	2.76	2.20	286	133	1.5	0.8	5.2
Northport village.....	3,066	2,921	2,217	75.9	704	2.76	1.73	145	53	1.9	0.9	4.7
South Huntington CDP.....	3,500	3,378	2,882	85.3	496	2.79	2.35	122	12	2.1	1.1	7.8
West Hills CDP.....	2,037	1,974	1,846	93.5	128	2.82	2.77	63	6	1.2	1.0	4.4
Islip town.....	110,665	103,631	79,180	76.4	24,451	3.35	2.69	7,034	3,043	2.3	1.4	4.8
Bayport CDP.....	3,515	3,346	2,322	69.4	1,024	3.04	1.77	169	23	3.2	0.9	8.2
Bay Shore CDP.....	9,663	9,064	5,344	59.0	3,720	3.21	2.39	599	45	4.0	2.7	5.8
Baywood CDP.....	2,272	2,162	1,779	82.3	383	3.38	3.39	110	1	3.0	2.4	5.9
Bohemia CDP.....	3,731	3,606	2,839	78.7	767	2.95	2.12	125	13	1.8	1.2	3.9
Brentwood CDP.....	14,202	13,654	9,508	69.6	4,146	4.60	3.76	548	16	2.1	1.5	3.4
Brightwaters village.....	1,156	1,126	1,021	90.7	105	2.83	1.95	30	10	1.2	0.7	6.2
Central Islip CDP.....	9,961	9,365	6,451	68.9	2,914	3.83	3.27	596	20	3.6	3.3	4.4
East Islip CDP.....	4,942	4,803	4,114	85.7	689	3.08	2.37	139	30	1.1	0.7	3.6
Fire Island CDP (part).....	1,392	84	60	71.4	24	2.33	2.38	1,308	1,301	6.6	1.6	17.2
Great River CDP.....	517	503	445	88.5	58	3.11	1.83	14	1	1.0	0.7	3.3
Hauppauge CDP (part).....	3,809	3,673	2,691	73.3	982	3.03	2.19	136	40	1.5	0.8	3.2

Table 11.
Housing Occupancy and Tenure: 2010—Con.

[For information on confidentiality protection, nonsampling error, and definitions, see Selected Appendixes at <www.census.gov/prod/cen2010/cph-1-a.pdf>]

State County County Subdivision Place	Total housing units	Occupied housing units						Vacant housing units				
		Total	Owner occupied		Renter occupied	Average household size		Total	For seasonal, recrea- tional, or occasional use	Vacancy rate		
			Number	Percent of occupied housing units		Owner- occupied units	Renter- occupied units			Available housing	Home- owner	Rental
Suffolk County—Con.												
Islip town—Con.												
Holbrook CDP (part).....	8,203	7,979	5,980	74.9	1,999	3.02	2.03	224	30	1.4	0.4	4.3
Holtsville CDP (part).....	1,294	1,245	798	64.1	447	2.68	2.43	49	4	2.8	0.4	6.9
Islandia village.....	1,088	1,026	920	89.7	106	3.01	3.40	62	3	3.2	2.6	7.8
Islip CDP.....	6,664	6,437	5,187	80.6	1,250	3.05	2.26	227	27	2.0	1.5	4.2
Islip Terrace CDP.....	1,764	1,703	1,512	88.8	191	3.20	2.87	61	6	1.8	1.1	6.8
North Bay Shore CDP.....	4,627	4,395	3,106	70.7	1,289	4.49	3.85	232	4	3.0	2.4	4.6
North Great River CDP.....	1,367	1,264	1,148	90.8	116	3.22	2.61	103	2	0.6	0.2	4.9
Oak Beach-Captree CDP (part).....	0	0	0	(X)	0	0.00	0.00	0	0	(X)	(X)	(X)
Oakdale CDP.....	3,280	3,116	2,482	79.7	634	2.70	1.66	164	20	3.6	2.4	7.8
Ocean Beach village.....	607	39	36	92.3	3	2.03	2.00	568	562	13.3	2.7	62.5
Ronkonkoma CDP.....	6,724	6,512	5,281	81.1	1,231	3.07	2.30	212	17	1.7	1.0	4.3
Saltaire village.....	459	15	14	93.3	1	2.21	6.00	444	444	0.0	0.0	0.0
Sayville CDP.....	6,220	5,983	4,714	78.8	1,269	2.95	1.88	237	49	2.2	1.0	6.1
West Bay Shore CDP.....	1,818	1,720	1,611	93.7	109	2.69	2.65	98	42	1.3	1.0	4.3
West Islip CDP.....	9,266	9,040	8,332	92.2	708	3.15	2.39	226	25	1.1	0.8	3.8
West Sayville CDP.....	2,124	1,771	1,485	83.9	286	2.96	1.84	353	308	1.2	0.6	4.3
Poospatuck Reservation.....	124	110	86	78.2	24	2.95	2.92	14	2	1.8	1.1	4.0
Riverhead town.....	15,424	12,990	10,070	77.5	2,920	2.48	2.64	2,434	1,728	2.6	2.0	4.7
Aquebogue CDP.....	1,127	932	772	82.8	160	2.52	2.93	195	137	3.8	2.4	10.1
Baiting Hollow CDP.....	1,208	719	626	87.1	93	2.25	2.37	489	459	2.0	1.4	6.0
Calverton CDP (part).....	2,763	2,550	2,253	88.4	297	2.06	2.37	213	68	2.6	2.5	3.2
Jamesport CDP.....	1,169	715	580	81.1	135	2.33	2.53	454	392	4.0	2.8	8.5
Northville CDP.....	772	531	482	90.8	49	2.47	2.71	241	203	2.7	1.6	12.5
Riverhead CDP.....	5,295	4,827	2,876	59.6	1,951	2.58	2.72	468	188	2.8	2.1	3.8
Wading River CDP.....	3,090	2,716	2,481	91.3	235	2.84	2.29	374	281	1.7	1.2	6.0
Shelter Island town.....	2,754	1,128	884	78.4	244	2.12	2.13	1,626	1,459	8.2	3.9	20.8
Dering Harbor village.....	35	5	5	100.0	0	2.20	0.00	30	26	0.0	0.0	(X)
Shelter Island CDP.....	1,136	598	456	76.3	142	2.24	2.20	538	452	7.9	2.8	21.2
Shelter Island Heights CDP.....	1,583	525	423	80.6	102	1.99	2.03	1,058	981	8.6	5.1	20.3
Shinnecock Reservation.....	256	226	204	90.3	22	3.00	2.23	30	20	0.9	0.0	8.3
Smithtown town.....	41,381	40,055	34,991	87.4	5,064	3.01	2.05	1,326	235	1.3	0.8	5.2
Commack CDP (part).....	7,956	7,818	7,167	91.7	651	3.07	2.29	138	21	0.8	0.5	4.4
Fort Salonga CDP (part).....	1,373	1,339	1,268	94.7	71	3.02	2.87	34	10	0.4	0.2	2.7
Hauppauge CDP (part).....	3,757	3,660	3,325	90.8	335	2.90	2.00	97	27	1.1	0.9	3.2
Head of the Harbor village.....	551	511	447	87.5	64	3.00	2.02	40	13	2.5	2.4	3.0
Kings Park CDP.....	6,469	6,212	5,046	81.2	1,166	2.91	1.86	257	31	1.7	0.7	5.5
Lake Ronkonkoma CDP (part).....	1,501	1,445	1,242	86.0	203	3.07	2.49	56	4	1.6	0.4	8.1
Nesconset CDP.....	4,711	4,564	3,769	82.6	795	3.04	2.10	147	27	1.4	0.6	5.2
Nissequogue village.....	646	573	529	92.3	44	2.89	2.30	73	28	3.7	3.6	4.2
St. James CDP.....	4,741	4,535	4,064	89.6	471	2.89	2.37	206	43	1.8	1.0	8.0
Smithtown CDP.....	9,031	8,773	7,604	86.7	1,169	3.09	1.86	258	28	1.2	0.7	4.6
Village of the Branch village.....	645	625	530	84.8	95	3.10	1.47	20	3	1.9	2.0	1.0
Southampton town.....	41,759	21,193	15,489	73.1	5,704	2.48	2.86	20,566	17,396	6.7	4.7	11.6
Bridgehampton CDP.....	2,431	748	579	77.4	169	2.28	2.57	1,683	1,514	7.3	6.4	10.5
Eastport CDP (part).....	374	313	261	83.4	52	2.82	2.27	61	22	4.3	1.9	14.8
East Quogue CDP.....	3,069	1,832	1,512	82.5	320	2.58	2.63	1,237	1,073	4.8	3.5	10.3
Flanders CDP.....	1,684	1,345	916	68.1	429	2.95	4.07	339	224	4.3	3.1	6.9
Hampton Bays CDP.....	7,873	5,079	3,381	66.6	1,698	2.55	2.84	2,794	2,265	5.6	3.4	9.7
Northampton CDP.....	239	191	144	75.4	47	2.72	3.66	48	31	4.5	2.7	9.6
North Haven village.....	739	332	286	86.1	46	2.48	2.67	407	375	4.0	2.7	11.5
North Sea CDP.....	3,477	1,771	1,296	73.2	475	2.42	2.79	1,706	1,263	6.7	4.1	13.2
Noyack CDP.....	2,881	1,510	1,152	76.3	358	2.37	2.35	1,371	1,209	6.3	3.7	13.8
Quogue CDP.....	583	307	233	75.9	74	2.48	3.22	276	218	6.9	4.9	12.8
Quogue village.....	1,623	424	350	82.5	74	2.33	1.92	1,199	1,075	11.9	6.8	30.2
Remsenburg-Speonk CDP.....	1,624	984	832	84.6	152	2.67	2.66	640	550	4.8	3.1	13.1
Riverside CDP.....	840	716	525	73.3	191	2.08	4.03	124	27	5.3	5.5	4.5
Sagaponack village.....	676	146	125	85.6	21	2.14	2.14	530	482	10.5	9.2	16.7
Sag Harbor village (part).....	1,114	596	388	65.1	208	2.00	1.95	518	448	8.1	4.4	14.3
Shinnecock Hills CDP.....	1,500	744	502	67.5	242	2.38	3.34	756	622	9.3	8.3	11.5
Southampton village.....	3,314	1,263	865	68.5	398	2.15	2.49	2,051	1,765	10.8	9.1	14.3
Tuckahoe CDP.....	865	480	328	68.3	152	2.78	2.93	385	294	7.6	4.6	13.4
Water Mill CDP.....	2,085	652	574	88.0	78	2.38	2.36	1,433	1,261	7.1	6.0	14.3
Westhampton CDP.....	2,120	1,045	780	74.6	265	2.68	2.92	1,075	890	7.5	6.6	10.0
Westhampton Beach village.....	2,376	691	437	63.2	254	2.35	2.61	1,685	1,553	10.3	7.5	14.7
West Hampton Dunes village.....	272	24	23	95.8	1	2.30	2.00	248	235	28.6	14.3	85.7
Southold town.....	15,377	9,090	7,237	79.6	1,853	2.33	2.58	6,287	5,495	3.8	2.7	7.8
Cutchogue CDP.....	2,062	1,347	1,134	84.2	213	2.47	2.40	715	608	2.9	2.4	5.6
East Marion CDP.....	953	409	338	82.6	71	2.20	2.58	544	509	3.7	3.1	6.5
Fishers Island CDP.....	660	120	58	48.3	62	2.00	1.94	540	527	6.2	6.3	6.0
Greenport village.....	1,191	820	390	47.6	430	2.22	2.79	371	278	5.6	2.5	8.3
Greenport West CDP.....	1,651	960	764	79.6	196	1.95	2.64	691	577	5.5	4.3	9.5
Laurel CDP.....	810	524	434	82.8	90	2.63	2.73	286	253	3.8	3.1	7.1
Mattituck CDP.....	2,495	1,693	1,421	83.9	272	2.48	2.52	802	694	2.6	2.3	4.2
New Suffolk CDP.....	307	177	144	81.4	33	1.92	2.21	130	115	2.7	1.3	8.1
Orient CDP.....	772	353	297	84.1	56	2.11	2.05	419	377	5.6	1.7	22.2
Peconic CDP.....	479	273	229	83.9	44	2.36	3.25	206	179	3.2	1.7	10.2
Southold CDP.....	3,996	2,414	2,028	84.0	386	2.33	2.56	1,582	1,378	3.6	2.7	8.0

Table 11.
Housing Occupancy and Tenure: 2010—Con.

[For information on confidentiality protection, nonsampling error, and definitions, see Selected Appendixes at <www.census.gov/prod/cen2010/cph-1-a.pdf>]

State County County Subdivision Place	Total housing units	Occupied housing units						Vacant housing units				
		Total	Owner occupied		Renter occupied	Average household size		Total	For seasonal, recrea- tional, or occasional use	Vacancy rate		
			Number	Percent of occupied housing units		Owner- occupied units	Renter- occupied units			Available housing	Home- owner	Rental
Sullivan County.....	49,186	30,139	20,207	67.0	9,932	2.44	2.46	19,047	14,343	7.5	4.8	12.5
Bethel town.....	3,954	1,733	1,347	77.7	386	2.29	2.56	2,221	1,899	9.3	7.8	14.3
Smallwood CDP.....	998	265	231	87.2	34	2.11	2.71	733	698	9.2	8.6	12.8
Callicoon town.....	2,003	1,288	1,026	79.7	262	2.32	2.21	715	534	6.9	4.2	16.0
Jeffersonville village.....	199	142	87	61.3	55	2.25	1.87	57	17	15.4	11.8	20.5
Cochecton town.....	1,114	604	496	82.1	108	2.27	2.24	510	381	8.0	4.7	20.4
Delaware town.....	1,535	996	750	75.3	246	2.26	2.36	539	382	6.3	4.1	12.3
Callicoon CDP.....	133	89	59	66.3	30	1.76	2.10	44	23	13.6	10.6	18.9
Hortonville CDP.....	114	92	57	62.0	35	2.46	2.23	22	13	5.2	1.7	10.3
Fallsburg town.....	8,497	4,225	2,387	56.5	1,838	2.57	2.75	4,272	3,450	8.4	6.0	11.3
South Fallsburg CDP.....	1,385	909	268	29.5	641	2.82	3.28	476	314	7.8	6.2	8.5
Woodridge village.....	696	342	126	36.8	216	2.41	2.49	354	275	6.8	6.7	6.8
Forestburgh town.....	550	355	293	82.5	62	2.23	2.47	195	142	6.7	1.6	25.3
Fremont town.....	1,323	607	482	79.4	125	2.24	2.25	716	615	7.5	2.6	22.4
Highland town.....	1,766	1,049	817	77.9	232	2.30	2.25	717	591	5.2	4.0	9.3
Liberty town.....	5,495	3,883	2,179	56.1	1,704	2.45	2.40	1,612	911	9.5	4.1	15.7
Liberty village.....	2,163	1,770	664	37.5	1,106	2.53	2.32	393	68	10.8	5.4	13.8
Lumberland town.....	1,630	967	813	84.1	154	2.47	2.74	663	575	3.5	2.7	7.2
Mamakating town.....	6,251	4,738	3,658	77.2	1,080	2.59	2.37	1,513	962	5.8	4.0	11.4
Bloomingsburg village.....	221	190	63	33.2	127	2.87	1.88	31	6	8.1	11.3	6.5
Wurtsboro village.....	641	547	327	59.8	220	2.39	2.10	94	47	5.2	4.4	6.3
Neversink town.....	2,045	1,464	1,168	79.8	296	2.47	2.27	581	436	2.8	1.3	8.0
Rockland town.....	2,755	1,596	1,123	70.4	473	2.32	2.44	1,159	948	6.5	3.6	12.8
Livingston Manor CDP.....	639	514	280	54.5	234	2.39	2.35	125	41	9.0	2.7	15.5
Roscoe CDP.....	335	249	174	69.9	75	2.14	2.25	86	49	5.6	3.8	9.5
Thompson town.....	9,130	5,982	3,138	52.5	2,844	2.49	2.40	3,148	2,144	8.7	6.9	10.6
Monticello village.....	3,270	2,677	730	27.3	1,947	2.67	2.28	593	109	10.7	10.5	10.7
Rock Hill CDP.....	1,258	688	587	85.3	101	2.52	2.57	570	505	4.8	4.5	6.4
Tusten town.....	1,138	652	530	81.3	122	2.21	2.26	486	373	8.0	6.7	13.5
Narrowsburg CDP.....	266	190	149	78.4	41	2.32	2.10	76	47	8.6	8.0	10.9
Tioga County.....	22,203	20,350	15,803	77.7	4,547	2.56	2.23	1,853	555	2.7	1.1	7.8
Barton town.....	3,930	3,611	2,427	67.2	1,184	2.52	2.15	319	77	2.9	1.1	6.3
Waverly village.....	2,042	1,872	1,015	54.2	857	2.51	1.98	170	13	3.8	1.7	6.1
Berkshire town.....	585	540	474	87.8	66	2.63	2.50	45	17	2.7	1.7	9.5
Candor town.....	2,359	2,106	1,651	78.4	455	2.53	2.39	253	110	2.3	1.3	6.0
Candor village.....	355	331	217	65.6	114	2.63	2.11	24	0	3.2	1.8	5.8
Newark Valley town.....	1,678	1,537	1,259	81.9	278	2.63	2.29	141	32	2.4	0.9	8.8
Newark Valley village.....	444	388	277	71.4	111	2.70	2.25	56	8	4.4	1.8	10.3
Nichols town.....	1,089	990	792	80.0	198	2.56	2.51	99	36	2.4	0.6	9.0
Nichols village.....	233	207	133	64.3	74	2.64	2.18	26	10	5.5	1.5	11.8
Owego town.....	8,457	7,907	6,290	79.5	1,617	2.59	2.08	550	87	2.7	1.2	8.1
Apalachin CDP.....	523	501	290	57.9	211	2.57	1.83	22	4	2.1	1.0	3.7
Owego village.....	1,873	1,678	832	49.6	846	2.54	1.96	195	20	5.1	2.1	7.8
Richford town.....	563	472	402	85.2	70	2.48	2.50	91	54	2.1	1.2	6.7
Spencer town.....	1,435	1,266	975	77.0	291	2.49	2.44	169	89	2.5	0.8	7.9
Spencer village.....	336	316	203	64.2	113	2.46	2.30	20	3	2.8	1.0	5.8
Tioga town.....	2,107	1,921	1,533	79.8	388	2.54	2.53	186	53	3.3	1.1	11.2
Tompkins County.....	41,674	38,967	21,092	54.1	17,875	2.45	2.05	2,707	665	2.8	1.3	4.4
Caroline town.....	1,495	1,403	988	70.4	415	2.42	2.07	92	27	1.7	0.8	3.7
Danby town.....	1,480	1,373	1,125	81.9	248	2.50	2.09	107	38	2.2	0.5	9.1
Dryden town.....	6,418	6,016	3,931	65.3	2,085	2.47	2.16	402	56	3.4	1.4	7.0
Dryden village.....	867	812	499	61.5	313	2.60	1.84	55	8	4.2	1.4	8.4
Freeville village.....	224	212	129	60.8	83	2.50	1.98	12	3	2.3	0.8	4.6
Enfield town.....	1,567	1,445	1,047	72.5	398	2.47	2.32	122	22	2.3	0.8	6.1
Groton town.....	2,448	2,322	1,761	75.8	561	2.64	2.13	126	15	2.3	1.2	5.9
Groton village.....	1,015	965	586	60.7	379	2.60	1.94	50	4	3.0	1.2	5.7
Ithaca city.....	10,950	10,408	2,752	26.4	7,656	2.29	2.09	542	87	2.2	1.5	2.4
Ithaca town.....	7,526	6,988	3,551	50.8	3,437	2.39	1.90	538	126	3.5	1.4	5.5
Cayuga Heights village.....	1,663	1,541	776	50.4	765	2.56	1.52	122	30	3.8	1.5	6.1
East Ithaca CDP.....	1,226	1,132	562	49.6	570	2.10	1.85	94	10	4.1	0.9	7.2
Forest Home CDP.....	286	268	73	27.2	195	2.48	2.01	18	6	3.2	3.9	3.0
Northeast Ithaca CDP.....	1,137	1,059	552	52.1	507	2.59	2.38	78	16	4.8	0.5	8.9
Northwest Ithaca CDP.....	704	625	288	46.1	337	2.18	1.86	79	29	3.4	1.4	5.0
South Hill CDP.....	1,154	1,077	621	57.7	456	2.49	2.10	77	12	2.9	1.9	4.4
Lansing town.....	5,130	4,751	2,788	58.7	1,963	2.53	1.92	379	135	2.9	1.2	5.2
Lansing village.....	1,788	1,687	520	30.8	1,167	2.42	1.87	101	23	3.1	1.3	3.9
Newfield town.....	2,277	2,123	1,579	74.4	544	2.49	2.31	154	48	3.4	1.7	7.8
Newfield Hamlet CDP.....	363	347	215	62.0	132	2.33	1.95	16	2	3.1	0.9	6.3
Ulysses town.....	2,383	2,138	1,570	73.4	568	2.40	1.87	245	111	2.6	1.6	5.3
Trumansburg village.....	883	816	521	63.8	295	2.43	1.79	67	10	3.5	1.5	6.9
Ulster County.....	83,638	71,049	48,781	68.7	22,268	2.51	2.16	12,589	6,777	4.2	2.4	7.9
Denning town.....	531	234	176	75.2	58	2.23	2.36	297	268	5.3	3.8	9.4
Esopus town.....	3,969	3,492	2,582	73.9	910	2.46	2.10	477	176	4.8	2.3	11.2
Port Ewen CDP.....	1,707	1,552	1,158	74.6	394	2.37	2.02	155	53	3.4	2.0	7.2
Rifton CDP.....	220	189	155	82.0	34	2.44	2.29	31	19	2.6	0.0	12.5
Gardiner town.....	2,610	2,229	1,740	78.1	489	2.65	2.09	381	218	2.7	1.4	7.3
Gardiner CDP.....	444	384	253	65.9	131	2.70	2.04	60	17	5.6	2.7	10.7
Hardenburgh town.....	344	112	86	76.8	26	2.02	2.46	232	216	4.2	1.1	12.9

Table 11.
Housing Occupancy and Tenure: 2010—Con.

[For information on confidentiality protection, nonsampling error, and definitions, see Selected Appendixes at <www.census.gov/prod/cen2010/cph-1-a.pdf>]

State County County Subdivision Place	Total housing units	Occupied housing units						Vacant housing units				
		Total	Owner occupied		Renter occupied	Average household size		Total	For seasonal, recrea- tional, or occasional use	Vacancy rate		
			Number	Percent of occupied housing units		Owner- occupied units	Renter- occupied units			Available housing	Home- owner	Rental
Ulster County—Con.												
Hurley town.....	3,069	2,693	2,325	86.3	368	2.38	1.98	376	205	2.6	1.9	6.8
Hurley CDP (part).....	1,128	1,055	972	92.1	83	2.49	2.18	73	16	3.0	2.4	9.5
West Hurley CDP.....	1,019	888	739	83.2	149	2.25	1.75	131	81	2.1	1.6	4.5
Kingston city.....	11,147	10,217	4,747	46.5	5,470	2.41	2.15	930	69	5.2	3.1	7.0
Kingston town.....	432	380	324	85.3	56	2.43	1.82	52	27	2.6	1.8	6.7
Lloyd town.....	4,419	4,112	2,839	69.0	1,273	2.65	2.21	307	56	3.4	2.0	6.5
Clintondale CDP (part).....	106	95	56	58.9	39	2.86	3.03	11	3	3.0	1.7	4.9
Highland CDP.....	2,366	2,204	1,373	62.3	831	2.56	2.13	162	21	4.0	2.6	6.3
Marbletown town.....	2,989	2,400	1,957	81.5	443	2.37	2.00	589	413	3.4	2.4	7.5
High Falls CDP (part).....	76	64	39	60.9	25	2.23	1.72	12	3	7.2	2.5	13.8
Stone Ridge CDP.....	545	480	400	83.3	80	2.46	2.33	65	33	3.8	2.9	8.0
Marlborough town.....	3,644	3,335	2,328	69.8	1,007	2.80	2.24	309	36	3.5	2.1	6.5
Marlboro CDP.....	1,533	1,429	921	64.5	508	2.82	2.11	104	7	3.7	2.2	6.2
Milton CDP.....	593	540	384	71.1	156	2.66	2.42	53	7	4.6	3.5	7.1
New Paltz town.....	4,877	4,515	2,581	57.2	1,934	2.64	2.20	362	135	2.9	1.3	4.9
New Paltz village.....	1,951	1,808	525	29.0	1,283	2.22	2.19	143	37	4.2	1.3	5.4
Olive town.....	2,498	1,960	1,570	80.1	390	2.31	2.03	538	357	3.4	2.5	6.6
Shokan CDP.....	595	511	424	83.0	87	2.36	2.08	84	34	3.6	2.8	7.4
Plattekill town.....	4,242	3,861	2,808	72.7	1,053	2.80	2.47	381	83	4.1	1.7	9.9
Clintondale CDP (part).....	506	455	304	66.8	151	2.71	2.20	51	8	5.6	1.6	12.7
Plattekill CDP.....	460	405	245	60.5	160	3.28	2.85	55	11	6.9	2.4	13.0
Rochester town.....	4,019	2,936	2,302	78.4	634	2.50	2.40	1,083	758	4.9	3.4	10.0
Accord CDP.....	265	216	155	71.8	61	2.54	2.66	49	13	7.5	5.3	12.9
Kerhonkson CDP (part).....	413	343	246	71.7	97	2.60	2.32	70	31	4.7	3.9	6.7
Rosendale town.....	2,897	2,572	1,886	73.3	686	2.51	1.92	325	137	3.3	1.9	7.0
High Falls CDP (part).....	216	197	157	79.7	40	2.61	2.18	19	11	2.0	0.0	9.1
Rosendale Hamlet CDP.....	690	612	375	61.3	237	2.48	1.73	78	29	3.4	1.8	5.9
Tillson CDP.....	675	640	544	85.0	96	2.54	2.13	35	16	1.2	0.7	4.0
Saugerties town.....	9,106	8,163	5,695	69.8	2,468	2.51	2.04	943	456	2.9	1.6	5.8
Glasco CDP.....	956	895	604	67.5	291	2.46	2.04	61	6	2.6	2.4	3.0
Malden-on-Hudson CDP.....	190	162	117	72.2	45	2.72	1.93	28	21	2.4	2.5	2.2
Saugerties village.....	2,002	1,852	806	43.5	1,046	2.42	1.86	150	38	4.0	1.8	5.6
Saugerties South CDP.....	927	898	692	77.1	206	2.57	2.01	29	2	2.2	1.8	3.3
Shandaken town.....	2,776	1,505	1,083	72.0	422	2.03	2.00	1,271	980	8.1	4.1	17.0
Phoenicia CDP.....	202	170	86	50.6	84	2.03	1.56	32	9	5.0	1.1	8.6
Pine Hill CDP.....	310	149	88	59.1	61	1.80	1.92	161	109	17.7	7.1	29.9
Shawangunk town.....	4,333	3,887	3,092	79.5	795	2.88	2.41	446	194	3.8	2.1	9.9
Walker Valley CDP.....	337	297	247	83.2	50	2.93	2.58	40	15	5.7	3.5	15.3
Wallkill CDP.....	915	849	580	68.3	269	2.87	2.32	66	13	4.1	1.5	9.1
Watchtower CDP.....	1	0	0	(X)	0	0.00	0.00	1	1	(X)	(X)	(X)
Ulster town.....	5,368	4,961	3,505	70.7	1,456	2.47	2.09	407	110	3.5	1.9	7.2
East Kingston CDP.....	136	114	73	64.0	41	2.40	2.46	22	0	7.8	8.3	6.8
Hillside CDP.....	343	331	322	97.3	9	2.64	2.89	12	3	1.8	1.8	0.0
Hurley CDP (part).....	355	340	300	88.2	40	2.45	2.80	15	4	1.7	1.0	6.8
Lake Katrine CDP.....	918	829	488	58.9	341	2.32	2.07	89	9	6.2	2.8	10.7
Lincoln Park CDP.....	1,147	1,097	569	51.9	528	2.44	1.82	50	4	2.6	1.2	4.0
Wawarsing town.....	6,211	4,509	2,883	63.9	1,626	2.46	2.46	1,702	1,009	8.3	5.5	13.0
Cragmoor CDP.....	252	191	165	86.4	26	2.33	2.50	61	41	2.5	2.9	0.0
Ellenville village.....	1,845	1,578	748	47.4	830	2.65	2.52	267	31	9.0	8.7	9.2
Kerhonkson CDP (part).....	444	341	217	63.6	124	2.34	2.52	103	39	12.1	4.4	23.0
Napanoch CDP.....	532	470	374	79.6	96	2.46	2.64	62	25	3.3	2.8	5.0
Woodstock town.....	4,157	2,976	2,272	76.3	704	2.03	1.71	1,181	874	4.5	2.8	9.7
Woodstock CDP.....	1,498	1,121	700	62.4	421	1.95	1.69	377	229	5.6	3.6	8.9
Zena CDP.....	535	447	402	89.9	45	2.34	1.89	88	59	3.2	2.7	8.0
Warren County.....	38,726	27,990	19,389	69.3	8,601	2.45	2.04	10,736	8,582	4.3	2.4	8.4
Bolton town.....	2,580	1,062	847	79.8	215	2.23	2.05	1,518	1,329	5.7	2.4	16.5
Bolton Landing CDP.....	547	269	183	68.0	86	1.97	1.77	278	226	11.0	3.6	23.1
Chester town.....	2,717	1,461	1,213	83.0	248	2.31	2.11	1,256	1,133	3.5	2.2	9.7
Chester town CDP.....	358	304	206	67.8	98	2.32	1.99	54	27	4.1	2.8	6.7
North Creek CDP (part).....	58	46	32	69.6	14	2.53	2.21	12	10	0.0	0.0	0.0
Pottersville CDP.....	218	162	123	75.9	39	2.52	2.41	56	41	3.0	1.6	7.1
Glens Falls city.....	7,109	6,545	3,239	49.5	3,306	2.43	2.01	564	36	5.2	2.3	7.9
Hague town.....	1,126	332	299	90.1	33	2.12	1.94	794	748	5.7	1.3	32.0
Horicon town.....	1,926	629	537	85.4	92	2.20	2.27	1,297	1,248	4.1	3.2	8.7
Johnsburg town.....	1,842	996	762	76.5	234	2.35	2.21	846	691	8.6	4.9	19.1
North Creek CDP (part).....	391	237	129	54.4	108	2.40	1.81	154	96	17.7	9.2	26.0
Lake George town.....	2,745	1,555	1,050	67.5	505	2.36	2.03	1,190	1,004	6.5	4.2	11.1
Lake George village.....	627	449	210	46.8	239	2.25	1.80	178	113	7.4	4.4	9.9
Lake Luzerne town.....	2,126	1,355	1,088	80.3	267	2.46	2.49	771	652	4.1	3.2	7.7
Lake Luzerne CDP.....	921	506	364	71.9	142	2.40	2.50	415	363	4.5	3.9	5.9
Queensbury town.....	12,999	11,483	8,434	73.4	3,049	2.55	1.97	1,516	1,005	2.8	1.7	5.8
Glens Falls North CDP.....	4,061	3,803	2,323	61.1	1,480	2.47	1.82	258	69	3.6	1.6	6.6
West Glens Falls CDP.....	2,850	2,713	2,246	82.8	467	2.57	2.53	137	42	2.0	1.4	4.5
Stony Creek town.....	585	333	270	81.1	63	2.26	2.49	252	206	4.3	3.5	7.4
Thurman town.....	711	497	439	88.3	58	2.45	2.50	214	176	2.2	1.8	4.8
Warrensburg town.....	2,260	1,742	1,211	69.5	531	2.43	2.16	518	354	6.0	2.9	12.4
Warrensburg CDP.....	1,515	1,310	852	65.0	458	2.47	2.15	205	73	6.6	3.4	12.1

Table 11.
Housing Occupancy and Tenure: 2010—Con.

[For information on confidentiality protection, nonsampling error, and definitions, see Selected Appendixes at <www.census.gov/prod/cen2010/cph-1-a.pdf>]

State County County Subdivision Place	Total housing units	Occupied housing units						Vacant housing units				
		Total	Owner occupied		Renter occupied	Average household size		Total	For seasonal, recrea- tional, or occasional use	Vacancy rate		
			Number	Percent of occupied housing units		Owner- occupied units	Renter- occupied units			Available housing	Home- owner	Rental
Washington County.....	28,844	24,142	17,722	73.4	6,420	2.55	2.32	4,702	2,879	3.6	2.2	7.3
Argyle town.....	1,879	1,438	1,233	85.7	205	2.57	2.45	441	371	2.0	1.1	7.2
Argyle village.....	144	129	78	60.5	51	2.42	2.29	15	0	3.7	1.3	7.3
Cambridge town.....	895	803	655	81.6	148	2.60	2.14	92	41	3.8	2.2	10.3
Cambridge village (part).....	219	192	117	60.9	75	2.94	1.71	27	5	9.0	4.8	14.8
Dresden town.....	666	271	211	77.9	60	2.36	2.53	395	379	2.8	3.2	1.6
Easton town.....	1,022	908	722	79.5	186	2.57	2.48	114	53	2.2	0.8	7.4
Greenwich village (part).....	107	89	61	68.5	28	2.44	2.11	18	2	10.8	4.6	21.6
Fort Ann town.....	2,077	1,450	1,222	84.3	228	2.64	2.27	627	519	3.1	1.8	9.2
Fort Ann village.....	202	187	124	66.3	63	2.81	2.14	15	1	3.1	0.8	7.4
Fort Edward town.....	2,608	2,383	1,629	68.4	754	2.60	2.39	225	38	3.8	2.5	6.3
Fort Edward village.....	1,437	1,296	827	63.8	469	2.66	2.47	141	7	5.2	3.5	8.0
Granville town.....	2,858	2,553	1,857	72.7	696	2.57	2.57	305	103	3.5	2.0	7.3
Granville village.....	1,158	1,027	567	55.2	460	2.50	2.44	131	17	5.7	2.7	9.1
Greenwich town.....	2,247	1,998	1,519	76.0	479	2.59	2.11	249	102	3.9	2.5	7.8
Greenwich village (part).....	760	671	372	55.4	299	2.63	1.98	89	17	6.0	5.1	7.1
Hampton town.....	473	364	310	85.2	54	2.56	2.52	109	78	3.4	2.2	10.0
Hartford town.....	929	852	713	83.7	139	2.67	2.65	77	15	2.7	2.6	3.4
Hebron town.....	992	750	643	85.7	107	2.43	2.70	242	173	3.7	3.3	6.1
Jackson town.....	1,162	759	598	78.8	161	2.38	2.29	403	331	3.4	1.3	10.5
Kingsbury town.....	5,586	5,229	3,127	59.8	2,102	2.57	2.17	357	49	3.5	1.7	6.1
Hudson Falls village.....	3,195	2,997	1,657	55.3	1,340	2.56	2.23	198	11	4.0	1.7	6.8
Putnam town.....	674	259	228	88.0	31	2.28	2.84	415	384	4.7	3.3	13.9
Salem town.....	1,356	1,141	935	81.9	206	2.37	2.36	215	126	3.4	2.0	9.2
Salem village.....	417	382	280	73.3	102	2.50	2.42	35	7	3.3	0.7	9.7
White Creek town.....	1,501	1,343	1,020	75.9	323	2.57	2.20	158	63	3.6	2.5	6.9
Cambridge village (part).....	664	608	390	64.1	218	2.45	2.00	56	11	4.8	3.5	7.2
Whitehall town.....	1,919	1,641	1,100	67.0	541	2.48	2.43	278	54	6.8	4.6	11.1
Whitehall village.....	1,294	1,090	623	57.2	467	2.43	2.35	204	17	8.6	6.3	11.5
Wayne County.....	41,057	36,585	28,106	76.8	8,479	2.62	2.20	4,472	1,861	3.4	1.5	9.4
Arcadia town.....	6,194	5,792	3,798	65.6	1,994	2.51	2.13	402	47	3.4	1.8	6.3
Newark village.....	4,098	3,842	2,082	54.2	1,760	2.49	2.12	256	21	3.7	1.9	5.7
Butler town.....	785	723	579	80.1	144	2.75	2.77	62	12	1.9	1.9	2.0
Wolcott village (part).....	150	137	88	64.2	49	2.64	1.63	13	2	5.5	6.4	3.9
Galen town.....	1,811	1,610	1,255	78.0	355	2.74	2.36	201	35	3.8	1.6	10.8
Clyde village.....	910	798	555	69.5	243	2.75	2.30	112	6	5.6	2.6	11.6
Huron town.....	1,617	855	702	82.1	153	2.34	2.79	762	677	3.6	2.5	8.4
Lyons town.....	2,458	2,206	1,443	65.4	763	2.54	2.18	252	19	5.6	1.8	12.0
Lyons village.....	1,716	1,521	875	57.5	646	2.51	2.16	195	12	7.1	2.3	13.0
Macedon town.....	3,881	3,650	2,831	77.6	819	2.64	2.03	231	24	3.8	1.5	10.8
Macedon village.....	633	601	451	75.0	150	2.76	1.85	32	3	3.2	0.9	9.6
Marion town.....	1,908	1,814	1,520	83.8	294	2.68	2.23	94	13	2.0	0.8	7.8
Marion CDP.....	643	604	387	64.1	217	2.77	1.99	39	6	2.9	1.5	5.2
Ontario town.....	4,145	3,960	3,329	84.1	631	2.65	2.08	185	35	2.3	1.3	7.3
Ontario CDP.....	971	916	640	69.9	276	2.52	1.98	55	2	3.5	1.5	7.7
Palmyra town.....	3,543	3,255	2,212	68.0	1,043	2.59	2.11	288	53	4.2	1.2	10.1
Palmyra village.....	1,637	1,508	789	52.3	719	2.67	1.94	129	5	5.6	1.2	10.0
Rose town.....	982	904	753	83.3	151	2.65	2.44	78	16	2.4	1.7	5.6
North Rose CDP.....	272	259	201	77.6	58	2.53	2.21	13	0	2.3	1.5	4.9
Savannah town.....	695	630	512	81.3	118	2.83	2.30	65	13	2.7	1.0	9.9
Savannah CDP.....	245	214	166	77.6	48	2.77	1.83	31	1	5.6	2.3	15.8
Sodus town.....	4,158	3,325	2,585	77.7	740	2.48	2.47	833	386	5.6	2.5	14.8
Sodus village.....	792	710	416	58.6	294	2.70	2.33	82	6	5.8	2.3	10.3
Sodus Point village.....	754	425	325	76.5	100	2.14	2.06	329	231	13.0	3.5	34.0
Walworth town.....	3,486	3,356	3,093	92.2	263	2.87	2.10	130	15	1.8	0.7	12.9
Williamson town.....	3,121	2,773	2,229	80.4	544	2.62	2.06	348	138	2.9	1.1	9.5
Pultneyville CDP.....	336	293	271	92.5	22	2.45	1.50	43	24	1.3	1.1	4.3
Williamson CDP.....	1,187	1,082	710	65.6	372	2.53	1.83	105	14	5.1	1.7	11.2
Wolcott town.....	2,273	1,732	1,265	73.0	467	2.51	2.38	541	378	3.9	1.9	8.7
Red Creek village.....	237	201	148	73.6	53	2.61	2.75	36	1	6.4	2.0	16.4
Wolcott village (part).....	616	565	327	57.9	238	2.59	2.24	51	3	4.5	3.0	6.6
Westchester County.....	370,821	347,232	213,888	61.6	133,344	2.73	2.52	23,589	3,355	3.2	1.7	5.5
Bedford town.....	6,326	5,765	4,363	75.7	1,402	2.91	2.44	561	252	2.9	1.4	7.5
Bedford CDP.....	680	636	552	86.8	84	2.95	2.20	44	20	2.1	0.7	10.4
Bedford Hills CDP.....	1,209	1,138	571	50.2	567	2.63	2.64	71	10	4.4	1.4	7.4
Katonah CDP.....	619	589	427	72.5	162	3.04	2.27	30	3	3.3	0.9	9.0
Cortlandt town.....	15,962	14,987	11,529	76.9	3,458	2.85	2.09	975	300	2.7	1.1	7.7
Buchanan village.....	863	829	584	70.4	245	2.74	2.53	34	5	2.4	1.3	4.7
Croton-on-Hudson village.....	3,123	2,956	2,304	77.9	652	2.73	2.43	167	23	2.5	1.2	6.9
Crugers CDP.....	904	813	204	25.1	609	2.95	1.25	91	13	8.2	0.5	10.5
Montrose CDP.....	1,120	1,065	860	80.8	205	2.66	2.15	55	2	2.5	0.9	8.4
Verplanck CDP.....	724	683	410	60.0	273	2.73	2.23	41	2	3.2	1.9	5.2
Eastchester town.....	13,747	12,946	9,456	73.0	3,490	2.59	2.17	801	119	2.9	1.6	6.4
Bronxville village.....	2,430	2,259	1,772	78.4	487	2.80	2.30	171	48	2.5	1.2	7.0
Eastchester CDP.....	8,195	7,832	6,308	80.5	1,524	2.57	2.18	363	44	2.3	1.2	6.9
Tuckahoe village.....	3,122	2,855	1,376	48.2	1,479	2.42	2.12	267	27	4.8	3.8	5.8
Greenburgh town.....	35,452	33,495	24,342	72.7	9,153	2.64	2.32	1,957	220	2.4	1.3	5.0
Ardley village.....	1,639	1,587	1,300	81.9	287	3.00	1.90	52	4	0.9	0.7	2.0
Dobbs Ferry village.....	4,191	3,901	2,365	60.6	1,536	2.75	2.21	290	27	3.1	1.0	6.1

Table 11.
Housing Occupancy and Tenure: 2010—Con.

[For information on confidentiality protection, nonsampling error, and definitions, see Selected Appendixes at <www.census.gov/prod/cen2010/cph-1-a.pdf>]

State County County Subdivision Place	Total housing units	Occupied housing units						Vacant housing units				
		Total	Owner occupied		Renter occupied	Average household size		Total	For seasonal, recrea- tional, or occasional use	Vacancy rate		
			Number	Percent of occupied housing units		Owner- occupied units	Renter- occupied units			Available housing	Home- owner	Rental
Westchester County—Con.												
Greenburgh town—Con.												
Elmsford village.....	1,735	1,618	781	48.3	837	3.17	2.61	117	10	3.2	1.6	4.6
Fairview CDP.....	1,050	976	415	42.5	561	3.47	2.94	74	2	3.3	2.1	4.1
Greenville CDP.....	2,533	2,411	2,195	91.0	216	2.92	2.63	122	19	1.3	1.2	2.3
Hartsdale CDP.....	2,796	2,653	1,853	69.8	800	1.92	2.09	143	24	2.6	1.4	5.3
Hastings-on-Hudson village.....	3,270	3,027	2,067	68.3	960	2.65	2.05	243	29	3.4	2.4	5.7
Irvington village.....	2,668	2,528	1,968	77.8	560	2.59	2.26	140	25	1.9	1.1	4.9
Tarrytown village.....	4,768	4,410	2,496	56.6	1,914	2.44	2.27	358	29	3.7	2.4	5.3
Harrison town.....	8,956	8,375	5,494	65.6	2,881	2.87	2.58	581	89	2.5	1.6	4.2
Harrison village.....	8,956	8,375	5,494	65.6	2,881	2.87	2.58	581	89	2.5	1.6	4.2
Lewisboro town.....	4,854	4,453	4,006	90.0	447	2.86	2.09	401	252	2.2	1.6	7.0
Golden's Bridge CDP.....	690	631	522	82.7	109	2.71	1.85	59	32	2.8	1.5	8.4
Mamaroneck town.....	11,562	10,849	7,457	68.7	3,392	2.75	2.42	713	106	3.3	2.4	5.3
Larchmont village.....	2,215	2,109	1,528	72.5	581	3.01	2.16	106	23	2.2	0.6	6.0
Mamaroneck village (part).....	4,605	4,230	2,286	54.0	1,944	2.58	2.61	375	49	4.8	4.6	5.1
Mount Kisco town.....	4,289	4,102	2,350	57.3	1,752	2.42	2.93	187	38	2.6	1.7	3.8
Mount Kisco village.....	4,289	4,102	2,350	57.3	1,752	2.42	2.93	187	38	2.6	1.7	3.8
Mount Pleasant town.....	14,826	14,306	10,086	70.5	4,220	2.96	2.55	520	78	1.8	0.9	3.9
Briarcliff Manor village (part).....	221	216	210	97.2	6	3.08	2.00	5	2	0.0	0.0	0.0
Hawthorne CDP.....	1,643	1,612	1,365	84.7	247	2.96	2.11	31	3	1.2	0.7	3.9
Pleasantville village.....	2,680	2,569	1,871	72.8	698	2.74	2.21	111	15	2.7	1.5	5.8
Sleepy Hollow village.....	3,637	3,462	1,183	34.2	2,279	2.98	2.76	175	20	2.9	2.1	3.3
Thornwood CDP.....	1,335	1,297	1,006	77.6	291	2.97	2.44	38	1	1.9	0.8	5.5
Valhalla CDP.....	1,199	1,157	892	77.1	265	2.85	2.35	42	8	1.5	0.6	4.7
Mount Vernon city.....	28,990	26,260	10,014	38.1	16,246	2.72	2.41	2,730	90	5.0	3.8	5.7
New Castle town.....	6,037	5,786	5,270	91.1	516	3.03	2.78	251	72	1.6	0.8	8.6
Chappaqua CDP.....	594	566	445	78.6	121	2.63	2.20	28	3	2.9	1.5	7.6
New Rochelle city.....	29,586	27,953	14,317	51.2	13,636	2.77	2.50	1,633	168	2.8	1.6	4.1
North Castle town.....	4,135	3,913	3,388	86.6	525	3.08	2.69	222	70	2.0	1.5	5.5
Armonk CDP.....	1,482	1,413	1,273	90.1	140	3.14	2.40	69	22	1.9	1.8	2.1
North Salem town.....	2,082	1,811	1,525	84.2	286	2.78	2.13	271	154	3.8	2.4	10.6
Peach Lake CDP (part).....	365	269	235	87.4	34	2.20	2.03	96	67	5.9	5.2	10.5
Ossining town.....	13,386	12,706	8,154	64.2	4,552	2.70	2.76	680	77	3.3	1.7	5.9
Briarcliff Manor village (part).....	2,532	2,431	2,026	83.3	405	2.87	1.74	101	30	1.8	1.0	5.4
Ossining village.....	8,862	8,344	4,433	53.1	3,911	2.70	2.87	518	29	4.1	2.3	6.2
Peekskill city.....	9,709	9,060	4,899	54.1	4,161	2.48	2.70	649	37	4.4	1.8	7.4
Pelham town.....	4,483	4,247	3,326	78.3	921	3.03	2.48	236	15	2.5	1.2	6.7
Pelham village.....	2,558	2,390	1,606	67.2	784	3.07	2.51	168	10	3.1	1.3	6.6
Pelham Manor village.....	1,925	1,857	1,720	92.6	137	2.99	2.28	68	5	1.7	1.2	7.4
Pound Ridge town.....	2,108	1,844	1,658	89.9	186	2.83	2.10	264	193	2.2	1.7	7.0
Scotts Corners CDP.....	296	266	214	80.5	52	2.85	1.85	30	14	3.9	0.9	14.8
Rye city.....	5,957	5,520	4,012	72.7	1,508	3.01	2.33	437	81	3.8	1.7	9.2
Rye town.....	16,556	15,469	8,584	55.5	6,885	2.79	3.10	1,087	80	3.1	1.4	5.1
Mamaroneck village (part).....	2,907	2,768	1,821	65.8	947	2.79	2.63	139	18	1.9	0.4	4.7
Port Chester village.....	10,046	9,240	3,990	43.2	5,250	2.80	3.30	806	47	3.8	2.2	5.0
Rye Brook village.....	3,603	3,461	2,773	80.1	688	2.78	2.22	142	15	1.9	0.9	6.1
Scarsdale town.....	5,647	5,418	4,947	91.3	471	3.15	3.30	229	53	2.0	1.6	6.2
Scarsdale village.....	5,647	5,418	4,947	91.3	471	3.15	3.30	229	53	2.0	1.6	6.2
Somers town.....	7,982	7,623	7,098	93.1	525	2.64	2.28	359	156	1.3	0.9	6.2
Heritage Hills CDP.....	2,585	2,421	2,195	90.7	226	1.61	1.76	164	98	1.6	1.3	3.8
Lincolndale CDP.....	567	542	496	91.5	46	2.81	2.74	25	9	1.1	0.6	6.1
Shenorock CDP.....	701	674	626	92.9	48	2.84	2.48	27	7	1.0	1.1	0.0
White Plains city.....	24,382	22,910	12,326	53.8	10,584	2.39	2.42	1,472	194	3.6	2.9	4.4
Yonkers city.....	80,389	74,550	34,400	46.1	40,150	2.59	2.58	5,839	327	4.1	2.0	5.8
Yorktown town.....	13,418	12,884	10,887	84.5	1,997	2.89	2.00	534	134	2.0	1.2	6.1
Crompond CDP.....	727	702	640	91.2	62	3.02	2.34	25	10	1.1	0.9	3.1
Jefferson Valley-Yorktown CDP.....	5,461	5,238	4,775	91.2	463	2.76	1.99	223	31	2.5	1.7	10.3
Lake Mohegan CDP.....	2,167	2,029	1,604	79.1	425	2.91	2.47	138	67	1.8	1.0	4.7
Shrub Oak CDP.....	788	760	565	74.3	195	2.93	1.81	28	4	2.1	0.9	5.3
Yorktown Heights CDP.....	644	623	480	77.0	143	3.08	2.08	21	1	1.7	0.8	4.7
Wyoming County.....	17,970	15,501	11,762	75.9	3,739	2.56	2.15	2,469	1,371	3.1	1.7	7.4
Arcade town.....	1,975	1,791	1,278	71.4	513	2.45	2.09	184	92	2.3	1.4	4.5
Arcade village.....	935	887	486	54.8	401	2.54	2.07	48	9	2.4	2.2	2.7
Attica town.....	1,729	1,584	1,132	71.5	452	2.66	2.09	145	33	3.6	1.0	9.7
Attica village (part).....	1,124	1,026	626	61.0	400	2.56	2.04	98	9	4.9	1.4	9.8
Bennington town.....	1,425	1,301	1,183	90.9	118	2.61	2.27	124	40	2.4	2.1	4.8
Castile town.....	1,738	1,164	894	76.8	270	2.50	2.35	574	472	3.6	3.3	4.6
Castile village.....	453	420	289	68.8	131	2.57	2.08	33	3	3.4	1.6	7.0
Perry village (part).....	233	172	135	78.5	37	2.20	2.76	61	53	1.1	1.5	0.0
Covington town.....	502	474	402	84.8	72	2.65	2.32	28	4	0.6	0.5	1.4
Eagle town.....	564	447	390	87.2	57	2.67	2.65	117	93	1.3	1.0	3.3
Bliss CDP.....	247	204	177	86.8	27	2.61	2.41	43	35	1.4	1.1	3.6
Gainesville town.....	965	882	684	77.6	198	2.55	2.23	83	26	3.0	1.6	7.4
Gainesville village.....	112	97	81	83.5	16	2.36	2.38	15	2	5.8	2.4	20.0
Silver Springs village.....	367	340	226	66.5	114	2.45	2.00	27	3	3.9	3.0	5.7
Genesee Falls town.....	222	193	155	80.3	38	2.28	2.24	29	16	1.0	1.3	0.0
Java town.....	1,013	801	689	86.0	112	2.61	2.33	212	148	1.6	1.1	4.1
Strykersville CDP (part).....	27	27	20	74.1	7	2.40	2.14	0	0	0.0	0.0	0.0
Middlebury town.....	625	573	492	85.9	81	2.54	2.36	52	20	1.4	0.8	4.7

Table 11.

Housing Occupancy and Tenure: 2010—Con.

[For information on confidentiality protection, nonsampling error, and definitions, see Selected Appendixes at <www.census.gov/prod/cen2010/cph-1-a.pdf>]

State County County Subdivision Place	Total housing units	Occupied housing units						Vacant housing units				
		Total	Owner occupied		Renter occupied	Average household size		Total	For seasonal, recrea- tional, or occasional use	Vacancy rate		
			Number	Percent of occupied housing units		Owner- occupied units	Renter- occupied units			Available housing	Home- owner	Rental
Wyoming County—Con. Middlebury town—Con.												
Wyoming village.....	171	159	125	78.6	34	2.77	2.59	12	0	2.4	1.5	5.6
Orangeville town.....	642	532	475	89.3	57	2.56	2.42	110	89	1.7	1.6	1.7
Perry town.....	2,190	1,872	1,244	66.5	628	2.58	2.20	318	103	5.5	1.3	12.8
Perry village (part).....	1,532	1,342	811	60.4	531	2.58	2.10	190	10	7.0	1.5	14.3
Pike town.....	462	402	334	83.1	68	2.77	2.76	60	34	2.2	1.2	6.7
Pike CDP.....	145	128	92	71.9	36	3.01	2.61	17	4	3.0	2.1	5.3
Sheldon town.....	1,112	979	801	81.8	178	2.51	2.25	133	82	2.8	1.3	8.7
Strykersville CDP (part).....	252	239	182	76.2	57	2.55	2.09	13	3	3.2	1.6	8.1
Warsaw town.....	2,355	2,172	1,356	62.4	816	2.53	1.84	183	31	4.2	2.5	6.8
Warsaw village.....	1,647	1,514	806	53.2	708	2.57	1.79	133	14	5.4	3.8	7.2
Wethersfield town.....	451	334	253	75.7	81	2.65	2.63	117	88	3.7	3.1	5.8
Yates County.....	13,491	9,517	7,193	75.6	2,324	2.62	2.25	3,974	3,244	3.2	1.9	7.0
Barrington town.....	1,108	575	495	86.1	80	3.04	2.20	533	477	4.5	1.2	20.8
Benton town.....	1,093	953	793	83.2	160	2.80	2.61	140	78	2.3	1.6	5.8
Penn Yan village (part).....	155	143	105	73.4	38	2.30	2.00	12	5	2.7	1.9	5.0
Italy town.....	714	471	406	86.2	65	2.40	2.54	243	199	1.8	1.2	5.8
Jerusalem town.....	2,742	1,573	1,348	85.7	225	2.34	2.13	1,169	1,044	3.4	2.1	10.1
Keuka Park CDP.....	244	172	100	58.1	72	2.13	1.44	72	53	3.8	2.9	5.0
Penn Yan village (part).....	40	34	31	91.2	3	2.19	2.67	6	6	0.0	0.0	0.0
Middlesex town.....	989	581	504	86.7	77	2.51	2.65	408	361	2.8	1.2	12.2
Milo town.....	3,619	2,938	1,817	61.8	1,121	2.55	2.05	681	476	3.4	2.2	5.3
Penn Yan village (part).....	2,163	2,023	1,038	51.3	985	2.42	1.99	140	11	3.0	2.6	3.4
Potter town.....	688	627	522	83.3	105	2.93	3.08	61	24	2.0	0.9	7.0
Rushville village (part).....	174	161	120	74.5	41	2.68	3.17	13	0	3.6	1.6	8.7
Starkey town.....	1,773	1,324	913	69.0	411	2.75	2.28	449	338	3.7	2.4	6.5
Dundee village.....	774	702	387	55.1	315	2.67	2.14	72	14	4.8	3.2	6.8
Torrey town.....	765	475	395	83.2	80	2.64	2.84	290	247	2.4	2.0	4.7
Dresden village.....	141	115	81	70.4	34	2.30	3.24	26	12	3.3	2.4	5.6

Table 12.
Housing Occupancy and Tenure: 2010

[For information on confidentiality protection, nonsampling error, and definitions, see Selected Appendixes at <www.census.gov/prod/cen2010/cph-1-a.pdf>]

State County Place and County Subdivision	Total housing units	Occupied housing units						Vacant housing units				
		Total	Owner occupied		Renter occupied	Average household size		Total	For seasonal, recrea- tional, or occasional use	Vacancy rate		
			Number	Percent of occupied housing units		Owner- occupied units	Renter- occupied units			Available housing	Home- owner	Rental
New York.....	8,108,103	7,317,755	3,897,837	53.3	3,419,918	2.71	2.41	790,348	289,301	3.6	1.9	5.5
COUNTY												
Albany County.....	137,739	126,251	72,577	57.5	53,674	2.49	1.99	11,488	1,639	3.8	1.6	6.7
Allegany County.....	26,140	18,208	13,563	74.5	4,645	2.53	2.15	7,932	6,190	4.0	2.1	9.1
Bronx County.....	511,896	483,449	93,101	19.3	390,348	2.76	2.77	28,447	1,196	3.9	2.3	4.3
Broome County.....	90,563	82,167	53,260	64.8	28,907	2.44	2.09	8,396	1,843	4.0	1.8	8.0
Cattaraugus County.....	41,111	32,263	23,306	72.2	8,957	2.49	2.18	8,848	6,035	3.6	2.0	7.6
Cayuga County.....	36,489	31,445	22,367	71.1	9,078	2.53	2.12	5,044	2,885	3.1	1.6	6.8
Chautauqua County.....	66,920	54,244	36,876	68.0	17,368	2.46	2.17	12,676	7,573	4.7	2.1	9.7
Chemung County.....	38,369	35,462	24,011	67.7	11,451	2.46	2.17	2,907	376	3.5	1.5	7.4
Chenango County.....	24,710	20,436	15,321	75.0	5,115	2.50	2.22	4,274	2,584	3.2	2.0	6.5
Clinton County.....	35,888	31,582	21,576	68.3	10,006	2.51	2.08	4,306	2,238	2.9	1.7	5.6
Columbia County.....	32,775	25,906	18,557	71.6	7,349	2.42	2.19	6,869	4,537	4.2	2.4	8.6
Cortland County.....	20,577	18,671	12,121	64.9	6,550	2.56	2.26	1,906	776	2.6	1.4	4.9
Delaware County.....	31,222	19,898	14,768	74.2	5,130	2.33	2.16	11,324	9,276	4.8	2.9	9.9
Dutchess County.....	118,638	107,965	75,068	69.5	32,897	2.72	2.24	10,673	3,528	4.0	2.1	8.2
Erie County.....	419,974	383,164	248,299	64.8	134,865	2.48	2.03	36,810	3,036	3.9	1.2	8.5
Essex County.....	25,603	16,262	11,989	73.7	4,273	2.35	2.00	9,341	7,646	5.8	2.7	13.4
Franklin County.....	25,306	19,054	13,609	71.4	5,445	2.49	2.08	6,252	4,437	3.8	2.1	7.8
Fulton County.....	28,562	22,554	16,001	70.9	6,553	2.45	2.26	6,008	3,907	3.7	2.2	7.3
Genesee County.....	25,589	23,728	17,067	71.9	6,661	2.57	2.16	1,861	294	3.3	1.2	8.2
Greene County.....	29,210	19,823	14,365	72.5	5,458	2.39	2.11	9,387	6,790	5.1	3.5	9.1
Hamilton County.....	8,694	2,262	1,826	80.7	436	2.13	1.98	6,432	6,181	5.2	2.6	14.5
Herkimer County.....	33,381	26,324	18,761	71.3	7,563	2.51	2.11	7,057	4,696	3.9	2.0	8.1
Jefferson County.....	57,966	43,451	25,278	58.2	18,173	2.62	2.42	14,515	10,814	4.5	2.4	7.3
Kings County.....	1,000,293	916,856	254,241	27.7	662,615	2.94	2.60	83,437	3,872	3.9	3.2	4.2
Lewis County.....	15,112	10,514	8,095	77.0	2,419	2.63	2.27	4,598	3,811	2.9	1.4	7.8
Livingston County.....	27,123	24,409	17,845	73.1	6,564	2.53	2.19	2,714	1,312	3.0	1.7	6.3
Madison County.....	31,757	27,754	20,473	73.8	7,281	2.55	2.20	4,003	2,154	2.9	1.5	6.7
Monroe County.....	320,593	300,422	193,125	64.3	107,297	2.54	2.11	20,171	1,611	3.8	1.3	8.1
Montgomery County.....	23,063	20,272	13,584	67.0	6,688	2.49	2.31	2,791	312	4.4	2.5	8.1
Nassau County.....	468,346	448,528	358,300	79.9	90,228	3.03	2.58	19,818	4,073	1.9	1.2	4.8
New York County.....	847,090	763,846	173,961	22.8	589,885	1.95	2.00	83,244	28,184	4.8	4.4	5.0
Niagara County.....	99,120	90,556	62,616	69.1	27,940	2.50	2.00	8,564	1,108	3.9	1.4	9.0
Oneida County.....	104,180	93,028	62,006	66.7	31,022	2.50	2.14	11,152	3,424	3.8	1.6	7.9
Onondaga County.....	202,357	187,686	121,374	64.7	66,312	2.54	2.13	14,671	2,497	3.2	1.4	6.4
Ontario County.....	48,193	43,019	31,455	73.1	11,564	2.56	2.09	5,174	2,625	3.2	1.6	7.2
Orange County.....	137,025	125,925	86,756	68.9	39,169	2.93	2.71	11,100	2,427	3.9	2.2	7.4
Orleans County.....	18,431	16,119	12,141	75.3	3,978	2.57	2.30	2,312	1,074	2.9	2.0	5.7
Oswego County.....	53,598	46,400	33,504	72.2	12,896	2.60	2.34	7,198	3,769	3.3	1.8	7.1
Otsego County.....	30,777	24,620	17,885	72.6	6,735	2.40	2.09	6,157	3,621	4.4	2.8	8.3
Putnam County.....	38,224	35,041	28,688	81.9	6,353	2.88	2.28	3,183	1,415	2.7	1.6	7.6
Queens County.....	835,127	780,117	335,454	43.0	444,663	2.95	2.73	55,010	5,894	3.6	2.4	4.4
Rensselaer County.....	71,475	64,702	41,336	63.9	23,366	2.53	2.11	6,773	1,507	3.8	1.6	7.5
Richmond County.....	176,656	165,516	106,135	64.1	59,381	2.97	2.45	11,140	647	2.9	1.4	5.6
Rockland County.....	104,057	99,242	68,806	69.3	30,436	3.07	3.07	4,815	671	2.7	1.2	5.9
St. Lawrence County.....	52,133	41,605	29,468	70.8	12,137	2.54	2.16	10,528	7,574	2.8	1.6	5.5
Saratoga County.....	98,656	88,296	64,205	72.7	24,091	2.61	1.99	10,360	5,504	3.2	1.6	7.0
Schenectady County.....	68,196	62,886	40,730	64.8	22,156	2.53	2.14	5,310	397	4.0	1.8	7.8
Schoharie County.....	17,231	13,166	9,893	75.1	3,273	2.46	2.10	4,065	2,942	3.5	2.4	7.0
Schuyler County.....	9,455	7,530	5,731	76.1	1,799	2.46	2.17	1,925	1,330	2.6	1.3	6.4
Seneca County.....	16,043	13,393	9,825	73.4	3,568	2.50	2.20	2,650	1,589	3.6	1.6	8.6
Steuben County.....	48,875	40,344	29,088	72.1	11,256	2.51	2.16	8,531	5,388	3.2	1.7	7.1
Suffolk County.....	569,985	499,922	393,507	78.7	106,415	3.03	2.56	70,063	46,460	2.5	1.5	6.0
Sullivan County.....	49,186	30,139	20,207	67.0	9,932	2.44	2.46	19,047	14,343	7.5	4.8	12.5
Tioga County.....	22,203	20,350	15,803	77.7	4,547	2.56	2.23	1,853	555	2.7	1.1	7.8
Tompkins County.....	41,674	38,967	21,092	54.1	17,875	2.45	2.05	2,707	665	2.8	1.3	4.4
Ulster County.....	83,638	71,049	48,781	68.7	22,268	2.51	2.16	12,589	6,777	4.2	2.4	7.9
Warren County.....	38,726	27,990	19,389	69.3	8,601	2.45	2.04	10,736	8,582	4.3	2.4	8.4
Washington County.....	28,844	24,142	17,722	73.4	6,420	2.55	2.32	4,702	2,879	3.6	2.2	7.3
Wayne County.....	41,057	36,585	28,106	76.8	8,479	2.62	2.20	4,472	1,861	3.4	1.5	9.4
Westchester County.....	370,821	347,232	213,888	61.6	133,344	2.73	2.52	23,589	3,355	3.2	1.7	5.5
Wyoming County.....	17,970	15,501	11,762	75.9	3,739	2.56	2.15	2,469	1,371	3.1	1.7	7.4
Yates County.....	13,491	9,517	7,193	75.6	2,324	2.62	2.25	3,974	3,244	3.2	1.9	7.0
PLACE AND COUNTY SUBDIVISION												
Accord CDP, Ulster County.....	265	216	155	71.8	61	2.54	2.66	49	13	7.5	5.3	12.9
Adams village, Jefferson County.....	793	739	413	55.9	326	2.67	2.05	54	10	2.5	0.5	5.0
Adams town, Jefferson County.....	2,126	1,986	1,458	73.4	528	2.71	2.22	140	23	2.5	1.3	5.5
Adams Center CDP, Jefferson County.....	629	591	472	79.9	119	2.69	2.44	38	5	2.5	1.0	7.7
Addison village, Steuben County.....	770	697	458	65.7	239	2.67	2.25	73	12	4.4	2.1	8.3
Addison town, Steuben County.....	1,159	1,000	710	71.0	290	2.71	2.31	159	73	3.5	1.4	8.1
Afton village, Chenango County.....	430	384	249	64.8	135	2.41	1.65	46	9	5.0	4.6	5.6

Table 12.

Housing Occupancy and Tenure: 2010—Con.

[For information on confidentiality protection, nonsampling error, and definitions, see Selected Appendixes at <www.census.gov/prod/cen2010/cph-1-a.pdf>]

State County Place and County Subdivision	Total housing units	Occupied housing units						Vacant housing units				
		Total	Owner occupied		Renter occupied	Average household size		Total	For seasonal, recrea- tional, or occasional use	Vacancy rate		
			Number	Percent of occupied housing units		Owner- occupied units	Renter- occupied units			Available housing	Home- owner	Rental
PLACE AND COUNTY SUBDIVISION—Con.												
Afton town, Chenango County.....	1,457	1,199	945	78.8	254	2.45	2.11	258	147	4.6	2.8	10.8
Airmont village, Rockland County.....	2,791	2,699	2,286	84.7	413	3.26	2.42	92	11	1.7	1.1	4.6
Akron village, Erie County.....	1,382	1,293	824	63.7	469	2.45	1.79	89	10	2.5	0.8	5.4
Alabama town, Genesee County.....	765	712	589	82.7	123	2.66	2.45	53	4	1.8	1.8	1.6
Albany city, Albany County.....	46,362	41,157	15,083	36.6	26,074	2.24	2.07	5,205	187	5.2	2.8	6.5
Albertson CDP, Nassau County.....	1,850	1,789	1,646	92.0	143	2.89	2.97	61	14	1.1	1.0	2.7
Albion village, Orleans County.....	2,714	2,512	1,439	57.3	1,073	2.47	2.22	202	15	3.1	1.8	4.8
Albion town, Orleans County.....	2,800	2,559	1,528	59.7	1,031	2.65	2.23	241	21	3.4	2.2	5.1
Albion town, Oswego County.....	881	734	593	80.8	141	2.82	2.84	147	94	2.8	1.3	8.3
Alden village, Erie County.....	1,173	1,089	747	68.6	342	2.60	1.89	84	5	3.5	1.8	7.0
Alden town, Erie County.....	3,507	3,347	2,777	83.0	570	2.63	2.02	160	25	1.7	1.0	4.9
Alexander village, Genesee County.....	195	178	130	73.0	48	3.00	2.48	17	2	2.2	0.8	5.9
Alexander town, Genesee County.....	1,005	939	764	81.4	175	2.69	2.75	66	10	1.6	0.9	4.3
Alexandria town, Jefferson County.....	3,419	1,698	1,233	72.6	465	2.46	2.19	1,721	1,555	5.0	4.6	6.2
Alexandria Bay village, Jefferson County.....	700	528	276	52.3	252	2.15	1.88	172	91	10.3	12.5	7.7
Alfred village, Allegany County.....	581	526	164	31.2	362	2.34	1.85	55	10	4.5	2.9	5.2
Alfred town, Allegany County.....	1,165	968	510	52.7	458	2.46	1.88	197	97	4.4	1.7	7.2
Allegany village, Cattaraugus County.....	826	765	483	63.1	282	2.47	2.21	61	8	4.0	2.0	7.2
Allegany town, Cattaraugus County.....	2,890	2,676	2,116	79.1	560	2.45	2.16	214	72	2.4	1.4	5.9
Allegany Reservation, Cattaraugus County..	458	390	277	71.0	113	2.52	2.85	68	19	2.7	0.3	8.1
Allen town, Allegany County.....	475	179	156	87.2	23	2.54	2.26	296	275	3.2	3.1	4.2
Alma town, Allegany County.....	595	334	290	86.8	44	2.51	2.59	261	229	5.4	3.6	15.1
Almond village.....	212	188	128	68.1	60	2.66	2.10	24	2	1.6	0.8	3.2
Allegany County (part).....	187	164	114	69.5	50	2.69	2.16	23	2	1.2	0.0	3.8
Steuben County (part).....	25	24	14	58.3	10	2.36	1.80	1	0	4.0	6.7	0.0
Almond town, Allegany County.....	805	636	514	80.8	122	2.64	2.25	169	124	1.5	1.0	3.9
Altamont village, Albany County.....	713	676	482	71.3	194	2.72	1.97	37	5	2.6	0.8	6.6
Altmar village, Oswego County.....	165	141	87	61.7	54	2.95	2.78	24	14	4.7	3.3	6.9
Altona CDP, Clinton County.....	156	138	89	64.5	49	2.37	2.10	18	5	2.1	2.2	2.0
Altona town, Clinton County.....	1,170	957	774	80.9	183	2.62	2.39	213	151	1.6	0.9	4.7
Amagansett CDP, Suffolk County.....	1,790	513	409	79.7	104	2.23	2.42	1,277	1,166	10.9	6.7	24.3
Amboy town, Oswego County.....	659	468	393	84.0	75	2.66	2.92	191	148	2.7	1.7	7.4
Amenia CDP, Dutchess County.....	459	392	228	58.2	164	2.49	2.27	67	10	8.4	3.4	14.6
Amenia town, Dutchess County.....	2,045	1,741	1,158	66.5	583	2.39	2.32	304	95	6.3	3.6	11.3
Ames village, Montgomery County.....	66	61	51	83.6	10	2.47	1.90	5	2	1.6	1.9	0.0
Amherst town, Erie County.....	51,179	48,894	34,885	71.3	14,009	2.49	1.93	2,285	418	2.4	0.8	6.1
Amity town, Allegany County.....	1,172	921	663	72.0	258	2.45	2.18	251	176	3.1	1.5	7.2
Amityville village, Suffolk County.....	3,997	3,690	2,617	70.9	1,073	2.53	2.18	307	42	5.1	5.5	4.0
Amsterdam city, Montgomery County.....	9,218	7,861	3,833	48.8	4,028	2.29	2.38	1,357	48	6.0	3.0	8.7
Amsterdam town, Montgomery County.....	2,520	2,289	1,920	83.9	369	2.40	1.81	231	22	2.1	1.2	6.6
Ancram town, Columbia County.....	1,010	661	527	79.7	134	2.35	2.51	349	282	2.8	1.3	8.2
Andes CDP, Delaware County.....	185	125	95	76.0	30	2.00	2.07	60	35	9.3	6.7	16.7
Andes town, Delaware County.....	1,459	632	544	86.1	88	2.06	2.06	827	765	4.8	3.5	12.0
Andover village, Allegany County.....	461	405	297	73.3	108	2.59	2.52	56	9	5.3	2.6	12.2
Andover town, Allegany County.....	898	702	551	78.5	151	2.63	2.54	196	115	4.9	2.6	12.2
Angelica village, Allegany County.....	397	353	256	72.5	97	2.60	2.09	44	13	4.8	1.9	11.7
Angelica town, Allegany County.....	836	580	448	77.2	132	2.48	2.21	256	202	3.5	1.1	10.7
Angola village, Erie County.....	909	825	597	72.4	228	2.68	2.21	84	3	4.5	1.3	12.0
Angola on the Lake CDP, Erie County.....	914	737	597	81.0	140	2.24	2.31	177	130	3.5	2.6	7.3
Annsville town, Oneida County.....	1,232	1,100	884	80.4	216	2.74	2.63	132	53	2.1	0.6	8.0
Antwerp village, Jefferson County.....	290	253	178	70.4	75	2.85	2.37	37	2	4.9	5.3	3.8
Antwerp town, Jefferson County.....	772	663	524	79.0	139	2.79	2.75	109	46	3.3	2.9	4.8
Apalachin CDP, Tioga County.....	523	501	290	57.9	211	2.57	1.83	22	4	2.1	1.0	3.7
Aquebogue CDP, Suffolk County.....	1,127	932	772	82.8	160	2.52	2.93	195	137	3.8	2.4	10.1
Arcade village, Wyoming County.....	935	887	486	54.8	401	2.54	2.07	48	9	2.4	2.2	2.7
Arcade town, Wyoming County.....	1,975	1,791	1,278	71.4	513	2.45	2.09	184	92	2.3	1.4	4.5
Arcadia town, Wayne County.....	6,194	5,792	3,798	65.6	1,994	2.51	2.13	402	47	3.4	1.8	6.3
Ardasley village, Westchester County.....	1,639	1,587	1,300	81.9	287	3.00	1.90	52	4	0.9	0.7	2.0
Argyle village, Washington County.....	144	129	78	60.5	51	2.42	2.29	15	0	3.7	1.3	7.3
Argyle town, Washington County.....	1,879	1,438	1,233	85.7	205	2.57	2.45	441	371	2.0	1.1	7.2
Arietta town, Hamilton County.....	726	134	119	88.8	15	2.27	2.27	592	582	1.4	0.8	6.3
Arkport village, Steuben County.....	379	363	265	73.0	98	2.51	1.83	16	3	1.9	1.1	3.9
Arkwright town, Chautauqua County.....	539	439	395	90.0	44	2.36	2.39	100	64	3.1	2.7	6.3
Arlington CDP, Dutchess County.....	1,339	1,222	438	35.8	784	2.99	2.11	117	5	5.9	2.9	7.5
Armonk CDP, Westchester County.....	1,482	1,413	1,273	90.1	140	3.14	2.40	69	22	1.9	1.8	2.1
Asharoken village, Suffolk County.....	302	255	227	89.0	28	2.59	2.39	47	36	3.0	2.6	6.7
Ashford town, Cattaraugus County.....	1,044	883	730	82.7	153	2.42	2.37	161	106	2.7	1.2	9.5
Ashland town, Chemung County.....	762	704	575	81.7	129	2.43	2.17	58	6	4.8	1.4	17.8
Ashland town, Greene County.....	679	338	276	81.7	62	2.27	2.55	341	294	5.6	4.5	10.0
Athens village, Greene County.....	885	734	498	67.8	236	2.37	2.03	151	77	3.5	2.7	5.2
Athens town, Greene County.....	2,248	1,749	1,323	75.6	426	2.40	2.11	499	299	3.0	2.3	5.3
Atlantic Beach village, Nassau County.....	1,091	857	653	76.2	204	2.39	1.63	234	189	2.4	1.8	4.2

Table 12.
Housing Occupancy and Tenure: 2010—Con.

[For information on confidentiality protection, nonsampling error, and definitions, see Selected Appendixes at <www.census.gov/prod/cen2010/cph-1-a.pdf>]

State County Place and County Subdivision	Total housing units	Occupied housing units						Vacant housing units					
		Total	Owner occupied		Renter occupied	Average household size		Total	For seasonal, recrea- tional, or occasional use	Vacancy rate			
			Number	Percent of occupied housing units		Owner- occupied units	Renter- occupied units			Available housing	Home- owner	Rental	
PLACE AND COUNTY SUBDIVISION—Con.													
Attica village.....	1,166	1,066	638	59.8	428	2.57	2.12	100	9	4.8	1.4	9.4	
Genesee County (part).....	42	40	12	30.0	28	3.25	3.18	2	0	2.4	0.0	3.4	
Wyoming County (part).....	1,124	1,026	626	61.0	400	2.56	2.04	98	9	4.9	1.4	9.8	
Attica town, Wyoming County.....	1,729	1,584	1,132	71.5	452	2.66	2.09	145	33	3.6	1.0	9.7	
Auburn city, Cayuga County.....	12,639	11,691	5,671	48.5	6,020	2.37	1.98	948	44	4.4	2.1	6.6	
Augusta town, Oneida County.....	857	803	619	77.1	184	2.63	2.11	54	5	1.3	0.8	3.2	
Aurelius town, Cayuga County.....	1,303	1,126	947	84.1	179	2.51	2.21	177	118	1.7	1.0	4.8	
Aurora village, Cayuga County.....	211	154	91	59.1	63	2.27	1.84	57	41	6.6	5.2	8.6	
Aurora town, Erie County.....	5,843	5,493	4,421	80.5	1,072	2.60	1.77	350	79	1.7	1.0	4.5	
Au Sable town, Clinton County.....	1,473	1,299	950	73.1	349	2.50	2.16	174	88	3.0	1.8	6.2	
Au Sable Forks CDP, Clinton County.....	279	236	169	71.6	67	2.59	1.81	43	12	3.6	0.6	10.7	
Austerlitz town, Columbia County.....	1,082	726	621	85.5	105	2.33	1.99	356	300	2.3	1.7	5.4	
Ava town, Oneida County.....	301	254	213	83.9	41	2.65	2.73	47	12	3.4	1.8	10.9	
Averill Park CDP, Rensselaer County.....	695	662	498	75.2	164	2.68	2.19	33	8	1.8	0.4	5.6	
Avoca village, Steuben County.....	393	351	249	70.9	102	2.63	2.61	42	6	3.6	2.7	5.6	
Avoca town, Steuben County.....	1,069	886	681	76.9	205	2.53	2.50	183	94	2.6	2.1	4.2	
Avon village, Livingston County.....	1,496	1,442	876	60.7	566	2.65	1.79	54	2	1.4	0.7	2.4	
Avon town, Livingston County.....	3,115	2,983	2,179	73.0	804	2.54	1.93	132	10	1.8	1.2	3.5	
Babylon village, Suffolk County.....	4,768	4,585	3,500	76.3	1,085	2.85	1.97	183	43	1.7	0.9	4.4	
Babylon town, Suffolk County.....	74,233	70,894	52,629	74.2	18,265	3.16	2.47	3,339	450	2.3	1.5	4.8	
Bainbridge village, Chenango County.....	647	589	370	62.8	219	2.46	2.02	58	6	5.0	3.1	7.9	
Bainbridge town, Chenango County.....	1,554	1,393	1,074	77.1	319	2.44	2.14	161	59	3.6	2.3	7.8	
Baiting Hollow CDP, Suffolk County.....	1,208	719	626	87.1	93	2.25	2.37	489	459	2.0	1.4	6.0	
Baldwin town, Chemung County.....	388	338	294	87.0	44	2.46	2.50	50	17	2.0	1.3	6.3	
Baldwin CDP, Nassau County.....	8,001	7,760	6,457	83.2	1,303	3.18	2.66	241	17	1.7	0.9	5.3	
Baldwin Harbor CDP, Nassau County.....	2,782	2,687	2,486	92.5	201	3.02	2.91	95	8	1.7	1.6	2.9	
Baldwinsville village, Onondaga County.....	3,274	3,099	1,892	61.1	1,207	2.67	1.82	175	9	2.3	1.0	4.2	
Ballston town, Saratoga County.....	3,914	3,710	2,909	78.4	801	2.67	2.12	204	53	2.0	1.2	4.6	
Ballston Spa village, Saratoga County.....	2,421	2,269	1,213	53.5	1,056	2.57	1.89	152	9	3.6	1.2	6.3	
Balmville CDP, Orange County.....	1,275	1,194	949	79.5	245	2.76	2.20	81	17	3.3	2.4	6.8	
Bangor town, Franklin County.....	928	861	699	81.2	162	2.62	2.41	67	22	1.1	0.3	4.7	
Bardonia CDP, Rockland County.....	1,475	1,442	1,239	85.9	203	3.00	1.82	33	4	1.0	0.6	3.3	
Barker town, Broome County.....	1,114	1,021	887	86.9	134	2.71	2.46	93	33	1.6	0.9	6.2	
Barker village, Niagara County.....	234	210	142	67.6	68	2.80	2.00	24	3	4.0	2.7	6.8	
Barneveld village, Oneida County.....	129	115	76	66.1	39	2.54	2.33	14	4	5.7	1.3	13.0	
Barnum Island CDP, Nassau County.....	889	843	728	86.4	115	2.83	2.39	46	14	1.6	1.2	4.1	
Barre town, Orleans County.....	827	774	681	88.0	93	2.58	2.90	53	8	1.4	1.2	3.1	
Barrington town, Yates County.....	1,108	575	495	86.1	80	3.04	2.20	533	477	4.5	1.2	20.8	
Barton town, Tioga County.....	3,930	3,611	2,427	67.2	1,184	2.52	2.15	319	77	2.9	1.1	6.3	
Batavia city, Genesee County.....	7,219	6,644	3,475	52.3	3,169	2.41	2.01	575	26	5.2	1.9	8.6	
Batavia town, Genesee County.....	2,582	2,434	1,992	81.8	442	2.46	2.04	148	20	2.7	1.2	8.6	
Bath village, Steuben County.....	2,934	2,727	1,436	52.7	1,291	2.34	1.82	207	24	3.2	2.3	4.1	
Bath town, Steuben County.....	5,822	5,179	3,358	64.8	1,821	2.38	2.03	643	271	3.0	1.7	5.3	
Baxter Estates village, Nassau County.....	411	382	262	68.6	120	2.68	2.48	29	2	4.5	1.9	9.8	
Bay Park CDP, Nassau County.....	903	867	742	85.6	125	2.63	2.07	36	5	1.5	1.3	2.3	
Bayport CDP, Suffolk County.....	3,515	3,346	2,322	69.4	1,024	3.04	1.77	169	23	3.2	0.9	8.2	
Bay Shore CDP, Suffolk County.....	9,663	9,064	5,344	59.0	3,720	3.21	2.39	599	45	4.0	2.7	5.8	
Bayville village, Nassau County.....	2,651	2,471	1,949	78.9	522	2.79	2.25	180	73	2.1	0.9	6.4	
Baywood CDP, Suffolk County.....	2,272	2,162	1,779	82.3	383	3.38	3.39	110	1	3.0	2.4	5.9	
Beacon city, Dutchess County.....	5,715	5,347	3,019	56.5	2,328	2.65	2.22	368	29	4.3	1.8	7.4	
Beaver Dam Lake CDP, Orange County.....	796	744	678	91.1	66	3.03	2.61	52	23	2.1	1.6	6.9	
Bedford CDP, Westchester County.....	680	636	552	86.8	84	2.95	2.20	44	20	2.1	0.7	10.4	
Bedford town, Westchester County.....	6,326	5,765	4,363	75.7	1,402	2.91	2.44	561	252	2.9	1.4	7.5	
Bedford Hills CDP, Westchester County.....	1,209	1,138	571	50.2	567	2.63	2.64	71	10	4.4	1.4	7.4	
Beekman town, Dutchess County.....	4,797	4,251	3,746	88.1	505	3.02	2.43	546	370	2.5	1.7	8.5	
Beekmantown town, Clinton County.....	2,469	2,223	1,795	80.7	428	2.56	2.23	246	121	2.8	1.5	7.7	
Belfast CDP, Allegany County.....	377	337	218	64.7	119	2.73	2.03	40	12	4.2	1.8	8.4	
Belfast town, Allegany County.....	1,044	655	492	75.1	163	2.67	2.13	389	317	3.9	2.2	8.9	
Bellerose village, Nassau County.....	378	375	356	94.9	19	3.21	2.63	3	0	0.3	0.3	0.0	
Bellerose Terrace CDP, Nassau County.....	665	633	521	82.3	112	3.56	3.05	32	0	2.8	1.5	8.1	
Belle Terre village, Suffolk County.....	308	286	281	98.3	5	2.75	4.00	22	11	0.7	0.7	0.0	
Belleville CDP, Jefferson County.....	87	76	61	80.3	15	3.08	2.53	11	2	3.8	4.6	0.0	
Bellmont town, Franklin County.....	1,257	627	554	88.4	73	2.28	2.32	630	571	3.7	3.5	5.1	
Bellmore CDP, Nassau County.....	5,807	5,669	4,942	87.2	727	2.96	2.16	138	17	1.1	0.9	2.1	
Bellport village, Suffolk County.....	1,170	921	775	84.1	146	2.32	1.95	249	196	2.5	1.8	6.3	
Belmont village, Allegany County.....	455	410	258	62.9	152	2.51	2.04	45	1	4.2	1.1	9.0	
Benmus Point village, Chautauqua County.....	293	170	109	64.1	61	2.54	1.43	123	82	16.9	20.9	8.8	
Bennington town, Wyoming County.....	1,425	1,301	1,183	90.9	118	2.61	2.27	124	40	2.4	2.1	4.8	
Benson town, Hamilton County.....	177	87	76	87.4	11	2.29	1.64	90	74	13.0	1.3	52.2	
Benton town, Yates County.....	1,093	953	793	83.2	160	2.80	2.61	140	78	2.3	1.6	5.8	
Bergen village, Genesee County.....	477	446	331	74.2	115	2.84	2.04	31	2	2.8	1.2	7.1	
Bergen town, Genesee County.....	1,293	1,207	970	80.4	237	2.70	2.12	86	21	2.1	0.9	6.6	

Table 12.

Housing Occupancy and Tenure: 2010—Con.

[For information on confidentiality protection, nonsampling error, and definitions, see Selected Appendixes at <www.census.gov/prod/cen2010/cph-1-a.pdf>]

State County Place and County Subdivision	Total housing units	Occupied housing units						Vacant housing units				
		Total	Owner occupied		Renter occupied	Average household size		Total	For seasonal, recrea- tional, or occasional use	Vacancy rate		
			Number	Percent of occupied housing units		Owner- occupied units	Renter- occupied units			Available housing	Home- owner	Rental
PLACE AND COUNTY SUBDIVISION—Con.												
Berkshire town, Tioga County.....	585	540	474	87.8	66	2.63	2.50	45	17	2.7	1.7	9.5
Berlin town, Rensselaer County.....	1,100	789	608	77.1	181	2.50	1.99	311	224	3.6	2.2	8.0
Berne town, Albany County.....	1,634	1,166	1,025	87.9	141	2.43	2.14	468	366	3.1	2.7	5.9
Bethany town, Genesee County.....	710	674	554	82.2	120	2.60	2.70	36	8	1.5	0.7	4.7
Bethel town, Sullivan County.....	3,954	1,733	1,347	77.7	386	2.29	2.56	2,221	1,899	9.3	7.8	14.3
Bethlehem town, Albany County.....	14,029	13,457	10,096	75.0	3,361	2.67	1.83	572	104	2.2	0.8	6.0
Bethpage CDP, Nassau County.....	6,051	5,875	5,141	87.5	734	2.84	2.43	176	27	1.2	1.0	2.8
Big Flats CDP, Chemung County.....	2,244	2,126	1,731	81.4	395	2.58	2.01	118	27	2.4	1.5	5.9
Big Flats town, Chemung County.....	3,267	3,083	2,555	82.9	528	2.59	2.07	184	47	2.3	1.6	5.8
Billington Heights CDP, Erie County.....	719	683	598	87.6	85	2.58	1.56	36	9	1.3	1.5	0.0
Binghamton city, Broome County.....	23,842	21,150	8,985	42.5	12,165	2.27	2.12	2,692	93	6.4	3.3	8.6
Binghamton town, Broome County.....	1,985	1,894	1,721	90.9	173	2.61	2.65	91	23	1.6	1.1	6.0
Binghamton University CDP, Broome County.....	0	0	0	(X)	0	0.00	0.00	0	0	(X)	(X)	(X)
Birdsall town, Allegany County.....	335	99	78	78.8	21	2.28	2.05	236	224	1.9	2.4	0.0
Black Brook town, Clinton County.....	974	618	503	81.4	115	2.52	1.99	356	285	3.9	2.7	8.7
Black River village, Jefferson County.....	596	549	365	66.5	184	2.60	2.17	47	1	5.1	2.4	10.1
Blasdel village, Erie County.....	1,253	1,164	650	55.8	514	2.45	1.86	89	3	3.6	1.8	5.8
Blauvelt CDP, Rockland County.....	1,682	1,647	1,523	92.5	124	3.17	3.15	35	3	0.6	0.3	4.6
Bleecker town, Fulton County.....	487	240	231	96.3	9	2.23	2.00	247	232	2.8	2.5	10.0
Blenheim town, Schoharie County.....	361	158	140	88.6	18	2.39	2.39	203	177	6.0	6.0	5.3
Bliss CDP, Wyoming County.....	247	204	177	86.8	27	2.61	2.41	43	35	1.4	1.1	3.6
Blodgett Mills CDP, Cortland County.....	120	113	95	84.1	18	2.72	2.50	7	1	1.7	1.0	5.3
Bloomfield village, Ontario County.....	589	551	345	62.6	206	2.59	2.17	38	3	3.1	0.9	6.8
Bloomington village, Sullivan County.....	221	190	63	33.2	127	2.87	1.88	31	6	8.1	11.3	6.5
Blooming Grove town, Orange County.....	6,954	6,284	5,296	84.3	988	3.00	2.08	670	282	3.8	2.2	11.5
Bloomville CDP, Delaware County.....	112	90	62	68.9	28	2.37	2.36	22	11	9.0	3.1	20.0
Blue Point CDP, Suffolk County.....	1,747	1,680	1,489	88.6	191	2.88	2.30	67	30	1.3	0.6	6.8
Bohemia CDP, Suffolk County.....	3,731	3,606	2,839	78.7	767	2.95	2.12	125	13	1.8	1.2	3.9
Bolivar village, Allegany County.....	483	425	285	67.1	140	2.72	1.94	58	10	6.3	4.6	9.6
Bolivar town, Allegany County.....	1,078	858	645	75.2	213	2.68	2.17	220	144	4.8	3.1	9.7
Bolton town, Warren County.....	2,580	1,062	847	79.8	215	2.23	2.05	1,518	1,329	5.7	2.4	16.5
Bolton Landing CDP, Warren County.....	547	269	183	68.0	86	1.97	1.77	278	226	11.0	3.6	23.1
Bombay town, Franklin County.....	572	489	353	72.2	136	2.86	2.49	83	21	4.2	1.9	9.3
Boonville village, Oneida County.....	990	899	513	57.1	386	2.41	1.81	91	18	4.4	3.4	5.6
Boonville town, Oneida County.....	2,289	1,873	1,350	72.1	523	2.52	1.93	416	258	3.5	2.5	6.1
Boston town, Erie County.....	3,388	3,221	2,660	82.6	561	2.59	2.01	167	54	1.8	1.0	5.7
Bovina town, Delaware County.....	570	287	241	84.0	46	2.20	2.22	283	256	2.7	2.0	5.7
Boylston town, Oswego County.....	296	207	178	86.0	29	2.57	3.17	89	75	2.4	2.2	3.3
Bradford town, Steuben County.....	390	340	282	82.9	58	2.50	2.57	50	24	3.1	2.7	4.9
Brandon town, Franklin County.....	311	222	195	87.8	27	2.65	2.26	89	72	1.3	1.5	0.0
Brant town, Erie County.....	952	817	629	77.0	188	2.56	2.33	135	62	2.6	1.1	7.4
Brasher town, St. Lawrence County.....	1,129	988	748	75.7	240	2.62	2.29	141	72	2.3	1.6	4.4
Brasher Falls CDP, St. Lawrence County.....	305	289	183	63.3	106	2.74	1.58	16	4	2.7	1.6	4.5
Breesport CDP, Chemung County.....	253	240	214	89.2	26	2.60	2.65	13	0	1.6	1.8	0.0
Brentwood CDP, Suffolk County.....	14,202	13,654	9,508	69.6	4,146	4.60	3.76	548	16	2.1	1.5	3.4
Brewerton CDP.....	1,772	1,644	1,096	66.7	548	2.66	2.03	128	48	2.6	1.3	5.4
Onondaga County (part).....	1,347	1,287	839	65.2	448	2.77	2.02	60	11	2.3	0.9	4.7
Oswego County (part).....	425	357	257	72.0	100	2.28	2.09	68	37	4.0	2.2	8.3
Brewster village, Putnam County.....	961	862	194	22.5	668	2.77	2.72	99	9	7.2	0.0	9.1
Brewster Hill CDP, Putnam County.....	768	735	669	91.0	66	2.85	2.80	33	13	1.9	1.0	9.6
Briarcliff Manor village, Westchester County.....	2,753	2,647	2,236	84.5	411	2.89	1.74	106	32	1.6	0.9	5.3
Bridgehampton CDP, Suffolk County.....	2,431	748	579	77.4	169	2.28	2.57	1,683	1,514	7.3	6.4	10.5
Bridgeport CDP.....	679	650	480	73.8	170	2.50	1.68	29	1	2.5	1.0	6.6
Madison County (part).....	151	140	94	67.1	46	2.67	1.67	11	1	5.4	3.1	9.8
Onondaga County (part).....	528	510	386	75.7	124	2.46	1.69	18	0	1.7	0.5	5.3
Bridgewater village, Oneida County.....	203	183	140	76.5	43	2.62	2.40	20	1	5.2	1.4	15.7
Bridgewater town, Oneida County.....	635	587	487	83.0	100	2.62	2.48	48	7	2.8	0.8	11.5
Brighton town, Franklin County.....	801	332	261	78.6	71	2.33	2.28	469	435	4.3	3.6	6.5
Brighton town, Monroe County.....	17,087	15,904	9,025	56.7	6,879	2.43	1.81	1,183	135	5.3	1.0	10.4
Brighton CDP, Monroe County.....	17,087	15,904	9,025	56.7	6,879	2.43	1.81	1,183	135	5.3	1.0	10.4
Brightwaters village, Suffolk County.....	1,156	1,126	1,021	90.7	105	2.83	1.95	30	10	1.2	0.7	6.2
Brinckerhoff CDP, Dutchess County.....	1,098	1,072	921	85.9	151	2.79	2.19	26	5	1.2	0.9	3.2
Bristol town, Ontario County.....	1,058	935	850	90.9	85	2.53	1.96	123	86	1.3	0.3	9.5
Broadalbin village, Fulton County.....	600	552	405	73.4	147	2.53	2.07	48	10	3.5	1.7	8.1
Broadalbin town, Fulton County.....	2,736	2,110	1,748	82.8	362	2.54	2.22	626	479	2.9	1.8	8.2
Brockport village, Monroe County.....	2,679	2,528	1,095	43.3	1,433	2.48	2.08	151	6	3.5	0.8	5.5
Brocton village, Chautauqua County.....	656	606	386	63.7	220	2.55	2.28	50	7	2.7	0.8	5.9
Bronx borough, Bronx County.....	511,896	483,449	93,101	19.3	390,348	2.76	2.77	28,447	1,196	3.9	2.3	4.3
Bronxville village, Westchester County.....	2,430	2,259	1,772	78.4	487	2.80	2.30	171	48	2.5	1.2	7.0

Table 12.

Housing Occupancy and Tenure: 2010—Con.

[For information on confidentiality protection, nonsampling error, and definitions, see Selected Appendixes at <www.census.gov/prod/cen2010/cph-1-a.pdf>]

State County Place and County Subdivision	Total housing units	Occupied housing units						Vacant housing units				
		Total	Owner occupied		Renter occupied	Average household size		Total	For seasonal, recrea- tional, or occasional use	Vacancy rate		
			Number	Percent of occupied housing units		Owner- occupied units	Renter- occupied units			Available housing	Home- owner	Rental
PLACE AND COUNTY SUBDIVISION—Con.												
Brookfield town, Madison County.....	1,160	973	804	82.6	169	2.62	2.60	187	106	2.5	1.3	7.5
Brookhaven CDP, Suffolk County.....	1,268	1,176	933	79.3	243	2.68	2.05	92	43	2.6	1.3	7.2
Brookhaven town, Suffolk County.....	175,026	162,884	128,273	78.8	34,611	3.00	2.51	12,142	4,609	2.5	1.4	6.2
Brooklyn borough, Kings County.....	1,000,293	916,856	254,241	27.7	662,615	2.94	2.60	83,437	3,872	3.9	3.2	4.2
Brookville village, Nassau County.....	663	612	574	93.8	38	3.27	2.92	51	13	2.0	1.8	5.0
Broome town, Schoharie County.....	821	441	386	87.5	55	2.23	2.05	380	339	3.0	2.7	5.2
Brownville village, Jefferson County.....	462	436	295	67.7	141	2.77	2.09	26	4	2.4	1.0	5.3
Brownville town, Jefferson County.....	3,084	2,400	1,926	80.3	474	2.69	2.23	684	545	2.2	1.6	4.7
Brunswick town, Rensselaer County.....	5,279	4,992	3,926	78.6	1,066	2.52	1.89	287	34	2.4	0.9	7.4
Brushton village, Franklin County.....	241	212	122	57.5	90	2.49	1.89	29	3	7.0	1.6	13.5
Brutus town, Cayuga County.....	1,916	1,785	1,402	78.5	383	2.59	2.14	131	24	2.8	1.1	8.4
Buchanan village, Westchester County.....	863	829	584	70.4	245	2.74	2.53	34	5	2.4	1.3	4.7
Buffalo city, Erie County.....	133,444	112,536	45,836	40.7	66,700	2.35	2.17	20,908	399	7.0	2.1	10.1
Burdett village, Schuyler County.....	166	140	112	80.0	28	2.53	2.04	26	3	5.3	5.8	3.3
Burke village, Franklin County.....	94	82	55	67.1	27	2.67	2.37	12	6	1.2	1.8	0.0
Burke town, Franklin County.....	614	548	458	83.6	90	2.73	2.40	66	29	1.8	1.7	2.2
Burlington town, Otsego County.....	553	447	400	89.5	47	2.53	2.77	106	59	3.2	1.7	14.5
Burns town, Allegany County.....	583	471	356	75.6	115	2.51	2.49	112	72	2.9	1.7	6.4
Busti CDP, Chautauqua County.....	155	143	106	74.1	37	2.82	2.49	12	0	4.7	0.9	14.0
Busti town, Chautauqua County.....	3,931	3,200	2,432	76.0	768	2.42	1.88	731	444	5.6	2.6	14.0
Butler town, Wayne County.....	785	723	579	80.1	144	2.75	2.77	62	12	1.9	1.9	2.0
Butternuts town, Otsego County.....	1,012	771	654	84.8	117	2.32	2.28	241	169	2.5	1.9	5.6
Byersville CDP, Livingston County.....	24	19	18	94.7	1	2.22	7.00	5	2	9.5	10.0	0.0
Byron town, Genesee County.....	966	917	793	86.5	124	2.56	2.72	49	4	1.8	0.5	9.4
Cairo CDP, Greene County.....	773	618	362	58.6	256	2.43	1.98	155	64	8.8	5.7	12.8
Cairo town, Greene County.....	3,654	2,817	2,025	71.9	792	2.42	2.17	837	473	6.2	3.8	11.6
Calcium CDP, Jefferson County.....	1,469	1,359	221	16.3	1,138	2.39	2.60	110	2	6.7	0.5	7.8
Caledonia village, Livingston County.....	971	915	635	69.4	280	2.62	1.89	56	2	3.1	1.8	5.7
Caledonia town, Livingston County.....	1,802	1,710	1,333	78.0	377	2.61	2.03	92	4	2.7	2.0	5.0
Callicoon CDP, Sullivan County.....	133	89	59	66.3	30	1.76	2.10	44	23	13.6	10.6	18.9
Callicoon town, Sullivan County.....	2,003	1,288	1,026	79.7	262	2.32	2.21	715	534	6.9	4.2	16.0
Calverton CDP, Suffolk County.....	3,224	2,965	2,542	85.7	423	2.11	2.64	259	75	2.8	2.3	5.7
Cambria town, Niagara County.....	2,292	2,180	1,813	83.2	367	2.63	2.14	112	14	1.9	0.8	7.1
Cambridge village, Washington County.....	883	800	507	63.4	293	2.56	1.93	83	16	5.9	3.8	9.3
Cambridge town, Washington County.....	895	803	655	81.6	148	2.60	2.14	92	41	3.8	2.2	10.3
Camden village, Oneida County.....	1,059	953	518	54.4	435	2.61	1.94	106	4	2.7	2.4	3.1
Camden town, Oneida County.....	2,165	1,962	1,392	70.9	570	2.65	2.12	203	46	1.9	1.2	3.5
Cameron town, Steuben County.....	483	352	287	81.5	65	2.67	2.75	131	89	3.5	0.7	14.3
Camillus village, Onondaga County.....	612	569	308	54.1	261	2.37	1.82	43	3	4.0	1.6	6.8
Camillus town, Onondaga County.....	10,507	10,113	8,047	79.6	2,066	2.50	1.93	394	53	1.8	1.0	4.8
Campbell CDP, Steuben County.....	304	291	229	78.7	62	2.48	2.35	13	4	2.0	1.3	4.6
Campbell town, Steuben County.....	1,460	1,373	1,144	83.3	229	2.48	2.41	87	33	1.7	1.2	4.2
Canaan town, Columbia County.....	1,120	673	570	84.7	103	2.40	2.09	447	394	3.4	3.1	5.5
Canadice town, Ontario County.....	1,117	731	622	85.1	109	2.30	2.16	386	318	5.2	3.4	14.2
Canajoharie village, Montgomery County.....	1,037	929	542	58.3	387	2.59	2.07	108	4	6.4	5.5	7.8
Canajoharie town, Montgomery County.....	1,693	1,513	1,058	69.9	455	2.60	2.08	180	27	5.1	3.9	7.6
Canandaigua city, Ontario County.....	5,203	4,789	2,464	51.5	2,325	2.40	1.87	414	136	3.6	2.3	5.0
Canandaigua town, Ontario County.....	4,529	3,974	2,871	72.2	1,103	2.64	1.92	555	321	4.1	1.3	10.5
Canaseraga village, Allegany County.....	248	222	148	66.7	74	2.56	2.31	26	1	5.5	3.9	8.5
Canastota village, Madison County.....	2,099	1,963	1,123	57.2	840	2.57	2.28	136	10	3.6	2.3	5.2
Candor village, Tioga County.....	355	331	217	65.6	114	2.63	2.11	24	0	3.2	1.8	5.8
Candor town, Tioga County.....	2,359	2,106	1,651	78.4	455	2.53	2.39	253	110	2.3	1.3	6.0
Caneadea town, Allegany County.....	1,059	576	437	75.9	139	2.71	2.23	483	410	4.3	1.8	11.2
Canisteo village, Steuben County.....	987	908	663	73.0	245	2.59	2.24	79	15	2.4	1.3	5.0
Canisteo town, Steuben County.....	1,702	1,366	1,045	76.5	321	2.54	2.27	336	226	2.5	0.9	7.2
Canton village, St. Lawrence County.....	1,808	1,693	750	44.3	943	2.34	1.80	115	26	3.1	2.7	3.4
Canton town, St. Lawrence County.....	3,657	3,402	2,153	63.3	1,249	2.56	1.99	255	78	2.3	1.5	3.7
Cape Vincent village, Jefferson County.....	506	348	238	68.4	110	2.20	1.84	158	114	7.8	4.4	14.5
Cape Vincent town, Jefferson County.....	2,712	878	712	81.1	166	2.29	2.06	1,834	1,732	7.5	3.4	21.8
Carle Place CDP, Nassau County.....	1,932	1,863	1,335	71.7	528	2.90	2.09	69	4	2.2	1.2	4.9
Carlisle town, Schoharie County.....	817	728	580	79.7	148	2.73	2.48	89	43	1.7	0.8	5.1
Carlton town, Orleans County.....	1,727	1,190	992	83.4	198	2.52	2.51	537	439	2.6	2.0	5.7
Carmel town, Putnam County.....	12,348	11,672	9,668	82.8	2,004	3.05	2.21	676	212	2.0	1.3	5.2
Carmel Hamlet CDP, Putnam County.....	2,490	2,333	1,764	75.6	569	3.04	1.98	157	18	3.1	2.5	4.8
Caroga town, Fulton County.....	1,708	526	471	89.5	55	2.28	2.42	1,182	1,114	4.0	3.1	10.6
Caroga Lake CDP, Fulton County.....	899	236	207	87.7	29	2.19	2.21	663	625	4.8	3.7	11.8
Caroline town, Tompkins County.....	1,495	1,403	988	70.4	415	2.42	2.07	92	27	1.7	0.8	3.7
Carroll town, Chautauqua County.....	1,561	1,461	1,131	77.4	330	2.55	1.93	100	34	2.0	1.0	5.1
Carrolltown town, Cattaraugus County.....	655	548	447	81.6	101	2.41	2.16	107	64	1.8	1.1	4.7
Carthage village, Jefferson County.....	1,616	1,474	644	43.7	830	2.65	2.28	142	5	4.7	2.7	6.3
Cassadaga village, Chautauqua County.....	340	267	213	79.8	54	2.42	2.20	73	42	5.3	2.7	14.3
Castile village, Wyoming County.....	453	420	289	68.8	131	2.57	2.08	33	3	3.4	1.6	7.0
Castile town, Wyoming County.....	1,738	1,164	894	76.8	270	2.50	2.35	574	472	3.6	3.3	4.6

Table 12.

Housing Occupancy and Tenure: 2010—Con.

[For information on confidentiality protection, nonsampling error, and definitions, see Selected Appendixes at <www.census.gov/prod/cen2010/cph-1-a.pdf>]

State County Place and County Subdivision	Total housing units	Occupied housing units						Vacant housing units				
		Total	Owner occupied		Renter occupied	Average household size		Total	For seasonal, recrea- tional, or occasional use	Vacancy rate		
			Number	Percent of occupied housing units		Owner- occupied units	Renter- occupied units			Available housing	Home- owner	Rental
PLACE AND COUNTY SUBDIVISION—Con.												
Castleton-on-Hudson village, Rensselaer County.....	619	566	385	68.0	181	2.59	2.09	53	4	4.7	2.5	9.0
Castorland village, Lewis County.....	137	127	72	56.7	55	2.92	2.13	10	0	6.6	0.0	14.1
Catharine town, Schuyler County.....	825	717	560	78.1	157	2.46	2.38	108	80	1.6	0.9	4.3
Catlin town, Chemung County.....	1,119	1,045	866	82.9	179	2.51	2.50	74	11	1.5	1.1	3.2
Cato village, Cayuga County.....	229	216	135	62.5	81	2.72	2.04	13	2	2.3	2.9	1.2
Cato town, Cayuga County.....	1,285	968	835	86.3	133	2.68	2.23	317	262	1.2	1.1	2.2
Caton town, Steuben County.....	891	829	757	91.3	72	2.64	2.49	62	26	0.8	0.8	1.4
Catskill village, Greene County.....	2,029	1,744	880	50.5	864	2.40	2.19	285	38	6.4	3.7	9.1
Catskill town, Greene County.....	6,112	5,081	3,214	63.3	1,867	2.35	2.09	1,031	375	5.2	3.1	8.7
Cattaraugus village, Cattaraugus County.....	481	414	296	71.5	118	2.58	1.97	67	9	7.3	2.6	17.2
Cattaraugus Reservation, Cattaraugus County.....	108	99	80	80.8	19	3.09	3.53	9	1	0.0	0.0	0.0
Cattaraugus Reservation, Erie County.....	740	673	489	72.7	184	2.88	2.30	67	13	1.5	0.2	4.6
Cattaraugus Reservation, Chautauqua County.....	17	15	12	80.0	3	2.17	4.00	2	1	0.0	0.0	0.0
Cayuga village, Cayuga County.....	253	222	165	74.3	57	2.67	1.89	31	22	1.3	1.2	1.7
Cayuga Heights village, Tompkins County....	1,663	1,541	776	50.4	765	2.56	1.52	122	30	3.8	1.5	6.1
Cayuta town, Schuyler County.....	242	215	152	70.7	63	2.60	2.56	27	5	5.3	2.6	11.3
Cazenovia village, Madison County.....	1,100	973	575	59.1	398	2.41	1.62	127	31	6.1	2.5	10.7
Cazenovia town, Madison County.....	2,894	2,567	1,992	77.6	575	2.62	1.83	327	163	3.6	1.8	9.4
Cedarhurst village, Nassau County.....	2,375	2,242	1,516	67.6	726	3.14	2.52	133	13	3.2	1.9	5.9
Celoron village, Chautauqua County.....	537	470	320	68.1	150	2.38	2.09	67	8	7.8	2.7	17.1
Centereach CDP, Suffolk County.....	10,408	10,026	8,451	84.3	1,575	3.24	2.54	382	33	2.0	1.0	6.9
Center Moriches CDP, Suffolk County.....	2,818	2,597	2,094	80.6	503	2.93	2.66	221	82	3.4	2.2	8.3
Centerport CDP, Suffolk County.....	2,120	2,032	1,844	90.7	188	2.77	2.13	88	27	1.4	0.5	8.7
Centerville town, Allegany County.....	470	284	246	86.6	38	2.94	2.58	186	167	2.1	1.6	4.9
Central Bridge CDP, Schoharie County.....	296	267	148	55.4	119	2.45	1.94	29	4	3.5	1.3	6.3
Central Islip CDP, Suffolk County.....	9,961	9,365	6,451	68.9	2,914	3.83	3.27	596	20	3.6	3.3	4.4
Central Square village, Oswego County.....	898	838	485	57.9	353	2.59	1.66	60	3	4.7	2.4	7.6
Centre Island village, Nassau County.....	232	168	143	85.1	25	2.46	2.32	64	50	2.8	3.3	0.0
Chadwicks CDP, Oneida County.....	662	611	385	63.0	226	2.54	2.35	51	7	4.1	1.5	8.1
Champion town, Jefferson County.....	1,967	1,761	1,141	64.8	620	2.70	2.27	206	93	3.3	2.6	4.6
Champlain village, Clinton County.....	553	478	304	63.6	174	2.40	2.13	75	8	8.6	5.8	12.9
Champlain town, Clinton County.....	2,878	2,494	1,720	69.0	774	2.46	1.95	384	177	4.2	2.5	7.7
Chappaqua CDP, Westchester County.....	594	566	445	78.6	121	2.63	2.20	28	3	2.9	1.5	7.6
Charleston town, Montgomery County.....	607	530	477	90.0	53	2.56	2.77	77	35	2.2	2.0	3.5
Charlotte town, Chautauqua County.....	802	670	540	80.6	130	2.68	2.18	132	87	2.0	0.5	7.8
Charlton town, Saratoga County.....	1,610	1,565	1,501	95.9	64	2.61	2.78	45	11	0.7	0.7	1.5
Chateaugay village, Franklin County.....	419	354	223	63.0	131	2.48	2.05	65	6	5.1	1.3	10.7
Chateaugay town, Franklin County.....	967	793	592	74.7	201	2.50	2.24	174	79	3.4	1.8	7.7
Chatham village, Columbia County.....	890	801	391	48.8	410	2.42	1.99	89	25	4.1	0.8	7.0
Chatham town, Columbia County.....	2,262	1,797	1,397	77.7	400	2.32	2.22	465	330	3.5	2.1	8.0
Chaumont village, Jefferson County.....	292	255	176	69.0	79	2.66	1.82	37	19	1.9	1.1	3.6
Chautauqua CDP, Chautauqua County.....	1,355	112	97	86.6	15	1.76	1.33	1,243	1,161	40.9	11.7	80.5
Chautauqua town, Chautauqua County.....	4,507	1,797	1,371	76.3	426	2.39	2.11	2,710	2,439	9.4	3.4	24.3
Chautauqua Lake UT, Chautauqua County..	0	0	0	(X)	0	0.00	0.00	0	0	(X)	(X)	(X)
Chazy CDP, Clinton County.....	249	228	160	70.2	68	2.55	2.31	21	3	3.8	0.6	10.4
Chazy town, Clinton County.....	2,016	1,685	1,348	80.0	337	2.58	2.33	331	210	2.2	1.0	7.1
Cheektowaga CDP, Erie County.....	35,839	33,555	23,769	70.8	9,786	2.33	1.94	2,284	75	3.2	1.1	7.9
Cheektowaga town, Erie County.....	41,892	39,325	28,117	71.5	11,208	2.33	1.95	2,567	85	3.1	1.1	7.8
Chemung town, Chemung County.....	1,086	981	817	83.3	164	2.54	2.74	105	39	2.7	1.0	10.4
Chenango town, Broome County.....	4,857	4,607	3,871	84.0	736	2.49	2.20	250	50	1.8	1.1	5.5
Chenango Bridge CDP, Broome County.....	1,260	1,200	1,082	90.2	118	2.44	2.10	60	13	2.0	1.0	10.5
Cherry Creek village, Chautauqua County....	229	176	133	75.6	43	2.71	2.33	53	24	4.9	2.9	10.4
Cherry Creek town, Chautauqua County.....	586	420	345	82.1	75	2.64	2.67	166	117	3.7	2.0	10.7
Cherry Valley village, Otsego County.....	300	233	156	67.0	77	2.42	1.86	67	36	6.0	5.4	7.1
Cherry Valley town, Otsego County.....	689	511	392	76.7	119	2.46	2.18	178	102	5.0	4.8	5.5
Chester village, Orange County.....	1,646	1,568	1,041	66.4	527	2.63	2.32	78	2	3.3	1.1	7.4
Chester town, Orange County.....	4,372	4,135	3,440	83.2	695	2.94	2.38	237	57	2.5	1.3	8.2
Chester town, Warren County.....	2,717	1,461	1,213	83.0	248	2.31	2.11	1,256	1,133	3.5	2.2	9.7
Chesterfield town, Essex County.....	1,443	1,024	822	80.3	202	2.39	2.36	419	325	4.0	2.7	9.0
Chestertown CDP, Warren County.....	358	304	206	67.8	98	2.32	1.99	54	27	4.1	2.8	6.7
Chestnut Ridge village, Rockland County....	2,796	2,676	2,182	81.5	494	2.97	2.52	120	19	2.2	1.0	7.0
Chili town, Monroe County.....	11,685	11,263	8,799	78.1	2,464	2.63	2.03	422	56	1.8	0.9	4.9
Chittenango village, Madison County.....	2,085	1,993	1,445	72.5	548	2.67	2.07	92	8	1.7	0.8	4.2
Churchville village, Monroe County.....	851	820	688	83.9	132	2.47	1.88	31	3	2.0	1.4	5.0
Cicero town, Onondaga County.....	12,947	12,399	10,034	80.9	2,365	2.69	1.97	548	179	1.4	0.9	3.5
Cincinnatus town, Cortland County.....	503	418	319	76.3	99	2.49	2.64	85	42	2.3	0.9	6.6
Clare town, St. Lawrence County.....	122	42	32	76.2	10	2.59	2.20	80	75	0.0	0.0	0.0
Clarence CDP, Erie County.....	1,089	1,025	705	68.8	320	2.61	1.46	64	7	2.5	1.3	5.0
Clarence town, Erie County.....	11,788	11,282	9,580	84.9	1,702	2.84	1.82	506	63	2.1	1.0	7.8
Clarence Center CDP, Erie County.....	803	780	701	89.9	79	2.93	2.54	23	6	1.0	0.8	2.5

Table 12.

Housing Occupancy and Tenure: 2010—Con.

[For information on confidentiality protection, nonsampling error, and definitions, see Selected Appendixes at <www.census.gov/prod/cen2010/cph-1-a.pdf>]

State County Place and County Subdivision	Total housing units	Occupied housing units						Vacant housing units				
		Total	Owner occupied		Renter occupied	Average household size		Total	For seasonal, recrea- tional, or occasional use	Vacancy rate		
			Number	Percent of occupied housing units		Owner- occupied units	Renter- occupied units			Available housing	Home- owner	Rental
PLACE AND COUNTY SUBDIVISION—Con.												
Clarendon town, Orleans County.....	1,472	1,413	1,259	89.1	154	2.59	2.51	59	5	1.7	1.6	1.9
Clark Mills CDP, Oneida County.....	957	881	532	60.4	349	2.31	1.91	76	9	4.9	2.2	8.9
Clarkson CDP, Monroe County.....	1,702	1,646	1,217	73.9	429	2.88	1.92	56	4	2.0	1.0	4.7
Clarkson town, Monroe County.....	2,529	2,420	1,901	78.6	519	2.87	2.12	109	8	1.9	1.1	4.9
Clarkstown town, Rockland County.....	30,314	29,234	23,253	79.5	5,981	2.95	2.40	1,080	150	2.0	0.8	6.5
Clarksville town, Allegany County.....	953	483	423	87.6	60	2.39	2.43	470	429	1.6	1.4	3.2
Claverack town, Columbia County.....	2,960	2,478	1,862	75.1	616	2.37	2.19	482	269	4.3	2.9	8.2
Claverack-Red Mills CDP, Columbia County	523	446	349	78.3	97	2.16	1.63	77	33	5.9	4.4	11.0
Clay town, Onondaga County.....	24,195	23,202	17,225	74.2	5,977	2.64	2.11	993	176	2.0	0.9	5.2
Clayton village, Jefferson County.....	1,147	886	431	48.6	455	2.26	2.18	261	163	7.5	4.0	10.5
Clayton town, Jefferson County.....	3,561	2,085	1,477	70.8	608	2.56	2.24	1,476	1,286	5.7	3.0	11.7
Clayville village, Oneida County.....	169	145	92	63.4	53	2.54	2.19	24	0	7.1	4.2	11.7
Clermont town, Columbia County.....	866	722	546	75.6	176	2.76	2.23	144	79	4.2	2.0	10.7
Cleveland village, Oswego County.....	324	287	228	79.4	59	2.60	2.68	37	13	3.3	2.5	6.3
Clifton town, St. Lawrence County.....	881	301	247	82.1	54	2.41	2.80	580	540	1.3	0.8	3.4
Clifton Park town, Saratoga County.....	14,737	14,102	11,582	82.1	2,520	2.74	1.91	635	83	2.7	1.9	6.0
Clifton Springs village, Ontario County.....	914	853	495	58.0	358	2.57	1.85	61	6	4.0	1.4	7.5
Clinton town, Clinton County.....	395	295	243	82.4	52	2.49	2.54	100	58	2.0	0.4	8.3
Clinton town, Dutchess County.....	1,915	1,602	1,352	84.4	250	2.63	2.27	313	215	3.2	1.8	10.0
Clinton village, Oneida County.....	1,004	953	516	54.1	437	2.43	1.56	51	7	1.9	0.8	3.3
Clintondale CDP, Ulster County.....	612	550	360	65.5	190	2.73	2.37	62	11	5.1	1.6	11.2
Clyde village, Wayne County.....	910	798	555	69.5	243	2.75	2.30	112	6	5.6	2.6	11.6
Clymer town, Chautauqua County.....	611	555	456	82.2	99	3.11	2.81	56	27	2.1	1.3	5.7
Cobleskill village, Schoharie County.....	1,808	1,627	649	39.9	978	2.38	1.86	181	21	5.5	3.2	7.0
Cobleskill town, Schoharie County.....	2,691	2,421	1,299	53.7	1,122	2.44	1.91	270	54	4.9	3.0	7.0
Cochecton town, Sullivan County.....	1,114	604	496	82.1	108	2.27	2.24	510	381	8.0	4.7	20.4
Coeysmans town, Albany County.....	3,315	2,992	2,090	69.9	902	2.57	2.24	323	30	6.5	2.6	14.5
Cohocton village, Steuben County.....	358	311	244	78.5	67	2.64	2.79	47	7	4.6	1.6	13.8
Cohocton town, Steuben County.....	1,232	975	803	82.4	172	2.62	2.57	257	158	3.4	1.7	10.8
Cohoes city, Albany County.....	8,394	7,467	3,234	43.3	4,233	2.33	1.98	927	25	5.6	2.7	7.6
Colchester town, Delaware County.....	1,822	900	723	80.3	177	2.27	2.03	922	820	4.7	3.1	10.9
Cold Brook village, Herkimer County.....	134	125	90	72.0	35	2.66	2.57	9	0	3.1	3.2	2.8
Colden town, Erie County.....	1,404	1,304	1,135	87.0	169	2.57	2.01	100	48	1.4	0.9	5.0
Coldspring town, Cattaraugus County.....	374	278	236	84.9	42	2.39	2.38	96	67	2.8	0.4	14.3
Cold Spring village, Putnam County.....	981	910	565	62.1	345	2.47	1.79	71	19	2.8	0.7	6.0
Cold Spring Harbor CDP, Suffolk County.....	1,809	1,749	1,541	88.1	208	2.98	2.07	60	19	0.9	0.5	3.7
Colesville town, Broome County.....	2,302	2,004	1,652	82.4	352	2.57	2.75	298	175	1.6	0.7	5.6
Collins town, Erie County.....	1,889	1,645	1,270	77.2	375	2.47	2.13	244	68	5.5	1.7	16.3
Colonie village, Albany County.....	3,332	3,225	2,608	80.9	617	2.48	2.14	107	17	1.2	1.0	2.2
Colonie town, Albany County.....	34,620	33,088	23,529	71.1	9,559	2.54	1.88	1,532	214	2.3	0.9	5.6
Colton CDP, St. Lawrence County.....	175	153	109	71.2	44	2.50	1.66	22	4	4.3	1.8	10.0
Colton town, St. Lawrence County.....	1,370	655	557	85.0	98	2.27	1.89	715	655	2.7	1.6	8.2
Columbia town, Herkimer County.....	675	610	534	87.5	76	2.57	2.74	65	27	1.6	1.3	3.8
Columbus town, Chenango County.....	487	364	299	82.1	65	2.64	2.86	123	101	1.1	0.7	3.0
Commack CDP, Suffolk County.....	12,138	11,907	10,862	91.2	1,045	3.07	2.13	231	46	0.8	0.5	3.8
Concord town, Erie County.....	3,677	3,403	2,521	74.1	882	2.57	2.03	274	95	2.3	1.8	3.8
Conesus town, Livingston County.....	1,257	991	882	89.0	109	2.49	2.39	266	202	2.0	1.3	6.7
Conesus Hamlet CDP, Livingston County.....	125	114	96	84.2	18	2.73	2.56	11	5	1.7	2.0	0.0
Conesus Lake CDP, Livingston County.....	2,001	1,217	980	80.5	237	2.17	1.93	784	737	2.2	1.3	5.5
Conesville town, Schoharie County.....	787	339	305	90.0	34	2.16	2.24	448	422	3.1	2.2	10.5
Conewango town, Cattaraugus County.....	635	518	413	79.7	105	3.69	3.16	117	74	2.6	1.4	7.0
Congers CDP, Rockland County.....	2,889	2,809	2,409	85.8	400	3.03	2.52	80	8	1.2	0.6	4.5
Conklin town, Broome County.....	2,337	2,176	1,838	84.5	338	2.53	2.33	161	28	1.7	1.0	5.0
Conquest town, Cayuga County.....	842	681	608	89.3	73	2.68	2.63	161	117	1.7	1.9	0.0
Constable town, Franklin County.....	695	615	504	82.0	111	2.54	2.44	80	25	3.0	2.3	5.9
Constableville village, Lewis County.....	134	107	84	78.5	23	2.31	2.09	27	16	5.3	4.5	8.0
Constantia CDP, Oswego County.....	579	506	405	80.0	101	2.40	2.07	73	44	2.9	2.2	5.6
Constantia town, Oswego County.....	2,343	1,952	1,662	85.1	290	2.55	2.52	391	273	2.5	2.1	4.9
Coopers Plains CDP, Steuben County.....	287	271	210	77.5	61	2.34	1.75	16	6	1.5	0.5	4.7
Cooperstown village, Otsego County.....	1,166	930	472	50.8	458	2.39	1.53	236	102	7.1	6.0	8.3
Copake town, Columbia County.....	2,382	1,416	1,065	75.2	351	2.35	2.44	966	823	4.4	3.7	6.6
Copake Lake CDP, Columbia County.....	815	330	277	83.9	53	2.45	2.70	485	434	6.2	5.7	8.5
Copenhagen village, Lewis County.....	371	320	163	50.9	157	2.87	2.13	51	5	9.3	2.9	15.1
Copiapue CDP, Suffolk County.....	7,919	7,535	5,426	72.0	2,109	3.07	2.97	384	48	2.2	1.7	3.6
Coram CDP, Suffolk County.....	15,437	14,632	9,939	67.9	4,693	2.80	2.34	805	100	3.0	1.3	6.2
Corfu village, Genesee County.....	333	306	210	68.6	96	2.53	1.85	27	3	4.7	1.4	11.1
Corinth village, Saratoga County.....	1,155	1,024	616	60.2	408	2.56	2.39	131	17	5.8	2.0	11.0
Corinth town, Saratoga County.....	3,016	2,535	1,916	75.6	619	2.62	2.40	481	276	4.2	2.3	9.5
Corning city, Steuben County.....	5,519	5,080	2,609	51.4	2,471	2.36	1.97	439	41	3.8	1.6	6.0
Corning town, Steuben County.....	2,707	2,554	2,108	82.5	446	2.49	2.29	153	34	1.9	0.5	8.0

Table 12.

Housing Occupancy and Tenure: 2010—Con.

[For information on confidentiality protection, nonsampling error, and definitions, see Selected Appendixes at <www.census.gov/prod/cen2010/cph-1-a.pdf>]

State County Place and County Subdivision	Total housing units	Occupied housing units						Vacant housing units				
		Total	Owner occupied		Renter occupied	Average household size		Total	For seasonal, recrea- tional, or occasional use	Vacancy rate		
			Number	Percent of occupied housing units		Owner- occupied units	Renter- occupied units			Available housing	Home- owner	Rental
PLACE AND COUNTY SUBDIVISION—Con.												
Cornwall town, Orange County.....	5,136	4,742	3,426	72.2	1,316	2.87	2.02	394	80	4.2	3.0	7.2
Cornwall-on-Hudson village, Orange County.....	1,269	1,185	845	71.3	340	2.76	1.90	84	30	2.8	1.2	6.5
Cortland city, Cortland County.....	7,433	6,946	3,040	43.8	3,906	2.43	2.20	487	30	3.4	1.9	4.6
Cortlandt town, Westchester County.....	15,962	14,987	11,529	76.9	3,458	2.85	2.09	975	300	2.7	1.1	7.7
Cortlandville town, Cortland County.....	3,587	3,395	2,425	71.4	970	2.52	2.18	192	43	2.0	1.1	4.1
Cortland West CDP, Cortland County.....	556	529	480	90.7	49	2.53	2.27	27	7	1.8	1.6	3.9
Country Knolls CDP, Saratoga County.....	787	778	759	97.6	19	2.86	2.68	9	5	0.1	0.1	0.0
Cove Neck village, Nassau County.....	148	104	86	82.7	18	2.88	2.11	44	19	7.6	8.1	5.3
Coventry town, Chenango County.....	790	624	543	87.0	81	2.63	2.81	166	113	3.5	2.5	9.7
Covert town, Seneca County.....	1,284	879	716	81.5	163	2.41	2.41	405	324	3.2	2.1	7.7
Covington town, Wyoming County.....	502	474	402	84.8	72	2.65	2.32	28	4	0.6	0.5	1.4
Coxsackie village, Greene County.....	1,324	1,220	730	59.8	490	2.65	1.78	104	23	3.2	2.5	4.3
Coxsackie town, Greene County.....	2,997	2,567	1,807	70.4	760	2.59	1.93	430	229	3.2	2.1	5.8
Cragmoor CDP, Ulster County.....	252	191	165	86.4	26	2.33	2.50	61	41	2.5	2.9	0.0
Cranberry Lake CDP, St. Lawrence County..	416	86	78	90.7	8	2.23	2.75	330	318	2.2	2.5	0.0
Crawford town, Orange County.....	3,475	3,279	2,536	77.3	743	2.97	2.31	196	51	2.1	1.3	4.8
Croghan village, Lewis County.....	317	288	173	60.1	115	2.47	1.66	29	1	5.2	2.8	8.6
Croghan town, Lewis County.....	1,629	1,172	934	79.7	238	2.72	2.32	457	372	3.0	1.2	9.8
Crompond CDP, Westchester County.....	727	702	640	91.2	62	3.02	2.34	25	10	1.1	0.9	3.1
Croton-on-Hudson village, Westchester County.....	3,123	2,956	2,304	77.9	652	2.73	2.43	167	23	2.5	1.2	6.9
Crown Heights CDP, Dutchess County.....	1,057	1,018	847	83.2	171	2.88	2.36	39	4	2.3	1.7	5.0
Crown Point town, Essex County.....	1,126	828	651	78.6	177	2.43	2.44	298	206	3.3	1.8	8.2
Crugers CDP, Westchester County.....	904	813	204	25.1	609	2.95	1.25	91	13	8.2	0.5	10.5
Crystal Beach CDP, Ontario County.....	413	290	225	77.6	65	2.16	2.25	123	105	2.4	2.2	3.0
Cuba village, Allegany County.....	707	626	385	61.5	241	2.57	2.21	81	12	5.8	4.7	7.6
Cuba town, Allegany County.....	1,771	1,344	1,009	75.1	335	2.43	2.21	427	316	3.8	2.8	6.6
Cumberland Head CDP, Clinton County.....	844	685	605	88.3	80	2.39	2.25	159	125	3.1	1.5	14.0
Cumminsville CDP, Livingston County.....	92	90	67	74.4	23	1.97	2.22	2	0	2.2	0.0	8.0
Cutchogue CDP, Suffolk County.....	2,062	1,347	1,134	84.2	213	2.47	2.40	715	608	2.9	2.4	5.6
Cuyler town, Cortland County.....	442	360	272	75.6	88	2.70	2.78	82	45	3.5	2.9	5.3
Cuylerville CDP, Livingston County.....	132	128	88	68.8	40	2.32	2.33	4	0	2.3	1.1	4.8
Dalton CDP, Livingston County.....	163	151	128	84.8	23	2.38	2.48	12	3	2.5	1.5	7.7
Danby town, Tompkins County.....	1,480	1,373	1,125	81.9	248	2.50	2.09	107	38	2.2	0.5	9.1
Dannemora village, Clinton County.....	507	452	296	65.5	156	2.55	2.35	55	5	2.8	1.7	4.8
Dannemora town, Clinton County.....	1,294	828	621	75.0	207	2.45	2.19	466	357	4.0	2.8	7.6
Dansville village, Livingston County.....	2,166	1,986	1,210	60.9	776	2.55	2.01	180	14	4.9	1.5	9.7
Dansville town, Steuben County.....	897	727	602	82.8	125	2.57	2.37	170	110	3.2	1.9	8.7
Danube town, Herkimer County.....	451	408	341	83.6	67	2.55	2.51	43	4	1.4	1.2	2.9
Darien town, Genesee County.....	1,261	1,183	1,024	86.6	159	2.71	2.26	78	26	1.7	0.7	8.0
Davenport town, Delaware County.....	1,604	1,235	955	77.3	280	2.42	2.33	369	280	3.3	1.2	9.9
Davenport Center CDP, Delaware County....	161	149	111	74.5	38	2.28	2.53	12	4	0.7	0.0	2.6
Day town, Saratoga County.....	1,411	357	323	90.5	34	2.34	2.97	1,054	1,025	4.8	5.0	2.9
Dayton town, Cattaraugus County.....	830	725	570	78.6	155	2.59	2.52	105	38	4.5	2.4	11.4
Decatur town, Otsego County.....	283	152	134	88.2	18	2.36	2.06	131	114	3.1	3.5	0.0
Deerfield town, Oneida County.....	1,731	1,644	1,537	93.5	107	2.63	2.09	87	11	1.9	0.9	14.4
Deerpark town, Orange County.....	3,484	2,988	2,439	81.6	549	2.61	2.73	496	222	3.8	2.4	9.4
Deer Park CDP, Suffolk County.....	9,715	9,383	7,579	80.8	1,804	3.10	2.30	332	25	1.8	1.0	5.1
Deferiet village, Jefferson County.....	132	126	90	71.4	36	2.34	2.31	6	0	3.1	2.2	5.3
De Kalb town, St. Lawrence County.....	965	856	695	81.2	161	2.82	2.91	109	62	1.4	0.8	3.6
DeKalb Junction CDP, St. Lawrence County	199	191	140	73.3	51	2.80	2.49	8	1	1.0	0.7	1.9
Delanson village, Schenectady County.....	149	135	102	75.6	33	2.98	2.21	14	3	4.9	3.7	8.3
Delaware town, Sullivan County.....	1,535	996	750	75.3	246	2.26	2.36	539	382	6.3	4.1	12.3
Delevan village, Cattaraugus County.....	483	440	247	56.1	193	2.68	2.19	43	3	5.1	0.8	10.2
Delhi village, Delaware County.....	831	761	380	49.9	381	2.33	1.92	70	13	3.8	3.3	4.3
Delhi town, Delaware County.....	1,870	1,545	1,022	66.1	523	2.33	2.00	325	215	3.1	2.4	4.5
Denmark town, Lewis County.....	1,209	1,040	742	71.3	298	2.88	2.34	169	73	4.7	1.5	12.1
Denning town, Ulster County.....	531	234	176	75.2	58	2.23	2.36	297	268	5.3	3.8	9.4
Depauville CDP, Jefferson County.....	204	195	171	87.7	24	2.98	2.79	9	1	1.0	1.1	0.0
Depew village, Erie County.....	7,017	6,691	4,809	71.9	1,882	2.38	2.02	326	11	2.1	0.8	5.2
De Peyster town, St. Lawrence County.....	343	291	252	86.6	39	3.45	3.28	52	25	0.3	0.4	0.0
Deposit village.....	833	679	406	59.8	273	2.54	2.32	154	40	8.2	4.0	13.8
Broome County (part).....	422	326	216	66.3	110	2.56	2.43	96	19	12.8	4.4	25.7
Delaware County (part).....	411	353	190	53.8	163	2.52	2.25	58	21	3.5	3.5	3.5
Deposit town, Delaware County.....	1,131	709	482	68.0	227	2.47	2.30	422	353	3.2	2.4	5.0
Dering Harbor village, Suffolk County.....	35	5	5	100.0	0	2.20	0.00	30	26	0.0	0.0	(X)
DeRuyter village, Madison County.....	259	228	142	62.3	86	2.69	2.05	31	2	8.0	2.7	15.4
DeRuyter town, Madison County.....	955	635	504	79.4	131	2.60	2.13	320	270	3.9	1.2	13.1
De Witt town, Onondaga County.....	10,853	10,318	7,509	72.8	2,809	2.49	1.94	535	72	2.4	1.0	6.2
Dexter village, Jefferson County.....	457	435	263	60.5	172	2.58	2.06	22	2	2.0	1.9	2.3
Diana town, Lewis County.....	1,201	682	550	80.6	132	2.55	2.34	519	468	3.6	2.7	7.4
Dickinson town, Broome County.....	2,178	2,044	1,406	68.8	638	2.32	1.82	134	13	2.9	1.8	5.3

Table 12.

Housing Occupancy and Tenure: 2010—Con.

[For information on confidentiality protection, nonsampling error, and definitions, see Selected Appendixes at <www.census.gov/prod/cen2010/cph-1-a.pdf>]

State County Place and County Subdivision	Total housing units	Occupied housing units						Vacant housing units				
		Total	Owner occupied		Renter occupied	Average household size		Total	For seasonal, recrea- tional, or occasional use	Vacancy rate		
			Number	Percent of occupied housing units		Owner- occupied units	Renter- occupied units			Available housing	Home- owner	Rental
PLACE AND COUNTY SUBDIVISION—Con.												
Dickinson town, Franklin County.....	451	337	301	89.3	36	2.45	2.36	114	74	4.0	3.5	7.5
Dix town, Schuyler County.....	1,779	1,616	1,074	66.5	542	2.47	1.95	163	58	1.5	0.7	2.9
Dix Hills CDP, Suffolk County.....	8,529	8,319	7,732	92.9	587	3.25	2.37	210	38	1.1	0.8	4.2
Dobbs Ferry village, Westchester County....	4,191	3,901	2,365	60.6	1,536	2.75	2.21	290	27	3.1	1.0	6.1
Dolgeville village.....	1,046	943	595	63.1	348	2.38	2.21	103	11	4.5	1.8	8.8
Fulton County (part).....	60	57	38	66.7	19	2.32	2.26	3	1	0.0	0.0	0.0
Herkimer County (part).....	986	886	557	62.9	329	2.39	2.21	100	10	4.8	1.9	9.2
Dover town, Dutchess County.....	3,637	3,259	2,380	73.0	879	2.73	2.43	378	104	4.3	1.8	10.5
Dover Plains CDP, Dutchess County.....	610	566	336	59.4	230	2.33	2.35	44	3	3.4	0.9	6.9
Downsville CDP, Delaware County.....	346	274	178	65.0	96	2.33	2.07	72	38	6.5	3.8	11.0
Dresden town, Washington County.....	666	271	211	77.9	60	2.36	2.53	395	379	2.8	3.2	1.6
Dresden village, Yates County.....	141	115	81	70.4	34	2.30	3.24	26	12	3.3	2.4	5.6
Dryden village, Tompkins County.....	867	812	499	61.5	313	2.60	1.84	55	8	4.2	1.4	8.4
Dryden town, Tompkins County.....	6,418	6,016	3,931	65.3	2,085	2.47	2.16	402	56	3.4	1.4	7.0
Duane town, Franklin County.....	208	93	81	87.1	12	1.93	1.50	115	103	4.1	4.7	0.0
Duane Lake CDP, Schenectady County.....	152	138	128	92.8	10	2.39	1.70	14	13	0.7	0.8	0.0
Duanesburg CDP, Schenectady County.....	175	161	112	69.6	49	2.64	1.94	14	1	0.0	0.0	0.0
Duanesburg town, Schenectady County.....	2,533	2,335	2,068	88.6	267	2.67	2.23	198	80	1.6	1.1	5.6
Dundee village, Yates County.....	774	702	387	55.1	315	2.67	2.14	72	14	4.8	3.2	6.8
Dunkirk city, Chautauqua County.....	5,993	5,358	3,129	58.4	2,229	2.30	2.31	635	61	5.1	1.9	9.1
Dunkirk town, Chautauqua County.....	582	522	420	80.5	102	2.15	1.94	60	18	3.5	0.5	14.3
Durham town, Greene County.....	1,807	1,152	932	80.9	220	2.35	2.41	655	460	4.8	3.7	9.0
Durhamville CDP, Oneida County.....	225	215	180	83.7	35	2.76	2.51	10	1	1.8	1.1	5.4
Eagle town, Wyoming County.....	564	447	390	87.2	57	2.67	2.65	117	93	1.3	1.0	3.3
Earlville village.....	405	354	250	70.6	104	2.59	2.13	51	8	6.8	4.2	12.6
Chenango County (part).....	158	137	98	71.5	39	2.45	2.23	21	6	7.4	6.7	9.3
Madison County (part).....	247	217	152	70.0	65	2.68	2.06	30	2	6.5	2.6	14.5
East Atlantic Beach CDP, Nassau County....	972	849	589	69.4	260	2.62	1.94	123	62	2.7	0.8	6.6
East Aurora village, Erie County.....	2,699	2,521	1,816	72.0	705	2.55	1.80	178	35	2.3	0.9	5.5
East Avon CDP, Livingston County.....	250	238	197	82.8	41	2.59	2.39	12	0	3.2	2.0	8.9
East Bloomfield town, Ontario County.....	1,487	1,396	1,076	77.1	320	2.69	2.25	91	16	2.4	1.3	5.9
Eastchester CDP, Westchester County.....	8,195	7,832	6,308	80.5	1,524	2.57	2.18	363	44	2.3	1.2	6.9
Eastchester town, Westchester County.....	13,747	12,946	9,456	73.0	3,490	2.59	2.17	801	119	2.9	1.6	6.4
East Farmingdale CDP, Suffolk County.....	2,114	2,002	1,376	68.7	626	3.38	2.17	112	9	3.1	0.7	7.9
East Fishkill town, Dutchess County.....	10,039	9,512	8,571	90.1	941	3.11	2.47	527	204	2.0	1.3	7.5
East Garden City CDP, Nassau County.....	1,341	1,212	725	59.8	487	1.97	2.24	129	8	7.2	0.4	15.6
East Glenville CDP, Schenectady County.....	2,803	2,642	2,024	76.6	618	2.64	1.71	161	23	3.4	0.8	10.9
East Greenbush CDP, Rensselaer County...	1,876	1,800	1,195	66.4	605	2.72	2.02	76	13	2.5	0.6	6.0
East Greenbush town, Rensselaer County...	7,006	6,702	5,012	74.8	1,690	2.55	1.97	304	38	2.6	1.1	6.8
East Hampton village, Suffolk County.....	1,836	533	385	72.2	148	1.94	2.26	1,303	1,168	11.4	9.0	17.1
East Hampton town, Suffolk County.....	21,038	8,410	6,325	75.2	2,085	2.42	2.88	12,628	11,366	7.1	4.4	14.3
East Hampton North CDP, Suffolk County....	2,545	1,536	1,030	67.1	506	2.62	2.83	1,009	857	4.3	2.8	7.3
East Hills village, Nassau County.....	2,301	2,252	2,122	98.2	40	3.09	2.83	49	13	0.5	0.5	0.0
East Islip CDP, Suffolk County.....	4,942	4,803	4,114	85.7	689	3.08	2.37	139	30	1.1	0.7	3.6
East Ithaca CDP, Tompkins County.....	1,226	1,132	562	49.6	570	2.10	1.85	94	10	4.1	0.9	7.2
East Kingston CDP, Ulster County.....	136	114	73	64.0	41	2.40	2.46	22	0	7.8	8.3	6.8
East Marion CDP, Suffolk County.....	953	409	338	82.6	71	2.20	2.58	544	509	3.7	3.1	6.5
East Massapequa CDP, Nassau County.....	6,796	6,599	5,618	85.1	981	2.98	2.16	197	21	1.3	0.9	3.5
East Meadow CDP, Nassau County.....	12,863	12,410	10,710	86.3	1,700	2.98	2.45	453	54	1.5	1.4	2.6
East Moriches CDP, Suffolk County.....	2,163	1,896	1,417	74.7	479	2.90	2.07	267	178	2.4	0.9	6.6
East Nassau village, Rensselaer County.....	266	227	181	79.7	46	2.61	2.50	39	29	0.9	0.5	2.1
East Northport CDP, Suffolk County.....	7,288	7,114	5,947	83.6	1,167	2.95	2.24	174	21	1.3	0.4	5.3
East Norwich CDP, Nassau County.....	966	943	885	93.8	58	2.86	2.71	23	3	1.3	1.2	1.7
Easton town, Washington County.....	1,022	908	722	79.5	186	2.57	2.48	114	53	2.2	0.8	7.4
East Otto town, Cattaraugus County.....	620	423	353	83.5	70	2.57	2.14	197	170	2.5	1.7	6.4
East Patchogue CDP, Suffolk County.....	8,685	8,294	5,197	62.7	3,097	2.98	2.13	391	64	2.4	1.2	4.3
Eastport CDP, Suffolk County.....	865	702	594	84.6	108	2.58	2.65	163	81	4.7	2.9	13.6
East Quogue CDP, Suffolk County.....	3,069	1,832	1,512	82.5	320	2.58	2.63	1,237	1,073	4.8	3.5	10.3
East Randolph village, Cattaraugus County..	237	218	135	61.9	83	2.76	2.30	19	0	3.9	1.4	7.6
East Rochester village, Monroe County.....	2,992	2,834	1,761	62.1	1,073	2.27	2.34	158	3	2.7	1.7	4.4
East Rochester town, Monroe County.....	2,992	2,834	1,761	62.1	1,073	2.27	2.34	158	3	2.7	1.7	4.4
East Rockaway village, Nassau County.....	3,997	3,825	2,793	73.0	1,032	2.70	2.11	172	22	2.6	0.9	6.8
East Shoreham CDP, Suffolk County.....	2,104	2,047	1,950	95.3	97	3.22	2.95	57	18	1.1	0.9	4.0
East Syracuse village, Onondaga County....	1,488	1,364	634	46.5	730	2.55	2.01	124	9	5.3	1.5	8.4
East Williston village, Nassau County.....	864	842	822	97.6	20	3.04	2.75	22	4	1.1	1.0	4.8
Eaton town, Madison County.....	1,941	1,477	1,038	70.3	439	2.52	2.38	464	341	3.6	1.4	8.3
Eatons Neck CDP, Suffolk County.....	575	519	488	94.0	31	2.75	2.00	56	41	1.5	1.0	8.8
Eden CDP, Erie County.....	1,348	1,294	1,087	84.0	207	2.78	2.00	54	12	1.7	0.8	5.9
Eden town, Erie County.....	3,120	2,951	2,472	83.8	479	2.68	2.07	169	68	1.2	0.7	4.0
Edinburg town, Saratoga County.....	1,865	547	471	86.1	76	2.22	2.24	1,318	1,274	3.2	2.5	7.1

Table 12.
Housing Occupancy and Tenure: 2010—Con.

[For information on confidentiality protection, nonsampling error, and definitions, see Selected Appendixes at <www.census.gov/prod/cen2010/cph-1-a.pdf>]

State County Place and County Subdivision	Total housing units	Occupied housing units						Vacant housing units				
		Total	Owner occupied		Renter occupied	Average household size		Total	For seasonal, recreational, or occasional use	Vacancy rate		
			Number	Percent of occupied housing units		Owner- occupied units	Renter- occupied units			Available housing	Home- owner	Rental
PLACE AND COUNTY SUBDIVISION—Con.												
Edmeston CDP, Otsego County.....	311	271	198	73.1	73	2.60	1.96	40	10	5.9	5.7	6.4
Edmeston town, Otsego County.....	847	682	556	81.5	126	2.64	2.24	165	93	4.7	3.8	8.7
Edwards village, St. Lawrence County.....	195	184	119	64.7	65	2.71	1.80	11	0	2.6	2.5	3.0
Edwards town, St. Lawrence County.....	576	463	346	74.7	117	2.60	2.15	113	88	1.7	1.1	3.3
Egbertsville CDP, Erie County.....	6,673	6,377	4,729	74.2	1,648	2.41	2.13	296	27	1.9	1.1	4.3
Elba village, Genesee County.....	268	253	202	79.8	51	2.68	2.63	15	3	2.3	1.9	3.8
Elba town, Genesee County.....	925	858	702	81.8	156	2.69	3.09	67	15	1.8	0.8	6.0
Elbridge village, Onondaga County.....	453	422	336	79.6	86	2.55	2.35	31	5	2.8	1.8	6.5
Elbridge town, Onondaga County.....	2,558	2,341	1,907	81.5	434	2.62	2.12	217	88	2.5	1.5	6.7
Elizabethtown CDP, Essex County.....	404	331	211	63.7	120	2.17	1.63	73	33	5.9	1.4	12.9
Elizabethtown town, Essex County.....	791	510	363	71.2	147	2.22	1.75	281	227	5.6	2.6	12.4
Ellenburg town, Clinton County.....	1,015	715	558	78.0	157	2.53	2.11	300	220	2.3	2.3	2.4
Ellenville village, Ulster County.....	1,845	1,578	748	47.4	830	2.65	2.52	267	31	9.0	8.7	9.2
Ellery town, Chautauqua County.....	2,961	1,891	1,599	84.6	292	2.39	1.97	1,070	904	5.2	3.5	13.8
Ellicott town, Chautauqua County.....	4,103	3,721	2,735	73.5	986	2.42	1.90	382	121	4.1	2.2	9.0
Ellicottville village, Cattaraugus County.....	573	210	141	67.1	69	1.96	1.43	363	344	6.2	6.0	6.8
Ellicottville town, Cattaraugus County.....	2,489	755	571	75.6	184	2.24	1.64	1,734	1,620	10.4	8.3	16.2
Ellington town, Chautauqua County.....	716	605	530	87.6	75	2.74	2.56	111	86	1.1	0.6	5.1
Ellisburg village, Jefferson County.....	99	88	68	77.3	20	2.84	2.55	11	3	1.1	1.4	0.0
Ellisburg town, Jefferson County.....	1,902	1,256	1,032	82.2	224	2.80	2.60	646	560	2.8	2.7	3.4
Elma town, Erie County.....	4,657	4,460	3,959	88.8	501	2.60	2.01	197	36	1.3	1.1	3.2
Elma Center CDP, Erie County.....	1,086	1,042	938	90.0	104	2.52	1.93	44	10	1.2	1.1	1.9
Elmira city, Chemung County.....	12,313	10,991	5,276	48.0	5,715	2.44	2.25	1,322	53	6.3	2.4	9.7
Elmira town, Chemung County.....	3,160	2,989	2,495	83.5	494	2.37	2.01	171	23	1.6	1.0	4.8
Elmira Heights village, Chemung County.....	1,972	1,843	962	52.2	881	2.51	1.90	129	4	3.1	2.1	4.2
Elmont CDP, Nassau County.....	10,279	9,847	7,125	72.4	2,722	3.62	2.71	432	21	2.4	1.9	3.8
Elmsford village, Westchester County.....	1,735	1,618	781	48.3	837	3.17	2.61	117	10	3.2	1.6	4.6
Elwood CDP, Suffolk County.....	3,585	3,512	3,229	91.9	283	3.16	3.09	73	14	0.7	0.7	1.0
Endicott village, Broome County.....	6,719	6,058	2,523	41.6	3,535	2.35	1.99	661	28	5.3	2.0	7.6
Endwell CDP, Broome County.....	5,478	5,171	3,741	72.3	1,430	2.33	1.89	307	33	3.1	1.3	7.4
Enfield town, Tompkins County.....	1,567	1,445	1,047	72.5	398	2.47	2.32	122	22	2.3	0.8	6.1
Ephratah town, Fulton County.....	759	655	568	86.7	87	2.53	2.47	104	54	1.4	1.2	2.2
Erin CDP, Chemung County.....	199	189	169	89.4	20	2.55	2.60	10	2	3.1	1.2	16.7
Erin town, Chemung County.....	835	776	703	90.6	73	2.53	2.53	59	30	1.0	0.6	5.2
Erwin town, Steuben County.....	3,523	3,322	2,243	67.5	1,079	2.60	1.85	201	63	2.2	1.1	4.4
Esopus town, Ulster County.....	3,969	3,492	2,582	73.9	910	2.46	2.10	477	176	4.8	2.3	11.2
Esperance village, Schoharie County.....	168	148	120	81.1	28	2.34	2.29	20	1	3.2	1.6	9.7
Esperance town, Schoharie County.....	915	835	684	81.9	151	2.49	2.49	80	18	3.1	1.6	9.6
Essex town, Essex County.....	582	311	261	83.9	50	2.16	2.12	271	223	7.1	5.4	15.3
Evans town, Erie County.....	7,696	6,669	5,419	81.3	1,250	2.50	2.11	1,027	594	2.8	1.9	6.6
Evans Mills village, Jefferson County.....	282	258	151	58.5	107	2.79	1.73	24	1	4.8	1.9	8.5
Exeter town, Otsego County.....	589	401	343	85.5	58	2.44	2.60	188	120	7.4	3.1	26.3
Fabius village, Onondaga County.....	142	135	100	74.1	35	2.68	2.40	7	0	2.9	1.0	7.9
Fabius town, Onondaga County.....	824	728	604	83.0	124	2.74	2.48	96	68	1.5	1.1	3.1
Fairfield town, Herkimer County.....	696	614	509	82.9	105	2.69	2.45	82	37	2.5	1.7	6.2
Fair Haven village, Cayuga County.....	671	337	264	78.3	73	2.27	1.99	334	278	7.9	2.1	24.5
Fairmount CDP, Onondaga County.....	4,562	4,408	3,498	79.4	910	2.41	1.97	154	8	1.9	1.0	5.1
Fairport village, Monroe County.....	2,467	2,369	1,676	70.7	693	2.45	1.77	98	10	1.9	0.9	4.0
Fairview CDP (Dutchess County), Dutchess County.....	1,994	1,866	1,371	73.5	495	2.64	2.56	128	9	3.7	2.3	7.2
Fairview CDP (Westchester County), Westchester County.....	1,050	976	415	42.5	561	3.47	2.94	74	2	3.3	2.1	4.1
Falconer village, Chautauqua County.....	1,166	1,081	655	60.6	426	2.41	1.98	85	4	4.1	1.7	7.5
Fallsburg town, Sullivan County.....	8,497	4,225	2,387	56.5	1,838	2.57	2.75	4,272	3,450	8.4	6.0	11.3
Farmersville town, Cattaraugus County.....	715	445	373	83.8	72	2.46	2.40	270	243	1.8	2.1	0.0
Farmingdale village, Nassau County.....	3,482	3,326	2,169	65.2	1,157	2.56	2.14	156	20	2.5	1.5	4.4
Farmington town, Ontario County.....	4,664	4,492	3,436	76.5	1,056	2.71	2.35	172	14	2.4	1.1	6.7
Farmingville CDP, Suffolk County.....	4,884	4,707	3,902	82.9	805	3.32	2.98	177	15	1.4	1.0	3.3
Farnham village, Erie County.....	161	141	97	68.8	44	2.57	2.68	20	1	4.1	2.0	8.3
Fayette town, Seneca County.....	1,884	1,535	1,301	84.8	234	2.54	2.55	349	271	2.0	1.3	6.0
Fayetteville village, Onondaga County.....	2,034	1,912	1,445	75.6	467	2.45	1.77	122	27	3.0	2.1	5.6
Felts Mills CDP, Jefferson County.....	161	136	102	75.0	34	2.57	3.24	25	2	3.9	1.7	10.5
Fenner town, Madison County.....	733	669	552	82.5	117	2.64	2.31	64	21	0.9	0.2	4.0
Fenton town, Broome County.....	2,940	2,748	2,365	86.1	383	2.40	2.42	192	45	2.1	1.3	6.3
Fillmore CDP, Allegany County.....	292	246	149	60.6	97	2.56	2.28	46	15	5.7	2.0	11.0
Fine town, St. Lawrence County.....	1,205	616	510	82.8	106	2.28	2.40	589	509	3.9	3.2	7.0
Fire Island CDP, Suffolk County.....	3,395	131	91	69.5	40	2.14	2.25	3,264	3,256	4.3	1.1	11.1
Firthcliffe CDP, Orange County.....	2,125	1,940	1,217	62.7	723	2.80	2.03	185	13	6.1	5.8	6.7
Fishers Island CDP, Suffolk County.....	660	120	58	48.3	62	2.00	1.94	540	527	6.2	6.3	6.0
Fishers Landing CDP, Jefferson County.....	257	41	34	82.9	7	2.24	1.86	216	162	2.2	0.0	3.4
Fishkill village, Dutchess County.....	1,138	1,064	416	39.1	648	2.03	2.05	74	6	4.5	2.6	5.7
Fishkill town, Dutchess County.....	9,246	8,642	5,651	65.4	2,991	2.54	2.04	604	102	4.0	3.2	5.6

Table 12.

Housing Occupancy and Tenure: 2010—Con.

[For information on confidentiality protection, nonsampling error, and definitions, see Selected Appendixes at <www.census.gov/prod/cen2010/cph-1-a.pdf>]

State County Place and County Subdivision	Total housing units	Occupied housing units						Vacant housing units				
		Total	Owner occupied		Renter occupied	Average household size		Total	For seasonal, recrea- tional, or occasional use	Vacancy rate		
			Number	Percent of occupied housing units		Owner- occupied units	Renter- occupied units			Available housing	Home- owner	Rental
PLACE AND COUNTY SUBDIVISION—Con.												
Flanders CDP, Suffolk County.....	1,684	1,345	916	68.1	429	2.95	4.07	339	224	4.3	3.1	6.9
Fleischmanns village, Delaware County.....	290	137	77	56.2	60	2.06	3.20	153	110	11.5	3.8	19.5
Fleming town, Cayuga County.....	1,215	1,081	964	89.2	117	2.45	2.28	134	79	2.3	1.9	5.6
Floral Park village, Nassau County.....	5,909	5,680	4,583	80.7	1,097	2.96	2.08	229	27	2.0	0.9	6.0
Florence town, Oneida County.....	484	364	320	87.9	44	2.83	2.73	120	79	2.4	1.2	10.2
Florida town, Montgomery County.....	1,209	1,101	966	87.7	135	2.48	2.24	108	24	1.8	1.7	2.2
Florida village, Orange County.....	1,084	1,031	859	83.3	172	2.83	2.35	53	9	2.7	1.8	7.0
Flower Hill village, Nassau County.....	1,523	1,473	1,373	93.2	100	3.18	2.74	50	5	1.1	0.8	5.7
Floyd town, Oneida County.....	1,542	1,463	1,282	87.6	181	2.64	2.36	79	17	2.1	1.4	6.6
Fonda village, Montgomery County.....	392	346	188	54.3	158	2.46	2.04	46	5	2.7	2.0	3.6
Forestburgh town, Sullivan County.....	550	355	293	82.5	62	2.23	2.47	195	142	6.7	1.6	25.3
Forest Home CDP, Tompkins County.....	286	268	73	27.2	195	2.48	2.01	18	6	3.2	3.9	3.0
Forestport town, Oneida County.....	2,044	687	598	87.0	89	2.21	2.43	1,357	1,280	5.0	2.6	18.3
Forestville village, Chautauqua County.....	315	279	207	74.2	72	2.54	2.28	36	9	3.1	2.3	5.3
Fort Ann village, Washington County.....	202	187	124	66.3	63	2.81	2.14	15	1	3.1	0.8	7.4
Fort Ann town, Washington County.....	2,077	1,450	1,222	84.3	228	2.64	2.27	627	519	3.1	1.8	9.2
Fort Covington town, Franklin County.....	752	666	537	80.6	129	2.51	2.53	86	21	5.1	2.2	15.7
Fort Covington Hamlet CDP, Franklin County.....	592	521	415	79.7	106	2.51	2.53	71	16	5.9	2.1	18.5
Fort Drum CDP, Jefferson County.....	3,353	3,107	21	0.7	3,086	3.14	3.23	246	5	4.8	4.5	4.8
Fort Edward village, Washington County.....	1,437	1,296	827	63.8	469	2.66	2.47	141	7	5.2	3.5	8.0
Fort Edward town, Washington County.....	2,608	2,383	1,629	68.4	754	2.60	2.39	225	38	3.8	2.5	6.3
Fort Johnson village, Montgomery County....	222	204	169	82.8	35	2.43	2.29	18	6	1.0	0.0	5.4
Fort Montgomery CDP, Orange County.....	724	635	451	71.0	184	2.66	2.02	89	27	6.9	2.2	16.7
Fort Plain village, Montgomery County.....	1,112	948	540	57.0	408	2.48	2.39	164	6	6.9	5.9	8.2
Fort Salonga CDP, Suffolk County.....	3,484	3,370	3,082	91.5	288	2.96	2.48	114	48	0.9	0.5	4.0
Fowler town, St. Lawrence County.....	1,059	856	727	84.9	129	2.61	2.35	203	158	1.8	1.2	5.1
Fowlerville CDP, Livingston County.....	95	84	65	77.4	19	2.77	2.47	11	1	6.6	4.4	13.0
Frankfort village, Herkimer County.....	1,183	1,084	650	60.0	434	2.61	2.08	99	7	3.6	1.7	6.5
Frankfort town, Herkimer County.....	3,266	3,078	2,350	76.3	728	2.59	2.11	188	22	2.0	0.9	5.3
Franklin village, Delaware County.....	200	153	102	66.7	51	2.48	2.37	47	21	8.9	3.8	17.7
Franklin town, Delaware County.....	1,465	1,002	827	82.5	175	2.44	2.20	463	364	3.9	2.7	9.2
Franklin town, Franklin County.....	1,013	508	455	89.6	53	2.27	2.00	505	459	1.7	0.9	8.3
Franklin Square CDP, Nassau County.....	10,313	9,941	8,055	81.0	1,886	3.07	2.29	372	43	1.6	0.9	4.5
Franklinville village, Cattaraugus County.....	766	684	458	67.0	226	2.59	2.41	82	11	2.8	2.7	3.0
Franklinville town, Cattaraugus County.....	1,643	1,206	904	75.0	302	2.49	2.41	437	334	2.7	2.4	3.5
Fredonia village, Chautauqua County.....	4,099	3,811	1,922	50.4	1,889	2.46	2.02	288	63	4.2	2.0	6.4
Freedom town, Cattaraugus County.....	1,065	901	770	85.5	131	2.65	2.76	164	113	2.0	1.3	5.8
Freedom Plains CDP, Dutchess County.....	230	218	165	75.7	53	1.94	1.91	12	2	2.2	2.4	1.9
Freeport village, Nassau County.....	13,865	13,279	8,886	66.9	4,393	3.17	3.20	586	52	2.4	2.1	2.9
Freetown town, Cortland County.....	340	286	240	83.9	46	2.66	2.57	54	36	1.0	0.8	2.1
Freeville village, Tompkins County.....	224	212	129	60.8	83	2.50	1.98	12	3	2.3	0.8	4.6
Fremont town, Steuben County.....	483	411	354	86.1	57	2.44	2.51	72	44	1.9	0.3	10.8
Fremont town, Sullivan County.....	1,323	607	482	79.4	125	2.24	2.25	716	615	7.5	2.6	22.4
French Creek town, Chautauqua County.....	637	339	274	80.8	65	2.79	2.18	298	271	2.9	2.5	4.4
Frewsburg CDP, Chautauqua County.....	837	798	540	67.7	258	2.69	1.75	39	2	2.0	0.7	4.4
Friendship CDP, Allegany County.....	540	457	293	64.1	164	2.70	2.61	83	16	5.7	3.0	10.2
Friendship town, Allegany County.....	1,057	799	574	71.8	225	2.56	2.38	258	174	3.8	1.9	8.3
Fulton city, Oswego County.....	5,300	4,836	2,491	51.5	2,345	2.59	2.27	464	20	4.8	2.9	6.7
Fulton town, Schoharie County.....	869	547	473	86.5	74	2.36	2.57	322	269	2.5	2.3	3.8
Fultonville village, Montgomery County.....	338	290	210	72.4	80	2.87	2.28	48	6	5.2	3.6	9.0
Gaines town, Orleans County.....	1,535	1,429	1,133	79.3	296	2.40	2.15	106	19	2.2	1.8	3.6
Gainesville village, Wyoming County.....	112	97	81	83.5	16	2.36	2.38	15	2	5.8	2.4	20.0
Gainesville town, Wyoming County.....	965	882	684	77.6	198	2.55	2.23	83	26	3.0	1.6	7.4
Galen town, Wayne County.....	1,811	1,610	1,255	78.0	355	2.74	2.36	201	35	3.8	1.6	10.8
Galeville CDP, Onondaga County.....	2,163	2,058	1,314	63.8	744	2.32	1.85	105	5	2.9	1.0	6.2
Gallatin town, Columbia County.....	1,035	704	596	84.7	108	2.35	2.43	331	262	3.4	2.6	7.6
Galway village, Saratoga County.....	85	74	52	70.3	22	2.40	3.41	11	2	5.1	1.9	12.0
Galway town, Saratoga County.....	2,016	1,445	1,282	88.7	163	2.46	2.34	571	488	2.0	1.4	6.8
Gang Mills CDP, Steuben County.....	1,700	1,594	971	60.9	623	2.90	1.89	106	44	2.2	0.8	4.3
Garden City village, Nassau County.....	7,647	7,366	6,919	93.9	447	2.93	2.04	281	97	1.3	0.6	10.3
Garden City Park CDP, Nassau County.....	2,603	2,533	2,073	81.8	460	3.18	2.61	70	5	1.1	0.9	1.9
Garden City South CDP, Nassau County.....	1,429	1,384	1,194	86.3	190	2.97	2.52	45	7	1.4	0.7	5.9
Gardiner CDP, Ulster County.....	444	384	253	65.9	131	2.70	2.04	60	17	5.6	2.7	10.7
Gardiner town, Ulster County.....	2,610	2,229	1,740	78.1	489	2.65	2.09	381	218	2.7	1.4	7.3
Gardnertown CDP, Orange County.....	1,672	1,585	1,322	83.4	263	2.79	2.57	87	8	2.4	1.8	5.4
Gasport CDP, Niagara County.....	519	477	368	77.1	109	2.55	2.16	42	4	3.6	0.5	12.8
Gates town, Monroe County.....	12,462	11,979	9,038	75.4	2,941	2.51	1.89	483	40	2.5	1.1	6.7
Gates CDP, Monroe County.....	2,059	2,001	1,827	91.3	174	2.47	2.29	58	4	1.3	0.8	5.9
Geddes town, Onondaga County.....	7,679	7,269	5,466	75.2	1,803	2.38	2.10	410	20	2.3	1.1	5.7
Genesee town, Allegany County.....	870	660	581	88.0	79	2.57	2.51	210	162	2.2	1.8	4.8
Genesee Falls town, Wyoming County.....	222	193	155	80.3	38	2.28	2.24	29	16	1.0	1.3	0.0

Table 12.

Housing Occupancy and Tenure: 2010—Con.

[For information on confidentiality protection, nonsampling error, and definitions, see Selected Appendixes at <www.census.gov/prod/cen2010/cph-1-a.pdf>]

State County Place and County Subdivision	Total housing units	Occupied housing units						Vacant housing units				
		Total	Owner occupied		Renter occupied	Average household size		Total	For seasonal, recrea- tional, or occasional use	Vacancy rate		
			Number	Percent of occupied housing units		Owner- occupied units	Renter- occupied units			Available housing	Home- owner	Rental
PLACE AND COUNTY SUBDIVISION—Con.												
Geneseo village, Livingston County.....	1,981	1,928	755	39.2	1,173	2.42	2.55	53	7	1.2	1.4	1.0
Geneseo town, Livingston County.....	3,294	3,017	1,527	50.6	1,490	2.45	2.37	277	183	1.7	1.5	1.9
Geneva city.....	5,486	4,936	2,581	52.3	2,355	2.39	2.18	550	39	5.3	3.1	7.6
Ontario County (part).....	5,486	4,936	2,581	52.3	2,355	2.39	2.18	550	39	5.3	3.1	7.6
Seneca County (part).....	0	0	0	(X)	0	0.00	0.00	0	0	(X)	(X)	(X)
Geneva town, Ontario County.....	1,624	1,461	1,040	71.2	421	2.36	1.90	163	78	3.2	1.9	6.2
Genoa town, Cayuga County.....	1,003	758	598	78.9	160	2.56	2.54	245	181	2.6	1.3	6.9
Georgetown town, Madison County.....	397	304	257	84.5	47	2.76	2.47	93	57	5.1	0.7	23.8
German town, Chenango County.....	278	151	128	84.8	23	2.47	2.35	127	112	2.6	2.3	4.2
German Flatts town, Herkimer County.....	5,915	5,534	3,581	64.7	1,953	2.51	2.10	381	31	3.0	1.4	5.9
Germantown CDP, Columbia County.....	420	360	272	75.6	88	2.34	2.27	60	29	4.0	1.1	12.0
Germantown town, Columbia County.....	1,050	842	617	73.3	225	2.38	2.08	208	130	5.3	2.7	11.8
Gerry town, Chautauqua County.....	833	722	538	74.5	184	2.68	1.88	111	56	4.2	1.6	11.1
Ghent CDP, Columbia County.....	258	233	185	79.4	48	2.55	1.88	25	14	2.9	3.1	2.0
Ghent town, Columbia County.....	2,558	2,203	1,575	71.5	628	2.52	2.00	355	202	3.4	1.4	8.0
Gilbertsville village, Otsego County.....	207	176	127	72.2	49	2.32	2.12	31	10	5.4	3.8	9.3
Gilboa town, Schoharie County.....	1,071	545	494	90.6	51	2.38	2.53	526	473	3.9	4.1	1.9
Gilgo CDP, Suffolk County.....	135	53	53	100.0	0	2.47	0.00	82	79	1.8	1.8	(X)
Glasco CDP, Ulster County.....	956	895	604	67.5	291	2.46	2.04	61	6	2.6	2.4	3.0
Glen town, Montgomery County.....	964	864	713	82.5	151	2.85	2.41	100	19	2.8	2.3	5.0
Glen Aubrey CDP, Broome County.....	193	180	146	81.1	34	2.68	2.76	13	1	3.2	0.7	12.5
Glen Cove city, Nassau County.....	10,352	9,764	5,478	56.1	4,286	2.72	2.65	588	104	3.0	1.5	4.9
Glen Head CDP, Nassau County.....	1,784	1,718	1,481	86.2	237	2.79	2.29	66	13	1.5	0.8	5.9
Glen Park village, Jefferson County.....	199	191	142	74.3	49	2.69	2.45	8	0	1.0	0.7	2.0
Glens Falls city, Warren County.....	7,109	6,545	3,239	49.5	3,306	2.43	2.01	564	36	5.2	2.3	7.9
Glens Falls North CDP, Warren County.....	4,061	3,803	2,323	61.1	1,480	2.47	1.82	258	69	3.6	1.6	6.6
Glenville town, Schenectady County.....	12,685	12,133	9,515	78.4	2,618	2.55	1.77	552	72	2.3	1.1	6.3
Glenwood Landing CDP, Nassau County....	1,400	1,336	1,180	88.3	156	2.86	2.62	64	7	1.5	0.6	7.6
Gloversville city, Fulton County.....	7,477	6,486	3,356	51.7	3,130	2.41	2.32	991	48	6.3	4.1	8.5
Golden's Bridge CDP, Westchester County..	690	631	522	82.7	109	2.71	1.85	59	32	2.8	1.5	8.4
Gordon Heights CDP, Suffolk County.....	1,182	1,070	807	75.4	263	3.56	4.08	112	4	5.0	3.1	10.2
Gorham CDP, Ontario County.....	249	237	196	82.7	41	2.66	2.32	12	3	1.2	1.0	2.4
Gorham town, Ontario County.....	2,183	1,663	1,398	84.1	265	2.60	2.19	520	430	2.5	1.9	5.7
Goshen village, Orange County.....	2,437	2,206	1,271	57.6	935	2.65	2.05	231	25	6.6	1.5	12.8
Goshen town, Orange County.....	4,921	4,536	3,211	70.8	1,325	2.89	2.16	385	66	4.5	1.7	10.7
Gouverneur village, St. Lawrence County....	1,832	1,635	868	53.1	767	2.56	2.19	197	11	6.2	2.0	10.5
Gouverneur town, St. Lawrence County.....	2,741	2,468	1,526	61.8	942	2.54	2.30	273	34	5.2	1.7	10.4
Gowanda village.....	1,247	1,136	688	60.6	448	2.35	2.09	111	4	5.5	3.4	8.7
Cattaraugus County (part).....	804	754	474	62.9	280	2.41	2.18	50	3	3.8	2.9	5.4
Erie County (part).....	443	382	214	56.0	168	2.20	1.93	61	1	8.8	4.5	13.7
Grafton town, Rensselaer County.....	1,188	830	734	88.4	96	2.57	2.54	358	307	1.5	1.1	5.0
Granby town, Oswego County.....	2,801	2,583	2,070	80.1	513	2.62	2.74	218	52	2.3	1.2	6.7
Grand Island town, Erie County.....	8,273	7,936	6,444	81.2	1,492	2.71	1.85	337	68	2.3	0.9	8.0
Grand View-on-Hudson village, Rockland County.....	139	128	105	82.0	23	2.29	1.96	11	7	1.5	1.9	0.0
Grandyle Village CDP, Erie County.....	1,905	1,837	1,607	87.5	230	2.58	2.11	68	20	1.0	0.8	2.1
Granger town, Allegany County.....	413	218	191	87.6	27	2.47	2.48	195	175	3.5	3.0	6.9
Granville village, Washington County.....	1,158	1,027	567	55.2	460	2.50	2.44	131	17	5.7	2.7	9.1
Granville town, Washington County.....	2,858	2,553	1,857	72.7	696	2.57	2.57	305	103	3.5	2.0	7.3
Great Bend CDP, Jefferson County.....	355	320	244	76.3	76	2.72	2.36	35	1	5.6	4.3	9.5
Great Neck village, Nassau County.....	3,645	3,473	2,480	71.4	993	2.92	2.74	172	17	2.1	1.4	3.8
Great Neck Estates village, Nassau County.	937	902	840	93.1	62	3.03	3.44	35	15	1.0	0.7	4.6
Great Neck Gardens CDP, Nassau County..	401	393	374	95.2	19	3.02	3.05	8	5	0.3	0.3	0.0
Great Neck Plaza village, Nassau County....	4,052	3,690	2,030	55.0	1,660	1.73	1.82	362	79	5.7	3.2	8.7
Great River CDP, Suffolk County.....	517	503	445	88.5	58	3.11	1.83	14	1	1.0	0.7	3.3
Great Valley town, Cattaraugus County.....	1,255	820	690	84.1	130	2.38	2.56	435	383	2.4	1.7	5.7
Greece CDP, Monroe County.....	6,459	6,226	4,549	73.1	1,677	2.52	1.78	233	19	2.3	1.1	5.5
Greece town, Monroe County.....	41,190	39,407	28,878	73.3	10,529	2.58	1.96	1,783	183	2.9	1.1	7.5
Greenburgh town, Westchester County.....	35,452	33,495	24,342	72.7	9,153	2.64	2.32	1,957	220	2.4	1.3	5.0
Greene village, Chenango County.....	804	741	366	49.4	375	2.49	1.77	63	9	3.1	1.6	4.5
Greene town, Chenango County.....	2,659	2,331	1,734	74.4	597	2.54	1.98	328	166	2.4	1.2	5.5
Greenfield town, Saratoga County.....	3,445	3,066	2,487	81.1	579	2.60	2.23	379	194	2.5	1.7	6.1
Green Island village, Albany County.....	1,408	1,286	450	35.0	836	2.31	1.89	122	4	4.9	2.4	6.3
Green Island town, Albany County.....	1,408	1,286	450	35.0	836	2.31	1.89	122	4	4.9	2.4	6.3
Greenlawn CDP, Suffolk County.....	4,722	4,560	3,546	77.8	1,014	3.18	2.12	162	18	1.8	1.5	3.1
Greenport town, Columbia County.....	2,079	1,846	1,208	65.4	638	2.30	1.98	233	60	5.0	2.6	9.3
Greenport village, Suffolk County.....	1,191	820	390	47.6	430	2.22	2.79	371	278	5.6	2.5	8.3
Greenport West CDP, Suffolk County.....	1,651	960	764	79.6	196	1.95	2.64	691	577	5.5	4.3	9.5
Greenvale CDP, Nassau County.....	373	358	270	75.4	88	3.06	3.06	15	3	2.5	2.2	3.3
Greenville CDP (Greene County), Greene County.....	373	321	248	77.3	73	2.22	1.89	52	15	3.9	3.9	3.9

Table 12.

Housing Occupancy and Tenure: 2010—Con.

[For information on confidentiality protection, nonsampling error, and definitions, see Selected Appendixes at <www.census.gov/prod/cen2010/cph-1-a.pdf>]

State County Place and County Subdivision	Total housing units	Occupied housing units						Vacant housing units				
		Total	Owner occupied		Renter occupied	Average household size		Total	For seasonal, recrea- tional, or occasional use	Vacancy rate		
			Number	Percent of occupied housing units		Owner- occupied units	Renter- occupied units			Available housing	Home- owner	Rental
PLACE AND COUNTY SUBDIVISION—Con.												
Greenville town, Greene County.....	1,901	1,531	1,241	81.1	290	2.51	2.15	370	229	3.7	2.7	7.9
Greenville town, Orange County.....	1,653	1,504	1,330	88.4	174	3.06	2.84	149	57	3.7	2.2	13.7
Greenville CDP (Westchester County), Westchester County.....	2,533	2,411	2,195	91.0	216	2.92	2.63	122	19	1.3	1.2	2.3
Greenwich village, Washington County.....	867	760	433	57.0	327	2.60	1.99	107	19	6.6	5.0	8.6
Greenwich town, Washington County.....	2,247	1,998	1,519	76.0	479	2.59	2.11	249	102	3.9	2.5	7.8
Greenwood town, Steuben County.....	502	327	262	80.1	65	2.44	2.48	175	137	5.2	1.9	16.5
Greenwood Lake village, Orange County.....	1,538	1,284	912	71.0	372	2.62	2.06	254	130	5.4	4.0	8.8
Greig town, Lewis County.....	1,228	511	426	83.4	85	2.35	2.31	717	676	3.0	0.7	13.0
Greigsville CDP, Livingston County.....	84	81	56	69.1	25	2.59	2.56	3	0	1.2	1.8	0.0
Groton village, Tompkins County.....	1,015	965	586	60.7	379	2.60	1.94	50	4	3.0	1.2	5.7
Groton town, Tompkins County.....	2,448	2,322	1,761	75.8	561	2.64	2.13	126	15	2.3	1.2	5.9
Grove town, Allegany County.....	499	246	204	82.9	42	2.27	2.02	253	242	2.0	1.0	6.5
Groveland town, Livingston County.....	755	612	452	73.9	160	2.50	2.18	143	120	2.1	1.9	2.4
Groveland Station CDP, Livingston County..	112	106	86	81.1	20	2.66	2.60	6	2	2.8	2.3	4.8
Guilderland town, Albany County.....	15,029	14,205	9,653	68.0	4,552	2.59	1.83	824	107	3.3	0.9	8.0
Guilford CDP, Chenango County.....	192	143	126	88.1	17	2.51	2.71	49	30	4.7	3.8	10.5
Guilford town, Chenango County.....	1,504	1,205	1,050	87.1	155	2.42	2.43	299	199	2.7	2.1	7.2
Hadley CDP, Saratoga County.....	506	405	279	68.9	126	2.59	2.21	101	83	2.6	1.4	5.3
Hadley town, Saratoga County.....	1,059	807	630	78.1	177	2.59	2.26	252	214	2.3	1.4	5.3
Hagaman village, Montgomery County.....	571	535	434	81.1	101	2.51	1.79	36	4	2.9	0.7	11.3
Hague town, Warren County.....	1,126	332	299	90.1	33	2.12	1.94	794	748	5.7	1.3	32.0
Hailesboro CDP, St. Lawrence County.....	274	262	208	79.4	54	2.41	2.17	12	4	0.8	0.5	1.8
Halcott town, Greene County.....	312	120	104	86.7	16	2.11	2.44	192	179	2.4	1.0	11.1
Halesite CDP, Suffolk County.....	1,070	1,008	865	85.8	143	2.55	2.03	62	7	3.6	1.7	13.9
Halfmoon town, Saratoga County.....	9,844	9,286	5,956	64.1	3,330	2.52	1.95	558	78	3.4	1.2	7.0
Hall CDP, Ontario County.....	97	85	72	84.7	13	2.53	2.62	12	3	5.5	3.9	13.3
Hamburg village, Erie County.....	4,175	3,935	2,821	71.7	1,114	2.64	1.67	240	33	2.9	0.9	7.4
Hamburg town, Erie County.....	24,692	23,447	17,662	75.3	5,785	2.59	1.80	1,245	194	2.6	1.1	6.8
Hamden town, Delaware County.....	946	569	462	81.2	107	2.29	2.43	377	324	4.2	2.7	10.0
Hamilton village, Madison County.....	1,029	950	406	42.7	544	2.15	2.35	79	14	4.3	1.9	6.0
Hamilton town, Madison County.....	2,147	1,891	1,162	61.4	729	2.43	2.36	256	81	3.9	1.7	7.4
Hamlin CDP, Monroe County.....	2,132	2,057	1,667	81.0	390	2.77	2.24	75	5	2.2	1.4	5.6
Hamlin town, Monroe County.....	3,632	3,380	2,853	84.4	527	2.74	2.30	252	124	1.9	1.2	5.9
Hammond village, St. Lawrence County.....	132	114	84	73.7	30	2.68	1.83	18	3	0.8	1.2	0.0
Hammond town, St. Lawrence County.....	1,421	480	397	82.7	83	2.50	2.37	941	885	2.6	1.7	6.5
Hammondsport village, Steuben County.....	405	322	203	63.0	119	2.14	1.90	83	47	6.3	4.2	9.7
Hampton town, Washington County.....	473	364	310	85.2	54	2.56	2.52	109	78	3.4	2.2	10.0
Hampton Bays CDP, Suffolk County.....	7,873	5,079	3,381	66.6	1,698	2.55	2.84	2,794	2,265	5.6	3.4	9.7
Hamptonburgh town, Orange County.....	1,819	1,739	1,557	89.5	182	3.17	2.69	80	19	1.9	1.7	3.2
Hampton Manor CDP, Rensselaer County...	1,113	1,047	799	76.3	248	2.39	2.06	66	4	3.9	2.0	9.7
Hancock village, Delaware County.....	630	468	262	56.0	206	2.27	2.09	162	58	11.4	6.0	17.5
Hancock town, Delaware County.....	2,743	1,350	1,004	74.4	346	2.32	2.14	1,393	1,192	7.4	4.2	15.5
Hannawa Falls CDP, St. Lawrence County...	554	458	367	80.1	91	2.34	2.02	96	67	3.2	1.9	8.1
Hannibal village, Oswego County.....	231	216	157	72.7	59	2.65	2.36	15	1	2.2	1.2	4.8
Hannibal town, Oswego County.....	1,935	1,775	1,402	79.0	373	2.71	2.84	160	20	2.6	1.5	6.5
Hanover town, Chautauqua County.....	3,529	2,863	2,259	78.9	604	2.46	2.26	666	380	5.4	2.3	15.4
Harbor Hills CDP, Nassau County.....	190	180	171	95.0	9	3.14	4.22	10	4	1.1	1.2	0.0
Harbor Isle CDP, Nassau County.....	495	470	451	96.0	19	2.80	2.05	25	8	0.8	0.4	9.1
Hardenburgh town, Ulster County.....	344	112	86	76.8	26	2.02	2.46	232	216	4.2	1.1	12.9
Harford town, Cortland County.....	401	362	295	81.5	67	2.63	2.48	39	14	3.2	2.3	6.9
Harmony town, Chautauqua County.....	943	858	732	85.3	126	2.62	2.31	85	41	1.7	1.1	5.2
Harpersfield town, Delaware County.....	1,030	610	466	76.4	144	2.39	2.42	420	335	6.2	4.2	12.2
Harrietstown town, Franklin County.....	3,521	2,626	1,423	54.2	1,203	2.38	1.79	895	600	5.6	2.7	8.8
Harriman village, Orange County.....	1,038	990	611	61.7	379	2.62	2.17	48	6	2.4	1.6	3.8
Harrisburg town, Lewis County.....	239	160	143	89.4	17	2.76	2.47	79	58	2.4	2.0	5.6
Harris Hill CDP, Erie County.....	2,349	2,252	1,783	79.2	469	2.61	1.78	97	9	2.6	0.9	8.3
Harrison village, Westchester County.....	8,956	8,375	5,494	65.6	2,881	2.87	2.58	581	89	2.5	1.6	4.2
Harrison town, Westchester County.....	8,956	8,375	5,494	65.6	2,881	2.87	2.58	581	89	2.5	1.6	4.2
Harrisville village, Lewis County.....	282	255	177	69.4	78	2.61	2.13	27	4	3.4	2.2	5.7
Hartford town, Washington County.....	929	852	713	83.7	139	2.67	2.65	77	15	2.7	2.6	3.4
Hartland town, Niagara County.....	1,647	1,561	1,352	86.6	209	2.66	2.51	86	16	2.1	1.1	8.3
Hartsdale CDP, Westchester County.....	2,796	2,653	1,853	69.8	800	1.92	2.09	143	24	2.6	1.4	5.3
Hartsville town, Steuben County.....	405	245	221	90.2	24	2.43	3.04	160	135	3.9	3.1	11.1
Hartwick CDP, Otsego County.....	296	248	177	71.4	71	2.51	2.59	48	24	2.4	1.1	5.3
Hartwick town, Otsego County.....	1,162	870	687	79.0	183	2.44	2.35	292	183	4.6	1.8	13.6
Hastings town, Oswego County.....	3,909	3,646	2,906	79.7	740	2.69	2.19	263	46	3.1	1.9	7.5
Hastings-on-Hudson village, Westchester County.....	3,270	3,027	2,067	68.3	960	2.65	2.05	243	29	3.4	2.4	5.7
Hauppauge CDP, Suffolk County.....	7,566	7,333	6,016	82.0	1,317	2.96	2.14	233	67	1.3	0.9	3.2
Haverstraw village, Rockland County.....	3,598	3,425	1,420	41.5	2,005	3.29	3.41	173	19	3.1	1.3	4.3
Haverstraw town, Rockland County.....	12,809	12,170	7,599	62.4	4,571	2.98	2.92	639	47	3.4	1.4	6.5

Table 12.

Housing Occupancy and Tenure: 2010—Con.

[For information on confidentiality protection, nonsampling error, and definitions, see Selected Appendixes at <www.census.gov/prod/cen2010/cph-1-a.pdf>]

State County Place and County Subdivision	Total housing units	Occupied housing units						Vacant housing units				
		Total	Owner occupied		Renter occupied	Average household size		Total	For seasonal, recrea- tional, or occasional use	Vacancy rate		
			Number	Percent of occupied housing units		Owner- occupied units	Renter- occupied units			Available housing	Home- owner	Rental
PLACE AND COUNTY SUBDIVISION—Con.												
Haviland CDP, Dutchess County.....	1,495	1,424	1,201	84.3	223	2.57	2.37	71	6	3.3	1.6	11.1
Hawthorne CDP, Westchester County.....	1,643	1,612	1,365	84.7	247	2.96	2.11	31	3	1.2	0.7	3.9
Head of the Harbor village, Suffolk County...	551	511	447	87.5	64	3.00	2.02	40	13	2.5	2.4	3.0
Hebron town, Washington County.....	992	750	643	85.7	107	2.43	2.70	242	173	3.7	3.3	6.1
Hector town, Schuyler County.....	2,619	2,008	1,698	84.6	310	2.47	2.42	611	456	2.2	1.5	5.7
Hemlock CDP, Livingston County.....	217	209	168	80.4	41	2.79	2.15	8	0	2.8	2.3	4.7
Hempstead village, Nassau County.....	16,034	15,234	6,414	42.1	8,820	3.87	3.15	800	21	3.1	2.6	3.5
Hempstead town, Nassau County.....	256,734	246,456	197,173	80.0	49,283	3.12	2.70	10,278	1,726	1.9	1.2	4.4
Henderson CDP, Jefferson County.....	118	100	65	65.0	35	2.65	1.49	18	6	2.9	1.5	5.4
Henderson town, Jefferson County.....	1,657	578	469	81.1	109	2.41	2.09	1,079	1,040	2.2	1.9	3.5
Henrietta town, Monroe County.....	16,078	15,449	10,586	68.5	4,863	2.59	2.33	629	57	2.7	1.2	5.8
Heritage Hills CDP, Westchester County.....	2,585	2,421	2,195	90.7	226	1.61	1.76	164	98	1.6	1.3	3.8
Herkimer village, Herkimer County.....	3,520	3,146	1,497	47.6	1,649	2.38	1.95	374	11	5.6	3.9	7.1
Herkimer town, Herkimer County.....	4,606	4,148	2,347	56.6	1,801	2.41	1.96	458	45	4.6	2.9	6.7
Herron village, St. Lawrence County.....	186	173	109	63.0	64	2.54	2.17	13	0	1.7	1.8	1.5
Herron town, St. Lawrence County.....	653	430	332	77.2	98	2.60	2.44	223	186	2.5	1.2	6.7
Herricks CDP, Nassau County.....	1,378	1,343	1,280	95.3	63	3.18	3.63	35	3	1.1	1.1	1.5
Herrings village, Jefferson County.....	35	33	31	93.9	2	2.68	3.50	2	0	5.7	0.0	50.0
Heuvelton village, St. Lawrence County.....	321	306	221	72.2	85	2.47	1.99	15	1	1.9	1.3	3.4
Hewlett CDP, Nassau County.....	2,708	2,547	2,024	79.5	523	2.68	2.63	161	51	2.7	1.6	6.7
Hewlett Bay Park village, Nassau County.....	145	131	126	96.2	5	3.08	3.20	14	5	0.7	0.8	0.0
Hewlett Harbor village, Nassau County.....	442	418	408	97.6	10	3.04	2.40	24	11	1.2	1.2	0.0
Hewlett Neck village, Nassau County.....	159	145	141	97.2	4	3.10	2.00	14	6	3.9	4.0	0.0
Hicksville CDP, Nassau County.....	13,761	13,412	11,376	84.8	2,036	3.11	3.00	349	20	1.3	0.7	4.1
High Falls CDP, Ulster County.....	292	261	196	75.1	65	2.54	2.00	31	14	3.3	0.5	11.0
Highland town, Sullivan County.....	1,766	1,049	817	77.9	232	2.30	2.25	717	591	5.2	4.0	9.3
Highland CDP, Ulster County.....	2,366	2,204	1,373	62.3	831	2.56	2.13	162	21	4.0	2.6	6.3
Highland Falls village, Orange County.....	1,793	1,647	821	49.8	826	2.63	2.11	146	19	4.9	2.1	7.5
Highlands town, Orange County.....	3,487	3,026	1,370	45.3	1,656	2.62	2.75	461	53	4.3	2.0	6.0
Hillburn village, Rockland County.....	340	325	205	63.1	120	2.78	3.18	15	0	1.5	1.0	2.4
Hillcrest CDP, Rockland County.....	1,956	1,909	1,546	81.0	363	3.95	3.43	47	0	1.7	0.8	5.2
Hillsdale town, Columbia County.....	1,254	849	643	75.7	206	2.24	2.36	405	333	2.6	1.8	5.1
Hillside CDP, Ulster County.....	343	331	322	97.3	9	2.64	2.89	12	3	1.8	1.8	0.0
Hillside Lake CDP, Dutchess County.....	423	395	343	86.8	52	2.76	2.67	28	9	2.7	2.0	7.1
Hilton village, Monroe County.....	2,459	2,351	1,551	66.0	800	2.72	2.08	108	3	2.8	0.8	6.5
Hinsdale town, Cattaraugus County.....	1,179	888	756	85.1	132	2.40	2.64	291	228	2.1	1.3	6.4
Hobart village, Delaware County.....	223	183	121	66.1	62	2.50	2.24	40	9	7.1	3.2	13.7
Holbrook CDP, Suffolk County.....	9,820	9,550	7,361	77.1	2,189	3.05	2.09	270	37	1.5	0.5	4.7
Holland CDP, Erie County.....	563	513	344	67.1	169	2.55	1.91	50	7	4.9	1.1	12.0
Holland town, Erie County.....	1,495	1,369	1,094	79.9	275	2.59	2.03	126	31	4.2	1.2	14.5
Holland Patent village, Oneida County.....	231	202	129	63.9	73	2.51	1.84	29	4	5.9	1.5	12.6
Holley village, Orleans County.....	846	769	410	53.3	359	2.60	2.08	77	6	4.8	2.6	7.2
Holtsville CDP, Suffolk County.....	6,929	6,725	5,477	81.4	1,248	3.06	2.33	204	17	1.8	0.7	6.1
Homer village, Cortland County.....	1,446	1,364	929	68.1	435	2.51	2.09	82	6	3.3	2.1	5.8
Homer town, Cortland County.....	2,677	2,512	1,913	76.2	599	2.60	2.31	165	30	2.6	1.5	5.8
Honeoye CDP, Ontario County.....	282	252	143	56.7	109	2.55	1.96	30	1	8.7	1.4	16.8
Honeoye Falls village, Monroe County.....	1,274	1,184	725	61.2	459	2.54	1.79	90	6	5.4	0.7	12.1
Hoosick town, Rensselaer County.....	3,070	2,777	1,968	70.9	809	2.59	2.16	293	41	4.7	2.7	9.2
Hoosick Falls village, Rensselaer County.....	1,620	1,434	862	60.1	572	2.60	2.07	186	11	6.5	3.9	10.3
Hope town, Hamilton County.....	341	170	147	86.5	23	2.36	2.43	171	151	1.7	0.7	7.7
Hopewell town, Ontario County.....	1,457	1,392	1,096	78.7	296	2.56	2.04	65	6	1.6	0.6	4.8
Hopewell Junction CDP, Dutchess County.....	154	136	98	72.1	38	2.86	2.53	18	3	7.5	1.0	20.8
Hopkinton town, St. Lawrence County.....	854	419	365	87.1	54	2.58	2.50	435	403	1.6	1.3	3.6
Horicon town, Warren County.....	1,926	629	537	85.4	92	2.20	2.27	1,297	1,248	4.1	3.2	8.7
Hornby town, Steuben County.....	719	652	565	86.7	87	2.65	2.41	67	34	1.2	0.9	3.3
Hornell city, Steuben County.....	4,042	3,559	1,934	54.3	1,625	2.51	2.18	483	22	6.9	3.2	10.8
Hornellsville town, Steuben County.....	1,991	1,783	1,456	81.7	327	2.33	1.96	208	68	3.7	3.2	6.0
Horseheads village, Chemung County.....	3,220	3,045	1,857	61.0	1,188	2.32	1.72	175	14	3.0	1.2	5.7
Horseheads town, Chemung County.....	8,777	8,332	5,571	66.9	2,761	2.48	1.90	445	36	2.4	1.5	4.2
Horseheads North CDP, Chemung County.....	1,178	1,137	864	76.0	273	2.57	2.29	41	10	1.5	1.1	2.5
Hortonville CDP, Sullivan County.....	114	92	57	62.0	35	2.46	2.23	22	13	5.2	1.7	10.3
Houghton CDP, Allegany County.....	278	241	161	66.8	80	2.99	2.05	37	5	6.2	0.6	15.5
Hounsfield town, Jefferson County.....	2,113	1,449	966	66.7	483	2.58	2.00	664	460	6.0	4.5	8.8
Howard town, Steuben County.....	788	551	475	86.2	76	2.61	2.80	237	201	1.2	0.4	6.2
Hudson city, Columbia County.....	3,315	2,766	982	35.5	1,784	2.31	2.20	549	113	7.7	4.4	9.4
Hudson Falls village, Washington County.....	3,195	2,997	1,657	55.3	1,340	2.56	2.23	198	11	4.0	1.7	6.8
Hume town, Allegany County.....	984	783	562	71.8	221	2.72	2.44	201	115	4.3	1.0	11.6
Humphrey town, Cattaraugus County.....	522	273	225	82.4	48	2.53	2.44	249	231	1.8	1.3	4.0
Hunt CDP, Livingston County.....	33	30	24	80.0	6	2.46	3.17	3	0	0.0	0.0	0.0
Hunter village, Greene County.....	642	255	168	65.9	87	1.83	2.23	387	324	12.3	10.1	16.3
Hunter town, Greene County.....	2,952	1,206	762	63.2	444	2.08	2.03	1,746	1,464	9.0	7.6	11.4
Huntington CDP, Suffolk County.....	7,482	7,170	5,758	80.3	1,412	2.64	1.91	312	73	1.7	1.1	4.0

Table 12.
Housing Occupancy and Tenure: 2010—Con.

[For information on confidentiality protection, nonsampling error, and definitions, see Selected Appendixes at <www.census.gov/prod/cen2010/cph-1-a.pdf>]

State County Place and County Subdivision	Total housing units	Occupied housing units						Vacant housing units				
		Total	Owner occupied		Renter occupied	Average household size		Total	For seasonal, recrea- tional, or occasional use	Vacancy rate		
			Number	Percent of occupied housing units		Owner- occupied units	Renter- occupied units			Available housing	Home- owner	Rental
PLACE AND COUNTY SUBDIVISION—Con.												
Huntington town, Suffolk County.....	71,948	69,311	58,139	83.9	11,172	2.96	2.53	2,637	657	1.5	0.9	4.7
Huntington Bay village, Suffolk County.....	578	534	511	95.7	23	2.69	2.22	44	22	1.1	1.0	4.0
Huntington Station CDP, Suffolk County.....	10,523	10,067	6,999	69.5	3,068	3.14	3.55	456	24	2.3	1.3	4.5
Hurley CDP, Ulster County.....	1,483	1,395	1,272	91.2	123	2.48	2.38	88	20	2.7	2.1	8.6
Hurley town, Ulster County.....	3,069	2,693	2,325	86.3	368	2.38	1.98	376	205	2.6	1.9	6.8
Huron town, Wayne County.....	1,617	855	702	82.1	153	2.34	2.79	762	677	3.6	2.5	8.4
Hyde Park CDP, Dutchess County.....	847	792	584	73.7	208	2.49	1.99	55	6	3.2	2.0	6.3
Hyde Park town, Dutchess County.....	8,416	7,829	5,752	73.5	2,077	2.60	2.11	587	105	3.7	2.1	8.0
Ilion village, Herkimer County.....	3,569	3,322	2,022	60.9	1,300	2.58	2.08	247	17	3.5	1.6	6.3
Independence town, Allegany County.....	525	422	347	82.2	75	2.84	2.44	103	67	1.6	1.1	3.7
Indian Lake town, Hamilton County.....	1,973	662	521	78.7	141	2.07	1.76	1,311	1,249	4.7	3.0	10.6
Inlet town, Hamilton County.....	1,044	158	113	71.5	45	2.21	1.84	886	854	9.4	4.9	19.0
Interlaken village, Seneca County.....	289	243	165	67.9	78	2.33	2.42	46	10	6.4	4.0	11.4
Inwood CDP, Nassau County.....	3,153	2,964	1,305	44.0	1,659	3.49	3.14	189	4	3.4	2.1	4.4
Ira town, Cayuga County.....	869	818	706	86.3	112	2.69	2.72	51	8	1.4	1.1	3.4
Irondequoit town, Monroe County.....	23,612	22,554	17,603	78.0	4,951	2.37	1.89	1,058	120	2.5	1.3	6.7
Irondequoit CDP, Monroe County.....	23,612	22,554	17,603	78.0	4,951	2.37	1.89	1,058	120	2.5	1.3	6.7
Irvington village, Westchester County.....	2,668	2,528	1,968	77.8	560	2.59	2.26	140	25	1.9	1.1	4.9
Ischua town, Cattaraugus County.....	485	347	305	87.9	42	2.47	2.52	138	112	2.8	1.9	8.7
Islandia village, Suffolk County.....	1,088	1,026	920	89.7	106	3.01	3.40	62	3	3.2	2.6	7.8
Island Park village, Nassau County.....	1,715	1,603	954	59.5	649	2.93	2.56	112	10	2.4	1.4	3.8
Islip CDP, Suffolk County.....	6,664	6,437	5,187	80.6	1,250	3.05	2.26	227	27	2.0	1.5	4.2
Islip town, Suffolk County.....	110,665	103,631	79,180	76.4	24,451	3.35	2.69	7,034	3,043	2.3	1.4	4.8
Islip Terrace CDP, Suffolk County.....	1,764	1,703	1,512	88.8	191	3.20	2.87	61	6	1.8	1.1	6.8
Italy town, Yates County.....	714	471	406	86.2	65	2.40	2.54	243	199	1.8	1.2	5.8
Ithaca city, Tompkins County.....	10,950	10,408	2,752	26.4	7,656	2.29	2.09	542	87	2.2	1.5	2.4
Ithaca town, Tompkins County.....	7,526	6,988	3,551	50.8	3,437	2.39	1.90	538	126	3.5	1.4	5.5
Jackson town, Washington County.....	1,162	759	598	78.8	161	2.38	2.29	403	331	3.4	1.3	10.5
Jamesport CDP, Suffolk County.....	1,169	715	580	81.1	135	2.33	2.53	454	392	4.0	2.8	8.5
Jamestown city, Chautauqua County.....	14,738	13,122	6,449	49.1	6,673	2.38	2.20	1,616	58	5.9	2.2	9.3
Jamestown West CDP, Chautauqua County	1,114	1,013	803	79.3	210	2.32	1.67	101	30	4.2	3.1	8.2
Jasper town, Steuben County.....	591	448	372	83.0	76	3.26	2.71	143	105	1.1	0.8	2.6
Java town, Wyoming County.....	1,013	801	689	86.0	112	2.61	2.33	212	148	1.6	1.1	4.1
Jay town, Essex County.....	1,547	1,064	852	80.1	212	2.42	2.00	483	392	5.5	3.5	12.8
Jefferson town, Schoharie County.....	965	584	507	86.8	77	2.45	2.17	381	311	2.5	2.1	4.9
Jefferson Heights CDP, Greene County.....	444	412	246	59.7	166	2.33	1.78	32	5	4.0	2.8	5.7
Jefferson Valley-Yorktown CDP, Westchester County.....	5,461	5,238	4,775	91.2	463	2.76	1.99	223	31	2.5	1.7	10.3
Jeffersonville village, Sullivan County.....	199	142	87	61.3	55	2.25	1.87	57	17	15.4	11.8	20.5
Jericho CDP, Nassau County.....	4,782	4,628	3,905	84.4	723	2.94	2.41	154	53	1.3	0.6	5.1
Jerusalem town, Yates County.....	2,742	1,573	1,348	85.7	225	2.34	2.13	1,169	1,044	3.4	2.1	10.1
Jewett town, Greene County.....	1,182	458	386	84.3	72	2.05	2.21	724	639	6.7	4.9	15.3
Johnsburg town, Warren County.....	1,842	996	762	76.5	234	2.35	2.21	846	691	8.6	4.9	19.1
Johnson City village, Broome County.....	7,443	6,732	3,586	53.3	3,146	2.35	2.01	711	46	5.0	2.0	8.2
Johnstown city, Fulton County.....	4,047	3,686	2,162	58.7	1,524	2.46	2.03	361	26	3.9	1.7	6.9
Johnstown town, Fulton County.....	2,914	2,596	2,318	89.3	278	2.47	2.59	318	190	1.7	1.5	3.4
Jordan village, Onondaga County.....	592	554	350	63.2	204	2.83	1.84	38	0	3.6	4.1	2.9
Junius town, Seneca County.....	608	543	445	82.0	98	2.74	2.58	65	9	3.2	2.0	8.4
Kaser village, Rockland County.....	929	876	66	7.5	810	4.88	5.43	53	10	3.8	0.0	4.1
Katonah CDP, Westchester County.....	619	589	427	72.5	162	3.04	2.27	30	3	3.3	0.9	9.0
Keene town, Essex County.....	1,192	526	419	79.7	107	2.16	1.89	666	632	3.8	2.3	9.3
Keeseville village.....	841	750	475	63.3	275	2.42	2.35	91	18	5.4	2.5	10.1
Clinton County (part).....	461	417	243	58.3	174	2.36	2.30	44	5	5.6	2.8	9.3
Essex County (part).....	380	333	232	69.7	101	2.49	2.43	47	13	5.1	2.1	11.4
Kendall town, Orleans County.....	1,186	1,025	917	89.5	108	2.67	2.54	161	105	1.8	1.3	6.1
Kenmore village, Erie County.....	7,387	7,036	4,688	66.6	2,348	2.42	1.72	351	16	1.7	0.9	3.2
Kennedy CDP, Chautauqua County.....	218	193	150	77.7	43	2.43	2.35	25	5	3.0	1.3	8.5
Kensington village, Nassau County.....	448	411	388	94.4	23	2.88	1.87	37	7	3.0	3.2	0.0
Kent town, Putnam County.....	5,508	4,888	4,147	84.8	741	2.77	2.43	620	325	3.1	2.4	7.0
Kerhonkson CDP, Ulster County.....	857	684	463	67.7	221	2.48	2.43	173	70	8.5	4.1	16.6
Keuka Park CDP, Yates County.....	244	172	100	58.1	72	2.13	1.44	72	53	3.8	2.9	5.0
Kiantone town, Chautauqua County.....	589	547	493	90.1	54	2.54	1.78	42	20	0.9	0.6	3.5
Kinderhook village, Columbia County.....	609	538	448	83.3	90	2.37	1.67	71	34	3.9	2.0	12.5
Kinderhook town, Columbia County.....	3,720	3,333	2,625	78.8	708	2.55	2.11	387	221	2.7	1.2	7.6
Kingsbury town, Washington County.....	5,586	5,229	3,127	59.8	2,102	2.57	2.17	357	49	3.5	1.7	6.1
Kings Park CDP, Suffolk County.....	6,469	6,212	5,046	81.2	1,166	2.91	1.86	257	31	1.7	0.7	5.5
Kings Point village, Nassau County.....	1,386	1,293	1,209	93.5	84	3.37	2.79	93	20	1.3	1.0	4.5
Kingston city, Ulster County.....	11,147	10,217	4,747	46.5	5,470	2.41	2.15	930	69	5.2	3.1	7.0
Kingston town, Ulster County.....	432	380	324	85.3	56	2.43	1.82	52	27	2.6	1.8	6.7
Kirkland town, Oneida County.....	3,960	3,722	2,374	63.8	1,348	2.55	1.67	238	31	2.9	1.3	5.5
Kirkwood town, Broome County.....	2,520	2,392	1,731	72.4	661	2.55	2.17	128	34	2.0	1.0	4.7
Kiryas Joel village, Orange County.....	4,136	3,666	1,061	28.9	2,605	6.11	5.25	470	96	4.4	8.7	2.3

Table 12.

Housing Occupancy and Tenure: 2010—Con.

[For information on confidentiality protection, nonsampling error, and definitions, see Selected Appendixes at <www.census.gov/prod/cen2010/cph-1-a.pdf>]

State County Place and County Subdivision	Total housing units	Occupied housing units						Vacant housing units				
		Total	Owner occupied		Renter occupied	Average household size		Total	For seasonal, recrea- tional, or occasional use	Vacancy rate		
			Number	Percent of occupied housing units		Owner- occupied units	Renter- occupied units			Available housing	Home- owner	Rental
PLACE AND COUNTY SUBDIVISION—Con.												
Knox town, Albany County.....	1,131	1,026	905	88.2	121	2.63	2.60	105	48	2.4	0.8	12.9
Kortright town, Delaware County.....	1,112	674	546	81.0	128	2.38	2.49	438	383	4.0	2.7	9.2
Kysorville CDP, Livingston County.....	44	43	32	74.4	11	2.75	2.00	1	0	0.0	0.0	0.0
Lackawanna city, Erie County.....	9,082	8,242	4,322	52.4	3,920	2.32	2.00	840	34	5.0	2.1	8.1
Lacona village, Oswego County.....	270	235	156	66.4	79	2.49	2.33	35	6	6.7	1.9	14.9
La Fargeville CDP, Jefferson County.....	242	229	153	66.8	76	2.96	2.04	13	3	1.3	0.0	3.8
LaFayette town, Onondaga County.....	2,099	1,997	1,639	82.1	358	2.61	1.85	102	22	1.9	1.6	3.5
La Grange town, Dutchess County.....	5,668	5,440	4,937	90.8	503	2.91	2.35	228	64	1.7	1.2	6.5
Lake Carmel CDP, Putnam County.....	3,257	3,039	2,606	85.8	433	2.75	2.56	218	47	3.0	2.4	6.3
Lake Erie Beach CDP, Erie County.....	2,123	1,615	1,366	84.6	249	2.42	2.18	508	396	2.6	2.2	4.5
Lake George village, Warren County.....	627	449	210	46.8	239	2.25	1.80	178	113	7.4	4.4	9.9
Lake George town, Warren County.....	2,745	1,555	1,050	67.5	505	2.36	2.03	1,190	1,004	6.5	4.2	11.1
Lake Grove village, Suffolk County.....	3,956	3,814	3,128	82.0	686	3.04	2.41	142	39	1.6	0.9	5.1
Lake Katrine CDP, Ulster County.....	918	829	488	58.9	341	2.32	2.07	89	9	6.2	2.8	10.7
Lakeland CDP, Onondaga County.....	1,168	1,125	929	82.6	196	2.55	2.14	43	5	1.4	0.3	6.2
Lake Luzerne CDP, Warren County.....	921	506	364	71.9	142	2.40	2.50	415	363	4.5	3.9	5.9
Lake Luzerne town, Warren County.....	2,126	1,355	1,088	80.3	267	2.46	2.49	771	652	4.1	3.2	7.7
Lake Mohegan CDP, Westchester County....	2,167	2,029	1,604	79.1	425	2.91	2.47	138	67	1.8	1.0	4.7
Lake Placid village, Essex County.....	1,872	1,281	566	44.2	715	2.29	1.61	591	379	11.7	2.6	17.9
Lake Pleasant town, Hamilton County.....	1,512	361	276	76.5	85	2.12	2.16	1,151	1,112	4.2	1.8	11.3
Lake Ronkonkoma CDP, Suffolk County.....	7,199	6,932	5,004	72.2	1,928	3.14	2.07	267	23	1.6	0.7	3.8
Lake Success village, Nassau County.....	826	799	777	97.2	22	3.02	3.09	27	4	0.5	0.5	0.0
Lakeview CDP, Nassau County.....	1,552	1,487	1,310	88.1	177	3.72	3.82	65	2	2.6	2.2	5.9
Lakeville CDP, Livingston County.....	366	307	162	52.8	145	2.49	2.39	59	29	5.5	3.0	8.1
Lakewood village, Chautauqua County.....	1,698	1,403	968	69.0	435	2.28	1.81	295	169	6.1	3.5	11.5
Lancaster village, Erie County.....	4,808	4,551	3,108	68.3	1,443	2.44	1.81	257	11	2.5	1.0	5.5
Lancaster town, Erie County.....	17,290	16,559	12,774	77.1	3,785	2.68	1.80	731	51	2.0	0.9	5.7
Lansing village, Tompkins County.....	1,788	1,687	520	30.8	1,167	2.42	1.87	101	23	3.1	1.3	3.9
Lansing town, Tompkins County.....	5,130	4,751	2,788	58.7	1,963	2.53	1.92	379	135	2.9	1.2	5.2
Lapeer town, Cortland County.....	300	273	234	85.7	39	2.87	2.46	27	18	0.7	0.0	4.9
Larchmont village, Westchester County.....	2,215	2,109	1,528	72.5	581	3.01	2.16	106	23	2.2	0.6	6.0
Lattingtown village, Nassau County.....	707	614	541	88.1	73	2.91	2.11	93	59	1.6	1.3	3.9
Laurel CDP, Suffolk County.....	810	524	434	82.8	90	2.63	2.73	286	253	3.8	3.1	7.1
Laurel Hollow village, Nassau County.....	635	602	570	94.7	32	3.14	2.88	33	12	1.5	1.4	2.9
Laurens village, Otsego County.....	128	108	59	54.6	49	2.29	2.61	20	0	12.9	6.3	19.7
Laurens town, Otsego County.....	1,242	1,050	831	79.1	219	2.30	2.33	192	99	4.5	2.0	12.9
Lawrence village, Nassau County.....	2,280	2,045	1,719	84.1	326	3.32	2.35	235	104	3.0	1.5	10.1
Lawrence town, St. Lawrence County.....	737	649	530	81.7	119	2.85	2.63	88	32	3.2	2.5	6.2
Lebanon town, Madison County.....	685	530	439	82.8	91	2.53	2.45	155	108	3.8	2.0	11.7
Ledyard town, Cayuga County.....	929	610	482	79.0	128	2.51	2.15	319	265	4.4	3.2	8.5
Lee town, Oneida County.....	2,767	2,574	2,233	86.8	341	2.49	2.68	193	22	2.3	1.0	10.2
Leeds CDP, Greene County.....	219	184	97	52.7	87	2.20	1.89	35	12	3.7	2.0	5.4
Leicester village, Livingston County.....	233	193	145	75.1	48	2.46	2.33	40	2	14.5	18.0	2.0
Leicester town, Livingston County.....	981	908	734	80.8	174	2.46	2.28	73	5	5.0	5.1	4.4
Lenox town, Madison County.....	4,196	3,724	2,568	69.0	1,156	2.53	2.27	472	193	3.6	2.4	6.3
Leon town, Cattaraugus County.....	485	396	315	79.5	81	3.49	3.28	89	66	2.7	1.2	7.9
Le Ray town, Jefferson County.....	6,871	6,362	1,514	23.8	4,848	2.71	2.95	509	18	5.0	1.9	6.0
Le Roy village, Genesee County.....	2,020	1,849	1,069	57.8	780	2.55	1.97	171	12	4.7	1.2	9.0
Le Roy town, Genesee County.....	3,345	3,108	2,146	69.0	962	2.59	2.04	237	21	3.6	0.9	9.1
Leviatown CDP, Nassau County.....	17,287	16,973	15,231	89.7	1,742	3.10	2.62	314	34	0.8	0.6	2.6
Lewis town, Essex County.....	696	541	437	80.8	104	2.48	2.17	155	123	2.2	1.8	3.7
Lewis town, Lewis County.....	439	329	282	85.7	47	2.61	2.53	110	91	1.2	0.7	4.1
Lewisboro town, Westchester County.....	4,854	4,453	4,006	90.0	447	2.86	2.09	401	252	2.2	1.6	7.0
Lewiston village, Niagara County.....	1,372	1,289	807	62.6	482	2.23	1.64	83	20	2.7	1.2	5.1
Lewiston town, Niagara County.....	6,610	6,253	4,941	79.0	1,312	2.47	1.80	357	85	2.5	1.7	5.7
Lexington town, Greene County.....	895	388	334	86.1	54	2.09	2.00	507	433	5.3	4.3	11.5
Leyden town, Lewis County.....	816	707	543	76.8	164	2.54	2.40	109	67	1.0	0.5	2.4
Liberty village, Sullivan County.....	2,163	1,770	664	37.5	1,106	2.53	2.32	393	68	10.8	5.4	13.8
Liberty town, Sullivan County.....	5,495	3,883	2,179	56.1	1,704	2.45	2.40	1,612	911	9.5	4.1	15.7
Lido Beach CDP, Nassau County.....	1,403	1,192	1,072	89.9	120	2.47	1.94	211	146	2.0	0.6	12.8
Lima village, Livingston County.....	847	795	530	66.7	265	2.75	1.97	52	4	4.5	1.5	10.1
Lima town, Livingston County.....	1,806	1,671	1,252	74.9	419	2.67	1.93	135	15	5.1	1.6	14.2
Lime Lake CDP, Cattaraugus County.....	604	317	240	75.7	77	2.38	2.36	287	260	4.5	2.4	10.3
Limestone village, Cattaraugus County.....	174	162	113	69.8	49	2.54	2.08	12	0	3.6	2.6	5.8
Lincklaen town, Chenango County.....	247	162	130	80.2	32	2.50	2.22	85	68	2.9	2.8	3.0
Lincoln town, Madison County.....	794	758	667	88.0	91	2.65	2.70	36	5	1.3	0.7	5.2
Lincolndale CDP, Westchester County.....	567	542	496	91.5	46	2.81	2.74	25	9	1.1	0.6	6.1
Lincoln Park CDP, Ulster County.....	1,147	1,097	569	51.9	528	2.44	1.82	50	4	2.6	1.2	4.0
Lindenhurst village, Suffolk County.....	9,665	9,316	7,385	79.3	1,931	3.08	2.32	349	35	2.0	1.1	4.9
Lindley town, Steuben County.....	807	730	614	84.1	116	2.69	2.70	77	32	1.6	0.6	6.4
Linwood CDP, Livingston County.....	31	27	22	81.5	5	2.55	3.60	4	1	6.9	8.3	0.0
Lisbon town, St. Lawrence County.....	1,773	1,550	1,297	83.7	253	2.64	2.62	223	118	2.7	1.4	9.0

Table 12.

Housing Occupancy and Tenure: 2010—Con.

[For information on confidentiality protection, nonsampling error, and definitions, see Selected Appendixes at <www.census.gov/prod/cen2010/cph-1-a.pdf>]

State County Place and County Subdivision	Total housing units	Occupied housing units						Vacant housing units					
		Total	Owner occupied		Renter occupied	Average household size		Total	For seasonal, recrea- tional, or occasional use	Vacancy rate			
			Number	Percent of occupied housing units		Owner- occupied units	Renter- occupied units			Available housing	Home- owner	Rental	
PLACE AND COUNTY SUBDIVISION—Con.													
Lisle village, Broome County.....	141	130	94	72.3	36	2.44	2.53	11	0	0.8	1.0	0.0	
Lisle town, Broome County.....	1,185	1,068	890	83.3	178	2.56	2.67	117	55	1.6	1.2	3.8	
Litchfield town, Herkimer County.....	713	566	492	86.9	74	2.73	2.27	147	121	1.7	1.8	1.3	
Little Falls city, Herkimer County.....	2,665	2,192	1,181	53.9	1,011	2.35	2.03	473	30	8.3	4.4	12.7	
Little Falls town, Herkimer County.....	667	615	535	87.0	80	2.65	2.10	52	10	2.2	2.2	2.4	
Little Valley village, Cattaraugus County.....	509	437	254	58.1	183	2.59	2.02	72	17	5.4	4.1	7.1	
Little Valley town, Cattaraugus County.....	858	691	479	69.3	212	2.47	2.05	167	96	4.0	2.6	6.9	
Liverpool village, Onondaga County.....	1,211	1,118	726	64.9	392	2.24	1.77	93	12	3.9	1.6	7.9	
Livingston town, Columbia County.....	1,811	1,468	1,096	74.7	372	2.39	2.23	343	205	4.8	3.3	8.9	
Livingston Manor CDP, Sullivan County.....	639	514	280	54.5	234	2.39	2.35	125	41	9.0	2.7	15.5	
Livonia village, Livingston County.....	605	573	380	66.3	193	2.81	1.78	32	3	3.4	1.3	7.2	
Livonia town, Livingston County.....	3,537	3,060	2,445	79.9	615	2.63	2.13	477	339	2.6	1.2	7.8	
Livonia Center CDP, Livingston County.....	176	168	135	80.4	33	2.45	2.42	8	0	2.3	0.0	10.8	
Lloyd town, Ulster County.....	4,419	4,112	2,839	69.0	1,273	2.65	2.21	307	56	3.4	2.0	6.5	
Lloyd Harbor village, Suffolk County.....	1,262	1,162	1,107	95.3	55	3.13	2.62	100	49	1.1	1.0	3.5	
Locke town, Cayuga County.....	841	740	608	82.2	132	2.59	2.86	101	20	5.8	1.0	22.9	
Lockport city, Niagara County.....	10,092	9,153	5,100	55.7	4,053	2.49	1.98	939	51	4.6	2.1	7.5	
Lockport town, Niagara County.....	8,680	8,293	6,370	76.8	1,923	2.53	1.96	387	48	2.4	1.4	5.5	
Locust Valley CDP, Nassau County.....	1,281	1,208	889	73.6	319	2.88	2.60	73	15	1.4	1.4	1.2	
Lodi village, Seneca County.....	142	118	97	82.2	21	2.41	2.71	24	4	3.3	4.0	0.0	
Lodi town, Seneca County.....	981	633	545	86.1	88	2.48	2.24	348	288	3.2	2.2	9.2	
Long Beach city, Nassau County.....	16,450	14,809	8,250	55.7	6,559	2.30	2.01	1,641	823	3.4	1.6	5.5	
Long Lake CDP, Hamilton County.....	778	268	210	78.4	58	1.96	1.91	510	479	7.2	4.5	15.7	
Long Lake town, Hamilton County.....	1,852	350	272	77.7	78	1.97	1.92	1,502	1,453	8.3	4.5	19.4	
Lorenz Park CDP, Columbia County.....	980	918	619	67.4	299	2.32	2.01	62	6	2.5	1.6	4.5	
Lorraine CDP, Jefferson County.....	67	61	57	93.4	4	2.81	3.50	6	3	1.6	1.7	0.0	
Lorraine town, Jefferson County.....	461	383	336	87.7	47	2.76	2.32	78	57	1.0	0.6	4.1	
Louisville town, St. Lawrence County.....	1,503	1,345	1,047	77.8	298	2.43	2.00	158	88	1.8	0.9	5.0	
Lowville village, Lewis County.....	1,613	1,485	836	56.3	649	2.50	2.05	128	10	4.2	1.5	7.4	
Lowville town, Lewis County.....	2,133	1,968	1,221	62.0	747	2.62	2.09	165	19	4.0	1.5	7.7	
Lumberland town, Sullivan County.....	1,630	967	813	84.1	154	2.47	2.74	663	575	3.5	2.7	7.2	
Lyme town, Jefferson County.....	2,317	897	753	83.9	144	2.46	2.21	1,420	1,367	2.1	1.7	4.0	
Lynbrook village, Nassau County.....	7,921	7,513	5,370	71.5	2,143	2.79	2.05	408	35	2.7	1.2	6.3	
Lyncourt CDP, Onondaga County.....	2,016	1,917	1,353	70.6	564	2.29	2.04	99	2	2.8	1.2	6.6	
Lyndon town, Cattaraugus County.....	623	293	264	90.1	29	2.40	2.52	330	311	1.3	1.1	3.3	
Lyndonville village, Orleans County.....	359	330	243	73.6	87	2.72	2.03	29	4	4.9	3.9	7.4	
Lyon Mountain CDP, Clinton County.....	236	201	163	81.1	38	2.19	1.74	35	7	2.9	1.2	9.5	
Lyons village, Wayne County.....	1,716	1,521	875	57.5	646	2.51	2.16	195	12	7.1	2.3	13.0	
Lyons town, Wayne County.....	2,458	2,206	1,443	65.4	763	2.54	2.18	252	19	5.6	1.8	12.0	
Lyonsdale town, Lewis County.....	697	488	382	78.3	106	2.55	2.39	209	162	2.8	2.3	4.5	
Lyons Falls village, Lewis County.....	269	234	166	70.9	68	2.56	2.07	35	10	2.1	1.2	4.2	
Lysander town, Onondaga County.....	8,845	8,416	6,740	80.1	1,676	2.74	1.96	429	107	2.0	0.9	6.5	
McDonough town, Chenango County.....	706	373	315	84.5	58	2.33	2.64	333	295	1.8	1.6	3.3	
Macedon village, Wayne County.....	633	601	451	75.0	150	2.76	1.85	32	3	3.2	0.9	9.6	
Macedon town, Wayne County.....	3,881	3,650	2,831	77.6	819	2.64	2.03	231	24	3.8	1.5	10.8	
McGraw village, Cortland County.....	440	407	255	62.7	152	2.71	2.32	33	0	3.5	0.8	7.8	
Machias CDP, Cattaraugus County.....	226	187	130	69.5	57	2.54	2.47	39	18	4.1	3.0	6.5	
Machias town, Cattaraugus County.....	1,398	917	713	77.8	204	2.49	2.39	481	396	3.7	2.7	6.8	
Macomb town, St. Lawrence County.....	904	333	270	81.1	63	2.73	2.68	571	549	1.2	1.1	1.5	
Madison village, Madison County.....	148	131	83	63.4	48	2.27	2.27	17	1	5.6	6.5	4.0	
Madison town, Madison County.....	1,567	1,261	1,005	79.7	256	2.42	2.19	306	206	4.2	2.5	10.4	
Madrid CDP, St. Lawrence County.....	308	268	200	74.6	68	2.83	2.32	40	2	4.9	3.4	9.2	
Madrid town, St. Lawrence County.....	759	643	514	79.9	129	2.71	2.37	116	49	2.7	1.9	5.8	
Mahopac CDP, Putnam County.....	3,260	3,036	2,276	75.0	760	2.92	2.23	224	98	2.5	1.2	6.3	
Maine town, Broome County.....	2,223	2,106	1,819	86.4	287	2.58	2.33	117	22	1.5	0.6	6.8	
Malden-on-Hudson CDP, Ulster County.....	190	162	117	72.2	45	2.72	1.93	28	21	2.4	2.5	2.2	
Malone village, Franklin County.....	2,904	2,570	1,286	50.0	1,284	2.40	2.02	334	35	5.0	4.0	6.0	
Malone town, Franklin County.....	4,899	4,246	2,679	63.1	1,567	2.46	2.06	653	232	4.1	2.8	6.3	
Malta town, Saratoga County.....	6,821	6,318	4,319	68.4	1,999	2.55	1.86	503	240	2.5	1.1	5.4	
Malverne village, Nassau County.....	3,146	3,076	2,865	93.1	211	2.79	2.41	70	8	0.9	0.8	2.3	
Malverne Park Oaks CDP, Nassau County...	189	183	177	96.7	6	2.80	1.67	6	2	1.6	1.7	0.0	
Mamakating town, Sullivan County.....	6,251	4,738	3,658	77.2	1,080	2.59	2.37	1,513	962	5.8	4.0	11.4	
Mamaroneck village, Westchester County....	7,512	6,998	4,107	58.7	2,891	2.67	2.61	514	67	3.7	2.8	5.0	
Mamaroneck town, Westchester County.....	11,562	10,849	7,457	68.7	3,392	2.75	2.42	713	106	3.3	2.4	5.3	
Manchester village, Ontario County.....	773	742	566	76.3	176	2.26	2.43	31	6	2.1	1.4	4.3	
Manchester town, Ontario County.....	3,993	3,770	2,879	76.4	891	2.50	2.25	223	30	3.0	1.6	7.3	
Manhasset CDP, Nassau County.....	2,893	2,790	2,110	75.6	680	2.98	2.24	103	15	1.6	1.0	3.5	
Manhasset Hills CDP, Nassau County.....	1,241	1,184	1,094	92.4	90	3.14	1.77	57	5	2.4	0.5	21.6	
Manhattan borough, New York County.....	847,090	763,846	173,961	22.8	589,885	1.95	2.00	83,244	28,184	4.8	4.4	5.0	
Manheim town, Herkimer County.....	1,597	1,346	957	71.1	389	2.53	2.29	251	122	3.7	1.5	8.6	
Manlius village, Onondaga County.....	2,132	2,035	1,179	57.9	856	2.71	1.77	97	14	2.6	1.8	3.7	
Manlius town, Onondaga County.....	14,047	13,373	10,468	78.3	2,905	2.57	1.82	674	145	2.0	1.3	4.5	

Table 12.

Housing Occupancy and Tenure: 2010—Con.

[For information on confidentiality protection, nonsampling error, and definitions, see Selected Appendixes at <www.census.gov/prod/cen2010/cph-1-a.pdf>]

State County Place and County Subdivision	Total housing units	Occupied housing units						Vacant housing units				
		Total	Owner occupied		Renter occupied	Average household size		Total	For seasonal, recrea- tional, or occasional use	Vacancy rate		
			Number	Percent of occupied housing units		Owner- occupied units	Renter- occupied units			Available housing	Home- owner	Rental
PLACE AND COUNTY SUBDIVISION—Con.												
Mannsville village, Jefferson County.....	159	134	114	85.1	20	2.71	2.25	25	2	10.7	10.2	13.0
Manorhaven village, Nassau County.....	2,597	2,442	919	37.6	1,523	2.49	2.80	155	8	3.7	0.9	5.4
Manorville CDP, Suffolk County.....	5,303	5,000	4,074	81.5	926	3.08	1.81	303	74	3.2	1.7	9.5
Mansfield town, Cattaraugus County.....	635	337	310	92.0	27	2.42	2.00	298	273	3.4	3.1	6.7
Marathon village, Cortland County.....	417	389	232	59.6	157	2.65	1.94	28	0	3.0	1.7	4.8
Marathon town, Cortland County.....	866	790	593	75.1	197	2.60	2.15	76	15	2.2	1.3	4.8
Marbletown town, Ulster County.....	2,989	2,400	1,957	81.5	443	2.37	2.00	589	413	3.4	2.4	7.5
Marcellus village, Onondaga County.....	876	811	450	55.5	361	2.62	1.75	65	6	5.0	3.0	7.3
Marcellus town, Onondaga County.....	2,623	2,465	1,996	81.0	469	2.66	1.90	158	38	2.7	1.7	6.9
Marcy town, Oneida County.....	2,279	2,190	1,837	83.9	353	2.65	1.80	89	14	1.3	1.0	3.3
Margaretville village, Delaware County.....	359	276	162	58.7	114	2.12	1.48	83	36	7.0	4.1	10.9
Mariaville Lake CDP, Schenectady County...	358	282	258	91.5	24	2.59	2.29	76	55	3.1	2.3	11.1
Marilla town, Erie County.....	2,164	2,069	1,868	90.3	201	2.61	2.20	95	20	1.2	1.1	1.9
Marion CDP, Wayne County.....	643	604	387	64.1	217	2.77	1.99	39	6	2.9	1.5	5.2
Marion town, Wayne County.....	1,908	1,814	1,520	83.8	294	2.68	2.23	94	13	2.0	0.8	7.8
Marlboro CDP, Ulster County.....	1,533	1,429	921	64.5	508	2.82	2.11	104	7	3.7	2.2	6.2
Marlborough town, Ulster County.....	3,644	3,335	2,328	69.8	1,007	2.80	2.24	309	36	3.5	2.1	6.5
Marshall town, Oneida County.....	886	831	692	83.3	139	2.60	2.38	55	5	2.2	1.3	6.7
Martinsburg town, Lewis County.....	667	518	395	76.3	123	2.73	2.46	149	116	1.3	0.5	3.9
Maryland town, Otsego County.....	1,117	795	630	79.2	165	2.44	2.18	322	217	5.1	3.1	12.2
Masonville town, Delaware County.....	850	551	457	82.9	94	2.42	2.29	299	246	4.3	3.6	7.8
Massapequa CDP, Nassau County.....	7,407	7,226	6,755	93.5	471	3.04	2.42	181	39	0.9	0.7	4.5
Massapequa Park village, Nassau County....	5,844	5,731	5,510	96.1	221	2.99	2.43	113	18	0.7	0.6	3.5
Massena village, St. Lawrence County.....	5,014	4,696	2,849	60.7	1,847	2.37	2.12	318	28	3.1	1.9	4.8
Massena town, St. Lawrence County.....	5,894	5,483	3,402	62.0	2,081	2.37	2.13	411	49	3.4	1.8	5.9
Mastic CDP, Suffolk County.....	4,847	4,526	3,629	80.2	897	3.38	3.56	321	26	3.2	2.1	7.4
Mastic Beach CDP, Suffolk County.....	4,889	4,231	3,208	75.8	1,023	2.95	3.37	658	213	4.8	4.1	7.0
Matinecock village, Nassau County.....	323	272	229	84.2	43	3.07	2.47	51	27	2.1	1.7	4.3
Mattituck CDP, Suffolk County.....	2,495	1,693	1,421	83.9	272	2.48	2.52	802	694	2.6	2.3	4.2
Mattydale CDP, Onondaga County.....	2,791	2,651	1,837	69.3	814	2.39	2.52	140	3	1.7	0.9	3.6
Maybrook village, Orange County.....	1,162	1,093	645	59.0	448	3.05	2.21	69	3	3.4	2.1	5.1
Mayfield village, Fulton County.....	364	321	250	77.9	71	2.70	2.20	43	18	3.3	2.3	6.6
Mayfield town, Fulton County.....	3,436	2,669	2,162	81.0	507	2.46	2.26	767	614	1.7	1.3	3.2
Mayville village, Chautauqua County.....	841	634	397	62.6	237	2.42	1.95	207	142	5.8	1.0	12.8
Mechanicstown CDP, Orange County.....	2,891	2,732	1,305	47.8	1,427	2.68	2.18	159	10	3.8	2.0	5.5
Mechanicville city, Saratoga County.....	2,535	2,343	871	37.2	1,472	2.45	2.08	192	8	4.2	2.6	5.1
Medford CDP, Suffolk County.....	8,171	7,821	6,505	83.2	1,316	3.12	2.63	350	48	2.1	1.2	6.3
Medina village, Orleans County.....	2,790	2,512	1,485	59.1	1,027	2.43	2.22	278	17	4.6	3.5	6.2
Melrose Park CDP, Cayuga County.....	989	936	858	91.7	78	2.48	2.06	53	27	1.1	0.8	3.7
Melville CDP, Suffolk County.....	7,194	6,908	5,891	85.3	1,017	2.76	2.20	286	133	1.5	0.8	5.2
Menands village, Albany County.....	2,047	1,888	775	41.0	1,113	2.45	1.82	159	28	4.8	1.8	6.8
Mendon town, Monroe County.....	3,613	3,457	2,894	83.7	563	2.79	1.87	156	18	2.7	1.1	10.4
Mentz town, Cayuga County.....	1,018	933	705	75.6	228	2.51	2.61	85	22	1.8	1.3	3.4
Meredith town, Delaware County.....	894	628	531	84.6	97	2.45	2.09	266	208	2.9	2.5	4.9
Meridian village, Cayuga County.....	113	104	88	84.6	16	2.94	3.13	9	1	1.9	1.1	5.9
Merrick CDP, Nassau County.....	7,622	7,448	6,964	93.5	484	2.99	2.51	174	43	0.8	0.6	3.2
Merritt Park CDP, Dutchess County.....	519	458	425	92.8	33	2.72	3.09	61	7	7.4	7.3	8.1
Mexico village, Oswego County.....	713	662	382	57.7	280	2.64	2.16	51	10	2.9	1.5	4.7
Mexico town, Oswego County.....	2,276	1,967	1,519	77.2	448	2.68	2.45	309	173	3.2	2.0	7.0
Middleburgh town, Schoharie County.....	1,851	1,557	1,114	71.5	443	2.51	2.08	294	166	4.0	2.7	7.1
Middleburgh village, Schoharie County.....	759	681	395	58.0	286	2.36	1.91	78	7	5.5	3.2	8.6
Middlebury town, Wyoming County.....	625	573	492	85.9	81	2.54	2.36	52	20	1.4	0.8	4.7
Middlefield town, Otsego County.....	1,227	873	700	80.2	173	2.35	2.23	354	248	4.2	1.9	12.4
Middle Island CDP, Suffolk County.....	4,479	4,217	3,250	77.1	967	2.41	2.41	262	29	3.4	1.9	8.2
Middleport village, Niagara County.....	845	742	501	67.5	241	2.70	2.02	103	7	5.8	4.3	8.7
Middlesex town, Yates County.....	989	581	504	86.7	77	2.51	2.65	408	361	2.8	1.2	12.2
Middletown town, Delaware County.....	3,229	1,705	1,254	73.5	451	2.14	2.17	1,524	1,294	6.1	4.0	11.3
Middletown city, Orange County.....	10,866	9,976	4,889	49.0	5,087	2.80	2.73	890	43	6.0	3.7	8.1
Middleville village, Herkimer County.....	238	215	149	69.3	66	2.56	1.98	23	5	3.1	0.7	8.3
Milan town, Dutchess County.....	1,279	964	781	81.0	183	2.46	2.43	315	220	3.9	1.6	12.4
Milford village, Otsego County.....	231	180	118	65.6	62	2.40	2.13	51	26	6.7	3.3	12.7
Milford town, Otsego County.....	1,672	1,290	1,031	79.9	259	2.30	2.31	382	247	3.5	2.0	9.4
Millbrook village, Dutchess County.....	798	691	352	50.9	339	2.23	1.94	107	34	5.3	3.0	7.5
Miller Place CDP, Suffolk County.....	4,141	4,000	3,664	91.6	336	3.14	2.38	141	58	1.0	0.7	4.5
Millerton village, Dutchess County.....	461	396	207	52.3	189	2.42	2.37	65	15	6.5	2.3	10.7
Mill Neck village, Nassau County.....	440	379	330	87.1	49	2.67	2.35	61	38	2.8	2.1	7.5
Millport village, Chemung County.....	140	123	96	78.0	27	2.52	2.59	17	1	4.7	5.9	0.0
Milo town, Yates County.....	3,619	2,938	1,817	61.8	1,121	2.55	2.05	681	476	3.4	2.2	5.3
Milton town, Saratoga County.....	7,657	7,229	5,467	75.6	1,762	2.69	2.10	428	62	3.0	1.2	8.1
Milton CDP (Saratoga County), Saratoga County.....	1,292	1,237	1,057	85.4	180	2.59	1.97	55	19	2.0	1.7	3.7

Table 12.

Housing Occupancy and Tenure: 2010—Con.

[For information on confidentiality protection, nonsampling error, and definitions, see Selected Appendixes at <www.census.gov/prod/cen2010/cph-1-a.pdf>]

State County Place and County Subdivision	Total housing units	Occupied housing units						Vacant housing units					
		Total	Owner occupied		Renter occupied	Average household size		Total	For seasonal, recrea- tional, or occasional use	Vacancy rate			
			Number	Percent of occupied housing units		Owner- occupied units	Renter- occupied units			Available housing	Home- owner	Rental	
PLACE AND COUNTY SUBDIVISION—Con.													
Milton CDP (Ulster County), Ulster County...	593	540	384	71.1	156	2.66	2.42	53	7	4.6	3.5	7.1	
Mina town, Chautauqua County.....	791	413	345	83.5	68	2.70	2.54	378	302	8.6	5.9	20.0	
Minden town, Montgomery County.....	1,933	1,685	1,164	69.1	521	2.61	2.40	248	27	5.0	3.8	7.4	
Mineola village, Nassau County.....	7,701	7,396	4,760	64.4	2,636	2.68	2.30	305	26	2.4	0.7	5.4	
Minerva town, Essex County.....	703	343	295	86.0	48	2.35	2.27	360	333	5.5	2.6	20.0	
Minetto CDP, Oswego County.....	483	448	369	82.4	79	2.49	1.78	35	6	2.8	1.6	8.0	
Minetto town, Oswego County.....	721	680	565	83.1	115	2.55	1.84	41	7	2.0	1.2	5.6	
Mineville CDP, Essex County.....	558	488	391	80.1	97	2.34	2.32	70	26	5.7	2.9	15.7	
Minisink town, Orange County.....	1,561	1,485	1,229	82.8	256	3.11	2.54	76	17	2.2	1.8	4.1	
Minoa village, Onondaga County.....	1,454	1,401	1,029	73.4	372	2.59	1.90	53	2	1.8	0.9	4.4	
Mohawk village, Herkimer County.....	1,276	1,206	732	60.7	474	2.43	1.96	70	7	2.6	0.7	5.4	
Mohawk town, Montgomery County.....	1,643	1,528	1,220	79.8	308	2.58	2.15	115	19	2.0	1.0	5.5	
Moir town, Franklin County.....	1,342	1,200	894	74.5	306	2.57	2.08	142	31	4.2	1.5	11.2	
Monroe village, Orange County.....	2,846	2,743	2,236	81.5	507	3.06	2.91	103	20	2.0	1.2	5.0	
Monroe town, Orange County.....	11,144	10,312	6,439	62.4	3,873	3.51	4.44	832	207	3.1	3.0	3.2	
Monsey CDP, Rockland County.....	3,836	3,563	1,487	41.7	2,076	4.75	5.26	273	46	3.9	0.9	6.0	
Montague town, Lewis County.....	259	28	23	82.1	5	2.78	2.80	231	229	3.3	0.0	16.7	
Montauk CDP, Suffolk County.....	4,666	1,422	1,043	73.3	379	2.31	2.28	3,244	2,942	10.1	5.7	20.4	
Montebello village, Rockland County.....	1,557	1,499	1,288	85.9	211	3.21	1.72	58	12	1.8	1.2	4.9	
Montezuma town, Cayuga County.....	531	484	409	84.5	75	2.64	2.61	47	16	3.4	2.9	6.1	
Montgomery village, Orange County.....	1,503	1,457	984	67.5	473	2.93	1.93	46	7	1.8	0.9	3.5	
Montgomery town, Orange County.....	8,523	8,000	5,721	71.5	2,279	2.97	2.31	523	51	3.7	2.1	7.6	
Monticello village, Sullivan County.....	3,270	2,677	730	27.3	1,947	2.67	2.28	593	109	10.7	10.5	10.7	
Montour town, Schuyler County.....	1,158	1,036	652	62.9	384	2.37	1.87	122	38	3.7	1.5	7.2	
Montour Falls village, Schuyler County.....	817	733	377	51.4	356	2.38	1.81	84	17	4.4	2.3	6.5	
Montrose CDP, Westchester County.....	1,120	1,065	860	80.8	205	2.66	2.15	55	2	2.5	0.9	8.4	
Moers CDP, Clinton County.....	223	192	131	68.2	61	2.43	2.03	31	5	6.2	4.3	10.0	
Moers town, Clinton County.....	1,620	1,395	1,165	83.5	230	2.60	2.40	225	124	2.5	1.9	5.3	
Moravia village, Cayuga County.....	595	531	367	69.1	164	2.54	1.94	64	12	5.4	2.4	11.7	
Moravia town, Cayuga County.....	1,266	1,055	794	75.3	261	2.50	2.23	211	136	3.3	1.6	8.0	
Moreau town, Saratoga County.....	5,953	5,694	4,372	76.8	1,322	2.62	2.11	259	50	2.0	1.1	4.5	
Morehouse town, Hamilton County.....	289	44	42	95.5	2	2.00	1.00	245	241	2.2	2.3	0.0	
Moriah town, Essex County.....	2,373	1,975	1,527	77.3	448	2.38	2.28	398	212	5.0	2.4	12.8	
Moriches CDP, Suffolk County.....	1,475	1,322	658	49.8	664	2.35	1.93	153	38	6.5	2.8	10.0	
Morris village, Otsego County.....	292	255	173	67.8	82	2.41	1.95	37	9	6.2	5.4	7.9	
Morris town, Otsego County.....	951	786	608	77.4	178	2.46	2.10	165	82	5.1	4.1	8.6	
Morrisonville CDP, Clinton County.....	692	660	476	72.1	184	2.50	1.92	32	9	2.4	1.4	4.7	
Morristown village, St. Lawrence County.....	249	165	122	73.9	43	2.40	2.09	84	61	7.8	9.6	2.3	
Morristown town, St. Lawrence County.....	1,829	766	615	80.3	151	2.56	2.57	1,063	982	4.8	3.3	10.6	
Morrisville village, Madison County.....	466	418	197	47.1	221	2.39	2.15	48	2	6.3	1.0	10.5	
Mountain Lodge Park CDP, Orange County.....	863	604	516	85.4	88	2.63	2.65	259	133	9.6	8.5	15.2	
Mount Hope town, Orange County.....	1,955	1,770	1,481	83.7	289	3.03	2.59	185	78	3.5	2.0	10.5	
Mount Ivy CDP, Rockland County.....	2,999	2,787	1,913	68.6	874	2.51	2.35	212	14	5.8	1.8	13.5	
Mount Kisco village, Westchester County.....	4,289	4,102	2,350	57.3	1,752	2.42	2.93	187	38	2.6	1.7	3.8	
Mount Kisco town, Westchester County.....	4,289	4,102	2,350	57.3	1,752	2.42	2.93	187	38	2.6	1.7	3.8	
Mount Morris village, Livingston County.....	1,463	1,295	747	57.7	548	2.40	2.16	168	4	6.7	3.6	10.6	
Mount Morris town, Livingston County.....	2,025	1,795	1,168	65.1	627	2.40	2.21	230	23	6.2	3.0	11.7	
Mount Pleasant town, Westchester County.....	14,826	14,306	10,086	70.5	4,220	2.96	2.55	520	78	1.8	0.9	3.9	
Mount Sinai CDP, Suffolk County.....	4,285	4,080	3,827	93.8	253	2.98	2.72	205	54	2.3	2.3	2.3	
Mount Vernon city, Westchester County.....	28,990	26,260	10,014	38.1	16,246	2.72	2.41	2,730	90	5.0	3.8	5.7	
Munnsville village, Madison County.....	195	182	122	67.0	60	2.69	2.43	13	0	3.2	2.4	4.8	
Munsey Park village, Nassau County.....	840	819	806	98.4	13	3.28	3.62	21	4	0.5	0.5	0.0	
Munsons Corners CDP, Cortland County.....	1,196	1,142	586	51.3	556	2.39	1.95	54	9	2.3	0.8	3.8	
Murray town, Orleans County.....	2,198	2,019	1,503	74.4	516	2.56	2.21	179	19	3.9	2.4	8.0	
Muttontown village, Nassau County.....	1,125	1,071	1,028	96.0	43	3.31	2.19	54	24	0.9	0.8	4.4	
Myers Corner CDP, Dutchess County.....	2,369	2,305	2,189	95.0	116	2.93	3.04	64	6	1.3	1.1	5.7	
Nanticoke town, Broome County.....	651	601	505	84.0	96	2.81	2.65	50	10	3.2	1.2	12.6	
Nanuet CDP, Rockland County.....	6,824	6,504	4,477	68.8	2,027	2.89	2.24	320	29	3.3	0.6	8.6	
Napanoch CDP, Ulster County.....	532	470	374	79.6	96	2.46	2.64	62	25	3.3	2.8	5.0	
Napeague CDP, Suffolk County.....	762	107	90	84.1	17	1.88	1.82	655	617	14.1	10.8	26.9	
Naples village, Ontario County.....	496	445	278	62.5	167	2.40	2.19	51	8	5.3	2.5	9.7	
Naples town, Ontario County.....	1,194	1,034	813	78.6	221	2.42	2.33	160	89	3.3	1.3	9.7	
Napoli town, Cattaraugus County.....	581	405	365	90.1	40	3.15	2.15	176	146	1.4	1.1	4.5	
Narrowsburg CDP, Sullivan County.....	266	190	149	78.4	41	2.32	2.10	76	47	8.6	8.0	10.9	
Nassau village, Rensselaer County.....	535	496	285	57.5	211	2.51	1.98	39	5	2.3	0.3	4.9	
Nassau town, Rensselaer County.....	2,173	1,949	1,477	75.8	472	2.54	2.20	224	115	1.6	0.7	4.2	
Natural Bridge CDP, Jefferson County.....	159	139	99	71.2	40	2.73	2.38	20	5	4.7	5.6	2.4	
Nedrow CDP, Onondaga County.....	926	883	761	86.2	122	2.51	2.73	43	2	0.8	0.5	2.4	
Nelliston village, Montgomery County.....	278	241	181	75.1	60	2.61	2.05	37	3	2.8	2.6	3.2	
Nelson town, Madison County.....	1,135	805	690	85.7	115	2.51	2.12	330	289	1.7	1.4	3.3	

Table 12.

Housing Occupancy and Tenure: 2010—Con.

[For information on confidentiality protection, nonsampling error, and definitions, see Selected Appendixes at <www.census.gov/prod/cen2010/cph-1-a.pdf>]

State County Place and County Subdivision	Total housing units	Occupied housing units						Vacant housing units				
		Total	Owner occupied		Renter occupied	Average household size		Total	For seasonal, recrea- tional, or occasional use	Vacancy rate		
			Number	Percent of occupied housing units		Owner- occupied units	Renter- occupied units			Available housing	Home- owner	Rental
PLACE AND COUNTY SUBDIVISION—Con.												
Nelsonville village, Putnam County.....	260	241	166	68.9	75	2.66	2.37	19	8	0.8	0.6	1.2
Nesconset CDP, Suffolk County.....	4,711	4,564	3,769	82.6	795	3.04	2.10	147	27	1.4	0.6	5.2
Neversink town, Sullivan County.....	2,045	1,464	1,168	79.8	296	2.47	2.27	581	436	2.8	1.3	8.0
New Albion town, Cattaraugus County.....	1,013	796	638	80.2	158	2.57	2.03	217	136	4.1	1.4	13.4
Newark village, Wayne County.....	4,098	3,842	2,082	54.2	1,760	2.49	2.12	256	21	3.7	1.9	5.7
Newark Valley village, Tioga County.....	444	388	277	71.4	111	2.70	2.25	56	8	4.4	1.8	10.3
Newark Valley town, Tioga County.....	1,678	1,537	1,259	81.9	278	2.63	2.29	141	32	2.4	0.9	8.8
New Baltimore town, Greene County.....	1,508	1,342	1,169	87.1	173	2.53	2.35	166	72	2.3	1.5	7.4
New Berlin village, Chenango County.....	484	402	238	59.2	164	2.51	2.15	82	9	5.1	5.1	5.2
New Berlin town, Chenango County.....	1,355	1,071	790	73.8	281	2.50	2.24	284	164	3.3	2.6	5.4
New Bremen town, Lewis County.....	1,140	1,012	850	84.0	162	2.77	2.19	128	73	1.5	0.9	4.6
Newburgh city, Orange County.....	10,505	9,030	2,867	31.7	6,163	3.07	3.10	1,475	20	8.2	5.7	9.2
Newburgh town, Orange County.....	11,313	10,762	9,028	83.9	1,734	2.80	2.44	551	75	2.5	1.5	7.5
New Cassel CDP, Nassau County.....	3,174	2,974	1,831	61.6	1,143	4.57	4.96	200	4	4.4	3.2	6.3
New Castle town, Westchester County.....	6,037	5,786	5,270	91.1	516	3.03	2.78	251	72	1.6	0.8	8.6
New City CDP, Rockland County.....	11,498	11,225	10,040	89.4	1,185	3.02	2.43	273	58	1.0	0.6	4.4
Newcomb town, Essex County.....	703	207	183	88.4	24	2.00	2.71	496	473	7.6	4.7	24.2
Newfane CDP, Niagara County.....	1,551	1,461	1,176	80.5	285	2.58	2.16	90	14	3.0	1.9	7.1
Newfane town, Niagara County.....	4,207	3,798	3,105	81.8	693	2.54	2.29	409	210	3.0	1.5	9.2
Newfield town, Tompkins County.....	2,277	2,123	1,579	74.4	544	2.49	2.31	154	48	3.4	1.7	7.8
Newfield Hamlet CDP, Tompkins County.....	363	347	215	62.0	132	2.33	1.95	16	2	3.1	0.9	6.3
New Hartford village, Oneida County.....	913	880	541	61.5	339	2.40	1.58	33	2	1.7	0.7	3.1
New Hartford town, Oneida County.....	10,128	9,552	7,006	73.3	2,546	2.41	1.72	576	66	3.3	1.0	9.3
New Haven town, Oswego County.....	1,396	1,088	911	83.7	177	2.63	2.59	308	226	2.7	1.7	7.3
New Hempstead village, Rockland County...	1,306	1,265	1,161	91.8	104	4.03	4.03	41	3	1.9	1.4	6.3
New Hudson town, Allegany County.....	492	285	245	86.0	40	2.74	2.75	207	191	2.1	2.0	2.4
New Hyde Park village, Nassau County.....	3,371	3,271	2,707	82.8	564	3.06	2.52	100	11	1.2	0.7	3.6
New Lebanon town, Columbia County.....	1,316	1,013	735	72.6	278	2.28	1.97	303	188	6.2	3.4	12.9
New Lisbon town, Otsego County.....	659	474	424	89.5	50	2.37	2.18	185	129	3.0	2.1	10.5
New Paltz village, Ulster County.....	1,951	1,808	525	29.0	1,283	2.22	2.19	143	37	4.2	1.3	5.4
New Paltz town, Ulster County.....	4,877	4,515	2,581	57.2	1,934	2.64	2.20	362	135	2.9	1.3	4.9
Newport village, Herkimer County.....	292	273	161	59.0	112	2.75	1.77	19	3	4.2	2.4	6.7
Newport town, Herkimer County.....	950	876	689	78.7	187	2.78	2.02	74	24	2.6	1.3	6.9
New Rochelle city, Westchester County.....	29,586	27,953	14,317	51.2	13,636	2.77	2.50	1,633	168	2.8	1.6	4.1
New Scotland town, Albany County.....	3,640	3,458	2,877	83.2	581	2.60	1.99	182	35	1.4	1.0	3.5
New Square village, Rockland County.....	1,283	1,252	157	12.5	1,095	6.11	5.46	31	7	0.6	0.0	0.7
Newstead town, Erie County.....	3,900	3,597	2,829	78.6	768	2.51	1.94	303	108	2.3	1.7	4.7
New Suffolk CDP, Suffolk County.....	307	177	144	81.4	33	1.92	2.21	130	115	2.7	1.3	8.1
New Windsor CDP, Orange County.....	3,721	3,519	2,610	74.2	909	2.61	2.31	202	20	3.3	1.9	7.0
New Windsor town, Orange County.....	9,862	9,291	6,913	74.4	2,378	2.78	2.43	571	81	3.4	2.0	7.0
New York city.....	3,371,062	3,109,784	962,892	31.0	2,146,892	2.75	2.49	261,278	39,793	4.0	2.9	4.5
Bronx County.....	511,896	483,449	93,101	19.3	390,348	2.76	2.77	28,447	1,196	3.9	2.3	4.3
Kings County.....	1,000,293	916,856	254,241	27.7	662,615	2.94	2.60	83,437	3,872	3.9	3.2	4.2
New York County.....	847,090	763,846	173,961	22.8	589,885	1.95	2.00	83,244	28,184	4.8	4.4	5.0
Queens County.....	835,127	780,117	335,454	43.0	444,663	2.95	2.73	55,010	5,894	3.6	2.4	4.4
Richmond County.....	176,656	165,516	106,135	64.1	59,381	2.97	2.45	11,140	647	2.9	1.4	5.6
New York Mills village, Oneida County.....	1,865	1,694	761	44.9	933	2.29	1.69	171	7	5.2	0.3	8.9
Niagara town, Niagara County.....	3,936	3,605	2,748	76.2	857	2.36	2.18	331	13	4.3	1.6	12.2
Niagara Falls city, Niagara County.....	26,220	22,603	12,442	55.0	10,161	2.29	2.10	3,617	84	6.5	1.9	11.6
Nichols village, Tioga County.....	233	207	133	64.3	74	2.64	2.18	26	10	5.5	1.5	11.8
Nichols town, Tioga County.....	1,089	990	792	80.0	198	2.56	2.51	99	36	2.4	0.6	9.0
Niles town, Cayuga County.....	875	476	418	87.8	58	2.48	2.74	399	356	2.8	2.1	7.7
Niskayuna town, Schenectady County.....	9,006	8,645	6,967	80.6	1,678	2.65	1.81	361	80	1.6	0.9	4.1
Niskayuna CDP, Schenectady County.....	1,998	1,932	1,698	87.9	234	2.52	2.42	66	7	1.4	0.8	5.2
Nissequogue village, Suffolk County.....	646	573	529	92.3	44	2.89	2.30	73	28	3.7	3.6	4.2
Niverville CDP, Columbia County.....	887	679	551	81.1	128	2.51	2.16	208	163	2.3	1.6	5.1
Norfolk CDP, St. Lawrence County.....	610	563	362	64.3	201	2.48	2.14	47	7	2.7	3.2	2.0
Norfolk town, St. Lawrence County.....	2,042	1,883	1,429	75.9	454	2.50	2.40	159	39	2.9	2.0	5.6
North Amityville CDP, Suffolk County.....	5,636	5,333	3,232	60.6	2,101	3.75	2.66	303	8	3.0	1.7	4.9
Northampton town, Fulton County.....	2,026	1,151	871	75.7	280	2.35	2.20	875	761	4.4	3.0	8.7
Northampton CDP, Suffolk County.....	239	191	144	75.4	47	2.72	3.66	48	31	4.5	2.7	9.6
North Babylon CDP, Suffolk County.....	6,378	6,136	5,085	82.9	1,051	2.96	2.28	242	11	2.5	1.1	8.7
North Ballston Spa CDP, Saratoga County...	563	538	456	84.8	82	2.52	2.23	25	5	0.9	0.2	4.7
North Bay Shore CDP, Suffolk County.....	4,627	4,395	3,106	70.7	1,289	4.49	3.85	232	4	3.0	2.4	4.6
North Bellmore CDP, Nassau County.....	6,818	6,650	5,863	88.2	787	3.06	2.40	168	18	1.0	0.5	4.6
North Bellport CDP, Suffolk County.....	3,652	3,362	2,006	59.7	1,356	3.53	3.25	290	16	4.6	2.1	8.1
North Boston CDP, Erie County.....	1,118	1,073	853	79.5	220	2.49	1.82	45	7	2.9	1.3	8.6
North Castle town, Westchester County.....	4,135	3,913	3,388	86.6	525	3.08	2.69	222	70	2.0	1.5	5.5
North Collins village, Erie County.....	547	486	321	66.0	165	2.71	2.13	61	2	7.4	1.8	16.6
North Collins town, Erie County.....	1,508	1,368	1,109	81.1	259	2.64	2.19	140	45	3.6	1.3	12.5
North Creek CDP, Warren County.....	449	283	161	56.9	122	2.42	1.85	166	106	15.2	7.5	23.6
North Dansville town, Livingston County.....	2,573	2,372	1,506	63.5	866	2.48	2.00	201	19	4.5	1.4	9.4

Table 12.

Housing Occupancy and Tenure: 2010—Con.

[For information on confidentiality protection, nonsampling error, and definitions, see Selected Appendixes at <www.census.gov/prod/cen2010/cph-1-a.pdf>]

State County Place and County Subdivision	Total housing units	Occupied housing units						Vacant housing units				
		Total	Owner occupied		Renter occupied	Average household size		Total	For seasonal, recrea- tional, or occasional use	Vacancy rate		
			Number	Percent of occupied housing units		Owner- occupied units	Renter- occupied units			Available housing	Home- owner	Rental
PLACE AND COUNTY SUBDIVISION—Con.												
North East town, Dutchess County.....	1,627	1,259	831	66.0	428	2.41	2.35	368	249	4.5	3.0	7.3
Northeast Ithaca CDP, Tompkins County.....	1,137	1,059	552	52.1	507	2.59	2.38	78	16	4.8	0.5	8.9
North Elba town, Essex County.....	4,786	3,331	1,945	58.4	1,386	2.30	1.71	1,455	1,088	8.1	2.0	15.5
North Gates CDP, Monroe County.....	4,467	4,278	2,656	62.1	1,622	2.48	1.78	189	3	3.2	1.3	6.3
North Great River CDP, Suffolk County.....	1,367	1,264	1,148	90.8	116	3.22	2.61	103	2	0.6	0.2	4.9
North Greenbush town, Rensselaer County..	5,103	4,852	3,766	77.6	1,086	2.56	1.91	251	55	2.2	1.0	6.0
North Harmony town, Chautauqua County....	1,611	907	795	87.7	112	2.50	2.52	704	620	4.0	2.7	12.1
North Haven village, Suffolk County.....	739	332	286	86.1	46	2.48	2.67	407	375	4.0	2.7	11.5
North Hempstead town, Nassau County.....	81,961	78,080	60,989	78.1	17,091	2.95	2.59	3,881	612	2.5	1.5	5.7
North Hills village, Nassau County.....	2,438	2,259	2,014	89.2	245	2.30	1.70	179	94	1.2	1.3	0.4
North Hornell village, Steuben County.....	335	297	260	87.5	37	2.27	1.89	38	3	7.4	5.4	19.1
North Hudson town, Essex County.....	287	101	90	89.1	11	2.39	2.27	186	174	2.8	3.2	0.0
North Lindenhurst CDP, Suffolk County.....	3,898	3,787	2,628	69.4	1,159	3.34	2.46	111	8	1.9	0.8	4.3
North Lynbrook CDP, Nassau County.....	231	231	205	88.7	26	3.08	2.19	0	0	0.0	0.0	0.0
North Massapequa CDP, Nassau County.....	6,212	6,084	5,602	92.1	482	3.00	2.21	128	9	0.8	0.6	3.6
North Merrick CDP, Nassau County.....	4,125	4,044	3,769	93.2	275	3.07	2.51	81	7	0.9	0.7	2.8
North New Hyde Park CDP, Nassau County.	5,016	4,888	4,563	93.4	325	3.05	3.01	128	14	1.0	0.7	4.3
North Norwich town, Chenango County.....	805	715	613	85.7	102	2.51	2.40	90	41	2.7	1.1	11.2
North Patchogue CDP, Suffolk County.....	2,432	2,300	1,942	84.4	358	3.08	3.18	132	13	2.8	2.1	6.5
Northport village, Suffolk County.....	3,066	2,921	2,217	75.9	704	2.76	1.73	145	53	1.9	0.9	4.7
North Rose CDP, Wayne County.....	272	259	201	77.6	58	2.53	2.21	13	0	2.3	1.5	4.9
North Salem town, Westchester County.....	2,082	1,811	1,525	84.2	286	2.78	2.13	271	154	3.8	2.4	10.6
North Sea CDP, Suffolk County.....	3,477	1,771	1,296	73.2	475	2.42	2.79	1,706	1,263	6.7	4.1	13.2
North Syracuse village, Onondaga County...	3,201	3,069	1,929	62.9	1,140	2.44	1.84	132	14	2.2	0.9	4.2
North Tonawanda city, Niagara County.....	14,757	14,004	9,365	66.9	4,639	2.45	1.82	753	54	2.7	0.9	6.1
Northumberland town, Saratoga County.....	1,925	1,792	1,574	87.8	218	2.83	2.82	133	26	2.2	1.6	6.8
North Valley Stream CDP, Nassau County...	5,548	5,113	4,644	90.8	469	3.26	3.00	435	19	5.7	5.4	8.4
Northville village, Fulton County.....	581	477	306	64.2	171	2.40	2.09	104	61	4.2	1.9	8.0
Northville CDP, Suffolk County.....	772	531	482	90.8	49	2.47	2.71	241	203	2.7	1.6	12.5
North Wantagh CDP, Nassau County.....	4,321	4,230	3,865	91.4	365	2.91	1.94	91	16	0.7	0.6	1.4
Northwest Harbor CDP, Suffolk County.....	3,394	1,313	1,093	83.2	220	2.42	2.99	2,081	1,909	6.7	3.4	20.0
Northwest Ithaca CDP, Tompkins County....	704	625	288	46.1	337	2.18	1.86	79	29	3.4	1.4	5.0
Norway town, Herkimer County.....	378	301	262	87.0	39	2.59	2.15	77	45	3.5	3.3	4.9
Norwich city, Chenango County.....	3,409	3,097	1,443	46.6	1,654	2.43	2.08	312	33	4.7	2.7	6.4
Norwich town, Chenango County.....	1,696	1,546	1,302	84.2	244	2.49	2.51	150	55	1.8	1.1	5.4
Norwood village, St. Lawrence County.....	759	695	493	70.9	202	2.49	1.97	64	8	2.9	2.7	3.3
Noyack CDP, Suffolk County.....	2,881	1,510	1,152	76.3	358	2.37	2.35	1,371	1,209	6.3	3.7	13.8
Nunda village, Livingston County.....	593	553	321	58.0	232	2.55	2.17	40	7	3.1	2.1	4.5
Nunda town, Livingston County.....	1,372	1,229	921	74.9	308	2.52	2.24	143	79	2.4	1.7	4.3
Nyack village, Rockland County.....	3,525	3,303	1,120	33.9	2,183	2.29	1.90	222	32	4.4	1.5	5.8
Oak Beach-Captree CDP, Suffolk County.....	241	129	120	93.0	9	2.24	1.89	112	103	3.6	3.9	0.0
Oakdale CDP, Suffolk County.....	3,280	3,116	2,482	79.7	634	2.70	1.66	164	20	3.6	2.4	7.8
Oakfield village, Genesee County.....	701	650	422	64.9	228	2.87	2.50	51	1	3.1	0.2	7.9
Oakfield town, Genesee County.....	1,293	1,193	872	73.1	321	2.74	2.59	100	23	2.1	0.5	6.3
Ocean Beach village, Suffolk County.....	607	39	36	92.3	3	2.03	2.00	568	562	13.3	2.7	62.5
Oceanside CDP, Nassau County.....	11,604	11,249	9,898	88.0	1,351	2.90	2.43	355	75	1.3	0.8	5.1
Odessa village, Schuyler County.....	260	247	173	70.0	74	2.47	2.07	13	2	3.1	1.7	6.3
Ogden town, Monroe County.....	7,660	7,396	5,794	78.3	1,602	2.78	2.06	264	21	2.0	0.9	5.7
Ogdensburg city, St. Lawrence County.....	4,356	4,070	2,516	61.8	1,554	2.56	2.04	286	24	3.1	1.7	5.1
Ohio town, Herkimer County.....	1,006	423	370	87.5	53	2.33	2.66	583	512	3.0	3.1	1.9
Oil Springs Reservation, Cattaraugus County.....	5	0	0	(X)	0	0.00	0.00	5	0	(X)	(X)	(X)
Oil Springs Reservation, Allegany County....	6	1	0	0.0	1	0.00	1.00	5	0	0.0	(X)	0.0
Olcott CDP, Niagara County.....	699	546	424	77.7	122	2.23	2.43	153	115	4.2	1.6	12.1
Old Bethpage CDP, Nassau County.....	1,927	1,894	1,702	89.9	192	3.03	1.70	33	3	0.7	0.2	4.9
Old Brookville village, Nassau County.....	720	669	616	92.1	53	3.25	2.43	51	19	1.7	1.1	8.6
Old Field village, Suffolk County.....	369	325	308	94.8	17	2.82	2.29	44	30	0.9	1.0	0.0
Old Forge CDP, Herkimer County.....	778	371	231	62.3	140	2.28	1.64	407	351	9.9	4.1	18.1
Old Westbury village, Nassau County.....	1,172	1,073	978	91.1	95	3.10	2.27	99	15	3.6	3.8	2.0
Olean city, Cattaraugus County.....	7,154	6,454	3,484	54.0	2,970	2.39	1.97	700	61	4.9	2.7	7.5
Olean town, Cattaraugus County.....	945	870	704	80.9	166	2.36	1.83	75	22	2.2	1.1	6.7
Olive town, Ulster County.....	2,498	1,960	1,570	80.1	390	2.31	2.03	538	357	3.4	2.5	6.6
Oneida city, Madison County.....	5,055	4,739	2,718	57.4	2,021	2.54	2.08	316	29	2.5	0.8	4.6
Oneida Castle village, Oneida County.....	297	283	199	70.3	84	2.35	1.87	14	2	1.4	0.5	3.4
Oneonta city, Otsego County.....	4,774	4,372	1,893	43.3	2,479	2.35	2.03	402	36	4.5	2.4	6.0
Oneonta town, Otsego County.....	2,302	2,159	1,639	75.9	520	2.34	1.92	143	45	2.4	1.5	5.3
Onondaga town, Onondaga County.....	8,870	8,498	6,706	78.9	1,792	2.75	1.85	372	45	2.3	1.0	6.6
Onondaga Nation Reservation, Onondaga County.....	325	325	23	7.1	302	2.22	1.38	0	0	0.0	0.0	0.0
Ontario CDP, Wayne County.....	971	916	640	69.9	276	2.52	1.98	55	2	3.5	1.5	7.7
Ontario town, Wayne County.....	4,145	3,960	3,329	84.1	631	2.65	2.08	185	35	2.3	1.3	7.3
Oppenheim town, Fulton County.....	897	730	625	85.6	105	2.60	2.45	167	100	1.6	1.4	2.7
Orange town, Schuyler County.....	712	583	488	83.7	95	2.55	2.34	129	87	2.5	1.6	6.9

Table 12.
Housing Occupancy and Tenure: 2010—Con.

[For information on confidentiality protection, nonsampling error, and definitions, see Selected Appendixes at <www.census.gov/prod/cen2010/cph-1-a.pdf>]

State County Place and County Subdivision	Total housing units	Occupied housing units						Vacant housing units				
		Total	Owner occupied		Renter occupied	Average household size		Total	For seasonal, recrea- tional, or occasional use	Vacancy rate		
			Number	Percent of occupied housing units		Owner- occupied units	Renter- occupied units			Available housing	Home- owner	Rental
PLACE AND COUNTY SUBDIVISION—Con.												
Orangeburg CDP, Rockland County.....	1,564	1,531	1,085	70.9	446	2.69	1.53	33	8	0.8	0.6	1.1
Orange Lake CDP, Orange County.....	2,620	2,499	2,201	88.1	298	2.77	2.33	121	27	2.2	1.6	6.0
Orangetown town, Rockland County.....	18,611	17,826	12,857	72.1	4,969	2.81	2.02	785	166	2.1	1.0	4.7
Orangeville town, Wyoming County.....	642	532	475	89.3	57	2.56	2.42	110	89	1.7	1.6	1.7
Orchard Park village, Erie County.....	1,459	1,384	900	65.0	484	2.62	1.83	75	12	2.9	1.1	6.1
Orchard Park town, Erie County.....	12,104	11,398	8,698	76.3	2,700	2.70	1.90	706	130	3.3	1.0	10.0
Orient CDP, Suffolk County.....	772	353	297	84.1	56	2.11	2.05	419	377	5.6	1.7	22.2
Oriskany village, Oneida County.....	593	543	383	70.5	160	2.57	2.09	50	3	3.5	0.8	9.4
Oriskany Falls village, Oneida County.....	328	305	179	58.7	126	2.69	1.95	23	1	0.9	0.0	2.3
Orleans town, Jefferson County.....	2,191	1,006	799	79.4	207	2.87	2.40	1,185	1,060	1.7	1.0	3.7
Orwell town, Oswego County.....	800	419	351	83.8	68	2.55	2.82	381	339	3.9	3.0	7.8
Osceola town, Lewis County.....	429	103	96	93.2	7	2.24	2.00	326	312	7.1	4.9	30.0
Ossian town, Livingston County.....	375	299	262	87.6	37	2.60	2.92	76	65	1.9	1.1	7.5
Ossining village, Westchester County.....	8,862	8,344	4,433	53.1	3,911	2.70	2.87	518	29	4.1	2.3	6.2
Ossining town, Westchester County.....	13,386	12,706	8,154	64.2	4,552	2.70	2.76	680	77	3.3	1.7	5.9
Oswegatchie town, St. Lawrence County.....	1,998	1,664	1,359	81.7	305	2.58	2.21	334	246	2.0	1.5	4.1
Oswego city, Oswego County.....	8,068	7,486	3,842	51.3	3,644	2.38	2.22	582	59	3.2	1.8	4.6
Oswego town, Oswego County.....	1,905	1,728	1,483	85.8	245	2.54	2.31	177	61	2.3	1.4	7.5
Otego village, Otsego County.....	474	417	290	69.5	127	2.58	1.95	57	11	7.5	6.4	9.9
Otego town, Otsego County.....	1,479	1,285	985	76.7	300	2.46	2.23	194	68	4.8	4.1	7.1
Otisco town, Onondaga County.....	1,229	963	809	84.0	154	2.66	2.54	266	212	1.8	1.2	4.9
Otisville village, Orange County.....	410	375	277	73.9	98	2.96	2.54	35	3	7.2	3.1	16.9
Otsego town, Otsego County.....	2,377	1,740	1,178	67.7	562	2.37	1.62	637	434	6.5	4.2	10.9
Otselic town, Chenango County.....	489	380	302	79.5	78	2.75	2.85	109	72	3.0	2.8	3.7
Otto town, Cattaraugus County.....	447	317	285	89.9	32	2.51	2.72	130	101	3.0	1.7	12.8
Ovid village, Seneca County.....	283	251	153	61.0	98	2.67	1.92	32	3	4.9	2.5	8.3
Ovid town, Seneca County.....	1,211	958	712	74.3	246	2.51	2.02	253	157	3.5	1.7	8.5
Owasco town, Cayuga County.....	1,765	1,538	1,404	91.3	134	2.49	2.11	227	171	1.3	1.0	4.3
Owego village, Tioga County.....	1,873	1,678	832	49.6	846	2.54	1.96	195	20	5.1	2.1	7.8
Owego town, Tioga County.....	8,457	7,907	6,290	79.5	1,617	2.59	2.08	550	87	2.7	1.2	8.1
Oxbow CDP, Jefferson County.....	44	36	32	88.9	4	2.84	4.25	8	5	0.0	0.0	0.0
Oxford village, Chenango County.....	669	587	403	68.7	184	2.59	2.13	82	14	3.6	3.6	3.6
Oxford town, Chenango County.....	1,828	1,483	1,200	80.9	283	2.50	2.28	345	201	2.6	2.4	3.4
Oyster Bay CDP, Nassau County.....	2,947	2,758	1,534	55.6	1,224	2.57	2.25	189	29	3.8	1.5	6.5
Oyster Bay town, Nassau County.....	102,849	99,419	86,410	86.9	13,009	2.97	2.39	3,430	808	1.3	0.8	4.5
Oyster Bay Cove village, Nassau County.....	758	708	655	92.5	53	3.16	2.34	50	21	1.1	0.8	5.3
Painted Post village, Steuben County.....	885	841	493	58.6	348	2.45	1.69	44	5	3.1	2.2	4.4
Palatine town, Montgomery County.....	1,299	1,176	934	79.4	242	2.83	2.15	123	26	3.4	2.5	6.9
Palatine Bridge village, Montgomery County	335	311	203	65.3	108	2.43	1.57	24	1	4.9	5.1	4.4
Palenville CDP, Greene County.....	565	447	328	73.4	119	2.41	2.08	118	79	3.9	2.1	8.5
Palermo town, Oswego County.....	1,425	1,343	1,137	84.7	206	2.71	2.80	82	11	1.3	1.3	1.4
Palmyra village, Wayne County.....	1,637	1,508	789	52.3	719	2.67	1.94	129	5	5.6	1.2	10.0
Palmyra town, Wayne County.....	3,543	3,255	2,212	68.0	1,043	2.59	2.11	288	53	4.2	1.2	10.1
Pamelia town, Jefferson County.....	1,288	1,191	917	77.0	274	2.76	2.21	97	12	3.2	1.2	9.4
Pamelia Center CDP, Jefferson County.....	114	103	90	87.4	13	2.58	2.46	11	2	3.7	3.2	7.1
Panama village, Chautauqua County.....	210	195	133	68.2	62	2.64	2.06	15	1	2.0	0.7	4.5
Parc CDP, Clinton County.....	29	27	10	37.0	17	1.90	2.24	2	0	0.0	0.0	0.0
Paris town, Oneida County.....	1,865	1,757	1,428	81.3	329	2.57	2.19	108	18	2.3	1.2	6.8
Parish village, Oswego County.....	203	180	134	74.4	46	2.63	2.11	23	2	7.2	4.3	14.8
Parish town, Oswego County.....	1,073	976	825	84.5	151	2.63	2.57	97	29	2.9	1.9	7.9
Parishville CDP, St. Lawrence County.....	314	279	205	73.5	74	2.47	1.91	35	16	1.4	1.0	2.6
Parishville town, St. Lawrence County.....	1,390	889	694	78.1	195	2.53	2.05	501	426	1.1	0.7	2.5
Parma town, Monroe County.....	6,309	5,994	4,853	81.0	1,141	2.71	2.16	315	53	2.3	1.0	7.3
Patchogue village, Suffolk County.....	5,023	4,694	2,563	54.6	2,131	2.61	2.37	329	49	4.3	2.5	6.4
Patterson town, Putnam County.....	4,272	3,905	3,169	81.2	736	2.89	2.10	367	123	3.2	1.7	9.1
Paul Smiths CDP, Franklin County.....	4	4	0	0.0	4	0.00	1.50	0	0	0.0	(X)	0.0
Pavilion CDP, Genesee County.....	266	254	190	74.8	64	2.61	2.36	12	0	2.3	1.6	4.5
Pavilion town, Genesee County.....	1,005	945	789	83.5	156	2.67	2.49	60	16	1.9	1.6	3.1
Pawling village, Dutchess County.....	996	904	516	57.1	388	2.64	1.95	92	10	6.4	2.8	10.8
Pawling town, Dutchess County.....	3,593	3,093	2,397	77.5	696	2.76	2.12	500	272	4.0	2.7	8.3
Peach Lake CDP.....	741	620	569	91.8	51	2.66	2.25	121	87	3.4	2.9	8.9
Putnam County (part).....	376	351	334	95.2	17	2.99	2.71	25	20	1.4	1.2	5.6
Westchester County (part).....	365	269	235	87.4	34	2.20	2.03	96	67	5.9	5.2	10.5
Pearl River CDP, Rockland County.....	5,869	5,663	4,546	80.3	1,117	2.96	2.10	206	20	1.9	1.2	4.6
Peconic CDP, Suffolk County.....	479	273	229	83.9	44	2.36	3.25	206	179	3.2	1.7	10.2
Peekskill city, Westchester County.....	9,709	9,060	4,899	54.1	4,161	2.48	2.70	649	37	4.4	1.8	7.4
Pelham village, Westchester County.....	2,558	2,390	1,606	67.2	784	3.07	2.51	168	10	3.1	1.3	6.6
Pelham town, Westchester County.....	4,483	4,247	3,326	78.3	921	3.03	2.48	236	15	2.5	1.2	6.7
Pelham Manor village, Westchester County.	1,925	1,857	1,720	92.6	137	2.99	2.28	68	5	1.7	1.2	7.4
Pembroke town, Genesee County.....	1,862	1,717	1,386	80.7	331	2.59	2.11	145	29	3.5	1.3	11.7
Pendleton town, Niagara County.....	2,422	2,344	2,154	91.9	190	2.76	2.34	78	7	1.1	0.8	5.0
Penfield town, Monroe County.....	15,290	14,562	11,998	82.4	2,564	2.59	1.77	728	113	2.8	1.2	9.4

Table 12.

Housing Occupancy and Tenure: 2010—Con.

[For information on confidentiality protection, nonsampling error, and definitions, see Selected Appendixes at <www.census.gov/prod/cen2010/cph-1-a.pdf>]

State County Place and County Subdivision	Total housing units	Occupied housing units						Vacant housing units				
		Total	Owner occupied		Renter occupied	Average household size		Total	For seasonal, recrea- tional, or occasional use	Vacancy rate		
			Number	Percent of occupied housing units		Owner- occupied units	Renter- occupied units			Available housing	Home- owner	Rental
PLACE AND COUNTY SUBDIVISION—Con.												
Penn Yan village, Yates County.....	2,358	2,200	1,174	53.4	1,026	2.41	2.00	158	22	2.9	2.5	3.5
Perinton town, Monroe County.....	19,709	18,869	15,031	79.7	3,838	2.58	1.89	840	148	2.6	0.9	8.5
Perry village, Wyoming County.....	1,765	1,514	946	62.5	568	2.53	2.15	251	63	6.3	1.5	13.5
Perry town, Wyoming County.....	2,190	1,872	1,244	66.5	628	2.58	2.20	318	103	5.5	1.3	12.8
Perrysburg village, Cattaraugus County.....	152	133	94	70.7	39	2.73	1.92	19	1	4.9	5.0	4.5
Perrysburg town, Cattaraugus County.....	736	648	528	81.5	120	2.42	2.17	88	32	2.7	2.4	3.9
Persia town, Cattaraugus County.....	1,045	968	653	67.5	315	2.40	2.19	77	17	3.1	2.2	4.8
Perth town, Fulton County.....	1,529	1,461	1,270	86.9	191	2.48	2.30	68	9	1.4	0.7	5.9
Peru CDP, Clinton County.....	658	615	470	76.4	145	2.66	2.27	43	7	1.6	0.4	5.2
Peru town, Clinton County.....	2,831	2,628	2,149	81.8	479	2.69	2.37	203	67	2.0	1.0	6.2
Petersburgh town, Rensselaer County.....	736	616	531	86.2	85	2.46	2.55	120	70	2.1	1.1	7.6
Pharsalia town, Chenango County.....	344	240	211	87.9	29	2.46	2.52	104	82	3.2	3.2	3.3
Phelps village, Ontario County.....	880	848	542	63.9	306	2.59	1.87	32	4	2.1	1.8	2.5
Phelps town, Ontario County.....	2,927	2,796	2,226	79.6	570	2.59	2.22	131	17	1.8	0.8	5.4
Philadelphia village, Jefferson County.....	545	493	190	38.5	303	2.77	2.40	52	1	7.8	6.4	8.7
Philadelphia town, Jefferson County.....	820	748	404	54.0	344	2.80	2.37	72	6	5.8	3.6	8.2
Philipstown town, Putnam County.....	4,164	3,685	2,884	78.3	801	2.65	2.10	479	270	3.0	1.6	7.6
Philmont village, Columbia County.....	654	566	277	48.9	289	2.66	2.22	88	18	5.9	3.1	8.5
Phoenicia CDP, Ulster County.....	202	170	86	50.6	84	2.03	1.56	32	9	5.0	1.1	8.6
Phoenix village, Oswego County.....	1,119	1,010	471	46.6	539	2.69	2.06	109	9	6.6	2.6	9.8
Piercefield town, St. Lawrence County.....	474	139	125	89.9	14	2.19	2.57	335	308	6.1	3.1	26.3
Piermont village, Rockland County.....	1,340	1,236	767	62.1	469	2.04	2.01	104	36	3.1	1.8	5.2
Pierrepont town, St. Lawrence County.....	1,266	1,050	897	85.4	153	2.51	2.21	216	152	2.2	0.9	9.4
Pierrepont Manor CDP, Jefferson County.....	90	85	70	82.4	15	2.76	2.33	5	1	1.1	1.4	0.0
Piffard CDP, Livingston County.....	97	90	72	80.0	18	2.46	2.39	7	0	1.1	1.4	0.0
Pike CDP, Wyoming County.....	145	128	92	71.9	36	3.01	2.61	17	4	3.0	2.1	5.3
Pike town, Wyoming County.....	462	402	334	83.1	68	2.77	2.76	60	34	2.2	1.2	6.7
Pinckney town, Lewis County.....	248	137	107	78.1	30	2.39	2.43	111	99	2.8	2.7	3.1
Pine Bush CDP, Orange County.....	826	764	420	55.0	344	2.56	1.95	62	10	2.9	2.1	3.9
Pine Hill CDP, Ulster County.....	310	149	88	59.1	61	1.80	1.92	161	109	17.7	7.1	29.9
Pine Plains CDP, Dutchess County.....	644	558	391	70.1	167	2.42	2.43	86	35	4.9	2.5	10.2
Pine Plains town, Dutchess County.....	1,284	1,007	736	73.1	271	2.43	2.49	277	145	4.4	2.6	9.0
Pine Valley CDP, Chemung County.....	389	359	258	71.9	101	2.22	2.39	30	2	1.9	0.8	4.7
Pitcairn town, St. Lawrence County.....	499	333	292	87.7	41	2.54	2.51	166	136	2.3	1.3	8.9
Pitcher town, Chenango County.....	429	314	263	83.8	51	2.52	2.76	115	84	2.5	1.1	8.6
Pittsfield town, Otsego County.....	696	536	461	86.0	75	2.59	2.24	160	103	2.5	1.3	9.6
Pittsford village, Monroe County.....	631	610	427	70.0	183	2.38	1.78	21	3	1.1	1.4	0.5
Pittsford town, Monroe County.....	10,744	10,341	8,824	85.3	1,517	2.71	1.79	403	99	1.7	1.1	5.1
Pittstown town, Rensselaer County.....	2,319	2,131	1,818	85.3	313	2.75	2.33	188	52	3.0	2.6	5.4
Plainedge CDP, Nassau County.....	2,936	2,875	2,620	91.1	255	3.12	2.43	61	5	0.8	0.5	3.8
Plainfield town, Otsego County.....	431	352	306	86.9	46	2.65	2.26	79	38	3.0	2.2	7.8
Plainview CDP, Nassau County.....	9,281	9,070	8,250	91.0	820	2.94	2.00	211	53	0.9	0.6	3.3
Plandome village, Nassau County.....	431	416	404	97.1	12	3.26	2.50	15	2	1.2	1.2	0.0
Plandome Heights village, Nassau County.....	330	323	308	95.4	15	3.13	2.80	7	2	0.0	0.0	0.0
Plandome Manor village, Nassau County.....	295	280	264	94.3	16	3.19	1.81	15	5	1.1	1.1	0.0
Plattekill CDP, Ulster County.....	460	405	245	60.5	160	3.28	2.85	55	11	6.9	2.4	13.0
Plattekill town, Ulster County.....	4,242	3,861	2,808	72.7	1,053	2.80	2.47	381	83	4.1	1.7	9.9
Plattsburgh city, Clinton County.....	8,691	8,146	3,130	38.4	5,016	2.28	1.93	545	70	3.6	1.8	4.6
Plattsburgh town, Clinton County.....	5,165	4,731	3,648	77.1	1,083	2.46	2.25	434	180	3.0	1.8	6.8
Plattsburgh West CDP, Clinton County.....	596	544	417	76.7	127	2.51	2.39	52	2	6.3	5.6	8.5
Pleasant Valley CDP, Dutchess County.....	578	518	214	41.3	304	2.62	1.92	60	2	9.0	2.7	12.9
Pleasant Valley town, Dutchess County.....	4,049	3,765	2,684	71.3	1,081	2.73	2.13	284	76	3.4	1.3	8.2
Pleasantville village, Westchester County.....	2,680	2,569	1,871	72.8	698	2.74	2.21	111	15	2.7	1.5	5.8
Plessis CDP, Jefferson County.....	63	59	48	81.4	11	2.67	3.27	4	2	0.0	0.0	0.0
Plymouth town, Chenango County.....	941	711	597	84.0	114	2.50	2.74	230	166	3.8	2.9	8.1
Poestenkill CDP, Rensselaer County.....	443	417	352	84.4	65	2.60	2.26	26	5	1.4	0.8	4.4
Poestenkill town, Rensselaer County.....	1,765	1,681	1,429	85.0	252	2.78	2.19	84	25	1.3	0.8	3.8
Point Lookout CDP, Nassau County.....	666	500	396	79.2	104	2.43	2.47	166	140	2.7	2.0	5.3
Poland town, Chautauqua County.....	1,041	943	788	83.6	155	2.53	2.28	98	37	1.2	0.9	3.1
Poland village, Herkimer County.....	209	192	143	74.5	49	2.72	2.18	17	3	3.9	2.7	7.1
Pomfret town, Chautauqua County.....	5,884	5,296	3,171	59.9	2,125	2.44	2.04	588	248	4.1	2.2	6.9
Pomona village, Rockland County.....	1,054	1,011	949	93.9	62	2.99	3.32	43	13	1.5	1.4	1.6
Pompey town, Onondaga County.....	2,627	2,509	2,321	92.5	188	2.85	2.40	118	26	1.3	0.9	5.0
Poospatuck Reservation, Suffolk County.....	124	110	86	78.2	24	2.95	2.92	14	2	1.8	1.1	4.0
Poquott village, Suffolk County.....	380	353	315	89.2	38	2.78	2.03	27	12	2.5	1.6	9.5
Portage town, Livingston County.....	389	352	284	80.7	68	2.44	2.82	37	21	0.3	0.3	0.0
Port Byron village, Cayuga County.....	537	499	330	66.1	169	2.54	2.58	38	2	2.2	1.2	4.0
Port Chester village, Westchester County.....	10,046	9,240	3,990	43.2	5,250	2.80	3.30	806	47	3.8	2.2	5.0
Port Dickinson village, Broome County.....	782	739	449	60.8	290	2.41	1.91	43	3	2.7	1.3	4.9
Porter town, Niagara County.....	3,103	2,782	2,228	80.1	554	2.55	1.97	321	165	3.1	2.4	5.7
Port Ewen CDP, Ulster County.....	1,707	1,552	1,158	74.6	394	2.37	2.02	155	53	3.4	2.0	7.2
Port Gibson CDP, Ontario County.....	201	179	148	82.7	31	2.43	2.74	22	11	3.2	3.2	3.1

Table 12.

Housing Occupancy and Tenure: 2010—Con.

[For information on confidentiality protection, nonsampling error, and definitions, see Selected Appendixes at <www.census.gov/prod/cen2010/cph-1-a.pdf>]

State County Place and County Subdivision	Total housing units	Occupied housing units						Vacant housing units				
		Total	Owner occupied		Renter occupied	Average household size		Total	For seasonal, recrea- tional, or occasional use	Vacancy rate		
			Number	Percent of occupied housing units		Owner- occupied units	Renter- occupied units			Available housing	Home- owner	Rental
PLACE AND COUNTY SUBDIVISION—Con.												
Port Henry village, Essex County.....	627	534	329	61.6	205	2.30	2.09	93	31	6.6	4.3	10.0
Port Jefferson village, Suffolk County.....	3,270	3,090	2,157	69.8	933	2.54	2.07	180	50	2.8	0.6	7.5
Port Jefferson Station CDP, Suffolk County..	2,949	2,812	2,005	71.3	807	2.92	2.34	137	13	2.9	1.9	5.4
Port Jervis city, Orange County.....	3,957	3,570	1,638	45.9	1,932	2.59	2.33	387	30	6.2	3.4	8.4
Portland town, Chautauqua County.....	2,124	1,626	1,237	76.1	389	2.51	2.36	498	357	3.1	1.3	8.6
Port Leyden village, Lewis County.....	288	271	168	62.0	103	2.57	2.23	17	1	1.1	1.2	1.0
Portville village, Cattaraugus County.....	457	415	254	61.2	161	2.68	2.07	42	1	5.9	4.1	8.5
Portville town, Cattaraugus County.....	1,729	1,532	1,175	76.7	357	2.52	2.12	197	82	3.6	2.1	8.2
Port Washington CDP, Nassau County.....	6,234	5,698	4,342	76.2	1,356	2.78	2.64	536	57	6.5	6.0	8.2
Port Washington North village, Nassau County.....	1,395	1,298	872	67.2	426	2.71	1.84	97	24	4.2	0.2	11.4
Potsdam village, St. Lawrence County.....	2,586	2,442	791	32.4	1,651	2.46	1.90	144	20	3.1	2.6	3.3
Potsdam town, St. Lawrence County.....	5,434	5,068	2,809	55.4	2,259	2.58	1.95	366	80	2.7	1.9	3.7
Potter town, Yates County.....	688	627	522	83.3	105	2.93	3.08	61	24	2.0	0.9	7.0
Pottersville CDP, Warren County.....	218	162	123	75.9	39	2.52	2.41	56	41	3.0	1.6	7.1
Poughkeepsie city, Dutchess County.....	13,984	12,400	4,629	37.3	7,771	2.36	2.43	1,584	61	7.8	3.4	10.3
Poughkeepsie town, Dutchess County.....	16,116	15,276	10,600	69.4	4,676	2.71	2.18	840	68	3.4	1.7	7.1
Pound Ridge town, Westchester County.....	2,108	1,844	1,658	89.9	186	2.83	2.10	264	193	2.2	1.7	7.0
Prattsburgh CDP, Steuben County.....	308	269	198	73.6	71	2.38	2.59	39	11	4.2	1.0	12.3
Prattsburgh town, Steuben County.....	1,468	857	698	81.4	159	2.41	2.52	611	524	3.5	2.2	8.6
Prattsville CDP, Greene County.....	227	152	110	72.4	42	2.34	2.33	75	48	8.4	8.3	8.7
Prattsville town, Greene County.....	506	301	247	82.1	54	2.34	2.28	205	157	5.9	5.0	10.0
Preble town, Cortland County.....	687	586	480	81.9	106	2.38	2.35	101	74	1.5	1.0	3.6
Preston town, Chenango County.....	529	419	374	89.3	45	2.46	2.76	110	84	1.2	0.8	4.3
Preston-Potter Hollow CDP, Albany County..	256	148	132	89.2	16	2.51	2.19	108	79	5.7	6.4	0.0
Princeton town, Schenectady County.....	874	826	735	89.0	91	2.61	2.02	48	7	1.2	0.8	4.2
Prospect village, Oneida County.....	127	118	99	83.9	19	2.40	2.79	9	0	4.1	2.0	13.6
Providence town, Saratoga County.....	1,056	766	683	89.2	83	2.61	2.54	290	225	1.8	1.7	2.4
Pulaski village, Oswego County.....	1,188	1,048	502	47.9	546	2.67	1.87	140	22	7.2	5.5	8.7
Pulteney town, Steuben County.....	1,238	574	495	86.2	79	2.24	2.20	664	625	2.5	2.6	2.4
Pultneyville CDP, Wayne County.....	336	293	271	92.5	22	2.45	1.50	43	24	1.3	1.1	4.3
Putnam town, Washington County.....	674	259	228	88.0	31	2.28	2.84	415	384	4.7	3.3	13.9
Putnam Lake CDP, Putnam County.....	1,565	1,407	1,202	85.4	205	2.79	1.91	158	75	2.4	1.7	6.4
Putnam Valley town, Putnam County.....	4,837	4,216	3,658	86.8	558	2.87	2.33	621	400	2.5	1.7	7.6
Queens borough, Queens County.....	835,127	780,117	335,454	43.0	444,663	2.95	2.73	55,010	5,894	3.6	2.4	4.4
Queensbury town, Warren County.....	12,999	11,483	8,434	73.4	3,049	2.55	1.97	1,516	1,005	2.8	1.7	5.8
Quigogue CDP, Suffolk County.....	583	307	233	75.9	74	2.48	3.22	276	218	6.9	4.9	12.8
Quogue village, Suffolk County.....	1,623	424	350	82.5	74	2.33	1.92	1,199	1,075	11.9	6.8	30.2
Ramapo town, Rockland County.....	36,754	34,731	20,759	59.8	13,972	3.41	3.84	2,023	263	3.3	1.5	5.8
Randolph village, Cattaraugus County.....	563	502	312	62.2	190	2.73	2.06	61	10	3.6	2.2	5.9
Randolph town, Cattaraugus County.....	1,150	998	710	71.1	288	2.61	2.27	152	75	2.6	1.7	4.9
Ransomville CDP, Niagara County.....	606	575	405	70.4	170	2.74	1.82	31	5	2.4	1.9	3.4
Rapids CDP, Niagara County.....	643	620	562	90.6	58	2.66	2.45	23	3	2.4	0.7	15.9
Rathbone town, Steuben County.....	489	388	332	85.6	56	2.89	2.96	101	79	1.5	1.5	1.8
Ravena village, Albany County.....	1,514	1,338	817	61.1	521	2.55	2.25	176	9	9.4	3.3	17.5
Reading town, Schuyler County.....	893	701	586	83.6	115	2.46	2.27	192	124	1.7	1.2	4.0
Red Creek village, Wayne County.....	237	201	148	73.6	53	2.61	2.75	36	1	6.4	2.0	16.4
Redfield town, Oswego County.....	697	220	193	87.7	27	2.46	2.81	477	443	5.5	3.0	20.6
Redford CDP, Clinton County.....	188	175	152	86.9	23	2.66	3.13	13	8	2.2	1.3	8.0
Red Hook village, Dutchess County.....	947	891	480	53.9	411	2.50	1.85	56	9	3.3	2.8	4.0
Red Hook town, Dutchess County.....	4,384	3,942	2,851	72.3	1,091	2.60	2.13	442	191	3.1	2.2	5.4
Red House town, Cattaraugus County.....	25	17	8	47.1	9	2.13	2.33	8	6	5.6	0.0	10.0
Red Oaks Mill CDP, Dutchess County.....	1,359	1,308	1,228	93.9	80	2.76	2.64	51	7	1.8	1.2	10.0
Redwood CDP, Jefferson County.....	275	218	165	75.7	53	2.76	2.81	57	44	3.5	4.1	1.9
Remsen village, Oneida County.....	240	207	114	55.1	93	2.54	2.34	33	0	8.0	6.5	9.7
Remsen town, Oneida County.....	1,089	771	611	79.2	160	2.57	2.25	318	249	4.0	3.1	7.0
Remsenburg-Speonk CDP, Suffolk County..	1,624	984	832	84.6	152	2.67	2.66	640	550	4.8	3.1	13.1
Rensselaer city, Rensselaer County.....	4,695	4,376	1,883	43.0	2,493	2.27	2.05	319	18	3.3	1.3	4.7
Rensselaer Falls village, St. Lawrence County.....	141	127	99	78.0	28	2.53	2.43	14	3	4.4	1.0	15.2
Rensselaerville town, Albany County.....	1,271	768	662	86.2	106	2.44	2.16	503	383	5.3	3.9	12.9
Retsof CDP, Livingston County.....	131	127	110	86.6	17	2.61	2.76	4	1	1.5	0.9	5.6
Rhinebeck village, Dutchess County.....	1,424	1,284	728	56.7	556	2.11	1.68	140	48	3.0	2.1	4.1
Rhinebeck town, Dutchess County.....	3,653	3,158	2,143	67.9	1,015	2.30	1.74	495	230	4.2	4.0	4.6
Rhinecliff CDP, Dutchess County.....	229	192	129	67.2	63	2.26	1.79	37	19	5.9	4.4	8.7
Richburg village, Allegany County.....	192	162	112	69.1	50	2.78	2.78	30	9	7.9	8.1	7.4
Richfield town, Otsego County.....	1,436	1,046	744	71.1	302	2.35	2.11	390	268	3.9	3.1	5.8
Richfield Springs village, Otsego County.....	684	589	359	61.0	230	2.24	2.00	95	15	4.1	3.0	5.7
Richford town, Tioga County.....	563	472	402	85.2	70	2.48	2.50	91	54	2.1	1.2	6.7
Richland town, Oswego County.....	2,766	2,264	1,526	67.4	738	2.70	2.12	502	297	4.5	3.1	7.3
Richmond town, Ontario County.....	1,929	1,421	1,187	83.5	234	2.40	2.19	508	401	4.6	1.6	17.4
Richmondville village, Schoharie County.....	396	369	217	58.8	152	2.64	2.22	27	8	3.1	1.8	5.0

Table 12.

Housing Occupancy and Tenure: 2010—Con.

[For information on confidentiality protection, nonsampling error, and definitions, see Selected Appendixes at <www.census.gov/prod/cen2010/cph-1-a.pdf>]

State County Place and County Subdivision	Total housing units	Occupied housing units						Vacant housing units				
		Total	Owner occupied		Renter occupied	Average household size		Total	For seasonal, recrea- tional, or occasional use	Vacancy rate		
			Number	Percent of occupied housing units		Owner- occupied units	Renter- occupied units			Available housing	Home- owner	Rental
PLACE AND COUNTY SUBDIVISION—Con.												
Richmondville town, Schoharie County.....	1,251	1,087	775	71.3	312	2.46	2.23	164	79	4.0	2.3	8.0
Richville village, St. Lawrence County.....	123	111	91	82.0	20	2.84	3.25	12	3	2.6	0.0	13.0
Ridge CDP, Suffolk County.....	6,235	5,714	4,988	87.3	726	2.32	2.21	521	139	2.3	1.4	8.0
Ridgeway town, Orleans County.....	2,981	2,689	1,923	71.5	766	2.55	2.40	292	18	4.1	2.5	7.8
Rifton CDP, Ulster County.....	220	189	155	82.0	34	2.44	2.29	31	19	2.6	0.0	12.5
Riga town, Monroe County.....	2,232	2,152	1,888	87.7	264	2.65	2.16	80	11	1.7	1.0	6.4
Ripley CDP, Chautauqua County.....	444	369	268	72.6	101	2.48	2.05	75	5	7.9	4.9	15.0
Ripley town, Chautauqua County.....	1,259	971	776	79.9	195	2.48	2.52	288	149	4.3	2.9	9.6
Riverhead CDP, Suffolk County.....	5,295	4,827	2,876	59.6	1,951	2.58	2.72	468	188	2.8	2.1	3.8
Riverhead town, Suffolk County.....	15,424	12,990	10,070	77.5	2,920	2.48	2.64	2,434	1,728	2.6	2.0	4.7
Riverside village, Steuben County.....	236	219	168	76.7	51	2.29	2.20	17	1	1.3	1.2	1.9
Riverside CDP, Suffolk County.....	840	716	525	73.3	191	2.08	4.03	124	27	5.3	5.5	4.5
Rochester city, Monroe County.....	97,158	87,027	32,779	37.7	54,248	2.39	2.25	10,131	257	6.4	2.4	8.7
Rochester town, Ulster County.....	4,019	2,936	2,302	78.4	634	2.50	2.40	1,083	758	4.9	3.4	10.0
Rock Hill CDP, Sullivan County.....	1,258	688	587	85.3	101	2.52	2.57	570	505	4.8	4.5	6.4
Rockland town, Sullivan County.....	2,755	1,596	1,123	70.4	473	2.32	2.44	1,159	948	6.5	3.6	12.8
Rockville Centre village, Nassau County.....	9,679	9,258	6,776	73.2	2,482	2.81	1.91	421	82	2.1	1.3	4.2
Rocky Point CDP, Suffolk County.....	5,366	4,820	4,010	83.2	810	2.94	2.65	546	239	3.1	2.0	7.9
Rodman CDP, Jefferson County.....	63	57	52	91.2	5	2.62	3.40	6	0	0.0	0.0	0.0
Rodman town, Jefferson County.....	476	419	361	86.2	58	2.83	2.64	57	25	0.7	0.8	0.0
Rome city, Oneida County.....	14,893	13,526	7,774	57.5	5,752	2.41	2.10	1,367	61	5.1	2.1	8.8
Romulus CDP, Seneca County.....	170	152	111	73.0	41	2.62	2.71	18	0	7.8	5.9	12.5
Romulus town, Seneca County.....	1,101	821	571	69.5	250	2.78	2.56	280	189	5.7	2.5	12.2
Ronkonkoma CDP, Suffolk County.....	6,724	6,512	5,281	81.1	1,231	3.07	2.30	212	17	1.7	1.0	4.3
Roosevelt CDP, Nassau County.....	4,356	4,031	2,820	70.0	1,211	3.97	4.07	325	9	3.5	3.2	4.2
Root town, Montgomery County.....	786	678	604	89.1	74	2.56	2.27	108	42	5.0	2.4	21.9
Roscoe CDP, Sullivan County.....	335	249	174	69.9	75	2.14	2.25	86	49	5.6	3.8	9.5
Rose town, Wayne County.....	982	904	753	83.3	151	2.65	2.44	78	16	2.4	1.7	5.6
Roseboom town, Otsego County.....	477	315	276	87.6	39	2.21	2.59	162	124	2.2	2.1	2.5
Rosendale town, Ulster County.....	2,897	2,572	1,886	73.3	686	2.51	1.92	325	137	3.3	1.9	7.0
Rosendale Hamlet CDP, Ulster County.....	690	612	375	61.3	237	2.48	1.73	78	29	3.4	1.8	5.9
Roslyn village, Nassau County.....	1,288	1,193	784	65.7	409	2.28	1.80	95	14	5.5	2.4	10.9
Roslyn Estates village, Nassau County.....	428	415	400	96.4	15	3.03	2.73	13	2	0.5	0.5	0.0
Roslyn Harbor village, Nassau County.....	382	361	346	95.8	15	2.91	2.87	21	10	0.8	0.9	0.0
Roslyn Heights CDP, Nassau County.....	2,263	2,157	1,775	82.3	382	3.10	2.76	106	11	2.2	1.9	3.5
Rossie town, St. Lawrence County.....	526	340	260	76.5	80	2.55	2.68	186	158	2.3	0.8	6.9
Rotterdam CDP, Schenectady County.....	9,245	8,818	7,121	80.8	1,697	2.41	1.99	427	52	2.1	1.6	4.3
Rotterdam town, Schenectady County.....	13,003	12,314	9,771	79.3	2,543	2.47	1.92	689	70	3.0	1.4	8.4
Round Lake village, Saratoga County.....	311	272	222	81.6	50	2.39	1.84	39	9	4.8	1.8	16.1
Rouses Point village, Clinton County.....	1,140	1,052	600	57.0	452	2.32	1.79	88	22	4.1	2.1	6.6
Roxbury town, Delaware County.....	2,191	1,144	887	77.5	257	2.22	2.09	1,047	933	6.1	3.0	15.4
Royalton town, Niagara County.....	3,188	2,955	2,414	81.7	541	2.64	2.23	233	21	2.6	1.4	7.5
Rush town, Monroe County.....	1,412	1,361	1,239	91.0	122	2.50	2.11	51	8	1.7	1.0	7.6
Rushford CDP, Allegany County.....	161	145	121	83.4	24	2.64	1.79	16	9	2.0	0.0	11.1
Rushford town, Allegany County.....	1,361	492	423	86.0	69	2.38	2.10	869	840	1.8	0.7	8.0
Rushville village.....	278	258	170	65.9	88	2.66	2.28	20	1	3.4	2.3	5.3
Ontario County (part).....	104	97	50	51.5	47	2.60	1.51	7	1	3.0	3.8	2.1
Yates County (part).....	174	161	120	74.5	41	2.68	3.17	13	0	3.6	1.6	8.7
Russell town, St. Lawrence County.....	990	722	616	85.3	106	2.60	2.41	268	215	2.2	1.7	4.5
Russell Gardens village, Nassau County.....	359	343	261	76.1	82	2.94	2.02	16	2	3.4	0.0	12.8
Russia town, Herkimer County.....	1,403	1,058	899	85.0	159	2.47	2.28	345	286	2.3	1.6	5.7
Rutland town, Jefferson County.....	1,280	1,172	875	74.7	297	2.61	2.60	108	12	3.1	1.4	7.7
Rye city, Westchester County.....	5,957	5,520	4,012	72.7	1,508	3.01	2.33	437	81	3.8	1.7	9.2
Rye town, Westchester County.....	16,556	15,469	8,584	55.5	6,885	2.79	3.10	1,087	80	3.1	1.4	5.1
Rye Brook village, Westchester County.....	3,603	3,461	2,773	80.1	688	2.78	2.22	142	15	1.9	0.9	6.1
Sacketts Harbor village, Jefferson County.....	938	687	320	46.6	367	2.44	1.80	251	120	9.5	9.0	10.0
Saddle Rock village, Nassau County.....	280	267	253	94.8	14	3.11	3.14	13	4	1.1	0.8	6.7
Saddle Rock Estates CDP, Nassau County..	142	140	133	95.0	7	3.32	3.57	2	1	0.7	0.7	0.0
Sagaponack village, Suffolk County.....	676	146	125	85.6	21	2.14	2.14	530	482	10.5	9.2	16.7
Sag Harbor village, Suffolk County.....	1,941	1,000	682	68.2	318	2.12	2.22	941	823	6.8	3.4	13.5
St. Armand town, Essex County.....	775	657	486	74.0	171	2.49	1.98	118	73	4.1	2.4	8.6
St. Bonaventure CDP, Cattaraugus County..	268	252	170	67.5	82	2.09	1.66	16	2	1.6	0.6	3.5
St. James CDP, Suffolk County.....	4,741	4,535	4,064	89.6	471	2.89	2.37	206	43	1.8	1.0	8.0
St. Johnsville village, Montgomery County....	782	691	396	57.3	295	2.38	2.29	91	6	5.5	3.1	8.6
St. Johnsville town, Montgomery County.....	1,191	1,047	695	66.4	352	2.47	2.28	144	23	4.7	3.0	7.8
St. Regis Falls CDP, Franklin County.....	266	199	133	66.8	66	2.35	2.29	67	35	4.2	2.8	7.0
St. Regis Mohawk Reservation, Franklin County.....	1,222	1,158	920	79.4	238	2.85	2.53	64	7	1.4	0.0	6.3
Salamanca city, Cattaraugus County.....	2,842	2,468	1,350	54.7	1,118	2.38	2.22	374	31	5.3	2.0	9.1

Table 12.

Housing Occupancy and Tenure: 2010—Con.

[For information on confidentiality protection, nonsampling error, and definitions, see Selected Appendixes at <www.census.gov/prod/cen2010/cph-1-a.pdf>]

State County Place and County Subdivision	Total housing units	Occupied housing units						Vacant housing units				
		Total	Owner occupied		Renter occupied	Average household size		Total	For seasonal, recrea- tional, or occasional use	Vacancy rate		
			Number	Percent of occupied housing units		Owner- occupied units	Renter- occupied units			Available housing	Home- owner	Rental
PLACE AND COUNTY SUBDIVISION—Con.												
Salamanca town, Cattaraugus County.....	237	203	189	93.1	14	2.38	2.21	34	21	2.9	2.1	12.5
Salem village, Washington County.....	417	382	280	73.3	102	2.50	2.42	35	7	3.3	0.7	9.7
Salem town, Washington County.....	1,356	1,141	935	81.9	206	2.37	2.36	215	126	3.4	2.0	9.2
Salina town, Onondaga County.....	15,752	14,999	10,037	66.9	4,962	2.36	1.97	753	80	2.3	1.0	4.8
Salisbury town, Herkimer County.....	960	717	616	85.9	101	2.66	2.67	243	180	3.7	2.7	9.8
Salisbury CDP, Nassau County.....	4,098	4,004	3,606	90.1	398	3.06	2.64	94	12	1.0	0.8	3.2
Salisbury Mills CDP, Orange County.....	187	176	143	81.3	33	3.26	1.97	11	1	4.3	0.7	17.5
Saltaire village, Suffolk County.....	459	15	14	93.3	1	2.21	6.00	444	444	0.0	0.0	0.0
Salt Point CDP, Dutchess County.....	78	73	55	75.3	18	2.69	2.33	5	2	2.7	0.0	10.0
Sanborn CDP, Niagara County.....	617	579	389	67.2	190	2.45	2.20	38	4	2.8	1.3	5.9
Sand Lake town, Rensselaer County.....	3,673	3,353	2,754	82.1	599	2.63	2.12	320	179	1.8	1.1	5.0
Sand Ridge CDP, Oswego County.....	378	355	312	87.9	43	2.32	2.91	23	2	3.0	1.3	13.7
Sands Point village, Nassau County.....	934	872	839	96.2	33	3.05	2.70	62	16	2.3	2.1	8.3
Sandy Creek village, Oswego County.....	329	309	201	65.0	108	2.52	2.44	20	5	3.1	2.9	3.6
Sandy Creek town, Oswego County.....	2,653	1,610	1,257	78.1	353	2.45	2.41	1,043	907	3.9	2.6	8.3
Sanford town, Broome County.....	1,739	970	798	82.3	172	2.48	2.49	769	635	6.3	2.4	21.1
Sangerfield town, Oneida County.....	1,096	1,000	666	66.6	334	2.65	2.10	96	14	3.0	0.9	6.9
Santa Clara town, Franklin County.....	850	151	106	70.2	45	2.19	2.47	699	680	2.6	3.6	0.0
Saranac town, Clinton County.....	1,777	1,582	1,364	86.2	218	2.53	2.54	195	100	1.9	1.3	5.2
Saranac Lake village.....	3,025	2,627	1,156	44.0	1,471	2.33	1.70	398	90	7.2	3.3	10.0
Essex County (part).....	905	769	383	49.8	386	2.17	1.57	136	35	9.6	3.3	15.2
Franklin County (part).....	2,120	1,858	773	41.6	1,085	2.41	1.75	262	55	6.1	3.4	8.0
Saratoga town, Saratoga County.....	2,632	2,279	1,750	76.8	529	2.53	2.31	353	154	3.3	1.9	7.8
Saratoga Springs city, Saratoga County.....	12,936	11,312	6,431	56.9	4,881	2.41	1.76	1,624	740	5.0	2.7	7.8
Sardinia town, Erie County.....	1,182	1,081	947	87.6	134	2.59	2.10	101	45	1.8	0.8	8.2
Saugerties village, Ulster County.....	2,002	1,852	806	43.5	1,046	2.42	1.86	150	38	4.0	1.8	5.6
Saugerties town, Ulster County.....	9,106	8,163	5,695	69.8	2,468	2.51	2.04	943	456	2.9	1.6	5.8
Saugerties South CDP, Ulster County.....	927	898	692	77.1	206	2.57	2.01	29	2	2.2	1.8	3.3
Savannah CDP, Wayne County.....	245	214	166	77.6	48	2.77	1.83	31	1	5.6	2.3	15.8
Savannah town, Wayne County.....	695	630	512	81.3	118	2.83	2.30	65	13	2.7	1.0	9.9
Savona village, Steuben County.....	332	304	220	72.4	84	2.69	2.81	28	3	3.5	0.9	9.7
Sayville CDP, Suffolk County.....	6,220	5,983	4,714	78.8	1,269	2.95	1.88	237	49	2.2	1.0	6.1
Scarsdale village, Westchester County.....	5,647	5,418	4,947	91.3	471	3.15	3.30	229	53	2.0	1.6	6.2
Scarsdale town, Westchester County.....	5,647	5,418	4,947	91.3	471	3.15	3.30	229	53	2.0	1.6	6.2
Schaghticoke village, Rensselaer County.....	277	242	161	66.5	81	2.49	2.36	35	1	5.4	1.2	12.5
Schaghticoke town, Rensselaer County.....	3,040	2,897	2,507	86.5	390	2.68	2.21	143	16	1.9	1.3	5.5
Schenectady city, Schenectady County.....	30,095	26,633	11,674	43.8	14,959	2.45	2.28	3,462	88	6.3	3.3	8.4
Schenenew CDP, Otsego County.....	287	240	166	69.2	74	2.42	2.03	47	4	8.5	4.4	16.9
Schodack town, Rensselaer County.....	5,372	5,062	4,129	81.6	933	2.60	2.03	310	49	2.3	1.2	7.1
Schoharie village, Schoharie County.....	482	437	245	56.1	192	2.29	1.60	45	5	5.7	3.8	8.1
Schoharie town, Schoharie County.....	1,526	1,391	990	71.2	401	2.44	1.83	135	34	3.2	1.7	6.7
Schroepel town, Oswego County.....	3,659	3,347	2,539	75.9	808	2.62	2.29	312	76	3.2	1.2	9.0
Schroon town, Essex County.....	2,258	755	580	76.8	175	2.19	2.17	1,503	1,398	9.0	6.0	17.8
Schroon Lake CDP, Essex County.....	834	392	250	63.8	142	2.15	2.08	442	382	11.1	7.1	17.3
Schuyler town, Herkimer County.....	1,590	1,469	1,216	82.8	253	2.35	2.20	121	32	3.1	2.0	8.0
Schuyler Falls town, Clinton County.....	2,120	1,986	1,608	81.0	378	2.65	2.43	134	30	2.0	1.3	4.8
Schuylerville village, Saratoga County.....	663	593	338	57.0	255	2.41	2.17	70	7	4.5	3.1	6.2
Scio CDP, Allegany County.....	275	243	204	84.0	39	2.49	2.59	32	5	3.9	1.9	13.3
Scio town, Allegany County.....	975	726	584	80.4	142	2.52	2.51	249	165	3.8	2.0	10.6
Scipio town, Cayuga County.....	813	650	548	84.3	102	2.61	2.79	163	125	2.2	1.6	5.6
Scotchtown CDP, Orange County.....	3,390	3,271	1,911	58.4	1,360	3.20	2.25	119	15	2.2	1.4	3.2
Scotia village, Schenectady County.....	3,519	3,362	2,326	69.2	1,036	2.48	1.88	157	14	2.3	1.4	4.2
Scott town, Cortland County.....	493	424	372	87.7	52	2.71	3.23	69	49	0.7	0.5	1.9
Scottsburg CDP, Livingston County.....	51	46	42	91.3	4	2.52	2.75	5	1	2.1	2.3	0.0
Scotts Corners CDP, Westchester County....	296	266	214	80.5	52	2.85	1.85	30	14	3.9	0.9	14.8
Scottsville village, Monroe County.....	880	836	620	74.2	216	2.47	2.08	44	3	1.9	1.4	3.1
Scriba town, Oswego County.....	3,121	2,748	2,036	74.1	712	2.58	2.23	373	158	3.7	1.5	9.5
Sea Cliff village, Nassau County.....	2,049	1,960	1,461	74.5	499	2.70	1.92	89	12	1.9	0.7	5.1
Seaford CDP, Nassau County.....	5,395	5,266	4,708	89.4	558	2.97	2.27	129	18	0.9	0.7	3.0
Searingtown CDP, Nassau County.....	1,604	1,563	1,514	96.9	49	3.15	2.94	41	16	0.7	0.7	2.0
Selden CDP, Suffolk County.....	6,739	6,446	5,034	78.1	1,412	3.24	2.47	293	23	1.7	0.7	4.8
Sempronius town, Cayuga County.....	454	347	296	85.3	51	2.52	2.92	107	81	3.1	2.3	7.3
Seneca town, Ontario County.....	1,078	1,011	851	84.2	160	2.65	2.78	67	11	1.6	1.0	4.7
Seneca Falls village, Seneca County.....	3,131	2,913	1,840	63.2	1,073	2.42	2.02	218	20	3.4	1.4	6.7
Seneca Falls town, Seneca County.....	4,281	3,874	2,483	64.1	1,391	2.41	2.04	407	139	3.3	1.4	6.6
Seneca Knolls CDP, Onondaga County.....	872	847	730	86.2	117	2.38	2.31	25	0	1.2	1.2	0.8
Sennett town, Cayuga County.....	1,314	1,257	1,151	91.6	106	2.66	2.12	57	13	1.1	0.9	2.7
Setauket-East Setauket CDP, Suffolk County.....	5,589	5,391	4,896	90.8	495	2.90	2.45	198	44	1.4	0.9	6.7
Seward town, Schoharie County.....	790	675	605	89.6	70	2.64	2.40	115	69	2.2	2.1	2.7
Shandaken town, Ulster County.....	2,776	1,505	1,083	72.0	422	2.03	2.00	1,271	980	8.1	4.1	17.0
Sharon town, Schoharie County.....	915	750	549	73.2	201	2.52	2.22	165	87	4.5	2.8	9.0

Table 12.

Housing Occupancy and Tenure: 2010—Con.

[For information on confidentiality protection, nonsampling error, and definitions, see Selected Appendixes at <www.census.gov/prod/cen2010/cph-1-a.pdf>]

State County Place and County Subdivision	Total housing units	Occupied housing units						Vacant housing units				
		Total	Owner occupied		Renter occupied	Average household size		Total	For seasonal, recrea- tional, or occasional use	Vacancy rate		
			Number	Percent of occupied housing units		Owner- occupied units	Renter- occupied units			Available housing	Home- owner	Rental
PLACE AND COUNTY SUBDIVISION—Con.												
Sharon Springs village, Schoharie County.....	299	232	136	58.6	96	2.48	2.13	67	32	8.9	4.8	14.3
Shawangunk town, Ulster County.....	4,333	3,887	3,092	79.5	795	2.88	2.41	446	194	3.8	2.1	9.9
Shelby town, Orleans County.....	2,192	2,049	1,406	68.6	643	2.51	2.16	143	15	2.3	1.7	3.6
Sheldon town, Wyoming County.....	1,112	979	801	81.8	178	2.51	2.25	133	82	2.8	1.3	8.7
Shelter Island CDP, Suffolk County.....	1,136	598	456	76.3	142	2.24	2.20	538	452	7.9	2.8	21.2
Shelter Island town, Suffolk County.....	2,754	1,128	884	78.4	244	2.12	2.13	1,626	1,459	8.2	3.9	20.8
Shelter Island Heights CDP, Suffolk County.....	1,583	525	423	80.6	102	1.99	2.03	1,058	981	8.6	5.1	20.3
Shenorock CDP, Westchester County.....	701	674	626	92.9	48	2.84	2.48	27	7	1.0	1.1	0.0
Sherburne village, Chenango County.....	685	624	315	50.5	309	2.50	1.79	61	4	5.7	3.6	7.8
Sherburne town, Chenango County.....	1,832	1,654	1,155	69.8	499	2.57	2.11	178	58	3.8	2.0	7.7
Sheridan town, Chautauqua County.....	1,169	1,073	915	85.3	158	2.49	2.12	96	44	1.6	1.2	3.7
Sherman village, Chautauqua County.....	318	279	206	73.8	73	2.77	2.18	39	4	5.1	1.4	14.0
Sherman town, Chautauqua County.....	652	550	426	77.5	124	3.11	2.64	102	42	3.3	0.9	10.7
Sherrill city, Oneida County.....	1,384	1,323	996	75.3	327	2.48	1.80	61	9	1.9	0.7	5.5
Shinnecock Hills CDP, Suffolk County.....	1,500	744	502	67.5	242	2.38	3.34	756	622	9.3	8.3	11.5
Shinnecock Reservation, Suffolk County.....	256	226	204	90.3	22	3.00	2.23	30	20	0.9	0.0	8.3
Shirley CDP, Suffolk County.....	9,022	8,353	7,050	84.4	1,303	3.25	3.55	669	152	2.8	2.0	6.7
Shokan CDP, Ulster County.....	595	511	424	83.0	87	2.36	2.08	84	34	3.6	2.8	7.4
Shoreham village, Suffolk County.....	229	192	177	92.2	15	2.75	3.00	37	22	1.0	0.6	6.3
Shortsville village, Ontario County.....	603	570	448	78.6	122	2.57	2.32	33	2	2.4	1.3	6.1
Shrub Oak CDP, Westchester County.....	788	760	565	74.3	195	2.93	1.81	28	4	2.1	0.9	5.3
Sidney village, Delaware County.....	1,903	1,697	967	57.0	730	2.48	2.03	206	32	6.0	3.2	9.6
Sidney town, Delaware County.....	2,992	2,520	1,693	67.2	827	2.39	2.04	472	234	5.1	2.6	9.9
Silver Creek village, Chautauqua County.....	1,174	1,048	779	74.3	269	2.55	2.40	126	28	5.3	3.2	10.9
Silver Springs village, Wyoming County.....	367	340	226	66.5	114	2.45	2.00	27	3	3.9	3.0	5.7
Sinclairville village, Chautauqua County.....	272	255	178	69.8	77	2.50	1.86	17	3	0.8	0.6	1.3
Skaneateles village, Onondaga County.....	1,245	1,094	778	71.1	316	2.51	1.52	151	73	4.3	3.5	6.2
Skaneateles town, Onondaga County.....	3,524	2,939	2,396	81.5	543	2.60	1.79	585	388	3.8	2.8	7.7
Sleepy Hollow village, Westchester County.....	3,637	3,462	1,183	34.2	2,279	2.98	2.76	175	20	2.9	2.1	3.3
Sloan village, Erie County.....	1,811	1,674	1,178	70.4	496	2.30	1.91	137	0	4.2	1.3	10.2
Sloatsburg village, Rockland County.....	1,102	1,038	819	78.9	219	2.99	2.70	64	10	3.3	2.5	6.4
Smallwood CDP, Sullivan County.....	998	265	231	87.2	34	2.11	2.71	733	698	9.2	8.6	12.8
Smithfield town, Madison County.....	515	476	415	87.2	61	2.72	2.64	39	8	1.6	1.0	6.0
Smithtown CDP, Suffolk County.....	9,031	8,773	7,604	86.7	1,169	3.09	1.86	258	28	1.2	0.7	4.6
Smithtown town, Suffolk County.....	41,381	40,055	34,991	87.4	5,064	3.01	2.05	1,326	235	1.3	0.8	5.2
Smithville town, Chenango County.....	740	523	444	84.9	79	2.51	2.66	217	181	1.9	1.1	5.9
Smithville Flats CDP, Chenango County.....	163	145	117	80.7	28	2.45	2.29	18	6	3.3	0.8	12.1
Smyrna village, Chenango County.....	84	79	54	68.4	25	2.87	2.32	5	0	2.5	1.8	3.8
Smyrna town, Chenango County.....	631	481	409	85.0	72	2.71	2.38	150	103	3.4	2.6	7.3
Sodus village, Wayne County.....	792	710	416	58.6	294	2.70	2.33	82	6	5.8	2.3	10.3
Sodus town, Wayne County.....	4,158	3,325	2,585	77.7	740	2.48	2.47	833	386	5.6	2.5	14.8
Sodus Point village, Wayne County.....	754	425	325	76.5	100	2.14	2.06	329	231	13.0	3.5	34.0
Solon town, Cortland County.....	444	404	351	86.9	53	2.68	2.58	40	17	2.6	1.4	10.2
Solvay village, Onondaga County.....	3,234	2,961	1,580	53.4	1,381	2.33	2.09	273	9	3.9	1.8	6.2
Somers town, Westchester County.....	7,982	7,623	7,098	93.1	525	2.64	2.28	359	156	1.3	0.9	6.2
Somerset town, Niagara County.....	1,141	988	812	82.2	176	2.74	2.41	153	78	2.3	1.7	4.8
Sound Beach CDP, Suffolk County.....	3,001	2,729	2,208	80.9	521	2.84	2.51	272	127	2.3	1.6	5.6
Southampton village, Suffolk County.....	3,314	1,263	865	68.5	398	2.15	2.49	2,051	1,765	10.8	9.1	14.3
Southampton town, Suffolk County.....	41,759	21,193	15,489	73.1	5,704	2.48	2.86	20,566	17,396	6.7	4.7	11.6
South Blooming Grove village, Orange County.....	1,270	1,138	936	82.2	202	2.94	2.37	132	47	5.8	1.4	22.0
South Bristol town, Ontario County.....	1,342	705	637	90.4	68	2.28	1.87	637	559	6.8	3.7	28.1
South Corning village, Steuben County.....	535	511	348	68.1	163	2.27	2.17	24	2	2.5	0.8	5.7
South Dayton village, Cattaraugus County.....	271	239	176	73.6	63	2.62	2.52	32	4	8.0	2.2	21.3
Southeast town, Putnam County.....	7,095	6,675	5,162	77.3	1,513	2.79	2.44	420	85	3.4	1.3	10.0
South Fallsburg CDP, Sullivan County.....	1,385	909	268	29.5	641	2.82	3.28	476	314	7.8	6.2	8.5
South Farmingdale CDP, Nassau County.....	4,888	4,784	4,341	90.7	443	3.06	2.69	104	14	0.9	0.6	3.5
South Floral Park village, Nassau County.....	569	530	397	74.9	133	3.44	2.99	39	1	2.4	0.5	7.5
South Glens Falls village, Saratoga County.....	1,691	1,600	866	54.1	734	2.48	1.85	91	9	2.8	1.5	4.4
South Hempstead CDP, Nassau County.....	1,076	1,047	939	89.7	108	3.09	3.13	29	4	1.4	0.9	5.2
South Hill CDP, Tompkins County.....	1,154	1,077	621	57.7	456	2.49	2.10	77	12	2.9	1.9	4.4
South Huntington CDP, Suffolk County.....	3,500	3,378	2,882	85.3	496	2.79	2.35	122	12	2.1	1.1	7.8
South Lima CDP, Livingston County.....	101	90	72	80.0	18	2.81	2.11	11	3	4.2	3.9	5.3
South Lockport CDP, Niagara County.....	3,846	3,640	2,468	67.8	1,172	2.37	2.07	206	19	3.1	2.0	5.4
South Nyack village, Rockland County.....	1,292	1,197	657	54.9	540	2.49	2.21	95	9	5.1	2.1	8.6
Southold CDP, Suffolk County.....	3,996	2,414	2,028	84.0	386	2.33	2.56	1,582	1,378	3.6	2.7	8.0
Southold town, Suffolk County.....	15,377	9,090	7,237	79.6	1,853	2.33	2.58	6,287	5,495	3.8	2.7	7.8
Southport CDP, Chemung County.....	3,360	3,179	2,221	69.9	958	2.30	2.21	181	14	2.2	1.3	4.1
Southport town, Chemung County.....	4,522	4,282	3,222	75.2	1,060	2.38	2.25	240	31	1.8	1.1	3.9
South Valley town, Cattaraugus County.....	335	137	131	95.6	6	1.93	1.83	198	186	3.5	0.8	40.0
South Valley Stream CDP, Nassau County.....	2,043	1,969	1,541	78.3	428	3.25	2.22	74	10	2.3	1.0	6.5
Spackenkill CDP, Dutchess County.....	1,439	1,389	1,316	94.7	73	2.86	3.16	50	7	1.8	1.9	1.4

Table 12.

Housing Occupancy and Tenure: 2010—Con.

[For information on confidentiality protection, nonsampling error, and definitions, see Selected Appendixes at <www.census.gov/prod/cen2010/cph-1-a.pdf>]

State County Place and County Subdivision	Total housing units	Occupied housing units						Vacant housing units				
		Total	Owner occupied		Renter occupied	Average household size		Total	For seasonal, recrea- tional, or occasional use	Vacancy rate		
			Number	Percent of occupied housing units		Owner- occupied units	Renter- occupied units			Available housing	Home- owner	Rental
PLACE AND COUNTY SUBDIVISION—Con.												
Spafford town, Onondaga County.....	1,209	669	614	91.8	55	2.56	2.11	540	496	2.5	1.9	8.2
Sparkill CDP, Rockland County.....	524	504	453	89.9	51	3.09	3.27	20	6	1.2	0.7	5.6
Sparta town, Livingston County.....	667	609	565	92.8	44	2.64	2.95	58	14	1.9	1.0	11.8
Speculator village, Hamilton County.....	522	149	102	68.5	47	2.05	2.19	373	354	7.5	2.9	16.1
Spencer village, Tioga County.....	336	316	203	64.2	113	2.46	2.30	20	3	2.8	1.0	5.8
Spencer town, Tioga County.....	1,435	1,266	975	77.0	291	2.49	2.44	169	89	2.5	0.8	7.9
Spencerport village, Monroe County.....	1,535	1,474	1,031	69.9	443	2.60	1.97	61	4	2.6	1.6	4.7
Springfield town, Otsego County.....	827	569	440	77.3	129	2.47	2.10	258	162	7.7	4.5	17.3
Springport town, Cayuga County.....	1,225	917	746	81.4	171	2.54	2.39	308	256	3.3	1.5	10.3
Springs CDP, Suffolk County.....	4,340	2,318	1,780	76.8	538	2.61	3.63	2,022	1,781	5.0	3.2	10.6
Spring Valley village, Rockland County.....	9,374	8,755	2,514	28.7	6,241	3.56	3.56	619	42	4.5	1.5	5.6
Springville village, Erie County.....	1,841	1,720	1,027	59.7	693	2.63	1.98	121	10	3.0	2.3	4.1
Springwater town, Livingston County.....	1,242	1,005	861	85.7	144	2.41	2.43	237	163	3.2	1.9	10.0
Springwater Hamlet CDP, Livingston County	240	218	145	66.5	73	2.49	2.47	22	2	4.7	1.3	11.0
Staatsburg CDP, Dutchess County.....	192	162	114	70.4	48	2.43	2.08	30	11	4.1	0.9	11.1
Stafford town, Genesee County.....	1,151	1,013	855	84.4	158	2.47	2.19	138	71	2.8	1.2	10.7
Stamford village, Delaware County.....	660	512	265	51.8	247	2.35	1.99	148	47	10.5	5.9	15.1
Stamford town, Delaware County.....	1,324	925	614	66.4	311	2.40	2.08	399	287	6.1	3.6	10.9
Stanford town, Dutchess County.....	1,913	1,496	1,115	74.5	381	2.41	2.29	417	295	4.6	3.1	8.6
Stannards CDP, Allegany County.....	419	364	238	65.4	126	2.25	2.08	55	9	8.5	3.6	16.6
Stark town, Herkimer County.....	338	277	231	83.4	46	2.66	3.09	61	17	3.8	2.9	8.0
Starkey town, Yates County.....	1,773	1,324	913	69.0	411	2.75	2.28	449	338	3.7	2.4	6.5
Star Lake CDP, St. Lawrence County.....	528	337	270	80.1	67	2.33	2.25	191	152	3.2	2.2	6.9
Staten Island borough, Richmond County....	176,656	165,516	106,135	64.1	59,381	2.97	2.45	11,140	647	2.9	1.4	5.6
Stephentown town, Rensselaer County.....	1,482	1,190	988	83.0	202	2.49	2.18	292	194	3.5	2.3	9.4
Sterling town, Cayuga County.....	1,800	1,225	1,038	84.7	187	2.51	2.32	575	444	3.7	1.8	13.2
Steuben town, Oneida County.....	480	442	382	86.4	60	2.55	2.10	38	17	1.3	1.0	3.2
Stewart Manor village, Nassau County.....	711	699	628	89.8	71	2.74	2.44	12	6	0.9	0.3	5.3
Stillwater village, Saratoga County.....	740	679	447	65.8	232	2.61	2.46	61	7	4.2	0.9	10.0
Stillwater town, Saratoga County.....	3,480	3,168	2,597	82.0	571	2.66	2.40	312	136	2.3	0.9	8.2
Stockbridge town, Madison County.....	860	801	645	80.5	156	2.67	2.45	59	15	2.3	1.7	4.9
Stockholm town, St. Lawrence County.....	1,654	1,462	1,174	80.3	288	2.52	2.44	192	50	2.7	1.8	6.2
Stockport town, Columbia County.....	1,224	1,081	799	73.9	282	2.62	2.55	143	60	2.3	1.5	4.7
Stockton town, Chautauqua County.....	1,141	897	711	79.3	186	2.50	2.55	244	184	2.9	1.6	7.4
Stone Ridge CDP, Ulster County.....	545	480	400	83.3	80	2.46	2.33	65	33	3.8	2.9	8.0
Stony Brook CDP, Suffolk County.....	5,042	4,846	4,361	90.0	485	2.84	2.63	196	62	1.3	1.0	4.5
Stony Brook University CDP, Suffolk County	26	26	23	88.5	3	3.48	5.00	0	0	0.0	0.0	0.0
Stony Creek town, Warren County.....	585	333	270	81.1	63	2.26	2.49	252	206	4.3	3.5	7.4
Stony Point CDP, Rockland County.....	4,525	4,302	3,550	82.5	752	2.94	2.16	223	26	2.5	1.2	7.9
Stony Point town, Rockland County.....	5,569	5,281	4,338	82.1	943	2.97	2.21	288	45	2.6	1.3	8.1
Stottville CDP, Columbia County.....	649	540	341	63.1	199	2.62	2.39	109	24	7.7	1.1	17.2
Stratford town, Fulton County.....	546	244	219	89.8	25	2.32	3.60	302	280	3.5	2.7	10.3
Strykersville CDP, Wyoming County.....	279	266	202	75.9	64	2.54	2.09	13	3	2.9	1.5	7.2
Stuyvesant town, Columbia County.....	917	792	628	79.3	164	2.54	2.61	125	63	3.5	1.7	9.7
Suffern village, Rockland County.....	4,879	4,534	3,202	70.6	1,332	2.33	2.26	345	36	4.4	2.8	8.0
Sullivan town, Madison County.....	6,723	6,144	5,017	81.7	1,127	2.54	2.21	579	262	2.4	1.4	6.4
Summerhill town, Cayuga County.....	533	436	375	86.0	61	2.80	2.74	97	72	0.7	0.5	1.6
Summit town, Schoharie County.....	926	493	448	90.9	45	2.29	2.67	433	373	3.9	3.2	10.0
Sunset Bay CDP, Chautauqua County.....	478	239	186	77.8	53	2.11	2.19	239	177	19.8	2.6	50.5
SUNY Oswego CDP, Oswego County.....	25	22	9	40.9	13	2.11	1.23	3	2	0.0	0.0	0.0
Sweden town, Monroe County.....	5,190	4,919	2,787	56.7	2,132	2.59	2.06	271	16	3.3	1.0	6.3
Sylvan Beach village, Oneida County.....	830	447	327	73.2	120	2.02	1.96	383	318	8.9	4.3	19.2
Syosset CDP, Nassau County.....	6,339	6,188	5,666	91.6	522	3.03	2.70	151	22	1.2	0.8	5.4
Syracuse city, Onondaga County.....	64,356	57,355	22,104	38.5	35,251	2.37	2.27	7,001	163	5.6	2.6	7.4
Taghkanic town, Columbia County.....	814	536	465	86.8	71	2.37	2.76	278	223	3.0	2.3	7.6
Tannersville village, Greene County.....	557	258	121	46.9	137	2.17	1.99	299	225	13.3	10.9	15.3
Tappan CDP, Rockland County.....	2,308	2,258	2,085	92.3	173	2.94	2.71	50	15	0.5	0.4	1.1
Tarrytown village, Westchester County.....	4,768	4,410	2,496	56.6	1,914	2.44	2.27	358	29	3.7	2.4	5.3
Taylor town, Cortland County.....	243	191	152	79.6	39	2.78	2.56	52	37	1.5	0.7	4.9
Terryville CDP, Suffolk County.....	3,971	3,827	2,930	76.6	897	3.32	2.27	144	40	1.5	1.1	3.0
Theresa village, Jefferson County.....	358	327	243	74.3	84	2.74	2.35	31	3	4.3	2.0	10.5
Theresa town, Jefferson County.....	1,863	1,079	866	80.3	213	2.71	2.61	784	692	3.3	1.2	10.7
Thiells CDP, Rockland County.....	1,656	1,619	1,457	90.0	162	3.13	2.85	37	3	1.2	1.1	2.4
Thomaston village, Nassau County.....	1,004	958	774	80.8	184	2.73	2.73	46	9	2.6	0.8	9.8
Thompson town, Sullivan County.....	9,130	5,982	3,138	52.5	2,844	2.49	2.40	3,148	2,144	8.7	6.9	10.6
Thornwood CDP, Westchester County.....	1,335	1,297	1,006	77.6	291	2.97	2.44	38	1	1.9	0.8	5.5
Thousand Island Park CDP, Jefferson County.....	323	17	17	100.0	0	1.82	0.00	306	304	0.0	0.0	(X)
Three Mile Bay CDP, Jefferson County.....	104	92	74	80.4	18	2.30	3.17	12	9	0.0	0.0	0.0
Throop town, Cayuga County.....	783	755	698	92.5	57	2.65	2.49	28	3	1.7	1.5	3.3
Thurman town, Warren County.....	711	497	439	88.3	58	2.45	2.50	214	176	2.2	1.8	4.8
Thurston town, Steuben County.....	647	496	424	85.5	72	2.76	2.49	151	112	2.7	2.7	2.7

Table 12.

Housing Occupancy and Tenure: 2010—Con.

[For information on confidentiality protection, nonsampling error, and definitions, see Selected Appendixes at <www.census.gov/prod/cen2010/cph-1-a.pdf>]

State County Place and County Subdivision	Total housing units	Occupied housing units						Vacant housing units				
		Total	Owner occupied		Renter occupied	Average household size		Total	For seasonal, recrea- tional, or occasional use	Vacancy rate		
			Number	Percent of occupied housing units		Owner- occupied units	Renter- occupied units			Available housing	Home- owner	Rental
PLACE AND COUNTY SUBDIVISION—Con.												
Ticonderoga CDP, Essex County.....	1,620	1,391	946	68.0	445	2.45	2.10	229	85	5.5	2.7	10.9
Ticonderoga town, Essex County.....	2,911	2,097	1,541	73.5	556	2.43	2.07	814	556	6.2	2.8	14.5
Tillson CDP, Ulster County.....	675	640	544	85.0	96	2.54	2.13	35	16	1.2	0.7	4.0
Tioga town, Tioga County.....	2,107	1,921	1,533	79.8	388	2.54	2.53	186	53	3.3	1.1	11.2
Titusville CDP, Dutchess County.....	304	296	281	94.9	15	2.75	2.60	8	2	1.3	1.1	6.3
Tivoli village, Dutchess County.....	549	481	269	55.9	212	2.47	2.12	68	30	3.7	3.5	4.1
Tompkins town, Delaware County.....	884	511	442	86.5	69	2.44	2.43	373	338	1.9	1.8	2.8
Tonawanda city, Erie County.....	7,141	6,749	4,802	71.2	1,947	2.39	1.87	392	34	2.4	0.8	6.1
Tonawanda CDP, Erie County.....	27,303	25,915	19,228	74.2	6,687	2.33	1.89	1,388	66	3.1	0.8	9.1
Tonawanda town, Erie County.....	34,690	32,951	23,916	72.6	9,035	2.35	1.84	1,739	82	2.8	0.8	7.6
Tonawanda Reservation, Niagara County....	0	0	0	(X)	0	0.00	0.00	0	0	(X)	(X)	(X)
Tonawanda Reservation, Erie County.....	10	9	5	55.6	4	3.60	4.00	1	0	10.0	16.7	0.0
Tonawanda Reservation, Genesee County..	207	184	156	84.8	28	2.53	3.18	23	0	3.1	3.7	0.0
Torrey town, Yates County.....	765	475	395	83.2	80	2.64	2.84	290	247	2.4	2.0	4.7
Town Line CDP, Erie County.....	935	901	838	93.0	63	2.66	2.16	34	10	1.0	0.9	1.5
Trenton town, Oneida County.....	1,970	1,793	1,507	84.0	286	2.55	2.16	177	70	2.8	1.4	9.4
Triangle town, Broome County.....	1,263	1,133	867	76.5	266	2.63	2.50	130	47	3.7	1.1	11.3
Tribes Hill CDP, Montgomery County.....	455	434	375	86.4	59	2.41	1.71	21	2	1.4	1.6	0.0
Troupsburg town, Steuben County.....	605	416	361	86.8	55	3.15	2.80	189	156	0.9	1.1	0.0
Troy city, Rensselaer County.....	23,474	20,505	7,806	38.1	12,699	2.32	2.16	2,969	90	6.5	3.0	8.5
Trumansburg village, Tompkins County.....	883	816	521	63.8	295	2.43	1.79	67	10	3.5	1.5	6.9
Truxton town, Cortland County.....	490	438	349	79.7	89	2.64	2.31	52	25	2.4	0.6	9.0
Tuckahoe CDP, Suffolk County.....	865	480	328	68.3	152	2.78	2.93	385	294	7.6	4.6	13.4
Tuckahoe village, Westchester County.....	3,122	2,855	1,376	48.2	1,479	2.42	2.12	267	27	4.8	3.8	5.8
Tully village, Onondaga County.....	433	406	204	50.2	202	2.39	1.90	27	2	1.9	1.9	1.9
Tully town, Onondaga County.....	1,189	1,071	824	76.9	247	2.72	2.01	118	62	2.0	1.1	5.0
Tupper Lake village, Franklin County.....	1,832	1,638	1,024	62.5	614	2.35	1.99	194	39	5.2	2.7	8.9
Tupper Lake town, Franklin County.....	3,204	2,401	1,663	69.3	738	2.36	1.99	803	578	4.9	2.3	10.1
Turin village, Lewis County.....	125	100	83	83.0	17	2.31	2.35	25	14	5.7	3.5	15.0
Turin town, Lewis County.....	440	298	255	85.6	43	2.49	2.77	142	110	3.5	1.9	12.0
Tuscarora CDP, Livingston County.....	32	29	22	75.9	7	2.73	2.00	3	0	9.4	8.3	12.5
Tuscarora town, Steuben County.....	669	558	454	81.4	104	2.65	2.61	111	76	2.1	1.3	5.5
Tuscarora Nation Reservation, Niagara County.....	473	456	362	79.4	94	2.70	1.87	17	5	0.4	0.3	1.0
Tusten town, Sullivan County.....	1,138	652	530	81.3	122	2.21	2.26	486	373	8.0	6.7	13.5
Tuxedo town, Orange County.....	1,691	1,457	1,091	74.9	366	2.60	2.04	234	95	3.8	1.9	9.1
Tuxedo Park village, Orange County.....	369	248	203	81.9	45	2.69	1.71	121	79	4.8	1.4	17.9
Tyre town, Seneca County.....	419	356	303	85.1	53	2.78	2.60	63	43	1.6	1.3	3.6
Tyrone town, Schuylar County.....	1,227	654	521	79.7	133	2.38	2.69	573	482	5.5	1.3	18.8
Ulster town, Ulster County.....	5,368	4,961	3,505	70.7	1,456	2.47	2.09	407	110	3.5	1.9	7.2
Ulysses town, Tompkins County.....	2,383	2,138	1,570	73.4	568	2.40	1.87	245	111	2.6	1.6	5.3
Unadilla village, Otsego County.....	559	476	346	72.7	130	2.40	2.28	83	14	7.4	6.7	9.0
Unadilla town, Otsego County.....	2,162	1,852	1,527	82.5	325	2.39	2.27	310	152	3.6	2.6	7.9
Union town, Broome County.....	27,054	24,918	15,019	60.3	9,899	2.38	1.96	2,136	132	4.5	1.7	8.4
Uniondale CDP, Nassau County.....	6,311	6,084	4,525	74.4	1,559	4.17	3.35	227	15	1.7	1.3	2.8
Union Springs village, Cayuga County.....	534	472	352	74.6	120	2.47	2.24	62	42	2.3	0.6	7.0
Union Vale town, Dutchess County.....	1,911	1,708	1,399	81.9	309	3.01	2.01	203	88	4.1	1.9	13.2
Unionville village, Orange County.....	246	231	166	71.9	65	2.82	2.14	15	2	2.9	1.7	5.8
University at Buffalo CDP, Erie County.....	42	40	5	12.5	35	2.60	2.37	2	0	4.8	0.0	5.4
University Gardens CDP, Nassau County....	1,695	1,645	1,383	84.1	262	2.60	2.40	50	4	1.0	0.9	1.1
Upper Brookville village, Nassau County.....	611	569	519	91.2	50	2.99	2.82	42	26	0.9	0.6	3.8
Upper Nyack village, Rockland County.....	784	730	626	85.8	104	2.72	2.23	54	8	5.3	5.0	7.1
Urbana town, Steuben County.....	1,506	979	753	76.9	226	2.29	2.21	527	425	4.9	3.0	10.9
Utica city, Oneida County.....	28,166	24,905	11,841	47.5	13,064	2.45	2.31	3,261	121	5.6	2.5	8.3
Vails Gate CDP, Orange County.....	1,566	1,460	626	42.9	834	2.36	2.26	106	11	5.1	1.1	7.8
Valatie village, Columbia County.....	658	611	401	65.6	210	2.72	2.37	47	6	3.0	0.5	7.4
Valhalla CDP, Westchester County.....	1,199	1,157	892	77.1	265	2.85	2.35	42	8	1.5	0.6	4.7
Valley Cottage CDP, Rockland County.....	3,537	3,418	2,836	83.0	582	2.68	2.16	119	17	1.7	1.0	4.9
Valley Falls village, Rensselaer County.....	201	179	110	61.5	69	2.81	2.28	22	0	7.2	7.5	6.8
Valley Stream village, Nassau County.....	12,625	12,189	9,647	79.1	2,542	3.20	2.58	436	36	1.8	1.2	4.1
Van Buren town, Onondaga County.....	6,099	5,737	3,905	68.1	1,832	2.45	1.89	362	57	2.5	0.9	5.8
Van Etten village, Chemung County.....	241	217	143	65.9	74	2.52	2.39	24	6	2.7	2.7	2.6
Van Etten town, Chemung County.....	731	626	481	76.8	145	2.46	2.57	105	68	2.2	2.0	2.7
Varick town, Seneca County.....	888	676	570	84.3	106	2.57	2.64	212	140	5.8	2.9	18.9
Venice town, Cayuga County.....	596	499	415	83.2	84	2.61	3.05	97	56	1.6	0.5	6.7
Vernon village, Oneida County.....	589	520	272	52.3	248	2.52	1.91	69	6	5.7	1.8	9.6
Vernon town, Oneida County.....	2,406	2,250	1,671	74.3	579	2.54	1.98	156	15	2.7	1.1	7.3
Verona CDP, Oneida County.....	377	350	291	83.1	59	2.46	2.29	27	4	1.7	0.7	6.3
Verona town, Oneida County.....	2,709	2,423	2,056	84.9	367	2.63	2.42	286	146	1.7	1.2	3.9
Verplanck CDP, Westchester County.....	724	683	410	60.0	273	2.73	2.23	41	2	3.2	1.9	5.2
Vestal town, Broome County.....	9,432	8,938	6,899	77.2	2,039	2.47	2.08	494	60	2.6	1.9	4.8
Veteran town, Chemung County.....	1,409	1,315	1,156	87.9	159	2.49	2.61	94	15	2.1	1.3	7.5

Table 12.

Housing Occupancy and Tenure: 2010—Con.

[For information on confidentiality protection, nonsampling error, and definitions, see Selected Appendixes at <www.census.gov/prod/cen2010/cph-1-a.pdf>]

State County Place and County Subdivision	Total housing units	Occupied housing units						Vacant housing units				
		Total	Owner occupied		Renter occupied	Average household size		Total	For seasonal, recrea- tional, or occasional use	Vacancy rate		
			Number	Percent of occupied housing units		Owner- occupied units	Renter- occupied units			Available housing	Home- owner	Rental
PLACE AND COUNTY SUBDIVISION—Con.												
Victor village, Ontario County.....	1,143	1,087	781	71.8	306	2.75	1.74	56	8	2.8	1.3	6.4
Victor town, Ontario County.....	5,822	5,470	4,514	82.5	956	2.77	1.83	352	67	2.4	1.5	6.1
Victory town, Cayuga County.....	674	615	549	89.3	66	2.75	2.26	59	16	1.1	0.4	7.0
Victory village, Saratoga County.....	253	223	168	75.3	55	2.68	2.80	30	3	5.9	4.0	11.3
Vienna town, Oneida County.....	3,123	2,219	1,833	82.6	386	2.46	2.41	904	709	3.7	1.9	11.3
Village Green CDP, Onondaga County.....	2,086	1,946	1,091	56.1	855	2.13	1.83	140	15	4.5	1.1	8.6
Village of the Branch village, Suffolk County.....	645	625	530	84.8	95	3.10	1.47	20	3	1.9	2.0	1.0
Villanova town, Chautauqua County.....	531	433	369	85.2	64	2.53	2.63	98	71	1.6	1.1	4.5
Viola CDP, Rockland County.....	1,956	1,810	1,177	65.0	633	4.21	3.00	146	45	4.0	1.7	8.1
Virgil town, Cortland County.....	1,120	917	787	85.8	130	2.66	2.37	203	155	2.1	0.9	9.1
Volney town, Oswego County.....	2,382	2,240	1,853	82.7	387	2.63	2.43	142	18	2.0	1.2	5.6
Voorheesville village, Albany County.....	1,158	1,112	896	80.6	216	2.63	2.01	46	4	2.1	1.2	5.6
Waddington village, St. Lawrence County.....	511	445	313	70.3	132	2.27	1.97	66	32	3.0	2.2	5.0
Waddington town, St. Lawrence County.....	1,129	949	735	77.4	214	2.46	2.14	180	103	3.2	2.2	6.5
Wading River CDP, Suffolk County.....	3,090	2,716	2,481	91.3	235	2.84	2.29	374	281	1.7	1.2	6.0
Wadsworth CDP, Livingston County.....	81	77	64	83.1	13	2.34	3.08	4	0	3.8	3.0	7.1
Wainscott CDP, Suffolk County.....	876	264	201	76.1	63	2.18	2.70	612	549	8.5	7.8	10.5
Walden village, Orange County.....	2,686	2,473	1,617	65.4	856	3.02	2.41	213	4	5.5	3.1	9.7
Wales town, Erie County.....	1,295	1,218	1,071	87.9	147	2.50	2.20	77	27	1.8	1.0	7.3
Walker Valley CDP, Ulster County.....	337	297	247	83.2	50	2.93	2.58	40	15	5.7	3.5	15.3
Wallkill town, Orange County.....	10,777	10,133	6,439	63.5	3,694	2.90	2.26	644	97	3.4	2.3	5.3
Wallkill CDP, Ulster County.....	915	849	580	68.3	269	2.87	2.32	66	13	4.1	1.5	9.1
Walton village, Delaware County.....	1,569	1,352	721	53.3	631	2.43	2.09	217	53	7.1	3.8	10.6
Walton town, Delaware County.....	3,106	2,401	1,618	67.4	783	2.37	2.19	705	449	5.0	2.6	9.7
Walton Park CDP, Orange County.....	986	892	797	89.3	95	3.06	2.46	94	49	3.0	2.3	8.7
Walworth town, Wayne County.....	3,486	3,356	3,093	92.2	263	2.87	2.10	130	15	1.8	0.7	12.9
Wampsville village, Madison County.....	223	208	172	82.7	36	2.63	2.50	15	0	5.0	4.4	7.7
Wanakah CDP, Erie County.....	1,382	1,326	1,244	93.8	82	2.43	2.00	56	14	0.8	0.7	2.4
Wantagh CDP, Nassau County.....	6,250	6,126	5,708	93.2	418	3.13	2.26	124	27	0.7	0.6	3.0
Wappinger town, Dutchess County.....	10,908	10,318	7,072	68.5	3,246	2.79	2.22	590	64	3.6	1.5	7.8
Wappingers Falls village, Dutchess County.....	2,443	2,225	839	37.7	1,386	2.53	2.37	218	8	6.9	2.8	9.3
Ward town, Allegany County.....	304	140	123	87.9	17	2.68	2.24	164	142	2.0	1.5	5.6
Warren town, Herkimer County.....	452	390	322	82.6	68	2.82	2.63	62	13	3.2	2.7	5.6
Warrensburg CDP, Warren County.....	1,515	1,310	852	65.0	458	2.47	2.15	205	73	6.6	3.4	12.1
Warrensburg town, Warren County.....	2,260	1,742	1,211	69.5	531	2.43	2.16	518	354	6.0	2.9	12.4
Warsaw village, Wyoming County.....	1,647	1,514	806	53.2	708	2.57	1.79	133	14	5.4	3.8	7.2
Warsaw town, Wyoming County.....	2,355	2,172	1,356	62.4	816	2.53	1.84	183	31	4.2	2.5	6.8
Warwick village, Orange County.....	3,055	2,896	1,785	61.6	1,111	2.61	1.76	159	23	3.2	1.2	6.2
Warwick town, Orange County.....	12,982	11,835	9,356	79.1	2,479	2.80	2.03	1,147	523	2.9	1.8	7.0
Washington town, Dutchess County.....	2,459	1,956	1,264	64.6	692	2.45	2.10	503	281	4.8	2.6	8.6
Washington Heights CDP, Orange County.....	702	627	499	79.6	128	2.65	2.85	75	6	6.3	6.3	6.4
Washington Mills CDP, Oneida County.....	551	502	267	53.2	235	2.52	2.14	49	5	6.2	1.1	11.3
Washingtonville village, Orange County.....	2,256	2,177	1,698	78.0	479	2.98	1.71	79	7	2.1	1.7	3.4
Watchtower CDP, Ulster County.....	1	0	0	(X)	0	0.00	0.00	1	1	(X)	(X)	(X)
Waterford village, Saratoga County.....	1,055	959	425	44.3	534	2.32	1.88	96	1	4.7	1.4	7.1
Waterford town, Saratoga County.....	3,897	3,627	2,197	60.6	1,430	2.53	1.99	270	37	3.3	1.0	6.6
Waterloo village, Seneca County.....	2,164	2,039	1,424	69.8	615	2.46	2.23	125	4	3.3	1.4	7.5
Waterloo town, Seneca County.....	3,386	3,118	2,179	69.9	939	2.44	2.16	268	29	4.0	1.2	10.1
Water Mill CDP, Suffolk County.....	2,085	652	574	88.0	78	2.38	2.36	1,433	1,261	7.1	6.0	14.3
Watertown city, Jefferson County.....	12,562	11,409	4,723	41.4	6,686	2.48	2.15	1,153	47	6.0	2.9	8.1
Watertown town, Jefferson County.....	1,657	1,533	1,316	85.8	217	2.60	2.23	124	15	3.4	1.8	12.0
Waterville village, Oneida County.....	692	626	370	59.1	256	2.67	1.97	66	4	4.0	1.6	7.2
Watervliet city, Albany County.....	5,306	4,827	1,823	37.8	3,004	2.34	1.99	479	21	5.2	3.0	6.5
Watkins Glen village, Schuyler County.....	977	873	484	55.4	389	2.30	1.84	104	29	2.0	1.2	3.0
Watson town, Lewis County.....	1,395	741	643	86.8	98	2.55	2.48	654	617	1.7	0.9	6.7
Waverly town, Franklin County.....	856	443	336	75.8	107	2.36	2.13	413	357	3.4	2.5	6.1
Waverly village, Tioga County.....	2,042	1,872	1,015	54.2	857	2.51	1.98	170	13	3.8	1.7	6.1
Wawarsing town, Ulster County.....	6,211	4,509	2,883	63.9	1,626	2.46	2.46	1,702	1,009	8.3	5.5	13.0
Wayanda town, Orange County.....	2,630	2,444	2,016	82.5	428	3.04	2.54	186	30	3.2	2.0	8.5
Wayland village, Steuben County.....	821	753	480	63.7	273	2.62	2.15	68	6	4.9	2.8	8.4
Wayland town, Steuben County.....	2,009	1,696	1,244	73.3	452	2.47	2.24	313	177	3.8	2.0	8.6
Wayne town, Steuben County.....	1,275	483	432	89.4	51	2.17	2.04	792	720	7.9	3.3	34.2
Webb town, Herkimer County.....	4,170	876	677	77.3	199	2.14	1.79	3,294	3,130	12.7	3.8	33.6
Webster village, Monroe County.....	2,491	2,337	995	42.6	1,342	2.48	2.11	154	7	4.3	0.5	6.9
Webster town, Monroe County.....	17,860	17,152	13,171	76.8	3,981	2.64	1.94	708	131	2.2	0.9	6.2
Websters Crossing CDP, Livingston County.....	33	31	27	87.1	4	2.11	3.00	2	1	0.0	0.0	0.0
Weedsport village, Cayuga County.....	808	757	497	65.7	260	2.61	1.96	51	8	3.1	1.8	5.5
Wells town, Hamilton County.....	780	296	260	87.8	36	2.18	2.44	484	465	2.3	1.9	5.1
Wellsburg village, Chemung County.....	243	228	174	76.3	54	2.55	2.37	15	1	3.0	1.1	8.5
Wellsville village, Allegany County.....	2,325	2,079	1,159	55.7	920	2.49	1.83	246	23	6.8	3.1	11.1
Wellsville town, Allegany County.....	3,639	3,239	1,973	60.9	1,266	2.43	1.87	400	74	6.2	2.7	11.2
Wesley Hills village, Rockland County.....	1,558	1,489	1,372	92.1	117	3.72	3.83	69	26	2.1	1.9	4.1

Table 12.

Housing Occupancy and Tenure: 2010—Con.

[For information on confidentiality protection, nonsampling error, and definitions, see Selected Appendixes at <www.census.gov/prod/cen2010/cph-1-a.pdf>]

State County Place and County Subdivision	Total housing units	Occupied housing units						Vacant housing units				
		Total	Owner occupied		Renter occupied	Average household size		Total	For seasonal, recrea- tional, or occasional use	Vacancy rate		
			Number	Percent of occupied housing units		Owner- occupied units	Renter- occupied units			Available housing	Home- owner	Rental
PLACE AND COUNTY SUBDIVISION—Con.												
West Almond town, Allegany County.....	365	136	116	85.3	20	2.49	2.25	229	221	2.2	0.9	9.1
West Babylon CDP, Suffolk County.....	15,091	14,537	10,645	73.2	3,892	3.19	2.21	554	38	2.0	1.2	4.1
West Bay Shore CDP, Suffolk County.....	1,818	1,720	1,611	93.7	109	2.69	2.65	98	42	1.3	1.0	4.3
West Bloomfield town, Ontario County.....	1,100	1,043	914	87.6	129	2.38	2.25	57	7	2.2	2.0	3.7
Westbury village, Nassau County.....	5,271	5,078	3,655	72.0	1,423	3.07	2.73	193	31	1.9	1.0	4.1
West Carthage village, Jefferson County.....	891	845	384	45.4	461	2.61	2.17	46	1	3.3	3.3	3.3
West Chazy CDP, Clinton County.....	233	195	152	77.9	43	2.88	2.00	38	14	5.3	3.2	12.0
West Elmira CDP, Chemung County.....	2,265	2,153	1,850	85.9	303	2.34	2.00	112	18	1.6	1.1	4.7
West End CDP, Otsego County.....	945	883	685	77.6	198	2.22	2.00	62	20	2.1	1.1	5.3
Westerlo town, Albany County.....	1,600	1,354	1,150	84.9	204	2.54	2.18	246	115	3.5	2.3	9.9
Western town, Oneida County.....	872	796	656	82.4	140	2.51	2.18	76	17	2.8	1.5	8.4
Westfield village, Chautauqua County.....	1,470	1,315	910	69.2	405	2.49	1.99	155	26	3.5	2.2	6.2
Westfield town, Chautauqua County.....	2,539	2,030	1,503	74.0	527	2.44	2.06	509	290	3.8	2.4	7.7
Westford town, Otsego County.....	514	349	315	90.3	34	2.48	2.47	165	122	5.1	3.6	17.1
West Glens Falls CDP, Warren County.....	2,850	2,713	2,246	82.8	467	2.57	2.53	137	42	2.0	1.4	4.5
Westhampton CDP, Suffolk County.....	2,120	1,045	780	74.6	265	2.68	2.92	1,075	890	7.5	6.6	10.0
Westhampton Beach village, Suffolk County	2,376	691	437	63.2	254	2.35	2.61	1,685	1,553	10.3	7.5	14.7
West Hampton Dunes village, Suffolk County.....	272	24	23	95.8	1	2.30	2.00	248	235	28.6	14.3	85.7
West Haverstraw village, Rockland County..	3,488	3,325	2,045	61.5	1,280	3.15	2.83	163	0	3.0	1.1	6.0
West Hempstead CDP, Nassau County.....	6,130	5,939	5,191	87.4	748	3.21	2.92	191	27	1.5	1.1	4.2
West Hills CDP, Suffolk County.....	2,037	1,974	1,846	93.5	128	2.82	2.77	63	6	1.2	1.0	4.4
West Hurley CDP, Ulster County.....	1,019	888	739	83.2	149	2.25	1.75	131	81	2.1	1.6	4.5
West Islip CDP, Suffolk County.....	9,266	9,040	8,332	92.2	708	3.15	2.39	226	25	1.1	0.8	3.8
Westmere CDP, Albany County.....	3,375	3,196	1,828	57.2	1,368	2.54	1.90	179	29	3.5	0.7	6.9
West Monroe town, Oswego County.....	1,877	1,653	1,400	84.7	253	2.60	2.43	224	63	6.9	1.4	28.8
Westmoreland CDP, Oneida County.....	168	155	112	72.3	43	2.79	2.65	13	4	1.9	2.6	0.0
Westmoreland town, Oneida County.....	2,493	2,372	2,122	89.5	250	2.60	2.37	121	21	1.7	1.4	3.4
West Nyack CDP, Rockland County.....	1,187	1,158	997	86.1	161	2.99	2.73	29	7	0.9	0.4	3.6
Weston Mills CDP, Cattaraugus County.....	685	637	499	78.3	138	2.42	1.79	48	9	2.9	1.9	6.1
West Point CDP, Orange County.....	843	629	3	0.5	626	2.67	3.85	214	0	0.3	0.0	0.3
Westport CDP, Essex County.....	387	240	160	66.7	80	2.18	2.03	147	106	8.3	5.3	13.8
Westport town, Essex County.....	975	582	439	75.4	143	2.28	2.08	393	318	5.9	3.9	11.6
West Sand Lake CDP, Rensselaer County...	1,067	1,024	833	81.3	191	2.74	1.97	43	8	1.9	1.1	5.4
West Sayville CDP, Suffolk County.....	2,124	1,771	1,485	83.9	286	2.96	1.84	353	308	1.2	0.6	4.3
West Seneca CDP, Erie County.....	19,972	19,151	14,588	76.2	4,563	2.48	1.77	821	60	1.9	0.8	5.1
West Seneca town, Erie County.....	19,972	19,151	14,588	76.2	4,563	2.48	1.77	821	60	1.9	0.8	5.1
West Sparta town, Livingston County.....	565	502	426	84.9	76	2.47	2.51	63	38	1.2	1.2	1.3
West Turin town, Lewis County.....	943	620	503	81.1	117	2.51	2.24	323	269	2.5	1.6	6.3
West Union town, Steuben County.....	299	129	98	76.0	31	2.41	2.45	170	159	1.5	1.0	3.1
Westvale CDP, Onondaga County.....	2,114	2,067	1,995	96.5	72	2.40	2.31	47	2	1.0	0.8	5.3
West Valley CDP, Cattaraugus County.....	227	213	163	76.5	50	2.44	2.40	14	6	1.8	0.6	5.7
Westville town, Franklin County.....	843	738	598	81.0	140	2.51	2.26	105	41	1.8	1.5	3.4
West Winfield village, Herkimer County.....	383	360	257	71.4	103	2.50	1.78	23	2	2.2	0.4	6.3
Wethersfield town, Wyoming County.....	451	334	253	75.7	81	2.65	2.63	117	88	3.7	3.1	5.8
Wheatfield town, Niagara County.....	7,602	7,180	5,420	75.5	1,760	2.74	1.63	422	37	3.8	0.8	12.0
Wheatland town, Monroe County.....	2,149	2,002	1,423	71.1	579	2.49	2.09	147	10	4.5	1.7	10.6
Wheatley Heights CDP, Suffolk County.....	1,517	1,480	1,265	85.5	215	3.59	2.52	37	0	1.8	1.1	5.7
Wheeler town, Steuben County.....	691	466	404	86.7	62	2.71	2.68	225	176	1.9	1.4	4.5
White Creek town, Washington County.....	1,501	1,343	1,020	75.9	323	2.57	2.20	158	63	3.6	2.5	6.9
Whitehall village, Washington County.....	1,294	1,090	623	57.2	467	2.43	2.35	204	17	8.6	6.3	11.5
Whitehall town, Washington County.....	1,919	1,641	1,100	67.0	541	2.48	2.43	278	54	6.8	4.6	11.1
White Plains city, Westchester County.....	24,382	22,910	12,326	53.8	10,584	2.39	2.42	1,472	194	3.6	2.9	4.4
Whitesboro village, Oneida County.....	1,939	1,808	964	53.3	844	2.36	1.76	131	8	3.8	1.9	5.9
Whitestown town, Oneida County.....	8,334	7,845	5,639	71.9	2,206	2.46	1.87	489	51	2.3	0.9	5.7
Whitney Point village, Broome County.....	411	377	224	59.4	153	2.68	2.38	34	0	6.2	2.2	11.5
Willet town, Cortland County.....	551	369	299	81.0	70	2.77	3.07	182	146	3.1	2.0	7.8
Williamson CDP, Wayne County.....	1,187	1,082	710	65.6	372	2.53	1.83	105	14	5.1	1.7	11.2
Williamson town, Wayne County.....	3,121	2,773	2,229	80.4	544	2.62	2.06	348	138	2.9	1.1	9.5
Williamstown town, Oswego County.....	655	430	372	86.5	58	2.95	3.10	225	174	3.1	2.3	7.8
Williamsville village, Erie County.....	2,695	2,534	1,529	60.3	1,005	2.28	1.59	161	21	3.3	1.2	6.3
Willing town, Allegany County.....	680	528	447	84.7	81	2.35	2.20	152	87	4.5	2.4	14.7
Williston Park village, Nassau County.....	2,743	2,668	2,030	76.1	638	2.94	2.04	75	5	1.8	0.8	4.8
Willsboro CDP, Essex County.....	369	328	233	71.0	95	2.44	1.94	41	14	2.7	1.7	5.0
Willsboro town, Essex County.....	1,621	869	691	79.5	178	2.36	2.16	752	677	2.9	1.4	8.2
Wilmington CDP, Essex County.....	615	408	303	74.3	105	2.40	1.98	207	149	7.7	3.5	18.0
Wilmington town, Essex County.....	834	541	407	75.2	134	2.41	2.01	293	216	7.2	2.8	18.3
Wilna town, Jefferson County.....	2,620	2,406	1,393	57.9	1,013	2.62	2.35	214	19	4.0	2.5	6.1
Wilson village, Niagara County.....	601	528	371	70.3	157	2.53	2.08	73	28	5.5	1.8	13.2
Wilson town, Niagara County.....	2,750	2,401	1,990	82.9	411	2.54	2.27	349	220	2.7	1.6	7.6
Wilton town, Saratoga County.....	6,847	6,348	4,887	77.0	1,461	2.74	1.88	499	130	4.3	2.1	11.0

Table 12.

Housing Occupancy and Tenure: 2010—Con.

[For information on confidentiality protection, nonsampling error, and definitions, see Selected Appendixes at <www.census.gov/prod/cen2010/cph-1-a.pdf>]

State County Place and County Subdivision	Total housing units	Occupied housing units						Vacant housing units				
		Total	Owner occupied		Renter occupied	Average household size		Total	For seasonal, recrea- tional, or occasional use	Vacancy rate		
			Number	Percent of occupied housing units		Owner- occupied units	Renter- occupied units			Available housing	Home- owner	Rental
PLACE AND COUNTY SUBDIVISION—Con.												
Windham CDP, Greene County.....	508	180	94	52.2	86	2.34	1.71	328	263	17.8	16.1	19.6
Windham town, Greene County.....	2,457	773	545	70.5	228	2.30	1.97	1,684	1,487	11.2	9.3	15.6
Windsor village, Broome County.....	417	376	234	62.2	142	2.71	1.98	41	2	4.1	1.7	7.7
Windsor town, Broome County.....	2,941	2,397	2,007	83.7	390	2.67	2.30	544	388	2.4	1.0	8.6
Winfield town, Herkimer County.....	883	826	652	78.9	174	2.64	2.10	57	8	2.1	1.1	5.9
Winthrop CDP, St. Lawrence County.....	227	202	151	74.8	51	2.58	2.37	25	6	1.9	0.0	7.3
Wirt town, Allegany County.....	731	443	375	84.7	68	2.53	2.38	288	238	3.5	3.1	5.6
Witherbee CDP, Essex County.....	166	136	98	72.1	38	2.45	2.82	30	6	11.5	2.0	29.6
Wolcott village, Wayne County.....	766	702	415	59.1	287	2.60	2.14	64	5	4.7	3.7	6.2
Wolcott town, Wayne County.....	2,273	1,732	1,265	73.0	467	2.51	2.38	541	378	3.9	1.9	8.7
Woodbury CDP, Nassau County.....	3,178	3,054	2,602	85.2	452	2.77	1.95	124	37	2.2	1.3	7.0
Woodbury village, Orange County.....	3,717	3,397	2,912	85.7	485	3.18	2.88	320	189	2.4	1.1	9.6
Woodbury town, Orange County.....	3,958	3,627	3,044	83.9	583	3.19	2.76	331	193	2.3	1.0	8.6
Woodhull town, Steuben County.....	797	613	511	83.4	102	2.87	2.48	184	139	1.4	0.2	7.1
Woodmere CDP, Nassau County.....	5,570	5,336	4,746	88.9	590	3.22	2.53	234	42	2.2	1.2	9.2
Woodridge village, Sullivan County.....	696	342	126	36.8	216	2.41	2.49	354	275	6.8	6.7	6.8
Woodsburgh village, Nassau County.....	300	267	256	95.9	11	2.95	2.00	33	14	4.9	4.1	21.4
Woodstock CDP, Ulster County.....	1,498	1,121	700	62.4	421	1.95	1.69	377	229	5.6	3.6	8.9
Woodstock town, Ulster County.....	4,157	2,976	2,272	76.3	704	2.03	1.71	1,181	874	4.5	2.8	9.7
Woodsville CDP, Livingston County.....	37	34	30	88.2	4	2.40	2.00	3	0	0.0	0.0	0.0
Worcester CDP, Otsego County.....	557	466	349	74.9	117	2.38	2.24	91	29	6.6	4.3	12.6
Worcester town, Otsego County.....	1,299	943	731	77.5	212	2.33	2.34	356	207	5.7	4.3	10.5
Worth town, Jefferson County.....	247	92	83	90.2	9	2.52	2.44	155	144	6.0	4.5	18.2
Wright town, Schoharie County.....	675	615	544	88.5	71	2.51	2.44	60	28	1.4	0.9	5.3
Wurtsboro village, Sullivan County.....	641	547	327	59.8	220	2.39	2.10	94	47	5.2	4.4	6.3
Wyandanch CDP, Suffolk County.....	3,157	2,926	1,718	58.7	1,208	4.13	3.69	231	1	3.4	2.4	4.7
Wynantskill CDP, Rensselaer County.....	1,447	1,389	1,136	81.8	253	2.47	1.85	58	5	1.6	0.7	5.6
Wyoming village, Wyoming County.....	171	159	125	78.6	34	2.77	2.59	12	0	2.4	1.5	5.6
Yaphank CDP, Suffolk County.....	1,961	1,872	1,645	87.9	227	2.68	2.68	89	21	1.4	1.0	4.2
Yates town, Orleans County.....	1,513	972	799	82.2	173	2.69	2.39	541	425	3.2	1.8	8.9
Yonkers city, Westchester County.....	80,389	74,550	34,400	46.1	40,150	2.59	2.58	5,839	327	4.1	2.0	5.8
York town, Livingston County.....	1,368	1,294	1,048	81.0	246	2.58	2.67	74	12	1.8	1.3	3.9
York Hamlet CDP, Livingston County.....	218	211	173	82.0	38	2.59	2.53	7	1	0.9	0.0	5.0
Yorkshire CDP, Cattaraugus County.....	639	561	406	72.4	155	2.16	1.96	78	7	4.4	1.7	10.7
Yorkshire town, Cattaraugus County.....	1,901	1,641	1,189	72.5	452	2.45	2.20	260	102	3.8	1.4	9.7
Yorktown town, Westchester County.....	13,418	12,884	10,887	84.5	1,997	2.89	2.00	534	134	2.0	1.2	6.1
Yorktown Heights CDP, Westchester County	644	623	480	77.0	143	3.08	2.08	21	1	1.7	0.8	4.7
Yorkville village, Oneida County.....	1,280	1,195	774	64.8	421	2.32	2.09	85	5	2.4	1.0	4.7
Youngstown village, Niagara County.....	878	801	604	75.4	197	2.61	1.83	77	29	3.3	2.3	6.2
Zena CDP, Ulster County.....	535	447	402	89.9	45	2.34	1.89	88	59	3.2	2.7	8.0

Table 13.

Occupied Housing Units (Households) by Race and Hispanic or Latino Origin of Householder: 2010

[For information on confidentiality protection, nonsampling error, and definitions, see Selected Appendixes at <www.census.gov/prod/cen2010/cph-1-a.pdf>]

State County County Subdivision Place	Total occupied housing units	Race of householder							House- holder Hispanic or Latino (of any race)	House- holder White alone, not Hispanic or Latino
		One race						Two or More Races		
		White	Black or African American	American Indian and Alaska Native	Asian	Native Hawaiian and Other Pacific Islander	Some Other Race			
New York.....	7,317,755	5,169,163	1,095,790	33,824	445,652	2,615	405,320	165,391	1,006,514	4,728,675
Albany County.....	126,251	103,391	14,618	265	4,585	28	1,438	1,926	4,443	101,338
Albany city.....	41,157	25,764	11,663	123	1,564	16	989	1,038	2,643	24,783
Berne town.....	1,166	1,142	7	0	4	0	1	12	11	1,133
Bethlehem town.....	13,457	12,720	253	16	314	0	37	117	220	12,568
Coeymans town.....	2,992	2,837	71	9	12	0	24	39	102	2,772
Ravena village.....	1,338	1,252	40	3	8	0	20	15	61	1,217
Cohoes city.....	7,467	6,923	293	22	51	0	51	127	200	6,821
Colonie town.....	33,088	29,361	1,510	44	1,648	2	186	337	704	28,943
Colonie village.....	3,225	2,893	137	3	154	0	9	29	58	2,853
Menands village.....	1,888	1,431	217	2	191	0	14	33	49	1,406
Green Island town.....	1,286	1,191	50	3	17	1	7	17	32	1,172
Green Island village.....	1,286	1,191	50	3	17	1	7	17	32	1,172
Guilderland town.....	14,205	12,718	395	22	867	6	81	116	271	12,552
Altamont village.....	676	657	6	2	6	0	4	1	13	649
Westmere CDP.....	3,196	2,738	132	2	272	2	17	33	70	2,694
Knox town.....	1,026	1,007	4	1	2	0	0	12	5	1,002
New Scotland town.....	3,458	3,379	19	5	24	1	3	27	43	3,342
Voorheesville village.....	1,112	1,086	7	1	11	0	1	6	21	1,069
Rensselaerville town.....	768	753	6	0	1	0	1	7	11	744
Preston-Potter Hollow CDP.....	148	144	1	0	1	0	0	2	0	144
Watervliet city.....	4,827	4,264	343	17	80	2	57	64	189	4,184
Westerlo town.....	1,354	1,332	4	3	1	0	1	13	12	1,322
Allegany County.....	18,208	17,866	66	32	76	2	32	134	129	17,784
Alfred town.....	968	910	13	0	32	0	3	10	17	896
Alfred village.....	526	476	12	0	28	0	3	7	13	466
Allen town.....	179	174	0	0	1	0	1	3	1	174
Alma town.....	334	329	0	0	1	0	0	4	2	327
Almond town.....	636	628	0	0	3	0	0	5	4	625
Almond village (part).....	164	162	0	0	0	0	0	2	1	162
Amity town.....	921	908	3	1	0	0	1	8	4	905
Belmont village.....	410	405	1	0	0	0	0	4	3	402
Andover town.....	702	695	1	1	1	0	1	3	4	692
Andover village.....	405	400	1	1	0	0	1	2	3	398
Angelica town.....	580	574	1	1	2	0	0	2	3	571
Angelica village.....	353	350	0	1	1	0	0	1	2	348
Belfast town.....	655	632	3	1	2	0	1	16	6	629
Belfast CDP.....	337	323	3	1	2	0	0	8	2	322
Birdsall town.....	99	99	0	0	0	0	0	0	0	99
Bolivar town.....	858	848	3	2	0	0	0	5	4	846
Bolivar village.....	425	418	3	1	0	0	0	3	3	416
Richburg village (part).....	51	51	0	0	0	0	0	0	0	51
Burns town.....	471	463	0	1	0	0	1	6	1	463
Canaseraga village.....	222	217	0	1	0	0	1	3	1	217
Caneadea town.....	576	561	4	0	7	0	2	2	5	558
Houghton CDP.....	241	231	3	0	6	0	0	1	2	229
Centerville town.....	284	278	1	2	0	0	1	2	0	278
Clarksville town.....	483	478	1	0	0	0	1	3	3	476
Cuba town.....	1,344	1,322	6	5	3	0	6	2	12	1,317
Cuba village.....	626	615	4	2	2	0	2	1	8	610
Friendship town.....	799	784	5	3	2	0	0	5	4	781
Friendship CDP.....	457	451	2	1	1	0	0	2	3	449
Genesee town.....	660	651	0	1	1	0	1	6	3	649
Granger town.....	218	217	0	0	0	0	1	0	0	217
Grove town.....	246	241	1	0	0	0	1	3	3	240
Hume town.....	783	773	2	3	0	0	0	5	5	771
Fillmore CDP.....	246	243	1	2	0	0	0	0	2	242
Independence town.....	422	418	0	0	0	0	0	4	1	418
New Hudson town.....	285	281	2	0	0	0	0	2	2	279
Oil Springs Reservation.....	1	0	0	1	0	0	0	0	0	0
Rushford town.....	492	486	0	0	3	0	1	2	3	484
Rushford CDP.....	145	144	0	0	1	0	0	0	2	142
Scio town.....	726	716	2	1	2	1	1	3	7	710
Scio CDP.....	243	238	1	0	1	1	1	1	3	236
Ward town.....	140	139	0	0	1	0	0	0	1	138
Wellsville town.....	3,239	3,170	13	9	12	1	7	27	21	3,158
Stannards CDP (part).....	169	165	0	0	0	0	1	3	1	165
Wellsville village.....	2,079	2,028	12	7	7	0	6	19	19	2,017
West Almond town.....	136	129	1	0	2	0	1	3	4	128
Willing town.....	528	522	2	0	1	0	1	2	5	518
Stannards CDP (part).....	195	193	0	0	1	0	0	1	2	191
Wirt town.....	443	440	2	0	0	0	0	1	4	437
Richburg village (part).....	111	111	0	0	0	0	0	0	0	111
Bronx County.....	483,449	147,184	183,251	5,391	14,549	433	107,982	24,659	237,108	67,598
Bronx borough.....	483,449	147,184	183,251	5,391	14,549	433	107,982	24,659	237,108	67,598
New York city (part).....	483,449	147,184	183,251	5,391	14,549	433	107,982	24,659	237,108	67,598

Table 13.

Occupied Housing Units (Households) by Race and Hispanic or Latino Origin of Householder: 2010—Con.

[For information on confidentiality protection, nonsampling error, and definitions, see Selected Appendixes at <www.census.gov/prod/cen2010/cph-1-a.pdf>]

State County County Subdivision Place	Total occupied housing units	Race of householder							Two or More Races	House- holder Hispanic or Latino (of any race)	House- holder White alone, not Hispanic or Latino
		One race									
		White	Black or African American	American Indian and Alaska Native	Asian	Native Hawaiian and Other Pacific Islander	Some Other Race				
Broome County.....	82,167	74,924	3,265	187	2,088	27	542	1,134	1,845	73,947	
Barker town.....	1,021	991	3	2	4	0	4	17	13	985	
Binghamton city.....	21,150	17,495	2,008	85	722	6	322	512	953	17,079	
Binghamton town.....	1,894	1,829	23	0	24	0	1	17	12	1,820	
Chenango town.....	4,607	4,479	38	10	31	0	11	38	45	4,453	
Chenango Bridge CDP.....	1,200	1,163	13	4	12	0	0	8	10	1,159	
Colesville town.....	2,004	1,970	6	4	3	0	0	21	17	1,958	
Conklin town.....	2,176	2,133	19	6	3	0	2	13	18	2,116	
Dickinson town.....	2,044	1,971	36	0	17	0	4	16	25	1,953	
Port Dickinson village.....	739	719	9	0	4	0	1	6	5	716	
Fenton town.....	2,748	2,698	8	5	7	0	6	24	18	2,686	
Kirkwood town.....	2,392	2,330	18	4	12	1	9	18	27	2,316	
Lisle town.....	1,068	1,048	0	3	2	0	5	10	8	1,046	
Lisle village.....	130	128	0	1	0	0	0	1	0	128	
Whitney Point village (part).....	0	0	0	0	0	0	0	0	0	0	
Maine town.....	2,106	2,075	7	3	6	1	0	14	6	2,070	
Nanticoke town.....	601	591	2	1	0	0	0	7	2	589	
Glen Aubrey CDP.....	180	178	1	0	0	0	0	1	0	178	
Sanford town.....	970	955	7	1	0	0	3	4	17	940	
Deposit village (part).....	326	318	5	1	0	0	1	1	8	311	
Triangle town.....	1,133	1,102	4	2	6	0	4	15	10	1,096	
Whitney Point village (part).....	377	362	3	0	3	0	3	6	8	357	
Union town.....	24,918	22,908	912	51	583	16	143	305	541	22,586	
Endicott village.....	6,058	5,475	336	16	82	6	48	95	177	5,384	
Endwell CDP.....	5,171	4,916	101	16	76	3	18	41	97	4,842	
Johnson City village.....	6,732	5,884	338	16	303	4	67	120	183	5,791	
Vestal town.....	8,938	7,996	165	8	662	2	24	81	115	7,915	
Binghamton University CDP.....	0	0	0	0	0	0	0	0	0	0	
Windsor town.....	2,397	2,353	9	2	6	1	4	22	18	2,339	
Windsor village.....	376	364	2	1	3	0	1	5	2	362	
Cattaraugus County.....	32,263	30,550	291	916	147	3	71	285	297	30,366	
Allegany town.....	2,676	2,600	17	5	35	1	3	15	17	2,589	
Allegany village.....	765	742	2	1	14	0	3	3	7	739	
St. Bonaventure CDP.....	252	238	5	0	4	1	0	4	0	238	
Allegany Reservation.....	390	136	2	240	0	0	1	11	8	134	
Ashford town.....	883	866	11	3	0	0	0	3	4	863	
West Valley CDP.....	213	211	2	0	0	0	0	0	0	211	
Carrollton town.....	548	534	2	6	2	0	0	4	1	533	
Limestone village.....	162	159	0	1	1	0	0	1	0	159	
Cattaraugus Reservation.....	99	3	0	94	0	0	0	2	3	3	
Coldspring town.....	278	272	1	5	0	0	0	0	1	271	
Conewango town.....	518	512	1	2	1	0	1	1	4	509	
East Randolph village (part).....	78	76	1	1	0	0	0	0	1	75	
Dayton town.....	725	709	4	6	2	0	0	4	3	706	
South Dayton village.....	239	236	0	1	0	0	0	2	2	234	
East Otto town.....	423	419	1	1	1	0	0	1	0	419	
Ellicottville town.....	755	742	0	4	2	0	0	7	6	737	
Ellicottville village.....	210	208	0	0	0	0	0	2	0	208	
Farmersville town.....	445	439	0	2	0	0	1	3	2	438	
Franklinville town.....	1,206	1,185	0	7	4	0	3	7	9	1,180	
Franklinville village.....	684	671	0	4	4	0	1	4	6	668	
Freedom town.....	901	893	1	1	1	0	2	3	7	888	
Great Valley town.....	820	809	1	4	2	0	0	4	3	806	
Hinsdale town.....	888	875	5	0	2	0	2	4	2	874	
Humphrey town.....	273	271	0	2	0	0	0	0	2	269	
Ischua town.....	347	344	1	0	0	0	0	2	1	343	
Leon town.....	396	393	1	2	0	0	0	0	3	390	
Little Valley town.....	691	679	2	5	1	0	1	3	3	677	
Little Valley village.....	437	430	1	2	1	0	1	2	2	429	
Lyndon town.....	293	288	2	2	0	0	1	0	3	286	
Machias town.....	917	907	2	2	0	0	1	5	6	902	
Lime Lake CDP.....	317	313	0	1	0	0	1	2	4	310	
Machias CDP.....	187	186	1	0	0	0	0	0	0	186	
Mansfield town.....	337	335	1	0	0	0	0	1	3	333	
Napoli town.....	405	392	1	8	2	0	1	1	2	392	
New Albion town.....	796	787	1	5	0	0	0	3	4	783	
Cattaraugus village.....	414	411	0	2	0	0	0	1	3	408	
Oil Springs Reservation.....	0	0	0	0	0	0	0	0	0	0	
Olean city.....	6,454	6,030	193	44	62	0	25	100	85	5,977	
Olean town.....	870	846	9	4	7	0	1	3	5	843	
Weston Mills CDP (part).....	254	244	5	2	2	0	0	1	1	244	
Otto town.....	317	312	1	3	0	0	1	0	2	311	
Perrysburg town.....	648	618	1	22	0	0	0	7	4	615	
Perrysburg village.....	133	124	1	4	0	0	0	4	1	124	
Persia town.....	968	920	4	26	3	0	4	11	20	908	
Gowanda village (part).....	754	708	4	26	3	0	4	9	16	699	
Portville town.....	1,532	1,508	9	4	2	0	1	8	9	1,500	
Portville village.....	415	407	3	2	0	0	1	2	3	405	

Table 13.

Occupied Housing Units (Households) by Race and Hispanic or Latino Origin of Householder: 2010—Con.

[For information on confidentiality protection, nonsampling error, and definitions, see Selected Appendixes at <www.census.gov/prod/cen2010/cph-1-a.pdf>]

State County County Subdivision Place	Total occupied housing units	Race of householder						Two or More Races	House- holder Hispanic or Latino (of any race)	House- holder White alone, not Hispanic or Latino
		One race								
		White	Black or African American	American Indian and Alaska Native	Asian	Native Hawaiian and Other Pacific Islander	Some Other Race			
Cattaraugus County—Con.										
Portville town—Con.										
Weston Mills CDP (part).....	383	380	1	0	0	0	0	2	6	374
Randolph town.....	998	982	0	3	3	0	1	9	10	974
East Randolph village (part).....	140	136	0	1	1	0	0	2	4	132
Randolph village.....	502	495	0	1	0	0	1	5	4	493
Red House town.....	17	16	0	0	0	0	0	1	0	16
Salamanca city.....	2,468	1,974	15	393	11	2	20	53	59	1,946
Salamanca town.....	203	196	1	3	0	0	0	3	1	196
South Valley town.....	137	136	0	1	0	0	0	0	0	136
Yorkshire town.....	1,641	1,622	1	7	4	0	1	6	5	1,619
Delevan village.....	440	434	0	2	3	0	0	1	1	433
Yorkshire CDP.....	561	555	1	3	0	0	1	1	1	555
Cayuga County.....	31,445	30,354	547	96	94	9	100	245	341	30,152
Auburn city.....	11,691	10,938	480	44	55	3	50	121	200	10,820
Aurelius town.....	1,126	1,115	2	2	1	1	1	4	4	1,112
Cayuga village.....	222	219	1	0	0	0	0	2	1	218
Brutus town.....	1,785	1,754	5	5	3	0	4	14	7	1,749
Weedsport village.....	757	747	2	2	1	0	2	3	3	744
Cato town.....	968	953	2	5	2	0	1	5	3	951
Cato village (part).....	96	95	0	0	0	0	0	1	0	95
Meridian village.....	104	102	0	0	0	0	1	1	1	102
Conquest town.....	681	670	2	2	0	0	1	6	2	669
Fleming town.....	1,081	1,067	0	2	3	0	5	4	9	1,063
Melrose Park CDP (part).....	0	0	0	0	0	0	0	0	0	0
Genoa town.....	758	737	4	2	1	1	6	7	13	732
Ira town.....	818	796	5	6	0	0	0	11	2	795
Cato village (part).....	120	114	0	1	0	0	0	5	1	114
Ledyard town.....	610	597	1	0	1	0	2	9	8	591
Aurora village.....	154	149	0	0	0	0	1	4	6	144
Locke town.....	740	730	3	1	3	0	0	3	5	725
Mentz town.....	933	911	10	3	0	1	2	6	5	908
Port Byron village.....	499	486	6	1	0	0	2	4	4	484
Montezuma town.....	484	481	1	0	0	0	0	2	2	479
Moravia town.....	1,055	1,040	3	3	2	0	2	5	5	1,037
Moravia village.....	531	524	2	1	0	0	2	2	3	523
Niles town.....	476	469	3	0	1	0	0	3	2	467
Owasco town.....	1,538	1,518	3	1	4	0	2	10	9	1,511
Melrose Park CDP (part).....	936	922	1	1	3	0	1	8	7	916
Scipio town.....	650	635	2	0	2	0	10	1	17	630
Sempronius town.....	347	342	1	3	0	0	0	1	2	340
Sennett town.....	1,257	1,234	7	1	9	0	1	5	9	1,227
Springport town.....	917	898	5	1	2	2	4	5	7	894
Union Springs village.....	472	458	4	0	2	2	3	3	4	457
Sterling town.....	1,225	1,205	2	9	1	0	1	7	9	1,199
Fair Haven village.....	337	326	1	5	1	0	0	4	4	323
Summerhill town.....	436	428	1	1	1	0	0	5	3	426
Throop town.....	755	750	4	0	1	0	0	0	3	747
Venice town.....	499	487	0	0	1	0	8	3	14	482
Victory town.....	615	599	1	5	1	1	0	8	1	598
Chautauqua County.....	54,244	51,479	939	244	189	11	867	515	2,322	50,278
Arkwright town.....	439	435	0	1	1	0	1	1	4	431
Busti town.....	3,200	3,134	18	7	22	0	5	14	23	3,119
Busti CDP.....	143	140	2	0	0	0	1	0	1	140
Lakewood village.....	1,403	1,368	7	4	12	0	4	8	12	1,362
Carroll town.....	1,461	1,445	1	3	1	0	3	8	7	1,441
Frewsburg CDP (part).....	798	790	1	1	0	0	1	5	2	789
Cattaraugus Reservation.....	15	2	0	13	0	0	0	0	1	2
Charlotte town.....	670	662	1	2	1	0	2	2	6	659
Sinclairville village (part).....	223	220	0	1	0	0	1	1	3	218
Chautauqua town.....	1,797	1,779	4	2	2	0	3	7	23	1,764
Chautauqua CDP.....	112	111	0	0	1	0	0	0	2	110
Mayville village.....	634	628	1	0	1	0	1	3	11	620
Chautauqua Lake UT.....	0	0	0	0	0	0	0	0	0	0
Cherry Creek town.....	420	416	2	0	0	0	0	2	2	414
Cherry Creek village.....	176	175	0	0	0	0	0	1	1	174
Clymer town.....	555	550	0	0	0	0	1	4	2	550
Dunkirk city.....	5,358	4,443	276	48	17	1	490	83	1,049	3,975
Dunkirk town.....	522	482	15	1	1	0	22	1	41	465
Ellery town.....	1,891	1,871	4	2	6	0	0	8	7	1,864
Bemus Point village.....	170	168	0	0	1	0	0	1	0	168
Ellicott town.....	3,721	3,656	17	4	16	0	13	15	43	3,628
Celoron village.....	470	459	1	1	2	0	4	3	7	456
Falconer village.....	1,081	1,059	7	2	4	0	7	2	15	1,051
Jamestown West CDP.....	1,013	994	5	0	8	0	0	6	10	986
Ellington town.....	605	596	0	0	0	0	1	8	2	595
French Creek town.....	339	335	0	0	0	0	1	3	2	334

Table 13.

Occupied Housing Units (Households) by Race and Hispanic or Latino Origin of Householder: 2010—Con.

[For information on confidentiality protection, nonsampling error, and definitions, see Selected Appendixes at <www.census.gov/prod/cen2010/cph-1-a.pdf>]

State County County Subdivision Place	Total occupied housing units	Race of householder							Two or More Races	House- holder Hispanic or Latino (of any race)	House- holder White alone, not Hispanic or Latino
		One race									
		White	Black or African American	American Indian and Alaska Native	Asian	Native Hawaiian and Other Pacific Islander	Some Other Race				
Chautauqua County—Con.											
Gerry town.....	722	712	0	2	1	0	0	7	5	707	
Sinclairville village (part).....	32	32	0	0	0	0	0	0	1	31	
Hanover town.....	2,863	2,779	17	42	4	0	3	18	24	2,762	
Forestville village.....	279	274	1	3	0	0	0	1	2	272	
Silver Creek village.....	1,048	1,011	10	17	2	0	1	7	9	1,006	
Sunset Bay CDP.....	239	234	1	3	0	0	0	1	3	232	
Harmony town.....	858	852	1	0	1	1	2	1	6	848	
Panama village.....	195	195	0	0	0	0	0	0	0	195	
Jamestown city.....	13,122	12,037	497	76	41	6	241	224	774	11,618	
Kiantone town.....	547	541	4	1	0	0	0	1	2	539	
Frewsburg CDP (part).....	0	0	0	0	0	0	0	0	0	0	
Mina town.....	413	406	0	0	0	0	1	6	2	405	
North Harmony town.....	907	902	0	1	0	0	1	3	3	900	
Poland town.....	943	934	0	1	1	0	1	6	7	928	
Kennedy CDP.....	193	193	0	0	0	0	0	0	1	192	
Pomfret town.....	5,296	5,072	58	15	66	2	46	37	155	4,973	
Fredonia village.....	3,811	3,623	55	9	59	1	39	25	118	3,550	
Portland town.....	1,626	1,597	6	4	1	0	6	12	31	1,576	
Brocton village.....	606	597	0	1	1	0	4	3	14	587	
Ripley town.....	971	954	2	3	0	0	5	7	10	950	
Ripley CDP.....	369	358	0	2	0	0	5	4	5	358	
Sheridan town.....	1,073	1,044	5	7	1	0	4	12	27	1,024	
Sherman town.....	550	542	0	1	1	0	2	4	5	540	
Sherman village.....	279	275	0	0	0	0	0	4	2	274	
Stockton town.....	897	887	0	3	0	0	2	5	8	882	
Cassadaga village.....	267	265	0	1	0	0	0	1	0	265	
Villanova town.....	433	425	2	4	1	0	0	1	2	423	
Westfield town.....	2,030	1,989	9	1	4	1	11	15	49	1,962	
Westfield village.....	1,315	1,282	5	1	4	1	11	11	34	1,267	
Chemung County.....	35,462	32,903	1,574	87	328	8	97	465	454	32,644	
Ashland town.....	704	693	0	0	2	0	2	7	9	686	
Wellsburg village.....	228	227	0	0	0	0	0	1	1	226	
Baldwin town.....	338	328	1	2	1	0	1	5	1	328	
Big Flats town.....	3,083	2,943	52	1	65	1	3	18	19	2,929	
Big Flats CDP.....	2,126	2,030	36	1	49	1	2	7	11	2,023	
Catlin town.....	1,045	1,025	6	2	3	0	0	9	7	1,018	
Pine Valley CDP (part).....	133	129	1	0	1	0	0	2	1	128	
Chemung town.....	981	959	4	3	3	0	2	10	13	951	
Elmira city.....	10,991	9,345	1,217	47	50	5	62	265	258	9,226	
Elmira town.....	2,989	2,880	54	4	29	0	6	16	16	2,869	
Elmira Heights village (part).....	420	412	4	0	2	0	1	1	1	412	
West Elmira CDP.....	2,153	2,059	49	2	25	0	5	13	13	2,050	
Erin town.....	776	763	0	2	1	1	1	8	7	757	
Erin CDP.....	189	185	0	0	1	0	0	3	1	184	
Horseheads town.....	8,332	7,936	147	17	157	1	11	63	72	7,885	
Breesport CDP.....	240	236	0	1	1	0	1	1	2	235	
Elmira Heights village (part).....	1,423	1,353	29	5	16	1	1	18	8	1,348	
Horseheads village.....	3,045	2,905	53	5	58	0	4	20	27	2,887	
Horseheads North CDP.....	1,137	1,101	16	2	10	0	0	8	6	1,095	
Southport town.....	4,282	4,130	84	8	14	0	4	42	34	4,105	
Southport CDP.....	3,179	3,048	79	8	10	0	3	31	30	3,025	
Van Etten town.....	626	612	2	0	0	0	3	9	8	609	
Van Etten village.....	217	212	0	0	0	0	0	5	3	210	
Veteran town.....	1,315	1,289	7	1	3	0	2	13	10	1,281	
Millport village.....	123	122	0	1	0	0	0	0	2	120	
Pine Valley CDP (part).....	226	223	0	0	1	0	0	2	3	220	
Chenango County.....	20,436	19,973	96	72	64	1	55	175	248	19,797	
Afton town.....	1,199	1,175	2	5	4	0	4	9	15	1,163	
Afton village.....	384	381	0	0	1	0	1	1	7	374	
Bainbridge town.....	1,393	1,378	2	1	2	0	3	7	16	1,366	
Bainbridge village.....	589	581	1	1	1	0	3	2	8	577	
Columbus town.....	364	360	1	1	0	0	0	2	1	360	
Coventry town.....	624	609	0	5	2	1	1	6	4	606	
German town.....	151	145	1	0	1	0	0	4	4	142	
Greene town.....	2,331	2,296	6	8	4	0	1	16	13	2,284	
Greene village.....	741	736	1	0	0	0	0	4	4	732	
Guilford town.....	1,205	1,178	3	4	2	0	8	10	24	1,162	
Guilford CDP.....	143	140	0	2	0	0	0	1	2	138	
Lincklaen town.....	162	160	0	0	0	0	1	1	2	159	
McDonough town.....	373	361	2	1	1	0	2	6	10	357	
New Berlin town.....	1,071	1,053	4	2	3	0	4	5	10	1,045	
New Berlin village.....	402	395	1	0	1	0	3	2	2	393	
North Norwich town.....	715	698	1	5	4	0	1	6	9	691	
Norwich city.....	3,097	2,986	41	5	18	0	15	32	68	2,934	
Norwich town.....	1,546	1,508	4	9	7	0	1	17	11	1,501	
Otselic town.....	380	370	1	3	1	0	1	4	13	360	

Table 13.

Occupied Housing Units (Households) by Race and Hispanic or Latino Origin of Householder: 2010—Con.

[For information on confidentiality protection, nonsampling error, and definitions, see Selected Appendixes at <www.census.gov/prod/cen2010/cph-1-a.pdf>]

State County County Subdivision Place	Total occupied housing units	Race of householder							Two or More Races	House- holder Hispanic or Latino (of any race)	House- holder White alone, not Hispanic or Latino
		One race									
		White	Black or African American	American Indian and Alaska Native	Asian	Native Hawaiian and Other Pacific Islander	Some Other Race				
Chenango County—Con.											
Oxford town.....	1,483	1,438	8	4	6	0	6	21	18	1,429	
Oxford village.....	587	571	2	1	1	0	1	11	5	568	
Pharsalia town.....	240	235	0	2	0	0	0	3	2	233	
Pitcher town.....	314	308	2	1	0	0	1	2	4	305	
Plymouth town.....	711	695	5	3	0	0	2	6	8	691	
Preston town.....	419	411	4	2	1	0	0	1	0	411	
Sherburne town.....	1,654	1,621	6	4	7	0	3	13	12	1,613	
Earlville village (part).....	137	134	1	0	0	0	0	2	0	134	
Sherburne village.....	624	612	4	2	2	0	1	3	8	606	
Smithville town.....	523	515	3	2	0	0	0	3	0	515	
Smithville Flats CDP.....	145	143	0	1	0	0	0	1	0	143	
Smyrna town.....	481	473	0	5	1	0	1	1	4	470	
Smyrna village.....	79	78	0	0	0	0	0	1	0	78	
Clinton County.....	31,582	30,539	346	111	190	4	81	311	372	30,292	
Altona town.....	957	940	3	8	1	0	0	5	2	938	
Altona CDP.....	138	136	0	2	0	0	0	0	1	135	
Au Sable town.....	1,299	1,261	10	4	3	0	2	19	14	1,251	
Keeseville village (part).....	417	398	5	3	3	0	0	8	5	394	
Beekmantown town.....	2,223	2,176	18	5	5	0	7	12	28	2,154	
Black Brook town.....	618	606	0	3	0	0	0	9	2	605	
Au Sable Forks CDP.....	236	233	0	1	0	0	0	2	0	233	
Champlain town.....	2,494	2,436	8	7	16	1	3	23	18	2,425	
Champlain village.....	478	463	2	1	4	0	0	8	6	459	
Rouses Point village.....	1,052	1,030	4	2	9	0	1	6	6	1,027	
Chazy town.....	1,685	1,650	14	4	4	1	1	11	10	1,642	
Chazy CDP.....	228	224	2	0	0	0	0	2	4	221	
West Chazy CDP.....	195	190	1	1	0	1	1	1	1	190	
Clinton town.....	295	286	0	1	2	0	2	4	3	286	
Dannemora town.....	828	807	4	2	1	0	2	12	9	800	
Dannemora village (part).....	298	287	3	1	0	0	0	7	3	284	
Lyon Mountain CDP.....	201	196	1	1	1	0	2	0	5	193	
Ellenburg town.....	715	705	0	4	1	0	0	5	4	701	
Moers town.....	1,395	1,377	1	12	1	1	1	2	9	1,369	
Moers CDP.....	192	191	0	0	0	0	0	1	2	189	
Peru town.....	2,628	2,566	21	4	13	1	6	17	23	2,549	
Peru CDP.....	615	600	5	1	5	0	1	3	7	594	
Plattsburgh city.....	8,146	7,634	202	32	112	0	40	126	173	7,531	
Plattsburgh town.....	4,731	4,589	48	16	25	0	14	39	55	4,551	
Cumberland Head CDP.....	685	672	2	2	3	0	2	4	10	664	
Morrisonville CDP (part).....	387	377	5	0	0	0	1	4	4	375	
Parc CDP.....	27	27	0	0	0	0	0	0	0	27	
Plattsburgh West CDP.....	544	521	8	1	3	0	4	7	9	517	
Saranac town.....	1,582	1,559	3	5	0	0	1	14	11	1,550	
Dannemora village (part).....	154	154	0	0	0	0	0	0	1	153	
Redford CDP.....	175	172	1	0	0	0	0	2	1	171	
Schuyler Falls town.....	1,986	1,947	14	4	6	0	2	13	11	1,940	
Morrisonville CDP (part).....	273	266	4	0	0	0	0	3	2	265	
Columbia County.....	25,906	24,207	952	51	248	6	180	262	642	23,806	
Ancram town.....	661	640	10	1	3	0	2	5	9	633	
Austerlitz town.....	726	710	5	1	5	0	2	3	10	703	
Canaan town.....	673	658	5	1	3	0	3	3	10	651	
Chatham town.....	1,797	1,736	28	0	10	0	8	15	28	1,718	
Chatham village (part).....	311	283	14	0	3	0	2	9	6	280	
Niverville CDP (part).....	156	152	2	0	1	0	1	0	5	148	
Claverack town.....	2,478	2,402	26	3	11	1	6	29	41	2,371	
Claverack-Red Mills CDP.....	446	433	6	1	1	0	0	5	3	430	
Philmont village.....	566	538	7	1	4	0	1	15	13	528	
Clermont town.....	722	687	10	3	8	0	5	9	23	668	
Copake town.....	1,416	1,382	7	0	6	1	8	12	33	1,359	
Copake Lake CDP (part).....	307	302	1	0	1	0	2	1	8	296	
Gallatin town.....	704	690	4	2	2	0	1	5	17	674	
Germantown town.....	842	815	6	1	8	0	3	9	17	802	
Germantown CDP.....	360	347	1	0	5	0	3	4	12	339	
Ghent town.....	2,203	2,133	30	4	10	0	14	12	44	2,107	
Chatham village (part).....	490	469	7	1	5	0	5	3	14	461	
Ghent CDP.....	233	231	1	0	0	0	0	1	5	227	
Greenport town.....	1,846	1,669	103	3	25	0	18	28	59	1,639	
Lorenz Park CDP.....	918	806	69	1	17	0	12	13	36	787	
Stottville CDP (part).....	139	130	6	0	1	0	0	2	0	130	
Hillsdale town.....	849	829	6	1	6	0	3	4	15	818	
Hudson city.....	2,766	1,907	607	15	109	2	67	59	157	1,839	
Kinderhook town.....	3,333	3,236	29	4	21	0	19	24	86	3,177	
Kinderhook village.....	538	527	0	0	2	0	4	5	15	516	
Niverville CDP (part).....	523	512	2	0	1	0	1	7	5	509	
Valatie village.....	611	584	10	2	3	0	7	5	42	555	
Livingston town.....	1,468	1,420	21	4	5	0	5	13	34	1,394	

Table 13.

Occupied Housing Units (Households) by Race and Hispanic or Latino Origin of Householder: 2010—Con.

[For information on confidentiality protection, nonsampling error, and definitions, see Selected Appendixes at <www.census.gov/prod/cen2010/cph-1-a.pdf>]

State County County Subdivision Place	Total occupied housing units	Race of householder							Two or More Races	House- holder Hispanic or Latino (of any race)	House- holder White alone, not Hispanic or Latino
		One race									
		White	Black or African American	American Indian and Alaska Native	Asian	Native Hawaiian and Other Pacific Islander	Some Other Race				
Columbia County—Con.											
New Lebanon town.....	1,013	991	9	3	4	0	1	5	12	980	
Stockport town.....	1,081	1,020	32	1	6	1	9	12	23	1,008	
Stottville CDP (part).....	401	365	20	1	4	0	3	8	7	361	
Stuyvesant town.....	792	766	7	2	1	0	6	10	14	758	
Taghikanic town.....	536	516	7	2	5	1	0	5	10	507	
Copake Lake CDP (part).....	23	22	0	0	0	0	0	1	1	21	
Cortland County.....	18,671	18,016	236	56	116	2	64	181	271	17,851	
Cincinnatus town.....	418	409	1	1	1	0	2	4	6	405	
Cortland city.....	6,946	6,578	169	20	49	2	37	91	145	6,498	
Cortlandville town.....	3,395	3,254	37	13	43	0	9	39	41	3,229	
Blodgett Mills CDP.....	113	111	0	1	0	0	0	1	0	111	
Cortland West CDP.....	529	511	3	1	9	0	1	4	7	507	
Homer village (part).....	14	13	0	0	0	0	0	1	0	13	
McGraw village.....	407	390	3	4	2	0	2	6	3	389	
Munsons Corners CDP.....	1,142	1,068	25	6	23	0	4	16	21	1,055	
Cuyler town.....	360	350	1	3	1	0	0	5	4	347	
Freetown town.....	286	281	3	1	0	0	0	1	3	278	
Harford town.....	362	360	0	0	1	0	0	1	0	360	
Homer town.....	2,512	2,470	11	1	10	0	6	14	22	2,455	
Homer village (part).....	1,350	1,326	8	1	8	0	0	7	11	1,315	
Lapeer town.....	273	272	0	0	0	0	0	1	3	269	
Marathon town.....	790	773	5	4	2	0	2	4	9	767	
Marathon village.....	389	383	1	4	0	0	0	1	4	379	
Preble town.....	586	574	0	4	3	0	4	1	9	569	
Scott town.....	424	420	1	1	2	0	0	0	3	418	
Solon town.....	404	400	0	0	0	0	0	4	1	399	
Taylor town.....	191	189	0	0	1	0	0	1	7	183	
Truxton town.....	438	431	1	1	0	0	1	4	8	424	
Virgil town.....	917	897	5	2	3	0	3	7	8	893	
Willet town.....	369	358	2	5	0	0	0	4	2	357	
Delaware County.....	19,898	19,296	170	55	105	4	95	173	386	19,036	
Andes town.....	632	610	8	2	3	0	5	4	10	604	
Andes CDP.....	125	120	2	1	1	0	0	1	5	115	
Bovina town.....	287	278	2	1	3	0	0	3	4	274	
Colchester town.....	900	887	5	0	2	0	0	6	14	874	
Downsville CDP.....	274	271	1	0	0	0	0	2	2	269	
Davenport town.....	1,235	1,204	11	1	7	0	3	9	12	1,193	
Davenport Center CDP.....	149	149	0	0	0	0	0	0	0	149	
Delhi town.....	1,545	1,489	19	2	12	0	8	15	25	1,476	
Delhi village.....	761	726	13	2	6	0	5	9	17	717	
Deposit town.....	709	685	13	3	0	0	1	7	14	674	
Deposit village (part).....	353	342	5	1	0	0	0	5	6	337	
Franklin town.....	1,002	974	7	3	6	1	4	7	10	970	
Franklin village.....	153	151	1	0	0	0	0	1	0	151	
Hamden town.....	569	556	0	4	1	0	2	6	17	542	
Hancock town.....	1,350	1,315	12	2	7	0	5	9	33	1,286	
Hancock village.....	468	449	4	2	4	0	4	5	14	439	
Harpersfield town.....	610	587	8	2	3	0	3	7	17	576	
Stamford village (part).....	165	157	1	0	2	0	2	3	7	153	
Kortright town.....	674	657	6	2	2	0	1	6	17	644	
Bloomville CDP.....	90	86	1	1	1	0	0	1	2	85	
Masonville town.....	551	539	4	0	1	0	1	6	7	533	
Meredith town.....	628	607	3	4	6	0	2	6	6	604	
Middletown town.....	1,705	1,604	13	10	18	1	38	21	80	1,564	
Fleischmanns village.....	137	112	1	2	2	0	18	2	29	102	
Margaretville village.....	276	264	0	2	7	0	2	1	7	259	
Roxbury town.....	1,144	1,127	4	0	4	1	1	7	18	1,112	
Sidney town.....	2,520	2,449	16	6	16	0	8	25	34	2,428	
Sidney village.....	1,697	1,653	9	1	14	0	6	14	25	1,636	
Stamford town.....	925	895	14	0	1	1	1	13	19	883	
Hobart village.....	183	175	4	0	0	0	1	3	4	173	
Stamford village (part).....	347	334	7	0	0	0	0	6	9	328	
Tompkins town.....	511	491	14	3	1	0	0	2	5	486	
Walton town.....	2,401	2,342	11	10	12	0	12	14	44	2,313	
Walton village.....	1,352	1,310	8	7	10	0	10	7	30	1,292	
Dutchess County.....	107,965	90,942	9,304	279	3,101	29	2,590	1,720	8,030	86,501	
Amenia town.....	1,741	1,608	52	6	16	0	30	29	96	1,553	
Amenia CDP.....	392	353	18	1	5	0	8	7	36	330	
Beacon city.....	5,347	3,835	962	22	88	0	287	153	881	3,389	
Beekman town.....	4,251	3,919	132	6	110	1	46	37	203	3,778	
Clinton town.....	1,602	1,550	17	2	11	0	12	10	31	1,529	
Dover town.....	3,259	2,907	143	7	34	0	111	57	310	2,737	
Dover Plains CDP.....	566	497	23	3	4	0	22	17	71	455	
East Fishkill town.....	9,512	8,637	294	10	333	4	133	101	543	8,271	
Hillside Lake CDP.....	395	369	7	1	8	0	7	3	22	357	

Table 13.

Occupied Housing Units (Households) by Race and Hispanic or Latino Origin of Householder: 2010—Con.

[For information on confidentiality protection, nonsampling error, and definitions, see Selected Appendixes at <www.census.gov/prod/cen2010/cph-1-a.pdf>]

State County County Subdivision Place	Total occupied housing units	Race of householder						Two or More Races	House- holder Hispanic or Latino (of any race)	House- holder White alone, not Hispanic or Latino
		One race								
		White	Black or African American	American Indian and Alaska Native	Asian	Native Hawaiian and Other Pacific Islander	Some Other Race			
Dutchess County—Con.										
East Fishkill town—Con.										
Hopewell Junction CDP.....	136	124	2	0	3	0	5	2	11	117
Fishkill town.....	8,642	7,144	610	19	598	3	152	116	628	6,725
Brinckerhoff CDP (part).....	1,027	903	59	1	38	0	12	14	65	860
Fishkill village.....	1,064	849	53	0	119	1	26	16	91	793
Merritt Park CDP.....	458	265	46	0	135	0	4	8	26	246
Hyde Park town.....	7,829	7,118	389	6	126	1	86	103	289	6,947
Fairview CDP (part).....	575	490	41	0	16	0	11	17	35	473
Haviland CDP.....	1,424	1,300	66	0	23	0	24	11	56	1,271
Hyde Park CDP.....	792	753	19	0	9	0	6	5	23	739
Staatsburg CDP.....	162	160	0	0	0	0	0	2	9	151
La Grange town.....	5,440	4,989	158	10	183	1	51	48	267	4,796
Freedom Plains CDP.....	218	205	2	0	6	0	2	3	7	202
Red Oaks Mill CDP (part).....	449	405	27	0	10	0	6	1	25	385
Titusville CDP.....	296	277	11	0	5	0	2	1	15	265
Milan town.....	964	931	12	3	6	0	7	5	26	913
North East town.....	1,259	1,169	23	5	7	0	40	15	74	1,141
Millerton village.....	396	348	13	1	5	0	19	10	34	336
Pawling town.....	3,093	2,844	70	8	34	2	98	37	247	2,720
Pawling village.....	904	806	14	6	9	0	60	9	123	753
Pine Plains town.....	1,007	949	8	3	10	2	19	16	51	924
Pine Plains CDP.....	558	522	3	2	5	1	12	13	34	505
Pleasant Valley town.....	3,765	3,546	101	7	37	1	27	46	129	3,460
Pleasant Valley CDP.....	518	491	12	0	6	0	4	5	18	478
Salt Point CDP.....	73	69	1	0	3	0	0	0	1	69
Poughkeepsie city.....	12,400	7,025	4,035	92	173	6	682	387	1,638	6,376
Poughkeepsie town.....	15,276	12,382	1,491	33	738	3	349	280	1,099	11,773
Arlington CDP.....	1,222	820	227	11	65	0	54	45	130	766
Crown Heights CDP.....	1,018	832	90	3	51	0	26	16	87	781
Fairview CDP (part).....	1,291	1,048	153	3	33	0	33	21	81	1,009
Red Oaks Mill CDP (part).....	859	760	39	2	28	0	14	16	47	734
Spackenkill CDP.....	1,389	1,184	46	1	126	1	14	17	65	1,137
Wappingers Falls village (part).....	381	328	21	0	6	0	22	4	58	294
Red Hook town.....	3,942	3,748	35	6	72	1	35	45	136	3,664
Red Hook village.....	891	840	10	1	20	0	14	6	42	816
Tivoli village.....	481	456	2	0	10	1	5	7	18	444
Rhinebeck town.....	3,158	3,032	33	3	40	0	28	22	111	2,950
Rhinebeck village.....	1,284	1,231	7	1	15	0	20	10	52	1,199
Rhinecliff CDP.....	192	181	4	0	2	0	1	4	3	178
Stanford town.....	1,496	1,440	23	5	4	1	13	10	54	1,398
Union Vale town.....	1,708	1,635	23	0	23	0	9	18	62	1,588
Wappinger town.....	10,318	8,681	658	23	441	1	345	169	1,076	8,058
Brinckerhoff CDP (part).....	45	39	1	0	4	0	1	0	3	37
Myers Corner CDP.....	2,305	1,988	108	3	143	0	39	24	158	1,889
Wappingers Falls village (part).....	1,844	1,408	141	5	106	0	130	54	337	1,234
Washington town.....	1,956	1,853	35	3	17	2	30	16	79	1,811
Millbrook village.....	691	650	14	1	4	0	16	6	37	632
Erie County.....	383,164	315,820	49,641	2,245	7,145	65	4,425	3,823	12,862	309,196
Alden town.....	3,347	3,314	8	8	6	0	2	9	11	3,305
Alden village.....	1,089	1,075	3	4	5	0	0	2	4	1,071
Town Line CDP (part).....	824	821	0	1	1	0	0	1	2	819
Amherst town.....	48,894	42,658	2,449	88	3,078	7	163	451	726	42,184
Egbertsville CDP.....	6,377	5,103	706	17	442	0	27	82	123	5,032
University at Buffalo CDP.....	40	19	1	0	19	0	0	1	0	19
Williamsville village (part).....	2,525	2,370	47	2	78	0	10	18	32	2,349
Aurora town.....	5,493	5,430	10	4	18	0	7	24	38	5,400
Billington Heights CDP (part).....	317	314	1	0	1	0	0	1	0	314
East Aurora village.....	2,521	2,486	5	2	12	0	3	13	21	2,470
Boston town.....	3,221	3,193	3	5	5	0	5	10	23	3,176
North Boston CDP.....	1,073	1,064	2	1	1	0	0	5	9	1,056
Brant town.....	817	766	11	30	1	0	3	6	13	757
Farnham village.....	141	128	1	10	0	0	0	2	1	127
Buffalo city.....	112,536	62,034	41,716	787	2,289	35	3,585	2,090	9,064	57,979
Cattaraugus Reservation.....	673	43	0	619	1	0	0	10	12	43
Cheektowaga town.....	39,325	35,563	2,826	98	425	6	129	278	525	35,248
Cheektowaga CDP.....	33,555	29,956	2,748	83	402	4	119	243	466	29,681
Depew village (part).....	4,087	3,979	56	7	17	1	6	21	37	3,954
Sloan village.....	1,674	1,619	22	8	6	1	4	14	22	1,604
Williamsville village (part).....	9	9	0	0	0	0	0	0	0	9
Clarence town.....	11,282	10,763	119	13	309	2	13	63	101	10,683
Clarence CDP.....	1,025	1,003	6	3	7	0	2	4	5	1,001
Clarence Center CDP.....	780	751	9	1	13	0	0	6	8	743
Harris Hill CDP.....	2,252	2,122	32	3	72	1	4	18	25	2,106
Colden town.....	1,304	1,295	2	3	2	1	0	1	6	1,289
Collins town.....	1,645	1,554	3	65	2	0	5	16	13	1,547
Gowanda village (part).....	382	345	2	29	1	0	1	4	5	342
Concord town.....	3,403	3,355	9	11	11	1	3	13	25	3,333

Table 13.

Occupied Housing Units (Households) by Race and Hispanic or Latino Origin of Householder: 2010—Con.

[For information on confidentiality protection, nonsampling error, and definitions, see Selected Appendixes at <www.census.gov/prod/cen2010/cph-1-a.pdf>]

State County County Subdivision Place	Total occupied housing units	Race of householder						Two or More Races	House- holder Hispanic or Latino (of any race)	House- holder White alone, not Hispanic or Latino
		One race								
		White	Black or African American	American Indian and Alaska Native	Asian	Native Hawaiian and Other Pacific Islander	Some Other Race			
Erie County—Con.										
Concord town—Con.										
Springville village.....	1,720	1,686	6	7	8	1	2	10	15	1,674
Eden town.....	2,951	2,919	9	5	2	0	7	9	36	2,891
Eden CDP.....	1,294	1,278	3	3	1	0	2	7	6	1,274
Elma town.....	4,460	4,424	7	5	11	1	5	7	15	4,416
Billington Heights CDP (part).....	366	365	0	0	0	0	1	0	2	364
Elma Center CDP.....	1,042	1,032	1	1	5	0	1	2	2	1,031
Evans town.....	6,669	6,504	32	69	8	2	13	41	82	6,447
Angola village.....	825	793	3	14	0	0	4	11	18	783
Angola on the Lake CDP.....	737	723	2	7	0	0	1	4	10	714
Lake Erie Beach CDP.....	1,615	1,579	6	16	0	1	4	9	17	1,570
Grand Island town.....	7,936	7,502	176	31	145	2	26	54	112	7,423
Grandyle Village CDP.....	1,837	1,767	18	14	22	1	3	12	27	1,748
Hamburg town.....	23,447	22,971	163	62	97	1	63	90	357	22,696
Blasdell village.....	1,164	1,132	13	7	4	0	3	5	30	1,107
Hamburg village.....	3,935	3,885	13	7	16	0	5	9	40	3,851
Wanakah CDP.....	1,326	1,306	2	8	7	0	2	1	16	1,293
Holland town.....	1,369	1,353	4	4	2	0	1	5	7	1,348
Holland CDP.....	513	508	1	1	0	0	1	2	3	506
Lackawanna city.....	8,242	7,156	762	27	27	2	140	128	462	6,884
Lancaster town.....	16,559	16,187	153	38	82	0	31	68	157	16,069
Depew village (part).....	2,604	2,540	19	8	14	0	9	14	32	2,517
Lancaster village.....	4,551	4,473	26	12	9	0	10	21	42	4,444
Town Line CDP (part).....	77	77	0	0	0	0	0	0	1	76
Marilla town.....	2,069	2,057	4	4	1	0	1	2	4	2,053
Newstead town.....	3,597	3,522	14	31	6	1	3	20	24	3,501
Akron village.....	1,293	1,258	5	16	4	0	0	10	9	1,250
North Collins town.....	1,368	1,326	3	20	0	0	6	13	25	1,311
North Collins village.....	486	459	0	14	0	0	3	10	13	452
Orchard Park town.....	11,398	11,152	71	19	102	2	11	41	125	11,045
Orchard Park village.....	1,384	1,346	13	6	13	1	1	4	23	1,325
Sardinia town.....	1,081	1,062	4	5	2	0	1	7	3	1,061
Tonawanda city.....	6,749	6,593	38	28	32	1	22	35	89	6,531
Tonawanda town.....	32,951	31,164	898	112	398	0	138	241	588	30,782
Kenmore village.....	7,036	6,647	204	33	58	0	30	64	149	6,545
Tonawanda CDP.....	25,915	24,517	694	79	340	0	108	177	439	24,237
Tonawanda Reservation.....	9	0	0	9	0	0	0	0	0	0
Wales town.....	1,218	1,199	2	5	3	0	1	8	6	1,194
West Seneca town.....	19,151	18,761	145	40	80	1	41	83	213	18,599
West Seneca CDP.....	19,151	18,761	145	40	80	1	41	83	213	18,599
Essex County.....	16,262	15,954	44	36	59	1	21	147	110	15,867
Chesterfield town.....	1,024	1,002	1	1	5	0	0	15	5	998
Keeseville village (part).....	333	326	1	0	1	0	0	5	1	325
Crown Point town.....	828	814	1	0	3	0	3	7	7	811
Elizabethtown town.....	510	504	2	0	1	0	0	3	1	503
Elizabethtown CDP.....	331	327	1	0	0	0	0	3	1	326
Essex town.....	311	306	0	0	1	0	0	4	2	304
Jay town.....	1,064	1,047	3	2	0	1	1	10	11	1,037
Keene town.....	526	519	0	1	2	0	1	3	0	519
Lewis town.....	541	533	0	2	1	0	1	4	4	531
Minerva town.....	343	333	1	0	0	0	1	8	2	332
Moriah town.....	1,975	1,942	5	3	3	0	4	18	21	1,926
Mineville CDP.....	488	481	3	1	0	0	0	3	4	477
Port Henry village.....	534	523	1	0	1	0	3	6	12	514
Witherbee CDP.....	136	133	1	1	0	0	0	1	0	133
Newcomb town.....	207	205	0	1	0	0	1	0	0	205
North Elba town.....	3,331	3,255	21	10	22	0	3	20	21	3,237
Lake Placid village.....	1,281	1,249	9	3	13	0	2	5	10	1,240
Saranac Lake village (part).....	705	681	9	5	4	0	1	5	3	678
North Hudson town.....	101	101	0	0	0	0	0	0	1	100
St. Armand town.....	657	644	0	2	1	0	2	8	10	637
Saranac Lake village (part).....	64	63	0	1	0	0	0	0	1	62
Schroon town.....	755	737	2	6	3	0	2	5	2	736
Schroon Lake CDP.....	392	382	2	3	1	0	1	3	2	381
Ticonderoga town.....	2,097	2,053	5	6	13	0	1	19	9	2,046
Ticonderoga CDP.....	1,391	1,359	4	3	10	0	1	14	4	1,356
Westport town.....	582	570	1	1	2	0	1	7	6	564
Westport CDP.....	240	234	0	1	1	0	0	4	5	229
Willsboro town.....	869	857	2	0	1	0	0	9	2	855
Willsboro CDP.....	328	324	0	0	0	0	0	4	0	324
Wilmington town.....	541	532	0	1	1	0	0	7	6	526
Wilmington CDP.....	408	401	0	1	1	0	0	5	6	395
Franklin County.....	19,054	17,376	72	1,379	64	3	18	142	149	17,270
Bangor town.....	861	849	1	1	0	0	1	9	8	844
Bellmont town.....	627	618	0	2	4	0	0	3	5	614
Bombay town.....	489	394	4	82	3	0	1	5	4	391

Table 13.

Occupied Housing Units (Households) by Race and Hispanic or Latino Origin of Householder: 2010—Con.

[For information on confidentiality protection, nonsampling error, and definitions, see Selected Appendixes at <www.census.gov/prod/cen2010/cph-1-a.pdf>]

State County County Subdivision Place	Total occupied housing units	Race of householder							Two or More Races	House- holder Hispanic or Latino (of any race)	House- holder White alone, not Hispanic or Latino
		One race									
		White	Black or African American	American Indian and Alaska Native	Asian	Native Hawaiian and Other Pacific Islander	Some Other Race				
Franklin County—Con.											
Brandon town.....	222	213	1	2	2	0	1	3	5	210	
Brighton town.....	332	323	3	1	3	0	0	2	1	322	
Paul Smiths CDP.....	4	4	0	0	0	0	0	0	0	4	
Burke town.....	548	539	2	1	1	0	0	5	3	537	
Burke village.....	82	80	0	0	0	0	0	2	1	80	
Chateaugay town.....	793	783	1	4	2	1	0	2	5	779	
Chateaugay village.....	354	349	0	2	1	1	0	1	1	349	
Constable town.....	615	602	5	5	0	1	0	2	6	597	
Dickinson town.....	337	329	1	0	2	0	0	5	2	327	
Duane town.....	93	92	0	0	0	0	1	0	1	92	
Fort Covington town.....	666	585	4	63	0	0	0	14	11	578	
Fort Covington Hamlet CDP (part).....	514	441	2	61	0	0	0	10	10	435	
Franklin town.....	508	497	0	6	0	0	0	5	2	495	
Harrietstown town.....	2,626	2,539	24	19	15	0	3	26	26	2,521	
Saranac Lake village (part).....	1,858	1,787	20	15	13	0	3	20	22	1,773	
Malone town.....	4,246	4,144	13	31	25	0	6	27	36	4,119	
Malone village.....	2,570	2,494	8	24	20	0	4	20	24	2,479	
Moir town.....	1,200	1,186	1	9	1	0	1	2	7	1,180	
Brushton village.....	212	208	0	3	0	0	0	1	1	207	
St. Regis Mohawk Reservation.....	1,158	19	1	1,123	0	0	0	15	1	19	
Santa Clara town.....	151	150	0	1	0	0	0	0	0	150	
Tupper Lake town.....	2,401	2,359	10	16	5	1	2	8	17	2,345	
Tupper Lake village.....	1,638	1,602	8	15	4	0	2	7	11	1,593	
Waverly town.....	443	434	0	5	0	0	0	4	5	430	
St. Regis Falls CDP.....	199	192	0	3	0	0	0	4	2	191	
Westville town.....	738	721	1	8	1	0	2	5	4	720	
Fort Covington Hamlet CDP (part).....	7	7	0	0	0	0	0	0	0	7	
Fulton County.....	22,554	21,906	256	43	92	3	72	182	296	21,709	
Bleecker town.....	240	235	0	0	1	0	3	1	1	234	
Broadalbin town.....	2,110	2,075	7	7	5	1	1	14	24	2,055	
Broadalbin village (part).....	545	532	4	0	2	1	0	6	5	528	
Caroga town.....	526	518	0	1	1	0	1	5	0	518	
Caroga Lake CDP.....	236	232	0	1	1	0	0	2	0	232	
Ephratah town.....	655	651	0	0	0	0	0	4	3	649	
Gloversville city.....	6,486	6,176	169	15	28	1	32	65	133	6,089	
Johnstown city.....	3,686	3,576	33	4	30	0	17	26	58	3,541	
Johnstown town.....	2,596	2,521	31	1	10	0	8	25	27	2,508	
Mayfield town.....	2,669	2,622	8	7	9	0	3	20	14	2,610	
Broadalbin village (part).....	7	7	0	0	0	0	0	0	0	7	
Mayfield village.....	321	315	2	1	1	0	0	2	4	312	
Northampton town.....	1,151	1,132	1	1	4	1	6	6	15	1,123	
Northville village.....	477	468	0	0	3	0	3	3	9	462	
Oppenheim town.....	730	722	1	3	1	0	0	3	2	720	
Dolgeville village (part).....	57	57	0	0	0	0	0	0	0	57	
Perth town.....	1,461	1,437	6	4	3	0	1	10	15	1,425	
Stratford town.....	244	241	0	0	0	0	0	3	4	237	
Genesee County.....	23,728	22,595	456	272	80	1	129	195	351	22,414	
Alabama town.....	712	691	2	12	1	0	3	3	5	689	
Alexander town.....	939	924	3	2	1	0	5	4	9	919	
Alexander village.....	178	177	0	0	1	0	0	0	1	176	
Attica village (part).....	40	36	2	0	0	0	0	2	1	35	
Batavia city.....	6,644	6,153	302	32	42	1	29	85	117	6,087	
Batavia town.....	2,434	2,368	20	8	16	0	12	10	23	2,357	
Bergen town.....	1,207	1,187	3	2	1	0	4	10	12	1,181	
Bergen village.....	446	436	1	0	1	0	3	5	7	433	
Bethany town.....	674	662	2	1	2	0	4	3	11	655	
Byron town.....	917	878	4	2	3	0	19	11	28	870	
Darien town.....	1,183	1,174	1	1	0	0	0	7	6	1,169	
Corfu village (part).....	0	0	0	0	0	0	0	0	0	0	
Elba town.....	858	796	18	5	1	0	28	10	50	776	
Elba village.....	253	240	3	1	0	0	6	3	16	230	
Le Roy town.....	3,108	2,990	62	8	5	0	11	32	38	2,964	
Le Roy village.....	1,849	1,764	47	5	4	0	5	24	23	1,746	
Oakfield town.....	1,193	1,155	13	7	0	0	11	7	25	1,146	
Oakfield village.....	650	627	11	4	0	0	3	5	12	621	
Pavilion town.....	945	926	8	5	3	0	1	2	6	922	
Pavilion CDP.....	254	248	3	3	0	0	0	0	1	248	
Pembroke town.....	1,717	1,688	11	8	1	0	1	8	9	1,682	
Corfu village (part).....	306	301	4	0	0	0	0	1	3	299	
Stafford town.....	1,013	996	7	3	4	0	1	2	7	990	
Tonawanda Reservation.....	184	7	0	176	0	0	0	1	5	7	
Greene County.....	19,823	18,905	418	55	114	4	116	211	543	18,523	
Ashland town.....	338	333	2	1	1	0	0	1	5	328	
Athens town.....	1,749	1,674	29	2	16	1	7	20	40	1,646	
Athens village.....	734	713	10	0	3	0	3	5	15	703	

Table 13.

Occupied Housing Units (Households) by Race and Hispanic or Latino Origin of Householder: 2010—Con.

[For information on confidentiality protection, nonsampling error, and definitions, see Selected Appendixes at <www.census.gov/prod/cen2010/cph-1-a.pdf>]

State County County Subdivision Place	Total occupied housing units	Race of householder							Two or More Races	House- holder Hispanic or Latino (of any race)	House- holder White alone, not Hispanic or Latino
		One race									
		White	Black or African American	American Indian and Alaska Native	Asian	Native Hawaiian and Other Pacific Islander	Some Other Race				
Greene County—Con.											
Cairo town.....	2,817	2,709	29	17	18	0	14	30	79	2,658	
Cairo CDP.....	618	589	10	3	6	0	5	5	24	573	
Catskill town.....	5,081	4,608	273	20	40	1	62	77	199	4,483	
Catskill village.....	1,744	1,458	188	12	20	1	37	28	109	1,393	
Jefferson Heights CDP.....	412	380	17	0	3	0	6	6	14	373	
Leeds CDP.....	184	169	6	2	2	0	2	3	10	163	
Palenville CDP.....	447	434	3	0	3	0	3	4	10	427	
Coxsackie town.....	2,567	2,487	43	3	9	1	10	14	70	2,430	
Coxsackie village.....	1,220	1,161	35	1	7	1	6	9	30	1,138	
Durham town.....	1,152	1,132	4	0	2	0	2	12	20	1,114	
Greenville town.....	1,531	1,502	10	1	8	0	1	9	24	1,481	
Greenville CDP.....	321	312	3	0	3	0	0	3	6	306	
Halcott town.....	120	117	1	0	0	0	0	2	2	115	
Hunter town.....	1,206	1,166	3	1	9	1	12	14	43	1,142	
Hunter village.....	255	249	0	0	3	0	2	1	7	245	
Tannersville village.....	258	244	0	0	1	0	6	7	12	241	
Jewett town.....	458	449	0	0	3	0	1	5	12	439	
Lexington town.....	388	379	3	3	1	0	0	2	7	372	
New Baltimore town.....	1,342	1,300	15	2	6	0	2	17	20	1,281	
Prattsville town.....	301	298	1	0	0	0	0	2	2	296	
Prattsville CDP.....	152	150	0	0	0	0	0	2	0	150	
Windham town.....	773	751	5	5	1	0	5	6	20	738	
Windham CDP.....	180	169	1	0	1	0	4	5	8	165	
Hamilton County.....	2,262	2,215	4	7	5	2	2	27	14	2,204	
Arietta town.....	134	132	0	0	0	1	0	1	0	132	
Benson town.....	87	77	0	1	0	0	0	9	1	76	
Hope town.....	170	167	0	1	0	0	0	2	1	166	
Indian Lake town.....	662	649	2	3	2	0	1	5	5	646	
Inlet town.....	158	156	0	0	1	0	1	0	1	156	
Lake Pleasant town.....	361	356	1	2	0	1	0	1	3	353	
Speculator village.....	149	146	1	1	0	1	0	0	1	145	
Long Lake town.....	350	344	1	0	1	0	0	4	2	342	
Long Lake CDP.....	268	262	1	0	1	0	0	4	1	261	
Morehouse town.....	44	43	0	0	0	0	0	1	0	43	
Wells town.....	296	291	0	0	1	0	0	4	1	290	
Herkimer County.....	26,324	25,755	184	51	100	6	65	163	265	25,578	
Columbia town.....	610	601	1	2	0	0	2	4	2	600	
Danube town.....	408	402	1	1	2	0	0	2	1	401	
Fairfield town.....	614	612	0	0	0	0	0	2	4	608	
Middleville village (part).....	145	145	0	0	0	0	0	0	0	145	
Frankfort town.....	3,078	3,030	13	3	10	0	7	15	24	3,015	
Frankfort village.....	1,084	1,072	2	1	2	0	1	6	12	1,062	
Ilion village (part).....	12	12	0	0	0	0	0	0	0	12	
German Flatts town.....	5,534	5,411	49	11	18	0	11	34	69	5,361	
Ilion village (part).....	3,310	3,230	31	7	11	0	7	24	46	3,194	
Mohawk village.....	1,206	1,184	10	3	4	0	1	4	13	1,174	
Herkimer town.....	4,148	3,968	83	7	34	2	19	35	69	3,928	
Herkimer village.....	3,146	2,975	79	6	33	2	18	33	63	2,941	
Litchfield town.....	566	559	1	0	1	0	3	2	3	557	
Little Falls city.....	2,192	2,139	15	4	11	1	6	16	23	2,122	
Little Falls town.....	615	601	2	3	3	2	1	3	3	599	
Manheim town.....	1,346	1,320	4	3	6	0	7	6	13	1,315	
Dolgeville village (part).....	886	869	0	3	4	0	6	4	10	866	
Newport town.....	876	866	3	0	1	0	0	6	3	864	
Middleville village (part).....	70	69	0	0	0	0	0	1	0	69	
Newport village.....	273	269	2	0	1	0	0	1	2	268	
Poland village (part).....	48	47	0	0	0	0	0	1	0	47	
Norway town.....	301	299	0	0	0	0	2	0	3	298	
Ohio town.....	423	415	1	2	2	0	1	2	2	414	
Russia town.....	1,058	1,042	1	6	2	0	0	7	9	1,033	
Cold Brook village.....	125	124	0	0	0	0	0	1	1	123	
Poland village (part).....	144	141	1	1	0	0	0	1	1	140	
Salisbury town.....	717	710	1	1	0	0	2	3	3	708	
Schuyler town.....	1,469	1,455	5	0	2	0	1	6	13	1,443	
Stark town.....	277	273	0	1	1	0	1	1	3	271	
Warren town.....	390	385	1	0	1	0	0	3	1	384	
Webb town.....	876	860	2	5	1	0	1	7	9	853	
Old Forge CDP.....	371	361	1	4	1	0	1	3	4	359	
Winfield town.....	826	807	1	2	5	1	1	9	8	804	
West Winfield village.....	360	352	0	2	2	0	1	3	5	350	
Jefferson County.....	43,451	40,044	1,653	202	412	78	433	629	1,484	39,202	
Adams town.....	1,986	1,958	10	3	2	1	4	8	17	1,946	
Adams village.....	739	729	4	0	1	0	2	3	7	723	
Adams Center CDP.....	591	578	5	1	1	1	1	4	6	574	
Alexandria town.....	1,698	1,672	6	4	3	0	3	10	7	1,669	

Table 13.

Occupied Housing Units (Households) by Race and Hispanic or Latino Origin of Householder: 2010—Con.

[For information on confidentiality protection, nonsampling error, and definitions, see Selected Appendixes at <www.census.gov/prod/cen2010/cph-1-a.pdf>]

State County County Subdivision Place	Total occupied housing units	Race of householder							Two or More Races	House- holder Hispanic or Latino (of any race)	House- holder White alone, not Hispanic or Latino
		One race									
		White	Black or African American	American Indian and Alaska Native	Asian	Native Hawaiian and Other Pacific Islander	Some Other Race				
Jefferson County—Con.											
Alexandria town—Con.											
Alexandria Bay village.....	528	515	4	0	3	0	2	4	4	514	
Plessis CDP.....	59	57	0	1	0	0	0	1	1	56	
Redwood CDP.....	218	214	1	1	0	0	1	1	2	213	
Antwerp town.....	663	645	6	0	0	0	3	9	9	640	
Antwerp village.....	253	242	4	0	0	0	2	5	6	239	
Oxbow CDP.....	36	36	0	0	0	0	0	0	0	36	
Brownville town.....	2,400	2,352	14	8	6	1	2	17	19	2,335	
Brownville village.....	436	428	2	1	1	0	0	4	4	424	
Dexter village.....	435	422	4	3	1	0	1	4	5	418	
Glen Park village (part).....	174	168	3	0	0	0	1	2	2	167	
Cape Vincent town.....	878	862	3	0	0	1	5	7	7	859	
Cape Vincent village.....	348	342	1	0	0	1	2	2	4	340	
Champion town.....	1,761	1,665	45	8	12	2	14	15	40	1,643	
Great Bend CDP.....	320	301	8	2	1	1	4	3	9	296	
West Carthage village.....	845	789	31	3	7	0	8	7	23	776	
Clayton town.....	2,085	2,041	18	5	1	1	2	17	16	2,030	
Clayton village.....	886	862	10	3	1	0	2	8	7	857	
Depauville CDP.....	195	192	0	2	0	0	0	1	0	192	
Fishers Landing CDP (part).....	1	1	0	0	0	0	0	0	0	1	
Ellisburg town.....	1,256	1,229	1	3	2	0	7	14	16	1,220	
Belleville CDP.....	76	75	0	0	0	0	0	1	1	74	
Ellisburg village.....	88	86	0	0	0	0	0	2	0	86	
Mannsville village.....	134	133	0	0	0	0	1	0	1	133	
Pierrepont Manor CDP.....	85	85	0	0	0	0	0	0	0	85	
Henderson town.....	578	563	1	1	1	0	2	10	8	560	
Henderson CDP.....	100	97	0	0	0	0	0	3	1	96	
Hounsfield town.....	1,449	1,393	17	8	8	1	5	17	21	1,379	
Sackets Harbor village.....	687	652	6	5	8	0	4	12	15	641	
Le Ray town.....	6,362	5,040	725	40	123	47	216	171	678	4,673	
Black River village (part).....	318	292	14	1	4	1	2	4	7	287	
Calcium CDP.....	1,359	1,039	185	6	29	3	73	24	174	953	
Evans Mills village.....	258	242	8	0	0	0	6	2	9	240	
Fort Drum CDP.....	3,107	2,308	433	28	66	37	119	116	436	2,063	
Lorraine town.....	383	377	1	0	1	0	0	4	1	377	
Lorraine CDP.....	61	59	0	0	1	0	0	1	1	59	
Lyme town.....	897	885	3	1	1	0	1	6	7	879	
Chaumont village.....	255	252	0	0	1	0	1	1	1	251	
Three Mile Bay CDP.....	92	90	1	0	0	0	0	1	0	90	
Orleans town.....	1,006	976	8	5	0	2	2	13	5	974	
Fishers Landing CDP (part).....	40	40	0	0	0	0	0	0	0	40	
La Fargeville CDP.....	229	216	1	1	0	2	1	8	2	215	
Thousand Island Park CDP.....	17	17	0	0	0	0	0	0	0	17	
Pamelia town.....	1,191	1,098	46	5	18	0	7	17	32	1,078	
Glen Park village (part).....	17	15	1	0	0	0	0	1	0	15	
Pamelia Center CDP.....	103	94	3	0	4	0	0	2	0	94	
Philadelphia town.....	748	677	32	8	8	2	8	13	27	662	
Philadelphia village.....	493	433	28	4	7	2	6	13	21	422	
Rodman town.....	419	407	0	1	2	1	1	7	5	403	
Rodman CDP.....	57	55	0	0	0	0	0	2	0	55	
Rutland town.....	1,172	1,117	25	2	12	1	3	12	20	1,104	
Black River village (part).....	231	211	9	0	6	0	0	5	6	208	
Felts Mills CDP.....	136	123	5	0	4	0	1	3	3	122	
Theresa town.....	1,079	1,044	9	8	0	0	3	15	11	1,037	
Theresa village.....	327	314	2	3	0	0	0	8	5	309	
Watertown city.....	11,409	10,207	602	72	181	16	117	214	457	9,946	
Watertown town.....	1,533	1,492	15	6	9	0	5	6	23	1,473	
Wilna town.....	2,406	2,253	66	14	21	2	23	27	58	2,224	
Carthage village.....	1,474	1,355	53	8	18	2	19	19	48	1,331	
Deferiet village.....	126	116	5	1	2	0	1	1	1	116	
Herrings village.....	33	31	0	0	0	0	0	2	1	30	
Natural Bridge CDP.....	139	127	4	3	1	0	2	2	3	126	
Worth town.....	92	91	0	0	1	0	0	0	0	91	
Kings County.....	916,856	430,561	318,303	4,125	74,514	378	63,746	25,229	155,717	371,132	
Brooklyn borough.....	916,856	430,561	318,303	4,125	74,514	378	63,746	25,229	155,717	371,132	
New York city (part).....	916,856	430,561	318,303	4,125	74,514	378	63,746	25,229	155,717	371,132	
Lewis County.....	10,514	10,350	41	21	19	4	16	63	78	10,299	
Croghan town.....	1,172	1,154	3	0	3	0	1	11	6	1,150	
Croghan village (part).....	163	160	0	0	0	0	0	3	0	160	
Denmark town.....	1,040	1,015	8	2	4	1	5	5	18	1,005	
Castorland village.....	127	126	1	0	0	0	0	0	2	124	
Copenhagen village.....	320	311	3	1	1	0	1	3	7	308	
Diana town.....	682	666	1	5	1	0	1	8	3	665	
Harrisville village.....	255	250	1	1	0	0	1	2	2	249	
Greig town.....	511	508	1	0	1	0	0	1	0	508	
Harrisburg town.....	160	160	0	0	0	0	0	0	1	159	

Table 13.

Occupied Housing Units (Households) by Race and Hispanic or Latino Origin of Householder: 2010—Con.

[For information on confidentiality protection, nonsampling error, and definitions, see Selected Appendixes at <www.census.gov/prod/cen2010/cph-1-a.pdf>]

State County County Subdivision Place	Total occupied housing units	Race of householder							Two or More Races	House- holder Hispanic or Latino (of any race)	House- holder White alone, not Hispanic or Latino
		One race									
		White	Black or African American	American Indian and Alaska Native	Asian	Native Hawaiian and Other Pacific Islander	Some Other Race				
Lewis County—Con.											
Lewis town.....	329	328	0	0	0	0	0	1	3	325	
Leyden town.....	707	705	1	0	0	0	0	1	2	703	
Port Leyden village (part).....	192	190	1	0	0	0	0	1	0	190	
Lowville town.....	1,968	1,923	17	8	6	2	4	8	20	1,912	
Lowville village.....	1,485	1,447	12	6	6	2	4	8	17	1,439	
Lyonsdale town.....	488	481	1	0	0	0	0	6	0	481	
Lyons Falls village (part).....	24	23	0	0	0	0	0	1	0	23	
Port Leyden village (part).....	79	78	0	0	0	0	0	1	0	78	
Martinsburg town.....	518	510	1	0	0	0	1	6	10	502	
Montague town.....	28	28	0	0	0	0	0	0	1	27	
New Bremen town.....	1,012	994	4	4	2	1	2	5	4	991	
Croghan village (part).....	125	122	0	0	1	1	0	1	0	122	
Osceola town.....	103	103	0	0	0	0	0	0	0	103	
Pinckney town.....	137	135	0	0	0	0	0	2	1	134	
Turin town.....	298	295	1	0	0	0	0	2	2	294	
Turin village.....	100	99	1	0	0	0	0	0	1	98	
Watson town.....	741	734	2	0	0	0	0	5	2	732	
West Turin town.....	620	611	1	2	2	0	2	2	5	608	
Constableville village.....	107	106	0	1	0	0	0	0	1	105	
Lyons Falls village (part).....	210	205	1	0	1	0	1	2	3	203	
Livingston County.....	24,409	23,672	220	62	139	5	114	197	366	23,446	
Avon town.....	2,983	2,867	37	10	20	0	16	33	49	2,838	
Avon village.....	1,442	1,392	24	5	8	0	3	10	11	1,385	
East Avon CDP.....	238	227	1	1	3	0	1	5	9	220	
South Lima CDP (part).....	15	13	0	0	0	0	2	0	2	13	
Caledonia town.....	1,710	1,627	54	1	7	1	9	11	21	1,614	
Caledonia village.....	915	860	36	1	5	0	4	9	8	855	
Conesus town.....	991	982	2	3	0	1	0	3	3	979	
Conesus Hamlet CDP.....	114	113	1	0	0	0	0	0	2	111	
Conesus Lake CDP (part).....	239	237	0	1	0	1	0	0	0	237	
Geneseo town.....	3,017	2,887	29	4	54	0	13	30	53	2,854	
Conesus Lake CDP (part).....	242	234	1	1	4	0	1	1	1	234	
Geneseo village.....	1,928	1,822	21	3	47	0	11	24	47	1,793	
Groveland town.....	612	595	5	1	3	1	4	3	10	590	
Conesus Lake CDP (part).....	124	120	1	1	1	0	1	0	3	118	
Groveland Station CDP (part).....	80	78	0	0	2	0	0	0	0	78	
Leicester town.....	908	881	5	1	6	0	4	11	14	870	
Cuylerville CDP.....	128	126	0	0	0	0	0	2	3	123	
Leicester village.....	193	186	0	0	3	0	1	3	1	186	
Lima town.....	1,671	1,635	6	6	10	0	5	9	20	1,622	
Lima village.....	795	773	3	2	8	0	3	6	14	764	
South Lima CDP (part).....	48	48	0	0	0	0	0	0	1	47	
Livonia town.....	3,060	3,011	10	7	10	0	4	18	17	2,999	
Conesus Lake CDP (part).....	612	606	1	2	1	0	0	2	2	604	
Hemlock CDP.....	209	203	0	0	1	0	1	4	1	203	
Lakeville CDP.....	307	290	1	1	7	0	1	7	2	289	
Livonia village.....	573	569	1	1	0	0	1	1	4	566	
Livonia Center CDP.....	168	167	1	0	0	0	0	0	0	167	
South Lima CDP (part).....	27	27	0	0	0	0	0	0	0	27	
Mount Morris town.....	1,795	1,704	30	7	7	0	30	17	104	1,641	
Mount Morris village.....	1,295	1,221	25	5	7	0	25	12	83	1,169	
Tuscarora CDP.....	29	29	0	0	0	0	0	0	0	29	
North Dansville town.....	2,372	2,306	15	6	11	1	14	19	31	2,291	
Cumminsville CDP.....	90	89	0	0	0	0	0	1	0	89	
Dansville village (part).....	1,986	1,925	14	6	11	0	14	16	29	1,912	
Woodsville CDP (part).....	0	0	0	0	0	0	0	0	0	0	
Nunda town.....	1,229	1,211	2	2	2	0	3	9	13	1,201	
Dalton CDP (part).....	128	127	0	0	0	0	0	1	1	126	
Nunda village.....	553	544	1	1	1	0	1	5	6	539	
Ossian town.....	299	290	2	1	0	0	1	5	3	287	
Portage town.....	352	349	0	0	1	0	0	2	1	348	
Dalton CDP (part).....	23	22	0	0	0	0	0	1	0	22	
Hunt CDP.....	30	30	0	0	0	0	0	0	1	29	
Sparta town.....	609	598	2	3	1	1	3	1	3	597	
Dansville village (part).....	0	0	0	0	0	0	0	0	0	0	
Groveland Station CDP (part).....	26	25	0	1	0	0	0	0	0	25	
Scottsburg CDP.....	46	46	0	0	0	0	0	0	0	46	
Springwater town.....	1,005	984	2	6	1	0	0	12	5	980	
Springwater Hamlet CDP.....	218	213	2	1	0	0	0	2	0	213	
Websters Crossing CDP.....	31	31	0	0	0	0	0	0	0	31	
West Sparta town.....	502	491	1	1	1	0	3	5	6	488	
Byersville CDP.....	19	18	0	0	0	0	0	1	0	18	
Kysorville CDP.....	43	42	1	0	0	0	0	0	0	42	
Woodsville CDP (part).....	34	34	0	0	0	0	0	0	0	34	
York town.....	1,294	1,254	18	3	5	0	5	9	13	1,247	
Fowlerville CDP.....	84	80	2	0	2	0	0	0	1	79	
Greigsville CDP.....	81	80	0	0	0	0	0	1	1	79	

Table 13.

Occupied Housing Units (Households) by Race and Hispanic or Latino Origin of Householder: 2010—Con.

[For information on confidentiality protection, nonsampling error, and definitions, see Selected Appendixes at <www.census.gov/prod/cen2010/cph-1-a.pdf>]

State County County Subdivision Place	Total occupied housing units	Race of householder							Two or More Races	House- holder Hispanic or Latino (of any race)	House- holder White alone, not Hispanic or Latino
		One race									
		White	Black or African American	American Indian and Alaska Native	Asian	Native Hawaiian and Other Pacific Islander	Some Other Race				
Livingston County—Con. York town—Con. Linwood CDP..... Piffard CDP..... Retsof CDP..... Wadsworth CDP..... York Hamlet CDP.....	 27 90 127 77 211	 27 84 123 76 205	 0 2 2 1 0	 0 2 0 0 0	 0 0 0 0 3	 0 0 0 0 0	 0 0 0 0 0	 0 0 2 0 3	 0 0 1 0 1	 27 84 123 76 204	
Madison County..... Brookfield town..... Cazenovia town..... Cazenovia village..... DeRuyter town..... DeRuyter village..... Eaton town..... Hamilton village (part)..... Morrisville village..... Fenner town..... Georgetown town..... Hamilton town..... Earlville village (part)..... Hamilton village (part)..... Lebanon town..... Lenox town..... Canastota village..... Wampsville village..... Lincoln town..... Madison town..... Hamilton village (part)..... Madison village..... Nelson town..... Oneida city..... Smithfield town..... Stockbridge town..... Munnsville village..... Sullivan town..... Bridgeport CDP (part)..... Chittenango village.....	 27,754 973 2,567 973 635 228 1,477 2 418 669 304 1,891 217 946 530 3,724 1,963 208 758 1,261 2 131 805 4,739 476 801 182 6,144 140 1,993	 26,977 958 2,530 955 626 225 1,414 2 377 656 298 1,775 214 859 526 3,620 1,903 196 741 1,249 2 130 795 4,517 462 778 181 6,032 137 1,939	 199 0 7 5 1 0 29 0 23 3 1 46 0 38 0 30 17 4 1 3 0 0 3 47 7 0 0 21 0 14	 208 4 5 4 3 0 26 11 1 12 1 0 1 27 1 0 14 1 27 1 94 2 0 1 0 1 15	 127 0 12 7 1 0 8 0 0 0 0 45 0 37 0 10 8 0 0 4 0 0 0 0 30 2 1 0 13 2 2 6	 7 0 2 0 2 0 1 0 2 0 0	 49 2 4 2 0 0 7 0 4 0 0 5 0 2 8 7 0 0 1 0 1 0 1 10 0 0 0 9 0 0 2	 187 9 7 0 4 1 13 0 8 0 0 15 2 9 2 30 17 7 4 3 6 39 3 7 0 40 0 17	 258 4 38 22 3 1 19 0 12 3 0 32 2 8 19 6 41 27 1 6 8 0 1 5 44 1 24	 26,795 956 2,500 936 623 224 1,405 2 371 655 298 1,752 212 843 522 3,591 1,885 195 738 1,241 2 129 790 4,494 458 774 180 5,998 136 1,920	
Monroe County..... Brighton town..... Brighton CDP..... Chili town..... Clarkson town..... Brockport village (part)..... Clarkson CDP (part)..... East Rochester town..... East Rochester village..... Gates town..... Gates CDP..... North Gates CDP..... Greece town..... Greece CDP..... Hamlin town..... Hamlin CDP..... Henrietta town..... Irondequoit town..... Irondequoit CDP..... Mendon town..... Honeoye Falls village..... Ogden town..... Spencerport village..... Parma town..... Hilton village..... Penfield town..... Perinton town..... Fairport village..... Pittsford town..... Pittsford village..... Riga town..... Churchville village..... Rochester city..... Rush town..... Sweden town..... Brockport village (part)..... Clarkson CDP (part)..... Webster town..... Webster village..... Wheatland town.....	 300,422 15,904 15,904 11,263 2,420 0 1,638 2,834 2,834 11,979 2,001 4,278 39,407 6,226 3,380 2,057 15,449 22,554 22,554 3,457 1,184 7,396 1,474 5,994 2,351 14,562 18,869 2,369 10,341 610 2,152 820 87,027 1,361 4,919 2,528 8 17,152 2,337 2,002	 239,740 13,245 13,245 10,102 2,311 0 1,557 2,684 2,684 10,401 1,767 3,652 35,908 5,683 3,281 1,989 13,014 20,124 20,124 3,394 1,162 7,094 1,432 5,861 2,288 13,763 17,930 2,292 9,514 599 2,098 797 44,972 1,328 4,643 2,354 8 16,198 2,026 1,875	 41,518 666 666 807 44 0 33 63 63 1,044 156 380 2,093 302 30 21 1,200 1,612 1,612 10 4 2 150 19 54 31 259 318 27 148 4 26 10 32,449 14 133 87 0 325 104 73	 840 17 17 28 12 0 10 5 5 28 4 10 97 12 14 8 34 52 52 4 2 20 20 2 11 4 17 7 19 6 10 5 2 425 3 13 8 0 24 7 5	 7,666 1,671 1,671 173 13 0 13 20 20 260 34 128 519 106 9 5 847 203 203 32 0 47 8 17 7 376 433 20 575 4 0 9 4 0 1,986 10 52 25 0 399 132 15	 63 3 3 2 1 0 0 0 0 4 1 1 5 0 11 1 3 3 56 412 61 15 27 27 124 21 21 5 2 0 0 0 32 0 0 0 0 3 0 0 0 0 3 0					

Table 13.

Occupied Housing Units (Households) by Race and Hispanic or Latino Origin of Householder: 2010—Con.

[For information on confidentiality protection, nonsampling error, and definitions, see Selected Appendixes at <www.census.gov/prod/cen2010/cph-1-a.pdf>]

State County County Subdivision Place	Total occupied housing units	Race of householder							House- holder Hispanic or Latino (of any race)	House- holder White alone, not Hispanic or Latino
		One race						Two or More Races		
		White	Black or African American	American Indian and Alaska Native	Asian	Native Hawaiian and Other Pacific Islander	Some Other Race			
Monroe County—Con. Wheatland town—Con. Scottsville village.....	836	777	33	2	4	0	10	10	24	765
Montgomery County.....	20,272	18,845	314	65	110	3	712	223	1,706	18,014
Amsterdam city.....	7,861	6,733	242	36	55	1	653	141	1,505	6,020
Amsterdam town.....	2,289	2,220	18	5	11	0	23	12	65	2,184
Fort Johnson village.....	204	200	2	0	1	0	1	0	2	200
Hagaman village.....	535	517	4	2	0	0	10	2	14	512
Tribes Hill CDP (part).....	58	57	0	0	1	0	0	0	1	56
Canajoharie town.....	1,513	1,463	20	5	5	0	5	15	16	1,454
Ames village.....	61	61	0	0	0	0	0	0	1	60
Canajoharie village.....	929	891	18	4	5	0	3	8	9	885
Fort Plain village (part).....	2	2	0	0	0	0	0	0	0	2
Charleston town.....	530	521	2	0	2	0	2	3	6	519
Florida town.....	1,101	1,068	6	0	6	1	8	12	28	1,053
Glen town.....	864	841	9	2	5	1	4	2	11	835
Fultonville village.....	290	285	2	0	3	0	0	0	4	282
Minden town.....	1,685	1,647	6	5	6	0	7	14	24	1,634
Fort Plain village (part).....	946	920	5	4	3	0	6	8	20	908
Mohawk town.....	1,528	1,499	3	3	9	0	4	10	20	1,484
Fonda village.....	346	339	2	0	2	0	1	2	5	336
Tribes Hill CDP (part).....	376	368	0	2	2	0	1	3	5	364
Palatine town.....	1,176	1,150	3	5	6	0	4	8	14	1,144
Nelliston village.....	241	231	0	2	0	0	2	6	7	228
Palatine Bridge village.....	311	308	0	1	1	0	1	0	2	308
Root town.....	678	667	2	2	3	0	2	2	8	660
St. Johnsville town.....	1,047	1,036	3	2	2	0	0	4	9	1,027
St. Johnsville village.....	691	683	3	2	2	0	0	1	5	678
Nassau County.....	448,528	353,551	43,735	733	27,342	76	15,875	7,216	44,568	329,247
Glen Cove city.....	9,764	7,813	636	25	419	8	668	195	1,884	6,761
Hempstead town.....	246,456	183,058	36,951	471	10,187	48	11,323	4,418	29,735	167,903
Atlantic Beach village.....	857	844	2	0	6	0	5	0	23	826
Baldwin CDP.....	7,760	4,425	2,399	26	273	2	429	206	1,173	3,881
Baldwin Harbor CDP.....	2,687	1,885	569	4	111	0	67	51	238	1,741
Barnum Island CDP.....	843	763	11	0	24	0	32	13	85	718
Bay Park CDP.....	867	845	1	0	8	1	7	5	40	813
Bellerose village.....	375	341	11	1	13	0	5	4	29	319
Bellerose Terrace CDP.....	633	370	47	0	139	0	58	19	136	291
Bellmore CDP.....	5,669	5,415	39	5	130	0	47	33	241	5,234
Cedarhurst village.....	2,242	2,022	49	0	71	0	84	16	192	1,917
East Atlantic Beach CDP.....	849	828	7	0	6	0	4	4	29	803
East Garden City CDP.....	1,212	887	214	2	69	1	25	14	82	840
East Meadow CDP.....	12,410	10,568	334	9	1,097	2	241	159	980	9,888
East Rockaway village.....	3,825	3,629	49	1	64	0	58	24	231	3,470
Elmont CDP.....	9,847	3,575	4,027	35	909	1	953	347	1,909	2,814
Floral Park village (part).....	4,839	4,454	64	4	176	1	92	48	315	4,251
Franklin Square CDP.....	9,941	8,741	250	17	527	0	284	122	967	8,128
Freeport village.....	13,279	6,269	4,508	75	186	5	1,694	542	4,009	4,575
Garden City village (part).....	7,366	7,055	39	5	213	1	29	24	215	6,876
Garden City South CDP.....	1,384	1,273	14	1	61	2	19	14	78	1,226
Harbor Isle CDP.....	470	451	3	0	8	0	3	5	17	439
Hempstead village.....	15,234	3,074	8,828	77	230	6	2,325	694	4,730	1,444
Hewlett CDP.....	2,547	2,266	52	0	137	0	68	24	204	2,140
Hewlett Bay Park village.....	131	121	0	0	7	0	3	0	7	116
Hewlett Harbor village.....	418	399	1	0	13	0	4	1	7	394
Hewlett Neck village.....	145	136	6	0	3	0	0	0	2	134
Inwood CDP.....	2,964	1,535	820	15	80	2	411	101	957	1,097
Island Park village.....	1,603	1,409	15	1	28	0	113	37	326	1,220
Lakeview CDP.....	1,487	81	1,268	5	11	1	78	43	154	45
Lawrence village.....	2,045	1,955	32	0	35	0	12	11	52	1,919
Levittown CDP.....	16,973	15,628	112	10	752	2	294	175	1,396	14,596
Lido Beach CDP.....	1,192	1,161	8	0	13	0	1	9	28	1,136
Lynbrook village.....	7,513	6,710	231	9	255	0	224	84	694	6,282
Malverne village.....	3,076	2,819	75	0	99	0	56	27	191	2,689
Malverne Park Oaks CDP.....	183	164	7	0	6	0	4	2	11	157
Merrick CDP.....	7,448	7,080	79	8	170	0	60	51	290	6,862
Mineola village (part).....	5	4	0	0	1	0	0	0	0	4
New Hyde Park village (part).....	1,375	1,076	17	4	213	1	40	24	142	978
North Bellmore CDP.....	6,650	6,127	146	2	225	1	74	75	381	5,847
North Lynbrook CDP.....	231	200	6	0	11	0	10	4	25	185
North Merrick CDP.....	4,044	3,769	54	4	145	0	48	24	200	3,632
North New Hyde Park CDP (part).....	0	0	0	0	0	0	0	0	0	0
North Valley Stream CDP.....	5,113	1,952	2,221	19	523	0	252	146	603	1,676
North Wantagh CDP.....	4,230	4,064	25	1	77	1	34	28	200	3,913
Oceanside CDP.....	11,249	10,641	90	7	244	0	183	84	726	10,130
Point Lookout CDP.....	500	493	0	0	3	0	3	1	12	483
Rockville Centre village.....	9,258	8,331	469	12	156	3	194	93	661	7,922

Table 13.

Occupied Housing Units (Households) by Race and Hispanic or Latino Origin of Householder: 2010—Con.

[For information on confidentiality protection, nonsampling error, and definitions, see Selected Appendixes at <www.census.gov/prod/cen2010/cph-1-a.pdf>]

State County County Subdivision Place	Total occupied housing units	Race of householder							Two or More Races	House- holder Hispanic or Latino (of any race)	House- holder White alone, not Hispanic or Latino
		One race									
		White	Black or African American	American Indian and Alaska Native	Asian	Native Hawaiian and Other Pacific Islander	Some Other Race				
Nassau County—Con.											
Hempstead town—Con.											
Roosevelt CDP.....	4,031	422	2,940	24	18	1	452	174	934	93	
Salisbury CDP.....	4,004	3,368	67	3	404	0	104	58	403	3,091	
Seaford CDP.....	5,266	5,091	23	2	95	0	23	32	185	4,930	
South Floral Park village.....	530	140	303	4	33	0	27	23	85	97	
South Hempstead CDP.....	1,047	839	120	3	23	0	49	13	136	766	
South Valley Stream CDP.....	1,969	1,195	406	2	275	0	57	34	162	1,101	
Stewart Manor village.....	699	649	17	0	22	0	4	7	26	630	
Uniondale CDP.....	6,084	1,608	3,239	30	135	3	855	214	1,701	972	
Valley Stream village.....	12,189	8,072	1,931	29	1,060	6	786	305	2,028	6,995	
Wantagh CDP.....	6,126	5,958	15	4	93	0	27	29	201	5,792	
West Hempstead CDP.....	5,939	4,727	535	9	286	4	267	111	686	4,378	
Woodmere CDP.....	5,336	4,896	155	2	209	1	43	30	192	4,754	
Woodsburgh village.....	267	258	1	0	6	0	2	0	8	251	
Long Beach city.....	14,809	13,120	698	27	301	5	455	203	1,402	12,271	
North Hempstead town.....	78,080	61,024	3,808	111	9,408	7	2,248	1,474	6,514	57,309	
Albertson CDP.....	1,789	1,403	5	1	318	0	24	38	93	1,334	
Baxter Estates village.....	382	319	6	3	24	0	11	19	46	302	
Carle Place CDP.....	1,863	1,598	54	1	130	0	52	28	150	1,513	
East Hills village (part).....	2,246	2,066	15	0	136	0	5	24	35	2,038	
East Williston village.....	842	801	3	0	31	0	2	5	24	781	
Floral Park village (part).....	841	689	11	0	108	0	19	14	60	652	
Flower Hill village.....	1,473	1,269	11	0	158	0	12	23	69	1,214	
Garden City village (part).....	0	0	0	0	0	0	0	0	0	0	
Garden City Park CDP.....	2,533	1,670	87	5	664	0	66	41	221	1,523	
Glenwood Landing CDP (part).....	83	75	2	0	6	0	0	0	3	72	
Great Neck village.....	3,473	2,952	80	5	223	0	78	135	260	2,804	
Great Neck Estates village.....	902	811	3	1	69	0	5	13	17	798	
Great Neck Gardens CDP.....	393	344	3	1	33	0	1	11	6	338	
Great Neck Plaza village.....	3,690	3,213	44	3	307	2	63	58	209	3,080	
Greenvale CDP (part).....	255	181	5	1	48	0	10	10	29	168	
Harbor Hills CDP.....	180	171	0	0	8	0	0	1	3	168	
Herricks CDP.....	1,343	844	5	0	454	2	14	24	48	808	
Kensington village.....	411	370	3	1	26	0	0	11	6	365	
Kings Point village.....	1,293	1,187	2	0	41	0	1	62	8	1,179	
Lake Success village.....	799	581	5	1	201	0	5	6	11	574	
Manhasset CDP.....	2,790	2,131	305	8	289	0	31	26	188	1,996	
Manhasset Hills CDP.....	1,184	759	9	0	381	1	13	21	52	723	
Manorhaven village.....	2,442	1,842	30	4	354	0	146	66	438	1,602	
Mineola village (part).....	7,391	6,308	146	12	527	0	283	115	897	5,735	
Munsey Park village.....	819	757	2	0	54	0	2	4	20	739	
New Cassel CDP.....	2,974	799	1,407	19	50	0	561	138	1,106	381	
New Hyde Park village (part).....	1,896	1,352	22	1	434	0	52	35	159	1,254	
North Hills village.....	2,259	1,822	25	0	391	0	2	19	31	1,797	
North New Hyde Park CDP (part).....	4,888	3,643	28	8	1,075	0	58	76	246	3,469	
Old Westbury village (part).....	831	654	30	1	118	0	7	21	19	643	
Plandome village.....	416	399	1	0	15	0	0	1	7	392	
Plandome Heights village.....	323	292	0	0	28	0	0	3	8	285	
Plandome Manor village.....	280	264	0	0	14	0	0	2	7	258	
Port Washington CDP.....	5,698	4,923	126	9	383	0	172	85	536	4,608	
Port Washington North village.....	1,298	1,161	21	1	90	0	13	12	53	1,126	
Roslyn village.....	1,193	1,050	21	2	85	0	19	16	93	979	
Roslyn Estates village.....	415	381	2	0	28	0	1	3	6	377	
Roslyn Harbor village (part).....	255	219	5	0	25	0	3	3	8	214	
Roslyn Heights CDP.....	2,157	1,521	169	6	353	0	49	59	138	1,451	
Russell Gardens village.....	343	280	1	0	55	0	1	6	13	269	
Saddle Rock village.....	267	243	2	0	15	0	1	6	4	239	
Saddle Rock Estates CDP.....	140	135	0	0	2	0	0	3	0	135	
Sands Point village.....	872	791	4	0	70	0	4	3	23	772	
Searingtown CDP.....	1,563	1,008	12	1	506	0	8	28	38	980	
Thomaston village.....	958	719	11	1	197	0	13	17	46	690	
University Gardens CDP.....	1,645	1,206	38	1	349	0	32	19	100	1,139	
Westbury village.....	5,078	3,257	1,018	12	281	2	380	128	842	2,885	
Williston Park village.....	2,668	2,351	25	2	233	0	27	30	130	2,252	
Oyster Bay town.....	99,419	88,536	1,642	99	7,027	8	1,181	926	5,033	85,003	
Bayville village.....	2,471	2,385	8	7	34	0	19	18	105	2,305	
Bethpage CDP.....	5,875	5,506	24	2	239	0	52	52	264	5,307	
Brookville village.....	612	540	8	2	54	0	2	6	14	529	
Centre Island village.....	168	163	0	0	3	0	2	0	8	156	
Cove Neck village.....	104	101	1	0	2	0	0	0	3	98	
East Hills village (part).....	6	4	1	0	0	0	1	0	1	4	
East Massapequa CDP.....	6,599	5,522	743	13	120	2	115	84	489	5,208	
East Norwich CDP.....	943	897	6	0	28	0	5	7	23	880	
Farmingdale village.....	3,326	2,961	74	9	151	0	100	31	287	2,788	
Glen Head CDP.....	1,718	1,605	14	0	46	0	33	20	107	1,534	
Glenwood Landing CDP (part).....	1,253	1,197	8	2	32	1	5	8	56	1,155	
Greenvale CDP (part).....	103	85	2	0	12	0	0	4	0	85	
Hicksville CDP.....	13,412	10,459	245	19	2,051	0	398	240	1,297	9,639	

Table 13.

Occupied Housing Units (Households) by Race and Hispanic or Latino Origin of Householder: 2010—Con.

[For information on confidentiality protection, nonsampling error, and definitions, see Selected Appendixes at <www.census.gov/prod/cen2010/cph-1-a.pdf>]

State County County Subdivision Place	Total occupied housing units	Race of householder							Two or More Races	House- holder Hispanic or Latino (of any race)	House- holder White alone, not Hispanic or Latino
		One race									
		White	Black or African American	American Indian and Alaska Native	Asian	Native Hawaiian and Other Pacific Islander	Some Other Race				
Nassau County—Con.											
Oyster Bay town—Con.											
Jericho CDP.....	4,628	3,549	88	2	926	0	21	42	124	3,450	
Lattingtown village.....	614	589	0	0	19	0	1	5	11	580	
Laurel Hollow village.....	602	546	7	3	44	0	1	1	9	540	
Locust Valley CDP.....	1,208	1,077	42	0	23	0	55	11	137	1,000	
Massapequa CDP.....	7,226	7,063	18	4	90	1	19	31	204	6,888	
Massapequa Park village.....	5,731	5,602	13	3	70	1	24	18	186	5,449	
Matinecock village.....	272	261	3	0	4	0	2	2	15	250	
Mill Neck village.....	379	355	5	0	16	0	3	0	10	347	
Muttontown village.....	1,071	845	14	1	192	0	4	15	25	825	
North Massapequa CDP.....	6,084	5,910	18	2	95	1	34	24	240	5,714	
Old Bethpage CDP.....	1,894	1,789	6	1	82	0	4	12	44	1,749	
Old Brookville village.....	669	571	11	0	68	0	8	11	28	553	
Old Westbury village (part).....	242	213	3	0	22	0	1	3	3	211	
Oyster Bay CDP.....	2,758	2,449	90	5	74	0	90	50	272	2,298	
Oyster Bay Cove village.....	708	646	6	0	51	0	0	5	8	638	
Plainedge CDP.....	2,875	2,708	18	4	102	0	24	19	144	2,594	
Plainview CDP.....	9,070	8,165	24	9	757	0	34	81	261	7,959	
Roslyn Harbor village (part).....	106	96	0	0	9	0	0	1	6	90	
Sea Cliff village.....	1,960	1,867	27	4	29	0	18	15	95	1,796	
South Farmingdale CDP.....	4,784	4,456	56	3	165	1	68	35	323	4,213	
Syosset CDP.....	6,188	4,972	25	4	1,116	1	30	40	163	4,848	
Upper Brookville village.....	569	510	7	0	44	0	0	8	16	494	
Woodbury CDP.....	3,054	2,744	25	0	253	0	7	25	50	2,704	
New York County.....	763,846	492,595	106,211	2,928	80,760	317	57,351	23,684	144,226	432,600	
Manhattan borough.....	763,846	492,595	106,211	2,928	80,760	317	57,351	23,684	144,226	432,600	
New York city (part).....	763,846	492,595	106,211	2,928	80,760	317	57,351	23,684	144,226	432,600	
Niagara County.....	90,556	81,854	5,937	899	574	16	350	926	1,408	80,997	
Cambria town.....	2,180	2,142	12	12	0	0	1	13	20	2,125	
Sanborn CDP (part).....	297	289	5	3	0	0	0	0	6	283	
Hartland town.....	1,561	1,534	4	5	1	1	6	10	14	1,527	
Middleport village (part).....	72	70	0	0	0	0	1	1	1	70	
Lewiston town.....	6,253	6,101	28	47	41	1	4	31	63	6,044	
Lewiston village.....	1,289	1,260	5	5	11	0	0	8	10	1,252	
Sanborn CDP (part).....	282	275	0	5	0	0	0	2	2	273	
Lockport city.....	9,153	8,291	585	40	36	1	55	145	205	8,169	
Lockport town.....	8,293	7,751	331	21	71	1	41	77	152	7,657	
Rapids CDP.....	620	599	8	1	4	1	1	6	4	598	
South Lockport CDP.....	3,640	3,324	195	15	33	0	28	45	104	3,263	
Newfane town.....	3,798	3,700	31	19	12	1	12	23	39	3,681	
Newfane CDP.....	1,461	1,422	11	8	5	0	5	10	14	1,416	
Olcott CDP.....	546	534	3	3	2	0	1	3	5	531	
Niagara town.....	3,605	3,358	124	61	21	0	12	29	42	3,334	
Niagara Falls city.....	22,603	16,932	4,516	384	205	5	158	403	524	16,660	
North Tonawanda city.....	14,004	13,648	94	50	95	2	28	87	163	13,530	
Pendleton town.....	2,344	2,308	12	2	9	0	2	11	12	2,300	
Porter town.....	2,782	2,716	17	15	7	1	10	16	26	2,700	
Ransomville CDP (part).....	463	442	13	3	1	0	3	1	5	439	
Youngstown village.....	801	784	2	5	1	0	3	6	7	780	
Royalton town.....	2,955	2,890	21	12	8	1	6	17	24	2,875	
Gasport CDP.....	477	469	1	2	0	0	2	3	4	466	
Middleport village (part).....	670	654	5	2	3	0	2	4	11	647	
Somerset town.....	988	975	3	4	2	0	2	2	16	962	
Barker village.....	210	207	1	1	0	0	1	0	8	200	
Tonawanda Reservation.....	0	0	0	0	0	0	0	0	0	0	
Tuscarora Nation Reservation.....	456	259	2	175	2	0	0	18	16	251	
Wheatfield town.....	7,180	6,900	143	37	62	1	10	27	69	6,849	
Wilson town.....	2,401	2,349	14	15	2	1	3	17	23	2,333	
Ransomville CDP (part).....	112	110	1	1	0	0	0	0	0	110	
Wilson village.....	528	518	2	3	0	0	0	5	4	516	
Oneida County.....	93,028	84,913	4,212	232	1,684	20	958	1,009	2,760	83,511	
Annsville town.....	1,100	1,079	7	2	4	0	1	7	8	1,072	
Augusta town.....	803	789	2	1	2	1	1	7	3	788	
Oriskany Falls village.....	305	299	1	0	2	0	0	3	1	298	
Ava town.....	254	252	0	1	0	0	0	1	1	251	
Boonville town.....	1,873	1,858	0	4	5	0	0	6	4	1,854	
Boonville village.....	899	895	0	3	0	0	0	1	3	892	
Bridgewater town.....	587	569	7	1	2	0	2	6	9	562	
Bridgewater village.....	183	178	1	1	1	0	1	1	3	176	
Camden town.....	1,962	1,932	8	5	3	0	4	10	16	1,922	
Camden village.....	953	935	3	3	2	0	2	8	4	933	
Deerfield town.....	1,644	1,623	7	0	9	0	0	5	7	1,617	
Florence town.....	364	361	0	3	0	0	0	0	1	360	
Floyd town.....	1,463	1,445	2	4	4	0	0	8	13	1,432	
Forestport town.....	687	670	3	4	1	0	3	6	2	670	

Table 13.

Occupied Housing Units (Households) by Race and Hispanic or Latino Origin of Householder: 2010—Con.

[For information on confidentiality protection, nonsampling error, and definitions, see Selected Appendixes at <www.census.gov/prod/cen2010/cph-1-a.pdf>]

State County County Subdivision Place	Total occupied housing units	Race of householder							Two or More Races	House- holder Hispanic or Latino (of any race)	House- holder White alone, not Hispanic or Latino
		One race									
		White	Black or African American	American Indian and Alaska Native	Asian	Native Hawaiian and Other Pacific Islander	Some Other Race				
Oneida County—Con.											
Kirkland town.....	3,722	3,610	24	3	47	0	10	28	54	3,572	
Clark Mills CDP (part).....	597	569	5	1	9	0	5	8	9	565	
Clinton village.....	953	918	7	1	17	0	0	10	12	907	
Lee town.....	2,574	2,513	20	4	13	0	1	23	18	2,498	
Marcy town.....	2,190	2,142	25	3	7	0	2	11	18	2,126	
Marshall town.....	831	820	3	2	1	0	0	5	5	816	
Waterville village (part).....	86	85	0	0	1	0	0	0	0	85	
New Hartford town.....	9,552	9,161	88	5	230	0	19	49	104	9,087	
Chadwicks CDP.....	611	600	5	1	4	0	1	0	13	589	
Clark Mills CDP (part).....	107	106	0	0	1	0	0	0	0	106	
New Hartford village.....	880	861	8	0	4	0	3	4	13	856	
New York Mills village (part).....	866	839	9	1	10	0	3	4	9	834	
Washington Mills CDP.....	502	470	6	0	10	0	3	13	14	460	
Paris town.....	1,757	1,737	7	1	4	0	2	6	17	1,725	
Clayville village.....	145	140	3	0	1	0	0	1	1	139	
Remsen town.....	771	765	4	1	0	0	0	1	3	763	
Remsen village (part).....	196	195	1	0	0	0	0	0	0	195	
Rome city.....	13,526	12,590	508	41	119	0	97	171	388	12,347	
Sangerfield town.....	1,000	981	4	1	1	2	0	11	5	977	
Waterville village (part).....	540	530	1	1	1	1	0	6	4	526	
Sherrill city.....	1,323	1,306	3	3	9	0	0	2	12	1,294	
Steuben town.....	442	439	0	0	2	0	0	1	1	438	
Trenton town.....	1,793	1,771	2	3	3	2	0	12	7	1,764	
Barneveld village.....	115	115	0	0	0	0	0	0	1	114	
Holland Patent village.....	202	202	0	0	0	0	0	0	1	201	
Prospect village.....	118	117	0	0	1	0	0	0	0	117	
Remsen village (part).....	11	11	0	0	0	0	0	0	0	11	
Utica city.....	24,905	18,978	3,366	77	1,152	13	790	529	1,916	18,160	
Vernon town.....	2,250	2,194	9	19	6	0	3	19	14	2,184	
Oneida Castle village.....	283	271	2	6	1	0	1	2	1	271	
Vernon village.....	520	508	5	0	3	0	1	3	4	504	
Verona town.....	2,423	2,376	5	16	7	0	1	18	16	2,364	
Durhamville CDP.....	215	212	0	1	0	0	0	2	0	212	
Verona CDP.....	350	344	1	1	2	0	0	2	3	341	
Vienna town.....	2,219	2,176	7	11	5	0	2	18	8	2,171	
Sylvan Beach village.....	447	441	0	2	2	0	0	2	3	438	
Western town.....	796	784	3	0	4	0	1	4	6	778	
Westmoreland town.....	2,372	2,334	15	3	5	0	3	12	22	2,317	
Clark Mills CDP (part).....	144	142	0	1	0	0	0	1	2	141	
Westmoreland CDP.....	155	152	2	0	1	0	0	0	1	151	
Whitestown town.....	7,845	7,658	83	14	39	2	16	33	82	7,602	
Clark Mills CDP (part).....	33	33	0	0	0	0	0	0	0	33	
New York Mills village (part).....	828	800	17	4	6	0	0	1	11	790	
Oriskany village.....	543	537	4	0	0	2	0	0	3	534	
Whitesboro village.....	1,808	1,752	26	6	8	0	5	11	24	1,737	
Yorkville village.....	1,195	1,153	17	1	8	0	6	10	19	1,144	
Onondaga County.....	187,686	158,788	18,610	1,575	4,342	48	1,611	2,712	5,288	156,205	
Camillus town.....	10,113	9,696	173	43	105	2	31	63	120	9,620	
Camillus village.....	569	543	12	4	1	0	3	6	7	540	
Fairmount CDP (part).....	4,225	4,016	95	21	48	2	14	29	57	3,979	
Cicero town.....	12,399	11,980	181	43	85	2	26	82	127	11,890	
Brewerton CDP (part).....	1,287	1,241	16	5	7	0	2	16	14	1,232	
Bridgeport CDP (part).....	510	492	7	3	2	0	0	6	5	487	
North Syracuse village (part).....	899	874	8	8	3	0	2	4	11	868	
Clay town.....	23,202	21,447	905	100	429	9	82	230	386	21,194	
North Syracuse village (part).....	2,170	2,077	47	14	15	1	8	8	35	2,055	
De Witt town.....	10,318	9,238	522	51	339	2	45	121	203	9,097	
East Syracuse village.....	1,364	1,264	36	17	12	1	8	26	33	1,240	
Lyncourt CDP (part).....	197	154	32	1	5	0	1	4	7	148	
Elbridge town.....	2,341	2,295	4	8	6	0	11	17	30	2,277	
Elbridge village.....	422	415	2	2	1	0	2	0	8	409	
Jordan village.....	554	547	0	2	2	0	1	2	4	545	
Fabius town.....	728	707	1	9	2	1	1	7	13	696	
Fabius village.....	135	131	0	4	0	0	0	0	2	129	
Geddes town.....	7,269	7,031	69	49	37	0	25	58	133	6,938	
Fairmount CDP (part).....	183	178	0	0	2	0	0	3	1	177	
Lakeland CDP.....	1,125	1,105	5	5	2	0	1	7	9	1,097	
Solvay village.....	2,961	2,796	52	34	24	0	19	36	97	2,732	
Westvale CDP.....	2,067	2,036	7	8	8	0	2	6	17	2,021	
LaFayette town.....	1,997	1,920	7	38	8	2	1	21	12	1,912	
Lysander town.....	8,416	8,161	82	26	62	3	21	61	87	8,105	
Baldwinsville village (part).....	1,824	1,768	11	11	13	0	8	13	25	1,755	
Manlius town.....	13,373	12,685	179	33	363	0	21	92	137	12,589	
Fayetteville village.....	1,912	1,829	28	5	37	0	2	11	26	1,808	
Manlius village.....	2,035	1,905	34	4	77	0	3	12	34	1,878	
Minoa village.....	1,401	1,359	7	8	21	0	2	4	10	1,353	
Marcellus town.....	2,465	2,422	5	7	13	0	3	15	15	2,409	

Table 13.

Occupied Housing Units (Households) by Race and Hispanic or Latino Origin of Householder: 2010—Con.

[For information on confidentiality protection, nonsampling error, and definitions, see Selected Appendixes at <www.census.gov/prod/cen2010/cph-1-a.pdf>]

State County County Subdivision Place	Total occupied housing units	Race of householder							Two or More Races	House- holder Hispanic or Latino (of any race)	House- holder White alone, not Hispanic or Latino
		One race									
		White	Black or African American	American Indian and Alaska Native	Asian	Native Hawaiian and Other Pacific Islander	Some Other Race				
Onondaga County—Con.											
Marcellus town—Con.											
Marcellus village.....	811	792	2	2	5	0	2	8	8	785	
Onondaga town.....	8,498	7,852	298	105	135	3	28	77	117	7,774	
Nedrow CDP.....	883	743	75	45	4	1	0	15	12	736	
Onondaga Nation Reservation.....	325	3	1	321	0	0	0	0	2	3	
Otisco town.....	963	944	5	8	3	0	3	0	6	942	
Pompey town.....	2,509	2,402	18	10	50	0	2	27	21	2,388	
Salina town.....	14,999	13,962	514	76	242	4	67	134	258	13,810	
Galeville CDP.....	2,058	1,911	72	11	33	2	8	21	40	1,884	
Liverpool village.....	1,118	1,074	21	5	5	0	6	7	14	1,065	
Lyncourt CDP (part).....	1,720	1,575	82	11	16	0	14	22	35	1,562	
Mattydale CDP.....	2,651	2,464	96	24	15	0	21	31	58	2,434	
Skaneateles town.....	2,939	2,899	4	6	16	1	3	10	25	2,880	
Skaneateles village.....	1,094	1,082	1	2	6	0	0	3	7	1,076	
Spafford town.....	669	664	1	1	2	1	0	0	5	659	
Syracuse city.....	57,355	35,869	15,579	611	2,408	16	1,220	1,652	3,504	34,467	
Tully town.....	1,071	1,045	8	0	8	0	2	8	13	1,036	
Tully village.....	406	389	6	0	5	0	0	6	3	387	
Van Buren town.....	5,737	5,566	54	30	29	2	19	37	74	5,519	
Baldwinsville village (part).....	1,275	1,240	10	6	7	0	4	8	12	1,232	
Seneca Knolls CDP.....	847	824	5	9	1	1	3	4	13	817	
Village Green CDP.....	1,946	1,865	34	9	16	1	5	16	27	1,848	
Ontario County.....	43,019	41,007	845	100	306	8	362	391	1,010	40,485	
Bristol town.....	935	920	2	5	1	0	2	5	3	918	
Canadice town.....	731	724	1	2	1	0	0	3	2	722	
Canandaigua city.....	4,789	4,612	82	11	22	0	15	47	59	4,573	
Canandaigua town.....	3,974	3,867	25	8	37	0	10	27	43	3,837	
East Bloomfield town.....	1,396	1,362	10	5	1	0	5	13	18	1,350	
Bloomfield village.....	551	532	6	4	0	0	0	9	6	527	
Farmington town.....	4,492	4,302	68	11	47	2	26	36	96	4,241	
Geneva city (part).....	4,936	4,042	480	19	60	1	224	110	515	3,843	
Geneva town.....	1,461	1,377	42	1	22	0	10	9	28	1,361	
Gorham town.....	1,663	1,643	8	0	4	0	5	3	14	1,633	
Crystal Beach CDP.....	290	287	2	0	1	0	0	0	3	284	
Gorham CDP.....	237	234	1	0	0	0	2	0	3	233	
Rushville village (part).....	97	95	1	0	0	0	0	1	0	95	
Hopewell town.....	1,392	1,337	24	3	3	1	5	19	23	1,322	
Manchester town.....	3,770	3,672	27	11	9	1	20	30	60	3,638	
Clifton Springs village (part).....	675	648	9	0	3	0	9	6	19	639	
Manchester village.....	742	725	4	4	1	0	3	5	13	718	
Port Gibson CDP.....	179	174	2	1	0	1	0	1	0	174	
Shortsville village.....	570	558	4	1	2	0	0	5	6	553	
Naples town.....	1,034	1,016	3	2	3	0	1	9	6	1,011	
Naples village.....	445	435	2	2	2	0	0	4	2	433	
Phelps town.....	2,796	2,739	16	4	5	0	11	21	34	2,717	
Clifton Springs village (part).....	178	174	1	0	0	0	0	3	1	173	
Phelps village.....	848	824	5	1	2	0	6	10	15	815	
Richmond town.....	1,421	1,403	4	1	1	0	2	10	6	1,399	
Honeoye CDP.....	252	248	0	1	0	0	0	3	0	248	
Seneca town.....	1,011	981	5	3	1	0	14	7	24	974	
Hall CDP.....	85	85	0	0	0	0	0	0	0	85	
South Bristol town.....	705	694	1	0	1	1	1	7	7	688	
Victor town.....	5,470	5,290	44	9	88	2	10	27	66	5,236	
Victor village.....	1,087	1,068	2	2	5	0	1	9	11	1,060	
West Bloomfield town.....	1,043	1,026	3	5	0	0	1	8	6	1,022	
Orange County.....	125,925	102,458	12,085	514	2,396	35	6,083	2,354	16,927	93,562	
Blooming Grove town.....	6,284	5,521	350	33	109	0	175	96	703	5,073	
Beaver Dam Lake CDP (part).....	65	63	1	0	1	0	0	0	3	60	
Mountain Lodge Park CDP.....	604	527	26	11	7	0	17	16	90	467	
Salisbury Mills CDP (part).....	62	61	0	1	0	0	0	0	2	59	
South Blooming Grove village.....	1,138	1,008	68	6	20	0	19	17	119	929	
Washingtonville village.....	2,177	1,840	156	11	42	0	95	33	299	1,665	
Chester town.....	4,135	3,487	298	15	136	1	139	59	449	3,215	
Chester village (part).....	1,568	1,203	170	8	73	1	86	27	208	1,094	
Walton Park CDP (part).....	272	249	9	0	7	0	6	1	22	236	
Cornwall town.....	4,742	4,486	84	13	57	1	48	53	273	4,282	
Beaver Dam Lake CDP (part).....	194	183	2	2	2	0	4	1	15	172	
Cornwall-on-Hudson village.....	1,185	1,135	9	1	16	0	6	18	58	1,085	
Firthcliffe CDP (part).....	1,883	1,777	41	8	11	1	22	23	118	1,694	
Salisbury Mills CDP (part).....	114	111	0	0	1	0	2	0	8	105	
Vails Gate CDP (part).....	0	0	0	0	0	0	0	0	0	0	
West Point CDP (part).....	0	0	0	0	0	0	0	0	0	0	
Crawford town.....	3,279	3,029	105	8	34	1	58	44	220	2,889	
Pine Bush CDP.....	764	713	14	1	9	1	12	14	53	681	
Deerpark town.....	2,988	2,798	69	23	24	0	27	47	142	2,701	
Goshen town.....	4,536	4,026	188	24	102	2	131	63	419	3,785	

Table 13.

Occupied Housing Units (Households) by Race and Hispanic or Latino Origin of Householder: 2010—Con.

[For information on confidentiality protection, nonsampling error, and definitions, see Selected Appendixes at <www.census.gov/prod/cen2010/cph-1-a.pdf>]

State County County Subdivision Place	Total occupied housing units	Race of householder						Two or More Races	House- holder Hispanic or Latino (of any race)	House- holder White alone, not Hispanic or Latino
		One race								
		White	Black or African American	American Indian and Alaska Native	Asian	Native Hawaiian and Other Pacific Islander	Some Other Race			
Orange County—Con.										
Goshen town—Con.										
Chester village (part).....	0	0	0	0	0	0	0	0	0	0
Florida village (part).....	1	0	0	0	0	0	1	0	1	0
Goshen village.....	2,206	1,954	85	11	41	1	78	36	219	1,840
Greenville town.....	1,504	1,395	38	1	22	0	23	25	103	1,328
Hamptonburgh town.....	1,739	1,587	58	4	38	0	26	26	101	1,514
Maybrook village (part).....	12	11	0	0	0	0	1	0	3	9
Highlands town.....	3,026	2,415	309	23	52	1	151	75	321	2,284
Fort Montgomery CDP.....	635	561	19	8	6	0	23	18	47	538
Highland Falls village.....	1,647	1,235	224	10	30	0	107	41	223	1,150
West Point CDP (part).....	629	510	65	4	15	1	20	14	46	491
Middletown city.....	9,976	6,081	2,033	68	169	3	1,304	318	2,836	4,922
Minisink town.....	1,485	1,395	31	3	13	0	23	20	93	1,330
Unionville village.....	231	222	4	0	1	0	2	2	12	212
Monroe town.....	10,312	9,420	271	13	263	2	236	107	832	8,887
Harriman village (part).....	760	599	78	2	37	0	33	11	106	533
Kiryas Joel village.....	3,666	3,638	3	0	1	1	4	19	54	3,589
Monroe village.....	2,743	2,390	90	6	100	1	127	29	383	2,155
Walton Park CDP (part).....	620	553	22	0	20	0	11	14	70	505
Montgomery town.....	8,000	7,056	489	15	88	1	228	123	820	6,544
Maybrook village (part).....	1,081	854	116	5	21	0	51	34	165	754
Montgomery village.....	1,457	1,301	82	0	10	0	48	16	141	1,212
Walden village.....	2,473	2,081	221	5	30	0	90	46	339	1,883
Mount Hope town.....	1,770	1,622	74	8	21	0	28	17	140	1,524
Otisville village.....	375	342	25	1	3	0	3	1	27	321
Newburgh city.....	9,030	3,948	3,055	105	76	8	1,512	326	3,324	2,561
Newburgh town.....	10,762	8,767	1,164	22	237	2	383	187	1,244	8,051
Balmville CDP.....	1,194	950	161	0	23	0	40	20	128	880
Gardnertown CDP.....	1,585	1,322	134	5	21	0	67	36	188	1,218
Orange Lake CDP.....	2,499	1,835	434	6	75	0	110	39	342	1,648
New Windsor town.....	9,291	7,393	981	18	236	6	461	196	1,346	6,669
Beaver Dam Lake CDP (part).....	485	447	16	1	3	0	16	2	49	418
Firthcliffe CDP (part).....	57	51	3	0	1	0	0	2	5	47
New Windsor CDP.....	3,519	2,857	361	8	50	3	163	77	518	2,566
Vails Gate CDP (part).....	1,460	1,024	217	1	70	2	113	33	275	891
Port Jervis city.....	3,570	3,088	224	20	40	0	102	96	294	2,953
Tuxedo town.....	1,457	1,337	29	1	63	0	12	15	76	1,279
Tuxedo Park village.....	248	226	1	1	13	0	0	7	7	220
Wallkill town.....	10,133	7,476	1,477	45	264	3	623	245	1,729	6,566
Mechanicstown CDP.....	2,732	1,773	534	12	75	1	261	76	604	1,488
Scotchtown CDP.....	3,271	2,239	612	14	112	1	202	91	629	1,898
Washington Heights CDP.....	627	452	97	3	14	0	48	13	139	376
Warwick town.....	11,835	10,917	418	37	129	1	200	133	838	10,360
Florida village (part).....	1,030	924	49	6	16	0	24	11	101	861
Greenwood Lake village.....	1,284	1,192	26	8	17	0	23	18	119	1,109
Warwick village.....	2,896	2,704	82	6	32	0	38	34	172	2,579
Wawayanda town.....	2,444	2,187	121	3	41	0	59	33	219	2,051
Woodbury town.....	3,627	3,027	219	12	182	3	134	50	405	2,794
Harriman village (part).....	230	138	39	4	34	1	7	7	37	116
Woodbury village.....	3,397	2,889	180	8	148	2	127	43	368	2,678
Orleans County.....	16,119	15,204	522	75	41	6	128	143	339	15,029
Albion town.....	2,559	2,275	195	15	9	1	38	26	88	2,233
Albion village (part).....	1,864	1,605	183	12	9	1	34	20	79	1,569
Barre town.....	774	746	6	2	7	1	7	5	15	741
Carlton town.....	1,190	1,130	28	8	1	0	8	15	19	1,121
Clarendon town.....	1,413	1,384	12	3	3	0	6	5	15	1,377
Gaines town.....	1,429	1,341	59	3	1	1	13	11	36	1,322
Albion village (part).....	648	594	39	0	1	1	6	7	18	583
Kendall town.....	1,025	1,000	7	8	1	1	1	7	10	992
Murray town.....	2,019	1,953	22	3	2	1	15	23	38	1,930
Holley village.....	769	743	12	1	1	0	5	7	13	735
Ridgeway town.....	2,689	2,535	86	12	14	1	19	22	59	2,504
Medina village (part).....	1,417	1,299	69	8	12	1	15	13	47	1,276
Shelby town.....	2,049	1,900	96	14	1	0	17	21	50	1,872
Medina village (part).....	1,095	970	87	7	1	0	12	18	41	946
Yates town.....	972	940	11	7	2	0	4	8	9	937
Lyndonville village.....	330	317	7	2	1	0	1	2	3	316
Oswego County.....	46,400	45,332	241	189	150	4	138	346	555	44,977
Albion town.....	734	719	3	2	1	0	0	9	3	717
Altmar village.....	141	136	2	0	0	0	0	3	1	135
Amboy town.....	468	462	1	3	0	0	0	2	0	462
Boylston town.....	207	205	0	0	0	0	0	2	0	205
Constantia town.....	1,952	1,930	3	7	2	0	1	9	9	1,923
Cleveland village.....	287	284	1	1	1	0	0	0	1	283
Constantia CDP.....	506	498	0	3	0	0	0	5	4	495
Fulton city.....	4,836	4,688	40	19	16	2	28	43	89	4,634

Table 13.

Occupied Housing Units (Households) by Race and Hispanic or Latino Origin of Householder: 2010—Con.

[For information on confidentiality protection, nonsampling error, and definitions, see Selected Appendixes at <www.census.gov/prod/cen2010/cph-1-a.pdf>]

State County County Subdivision Place	Total occupied housing units	Race of householder							Two or More Races	House- holder Hispanic or Latino (of any race)	House- holder White alone, not Hispanic or Latino
		One race									
		White	Black or African American	American Indian and Alaska Native	Asian	Native Hawaiian and Other Pacific Islander	Some Other Race				
Oswego County—Con.											
Granby town.....	2,583	2,519	9	15	4	0	9	27	34	2,499	
Hannibal town.....	1,775	1,734	8	8	1	0	7	17	16	1,727	
Hannibal village.....	216	213	0	1	0	0	0	2	1	212	
Hastings town.....	3,646	3,588	9	17	4	0	4	24	22	3,571	
Brewerton CDP (part).....	133	130	2	1	0	0	0	0	0	130	
Central Square village.....	838	827	0	3	1	0	0	7	7	820	
Mexico town.....	1,967	1,923	8	11	2	0	3	20	14	1,915	
Mexico village.....	662	645	1	4	2	0	2	8	6	641	
Minetto town.....	680	667	2	3	5	0	0	3	4	663	
Minetto CDP.....	448	439	0	3	4	0	0	2	4	435	
New Haven town.....	1,088	1,071	4	2	1	0	3	7	9	1,065	
Orwell town.....	419	409	1	3	0	0	0	6	1	408	
Oswego city.....	7,486	7,209	82	22	66	1	51	55	196	7,077	
Oswego town.....	1,728	1,683	21	1	11	1	3	8	21	1,670	
SUNY Oswego CDP.....	22	19	2	0	1	0	0	0	1	18	
Palermo town.....	1,343	1,324	0	6	4	0	2	7	9	1,319	
Parish town.....	976	961	2	5	1	0	1	6	8	957	
Parish village.....	180	176	1	0	1	0	0	2	3	174	
Redfield town.....	220	218	0	1	0	0	0	1	1	217	
Richland town.....	2,264	2,225	6	8	5	0	5	15	20	2,211	
Pulaski village.....	1,048	1,027	6	4	4	0	3	4	9	1,021	
Sandy Creek town.....	1,610	1,580	1	7	4	0	4	14	12	1,574	
Lacona village.....	235	231	0	0	1	0	1	2	1	231	
Sandy Creek village.....	309	301	1	2	1	0	1	3	5	299	
Schroepfel town.....	3,347	3,274	17	25	5	0	2	24	22	3,261	
Phoenix village.....	1,010	986	7	6	2	0	0	9	7	981	
Sand Ridge CDP.....	355	347	3	2	0	0	0	3	0	347	
Scriba town.....	2,748	2,686	16	5	12	0	8	21	33	2,666	
Volney town.....	2,240	2,207	4	12	1	0	2	14	20	2,192	
West Monroe town.....	1,653	1,628	4	6	5	0	0	10	6	1,623	
Brewerton CDP (part).....	224	221	0	1	1	0	0	1	0	221	
Williamstown town.....	430	422	0	1	0	0	5	2	6	421	
Otsego County.....	24,620	23,838	223	46	182	5	91	235	463	23,517	
Burlington town.....	447	440	1	0	2	0	0	4	3	437	
Butternuts town.....	771	757	3	1	0	0	1	9	11	748	
Gilbertsville village.....	176	173	1	0	0	0	0	2	2	171	
Cherry Valley town.....	511	503	4	1	0	0	0	3	2	501	
Cherry Valley village.....	233	226	3	1	0	0	0	3	1	225	
Decatur town.....	152	149	1	0	0	0	0	2	2	147	
Edmeston town.....	682	673	2	0	1	0	3	3	10	665	
Edmeston CDP.....	271	266	1	0	0	0	3	1	7	261	
Exeter town.....	401	392	1	3	1	1	2	1	4	389	
Hartwick town.....	870	854	1	2	4	0	1	8	11	844	
Hartwick CDP.....	248	244	0	1	0	0	0	3	3	241	
Laurens town.....	1,050	1,030	3	1	4	0	3	9	17	1,019	
Laurens village.....	108	106	0	0	1	0	0	1	4	102	
Maryland town.....	795	780	4	0	1	0	1	9	18	765	
Schenevus CDP.....	240	236	1	0	0	0	0	3	4	232	
Middlefield town.....	873	837	1	1	28	0	2	4	12	827	
Cooperstown village (part).....	102	78	1	0	22	0	0	1	1	77	
Milford town.....	1,290	1,256	11	2	4	2	4	11	14	1,250	
Milford village.....	180	173	2	1	1	0	1	2	1	173	
Morris town.....	786	773	2	0	0	0	3	8	12	765	
Morris village.....	255	247	2	0	0	0	0	6	6	242	
New Lisbon town.....	474	465	1	1	0	0	2	5	6	462	
Oneonta city.....	4,372	4,041	130	14	83	0	37	67	169	3,941	
Oneonta town.....	2,159	2,098	25	4	15	0	5	12	39	2,066	
West End CDP.....	883	857	11	1	7	0	2	5	18	841	
Otego town.....	1,285	1,249	5	1	5	1	5	19	21	1,233	
Otego village.....	417	400	4	1	3	1	2	6	4	398	
Otsego town.....	1,740	1,701	4	3	15	0	4	13	26	1,681	
Cooperstown village (part).....	828	802	2	1	13	0	4	6	21	786	
Pittsfield town.....	536	522	4	0	1	0	1	8	6	518	
Plainfield town.....	352	347	2	1	1	0	0	1	2	345	
Richfield town.....	1,046	1,029	1	5	3	0	3	5	8	1,023	
Richfield Springs village.....	589	574	1	4	2	0	3	5	7	569	
Roseboom town.....	315	309	2	0	2	0	0	2	5	304	
Springfield town.....	569	562	2	0	1	0	1	3	7	556	
Unadilla town.....	1,852	1,818	9	4	5	0	4	12	30	1,795	
Unadilla village.....	476	465	2	2	2	0	1	4	9	459	
Westford town.....	349	339	1	0	2	0	0	7	3	336	
Worcester town.....	943	914	3	2	4	1	9	10	25	900	
Worcester CDP.....	466	456	1	0	0	1	2	6	11	449	
Putnam County.....	35,041	32,750	636	57	507	8	670	413	2,965	30,698	
Carmel town.....	11,672	10,994	171	12	179	1	203	112	871	10,402	
Carmel Hamlet CDP.....	2,333	2,172	39	3	35	0	52	32	214	2,031	

Table 13.

Occupied Housing Units (Households) by Race and Hispanic or Latino Origin of Householder: 2010—Con.

[For information on confidentiality protection, nonsampling error, and definitions, see Selected Appendixes at <www.census.gov/prod/cen2010/cph-1-a.pdf>]

State County County Subdivision Place	Total occupied housing units	Race of householder							Two or More Races	House- holder Hispanic or Latino (of any race)	House- holder White alone, not Hispanic or Latino
		One race									
		White	Black or African American	American Indian and Alaska Native	Asian	Native Hawaiian and Other Pacific Islander	Some Other Race				
Putnam County—Con.											
Carmel town—Con.											
Mahopac CDP.....	3,036	2,831	52	3	57	0	68	25	239	2,678	
Kent town.....	4,888	4,523	109	10	60	0	122	64	455	4,231	
Lake Carmel CDP.....	3,039	2,795	69	7	37	0	90	41	327	2,585	
Patterson town.....	3,905	3,605	103	9	47	0	91	50	369	3,348	
Putnam Lake CDP.....	1,407	1,300	37	4	18	0	27	21	146	1,188	
Philipstown town.....	3,685	3,513	40	8	40	2	42	40	174	3,393	
Cold Spring village.....	910	873	4	2	12	1	8	10	34	854	
Nelsonville village.....	241	234	1	0	1	0	3	2	9	228	
Putnam Valley town.....	4,216	3,965	81	2	53	0	51	64	320	3,722	
Southeast town.....	6,675	6,150	132	16	128	5	161	83	776	5,602	
Brewster village.....	862	703	27	5	26	3	70	28	340	462	
Brewster Hill CDP.....	735	691	13	0	11	1	8	11	66	644	
Peach Lake CDP (part).....	351	344	1	0	2	0	3	1	7	341	
Queens County.....	780,117	367,418	144,548	3,784	156,333	410	77,043	30,581	177,677	283,810	
Queens borough.....	780,117	367,418	144,548	3,784	156,333	410	77,043	30,581	177,677	283,810	
New York city (part).....	780,117	367,418	144,548	3,784	156,333	410	77,043	30,581	177,677	283,810	
Rensselaer County.....	64,702	58,230	3,868	153	1,046	10	549	846	1,796	57,304	
Berlin town.....	789	774	2	2	0	0	2	9	6	771	
Brunswick town.....	4,992	4,796	72	9	66	0	11	38	54	4,761	
East Greenbush town.....	6,702	6,245	191	13	163	1	17	72	113	6,166	
East Greenbush CDP.....	1,800	1,652	49	6	65	0	6	22	27	1,634	
Hampton Manor CDP.....	1,047	993	25	2	14	0	2	11	14	985	
Grafton town.....	830	813	0	1	5	0	0	11	4	810	
Hoosick town.....	2,777	2,724	11	5	9	0	8	20	24	2,706	
Hoosick Falls village.....	1,434	1,403	6	2	6	0	5	12	13	1,394	
Nassau town.....	1,949	1,906	17	3	4	0	5	14	23	1,890	
East Nassau village.....	227	219	3	0	2	0	2	1	4	217	
Nassau village (part).....	470	456	7	0	1	0	1	5	5	453	
North Greenbush town.....	4,852	4,695	59	7	54	1	2	34	49	4,659	
Wynantskill CDP.....	1,389	1,351	17	4	8	1	1	7	15	1,342	
Petersburgh town.....	616	605	0	0	2	0	3	6	6	603	
Pittstown town.....	2,131	2,085	9	12	3	0	5	17	19	2,071	
Valley Falls village (part).....	155	151	1	0	0	0	1	2	2	150	
Poestenkill town.....	1,681	1,661	7	2	2	0	5	4	14	1,651	
Poestenkill CDP.....	417	413	1	1	0	0	1	1	3	410	
Rensselaer city.....	4,376	3,741	323	14	181	0	31	86	141	3,660	
Sand Lake town.....	3,353	3,298	18	4	8	0	6	19	27	3,279	
Averill Park CDP.....	662	649	5	0	4	0	1	3	7	644	
West Sand Lake CDP.....	1,024	1,009	4	1	2	0	1	7	7	1,003	
Schaghticoke town.....	2,897	2,832	36	6	10	1	1	11	15	2,819	
Schaghticoke village.....	242	234	2	2	2	0	0	2	2	233	
Valley Falls village (part).....	24	24	0	0	0	0	0	0	1	23	
Schodack town.....	5,062	4,947	40	6	26	0	9	34	80	4,883	
Castleton-on-Hudson village.....	566	553	4	0	2	0	2	5	13	544	
Nassau village (part).....	26	26	0	0	0	0	0	0	0	26	
Stephentown town.....	1,190	1,158	9	2	4	1	4	12	13	1,150	
Troy city.....	20,505	15,950	3,074	67	509	6	440	459	1,208	15,425	
Richmond County.....	165,516	127,736	16,836	503	10,101	64	7,240	3,036	22,071	115,785	
Staten Island borough.....	165,516	127,736	16,836	503	10,101	64	7,240	3,036	22,071	115,785	
New York city (part).....	165,516	127,736	16,836	503	10,101	64	7,240	3,036	22,071	115,785	
Rockland County.....	99,242	76,513	11,077	251	5,552	30	4,083	1,736	11,545	70,423	
Clarkstown town.....	29,234	23,179	2,458	44	2,500	5	622	426	2,369	21,684	
Bardonia CDP.....	1,442	1,261	26	1	129	0	8	17	73	1,204	
Congers CDP.....	2,809	2,383	78	6	274	0	39	29	218	2,215	
Nanuet CDP.....	6,504	4,714	827	12	675	1	172	103	618	4,342	
New City CDP.....	11,225	9,412	565	8	934	0	171	135	727	8,917	
Nyack village (part).....	365	195	119	1	22	0	9	9	31	181	
Spring Valley village (part).....	760	210	403	3	3	1	111	29	208	143	
Upper Nyack village.....	730	690	20	0	9	0	8	3	33	663	
Valley Cottage CDP.....	3,418	2,839	164	8	290	0	56	61	278	2,657	
West Nyack CDP.....	1,158	998	32	1	91	3	15	18	69	949	
Haverstraw town.....	12,170	8,126	1,637	51	483	6	1,453	414	3,732	6,344	
Haverstraw village.....	3,425	1,858	437	25	87	3	813	202	1,905	1,031	
Mount Ivy CDP.....	2,787	2,046	392	9	126	2	155	57	470	1,802	
Pomona village (part).....	603	395	113	0	69	0	13	13	31	375	
Thiells CDP.....	1,619	1,369	109	5	57	0	57	22	224	1,231	
West Haverstraw village.....	3,325	2,102	556	10	134	1	407	115	1,058	1,580	
Orangetown town.....	17,826	15,274	946	25	1,022	6	357	196	1,208	14,538	
Blauvelt CDP.....	1,647	1,468	16	0	120	1	27	15	106	1,398	
Grand View-on-Hudson village.....	128	120	7	0	1	0	0	0	2	118	
Nyack village (part).....	2,948	2,151	554	9	80	0	103	51	283	2,006	
Orangeburg CDP.....	1,531	1,217	63	1	186	0	48	16	139	1,140	
Pearl River CDP.....	5,663	5,335	44	9	180	5	61	29	283	5,131	

Table 13.

Occupied Housing Units (Households) by Race and Hispanic or Latino Origin of Householder: 2010—Con.

[For information on confidentiality protection, nonsampling error, and definitions, see Selected Appendixes at <www.census.gov/prod/cen2010/cph-1-a.pdf>]

State County County Subdivision Place	Total occupied housing units	Race of householder							Two or More Races	House- holder Hispanic or Latino (of any race)	House- holder White alone, not Hispanic or Latino
		One race									
		White	Black or African American	American Indian and Alaska Native	Asian	Native Hawaiian and Other Pacific Islander	Some Other Race				
Rockland County—Con.											
Orangetown town—Con.											
Piermont village.....	1,236	1,096	43	0	62	0	20	15	81	1,039	
South Nyack village.....	1,197	930	156	1	36	0	41	33	96	891	
Sparkill CDP.....	504	438	9	1	42	0	9	5	43	405	
Tappan CDP.....	2,258	1,879	28	3	280	0	41	27	150	1,784	
Ramapo town.....	34,731	25,132	5,859	125	1,445	12	1,523	635	3,773	23,342	
Airmont village.....	2,699	2,377	121	19	120	1	27	34	173	2,251	
Chestnut Ridge village.....	2,676	1,974	404	1	201	1	58	37	195	1,852	
Hillburn village.....	325	189	50	32	11	0	10	33	42	159	
Hillcrest CDP.....	1,909	484	1,023	6	222	1	119	54	303	339	
Kaser village.....	876	871	0	0	1	0	1	3	7	866	
Monsey CDP.....	3,563	3,391	98	3	10	1	41	19	111	3,336	
Montebello village.....	1,499	1,368	41	3	65	0	10	12	58	1,327	
New Hempstead village.....	1,265	911	212	2	86	0	32	22	110	857	
New Square village.....	1,252	1,238	0	0	2	1	2	9	8	1,233	
Pomona village (part).....	408	328	53	1	21	0	1	4	17	317	
Sloatsburg village.....	1,038	934	31	4	25	0	28	16	101	868	
Spring Valley village (part).....	7,995	3,189	3,302	33	355	6	843	267	1,747	2,527	
Suffern village.....	4,534	3,858	195	10	181	1	225	64	553	3,571	
Viola CDP.....	1,810	1,727	33	5	13	0	14	18	62	1,682	
Wesley Hills village.....	1,489	1,359	68	1	40	0	10	11	47	1,327	
Stony Point town.....	5,281	4,802	177	6	102	1	128	65	463	4,515	
Stony Point CDP.....	4,302	3,878	152	3	92	1	119	57	411	3,629	
St. Lawrence County.....	41,605	40,241	183	442	317	7	63	352	329	40,020	
Brasher town.....	988	947	2	23	2	0	2	12	11	940	
Brasher Falls CDP.....	289	283	0	2	0	0	1	3	2	281	
Canton town.....	3,402	3,280	44	10	39	0	5	24	39	3,256	
Canton village.....	1,693	1,599	37	5	35	0	5	12	29	1,580	
Rensselaer Falls village.....	127	123	2	0	0	0	0	2	4	121	
Clare town.....	42	40	0	1	0	0	0	1	0	40	
Clifton town.....	301	290	0	3	0	0	0	8	1	290	
Cranberry Lake CDP.....	86	85	0	1	0	0	0	0	0	85	
Star Lake CDP (part).....	97	92	0	1	0	0	0	4	1	92	
Colton town.....	655	642	2	4	2	0	0	5	0	642	
Colton CDP.....	153	149	0	2	0	0	0	2	0	149	
De Kalb town.....	856	841	4	0	1	0	3	7	5	839	
DeKalb Junction CDP.....	191	191	0	0	0	0	0	0	0	191	
Richville village.....	111	109	0	0	0	0	0	2	0	109	
De Peyster town.....	291	287	3	0	0	0	0	1	3	284	
Edwards town.....	463	455	0	1	1	1	0	5	2	453	
Edwards village.....	184	181	0	0	0	0	0	3	1	180	
Fine town.....	616	603	1	3	2	0	1	6	2	602	
Star Lake CDP (part).....	240	236	0	0	2	0	1	1	2	235	
Fowler town.....	856	844	2	3	2	1	0	4	3	842	
Hailesboro CDP.....	262	259	1	0	1	0	0	1	0	259	
Gouverneur town.....	2,468	2,400	18	13	6	1	7	23	28	2,383	
Gouverneur village.....	1,635	1,582	14	9	6	1	6	17	24	1,567	
Hammond town.....	480	469	1	4	1	0	1	4	5	466	
Hammond village.....	114	110	1	2	1	0	0	0	1	109	
Hermon town.....	430	422	0	4	0	0	2	2	8	416	
Hermon village.....	173	167	0	3	0	0	2	1	5	164	
Hopkinton town.....	419	411	0	4	0	0	2	2	4	410	
Lawrence town.....	649	641	2	3	0	0	1	2	6	636	
Lisbon town.....	1,550	1,521	1	7	4	0	4	13	10	1,516	
Louisville town.....	1,345	1,309	4	15	10	0	0	7	12	1,299	
Massena village (part).....	208	196	3	2	5	0	0	2	4	193	
Macomb town.....	333	325	0	3	0	0	0	5	3	323	
Madrid town.....	643	634	2	2	1	0	0	4	4	631	
Madrid CDP.....	268	266	1	0	0	0	0	1	1	265	
Massena town.....	5,483	5,146	24	211	35	0	14	53	51	5,117	
Massena village (part).....	4,488	4,266	20	119	28	0	10	45	41	4,241	
Morristown town.....	766	749	3	4	2	1	0	7	0	749	
Morristown village.....	165	160	3	1	1	0	0	0	0	160	
Norfolk town.....	1,883	1,838	7	16	6	0	0	16	7	1,832	
Massena village (part).....	0	0	0	0	0	0	0	0	0	0	
Norfolk CDP.....	563	550	1	4	1	0	0	7	3	548	
Norwood village (part).....	32	32	0	0	0	0	0	0	0	32	
Ogdensburg city.....	4,070	3,939	13	44	30	0	2	42	29	3,918	
Oswegatchie town.....	1,664	1,637	3	12	7	0	1	4	6	1,632	
Heuvelton village.....	306	303	0	2	1	0	0	0	0	303	
Parishville town.....	889	881	1	1	0	1	2	3	4	878	
Hannawa Falls CDP (part).....	18	18	0	0	0	0	0	0	0	18	
Parishville CDP.....	279	274	1	1	0	1	1	1	1	273	
Piercefield town.....	139	138	0	1	0	0	0	0	0	138	
Pierrepont town.....	1,050	1,039	1	2	2	0	1	5	6	1,034	
Hannawa Falls CDP (part).....	440	435	0	1	1	0	1	2	4	432	
Pitcairn town.....	333	330	0	1	0	0	0	2	3	327	

Table 13.

Occupied Housing Units (Households) by Race and Hispanic or Latino Origin of Householder: 2010—Con.

[For information on confidentiality protection, nonsampling error, and definitions, see Selected Appendixes at <www.census.gov/prod/cen2010/cph-1-a.pdf>]

State County County Subdivision Place	Total occupied housing units	Race of householder							Two or More Races	House- holder Hispanic or Latino (of any race)	House- holder White alone, not Hispanic or Latino
		One race									
		White	Black or African American	American Indian and Alaska Native	Asian	Native Hawaiian and Other Pacific Islander	Some Other Race				
St. Lawrence County—Con.											
Potsdam town.....	5,068	4,774	39	22	162	2	10	59	53	4,736	
Norwood village (part).....	663	641	0	2	7	1	0	12	4	637	
Potsdam village.....	2,442	2,230	36	11	131	0	7	27	31	2,208	
Rossie town.....	340	334	1	0	0	0	0	5	1	334	
Russell town.....	722	712	1	2	0	0	2	5	2	711	
Stockholm town.....	1,462	1,427	2	15	2	0	2	14	11	1,418	
Winthrop CDP.....	202	197	0	3	0	0	1	1	2	195	
Waddington town.....	949	936	2	8	0	0	1	2	10	928	
Waddington village.....	445	438	2	5	0	0	0	0	4	435	
Saratoga County.....	88,296	84,778	1,070	155	1,140	16	298	839	1,433	83,772	
Ballston town.....	3,710	3,610	36	8	24	0	5	27	50	3,567	
Ballston Spa village (part).....	410	397	5	1	1	0	0	6	5	393	
Charlton town.....	1,565	1,547	3	2	3	0	4	6	11	1,540	
Clifton Park town.....	14,102	13,154	234	13	517	2	63	119	241	12,985	
Country Knolls CDP.....	778	747	3	1	17	0	3	7	10	741	
Corinth town.....	2,535	2,489	5	6	3	0	2	30	18	2,475	
Corinth village.....	1,024	1,003	2	2	2	0	1	14	6	998	
Day town.....	357	351	3	0	0	0	0	3	2	350	
Edinburg town.....	547	543	0	0	0	0	0	4	2	542	
Galway town.....	1,445	1,427	1	1	1	0	4	11	17	1,416	
Galway village.....	74	74	0	0	0	0	0	0	0	74	
Greenfield town.....	3,066	2,993	17	3	5	0	4	44	31	2,968	
Hadley town.....	807	785	4	6	1	0	3	8	8	780	
Hadley CDP.....	405	394	2	3	1	0	1	4	4	391	
Halfmoon town.....	9,286	8,735	159	22	211	4	50	105	198	8,613	
Malta town.....	6,318	6,113	65	12	57	0	17	54	108	6,029	
Round Lake village.....	272	259	4	3	2	0	2	2	4	257	
Mechanicville city.....	2,343	2,281	12	6	18	0	5	21	35	2,255	
Milton town.....	7,229	6,993	71	13	33	5	24	90	128	6,901	
Ballston Spa village (part).....	1,859	1,762	26	6	17	3	14	31	48	1,734	
Milton CDP.....	1,237	1,205	12	1	6	0	1	12	12	1,196	
North Ballston Spa CDP.....	538	527	1	0	0	2	3	5	10	522	
Moreau town.....	5,694	5,584	34	8	17	0	17	34	76	5,532	
South Glens Falls village.....	1,600	1,564	11	3	7	0	5	10	29	1,542	
Northumberland town.....	1,792	1,741	15	6	6	0	10	14	25	1,726	
Providence town.....	766	752	5	0	1	0	1	7	7	746	
Saratoga town.....	2,279	2,222	16	3	5	0	13	20	48	2,187	
Schuylerville village.....	593	577	4	1	1	0	7	3	18	567	
Victory village.....	223	212	2	1	0	0	4	4	4	210	
Saratoga Springs city.....	11,312	10,715	265	20	141	4	45	122	237	10,554	
Stillwater town.....	3,168	3,100	20	4	11	0	6	27	30	3,075	
Stillwater village.....	679	662	3	1	2	0	3	8	13	652	
Waterford town.....	3,627	3,495	36	5	41	0	7	43	52	3,462	
Waterford village.....	959	929	14	2	6	0	3	5	21	913	
Wilton town.....	6,348	6,148	69	17	45	1	18	50	109	6,069	
Schenectady County.....	62,886	52,953	5,170	201	1,593	32	1,567	1,370	2,597	51,821	
Duanesburg town.....	2,335	2,294	8	5	3	0	2	23	26	2,275	
Delanson village.....	135	132	1	0	0	0	0	2	1	132	
Duane Lake CDP.....	138	136	0	0	1	0	0	1	1	135	
Duanesburg CDP.....	161	157	2	0	1	0	0	1	8	151	
Mariaville Lake CDP (part).....	223	218	2	0	1	0	0	2	2	217	
Glenville town.....	12,133	11,756	104	9	139	1	40	84	174	11,638	
East Glenville CDP.....	2,642	2,514	24	1	59	0	20	24	44	2,494	
Scotia village.....	3,362	3,245	40	4	31	1	11	30	66	3,198	
Niskayuna town.....	8,645	7,722	198	9	577	2	46	91	151	7,619	
Niskayuna CDP.....	1,932	1,806	53	2	49	1	9	12	42	1,778	
Princetown town.....	826	812	2	3	3	0	2	4	6	808	
Mariaville Lake CDP (part).....	59	57	1	0	0	0	0	1	0	57	
Rotterdam town.....	12,314	11,884	157	21	92	2	65	93	165	11,785	
Rotterdam CDP.....	8,818	8,501	110	16	68	2	51	70	140	8,415	
Schenectady city.....	26,633	18,485	4,701	154	779	27	1,412	1,075	2,075	17,696	
Schoharie County.....	13,166	12,847	67	29	55	2	39	127	253	12,651	
Blenheim town.....	158	152	2	0	0	0	0	4	0	152	
Broome town.....	441	430	1	4	2	0	0	4	9	421	
Carlisle town.....	728	706	5	3	1	0	1	12	23	686	
Cobleskill town.....	2,421	2,338	16	4	29	1	6	27	43	2,309	
Cobleskill village.....	1,627	1,562	13	3	23	1	6	19	30	1,541	
Conesville town.....	339	330	3	1	0	0	0	5	7	323	
Esperance town.....	835	819	4	3	0	0	2	7	12	810	
Esperance village.....	148	144	2	0	0	0	0	2	2	142	
Fulton town.....	547	536	2	4	2	0	0	3	13	525	
Gilboa town.....	545	526	4	1	0	0	4	10	15	515	
Jefferson town.....	584	572	4	2	0	0	0	6	14	560	
Middleburgh town.....	1,557	1,520	5	5	4	0	6	17	29	1,498	
Middleburgh village.....	681	654	3	4	4	0	4	12	16	643	

Table 13.

Occupied Housing Units (Households) by Race and Hispanic or Latino Origin of Householder: 2010—Con.

[For information on confidentiality protection, nonsampling error, and definitions, see Selected Appendixes at <www.census.gov/prod/cen2010/cph-1-a.pdf>]

State County County Subdivision Place	Total occupied housing units	Race of householder						Two or More Races	House- holder Hispanic or Latino (of any race)	House- holder White alone, not Hispanic or Latino
		One race								
		White	Black or African American	American Indian and Alaska Native	Asian	Native Hawaiian and Other Pacific Islander	Some Other Race			
Schoharie County—Con.										
Richmondville town.....	1,087	1,062	8	2	5	0	3	7	21	1,044
Richmondville village.....	369	355	4	0	2	0	3	5	10	348
Schoharie town.....	1,391	1,372	3	0	4	0	4	8	14	1,364
Central Bridge CDP.....	267	262	2	0	0	0	1	2	4	259
Schoharie village.....	437	431	0	0	1	0	2	3	6	427
Seward town.....	675	661	3	0	2	1	4	4	22	642
Sharon town.....	750	734	2	0	3	0	6	5	15	725
Sharon Springs village.....	232	226	0	0	2	0	2	2	6	222
Summit town.....	493	483	2	0	2	0	1	5	9	475
Wright town.....	615	606	3	0	1	0	2	3	7	602
Schuyler County.....	7,530	7,382	32	27	16	3	14	56	53	7,349
Catharine town.....	717	704	2	3	0	0	0	8	6	698
Odessa village (part).....	214	209	0	0	0	0	0	5	1	208
Cayuta town.....	215	207	2	1	2	0	1	2	1	206
Dix town.....	1,616	1,576	6	9	8	0	3	14	9	1,571
Montour Falls village (part).....	27	27	0	0	0	0	0	0	0	27
Watkins Glen village (part).....	740	720	3	4	3	0	2	8	7	716
Hector town.....	2,008	1,976	10	4	4	2	3	9	21	1,961
Burdett village.....	140	136	0	1	1	0	1	1	1	136
Montour town.....	1,036	1,021	5	2	2	0	4	2	6	1,020
Montour Falls village (part).....	706	695	4	1	1	0	4	1	6	694
Odessa village (part).....	33	33	0	0	0	0	0	0	0	33
Orange town.....	583	570	3	1	0	1	0	8	1	569
Reading town.....	701	688	2	4	0	0	3	4	6	686
Watkins Glen village (part).....	133	130	0	1	0	0	2	0	2	130
Tyrone town.....	654	640	2	3	0	0	0	9	3	638
Seneca County.....	13,393	13,023	105	33	73	1	43	115	166	12,914
Covert town.....	879	858	5	4	5	0	2	5	8	852
Interlaken village.....	243	236	3	1	3	0	0	0	2	234
Fayette town.....	1,535	1,513	3	2	4	0	2	11	10	1,505
Waterloo village (part).....	393	387	0	0	2	0	0	4	1	386
Geneva city (part).....	0	0	0	0	0	0	0	0	0	0
Junius town.....	543	535	0	1	0	0	3	4	9	531
Lodi town.....	633	611	2	4	4	0	4	8	10	607
Lodi village.....	118	114	0	1	1	0	1	1	3	112
Ovid town.....	958	938	2	1	2	0	3	12	12	931
Ovid village (part).....	244	235	0	1	2	0	2	4	3	235
Romulus town.....	821	804	5	0	1	0	3	8	14	795
Ovid village (part).....	7	7	0	0	0	0	0	0	0	7
Romulus CDP (part).....	75	74	1	0	0	0	0	0	2	72
Seneca Falls town.....	3,874	3,735	35	11	46	1	12	34	43	3,704
Seneca Falls village.....	2,913	2,812	22	10	37	1	9	22	28	2,792
Waterloo village (part).....	1	1	0	0	0	0	0	0	0	1
Tyre town.....	356	346	0	2	1	0	3	4	5	345
Varick town.....	676	664	3	3	2	0	0	4	3	661
Romulus CDP (part).....	77	73	1	2	0	0	0	1	0	73
Waterloo town.....	3,118	3,019	50	5	8	0	11	25	52	2,983
Waterloo village (part).....	1,645	1,608	20	1	3	0	2	11	24	1,589
Steuben County.....	40,344	38,838	575	84	400	4	87	356	360	38,608
Addison town.....	1,000	975	5	2	8	0	2	8	5	972
Addison village.....	697	682	4	1	7	0	2	1	4	680
Avoca town.....	886	868	2	5	1	1	1	8	9	860
Avoca village.....	351	344	1	0	1	0	1	4	7	338
Bath town.....	5,179	4,989	110	10	19	0	11	40	29	4,972
Bath village.....	2,727	2,578	93	9	11	0	8	28	18	2,568
Savona village.....	304	302	1	0	1	0	0	0	0	302
Bradford town.....	340	338	0	0	1	0	0	1	3	335
Cameron town.....	352	347	1	1	0	0	0	3	3	344
Campbell town.....	1,373	1,346	3	2	2	0	1	19	6	1,341
Campbell CDP.....	291	285	1	0	0	0	0	5	0	285
Coopers Plains CDP (part).....	36	35	0	1	0	0	0	0	1	34
Canisteo town.....	1,366	1,350	6	1	4	0	0	5	6	1,344
Canisteo village.....	908	898	4	1	3	0	0	2	5	893
Caton town.....	829	813	3	0	2	0	1	10	5	810
Cohocton town.....	975	961	3	1	1	0	0	9	8	957
Cohocton village.....	311	302	2	0	0	0	0	7	3	301
Corning city.....	5,080	4,734	164	10	89	0	20	63	76	4,690
Corning town.....	2,554	2,438	54	6	31	0	3	22	19	2,421
Riverside village.....	219	213	3	1	0	0	0	2	4	209
South Corning village.....	511	471	27	2	8	0	0	3	4	467
Dansville town.....	727	714	4	1	1	0	3	4	8	709
Erwin town.....	3,322	2,990	82	5	199	0	9	37	41	2,964
Coopers Plains CDP (part).....	235	228	4	0	0	0	0	3	1	228
Gang Mills CDP.....	1,594	1,324	56	4	186	0	8	16	28	1,306
Painted Post village.....	841	805	17	1	8	0	0	10	7	800

Table 13.

Occupied Housing Units (Households) by Race and Hispanic or Latino Origin of Householder: 2010—Con.

[For information on confidentiality protection, nonsampling error, and definitions, see Selected Appendixes at <www.census.gov/prod/cen2010/cph-1-a.pdf>]

State County County Subdivision Place	Total occupied housing units	Race of householder							Two or More Races	House- holder Hispanic or Latino (of any race)	House- holder White alone, not Hispanic or Latino
		One race									
		White	Black or African American	American Indian and Alaska Native	Asian	Native Hawaiian and Other Pacific Islander	Some Other Race				
Steuben County—Con.											
Fremont town.....	411	404	1	0	0	0	2	4	6	399	
Greenwood town.....	327	322	0	2	1	0	0	2	2	321	
Hartsville town.....	245	241	1	1	0	0	0	2	1	240	
Hornby town.....	652	640	1	3	0	0	0	8	6	638	
Hornell city.....	3,559	3,399	82	9	18	2	12	37	53	3,365	
Hornellsville town.....	1,783	1,760	2	2	10	0	0	9	10	1,753	
Almond village (part).....	24	24	0	0	0	0	0	0	0	24	
Arkport village.....	363	361	0	0	1	0	0	1	1	360	
North Hornell village.....	297	290	0	1	3	0	0	3	8	285	
Howard town.....	551	540	3	1	0	0	4	3	8	537	
Jasper town.....	448	443	0	1	1	0	1	2	2	442	
Lindley town.....	730	716	2	5	0	0	0	7	3	715	
Prattsburgh town.....	857	836	4	3	2	0	3	9	8	831	
Prattsburgh CDP.....	269	263	3	1	0	0	0	2	2	261	
Pulteney town.....	574	569	1	1	0	0	1	2	4	566	
Rathbone town.....	388	380	1	2	0	0	0	5	2	378	
Thurston town.....	496	490	1	0	0	0	2	3	4	488	
Troupsburg town.....	416	410	2	1	1	0	0	2	1	410	
Tuscarora town.....	558	546	0	2	1	1	3	5	3	545	
Urbana town.....	979	958	8	1	2	0	3	7	10	951	
Hammondsport village.....	322	317	3	0	0	0	0	2	1	316	
Wayland town.....	1,696	1,658	17	4	4	0	2	11	8	1,653	
Wayland village.....	753	734	11	0	3	0	2	3	3	733	
Wayne town.....	483	479	2	0	0	0	0	2	2	477	
West Union town.....	129	129	0	0	0	0	0	0	1	128	
Wheeler town.....	466	450	9	0	1	0	2	4	2	450	
Woodhull town.....	613	605	1	2	1	0	1	3	6	602	
Suffolk County.....	499,922	429,371	31,482	1,441	13,510	128	16,637	7,353	53,280	397,957	
Babylon town.....	70,894	55,441	9,817	196	1,707	14	2,479	1,240	7,723	51,018	
Amityville village.....	3,690	3,204	289	7	51	0	90	49	297	3,033	
Babylon village.....	4,585	4,318	85	5	77	0	53	47	238	4,152	
Copiapue CDP.....	7,535	6,158	477	21	141	1	566	171	1,528	5,366	
Deer Park CDP.....	9,383	7,569	942	18	479	1	216	158	833	7,043	
East Farmingdale CDP.....	2,002	1,636	169	0	79	0	82	36	250	1,477	
Fire Island CDP (part).....	2	1	0	0	0	0	1	0	1	1	
Gilgo CDP.....	53	53	0	0	0	0	0	0	0	53	
Lindenhurst village.....	9,316	8,805	116	10	132	3	162	88	624	8,387	
North Amityville CDP.....	5,333	1,538	3,095	59	48	3	407	183	1,006	1,103	
North Babylon CDP.....	6,136	5,456	306	4	186	1	124	59	534	5,075	
North Lindenhurst CDP.....	3,787	3,252	192	6	95	0	167	75	482	2,976	
Oak Beach-Captree CDP (part).....	129	127	0	0	2	0	0	0	3	124	
West Babylon CDP.....	14,537	12,333	1,310	28	315	5	332	214	1,203	11,563	
Wheatley Heights CDP.....	1,480	525	781	9	73	0	39	53	128	456	
Wyandanch CDP.....	2,926	466	2,055	29	29	0	240	107	596	209	
Brookhaven town.....	162,884	144,471	7,329	348	4,881	32	3,616	2,207	13,689	135,663	
Belle Terre village.....	286	269	2	0	13	0	1	1	8	263	
Bellport village.....	921	886	14	2	9	0	4	6	18	875	
Blue Point CDP.....	1,680	1,626	9	4	18	0	14	9	45	1,594	
Brookhaven CDP.....	1,176	1,110	36	1	6	0	12	11	43	1,081	
Calverton CDP (part).....	415	294	99	0	5	0	11	6	40	272	
Centereach CDP.....	10,026	8,912	256	8	524	1	206	119	802	8,381	
Center Moriches CDP.....	2,597	2,406	79	2	29	0	47	34	162	2,306	
Coram CDP.....	14,632	12,015	1,350	31	576	3	389	268	1,407	11,155	
East Moriches CDP.....	1,896	1,822	27	4	11	0	13	19	70	1,771	
East Patchogue CDP.....	8,294	7,345	373	22	154	2	269	129	913	6,781	
Eastport CDP (part).....	389	371	7	0	1	0	8	2	22	358	
East Shoreham CDP.....	2,047	1,962	21	1	41	0	8	14	83	1,896	
Farmingville CDP.....	4,707	4,296	101	10	136	4	96	64	412	4,010	
Fire Island CDP (part).....	45	40	4	0	0	0	1	0	2	39	
Gordon Heights CDP.....	1,070	349	582	18	20	2	66	33	183	279	
Holbrook CDP (part).....	1,571	1,466	21	1	52	0	18	13	110	1,379	
Holtsville CDP (part).....	5,480	5,087	82	7	177	0	77	50	429	4,766	
Lake Grove village.....	3,814	3,415	61	8	246	0	49	35	210	3,269	
Lake Ronkonkoma CDP (part).....	5,487	5,057	102	7	190	1	75	55	398	4,763	
Manorville CDP.....	5,000	4,760	71	8	75	2	50	34	232	4,583	
Mastic CDP.....	4,526	3,719	355	21	77	3	242	109	698	3,337	
Mastic Beach CDP.....	4,231	3,614	342	15	42	2	127	89	471	3,339	
Medford CDP.....	7,821	6,810	427	22	171	2	277	112	983	6,181	
Middle Island CDP.....	4,217	3,679	263	12	137	0	54	72	273	3,487	
Miller Place CDP.....	4,000	3,789	65	3	92	2	21	28	155	3,660	
Moriches CDP.....	1,322	1,217	38	3	28	0	24	12	79	1,171	
Mount Sinai CDP.....	4,080	3,843	40	3	132	1	28	33	160	3,726	
North Bellport CDP.....	3,362	2,057	835	34	87	2	221	126	683	1,666	
North Patchogue CDP.....	2,300	2,112	36	4	31	0	71	46	296	1,922	
Old Field village.....	325	297	1	1	20	0	3	3	6	291	
Patchogue village.....	4,694	3,878	291	16	65	0	311	133	854	3,435	
Poquott village.....	353	319	8	2	21	0	3	0	11	311	

Table 13.

Occupied Housing Units (Households) by Race and Hispanic or Latino Origin of Householder: 2010—Con.

[For information on confidentiality protection, nonsampling error, and definitions, see Selected Appendixes at <www.census.gov/prod/cen2010/cph-1-a.pdf>]

State County County Subdivision Place	Total occupied housing units	Race of householder							Two or More Races	House- holder Hispanic or Latino (of any race)	House- holder White alone, not Hispanic or Latino
		One race									
		White	Black or African American	American Indian and Alaska Native	Asian	Native Hawaiian and Other Pacific Islander	Some Other Race				
Suffolk County—Con.											
Brookhaven town—Con.											
Port Jefferson village.....	3,090	2,818	34	5	165	0	41	27	136	2,732	
Port Jefferson Station CDP.....	2,812	2,484	66	3	148	0	71	40	258	2,319	
Ridge CDP.....	5,714	5,329	224	5	77	1	39	39	221	5,166	
Rocky Point CDP.....	4,820	4,612	64	5	60	1	42	36	222	4,443	
Selden CDP.....	6,446	5,761	182	9	229	2	170	93	613	5,359	
Setauket-East Setauket CDP.....	5,391	4,887	70	8	372	0	20	34	195	4,717	
Shirley CDP.....	8,353	7,250	465	25	173	0	279	161	1,028	6,619	
Shoreham village.....	192	182	1	0	9	0	0	0	5	177	
Sound Beach CDP.....	2,729	2,626	23	5	39	0	15	21	115	2,530	
Stony Brook CDP.....	4,846	4,436	60	2	295	1	21	31	144	4,320	
Stony Brook University CDP.....	26	24	1	0	1	0	0	0	0	24	
Terryville CDP.....	3,827	3,493	87	7	98	0	105	37	376	3,249	
Yaphank CDP.....	1,872	1,747	54	4	29	0	16	22	117	1,661	
East Hampton town.....	8,410	7,575	255	38	90	2	374	76	1,253	6,749	
Amagansett CDP.....	513	491	7	0	5	0	8	2	28	472	
East Hampton village.....	533	507	2	0	7	0	14	3	36	485	
East Hampton North CDP.....	1,536	1,279	89	9	13	0	126	20	361	1,054	
Montauk CDP.....	1,422	1,344	19	2	9	0	36	12	147	1,238	
Napeague CDP.....	107	104	1	1	1	0	0	0	2	102	
Northwest Harbor CDP.....	1,313	1,206	32	4	19	1	43	8	146	1,109	
Sag Harbor village (part).....	404	306	71	7	5	0	6	9	41	275	
Springs CDP.....	2,318	2,085	31	10	31	1	140	20	467	1,783	
Wainscott CDP.....	264	253	3	5	0	0	1	2	25	231	
Huntington town.....	69,311	61,466	2,627	98	2,791	12	1,515	802	4,698	58,685	
Asharoken village.....	255	248	1	0	5	0	1	0	5	245	
Centerport CDP.....	2,032	1,994	5	1	21	0	3	8	49	1,949	
Cold Spring Harbor CDP.....	1,749	1,693	7	0	34	0	6	9	50	1,650	
Commack CDP (part).....	4,089	3,834	27	2	185	1	20	20	133	3,726	
Dix Hills CDP.....	8,319	6,988	345	8	798	1	67	112	335	6,737	
East Northport CDP.....	7,114	6,761	55	6	175	3	71	43	327	6,524	
Eatons Neck CDP.....	519	511	1	0	5	0	0	2	8	504	
Elwood CDP.....	3,512	3,013	182	2	234	0	47	34	183	2,888	
Fort Salonga CDP (part).....	2,031	1,990	5	3	21	1	8	3	57	1,942	
Greenlawn CDP.....	4,560	3,662	531	12	145	1	131	78	351	3,485	
Halesite CDP.....	1,008	972	10	0	16	1	4	5	25	952	
Huntington CDP.....	7,170	6,799	142	10	130	0	38	51	236	6,613	
Huntington Bay village.....	534	517	3	0	9	0	1	4	11	507	
Huntington Station CDP.....	10,067	7,380	1,032	43	325	2	985	300	2,351	6,274	
Lloyd Harbor village.....	1,162	1,127	5	0	25	0	0	5	23	1,106	
Melville CDP.....	6,908	6,206	194	7	389	0	44	68	236	6,026	
Northport village.....	2,921	2,842	8	2	40	1	16	12	68	2,792	
South Huntington CDP.....	3,378	3,067	57	2	158	0	60	34	178	2,957	
West Hills CDP.....	1,974	1,855	16	0	76	1	13	13	72	1,801	
Islip town.....	103,631	82,442	9,099	356	2,530	33	6,919	2,252	20,431	71,319	
Bayport CDP.....	3,346	3,195	50	5	48	0	27	21	134	3,098	
Bay Shore CDP.....	9,064	6,218	1,663	41	230	3	657	252	1,965	5,167	
Baywood CDP.....	2,162	1,560	282	13	60	0	179	68	560	1,243	
Bohemia CDP.....	3,606	3,440	40	3	64	0	34	25	165	3,321	
Brentwood CDP.....	13,654	7,029	2,519	140	289	11	2,956	710	8,150	2,850	
Brightwaters village.....	1,126	1,081	18	1	13	0	6	7	39	1,051	
Central Islip CDP.....	9,365	4,632	2,549	74	306	6	1,354	444	3,570	2,895	
East Islip CDP.....	4,803	4,602	44	6	57	0	58	36	216	4,459	
Fire Island CDP (part).....	84	79	1	0	1	0	1	2	6	75	
Great River CDP.....	503	488	4	0	8	0	2	1	14	477	
Hauppauge CDP (part).....	3,673	3,197	113	3	269	0	47	44	234	3,041	
Holbrook CDP (part).....	7,979	7,433	119	11	258	1	96	61	502	7,049	
Holtsville CDP (part).....	1,245	1,135	26	0	67	1	7	9	67	1,080	
Islandia village.....	1,026	732	125	1	53	0	94	21	209	633	
Islip CDP.....	6,437	5,758	271	10	129	3	177	89	645	5,350	
Islip Terrace CDP.....	1,703	1,603	37	2	27	0	20	14	116	1,515	
North Bay Shore CDP.....	4,395	2,062	932	27	145	2	981	246	2,459	890	
North Great River CDP.....	1,264	1,168	31	2	19	1	29	14	112	1,094	
Oak Beach-Captree CDP (part).....	0	0	0	0	0	0	0	0	0	0	
Oakdale CDP.....	3,116	3,055	21	0	23	0	8	9	85	2,984	
Ocean Beach village.....	39	39	0	0	0	0	0	0	1	38	
Ronkonkoma CDP.....	6,512	5,985	120	5	227	2	100	73	488	5,633	
Saltaire village.....	15	15	0	0	0	0	0	0	0	15	
Sayville CDP.....	5,983	5,796	55	5	76	1	22	28	235	5,597	
West Bay Shore CDP.....	1,720	1,632	27	1	30	1	14	15	75	1,574	
West Islip CDP.....	9,040	8,779	40	4	116	1	43	57	338	8,498	
West Sayville CDP.....	1,771	1,729	12	2	15	0	7	6	46	1,692	
Poospatuck Reservation.....	110	14	13	62	0	0	2	19	4	14	
Riverhead town.....	12,990	11,360	935	31	110	10	381	163	973	10,845	
Aquebogue CDP.....	932	871	36	1	3	2	15	4	56	834	
Baiting Hollow CDP.....	719	699	7	0	5	1	5	2	26	677	
Calverton CDP (part).....	2,550	2,436	63	2	10	0	27	12	90	2,377	
Jamesport CDP.....	715	697	6	0	2	0	6	4	36	667	

Table 13.

Occupied Housing Units (Households) by Race and Hispanic or Latino Origin of Householder: 2010—Con.

[For information on confidentiality protection, nonsampling error, and definitions, see Selected Appendixes at <www.census.gov/prod/cen2010/cph-1-a.pdf>]

State County County Subdivision Place	Total occupied housing units	Race of householder						Two or More Races	House- holder Hispanic or Latino (of any race)	House- holder White alone, not Hispanic or Latino
		One race								
		White	Black or African American	American Indian and Alaska Native	Asian	Native Hawaiian and Other Pacific Islander	Some Other Race			
Suffolk County—Con.										
Riverhead town—Con.										
Northville CDP.....	531	509	6	0	3	0	7	6	15	503
Riverhead CDP.....	4,827	3,520	780	27	62	5	311	122	674	3,218
Wading River CDP.....	2,716	2,628	37	1	25	2	10	13	76	2,569
Shelter Island town.....	1,128	1,090	7	8	4	0	9	10	36	1,070
Dering Harbor village.....	5	5	0	0	0	0	0	0	0	5
Shelter Island CDP.....	598	576	2	6	2	0	6	6	21	565
Shelter Island Heights CDP.....	525	509	5	2	2	0	3	4	15	500
Shinnecock Reservation.....	226	8	7	187	3	0	1	20	6	8
Smithtown town.....	40,055	38,015	323	27	1,167	4	249	270	1,491	36,836
Commack CDP (part).....	7,818	7,292	46	5	365	1	47	62	273	7,077
Fort Salonga CDP (part).....	1,339	1,273	13	2	41	0	4	6	28	1,248
Hauppauge CDP (part).....	3,660	3,468	28	3	111	0	25	25	139	3,355
Head of the Harbor village.....	511	493	2	0	13	0	1	2	15	479
Kings Park CDP.....	6,212	5,954	49	4	116	1	41	47	234	5,776
Lake Ronkonkoma CDP (part).....	1,445	1,355	29	2	40	0	8	11	91	1,279
Nesconset CDP.....	4,564	4,262	59	1	187	0	31	24	193	4,101
Nissequogue village.....	573	558	3	0	5	0	2	5	13	548
St. James CDP.....	4,535	4,385	21	5	67	0	32	25	159	4,266
Smithtown CDP.....	8,773	8,376	67	5	212	1	55	57	329	8,120
Village of the Branch village.....	625	599	6	0	10	1	3	6	17	587
Southampton town.....	21,193	18,964	860	83	179	15	863	229	2,447	17,491
Bridgehampton CDP.....	748	627	78	3	8	0	29	3	61	595
Eastport CDP (part).....	313	301	5	0	1	0	3	3	18	288
East Quogue CDP.....	1,832	1,754	21	2	16	0	33	6	101	1,689
Flanders CDP.....	1,345	953	208	19	10	1	116	38	299	793
Hampton Bays CDP.....	5,079	4,571	61	17	26	3	354	47	885	4,069
Northampton CDP.....	191	114	53	0	2	1	18	3	22	111
North Haven village.....	332	330	0	0	2	0	0	0	5	325
North Sea CDP.....	1,771	1,678	21	3	23	1	22	23	169	1,543
Noyack CDP.....	1,510	1,441	14	4	20	0	25	6	86	1,382
Quogue CDP.....	307	260	28	1	4	2	7	5	35	233
Quogue village.....	424	402	6	1	3	0	5	7	16	394
Remsenburg-Speonk CDP.....	984	938	8	2	7	1	22	6	49	912
Riverside CDP.....	716	477	127	10	2	0	80	20	131	432
Sagaponack village.....	146	141	2	0	1	0	2	0	4	138
Sag Harbor village (part).....	596	581	3	1	5	0	3	3	37	547
Shinnecock Hills CDP.....	744	683	11	7	5	2	32	4	142	578
Southampton village.....	1,263	1,081	110	6	18	3	29	16	124	991
Tuckahoe CDP.....	480	402	47	1	6	0	17	7	75	346
Water Mill CDP.....	652	626	5	0	5	0	8	8	31	605
Westhampton CDP.....	1,045	943	33	2	11	1	41	14	77	914
Westhampton Beach village.....	691	638	19	4	3	0	17	10	78	585
West Hampton Dunes village.....	24	23	0	0	1	0	0	0	2	21
Southold town.....	9,090	8,525	210	7	48	6	229	65	529	8,259
Cutchogue CDP.....	1,347	1,302	17	0	6	0	16	6	48	1,271
East Marion CDP.....	409	398	2	0	2	0	2	5	18	382
Fishers Island CDP.....	120	116	1	0	1	0	1	1	2	114
Greenport village.....	820	612	94	3	5	0	88	18	171	542
Greenport West CDP.....	960	862	37	1	5	0	47	8	75	839
Laurel CDP.....	524	502	7	0	2	0	8	5	21	490
Mattituck CDP.....	1,693	1,623	26	1	14	0	21	8	62	1,585
New Suffolk CDP.....	177	172	1	0	0	0	3	1	10	167
Orient CDP.....	353	344	2	1	2	0	2	2	6	340
Peconic CDP.....	273	260	7	0	0	0	6	0	13	254
Southold CDP.....	2,414	2,334	16	1	11	6	35	11	103	2,275
Sullivan County.....	30,139	26,132	2,126	130	320	10	938	483	2,964	24,415
Bethel town.....	1,733	1,627	37	3	11	0	35	20	120	1,549
Smallwood CDP.....	265	252	6	0	1	0	1	5	12	244
Callicoon town.....	1,288	1,243	15	3	12	0	9	6	38	1,213
Jeffersonville village.....	142	133	2	0	2	0	4	1	9	128
Cochecton town.....	604	583	14	0	3	0	2	2	20	566
Delaware town.....	996	960	16	1	3	0	6	10	36	931
Callicoon CDP.....	89	87	0	0	0	0	1	1	5	83
Hortonville CDP.....	92	91	1	0	0	0	0	0	0	91
Fallsburg town.....	4,225	3,421	420	22	59	4	214	85	708	3,004
South Fallsburg CDP.....	909	588	154	7	9	1	125	25	329	422
Woodridge village.....	342	248	55	2	6	1	20	10	79	204
Forestburgh town.....	355	333	8	2	1	1	6	4	13	324
Fremont town.....	607	575	15	1	5	1	3	7	13	564
Highland town.....	1,049	1,008	12	0	6	0	8	15	40	982
Liberty town.....	3,883	3,200	305	22	42	1	231	82	531	2,956
Liberty village.....	1,770	1,293	235	11	22	1	158	50	326	1,166
Lumberland town.....	967	927	13	2	6	1	9	9	35	903
Mamakating town.....	4,738	4,418	133	21	42	0	61	63	300	4,207
Bloomington village.....	190	169	5	0	2	0	6	8	20	158
Wurtsboro village.....	547	495	19	5	7	0	13	8	38	481

Table 13.

Occupied Housing Units (Households) by Race and Hispanic or Latino Origin of Householder: 2010—Con.

[For information on confidentiality protection, nonsampling error, and definitions, see Selected Appendixes at <www.census.gov/prod/cen2010/cph-1-a.pdf>]

State County County Subdivision Place	Total occupied housing units	Race of householder							Two or More Races	House- holder Hispanic or Latino (of any race)	House- holder White alone, not Hispanic or Latino
		One race									
		White	Black or African American	American Indian and Alaska Native	Asian	Native Hawaiian and Other Pacific Islander	Some Other Race				
Sullivan County—Con.											
Neversink town.....	1,464	1,415	19	4	7	0	8	11	34	1,391	
Rockland town.....	1,596	1,485	40	10	15	0	30	16	94	1,429	
Livingston Manor CDP.....	514	462	26	6	4	0	11	5	40	435	
Roscoe CDP.....	249	238	4	0	3	0	2	2	9	232	
Thompson town.....	5,982	4,326	1,060	34	105	2	314	141	964	3,799	
Monticello village.....	2,677	1,482	822	17	49	0	220	87	656	1,134	
Rock Hill CDP.....	688	591	54	3	25	0	10	5	58	550	
Tusten town.....	652	611	19	5	3	0	2	12	18	597	
Narrowsburg CDP.....	190	181	3	0	2	0	1	3	5	177	
Tioga County.....	20,350	19,892	118	39	108	6	40	147	190	19,769	
Barton town.....	3,611	3,548	17	12	5	0	1	28	28	3,528	
Waverly village.....	1,872	1,826	14	7	3	0	1	21	16	1,815	
Berkshire town.....	540	530	3	0	2	0	0	5	0	530	
Candor town.....	2,106	2,058	14	7	2	1	3	21	25	2,044	
Candor village.....	331	323	1	1	0	0	1	5	3	322	
Newark Valley town.....	1,537	1,512	1	4	5	0	4	11	15	1,501	
Newark Valley village.....	388	378	0	2	0	0	1	7	5	374	
Nichols town.....	990	981	4	1	1	0	1	2	7	976	
Nichols village.....	207	205	1	0	1	0	0	0	2	203	
Owego town.....	7,907	7,669	63	8	85	4	26	52	85	7,617	
Apalachin CDP.....	501	487	3	0	4	0	5	2	5	486	
Owego village.....	1,678	1,605	25	4	16	0	8	20	31	1,584	
Richford town.....	472	465	2	1	0	0	0	4	0	465	
Spencer town.....	1,266	1,233	12	2	4	1	5	9	16	1,225	
Spencer village.....	316	303	8	1	2	0	0	2	2	301	
Tioga town.....	1,921	1,896	2	4	4	0	0	15	14	1,883	
Tompkins County.....	38,967	33,619	1,306	128	2,817	15	319	763	1,138	32,920	
Caroline town.....	1,403	1,343	14	3	13	1	5	24	18	1,331	
Danby town.....	1,373	1,306	30	8	13	0	4	12	19	1,293	
Dryden town.....	6,016	5,615	137	25	99	4	35	101	133	5,539	
Dryden village.....	812	774	12	6	3	0	5	12	18	764	
Freeville village.....	212	206	4	0	0	0	1	1	1	205	
Enfield town.....	1,445	1,374	26	6	5	0	1	33	21	1,360	
Groton town.....	2,322	2,268	11	6	9	0	4	24	30	2,243	
Groton village.....	965	942	7	1	2	0	2	11	14	931	
Ithaca city.....	10,408	7,874	641	37	1,365	2	158	331	527	7,562	
Ithaca town.....	6,988	5,663	269	13	856	2	62	123	219	5,523	
Cayuga Heights village.....	1,541	1,268	31	1	207	0	11	23	58	1,227	
East Ithaca CDP.....	1,132	796	42	6	247	0	10	31	41	769	
Forest Home CDP.....	268	151	8	0	99	0	5	5	15	139	
Northeast Ithaca CDP.....	1,059	811	43	2	183	1	5	14	34	787	
Northwest Ithaca CDP.....	625	544	48	0	16	0	7	10	13	539	
South Hill CDP.....	1,077	991	23	1	36	0	9	17	26	974	
Lansing town.....	4,751	4,058	140	15	436	4	36	62	125	3,980	
Lansing village.....	1,687	1,189	97	5	350	0	18	28	74	1,141	
Newfield town.....	2,123	2,042	25	10	10	1	5	30	19	2,030	
Newfield Hamlet CDP.....	347	331	5	3	0	0	2	6	2	330	
Ulysses town.....	2,138	2,076	13	5	11	1	9	23	27	2,059	
Trumansburg village.....	816	798	5	0	1	0	3	9	10	791	
Ulster County.....	71,049	64,611	3,022	219	842	12	1,182	1,161	4,088	62,148	
Denning town.....	234	223	2	1	0	0	1	7	2	222	
Esopus town.....	3,492	3,256	113	10	37	0	33	43	111	3,193	
Port Ewen CDP.....	1,552	1,434	57	4	21	0	14	22	43	1,414	
Rifton CDP.....	189	182	2	0	1	0	1	3	7	176	
Gardiner town.....	2,229	2,123	31	3	12	0	37	23	106	2,057	
Gardiner CDP.....	384	358	7	2	2	0	12	3	27	344	
Hardenburgh town.....	112	110	0	0	2	0	0	0	2	108	
Hurley town.....	2,693	2,595	33	3	31	2	9	20	41	2,564	
Hurley CDP (part).....	1,055	1,024	12	0	13	0	2	4	16	1,012	
West Hurley CDP.....	888	857	13	0	12	0	2	4	10	848	
Kingston city.....	10,217	8,159	1,284	39	147	3	318	267	876	7,735	
Kingston town.....	380	362	11	1	2	0	1	3	10	355	
Lloyd town.....	4,112	3,689	212	10	85	2	44	70	220	3,542	
Clintondale CDP (part).....	95	78	7	0	5	0	0	5	2	78	
Highland CDP.....	2,204	1,942	133	3	63	1	28	34	133	1,851	
Marbletown town.....	2,400	2,302	35	5	16	1	12	29	52	2,264	
High Falls CDP (part).....	64	59	2	0	1	0	1	1	1	59	
Stone Ridge CDP.....	480	452	7	1	6	1	3	10	12	443	
Marlborough town.....	3,335	3,061	138	7	21	0	69	39	199	2,955	
Marlboro CDP.....	1,429	1,324	55	4	8	0	22	16	84	1,274	
Milton CDP.....	540	496	23	2	4	0	7	8	37	474	
New Paltz town.....	4,515	4,041	164	14	140	0	74	82	257	3,888	
New Paltz village.....	1,808	1,573	63	8	80	0	46	38	124	1,505	
Olive town.....	1,960	1,886	19	3	14	0	12	26	50	1,850	
Shokan CDP.....	511	487	9	0	5	0	6	4	14	478	

Table 13.

Occupied Housing Units (Households) by Race and Hispanic or Latino Origin of Householder: 2010—Con.

[For information on confidentiality protection, nonsampling error, and definitions, see Selected Appendixes at <www.census.gov/prod/cen2010/cph-1-a.pdf>]

State County County Subdivision Place	Total occupied housing units	Race of householder							Two or More Races	House- holder Hispanic or Latino (of any race)	House- holder White alone, not Hispanic or Latino
		One race									
		White	Black or African American	American Indian and Alaska Native	Asian	Native Hawaiian and Other Pacific Islander	Some Other Race				
Ulster County—Con.											
Plattekill town.....	3,861	3,395	188	15	26	2	176	59	556	3,065	
Clintondale CDP (part).....	455	429	7	1	5	0	5	8	21	416	
Plattekill CDP.....	405	285	36	1	0	0	71	12	166	195	
Rochester town.....	2,936	2,770	60	11	17	0	30	48	108	2,698	
Accord CDP.....	216	201	3	2	2	0	4	4	12	193	
Kerhonkson CDP (part).....	343	323	6	4	3	0	3	4	10	315	
Rosendale town.....	2,572	2,465	36	3	15	1	18	34	96	2,392	
High Falls CDP (part).....	197	188	5	0	3	0	0	1	7	181	
Rosendale Hamlet CDP.....	612	575	12	0	4	0	7	14	32	551	
Tillson CDP.....	640	622	8	0	3	0	2	5	22	605	
Saugerties town.....	8,163	7,787	122	21	69	0	42	122	283	7,565	
Glasco CDP.....	895	849	16	1	15	0	3	11	37	816	
Malden-on-Hudson CDP.....	162	155	2	0	0	0	0	5	8	147	
Saugerties village.....	1,852	1,723	38	9	19	0	17	46	104	1,648	
Saugerties South CDP.....	898	861	13	2	6	0	4	12	29	838	
Shandaken town.....	1,505	1,433	16	7	14	0	15	20	44	1,405	
Phoenicia CDP.....	170	165	0	0	3	0	0	2	1	165	
Pine Hill CDP.....	149	137	4	1	0	0	4	3	10	131	
Shawangunk town.....	3,887	3,721	63	11	24	0	34	34	192	3,579	
Walker Valley CDP.....	297	286	3	1	0	0	2	5	14	276	
Wallkill CDP.....	849	804	22	3	4	0	9	7	49	769	
Watchtower CDP.....	0	0	0	0	0	0	0	0	0	0	
Ulster town.....	4,961	4,611	128	12	82	0	53	75	176	4,513	
East Kingston CDP.....	114	97	12	0	0	0	3	2	6	95	
Hillside CDP.....	331	312	6	0	8	0	3	2	7	308	
Hurley CDP (part).....	340	317	3	1	10	0	5	4	14	309	
Lake Katrine CDP.....	829	774	17	3	17	0	2	16	21	760	
Lincoln Park CDP.....	1,097	1,002	37	3	16	0	20	19	57	973	
Wawarsing town.....	4,509	3,800	325	39	50	1	182	112	632	3,423	
Cragmoor CDP.....	191	186	2	0	1	0	1	1	5	182	
Ellenville village.....	1,578	1,154	213	22	26	0	112	51	359	945	
Kerhonkson CDP (part).....	341	317	6	3	3	1	3	8	30	295	
Napanoch CDP.....	470	429	12	4	3	0	11	11	37	410	
Woodstock town.....	2,976	2,822	42	4	38	0	22	48	75	2,775	
Woodstock CDP.....	1,121	1,045	24	3	9	0	15	25	46	1,019	
Zena CDP.....	447	431	5	0	8	0	0	3	5	427	
Warren County.....	27,990	27,326	191	56	123	2	49	243	317	27,099	
Bolton town.....	1,062	1,045	2	1	3	1	2	8	15	1,035	
Bolton Landing CDP.....	269	262	1	1	1	0	2	2	8	258	
Chester town.....	1,461	1,443	3	3	2	0	3	7	7	1,439	
Chestertown CDP.....	304	300	0	1	0	0	2	1	5	297	
North Creek CDP (part).....	46	46	0	0	0	0	0	0	0	46	
Pottersville CDP.....	162	161	0	0	1	0	0	0	1	160	
Glens Falls city.....	6,545	6,285	106	18	36	0	15	85	95	6,226	
Hague town.....	332	328	0	0	0	0	0	4	1	328	
Horicon town.....	629	614	2	0	1	0	0	12	3	611	
Johnsburg town.....	996	986	2	1	1	0	1	5	8	980	
North Creek CDP (part).....	237	232	1	1	1	0	1	1	5	229	
Lake George town.....	1,555	1,520	3	7	5	0	3	17	18	1,506	
Lake George village.....	449	440	0	1	2	0	0	6	8	434	
Lake Luzerne town.....	1,355	1,326	2	5	2	0	4	16	15	1,318	
Lake Luzerne CDP.....	506	500	1	0	0	0	2	3	5	498	
Queensbury town.....	11,483	11,249	67	16	69	1	20	61	127	11,148	
Glens Falls North CDP.....	3,803	3,704	31	6	33	1	8	20	44	3,670	
West Glens Falls CDP.....	2,713	2,655	14	3	12	0	4	25	30	2,633	
Stony Creek town.....	333	321	1	0	1	0	0	10	7	318	
Thurman town.....	497	488	0	1	0	0	0	8	2	486	
Warrensburg town.....	1,742	1,721	3	4	3	0	1	10	19	1,704	
Warrensburg CDP.....	1,310	1,295	2	3	3	0	1	6	17	1,280	
Washington County.....	24,142	23,688	113	48	51	5	66	171	253	23,523	
Argyle town.....	1,438	1,424	2	2	1	0	0	9	14	1,411	
Argyle village.....	129	128	0	0	0	0	0	1	1	127	
Cambridge town.....	803	790	2	2	3	0	2	4	5	787	
Cambridge village (part).....	192	184	2	0	2	0	0	4	1	184	
Dresden town.....	271	264	2	0	0	0	0	5	2	262	
Easton town.....	908	888	4	2	1	0	6	7	10	884	
Greenwich village (part).....	89	88	0	0	0	0	0	1	0	88	
Fort Ann town.....	1,450	1,425	2	1	1	0	8	13	20	1,415	
Fort Ann village.....	187	185	0	0	0	0	1	1	10	176	
Fort Edward town.....	2,383	2,340	15	4	4	0	7	13	25	2,325	
Fort Edward village.....	1,296	1,265	13	3	1	0	6	8	12	1,260	
Granville town.....	2,553	2,501	10	15	6	0	4	17	15	2,491	
Granville village.....	1,027	999	5	9	3	0	2	9	7	995	
Greenwich town.....	1,998	1,969	10	2	6	0	1	10	14	1,957	
Greenwich village (part).....	671	660	5	1	1	0	1	3	8	653	
Hampton town.....	364	358	0	0	0	0	2	4	5	355	

Table 13.

Occupied Housing Units (Households) by Race and Hispanic or Latino Origin of Householder: 2010—Con.

[For information on confidentiality protection, nonsampling error, and definitions, see Selected Appendixes at <www.census.gov/prod/cen2010/cph-1-a.pdf>]

State County County Subdivision Place	Total occupied housing units	Race of householder							Two or More Races	House- holder Hispanic or Latino (of any race)	House- holder White alone, not Hispanic or Latino
		One race									
		White	Black or African American	American Indian and Alaska Native	Asian	Native Hawaiian and Other Pacific Islander	Some Other Race				
Washington County—Con.											
Hartford town.....	852	844	0	3	2	0	0	3	9	836	
Hebron town.....	750	732	3	0	2	0	3	10	9	725	
Jackson town.....	759	742	12	0	0	0	1	4	6	738	
Kingsbury town.....	5,229	5,117	31	10	16	2	12	41	63	5,075	
Hudson Falls village.....	2,997	2,939	20	2	6	1	3	26	30	2,920	
Putnam town.....	259	258	0	0	0	0	0	1	1	257	
Salem town.....	1,141	1,113	11	2	0	2	4	9	17	1,099	
Salem village.....	382	376	2	0	0	0	0	4	7	369	
White Creek town.....	1,343	1,319	4	1	6	0	3	10	11	1,314	
Cambridge village (part).....	608	594	3	1	2	0	1	7	6	592	
Whitehall town.....	1,641	1,604	5	4	3	1	13	11	27	1,592	
Whitehall village.....	1,090	1,062	3	3	1	1	10	10	17	1,057	
Wayne County.....	36,585	34,789	929	104	136	3	294	330	852	34,322	
Arcadia town.....	5,792	5,356	202	19	23	1	121	70	289	5,220	
Newark village.....	3,842	3,470	179	13	20	0	105	55	240	3,364	
Butler town.....	723	698	7	1	0	0	9	8	15	693	
Wolcott village (part).....	137	130	5	0	0	0	1	1	4	127	
Galen town.....	1,610	1,535	47	3	1	0	5	19	27	1,515	
Clyde village.....	798	748	35	1	1	0	4	9	18	734	
Huron town.....	855	825	16	3	2	0	6	3	13	818	
Lyons town.....	2,206	2,003	150	7	5	0	22	19	75	1,963	
Lyons village.....	1,521	1,345	138	3	3	0	16	16	56	1,315	
Macedon town.....	3,650	3,546	28	8	33	0	9	26	58	3,501	
Macedon village.....	601	583	9	1	4	0	0	4	9	574	
Marion town.....	1,814	1,782	6	4	2	0	9	11	27	1,764	
Marion CDP.....	604	590	2	3	1	0	4	4	11	583	
Ontario town.....	3,960	3,873	39	11	10	0	8	19	37	3,849	
Ontario CDP.....	916	892	15	3	2	0	0	4	2	890	
Palmyra town.....	3,255	3,183	14	9	12	1	8	28	31	3,163	
Palmyra village.....	1,508	1,466	10	6	6	1	3	16	12	1,458	
Rose town.....	904	874	6	5	1	0	6	12	19	865	
North Rose CDP.....	259	244	4	2	0	0	3	6	6	242	
Savannah town.....	630	612	7	2	1	0	1	7	10	604	
Savannah CDP.....	214	212	1	1	0	0	0	0	2	210	
Sodus town.....	3,325	2,950	253	13	9	1	50	49	118	2,903	
Sodus village.....	710	577	100	6	3	0	9	15	32	564	
Sodus Point village.....	425	410	8	0	1	0	1	5	9	405	
Walworth town.....	3,356	3,273	30	2	24	0	9	18	41	3,240	
Williamson town.....	2,773	2,606	101	9	10	0	26	21	65	2,569	
Pultneyville CDP.....	293	284	3	3	1	0	0	2	2	282	
Williamson CDP.....	1,082	991	58	0	5	0	14	14	30	975	
Wolcott town.....	1,732	1,673	23	8	3	0	5	20	27	1,655	
Red Creek village.....	201	194	1	2	2	0	0	2	1	194	
Wolcott village (part).....	565	537	16	0	1	0	4	7	19	524	
Westchester County.....	347,232	250,538	50,671	1,143	16,257	118	20,723	7,782	56,766	221,654	
Bedford town.....	5,765	5,256	122	12	140	0	167	68	520	4,940	
Bedford CDP.....	636	613	3	1	12	0	2	5	36	580	
Bedford Hills CDP.....	1,138	896	59	4	43	0	105	31	276	743	
Katonah CDP.....	589	526	16	2	12	0	25	8	60	496	
Cortlandt town.....	14,987	13,132	764	22	452	3	399	215	1,405	12,275	
Buchanan village.....	829	773	23	0	9	0	16	8	81	711	
Croton-on-Hudson village.....	2,956	2,671	66	4	98	0	73	44	255	2,511	
Crugers CDP.....	813	723	61	0	8	0	13	8	55	684	
Montrose CDP.....	1,065	969	25	0	26	0	26	19	97	909	
Verplanck CDP.....	683	633	6	3	6	0	27	8	64	602	
Eastchester town.....	12,946	11,458	424	13	770	0	156	125	707	10,956	
Bronxville village.....	2,259	2,112	15	0	102	0	14	16	75	2,052	
Eastchester CDP.....	7,832	7,099	96	10	492	0	73	62	386	6,801	
Tuckahoe village.....	2,855	2,247	313	3	176	0	69	47	246	2,103	
Greenburgh town.....	33,495	25,056	3,908	55	2,864	12	1,034	566	3,234	23,228	
Ardley village.....	1,587	1,329	29	0	196	0	22	11	82	1,271	
Dobbs Ferry village.....	3,901	3,283	193	1	282	2	87	53	282	3,115	
Elmsford village.....	1,618	838	353	5	176	0	198	48	424	640	
Fairview CDP.....	976	139	668	6	28	2	102	31	209	68	
Greenville CDP.....	2,411	1,879	36	2	455	0	14	25	97	1,801	
Hartsdale CDP.....	2,653	2,101	137	4	340	3	42	26	208	1,957	
Hastings-on-Hudson village.....	3,027	2,708	76	6	128	0	63	46	197	2,589	
Irvington village.....	2,528	2,292	37	2	155	0	20	22	120	2,204	
Tarrytown village.....	4,410	3,558	310	10	256	3	177	96	647	3,174	
Harrison town.....	8,375	7,534	64	12	453	1	199	112	717	7,070	
Harrison village.....	8,375	7,534	64	12	453	1	199	112	717	7,070	
Lewisboro town.....	4,453	4,244	53	2	97	1	19	37	157	4,106	
Golden's Bridge CDP.....	631	591	15	0	15	0	5	5	26	569	
Mamaroneck town.....	10,849	9,487	362	13	371	6	445	165	1,237	8,793	
Larchmont village.....	2,109	1,980	41	2	49	0	19	18	122	1,888	
Mamaroneck village (part).....	4,230	3,363	229	8	155	6	368	101	859	2,949	

Table 13.

Occupied Housing Units (Households) by Race and Hispanic or Latino Origin of Householder: 2010—Con.

[For information on confidentiality protection, nonsampling error, and definitions, see Selected Appendixes at <www.census.gov/prod/cen2010/cph-1-a.pdf>]

State County County Subdivision Place	Total occupied housing units	Race of householder							Two or More Races	House- holder Hispanic or Latino (of any race)	House- holder White alone, not Hispanic or Latino
		One race									
		White	Black or African American	American Indian and Alaska Native	Asian	Native Hawaiian and Other Pacific Islander	Some Other Race				
Westchester County—Con.											
Mount Kisco town.....	4,102	3,166	241	20	175	0	393	107	954	2,710	
Mount Kisco village.....	4,102	3,166	241	20	175	0	393	107	954	2,710	
Mount Pleasant town.....	14,306	12,297	365	30	627	1	760	226	2,007	11,269	
Briarcliff Manor village (part).....	216	202	0	0	12	0	2	0	7	197	
Hawthorne CDP.....	1,612	1,529	13	1	36	0	24	9	88	1,469	
Pleasantville village.....	2,569	2,351	26	3	102	0	58	29	214	2,216	
Sleepy Hollow village.....	3,462	2,359	250	23	109	1	585	135	1,382	1,746	
Thornwood CDP.....	1,297	1,187	13	1	39	0	44	13	106	1,132	
Valhalla CDP.....	1,157	1,054	13	0	56	0	25	9	82	998	
Mount Vernon city.....	26,260	7,402	16,125	122	452	10	1,286	863	2,937	6,138	
New Castle town.....	5,786	5,238	79	2	389	1	32	45	179	5,106	
Chappaqua CDP.....	566	479	13	0	64	0	3	7	33	452	
New Rochelle city.....	27,953	19,072	5,472	112	1,082	14	1,486	715	5,701	15,510	
North Castle town.....	3,913	3,586	56	4	178	0	52	37	245	3,412	
Armonk CDP.....	1,413	1,327	7	0	68	0	7	4	63	1,272	
North Salem town.....	1,811	1,731	17	3	19	0	25	16	100	1,661	
Peach Lake CDP (part).....	269	264	1	1	0	0	2	1	11	255	
Ossining town.....	12,706	9,175	1,353	44	613	5	1,189	327	2,772	7,909	
Briarcliff Manor village (part).....	2,431	2,200	47	3	147	1	13	20	75	2,147	
Ossining village.....	8,344	5,277	1,226	38	376	3	1,138	286	2,520	4,178	
Peekskill city.....	9,060	5,405	2,137	34	222	4	928	330	2,294	4,372	
Pelham town.....	4,247	3,606	267	3	201	1	92	77	324	3,404	
Pelham village.....	2,390	1,903	231	2	131	1	67	55	228	1,771	
Pelham Manor village.....	1,857	1,703	36	1	70	0	25	22	96	1,633	
Pound Ridge town.....	1,844	1,764	22	2	32	0	9	15	55	1,723	
Scotts Corners CDP.....	266	256	3	0	4	0	1	2	7	250	
Rye city.....	5,520	5,056	83	7	276	1	49	48	277	4,849	
Rye town.....	15,469	11,762	875	75	461	2	1,871	423	4,788	9,264	
Mamaroneck village (part).....	2,768	2,367	89	8	135	0	123	46	347	2,161	
Port Chester village.....	9,240	6,234	731	62	196	2	1,669	346	4,173	4,120	
Rye Brook village.....	3,461	3,161	55	5	130	0	79	31	268	2,983	
Scarsdale town.....	5,418	4,652	65	1	636	1	23	40	139	4,536	
Scarsdale village.....	5,418	4,652	65	1	636	1	23	40	139	4,536	
Somers town.....	7,623	7,265	69	12	192	3	33	49	229	7,079	
Heritage Hills CDP.....	2,421	2,351	22	3	31	1	3	10	37	2,317	
Lincolndale CDP.....	542	526	3	0	8	0	2	3	18	510	
Shenorock CDP.....	674	636	6	3	13	0	8	8	38	608	
White Plains city.....	22,910	15,751	3,350	91	1,497	4	1,557	660	4,565	13,312	
Yonkers city.....	74,550	45,753	14,030	439	3,557	44	8,340	2,387	20,346	36,957	
Yorktown town.....	12,884	11,690	368	13	501	4	179	129	877	11,075	
Crompond CDP.....	702	636	26	1	35	0	3	1	39	605	
Jefferson Valley-Yorktown CDP.....	5,238	4,803	127	6	180	1	70	51	321	4,583	
Lake Mohegan CDP.....	2,029	1,782	90	5	73	1	52	26	222	1,633	
Shrub Oak CDP.....	760	695	23	0	19	0	9	14	62	650	
Yorktown Heights CDP.....	623	556	24	0	30	0	9	4	39	528	
Wyoming County.....	15,501	15,250	23	36	34	3	47	108	138	15,177	
Arcade town.....	1,791	1,757	2	7	6	0	5	14	12	1,750	
Arcade village.....	887	867	0	4	3	0	3	10	6	863	
Attica town.....	1,584	1,548	1	6	5	0	8	16	14	1,543	
Attica village (part).....	1,026	1,002	1	3	3	0	5	12	10	997	
Bennington town.....	1,301	1,294	0	2	1	0	1	3	4	1,292	
Castile town.....	1,164	1,150	4	2	0	0	3	5	14	1,142	
Castile village.....	420	416	1	2	0	0	0	1	5	411	
Perry village (part).....	172	172	0	0	0	0	0	0	1	171	
Covington town.....	474	468	2	0	1	0	0	3	5	463	
Eagle town.....	447	441	3	1	0	0	0	2	2	441	
Bliss CDP.....	204	202	2	0	0	0	0	0	1	202	
Gainesville town.....	882	867	2	1	1	0	2	9	6	865	
Gainesville village.....	97	96	0	0	0	0	0	1	0	96	
Silver Springs village.....	340	336	0	0	0	0	0	4	2	335	
Genesee Falls town.....	193	190	0	0	1	0	1	1	1	190	
Java town.....	801	794	0	2	1	1	2	1	6	791	
Strykersville CDP (part).....	27	27	0	0	0	0	0	0	0	27	
Middlebury town.....	573	563	0	1	0	0	2	7	2	562	
Wyoming village.....	159	156	0	0	0	0	1	2	1	156	
Orangeville town.....	532	525	0	0	0	1	6	0	12	519	
Perry town.....	1,872	1,834	7	3	2	0	12	14	28	1,821	
Perry village (part).....	1,342	1,318	6	3	1	0	4	10	15	1,309	
Pike town.....	402	398	0	1	1	0	1	1	3	396	
Pike CDP.....	128	128	0	0	0	0	0	0	2	126	
Sheldon town.....	979	971	0	0	1	1	0	6	7	967	
Strykersville CDP (part).....	239	236	0	0	0	1	0	2	3	235	
Warsaw town.....	2,172	2,121	1	9	14	0	3	24	17	2,110	
Warsaw village.....	1,514	1,476	1	7	9	0	2	19	13	1,467	
Wethersfield town.....	334	329	1	1	0	0	1	2	5	325	

Table 13.

Occupied Housing Units (Households) by Race and Hispanic or Latino Origin of Householder: 2010—Con.

[For information on confidentiality protection, nonsampling error, and definitions, see Selected Appendixes at <www.census.gov/prod/cen2010/cph-1-a.pdf>]

State County County Subdivision Place	Total occupied housing units	Race of householder							Two or More Races	House- holder Hispanic or Latino (of any race)	House- holder White alone, not Hispanic or Latino
		One race									
		White	Black or African American	American Indian and Alaska Native	Asian	Native Hawaiian and Other Pacific Islander	Some Other Race				
Yates County.....	9,517	9,359	43	17	18	1	22	57	101	9,294	
Barrington town.....	575	567	4	2	0	0	0	2	4	564	
Benton town.....	953	943	1	1	2	0	3	3	11	936	
Penn Yan village (part).....	143	140	0	0	1	0	0	2	4	137	
Italy town.....	471	464	3	0	1	0	0	3	0	464	
Jerusalem town.....	1,573	1,552	3	2	4	1	3	8	13	1,545	
Keuka Park CDP.....	172	171	0	0	0	0	1	0	3	169	
Penn Yan village (part).....	34	33	0	0	0	0	0	1	0	33	
Middlesex town.....	581	576	2	2	0	0	0	1	2	574	
Milo town.....	2,938	2,875	17	5	7	0	14	20	42	2,851	
Penn Yan village (part).....	2,023	1,967	14	5	7	0	13	17	37	1,946	
Potter town.....	627	614	5	2	0	0	2	4	6	611	
Rushville village (part).....	161	157	0	2	0	0	0	2	2	156	
Starkey town.....	1,324	1,302	7	3	1	0	0	11	11	1,293	
Dundee village.....	702	690	5	2	1	0	0	4	4	688	
Torrey town.....	475	466	1	0	3	0	0	5	12	456	
Dresden village.....	115	112	0	0	1	0	0	2	7	105	

Table 14.

Occupied Housing Units (Households) by Race and Hispanic or Latino Origin of Householder: 2010

[For information on confidentiality protection, nonsampling error, and definitions, see Selected Appendixes at <www.census.gov/prod/cen2010/cph-1-a.pdf>]

State County Place and County Subdivision	Total occupied housing units	Race of householder							Two or More Races	House- holder Hispanic or Latino (of any race)	House- holder White alone, not Hispanic or Latino
		One race									
		White	Black or African American	American Indian and Alaska Native	Asian	Native Hawaiian and Other Pacific Islander	Some Other Race				
New York.....	7,317,755	5,169,163	1,095,790	33,824	445,652	2,615	405,320	165,391	1,006,514	4,728,675	
COUNTY											
Albany County.....	126,251	103,391	14,618	265	4,585	28	1,438	1,926	4,443	101,338	
Allegany County.....	18,208	17,866	66	32	76	2	32	134	129	17,784	
Bronx County.....	483,449	147,184	183,251	5,391	14,549	433	107,982	24,659	237,108	67,598	
Broome County.....	82,167	74,924	3,265	187	2,088	27	542	1,134	1,845	73,947	
Cattaraugus County.....	32,263	30,550	291	916	147	3	71	285	297	30,366	
Cayuga County.....	31,445	30,354	547	96	94	9	100	245	341	30,152	
Chautauqua County.....	54,244	51,479	939	244	189	11	867	515	2,322	50,278	
Chemung County.....	35,462	32,903	1,574	87	328	8	97	465	454	32,644	
Chenango County.....	20,436	19,973	96	72	64	1	55	175	248	19,797	
Clinton County.....	31,582	30,539	346	111	190	4	81	311	372	30,292	
Columbia County.....	25,906	24,207	952	51	248	6	180	262	642	23,806	
Cortland County.....	18,671	18,016	236	56	116	2	64	181	271	17,851	
Delaware County.....	19,898	19,296	170	55	105	4	95	173	386	19,036	
Dutchess County.....	107,965	90,942	9,304	279	3,101	29	2,590	1,720	8,030	86,501	
Erie County.....	383,164	315,820	49,641	2,245	7,145	65	4,425	3,823	12,862	309,196	
Essex County.....	16,262	15,954	44	36	59	1	21	147	110	15,867	
Franklin County.....	19,054	17,376	72	1,379	64	3	18	142	149	17,270	
Fulton County.....	22,554	21,906	256	43	92	3	72	182	296	21,709	
Genesee County.....	23,728	22,595	456	272	80	1	129	195	351	22,414	
Greene County.....	19,823	18,905	418	55	114	4	116	211	543	18,523	
Hamilton County.....	2,262	2,215	4	7	5	2	2	27	14	2,204	
Herkimer County.....	26,324	25,755	184	51	100	6	65	163	265	25,578	
Jefferson County.....	43,451	40,044	1,653	202	412	78	433	629	1,484	39,202	
Kings County.....	916,856	430,561	318,303	4,125	74,514	378	63,746	25,229	155,717	371,132	
Lewis County.....	10,514	10,350	41	21	19	4	16	63	78	10,299	
Livingston County.....	24,409	23,672	220	62	139	5	114	197	366	23,446	
Madison County.....	27,754	26,977	199	208	127	7	49	187	258	26,795	
Monroe County.....	300,422	239,740	41,518	840	7,666	63	6,248	4,347	16,551	232,073	
Montgomery County.....	20,272	18,845	314	65	110	3	712	223	1,706	18,014	
Nassau County.....	448,528	353,551	43,735	733	27,342	76	15,875	7,216	44,568	329,247	
New York County.....	763,846	492,595	106,211	2,928	80,760	317	57,351	23,684	144,226	432,600	
Niagara County.....	90,556	81,854	5,937	899	574	16	350	926	1,408	80,997	
Oneida County.....	93,028	84,913	4,212	232	1,684	20	958	1,009	2,760	83,511	
Onondaga County.....	187,686	158,788	18,610	1,575	4,342	48	1,611	2,712	5,288	156,205	
Ontario County.....	43,019	41,007	845	100	306	8	362	391	1,010	40,485	
Orange County.....	125,925	102,458	12,085	514	2,396	35	6,083	2,354	16,927	93,562	
Orleans County.....	16,119	15,204	522	75	41	6	128	143	339	15,029	
Oswego County.....	46,400	45,332	241	189	150	4	138	346	555	44,977	
Otsego County.....	24,620	23,838	223	46	182	5	91	235	463	23,517	
Putnam County.....	35,041	32,750	636	57	507	8	670	413	2,965	30,698	
Queens County.....	780,117	367,418	144,548	3,784	156,333	410	77,043	30,581	177,677	283,810	
Rensselaer County.....	64,702	58,230	3,868	153	1,046	10	549	846	1,796	57,304	
Richmond County.....	165,516	127,736	16,836	503	10,101	64	7,240	3,036	22,071	115,785	
Rockland County.....	99,242	76,513	11,077	251	5,552	30	4,083	1,736	11,545	70,423	
St. Lawrence County.....	41,605	40,241	183	442	317	7	63	352	329	40,020	
Saratoga County.....	88,296	84,778	1,070	155	1,140	16	298	839	1,433	83,772	
Schenectady County.....	62,886	52,953	5,170	201	1,593	32	1,567	1,370	2,597	51,821	
Schoharie County.....	13,166	12,847	67	29	55	2	39	127	253	12,651	
Schuyler County.....	7,530	7,382	32	27	16	3	14	56	53	7,349	
Seneca County.....	13,393	13,023	105	33	73	1	43	115	166	12,914	
Steuben County.....	40,344	38,838	575	84	400	4	87	356	360	38,608	
Suffolk County.....	499,922	429,371	31,482	1,441	13,510	128	16,637	7,353	53,280	397,957	
Sullivan County.....	30,139	26,132	2,126	130	320	10	938	483	2,964	24,415	
Tioga County.....	20,350	19,892	118	39	108	6	40	147	190	19,769	
Tompkins County.....	38,967	33,619	1,306	128	2,817	15	319	763	1,138	32,920	
Ulster County.....	71,049	64,611	3,022	219	842	12	1,182	1,161	4,088	62,148	
Warren County.....	27,990	27,326	191	56	123	2	49	243	317	27,099	
Washington County.....	24,142	23,688	113	48	51	5	66	171	253	23,523	
Wayne County.....	36,585	34,789	929	104	136	3	294	330	852	34,322	
Westchester County.....	347,232	250,538	50,671	1,143	16,257	118	20,723	7,782	56,766	221,654	
Wyoming County.....	15,501	15,250	23	36	34	3	47	108	138	15,177	
Yates County.....	9,517	9,359	43	17	18	1	22	57	101	9,294	
PLACE AND COUNTY SUBDIVISION											
Accord CDP, Ulster County.....	216	201	3	2	2	0	4	4	12	193	
Adams village, Jefferson County.....	739	729	4	0	1	0	2	3	7	723	
Adams town, Jefferson County.....	1,986	1,958	10	3	2	1	4	8	17	1,946	
Adams Center CDP, Jefferson County.....	591	578	5	1	1	1	1	4	6	574	
Addison village, Steuben County.....	697	682	4	1	7	0	2	1	4	680	

Table 14.

Occupied Housing Units (Households) by Race and Hispanic or Latino Origin of Householder: 2010—Con.

[For information on confidentiality protection, nonsampling error, and definitions, see Selected Appendixes at <www.census.gov/prod/cen2010/cph-1-a.pdf>]

State County Place and County Subdivision	Total occupied housing units	Race of householder							Two or More Races	House- holder Hispanic or Latino (of any race)	House- holder White alone, not Hispanic or Latino
		One race									
		White	Black or African American	American Indian and Alaska Native	Asian	Native Hawaiian and Other Pacific Islander	Some Other Race				
PLACE AND COUNTY SUBDIVISION—Con.											
Addison town, Steuben County.....	1,000	975	5	2	8	0	2	8	5	972	
Afton village, Chenango County.....	384	381	0	0	1	0	1	1	7	374	
Afton town, Chenango County.....	1,199	1,175	2	5	4	0	4	9	15	1,163	
Airmont village, Rockland County.....	2,699	2,377	121	19	120	1	27	34	173	2,251	
Akron village, Erie County.....	1,293	1,258	5	16	4	0	0	10	9	1,250	
Alabama town, Genesee County.....	712	691	2	12	1	0	3	3	5	689	
Albany city, Albany County.....	41,157	25,764	11,663	123	1,564	16	989	1,038	2,643	24,783	
Albertson CDP, Nassau County.....	1,789	1,403	5	1	318	0	24	38	93	1,334	
Albion village, Orleans County.....	2,512	2,199	222	12	10	2	40	27	97	2,152	
Albion town, Orleans County.....	2,559	2,275	195	15	9	1	38	26	88	2,233	
Albion town, Oswego County.....	734	719	3	2	1	0	0	9	3	717	
Alden village, Erie County.....	1,089	1,075	3	4	5	0	0	2	4	1,071	
Alden town, Erie County.....	3,347	3,314	8	8	6	0	2	9	11	3,305	
Alexander village, Genesee County.....	178	177	0	0	1	0	0	0	1	176	
Alexander town, Genesee County.....	939	924	3	2	1	0	5	4	9	919	
Alexandria town, Jefferson County.....	1,698	1,672	6	4	3	0	3	10	7	1,669	
Alexandria Bay village, Jefferson County.....	528	515	4	0	3	0	2	4	4	514	
Alfred village, Allegany County.....	526	476	12	0	28	0	3	7	13	466	
Alfred town, Allegany County.....	968	910	13	0	32	0	3	10	17	896	
Allegany village, Cattaraugus County.....	765	742	2	1	14	0	3	3	7	739	
Allegany town, Cattaraugus County.....	2,676	2,600	17	5	35	1	3	15	17	2,589	
Allegany Reservation, Cattaraugus County..	390	136	2	240	0	0	1	11	8	134	
Allen town, Allegany County.....	179	174	0	0	1	0	1	3	1	174	
Alma town, Allegany County.....	334	329	0	0	1	0	0	4	2	327	
Almond village.....	188	186	0	0	0	0	0	2	1	186	
Allegany County (part).....	164	162	0	0	0	0	0	2	1	162	
Steuben County (part).....	24	24	0	0	0	0	0	0	0	24	
Almond town, Allegany County.....	636	628	0	0	3	0	0	5	4	625	
Altamont village, Albany County.....	676	657	6	2	6	0	4	1	13	649	
Altmar village, Oswego County.....	141	136	2	0	0	0	0	3	1	135	
Altona CDP, Clinton County.....	138	136	0	2	0	0	0	0	1	135	
Altona town, Clinton County.....	957	940	3	8	1	0	0	5	2	938	
Amagansett CDP, Suffolk County.....	513	491	7	0	5	0	8	2	28	472	
Amboy town, Oswego County.....	468	462	1	3	0	0	0	2	0	462	
Amenia CDP, Dutchess County.....	392	353	18	1	5	0	8	7	36	330	
Amenia town, Dutchess County.....	1,741	1,608	52	6	16	0	30	29	96	1,553	
Ames village, Montgomery County.....	61	61	0	0	0	0	0	0	1	60	
Amherst town, Erie County.....	48,894	42,658	2,449	88	3,078	7	163	451	726	42,184	
Amity town, Allegany County.....	921	908	3	1	0	0	1	8	4	905	
Amityville village, Suffolk County.....	3,690	3,204	289	7	51	0	90	49	297	3,033	
Amsterdam city, Montgomery County.....	7,861	6,733	242	36	55	1	653	141	1,505	6,020	
Amsterdam town, Montgomery County.....	2,289	2,220	18	5	11	0	23	12	65	2,184	
Ancram town, Columbia County.....	661	640	10	1	3	0	2	5	9	633	
Andes CDP, Delaware County.....	125	120	2	1	1	0	0	1	5	115	
Andes town, Delaware County.....	632	610	8	2	3	0	5	4	10	604	
Andover village, Allegany County.....	405	400	1	1	0	0	1	2	3	398	
Andover town, Allegany County.....	702	695	1	1	1	0	1	3	4	692	
Angelica village, Allegany County.....	353	350	0	1	1	0	0	1	2	348	
Angelica town, Allegany County.....	580	574	1	1	2	0	0	2	3	571	
Angola village, Erie County.....	825	793	3	14	0	0	4	11	18	783	
Angola on the Lake CDP, Erie County.....	737	723	2	7	0	0	1	4	10	714	
Annsville town, Oneida County.....	1,100	1,079	7	2	4	0	1	7	8	1,072	
Antwerp village, Jefferson County.....	253	242	4	0	0	0	2	5	6	239	
Antwerp town, Jefferson County.....	663	645	6	0	0	0	3	9	9	640	
Apalachin CDP, Tioga County.....	501	487	3	0	4	0	5	2	5	486	
Aquebogue CDP, Suffolk County.....	932	871	36	1	3	2	15	4	56	834	
Arcade village, Wyoming County.....	887	867	0	4	3	0	3	10	6	863	
Arcade town, Wyoming County.....	1,791	1,757	2	7	6	0	5	14	12	1,750	
Arcadia town, Wayne County.....	5,792	5,356	202	19	23	1	121	70	289	5,220	
Ardley village, Westchester County.....	1,587	1,329	29	0	196	0	22	11	82	1,271	
Argyle village, Washington County.....	129	128	0	0	0	0	0	1	1	127	
Argyle town, Washington County.....	1,438	1,424	2	2	1	0	0	9	14	1,411	
Arietta town, Hamilton County.....	134	132	0	0	0	1	0	1	0	132	
Arkport village, Steuben County.....	363	361	0	0	1	0	0	1	1	360	
Arkwright town, Chautauqua County.....	439	435	0	1	1	0	1	1	4	431	
Arlington CDP, Dutchess County.....	1,222	820	227	11	65	0	54	45	130	766	
Armonk CDP, Westchester County.....	1,413	1,327	7	0	68	0	7	4	63	1,272	
Asharoken village, Suffolk County.....	255	248	1	0	5	0	1	0	5	245	
Ashford town, Cattaraugus County.....	883	866	11	3	0	0	0	3	4	863	
Ashland town, Chemung County.....	704	693	0	0	2	0	2	7	9	686	

Table 14.

Occupied Housing Units (Households) by Race and Hispanic or Latino Origin of Householder: 2010—Con.

[For information on confidentiality protection, nonsampling error, and definitions, see Selected Appendixes at <www.census.gov/prod/cen2010/cph-1-a.pdf>]

State County Place and County Subdivision	Total occupied housing units	Race of householder							Two or More Races	House- holder Hispanic or Latino (of any race)	House- holder White alone, not Hispanic or Latino
		One race									
		White	Black or African American	American Indian and Alaska Native	Asian	Native Hawaiian and Other Pacific Islander	Some Other Race				
PLACE AND COUNTY SUBDIVISION—Con.											
Ashland town, Greene County.....	338	333	2	1	1	0	0	1	5	328	
Athens village, Greene County.....	734	713	10	0	3	0	3	5	15	703	
Athens town, Greene County.....	1,749	1,674	29	2	16	1	7	20	40	1,646	
Atlantic Beach village, Nassau County.....	857	844	2	0	6	0	5	0	23	826	
Attica village.....	1,066	1,038	3	3	3	0	5	14	11	1,032	
Genesee County (part).....	40	36	2	0	0	0	0	2	1	35	
Wyoming County (part).....	1,026	1,002	1	3	3	0	5	12	10	997	
Attica town, Wyoming County.....	1,584	1,548	1	6	5	0	8	16	14	1,543	
Auburn city, Cayuga County.....	11,691	10,938	480	44	55	3	50	121	200	10,820	
Augusta town, Oneida County.....	803	789	2	1	2	1	1	7	3	788	
Aurelius town, Cayuga County.....	1,126	1,115	2	2	1	1	1	4	4	1,112	
Aurora village, Cayuga County.....	154	149	0	0	0	0	1	4	6	144	
Aurora town, Erie County.....	5,493	5,430	10	4	18	0	7	24	38	5,400	
Au Sable town, Clinton County.....	1,299	1,261	10	4	3	0	2	19	14	1,251	
Au Sable Forks CDP, Clinton County.....	236	233	0	1	0	0	0	2	0	233	
Austerlitz town, Columbia County.....	726	710	5	1	5	0	2	3	10	703	
Ava town, Oneida County.....	254	252	0	1	0	0	0	1	1	251	
Averill Park CDP, Rensselaer County.....	662	649	5	0	4	0	1	3	7	644	
Avoca village, Steuben County.....	351	344	1	0	1	0	1	4	7	338	
Avoca town, Steuben County.....	886	868	2	5	1	1	1	8	9	860	
Avon village, Livingston County.....	1,442	1,392	24	5	8	0	3	10	11	1,385	
Avon town, Livingston County.....	2,983	2,867	37	10	20	0	16	33	49	2,838	
Babylon village, Suffolk County.....	4,585	4,318	85	5	77	0	53	47	238	4,152	
Babylon town, Suffolk County.....	70,894	55,441	9,817	196	1,707	14	2,479	1,240	7,723	51,018	
Bainbridge village, Chenango County.....	589	581	1	1	1	0	3	2	8	577	
Bainbridge town, Chenango County.....	1,393	1,378	2	1	2	0	3	7	16	1,366	
Baiting Hollow CDP, Suffolk County.....	719	699	7	0	5	1	5	2	26	677	
Baldwin town, Chemung County.....	338	328	1	2	1	0	1	5	1	328	
Baldwin CDP, Nassau County.....	7,760	4,425	2,399	26	273	2	429	206	1,173	3,881	
Baldwin Harbor CDP, Nassau County.....	2,687	1,885	569	4	111	0	67	51	238	1,741	
Baldwinsville village, Onondaga County.....	3,099	3,008	21	17	20	0	12	21	37	2,987	
Ballston town, Saratoga County.....	3,710	3,610	36	8	24	0	5	27	50	3,567	
Ballston Spa village, Saratoga County.....	2,269	2,159	31	7	18	3	14	37	53	2,127	
Balmville CDP, Orange County.....	1,194	950	161	0	23	0	40	20	128	880	
Bangor town, Franklin County.....	861	849	1	1	0	0	1	9	8	844	
Bardonia CDP, Rockland County.....	1,442	1,261	26	1	129	0	8	17	73	1,204	
Barker town, Broome County.....	1,021	991	3	2	4	0	4	17	13	985	
Barker village, Niagara County.....	210	207	1	1	0	0	1	0	8	200	
Barneveld village, Oneida County.....	115	115	0	0	0	0	0	0	1	114	
Barnum Island CDP, Nassau County.....	843	763	11	0	24	0	32	13	85	718	
Barre town, Orleans County.....	774	746	6	2	7	1	7	5	15	741	
Barrington town, Yates County.....	575	567	4	2	0	0	0	2	4	564	
Barton town, Tioga County.....	3,611	3,548	17	12	5	0	1	28	28	3,528	
Batavia city, Genesee County.....	6,644	6,153	302	32	42	1	29	85	117	6,087	
Batavia town, Genesee County.....	2,434	2,368	20	8	16	0	12	10	23	2,357	
Bath village, Steuben County.....	2,727	2,578	93	9	11	0	8	28	18	2,568	
Bath town, Steuben County.....	5,179	4,989	110	10	19	0	11	40	29	4,972	
Baxter Estates village, Nassau County.....	382	319	6	3	24	0	11	19	46	302	
Bay Park CDP, Nassau County.....	867	845	1	0	8	1	7	5	40	813	
Bayport CDP, Suffolk County.....	3,346	3,195	50	5	48	0	27	21	134	3,098	
Bay Shore CDP, Suffolk County.....	9,064	6,218	1,663	41	230	3	657	252	1,965	5,167	
Bayville village, Nassau County.....	2,471	2,385	8	7	34	0	19	18	105	2,305	
Baywood CDP, Suffolk County.....	2,162	1,560	282	13	60	0	179	68	560	1,243	
Beacon city, Dutchess County.....	5,347	3,835	962	22	88	0	287	153	881	3,389	
Beaver Dam Lake CDP, Orange County.....	744	693	19	3	6	0	20	3	67	650	
Bedford CDP, Westchester County.....	636	613	3	1	12	0	2	5	36	580	
Bedford town, Westchester County.....	5,765	5,256	122	12	140	0	167	68	520	4,940	
Bedford Hills CDP, Westchester County.....	1,138	896	59	4	43	0	105	31	276	743	
Beekman town, Dutchess County.....	4,251	3,919	132	6	110	1	46	37	203	3,778	
Beekmantown town, Clinton County.....	2,223	2,176	18	5	5	0	7	12	28	2,154	
Belfast CDP, Allegany County.....	337	323	3	1	2	0	0	8	2	322	
Belfast town, Allegany County.....	655	632	3	1	2	0	1	16	6	629	
Bellerose village, Nassau County.....	375	341	11	1	13	0	5	4	29	319	
Bellerose Terrace CDP, Nassau County.....	633	370	47	0	139	0	58	19	136	291	
Belle Terre village, Suffolk County.....	286	269	2	0	13	0	1	1	8	263	
Belleville CDP, Jefferson County.....	76	75	0	0	0	0	0	1	1	74	
Bellmont town, Franklin County.....	627	618	0	2	4	0	0	3	5	614	
Bellmore CDP, Nassau County.....	5,669	5,415	39	5	130	0	47	33	241	5,234	
Bellport village, Suffolk County.....	921	886	14	2	9	0	4	6	18	875	
Belmont village, Allegany County.....	410	405	1	0	0	0	0	4	3	402	

Table 14.

Occupied Housing Units (Households) by Race and Hispanic or Latino Origin of Householder: 2010—Con.

[For information on confidentiality protection, nonsampling error, and definitions, see Selected Appendixes at <www.census.gov/prod/cen2010/cph-1-a.pdf>]

State County Place and County Subdivision	Total occupied housing units	Race of householder							Two or More Races	House- holder Hispanic or Latino (of any race)	House- holder White alone, not Hispanic or Latino
		One race									
		White	Black or African American	American Indian and Alaska Native	Asian	Native Hawaiian and Other Pacific Islander	Some Other Race				
PLACE AND COUNTY SUBDIVISION—Con.											
Bemus Point village, Chautauqua County.....	170	168	0	0	1	0	0	1	0	168	
Bennington town, Wyoming County.....	1,301	1,294	0	2	1	0	1	3	4	1,292	
Benson town, Hamilton County.....	87	77	0	1	0	0	0	9	1	76	
Benton town, Yates County.....	953	943	1	1	2	0	3	3	11	936	
Bergen village, Genesee County.....	446	436	1	0	1	0	3	5	7	433	
Bergen town, Genesee County.....	1,207	1,187	3	2	1	0	4	10	12	1,181	
Berkshire town, Tioga County.....	540	530	3	0	2	0	0	5	0	530	
Berlin town, Rensselaer County.....	789	774	2	2	0	0	2	9	6	771	
Berne town, Albany County.....	1,166	1,142	7	0	4	0	1	12	11	1,133	
Bethany town, Genesee County.....	674	662	2	1	2	0	4	3	11	655	
Bethel town, Sullivan County.....	1,733	1,627	37	3	11	0	35	20	120	1,549	
Bethlehem town, Albany County.....	13,457	12,720	253	16	314	0	37	117	220	12,568	
Bethpage CDP, Nassau County.....	5,875	5,506	24	2	239	0	52	52	264	5,307	
Big Flats CDP, Chemung County.....	2,126	2,030	36	1	49	1	2	7	11	2,023	
Big Flats town, Chemung County.....	3,083	2,943	52	1	65	1	3	18	19	2,929	
Billington Heights CDP, Erie County.....	683	679	1	0	1	0	1	1	2	678	
Binghamton city, Broome County.....	21,150	17,495	2,008	85	722	6	322	512	953	17,079	
Binghamton town, Broome County.....	1,894	1,829	23	0	24	0	1	17	12	1,820	
Binghamton University CDP, Broome County.....	0	0	0	0	0	0	0	0	0	0	
Birdsall town, Allegany County.....	99	99	0	0	0	0	0	0	0	99	
Black Brook town, Clinton County.....	618	606	0	3	0	0	0	9	2	605	
Black River village, Jefferson County.....	549	503	23	1	10	1	2	9	13	495	
Blasdell village, Erie County.....	1,164	1,132	13	7	4	0	3	5	30	1,107	
Blauvelt CDP, Rockland County.....	1,647	1,468	16	0	120	1	27	15	106	1,398	
Bleecker town, Fulton County.....	240	235	0	0	1	0	3	1	1	234	
Blenheim town, Schoharie County.....	158	152	2	0	0	0	0	4	0	152	
Bliss CDP, Wyoming County.....	204	202	2	0	0	0	0	0	1	202	
Blodgett Mills CDP, Cortland County.....	113	111	0	1	0	0	0	1	0	111	
Bloomfield village, Ontario County.....	551	532	6	4	0	0	0	9	6	527	
Bloomingburg village, Sullivan County.....	190	169	5	0	2	0	6	8	20	158	
Blooming Grove town, Orange County.....	6,284	5,521	350	33	109	0	175	96	703	5,073	
Bloomville CDP, Delaware County.....	90	86	1	1	1	0	0	1	2	85	
Blue Point CDP, Suffolk County.....	1,680	1,626	9	4	18	0	14	9	45	1,594	
Bohemia CDP, Suffolk County.....	3,606	3,440	40	3	64	0	34	25	165	3,321	
Bolivar village, Allegany County.....	425	418	3	1	0	0	0	3	3	416	
Bolivar town, Allegany County.....	858	848	3	2	0	0	0	5	4	846	
Bolton town, Warren County.....	1,062	1,045	2	1	3	1	2	8	15	1,035	
Bolton Landing CDP, Warren County.....	269	262	1	1	1	0	2	2	8	258	
Bombay town, Franklin County.....	489	394	4	82	3	0	1	5	4	391	
Boonville village, Oneida County.....	899	895	0	3	0	0	0	1	3	892	
Boonville town, Oneida County.....	1,873	1,858	0	4	5	0	0	6	4	1,854	
Boston town, Erie County.....	3,221	3,193	3	5	5	0	5	10	23	3,176	
Bovina town, Delaware County.....	287	278	2	1	3	0	0	3	4	274	
Boylston town, Oswego County.....	207	205	0	0	0	0	0	2	0	205	
Bradford town, Steuben County.....	340	338	0	0	1	0	0	1	3	335	
Brandon town, Franklin County.....	222	213	1	2	2	0	1	3	5	210	
Brant town, Erie County.....	817	766	11	30	1	0	3	6	13	757	
Brasher town, St. Lawrence County.....	988	947	2	23	2	0	2	12	11	940	
Brasher Falls CDP, St. Lawrence County.....	289	283	0	2	0	0	1	3	2	281	
Breesport CDP, Chemung County.....	240	236	0	1	1	0	1	1	2	235	
Brentwood CDP, Suffolk County.....	13,654	7,029	2,519	140	289	11	2,956	710	8,150	2,850	
Brewerton CDP.....	1,644	1,592	18	7	8	0	2	17	14	1,583	
Onondaga County (part).....	1,287	1,241	16	5	7	0	2	16	14	1,232	
Oswego County (part).....	357	351	2	2	1	0	0	1	0	351	
Brewster village, Putnam County.....	862	703	27	5	26	3	70	28	340	462	
Brewster Hill CDP, Putnam County.....	735	691	13	0	11	1	8	11	66	644	
Briarcliff Manor village, Westchester County.....	2,647	2,402	47	3	159	1	15	20	82	2,344	
Bridgehampton CDP, Suffolk County.....	748	627	78	3	8	0	29	3	61	595	
Bridgeport CDP.....	650	629	7	4	4	0	0	6	6	623	
Madison County (part).....	140	137	0	1	2	0	0	0	1	136	
Onondaga County (part).....	510	492	7	3	2	0	0	6	5	487	
Bridgewater village, Oneida County.....	183	178	1	1	1	0	1	1	3	176	
Bridgewater town, Oneida County.....	587	569	7	1	2	0	2	6	9	562	
Brighton town, Franklin County.....	332	323	3	1	3	0	0	2	1	322	
Brighton town, Monroe County.....	15,904	13,245	666	17	1,671	3	86	216	366	13,001	
Brighton CDP, Monroe County.....	15,904	13,245	666	17	1,671	3	86	216	366	13,001	
Brightwaters village, Suffolk County.....	1,126	1,081	18	1	13	0	6	7	39	1,051	

Table 14.

Occupied Housing Units (Households) by Race and Hispanic or Latino Origin of Householder: 2010—Con.

[For information on confidentiality protection, nonsampling error, and definitions, see Selected Appendixes at <www.census.gov/prod/cen2010/cph-1-a.pdf>]

State County Place and County Subdivision	Total occupied housing units	Race of householder							Two or More Races	House- holder Hispanic or Latino (of any race)	House- holder White alone, not Hispanic or Latino
		One race									
		White	Black or African American	American Indian and Alaska Native	Asian	Native Hawaiian and Other Pacific Islander	Some Other Race				
PLACE AND COUNTY SUBDIVISION—Con.											
Brinckerhoff CDP, Dutchess County.....	1,072	942	60	1	42	0	13	14	68	897	
Bristol town, Ontario County.....	935	920	2	5	1	0	2	5	3	918	
Broadalbin village, Fulton County.....	552	539	4	0	2	1	0	6	5	535	
Broadalbin town, Fulton County.....	2,110	2,075	7	7	5	1	1	14	24	2,055	
Brockport village, Monroe County.....	2,528	2,354	87	8	25	3	21	30	65	2,315	
Brocton village, Chautauqua County.....	606	597	0	1	1	0	4	3	14	587	
Bronx borough, Bronx County.....	483,449	147,184	183,251	5,391	14,549	433	107,982	24,659	237,108	67,598	
Bronxville village, Westchester County.....	2,259	2,112	15	0	102	0	14	16	75	2,052	
Brookfield town, Madison County.....	973	958	0	4	0	0	2	9	4	956	
Brookhaven CDP, Suffolk County.....	1,176	1,110	36	1	6	0	12	11	43	1,081	
Brookhaven town, Suffolk County.....	162,884	144,471	7,329	348	4,881	32	3,616	2,207	13,689	135,663	
Brooklyn borough, Kings County.....	916,856	430,561	318,303	4,125	74,514	378	63,746	25,229	155,717	371,132	
Brookville village, Nassau County.....	612	540	8	2	54	0	2	6	14	529	
Broome town, Schoharie County.....	441	430	1	4	2	0	0	4	9	421	
Brownville village, Jefferson County.....	436	428	2	1	1	0	0	4	4	424	
Brownville town, Jefferson County.....	2,400	2,352	14	8	6	1	2	17	19	2,335	
Brunswick town, Rensselaer County.....	4,992	4,796	72	9	66	0	11	38	54	4,761	
Brushton village, Franklin County.....	212	208	0	3	0	0	0	1	1	207	
Brutus town, Cayuga County.....	1,785	1,754	5	5	3	0	4	14	7	1,749	
Buchanan village, Westchester County.....	829	773	23	0	9	0	16	8	81	711	
Buffalo city, Erie County.....	112,536	62,034	41,716	787	2,289	35	3,585	2,090	9,064	57,979	
Burdett village, Schuyler County.....	140	136	0	1	1	0	1	1	1	136	
Burke village, Franklin County.....	82	80	0	0	0	0	0	2	1	80	
Burke town, Franklin County.....	548	539	2	1	1	0	0	5	3	537	
Burlington town, Otsego County.....	447	440	1	0	2	0	0	4	3	437	
Burns town, Allegany County.....	471	463	0	1	0	0	1	6	1	463	
Busti CDP, Chautauqua County.....	143	140	2	0	0	0	1	0	1	140	
Busti town, Chautauqua County.....	3,200	3,134	18	7	22	0	5	14	23	3,119	
Butler town, Wayne County.....	723	698	7	1	0	0	9	8	15	693	
Butternuts town, Otsego County.....	771	757	3	1	0	0	1	9	11	748	
Byersville CDP, Livingston County.....	19	18	0	0	0	0	0	1	0	18	
Byron town, Genesee County.....	917	878	4	2	3	0	19	11	28	870	
Cairo CDP, Greene County.....	618	589	10	3	6	0	5	5	24	573	
Cairo town, Greene County.....	2,817	2,709	29	17	18	0	14	30	79	2,658	
Calcium CDP, Jefferson County.....	1,359	1,039	185	6	29	3	73	24	174	953	
Caledonia village, Livingston County.....	915	860	36	1	5	0	4	9	8	855	
Caledonia town, Livingston County.....	1,710	1,627	54	1	7	1	9	11	21	1,614	
Callicoon CDP, Sullivan County.....	89	87	0	0	0	0	1	1	5	83	
Callicoon town, Sullivan County.....	1,288	1,243	15	3	12	0	9	6	38	1,213	
Calverton CDP, Suffolk County.....	2,965	2,730	162	2	15	0	38	18	130	2,649	
Cambria town, Niagara County.....	2,180	2,142	12	12	0	0	1	13	20	2,125	
Cambridge village, Washington County.....	800	778	5	1	4	0	1	11	7	776	
Cambridge town, Washington County.....	803	790	2	2	3	0	2	4	5	787	
Camden village, Oneida County.....	953	935	3	3	2	0	2	8	4	933	
Camden town, Oneida County.....	1,962	1,932	8	5	3	0	4	10	16	1,922	
Cameron town, Steuben County.....	352	347	1	1	0	0	0	3	3	344	
Camillus village, Onondaga County.....	569	543	12	4	1	0	3	6	7	540	
Camillus town, Onondaga County.....	10,113	9,696	173	43	105	2	31	63	120	9,620	
Campbell CDP, Steuben County.....	291	285	1	0	0	0	0	5	0	285	
Campbell town, Steuben County.....	1,373	1,346	3	2	2	0	1	19	6	1,341	
Canaan town, Columbia County.....	673	658	5	1	3	0	3	3	10	651	
Canadice town, Ontario County.....	731	724	1	2	1	0	0	3	2	722	
Canajoharie village, Montgomery County.....	929	891	18	4	5	0	3	8	9	885	
Canajoharie town, Montgomery County.....	1,513	1,463	20	5	5	0	5	15	16	1,454	
Canandaigua city, Ontario County.....	4,789	4,612	82	11	22	0	15	47	59	4,573	
Canandaigua town, Ontario County.....	3,974	3,867	25	8	37	0	10	27	43	3,837	
Canaseraga village, Allegany County.....	222	217	0	1	0	0	1	3	1	217	
Canastota village, Madison County.....	1,963	1,903	17	11	8	0	7	17	27	1,885	
Candor village, Tioga County.....	331	323	1	1	0	0	1	5	3	322	
Candor town, Tioga County.....	2,106	2,058	14	7	2	1	3	21	25	2,044	
Caneadea town, Allegany County.....	576	561	4	0	7	0	2	2	5	558	
Canisteo village, Steuben County.....	908	898	4	1	3	0	0	2	5	893	
Canisteo town, Steuben County.....	1,366	1,350	6	1	4	0	0	5	6	1,344	
Canton village, St. Lawrence County.....	1,693	1,599	37	5	35	0	5	12	29	1,580	
Canton town, St. Lawrence County.....	3,402	3,280	44	10	39	0	5	24	39	3,256	
Cape Vincent village, Jefferson County.....	348	342	1	0	0	1	2	2	4	340	
Cape Vincent town, Jefferson County.....	878	862	3	0	0	1	5	7	7	859	
Carle Place CDP, Nassau County.....	1,863	1,598	54	1	130	0	52	28	150	1,513	
Carlisle town, Schoharie County.....	728	706	5	3	1	0	1	12	23	686	
Carlton town, Orleans County.....	1,190	1,130	28	8	1	0	8	15	19	1,121	
Carmel town, Putnam County.....	11,672	10,994	171	12	179	1	203	112	871	10,402	

Table 14.

Occupied Housing Units (Households) by Race and Hispanic or Latino Origin of Householder: 2010—Con.

[For information on confidentiality protection, nonsampling error, and definitions, see Selected Appendixes at <www.census.gov/prod/cen2010/cph-1-a.pdf>]

State County Place and County Subdivision	Total occupied housing units	Race of householder						Two or More Races	House- holder Hispanic or Latino (of any race)	House- holder White alone, not Hispanic or Latino
		One race								
		White	Black or African American	American Indian and Alaska Native	Asian	Native Hawaiian and Other Pacific Islander	Some Other Race			
PLACE AND COUNTY SUBDIVISION—Con.										
Carmel Hamlet CDP, Putnam County.....	2,333	2,172	39	3	35	0	52	32	214	2,031
Caroga town, Fulton County.....	526	518	0	1	1	0	1	5	0	518
Caroga Lake CDP, Fulton County.....	236	232	0	1	1	0	0	2	0	232
Caroline town, Tompkins County.....	1,403	1,343	14	3	13	1	5	24	18	1,331
Carroll town, Chautauqua County.....	1,461	1,445	1	3	1	0	3	8	7	1,441
Carrollton town, Cattaraugus County.....	548	534	2	6	2	0	0	4	1	533
Carthage village, Jefferson County.....	1,474	1,355	53	8	18	2	19	19	48	1,331
Cassadaga village, Chautauqua County.....	267	265	0	1	0	0	0	1	0	265
Castile village, Wyoming County.....	420	416	1	2	0	0	0	1	5	411
Castile town, Wyoming County.....	1,164	1,150	4	2	0	0	3	5	14	1,142
Castleton-on-Hudson village, Rensselaer County.....	566	553	4	0	2	0	2	5	13	544
Castorland village, Lewis County.....	127	126	1	0	0	0	0	0	2	124
Catharine town, Schuyler County.....	717	704	2	3	0	0	0	8	6	698
Catlin town, Chemung County.....	1,045	1,025	6	2	3	0	0	9	7	1,018
Cato village, Cayuga County.....	216	209	0	1	0	0	0	6	1	209
Cato town, Cayuga County.....	968	953	2	5	2	0	1	5	3	951
Caton town, Steuben County.....	829	813	3	0	2	0	1	10	5	810
Catskill village, Greene County.....	1,744	1,458	188	12	20	1	37	28	109	1,393
Catskill town, Greene County.....	5,081	4,608	273	20	40	1	62	77	199	4,483
Cattaraugus village, Cattaraugus County.....	414	411	0	2	0	0	0	1	3	408
Cattaraugus Reservation, Cattaraugus County.....	99	3	0	94	0	0	0	2	3	3
Cattaraugus Reservation, Erie County.....	673	43	0	619	1	0	0	10	12	43
Cattaraugus Reservation, Chautauqua County.....	15	2	0	13	0	0	0	0	1	2
Cayuga village, Cayuga County.....	222	219	1	0	0	0	0	2	1	218
Cayuga Heights village, Tompkins County....	1,541	1,268	31	1	207	0	11	23	58	1,227
Cayuta town, Schuyler County.....	215	207	2	1	2	0	1	2	1	206
Cazenovia village, Madison County.....	973	955	5	4	7	0	2	0	22	936
Cazenovia town, Madison County.....	2,567	2,530	7	5	12	2	4	7	38	2,500
Cedarhurst village, Nassau County.....	2,242	2,022	49	0	71	0	84	16	192	1,917
Celoron village, Chautauqua County.....	470	459	1	1	2	0	4	3	7	456
Centereach CDP, Suffolk County.....	10,026	8,912	256	8	524	1	206	119	802	8,381
Center Moriches CDP, Suffolk County.....	2,597	2,406	79	2	29	0	47	34	162	2,306
Centerport CDP, Suffolk County.....	2,032	1,994	5	1	21	0	3	8	49	1,949
Centerville town, Allegany County.....	284	278	1	2	0	0	1	2	0	278
Central Bridge CDP, Schoharie County.....	267	262	2	0	0	0	1	2	4	259
Central Islip CDP, Suffolk County.....	9,365	4,632	2,549	74	306	6	1,354	444	3,570	2,895
Central Square village, Oswego County.....	838	827	0	3	1	0	0	7	7	820
Centre Island village, Nassau County.....	168	163	0	0	3	0	2	0	8	156
Chadwicks CDP, Oneida County.....	611	600	5	1	4	0	1	0	13	589
Champion town, Jefferson County.....	1,761	1,665	45	8	12	2	14	15	40	1,643
Champlain village, Clinton County.....	478	463	2	1	4	0	0	8	6	459
Champlain town, Clinton County.....	2,494	2,436	8	7	16	1	3	23	18	2,425
Chappaqua CDP, Westchester County.....	566	479	13	0	64	0	3	7	33	452
Charleston town, Montgomery County.....	530	521	2	0	2	0	2	3	6	519
Charlotte town, Chautauqua County.....	670	662	1	2	1	0	2	2	6	659
Charlton town, Saratoga County.....	1,565	1,547	3	2	3	0	4	6	11	1,540
Chateaugay village, Franklin County.....	354	349	0	2	1	1	0	1	1	349
Chateaugay town, Franklin County.....	793	783	1	4	2	1	0	2	5	779
Chatham village, Columbia County.....	801	752	21	1	8	0	7	12	20	741
Chatham town, Columbia County.....	1,797	1,736	28	0	10	0	8	15	28	1,718
Chaumont village, Jefferson County.....	255	252	0	0	1	0	1	1	1	251
Chautauqua CDP, Chautauqua County.....	112	111	0	0	1	0	0	0	2	110
Chautauqua town, Chautauqua County.....	1,797	1,779	4	2	2	0	3	7	23	1,764
Chautauqua Lake UT, Chautauqua County..	0	0	0	0	0	0	0	0	0	0
Chazy CDP, Clinton County.....	228	224	2	0	0	0	0	2	4	221
Chazy town, Clinton County.....	1,685	1,650	14	4	4	1	1	11	10	1,642
Cheektowaga CDP, Erie County.....	33,555	29,956	2,748	83	402	4	119	243	466	29,681
Cheektowaga town, Erie County.....	39,325	35,563	2,826	98	425	6	129	278	525	35,248
Chemung town, Chemung County.....	981	959	4	3	3	0	2	10	13	951
Chenango town, Broome County.....	4,607	4,479	38	10	31	0	11	38	45	4,453
Chenango Bridge CDP, Broome County.....	1,200	1,163	13	4	12	0	0	8	10	1,159
Cherry Creek village, Chautauqua County....	176	175	0	0	0	0	0	1	1	174
Cherry Creek town, Chautauqua County.....	420	416	2	0	0	0	0	2	2	414
Cherry Valley village, Otsego County.....	233	226	3	1	0	0	0	3	1	225
Cherry Valley town, Otsego County.....	511	503	4	1	0	0	0	3	2	501
Chester village, Orange County.....	1,568	1,203	170	8	73	1	86	27	208	1,094
Chester town, Orange County.....	4,135	3,487	298	15	136	1	139	59	449	3,215
Chester town, Warren County.....	1,461	1,443	3	3	2	0	3	7	7	1,439

Table 14.

Occupied Housing Units (Households) by Race and Hispanic or Latino Origin of Householder: 2010—Con.

[For information on confidentiality protection, nonsampling error, and definitions, see Selected Appendixes at <www.census.gov/prod/cen2010/cph-1-a.pdf>]

State County Place and County Subdivision	Total occupied housing units	Race of householder							Two or More Races	House- holder Hispanic or Latino (of any race)	House- holder White alone, not Hispanic or Latino
		One race									
		White	Black or African American	American Indian and Alaska Native	Asian	Native Hawaiian and Other Pacific Islander	Some Other Race				
PLACE AND COUNTY SUBDIVISION—Con.											
Chesterfield town, Essex County.....	1,024	1,002	1	1	5	0	0	15	5	998	
Chestertown CDP, Warren County.....	304	300	0	1	0	0	2	1	5	297	
Chestnut Ridge village, Rockland County....	2,676	1,974	404	1	201	1	58	37	195	1,852	
Chili town, Monroe County.....	11,263	10,102	807	28	173	2	67	84	192	9,991	
Chittenango village, Madison County.....	1,993	1,939	14	15	6	0	2	17	24	1,920	
Churchville village, Monroe County.....	820	797	10	1	4	0	2	6	7	792	
Cicero town, Onondaga County.....	12,399	11,980	181	43	85	2	26	82	127	11,890	
Cincinnati town, Cortland County.....	418	409	1	1	1	0	2	4	6	405	
Clare town, St. Lawrence County.....	42	40	0	1	0	0	0	1	0	40	
Clarence CDP, Erie County.....	1,025	1,003	6	3	7	0	2	4	5	1,001	
Clarence town, Erie County.....	11,282	10,763	119	13	309	2	13	63	101	10,683	
Clarence Center CDP, Erie County.....	780	751	9	1	13	0	0	6	8	743	
Clarendon town, Orleans County.....	1,413	1,384	12	3	3	0	6	5	15	1,377	
Clark Mills CDP, Oneida County.....	881	850	5	2	10	0	5	9	11	845	
Clarkson CDP, Monroe County.....	1,646	1,565	33	10	13	0	12	13	32	1,547	
Clarkson town, Monroe County.....	2,420	2,311	44	12	13	1	24	15	60	2,277	
Clarkstown town, Rockland County.....	29,234	23,179	2,458	44	2,500	5	622	426	2,369	21,684	
Clarksville town, Allegany County.....	483	478	1	0	0	0	1	3	3	476	
Claverack town, Columbia County.....	2,478	2,402	26	3	11	1	6	29	41	2,371	
Claverack-Red Mills CDP, Columbia County	446	433	6	1	1	0	0	5	3	430	
Clay town, Onondaga County.....	23,202	21,447	905	100	429	9	82	230	386	21,194	
Clayton village, Jefferson County.....	886	862	10	3	1	0	2	8	7	857	
Clayton town, Jefferson County.....	2,085	2,041	18	5	1	1	2	17	16	2,030	
Clayville village, Oneida County.....	145	140	3	0	1	0	0	1	1	139	
Clermont town, Columbia County.....	722	687	10	3	8	0	5	9	23	668	
Cleveland village, Oswego County.....	287	284	1	1	1	0	0	0	1	283	
Clifton town, St. Lawrence County.....	301	290	0	3	0	0	0	8	1	290	
Clifton Park town, Saratoga County.....	14,102	13,154	234	13	517	2	63	119	241	12,985	
Clifton Springs village, Ontario County.....	853	822	10	0	3	0	9	9	20	812	
Clinton town, Clinton County.....	295	286	0	1	2	0	2	4	3	286	
Clinton town, Dutchess County.....	1,602	1,550	17	2	11	0	12	10	31	1,529	
Clinton village, Oneida County.....	953	918	7	1	17	0	0	10	12	907	
Clintondale CDP, Ulster County.....	550	507	14	1	10	0	5	13	23	494	
Clyde village, Wayne County.....	798	748	35	1	1	0	4	9	18	734	
Clymer town, Chautauqua County.....	555	550	0	0	0	0	1	4	2	550	
Cobleskill village, Schoharie County.....	1,627	1,562	13	3	23	1	6	19	30	1,541	
Cobleskill town, Schoharie County.....	2,421	2,338	16	4	29	1	6	27	43	2,309	
Cochecton town, Sullivan County.....	604	583	14	0	3	0	2	2	20	566	
Coeymans town, Albany County.....	2,992	2,837	71	9	12	0	24	39	102	2,772	
Cohocton village, Steuben County.....	311	302	2	0	0	0	0	7	3	301	
Cohocton town, Steuben County.....	975	961	3	1	1	0	0	9	8	957	
Cohoes city, Albany County.....	7,467	6,923	293	22	51	0	51	127	200	6,821	
Colchester town, Delaware County.....	900	887	5	0	2	0	0	6	14	874	
Cold Brook village, Herkimer County.....	125	124	0	0	0	0	0	1	1	123	
Colden town, Erie County.....	1,304	1,295	2	3	2	1	0	1	6	1,289	
Coldspring town, Cattaraugus County.....	278	272	1	5	0	0	0	0	1	271	
Cold Spring village, Putnam County.....	910	873	4	2	12	1	8	10	34	854	
Cold Spring Harbor CDP, Suffolk County....	1,749	1,693	7	0	34	0	6	9	50	1,650	
Colesville town, Broome County.....	2,004	1,970	6	4	3	0	0	21	17	1,958	
Collins town, Erie County.....	1,645	1,554	3	65	2	0	5	16	13	1,547	
Colonie village, Albany County.....	3,225	2,893	137	3	154	0	9	29	58	2,853	
Colonie town, Albany County.....	33,088	29,361	1,510	44	1,648	2	186	337	704	28,943	
Colton CDP, St. Lawrence County.....	153	149	0	2	0	0	0	2	0	149	
Colton town, St. Lawrence County.....	655	642	2	4	2	0	0	5	0	642	
Columbia town, Herkimer County.....	610	601	1	2	0	0	2	4	2	600	
Columbus town, Chenango County.....	364	360	1	1	0	0	0	2	1	360	
Commack CDP, Suffolk County.....	11,907	11,126	73	7	550	2	67	82	406	10,803	
Concord town, Erie County.....	3,403	3,355	9	11	11	1	3	13	25	3,334	
Conesus town, Livingston County.....	991	982	2	3	0	1	0	3	3	979	
Conesus Hamlet CDP, Livingston County....	114	113	1	0	0	0	0	0	2	111	
Conesus Lake CDP, Livingston County.....	1,217	1,197	3	5	6	1	2	3	6	1,193	
Conesville town, Schoharie County.....	339	330	3	1	0	0	0	5	7	323	
Conewango town, Cattaraugus County.....	518	512	1	2	1	0	1	1	4	509	
Congers CDP, Rockland County.....	2,809	2,383	78	6	274	0	39	29	218	2,215	
Conklin town, Broome County.....	2,176	2,133	19	6	3	0	2	13	18	2,116	
Conquest town, Cayuga County.....	681	670	2	2	0	0	1	6	2	669	
Constable town, Franklin County.....	615	602	5	5	0	1	0	2	6	597	
Constableville village, Lewis County.....	107	106	0	1	0	0	0	0	1	105	
Constantia CDP, Oswego County.....	506	498	0	3	0	0	0	5	4	495	
Constantia town, Oswego County.....	1,952	1,930	3	7	2	0	1	9	9	1,923	

Table 14.

Occupied Housing Units (Households) by Race and Hispanic or Latino Origin of Householder: 2010—Con.

[For information on confidentiality protection, nonsampling error, and definitions, see Selected Appendixes at <www.census.gov/prod/cen2010/cph-1-a.pdf>]

State County Place and County Subdivision	Total occupied housing units	Race of householder						Two or More Races	House- holder Hispanic or Latino (of any race)	House- holder White alone, not Hispanic or Latino
		One race								
		White	Black or African American	American Indian and Alaska Native	Asian	Native Hawaiian and Other Pacific Islander	Some Other Race			
PLACE AND COUNTY SUBDIVISION—Con.										
Coopers Plains CDP, Steuben County.....	271	263	4	1	0	0	0	3	2	262
Cooperstown village, Otsego County.....	930	880	3	1	35	0	4	7	22	863
Copake town, Columbia County.....	1,416	1,382	7	0	6	1	8	12	33	1,359
Copake Lake CDP, Columbia County.....	330	324	1	0	1	0	2	2	9	317
Copenhagen village, Lewis County.....	320	311	3	1	1	0	1	3	7	308
Copiague CDP, Suffolk County.....	7,535	6,158	477	21	141	1	566	171	1,528	5,366
Coram CDP, Suffolk County.....	14,632	12,015	1,350	31	576	3	389	268	1,407	11,155
Corfu village, Genesee County.....	306	301	4	0	0	0	0	1	3	299
Corinth village, Saratoga County.....	1,024	1,003	2	2	2	0	1	14	6	998
Corinth town, Saratoga County.....	2,535	2,489	5	6	3	0	2	30	18	2,475
Corning city, Steuben County.....	5,080	4,734	164	10	89	0	20	63	76	4,690
Corning town, Steuben County.....	2,554	2,438	54	6	31	0	3	22	19	2,421
Cornwall town, Orange County.....	4,742	4,486	84	13	57	1	48	53	273	4,282
Cornwall-on-Hudson village, Orange County	1,185	1,135	9	1	16	0	6	18	58	1,085
Cortland city, Cortland County.....	6,946	6,578	169	20	49	2	37	91	145	6,498
Cortlandt town, Westchester County.....	14,987	13,132	764	22	452	3	399	215	1,405	12,275
Cortlandville town, Cortland County.....	3,395	3,254	37	13	43	0	9	39	41	3,229
Cortland West CDP, Cortland County.....	529	511	3	1	9	0	1	4	7	507
Country Knolls CDP, Saratoga County.....	778	747	3	1	17	0	3	7	10	741
Cove Neck village, Nassau County.....	104	101	1	0	2	0	0	0	3	98
Coventry town, Chenango County.....	624	609	0	5	2	1	1	6	4	606
Covert town, Seneca County.....	879	858	5	4	5	0	2	5	8	852
Covington town, Wyoming County.....	474	468	2	0	1	0	0	3	5	463
Coxsackie village, Greene County.....	1,220	1,161	35	1	7	1	6	9	30	1,138
Coxsackie town, Greene County.....	2,567	2,487	43	3	9	1	10	14	70	2,430
Cragmoor CDP, Ulster County.....	191	186	2	0	1	0	1	1	5	182
Cranberry Lake CDP, St. Lawrence County..	86	85	0	1	0	0	0	0	0	85
Crawford town, Orange County.....	3,279	3,029	105	8	34	1	58	44	220	2,889
Croghan village, Lewis County.....	288	282	0	0	1	1	0	4	0	282
Croghan town, Lewis County.....	1,172	1,154	3	0	3	0	1	11	6	1,150
Crompond CDP, Westchester County.....	702	636	26	1	35	0	3	1	39	605
Croton-on-Hudson village, Westchester County.....	2,956	2,671	66	4	98	0	73	44	255	2,511
Crown Heights CDP, Dutchess County.....	1,018	832	90	3	51	0	26	16	87	781
Crown Point town, Essex County.....	828	814	1	0	3	0	3	7	7	811
Crugers CDP, Westchester County.....	813	723	61	0	8	0	13	8	55	684
Crystal Beach CDP, Ontario County.....	290	287	2	0	1	0	0	0	3	284
Cuba village, Allegany County.....	626	615	4	2	2	0	2	1	8	610
Cuba town, Allegany County.....	1,344	1,322	6	5	3	0	6	2	12	1,317
Cumberland Head CDP, Clinton County.....	685	672	2	2	3	0	2	4	10	664
Cumminsville CDP, Livingston County.....	90	89	0	0	0	0	0	1	0	89
Cutchogue CDP, Suffolk County.....	1,347	1,302	17	0	6	0	16	6	48	1,271
Cuyler town, Cortland County.....	360	350	1	3	1	0	0	5	4	347
Cuylerville CDP, Livingston County.....	128	126	0	0	0	0	0	2	3	123
Dalton CDP, Livingston County.....	151	149	0	0	0	0	0	2	1	148
Danby town, Tompkins County.....	1,373	1,306	30	8	13	0	4	12	19	1,293
Dannemora village, Clinton County.....	452	441	3	1	0	0	0	7	4	437
Dannemora town, Clinton County.....	828	807	4	2	1	0	2	12	9	800
Dansville village, Livingston County.....	1,986	1,925	14	6	11	0	14	16	29	1,912
Dansville town, Steuben County.....	727	714	4	1	1	0	3	4	8	709
Danube town, Herkimer County.....	408	402	1	1	2	0	0	2	1	401
Darien town, Genesee County.....	1,183	1,174	1	1	0	0	0	7	6	1,169
Davenport town, Delaware County.....	1,235	1,204	11	1	7	0	3	9	12	1,193
Davenport Center CDP, Delaware County....	149	149	0	0	0	0	0	0	0	149
Day town, Saratoga County.....	357	351	3	0	0	0	0	3	2	350
Dayton town, Cattaraugus County.....	725	709	4	6	2	0	0	4	3	706
Decatur town, Otsego County.....	152	149	1	0	0	0	0	2	2	147
Deerfield town, Oneida County.....	1,644	1,623	7	0	9	0	0	5	7	1,617
Deerpark town, Orange County.....	2,988	2,798	69	23	24	0	27	47	142	2,701
Deer Park CDP, Suffolk County.....	9,383	7,569	942	18	479	1	216	158	833	7,043
Deferiet village, Jefferson County.....	126	116	5	1	2	0	1	1	1	116
De Kalb town, St. Lawrence County.....	856	841	4	0	1	0	3	7	5	839
DeKalb Junction CDP, St. Lawrence County	191	191	0	0	0	0	0	0	0	191
Delanson village, Schenectady County.....	135	132	1	0	0	0	0	2	1	132
Delaware town, Sullivan County.....	996	960	16	1	3	0	6	10	36	931
Delevan village, Cattaraugus County.....	440	434	0	2	3	0	0	1	1	433
Delhi village, Delaware County.....	761	726	13	2	6	0	5	9	17	717
Delhi town, Delaware County.....	1,545	1,489	19	2	12	0	8	15	25	1,476
Denmark town, Lewis County.....	1,040	1,015	8	2	4	1	5	5	18	1,005
Denning town, Ulster County.....	234	223	2	1	0	0	1	7	2	222

Table 14.

Occupied Housing Units (Households) by Race and Hispanic or Latino Origin of Householder: 2010—Con.

[For information on confidentiality protection, nonsampling error, and definitions, see Selected Appendixes at <www.census.gov/prod/cen2010/cph-1-a.pdf>]

State County Place and County Subdivision	Total occupied housing units	Race of householder							Two or More Races	House- holder Hispanic or Latino (of any race)	House- holder White alone, not Hispanic or Latino
		One race									
		White	Black or African American	American Indian and Alaska Native	Asian	Native Hawaiian and Other Pacific Islander	Some Other Race				
PLACE AND COUNTY SUBDIVISION—Con.											
Depauville CDP, Jefferson County.....	195	192	0	2	0	0	0	1	0	192	
Depew village, Erie County.....	6,691	6,519	75	15	31	1	15	35	69	6,471	
De Peyster town, St. Lawrence County.....	291	287	3	0	0	0	0	1	3	284	
Deposit village.....	679	660	10	2	0	0	1	6	14	648	
Broome County (part).....	326	318	5	1	0	0	1	1	8	311	
Delaware County (part).....	353	342	5	1	0	0	0	5	6	337	
Deposit town, Delaware County.....	709	685	13	3	0	0	1	7	14	674	
Dering Harbor village, Suffolk County.....	5	5	0	0	0	0	0	0	0	5	
DeRuyter village, Madison County.....	228	225	1	0	1	0	0	1	1	224	
DeRuyter town, Madison County.....	635	626	1	3	1	0	0	4	3	623	
De Witt town, Onondaga County.....	10,318	9,238	522	51	339	2	45	121	203	9,097	
Dexter village, Jefferson County.....	435	422	4	3	1	0	1	4	5	418	
Diana town, Lewis County.....	682	666	1	5	1	0	1	8	3	665	
Dickinson town, Broome County.....	2,044	1,971	36	0	17	0	4	16	25	1,953	
Dickinson town, Franklin County.....	337	329	1	0	2	0	0	5	2	327	
Dix town, Schuyler County.....	1,616	1,576	6	9	8	0	3	14	9	1,571	
Dix Hills CDP, Suffolk County.....	8,319	6,988	345	8	798	1	67	112	335	6,737	
Dobbs Ferry village, Westchester County.....	3,901	3,283	193	1	282	2	87	53	282	3,115	
Dolgeville village.....	943	926	0	3	4	0	6	4	10	923	
Fulton County (part).....	57	57	0	0	0	0	0	0	0	57	
Herkimer County (part).....	886	869	0	3	4	0	6	4	10	866	
Dover town, Dutchess County.....	3,259	2,907	143	7	34	0	111	57	310	2,737	
Dover Plains CDP, Dutchess County.....	566	497	23	3	4	0	22	17	71	455	
Downsville CDP, Delaware County.....	274	271	1	0	0	0	0	2	2	269	
Dresden town, Washington County.....	271	264	2	0	0	0	0	5	2	262	
Dresden village, Yates County.....	115	112	0	0	1	0	0	2	7	105	
Dryden village, Tompkins County.....	812	774	12	6	3	0	5	12	18	764	
Dryden town, Tompkins County.....	6,016	5,615	137	25	99	4	35	101	133	5,539	
Duane town, Franklin County.....	93	92	0	0	0	0	1	0	1	92	
Duane Lake CDP, Schenectady County.....	138	136	0	0	1	0	0	1	1	135	
Duanesburg CDP, Schenectady County.....	161	157	2	0	1	0	0	1	8	151	
Duanesburg town, Schenectady County.....	2,335	2,294	8	5	3	0	2	23	26	2,275	
Dundee village, Yates County.....	702	690	5	2	1	0	0	4	4	688	
Dunkirk city, Chautauqua County.....	5,358	4,443	276	48	17	1	490	83	1,049	3,975	
Dunkirk town, Chautauqua County.....	522	482	15	1	1	0	22	1	41	465	
Durham town, Greene County.....	1,152	1,132	4	0	2	0	2	12	20	1,114	
Durhamville CDP, Oneida County.....	215	212	0	1	0	0	0	2	0	212	
Eagle town, Wyoming County.....	447	441	3	1	0	0	0	2	2	441	
Earlville village.....	354	348	1	2	0	0	0	3	2	346	
Chenango County (part).....	137	134	1	0	0	0	0	2	0	134	
Madison County (part).....	217	214	0	2	0	0	0	1	2	212	
East Atlantic Beach CDP, Nassau County....	849	828	7	0	6	0	4	4	29	803	
East Aurora village, Erie County.....	2,521	2,486	5	2	12	0	3	13	21	2,470	
East Avon CDP, Livingston County.....	238	227	1	1	3	0	1	5	9	220	
East Bloomfield town, Ontario County.....	1,396	1,362	10	5	1	0	5	13	18	1,350	
Eastchester CDP, Westchester County.....	7,832	7,099	96	10	492	0	73	62	386	6,801	
Eastchester town, Westchester County.....	12,946	11,458	424	13	770	0	156	125	707	10,956	
East Farmingdale CDP, Suffolk County.....	2,002	1,636	169	0	79	0	82	36	250	1,477	
East Fishkill town, Dutchess County.....	9,512	8,637	294	10	333	4	133	101	543	8,271	
East Garden City CDP, Nassau County.....	1,212	887	214	2	69	1	25	14	82	840	
East Glenville CDP, Schenectady County.....	2,642	2,514	24	1	59	0	20	24	44	2,494	
East Greenbush CDP, Rensselaer County....	1,800	1,652	49	6	65	0	6	22	27	1,634	
East Greenbush town, Rensselaer County...	6,702	6,245	191	13	163	1	17	72	113	6,166	
East Hampton village, Suffolk County.....	533	507	2	0	7	0	14	3	36	485	
East Hampton town, Suffolk County.....	8,410	7,575	255	38	90	2	374	76	1,253	6,749	
East Hampton North CDP, Suffolk County....	1,536	1,279	89	9	13	0	126	20	361	1,054	
East Hills village, Nassau County.....	2,252	2,070	16	0	136	0	6	24	36	2,042	
East Islip CDP, Suffolk County.....	4,803	4,602	44	6	57	0	58	36	216	4,459	
East Ithaca CDP, Tompkins County.....	1,132	796	42	6	247	0	10	31	41	769	
East Kingston CDP, Ulster County.....	114	97	12	0	0	0	3	2	6	95	
East Marion CDP, Suffolk County.....	409	398	2	0	2	0	2	5	18	382	
East Massapequa CDP, Nassau County.....	6,599	5,522	743	13	120	2	115	84	489	5,208	
East Meadow CDP, Nassau County.....	12,410	10,568	334	9	1,097	2	241	159	980	9,888	
East Moriches CDP, Suffolk County.....	1,896	1,822	27	4	11	0	13	19	70	1,771	
East Nassau village, Rensselaer County.....	227	219	3	0	2	0	2	1	4	217	
East Northport CDP, Suffolk County.....	7,114	6,761	55	6	175	3	71	43	327	6,524	
East Norwich CDP, Nassau County.....	943	897	6	0	28	0	5	7	23	880	

Table 14.

Occupied Housing Units (Households) by Race and Hispanic or Latino Origin of Householder: 2010—Con.

[For information on confidentiality protection, nonsampling error, and definitions, see Selected Appendixes at <www.census.gov/prod/cen2010/cph-1-a.pdf>]

State County Place and County Subdivision	Total occupied housing units	Race of householder							Two or More Races	House- holder Hispanic or Latino (of any race)	House- holder White alone, not Hispanic or Latino
		One race									
		White	Black or African American	American Indian and Alaska Native	Asian	Native Hawaiian and Other Pacific Islander	Some Other Race				
PLACE AND COUNTY SUBDIVISION—Con.											
Easton town, Washington County.....	908	888	4	2	1	0	6	7	10	884	
East Otto town, Cattaraugus County.....	423	419	1	1	1	0	0	1	0	419	
East Patchogue CDP, Suffolk County.....	8,294	7,345	373	22	154	2	269	129	913	6,781	
Eastport CDP, Suffolk County.....	702	672	12	0	2	0	11	5	40	646	
East Quogue CDP, Suffolk County.....	1,832	1,754	21	2	16	0	33	6	101	1,689	
East Randolph village, Cattaraugus County..	218	212	1	2	1	0	0	2	5	207	
East Rochester village, Monroe County.....	2,834	2,684	63	5	20	0	27	35	94	2,625	
East Rochester town, Monroe County.....	2,834	2,684	63	5	20	0	27	35	94	2,625	
East Rockaway village, Nassau County.....	3,825	3,629	49	1	64	0	58	24	231	3,470	
East Shoreham CDP, Suffolk County.....	2,047	1,962	21	1	41	0	8	14	83	1,896	
East Syracuse village, Onondaga County....	1,364	1,264	36	17	12	1	8	26	33	1,240	
East Williston village, Nassau County.....	842	801	3	0	31	0	2	5	24	781	
Eaton town, Madison County.....	1,477	1,414	29	6	8	0	7	13	19	1,405	
Eatons Neck CDP, Suffolk County.....	519	511	1	0	5	0	0	2	8	504	
Eden CDP, Erie County.....	1,294	1,278	3	3	1	0	2	7	6	1,274	
Eden town, Erie County.....	2,951	2,919	9	5	2	0	7	9	36	2,891	
Edinburg town, Saratoga County.....	547	543	0	0	0	0	0	4	2	542	
Edmeston CDP, Otsego County.....	271	266	1	0	0	0	3	1	7	261	
Edmeston town, Otsego County.....	682	673	2	0	1	0	3	3	10	665	
Edwards village, St. Lawrence County.....	184	181	0	0	0	0	0	3	1	180	
Edwards town, St. Lawrence County.....	463	455	0	1	1	1	0	5	2	453	
Eggertsville CDP, Erie County.....	6,377	5,103	706	17	442	0	27	82	123	5,032	
Elba village, Genesee County.....	253	240	3	1	0	0	6	3	16	230	
Elba town, Genesee County.....	858	796	18	5	1	0	28	10	50	776	
Elbridge village, Onondaga County.....	422	415	2	2	1	0	2	0	8	409	
Elbridge town, Onondaga County.....	2,341	2,295	4	8	6	0	11	17	30	2,277	
Elizabethtown CDP, Essex County.....	331	327	1	0	0	0	0	3	1	326	
Elizabethtown town, Essex County.....	510	504	2	0	1	0	0	3	1	503	
Ellenburg town, Clinton County.....	715	705	0	4	1	0	0	5	4	701	
Ellenville village, Ulster County.....	1,578	1,154	213	22	26	0	112	51	359	945	
Ellery town, Chautauqua County.....	1,891	1,871	4	2	6	0	0	8	7	1,864	
Ellicott town, Chautauqua County.....	3,721	3,656	17	4	16	0	13	15	43	3,628	
Ellicottville village, Cattaraugus County.....	210	208	0	0	0	0	0	2	0	208	
Ellicottville town, Cattaraugus County.....	755	742	0	4	2	0	0	7	6	737	
Ellington town, Chautauqua County.....	605	596	0	0	0	0	1	8	2	595	
Ellisburg village, Jefferson County.....	88	86	0	0	0	0	0	2	0	86	
Ellisburg town, Jefferson County.....	1,256	1,229	1	3	2	0	7	14	16	1,220	
Elma town, Erie County.....	4,460	4,424	7	5	11	1	5	7	15	4,416	
Elma Center CDP, Erie County.....	1,042	1,032	1	1	5	0	1	2	2	1,031	
Elmira city, Chemung County.....	10,991	9,345	1,217	47	50	5	62	265	258	9,226	
Elmira town, Chemung County.....	2,989	2,880	54	4	29	0	6	16	16	2,869	
Elmira Heights village, Chemung County.....	1,843	1,765	33	5	18	1	2	19	9	1,760	
Elmont CDP, Nassau County.....	9,847	3,575	4,027	35	909	1	953	347	1,909	2,814	
Elmsford village, Westchester County.....	1,618	838	353	5	176	0	198	48	424	640	
Elwood CDP, Suffolk County.....	3,512	3,013	182	2	234	0	47	34	183	2,888	
Endicott village, Broome County.....	6,058	5,475	336	16	82	6	48	95	177	5,384	
Endwell CDP, Broome County.....	5,171	4,916	101	16	76	3	18	41	97	4,842	
Enfield town, Tompkins County.....	1,445	1,374	26	6	5	0	1	33	21	1,360	
Ephratah town, Fulton County.....	655	651	0	0	0	0	0	4	3	649	
Erin CDP, Chemung County.....	189	185	0	0	1	0	0	3	1	184	
Erin town, Chemung County.....	776	763	0	2	1	1	1	8	7	757	
Erwin town, Steuben County.....	3,322	2,990	82	5	199	0	9	37	41	2,964	
Esopus town, Ulster County.....	3,492	3,256	113	10	37	0	33	43	111	3,193	
Esperance village, Schoharie County.....	148	144	2	0	0	0	0	2	2	142	
Esperance town, Schoharie County.....	835	819	4	3	0	0	2	7	12	810	
Essex town, Essex County.....	311	306	0	0	1	0	0	4	2	304	
Evans town, Erie County.....	6,669	6,504	32	69	8	2	13	41	82	6,447	
Evans Mills village, Jefferson County.....	258	242	8	0	0	0	6	2	9	240	
Exeter town, Otsego County.....	401	392	1	3	1	1	2	1	4	389	
Fabius village, Onondaga County.....	135	131	0	4	0	0	0	0	2	129	
Fabius town, Onondaga County.....	728	707	1	9	2	1	1	7	13	696	
Fairfield town, Herkimer County.....	614	612	0	0	0	0	0	2	4	608	
Fair Haven village, Cayuga County.....	337	326	1	5	1	0	0	4	4	323	
Fairmount CDP, Onondaga County.....	4,408	4,194	95	21	50	2	14	32	58	4,156	
Fairport village, Monroe County.....	2,369	2,292	27	6	20	1	4	19	30	2,268	
Fairview CDP (Dutchess County), Dutchess County.....	1,866	1,538	194	3	49	0	44	38	116	1,482	
Fairview CDP (Westchester County), Westchester County.....	976	139	668	6	28	2	102	31	209	68	
Falconer village, Chautauqua County.....	1,081	1,059	7	2	4	0	7	2	15	1,051	
Fallsburg town, Sullivan County.....	4,225	3,421	420	22	59	4	214	85	708	3,004	

Table 14.

Occupied Housing Units (Households) by Race and Hispanic or Latino Origin of Householder: 2010—Con.

[For information on confidentiality protection, nonsampling error, and definitions, see Selected Appendixes at <www.census.gov/prod/cen2010/cph-1-a.pdf>]

State County Place and County Subdivision	Total occupied housing units	Race of householder							Two or More Races	House- holder Hispanic or Latino (of any race)	House- holder White alone, not Hispanic or Latino
		One race									
		White	Black or African American	American Indian and Alaska Native	Asian	Native Hawaiian and Other Pacific Islander	Some Other Race				
PLACE AND COUNTY SUBDIVISION—Con.											
Farmersville town, Cattaraugus County.....	445	439	0	2	0	0	1	3	2	438	
Farmingdale village, Nassau County.....	3,326	2,961	74	9	151	0	100	31	287	2,788	
Farmington town, Ontario County.....	4,492	4,302	68	11	47	2	26	36	96	4,241	
Farmingville CDP, Suffolk County.....	4,707	4,296	101	10	136	4	96	64	412	4,010	
Farnham village, Erie County.....	141	128	1	10	0	0	0	2	1	127	
Fayette town, Seneca County.....	1,535	1,513	3	2	4	0	2	11	10	1,505	
Fayetteville village, Onondaga County.....	1,912	1,829	28	5	37	0	2	11	26	1,808	
Felts Mills CDP, Jefferson County.....	136	123	5	0	4	0	1	3	3	122	
Fenner town, Madison County.....	669	656	3	5	0	0	0	5	3	655	
Fenton town, Broome County.....	2,748	2,698	8	5	7	0	6	24	18	2,686	
Fillmore CDP, Allegany County.....	246	243	1	2	0	0	0	0	2	242	
Fine town, St. Lawrence County.....	616	603	1	3	2	0	1	6	2	602	
Fire Island CDP, Suffolk County.....	131	120	5	0	1	0	3	2	9	115	
Firthcliffe CDP, Orange County.....	1,940	1,828	44	8	12	1	22	25	123	1,741	
Fishers Island CDP, Suffolk County.....	120	116	1	0	1	0	1	1	2	114	
Fishers Landing CDP, Jefferson County.....	41	41	0	0	0	0	0	0	0	41	
Fishkill village, Dutchess County.....	1,064	849	53	0	119	1	26	16	91	793	
Fishkill town, Dutchess County.....	8,642	7,144	610	19	598	3	152	116	628	6,725	
Flanders CDP, Suffolk County.....	1,345	953	208	19	10	1	116	38	299	793	
Fleischmanns village, Delaware County.....	137	112	1	2	2	0	18	2	29	102	
Fleming town, Cayuga County.....	1,081	1,067	0	2	3	0	5	4	9	1,063	
Floral Park village, Nassau County.....	5,680	5,143	75	4	284	1	111	62	375	4,903	
Florence town, Oneida County.....	364	361	0	3	0	0	0	0	1	360	
Florida town, Montgomery County.....	1,101	1,068	6	0	6	1	8	12	28	1,053	
Florida village, Orange County.....	1,031	924	49	6	16	0	25	11	102	861	
Flower Hill village, Nassau County.....	1,473	1,269	11	0	158	0	12	23	69	1,214	
Floyd town, Oneida County.....	1,463	1,445	2	4	4	0	0	8	13	1,432	
Fonda village, Montgomery County.....	346	339	2	0	2	0	1	2	5	336	
Forestburgh town, Sullivan County.....	355	333	8	2	1	1	6	4	13	324	
Forest Home CDP, Tompkins County.....	268	151	8	0	99	0	5	5	15	139	
Forestport town, Oneida County.....	687	670	3	4	1	0	3	6	2	670	
Forestville village, Chautauqua County.....	279	274	1	3	0	0	0	1	2	272	
Fort Ann village, Washington County.....	187	185	0	0	0	0	1	1	10	176	
Fort Ann town, Washington County.....	1,450	1,425	2	1	1	0	8	13	20	1,415	
Fort Covington town, Franklin County.....	666	585	4	63	0	0	0	14	11	578	
Fort Covington Hamlet CDP, Franklin County.....	521	448	2	61	0	0	0	10	10	442	
Fort Drum CDP, Jefferson County.....	3,107	2,308	433	28	66	37	119	116	436	2,063	
Fort Edward village, Washington County.....	1,296	1,265	13	3	1	0	6	8	12	1,260	
Fort Edward town, Washington County.....	2,383	2,340	15	4	4	0	7	13	25	2,325	
Fort Johnson village, Montgomery County....	204	200	2	0	1	0	1	0	2	200	
Fort Montgomery CDP, Orange County.....	635	561	19	8	6	0	23	18	47	538	
Fort Plain village, Montgomery County.....	948	922	5	4	3	0	6	8	20	910	
Fort Salonga CDP, Suffolk County.....	3,370	3,263	18	5	62	1	12	9	85	3,190	
Fowler town, St. Lawrence County.....	856	844	2	3	2	1	0	4	3	842	
Fowlerville CDP, Livingston County.....	84	80	2	0	2	0	0	0	1	79	
Frankfort village, Herkimer County.....	1,084	1,072	2	1	2	0	1	6	12	1,062	
Frankfort town, Herkimer County.....	3,078	3,030	13	3	10	0	7	15	24	3,015	
Franklin village, Delaware County.....	153	151	1	0	0	0	0	1	0	151	
Franklin town, Delaware County.....	1,002	974	7	3	6	1	4	7	10	970	
Franklin town, Franklin County.....	508	497	0	6	0	0	0	5	2	495	
Franklin Square CDP, Nassau County.....	9,941	8,741	250	17	527	0	284	122	967	8,128	
Franklinville village, Cattaraugus County.....	684	671	0	4	4	0	1	4	6	668	
Franklinville town, Cattaraugus County.....	1,206	1,185	0	7	4	0	3	7	9	1,180	
Fredonia village, Chautauqua County.....	3,811	3,623	55	9	59	1	39	25	118	3,550	
Freedom town, Cattaraugus County.....	901	893	1	1	1	0	2	3	7	888	
Freedom Plains CDP, Dutchess County.....	218	205	2	0	6	0	2	3	7	202	
Freeport village, Nassau County.....	13,279	6,269	4,508	75	186	5	1,694	542	4,009	4,575	
Freetown town, Cortland County.....	286	281	3	1	0	0	0	1	3	278	
Freeville village, Tompkins County.....	212	206	4	0	0	0	1	1	1	205	
Fremont town, Steuben County.....	411	404	1	0	0	0	2	4	6	399	
Fremont town, Sullivan County.....	607	575	15	1	5	1	3	7	13	564	
French Creek town, Chautauqua County.....	339	335	0	0	0	0	1	3	2	334	
Frewsburg CDP, Chautauqua County.....	798	790	1	1	0	0	1	5	2	789	
Friendship CDP, Allegany County.....	457	451	2	1	1	0	0	2	3	449	
Friendship town, Allegany County.....	799	784	5	3	2	0	0	5	4	781	
Fulton city, Oswego County.....	4,836	4,688	40	19	16	2	28	43	89	4,634	
Fulton town, Schoharie County.....	547	536	2	4	2	0	0	3	13	525	
Fultonville village, Montgomery County.....	290	285	2	0	3	0	0	0	4	282	
Gaines town, Orleans County.....	1,429	1,341	59	3	1	1	13	11	36	1,322	

Table 14.

Occupied Housing Units (Households) by Race and Hispanic or Latino Origin of Householder: 2010—Con.

[For information on confidentiality protection, nonsampling error, and definitions, see Selected Appendixes at <www.census.gov/prod/cen2010/cph-1-a.pdf>]

State County Place and County Subdivision	Total occupied housing units	Race of householder							Two or More Races	House- holder Hispanic or Latino (of any race)	House- holder White alone, not Hispanic or Latino
		One race									
		White	Black or African American	American Indian and Alaska Native	Asian	Native Hawaiian and Other Pacific Islander	Some Other Race				
PLACE AND COUNTY SUBDIVISION—Con.											
Gainesville village, Wyoming County.....	97	96	0	0	0	0	0	1	0	96	
Gainesville town, Wyoming County.....	882	867	2	1	1	0	2	9	6	865	
Galen town, Wayne County.....	1,610	1,535	47	3	1	0	5	19	27	1,515	
Galeville CDP, Onondaga County.....	2,058	1,911	72	11	33	2	8	21	40	1,884	
Gallatin town, Columbia County.....	704	690	4	2	2	0	1	5	17	674	
Galway village, Saratoga County.....	74	74	0	0	0	0	0	0	0	74	
Galway town, Saratoga County.....	1,445	1,427	1	1	1	0	4	11	17	1,416	
Gang Mills CDP, Steuben County.....	1,594	1,324	56	4	186	0	8	16	28	1,306	
Garden City village, Nassau County.....	7,366	7,055	39	5	213	1	29	24	215	6,876	
Garden City Park CDP, Nassau County.....	2,533	1,670	87	5	664	0	66	41	221	1,523	
Garden City South CDP, Nassau County.....	1,384	1,273	14	1	61	2	19	14	78	1,226	
Gardiner CDP, Ulster County.....	384	358	7	2	2	0	12	3	27	344	
Gardiner town, Ulster County.....	2,229	2,123	31	3	12	0	37	23	106	2,057	
Gardnertown CDP, Orange County.....	1,585	1,322	134	5	21	0	67	36	188	1,218	
Gasport CDP, Niagara County.....	477	469	1	2	0	0	2	3	4	466	
Gates town, Monroe County.....	11,979	10,401	1,044	28	260	4	124	118	421	10,157	
Gates CDP, Monroe County.....	2,001	1,767	156	4	34	1	21	18	63	1,733	
Geddes town, Onondaga County.....	7,269	7,031	69	49	37	0	25	58	133	6,938	
Genesee town, Allegany County.....	660	651	0	1	1	0	1	6	3	649	
Genesee Falls town, Wyoming County.....	193	190	0	0	1	0	1	1	1	190	
Geneseo village, Livingston County.....	1,928	1,822	21	3	47	0	11	24	47	1,793	
Geneseo town, Livingston County.....	3,017	2,887	29	4	54	0	13	30	53	2,854	
Geneva city.....	4,936	4,042	480	19	60	1	224	110	515	3,843	
Ontario County (part).....	4,936	4,042	480	19	60	1	224	110	515	3,843	
Seneca County (part).....	0	0	0	0	0	0	0	0	0	0	
Geneva town, Ontario County.....	1,461	1,377	42	1	22	0	10	9	28	1,361	
Genoa town, Cayuga County.....	758	737	4	2	1	1	6	7	13	732	
Georgetown town, Madison County.....	304	298	1	3	1	0	1	0	0	298	
German town, Chenango County.....	151	145	1	0	1	0	0	4	4	142	
German Flatts town, Herkimer County.....	5,534	5,411	49	11	18	0	11	34	69	5,361	
Germantown CDP, Columbia County.....	360	347	1	0	5	0	3	4	12	339	
Germantown town, Columbia County.....	842	815	6	1	8	0	3	9	17	802	
Gerry town, Chautauqua County.....	722	712	0	2	1	0	0	7	5	707	
Ghent CDP, Columbia County.....	233	231	1	0	0	0	0	1	5	227	
Ghent town, Columbia County.....	2,203	2,133	30	4	10	0	14	12	44	2,107	
Gilbertsville village, Otsego County.....	176	173	1	0	0	0	0	2	2	171	
Gilboa town, Schoharie County.....	545	526	4	1	0	0	4	10	15	515	
Gilgo CDP, Suffolk County.....	53	53	0	0	0	0	0	0	0	53	
Glasco CDP, Ulster County.....	895	849	16	1	15	0	3	11	37	816	
Glen town, Montgomery County.....	864	841	9	2	5	1	4	2	11	835	
Glen Aubrey CDP, Broome County.....	180	178	1	0	0	0	0	1	0	178	
Glen Cove city, Nassau County.....	9,764	7,813	636	25	419	8	668	195	1,884	6,761	
Glen Head CDP, Nassau County.....	1,718	1,605	14	0	46	0	33	20	107	1,534	
Glen Park village, Jefferson County.....	191	183	4	0	0	0	1	3	2	182	
Glens Falls city, Warren County.....	6,545	6,285	106	18	36	0	15	85	95	6,226	
Glens Falls North CDP, Warren County.....	3,803	3,704	31	6	33	1	8	20	44	3,670	
Glenville town, Schenectady County.....	12,133	11,756	104	9	139	1	40	84	174	11,638	
Glenwood Landing CDP, Nassau County.....	1,336	1,272	10	2	38	1	5	8	59	1,227	
Gloversville city, Fulton County.....	6,486	6,176	169	15	28	1	32	65	133	6,089	
Golden's Bridge CDP, Westchester County..	631	591	15	0	15	0	5	5	26	569	
Gordon Heights CDP, Suffolk County.....	1,070	349	582	18	20	2	66	33	183	279	
Gorham CDP, Ontario County.....	237	234	1	0	0	0	2	0	3	233	
Gorham town, Ontario County.....	1,663	1,643	8	0	4	0	5	3	14	1,633	
Goshen village, Orange County.....	2,206	1,954	85	11	41	1	78	36	219	1,840	
Goshen town, Orange County.....	4,536	4,026	188	24	102	2	131	63	419	3,785	
Gouverneur village, St. Lawrence County.....	1,635	1,582	14	9	6	1	6	17	24	1,567	
Gouverneur town, St. Lawrence County.....	2,468	2,400	18	13	6	1	7	23	28	2,383	
Gowanda village.....	1,136	1,053	6	55	4	0	5	13	21	1,041	
Cattaraugus County (part).....	754	708	4	26	3	0	4	9	16	699	
Erie County (part).....	382	345	2	29	1	0	1	4	5	342	
Grafton town, Rensselaer County.....	830	813	0	1	5	0	0	11	4	810	
Granby town, Oswego County.....	2,583	2,519	9	15	4	0	9	27	34	2,499	
Grand Island town, Erie County.....	7,936	7,502	176	31	145	2	26	54	112	7,423	
Grand View-on-Hudson village, Rockland County.....	128	120	7	0	1	0	0	0	2	118	
Grandyle Village CDP, Erie County.....	1,837	1,767	18	14	22	1	3	12	27	1,748	
Granger town, Allegany County.....	218	217	0	0	0	0	1	0	0	217	
Granville village, Washington County.....	1,027	999	5	9	3	0	2	9	7	995	
Granville town, Washington County.....	2,553	2,501	10	15	6	0	4	17	15	2,491	

Table 14.

Occupied Housing Units (Households) by Race and Hispanic or Latino Origin of Householder: 2010—Con.

[For information on confidentiality protection, nonsampling error, and definitions, see Selected Appendixes at <www.census.gov/prod/cen2010/cph-1-a.pdf>]

State County Place and County Subdivision	Total occupied housing units	Race of householder							Two or More Races	House- holder Hispanic or Latino (of any race)	House- holder White alone, not Hispanic or Latino
		One race									
		White	Black or African American	American Indian and Alaska Native	Asian	Native Hawaiian and Other Pacific Islander	Some Other Race				
PLACE AND COUNTY SUBDIVISION—Con.											
Great Bend CDP, Jefferson County.....	320	301	8	2	1	1	4	3	9	296	
Great Neck village, Nassau County.....	3,473	2,952	80	5	223	0	78	135	260	2,804	
Great Neck Estates village, Nassau County.	902	811	3	1	69	0	5	13	17	798	
Great Neck Gardens CDP, Nassau County..	393	344	3	1	33	0	1	11	6	338	
Great Neck Plaza village, Nassau County....	3,690	3,213	44	3	307	2	63	58	209	3,080	
Great River CDP, Suffolk County.....	503	488	4	0	8	0	2	1	14	477	
Great Valley town, Cattaraugus County.....	820	809	1	4	2	0	0	4	3	806	
Greece CDP, Monroe County.....	6,226	5,683	302	12	106	1	61	61	210	5,560	
Greece town, Monroe County.....	39,407	35,908	2,093	97	519	5	412	373	1,286	35,181	
Greenburgh town, Westchester County.....	33,495	25,056	3,908	55	2,864	12	1,034	566	3,234	23,228	
Greene village, Chenango County.....	741	736	1	0	0	0	0	4	4	732	
Greene town, Chenango County.....	2,331	2,296	6	8	4	0	1	16	13	2,284	
Greenfield town, Saratoga County.....	3,066	2,993	17	3	5	0	4	44	31	2,968	
Green Island village, Albany County.....	1,286	1,191	50	3	17	1	7	17	32	1,172	
Green Island town, Albany County.....	1,286	1,191	50	3	17	1	7	17	32	1,172	
Greenlawn CDP, Suffolk County.....	4,560	3,662	531	12	145	1	131	78	351	3,485	
Greenport town, Columbia County.....	1,846	1,669	103	3	25	0	18	28	59	1,639	
Greenport village, Suffolk County.....	820	612	94	3	5	0	88	18	171	542	
Greenport West CDP, Suffolk County.....	960	862	37	1	5	0	47	8	75	839	
Greenvale CDP, Nassau County.....	358	266	7	1	60	0	10	14	29	253	
Greenville CDP (Greene County), Greene County.....	321	312	3	0	3	0	0	3	6	306	
Greenville town, Greene County.....	1,531	1,502	10	1	8	0	1	9	24	1,481	
Greenville town, Orange County.....	1,504	1,395	38	1	22	0	23	25	103	1,328	
Greenville CDP (Westchester County), Westchester County.....	2,411	1,879	36	2	455	0	14	25	97	1,801	
Greenwich village, Washington County.....	760	748	5	1	1	0	1	4	8	741	
Greenwich town, Washington County.....	1,998	1,969	10	2	6	0	1	10	14	1,957	
Greenwood town, Steuben County.....	327	322	0	2	1	0	0	2	2	321	
Greenwood Lake village, Orange County....	1,284	1,192	26	8	17	0	23	18	119	1,109	
Greig town, Lewis County.....	511	508	1	0	1	0	0	1	0	508	
Greigsville CDP, Livingston County.....	81	80	0	0	0	0	0	1	1	79	
Groton village, Tompkins County.....	965	942	7	1	2	0	2	11	14	931	
Groton town, Tompkins County.....	2,322	2,268	11	6	9	0	4	24	30	2,243	
Grove town, Allegany County.....	246	241	1	0	0	0	1	3	3	240	
Groveland town, Livingston County.....	612	595	5	1	3	1	4	3	10	590	
Groveland Station CDP, Livingston County..	106	103	0	1	2	0	0	0	0	103	
Guilderland town, Albany County.....	14,205	12,718	395	22	867	6	81	116	271	12,552	
Guilford CDP, Chenango County.....	143	140	0	2	0	0	0	1	2	138	
Guilford town, Chenango County.....	1,205	1,178	3	4	2	0	8	10	24	1,162	
Hadley CDP, Saratoga County.....	405	394	2	3	1	0	1	4	4	391	
Hadley town, Saratoga County.....	807	785	4	6	1	0	3	8	8	780	
Hagaman village, Montgomery County.....	535	517	4	2	0	0	10	2	14	512	
Hague town, Warren County.....	332	328	0	0	0	0	0	4	1	328	
Hailesboro CDP, St. Lawrence County.....	262	259	1	0	1	0	0	1	0	259	
Halcott town, Greene County.....	120	117	1	0	0	0	0	2	2	115	
Halesite CDP, Suffolk County.....	1,008	972	10	0	16	1	4	5	25	952	
Halfmoon town, Saratoga County.....	9,286	8,735	159	22	211	4	50	105	198	8,613	
Hall CDP, Ontario County.....	85	85	0	0	0	0	0	0	0	85	
Hamburg village, Erie County.....	3,935	3,885	13	7	16	0	5	9	40	3,851	
Hamburg town, Erie County.....	23,447	22,971	163	62	97	1	63	90	357	22,696	
Hamden town, Delaware County.....	569	556	0	4	1	0	2	6	17	542	
Hamilton village, Madison County.....	950	863	38	1	37	0	2	9	19	847	
Hamilton town, Madison County.....	1,891	1,775	46	5	45	0	5	15	32	1,752	
Hamlin CDP, Monroe County.....	2,057	1,989	21	8	5	0	11	23	37	1,970	
Hamlin town, Monroe County.....	3,380	3,281	30	14	9	0	15	31	45	3,257	
Hammond village, St. Lawrence County.....	114	110	1	2	1	0	0	0	1	109	
Hammond town, St. Lawrence County.....	480	469	1	4	1	0	1	4	5	466	
Hammondsport village, Steuben County.....	322	317	3	0	0	0	0	2	1	316	
Hampton town, Washington County.....	364	358	0	0	0	0	2	4	5	355	
Hampton Bays CDP, Suffolk County.....	5,079	4,571	61	17	26	3	354	47	885	4,069	
Hamptonburgh town, Orange County.....	1,739	1,587	58	4	38	0	26	26	101	1,514	
Hampton Manor CDP, Rensselaer County...	1,047	993	25	2	14	0	2	11	14	985	
Hancock village, Delaware County.....	468	449	4	2	4	0	4	5	14	439	
Hancock town, Delaware County.....	1,350	1,315	12	2	7	0	5	9	33	1,286	
Hannawa Falls CDP, St. Lawrence County...	458	453	0	1	1	0	1	2	4	450	
Hannibal village, Oswego County.....	216	213	0	1	0	0	0	2	1	212	
Hannibal town, Oswego County.....	1,775	1,734	8	8	1	0	7	17	16	1,727	
Hanover town, Chautauqua County.....	2,863	2,779	17	42	4	0	3	18	24	2,762	
Harbor Hills CDP, Nassau County.....	180	171	0	0	8	0	0	1	3	168	

Table 14.

Occupied Housing Units (Households) by Race and Hispanic or Latino Origin of Householder: 2010—Con.

[For information on confidentiality protection, nonsampling error, and definitions, see Selected Appendixes at <www.census.gov/prod/cen2010/cph-1-a.pdf>]

State County Place and County Subdivision	Total occupied housing units	Race of householder							Two or More Races	House- holder Hispanic or Latino (of any race)	House- holder White alone, not Hispanic or Latino
		One race									
		White	Black or African American	American Indian and Alaska Native	Asian	Native Hawaiian and Other Pacific Islander	Some Other Race				
PLACE AND COUNTY SUBDIVISION—Con.											
Harbor Isle CDP, Nassau County.....	470	451	3	0	8	0	3	5	17	439	
Hardenburgh town, Ulster County.....	112	110	0	0	2	0	0	0	2	108	
Harford town, Cortland County.....	362	360	0	0	1	0	0	1	0	360	
Harmony town, Chautauqua County.....	858	852	1	0	1	1	2	1	6	848	
Harpersfield town, Delaware County.....	610	587	8	2	3	0	3	7	17	576	
Harrietstown town, Franklin County.....	2,626	2,539	24	19	15	0	3	26	26	2,521	
Harriman village, Orange County.....	990	737	117	6	71	1	40	18	143	649	
Harrisburg town, Lewis County.....	160	160	0	0	0	0	0	0	1	159	
Harris Hill CDP, Erie County.....	2,252	2,122	32	3	72	1	4	18	25	2,106	
Harrison village, Westchester County.....	8,375	7,534	64	12	453	1	199	112	717	7,070	
Harrison town, Westchester County.....	8,375	7,534	64	12	453	1	199	112	717	7,070	
Harrisville village, Lewis County.....	255	250	1	1	0	0	1	2	2	249	
Hartford town, Washington County.....	852	844	0	3	2	0	0	3	9	836	
Hartland town, Niagara County.....	1,561	1,534	4	5	1	1	6	10	14	1,527	
Hartsdale CDP, Westchester County.....	2,653	2,101	137	4	340	3	42	26	208	1,957	
Hartsville town, Steuben County.....	245	241	1	1	0	0	0	2	1	240	
Hartwick CDP, Otsego County.....	248	244	0	1	0	0	0	3	3	241	
Hartwick town, Otsego County.....	870	854	1	2	4	0	1	8	11	844	
Hastings town, Oswego County.....	3,646	3,588	9	17	4	0	4	24	22	3,571	
Hastings-on-Hudson village, Westchester County.....	3,027	2,708	76	6	128	0	63	46	197	2,589	
Hauppauge CDP, Suffolk County.....	7,333	6,665	141	6	380	0	72	69	373	6,396	
Haverstraw village, Rockland County.....	3,425	1,858	437	25	87	3	813	202	1,905	1,031	
Haverstraw town, Rockland County.....	12,170	8,126	1,637	51	483	6	1,453	414	3,732	6,344	
Haviland CDP, Dutchess County.....	1,424	1,300	66	0	23	0	24	11	56	1,271	
Hawthorne CDP, Westchester County.....	1,612	1,529	13	1	36	0	24	9	88	1,469	
Head of the Harbor village, Suffolk County...	511	493	2	0	13	0	1	2	15	479	
Hebron town, Washington County.....	750	732	3	0	2	0	3	10	9	725	
Hector town, Schuyler County.....	2,008	1,976	10	4	4	2	3	9	21	1,961	
Hemlock CDP, Livingston County.....	209	203	0	0	1	0	1	4	1	203	
Hempstead village, Nassau County.....	15,234	3,074	8,828	77	230	6	2,325	694	4,730	1,444	
Hempstead town, Nassau County.....	246,456	183,058	36,951	471	10,187	48	11,323	4,418	29,735	167,903	
Henderson CDP, Jefferson County.....	100	97	0	0	0	0	0	3	1	96	
Henderson town, Jefferson County.....	578	563	1	1	1	0	2	10	8	560	
Henrietta town, Monroe County.....	15,449	13,014	1,200	34	847	1	121	232	469	12,726	
Heritage Hills CDP, Westchester County.....	2,421	2,351	22	3	31	1	3	10	37	2,317	
Herkimer village, Herkimer County.....	3,146	2,975	79	6	33	2	18	33	63	2,941	
Herkimer town, Herkimer County.....	4,148	3,968	83	7	34	2	19	35	69	3,928	
Herkimer village, St. Lawrence County.....	173	167	0	3	0	0	2	1	5	164	
Herkimer town, St. Lawrence County.....	430	422	0	4	0	0	2	2	8	416	
Herricks CDP, Nassau County.....	1,343	844	5	0	454	2	14	24	48	808	
Herrings village, Jefferson County.....	33	31	0	0	0	0	0	2	1	30	
Heuvelton village, St. Lawrence County.....	306	303	0	2	1	0	0	0	0	303	
Hewlett CDP, Nassau County.....	2,547	2,266	52	0	137	0	68	24	204	2,140	
Hewlett Bay Park village, Nassau County....	131	121	0	0	7	0	3	0	7	116	
Hewlett Harbor village, Nassau County.....	418	399	1	0	13	0	4	1	7	394	
Hewlett Neck village, Nassau County.....	145	136	6	0	3	0	0	0	2	134	
Hicksville CDP, Nassau County.....	13,412	10,459	245	19	2,051	0	398	240	1,297	9,639	
High Falls CDP, Ulster County.....	261	247	7	0	4	0	1	2	8	240	
Highland town, Sullivan County.....	1,049	1,008	12	0	6	0	8	15	40	982	
Highland CDP, Ulster County.....	2,204	1,942	133	3	63	1	28	34	133	1,851	
Highland Falls village, Orange County.....	1,647	1,235	224	10	30	0	107	41	223	1,150	
Highlands town, Orange County.....	3,026	2,415	309	23	52	1	151	75	321	2,284	
Hillburn village, Rockland County.....	325	189	50	32	11	0	10	33	42	159	
Hillcrest CDP, Rockland County.....	1,909	484	1,023	6	222	1	119	54	303	339	
Hillsdale town, Columbia County.....	849	829	6	1	6	0	3	4	15	818	
Hillside CDP, Ulster County.....	331	312	6	0	8	0	3	2	7	308	
Hillside Lake CDP, Dutchess County.....	395	369	7	1	8	0	7	3	22	357	
Hilton village, Monroe County.....	2,351	2,288	31	4	7	0	4	17	23	2,271	
Hinsdale town, Cattaraugus County.....	888	875	5	0	2	0	2	4	2	874	
Hobart village, Delaware County.....	183	175	4	0	0	0	1	3	4	173	
Holbrook CDP, Suffolk County.....	9,550	8,899	140	12	310	1	114	74	612	8,428	
Holland CDP, Erie County.....	513	508	1	1	0	0	1	2	3	506	
Holland town, Erie County.....	1,369	1,353	4	4	2	0	1	5	7	1,348	
Holland Patent village, Oneida County.....	202	202	0	0	0	0	0	0	1	201	
Holley village, Orleans County.....	769	743	12	1	1	0	5	7	13	735	
Holtsville CDP, Suffolk County.....	6,725	6,222	108	7	244	1	84	59	496	5,846	
Homer village, Cortland County.....	1,364	1,339	8	1	8	0	0	8	11	1,328	
Homer town, Cortland County.....	2,512	2,470	11	1	10	0	6	14	22	2,455	
Honeoye CDP, Ontario County.....	252	248	0	1	0	0	0	3	0	248	

Table 14.

Occupied Housing Units (Households) by Race and Hispanic or Latino Origin of Householder: 2010—Con.

[For information on confidentiality protection, nonsampling error, and definitions, see Selected Appendixes at <www.census.gov/prod/cen2010/cph-1-a.pdf>]

State County Place and County Subdivision	Total occupied housing units	Race of householder						Two or More Races	House- holder Hispanic or Latino (of any race)	House- holder White alone, not Hispanic or Latino
		One race								
		White	Black or African American	American Indian and Alaska Native	Asian	Native Hawaiian and Other Pacific Islander	Some Other Race			
PLACE AND COUNTY SUBDIVISION—Con.										
Honeoye Falls village, Monroe County.....	1,184	1,162	4	2	7	0	3	6	13	1,153
Hoosick town, Rensselaer County.....	2,777	2,724	11	5	9	0	8	20	24	2,706
Hoosick Falls village, Rensselaer County.....	1,434	1,403	6	2	6	0	5	12	13	1,394
Hope town, Hamilton County.....	170	167	0	1	0	0	0	2	1	166
Hopewell town, Ontario County.....	1,392	1,337	24	3	3	1	5	19	23	1,322
Hopewell Junction CDP, Dutchess County...	136	124	2	0	3	0	5	2	11	117
Hopkinton town, St. Lawrence County.....	419	411	0	4	0	0	2	2	4	410
Horicon town, Warren County.....	629	614	2	0	1	0	0	12	3	611
Hornby town, Steuben County.....	652	640	1	3	0	0	0	8	6	638
Hornell city, Steuben County.....	3,559	3,399	82	9	18	2	12	37	53	3,365
Hornellsville town, Steuben County.....	1,783	1,760	2	2	10	0	0	9	10	1,753
Horseheads village, Chemung County.....	3,045	2,905	53	5	58	0	4	20	27	2,887
Horseheads town, Chemung County.....	8,332	7,936	147	17	157	1	11	63	72	7,885
Horseheads North CDP, Chemung County...	1,137	1,101	16	2	10	0	0	8	6	1,095
Hortonville CDP, Sullivan County.....	92	91	1	0	0	0	0	0	0	91
Houghton CDP, Allegany County.....	241	231	3	0	6	0	0	1	2	229
Hounsfield town, Jefferson County.....	1,449	1,393	17	8	8	1	5	17	21	1,379
Howard town, Steuben County.....	551	540	3	1	0	0	4	3	8	537
Hudson city, Columbia County.....	2,766	1,907	607	15	109	2	67	59	157	1,839
Hudson Falls village, Washington County....	2,997	2,939	20	2	6	1	3	26	30	2,920
Hume town, Allegany County.....	783	773	2	3	0	0	0	5	5	771
Humphrey town, Cattaraugus County.....	273	271	0	2	0	0	0	0	2	269
Hunt CDP, Livingston County.....	30	30	0	0	0	0	0	0	1	29
Hunter village, Greene County.....	255	249	0	0	3	0	2	1	7	245
Hunter town, Greene County.....	1,206	1,166	3	1	9	1	12	14	43	1,142
Huntington CDP, Suffolk County.....	7,170	6,799	142	10	130	0	38	51	236	6,613
Huntington town, Suffolk County.....	69,311	61,466	2,627	98	2,791	12	1,515	802	4,698	58,685
Huntington Bay village, Suffolk County.....	534	517	3	0	9	0	1	4	11	507
Huntington Station CDP, Suffolk County.....	10,067	7,380	1,032	43	325	2	985	300	2,351	6,274
Hurley CDP, Ulster County.....	1,395	1,341	15	1	23	0	7	8	30	1,321
Hurley town, Ulster County.....	2,693	2,595	33	3	31	2	9	20	41	2,564
Huron town, Wayne County.....	855	825	16	3	2	0	6	3	13	818
Hyde Park CDP, Dutchess County.....	792	753	19	0	9	0	6	5	23	739
Hyde Park town, Dutchess County.....	7,829	7,118	389	6	126	1	86	103	289	6,947
Ilion village, Herkimer County.....	3,322	3,242	31	7	11	0	7	24	46	3,206
Independence town, Allegany County.....	422	418	0	0	0	0	0	4	1	418
Indian Lake town, Hamilton County.....	662	649	2	3	2	0	1	5	5	646
Inlet town, Hamilton County.....	158	156	0	0	1	0	1	0	1	156
Interlaken village, Seneca County.....	243	236	3	1	3	0	0	0	2	234
Inwood CDP, Nassau County.....	2,964	1,535	820	15	80	2	411	101	957	1,097
Ira town, Cayuga County.....	818	796	5	6	0	0	0	11	2	795
Irondequoit town, Monroe County.....	22,554	20,124	1,612	52	203	3	334	226	1,011	19,574
Irondequoit CDP, Monroe County.....	22,554	20,124	1,612	52	203	3	334	226	1,011	19,574
Irvington village, Westchester County.....	2,528	2,292	37	2	155	0	20	22	120	2,204
Ischua town, Cattaraugus County.....	347	344	1	0	0	0	0	2	1	343
Islandia village, Suffolk County.....	1,026	732	125	1	53	0	94	21	209	633
Island Park village, Nassau County.....	1,603	1,409	15	1	28	0	113	37	326	1,220
Islip CDP, Suffolk County.....	6,437	5,758	271	10	129	3	177	89	645	5,350
Islip town, Suffolk County.....	103,631	82,442	9,099	356	2,530	33	6,919	2,252	20,431	71,319
Islip Terrace CDP, Suffolk County.....	1,703	1,603	37	2	27	0	20	14	116	1,515
Italy town, Yates County.....	471	464	3	0	1	0	0	3	0	464
Ithaca city, Tompkins County.....	10,408	7,874	641	37	1,365	2	158	331	527	7,562
Ithaca town, Tompkins County.....	6,988	5,663	269	13	856	2	62	123	219	5,523
Jackson town, Washington County.....	759	742	12	0	0	0	1	4	6	738
Jamesport CDP, Suffolk County.....	715	697	6	0	2	0	6	4	36	667
Jamestown city, Chautauqua County.....	13,122	12,037	497	76	41	6	241	224	774	11,618
Jamestown West CDP, Chautauqua County	1,013	994	5	0	8	0	0	6	10	986
Jasper town, Steuben County.....	448	443	0	1	1	0	1	2	2	442
Java town, Wyoming County.....	801	794	0	2	1	1	2	1	6	791
Jay town, Essex County.....	1,064	1,047	3	2	0	1	1	10	11	1,037
Jefferson town, Schoharie County.....	584	572	4	2	0	0	0	6	14	560
Jefferson Heights CDP, Greene County.....	412	380	17	0	3	0	6	6	14	373
Jefferson Valley-Yorktown CDP, Westchester County.....	5,238	4,803	127	6	180	1	70	51	321	4,583
Jeffersonville village, Sullivan County.....	142	133	2	0	2	0	4	1	9	128
Jericho CDP, Nassau County.....	4,628	3,549	88	2	926	0	21	42	124	3,450
Jerusalem town, Yates County.....	1,573	1,552	3	2	4	1	3	8	13	1,545
Jewett town, Greene County.....	458	449	0	0	3	0	1	5	12	439
Johnsburg town, Warren County.....	996	986	2	1	1	0	1	5	8	980
Johnson City village, Broome County.....	6,732	5,884	338	16	303	4	67	120	183	5,791

Table 14.

Occupied Housing Units (Households) by Race and Hispanic or Latino Origin of Householder: 2010—Con.

[For information on confidentiality protection, nonsampling error, and definitions, see Selected Appendixes at <www.census.gov/prod/cen2010/cph-1-a.pdf>]

State County Place and County Subdivision	Total occupied housing units	Race of householder							Two or More Races	House- holder Hispanic or Latino (of any race)	House- holder White alone, not Hispanic or Latino
		One race									
		White	Black or African American	American Indian and Alaska Native	Asian	Native Hawaiian and Other Pacific Islander	Some Other Race				
PLACE AND COUNTY SUBDIVISION—Con.											
Johnstown city, Fulton County.....	3,686	3,576	33	4	30	0	17	26	58	3,541	
Johnstown town, Fulton County.....	2,596	2,521	31	1	10	0	8	25	27	2,508	
Jordan village, Onondaga County.....	554	547	0	2	2	0	1	2	4	545	
Junius town, Seneca County.....	543	535	0	1	0	0	3	4	9	531	
Kaser village, Rockland County.....	876	871	0	0	1	0	1	3	7	866	
Katonah CDP, Westchester County.....	589	526	16	2	12	0	25	8	60	496	
Keene town, Essex County.....	526	519	0	1	2	0	1	3	0	519	
Keeseville village.....	750	724	6	3	4	0	0	13	6	719	
Clinton County (part).....	417	398	5	3	3	0	0	8	5	394	
Essex County (part).....	333	326	1	0	1	0	0	5	1	325	
Kendall town, Orleans County.....	1,025	1,000	7	8	1	1	1	7	10	992	
Kenmore village, Erie County.....	7,036	6,647	204	33	58	0	30	64	149	6,545	
Kennedy CDP, Chautauqua County.....	193	193	0	0	0	0	0	0	1	192	
Kensington village, Nassau County.....	411	370	3	1	26	0	0	11	6	365	
Kent town, Putnam County.....	4,888	4,523	109	10	60	0	122	64	455	4,231	
Kerhonkson CDP, Ulster County.....	684	640	12	7	6	1	6	12	40	610	
Keuka Park CDP, Yates County.....	172	171	0	0	0	0	1	0	3	169	
Kiantone town, Chautauqua County.....	547	541	4	1	0	0	0	1	2	539	
Kinderhook village, Columbia County.....	538	527	0	0	2	0	4	5	15	516	
Kinderhook town, Columbia County.....	3,333	3,236	29	4	21	0	19	24	86	3,177	
Kingsbury town, Washington County.....	5,229	5,117	31	10	16	2	12	41	63	5,075	
Kings Park CDP, Suffolk County.....	6,212	5,954	49	4	116	1	41	47	234	5,776	
Kings Point village, Nassau County.....	1,293	1,187	2	0	41	0	1	62	8	1,179	
Kingston city, Ulster County.....	10,217	8,159	1,284	39	147	3	318	267	876	7,735	
Kingston town, Ulster County.....	380	362	11	1	2	0	1	3	10	355	
Kirkland town, Oneida County.....	3,722	3,610	24	3	47	0	10	28	54	3,572	
Kirkwood town, Broome County.....	2,392	2,330	18	4	12	1	9	18	27	2,316	
Kiryas Joel village, Orange County.....	3,666	3,638	3	0	1	1	4	19	54	3,589	
Knox town, Albany County.....	1,026	1,007	4	1	2	0	0	12	5	1,002	
Kortright town, Delaware County.....	674	657	6	2	2	0	1	6	17	644	
Kysorville CDP, Livingston County.....	43	42	1	0	0	0	0	0	0	42	
Lackawanna city, Erie County.....	8,242	7,156	762	27	27	2	140	128	462	6,884	
Lacona village, Oswego County.....	235	231	0	0	1	0	1	2	1	231	
La Fargeville CDP, Jefferson County.....	229	216	1	1	0	2	1	8	2	215	
LaFayette town, Onondaga County.....	1,997	1,920	7	38	8	2	1	21	12	1,912	
La Grange town, Dutchess County.....	5,440	4,989	158	10	183	1	51	48	267	4,796	
Lake Carmel CDP, Putnam County.....	3,039	2,795	69	7	37	0	90	41	327	2,585	
Lake Erie Beach CDP, Erie County.....	1,615	1,579	6	16	0	1	4	9	17	1,570	
Lake George village, Warren County.....	449	440	0	1	2	0	0	6	8	434	
Lake George town, Warren County.....	1,555	1,520	3	7	5	0	3	17	18	1,506	
Lake Grove village, Suffolk County.....	3,814	3,415	61	8	246	0	49	35	210	3,269	
Lake Katrine CDP, Ulster County.....	829	774	17	3	17	0	2	16	21	760	
Lakeland CDP, Onondaga County.....	1,125	1,105	5	5	2	0	1	7	9	1,097	
Lake Luzerne CDP, Warren County.....	506	500	1	0	0	0	2	3	5	498	
Lake Luzerne town, Warren County.....	1,355	1,326	2	5	2	0	4	16	15	1,318	
Lake Mohegan CDP, Westchester County....	2,029	1,782	90	5	73	1	52	26	222	1,633	
Lake Placid village, Essex County.....	1,281	1,249	9	3	13	0	2	5	10	1,240	
Lake Pleasant town, Hamilton County.....	361	356	1	2	0	1	0	1	3	353	
Lake Ronkonkoma CDP, Suffolk County.....	6,932	6,412	131	9	230	1	83	66	489	6,042	
Lake Success village, Nassau County.....	799	581	5	1	201	0	5	6	11	574	
Lakeview CDP, Nassau County.....	1,487	81	1,268	5	11	1	78	43	154	45	
Lakeville CDP, Livingston County.....	307	290	1	1	7	0	1	7	2	289	
Lakewood village, Chautauqua County.....	1,403	1,368	7	4	12	0	4	8	12	1,362	
Lancaster village, Erie County.....	4,551	4,473	26	12	9	0	10	21	42	4,444	
Lancaster town, Erie County.....	16,559	16,187	153	38	82	0	31	68	157	16,069	
Lansing village, Tompkins County.....	1,687	1,189	97	5	350	0	18	28	74	1,141	
Lansing town, Tompkins County.....	4,751	4,058	140	15	436	4	36	62	125	3,980	
Lapeer town, Cortland County.....	273	272	0	0	0	0	0	1	3	269	
Larchmont village, Westchester County.....	2,109	1,980	41	2	49	0	19	18	122	1,888	
Lattingtown village, Nassau County.....	614	589	0	0	19	0	1	5	11	580	
Laurel CDP, Suffolk County.....	524	502	7	0	2	0	8	5	21	490	
Laurel Hollow village, Nassau County.....	602	546	7	3	44	0	1	1	9	540	
Laurens village, Otsego County.....	108	106	0	0	1	0	0	1	4	102	
Laurens town, Otsego County.....	1,050	1,030	3	1	4	0	3	9	17	1,019	
Lawrence village, Nassau County.....	2,045	1,955	32	0	35	0	12	11	52	1,919	
Lawrence town, St. Lawrence County.....	649	641	2	3	0	0	1	2	6	636	
Lebanon town, Madison County.....	530	526	0	1	0	0	1	2	6	522	
Ledyard town, Cayuga County.....	610	597	1	0	1	0	2	9	8	591	
Lee town, Oneida County.....	2,574	2,513	20	4	13	0	1	23	18	2,498	
Leeds CDP, Greene County.....	184	169	6	2	2	0	2	3	10	163	

Table 14.

Occupied Housing Units (Households) by Race and Hispanic or Latino Origin of Householder: 2010—Con.

[For information on confidentiality protection, nonsampling error, and definitions, see Selected Appendixes at <www.census.gov/prod/cen2010/cph-1-a.pdf>]

State County Place and County Subdivision	Total occupied housing units	Race of householder							Two or More Races	House- holder Hispanic or Latino (of any race)	House- holder White alone, not Hispanic or Latino
		One race									
		White	Black or African American	American Indian and Alaska Native	Asian	Native Hawaiian and Other Pacific Islander	Some Other Race				
PLACE AND COUNTY SUBDIVISION—Con.											
Leicester village, Livingston County.....	193	186	0	0	3	0	1	3	1	186	
Leicester town, Livingston County.....	908	881	5	1	6	0	4	11	14	870	
Lenox town, Madison County.....	3,724	3,620	30	26	10	0	8	30	41	3,591	
Leon town, Cattaraugus County.....	396	393	1	2	0	0	0	0	3	390	
Le Ray town, Jefferson County.....	6,362	5,040	725	40	123	47	216	171	678	4,673	
Le Roy village, Genesee County.....	1,849	1,764	47	5	4	0	5	24	23	1,746	
Le Roy town, Genesee County.....	3,108	2,990	62	8	5	0	11	32	38	2,964	
Levittown CDP, Nassau County.....	16,973	15,628	112	10	752	2	294	175	1,396	14,596	
Lewis town, Essex County.....	541	533	0	2	1	0	1	4	4	531	
Lewis town, Lewis County.....	329	328	0	0	0	0	0	1	3	325	
Lewisboro town, Westchester County.....	4,453	4,244	53	2	97	1	19	37	157	4,106	
Lewiston village, Niagara County.....	1,289	1,260	5	5	11	0	0	8	10	1,252	
Lewiston town, Niagara County.....	6,253	6,101	28	47	41	1	4	31	63	6,044	
Lexington town, Greene County.....	388	379	3	3	1	0	0	2	7	372	
Leyden town, Lewis County.....	707	705	1	0	0	0	0	1	2	703	
Liberty village, Sullivan County.....	1,770	1,293	235	11	22	1	158	50	326	1,166	
Liberty town, Sullivan County.....	3,883	3,200	305	22	42	1	231	82	531	2,956	
Lido Beach CDP, Nassau County.....	1,192	1,161	8	0	13	0	1	9	28	1,136	
Lima village, Livingston County.....	795	773	3	2	8	0	3	6	14	764	
Lima town, Livingston County.....	1,671	1,635	6	6	10	0	5	9	20	1,622	
Lime Lake CDP, Cattaraugus County.....	317	313	0	1	0	0	1	2	4	310	
Limestone village, Cattaraugus County.....	162	159	0	1	1	0	0	1	0	159	
Lincklaen town, Chenango County.....	162	160	0	0	0	0	1	1	2	159	
Lincoln town, Madison County.....	758	741	1	12	0	0	0	4	6	738	
Lincolndale CDP, Westchester County.....	542	526	3	0	8	0	2	3	18	510	
Lincoln Park CDP, Ulster County.....	1,097	1,002	37	3	16	0	20	19	57	973	
Lindenhurst village, Suffolk County.....	9,316	8,805	116	10	132	3	162	88	624	8,387	
Lindley town, Steuben County.....	730	716	2	5	0	0	0	7	3	715	
Linwood CDP, Livingston County.....	27	27	0	0	0	0	0	0	0	27	
Lisbon town, St. Lawrence County.....	1,550	1,521	1	7	4	0	4	13	10	1,516	
Lisle village, Broome County.....	130	128	0	1	0	0	0	1	0	128	
Lisle town, Broome County.....	1,068	1,048	0	3	2	0	5	10	8	1,046	
Litchfield town, Herkimer County.....	566	559	1	0	1	0	3	2	3	557	
Little Falls city, Herkimer County.....	2,192	2,139	15	4	11	1	6	16	23	2,122	
Little Falls town, Herkimer County.....	615	601	2	3	3	2	1	3	3	599	
Little Valley village, Cattaraugus County.....	437	430	1	2	1	0	1	2	2	429	
Little Valley town, Cattaraugus County.....	691	679	2	5	1	0	1	3	3	677	
Liverpool village, Onondaga County.....	1,118	1,074	21	5	5	0	6	7	14	1,065	
Livingston town, Columbia County.....	1,468	1,420	21	4	5	0	5	13	34	1,394	
Livingston Manor CDP, Sullivan County.....	514	462	26	6	4	0	11	5	40	435	
Livonia village, Livingston County.....	573	569	1	1	0	0	1	1	4	566	
Livonia town, Livingston County.....	3,060	3,011	10	7	10	0	4	18	17	2,999	
Livonia Center CDP, Livingston County.....	168	167	1	0	0	0	0	0	0	167	
Lloyd town, Ulster County.....	4,112	3,689	212	10	85	2	44	70	220	3,542	
Lloyd Harbor village, Suffolk County.....	1,162	1,127	5	0	25	0	0	5	23	1,106	
Locke town, Cayuga County.....	740	730	3	1	3	0	0	3	5	725	
Lockport city, Niagara County.....	9,153	8,291	585	40	36	1	55	145	205	8,169	
Lockport town, Niagara County.....	8,293	7,751	331	21	71	1	41	77	152	7,657	
Locust Valley CDP, Nassau County.....	1,208	1,077	42	0	23	0	55	11	137	1,000	
Lodi village, Seneca County.....	118	114	0	1	1	0	1	1	3	112	
Lodi town, Seneca County.....	633	611	2	4	4	0	4	8	10	607	
Long Beach city, Nassau County.....	14,809	13,120	698	27	301	5	455	203	1,402	12,271	
Long Lake CDP, Hamilton County.....	268	262	1	0	1	0	0	4	1	261	
Long Lake town, Hamilton County.....	350	344	1	0	1	0	0	4	2	342	
Lorenz Park CDP, Columbia County.....	918	806	69	1	17	0	12	13	36	787	
Lorraine CDP, Jefferson County.....	61	59	0	0	1	0	0	1	1	59	
Lorraine town, Jefferson County.....	383	377	1	0	1	0	0	4	1	377	
Louisville town, St. Lawrence County.....	1,345	1,309	4	15	10	0	0	7	12	1,299	
Lowville village, Lewis County.....	1,485	1,447	12	6	6	2	4	8	17	1,439	
Lowville town, Lewis County.....	1,968	1,923	17	8	6	2	4	8	20	1,912	
Lumberland town, Sullivan County.....	967	927	13	2	6	1	9	9	35	903	
Lyme town, Jefferson County.....	897	885	3	1	1	0	1	6	7	879	
Lynbrook village, Nassau County.....	7,513	6,710	231	9	255	0	224	84	694	6,282	
Lyncourt CDP, Onondaga County.....	1,917	1,729	114	12	21	0	15	26	42	1,710	
Lyndon town, Cattaraugus County.....	293	288	2	2	0	0	1	0	3	286	
Lyndonville village, Orleans County.....	330	317	7	2	1	0	1	2	3	316	
Lyon Mountain CDP, Clinton County.....	201	196	1	1	1	0	2	0	5	193	
Lyons village, Wayne County.....	1,521	1,345	138	3	3	0	16	16	56	1,315	
Lyons town, Wayne County.....	2,206	2,003	150	7	5	0	22	19	75	1,963	
Lyonsdale town, Lewis County.....	488	481	1	0	0	0	0	6	0	481	

Table 14.

Occupied Housing Units (Households) by Race and Hispanic or Latino Origin of Householder: 2010—Con.

[For information on confidentiality protection, nonsampling error, and definitions, see Selected Appendixes at <www.census.gov/prod/cen2010/cph-1-a.pdf>]

State County Place and County Subdivision	Total occupied housing units	Race of householder							Two or More Races	House- holder Hispanic or Latino (of any race)	House- holder White alone, not Hispanic or Latino
		One race									
		White	Black or African American	American Indian and Alaska Native	Asian	Native Hawaiian and Other Pacific Islander	Some Other Race				
PLACE AND COUNTY SUBDIVISION—Con.											
Lyons Falls village, Lewis County.....	234	228	1	0	1	0	1	3	3	226	
Lysander town, Onondaga County.....	8,416	8,161	82	26	62	3	21	61	87	8,105	
McDonough town, Chenango County.....	373	361	2	1	1	0	2	6	10	357	
Macedon village, Wayne County.....	601	583	9	1	4	0	0	4	9	574	
Macedon town, Wayne County.....	3,650	3,546	28	8	33	0	9	26	58	3,501	
McGraw village, Cortland County.....	407	390	3	4	2	0	2	6	3	389	
Machias CDP, Cattaraugus County.....	187	186	1	0	0	0	0	0	0	186	
Machias town, Cattaraugus County.....	917	907	2	2	0	0	1	5	6	902	
Macomb town, St. Lawrence County.....	333	325	0	3	0	0	0	5	3	323	
Madison village, Madison County.....	131	130	0	0	0	0	0	1	1	129	
Madison town, Madison County.....	1,261	1,249	3	1	4	0	1	3	8	1,241	
Madrid CDP, St. Lawrence County.....	268	266	1	0	0	0	0	1	1	265	
Madrid town, St. Lawrence County.....	643	634	2	2	1	0	0	4	4	631	
Mahopac CDP, Putnam County.....	3,036	2,831	52	3	57	0	68	25	239	2,678	
Maine town, Broome County.....	2,106	2,075	7	3	6	1	0	14	6	2,070	
Malden-on-Hudson CDP, Ulster County.....	162	155	2	0	0	0	0	5	8	147	
Malone village, Franklin County.....	2,570	2,494	8	24	20	0	4	20	24	2,479	
Malone town, Franklin County.....	4,246	4,144	13	31	25	0	6	27	36	4,119	
Malta town, Saratoga County.....	6,318	6,113	65	12	57	0	17	54	108	6,029	
Malverne village, Nassau County.....	3,076	2,819	75	0	99	0	56	27	191	2,689	
Malverne Park Oaks CDP, Nassau County...	183	164	7	0	6	0	4	2	11	157	
Mamakating town, Sullivan County.....	4,738	4,418	133	21	42	0	61	63	300	4,207	
Mamaroneck village, Westchester County....	6,998	5,730	318	16	290	6	491	147	1,206	5,110	
Mamaroneck town, Westchester County.....	10,849	9,487	362	13	371	6	445	165	1,237	8,793	
Manchester village, Ontario County.....	742	725	4	4	1	0	3	5	13	718	
Manchester town, Ontario County.....	3,770	3,672	27	11	9	1	20	30	60	3,638	
Manhasset CDP, Nassau County.....	2,790	2,131	305	8	289	0	31	26	188	1,996	
Manhasset Hills CDP, Nassau County.....	1,184	759	9	0	381	1	13	21	52	723	
Manhattan borough, New York County.....	763,846	492,595	106,211	2,928	80,760	317	57,351	23,684	144,226	432,600	
Manheim town, Herkimer County.....	1,346	1,320	4	3	6	0	7	6	13	1,315	
Manlius village, Onondaga County.....	2,035	1,905	34	4	77	0	3	12	34	1,878	
Manlius town, Onondaga County.....	13,373	12,685	179	33	363	0	21	92	137	12,589	
Mannsville village, Jefferson County.....	134	133	0	0	0	0	1	0	1	133	
Manorhaven village, Nassau County.....	2,442	1,842	30	4	354	0	146	66	438	1,602	
Manorville CDP, Suffolk County.....	5,000	4,760	71	8	75	2	50	34	232	4,583	
Mansfield town, Cattaraugus County.....	337	335	1	0	0	0	0	1	3	333	
Marathon village, Cortland County.....	389	383	1	4	0	0	0	1	4	379	
Marathon town, Cortland County.....	790	773	5	4	2	0	2	4	9	767	
Marbletown town, Ulster County.....	2,400	2,302	35	5	16	1	12	29	52	2,264	
Marcellus village, Onondaga County.....	811	792	2	2	5	0	2	8	8	785	
Marcellus town, Onondaga County.....	2,465	2,422	5	7	13	0	3	15	15	2,409	
Marcy town, Oneida County.....	2,190	2,142	25	3	7	0	2	11	18	2,126	
Margaretville village, Delaware County.....	276	264	0	2	7	0	2	1	7	259	
Mariaville Lake CDP, Schenectady County...	282	275	3	0	1	0	0	3	2	274	
Marilla town, Erie County.....	2,069	2,057	4	4	1	0	1	2	4	2,053	
Marion CDP, Wayne County.....	604	590	2	3	1	0	4	4	11	583	
Marion town, Wayne County.....	1,814	1,782	6	4	2	0	9	11	27	1,764	
Marlboro CDP, Ulster County.....	1,429	1,324	55	4	8	0	22	16	84	1,274	
Marlborough town, Ulster County.....	3,335	3,061	138	7	21	0	69	39	199	2,955	
Marshall town, Oneida County.....	831	820	3	2	1	0	0	5	5	816	
Martinsburg town, Lewis County.....	518	510	1	0	0	0	1	6	10	502	
Maryland town, Otsego County.....	795	780	4	0	1	0	1	9	18	765	
Masonville town, Delaware County.....	551	539	4	0	1	0	1	6	7	533	
Massapequa CDP, Nassau County.....	7,226	7,063	18	4	90	1	19	31	204	6,888	
Massapequa Park village, Nassau County....	5,731	5,602	13	3	70	1	24	18	186	5,449	
Massena village, St. Lawrence County.....	4,696	4,462	23	121	33	0	10	47	45	4,434	
Massena town, St. Lawrence County.....	5,483	5,146	24	211	35	0	14	53	51	5,117	
Mastic CDP, Suffolk County.....	4,526	3,719	355	21	77	3	242	109	698	3,337	
Mastic Beach CDP, Suffolk County.....	4,231	3,614	342	15	42	2	127	89	471	3,339	
Matinecock village, Nassau County.....	272	261	3	0	4	0	2	2	15	250	
Mattituck CDP, Suffolk County.....	1,693	1,623	26	1	14	0	21	8	62	1,585	
Mattydale CDP, Onondaga County.....	2,651	2,464	96	24	15	0	21	31	58	2,434	
Maybrook village, Orange County.....	1,093	865	116	5	21	0	52	34	168	763	
Mayfield village, Fulton County.....	321	315	2	1	1	0	0	2	4	312	
Mayfield town, Fulton County.....	2,669	2,622	8	7	9	0	3	20	14	2,610	
Mayville village, Chautauqua County.....	634	628	1	0	1	0	1	3	11	620	
Mechanicstown CDP, Orange County.....	2,732	1,773	534	12	75	1	261	76	604	1,488	
Mechanicville city, Saratoga County.....	2,343	2,281	12	6	18	0	5	21	35	2,255	
Medford CDP, Suffolk County.....	7,821	6,810	427	22	171	2	277	112	983	6,181	
Medina village, Orleans County.....	2,512	2,269	156	15	13	1	27	31	88	2,222	

Table 14.

Occupied Housing Units (Households) by Race and Hispanic or Latino Origin of Householder: 2010—Con.

[For information on confidentiality protection, nonsampling error, and definitions, see Selected Appendixes at <www.census.gov/prod/cen2010/cph-1-a.pdf>]

State County Place and County Subdivision	Total occupied housing units	Race of householder							Two or More Races	House- holder Hispanic or Latino (of any race)	House- holder White alone, not Hispanic or Latino
		One race									
		White	Black or African American	American Indian and Alaska Native	Asian	Native Hawaiian and Other Pacific Islander	Some Other Race				
PLACE AND COUNTY SUBDIVISION—Con.											
Melrose Park CDP, Cayuga County.....	936	922	1	1	3	0	1	8	7	916	
Melville CDP, Suffolk County.....	6,908	6,206	194	7	389	0	44	68	236	6,026	
Menands village, Albany County.....	1,888	1,431	217	2	191	0	14	33	49	1,406	
Mendon town, Monroe County.....	3,457	3,394	10	4	32	0	3	14	34	3,365	
Mentz town, Cayuga County.....	933	911	10	3	0	1	2	6	5	908	
Meredith town, Delaware County.....	628	607	3	4	6	0	2	6	6	604	
Meridian village, Cayuga County.....	104	102	0	0	0	0	1	1	1	102	
Merrick CDP, Nassau County.....	7,448	7,080	79	8	170	0	60	51	290	6,862	
Merritt Park CDP, Dutchess County.....	458	265	46	0	135	0	4	8	26	246	
Mexico village, Oswego County.....	662	645	1	4	2	0	2	8	6	641	
Mexico town, Oswego County.....	1,967	1,923	8	11	2	0	3	20	14	1,915	
Middleburgh town, Schoharie County.....	1,557	1,520	5	5	4	0	6	17	29	1,498	
Middleburgh village, Schoharie County.....	681	654	3	4	4	0	4	12	16	643	
Middlebury town, Wyoming County.....	573	563	0	1	0	0	2	7	2	562	
Middlefield town, Otsego County.....	873	837	1	1	28	0	2	4	12	827	
Middle Island CDP, Suffolk County.....	4,217	3,679	263	12	137	0	54	72	273	3,487	
Middleport village, Niagara County.....	742	724	5	2	3	0	3	5	12	717	
Middlesex town, Yates County.....	581	576	2	2	0	0	0	1	2	574	
Middletown town, Delaware County.....	1,705	1,604	13	10	18	1	38	21	80	1,564	
Middletown city, Orange County.....	9,976	6,081	2,033	68	169	3	1,304	318	2,836	4,922	
Middleville village, Herkimer County.....	215	214	0	0	0	0	0	1	0	214	
Milan town, Dutchess County.....	964	931	12	3	6	0	7	5	26	913	
Milford village, Otsego County.....	180	173	2	1	1	0	1	2	1	173	
Milford town, Otsego County.....	1,290	1,256	11	2	4	2	4	11	14	1,250	
Millbrook village, Dutchess County.....	691	650	14	1	4	0	16	6	37	632	
Miller Place CDP, Suffolk County.....	4,000	3,789	65	3	92	2	21	28	155	3,660	
Millerton village, Dutchess County.....	396	348	13	1	5	0	19	10	34	336	
Mill Neck village, Nassau County.....	379	355	5	0	16	0	3	0	10	347	
Millport village, Chemung County.....	123	122	0	1	0	0	0	0	2	120	
Milo town, Yates County.....	2,938	2,875	17	5	7	0	14	20	42	2,851	
Milton town, Saratoga County.....	7,229	6,993	71	13	33	5	24	90	128	6,901	
Milton CDP (Saratoga County), Saratoga County.....	1,237	1,205	12	1	6	0	1	12	12	1,196	
Milton CDP (Ulster County), Ulster County...	540	496	23	2	4	0	7	8	37	474	
Mina town, Chautauqua County.....	413	406	0	0	0	0	1	6	2	405	
Minden town, Montgomery County.....	1,685	1,647	6	5	6	0	7	14	24	1,634	
Mineola village, Nassau County.....	7,396	6,312	146	12	528	0	283	115	897	5,739	
Minerva town, Essex County.....	343	333	1	0	0	0	1	8	2	332	
Minetto CDP, Oswego County.....	448	439	0	3	4	0	0	2	4	435	
Minetto town, Oswego County.....	680	667	2	3	5	0	0	3	4	663	
Mineville CDP, Essex County.....	488	481	3	1	0	0	0	3	4	477	
Minisink town, Orange County.....	1,485	1,395	31	3	13	0	23	20	93	1,330	
Minoa village, Onondaga County.....	1,401	1,359	7	8	21	0	2	4	10	1,353	
Mohawk village, Herkimer County.....	1,206	1,184	10	3	4	0	1	4	13	1,174	
Mohawk town, Montgomery County.....	1,528	1,499	3	3	9	0	4	10	20	1,484	
Moir town, Franklin County.....	1,200	1,186	1	9	1	0	1	2	7	1,180	
Monroe village, Orange County.....	2,743	2,390	90	6	100	1	127	29	383	2,155	
Monroe town, Orange County.....	10,312	9,420	271	13	263	2	236	107	832	8,887	
Monsey CDP, Rockland County.....	3,563	3,391	98	3	10	1	41	19	111	3,336	
Montague town, Lewis County.....	28	28	0	0	0	0	0	0	1	27	
Montauk CDP, Suffolk County.....	1,422	1,344	19	2	9	0	36	12	147	1,238	
Montebello village, Rockland County.....	1,499	1,368	41	3	65	0	10	12	58	1,327	
Montezuma town, Cayuga County.....	484	481	1	0	0	0	0	2	2	479	
Montgomery village, Orange County.....	1,457	1,301	82	0	10	0	48	16	141	1,212	
Montgomery town, Orange County.....	8,000	7,056	489	15	88	1	228	123	820	6,544	
Monticello village, Sullivan County.....	2,677	1,482	822	17	49	0	220	87	656	1,134	
Montour town, Schuyler County.....	1,036	1,021	5	2	2	0	4	2	6	1,020	
Montour Falls village, Schuyler County.....	733	722	4	1	1	0	4	1	6	721	
Montrose CDP, Westchester County.....	1,065	969	25	0	26	0	26	19	97	909	
Moers CDP, Clinton County.....	192	191	0	0	0	0	0	1	2	189	
Moers town, Clinton County.....	1,395	1,377	1	12	1	1	1	2	9	1,369	
Moravia village, Cayuga County.....	531	524	2	1	0	0	2	2	3	523	
Moravia town, Cayuga County.....	1,055	1,040	3	3	2	0	2	5	5	1,037	
Moreau town, Saratoga County.....	5,694	5,584	34	8	17	0	17	34	76	5,532	
Morehouse town, Hamilton County.....	44	43	0	0	0	0	0	1	0	43	
Moriah town, Essex County.....	1,975	1,942	5	3	3	0	4	18	21	1,926	
Moriches CDP, Suffolk County.....	1,322	1,217	38	3	28	0	24	12	79	1,171	
Morris village, Otsego County.....	255	247	2	0	0	0	0	6	6	242	
Morris town, Otsego County.....	786	773	2	0	0	0	3	8	12	765	
Morrisonville CDP, Clinton County.....	660	643	9	0	0	0	1	7	6	640	

Table 14.

Occupied Housing Units (Households) by Race and Hispanic or Latino Origin of Householder: 2010—Con.

[For information on confidentiality protection, nonsampling error, and definitions, see Selected Appendixes at <www.census.gov/prod/cen2010/cph-1-a.pdf>]

State County Place and County Subdivision	Total occupied housing units	Race of householder							Two or More Races	House- holder Hispanic or Latino (of any race)	House- holder White alone, not Hispanic or Latino
		One race									
		White	Black or African American	American Indian and Alaska Native	Asian	Native Hawaiian and Other Pacific Islander	Some Other Race				
PLACE AND COUNTY SUBDIVISION—Con.											
Morristown village, St. Lawrence County.....	165	160	3	1	1	0	0	0	0	160	
Morristown town, St. Lawrence County.....	766	749	3	4	2	1	0	7	0	749	
Morrisville village, Madison County.....	418	377	23	1	5	0	4	8	12	371	
Mountain Lodge Park CDP, Orange County.....	604	527	26	11	7	0	17	16	90	467	
Mount Hope town, Orange County.....	1,770	1,622	74	8	21	0	28	17	140	1,524	
Mount Ivy CDP, Rockland County.....	2,787	2,046	392	9	126	2	155	57	470	1,802	
Mount Kisco village, Westchester County....	4,102	3,166	241	20	175	0	393	107	954	2,710	
Mount Kisco town, Westchester County.....	4,102	3,166	241	20	175	0	393	107	954	2,710	
Mount Morris village, Livingston County.....	1,295	1,221	25	5	7	0	25	12	83	1,169	
Mount Morris town, Livingston County.....	1,795	1,704	30	7	7	0	30	17	104	1,641	
Mount Pleasant town, Westchester County..	14,306	12,297	365	30	627	1	760	226	2,007	11,269	
Mount Sinai CDP, Suffolk County.....	4,080	3,843	40	3	132	1	28	33	160	3,726	
Mount Vernon city, Westchester County.....	26,260	7,402	16,125	122	452	10	1,286	863	2,937	6,138	
Munnsville village, Madison County.....	182	181	0	1	0	0	0	0	1	180	
Munsey Park village, Nassau County.....	819	757	2	0	54	0	2	4	20	739	
Munsons Corners CDP, Cortland County.....	1,142	1,068	25	6	23	0	4	16	21	1,055	
Murray town, Orleans County.....	2,019	1,953	22	3	2	1	15	23	38	1,930	
Muttontown village, Nassau County.....	1,071	845	14	1	192	0	4	15	25	825	
Myers Corner CDP, Dutchess County.....	2,305	1,988	108	3	143	0	39	24	158	1,889	
Nanticoke town, Broome County.....	601	591	2	1	0	0	0	7	2	589	
Nanuet CDP, Rockland County.....	6,504	4,714	827	12	675	1	172	103	618	4,342	
Napanoch CDP, Ulster County.....	470	429	12	4	3	0	11	11	37	410	
Napeague CDP, Suffolk County.....	107	104	1	1	1	0	0	0	2	102	
Naples village, Ontario County.....	445	435	2	2	2	0	0	4	2	433	
Naples town, Ontario County.....	1,034	1,016	3	2	3	0	1	9	6	1,011	
Napoli town, Cattaraugus County.....	405	392	1	8	2	0	1	1	2	392	
Narrowsburg CDP, Sullivan County.....	190	181	3	0	2	0	1	3	5	177	
Nassau village, Rensselaer County.....	496	482	7	0	1	0	1	5	5	479	
Nassau town, Rensselaer County.....	1,949	1,906	17	3	4	0	5	14	23	1,890	
Natural Bridge CDP, Jefferson County.....	139	127	4	3	1	0	2	2	3	126	
Nedrow CDP, Onondaga County.....	883	743	75	45	4	1	0	15	12	736	
Nelliston village, Montgomery County.....	241	231	0	2	0	0	2	6	7	228	
Nelson town, Madison County.....	805	795	3	0	0	0	1	6	6	790	
Nelsonville village, Putnam County.....	241	234	1	0	1	0	3	2	9	228	
Nesconset CDP, Suffolk County.....	4,564	4,262	59	1	187	0	31	24	193	4,101	
Neversink town, Sullivan County.....	1,464	1,415	19	4	7	0	8	11	34	1,391	
New Albion town, Cattaraugus County.....	796	787	1	5	0	0	0	3	4	783	
Newark village, Wayne County.....	3,842	3,470	179	13	20	0	105	55	240	3,364	
Newark Valley village, Tioga County.....	388	378	0	2	0	0	1	7	5	374	
Newark Valley town, Tioga County.....	1,537	1,512	1	4	5	0	4	11	15	1,501	
New Baltimore town, Greene County.....	1,342	1,300	15	2	6	0	2	17	20	1,281	
New Berlin village, Chenango County.....	402	395	1	0	1	0	3	2	2	393	
New Berlin town, Chenango County.....	1,071	1,053	4	2	3	0	4	5	10	1,045	
New Bremen town, Lewis County.....	1,012	994	4	4	2	1	2	5	4	991	
Newburgh city, Orange County.....	9,030	3,948	3,055	105	76	8	1,512	326	3,324	2,561	
Newburgh town, Orange County.....	10,762	8,767	1,164	22	237	2	383	187	1,244	8,051	
New Cassel CDP, Nassau County.....	2,974	799	1,407	19	50	0	561	138	1,106	381	
New Castle town, Westchester County.....	5,786	5,238	79	2	389	1	32	45	179	5,106	
New City CDP, Rockland County.....	11,225	9,412	565	8	934	0	171	135	727	8,917	
Newcomb town, Essex County.....	207	205	0	1	0	0	1	0	0	205	
Newfane CDP, Niagara County.....	1,461	1,422	11	8	5	0	5	10	14	1,416	
Newfane town, Niagara County.....	3,798	3,700	31	19	12	1	12	23	39	3,681	
Newfield town, Tompkins County.....	2,123	2,042	25	10	10	1	5	30	19	2,030	
Newfield Hamlet CDP, Tompkins County....	347	331	5	3	0	0	2	6	2	330	
New Hartford village, Oneida County.....	880	861	8	0	4	0	3	4	13	856	
New Hartford town, Oneida County.....	9,552	9,161	88	5	230	0	19	49	104	9,087	
New Haven town, Oswego County.....	1,088	1,071	4	2	1	0	3	7	9	1,065	
New Hempstead village, Rockland County...	1,265	911	212	2	86	0	32	22	110	857	
New Hudson town, Allegany County.....	285	281	2	0	0	0	0	2	2	279	
New Hyde Park village, Nassau County.....	3,271	2,428	39	5	647	1	92	59	301	2,232	
New Lebanon town, Columbia County.....	1,013	991	9	3	4	0	1	5	12	980	
New Lisbon town, Otsego County.....	474	465	1	1	0	0	2	5	6	462	
New Paltz village, Ulster County.....	1,808	1,573	63	8	80	0	46	38	124	1,505	
New Paltz town, Ulster County.....	4,515	4,041	164	14	140	0	74	82	257	3,888	
Newport village, Herkimer County.....	273	269	2	0	1	0	0	1	2	268	
Newport town, Herkimer County.....	876	866	3	0	1	0	0	6	3	864	
New Rochelle city, Westchester County.....	27,953	19,072	5,472	112	1,082	14	1,486	715	5,701	15,510	
New Scotland town, Albany County.....	3,458	3,379	19	5	24	1	3	27	43	3,342	
New Square village, Rockland County.....	1,252	1,238	0	0	2	1	2	9	8	1,233	
Newstead town, Erie County.....	3,597	3,522	14	31	6	1	3	20	24	3,500	

Table 14.

Occupied Housing Units (Households) by Race and Hispanic or Latino Origin of Householder: 2010—Con.

[For information on confidentiality protection, nonsampling error, and definitions, see Selected Appendixes at <www.census.gov/prod/cen2010/cph-1-a.pdf>]

State County Place and County Subdivision	Total occupied housing units	Race of householder							House- holder Hispanic or Latino (of any race)	House- holder White alone, not Hispanic or Latino	
		One race						Two or More Races			
		White	Black or African American	American Indian and Alaska Native	Asian	Native Hawaiian and Other Pacific Islander	Some Other Race				
PLACE AND COUNTY SUBDIVISION—Con.											
New Suffolk CDP, Suffolk County.....	177	172	1	0	0	0	3	1	10	167	
New Windsor CDP, Orange County.....	3,519	2,857	361	8	50	3	163	77	518	2,566	
New Windsor town, Orange County.....	9,291	7,393	981	18	236	6	461	196	1,346	6,669	
New York city.....	3,109,784	1,565,494	769,149	16,731	336,257	1,602	313,362	107,189	736,799	1,270,925	
Bronx County.....	483,449	147,184	183,251	5,391	14,549	433	107,982	24,659	237,108	67,598	
Kings County.....	916,856	430,561	318,303	4,125	74,514	378	63,746	25,229	155,717	371,132	
New York County.....	763,846	492,595	106,211	2,928	80,760	317	57,351	23,684	144,226	432,600	
Queens County.....	780,117	367,418	144,548	3,784	156,333	410	77,043	30,581	177,677	283,810	
Richmond County.....	165,516	127,736	16,836	503	10,101	64	7,240	3,036	22,071	115,785	
New York Mills village, Oneida County.....	1,694	1,639	26	5	16	0	3	5	20	1,624	
Niagara town, Niagara County.....	3,605	3,358	124	61	21	0	12	29	42	3,334	
Niagara Falls city, Niagara County.....	22,603	16,932	4,516	384	205	5	158	403	524	16,660	
Nichols village, Tioga County.....	207	205	1	0	1	0	0	0	2	203	
Nichols town, Tioga County.....	990	981	4	1	1	0	1	2	7	976	
Niles town, Cayuga County.....	476	469	3	0	1	0	0	3	2	467	
Niskayuna town, Schenectady County.....	8,645	7,722	198	9	577	2	46	91	151	7,619	
Niskayuna CDP, Schenectady County.....	1,932	1,806	53	2	49	1	9	12	42	1,778	
Nissequogue village, Suffolk County.....	573	558	3	0	5	0	2	5	13	548	
Niverville CDP, Columbia County.....	679	664	4	0	2	0	2	7	10	657	
Norfolk CDP, St. Lawrence County.....	563	550	1	4	1	0	0	7	3	548	
Norfolk town, St. Lawrence County.....	1,883	1,838	7	16	6	0	0	16	7	1,832	
North Amityville CDP, Suffolk County.....	5,333	1,538	3,095	59	48	3	407	183	1,006	1,103	
Northampton town, Fulton County.....	1,151	1,132	1	1	4	1	6	6	15	1,123	
Northampton CDP, Suffolk County.....	191	114	53	0	2	1	18	3	22	111	
North Babylon CDP, Suffolk County.....	6,136	5,456	306	4	186	1	124	59	534	5,075	
North Ballston Spa CDP, Saratoga County...	538	527	1	0	0	2	3	5	10	522	
North Bay Shore CDP, Suffolk County.....	4,395	2,062	932	27	145	2	981	246	2,459	890	
North Bellmore CDP, Nassau County.....	6,650	6,127	146	2	225	1	74	75	381	5,847	
North Bellport CDP, Suffolk County.....	3,362	2,057	835	34	87	2	221	126	683	1,666	
North Boston CDP, Erie County.....	1,073	1,064	2	1	1	0	0	5	9	1,056	
North Castle town, Westchester County.....	3,913	3,586	56	4	178	0	52	37	245	3,412	
North Collins village, Erie County.....	486	459	0	14	0	0	3	10	13	452	
North Collins town, Erie County.....	1,368	1,326	3	20	0	0	6	13	25	1,311	
North Creek CDP, Warren County.....	283	278	1	1	1	0	1	1	5	275	
North Dansville town, Livingston County.....	2,372	2,306	15	6	11	1	14	19	31	2,291	
North East town, Dutchess County.....	1,259	1,169	23	5	7	0	40	15	74	1,141	
Northeast Ithaca CDP, Tompkins County.....	1,059	811	43	2	183	1	5	14	34	787	
North Elba town, Essex County.....	3,331	3,255	21	10	22	0	3	20	21	3,237	
North Gates CDP, Monroe County.....	4,278	3,652	380	10	128	1	56	51	191	3,543	
North Great River CDP, Suffolk County.....	1,264	1,168	31	2	19	1	29	14	112	1,094	
North Greenbush town, Rensselaer County..	4,852	4,695	59	7	54	1	2	34	49	4,659	
North Harmony town, Chautauqua County...	907	902	0	1	0	0	1	3	3	900	
North Haven village, Suffolk County.....	332	330	0	0	2	0	0	0	5	325	
North Hempstead town, Nassau County.....	78,080	61,024	3,808	111	9,408	7	2,248	1,474	6,514	57,309	
North Hills village, Nassau County.....	2,259	1,822	25	0	391	0	2	19	31	1,797	
North Hornell village, Steuben County.....	297	290	0	1	3	0	0	3	8	285	
North Hudson town, Essex County.....	101	101	0	0	0	0	0	0	1	100	
North Lindenhurst CDP, Suffolk County.....	3,787	3,252	192	6	95	0	167	75	482	2,976	
North Lynbrook CDP, Nassau County.....	231	200	6	0	11	0	10	4	25	185	
North Massapequa CDP, Nassau County.....	6,084	5,910	18	2	95	1	34	24	240	5,714	
North Merrick CDP, Nassau County.....	4,044	3,769	54	4	145	0	48	24	200	3,632	
North New Hyde Park CDP, Nassau County.	4,888	3,643	28	8	1,075	0	58	76	246	3,469	
North Norwich town, Chenango County.....	715	698	1	5	4	0	1	6	9	691	
North Patchogue CDP, Suffolk County.....	2,300	2,112	36	4	31	0	71	46	296	1,922	
Northport village, Suffolk County.....	2,921	2,842	8	2	40	1	16	12	68	2,792	
North Rose CDP, Wayne County.....	259	244	4	2	0	0	3	6	6	242	
North Salem town, Westchester County.....	1,811	1,731	17	3	19	0	25	16	100	1,661	
North Sea CDP, Suffolk County.....	1,771	1,678	21	3	23	1	22	23	169	1,543	
North Syracuse village, Onondaga County...	3,069	2,951	55	22	18	1	10	12	46	2,923	
North Tonawanda city, Niagara County.....	14,004	13,648	94	50	95	2	28	87	163	13,530	
Northumberland town, Saratoga County.....	1,792	1,741	15	6	6	0	10	14	25	1,726	
North Valley Stream CDP, Nassau County...	5,113	1,952	2,221	19	523	0	252	146	603	1,676	
Northville village, Fulton County.....	477	468	0	0	3	0	3	3	9	462	
Northville CDP, Suffolk County.....	531	509	6	0	3	0	7	6	15	503	
North Wantagh CDP, Nassau County.....	4,230	4,064	25	1	77	1	34	28	200	3,913	
Northwest Harbor CDP, Suffolk County.....	1,313	1,206	32	4	19	1	43	8	146	1,109	
Northwest Ithaca CDP, Tompkins County....	625	544	48	0	16	0	7	10	13	539	
Norway town, Herkimer County.....	301	299	0	0	0	0	2	0	3	298	
Norwich city, Chenango County.....	3,097	2,986	41	5	18	0	15	32	68	2,934	
Norwich town, Chenango County.....	1,546	1,508	4	9	7	0	1	17	11	1,501	

Table 14.

Occupied Housing Units (Households) by Race and Hispanic or Latino Origin of Householder: 2010—Con.

[For information on confidentiality protection, nonsampling error, and definitions, see Selected Appendixes at <www.census.gov/prod/cen2010/cph-1-a.pdf>]

State County Place and County Subdivision	Total occupied housing units	Race of householder							Two or More Races	House- holder Hispanic or Latino (of any race)	House- holder White alone, not Hispanic or Latino
		One race									
		White	Black or African American	American Indian and Alaska Native	Asian	Native Hawaiian and Other Pacific Islander	Some Other Race				
PLACE AND COUNTY SUBDIVISION—Con.											
Norwood village, St. Lawrence County.....	695	673	0	2	7	1	0	12	4	669	
Noyack CDP, Suffolk County.....	1,510	1,441	14	4	20	0	25	6	86	1,382	
Nunda village, Livingston County.....	553	544	1	1	1	0	1	5	6	539	
Nunda town, Livingston County.....	1,229	1,211	2	2	2	0	3	9	13	1,201	
Nyack village, Rockland County.....	3,303	2,346	673	10	102	0	112	60	314	2,187	
Oak Beach-Captree CDP, Suffolk County.....	129	127	0	0	2	0	0	0	3	124	
Oakdale CDP, Suffolk County.....	3,116	3,055	21	0	23	0	8	9	85	2,984	
Oakfield village, Genesee County.....	650	627	11	4	0	0	3	5	12	621	
Oakfield town, Genesee County.....	1,193	1,155	13	7	0	0	11	7	25	1,146	
Ocean Beach village, Suffolk County.....	39	39	0	0	0	0	0	0	1	38	
Oceanside CDP, Nassau County.....	11,249	10,641	90	7	244	0	183	84	726	10,130	
Odessa village, Schuyler County.....	247	242	0	0	0	0	0	5	1	241	
Ogden town, Monroe County.....	7,396	7,094	150	20	47	0	35	50	139	7,000	
Ogdensburg city, St. Lawrence County.....	4,070	3,939	13	44	30	0	2	42	29	3,918	
Ohio town, Herkimer County.....	423	415	1	2	2	0	1	2	2	414	
Oil Springs Reservation, Cattaraugus County.....	0	0	0	0	0	0	0	0	0	0	
Oil Springs Reservation, Allegany County.....	1	0	0	1	0	0	0	0	0	0	
Olcott CDP, Niagara County.....	546	534	3	3	2	0	1	3	5	531	
Old Bethpage CDP, Nassau County.....	1,894	1,789	6	1	82	0	4	12	44	1,749	
Old Brookville village, Nassau County.....	669	571	11	0	68	0	8	11	28	553	
Old Field village, Suffolk County.....	325	297	1	1	20	0	3	3	6	291	
Old Forge CDP, Herkimer County.....	371	361	1	4	1	0	1	3	4	359	
Old Westbury village, Nassau County.....	1,073	867	33	1	140	0	8	24	22	854	
Olean city, Cattaraugus County.....	6,454	6,030	193	44	62	0	25	100	85	5,977	
Olean town, Cattaraugus County.....	870	846	9	4	7	0	1	3	5	843	
Olive town, Ulster County.....	1,960	1,886	19	3	14	0	12	26	50	1,850	
Oneida city, Madison County.....	4,739	4,517	47	94	30	2	10	39	38	4,494	
Oneida Castle village, Oneida County.....	283	271	2	6	1	0	1	2	1	271	
Oneonta city, Otsego County.....	4,372	4,041	130	14	83	0	37	67	169	3,941	
Oneonta town, Otsego County.....	2,159	2,098	25	4	15	0	5	12	39	2,066	
Onondaga town, Onondaga County.....	8,498	7,852	298	105	135	3	28	77	117	7,774	
Onondaga Nation Reservation, Onondaga County.....	325	3	1	321	0	0	0	0	2	3	
Ontario CDP, Wayne County.....	916	892	15	3	2	0	0	4	2	890	
Ontario town, Wayne County.....	3,960	3,873	39	11	10	0	8	19	37	3,849	
Oppenheim town, Fulton County.....	730	722	1	3	1	0	0	3	2	720	
Orange town, Schuyler County.....	583	570	3	1	0	1	0	8	1	569	
Orangeburg CDP, Rockland County.....	1,531	1,217	63	1	186	0	48	16	139	1,140	
Orange Lake CDP, Orange County.....	2,499	1,835	434	6	75	0	110	39	342	1,648	
Orangetown town, Rockland County.....	17,826	15,274	946	25	1,022	6	357	196	1,208	14,538	
Orangeville town, Wyoming County.....	532	525	0	0	0	1	6	0	12	519	
Orchard Park village, Erie County.....	1,384	1,346	13	6	13	1	1	4	23	1,325	
Orchard Park town, Erie County.....	11,398	11,152	71	19	102	2	11	41	125	11,045	
Orient CDP, Suffolk County.....	353	344	2	1	2	0	2	2	6	340	
Oriskany village, Oneida County.....	543	537	4	0	0	2	0	0	3	534	
Oriskany Falls village, Oneida County.....	305	299	1	0	2	0	0	3	1	298	
Orleans town, Jefferson County.....	1,006	976	8	5	0	2	2	13	5	974	
Orwell town, Oswego County.....	419	409	1	3	0	0	0	6	1	408	
Osceola town, Lewis County.....	103	103	0	0	0	0	0	0	0	103	
Ossian town, Livingston County.....	299	290	2	1	0	0	1	5	3	287	
Ossining village, Westchester County.....	8,344	5,277	1,226	38	376	3	1,138	286	2,520	4,178	
Ossining town, Westchester County.....	12,706	9,175	1,353	44	613	5	1,189	327	2,772	7,909	
Oswegatchie town, St. Lawrence County.....	1,664	1,637	3	12	7	0	1	4	6	1,632	
Oswego city, Oswego County.....	7,486	7,209	82	22	66	1	51	55	196	7,077	
Oswego town, Oswego County.....	1,728	1,683	21	1	11	1	3	8	21	1,670	
Otego village, Otsego County.....	417	400	4	1	3	1	2	6	4	398	
Otego town, Otsego County.....	1,285	1,249	5	1	5	1	5	19	21	1,233	
Otisco town, Onondaga County.....	963	944	5	8	3	0	3	0	6	942	
Otisville village, Orange County.....	375	342	25	1	3	0	3	1	27	321	
Otsego town, Otsego County.....	1,740	1,701	4	3	15	0	4	13	26	1,681	
Otselic town, Chenango County.....	380	370	1	3	1	0	1	4	13	360	
Otto town, Cattaraugus County.....	317	312	1	3	0	0	1	0	2	311	
Ovid village, Seneca County.....	251	242	0	1	2	0	2	4	3	242	
Ovid town, Seneca County.....	958	938	2	1	2	0	3	12	12	931	
Owasco town, Cayuga County.....	1,538	1,518	3	1	4	0	2	10	9	1,511	
Owego village, Tioga County.....	1,678	1,605	25	4	16	0	8	20	31	1,584	
Owego town, Tioga County.....	7,907	7,669	63	8	85	4	26	52	85	7,617	

Table 14.

Occupied Housing Units (Households) by Race and Hispanic or Latino Origin of Householder: 2010—Con.

[For information on confidentiality protection, nonsampling error, and definitions, see Selected Appendixes at <www.census.gov/prod/cen2010/cph-1-a.pdf>]

State County Place and County Subdivision	Total occupied housing units	Race of householder						Two or More Races	House- holder Hispanic or Latino (of any race)	House- holder White alone, not Hispanic or Latino
		One race								
		White	Black or African American	American Indian and Alaska Native	Asian	Native Hawaiian and Other Pacific Islander	Some Other Race			
PLACE AND COUNTY SUBDIVISION—Con.										
Oxbow CDP, Jefferson County.....	36	36	0	0	0	0	0	0	0	36
Oxford village, Chenango County.....	587	571	2	1	1	0	1	11	5	568
Oxford town, Chenango County.....	1,483	1,438	8	4	6	0	6	21	18	1,429
Oyster Bay CDP, Nassau County.....	2,758	2,449	90	5	74	0	90	50	272	2,298
Oyster Bay town, Nassau County.....	99,419	88,536	1,642	99	7,027	8	1,181	926	5,033	85,003
Oyster Bay Cove village, Nassau County.....	708	646	6	0	51	0	0	5	8	638
Painted Post village, Steuben County.....	841	805	17	1	8	0	0	10	7	800
Palatine town, Montgomery County.....	1,176	1,150	3	5	6	0	4	8	14	1,144
Palatine Bridge village, Montgomery County	311	308	0	1	1	0	1	0	2	308
Palenville CDP, Greene County.....	447	434	3	0	3	0	3	4	10	427
Palermo town, Oswego County.....	1,343	1,324	0	6	4	0	2	7	9	1,319
Palmyra village, Wayne County.....	1,508	1,466	10	6	6	1	3	16	12	1,458
Palmyra town, Wayne County.....	3,255	3,183	14	9	12	1	8	28	31	3,163
Pamelia town, Jefferson County.....	1,191	1,098	46	5	18	0	7	17	32	1,078
Pamelia Center CDP, Jefferson County.....	103	94	3	0	4	0	0	2	0	94
Panama village, Chautauqua County.....	195	195	0	0	0	0	0	0	0	195
Parc CDP, Clinton County.....	27	27	0	0	0	0	0	0	0	27
Paris town, Oneida County.....	1,757	1,737	7	1	4	0	2	6	17	1,725
Parish village, Oswego County.....	180	176	1	0	1	0	0	2	3	174
Parish town, Oswego County.....	976	961	2	5	1	0	1	6	8	957
Parishville CDP, St. Lawrence County.....	279	274	1	1	0	1	1	1	1	273
Parishville town, St. Lawrence County.....	889	881	1	1	0	1	2	3	4	878
Parma town, Monroe County.....	5,994	5,861	54	11	17	0	14	37	66	5,813
Patchogue village, Suffolk County.....	4,694	3,878	291	16	65	0	311	133	854	3,435
Patterson town, Putnam County.....	3,905	3,605	103	9	47	0	91	50	369	3,348
Paul Smiths CDP, Franklin County.....	4	4	0	0	0	0	0	0	0	4
Pavilion CDP, Genesee County.....	254	248	3	3	0	0	0	0	1	248
Pavilion town, Genesee County.....	945	926	8	5	3	0	1	2	6	922
Pawling village, Dutchess County.....	904	806	14	6	9	0	60	9	123	753
Pawling town, Dutchess County.....	3,093	2,844	70	8	34	2	98	37	247	2,720
Peach Lake CDP.....	620	608	2	1	2	0	5	2	18	596
Putnam County (part).....	351	344	1	0	2	0	3	1	7	341
Westchester County (part).....	269	264	1	1	0	0	2	1	11	255
Pearl River CDP, Rockland County.....	5,663	5,335	44	9	180	5	61	29	283	5,131
Peconic CDP, Suffolk County.....	273	260	7	0	0	0	6	0	13	254
Peekskill city, Westchester County.....	9,060	5,405	2,137	34	222	4	928	330	2,294	4,372
Pelham village, Westchester County.....	2,390	1,903	231	2	131	1	67	55	228	1,771
Pelham town, Westchester County.....	4,247	3,606	267	3	201	1	92	77	324	3,404
Pelham Manor village, Westchester County.	1,857	1,703	36	1	70	0	25	22	96	1,633
Pembroke town, Genesee County.....	1,717	1,688	11	8	1	0	1	8	9	1,682
Pendleton town, Niagara County.....	2,344	2,308	12	2	9	0	2	11	12	2,300
Penfield town, Monroe County.....	14,562	13,763	259	17	376	2	35	110	229	13,589
Penn Yan village, Yates County.....	2,200	2,140	14	5	8	0	13	20	41	2,116
Perinton town, Monroe County.....	18,869	17,930	318	19	433	2	52	115	276	17,720
Perry village, Wyoming County.....	1,514	1,490	6	3	1	0	4	10	16	1,480
Perry town, Wyoming County.....	1,872	1,834	7	3	2	0	12	14	28	1,821
Perrysburg village, Cattaraugus County.....	133	124	1	4	0	0	0	4	1	124
Perrysburg town, Cattaraugus County.....	648	618	1	22	0	0	0	7	4	615
Persia town, Cattaraugus County.....	968	920	4	26	3	0	4	11	20	908
Perth town, Fulton County.....	1,461	1,437	6	4	3	0	1	10	15	1,425
Peru CDP, Clinton County.....	615	600	5	1	5	0	1	3	7	594
Peru town, Clinton County.....	2,628	2,566	21	4	13	1	6	17	23	2,549
Petersburgh town, Rensselaer County.....	616	605	0	0	2	0	3	6	6	603
Pharsalia town, Chenango County.....	240	235	0	2	0	0	0	3	2	233
Phelps village, Ontario County.....	848	824	5	1	2	0	6	10	15	815
Phelps town, Ontario County.....	2,796	2,739	16	4	5	0	11	21	34	2,717
Philadelphia village, Jefferson County.....	493	433	28	4	7	2	6	13	21	422
Philadelphia town, Jefferson County.....	748	677	32	8	8	2	8	13	27	662
Philipstown town, Putnam County.....	3,685	3,513	40	8	40	2	42	40	174	3,393
Philmont village, Columbia County.....	566	538	7	1	4	0	1	15	13	528
Phoenicia CDP, Ulster County.....	170	165	0	0	3	0	0	2	1	165
Phoenix village, Oswego County.....	1,010	986	7	6	2	0	0	9	7	981
Piercefield town, St. Lawrence County.....	139	138	0	1	0	0	0	0	0	138
Piermont village, Rockland County.....	1,236	1,096	43	0	62	0	20	15	81	1,039
Pierrepont town, St. Lawrence County.....	1,050	1,039	1	2	2	0	1	5	6	1,034
Pierrepont Manor CDP, Jefferson County.....	85	85	0	0	0	0	0	0	0	85
Piffard CDP, Livingston County.....	90	84	2	2	0	0	0	2	0	84
Pike CDP, Wyoming County.....	128	128	0	0	0	0	0	0	2	126
Pike town, Wyoming County.....	402	398	0	1	1	0	1	1	3	396
Pinckney town, Lewis County.....	137	135	0	0	0	0	0	2	1	134

Table 14.

Occupied Housing Units (Households) by Race and Hispanic or Latino Origin of Householder: 2010—Con.

[For information on confidentiality protection, nonsampling error, and definitions, see Selected Appendixes at <www.census.gov/prod/cen2010/cph-1-a.pdf>]

State County Place and County Subdivision	Total occupied housing units	Race of householder							Two or More Races	House- holder Hispanic or Latino (of any race)	House- holder White alone, not Hispanic or Latino
		One race									
		White	Black or African American	American Indian and Alaska Native	Asian	Native Hawaiian and Other Pacific Islander	Some Other Race				
PLACE AND COUNTY SUBDIVISION—Con.											
Pine Bush CDP, Orange County.....	764	713	14	1	9	1	12	14	53	681	
Pine Hill CDP, Ulster County.....	149	137	4	1	0	0	4	3	10	131	
Pine Plains CDP, Dutchess County.....	558	522	3	2	5	1	12	13	34	505	
Pine Plains town, Dutchess County.....	1,007	949	8	3	10	2	19	16	51	924	
Pine Valley CDP, Chemung County.....	359	352	1	0	2	0	0	4	4	348	
Pitcairn town, St. Lawrence County.....	333	330	0	1	0	0	0	2	3	327	
Pitcher town, Chenango County.....	314	308	2	1	0	0	1	2	4	305	
Pittsfield town, Otsego County.....	536	522	4	0	1	0	1	8	6	518	
Pittsford village, Monroe County.....	610	599	4	0	4	0	0	3	7	592	
Pittsford town, Monroe County.....	10,341	9,514	148	10	575	0	19	75	141	9,398	
Pittstown town, Rensselaer County.....	2,131	2,085	9	12	3	0	5	17	19	2,071	
Plainedge CDP, Nassau County.....	2,875	2,708	18	4	102	0	24	19	144	2,594	
Plainfield town, Otsego County.....	352	347	2	1	1	0	0	1	2	345	
Plainview CDP, Nassau County.....	9,070	8,165	24	9	757	0	34	81	261	7,959	
Plandome village, Nassau County.....	416	399	1	0	15	0	0	1	7	392	
Plandome Heights village, Nassau County...	323	292	0	0	28	0	0	3	8	285	
Plandome Manor village, Nassau County.....	280	264	0	0	14	0	0	2	7	258	
Plattekill CDP, Ulster County.....	405	285	36	1	0	0	71	12	166	195	
Plattekill town, Ulster County.....	3,861	3,395	188	15	26	2	176	59	556	3,065	
Plattsburgh city, Clinton County.....	8,146	7,634	202	32	112	0	40	126	173	7,531	
Plattsburgh town, Clinton County.....	4,731	4,589	48	16	25	0	14	39	55	4,551	
Plattsburgh West CDP, Clinton County.....	544	521	8	1	3	0	4	7	9	517	
Pleasant Valley CDP, Dutchess County.....	518	491	12	0	6	0	4	5	18	478	
Pleasant Valley town, Dutchess County.....	3,765	3,546	101	7	37	1	27	46	129	3,460	
Pleasantville village, Westchester County.....	2,569	2,351	26	3	102	0	58	29	214	2,216	
Plessis CDP, Jefferson County.....	59	57	0	1	0	0	0	1	1	56	
Plymouth town, Chenango County.....	711	695	5	3	0	0	2	6	8	691	
Poestenkill CDP, Rensselaer County.....	417	413	1	1	0	0	1	1	3	410	
Poestenkill town, Rensselaer County.....	1,681	1,661	7	2	2	0	5	4	14	1,651	
Point Lookout CDP, Nassau County.....	500	493	0	0	3	0	3	1	12	483	
Poland town, Chautauqua County.....	943	934	0	1	1	0	1	6	7	928	
Poland village, Herkimer County.....	192	188	1	1	0	0	0	2	1	187	
Pomfret town, Chautauqua County.....	5,296	5,072	58	15	66	2	46	37	155	4,973	
Pomona village, Rockland County.....	1,011	723	166	1	90	0	14	17	48	692	
Pompey town, Onondaga County.....	2,509	2,402	18	10	50	0	2	27	21	2,388	
Poospatuck Reservation, Suffolk County.....	110	14	13	62	0	0	2	19	4	14	
Poquott village, Suffolk County.....	353	319	8	2	21	0	3	0	11	311	
Portage town, Livingston County.....	352	349	0	0	1	0	0	2	1	348	
Port Byron village, Cayuga County.....	499	486	6	1	0	0	2	4	4	484	
Port Chester village, Westchester County.....	9,240	6,234	731	62	196	2	1,669	346	4,173	4,120	
Port Dickinson village, Broome County.....	739	719	9	0	4	0	1	6	5	716	
Porter town, Niagara County.....	2,782	2,716	17	15	7	1	10	16	26	2,700	
Port Ewen CDP, Ulster County.....	1,552	1,434	57	4	21	0	14	22	43	1,414	
Port Gibson CDP, Ontario County.....	179	174	2	1	0	1	0	1	0	174	
Port Henry village, Essex County.....	534	523	1	0	1	0	3	6	12	514	
Port Jefferson village, Suffolk County.....	3,090	2,818	34	5	165	0	41	27	136	2,732	
Port Jefferson Station CDP, Suffolk County..	2,812	2,484	66	3	148	0	71	40	258	2,319	
Port Jervis city, Orange County.....	3,570	3,088	224	20	40	0	102	96	294	2,953	
Portland town, Chautauqua County.....	1,626	1,597	6	4	1	0	6	12	31	1,576	
Port Leyden village, Lewis County.....	271	268	1	0	0	0	0	2	0	268	
Portville village, Cattaraugus County.....	415	407	3	2	0	0	1	2	3	405	
Portville town, Cattaraugus County.....	1,532	1,508	9	4	2	0	1	8	9	1,500	
Port Washington CDP, Nassau County.....	5,698	4,923	126	9	383	0	172	85	536	4,608	
Port Washington North village, Nassau County.....	1,298	1,161	21	1	90	0	13	12	53	1,126	
Potsdam village, St. Lawrence County.....	2,442	2,230	36	11	131	0	7	27	31	2,208	
Potsdam town, St. Lawrence County.....	5,068	4,774	39	22	162	2	10	59	53	4,736	
Potter town, Yates County.....	627	614	5	2	0	0	2	4	6	611	
Pottersville CDP, Warren County.....	162	161	0	0	1	0	0	0	1	160	
Poughkeepsie city, Dutchess County.....	12,400	7,025	4,035	92	173	6	682	387	1,638	6,376	
Poughkeepsie town, Dutchess County.....	15,276	12,382	1,491	33	738	3	349	280	1,099	11,773	
Pound Ridge town, Westchester County.....	1,844	1,764	22	2	32	0	9	15	55	1,723	
Prattsburgh CDP, Steuben County.....	269	263	3	1	0	0	0	2	2	261	
Prattsburgh town, Steuben County.....	857	836	4	3	2	0	3	9	8	831	
Prattsville CDP, Greene County.....	152	150	0	0	0	0	0	2	0	150	
Prattsville town, Greene County.....	301	298	1	0	0	0	0	2	2	296	
Preble town, Cortland County.....	586	574	0	4	3	0	4	1	9	569	
Preston town, Chenango County.....	419	411	4	2	1	0	0	1	0	411	
Preston-Potter Hollow CDP, Albany County.	148	144	1	0	1	0	0	2	0	144	
Princeton town, Schenectady County.....	826	812	2	3	3	0	2	4	6	808	

Table 14.

Occupied Housing Units (Households) by Race and Hispanic or Latino Origin of Householder: 2010—Con.

[For information on confidentiality protection, nonsampling error, and definitions, see Selected Appendixes at <www.census.gov/prod/cen2010/cph-1-a.pdf>]

State County Place and County Subdivision	Total occupied housing units	Race of householder							Two or More Races	House- holder Hispanic or Latino (of any race)	House- holder White alone, not Hispanic or Latino
		One race									
		White	Black or African American	American Indian and Alaska Native	Asian	Native Hawaiian and Other Pacific Islander	Some Other Race				
PLACE AND COUNTY SUBDIVISION—Con.											
Prospect village, Oneida County.....	118	117	0	0	1	0	0	0	0	0	117
Providence town, Saratoga County.....	766	752	5	0	1	0	1	7	7	746	
Pulaski village, Oswego County.....	1,048	1,027	6	4	4	0	3	4	9	1,021	
Pulteney town, Steuben County.....	574	569	1	1	0	0	1	2	4	566	
Pultneyville CDP, Wayne County.....	293	284	3	3	1	0	0	2	2	282	
Putnam town, Washington County.....	259	258	0	0	0	0	0	1	1	257	
Putnam Lake CDP, Putnam County.....	1,407	1,300	37	4	18	0	27	21	146	1,188	
Putnam Valley town, Putnam County.....	4,216	3,965	81	2	53	0	51	64	320	3,722	
Queens borough, Queens County.....	780,117	367,418	144,548	3,784	156,333	410	77,043	30,581	177,677	283,810	
Queensbury town, Warren County.....	11,483	11,249	67	16	69	1	20	61	127	11,148	
Quogue CDP, Suffolk County.....	307	260	28	1	4	2	7	5	35	233	
Quogue village, Suffolk County.....	424	402	6	1	3	0	5	7	16	394	
Ramapo town, Rockland County.....	34,731	25,132	5,859	125	1,445	12	1,523	635	3,773	23,342	
Randolph village, Cattaraugus County.....	502	495	0	1	0	0	1	5	4	493	
Randolph town, Cattaraugus County.....	998	982	0	3	3	0	1	9	10	974	
Ransomville CDP, Niagara County.....	575	552	14	4	1	0	3	1	5	549	
Rapids CDP, Niagara County.....	620	599	8	1	4	1	1	6	4	598	
Rathbone town, Steuben County.....	388	380	1	2	0	0	0	5	2	378	
Ravena village, Albany County.....	1,338	1,252	40	3	8	0	20	15	61	1,217	
Reading town, Schuyler County.....	701	688	2	4	0	0	3	4	6	686	
Red Creek village, Wayne County.....	201	194	1	2	2	0	0	2	1	194	
Redfield town, Oswego County.....	220	218	0	1	0	0	0	1	1	217	
Redford CDP, Clinton County.....	175	172	1	0	0	0	0	2	1	171	
Red Hook village, Dutchess County.....	891	840	10	1	20	0	14	6	42	816	
Red Hook town, Dutchess County.....	3,942	3,748	35	6	72	1	35	45	136	3,664	
Red House town, Cattaraugus County.....	17	16	0	0	0	0	0	1	0	16	
Red Oaks Mill CDP, Dutchess County.....	1,308	1,165	66	2	38	0	20	17	72	1,119	
Redwood CDP, Jefferson County.....	218	214	1	1	0	0	1	1	2	213	
Remsen village, Oneida County.....	207	206	1	0	0	0	0	0	0	206	
Remsen town, Oneida County.....	771	765	4	1	0	0	0	1	3	763	
Remsenburg-Speonk CDP, Suffolk County..	984	938	8	2	7	1	22	6	49	912	
Rensselaer city, Rensselaer County.....	4,376	3,741	323	14	181	0	31	86	141	3,660	
Rensselaer Falls village, St. Lawrence County.....	127	123	2	0	0	0	0	2	4	121	
Rensselaerville town, Albany County.....	768	753	6	0	1	0	1	7	11	744	
Retsof CDP, Livingston County.....	127	123	2	0	0	0	0	2	1	123	
Rhinebeck village, Dutchess County.....	1,284	1,231	7	1	15	0	20	10	52	1,199	
Rhinebeck town, Dutchess County.....	3,158	3,032	33	3	40	0	28	22	111	2,950	
Rhinecliff CDP, Dutchess County.....	192	181	4	0	2	0	1	4	3	178	
Richburg village, Allegany County.....	162	162	0	0	0	0	0	0	0	162	
Richfield town, Otsego County.....	1,046	1,029	1	5	3	0	3	5	8	1,023	
Richfield Springs village, Otsego County.....	589	574	1	4	2	0	3	5	7	569	
Richford town, Tioga County.....	472	465	2	1	0	0	0	4	0	465	
Richland town, Oswego County.....	2,264	2,225	6	8	5	0	5	15	20	2,211	
Richmond town, Ontario County.....	1,421	1,403	4	1	1	0	2	10	6	1,399	
Richmondville village, Schoharie County.....	369	355	4	0	2	0	3	5	10	348	
Richmondville town, Schoharie County.....	1,087	1,062	8	2	5	0	3	7	21	1,044	
Richville village, St. Lawrence County.....	111	109	0	0	0	0	0	2	0	109	
Ridge CDP, Suffolk County.....	5,714	5,329	224	5	77	1	39	39	221	5,166	
Ridgeway town, Orleans County.....	2,689	2,535	86	12	14	1	19	22	59	2,504	
Rifton CDP, Ulster County.....	189	182	2	0	1	0	1	3	7	176	
Riga town, Monroe County.....	2,152	2,098	26	2	9	1	7	9	27	2,082	
Ripley CDP, Chautauqua County.....	369	358	0	2	0	0	5	4	5	358	
Ripley town, Chautauqua County.....	971	954	2	3	0	0	5	7	10	950	
Riverhead CDP, Suffolk County.....	4,827	3,520	780	27	62	5	311	122	674	3,218	
Riverhead town, Suffolk County.....	12,990	11,360	935	31	110	10	381	163	973	10,845	
Riverside village, Steuben County.....	219	213	3	1	0	0	0	2	4	209	
Riverside CDP, Suffolk County.....	716	477	127	10	2	0	80	20	131	432	
Rochester city, Monroe County.....	87,027	44,972	32,449	425	1,986	32	4,754	2,409	11,222	40,575	
Rochester town, Ulster County.....	2,936	2,770	60	11	17	0	30	48	108	2,698	
Rock Hill CDP, Sullivan County.....	688	591	54	3	25	0	10	5	58	550	
Rockland town, Sullivan County.....	1,596	1,485	40	10	15	0	30	16	94	1,429	
Rockville Centre village, Nassau County.....	9,258	8,331	469	12	156	3	194	93	661	7,924	
Rocky Point CDP, Suffolk County.....	4,820	4,612	64	5	60	1	42	36	222	4,443	
Rodman CDP, Jefferson County.....	57	55	0	0	0	0	0	2	0	55	
Rodman town, Jefferson County.....	419	407	0	1	2	1	1	7	5	403	
Rome city, Oneida County.....	13,526	12,590	508	41	119	0	97	171	388	12,347	
Romulus CDP, Seneca County.....	152	147	2	2	0	0	0	1	2	145	
Romulus town, Seneca County.....	821	804	5	0	1	0	3	8	14	795	
Ronkonkoma CDP, Suffolk County.....	6,512	5,985	120	5	227	2	100	73	488	5,633	
Roosevelt CDP, Nassau County.....	4,031	422	2,940	24	18	1	452	174	934	93	

Table 14.

Occupied Housing Units (Households) by Race and Hispanic or Latino Origin of Householder: 2010—Con.

[For information on confidentiality protection, nonsampling error, and definitions, see Selected Appendixes at <www.census.gov/prod/cen2010/cph-1-a.pdf>]

State County Place and County Subdivision	Total occupied housing units	Race of householder						Two or More Races	House- holder Hispanic or Latino (of any race)	House- holder White alone, not Hispanic or Latino
		One race								
		White	Black or African American	American Indian and Alaska Native	Asian	Native Hawaiian and Other Pacific Islander	Some Other Race			
PLACE AND COUNTY SUBDIVISION—Con.										
Root town, Montgomery County.....	678	667	2	2	3	0	2	2	8	660
Roscoe CDP, Sullivan County.....	249	238	4	0	3	0	2	2	9	232
Rose town, Wayne County.....	904	874	6	5	1	0	6	12	19	865
Roseboom town, Otsego County.....	315	309	2	0	2	0	0	2	5	304
Rosendale town, Ulster County.....	2,572	2,465	36	3	15	1	18	34	96	2,392
Rosendale Hamlet CDP, Ulster County.....	612	575	12	0	4	0	7	14	32	551
Roslyn village, Nassau County.....	1,193	1,050	21	2	85	0	19	16	93	979
Roslyn Estates village, Nassau County.....	415	381	2	0	28	0	1	3	6	377
Roslyn Harbor village, Nassau County.....	361	315	5	0	34	0	3	4	14	304
Roslyn Heights CDP, Nassau County.....	2,157	1,521	169	6	353	0	49	59	138	1,451
Rossie town, St. Lawrence County.....	340	334	1	0	0	0	0	5	1	334
Rotterdam CDP, Schenectady County.....	8,818	8,501	110	16	68	2	51	70	140	8,415
Rotterdam town, Schenectady County.....	12,314	11,884	157	21	92	2	65	93	165	11,785
Round Lake village, Saratoga County.....	272	259	4	3	2	0	2	2	4	257
Rouses Point village, Clinton County.....	1,052	1,030	4	2	9	0	1	6	6	1,027
Roxbury town, Delaware County.....	1,144	1,127	4	0	4	1	1	7	18	1,112
Royalton town, Niagara County.....	2,955	2,890	21	12	8	1	6	17	24	2,875
Rush town, Monroe County.....	1,361	1,328	14	3	10	0	1	5	7	1,324
Rushford CDP, Allegany County.....	145	144	0	0	1	0	0	0	2	142
Rushford town, Allegany County.....	492	486	0	0	3	0	1	2	3	484
Rushville village.....	258	252	1	2	0	0	0	3	2	251
Ontario County (part).....	97	95	1	0	0	0	0	1	0	95
Yates County (part).....	161	157	0	2	0	0	0	2	2	156
Russell town, St. Lawrence County.....	722	712	1	2	0	0	2	5	2	711
Russell Gardens village, Nassau County.....	343	280	1	0	55	0	1	6	13	269
Russia town, Herkimer County.....	1,058	1,042	1	6	2	0	0	7	9	1,033
Rutland town, Jefferson County.....	1,172	1,117	25	2	12	1	3	12	20	1,104
Rye city, Westchester County.....	5,520	5,056	83	7	276	1	49	48	277	4,849
Rye town, Westchester County.....	15,469	11,762	875	75	461	2	1,871	423	4,788	9,264
Rye Brook village, Westchester County.....	3,461	3,161	55	5	130	0	79	31	268	2,983
Sackets Harbor village, Jefferson County.....	687	652	6	5	8	0	4	12	15	641
Saddle Rock village, Nassau County.....	267	243	2	0	15	0	1	6	4	239
Saddle Rock Estates CDP, Nassau County..	140	135	0	0	2	0	0	3	0	135
Sagaponack village, Suffolk County.....	146	141	2	0	1	0	2	0	4	138
Sag Harbor village, Suffolk County.....	1,000	887	74	8	10	0	9	12	78	822
St. Armand town, Essex County.....	657	644	0	2	1	0	2	8	10	637
St. Bonaventure CDP, Cattaraugus County..	252	238	5	0	4	1	0	4	0	238
St. James CDP, Suffolk County.....	4,535	4,385	21	5	67	0	32	25	159	4,266
St. Johnsville village, Montgomery County....	691	683	3	2	2	0	0	1	5	678
St. Johnsville town, Montgomery County.....	1,047	1,036	3	2	2	0	0	4	9	1,027
St. Regis Falls CDP, Franklin County.....	199	192	0	3	0	0	0	4	2	191
St. Regis Mohawk Reservation, Franklin County.....	1,158	19	1	1,123	0	0	0	15	1	19
Salamanca city, Cattaraugus County.....	2,468	1,974	15	393	11	2	20	53	59	1,946
Salamanca town, Cattaraugus County.....	203	196	1	3	0	0	0	3	1	196
Salem village, Washington County.....	382	376	2	0	0	0	0	4	7	369
Salem town, Washington County.....	1,141	1,113	11	2	0	2	4	9	17	1,099
Salina town, Onondaga County.....	14,999	13,962	514	76	242	4	67	134	258	13,810
Salisbury town, Herkimer County.....	717	710	1	1	0	0	2	3	3	708
Salisbury CDP, Nassau County.....	4,004	3,368	67	3	404	0	104	58	403	3,091
Salisbury Mills CDP, Orange County.....	176	172	0	1	1	0	2	0	10	164
Saltaire village, Suffolk County.....	15	15	0	0	0	0	0	0	0	15
Salt Point CDP, Dutchess County.....	73	69	1	0	3	0	0	0	1	69
Sanborn CDP, Niagara County.....	579	564	5	8	0	0	0	2	8	556
Sand Lake town, Rensselaer County.....	3,353	3,298	18	4	8	0	6	19	27	3,279
Sand Ridge CDP, Oswego County.....	355	347	3	2	0	0	0	3	0	347
Sands Point village, Nassau County.....	872	791	4	0	70	0	4	3	23	772
Sandy Creek village, Oswego County.....	309	301	1	2	1	0	1	3	5	299
Sandy Creek town, Oswego County.....	1,610	1,580	1	7	4	0	4	14	12	1,574
Sanford town, Broome County.....	970	955	7	1	0	0	3	4	17	940
Sangerfield town, Oneida County.....	1,000	981	4	1	1	2	0	11	5	977
Santa Clara town, Franklin County.....	151	150	0	1	0	0	0	0	0	150
Saranac town, Clinton County.....	1,582	1,559	3	5	0	0	1	14	11	1,550
Saranac Lake village.....	2,627	2,531	29	21	17	0	4	25	26	2,513
Essex County (part).....	769	744	9	6	4	0	1	5	4	740
Franklin County (part).....	1,858	1,787	20	15	13	0	3	20	22	1,773
Saratoga town, Saratoga County.....	2,279	2,222	16	3	5	0	13	20	48	2,187
Saratoga Springs city, Saratoga County.....	11,312	10,715	265	20	141	4	45	122	237	10,554
Sardinia town, Erie County.....	1,081	1,062	4	5	2	0	1	7	3	1,061

Table 14.

Occupied Housing Units (Households) by Race and Hispanic or Latino Origin of Householder: 2010—Con.

[For information on confidentiality protection, nonsampling error, and definitions, see Selected Appendixes at <www.census.gov/prod/cen2010/cph-1-a.pdf>]

State County Place and County Subdivision	Total occupied housing units	Race of householder							House- holder Hispanic or Latino (of any race)	House- holder White alone, not Hispanic or Latino
		One race						Two or More Races		
		White	Black or African American	American Indian and Alaska Native	Asian	Native Hawaiian and Other Pacific Islander	Some Other Race			
PLACE AND COUNTY SUBDIVISION—Con.										
Saugerties village, Ulster County.....	1,852	1,723	38	9	19	0	17	46	104	1,648
Saugerties town, Ulster County.....	8,163	7,787	122	21	69	0	42	122	283	7,565
Saugerties South CDP, Ulster County.....	898	861	13	2	6	0	4	12	29	838
Savannah CDP, Wayne County.....	214	212	1	1	0	0	0	0	2	210
Savannah town, Wayne County.....	630	612	7	2	1	0	1	7	10	604
Savona village, Steuben County.....	304	302	1	0	1	0	0	0	0	302
Sayville CDP, Suffolk County.....	5,983	5,796	55	5	76	1	22	28	235	5,597
Scarsdale village, Westchester County.....	5,418	4,652	65	1	636	1	23	40	139	4,536
Scarsdale town, Westchester County.....	5,418	4,652	65	1	636	1	23	40	139	4,536
Schaghticoke village, Rensselaer County.....	242	234	2	2	2	0	0	2	2	233
Schaghticoke town, Rensselaer County.....	2,897	2,832	36	6	10	1	1	11	15	2,819
Schenectady city, Schenectady County.....	26,633	18,485	4,701	154	779	27	1,412	1,075	2,075	17,696
Schenevus CDP, Otsego County.....	240	236	1	0	0	0	0	3	4	232
Schodack town, Rensselaer County.....	5,062	4,947	40	6	26	0	9	34	80	4,883
Schoharie village, Schoharie County.....	437	431	0	0	1	0	2	3	6	427
Schoharie town, Schoharie County.....	1,391	1,372	3	0	4	0	4	8	14	1,364
Schroeppeel town, Oswego County.....	3,347	3,274	17	25	5	0	2	24	22	3,261
Schroon town, Essex County.....	755	737	2	6	3	0	2	5	2	736
Schroon Lake CDP, Essex County.....	392	382	2	3	1	0	1	3	2	381
Schuyler town, Herkimer County.....	1,469	1,455	5	0	2	0	1	6	13	1,443
Schuyler Falls town, Clinton County.....	1,986	1,947	14	4	6	0	2	13	11	1,940
Schuylerville village, Saratoga County.....	593	577	4	1	1	0	7	3	18	567
Scio CDP, Allegany County.....	243	238	1	0	1	1	1	1	3	236
Scio town, Allegany County.....	726	716	2	1	2	1	1	3	7	710
Scipio town, Cayuga County.....	650	635	2	0	2	0	10	1	17	630
Scotchtown CDP, Orange County.....	3,271	2,239	612	14	112	1	202	91	629	1,898
Scotia village, Schenectady County.....	3,362	3,245	40	4	31	1	11	30	66	3,198
Scott town, Cortland County.....	424	420	1	1	2	0	0	0	3	418
Scottsburg CDP, Livingston County.....	46	46	0	0	0	0	0	0	0	46
Scotts Corners CDP, Westchester County....	266	256	3	0	4	0	1	2	7	250
Scottsville village, Monroe County.....	836	777	33	2	4	0	10	10	24	765
Scriba town, Oswego County.....	2,748	2,686	16	5	12	0	8	21	33	2,666
Sea Cliff village, Nassau County.....	1,960	1,867	27	4	29	0	18	15	95	1,796
Seaford CDP, Nassau County.....	5,266	5,091	23	2	95	0	23	32	185	4,930
Searingtown CDP, Nassau County.....	1,563	1,008	12	1	506	0	8	28	38	980
Selden CDP, Suffolk County.....	6,446	5,761	182	9	229	2	170	93	613	5,359
Sempronius town, Cayuga County.....	347	342	1	3	0	0	0	1	2	340
Seneca town, Ontario County.....	1,011	981	5	3	1	0	14	7	24	974
Seneca Falls village, Seneca County.....	2,913	2,812	22	10	37	1	9	22	28	2,792
Seneca Falls town, Seneca County.....	3,874	3,735	35	11	46	1	12	34	43	3,704
Seneca Knolls CDP, Onondaga County.....	847	824	5	9	1	1	3	4	13	817
Sennett town, Cayuga County.....	1,257	1,234	7	1	9	0	1	5	9	1,227
Setauket-East Setauket CDP, Suffolk County.....	5,391	4,887	70	8	372	0	20	34	195	4,717
Seward town, Schoharie County.....	675	661	3	0	2	1	4	4	22	642
Shandaken town, Ulster County.....	1,505	1,433	16	7	14	0	15	20	44	1,405
Sharon town, Schoharie County.....	750	734	2	0	3	0	6	5	15	725
Sharon Springs village, Schoharie County....	232	226	0	0	2	0	2	2	6	222
Shawangunk town, Ulster County.....	3,887	3,721	63	11	24	0	34	34	192	3,579
Shelby town, Orleans County.....	2,049	1,900	96	14	1	0	17	21	50	1,872
Sheldon town, Wyoming County.....	979	971	0	0	1	1	0	6	7	967
Shelter Island CDP, Suffolk County.....	598	576	2	6	2	0	6	6	21	565
Shelter Island town, Suffolk County.....	1,128	1,090	7	8	4	0	9	10	36	1,070
Shelter Island Heights CDP, Suffolk County.	525	509	5	2	2	0	3	4	15	500
Shenorock CDP, Westchester County.....	674	636	6	3	13	0	8	8	38	608
Sherburne village, Chenango County.....	624	612	4	2	2	0	1	3	8	606
Sherburne town, Chenango County.....	1,654	1,621	6	4	7	0	3	13	12	1,613
Sheridan town, Chautauqua County.....	1,073	1,044	5	7	1	0	4	12	27	1,024
Sherman village, Chautauqua County.....	279	275	0	0	0	0	0	4	2	274
Sherman town, Chautauqua County.....	550	542	0	1	1	0	2	4	5	540
Sherrill city, Oneida County.....	1,323	1,306	3	3	9	0	0	2	12	1,294
Shinnecock Hills CDP, Suffolk County.....	744	683	11	7	5	2	32	4	142	578
Shinnecock Reservation, Suffolk County.....	226	8	7	187	3	0	1	20	6	8
Shirley CDP, Suffolk County.....	8,353	7,250	465	25	173	0	279	161	1,028	6,619
Shokan CDP, Ulster County.....	511	487	9	0	5	0	6	4	14	478
Shoreham village, Suffolk County.....	192	182	1	0	9	0	0	0	5	177
Shortsville village, Ontario County.....	570	558	4	1	2	0	0	5	6	553
Shrub Oak CDP, Westchester County.....	760	695	23	0	19	0	9	14	62	650
Sidney village, Delaware County.....	1,697	1,653	9	1	14	0	6	14	25	1,636
Sidney town, Delaware County.....	2,520	2,449	16	6	16	0	8	25	34	2,428
Silver Creek village, Chautauqua County.....	1,048	1,011	10	17	2	0	1	7	9	1,006

Table 14.

Occupied Housing Units (Households) by Race and Hispanic or Latino Origin of Householder: 2010—Con.

[For information on confidentiality protection, nonsampling error, and definitions, see Selected Appendixes at <www.census.gov/prod/cen2010/cph-1-a.pdf>]

State County Place and County Subdivision	Total occupied housing units	Race of householder							Two or More Races	House- holder Hispanic or Latino (of any race)	House- holder White alone, not Hispanic or Latino
		One race									
		White	Black or African American	American Indian and Alaska Native	Asian	Native Hawaiian and Other Pacific Islander	Some Other Race				
PLACE AND COUNTY SUBDIVISION—Con.											
Silver Springs village, Wyoming County.....	340	336	0	0	0	0	0	4	2	335	
Sinclairville village, Chautauqua County.....	255	252	0	1	0	0	1	1	4	249	
Skaneateles village, Onondaga County.....	1,094	1,082	1	2	6	0	0	3	7	1,076	
Skaneateles town, Onondaga County.....	2,939	2,899	4	6	16	1	3	10	25	2,880	
Sleepy Hollow village, Westchester County..	3,462	2,359	250	23	109	1	585	135	1,382	1,746	
Sloan village, Erie County.....	1,674	1,619	22	8	6	1	4	14	22	1,604	
Sloatsburg village, Rockland County.....	1,038	934	31	4	25	0	28	16	101	868	
Smallwood CDP, Sullivan County.....	265	252	6	0	1	0	1	5	12	244	
Smithfield town, Madison County.....	476	462	7	2	2	0	0	3	5	458	
Smithtown CDP, Suffolk County.....	8,773	8,376	67	5	212	1	55	57	329	8,120	
Smithtown town, Suffolk County.....	40,055	38,015	323	27	1,167	4	249	270	1,491	36,836	
Smithville town, Chenango County.....	523	515	3	2	0	0	0	3	0	515	
Smithville Flats CDP, Chenango County.....	145	143	0	1	0	0	0	1	0	143	
Smyrna village, Chenango County.....	79	78	0	0	0	0	0	1	0	78	
Smyrna town, Chenango County.....	481	473	0	5	1	0	1	1	4	470	
Sodus village, Wayne County.....	710	577	100	6	3	0	9	15	32	564	
Sodus town, Wayne County.....	3,325	2,950	253	13	9	1	50	49	118	2,903	
Sodus Point village, Wayne County.....	425	410	8	0	1	0	1	5	9	405	
Solon town, Cortland County.....	404	400	0	0	0	0	0	4	1	399	
Solvay village, Onondaga County.....	2,961	2,796	52	34	24	0	19	36	97	2,732	
Somers town, Westchester County.....	7,623	7,265	69	12	192	3	33	49	229	7,079	
Somerset town, Niagara County.....	988	975	3	4	2	0	2	2	16	962	
Sound Beach CDP, Suffolk County.....	2,729	2,626	23	5	39	0	15	21	115	2,530	
Southampton village, Suffolk County.....	1,263	1,081	110	6	18	3	29	16	124	991	
Southampton town, Suffolk County.....	21,193	18,964	860	83	179	15	863	229	2,447	17,491	
South Blooming Grove village, Orange County.....	1,138	1,008	68	6	20	0	19	17	119	929	
South Bristol town, Ontario County.....	705	694	1	0	1	1	1	7	7	688	
South Corning village, Steuben County.....	511	471	27	2	8	0	0	3	4	467	
South Dayton village, Cattaraugus County...	239	236	0	1	0	0	0	2	2	234	
Southeast town, Putnam County.....	6,675	6,150	132	16	128	5	161	83	776	5,602	
South Fallsburg CDP, Sullivan County.....	909	588	154	7	9	1	125	25	329	422	
South Farmingdale CDP, Nassau County.....	4,784	4,456	56	3	165	1	68	35	323	4,213	
South Floral Park village, Nassau County.....	530	140	303	4	33	0	27	23	85	97	
South Glens Falls village, Saratoga County..	1,600	1,564	11	3	7	0	5	10	29	1,542	
South Hempstead CDP, Nassau County.....	1,047	839	120	3	23	0	49	13	136	766	
South Hill CDP, Tompkins County.....	1,077	991	23	1	36	0	9	17	26	974	
South Huntington CDP, Suffolk County.....	3,378	3,067	57	2	158	0	60	34	178	2,957	
South Lima CDP, Livingston County.....	90	88	0	0	0	0	2	0	3	87	
South Lockport CDP, Niagara County.....	3,640	3,324	195	15	33	0	28	45	104	3,263	
South Nyack village, Rockland County.....	1,197	930	156	1	36	0	41	33	96	891	
Southold CDP, Suffolk County.....	2,414	2,334	16	1	11	6	35	11	103	2,275	
Southold town, Suffolk County.....	9,090	8,525	210	7	48	6	229	65	529	8,259	
Southport CDP, Chemung County.....	3,179	3,048	79	8	10	0	3	31	30	3,025	
Southport town, Chemung County.....	4,282	4,130	84	8	14	0	4	42	34	4,105	
South Valley town, Cattaraugus County.....	137	136	0	1	0	0	0	0	0	136	
South Valley Stream CDP, Nassau County..	1,969	1,195	406	2	275	0	57	34	162	1,101	
Spackenkill CDP, Dutchess County.....	1,389	1,184	46	1	126	1	14	17	65	1,137	
Spafford town, Onondaga County.....	669	664	1	1	2	1	0	0	5	659	
Sparkill CDP, Rockland County.....	504	438	9	1	42	0	9	5	43	405	
Sparta town, Livingston County.....	609	598	2	3	1	1	3	1	3	597	
Speculator village, Hamilton County.....	149	146	1	1	0	1	0	0	1	145	
Spencer village, Tioga County.....	316	303	8	1	2	0	0	2	2	301	
Spencer town, Tioga County.....	1,266	1,233	12	2	4	1	5	9	16	1,225	
Spencerport village, Monroe County.....	1,474	1,432	19	2	8	0	6	7	24	1,416	
Springfield town, Otsego County.....	569	562	2	0	1	0	1	3	7	556	
Springport town, Cayuga County.....	917	898	5	1	2	2	4	5	7	894	
Springs CDP, Suffolk County.....	2,318	2,085	31	10	31	1	140	20	467	1,783	
Spring Valley village, Rockland County.....	8,755	3,399	3,705	36	358	7	954	296	1,955	2,670	
Springville village, Erie County.....	1,720	1,686	6	7	8	1	2	10	15	1,674	
Springwater town, Livingston County.....	1,005	984	2	6	1	0	0	12	5	980	
Springwater Hamlet CDP, Livingston County	218	213	2	1	0	0	0	2	0	213	
Staatsburg CDP, Dutchess County.....	162	160	0	0	0	0	0	2	9	151	
Stafford town, Genesee County.....	1,013	996	7	3	4	0	1	2	7	990	
Stamford village, Delaware County.....	512	491	8	0	2	0	2	9	16	481	
Stamford town, Delaware County.....	925	895	14	0	1	1	1	13	19	883	
Stanford town, Dutchess County.....	1,496	1,440	23	5	4	1	13	10	54	1,398	
Stannards CDP, Allegany County.....	364	358	0	0	1	0	1	4	3	356	
Stark town, Herkimer County.....	277	273	0	1	1	0	1	1	3	271	
Starkey town, Yates County.....	1,324	1,302	7	3	1	0	0	11	11	1,293	

Table 14.

Occupied Housing Units (Households) by Race and Hispanic or Latino Origin of Householder: 2010—Con.

[For information on confidentiality protection, nonsampling error, and definitions, see Selected Appendixes at <www.census.gov/prod/cen2010/cph-1-a.pdf>]

State County Place and County Subdivision	Total occupied housing units	Race of householder						Two or More Races	House- holder Hispanic or Latino (of any race)	House- holder White alone, not Hispanic or Latino
		One race								
		White	Black or African American	American Indian and Alaska Native	Asian	Native Hawaiian and Other Pacific Islander	Some Other Race			
PLACE AND COUNTY SUBDIVISION—Con.										
Star Lake CDP, St. Lawrence County.....	337	328	0	1	2	0	1	5	3	327
Staten Island borough, Richmond County....	165,516	127,736	16,836	503	10,101	64	7,240	3,036	22,071	115,785
Stephentown town, Rensselaer County.....	1,190	1,158	9	2	4	1	4	12	13	1,150
Sterling town, Cayuga County.....	1,225	1,205	2	9	1	0	1	7	9	1,199
Steuben town, Oneida County.....	442	439	0	0	2	0	0	1	1	438
Stewart Manor village, Nassau County.....	699	649	17	0	22	0	4	7	26	630
Stillwater village, Saratoga County.....	679	662	3	1	2	0	3	8	13	652
Stillwater town, Saratoga County.....	3,168	3,100	20	4	11	0	6	27	30	3,075
Stockbridge town, Madison County.....	801	778	0	14	1	1	0	7	5	774
Stockholm town, St. Lawrence County.....	1,462	1,427	2	15	2	0	2	14	11	1,418
Stockport town, Columbia County.....	1,081	1,020	32	1	6	1	9	12	23	1,008
Stockton town, Chautauqua County.....	897	887	0	3	0	0	2	5	8	882
Stone Ridge CDP, Ulster County.....	480	452	7	1	6	1	3	10	12	443
Stony Brook CDP, Suffolk County.....	4,846	4,436	60	2	295	1	21	31	144	4,320
Stony Brook University CDP, Suffolk County	26	24	1	0	1	0	0	0	0	24
Stony Creek town, Warren County.....	333	321	1	0	1	0	0	10	7	318
Stony Point CDP, Rockland County.....	4,302	3,878	152	3	92	1	119	57	411	3,629
Stony Point town, Rockland County.....	5,281	4,802	177	6	102	1	128	65	463	4,515
Stottville CDP, Columbia County.....	540	495	26	1	5	0	3	10	7	491
Stratford town, Fulton County.....	244	241	0	0	0	0	0	3	4	237
Strykersville CDP, Wyoming County.....	266	263	0	0	0	1	0	2	3	262
Stuyvesant town, Columbia County.....	792	766	7	2	1	0	6	10	14	758
Suffern village, Rockland County.....	4,534	3,858	195	10	181	1	225	64	553	3,571
Sullivan town, Madison County.....	6,144	6,032	21	27	13	2	9	40	44	5,998
Summerhill town, Cayuga County.....	436	428	1	1	1	0	0	5	3	426
Summit town, Schoharie County.....	493	483	2	0	2	0	1	5	9	475
Sunset Bay CDP, Chautauqua County.....	239	234	1	3	0	0	0	1	3	232
SUNY Oswego CDP, Oswego County.....	22	19	2	0	1	0	0	0	1	18
Sweden town, Monroe County.....	4,919	4,643	133	13	52	3	28	47	113	4,570
Sylvan Beach village, Oneida County.....	447	441	0	2	2	0	0	2	3	438
Syosset CDP, Nassau County.....	6,188	4,972	25	4	1,116	1	30	40	163	4,848
Syracuse city, Onondaga County.....	57,355	35,869	15,579	611	2,408	16	1,220	1,652	3,504	34,467
Taghkanic town, Columbia County.....	536	516	7	2	5	1	0	5	10	507
Tannersville village, Greene County.....	258	244	0	0	1	0	6	7	12	241
Tappan CDP, Rockland County.....	2,258	1,879	28	3	280	0	41	27	150	1,784
Tarrytown village, Westchester County.....	4,410	3,558	310	10	256	3	177	96	647	3,174
Taylor town, Cortland County.....	191	189	0	0	1	0	0	1	7	183
Terryville CDP, Suffolk County.....	3,827	3,493	87	7	98	0	105	37	376	3,249
Theresa village, Jefferson County.....	327	314	2	3	0	0	0	8	5	309
Theresa town, Jefferson County.....	1,079	1,044	9	8	0	0	3	15	11	1,037
Thiells CDP, Rockland County.....	1,619	1,369	109	5	57	0	57	22	224	1,231
Thomaston village, Nassau County.....	958	719	11	1	197	0	13	17	46	690
Thompson town, Sullivan County.....	5,982	4,326	1,060	34	105	2	314	141	964	3,799
Thornwood CDP, Westchester County.....	1,297	1,187	13	1	39	0	44	13	106	1,132
Thousand Island Park CDP, Jefferson County.....	17	17	0	0	0	0	0	0	0	17
Three Mile Bay CDP, Jefferson County.....	92	90	1	0	0	0	0	1	0	90
Throop town, Cayuga County.....	755	750	4	0	1	0	0	0	3	747
Thurman town, Warren County.....	497	488	0	1	0	0	0	8	2	486
Thurston town, Steuben County.....	496	490	1	0	0	0	2	3	4	488
Ticonderoga CDP, Essex County.....	1,391	1,359	4	3	10	0	1	14	4	1,356
Ticonderoga town, Essex County.....	2,097	2,053	5	6	13	0	1	19	9	2,046
Tillson CDP, Ulster County.....	640	622	8	0	3	0	2	5	22	605
Tioga town, Tioga County.....	1,921	1,896	2	4	4	0	0	15	14	1,883
Titusville CDP, Dutchess County.....	296	277	11	0	5	0	2	1	15	265
Tivoli village, Dutchess County.....	481	456	2	0	10	1	5	7	18	444
Tompkins town, Delaware County.....	511	491	14	3	1	0	0	2	5	486
Tonawanda city, Erie County.....	6,749	6,593	38	28	32	1	22	35	89	6,531
Tonawanda CDP, Erie County.....	25,915	24,517	694	79	340	0	108	177	439	24,237
Tonawanda town, Erie County.....	32,951	31,164	898	112	398	0	138	241	588	30,782
Tonawanda Reservation, Niagara County....	0	0	0	0	0	0	0	0	0	0
Tonawanda Reservation, Erie County.....	9	0	0	9	0	0	0	0	0	0
Tonawanda Reservation, Genesee County..	184	7	0	176	0	0	0	1	5	7
Torrey town, Yates County.....	475	466	1	0	3	0	0	5	12	456
Town Line CDP, Erie County.....	901	898	0	1	1	0	0	1	3	895
Trenton town, Oneida County.....	1,793	1,771	2	3	3	2	0	12	7	1,764
Triangle town, Broome County.....	1,133	1,102	4	2	6	0	4	15	10	1,096
Tribes Hill CDP, Montgomery County.....	434	425	0	2	3	0	1	3	6	420
Troupsburg town, Steuben County.....	416	410	2	1	1	0	0	2	1	410
Troy city, Rensselaer County.....	20,505	15,950	3,074	67	509	6	440	459	1,208	15,425

Table 14.

Occupied Housing Units (Households) by Race and Hispanic or Latino Origin of Householder: 2010—Con.

[For information on confidentiality protection, nonsampling error, and definitions, see Selected Appendixes at <www.census.gov/prod/cen2010/cph-1-a.pdf>]

State County Place and County Subdivision	Total occupied housing units	Race of householder							Two or More Races	House- holder Hispanic or Latino (of any race)	House- holder White alone, not Hispanic or Latino
		One race									
		White	Black or African American	American Indian and Alaska Native	Asian	Native Hawaiian and Other Pacific Islander	Some Other Race				
PLACE AND COUNTY SUBDIVISION—Con.											
Trumansburg village, Tompkins County.....	816	798	5	0	1	0	3	9	10	791	
Truxton town, Cortland County.....	438	431	1	1	0	0	1	4	8	424	
Tuckahoe CDP, Suffolk County.....	480	402	47	1	6	0	17	7	75	346	
Tuckahoe village, Westchester County.....	2,855	2,247	313	3	176	0	69	47	246	2,103	
Tully village, Onondaga County.....	406	389	6	0	5	0	0	6	3	387	
Tully town, Onondaga County.....	1,071	1,045	8	0	8	0	2	8	13	1,036	
Tupper Lake village, Franklin County.....	1,638	1,602	8	15	4	0	2	7	11	1,593	
Tupper Lake town, Franklin County.....	2,401	2,359	10	16	5	1	2	8	17	2,345	
Turin village, Lewis County.....	100	99	1	0	0	0	0	0	1	98	
Turin town, Lewis County.....	298	295	1	0	0	0	0	2	2	294	
Tuscarora CDP, Livingston County.....	29	29	0	0	0	0	0	0	0	29	
Tuscarora town, Steuben County.....	558	546	0	2	1	1	3	5	3	545	
Tuscarora Nation Reservation, Niagara County.....	456	259	2	175	2	0	0	18	16	251	
Tusten town, Sullivan County.....	652	611	19	5	3	0	2	12	18	597	
Tuxedo town, Orange County.....	1,457	1,337	29	1	63	0	12	15	76	1,279	
Tuxedo Park village, Orange County.....	248	226	1	1	13	0	0	7	7	220	
Tyre town, Seneca County.....	356	346	0	2	1	0	3	4	5	345	
Tyrone town, Schuyler County.....	654	640	2	3	0	0	0	9	3	638	
Ulster town, Ulster County.....	4,961	4,611	128	12	82	0	53	75	176	4,513	
Ulysses town, Tompkins County.....	2,138	2,076	13	5	11	1	9	23	27	2,059	
Unadilla village, Otsego County.....	476	465	2	2	2	0	1	4	9	459	
Unadilla town, Otsego County.....	1,852	1,818	9	4	5	0	4	12	30	1,795	
Union town, Broome County.....	24,918	22,908	912	51	583	16	143	305	541	22,586	
Uniondale CDP, Nassau County.....	6,084	1,608	3,239	30	135	3	855	214	1,701	972	
Union Springs village, Cayuga County.....	472	458	4	0	2	2	3	3	4	457	
Union Vale town, Dutchess County.....	1,708	1,635	23	0	23	0	9	18	62	1,588	
Unionville village, Orange County.....	231	222	4	0	1	0	2	2	12	212	
University at Buffalo CDP, Erie County.....	40	19	1	0	19	0	0	1	0	19	
University Gardens CDP, Nassau County.....	1,645	1,206	38	1	349	0	32	19	100	1,139	
Upper Brookville village, Nassau County.....	569	510	7	0	44	0	0	8	16	494	
Upper Nyack village, Rockland County.....	730	690	20	0	9	0	8	3	33	663	
Urbana town, Steuben County.....	979	958	8	1	2	0	3	7	10	951	
Utica city, Oneida County.....	24,905	18,978	3,366	77	1,152	13	790	529	1,916	18,160	
Vails Gate CDP, Orange County.....	1,460	1,024	217	1	70	2	113	33	275	891	
Valatie village, Columbia County.....	611	584	10	2	3	0	7	5	42	555	
Valhalla CDP, Westchester County.....	1,157	1,054	13	0	56	0	25	9	82	998	
Valley Cottage CDP, Rockland County.....	3,418	2,839	164	8	290	0	56	61	278	2,657	
Valley Falls village, Rensselaer County.....	179	175	1	0	0	0	1	2	3	173	
Valley Stream village, Nassau County.....	12,189	8,072	1,931	29	1,060	6	786	305	2,028	6,995	
Van Buren town, Onondaga County.....	5,737	5,566	54	30	29	2	19	37	74	5,519	
Van Etten village, Chemung County.....	217	212	0	0	0	0	0	5	3	210	
Van Etten town, Chemung County.....	626	612	2	0	0	0	3	9	8	609	
Varick town, Seneca County.....	676	664	3	3	2	0	0	4	3	661	
Venice town, Cayuga County.....	499	487	0	0	1	0	8	3	14	482	
Vernon village, Oneida County.....	520	508	5	0	3	0	1	3	4	504	
Vernon town, Oneida County.....	2,250	2,194	9	19	6	0	3	19	14	2,184	
Verona CDP, Oneida County.....	350	344	1	1	2	0	0	2	3	341	
Verona town, Oneida County.....	2,423	2,376	5	16	7	0	1	18	16	2,364	
Verplanck CDP, Westchester County.....	683	633	6	3	6	0	27	8	64	602	
Vestal town, Broome County.....	8,938	7,996	165	8	662	2	24	81	115	7,915	
Veteran town, Chemung County.....	1,315	1,289	7	1	3	0	2	13	10	1,281	
Victor village, Ontario County.....	1,087	1,068	2	2	5	0	1	9	11	1,060	
Victor town, Ontario County.....	5,470	5,290	44	9	88	2	10	27	66	5,236	
Victory town, Cayuga County.....	615	599	1	5	1	1	0	8	1	598	
Victory village, Saratoga County.....	223	212	2	1	0	0	4	4	4	210	
Vienna town, Oneida County.....	2,219	2,176	7	11	5	0	2	18	8	2,171	
Village Green CDP, Onondaga County.....	1,946	1,865	34	9	16	1	5	16	27	1,848	
Village of the Branch village, Suffolk County.....	625	599	6	0	10	1	3	6	17	587	
Villanova town, Chautauqua County.....	433	425	2	4	1	0	0	1	2	423	
Viola CDP, Rockland County.....	1,810	1,727	33	5	13	0	14	18	62	1,682	
Virgil town, Cortland County.....	917	897	5	2	3	0	3	7	8	893	
Volney town, Oswego County.....	2,240	2,207	4	12	1	0	2	14	20	2,192	
Voorheesville village, Albany County.....	1,112	1,086	7	1	11	0	1	6	21	1,069	
Waddington village, St. Lawrence County.....	445	438	2	5	0	0	0	0	4	435	
Waddington town, St. Lawrence County.....	949	936	2	8	0	0	1	2	10	928	
Wading River CDP, Suffolk County.....	2,716	2,628	37	1	25	2	10	13	76	2,569	
Wadsworth CDP, Livingston County.....	77	76	1	0	0	0	0	0	0	76	
Wainscott CDP, Suffolk County.....	264	253	3	5	0	0	1	2	25	231	
Walden village, Orange County.....	2,473	2,081	221	5	30	0	90	46	339	1,883	

Table 14.

Occupied Housing Units (Households) by Race and Hispanic or Latino Origin of Householder: 2010—Con.

[For information on confidentiality protection, nonsampling error, and definitions, see Selected Appendixes at <www.census.gov/prod/cen2010/cph-1-a.pdf>]

State County Place and County Subdivision	Total occupied housing units	Race of householder							Two or More Races	House- holder Hispanic or Latino (of any race)	House- holder White alone, not Hispanic or Latino
		One race									
		White	Black or African American	American Indian and Alaska Native	Asian	Native Hawaiian and Other Pacific Islander	Some Other Race				
PLACE AND COUNTY SUBDIVISION—Con.											
Wales town, Erie County.....	1,218	1,199	2	5	3	0	1	8	6	1,194	
Walker Valley CDP, Ulster County.....	297	286	3	1	0	0	2	5	14	276	
Walkkill town, Orange County.....	10,133	7,476	1,477	45	264	3	623	245	1,729	6,566	
Walkkill CDP, Ulster County.....	849	804	22	3	4	0	9	7	49	769	
Walton village, Delaware County.....	1,352	1,310	8	7	10	0	10	7	30	1,292	
Walton town, Delaware County.....	2,401	2,342	11	10	12	0	12	14	44	2,313	
Walton Park CDP, Orange County.....	892	802	31	0	27	0	17	15	92	741	
Walworth town, Wayne County.....	3,356	3,273	30	2	24	0	9	18	41	3,240	
Wampsville village, Madison County.....	208	196	4	1	0	0	0	7	1	195	
Wanakah CDP, Erie County.....	1,326	1,306	2	8	7	0	2	1	16	1,293	
Wantagh CDP, Nassau County.....	6,126	5,958	15	4	93	0	27	29	201	5,792	
Wappinger town, Dutchess County.....	10,318	8,681	658	23	441	1	345	169	1,076	8,058	
Wappingers Falls village, Dutchess County..	2,225	1,736	162	5	112	0	152	58	395	1,528	
Ward town, Allegany County.....	140	139	0	0	1	0	0	0	1	138	
Warren town, Herkimer County.....	390	385	1	0	1	0	0	3	1	384	
Warrensburg CDP, Warren County.....	1,310	1,295	2	3	3	0	1	6	17	1,280	
Warrensburg town, Warren County.....	1,742	1,721	3	4	3	0	1	10	19	1,704	
Warsaw village, Wyoming County.....	1,514	1,476	1	7	9	0	2	19	13	1,467	
Warsaw town, Wyoming County.....	2,172	2,121	1	9	14	0	3	24	17	2,110	
Warwick village, Orange County.....	2,896	2,704	82	6	32	0	38	34	172	2,579	
Warwick town, Orange County.....	11,835	10,917	418	37	129	1	200	133	838	10,360	
Washington town, Dutchess County.....	1,956	1,853	35	3	17	2	30	16	79	1,811	
Washington Heights CDP, Orange County...	627	452	97	3	14	0	48	13	139	376	
Washington Mills CDP, Oneida County.....	502	470	6	0	10	0	3	13	14	460	
Washingtonville village, Orange County.....	2,177	1,840	156	11	42	0	95	33	299	1,665	
Watchtower CDP, Ulster County.....	0	0	0	0	0	0	0	0	0	0	
Waterford village, Saratoga County.....	959	929	14	2	6	0	3	5	21	913	
Waterford town, Saratoga County.....	3,627	3,495	36	5	41	0	7	43	52	3,462	
Waterloo village, Seneca County.....	2,039	1,996	20	1	5	0	2	15	25	1,976	
Waterloo town, Seneca County.....	3,118	3,019	50	5	8	0	11	25	52	2,983	
Water Mill CDP, Suffolk County.....	652	626	5	0	5	0	8	8	31	605	
Watertown city, Jefferson County.....	11,409	10,207	602	72	181	16	117	214	457	9,946	
Watertown town, Jefferson County.....	1,533	1,492	15	6	9	0	5	6	23	1,473	
Waterville village, Oneida County.....	626	615	1	1	2	1	0	6	4	611	
Watervliet city, Albany County.....	4,827	4,264	343	17	80	2	57	64	189	4,184	
Watkins Glen village, Schuyler County.....	873	850	3	5	3	0	4	8	9	846	
Watson town, Lewis County.....	741	734	2	0	0	0	0	5	2	732	
Waverly town, Franklin County.....	443	434	0	5	0	0	0	4	5	430	
Waverly village, Tioga County.....	1,872	1,826	14	7	3	0	1	21	16	1,815	
Wawarsing town, Ulster County.....	4,509	3,800	325	39	50	1	182	112	632	3,423	
Wawayanda town, Orange County.....	2,444	2,187	121	3	41	0	59	33	219	2,051	
Wayland village, Steuben County.....	753	734	11	0	3	0	2	3	3	733	
Wayland town, Steuben County.....	1,696	1,658	17	4	4	0	2	11	8	1,653	
Wayne town, Steuben County.....	483	479	2	0	0	0	0	2	2	477	
Webb town, Herkimer County.....	876	860	2	5	1	0	1	7	9	853	
Webster village, Monroe County.....	2,337	2,026	104	7	132	2	29	37	77	1,990	
Webster town, Monroe County.....	17,152	16,198	325	24	399	4	77	125	319	15,989	
Websters Crossing CDP, Livingston County.	31	31	0	0	0	0	0	0	0	31	
Weedsport village, Cayuga County.....	757	747	2	2	1	0	2	3	3	744	
Wells town, Hamilton County.....	296	291	0	0	1	0	0	4	1	290	
Wellsburg village, Chemung County.....	228	227	0	0	0	0	0	1	1	226	
Wellsville village, Allegany County.....	2,079	2,028	12	7	7	0	6	19	19	2,017	
Wellsville town, Allegany County.....	3,239	3,170	13	9	12	1	7	27	21	3,158	
Wesley Hills village, Rockland County.....	1,489	1,359	68	1	40	0	10	11	47	1,327	
West Almond town, Allegany County.....	136	129	1	0	2	0	1	3	4	128	
West Babylon CDP, Suffolk County.....	14,537	12,333	1,310	28	315	5	332	214	1,203	11,563	
West Bay Shore CDP, Suffolk County.....	1,720	1,632	27	1	30	1	14	15	75	1,574	
West Bloomfield town, Ontario County.....	1,043	1,026	3	5	0	0	1	8	6	1,022	
Westbury village, Nassau County.....	5,078	3,257	1,018	12	281	2	380	128	842	2,885	
West Carthage village, Jefferson County.....	845	789	31	3	7	0	8	7	23	776	
West Chazy CDP, Clinton County.....	195	190	1	1	0	1	1	1	1	190	
West Elmira CDP, Chemung County.....	2,153	2,059	49	2	25	0	5	13	13	2,050	
West End CDP, Otsego County.....	883	857	11	1	7	0	2	5	18	841	
Westerlo town, Albany County.....	1,354	1,332	4	3	1	0	1	13	12	1,322	
Western town, Oneida County.....	796	784	3	0	4	0	1	4	6	778	
Westfield village, Chautauqua County.....	1,315	1,282	5	1	4	1	11	11	34	1,267	
Westfield town, Chautauqua County.....	2,030	1,989	9	1	4	1	11	15	49	1,962	
Westford town, Otsego County.....	349	339	1	0	2	0	0	7	3	336	
West Glens Falls CDP, Warren County.....	2,713	2,655	14	3	12	0	4	25	30	2,633	
Westhampton CDP, Suffolk County.....	1,045	943	33	2	11	1	41	14	77	914	

Table 14.

Occupied Housing Units (Households) by Race and Hispanic or Latino Origin of Householder: 2010—Con.

[For information on confidentiality protection, nonsampling error, and definitions, see Selected Appendixes at <www.census.gov/prod/cen2010/cph-1-a.pdf>]

State County Place and County Subdivision	Total occupied housing units	Race of householder						Two or More Races	House- holder Hispanic or Latino (of any race)	House- holder White alone, not Hispanic or Latino
		One race								
		White	Black or African American	American Indian and Alaska Native	Asian	Native Hawaiian and Other Pacific Islander	Some Other Race			
PLACE AND COUNTY SUBDIVISION—Con.										
Westhampton Beach village, Suffolk County	691	638	19	4	3	0	17	10	78	585
West Hampton Dunes village, Suffolk County.....	24	23	0	0	1	0	0	0	2	21
West Haverstraw village, Rockland County..	3,325	2,102	556	10	134	1	407	115	1,058	1,580
West Hempstead CDP, Nassau County.....	5,939	4,727	535	9	286	4	267	111	686	4,378
West Hills CDP, Suffolk County.....	1,974	1,855	16	0	76	1	13	13	72	1,801
West Hurley CDP, Ulster County.....	888	857	13	0	12	0	2	4	10	848
West Islip CDP, Suffolk County.....	9,040	8,779	40	4	116	1	43	57	338	8,498
Westmere CDP, Albany County.....	3,196	2,738	132	2	272	2	17	33	70	2,694
West Monroe town, Oswego County.....	1,653	1,628	4	6	5	0	0	10	6	1,623
Westmoreland CDP, Oneida County.....	155	152	2	0	1	0	0	0	1	151
Westmoreland town, Oneida County.....	2,372	2,334	15	3	5	0	3	12	22	2,317
West Nyack CDP, Rockland County.....	1,158	998	32	1	91	3	15	18	69	949
Weston Mills CDP, Cattaraugus County.....	637	624	6	2	2	0	0	3	7	618
West Point CDP, Orange County.....	629	510	65	4	15	1	20	14	46	491
Westport CDP, Essex County.....	240	234	0	1	1	0	0	4	5	229
Westport town, Essex County.....	582	570	1	1	2	0	1	7	6	564
West Sand Lake CDP, Rensselaer County...	1,024	1,009	4	1	2	0	1	7	7	1,003
West Sayville CDP, Suffolk County.....	1,771	1,729	12	2	15	0	7	6	46	1,692
West Seneca CDP, Erie County.....	19,151	18,761	145	40	80	1	41	83	213	18,599
West Seneca town, Erie County.....	19,151	18,761	145	40	80	1	41	83	213	18,599
West Sparta town, Livingston County.....	502	491	1	1	1	0	3	5	6	488
West Turin town, Lewis County.....	620	611	1	2	2	0	2	2	5	608
West Union town, Steuben County.....	129	129	0	0	0	0	0	0	1	128
Westvale CDP, Onondaga County.....	2,067	2,036	7	8	8	0	2	6	17	2,021
West Valley CDP, Cattaraugus County.....	213	211	2	0	0	0	0	0	0	211
Westville town, Franklin County.....	738	721	1	8	1	0	2	5	4	720
West Winfield village, Herkimer County.....	360	352	0	2	2	0	1	3	5	350
Wethersfield town, Wyoming County.....	334	329	1	1	0	0	1	2	5	325
Wheatfield town, Niagara County.....	7,180	6,900	143	37	62	1	10	27	69	6,849
Wheatland town, Monroe County.....	2,002	1,875	73	5	15	0	13	21	34	1,859
Wheatley Heights CDP, Suffolk County.....	1,480	525	781	9	73	0	39	53	128	456
Wheeler town, Steuben County.....	466	450	9	0	1	0	2	4	2	450
White Creek town, Washington County.....	1,343	1,319	4	1	6	0	3	10	11	1,314
Whitehall village, Washington County.....	1,090	1,062	3	3	1	1	10	10	17	1,057
Whitehall town, Washington County.....	1,641	1,604	5	4	3	1	13	11	27	1,592
White Plains city, Westchester County.....	22,910	15,751	3,350	91	1,497	4	1,557	660	4,565	13,312
Whitesboro village, Oneida County.....	1,808	1,752	26	6	8	0	5	11	24	1,737
Whitestown town, Oneida County.....	7,845	7,658	83	14	39	2	16	33	82	7,602
Whitney Point village, Broome County.....	377	362	3	0	3	0	3	6	8	357
Willet town, Cortland County.....	369	358	2	5	0	0	0	4	2	357
Williamson CDP, Wayne County.....	1,082	991	58	0	5	0	14	14	30	975
Williamson town, Wayne County.....	2,773	2,606	101	9	10	0	26	21	65	2,569
Williamstown town, Oswego County.....	430	422	0	1	0	0	5	2	6	421
Williamsville village, Erie County.....	2,534	2,379	47	2	78	0	10	18	32	2,358
Willing town, Allegany County.....	528	522	2	0	1	0	1	2	5	518
Williston Park village, Nassau County.....	2,668	2,351	25	2	233	0	27	30	130	2,252
Willsboro CDP, Essex County.....	328	324	0	0	0	0	0	4	0	324
Willsboro town, Essex County.....	869	857	2	0	1	0	0	9	2	855
Wilmington CDP, Essex County.....	408	401	0	1	1	0	0	5	6	395
Wilmington town, Essex County.....	541	532	0	1	1	0	0	7	6	526
Wilna town, Jefferson County.....	2,406	2,253	66	14	21	2	23	27	58	2,224
Wilson village, Niagara County.....	528	518	2	3	0	0	0	5	4	516
Wilson town, Niagara County.....	2,401	2,349	14	15	2	1	3	17	23	2,333
Wilton town, Saratoga County.....	6,348	6,148	69	17	45	1	18	50	109	6,069
Windham CDP, Greene County.....	180	169	1	0	1	0	4	5	8	165
Windham town, Greene County.....	773	751	5	5	1	0	5	6	20	738
Windsor village, Broome County.....	376	364	2	1	3	0	1	5	2	362
Windsor town, Broome County.....	2,397	2,353	9	2	6	1	4	22	18	2,339
Winfield town, Herkimer County.....	826	807	1	2	5	1	1	9	8	804
Winthrop CDP, St. Lawrence County.....	202	197	0	3	0	0	1	1	2	195
Wirt town, Allegany County.....	443	440	2	0	0	0	0	1	4	437
Witherbee CDP, Essex County.....	136	133	1	1	0	0	0	1	0	133
Wolcott village, Wayne County.....	702	667	21	0	1	0	5	8	23	651
Wolcott town, Wayne County.....	1,732	1,673	23	8	3	0	5	20	27	1,655
Woodbury CDP, Nassau County.....	3,054	2,744	25	0	253	0	7	25	50	2,704
Woodbury village, Orange County.....	3,397	2,889	180	8	148	2	127	43	368	2,678
Woodbury town, Orange County.....	3,627	3,027	219	12	182	3	134	50	405	2,794
Woodhull town, Steuben County.....	613	605	1	2	1	0	1	3	6	602
Woodmere CDP, Nassau County.....	5,336	4,896	155	2	209	1	43	30	192	4,754

Table 14.

Occupied Housing Units (Households) by Race and Hispanic or Latino Origin of Householder: 2010—Con.

[For information on confidentiality protection, nonsampling error, and definitions, see Selected Appendixes at <www.census.gov/prod/cen2010/cph-1-a.pdf>]

State County Place and County Subdivision	Total occupied housing units	Race of householder							Two or More Races	House- holder Hispanic or Latino (of any race)	House- holder White alone, not Hispanic or Latino
		One race									
		White	Black or African American	American Indian and Alaska Native	Asian	Native Hawaiian and Other Pacific Islander	Some Other Race				
PLACE AND COUNTY SUBDIVISION—Con.											
Woodridge village, Sullivan County.....	342	248	55	2	6	1	20	10	79	204	
Woodsburgh village, Nassau County.....	267	258	1	0	6	0	2	0	8	251	
Woodstock CDP, Ulster County.....	1,121	1,045	24	3	9	0	15	25	46	1,019	
Woodstock town, Ulster County.....	2,976	2,822	42	4	38	0	22	48	75	2,775	
Woodsville CDP, Livingston County.....	34	34	0	0	0	0	0	0	0	34	
Worcester CDP, Otsego County.....	466	456	1	0	0	1	2	6	11	449	
Worcester town, Otsego County.....	943	914	3	2	4	1	9	10	25	900	
Worth town, Jefferson County.....	92	91	0	0	1	0	0	0	0	91	
Wright town, Schoharie County.....	615	606	3	0	1	0	2	3	7	602	
Wurtsboro village, Sullivan County.....	547	495	19	5	7	0	13	8	38	481	
Wyandanch CDP, Suffolk County.....	2,926	466	2,055	29	29	0	240	107	596	209	
Wynantskill CDP, Rensselaer County.....	1,389	1,351	17	4	8	1	1	7	15	1,342	
Wyoming village, Wyoming County.....	159	156	0	0	0	0	1	2	1	156	
Yaphank CDP, Suffolk County.....	1,872	1,747	54	4	29	0	16	22	117	1,661	
Yates town, Orleans County.....	972	940	11	7	2	0	4	8	9	937	
Yonkers city, Westchester County.....	74,550	45,753	14,030	439	3,557	44	8,340	2,387	20,346	36,957	
York town, Livingston County.....	1,294	1,254	18	3	5	0	5	9	13	1,247	
York Hamlet CDP, Livingston County.....	211	205	0	0	3	0	0	3	1	204	
Yorkshire CDP, Cattaraugus County.....	561	555	1	3	0	0	1	1	1	555	
Yorkshire town, Cattaraugus County.....	1,641	1,622	1	7	4	0	1	6	5	1,619	
Yorktown town, Westchester County.....	12,884	11,690	368	13	501	4	179	129	877	11,075	
Yorktown Heights CDP, Westchester County	623	556	24	0	30	0	9	4	39	528	
Yorkville village, Oneida County.....	1,195	1,153	17	1	8	0	6	10	19	1,144	
Youngstown village, Niagara County.....	801	784	2	5	1	0	3	6	7	780	
Zena CDP, Ulster County.....	447	431	5	0	8	0	0	3	5	427	

Table 15.

Land Area and Population Density: 2010

[For information on confidentiality protection, nonsampling error, and definitions, see Selected Appendixes at <www.census.gov/prod/cen2010/cph-1-a.pdf>]

State County County Subdivision Place	Land area in square miles	Total population		State County County Subdivision Place	Land area in square miles	Total population	
		Number	Average per square mile			Number	Average per square mile
New York.....	47,126.40	19,378,102	411.2	Broome County.....	705.77	200,600	284.2
Albany County.....	522.80	304,204	581.9	Barker town.....	41.40	2,732	66.0
Albany city.....	21.39	97,856	4,575.2	Binghamton city.....	10.49	47,376	4,516.8
Berne town.....	64.03	2,794	43.6	Binghamton town.....	25.25	4,942	195.7
Bethlehem town.....	49.03	33,656	686.4	Chenango town.....	33.83	11,252	332.6
Coeymans town.....	50.13	7,418	148.0	Chenango Bridge CDP.....	2.45	2,883	1,177.5
Ravena village.....	1.47	3,268	2,227.6	Colesville town.....	78.35	5,232	66.8
Cohoes city.....	3.77	16,168	4,284.6	Conklin town.....	24.38	5,441	223.1
Colonie town.....	55.94	81,591	1,458.5	Dickinson town.....	4.77	5,278	1,106.1
Colonie village.....	3.24	7,793	2,404.1	Port Dickinson village.....	0.64	1,641	2,574.2
Menands village.....	3.06	3,990	1,304.7	Fenton town.....	32.77	6,674	203.6
Green Island town.....	0.75	2,620	3,506.7	Kirkwood town.....	30.79	5,857	190.2
Green Island village.....	0.75	2,620	3,506.7	Lisle town.....	46.89	2,751	58.7
Guilderland town.....	57.90	35,303	609.7	Lisle village.....	0.94	320	341.7
Altamont village.....	1.19	1,720	1,449.7	Whitney Point village (part).....	0.00	0	0.0
Westmere CDP.....	3.17	7,284	2,297.0	Maine town.....	45.64	5,377	117.8
Knox town.....	41.76	2,692	64.5	Nanticoke town.....	24.27	1,672	68.9
New Scotland town.....	57.50	8,648	150.4	Glen Aubrey CDP.....	0.99	485	491.7
Voorheesville village.....	2.14	2,789	1,304.0	Sanford town.....	90.10	2,407	26.7
Rensselaerville town.....	61.46	1,843	30.0	Deposit village (part).....	0.67	819	1,231.3
Preston-Potter Hollow CDP.....	10.13	366	36.1	Triangle town.....	37.87	2,946	77.8
Watervliet city.....	1.35	10,254	7,621.0	Whitney Point village (part).....	1.04	964	925.0
Westerlo town.....	57.79	3,361	58.2	Union town.....	35.45	56,346	1,589.4
Allegany County.....	1,029.31	48,946	47.6	Endicott village.....	3.19	13,392	4,193.0
Alfred town.....	31.48	5,237	166.4	Endwell CDP.....	3.74	11,446	3,057.5
Alfred village.....	1.19	4,174	3,508.0	Johnson City village.....	4.54	15,174	3,344.9
Allen town.....	36.38	448	12.3	Vestal town.....	51.74	28,043	542.0
Alma town.....	36.22	842	23.3	Binghamton University CDP.....	0.78	6,177	7,965.3
Almond town.....	45.72	1,633	35.7	Windsor town.....	91.74	6,274	68.4
Almond village (part).....	0.49	415	853.2	Windsor village.....	1.09	916	836.6
Amity town.....	34.44	2,308	67.0	Cattaraugus County.....	1,308.35	80,317	61.4
Belmont village.....	1.00	969	973.1	Allegany town.....	70.92	8,004	112.9
Andover town.....	39.43	1,830	46.4	Allegany village.....	0.71	1,816	2,574.3
Andover village.....	1.00	1,042	1,041.0	St. Bonaventure CDP.....	1.98	2,044	1,034.3
Angelica town.....	36.39	1,403	38.6	Allegany Reservation.....	36.29	1,020	28.1
Angelica village.....	2.15	869	403.8	Ashford town.....	51.74	2,132	41.2
Belfast town.....	36.30	1,663	45.8	West Valley CDP.....	1.53	518	338.1
Belfast CDP.....	1.38	837	604.3	Carrollton town.....	42.30	1,297	30.7
Birdsall town.....	35.89	221	6.2	Limestone village.....	1.62	389	239.7
Bolivar town.....	35.86	2,189	61.0	Cattaraugus Reservation.....	5.84	314	53.7
Bolivar village.....	0.80	1,047	1,311.4	Coldspring town.....	51.46	663	12.9
Richburg village (part).....	0.32	144	449.4	Conewango town.....	36.11	1,857	51.4
Burns town.....	27.22	1,180	43.4	East Randolph village (part).....	0.26	213	831.6
Canaseraga village.....	1.06	550	517.8	Dayton town.....	35.53	1,886	53.1
Caneadea town.....	35.65	2,542	71.3	South Dayton village.....	1.01	620	616.5
Houghton CDP.....	2.48	1,693	682.9	East Otto town.....	40.07	1,062	26.5
Centerville town.....	35.44	822	23.2	Ellicottville town.....	45.10	1,598	35.4
Clarksville town.....	36.28	1,161	32.0	Ellicottville village.....	0.82	376	458.3
Cuba town.....	35.13	3,243	92.3	Farmersville town.....	47.83	1,090	22.8
Cuba village.....	1.22	1,575	1,294.7	Franklinville town.....	51.81	2,990	57.7
Friendship town.....	36.22	2,004	55.3	Franklinville village.....	1.10	1,740	1,581.8
Friendship CDP.....	2.89	1,218	421.6	Freedom town.....	40.99	2,405	58.7
Genesee town.....	36.24	1,693	46.7	Great Valley town.....	49.64	1,974	39.8
Granger town.....	31.94	538	16.8	Hinsdale town.....	38.73	2,168	56.0
Grove town.....	33.37	548	16.4	Humphrey town.....	37.14	687	18.5
Hume town.....	37.89	2,071	54.7	Ischua town.....	32.38	859	26.5
Fillmore CDP.....	0.82	603	739.2	Leon town.....	36.18	1,365	37.7
Independence town.....	34.48	1,167	33.8	Little Valley town.....	29.79	1,740	58.4
New Hudson town.....	36.19	781	21.6	Little Valley village.....	1.00	1,143	1,140.7
Oil Springs Reservation.....	0.59	1	1.7	Lyndon town.....	33.23	707	21.3
Rushford town.....	35.29	1,150	32.6	Machias town.....	40.43	2,375	58.7
Rushford CDP.....	0.56	363	649.8	Lime Lake CDP.....	2.38	867	364.6
Scio town.....	35.29	1,833	51.9	Machias CDP.....	0.87	471	544.3
Scio CDP.....	1.35	609	450.4	Mansfield town.....	40.13	808	20.1
Ward town.....	29.17	368	12.6	Napoli town.....	36.38	1,248	34.3
Wellsville town.....	36.65	7,397	201.9	New Albion town.....	35.63	1,972	55.3
Stannards CDP (part).....	0.36	361	990.2	Cattaraugus village.....	1.12	1,002	896.7
Wellsville village.....	2.42	4,679	1,930.2	Oil Springs Reservation.....	0.37	0	0.0
West Almond town.....	36.00	334	9.3	Olean city.....	5.91	14,452	2,446.3
Willing town.....	36.24	1,228	33.9	Olean town.....	29.61	1,963	66.3
Stannards CDP (part).....	2.43	437	179.7	Weston Mills CDP (part).....	1.52	560	368.1
Wirt town.....	35.94	1,111	30.9	Otto town.....	32.73	808	24.7
Richburg village (part).....	0.58	306	527.8	Perrysburg town.....	28.42	1,626	57.2
Bronx County.....	42.10	1,385,108	32,903.3	Perrysburg village.....	0.98	401	407.4
Bronx borough.....	42.10	1,385,108	32,903.3	Persia town.....	20.89	2,404	115.1
New York city (part).....	42.10	1,385,108	32,903.3	Gowanda village (part).....	1.04	1,899	1,820.1
				Portville town.....	35.58	3,730	104.8
				Portville village.....	0.80	1,014	1,264.3
				Weston Mills CDP (part).....	5.15	912	177.2
				Randolph town.....	36.06	2,602	72.1

Table 15.

Land Area and Population Density: 2010—Con.

[For information on confidentiality protection, nonsampling error, and definitions, see Selected Appendixes at <www.census.gov/prod/cen2010/cph-1-a.pdf>]

State County County Subdivision Place	Land area in square miles	Total population		State County County Subdivision Place	Land area in square miles	Total population	
		Number	Average per square mile			Number	Average per square mile
Cattaraugus County—Con.				Chautauqua County—Con.			
Randolph town—Con.				Hanover town—Con.			
East Randolph village (part).....	0.83	407	489.0	Silver Creek village.....	1.16	2,656	2,289.3
Randolph village.....	3.25	1,286	395.6	Sunset Bay CDP.....	0.66	660	999.0
Red House town.....	55.67	38	0.7	Harmony town.....	45.40	2,206	48.6
Salamanca city.....	5.99	5,815	970.2	Panama village.....	2.20	479	217.7
Salamanca town.....	18.39	481	26.2	Jamestown city.....	8.93	31,146	3,486.0
South Valley town.....	36.84	264	7.2	Kiantone town.....	18.40	1,350	73.4
Yorkshire town.....	36.25	3,913	107.9	Frewsburg CDP (part).....	0.03	0	0.0
Delevan village.....	0.99	1,089	1,095.6	Mina town.....	35.82	1,106	30.9
Yorkshire CDP.....	1.84	1,180	639.6	North Harmony town.....	42.13	2,267	53.8
				Poland town.....	36.62	2,356	64.3
Cayuga County.....	691.58	80,026	115.7	Kennedy CDP.....	2.04	465	228.5
Auburn city.....	8.34	27,687	3,321.3	Pomfret town.....	43.85	14,965	341.2
Aurelius town.....	30.25	2,792	92.3	Fredonia village.....	5.19	11,230	2,164.2
Cayuga village.....	0.90	549	607.4	Portland town.....	34.12	4,827	141.5
Brutus town.....	22.11	4,464	201.9	Brocton village.....	1.71	1,486	869.1
Weedsport village.....	0.98	1,815	1,860.3	Ripley town.....	48.76	2,415	49.5
Cato town.....	33.64	2,537	75.4	Ripley CDP.....	1.37	872	635.6
Cato village (part).....	0.48	207	427.8	Sheridan town.....	37.25	2,673	71.8
Meridian village.....	0.69	309	447.3	Sherman town.....	36.27	1,653	45.6
Conquest town.....	35.22	1,819	51.6	Sherman village.....	0.85	730	855.1
Fleming town.....	21.82	2,636	120.8	Stockton town.....	47.16	2,248	47.7
Melrose Park CDP (part).....	0.06	0	0.0	Cassadaga village.....	0.84	634	756.0
Genoa town.....	39.60	1,935	48.9	Villanova town.....	36.09	1,110	30.8
Ira town.....	34.80	2,206	63.4	Westfield town.....	47.19	4,896	103.8
Cato village (part).....	0.50	325	644.0	Westfield village.....	3.82	3,224	843.5
Ledyard town.....	36.11	1,886	52.2				
Aurora village.....	0.92	724	787.7	Chemung County.....	407.35	88,830	218.1
Locke town.....	24.31	1,951	80.3	Ashland town.....	14.18	1,695	119.5
Mentz town.....	16.92	2,378	140.5	Wellsburg village.....	0.57	580	1,020.9
Port Byron village.....	0.98	1,290	1,317.9	Baldwin town.....	25.72	832	32.4
Montezuma town.....	18.24	1,277	70.0	Big Flats town.....	44.48	7,731	173.8
Moravia town.....	28.88	3,626	125.5	Big Flats CDP.....	16.30	5,277	323.7
Moravia village.....	1.70	1,282	752.7	Catlin town.....	37.99	2,618	68.9
Niles town.....	38.97	1,194	30.6	Pine Valley CDP (part).....	0.60	294	487.2
Owasco town.....	20.88	3,793	181.6	Chemung town.....	49.48	2,563	51.8
Melrose Park CDP (part).....	3.67	2,294	625.4	Elmira city.....	7.25	29,200	4,028.2
Scipio town.....	36.56	1,713	46.9	Elmira town.....	22.21	6,934	312.2
Sempronius town.....	29.34	895	30.5	Elmira Heights village (part).....	0.38	975	2,594.5
Sennett town.....	28.82	3,595	124.7	West Elmira CDP.....	3.04	4,967	1,634.8
Springport town.....	21.40	2,367	110.6	Erin town.....	44.25	1,962	44.3
Union Springs village.....	1.74	1,197	689.0	Erin CDP.....	0.75	483	646.3
Sterling town.....	45.45	3,040	66.9	Horseheads town.....	35.61	19,485	547.2
Fair Haven village.....	1.75	745	424.6	Breesport CDP.....	1.63	626	384.4
Summerhill town.....	25.86	1,217	47.1	Elmira Heights village (part).....	0.77	3,122	4,051.2
Throop town.....	18.59	1,990	107.1	Horseheads village.....	3.89	6,461	1,662.2
Venice town.....	41.09	1,368	33.3	Horseheads North CDP.....	2.21	2,843	1,285.6
Victory town.....	34.39	1,660	48.3	Southport town.....	46.41	10,940	235.7
				Southport CDP.....	6.38	7,238	1,135.1
Chautauqua County.....	1,060.23	134,905	127.2	Van Etten town.....	41.45	1,557	37.6
Arkwright town.....	35.67	1,061	29.7	Van Etten village.....	0.87	537	617.7
Busti town.....	47.82	7,351	153.7	Veteran town.....	38.33	3,313	86.4
Busti CDP.....	2.26	391	172.7	Millport village.....	0.35	312	896.5
Lakewood village.....	1.98	3,002	1,519.1	Pine Valley CDP (part).....	0.60	519	863.8
Carroll town.....	33.32	3,524	105.8				
Frewsburg CDP (part).....	3.34	1,906	570.5	Chenango County.....	893.55	50,477	56.5
Cattaraugus Reservation.....	2.45	38	15.5	Afton town.....	45.84	2,851	62.2
Charlotte town.....	36.43	1,729	47.5	Afton village.....	1.53	822	538.5
Sinclairville village (part).....	1.12	513	459.7	Bainbridge town.....	34.32	3,308	96.4
Chautauqua town.....	67.10	4,464	66.5	Bainbridge village.....	1.24	1,355	1,093.8
Chautauqua CDP.....	0.43	191	447.3	Columbus town.....	37.37	975	26.1
Mayville village.....	1.99	1,711	859.2	Coventry town.....	48.70	1,655	34.0
Chautauqua Lake UT.....	0.00	0	(X)	German town.....	28.41	370	13.0
Cherry Creek town.....	36.63	1,118	30.5	Greene town.....	75.08	5,604	74.6
Cherry Creek village.....	1.36	461	338.4	Greene village.....	1.07	1,580	1,479.8
Clymer town.....	36.07	1,698	47.1	Guilford town.....	61.72	2,922	47.3
Dunkirk city.....	4.50	12,563	2,790.6	Guilford CDP.....	1.34	362	271.0
Dunkirk town.....	6.23	1,318	211.6	Lincklaen town.....	26.26	396	15.1
Ellery town.....	47.45	4,528	95.4	McDonough town.....	39.04	886	22.7
Bermus Point village.....	0.44	364	834.8	New Berlin town.....	46.13	2,682	58.1
Ellicott town.....	30.45	8,714	286.2	New Berlin village.....	1.07	1,028	964.8
Celoron village.....	0.75	1,112	1,487.8	North Norwich town.....	28.14	1,783	63.4
Falconer village.....	1.09	2,420	2,214.4	Norwich city.....	2.12	7,190	3,384.5
Jamestown West CDP.....	2.52	2,408	956.8	Norwich town.....	41.96	3,998	95.3
Ellington town.....	36.55	1,643	45.0	Otselic town.....	37.98	1,054	27.8
French Creek town.....	36.26	906	25.0	Oxford town.....	60.06	3,901	64.9
Gerry town.....	36.12	1,905	52.7	Oxford village.....	1.78	1,450	812.4
Sinclairville village (part).....	0.50	75	151.2	Pharsalia town.....	38.82	593	15.3
Hanover town.....	49.18	7,127	144.9	Pitcher town.....	28.46	803	28.2
Forestville village.....	0.98	697	711.7	Plymouth town.....	42.18	1,804	42.8

Table 15.

Land Area and Population Density: 2010—Con.

[For information on confidentiality protection, nonsampling error, and definitions, see Selected Appendixes at <www.census.gov/prod/cen2010/cph-1-a.pdf>]

State County County Subdivision Place	Land area in square miles	Total population		State County County Subdivision Place	Land area in square miles	Total population	
		Number	Average per square mile			Number	Average per square mile
Chenango County—Con.				Cortland County.....	498.76	49,336	98.9
Preston town.....	34.88	1,044	29.9	Cincinnatus town.....	25.36	1,056	41.6
Sherburne town.....	43.55	4,048	92.9	Cortland city.....	3.89	19,204	4,931.7
Earlville village (part).....	0.55	327	590.1	Cortlandville town.....	49.72	8,509	171.1
Sherburne village.....	1.52	1,367	899.7	Blodgett Mills CDP.....	2.17	303	139.4
Smithville town.....	50.44	1,330	26.4	Cortland West CDP.....	5.17	1,356	262.5
Smithville Flats CDP.....	1.42	351	246.8	Homer village (part).....	0.17	31	187.0
Smyrna town.....	42.09	1,280	30.4	McGraw village.....	0.99	1,053	1,066.9
Smyrna village.....	0.24	213	872.4	Munsons Corners CDP.....	2.22	2,728	1,229.4
Clinton County.....	1,037.85	82,128	79.1	Cuyler town.....	43.48	980	22.5
Altona town.....	100.98	2,887	28.6	Freetown town.....	25.49	757	29.7
Altona CDP.....	1.71	730	427.1	Harford town.....	24.15	943	39.0
Au Sable town.....	39.11	3,146	80.4	Homer town.....	50.20	6,405	127.6
Keeseville village (part).....	0.68	986	1,441.8	Homer village (part).....	1.76	3,260	1,852.6
Beekmantown town.....	60.42	5,545	91.8	Lapeer town.....	25.04	767	30.6
Black Brook town.....	129.97	1,497	11.5	Marathon town.....	24.94	1,967	78.9
Au Sable Forks CDP.....	2.52	559	221.9	Marathon village.....	1.13	919	813.6
Champlain town.....	51.23	5,754	112.3	Preble town.....	26.84	1,393	51.9
Champlain village.....	1.39	1,101	792.3	Scott town.....	22.27	1,176	52.8
Rouses Point village.....	1.76	2,209	1,254.5	Solon town.....	29.65	1,079	36.4
Chazy town.....	54.15	4,284	79.1	Taylor town.....	30.00	523	17.4
Chazy CDP.....	1.70	565	333.2	Truxton town.....	44.65	1,133	25.4
West Chazy CDP.....	1.88	529	281.8	Virgil town.....	47.36	2,401	50.7
Clinton town.....	67.07	737	11.0	Willet town.....	25.73	1,043	40.5
Dannemora town.....	59.08	4,898	82.9	Delaware County.....	1,442.44	47,980	33.3
Dannemora village (part).....	0.55	3,553	6,459.3	Andes town.....	108.59	1,301	12.0
Lyon Mountain CDP.....	10.15	423	41.7	Andes CDP.....	1.19	252	211.2
Ellenburg town.....	106.57	1,743	16.4	Bovina town.....	44.26	633	14.3
Mooers town.....	87.63	3,592	41.0	Colchester town.....	136.78	2,077	15.2
Mooers CDP.....	1.19	442	370.5	Downsville CDP.....	3.95	617	156.1
Peru town.....	78.89	6,998	88.7	Davenport town.....	51.56	2,965	57.5
Peru CDP.....	1.59	1,591	1,000.7	Davenport Center CDP.....	3.10	349	112.5
Plattsburgh city.....	5.02	19,989	3,983.0	Delhi town.....	64.20	5,117	79.7
Plattsburgh town.....	45.92	11,870	258.5	Delhi village.....	3.14	3,087	982.5
Cumberland Head CDP.....	3.59	1,627	453.0	Deposit town.....	43.02	1,712	39.8
Morrisville CDP (part).....	1.33	858	642.8	Deposit village (part).....	0.60	844	1,412.1
Parc CDP.....	1.23	254	206.3	Franklin town.....	81.25	2,411	29.7
Plattsburgh West CDP.....	1.77	1,364	769.0	Franklin village.....	0.34	374	1,103.7
Saranac town.....	115.29	4,007	34.8	Hamden town.....	59.93	1,323	22.1
Dannemora village (part).....	0.60	383	640.8	Hancock town.....	158.82	3,224	20.3
Redford CDP.....	1.35	477	354.1	Hancock village.....	1.50	1,031	686.5
Schuyler Falls town.....	36.52	5,181	141.9	Harpersfield town.....	42.02	1,577	37.5
Morrisville CDP (part).....	1.28	687	538.3	Stamford village (part).....	0.43	398	920.3
Columbia County.....	634.71	63,096	99.4	Kortright town.....	62.45	1,675	26.8
Ancram town.....	42.48	1,573	37.0	Bloomville CDP.....	1.32	213	161.8
Austerlitz town.....	48.72	1,654	33.9	Masonville town.....	54.26	1,320	24.3
Canaan town.....	36.68	1,710	46.6	Meredith town.....	58.10	1,529	26.3
Chatham town.....	53.23	4,128	77.6	Middletown town.....	96.67	3,750	38.8
Chatham village (part).....	0.64	710	1,107.8	Fleischmanns village.....	0.66	351	535.8
Niverville CDP (part).....	1.50	351	234.0	Margaretville village.....	0.68	596	871.0
Claverack town.....	47.56	6,021	126.6	Roxbury town.....	87.11	2,502	28.7
Claverack-Red Mills CDP.....	2.98	913	306.6	Sidney town.....	49.93	5,774	115.6
Philmont village.....	1.19	1,379	1,161.4	Sidney village.....	2.37	3,900	1,642.6
Clermont town.....	18.00	1,965	109.2	Stamford town.....	48.51	2,267	46.7
Copake town.....	40.76	3,615	88.7	Hobart village.....	0.50	441	885.8
Copake Lake CDP (part).....	7.73	764	98.8	Stamford village (part).....	0.90	721	801.0
Gallatin town.....	39.11	1,668	42.6	Tompkins town.....	98.13	1,247	12.7
Germantown town.....	12.10	1,954	161.4	Walton town.....	96.84	5,576	57.6
Germantown CDP.....	2.68	845	315.5	Walton village.....	1.54	3,088	2,004.0
Ghent town.....	45.13	5,402	119.7	Dutchess County.....	795.63	297,488	373.9
Chatham village (part).....	0.60	1,060	1,778.5	Amenia town.....	43.22	4,436	102.6
Ghent CDP.....	1.54	564	366.7	Amenia CDP.....	1.22	955	784.3
Greenport town.....	18.61	4,165	223.8	Beacon city.....	4.74	15,541	3,279.6
Lorenz Park CDP.....	1.78	2,053	1,150.6	Beekman town.....	29.84	14,621	490.0
Stottville CDP (part).....	0.90	284	314.3	Clinton town.....	38.14	4,312	113.0
Hillsdale town.....	47.72	1,927	40.4	Dover town.....	55.19	8,699	157.6
Hudson city.....	2.16	6,713	3,110.9	Dover Plains CDP.....	0.68	1,323	1,954.9
Kinderhook town.....	31.81	8,498	267.2	East Fishkill town.....	56.50	29,029	513.8
Kinderhook village.....	2.10	1,211	575.6	Hillside Lake CDP.....	0.52	1,084	2,073.5
Niverville CDP (part).....	1.37	1,311	953.9	Hopewell Junction CDP.....	0.47	376	793.9
Valatie village.....	1.25	1,819	1,450.3	Fishkill town.....	27.34	22,107	808.7
Livingston town.....	38.16	3,646	95.5	Brinckerhoff CDP (part).....	1.06	2,759	2,593.1
New Lebanon town.....	35.86	2,305	64.3	Fishkill village.....	0.82	2,171	2,646.3
Stockport town.....	11.65	2,815	241.7	Merritt Park CDP.....	0.44	1,256	2,828.0
Stottville CDP (part).....	3.28	1,091	333.1	Hyde Park town.....	36.66	21,571	588.4
Stuyvesant town.....	25.00	2,027	81.1	Fairview CDP (part).....	1.10	1,563	1,417.3
Taghkanic town.....	39.97	1,310	32.8	Haviland CDP.....	3.86	3,634	940.6
Copake Lake CDP (part).....	1.78	59	33.2	Hyde Park CDP.....	1.21	1,908	1,582.6
				Staatsburg CDP.....	1.07	377	353.9

Table 15.

Land Area and Population Density: 2010—Con.

[For information on confidentiality protection, nonsampling error, and definitions, see Selected Appendixes at <www.census.gov/prod/cen2010/cph-1-a.pdf>]

State County County Subdivision Place	Land area in square miles	Total population		State County County Subdivision Place	Land area in square miles	Total population	
		Number	Average per square mile			Number	Average per square mile
Dutchess County—Con.				Erie County—Con.			
La Grange town.....	39.88	15,730	394.4	Hamburg town—Con.			
Freedom Plains CDP.....	1.29	421	326.5	Blasdell village.....	1.12	2,553	2,274.2
Red Oaks Mill CDP (part).....	0.96	1,237	1,284.3	Hamburg village.....	2.49	9,409	3,784.8
Titusville CDP.....	0.69	811	1,174.3	Wanakah CDP.....	1.20	3,199	2,656.1
Milan town.....	36.11	2,370	65.6	Holland town.....	35.79	3,401	95.0
North East town.....	43.16	3,031	70.2	Holland CDP.....	4.00	1,206	301.2
Millerton village.....	0.62	958	1,549.0	Lackawanna city.....	6.57	18,141	2,760.7
Pawling town.....	43.83	8,463	193.1	Lancaster town.....	37.70	41,604	1,103.5
Pawling village.....	2.00	2,347	1,175.5	Depew village (part).....	1.79	5,934	3,311.8
Pine Plains town.....	30.58	2,473	80.9	Lancaster village.....	2.70	10,352	3,837.6
Pine Plains CDP.....	2.08	1,353	651.0	Town Line CDP (part).....	0.75	194	258.2
Pleasant Valley town.....	32.58	9,672	296.9	Marilla town.....	27.51	5,327	193.7
Pleasant Valley CDP.....	0.93	1,145	1,225.3	Newstead town.....	50.76	8,594	169.3
Salt Point CDP.....	0.83	190	229.1	Akron village.....	1.98	2,868	1,451.5
Poughkeepsie city.....	5.14	32,736	6,364.1	North Collins town.....	42.85	3,523	82.2
Poughkeepsie town.....	28.51	43,341	1,520.0	North Collins village.....	0.80	1,232	1,538.0
Arlington CDP.....	0.67	4,061	6,082.3	Orchard Park town.....	38.44	29,054	755.8
Crown Heights CDP.....	0.84	2,840	3,366.4	Orchard Park village.....	1.35	3,246	2,411.0
Fairview CDP (part).....	2.37	3,952	1,664.4	Sardinia town.....	50.18	2,775	55.3
Red Oaks Mill CDP (part).....	1.31	2,376	1,809.5	Tonawanda city.....	3.80	15,130	3,978.1
Spackenkill CDP.....	1.77	4,123	2,323.0	Tonawanda town.....	18.73	73,567	3,926.7
Wappingers Falls village (part).....	0.35	942	2,680.0	Kenmore village.....	1.44	15,423	10,744.9
Red Hook town.....	36.17	11,319	313.0	Tonawanda CDP.....	17.30	58,144	3,361.0
Red Hook village.....	1.10	1,961	1,778.9	Tonawanda Reservation.....	1.84	34	18.5
Tivoli village.....	1.61	1,118	694.4	Wales town.....	35.59	3,005	84.4
Rhinebeck town.....	35.68	7,548	211.5	West Seneca town.....	21.36	44,711	2,093.5
Rhinebeck village.....	1.52	2,657	1,744.1	West Seneca CDP.....	21.36	44,711	2,093.5
Rhinecliff CDP.....	0.99	425	427.4				
Stanford town.....	49.64	3,823	77.0	Essex County.....	1,794.23	39,370	21.9
Union Vale town.....	37.48	4,877	130.1	Chesterfield town.....	79.04	2,445	30.9
Wappinger town.....	27.05	27,048	999.8	Keeseville village (part).....	0.49	829	1,693.4
Brinckerhoff CDP (part).....	0.06	141	2,518.7	Crown Point town.....	76.12	2,024	26.6
Myers Corner CDP.....	5.02	6,790	1,353.4	Elizabethtown town.....	81.63	1,163	14.2
Wappingers Falls village (part).....	0.76	4,580	6,053.0	Elizabethtown CDP.....	3.31	754	228.0
Washington town.....	58.17	4,741	81.5	Essex town.....	31.63	671	21.2
Millbrook village.....	1.93	1,452	752.0	Jay town.....	67.69	2,506	37.0
				Keene town.....	155.94	1,105	7.1
Erie County.....	1,042.69	919,040	881.4	Lewis town.....	84.79	1,382	16.3
Alden town.....	34.31	10,865	316.7	Minerva town.....	156.77	809	5.2
Alden village.....	2.72	2,605	958.3	Moriah town.....	64.49	4,798	74.4
Town Line CDP (part).....	3.87	2,173	561.5	Mineville CDP.....	3.70	1,269	342.8
Amherst town.....	53.20	122,366	2,300.0	Port Henry village.....	1.18	1,194	1,014.8
Eggertsville CDP.....	2.85	15,019	5,267.4	Witherbee CDP.....	0.73	347	472.7
University at Buffalo CDP.....	1.37	6,066	4,418.8	Newcomb town.....	226.27	436	1.9
Williamsville village (part).....	1.25	5,282	4,230.0	North Elba town.....	151.65	8,957	59.1
Aurora town.....	36.39	13,782	378.7	Lake Placid village.....	1.37	2,521	1,838.7
Billington Heights CDP (part).....	0.75	735	973.9	Saranac Lake village (part).....	0.70	1,367	1,939.2
East Aurora village.....	2.51	6,236	2,483.0	North Hudson town.....	181.45	240	1.3
Boston town.....	35.82	8,023	224.0	St. Armand town.....	56.51	1,548	27.4
North Boston CDP.....	4.07	2,521	618.8	Saranac Lake village (part).....	0.32	142	448.2
Brant town.....	24.31	2,065	84.9	Schroon town.....	132.68	1,654	12.5
Farnham village.....	1.21	382	316.5	Schroon Lake CDP.....	2.89	833	288.6
Buffalo city.....	40.38	261,310	6,470.6	Ticonderoga town.....	81.43	5,042	61.9
Cattaraugus Reservation.....	25.26	1,833	72.6	Ticonderoga CDP.....	4.27	3,382	791.6
Cheektowaga town.....	29.42	88,226	2,998.6	Westport town.....	58.17	1,312	22.6
Cheektowaga CDP.....	25.34	75,178	2,966.4	Westport CDP.....	2.36	518	219.4
Depew village (part).....	3.28	9,369	2,854.5	Willsboro town.....	42.72	2,025	47.4
Sloan village.....	0.79	3,661	4,657.5	Willsboro CDP.....	1.92	753	391.4
Williamsville village (part).....	0.01	18	1,568.7	Wilmington town.....	65.24	1,253	19.2
Clarence town.....	53.50	30,673	573.3	Wilmington CDP.....	8.25	937	113.5
Clarence CDP.....	2.85	2,646	930.0				
Clarence Center CDP.....	2.26	2,257	999.6	Franklin County.....	1,629.12	51,599	31.7
Harris Hill CDP.....	4.04	5,508	1,363.2	Bangor town.....	43.12	2,224	51.6
Colden town.....	35.63	3,265	91.6	Bellmont town.....	164.14	1,434	8.7
Collins town.....	47.97	6,601	137.6	Bombay town.....	35.74	1,357	38.0
Gowanda village (part).....	0.55	810	1,473.0	Brandon town.....	41.26	577	14.0
Concord town.....	69.93	8,494	121.5	Brighton town.....	77.90	1,435	18.4
Springville village.....	3.67	4,296	1,169.9	Paul Smiths CDP.....	0.26	671	2,628.9
Eden town.....	39.79	7,688	193.2	Burke town.....	44.41	1,465	33.0
Eden CDP.....	5.59	3,516	628.5	Burke village.....	0.29	211	728.0
Elma town.....	34.52	11,317	327.9	Chateaugay town.....	49.79	2,155	43.3
Billington Heights CDP (part).....	2.44	950	389.6	Chateaugay village.....	1.08	833	768.9
Elma Center CDP.....	6.25	2,571	411.1	Constable town.....	32.81	1,566	47.7
Evans town.....	41.53	16,356	393.8	Dickinson town.....	44.22	823	18.6
Angola village.....	1.42	2,127	1,501.4	Duane town.....	74.95	174	2.3
Angola on the Lake CDP.....	2.55	1,675	658.0	Fort Covington town.....	36.73	1,676	45.6
Lake Erie Beach CDP.....	3.82	3,872	1,013.6	Fort Covington Hamlet CDP (part).....	18.57	1,292	69.6
Grand Island town.....	28.27	20,374	720.6	Franklin town.....	169.83	1,140	6.7
Grandyle Village CDP.....	1.88	4,629	2,458.4	Harrietstown town.....	196.87	5,709	29.0
Hamburg town.....	41.32	56,936	1,377.9	Saranac Lake village (part).....	1.76	3,897	2,217.6

Table 15.

Land Area and Population Density: 2010—Con.

[For information on confidentiality protection, nonsampling error, and definitions, see Selected Appendixes at <www.census.gov/prod/cen2010/cph-1-a.pdf>]

State County County Subdivision Place	Land area in square miles	Total population		State County County Subdivision Place	Land area in square miles	Total population	
		Number	Average per square mile			Number	Average per square mile
Franklin County—Con.				Greene County—Con.			
Malone town.....	101.52	14,545	143.3	Lexington town.....	79.69	805	10.1
Malone village.....	3.11	5,911	1,900.2	New Baltimore town.....	41.43	3,370	81.3
Moir town.....	45.23	2,934	64.9	Prattsville town.....	19.63	700	35.7
Brushton village.....	0.28	474	1,714.9	Prattsville CDP.....	4.04	355	87.9
St. Regis Mohawk Reservation.....	18.94	3,228	170.4	Windham town.....	45.20	1,703	37.7
Santa Clara town.....	174.42	345	2.0	Windham CDP.....	1.88	367	195.5
Tupper Lake town.....	117.35	5,971	50.9				
Tupper Lake village.....	2.09	3,667	1,754.2	Hamilton County.....	1,717.37	4,836	2.8
Waverly town.....	125.11	1,022	8.2	Arietta town.....	317.18	304	1.0
St. Regis Falls CDP.....	1.29	464	359.2	Benson town.....	82.62	192	2.3
Westville town.....	34.80	1,819	52.3	Hope town.....	40.70	403	9.9
Fort Covington Hamlet CDP (part).....	0.75	16	21.3	Indian Lake town.....	251.80	1,352	5.4
				Inlet town.....	62.20	333	5.4
Fulton County.....	495.47	55,531	112.1	Lake Pleasant town.....	187.98	781	4.2
Bleecker town.....	57.13	533	9.3	Speculator village.....	44.57	324	7.3
Broadalbin town.....	31.72	5,260	165.8	Long Lake town.....	407.03	711	1.7
Broadalbin village (part).....	1.08	1,309	1,215.6	Long Lake CDP.....	11.72	547	46.7
Caroga town.....	50.63	1,205	23.8	Morehouse town.....	191.06	86	0.5
Caroga Lake CDP.....	2.50	518	207.2	Wells town.....	176.80	674	3.8
Ephratah town.....	39.17	1,682	42.9				
Gloversville city.....	5.14	15,665	3,048.1	Herkimer County.....	1,411.47	64,519	45.7
Johnstown city.....	4.88	8,743	1,793.4	Columbia town.....	35.07	1,580	45.0
Johnstown town.....	70.21	7,098	101.1	Danube town.....	29.35	1,039	35.4
Mayfield town.....	58.38	6,495	111.2	Fairfield town.....	41.30	1,627	39.4
Broadalbin village (part).....	0.04	18	402.4	Middleville village (part).....	0.53	335	634.2
Mayfield village.....	0.91	832	917.5	Frankfort town.....	36.42	7,636	209.7
Northampton town.....	21.12	2,670	126.4	Frankfort village.....	1.01	2,598	2,562.8
Northville village.....	1.04	1,099	1,057.8	Ilion village (part).....	0.01	22	1,609.6
Oppenheim town.....	56.13	1,924	34.3	German Flatts town.....	33.70	13,258	393.5
Dolgeville village (part).....	0.27	131	481.3	Ilion village (part).....	2.48	8,031	3,239.3
Perth town.....	26.08	3,646	139.8	Mohawk village.....	0.88	2,731	3,118.0
Stratford town.....	74.88	610	8.1	Herkimer town.....	31.66	10,175	321.4
				Herkimer village.....	2.59	7,743	2,991.4
Genesee County.....	492.94	60,079	121.9	Litchfield town.....	29.99	1,513	50.4
Alabama town.....	42.37	1,869	44.1	Little Falls city.....	3.84	4,946	1,288.6
Alexander town.....	35.47	2,534	71.4	Little Falls town.....	22.34	1,587	71.0
Alexander village.....	0.44	509	1,164.1	Manheim town.....	29.14	3,334	114.4
Attica village (part).....	0.22	128	574.1	Dolgeville village (part).....	1.52	2,075	1,366.6
Batavia city.....	5.20	15,465	2,976.4	Newport town.....	32.01	2,302	71.9
Batavia town.....	48.19	6,809	141.3	Middleville village (part).....	0.24	177	747.5
Bergen town.....	27.56	3,120	113.2	Newport village.....	0.53	640	1,217.0
Bergen village.....	0.74	1,176	1,596.6	Poland village (part).....	0.17	146	883.0
Bethany town.....	36.04	1,765	49.0	Norway town.....	35.56	762	21.4
Byron town.....	32.21	2,369	73.5	Ohio town.....	301.34	1,002	3.3
Darien town.....	47.37	3,158	66.7	Russia town.....	56.96	2,587	45.4
Corfu village (part).....	0.00	0	0.0	Cold Brook village.....	0.44	329	749.1
Elba town.....	35.65	2,370	66.5	Poland village (part).....	0.38	362	958.8
Elba village.....	1.02	676	664.9	Salisbury town.....	107.37	1,958	18.2
Le Roy town.....	42.08	7,641	181.6	Schuyler town.....	39.87	3,420	85.8
Le Roy village.....	2.69	4,391	1,633.3	Stark town.....	31.83	757	23.8
Oakfield town.....	23.31	3,250	139.4	Warren town.....	37.79	1,143	30.2
Oakfield village.....	0.66	1,813	2,744.9	Webb town.....	452.28	1,807	4.0
Pavilion town.....	35.61	2,495	70.1	Old Forge CDP.....	1.79	756	423.2
Pavilion CDP.....	3.31	646	195.0	Winfield town.....	23.64	2,086	88.2
Pembroke town.....	41.63	4,292	103.1	West Winfield village.....	0.91	826	906.5
Corfu village (part).....	0.99	709	714.1				
Stafford town.....	31.10	2,459	79.1	Jefferson County.....	1,268.59	116,229	91.6
Tonawanda Reservation.....	9.16	483	52.7	Adams town.....	42.27	5,143	121.7
				Adams village.....	1.45	1,775	1,226.7
Greene County.....	647.16	49,221	76.1	Adams Center CDP.....	4.86	1,568	322.9
Ashland town.....	25.96	784	30.2	Alexandria town.....	72.66	4,061	55.9
Athens town.....	26.25	4,089	155.8	Alexandria Bay village.....	0.77	1,078	1,407.1
Athens village.....	3.42	1,668	487.8	Plessis CDP.....	0.35	164	474.3
Cairo town.....	59.83	6,670	111.5	Redwood CDP.....	2.02	605	299.4
Cairo CDP.....	4.23	1,402	331.7	Antwerp town.....	106.04	1,846	17.4
Catskill town.....	60.44	11,775	194.8	Antwerp village.....	1.03	686	663.0
Catskill village.....	2.28	4,081	1,790.3	Oxbow CDP.....	0.20	108	533.8
Jefferson Heights CDP.....	1.48	1,094	741.2	Brownville town.....	59.13	6,263	105.9
Leeds CDP.....	0.53	377	712.5	Brownville village.....	0.67	1,119	1,662.7
Palenville CDP.....	3.33	1,037	311.8	Dexter village.....	0.69	1,052	1,521.2
Coxsackie town.....	36.87	8,918	241.9	Glen Park village (part).....	0.58	460	795.0
Coxsackie village.....	2.17	2,813	1,295.4	Cape Vincent town.....	56.35	2,777	49.3
Durham town.....	49.31	2,725	55.3	Cape Vincent village.....	0.72	726	1,003.4
Greenville town.....	38.79	3,739	96.4	Champion town.....	44.18	4,494	101.7
Greenville CDP.....	3.43	688	200.5	Great Bend CDP.....	5.79	843	145.6
Halcott town.....	23.04	258	11.2	West Carthage village.....	1.30	2,012	1,551.9
Hunter town.....	90.42	2,732	30.2	Clayton town.....	82.36	5,153	62.6
Hunter village.....	1.74	502	289.3	Clayton village.....	1.61	1,978	1,226.3
Tannersville village.....	1.16	539	462.9	Depauville CDP.....	9.82	577	58.7
Jewett town.....	50.32	953	18.9	Fishers Landing CDP (part).....	0.01	2	288.6

Table 15.

Land Area and Population Density: 2010—Con.

[For information on confidentiality protection, nonsampling error, and definitions, see Selected Appendixes at <www.census.gov/prod/cen2010/cph-1-a.pdf>]

State County County Subdivision Place	Land area in square miles	Total population		State County County Subdivision Place	Land area in square miles	Total population	
		Number	Average per square mile			Number	Average per square mile
Jefferson County—Con.				Livingston County.....	631.76	65,393	103.5
Ellisburg town.....	85.15	3,474	40.8	Avon town.....	41.20	7,164	173.9
Belleville CDP.....	0.26	226	854.5	Avon village.....	3.10	3,394	1,095.4
Ellisburg village.....	1.01	244	240.5	East Avon CDP.....	1.31	608	464.2
Mannsville village.....	0.90	354	394.6	South Lima CDP (part).....	0.08	37	484.5
Pierrepont Manor CDP.....	0.68	228	333.1	Caledonia town.....	43.87	4,255	97.0
Henderson town.....	41.18	1,360	33.0	Caledonia village.....	2.10	2,201	1,049.5
Henderson CDP.....	0.51	224	442.8	Conesus town.....	32.89	2,473	75.2
Hounsfield town.....	48.91	3,466	70.9	Conesus Hamlet CDP.....	1.06	308	290.9
Sackets Harbor village.....	2.20	1,450	657.7	Conesus Lake CDP (part).....	1.12	495	440.9
Le Ray town.....	73.64	21,782	295.8	Geneseo town.....	43.94	10,483	238.6
Black River village (part).....	0.80	804	998.8	Conesus Lake CDP (part).....	1.00	522	519.5
Calcium CDP.....	5.54	3,491	629.7	Geneseo village.....	2.84	8,031	2,828.9
Evans Mills village.....	0.83	621	749.0	Groveland town.....	39.13	3,249	83.0
Fort Drum CDP.....	14.33	12,955	904.1	Conesus Lake CDP (part).....	0.61	229	376.2
Lorraine town.....	38.98	1,037	26.6	Groveland Station CDP (part).....	0.37	217	582.5
Lorraine CDP.....	0.48	174	360.4	Leicester town.....	33.93	2,200	64.8
Lyme town.....	55.81	2,185	39.1	Cuylerville CDP.....	0.42	297	704.8
Chaumont village.....	0.97	624	642.7	Leicester village.....	0.37	468	1,274.4
Three Mile Bay CDP.....	0.26	227	881.6	Lima town.....	31.89	4,305	135.0
Orleans town.....	71.42	2,789	39.0	Lima village.....	1.35	2,139	1,589.4
Fishers Landing CDP (part).....	0.22	87	403.7	South Lima CDP (part).....	0.56	122	219.1
La Fargeville CDP.....	3.32	608	183.2	Livonia town.....	38.26	7,809	204.1
Thousand Island Park CDP.....	0.29	31	105.8	Conesus Lake CDP (part).....	1.63	1,338	823.2
Pamela town.....	33.84	3,160	93.4	Hemlock CDP.....	1.86	557	299.0
Glen Park village (part).....	0.13	42	324.2	Lakeville CDP.....	0.67	756	1,132.8
Pamela Center CDP.....	1.04	264	253.6	Livonia village.....	1.01	1,409	1,399.2
Philadelphia town.....	37.59	1,947	51.8	Livonia Center CDP.....	0.82	421	515.5
Philadelphia village.....	0.90	1,252	1,384.6	South Lima CDP (part).....	0.25	81	324.6
Rodman town.....	42.23	1,176	27.8	Mount Morris town.....	50.21	4,465	88.9
Rodman CDP.....	0.12	153	1,319.9	Mount Morris village.....	2.05	2,986	1,458.3
Rutland town.....	45.10	3,060	67.8	Tuscarora CDP.....	0.09	74	795.2
Black River village (part).....	0.99	544	551.5	North Dansville town.....	9.86	5,538	561.7
Felts Mills CDP.....	0.33	372	1,131.5	Cumminsville CDP.....	0.13	183	1,397.0
Theresa town.....	64.94	2,905	44.7	Dansville village (part).....	2.50	4,719	1,890.3
Theresa village.....	1.25	863	689.4	Woodsville CDP (part).....	0.03	0	0.0
Watertown city.....	9.02	27,023	2,996.0	Nunda town.....	37.09	3,064	82.6
Watertown town.....	35.93	4,470	124.4	Dalton CDP (part).....	0.60	311	521.8
Wilna town.....	78.62	6,427	81.7	Nunda village.....	0.99	1,377	1,386.1
Carthage village.....	2.51	3,747	1,494.3	Ossian town.....	39.63	789	19.9
Deferiet village.....	0.65	294	452.4	Portage town.....	26.40	884	33.5
Herrings village.....	0.28	90	319.9	Dalton CDP (part).....	0.16	51	321.2
Natural Bridge CDP.....	1.39	365	262.7	Hunt CDP.....	0.12	78	655.0
Worth town.....	43.22	231	5.3	Sparta town.....	27.79	1,624	58.4
Kings County.....	70.82	2,504,700	35,369.2	Dansville village (part).....	0.11	0	0.0
Brooklyn borough.....	70.82	2,504,700	35,369.2	Groveland Station CDP (part).....	0.21	64	299.3
New York city (part).....	70.82	2,504,700	35,369.2	Scottsburg CDP.....	0.16	117	711.3
Lewis County.....	1,274.68	27,087	21.3	Springwater town.....	53.11	2,439	45.9
Croghan town.....	179.18	3,093	17.3	Springwater Hamlet CDP.....	1.33	549	412.5
Croghan village (part).....	0.31	342	1,105.1	Websters Crossing CDP.....	0.11	69	625.8
Denmark town.....	50.60	2,860	56.5	West Sparta town.....	33.45	1,255	37.5
Castorland village.....	0.32	351	1,093.3	Byersville CDP.....	0.51	47	92.1
Copenhagen village.....	1.18	801	681.4	Kysorville CDP.....	0.83	110	133.1
Diana town.....	137.09	1,709	12.5	Woodsville CDP (part).....	0.29	80	275.6
Harrisville village.....	0.74	628	851.6	York town.....	49.10	3,397	69.2
Greig town.....	93.01	1,199	12.9	Fowlerville CDP.....	0.90	227	251.9
Harrisburg town.....	39.88	437	11.0	Greigsville CDP.....	0.71	209	294.2
Lewis town.....	64.61	854	13.2	Linwood CDP.....	0.93	74	79.7
Leyden town.....	33.33	1,785	53.6	Piffard CDP.....	0.93	220	235.6
Port Leyden village (part).....	0.37	482	1,310.9	Retsos CDP.....	0.45	340	754.6
Lowville town.....	37.83	4,982	131.7	Wadsworth CDP.....	0.51	190	371.3
Lowville village.....	1.91	3,470	1,815.7	York Hamlet CDP.....	2.75	544	197.5
Lyonsdale town.....	68.74	1,227	17.8	Madison County.....	654.84	73,442	112.2
Lyons Falls village (part).....	0.28	55	199.3	Brookfield town.....	77.82	2,545	32.7
Port Leyden village (part).....	0.25	190	768.3	Cazenovia town.....	49.87	7,086	142.1
Martinsburg town.....	75.68	1,433	18.9	Cazenovia village.....	1.87	2,835	1,513.4
Montague town.....	65.17	78	1.2	DeRuyter town.....	30.44	1,589	52.2
New Bremen town.....	55.59	2,706	48.7	DeRuyter village.....	0.34	558	1,622.2
Croghan village (part).....	0.12	276	2,218.9	Eaton town.....	44.62	5,255	117.8
Osceola town.....	87.01	229	2.6	Hamilton village (part).....	0.30	5	16.5
Pinckney town.....	40.97	329	8.0	Morrisville village.....	1.15	2,199	1,908.0
Turin town.....	31.18	761	24.4	Fenner town.....	31.07	1,726	55.5
Turin village.....	1.03	232	226.1	Georgetown town.....	40.08	974	24.3
Watson town.....	112.74	1,881	16.7	Hamilton town.....	41.34	6,690	161.8
West Turin town.....	102.05	1,524	14.9	Earlville village (part).....	0.53	545	1,037.5
Constableville village.....	1.12	242	216.4	Hamilton village (part).....	1.98	4,232	2,134.4
Lyons Falls village (part).....	0.69	511	735.3	Lebanon town.....	43.34	1,332	30.7
				Lenox town.....	36.24	9,122	251.7
				Canastota village.....	3.35	4,804	1,433.7
				Wampsville village.....	1.01	543	538.2

Table 15.

Land Area and Population Density: 2010—Con.

[For information on confidentiality protection, nonsampling error, and definitions, see Selected Appendixes at <www.census.gov/prod/cen2010/cph-1-a.pdf>]

State County County Subdivision Place	Land area in square miles	Total population		State County County Subdivision Place	Land area in square miles	Total population	
		Number	Average per square mile			Number	Average per square mile
Madison County—Con.				Nassau County.....	284.72	1,339,532	4,704.8
Lincoln town.....	25.00	2,012	80.5	Glen Cove city.....	6.65	26,964	4,051.7
Madison town.....	40.81	3,008	73.7	Hempstead town.....	118.59	759,757	6,406.7
Hamilton village (part).....	0.20	2	10.0	Atlantic Beach village.....	0.44	1,891	4,309.8
Madison village.....	0.50	305	607.6	Baldwin CDP.....	2.96	24,033	8,110.6
Nelson town.....	43.06	1,980	46.0	Baldwin Harbor CDP.....	1.21	8,102	6,721.2
Oneida city.....	22.05	11,393	516.8	Barnum Island CDP.....	0.88	2,414	2,745.2
Smithfield town.....	24.27	1,288	53.1	Bay Park CDP.....	0.50	2,212	4,419.9
Stockbridge town.....	31.66	2,103	66.4	Bellerose village.....	0.13	1,193	9,525.4
Munnsville village.....	0.85	474	558.0	Bellerose Terrace CDP.....	0.12	2,198	17,637.2
Sullivan town.....	73.16	15,339	209.7	Bellmore CDP.....	2.36	16,218	6,876.3
Bridgeport CDP (part).....	1.00	333	333.3	Cedarhurst village.....	0.67	6,592	9,766.6
Chittenango village.....	2.44	5,081	2,081.4	East Atlantic Beach CDP.....	0.32	2,049	6,503.0
Monroe County.....	657.21	744,344	1,132.6	East Garden City CDP.....	3.00	6,208	2,072.1
Brighton town.....	15.42	36,609	2,374.8	East Meadow CDP.....	6.30	38,132	6,048.9
Brighton CDP.....	15.42	36,609	2,374.8	East Rockaway village.....	1.02	9,818	9,658.3
Chili town.....	39.50	28,625	724.7	Elmont CDP.....	3.37	33,198	9,854.8
Clarkson town.....	33.18	6,736	203.0	Floral Park village (part).....	1.24	13,524	10,896.7
Brockport village (part).....	0.04	148	4,113.1	Franklin Square CDP.....	2.88	29,320	10,188.8
Clarkson CDP (part).....	9.10	4,339	476.8	Freeport village.....	4.63	42,860	9,260.5
East Rochester town.....	1.32	6,587	4,972.6	Garden City village (part).....	5.33	22,371	4,199.7
East Rochester village.....	1.32	6,587	4,972.6	Garden City South CDP.....	0.40	4,024	9,954.3
Gates town.....	15.20	28,400	1,868.4	Harbor Isle CDP.....	0.17	1,301	7,517.1
Gates CDP.....	1.98	4,910	2,481.1	Hempstead village.....	3.68	53,891	14,636.2
North Gates CDP.....	2.66	9,512	3,572.8	Hewlett CDP.....	0.88	6,819	7,738.8
Greece town.....	47.52	96,095	2,022.3	Hewlett Bay Park village.....	0.34	404	1,199.3
Greece CDP.....	4.37	14,519	3,318.8	Hewlett Harbor village.....	0.73	1,263	1,739.0
Hamlin town.....	43.47	9,045	208.1	Hewlett Neck village.....	0.19	445	2,310.5
Hamlin CDP.....	7.71	5,521	716.1	Inwood CDP.....	1.58	9,792	6,191.6
Henrietta town.....	35.35	42,581	1,204.5	Island Park village.....	0.45	4,655	10,460.3
Irondequoit town.....	15.00	51,692	3,445.9	Lakeview CDP.....	1.00	5,615	5,615.4
Irondequoit CDP.....	15.00	51,692	3,445.9	Lawrence village.....	3.72	6,483	1,743.4
Mendon town.....	39.47	9,152	231.9	Levittown CDP.....	6.81	51,881	7,617.2
Honeoye Falls village.....	2.54	2,674	1,051.5	Lido Beach CDP.....	1.74	2,897	1,666.0
Ogden town.....	36.48	19,856	544.4	Lynbrook village.....	2.01	19,427	9,647.0
Spencerport village.....	1.34	3,601	2,692.7	Malverne village.....	1.06	8,514	8,048.7
Parma town.....	42.02	15,633	372.0	Malverne Park Oaks CDP.....	0.13	505	3,878.1
Hilton village.....	1.78	5,886	3,307.1	Merrick CDP.....	4.02	22,097	5,497.6
Penfield town.....	37.21	36,242	974.0	Mineola village (part).....	0.00	16	3,733.0
Perinton town.....	34.19	46,462	1,359.1	North Hyde Park village (part).....	0.38	4,038	10,702.1
Fairport village.....	1.59	5,353	3,369.2	North Bellmore CDP.....	2.62	19,941	7,610.4
Pittsford town.....	23.18	29,405	1,268.5	North Lynbrook CDP.....	0.09	793	9,165.0
Pittsford village.....	0.67	1,355	2,013.7	North Merrick CDP.....	1.72	12,272	7,139.6
Riga town.....	34.96	5,590	159.9	North New Hyde Park CDP (part).....	0.02	0	0.0
Churchville village.....	1.15	1,961	1,700.3	North Valley Stream CDP.....	1.86	16,628	8,918.6
Rochester city.....	35.78	210,565	5,884.9	North Wantagh CDP.....	1.90	11,960	6,287.5
Rush town.....	30.33	3,478	114.7	Oceanside CDP.....	4.94	32,109	6,495.0
Sweden town.....	33.68	14,175	420.9	Point Lookout CDP.....	0.23	1,219	5,393.4
Brockport village (part).....	2.13	8,218	3,866.4	Rockville Centre village.....	3.25	24,023	7,398.0
Clarkson CDP (part).....	0.01	19	1,763.7	Roosevelt CDP.....	1.77	16,258	9,183.3
Webster town.....	33.53	42,641	1,271.7	Salisbury CDP.....	1.74	12,093	6,962.5
Webster village.....	2.20	5,399	2,451.6	Seaford CDP.....	2.61	15,294	5,858.5
Wheatland town.....	30.41	4,775	157.0	South Floral Park village.....	0.10	1,764	18,379.5
Scottsville village.....	1.08	2,001	1,849.0	South Hempstead CDP.....	0.58	3,243	5,607.3
Montgomery County.....	403.04	50,219	124.6	South Valley Stream CDP.....	0.87	5,962	6,830.6
Amsterdam city.....	5.86	18,620	3,176.3	Stewart Manor village.....	0.21	1,896	9,041.8
Amsterdam town.....	29.70	5,566	187.4	Uniondale CDP.....	2.71	24,759	9,147.8
Fort Johnson village.....	0.74	490	665.1	Valley Stream village.....	3.48	37,511	10,772.4
Hagaman village.....	1.50	1,292	862.7	Wantagh CDP.....	3.83	18,871	4,926.7
Tribes Hill CDP (part).....	0.16	132	805.9	West Hempstead CDP.....	2.66	18,862	7,102.9
Canajoharie town.....	42.63	3,730	87.5	Woodmere CDP.....	2.55	17,121	6,712.7
Ames village.....	0.13	145	1,109.6	Woodsburgh village.....	0.34	778	2,285.2
Canajoharie village.....	1.33	2,229	1,676.0	Long Beach city.....	2.21	33,275	15,024.8
Fort Plain village (part).....	0.04	3	80.5	North Hempstead town.....	53.51	226,322	4,229.3
Charleston town.....	41.89	1,373	32.8	Albertson CDP.....	0.68	5,182	7,625.5
Florida town.....	50.13	2,696	53.8	Baxter Estates village.....	0.18	999	5,474.5
Glen town.....	38.62	2,507	64.9	Carle Place CDP.....	0.93	4,981	5,327.7
Fultonville village.....	0.48	784	1,642.9	East Hills village (part).....	2.25	6,932	3,082.1
Minden town.....	50.99	4,297	84.3	East Williston village.....	0.57	2,556	4,494.6
Fort Plain village (part).....	1.31	2,319	1,771.9	Floral Park village (part).....	0.18	2,339	13,272.4
Mohawk town.....	34.68	3,844	110.8	Flower Hill village.....	1.62	4,665	2,882.7
Fonda village.....	0.54	795	1,476.0	Garden City village (part).....	0.00	0	0.0
Tribes Hill CDP (part).....	2.11	871	412.4	Garden City Park CDP.....	0.98	7,806	7,929.3
Palatine town.....	41.07	3,240	78.9	Glenwood Landing CDP (part).....	0.09	252	2,783.7
Nelliston village.....	1.10	596	539.5	Great Neck village.....	1.33	9,989	7,516.4
Palatine Bridge village.....	0.88	737	834.7	Great Neck Estates village.....	0.76	2,761	3,648.4
Root town.....	50.62	1,715	33.9	Great Neck Gardens CDP.....	0.17	1,186	6,949.7
St. Johnsville town.....	16.84	2,631	156.2	Great Neck Plaza village.....	0.31	6,707	21,485.0
St. Johnsville village.....	0.88	1,732	1,973.7	Greenvale CDP (part).....	0.19	774	4,158.5
				Harbor Hills CDP.....	0.12	575	4,857.1
				Herricks CDP.....	0.57	4,295	7,490.4

Table 15.

Land Area and Population Density: 2010—Con.

[For information on confidentiality protection, nonsampling error, and definitions, see Selected Appendixes at <www.census.gov/prod/cen2010/cph-1-a.pdf>]

State County County Subdivision Place	Land area in square miles	Total population		State County County Subdivision Place	Land area in square miles	Total population	
		Number	Average per square mile			Number	Average per square mile
Nassau County—Con.				Niagara County—Con.			
North Hempstead town—Con.				Lewiston town—Con.			
Kensington village.....	0.25	1,161	4,567.1	Lewiston village.....	1.10	2,701	2,463.0
Kings Point village.....	3.36	5,005	1,491.6	Sanborn CDP (part).....	0.86	725	845.1
Lake Success village.....	1.85	2,934	1,590.0	Lockport city.....	8.40	21,165	2,519.7
Manhasset CDP.....	2.38	8,080	3,392.5	Lockport town.....	44.84	20,529	457.8
Manhasset Hills CDP.....	0.59	3,592	6,075.6	Rapids CDP.....	3.64	1,636	449.0
Manorhaven village.....	0.46	6,556	14,103.7	South Lockport CDP.....	5.71	8,324	1,456.8
Mineola village (part).....	1.88	18,783	10,016.3	Newfane town.....	51.82	9,666	186.5
Munsey Park village.....	0.52	2,693	5,195.8	Newfane CDP.....	5.30	3,822	720.7
New Cassel CDP.....	1.48	14,059	9,504.8	Olcott CDP.....	4.55	1,241	272.9
New Hyde Park village (part).....	0.48	5,674	11,764.4	Niagara town.....	9.48	8,378	883.4
North Hills village.....	2.76	5,075	1,839.4	Niagara Falls city.....	14.09	50,193	3,563.3
North New Hyde Park CDP (part).....	1.96	14,899	7,617.1	North Tonawanda city.....	10.10	31,568	3,125.4
Old Westbury village (part).....	5.56	2,553	459.0	Pendleton town.....	27.09	6,397	236.2
Plandome village.....	0.49	1,349	2,726.6	Porter town.....	33.05	6,771	204.8
Plandome Heights village.....	0.18	1,005	5,556.3	Ransomville CDP (part).....	4.53	1,112	245.7
Plandome Manor village.....	0.48	872	1,800.2	Youngstown village.....	1.10	1,935	1,764.0
Port Washington CDP.....	4.18	15,846	3,786.4	Royalton town.....	69.97	7,660	109.5
Port Washington North village.....	0.48	3,154	6,604.4	Gasport CDP.....	2.87	1,248	435.0
Roslyn village.....	0.65	2,770	4,294.1	Middleport village (part).....	0.73	1,675	2,292.5
Roslyn Estates village.....	0.44	1,251	2,858.8	Somerset town.....	37.11	2,662	71.7
Roslyn Harbor village (part).....	0.94	757	808.0	Barker village.....	0.42	533	1,269.6
Roslyn Heights CDP.....	1.48	6,577	4,456.6	Tonawanda Reservation.....	0.80	0	0.0
Russell Gardens village.....	0.17	945	5,442.7	Tuscarora Nation Reservation.....	9.08	1,152	126.8
Saddle Rock village.....	0.25	830	3,372.2	Wheatfield town.....	27.91	18,117	649.1
Saddle Rock Estates CDP.....	0.08	466	6,010.8	Wilson town.....	49.40	5,993	121.3
Sands Point village.....	4.23	2,675	632.3	Ransomville CDP (part).....	1.72	307	178.8
Searingtown CDP.....	0.93	4,915	5,292.9	Wilson village.....	0.81	1,264	1,554.6
Thomaston village.....	0.41	2,617	6,421.4	Oneida County.....	1,212.43	234,878	193.7
University Gardens CDP.....	0.53	4,226	7,925.7	Annsville town.....	60.17	3,012	50.1
Westbury village.....	2.37	15,146	6,380.2	Augusta town.....	27.73	2,020	72.9
Williston Park village.....	0.63	7,287	11,648.7	Oriskany Falls village.....	0.51	732	1,446.0
Oyster Bay town.....	103.75	293,214	2,826.2	Ava town.....	37.67	676	17.9
Bayville village.....	1.45	6,669	4,599.5	Boonville town.....	71.88	4,555	63.4
Bethpage CDP.....	3.58	16,429	4,594.4	Boonville village.....	1.73	2,072	1,198.1
Brookville village.....	3.94	3,465	880.1	Bridgewater town.....	23.84	1,522	63.8
Centre Island village.....	1.09	410	376.1	Bridgewater village.....	0.61	470	774.8
Cove Neck village.....	1.28	286	222.7	Camden town.....	54.01	4,934	91.3
East Hills village (part).....	0.02	23	979.4	Camden village.....	2.44	2,231	915.8
East Massapequa CDP.....	3.44	19,069	5,543.7	Deerfield town.....	32.94	4,273	129.7
East Norwich CDP.....	1.05	2,709	2,586.8	Florence town.....	54.92	1,025	18.7
Farmingdale village.....	1.12	8,189	7,307.1	Floyd town.....	34.62	3,819	110.3
Glen Head CDP.....	1.64	4,697	2,866.3	Forestport town.....	76.92	1,535	20.0
Glenwood Landing CDP (part).....	0.88	3,527	4,003.2	Kirkland town.....	33.78	10,315	305.3
Greenvale CDP (part).....	0.07	320	4,846.4	Clark Mills CDP (part).....	0.94	1,302	1,391.9
Hicksville CDP.....	6.79	41,547	6,118.0	Clinton village.....	0.63	1,942	3,102.9
Jericho CDP.....	3.94	13,567	3,440.8	Lee town.....	45.11	6,486	143.8
Lattingtown village.....	3.76	1,739	463.1	Marcy town.....	32.89	8,982	273.1
Laurel Hollow village.....	2.96	1,952	659.9	Marshall town.....	32.80	2,131	65.0
Locust Valley CDP.....	0.91	3,406	3,728.1	Waterville village (part).....	0.34	202	596.5
Massapequa CDP.....	3.56	21,685	6,095.2	New Hartford town.....	25.36	22,166	874.2
Massapequa Park village.....	2.21	17,008	7,696.5	Chadwicks CDP.....	1.33	1,506	1,134.7
Matinecock village.....	2.66	810	304.8	Clark Mills CDP (part).....	0.11	193	1,712.3
Mill Neck village.....	2.61	997	382.1	New Hartford village.....	0.62	1,847	2,994.7
Muttontown village.....	6.06	3,497	576.8	New York Mills village (part).....	0.60	1,678	2,773.9
North Massapequa CDP.....	3.00	17,886	5,971.3	Washington Mills CDP.....	0.67	1,183	1,766.2
Old Bethpage CDP.....	4.18	5,523	1,320.6	Paris town.....	31.48	4,411	140.1
Old Brookville village.....	4.00	2,134	533.7	Clayville village.....	0.44	350	797.0
Old Westbury village (part).....	3.01	2,118	703.5	Remsen town.....	35.46	1,929	54.4
Oyster Bay CDP.....	1.23	6,707	5,437.6	Remsen village (part).....	0.33	480	1,467.8
Oyster Bay Cove village.....	4.19	2,197	524.8	Rome city.....	74.79	33,725	450.9
Plainedge CDP.....	1.40	8,817	6,279.5	Sangerfield town.....	30.80	2,561	83.1
Plainview CDP.....	5.73	26,217	4,573.1	Waterville village (part).....	1.08	1,381	1,282.0
Roslyn Harbor village (part).....	0.25	294	1,181.4	Sherrill city.....	2.31	3,071	1,328.6
Sea Cliff village.....	1.11	4,995	4,480.5	Steuben town.....	42.65	1,100	25.8
South Farmingdale CDP.....	2.22	14,486	6,532.2	Trenton town.....	43.38	4,498	103.7
Syosset CDP.....	4.97	18,829	3,785.8	Barneveld village.....	0.19	284	1,477.8
Upper Brookville village.....	4.32	1,698	393.2	Holland Patent village.....	0.51	458	906.0
Woodbury CDP.....	5.01	8,907	1,778.3	Prospect village.....	0.21	291	1,399.9
New York County.....	22.83	1,585,873	69,468.4	Remsen village (part).....	0.05	28	618.3
Manhattan borough.....	22.83	1,585,873	69,468.4	Utica city.....	16.76	62,235	3,713.6
New York city (part).....	22.83	1,585,873	69,468.4	Vernon town.....	37.83	5,408	143.0
Niagara County.....	522.36	216,469	414.4	Oneida Castle village.....	0.51	625	1,216.1
Cambria town.....	39.71	5,839	147.0	Vernon village.....	0.95	1,172	1,239.0
Sanborn CDP (part).....	1.78	920	518.2	Verona town.....	69.23	6,293	90.9
Hartland town.....	52.38	4,117	78.6	Durhamville CDP.....	1.37	584	425.6
Middleport village (part).....	0.14	165	1,168.0	Verona CDP.....	1.88	852	453.7
Lewiston town.....	37.12	16,262	438.1	Vienna town.....	61.45	5,440	88.5
				Sylvan Beach village.....	0.69	897	1,306.6

Table 15.

Land Area and Population Density: 2010—Con.

[For information on confidentiality protection, nonsampling error, and definitions, see Selected Appendixes at <www.census.gov/prod/cen2010/cph-1-a.pdf>]

State County County Subdivision Place	Land area in square miles	Total population		State County County Subdivision Place	Land area in square miles	Total population	
		Number	Average per square mile			Number	Average per square mile
Oneida County—Con.				Ontario County—Con.			
Western town.....	51.21	1,951	38.1	Manchester town—Con.			
Westmoreland town.....	43.14	6,138	142.3	Clifton Springs village (part).....	0.96	1,651	1,715.0
Clark Mills CDP (part).....	0.32	346	1,088.6	Manchester village.....	1.18	1,709	1,452.9
Westmoreland CDP.....	0.69	427	621.7	Port Gibson CDP.....	1.17	453	386.7
Whitestown town.....	27.32	18,667	683.3	Shortsville village.....	0.67	1,439	2,155.5
Clark Mills CDP (part).....	0.13	64	506.8	Naples town.....	39.68	2,502	63.0
New York Mills village (part).....	0.58	1,649	2,867.6	Naples village.....	0.98	1,041	1,057.4
Oriskany village.....	0.79	1,400	1,768.6	Phelps town.....	64.95	7,072	108.9
Whitesboro village.....	1.05	3,772	3,593.7	Clifton Springs village (part).....	0.56	476	855.6
Yorkville village.....	0.67	2,689	4,005.4	Phelps village.....	1.17	1,989	1,696.5
				Richmond town.....	42.43	3,361	79.2
Onondaga County.....	778.39	467,026	600.0	Honeoye CDP.....	0.92	579	628.7
Camillus town.....	34.42	24,167	702.0	Seneca town.....	50.45	2,721	53.9
Camillus village.....	0.39	1,213	3,107.8	Hall CDP.....	1.02	216	211.2
Fairmount CDP (part).....	3.12	9,769	3,134.9	South Bristol town.....	38.97	1,590	40.8
Cicero town.....	48.27	31,632	655.3	Victor town.....	35.92	14,275	397.4
Brewerton CDP (part).....	2.10	3,234	1,542.2	Victor village.....	1.37	2,696	1,964.0
Bridgeport CDP (part).....	0.72	1,157	1,596.8	West Bloomfield town.....	25.46	2,466	96.9
North Syracuse village (part).....	0.86	1,991	2,313.4				
Clay town.....	47.96	58,206	1,213.7	Orange County.....	811.69	372,813	459.3
North Syracuse village (part).....	1.10	4,809	4,383.4	Blooming Grove town.....	34.74	18,028	519.0
De Witt town.....	33.77	25,838	765.0	Beaver Dam Lake CDP (part).....	0.41	203	495.6
East Syracuse village.....	1.62	3,084	1,901.2	Mountain Lodge Park CDP.....	1.19	1,588	1,340.0
Lyncourt CDP (part).....	0.19	413	2,162.3	Salisbury Mills CDP (part).....	0.08	144	1,826.6
Elbridge town.....	37.54	5,922	157.8	South Blooming Grove village.....	4.67	3,234	691.9
Elbridge village.....	1.13	1,058	939.9	Washingtonville village.....	2.54	5,899	2,324.1
Jordan village.....	1.15	1,368	1,194.1	Chester town.....	25.05	11,981	478.3
Fabius town.....	46.50	1,964	42.2	Chester village (part).....	2.14	3,969	1,854.0
Fabius village.....	0.40	352	884.7	Walton Park CDP (part).....	0.88	844	958.4
Geddes town.....	9.16	17,118	1,869.5	Cornwall town.....	26.65	12,646	474.5
Fairmount CDP (part).....	0.22	455	2,090.9	Beaver Dam Lake CDP (part).....	0.38	569	1,483.4
Lakeland CDP.....	1.48	2,786	1,878.1	Cornwall-on-Hudson village.....	1.99	3,018	1,518.9
Solvay village.....	1.65	6,584	3,981.8	Firthcliffe CDP (part).....	2.71	4,804	1,770.9
Westvale CDP.....	1.36	4,963	3,637.7	Salisbury Mills CDP (part).....	0.42	392	933.5
LaFayette town.....	39.23	4,952	126.2	Vails Gate CDP (part).....	0.05	0	0.0
Lysander town.....	61.71	21,759	352.6	West Point CDP (part).....	0.72	0	0.0
Baldwinsville village (part).....	1.75	4,584	2,623.6	Crawford town.....	40.03	9,316	232.7
Manlius town.....	49.22	32,370	657.7	Pine Bush CDP.....	2.11	1,780	845.1
Fayetteville village.....	1.75	4,373	2,504.1	Deerpark town.....	66.50	7,901	118.8
Manlius village.....	1.79	4,704	2,634.9	Goshen town.....	43.64	13,687	313.6
Minoa village.....	1.27	3,449	2,708.9	Chester village (part).....	0.01	0	0.0
Marcellus town.....	32.45	6,210	191.4	Florida village (part).....	0.13	4	29.6
Marcellus village.....	0.62	1,813	2,915.5	Goshen village.....	3.33	5,454	1,637.9
Onondaga town.....	57.74	23,101	400.1	Greenville town.....	30.01	4,616	153.8
Nedrow CDP.....	0.96	2,244	2,339.0	Hamptonburgh town.....	26.76	5,561	207.8
Onondaga Nation Reservation.....	9.25	468	50.6	Maybrook village (part).....	0.22	39	177.7
Otisco town.....	29.53	2,541	86.0	Highlands town.....	30.41	12,492	410.8
Pompey town.....	66.38	7,080	106.7	Fort Montgomery CDP.....	1.48	1,571	1,058.9
Salina town.....	13.75	33,710	2,451.6	Highland Falls village.....	1.09	3,900	3,576.7
Galeville CDP.....	1.15	4,617	4,007.8	West Point CDP (part).....	19.03	6,763	355.5
Liverpool village.....	0.76	2,347	3,100.0	Middletown city.....	5.08	28,086	5,533.2
Lyncourt CDP (part).....	1.05	3,837	3,647.1	Minisink town.....	23.03	4,490	195.0
Mattydale CDP.....	1.92	6,446	3,356.4	Unionville village.....	0.31	612	1,971.6
Skaneateles town.....	42.61	7,209	169.2	Monroe town.....	19.98	39,912	1,998.0
Skaneateles village.....	1.41	2,450	1,733.2	Harriman village (part).....	0.48	1,757	3,641.4
Spafford town.....	32.70	1,686	51.6	Kiryas Joel village.....	1.11	20,175	18,198.7
Syracuse city.....	25.04	145,170	5,796.7	Monroe village.....	3.45	8,364	2,422.0
Tully town.....	25.75	2,738	106.3	Walton Park CDP (part).....	1.45	1,825	1,259.9
Tully village.....	0.72	873	1,216.8	Montgomery town.....	50.26	22,606	449.8
Van Buren town.....	35.41	13,185	372.4	Maybrook village (part).....	1.13	2,919	2,572.3
Baldwinsville village (part).....	1.35	2,794	2,076.9	Montgomery village.....	1.41	3,814	2,713.3
Seneca Knolls CDP.....	1.25	2,011	1,610.8	Walden village.....	1.97	6,978	3,545.6
Village Green CDP.....	1.15	3,891	3,371.9	Mount Hope town.....	25.13	7,018	279.2
				Otisville village.....	0.76	1,068	1,397.6
Ontario County.....	644.07	107,931	167.6	Newburgh city.....	3.80	28,866	7,587.7
Bristol town.....	36.69	2,315	63.1	Newburgh town.....	42.68	29,801	698.3
Canadice town.....	29.85	1,664	55.7	Balmville CDP.....	2.12	3,178	1,500.9
Canandaigua city.....	4.59	10,545	2,295.2	Gardnertown CDP.....	4.83	4,373	906.2
Canandaigua town.....	56.80	10,020	176.4	Orange Lake CDP.....	6.04	6,982	1,155.1
East Bloomfield town.....	33.19	3,634	109.5	New Windsor town.....	34.07	25,244	741.0
Bloomfield village.....	1.40	1,361	974.3	Beaver Dam Lake CDP (part).....	1.02	1,470	1,443.1
Farmington town.....	39.43	11,825	299.9	Firthcliffe CDP (part).....	0.25	145	575.1
Geneva city (part).....	4.19	13,261	3,161.4	New Windsor CDP.....	3.76	8,922	2,371.9
Geneva town.....	19.09	3,291	172.4	Vails Gate CDP (part).....	1.01	3,369	3,338.3
Gorham town.....	48.85	4,247	86.9	Port Jervis city.....	2.53	8,828	3,490.8
Crystal Beach CDP.....	0.68	644	944.9	Tuxedo town.....	47.05	3,624	77.0
Gorham CDP.....	1.90	617	325.2	Tuxedo Park village.....	2.66	623	234.6
Rushville village (part).....	0.29	213	732.4	Wallkill town.....	62.11	27,426	441.6
Hopewell town.....	35.68	3,747	105.0	Mechanicstown CDP.....	3.34	6,858	2,050.4
Manchester town.....	37.82	9,395	248.4	Scotchtown CDP.....	4.23	9,212	2,180.1

Table 15.

Land Area and Population Density: 2010—Con.

[For information on confidentiality protection, nonsampling error, and definitions, see Selected Appendixes at <www.census.gov/prod/cen2010/cph-1-a.pdf>]

State County County Subdivision Place	Land area in square miles	Total population		State County County Subdivision Place	Land area in square miles	Total population	
		Number	Average per square mile			Number	Average per square mile
Orange County—Con.				Otsego County—Con.			
Walkill town—Con.				Exeter town.....	32.08	987	30.8
Washington Heights CDP.....		1,689	1,136.3	Hartwick town.....	40.08	2,110	52.6
Warwick town.....	101.34	32,065	316.4	Hartwick CDP.....	3.46	629	181.9
Florida village (part).....	2.12	2,829	1,336.6	Laurens town.....	42.05	2,424	57.6
Greenwood Lake village.....	2.05	3,154	1,539.9	Laurens village.....	0.13	263	2,048.2
Warwick village.....	2.42	6,731	2,785.2	Maryland town.....	52.41	1,897	36.2
Wawayanda town.....	34.72	7,266	209.3	Schenevus CDP.....	1.03	551	535.7
Woodbury town.....	36.12	11,353	314.3	Middlefield town.....	63.33	2,114	33.4
Harriman village (part).....	0.52	667	1,278.5	Cooperstown village (part).....	0.30	221	738.8
Woodbury village.....	35.60	10,686	300.1	Milford town.....	46.12	3,044	66.0
				Milford village.....	0.42	415	978.2
Orleans County.....	391.26	42,883	109.6	Morris town.....	39.07	1,878	48.1
Albion town.....	25.26	8,468	335.3	Morris village.....	0.75	583	781.9
Albion village (part).....	2.30	4,660	2,023.3	New Lisbon town.....	44.35	1,114	25.1
Barre town.....	55.04	2,025	36.8	Oneonta city.....	4.36	13,901	3,187.3
Carlton town.....	43.61	2,994	68.7	Oneonta town.....	32.91	5,229	158.9
Clarendon town.....	35.22	3,648	103.6	West End CDP.....	3.65	1,940	531.1
Gaines town.....	34.42	3,378	98.1	Otego town.....	45.63	3,115	68.3
Albion village (part).....	0.62	1,396	2,264.5	Otego village.....	1.16	1,010	871.1
Kendall town.....	32.86	2,724	82.9	Otsego town.....	53.89	3,900	72.4
Murray town.....	31.06	4,988	160.6	Cooperstown village (part).....	1.34	1,631	1,221.3
Holley village.....	1.27	1,811	1,428.1	Pittsfield town.....	37.99	1,366	36.0
Ridgeway town.....	50.03	6,780	135.5	Plainfield town.....	29.50	915	31.0
Medina village (part).....	1.81	3,443	1,907.4	Richfield town.....	30.86	2,388	77.4
Shelby town.....	46.39	5,319	114.7	Richfield Springs village.....	1.01	1,264	1,255.8
Medina village (part).....	1.49	2,622	1,755.4	Roseboom town.....	33.41	711	21.3
Yates town.....	37.39	2,559	68.4	Springfield town.....	42.89	1,358	31.7
Lyndonville village.....	1.02	838	818.0	Unadilla town.....	46.25	4,392	95.0
				Unadilla village.....	1.04	1,128	1,088.2
Oswego County.....	951.65	122,109	128.3	Westford town.....	33.85	868	25.6
Albion town.....	47.29	2,073	43.8	Worcester town.....	46.71	2,220	47.5
Altmar village.....	2.07	407	196.7	Worcester CDP.....	8.56	1,113	130.0
Amboy town.....	37.05	1,263	34.1				
Boylston town.....	39.15	549	14.0	Putnam County.....	230.31	99,710	432.9
Constantia town.....	56.77	4,973	87.6	Carmel town.....	35.91	34,305	955.4
Cleveland village.....	1.13	750	662.9	Carmel Hamlet CDP.....	8.34	6,817	817.8
Constantia CDP.....	3.01	1,182	392.8	Mahopac CDP.....	5.28	8,369	1,585.2
Fulton city.....	3.75	11,896	3,168.4	Kent town.....	40.50	13,507	333.5
Granby town.....	44.71	6,821	152.6	Lake Carmel CDP.....	5.16	8,282	1,604.7
Hannibal town.....	44.66	4,854	108.7	Patterson town.....	32.21	12,023	373.3
Hannibal village.....	1.15	555	481.6	Putnam Lake CDP.....	3.84	3,844	1,000.7
Hastings town.....	45.65	9,450	207.0	Phillipstown town.....	48.78	9,662	198.1
Brewerton CDP (part).....	0.72	295	412.0	Cold Spring village.....	0.59	2,013	3,390.5
Central Square village.....	1.91	1,848	969.4	Nelsonville village.....	1.03	628	607.4
Mexico town.....	46.27	5,197	112.3	Putnam Valley town.....	41.17	11,809	286.8
Mexico village.....	2.14	1,624	757.2	Southeast town.....	31.73	18,404	579.9
Minetto town.....	5.76	1,659	287.9	Brewster village.....	0.47	2,390	5,115.4
Minetto CDP.....	3.32	1,069	321.7	Brewster Hill CDP.....	0.87	2,089	2,400.5
New Haven town.....	31.10	2,856	91.8	Peach Lake CDP (part).....	1.96	1,044	532.0
Orwell town.....	39.58	1,167	29.5				
Oswego city.....	7.61	18,142	2,382.7	Queens County.....	108.53	2,230,722	20,553.6
Oswego town.....	27.33	7,984	292.1	Queens borough.....	108.53	2,230,722	20,553.6
SUNY Oswego CDP.....	0.32	3,676	11,330.1	New York city (part).....	108.53	2,230,722	20,553.6
Palermo town.....	40.46	3,664	90.6				
Parish town.....	41.73	2,558	61.3	Rensselaer County.....	652.43	159,429	244.4
Parish village.....	1.61	450	280.3	Berlin town.....	59.60	1,880	31.5
Redfield town.....	89.82	550	6.1	Brunswick town.....	44.35	11,941	269.3
Richland town.....	57.25	5,718	99.9	East Greenbush town.....	24.02	16,473	685.8
Pulaski village.....	3.48	2,365	678.9	East Greenbush CDP.....	2.66	4,487	1,684.3
Sandy Creek town.....	42.28	3,939	93.2	Hampton Manor CDP.....	0.62	2,417	3,872.8
Lacona village.....	1.11	582	524.4	Grafton town.....	44.72	2,130	47.6
Sandy Creek village.....	1.35	771	570.5	Hoosick town.....	63.03	6,924	109.8
Schroepel town.....	42.20	8,501	201.4	Hoosick Falls village.....	1.60	3,501	2,190.9
Phoenix village.....	1.17	2,382	2,034.9	Nassau town.....	44.44	4,789	107.8
Sand Ridge CDP.....	2.40	849	353.9	East Nassau village.....	4.86	587	120.7
Scriba town.....	40.57	6,840	168.6	Nassau village (part).....	0.64	1,069	1,664.0
Volney town.....	48.24	5,926	122.8	North Greenbush town.....	18.55	12,075	651.1
West Monroe town.....	33.75	4,252	126.0	Wynantskill CDP.....	2.36	3,276	1,388.3
Brewerton CDP (part).....	0.35	500	1,414.3	Petersburgh town.....	41.60	1,525	36.7
Williamstown town.....	38.67	1,277	33.0	Pittsfield town.....	61.63	5,735	93.1
				Valley Falls village (part).....	0.41	397	966.3
Otsego County.....	1,001.70	62,259	62.2	Poestenkill town.....	32.36	4,530	140.0
Burlington town.....	44.89	1,140	25.4	Poestenkill CDP.....	5.88	1,061	180.6
Butternuts town.....	53.83	1,786	33.2	Rensselaer city.....	3.17	9,392	2,962.3
Gilbertsville village.....	1.00	399	397.9	Sand Lake town.....	35.05	8,530	243.4
Cherry Valley town.....	40.38	1,223	30.3	Averill Park CDP.....	2.93	1,693	577.3
Cherry Valley village.....	0.51	520	1,020.4	West Sand Lake CDP.....	4.70	2,660	565.5
Decatur town.....	20.56	353	17.2	Schaghticoke town.....	49.75	7,679	154.4
Edmeston town.....	44.30	1,826	41.2	Schaghticoke village.....	0.76	592	780.9
Edmeston CDP.....	4.34	657	151.2	Valley Falls village (part).....	0.05	69	1,311.8

Table 15.

Land Area and Population Density: 2010—Con.

[For information on confidentiality protection, nonsampling error, and definitions, see Selected Appendixes at <www.census.gov/prod/cen2010/cph-1-a.pdf>]

State County County Subdivision Place	Land area in square miles	Total population		State County County Subdivision Place	Land area in square miles	Total population	
		Number	Average per square mile			Number	Average per square mile
Rensselaer County—Con.				St. Lawrence County—Con.			
Schodack town.....	61.93	12,794	206.6	Hammond town.....	62.20	1,191	19.1
Castleton-on-Hudson village.....	0.71	1,473	2,062.9	Hammond village.....	0.59	280	478.1
Nassau village (part).....	0.06	64	1,136.3	Herkon town.....	53.15	1,108	20.8
Stephentown town.....	57.88	2,903	50.2	Herkon village.....	0.38	422	1,110.9
Troy city.....	10.36	50,129	4,840.0	Hopkinton town.....	185.34	1,077	5.8
				Lawrence town.....	47.61	1,826	38.4
Richmond County.....	58.37	468,730	8,030.3	Lisbon town.....	108.28	4,102	37.9
Staten Island borough.....	58.37	468,730	8,030.3	Louisville town.....	48.52	3,145	64.8
New York city (part).....	58.37	468,730	8,030.3	Massena village (part).....	0.28	443	1,609.9
				Macomb town.....	60.72	906	14.9
Rockland County.....	173.55	311,687	1,795.9	Madrid town.....	52.98	1,735	32.7
Clarkstown town.....	38.48	84,187	2,188.1	Madrid CDP.....	3.73	757	203.1
Bardonia CDP.....	2.57	4,108	1,596.0	Massena town.....	44.37	12,883	290.4
Congers CDP.....	3.07	8,363	2,725.9	Massena village (part).....	4.22	10,493	2,485.6
Nanuet CDP.....	5.43	17,882	3,291.5	Morristown town.....	45.72	1,974	43.2
New City CDP.....	15.58	33,559	2,153.7	Morristown village.....	0.98	395	403.0
Nyack village (part).....	0.09	690	7,436.9	Norfolk town.....	56.74	4,668	82.3
Spring Valley village (part).....	0.25	2,567	10,271.8	Massena village (part).....	0.03	0	0.0
Upper Nyack village.....	1.22	2,063	1,688.6	Norfolk CDP.....	2.70	1,327	491.1
Valley Cottage CDP.....	4.31	9,107	2,113.7	Norwood village (part).....	0.32	82	252.8
West Nyack CDP.....	2.94	3,439	1,169.8	Ogdensburg city.....	4.96	11,128	2,245.5
Haverstraw town.....	22.16	36,634	1,653.5	Oswegatchie town.....	65.50	4,397	67.1
Haverstraw village.....	1.98	11,910	6,014.9	Heuvelton village.....	0.76	714	938.6
Mount Ivy CDP.....	1.47	6,878	4,688.8	Parishville town.....	98.16	2,153	21.9
Pomona village (part).....	1.37	1,751	1,282.0	Hannawa Falls CDP (part).....	1.03	53	51.2
Thiells CDP.....	1.83	5,032	2,754.5	Parishville CDP.....	3.29	647	196.5
West Haverstraw village.....	1.52	10,165	6,689.9	Piercefield town.....	104.16	310	3.0
Orangetown town.....	24.10	49,212	2,042.2	Pierrepont town.....	60.25	2,589	43.0
Blauvelt CDP.....	4.50	5,689	1,263.6	Hannawa Falls CDP (part).....	4.08	989	242.6
Grand View-on-Hudson village.....	0.18	285	1,622.8	Pitcairn town.....	58.52	846	14.5
Nyack village (part).....	0.68	6,075	8,974.8	Potsdam town.....	101.40	16,041	158.2
Orangeburg CDP.....	3.07	4,568	1,486.7	Norwood village (part).....	1.77	1,575	889.6
Pearl River CDP.....	6.80	15,876	2,335.1	Potsdam village.....	4.45	9,428	2,120.1
Piermont village.....	0.68	2,510	3,694.0	Rossie town.....	37.88	877	23.2
South Nyack village.....	0.61	3,510	5,801.6	Russell town.....	96.68	1,856	19.2
Sparkill CDP.....	0.53	1,565	2,956.0	Stockholm town.....	93.90	3,665	39.0
Tappan CDP.....	2.77	6,613	2,386.7	Winthrop CDP.....	2.78	510	183.7
Ramapo town.....	61.20	126,595	2,068.6	Waddington town.....	51.61	2,266	43.9
Airmont village.....	4.64	8,628	1,858.3	Waddington village.....	2.18	972	445.9
Chestnut Ridge village.....	4.97	7,916	1,593.4				
Hillburn village.....	2.25	951	422.5	Saratoga County.....	809.98	219,607	271.1
Hillcrest CDP.....	1.30	7,558	5,825.4	Ballston town.....	29.58	9,776	330.5
Kaser village.....	0.17	4,724	27,420.1	Ballston Spa village (part).....	0.40	1,138	2,821.9
Monsey CDP.....	2.27	18,412	8,101.2	Charlton town.....	32.77	4,133	126.1
Montebello village.....	4.35	4,526	1,041.3	Clifton town.....	48.20	36,705	761.5
New Hempstead village.....	2.85	5,132	1,798.7	Country Knolls CDP.....	1.58	2,224	1,405.8
New Square village.....	0.36	6,944	19,488.9	Corinth town.....	56.76	6,531	115.1
Pomona village (part).....	1.03	1,352	1,310.7	Corinth village.....	1.07	2,559	2,399.1
Sloatsburg village.....	2.47	3,039	1,231.9	Day town.....	64.11	856	13.4
Spring Valley village (part).....	1.77	28,780	16,298.3	Edinburg town.....	60.17	1,214	20.2
Suffern village.....	2.09	10,723	5,133.9	Galway town.....	43.82	3,545	80.9
Viola CDP.....	2.68	6,868	2,564.5	Galway village.....	0.26	200	781.3
Wesley Hills village.....	3.35	5,628	1,678.7	Greenfield town.....	67.39	7,775	115.4
Stony Point town.....	27.62	15,059	545.1	Hadley town.....	39.70	2,048	51.6
Stony Point CDP.....	5.44	12,147	2,232.3	Hadley CDP.....	1.12	1,009	903.0
				Halfmoon town.....	32.58	21,535	661.0
St. Lawrence County.....	2,680.38	111,944	41.8	Malta town.....	27.92	14,765	528.8
Brasher town.....	91.10	2,512	27.6	Round Lake village.....	1.12	623	554.7
Brasher Falls CDP.....	1.64	669	408.4	Mechanicville city.....	0.84	5,196	6,181.0
Canton town.....	104.76	10,995	104.9	Milton town.....	35.69	18,575	520.5
Canton village.....	3.58	6,314	1,765.5	Ballston Spa village (part).....	1.20	4,271	3,573.4
Rensselaer Falls village.....	0.29	332	1,142.6	Milton CDP.....	1.49	3,087	2,076.6
Clare town.....	96.56	105	1.1	North Ballston Spa CDP.....	0.82	1,338	1,623.9
Clifton town.....	134.36	751	5.6	Moreau town.....	41.92	14,728	351.3
Cranberry Lake CDP.....	19.44	200	10.3	South Glens Falls village.....	1.36	3,518	2,589.8
Star Lake CDP (part).....	1.34	258	192.5	Northumberland town.....	32.30	5,087	157.5
Colton town.....	241.70	1,451	6.0	Providence town.....	44.00	1,995	45.3
Colton CDP.....	1.69	345	204.3	Saratoga town.....	40.56	5,674	139.9
De Kalb town.....	82.52	2,434	29.5	Schuylerville village.....	0.53	1,386	2,600.3
DeKalb Junction CDP.....	3.88	519	133.6	Victory village.....	0.53	605	1,151.3
Richville village.....	0.74	323	437.5	Saratoga Springs city.....	28.06	26,586	947.3
De Peyster town.....	42.93	998	23.2	Stillwater town.....	41.19	8,287	201.2
Edwards town.....	50.47	1,156	22.9	Stillwater village.....	1.26	1,738	1,381.5
Edwards village.....	0.97	439	450.7	Waterford town.....	6.57	8,423	1,282.7
Fine town.....	166.80	1,512	9.1	Waterford village.....	0.28	1,990	7,035.8
Star Lake CDP (part).....	3.00	551	183.8	Wilton town.....	35.83	16,173	451.3
Fowler town.....	59.33	2,202	37.1				
Hailesboro CDP.....	4.73	624	132.0	Schenectady County.....	204.52	154,727	756.6
Gouverneur town.....	71.22	7,085	99.5	Duanesburg town.....	70.78	6,122	86.5
Gouverneur village.....	2.19	3,949	1,802.6	Delanson village.....	0.64	377	585.6

Table 15.

Land Area and Population Density: 2010—Con.

[For information on confidentiality protection, nonsampling error, and definitions, see Selected Appendixes at <www.census.gov/prod/cen2010/cph-1-a.pdf>]

State County County Subdivision Place	Land area in square miles	Total population		State County County Subdivision Place	Land area in square miles	Total population	
		Number	Average per square mile			Number	Average per square mile
Schenectady County—Con.				Steuben County.....	1,390.56	98,990	71.2
Duanesburg town—Con.				Addison town.....	25.55	2,595	101.6
Duane Lake CDP.....	2.40	323	134.5	Addison village.....	1.89	1,763	931.4
Duanesburg CDP.....	2.45	391	159.6	Avoca town.....	36.25	2,264	62.5
Mariaville Lake CDP (part).....	4.04	558	138.1	Avoca village.....	1.33	946	713.4
Glenville town.....	49.19	29,480	599.4	Bath town.....	95.32	12,379	129.9
East Glenville CDP.....	7.17	6,616	923.3	Bath village.....	3.17	5,786	1,822.6
Scotia village.....	1.69	7,729	4,585.8	Savona village.....	1.04	827	795.5
Niskayuna town.....	14.15	21,781	1,539.1	Bradford town.....	25.12	855	34.0
Niskayuna CDP.....	1.01	4,859	4,822.3	Cameron town.....	46.70	945	20.2
Princeton town.....	23.92	2,115	88.4	Campbell town.....	40.68	3,406	83.7
Mariaville Lake CDP (part).....	1.58	164	103.5	Campbell CDP.....	1.76	713	404.8
Rotterdam town.....	35.69	29,094	815.1	Coopers Plains CDP (part).....	0.13	72	548.2
Rotterdam CDP.....	6.93	20,652	2,978.6	Canisteo town.....	54.35	3,391	62.4
Schenectady city.....	10.78	66,135	6,135.3	Canisteo village.....	0.93	2,270	2,431.3
Schoharie County.....	621.82	32,749	52.7	Caton town.....	37.57	2,179	58.0
Blenheim town.....	33.93	377	11.1	Cohocton town.....	56.08	2,561	45.7
Broome town.....	47.74	973	20.4	Cohocton village.....	1.50	838	558.1
Carlisle town.....	34.12	1,948	57.1	Corning city.....	3.08	11,183	3,626.4
Cobleskill town.....	30.60	6,625	216.5	Corning town.....	36.85	6,270	170.1
Cobleskill village.....	3.57	4,678	1,309.6	Riverside village.....	0.30	497	1,648.5
Conesville town.....	39.47	734	18.6	South Corning village.....	0.62	1,145	1,856.7
Esperance town.....	19.67	2,076	105.6	Dansville town.....	48.37	1,842	38.1
Esperance village.....	0.49	345	702.5	Erwin town.....	38.66	8,037	207.9
Fulton town.....	64.98	1,442	22.2	Coopers Plains CDP (part).....	0.69	526	758.9
Gilboa town.....	57.80	1,307	22.6	Gang Mills CDP.....	4.38	4,185	955.9
Jefferson town.....	43.25	1,410	32.6	Painted Post village.....	1.27	1,809	1,421.9
Middleburgh town.....	49.11	3,746	76.3	Fremont town.....	32.04	1,008	31.5
Middleburgh village.....	1.25	1,500	1,202.6	Greenwood town.....	41.34	801	19.4
Richmondville town.....	30.16	2,610	86.5	Hartsville town.....	36.14	609	16.8
Richmondville village.....	1.85	918	497.2	Hornby town.....	40.85	1,706	41.8
Schoharie town.....	29.83	3,205	107.4	Hornell city.....	2.84	8,563	3,018.1
Central Bridge CDP.....	1.84	593	321.7	Hornellsville town.....	43.33	4,151	95.8
Schoharie village.....	1.66	922	556.0	Almond village (part).....	0.08	51	654.2
Seward town.....	36.38	1,763	48.5	Arkport village.....	0.69	844	1,215.7
Sharon town.....	39.06	1,846	47.3	North Hornell village.....	0.50	778	1,563.1
Sharon Springs village.....	1.83	558	305.5	Howard town.....	60.55	1,467	24.2
Summit town.....	37.08	1,148	31.0	Jasper town.....	52.64	1,424	27.0
Wright town.....	28.64	1,539	53.7	Lindley town.....	37.60	1,967	52.3
Schuyler County.....	328.33	18,343	55.9	Prattsburgh town.....	51.67	2,085	40.4
Catharine town.....	32.30	1,762	54.6	Prattsburgh CDP.....	1.64	656	399.9
Odessa village (part).....	0.93	516	554.8	Pulteney town.....	33.14	1,285	38.8
Cayuta town.....	20.32	556	27.4	Rathbone town.....	36.02	1,126	31.3
Dix town.....	36.26	3,864	106.6	Thurston town.....	36.35	1,350	37.1
Montour Falls village (part).....	0.97	186	192.6	Troupsburg town.....	61.24	1,291	21.1
Watkins Glen village (part).....	1.37	1,569	1,145.5	Tuscarora town.....	37.63	1,473	39.1
Hector town.....	102.37	4,940	48.3	Urbana town.....	40.95	2,343	57.2
Burdett village.....	0.96	340	353.3	Hammondsport village.....	0.35	661	1,915.3
Montour town.....	18.58	2,308	124.2	Wayland town.....	38.74	4,102	105.9
Montour Falls village (part).....	2.04	1,525	746.6	Wayland village.....	1.13	1,865	1,651.0
Odessa village (part).....	0.21	75	363.3	Wayne town.....	20.58	1,041	50.6
Orange town.....	54.07	1,609	29.8	West Union town.....	40.90	312	7.6
Reading town.....	27.15	1,707	62.9	Wheeler town.....	46.07	1,260	27.4
Watkins Glen village (part).....	0.19	290	1,532.1	Woodhull town.....	55.39	1,719	31.0
Tyrone town.....	37.30	1,597	42.8	Suffolk County.....	912.05	1,493,350	1,637.4
Seneca County.....	323.71	35,251	108.9	Babylon town.....	52.32	213,603	4,082.7
Covert town.....	31.39	2,154	68.6	Amityville village.....	2.11	9,523	4,506.9
Interlaken village.....	0.27	602	2,251.3	Babylon village.....	2.44	12,166	4,976.0
Fayette town.....	54.82	3,929	71.7	Copague CDP.....	3.22	22,993	7,144.3
Waterloo village (part).....	0.61	927	1,529.6	Deer Park CDP.....	6.17	27,745	4,498.5
Geneva city (part).....	0.02	0	0.0	East Farmingdale CDP.....	5.72	6,484	1,134.6
Junius town.....	26.71	1,471	55.1	Fire Island CDP (part).....	0.96	9	9.3
Lodi town.....	34.19	1,550	45.3	Gilgo CDP.....	5.00	131	26.2
Lodi village.....	0.55	291	528.0	Lindenhurst village.....	3.76	27,253	7,247.8
Ovid town.....	30.86	2,311	74.9	North Amityville CDP.....	2.35	17,862	7,587.5
Ovid village (part).....	0.37	583	1,578.2	North Babylon CDP.....	3.37	17,509	5,195.9
Romulus town.....	37.79	4,316	114.2	North Lindenhurst CDP.....	1.92	11,652	6,070.0
Ovid village (part).....	0.03	19	675.3	Oak Beach-Captree CDP (part).....	1.75	286	163.0
Romulus CDP (part).....	0.29	209	719.4	West Babylon CDP.....	7.77	43,213	5,563.7
Seneca Falls town.....	24.22	9,040	373.3	Wheatley Heights CDP.....	1.30	5,130	3,940.9
Seneca Falls village.....	4.41	6,681	1,513.7	Wyandanch CDP.....	4.47	11,647	2,603.6
Waterloo village (part).....	0.04	4	113.3	Brookhaven town.....	259.44	486,040	1,873.4
Tyre town.....	30.05	981	32.6	Belle Terre village.....	0.88	792	895.1
Varick town.....	31.99	1,857	58.0	Beilport village.....	1.45	2,084	1,442.2
Romulus CDP (part).....	0.32	200	628.8	Blue Point CDP.....	1.79	4,773	2,661.1
Waterloo town.....	21.67	7,642	352.7	Brookhaven CDP.....	5.76	3,451	599.0
Waterloo village (part).....	1.52	4,240	2,797.5	Calverton CDP (part).....	4.41	1,152	261.2
				Centereach CDP.....	8.71	31,578	3,623.6
				Center Moriches CDP.....	5.22	7,580	1,453.0
				Coram CDP.....	13.82	39,113	2,829.3

Table 15.

Land Area and Population Density: 2010—Con.

[For information on confidentiality protection, nonsampling error, and definitions, see Selected Appendixes at <www.census.gov/prod/cen2010/cph-1-a.pdf>]

State County County Subdivision Place	Land area in square miles	Total population		State County County Subdivision Place	Land area in square miles	Total population	
		Number	Average per square mile			Number	Average per square mile
Suffolk County—Con.				Suffolk County—Con.			
Brookhaven town—Con.				Islip town—Con.			
East Moriches CDP.....	5.48	5,249	958.4	Holbrook CDP (part).....	6.07	22,255	3,664.4
East Patchogue CDP.....	8.35	22,469	2,692.2	Holtsville CDP (part).....	0.81	3,225	3,978.5
Eastport CDP (part).....	3.19	978	307.0	Islandia village.....	2.22	3,335	1,502.4
East Shoreham CDP.....	5.37	6,666	1,242.0	Islip CDP.....	4.80	18,689	3,893.5
Farmingville CDP.....	4.12	15,481	3,753.9	Islip Terrace CDP.....	1.35	5,389	4,000.1
Fire Island CDP (part).....	6.05	82	13.6	North Bay Shore CDP.....	3.25	18,944	5,825.4
Gordon Heights CDP.....	1.70	4,042	2,371.0	North Great River CDP.....	2.33	4,001	1,720.8
Holbrook CDP (part).....	1.11	4,940	4,453.0	Oak Beach-Captree CDP (part).....	1.00	0	0.0
Holtsville CDP (part).....	6.30	16,489	2,616.3	Oakdale CDP.....	3.42	7,974	2,333.4
Lake Grove village.....	2.95	11,163	3,788.2	Ocean Beach village.....	0.14	79	559.0
Lake Ronkonkoma CDP (part).....	3.69	15,822	4,286.7	Ronkonkoma CDP.....	7.83	19,082	2,436.1
Manorville CDP.....	25.47	14,314	562.0	Saltire village.....	0.23	37	158.9
Mastic CDP.....	3.90	15,481	3,972.6	Sayville CDP.....	5.29	16,853	3,186.3
Mastic Beach CDP.....	4.71	12,930	2,742.4	West Bay Shore CDP.....	2.19	4,648	2,119.9
Medford CDP.....	10.80	24,142	2,236.0	West Islip CDP.....	6.33	28,335	4,477.2
Middle Island CDP.....	8.24	10,483	1,272.3	West Sayville CDP.....	2.10	5,011	2,386.7
Miller Place CDP.....	6.55	12,339	1,883.4	Poospatuck Reservation.....	0.11	324	2,875.5
Moriches CDP.....	2.05	2,838	1,384.6	Riverhead town.....	67.43	33,506	496.9
Mount Sinai CDP.....	6.00	12,118	2,020.0	Aquebogue CDP.....	3.81	2,438	639.6
North Bellport CDP.....	4.94	11,545	2,338.7	Baiting Hollow CDP.....	3.21	1,642	511.1
North Patchogue CDP.....	1.98	7,246	3,664.1	Calverton CDP (part).....	23.62	5,358	226.9
Old Field village.....	2.07	918	443.6	Jamesport CDP.....	4.50	1,710	380.3
Patchogue village.....	2.26	11,798	5,230.9	Northville CDP.....	7.40	1,340	181.0
Poquott village.....	0.44	953	2,169.6	Riverhead CDP.....	15.08	13,299	881.8
Port Jefferson village.....	3.06	7,750	2,535.3	Wading River CDP.....	9.80	7,719	787.4
Port Jefferson Station CDP.....	2.67	7,838	2,940.1	Shelter Island town.....	12.16	2,392	196.6
Ridge CDP.....	13.21	13,336	1,009.5	Dering Harbor village.....	0.25	11	44.8
Rocky Point CDP.....	11.30	14,014	1,240.3	Shelter Island CDP.....	6.55	1,333	203.5
Selden CDP.....	4.32	19,851	4,593.8	Shelter Island Heights CDP.....	5.37	1,048	195.2
Setauket-East Setauket CDP.....	8.52	15,477	1,816.6	Shinnecock Reservation.....	1.35	662	490.7
Shirley CDP.....	11.46	27,854	2,431.6	Smithtown town.....	53.70	117,801	2,193.8
Shoreham village.....	0.45	531	1,184.2	Commack CDP (part).....	8.24	23,587	2,862.8
Sound Beach CDP.....	1.64	7,612	4,651.0	Fort Salonga CDP (part).....	4.36	4,035	925.3
Stony Brook CDP.....	5.81	13,740	2,363.0	Hauppauge CDP (part).....	5.80	10,341	1,784.0
Stony Brook University CDP.....	1.70	9,216	5,429.4	Head of the Harbor village.....	2.81	1,472	524.4
Terryville CDP.....	3.21	11,849	3,687.9	Kings Park CDP.....	6.20	17,282	2,787.8
Yaphank CDP.....	13.65	5,945	435.6	Lake Ronkonkoma CDP (part).....	1.25	4,333	3,468.2
East Hampton town.....	74.33	21,457	288.7	Nesconset CDP.....	3.82	13,387	3,503.5
Amagansett CDP.....	6.53	1,165	178.5	Nissequoque village.....	3.78	1,749	462.4
East Hampton village.....	4.76	1,083	227.3	St. James CDP.....	4.56	13,338	2,925.3
East Hampton North CDP.....	5.64	4,142	734.5	Smithtown CDP.....	11.63	26,470	2,276.2
Montauk CDP.....	17.48	3,326	190.3	Village of the Branch village.....	0.95	1,807	1,906.4
Napeague CDP.....	3.68	200	54.4	Southampton town.....	139.19	56,790	408.0
Northwest Harbor CDP.....	14.47	3,317	229.2	Bridgehampton CDP.....	13.01	1,756	135.0
Sag Harbor village (part).....	0.85	982	1,148.8	Eastport CDP (part).....	2.07	853	411.5
Springs CDP.....	8.48	6,592	777.4	East Quogue CDP.....	8.87	4,757	536.1
Wainscott CDP.....	6.73	650	96.6	Flanders CDP.....	11.46	4,472	390.2
Huntington town.....	94.12	203,264	2,159.5	Hampton Bays CDP.....	12.95	13,603	1,050.1
Asharoken village.....	1.47	654	444.7	Northampton CDP.....	11.55	570	49.3
Centerport CDP.....	2.10	5,508	2,617.5	North Haven village.....	2.71	833	307.1
Cold Spring Harbor CDP.....	3.67	5,070	1,383.3	North Sea CDP.....	11.05	4,458	403.4
Commack CDP (part).....	3.73	12,537	3,361.5	Noyack CDP.....	8.40	3,568	424.6
Dix Hills CDP.....	15.95	26,892	1,686.4	Quogue CDP.....	1.26	816	648.7
East Northport CDP.....	5.16	20,217	3,917.3	Quogue village.....	4.19	967	230.7
Eatons Neck CDP.....	1.00	1,406	1,399.6	Remsenburg-Speonk CDP.....	3.60	2,642	733.5
Elwood CDP.....	4.78	11,177	2,337.5	Riverside CDP.....	2.72	2,911	1,071.3
Fort Salonga CDP (part).....	5.47	5,973	1,092.2	Sagaponack village.....	4.41	313	70.9
Greenlawn CDP.....	3.72	13,742	3,692.4	Sag Harbor village (part).....	0.95	1,187	1,250.5
Halesite CDP.....	0.89	2,498	2,810.3	Shinnecock Hills CDP.....	2.84	2,188	770.7
Huntington CDP.....	7.59	18,046	2,376.4	Southampton village.....	6.42	3,109	484.1
Huntington Bay village.....	1.00	1,425	1,427.5	Tuckahoe CDP.....	4.14	1,373	331.6
Huntington Station CDP.....	5.47	33,029	6,033.7	Water Mill CDP.....	10.54	1,559	147.9
Lloyd Harbor village.....	9.36	3,660	390.9	Westhampton CDP.....	12.67	3,079	242.9
Melville CDP.....	12.09	18,985	1,570.9	Westhampton Beach village.....	2.93	1,721	587.2
Northport village.....	2.31	7,401	3,206.2	West Hampton Dunes village.....	0.33	55	167.0
South Huntington CDP.....	3.41	9,422	2,764.2	Southold town.....	53.78	21,968	408.5
West Hills CDP.....	4.93	5,592	1,135.3	Cutchogue CDP.....	9.72	3,349	344.4
Islip town.....	104.11	335,543	3,222.8	East Marion CDP.....	2.24	926	413.7
Bayport CDP.....	3.72	8,896	2,391.6	Fishers Island CDP.....	4.08	236	57.9
Bay Shore CDP.....	5.37	26,337	4,906.7	Greenport village.....	0.96	2,197	2,298.4
Baywood CDP.....	2.26	7,350	3,251.7	Greenport West CDP.....	3.21	2,124	661.8
Bohemia CDP.....	8.62	10,180	1,181.0	Laurel CDP.....	3.00	1,394	464.7
Brentwood CDP.....	10.98	60,664	5,524.6	Mattituck CDP.....	9.00	4,219	469.0
Brightwaters village.....	0.98	3,103	3,178.3	New Suffolk CDP.....	0.56	349	627.2
Central Islip CDP.....	7.11	34,450	4,844.5	Orient CDP.....	5.12	743	145.1
East Islip CDP.....	3.95	14,475	3,664.7	Peconic CDP.....	3.38	683	202.1
Fire Island CDP (part).....	2.22	201	90.7	Southold CDP.....	10.46	5,748	549.3
Great River CDP.....	4.60	1,489	323.9				
Hauppauge CDP (part).....	4.92	10,541	2,144.1				

Table 15.

Land Area and Population Density: 2010—Con.

[For information on confidentiality protection, nonsampling error, and definitions, see Selected Appendixes at <www.census.gov/prod/cen2010/cph-1-a.pdf>]

State County County Subdivision Place	Land area in square miles	Total population		State County County Subdivision Place	Land area in square miles	Total population	
		Number	Average per square mile			Number	Average per square mile
Sullivan County.....	968.13	77,547	80.1	Ulster County—Con.			
Bethel town.....	85.26	4,255	49.9	Hurley town.....	29.91	6,314	211.1
Smallwood CDP.....	1.50	580	385.5	Hurley CDP (part).....	4.04	2,612	647.2
Callicoon town.....	48.59	3,057	62.9	West Hurley CDP.....	3.79	1,939	512.0
Jeffersonville village.....	0.41	359	885.4	Kingston city.....	7.49	23,893	3,191.5
Cochecton town.....	36.24	1,372	37.9	Kingston town.....	7.70	889	115.4
Delaware town.....	34.94	2,670	76.4	Lloyd town.....	31.27	10,863	347.4
Callicoon CDP.....	0.36	167	465.6	Clintondale CDP (part).....	1.62	291	180.0
Hortonville CDP.....	0.76	218	288.4	Highland CDP.....	4.69	5,647	1,205.2
Fallsburg town.....	77.62	12,870	165.8	Marbletown town.....	54.47	5,607	102.9
South Fallsburg CDP.....	5.95	2,870	482.6	High Falls CDP (part).....	0.21	130	617.0
Woodridge village.....	1.60	847	528.3	Stone Ridge CDP.....	5.19	1,173	226.0
Forestburgh town.....	54.78	819	15.0	Marlborough town.....	24.47	8,808	359.9
Fremont town.....	50.19	1,381	27.5	Marlboro CDP.....	4.46	3,669	823.4
Highland town.....	50.06	2,530	50.5	Milton CDP.....	2.96	1,403	473.6
Liberty town.....	79.58	9,885	124.2	New Paltz town.....	33.87	14,003	413.4
Liberty village.....	2.60	4,392	1,687.7	New Paltz village.....	1.72	6,818	3,975.0
Lumberland town.....	46.54	2,468	53.0	Olive town.....	58.45	4,419	75.6
Mamakating town.....	96.11	12,085	125.7	Shokan CDP.....	3.89	1,183	304.0
Bloomingburg village.....	0.31	420	1,360.3	Plattekill town.....	35.11	10,499	299.0
Wurtsboro village.....	1.27	1,246	984.0	Clintondale CDP (part).....	3.96	1,161	293.5
Neversink town.....	82.77	3,557	43.0	Plattekill CDP.....	2.55	1,260	494.1
Rockland town.....	94.16	3,775	40.1	Rochester town.....	89.30	7,313	81.9
Livingston Manor CDP.....	3.08	1,221	396.3	Accord CDP.....	3.40	562	165.3
Roscoe CDP.....	0.72	541	753.4	Kerhonkson CDP (part).....	3.40	865	254.3
Thompson town.....	84.09	15,308	182.0	Rosendale town.....	19.98	6,075	304.1
Monticello village.....	3.98	6,726	1,687.9	High Falls CDP (part).....	0.99	497	504.4
Rock Hill CDP.....	3.66	1,742	476.3	Rosendale Hamlet CDP.....	1.90	1,349	708.5
Tusten town.....	47.21	1,515	32.1	Tillson CDP.....	2.34	1,586	676.3
Narrowsburg CDP.....	1.37	431	315.5	Saugerties town.....	64.57	19,482	301.7
				Glascow CDP.....	1.76	2,099	1,191.0
Tioga County.....	518.60	51,125	98.6	Malden-on-Hudson CDP.....	0.50	405	808.3
Barton town.....	59.28	8,858	149.4	Saugerties village.....	1.78	3,971	2,226.5
Waverly village.....	2.29	4,444	1,937.8	Saugerties South CDP.....	0.95	2,218	2,328.3
Berkshire town.....	30.22	1,412	46.7	Shandaken town.....	119.78	3,085	25.8
Candor town.....	94.51	5,305	56.1	Phoenicia CDP.....	0.46	309	678.3
Candor village.....	0.44	851	1,931.9	Pine Hill CDP.....	2.08	275	132.3
Newark Valley town.....	50.29	3,946	78.5	Shawangunk town.....	56.06	14,332	255.7
Newark Valley village.....	0.99	997	1,009.3	Walker Valley CDP.....	2.12	853	402.3
Nichols town.....	33.73	2,525	74.9	Walkkill CDP.....	3.07	2,288	746.0
Nichols village.....	0.52	512	987.6	Watchtower CDP.....	0.78	2,381	3,063.5
Owego town.....	104.22	19,883	190.8	Ulster town.....	26.80	12,327	459.9
Apalachin CDP.....	1.46	1,131	775.0	East Kingston CDP.....	0.67	276	409.6
Owego village.....	2.45	3,896	1,587.7	Hillside CDP.....	0.83	877	1,062.8
Richford town.....	38.19	1,172	30.7	Hurley CDP (part).....	1.45	846	583.6
Spencer town.....	49.55	3,153	63.6	Lake Katrine CDP.....	2.25	2,397	1,063.3
Spencer village.....	1.01	759	748.2	Lincoln Park CDP.....	1.43	2,366	1,650.1
Tioga town.....	58.62	4,871	83.1	Wawarsing town.....	130.50	13,157	100.8
				Cragsmoor CDP.....	4.35	449	103.2
Tompkins County.....	474.65	101,564	214.0	Ellenville village.....	8.72	4,135	474.0
Caroline town.....	54.76	3,282	59.9	Kerhonkson CDP (part).....	1.88	819	436.5
Danby town.....	53.55	3,329	62.2	Napanoch CDP.....	1.22	1,174	961.9
Dryden town.....	93.64	14,435	154.2	Woodstock town.....	67.29	5,884	87.4
Dryden village.....	1.76	1,890	1,076.2	Woodstock CDP.....	5.92	2,088	352.9
Freeville village.....	1.06	520	491.3	Zena CDP.....	2.93	1,031	351.3
Enfield town.....	36.73	3,512	95.6				
Groton town.....	49.41	5,950	120.4	Warren County.....	866.95	65,707	75.8
Groton village.....	1.74	2,363	1,359.5	Bolton town.....	63.27	2,326	36.8
Ithaca city.....	5.39	30,014	5,570.3	Bolton Landing CDP.....	1.06	513	482.8
Ithaca town.....	28.95	19,930	688.5	Chester town.....	84.19	3,355	39.9
Cayuga Heights village.....	1.77	3,729	2,110.7	Chestertown CDP.....	3.84	677	176.2
East Ithaca CDP.....	1.73	2,231	1,287.3	North Creek CDP (part).....	0.21	112	542.2
Forest Home CDP.....	0.25	572	2,277.2	Pottersville CDP.....	2.28	424	186.1
Northeast Ithaca CDP.....	1.47	2,641	1,797.2	Glens Falls city.....	3.85	14,700	3,817.2
Northwest Ithaca CDP.....	2.91	1,413	486.0	Hague town.....	63.76	699	11.0
South Hill CDP.....	5.90	6,673	1,131.8	Horicon town.....	65.77	1,389	21.1
Lansing town.....	60.49	11,033	182.4	Johnsburg town.....	203.98	2,395	11.7
Lansing village.....	4.61	3,529	765.5	North Creek CDP (part).....	1.39	504	363.1
Newfield town.....	58.84	5,179	88.0	Lake George town.....	30.07	3,515	116.9
Newfield Hamlet CDP.....	1.26	759	603.8	Lake George village.....	0.59	906	1,546.0
Ulysses town.....	32.89	4,900	149.0	Lake Luzerne town.....	52.52	3,347	63.7
Trumansburg village.....	1.39	1,797	1,295.6	Lake Luzerne CDP.....	2.51	1,227	489.2
				Queensbury town.....	62.83	27,901	444.1
Ulster County.....	1,124.24	182,493	162.3	Glens Falls North CDP.....	8.23	8,443	1,025.6
Denning town.....	105.67	551	5.2	West Glens Falls CDP.....	4.68	7,071	1,510.3
Esopus town.....	37.31	9,041	242.3	Stony Creek town.....	82.16	767	9.3
Port Ewen CDP.....	1.97	3,546	1,797.3	Thurman town.....	91.10	1,219	13.4
Rifton CDP.....	1.18	456	387.9	Warrensburg town.....	63.46	4,094	64.5
Gardiner town.....	43.43	5,713	131.5	Warrensburg CDP.....	11.03	3,103	281.4
Gardiner CDP.....	3.86	950	246.0				
Hardenburgh town.....	80.79	238	2.9				

Table 15.

Land Area and Population Density: 2010—Con.

[For information on confidentiality protection, nonsampling error, and definitions, see Selected Appendixes at <www.census.gov/prod/cen2010/cph-1-a.pdf>]

State County County Subdivision Place	Land area in square miles	Total population		State County County Subdivision Place	Land area in square miles	Total population	
		Number	Average per square mile			Number	Average per square mile
Washington County.....	831.18	63,216	76.1	Westchester County—Con.			
Argyle town.....	56.54	3,782	66.9	Greenburgh town—Con.			
Argyle village.....	0.35	306	874.4	Elmsford village.....	1.03	4,664	4,542.7
Cambridge town.....	36.36	2,021	55.6	Fairview CDP.....	0.43	3,099	7,238.3
Cambridge village (part).....	0.59	472	796.1	Greenville CDP.....	2.56	7,116	2,777.2
Dresden town.....	52.25	652	12.5	Hartsdale CDP.....	0.90	5,293	5,913.6
Easton town.....	62.30	2,336	37.5	Hastings-on-Hudson village.....	1.95	7,849	4,020.2
Greenwich village (part).....	0.82	208	253.6	Irvington village.....	2.77	6,420	2,314.9
Fort Ann town.....	109.00	6,190	56.8	Tarrytown village.....	2.93	11,277	3,853.6
Fort Ann village.....	0.29	484	1,654.2	Harrison town.....	16.77	27,472	1,638.6
Fort Edward town.....	26.63	6,371	239.2	Harrison village.....	16.77	27,472	1,638.6
Fort Edward village.....	1.76	3,375	1,921.7	Lewisboro town.....	27.75	12,411	447.3
Granville town.....	55.62	6,669	119.9	Golden's Bridge CDP.....	2.43	1,630	670.9
Granville village.....	1.57	2,543	1,619.3	Mamaroneck town.....	6.65	29,156	4,381.7
Greenwich town.....	43.66	4,942	113.2	Larchmont village.....	1.08	5,864	5,442.9
Greenwich village (part).....	0.66	1,569	2,388.7	Mamaroneck village (part).....	2.01	11,315	5,617.2
Hampton town.....	22.24	938	42.2	Mount Kisco town.....	3.04	10,877	3,583.6
Hartford town.....	43.38	2,269	52.3	Mount Kisco village.....	3.04	10,877	3,583.6
Hebron town.....	56.11	1,853	33.0	Mount Pleasant town.....	27.42	43,724	1,594.4
Jackson town.....	37.16	1,800	48.4	Briarcliff Manor village (part).....	0.50	659	1,305.8
Kingsbury town.....	39.68	12,671	319.3	Hawthorne CDP.....	1.09	4,586	4,195.9
Hudson Falls village.....	1.83	7,281	3,974.5	Pleasantville village.....	1.82	7,019	3,847.1
Putnam town.....	32.79	609	18.6	Sleepy Hollow village.....	2.16	9,870	4,568.0
Salem town.....	52.36	2,715	51.9	Thornwood CDP.....	1.11	3,759	3,395.2
Salem village.....	2.93	946	323.0	Valhalla CDP.....	0.83	3,162	3,809.7
White Creek town.....	47.92	3,356	70.0	Mount Vernon city.....	4.39	67,292	15,343.6
Cambridge village (part).....	1.08	1,398	1,289.0	New Castle town.....	23.24	17,569	756.1
Whitehall town.....	57.18	4,042	70.7	Chappaqua CDP.....	0.45	1,436	3,191.0
Whitehall village.....	4.70	2,614	555.8	New Rochelle city.....	10.35	77,062	7,445.4
Wayne County.....	603.83	93,772	155.3	North Castle town.....	23.76	11,841	498.4
Arcadia town.....	52.03	14,244	273.8	Armonk CDP.....	5.97	4,330	725.7
Newark village.....	5.41	9,145	1,691.6	North Salem town.....	21.33	5,104	239.3
Butler town.....	37.09	2,064	55.6	Peach Lake CDP (part).....	0.70	585	833.8
Wolcott village (part).....	0.48	312	647.8	Ossining town.....	11.56	37,674	3,260.1
Galen town.....	59.48	4,290	72.1	Briarcliff Manor village (part).....	5.46	7,208	1,320.9
Clyde village.....	2.20	2,093	952.2	Ossining village.....	3.15	25,060	7,957.4
Huron town.....	39.39	2,118	53.8	Peekskill city.....	4.37	23,583	5,399.6
Lyons town.....	37.48	5,682	151.6	Pelham town.....	2.17	12,396	5,707.3
Lyons village.....	4.07	3,619	888.3	Pelham village.....	0.83	6,910	8,332.8
Macedon town.....	38.68	9,148	236.5	Pelham Manor village.....	1.34	5,486	4,085.8
Macedon village.....	1.23	1,523	1,243.1	Pound Ridge town.....	22.64	5,104	225.5
Marion town.....	29.15	4,746	162.8	Scotts Corners CDP.....	1.77	711	401.0
Marion CDP.....	3.05	1,511	494.9	Rye city.....	5.85	15,720	2,688.0
Ontario town.....	32.41	10,136	312.7	Rye town.....	6.92	45,928	6,638.2
Ontario CDP.....	3.80	2,160	569.0	Mamaroneck village (part).....	1.16	7,614	6,590.0
Palmyra town.....	33.44	7,975	238.5	Port Chester village.....	2.33	28,967	12,428.8
Palmyra village.....	1.35	3,536	2,625.3	Rye Brook village.....	3.43	9,347	2,722.9
Rose town.....	33.90	2,369	69.9	Scarsdale town.....	6.66	17,166	2,577.3
North Rose CDP.....	1.69	636	376.3	Scarsdale village.....	6.66	17,166	2,577.3
Savannah town.....	35.97	1,730	48.1	Somers town.....	29.64	20,434	689.4
Savannah CDP.....	1.18	558	473.0	Heritage Hills CDP.....	1.86	3,975	2,133.0
Sodus town.....	67.27	8,384	124.6	Lincolndale CDP.....	0.96	1,521	1,588.5
Sodus village.....	0.94	1,819	1,933.2	Shenorock CDP.....	0.70	1,898	2,711.9
Sodus Point village.....	1.47	900	613.1	White Plains city.....	9.77	56,853	5,820.5
Walworth town.....	33.85	9,449	279.1	Yonkers city.....	18.01	195,976	10,880.3
Williamson town.....	34.64	6,984	201.6	Yorktown town.....	36.64	36,081	984.6
Pultneyville CDP.....	2.24	698	311.4	Crompond CDP.....	2.42	2,292	947.2
Williamson CDP.....	3.84	2,495	649.7	Jefferson Valley-Yorktown CDP.....	6.93	14,142	2,042.0
Wolcott town.....	39.05	4,453	114.0	Lake Mohegan CDP.....	2.88	6,010	2,089.9
Red Creek village.....	0.91	532	585.5	Shrub Oak CDP.....	1.58	2,011	1,272.5
Wolcott village (part).....	1.47	1,389	947.5	Yorktown Heights CDP.....	0.91	1,781	1,948.1
Westchester County.....	430.50	949,113	2,204.7	Wyoming County.....	592.75	42,155	71.1
Bedford town.....	37.17	17,335	466.3	Arcade town.....	47.00	4,205	89.5
Bedford CDP.....	3.51	1,834	522.9	Arcade village.....	2.65	2,071	781.7
Bedford Hills CDP.....	1.01	3,001	2,982.9	Attica town.....	35.71	7,702	215.7
Katonah CDP.....	0.73	1,679	2,314.4	Attica village (part).....	1.47	2,419	1,647.2
Cortlandt town.....	39.25	41,592	1,059.5	Bennington town.....	55.05	3,359	61.0
Buchanan village.....	1.38	2,230	1,614.0	Castile town.....	36.98	2,906	78.6
Croton-on-Hudson village.....	4.64	8,070	1,738.3	Castile village.....	1.35	1,015	750.8
Crugers CDP.....	0.66	1,534	2,322.0	Perry village (part).....	0.73	438	601.4
Montrose CDP.....	1.61	2,731	1,691.9	Covington town.....	26.14	1,232	47.1
Verplanck CDP.....	0.62	1,729	2,778.4	Eagle town.....	36.28	1,192	32.9
Eastchester town.....	4.85	32,363	6,668.6	Bliss CDP.....	9.79	527	53.8
Bronxville village.....	0.96	6,323	6,572.9	Gainesville town.....	35.57	2,182	61.3
Eastchester CDP.....	3.29	19,554	5,937.1	Gainesville village.....	0.86	229	267.6
Tuckahoe village.....	0.60	6,486	10,854.3	Silver Springs village.....	0.95	782	821.2
Greenburgh town.....	30.31	88,400	2,916.6	Genesee Falls town.....	15.61	438	28.1
Ardley village.....	1.32	4,452	3,366.2	Java town.....	47.13	2,057	43.6
Dobbs Ferry village.....	2.43	10,875	4,476.7	Strykersville CDP (part).....	0.37	63	170.3
				Middlebury town.....	35.64	1,441	40.4

Table 15.

Land Area and Population Density: 2010—Con.

[For information on confidentiality protection, nonsampling error, and definitions, see Selected Appendixes at <www.census.gov/prod/cen2010/cph-1-a.pdf>]

State County County Subdivision Place	Land area in square miles	Total population	
		Number	Average per square mile
Wyoming County—Con.			
Middlebury town—Con.			
Wyoming village.....	0.67	434	648.9
Orangeville town.....	35.56	1,355	38.1
Perry town.....	36.41	4,616	126.8
Perry village (part).....	1.61	3,235	2,010.4
Pike town.....	31.08	1,114	35.8
Pike CDP.....	1.49	371	248.4
Sheldon town.....	47.35	2,409	50.9
Strykersville CDP (part).....	3.05	584	191.4
Warsaw town.....	35.42	5,064	143.0
Warsaw village.....	4.11	3,473	845.9
Wethersfield town.....	35.81	883	24.7
Yates County.....	338.14	25,348	75.0
Barrington town.....	35.75	1,681	47.0
Benton town.....	41.47	2,836	68.4
Penn Yan village (part).....	0.36	519	1,437.1
Italy town.....	40.14	1,141	28.4
Jerusalem town.....	58.64	4,469	76.2
Keuka Park CDP.....	0.68	1,137	1,677.5
Penn Yan village (part).....	0.15	76	514.7
Middlesex town.....	30.88	1,495	48.4
Milo town.....	38.43	7,006	182.3
Penn Yan village (part).....	1.87	4,564	2,437.2
Potter town.....	37.24	1,865	50.1
Rushville village (part).....	0.35	464	1,331.4
Starkey town.....	32.83	3,573	108.8
Dundee village.....	1.12	1,725	1,534.7
Torrey town.....	22.76	1,282	56.3
Dresden village.....	0.30	308	1,020.7

Table 16.
Land Area and Population Density: 2010

[For information on confidentiality protection, nonsampling error, and definitions, see Selected Appendixes at <www.census.gov/prod/cen2010/cph-1-a.pdf>]

State County Place and County Subdivision	Land area in square miles	Total population		State County Place and County Subdivision	Land area in square miles	Total population	
		Number	Average per square mile			Number	Average per square mile
New York.....	47,126.40	19,378,102	411.2	PLACE AND COUNTY SUBDIVISION—Con.			
COUNTY							
Albany County.....	522.80	304,204	581.9	Alton town, Chenango County.....	45.84	2,851	62.2
Allegany County.....	1,029.31	48,946	47.6	Airmont village, Rockland County.....	4.64	8,628	1,858.3
Bronx County.....	42.10	1,385,108	32,903.3	Akron village, Erie County.....	1.98	2,868	1,451.5
Broome County.....	705.77	200,600	284.2	Alabama town, Genesee County.....	42.37	1,869	44.1
Cattaraugus County.....	1,308.35	80,317	61.4	Albany city, Albany County.....	21.39	97,856	4,575.2
Cayuga County.....	691.58	80,026	115.7	Albertson CDP, Nassau County.....	0.68	5,182	7,625.5
Chautauqua County.....	1,060.23	134,905	127.2	Albion village, Orleans County.....	2.92	6,056	2,074.3
Chemung County.....	407.35	88,830	218.1	Albion town, Orleans County.....	25.26	8,468	335.3
Chenango County.....	893.55	50,477	56.5	Albion town, Oswego County.....	47.29	2,073	43.8
Clinton County.....	1,037.85	82,128	79.1	Alden village, Erie County.....	2.72	2,605	958.3
Columbia County.....	634.71	63,096	99.4	Alden town, Erie County.....	34.31	10,865	316.7
				Alexander village, Genesee County.....	0.44	509	1,164.1
				Alexander town, Genesee County.....	35.47	2,534	71.4
Cortland County.....	498.76	49,336	98.9				
Delaware County.....	1,442.44	47,980	33.3	Alexandria town, Jefferson County.....	72.66	4,061	55.9
Dutchess County.....	795.63	297,488	373.9	Alexandria Bay village, Jefferson County.....	0.77	1,078	1,407.1
Erie County.....	1,042.69	919,040	881.4	Alfred village, Allegany County.....	1.19	4,174	3,508.0
Essex County.....	1,794.23	39,370	21.9	Alfred town, Allegany County.....	31.48	5,237	166.4
Franklin County.....	1,629.12	51,599	31.7	Allegany village, Cattaraugus County.....	0.71	1,816	2,574.3
Fulton County.....	495.47	55,531	112.1	Allegany town, Cattaraugus County.....	70.92	8,004	112.9
Genesee County.....	492.94	60,079	121.9	Allegany Reservation, Cattaraugus County..	36.29	1,020	28.1
Greene County.....	647.16	49,221	76.1	Allen town, Allegany County.....	36.38	448	12.3
Hamilton County.....	1,717.37	4,836	2.8	Alma town, Allegany County.....	36.22	842	23.3
Herkimer County.....	1,411.47	64,519	45.7				
				Almond village.....	0.56	466	825.7
Jefferson County.....	1,268.59	116,229	91.6	Allegany County (part).....	0.49	415	853.2
Kings County.....	70.82	2,504,700	35,369.2	Steuben County (part).....	0.08	51	654.2
Lewis County.....	1,274.68	27,087	21.3				
Livingston County.....	631.76	65,393	103.5	Almond town, Allegany County.....	45.72	1,633	35.7
Madison County.....	654.84	73,442	112.2	Altamont village, Albany County.....	1.19	1,720	1,449.7
Monroe County.....	657.21	744,344	1,132.6	Altmar village, Oswego County.....	2.07	407	196.7
Montgomery County.....	403.04	50,219	124.6	Altona CDP, Clinton County.....	1.71	730	427.1
Nassau County.....	284.72	1,339,532	4,704.8	Altona town, Clinton County.....	100.98	2,887	28.6
New York County.....	22.83	1,585,873	69,468.4	Amagansett CDP, Suffolk County.....	6.53	1,165	178.5
Niagara County.....	522.36	216,469	414.4	Amboy town, Oswego County.....	37.05	1,263	34.1
				Amenia CDP, Dutchess County.....	1.22	955	784.3
Oneida County.....	1,212.43	234,878	193.7	Amenia town, Dutchess County.....	43.22	4,436	102.6
Onondaga County.....	778.39	467,026	600.0	Ames village, Montgomery County.....	0.13	145	1,109.6
Ontario County.....	644.07	107,931	167.6	Amherst town, Erie County.....	53.20	122,366	2,300.0
Orange County.....	811.69	372,813	459.3	Amity town, Allegany County.....	34.44	2,308	67.0
Orleans County.....	391.26	42,883	109.6				
Oswego County.....	951.65	122,109	128.3	Amityville village, Suffolk County.....	2.11	9,523	4,506.9
Otsego County.....	1,001.70	62,259	62.2	Amsterdam city, Montgomery County.....	5.86	18,620	3,176.3
Putnam County.....	230.31	99,710	432.9	Amsterdam town, Montgomery County.....	29.70	5,566	187.4
Queens County.....	108.53	2,230,722	20,553.6	Ancram town, Columbia County.....	42.48	1,573	37.0
Rensselaer County.....	652.43	159,429	244.4	Andes CDP, Delaware County.....	1.19	252	211.2
				Andes town, Delaware County.....	108.59	1,301	12.0
Richmond County.....	58.37	468,730	8,030.3	Andover village, Allegany County.....	1.00	1,042	1,041.0
Rockland County.....	173.55	311,687	1,795.9	Andover town, Allegany County.....	39.43	1,830	46.4
St. Lawrence County.....	2,680.38	111,944	41.8	Angelica village, Allegany County.....	2.15	869	403.8
Saratoga County.....	809.98	219,607	271.1	Angelica town, Allegany County.....	36.39	1,403	38.6
Schenectady County.....	204.52	154,727	756.6	Angola village, Erie County.....	1.42	2,127	1,501.4
Schoharie County.....	621.82	32,749	52.7	Angola on the Lake CDP, Erie County.....	2.55	1,675	658.0
Schuyler County.....	328.33	18,343	55.9				
Seneca County.....	323.71	35,251	108.9	Annsville town, Oneida County.....	60.17	3,012	50.1
Steuben County.....	1,390.56	98,990	71.2	Antwerp village, Jefferson County.....	1.03	686	663.0
Suffolk County.....	912.05	1,493,350	1,637.4	Antwerp town, Jefferson County.....	106.04	1,846	17.4
				Apalachin CDP, Tioga County.....	1.46	1,131	775.0
Sullivan County.....	968.13	77,547	80.1	Aquebogue CDP, Suffolk County.....	3.81	2,438	639.6
Tioga County.....	518.60	51,125	98.6	Arcade village, Wyoming County.....	2.65	2,071	781.7
Tompkins County.....	474.65	101,564	214.0	Arcade town, Wyoming County.....	47.00	4,205	89.5
Ulster County.....	1,124.24	182,493	162.3	Arcadia town, Wayne County.....	52.03	14,244	273.8
Warren County.....	866.95	65,707	75.8	Arsdley village, Westchester County.....	1.32	4,452	3,366.2
Washington County.....	831.18	63,216	76.1	Argyle village, Washington County.....	0.35	306	874.4
Wayne County.....	603.83	93,772	155.3	Argyle town, Washington County.....	56.54	3,782	66.9
Westchester County.....	430.50	949,113	2,204.7	Arietta town, Hamilton County.....	317.18	304	1.0
Wyoming County.....	592.75	42,155	71.1				
Yates County.....	338.14	25,348	75.0	Arkport village, Steuben County.....	0.69	844	1,215.7
PLACE AND COUNTY SUBDIVISION				Arkwright town, Chautauqua County.....	35.67	1,061	29.7
Accord CDP, Ulster County.....	3.40	562	165.3	Arlington CDP, Dutchess County.....	0.67	4,061	6,082.3
Adams village, Jefferson County.....	1.45	1,775	1,226.7	Armonk CDP, Westchester County.....	5.97	4,330	725.7
Adams town, Jefferson County.....	42.27	5,143	121.7	Asharoken village, Suffolk County.....	1.47	654	444.7
Adams Center CDP, Jefferson County.....	4.86	1,568	322.9	Ashford town, Cattaraugus County.....	51.74	2,132	41.2
Addison village, Steuben County.....	1.89	1,763	931.4	Ashland town, Chemung County.....	14.18	1,695	119.5
Addison town, Steuben County.....	25.55	2,595	101.6	Ashland town, Greene County.....	25.96	784	30.2
Alton village, Chenango County.....	1.53	822	538.5	Athens village, Greene County.....	3.42	1,668	487.8
				Athens town, Greene County.....	26.25	4,089	155.8
				Atlantic Beach village, Nassau County.....	0.44	1,891	4,309.8

Table 16.

Land Area and Population Density: 2010—Con.

[For information on confidentiality protection, nonsampling error, and definitions, see Selected Appendixes at <www.census.gov/prod/cen2010/cph-1-a.pdf>]

State County Place and County Subdivision	Land area in square miles	Total population		State County Place and County Subdivision	Land area in square miles	Total population	
		Number	Average per square mile			Number	Average per square mile
PLACE AND COUNTY SUBDIVISION—Con.				PLACE AND COUNTY SUBDIVISION—Con.			
Attica village.....	1.69	2,547	1,505.8	Berkshire town, Tioga County.....	30.22	1,412	46.7
Genesee County (part).....	0.22	128	574.1	Berlin town, Rensselaer County.....	59.60	1,880	31.5
Wyoming County (part).....	1.47	2,419	1,647.2	Berne town, Albany County.....	64.03	2,794	43.6
				Bethany town, Genesee County.....	36.04	1,765	49.0
Attica town, Wyoming County.....	35.71	7,702	215.7	Bethel town, Sullivan County.....	85.26	4,255	49.9
Auburn city, Cayuga County.....	8.34	27,687	3,321.3				
Augusta town, Oneida County.....	27.73	2,020	72.9	Bethlehem town, Albany County.....	49.03	33,656	686.4
Aurelius town, Cayuga County.....	30.25	2,792	92.3	Bethpage CDP, Nassau County.....	3.58	16,429	4,594.4
Aurora village, Cayuga County.....	0.92	724	787.7	Big Flats CDP, Chemung County.....	16.30	5,277	323.7
Aurora town, Erie County.....	36.39	13,782	378.7	Big Flats town, Chemung County.....	44.48	7,731	173.8
Au Sable town, Clinton County.....	39.11	3,146	80.4	Billington Heights CDP, Erie County.....	3.19	1,685	527.7
Au Sable Forks CDP, Clinton County.....	2.52	559	221.9	Binghamton city, Broome County.....	10.49	47,376	4,516.8
Austerlitz town, Columbia County.....	48.72	1,654	33.9	Binghamton town, Broome County.....	25.25	4,942	195.7
Ava town, Oneida County.....	37.67	676	17.9	Binghamton University CDP, Broome			
Averill Park CDP, Rensselaer County.....	2.93	1,693	577.3	County.....	0.78	6,177	7,965.3
				Birdsall town, Allegany County.....	35.89	221	6.2
Avoca village, Steuben County.....	1.33	946	713.4	Black Brook town, Clinton County.....	129.97	1,497	11.5
Avoca town, Steuben County.....	36.25	2,264	62.5				
Avon village, Livingston County.....	3.10	3,394	1,095.4	Black River village, Jefferson County.....	1.79	1,348	752.5
Avon town, Livingston County.....	41.20	7,164	173.9	Blasdell village, Erie County.....	1.12	2,553	2,274.2
Babylon village, Suffolk County.....	2.44	12,166	4,976.0	Blauvelt CDP, Rockland County.....	4.50	5,689	1,263.6
Babylon town, Suffolk County.....	52.32	213,603	4,082.7	Bleecker town, Fulton County.....	57.13	533	9.3
Bainbridge village, Chenango County.....	1.24	1,355	1,093.8	Blenheim town, Schoharie County.....	33.93	377	11.1
Bainbridge town, Chenango County.....	34.32	3,308	96.4	Bliss CDP, Wyoming County.....	9.79	527	53.8
Baiting Hollow CDP, Suffolk County.....	3.21	1,642	511.1	Blodgett Mills CDP, Cortland County.....	2.17	303	139.4
Baldwin town, Chemung County.....	25.72	832	32.4	Bloomfield village, Ontario County.....	1.40	1,361	974.3
Baldwin CDP, Nassau County.....	2.96	24,033	8,110.6	Bloomingburg village, Sullivan County.....	0.31	420	1,360.3
				Blooming Grove town, Orange County.....	34.74	18,028	519.0
Baldwin Harbor CDP, Nassau County.....	1.21	8,102	6,721.2				
Baldwinsville village, Onondaga County.....	3.09	7,378	2,385.8	Bloomville CDP, Delaware County.....	1.32	213	161.8
Ballston town, Saratoga County.....	29.58	9,776	330.5	Blue Point CDP, Suffolk County.....	1.79	4,773	2,661.1
Ballston Spa village, Saratoga County.....	1.60	5,409	3,383.8	Bohemia CDP, Suffolk County.....	8.62	10,180	1,181.0
Balmville CDP, Orange County.....	2.12	3,178	1,500.9	Bolivar village, Allegany County.....	0.80	1,047	1,311.4
Bangor town, Franklin County.....	43.12	2,224	51.6	Bolivar town, Allegany County.....	35.86	2,189	61.0
Bardonia CDP, Rockland County.....	2.57	4,108	1,596.0	Bolton town, Warren County.....	63.27	2,326	36.8
Barker town, Broome County.....	41.40	2,732	66.0	Bolton Landing CDP, Warren County.....	1.06	513	482.8
Barker village, Niagara County.....	0.42	533	1,269.6	Bombay town, Franklin County.....	35.74	1,357	38.0
Barneveld village, Oneida County.....	0.19	284	1,477.8	Boonville village, Oneida County.....	1.73	2,072	1,198.1
Barnum Island CDP, Nassau County.....	0.88	2,414	2,745.2	Boonville town, Oneida County.....	71.88	4,555	63.4
Barre town, Orleans County.....	55.04	2,025	36.8	Boston town, Erie County.....	35.82	8,023	224.0
Barrington town, Yates County.....	35.75	1,681	47.0	Bovina town, Delaware County.....	44.26	633	14.3
Barton town, Tioga County.....	59.28	8,858	149.4	Boylston town, Oswego County.....	39.15	549	14.0
Batavia city, Genesee County.....	5.20	15,465	2,976.4	Bradford town, Steuben County.....	25.12	855	34.0
Batavia town, Genesee County.....	48.19	6,809	141.3	Brandon town, Franklin County.....	41.26	577	14.0
Bath village, Steuben County.....	3.17	5,786	1,822.6	Brant town, Erie County.....	24.31	2,065	84.9
Bath town, Steuben County.....	95.32	12,379	129.9	Brasher town, St. Lawrence County.....	91.10	2,512	27.6
Baxter Estates village, Nassau County.....	0.18	999	5,474.5	Brasher Falls CDP, St. Lawrence County.....	1.64	669	408.4
Bay Park CDP, Nassau County.....	0.50	2,212	4,419.9	Breesport CDP, Chemung County.....	1.63	626	384.4
Bayport CDP, Suffolk County.....	3.72	8,896	2,391.6	Brentwood CDP, Suffolk County.....	10.98	60,664	5,524.6
Bay Shore CDP, Suffolk County.....	5.37	26,337	4,906.7				
				Brewerton CDP.....	3.17	4,029	1,272.4
Bayville village, Nassau County.....	1.45	6,669	4,599.5	Onondaga County (part).....	2.10	3,234	1,542.2
Baywood CDP, Suffolk County.....	2.26	7,350	3,251.7	Oswego County (part).....	1.07	795	743.4
Beacon city, Dutchess County.....	4.74	15,541	3,279.6				
Beaver Dam Lake CDP, Orange County.....	1.81	2,242	1,237.5	Brewster village, Putnam County.....	0.47	2,390	5,115.4
Bedford CDP, Westchester County.....	3.51	1,834	522.9	Brewster Hill CDP, Putnam County.....	0.87	2,089	2,400.5
Bedford town, Westchester County.....	37.17	17,335	466.3	Briarcliff Manor village, Westchester County.....	5.96	7,867	1,319.6
Bedford Hills CDP, Westchester County.....	1.01	3,001	2,982.9	Bridgehampton CDP, Suffolk County.....	13.01	1,756	135.0
Beekmantown town, Dutchess County.....	29.84	14,621	490.0				
Beekmantown town, Clinton County.....	60.42	5,545	91.8	Bridgeport CDP.....	1.72	1,490	864.5
Belfast CDP, Allegany County.....	1.38	837	604.3	Madison County (part).....	1.00	333	333.3
				Onondaga County (part).....	0.72	1,157	1,596.8
Belfast town, Allegany County.....	36.30	1,663	45.8				
Bellerose village, Nassau County.....	0.13	1,193	9,525.4	Bridgewater village, Oneida County.....	0.61	470	774.8
Bellerose Terrace CDP, Nassau County.....	0.12	2,198	17,637.2	Bridgewater town, Oneida County.....	23.84	1,522	63.8
Belle Terre village, Suffolk County.....	0.88	792	895.1	Brighton town, Franklin County.....	77.90	1,435	18.4
Belleville CDP, Jefferson County.....	0.26	226	854.5	Brighton town, Monroe County.....	15.42	36,609	2,374.8
Bellmont town, Franklin County.....	164.14	1,434	8.7	Brighton CDP, Monroe County.....	15.42	36,609	2,374.8
Bellmore CDP, Nassau County.....	2.36	16,218	6,876.3	Brightwaters village, Suffolk County.....	0.98	3,103	3,178.3
Bellport village, Suffolk County.....	1.45	2,084	1,442.2	Brinckerhoff CDP, Dutchess County.....	1.12	2,900	2,589.4
Belmont village, Allegany County.....	1.00	969	973.1	Bristol town, Ontario County.....	36.69	2,315	63.1
Bemus Point village, Chautauqua County.....	0.44	364	834.8	Broadalbin village, Fulton County.....	1.12	1,327	1,183.2
				Broadalbin town, Fulton County.....	31.72	5,260	165.8
Bennington town, Wyoming County.....	55.05	3,359	61.0	Brockport village, Monroe County.....	2.16	8,366	3,870.5
Benson town, Hamilton County.....	82.62	192	2.3				
Benton town, Yates County.....	41.47	2,836	68.4	Brocton village, Chautauqua County.....	1.71	1,486	869.1
Bergen village, Genesee County.....	0.74	1,176	1,596.6	Bronx borough, Bronx County.....	42.10	1,385,108	32,903.3
Bergen town, Genesee County.....	27.56	3,120	113.2	Bronxville village, Westchester County.....	0.96	6,323	6,572.9

Table 16.

Land Area and Population Density: 2010—Con.

[For information on confidentiality protection, nonsampling error, and definitions, see Selected Appendixes at <www.census.gov/prod/cen2010/cph-1-a.pdf>]

State County Place and County Subdivision	Total population			State County Place and County Subdivision	Total population		
	Land area in square miles	Number	Average per square mile		Land area in square miles	Number	Average per square mile
PLACE AND COUNTY SUBDIVISION—Con.				PLACE AND COUNTY SUBDIVISION—Con.			
Brookfield town, Madison County.....	77.82	2,545	32.7	Castleton-on-Hudson village, Rensselaer County.....	0.71	1,473	2,062.9
Brookhaven CDP, Suffolk County.....	5.76	3,451	599.0	Castorland village, Lewis County.....	0.32	351	1,093.3
Brookhaven town, Suffolk County.....	259.44	486,040	1,873.4	Catharine town, Schuyler County.....	32.30	1,762	54.6
Brooklyn borough, Kings County.....	70.82	2,504,700	35,369.2	Catlin town, Chemung County.....	37.99	2,618	68.9
Brookville village, Nassau County.....	3.94	3,465	880.1	Cato village, Cayuga County.....	0.99	532	538.2
Broome town, Schoharie County.....	47.74	973	20.4	Cato town, Cayuga County.....	33.64	2,537	75.4
Brownville village, Jefferson County.....	0.67	1,119	1,662.7	Caton town, Steuben County.....	37.57	2,179	58.0
Brownville town, Jefferson County.....	59.13	6,263	105.9	Catskill village, Greene County.....	2.28	4,081	1,790.3
Brunswick town, Rensselaer County.....	44.35	11,941	269.3	Catskill town, Greene County.....	60.44	11,775	194.8
Brushton village, Franklin County.....	0.28	474	1,714.9	Cattaraugus village, Cattaraugus County.....	1.12	1,002	896.7
Brutus town, Cayuga County.....	22.11	4,464	201.9	Cattaraugus Reservation, Cattaraugus County.....	5.84	314	53.7
Buchanan village, Westchester County.....	1.38	2,230	1,614.0	Cattaraugus Reservation, Erie County.....	25.26	1,833	72.6
Buffalo city, Erie County.....	40.38	261,310	6,470.6	Cattaraugus Reservation, Chautauqua County.....	2.45	38	15.5
Burdett village, Schuyler County.....	0.96	340	353.3	Cayuga village, Cayuga County.....	0.90	549	607.4
Burke village, Franklin County.....	0.29	211	728.0	Cayuga Heights village, Tompkins County...	1.77	3,729	2,110.7
Burke town, Franklin County.....	44.41	1,465	33.0	Cayuta town, Schuyler County.....	20.32	556	27.4
Burlington town, Otsego County.....	44.89	1,140	25.4	Cazenovia village, Madison County.....	1.87	2,835	1,513.4
Burns town, Allegany County.....	27.22	1,180	43.4	Cazenovia town, Madison County.....	49.87	7,086	142.1
Busti CDP, Chautauqua County.....	2.26	391	172.7	Cedarhurst village, Nassau County.....	0.67	6,592	9,766.6
Busti town, Chautauqua County.....	47.82	7,351	153.7	Celoron village, Chautauqua County.....	0.75	1,112	1,487.8
Butler town, Wayne County.....	37.09	2,064	55.6	Centereach CDP, Suffolk County.....	8.71	31,578	3,623.6
Butternuts town, Otsego County.....	53.83	1,786	33.2	Center Moriches CDP, Suffolk County.....	5.22	7,580	1,453.0
Byersville CDP, Livingston County.....	0.51	47	92.1	Centerport CDP, Suffolk County.....	2.10	5,508	2,617.5
Byron town, Genesee County.....	32.21	2,369	73.5	Centerville town, Allegany County.....	35.44	822	23.2
Cairo CDP, Greene County.....	4.23	1,402	331.7	Central Bridge CDP, Schoharie County.....	1.84	593	321.7
Cairo town, Greene County.....	59.83	6,670	111.5	Central Islip CDP, Suffolk County.....	7.11	34,450	4,844.5
Calcium CDP, Jefferson County.....	5.54	3,491	629.7	Central Square village, Oswego County.....	1.91	1,848	969.4
Caledonia village, Livingston County.....	2.10	2,201	1,049.5	Centre Island village, Nassau County.....	1.09	410	376.1
Caledonia town, Livingston County.....	43.87	4,255	97.0	Chadwicks CDP, Oneida County.....	1.33	1,506	1,134.7
Callicoon CDP, Sullivan County.....	0.36	167	465.6	Champion town, Jefferson County.....	44.18	4,494	101.7
Callicoon town, Sullivan County.....	48.59	3,057	62.9	Champlain village, Clinton County.....	1.39	1,101	792.3
Calverton CDP, Suffolk County.....	28.03	6,510	232.3	Champlain town, Clinton County.....	51.23	5,754	112.3
Cambria town, Niagara County.....	39.71	5,839	147.0	Chappaqua CDP, Westchester County.....	0.45	1,436	3,191.0
Cambridge village, Washington County.....	1.68	1,870	1,114.7	Charleston town, Montgomery County.....	41.89	1,373	32.8
Cambridge town, Washington County.....	36.36	2,021	55.6	Charlotte town, Chautauqua County.....	36.43	1,729	47.5
Camden village, Oneida County.....	2.44	2,231	915.8	Charlton town, Saratoga County.....	32.77	4,133	126.1
Camden town, Oneida County.....	54.01	4,934	91.3	Chateaugay village, Franklin County.....	1.08	833	768.9
Cameron town, Steuben County.....	46.70	945	20.2	Chateaugay town, Franklin County.....	49.79	2,155	43.3
Camillus village, Onondaga County.....	0.39	1,213	3,107.8	Chatham village, Columbia County.....	1.24	1,770	1,431.0
Camillus town, Onondaga County.....	34.42	24,167	702.0	Chatham town, Columbia County.....	53.23	4,128	77.6
Campbell CDP, Steuben County.....	1.76	713	404.8	Chaumont village, Jefferson County.....	0.97	624	642.7
Campbell town, Steuben County.....	40.68	3,406	83.7	Chautauqua CDP, Chautauqua County.....	0.43	191	447.3
Canaan town, Columbia County.....	36.68	1,710	46.6	Chautauqua town, Chautauqua County.....	67.10	4,464	66.5
Canadice town, Ontario County.....	29.85	1,664	55.7	Chautauqua Lake UT, Chautauqua County..	0.00	0	(X)
Canajoharie village, Montgomery County.....	1.33	2,229	1,676.0	Chazy CDP, Clinton County.....	1.70	565	333.2
Canajoharie town, Montgomery County.....	42.63	3,730	87.5	Chazy town, Clinton County.....	54.15	4,284	79.1
Canandaigua city, Ontario County.....	4.59	10,545	2,295.2	Cheektowaga CDP, Erie County.....	25.34	75,178	2,966.4
Canandaigua town, Ontario County.....	56.80	10,020	176.4	Cheektowaga town, Erie County.....	29.42	88,226	2,998.6
Canaseraga village, Allegany County.....	1.06	550	517.8	Chemung town, Chemung County.....	49.48	2,563	51.8
Canastota village, Madison County.....	3.35	4,804	1,433.7	Chenango town, Broome County.....	33.83	11,252	332.6
Candor village, Tioga County.....	0.44	851	1,931.9	Chenango Bridge CDP, Broome County.....	2.45	2,883	1,177.5
Candor town, Tioga County.....	94.51	5,305	56.1	Cherry Creek village, Chautauqua County...	1.36	461	338.4
Caneadea town, Allegany County.....	35.65	2,542	71.3	Cherry Creek town, Chautauqua County.....	36.63	1,118	30.5
Canisteo village, Steuben County.....	0.93	2,270	2,431.3	Cherry Valley village, Otsego County.....	0.51	520	1,020.4
Canisteo town, Steuben County.....	54.35	3,391	62.4	Cherry Valley town, Otsego County.....	40.38	1,223	30.3
Canton village, St. Lawrence County.....	3.58	6,314	1,765.5	Chester village, Orange County.....	2.15	3,969	1,847.6
Canton town, St. Lawrence County.....	104.76	10,995	104.9	Chester town, Orange County.....	25.05	11,981	478.3
Cape Vincent village, Jefferson County.....	0.72	726	1,003.4	Chester town, Warren County.....	84.19	3,355	39.9
Cape Vincent town, Jefferson County.....	56.35	2,777	49.3	Chesterfield town, Essex County.....	79.04	2,445	30.9
Carle Place CDP, Nassau County.....	0.93	4,981	5,327.7	Chestertown CDP, Warren County.....	3.84	677	176.2
Carlisle town, Schoharie County.....	34.12	1,948	57.1	Chestnut Ridge village, Rockland County....	4.97	7,916	1,593.4
Carlton town, Orleans County.....	43.61	2,994	68.7	Chili town, Monroe County.....	39.50	28,625	724.7
Carmel town, Putnam County.....	35.91	34,305	955.4	Chittenango village, Madison County.....	2.44	5,081	2,081.4
Carmel Hamlet CDP, Putnam County.....	8.34	6,817	817.8	Churchville village, Monroe County.....	1.15	1,961	1,700.3
Caroga town, Fulton County.....	50.63	1,205	23.8	Cicero town, Onondaga County.....	48.27	31,632	655.3
Caroga Lake CDP, Fulton County.....	2.50	518	207.2	Cincinnati town, Cortland County.....	25.36	1,056	41.6
Caroline town, Tompkins County.....	54.76	3,282	59.9	Clare town, St. Lawrence County.....	96.56	105	1.1
Carroll town, Chautauqua County.....	33.32	3,524	105.8	Clarence CDP, Erie County.....	2.85	2,646	930.0
Carrollton town, Cattaraugus County.....	42.30	1,297	30.7	Clarence town, Erie County.....	53.50	30,673	573.3
Carthage village, Jefferson County.....	2.51	3,747	1,494.3	Clarence Center CDP, Erie County.....	2.26	2,257	999.6
Cassadaga village, Chautauqua County.....	0.84	634	756.0				
Castile village, Wyoming County.....	1.35	1,015	750.8				
Castile town, Wyoming County.....	36.98	2,906	78.6				

Table 16.

Land Area and Population Density: 2010—Con.

[For information on confidentiality protection, nonsampling error, and definitions, see Selected Appendixes at <www.census.gov/prod/cen2010/cph-1-a.pdf>]

State County Place and County Subdivision	Land area in square miles	Total population		State County Place and County Subdivision	Land area in square miles	Total population	
		Number	Average per square mile			Number	Average per square mile
PLACE AND COUNTY SUBDIVISION—Con.				PLACE AND COUNTY SUBDIVISION—Con.			
Clarendon town, Orleans County.....	35.22	3,648	103.6	Cornwall town, Orange County.....	26.65	12,646	474.5
Clark Mills CDP, Oneida County.....	1.49	1,905	1,276.6	Cornwall-on-Hudson village, Orange County	1.99	3,018	1,518.9
Clarkson CDP, Monroe County.....	9.11	4,358	478.3	Cortland city, Cortland County.....	3.89	19,204	4,931.7
Clarkson town, Monroe County.....	33.18	6,736	203.0	Cortlandt town, Westchester County.....	39.25	41,592	1,059.5
Clarkstown town, Rockland County.....	38.48	84,187	2,188.1	Cortlandville town, Cortland County.....	49.72	8,509	171.1
Clarksville town, Allegany County.....	36.28	1,161	32.0	Cortland West CDP, Cortland County.....	5.17	1,356	262.5
Claverack town, Columbia County.....	47.56	6,021	126.6	Country Knolls CDP, Saratoga County.....	1.58	2,224	1,405.8
Claverack-Red Mills CDP, Columbia County	2.98	913	306.6	Cove Neck village, Nassau County.....	1.28	286	222.7
Clay town, Onondaga County.....	47.96	58,206	1,213.7	Coventry town, Chenango County.....	48.70	1,655	34.0
Clayton village, Jefferson County.....	1.61	1,978	1,226.3	Covert town, Seneca County.....	31.39	2,154	68.6
Clayton town, Jefferson County.....	82.36	5,153	62.6	Covington town, Wyoming County.....	26.14	1,232	47.1
Clayville village, Oneida County.....	0.44	350	797.0	Coxsackie village, Greene County.....	2.17	2,813	1,295.4
Clermont town, Columbia County.....	18.00	1,965	109.2	Coxsackie town, Greene County.....	36.87	8,918	241.9
Cleveland village, Oswego County.....	1.13	750	662.9	Cragmoor CDP, Ulster County.....	4.35	449	103.2
Clifton town, St. Lawrence County.....	134.36	751	5.6	Cranberry Lake CDP, St. Lawrence County.	19.44	200	10.3
Clifton Park town, Saratoga County.....	48.20	36,705	761.5	Crawford town, Orange County.....	40.03	9,316	232.7
Clifton Springs village, Ontario County.....	1.52	2,127	1,400.2	Croghan village, Lewis County.....	0.43	618	1,424.4
Clinton town, Clinton County.....	67.07	737	11.0	Croghan town, Lewis County.....	179.18	3,093	17.3
Clinton town, Dutchess County.....	38.14	4,312	113.0	Crompond CDP, Westchester County.....	2.42	2,292	947.2
Clinton village, Oneida County.....	0.63	1,942	3,102.9	Croton-on-Hudson village, Westchester County.....	4.64	8,070	1,738.3
Clintondale CDP, Ulster County.....	5.57	1,452	260.6	Crown Heights CDP, Dutchess County.....	0.84	2,840	3,366.4
Clyde village, Wayne County.....	2.20	2,093	952.2	Crown Point town, Essex County.....	76.12	2,024	26.6
Clymer town, Chautauqua County.....	36.07	1,698	47.1	Crugers CDP, Westchester County.....	0.66	1,534	2,322.0
Cobleskill village, Schoharie County.....	3.57	4,678	1,309.6	Crystal Beach CDP, Ontario County.....	0.68	644	944.9
Cobleskill town, Schoharie County.....	30.60	6,625	216.5	Cuba village, Allegany County.....	1.22	1,575	1,294.7
Cochecton town, Sullivan County.....	36.24	1,372	37.9	Cuba town, Allegany County.....	35.13	3,243	92.3
Coeymans town, Albany County.....	50.13	7,418	148.0	Cumberland Head CDP, Clinton County.....	3.59	1,627	453.0
Cohocton village, Steuben County.....	1.50	838	558.1	Cumminsville CDP, Livingston County.....	0.13	183	1,397.0
Cohocton town, Steuben County.....	56.08	2,561	45.7	Cutchogue CDP, Suffolk County.....	9.72	3,349	344.4
Cohoes city, Albany County.....	3.77	16,168	4,284.6	Cuyler town, Cortland County.....	43.48	980	22.5
Colchester town, Delaware County.....	136.78	2,077	15.2	Cuylerville CDP, Livingston County.....	0.42	297	704.8
Cold Brook village, Herkimer County.....	0.44	329	749.1	Dalton CDP, Livingston County.....	0.75	362	479.6
Colden town, Erie County.....	35.63	3,265	91.6	Danby town, Tompkins County.....	53.55	3,329	62.2
Coldspring town, Cattaraugus County.....	51.46	663	12.9	Dannemora village, Clinton County.....	1.15	3,936	3,429.4
Cold Spring village, Putnam County.....	0.59	2,013	3,390.5	Dannemora town, Clinton County.....	59.08	4,898	82.9
Cold Spring Harbor CDP, Suffolk County....	3.67	5,070	1,383.3	Dansville village, Livingston County.....	2.61	4,719	1,809.7
Colesville town, Broome County.....	78.35	5,232	66.8	Dansville town, Steuben County.....	48.37	1,842	38.1
Collins town, Erie County.....	47.97	6,601	137.6	Danube town, Herkimer County.....	29.35	1,039	35.4
Colonie village, Albany County.....	3.24	7,793	2,404.1	Darien town, Genesee County.....	47.37	3,158	66.7
Colonie town, Albany County.....	55.94	81,591	1,458.5	Davenport town, Delaware County.....	51.56	2,965	57.5
Colton CDP, St. Lawrence County.....	1.69	345	204.3	Davenport Center CDP, Delaware County...	3.10	349	112.5
Colton town, St. Lawrence County.....	241.70	1,451	6.0	Day town, Saratoga County.....	64.11	856	13.4
Columbia town, Herkimer County.....	35.07	1,580	45.0	Dayton town, Cattaraugus County.....	35.53	1,886	53.1
Columbus town, Chenango County.....	37.37	975	26.1	Decatur town, Otsego County.....	20.56	353	17.2
Commack CDP, Suffolk County.....	11.97	36,124	3,018.2	Deerfield town, Oneida County.....	32.94	4,273	129.7
Concord town, Erie County.....	69.93	8,494	121.5	Deerpark town, Orange County.....	66.50	7,901	118.8
Conesus town, Livingston County.....	32.89	2,473	75.2	Deer Park CDP, Suffolk County.....	6.17	27,745	4,498.5
Conesus Hamlet CDP, Livingston County....	1.06	308	290.9	Deferiet village, Jefferson County.....	0.65	294	452.4
Conesus Lake CDP, Livingston County.....	4.36	2,584	592.5	De Kalb town, St. Lawrence County.....	82.52	2,434	29.5
Conesville town, Schoharie County.....	39.47	734	18.6	DeKalb Junction CDP, St. Lawrence County	3.88	519	133.6
Conewango town, Cattaraugus County.....	36.11	1,857	51.4	Delanson village, Schenectady County.....	0.64	377	585.6
Congers CDP, Rockland County.....	3.07	8,363	2,725.9	Delaware town, Sullivan County.....	34.94	2,670	76.4
Conklin town, Broome County.....	24.38	5,441	223.1	Delevan village, Cattaraugus County.....	0.99	1,089	1,095.6
Conquest town, Cayuga County.....	35.22	1,819	51.6	Delhi village, Delaware County.....	3.14	3,087	982.5
Constable town, Franklin County.....	32.81	1,566	47.7	Delhi town, Delaware County.....	64.20	5,117	79.7
Constableville village, Lewis County.....	1.12	242	216.4	Denmark town, Lewis County.....	50.60	2,860	56.5
Constantia CDP, Oswego County.....	3.01	1,182	392.8	Denning town, Ulster County.....	105.67	551	5.2
Constantia town, Oswego County.....	56.77	4,973	87.6	Depauville CDP, Jefferson County.....	9.82	577	58.7
Coopers Plains CDP, Steuben County.....	0.82	598	725.3	Depew village, Erie County.....	5.07	15,303	3,016.0
Cooperstown village, Otsego County.....	1.63	1,852	1,133.0	De Peyster town, St. Lawrence County.....	42.93	998	23.2
Copake town, Columbia County.....	40.76	3,615	88.7	Deposit village.....	1.26	1,663	1,316.8
Copake Lake CDP, Columbia County.....	9.51	823	86.5	Broome County (part).....	0.67	819	1,231.3
Copenhagen village, Lewis County.....	1.18	801	681.4	Delaware County (part).....	0.60	844	1,412.1
Copiague CDP, Suffolk County.....	3.22	22,993	7,144.3	Deposit town, Delaware County.....	43.02	1,712	39.8
Coram CDP, Suffolk County.....	13.82	39,113	2,829.3	Dering Harbor village, Suffolk County.....	0.25	11	44.8
Corfu village, Genesee County.....	1.00	709	712.5	DeRuyter village, Madison County.....	0.34	558	1,622.2
Corinth village, Saratoga County.....	1.07	2,559	2,399.1	DeRuyter town, Madison County.....	30.44	1,589	52.2
Corinth town, Saratoga County.....	56.76	6,531	115.1	De Witt town, Onondaga County.....	33.77	25,838	765.0
Corning city, Steuben County.....	3.08	11,183	3,626.4	Dexter village, Jefferson County.....	0.69	1,052	1,521.2
Corning town, Steuben County.....	36.85	6,270	170.1	Diana town, Lewis County.....	137.09	1,709	12.5
				Dickinson town, Broome County.....	4.77	5,278	1,106.1

Table 16.

Land Area and Population Density: 2010—Con.

[For information on confidentiality protection, nonsampling error, and definitions, see Selected Appendixes at <www.census.gov/prod/cen2010/cph-1-a.pdf>]

State County Place and County Subdivision	Land area in square miles	Total population		State County Place and County Subdivision	Land area in square miles	Total population	
		Number	Average per square mile			Number	Average per square mile
PLACE AND COUNTY SUBDIVISION—Con.				PLACE AND COUNTY SUBDIVISION—Con.			
Dickinson town, Franklin County.....	44.22	823	18.6	Edmeston CDP, Otsego County.....	4.34	657	151.2
Dix town, Schuylar County.....	36.26	3,864	106.6				
Dix Hills CDP, Suffolk County.....	15.95	26,892	1,686.4	Edmeston town, Otsego County.....	44.30	1,826	41.2
Dobbs Ferry village, Westchester County....	2.43	10,875	4,476.7	Edwards village, St. Lawrence County.....	0.97	439	450.7
				Edwards town, St. Lawrence County.....	50.47	1,156	22.9
Dolgeville village.....	1.79	2,206	1,232.1	Egbertsville CDP, Erie County.....	2.85	15,019	5,267.4
Fulton County (part).....	0.27	131	481.3	Elba village, Genesee County.....	1.02	676	664.9
Herkimer County (part).....	1.52	2,075	1,366.6	Elba town, Genesee County.....	35.65	2,370	66.5
				Elbridge village, Onondaga County.....	1.13	1,058	939.9
Dover town, Dutchess County.....	55.19	8,699	157.6	Elbridge town, Onondaga County.....	37.54	5,922	157.8
Dover Plains CDP, Dutchess County.....	0.68	1,323	1,954.9	Elizabethtown CDP, Essex County.....	3.31	754	228.0
Downsville CDP, Delaware County.....	3.95	617	156.1	Elizabethtown town, Essex County.....	81.63	1,163	14.2
Dresden town, Washington County.....	52.25	652	12.5	Ellenburg town, Clinton County.....	106.57	1,743	16.4
Dresden village, Yates County.....	0.30	308	1,020.7				
Dryden village, Tompkins County.....	1.76	1,890	1,076.2	Ellenville village, Ulster County.....	8.72	4,135	474.0
Dryden town, Tompkins County.....	93.64	14,435	154.2	Ellery town, Chautauqua County.....	47.45	4,528	95.4
Duane town, Franklin County.....	74.95	174	2.3	Ellicott town, Chautauqua County.....	30.45	8,714	286.2
Duane Lake CDP, Schenectady County.....	2.40	323	134.5	Ellicottville village, Cattaraugus County.....	0.82	376	458.3
				Ellicottville town, Cattaraugus County.....	45.10	1,598	35.4
Duanesburg CDP, Schenectady County.....	2.45	391	159.6	Ellington town, Chautauqua County.....	36.55	1,643	45.0
Duanesburg town, Schenectady County.....	70.78	6,122	86.5	Ellisburg village, Jefferson County.....	1.01	244	240.5
Dundee village, Yates County.....	1.12	1,725	1,534.7	Ellisburg town, Jefferson County.....	85.15	3,474	40.8
Dunkirk city, Chautauqua County.....	4.50	12,563	2,790.6	Elma town, Erie County.....	34.52	11,317	327.9
Dunkirk town, Chautauqua County.....	6.23	1,318	211.6	Elma Center CDP, Erie County.....	6.25	2,571	411.1
Durham town, Greene County.....	49.31	2,725	55.3	Elmira city, Chemung County.....	7.25	29,200	4,028.2
Durhamville CDP, Oneida County.....	1.37	584	425.6				
Eagle town, Wyoming County.....	36.28	1,192	32.9	Elmira town, Chemung County.....	22.21	6,934	312.2
				Elmira Heights village, Chemung County.....	1.15	4,097	3,573.7
Earlville village.....	1.08	872	807.8	Elmont CDP, Nassau County.....	3.37	33,198	9,854.8
Chenango County (part).....	0.55	327	590.1	Elmsford village, Westchester County.....	1.03	4,664	4,542.7
Madison County (part).....	0.53	545	1,037.5	Elwood CDP, Suffolk County.....	4.78	11,177	2,337.5
				Endicott village, Broome County.....	3.19	13,392	4,193.0
East Atlantic Beach CDP, Nassau County....	0.32	2,049	6,503.0	Endwell CDP, Broome County.....	3.74	11,446	3,057.5
East Aurora village, Erie County.....	2.51	6,236	2,483.0	Enfield town, Tompkins County.....	36.73	3,512	95.6
East Avon CDP, Livingston County.....	1.31	608	464.2	Ephratah town, Fulton County.....	39.17	1,682	42.9
East Bloomfield town, Ontario County.....	33.19	3,634	109.5	Erin CDP, Chemung County.....	0.75	483	646.3
Eastchester CDP, Westchester County.....	3.29	19,554	5,937.1				
Eastchester town, Westchester County.....	4.85	32,363	6,668.6	Erin town, Chemung County.....	44.25	1,962	44.3
East Farmingdale CDP, Suffolk County.....	5.72	6,484	1,134.6	Erwin town, Steuben County.....	38.66	8,037	207.9
East Fishkill town, Dutchess County.....	56.50	29,029	513.8	Esopus town, Ulster County.....	37.31	9,041	242.3
East Garden City CDP, Nassau County.....	3.00	6,208	2,072.1	Esperance village, Schoharie County.....	0.49	345	702.5
East Glenville CDP, Schenectady County....	7.17	6,616	923.3	Esperance town, Schoharie County.....	19.67	2,076	105.6
East Greenbush CDP, Rensselaer County....	2.66	4,487	1,684.3	Essex town, Essex County.....	31.63	671	21.2
				Evans town, Erie County.....	41.53	16,356	393.8
East Greenbush town, Rensselaer County....	24.02	16,473	685.8	Evans Mills village, Jefferson County.....	0.83	621	749.0
East Hampton village, Suffolk County.....	4.76	1,083	227.3	Exeter town, Otsego County.....	32.08	987	30.8
East Hampton town, Suffolk County.....	74.33	21,457	288.7	Fabius village, Onondaga County.....	0.40	352	884.7
East Hampton North CDP, Suffolk County....	5.64	4,142	734.5				
East Hills village, Nassau County.....	2.27	6,955	3,060.4	Fabius town, Onondaga County.....	46.50	1,964	42.2
East Islip CDP, Suffolk County.....	3.95	14,475	3,664.7	Fairfield town, Herkimer County.....	41.30	1,627	39.4
East Ithaca CDP, Tompkins County.....	1.73	2,231	1,287.3	Fair Haven village, Cayuga County.....	1.75	745	424.6
East Kingston CDP, Ulster County.....	0.67	276	409.6	Fairmount CDP, Onondaga County.....	3.33	10,224	3,066.8
East Marion CDP, Suffolk County.....	2.24	926	413.7	Fairport village, Monroe County.....	1.59	5,353	3,369.2
East Massapequa CDP, Nassau County.....	3.44	19,069	5,543.7	Fairview CDP (Dutchess County), Dutchess County.....	3.48	5,515	1,586.1
East Meadow CDP, Nassau County.....	6.30	38,132	6,048.9	Fairview CDP (Westchester County), Westchester County.....	0.43	3,099	7,238.3
				Falconer village, Chautauqua County.....	1.09	2,420	2,214.4
East Moriches CDP, Suffolk County.....	5.48	5,249	958.4	Fallsburg town, Sullivan County.....	77.62	12,870	165.8
East Nassau village, Rensselaer County.....	4.86	587	120.7	Farmersville town, Cattaraugus County.....	47.83	1,090	22.8
East Northport CDP, Suffolk County.....	5.16	20,217	3,917.3				
East Norwich CDP, Nassau County.....	1.05	2,709	2,586.8	Farmingdale village, Nassau County.....	1.12	8,189	7,307.1
Easton town, Washington County.....	62.30	2,336	37.5	Farmington town, Ontario County.....	39.43	11,825	299.9
East Otto town, Cattaraugus County.....	40.07	1,062	26.5	Farmingville CDP, Suffolk County.....	4.12	15,481	3,753.9
East Patchogue CDP, Suffolk County.....	8.35	22,469	2,692.2	Farnham village, Erie County.....	1.21	382	316.5
Eastport CDP, Suffolk County.....	5.26	1,831	348.2	Fayette town, Seneca County.....	54.82	3,929	71.7
East Quogue CDP, Suffolk County.....	8.87	4,757	536.1	Fayetteville village, Onondaga County.....	1.75	4,373	2,504.1
East Randolph village, Cattaraugus County....	1.09	620	569.6	Felts Mills CDP, Jefferson County.....	0.33	372	1,131.5
East Rochester village, Monroe County.....	1.32	6,587	4,972.6	Fenner town, Madison County.....	31.07	1,726	55.5
				Fenton town, Broome County.....	32.77	6,674	203.6
East Rochester town, Monroe County.....	1.32	6,587	4,972.6	Fillmore CDP, Allegany County.....	0.82	603	739.2
East Rockaway village, Nassau County.....	1.02	9,818	9,658.3				
East Shoreham CDP, Suffolk County.....	5.37	6,666	1,242.0	Fine town, St. Lawrence County.....	166.80	1,512	9.1
East Syracuse village, Onondaga County....	1.62	3,084	1,901.2	Fire Island CDP, Suffolk County.....	9.23	292	31.7
East Williston village, Nassau County.....	0.57	2,556	4,494.6	Firthcliffe CDP, Orange County.....	2.96	4,949	1,669.2
Eaton town, Madison County.....	44.62	5,255	117.8	Fishers Island CDP, Suffolk County.....	4.08	236	57.9
Eatons Neck CDP, Suffolk County.....	1.00	1,406	1,399.6	Fishers Landing CDP, Jefferson County.....	0.22	89	400.1
Eden CDP, Erie County.....	5.59	3,516	628.5	Fishkill village, Dutchess County.....	0.82	2,171	2,646.3
Eden town, Erie County.....	39.79	7,688	193.2	Fishkill town, Dutchess County.....	27.34	22,107	808.7
Edinburg town, Saratoga County.....	60.17	1,214	20.2				

Table 16.

Land Area and Population Density: 2010—Con.

[For information on confidentiality protection, nonsampling error, and definitions, see Selected Appendixes at <www.census.gov/prod/cen2010/cph-1-a.pdf>]

State County Place and County Subdivision	Total population			State County Place and County Subdivision	Total population		
	Land area in square miles	Number	Average per square mile		Land area in square miles	Number	Average per square mile
PLACE AND COUNTY SUBDIVISION—Con.				PLACE AND COUNTY SUBDIVISION—Con.			
Flanders CDP, Suffolk County.....	11.46	4,472	390.2	Geneseo village, Livingston County.....	2.84	8,031	2,828.9
Fleischmanns village, Delaware County.....	0.66	351	535.8	Geneseo town, Livingston County.....	43.94	10,483	238.6
Fleming town, Cayuga County.....	21.82	2,636	120.8				
				Geneva city.....	4.21	13,261	3,149.8
Floral Park village, Nassau County.....	1.42	15,863	11,192.0	Ontario County (part).....	4.19	13,261	3,161.4
Florence town, Oneida County.....	54.92	1,025	18.7	Seneca County (part).....	0.02	0	0.0
Florida town, Montgomery County.....	50.13	2,696	53.8				
Florida village, Orange County.....	2.25	2,833	1,258.3	Geneva town, Ontario County.....	19.09	3,291	172.4
Flower Hill village, Nassau County.....	1.62	4,665	2,882.7	Genoa town, Cayuga County.....	39.60	1,935	48.9
Floyd town, Oneida County.....	34.62	3,819	110.3	Georgetown town, Madison County.....	40.08	974	24.3
Fonda village, Montgomery County.....	0.54	795	1,476.0	German town, Chenango County.....	28.41	370	13.0
Forestburgh town, Sullivan County.....	54.78	819	15.0	German Flatts town, Herkimer County.....	33.70	13,258	393.5
Forest Home CDP, Tompkins County.....	0.25	572	2,277.2	Germantown CDP, Columbia County.....	2.68	845	315.5
Forestport town, Oneida County.....	76.92	1,535	20.0	Germantown town, Columbia County.....	12.10	1,954	161.4
				Gerry town, Chautauqua County.....	36.12	1,905	52.7
Forestville village, Chautauqua County.....	0.98	697	711.7	Ghent CDP, Columbia County.....	1.54	564	366.7
Fort Ann village, Washington County.....	0.29	484	1,654.2	Ghent town, Columbia County.....	45.13	5,402	119.7
Fort Ann town, Washington County.....	109.00	6,190	56.8	Gilbertsville village, Otsego County.....	1.00	399	397.9
Fort Covington town, Franklin County.....	36.73	1,676	45.6				
Fort Covington Hamlet CDP, Franklin County.....	19.32	1,308	67.7	Gilboa town, Schoharie County.....	57.80	1,307	22.6
Fort Drum CDP, Jefferson County.....	14.33	12,955	904.1	Gilgo CDP, Suffolk County.....	5.00	131	26.2
Fort Edward village, Washington County.....	1.76	3,375	1,921.7	Glasco CDP, Ulster County.....	1.76	2,099	1,191.0
Fort Edward town, Washington County.....	26.63	6,371	239.2	Glen town, Montgomery County.....	38.62	2,507	64.9
Fort Johnson village, Montgomery County...	0.74	490	665.1	Glen Aubrey CDP, Broome County.....	0.99	485	491.7
Fort Montgomery CDP, Orange County.....	1.48	1,571	1,058.9	Glen Cove city, Nassau County.....	6.65	26,964	4,051.7
				Glen Head CDP, Nassau County.....	1.64	4,697	2,866.3
Fort Plain village, Montgomery County.....	1.35	2,322	1,725.0	Glen Park village, Jefferson County.....	0.71	502	708.9
Fort Salonga CDP, Suffolk County.....	9.83	10,008	1,018.2	Glens Falls city, Warren County.....	3.85	14,700	3,817.2
Fowler town, St. Lawrence County.....	59.33	2,202	37.1	Glens Falls North CDP, Warren County.....	8.23	8,443	1,025.6
Fowlerville CDP, Livingston County.....	0.90	227	251.9	Glenville town, Schenectady County.....	49.19	29,480	599.4
Frankfort village, Herkimer County.....	1.01	2,598	2,562.8				
Frankfort town, Herkimer County.....	36.42	7,636	209.7	Glenwood Landing CDP, Nassau County.....	0.97	3,779	3,889.5
Franklin village, Delaware County.....	0.34	374	1,103.7	Gloversville city, Fulton County.....	5.14	15,665	3,048.1
Franklin town, Delaware County.....	81.25	2,411	29.7	Golden's Bridge CDP, Westchester County.....	2.43	1,630	670.9
Franklin town, Franklin County.....	169.83	1,140	6.7	Gordon Heights CDP, Suffolk County.....	1.70	4,042	2,371.0
Franklin Square CDP, Nassau County.....	2.88	29,320	10,188.8	Gorham CDP, Ontario County.....	1.90	617	325.2
				Gorham town, Ontario County.....	48.85	4,247	86.9
Franklinville village, Cattaraugus County.....	1.10	1,740	1,581.8	Goshen village, Orange County.....	3.33	5,454	1,637.9
Franklinville town, Cattaraugus County.....	51.81	2,990	57.7	Goshen town, Orange County.....	43.64	13,687	313.6
Fredonia village, Chautauqua County.....	5.19	11,230	2,164.2	Gouverneur village, St. Lawrence County.....	2.19	3,949	1,802.6
Freedom town, Cattaraugus County.....	40.99	2,405	58.7	Gouverneur town, St. Lawrence County.....	71.22	7,085	99.5
Freedom Plains CDP, Dutchess County.....	1.29	421	326.5				
Freeport village, Nassau County.....	4.63	42,860	9,260.5	Gowanda village.....	1.59	2,709	1,700.3
Freeport town, Cortland County.....	25.49	757	29.7	Cattaraugus County (part).....	1.04	1,899	1,820.1
Freeville village, Tompkins County.....	1.06	520	491.3	Erie County (part).....	0.55	810	1,473.0
Fremont town, Steuben County.....	32.04	1,008	31.5				
Fremont town, Sullivan County.....	50.19	1,381	27.5	Grafton town, Rensselaer County.....	44.72	2,130	47.6
				Granby town, Oswego County.....	44.71	6,821	152.6
French Creek town, Chautauqua County.....	36.26	906	25.0	Grand Island town, Erie County.....	28.27	20,374	720.6
Frewsburg CDP, Chautauqua County.....	3.37	1,906	565.1	Grand View-on-Hudson village, Rockland County.....	0.18	285	1,622.8
Friendship CDP, Allegany County.....	2.89	1,218	421.6	Grandville Village CDP, Erie County.....	1.88	4,629	2,458.4
Friendship town, Allegany County.....	36.22	2,004	55.3	Granger town, Allegany County.....	31.94	538	16.8
Fulton city, Oswego County.....	3.75	11,896	3,168.4	Granville village, Washington County.....	1.57	2,543	1,619.3
Fulton town, Schoharie County.....	64.98	1,442	22.2	Granville town, Washington County.....	55.62	6,669	119.9
Fultonville village, Montgomery County.....	0.48	784	1,642.9	Great Bend CDP, Jefferson County.....	5.79	843	145.6
Gaines town, Orleans County.....	34.42	3,378	98.1	Great Neck village, Nassau County.....	1.33	9,989	7,516.4
Gainesville village, Wyoming County.....	0.86	229	267.6	Great Neck Estates village, Nassau County.....	0.76	2,761	3,648.4
Gainesville town, Wyoming County.....	35.57	2,182	61.3				
				Great Neck Gardens CDP, Nassau County..	0.17	1,186	6,949.7
Galen town, Wayne County.....	59.48	4,290	72.1	Great Neck Plaza village, Nassau County....	0.31	6,707	21,485.0
Galeville CDP, Onondaga County.....	1.15	4,617	4,007.8	Great River CDP, Suffolk County.....	4.60	1,489	323.9
Gallatin town, Columbia County.....	39.11	1,668	42.6	Great Valley town, Cattaraugus County.....	49.64	1,974	39.8
Galway village, Saratoga County.....	0.26	200	781.3	Greece CDP, Monroe County.....	4.37	14,519	3,318.8
Galway town, Saratoga County.....	43.82	3,545	80.9	Greece town, Monroe County.....	47.52	96,095	2,022.3
Gang Mills CDP, Steuben County.....	4.38	4,185	955.9	Greenburgh town, Westchester County.....	30.31	88,400	2,916.6
Garden City village, Nassau County.....	5.33	22,371	4,197.2	Greene village, Chenango County.....	1.07	1,580	1,479.8
Garden City Park CDP, Nassau County.....	0.98	7,806	7,929.3	Greene town, Chenango County.....	75.08	5,604	74.6
Garden City South CDP, Nassau County.....	0.40	4,024	9,954.3	Greenfield town, Saratoga County.....	67.39	7,775	115.4
Gardiner CDP, Ulster County.....	3.86	950	246.0				
				Green Island village, Albany County.....	0.75	2,620	3,506.7
Gardiner town, Ulster County.....	43.43	5,713	131.5	Green Island town, Albany County.....	0.75	2,620	3,506.7
Gardnertown CDP, Orange County.....	4.83	4,373	906.2	Greenlawn CDP, Suffolk County.....	3.72	13,742	3,692.4
Gasport CDP, Niagara County.....	2.87	1,248	435.0	Greenport town, Columbia County.....	18.61	4,165	223.8
Gates town, Monroe County.....	15.20	28,400	1,868.4	Greenport village, Suffolk County.....	0.96	2,197	2,298.4
Gates CDP, Monroe County.....	1.98	4,910	2,481.1	Greenport West CDP, Suffolk County.....	3.21	2,124	661.8
Geddes town, Onondaga County.....	9.16	17,118	1,869.5	Greenvale CDP, Nassau County.....	0.25	1,094	4,338.6
Genesee town, Allegany County.....	36.24	1,693	46.7	Greenville CDP (Greene County), Greene County.....	3.43	688	200.5
Genesee Falls town, Wyoming County.....	15.61	438	28.1				

Table 16.

Land Area and Population Density: 2010—Con.

[For information on confidentiality protection, nonsampling error, and definitions, see Selected Appendixes at <www.census.gov/prod/cen2010/cph-1-a.pdf>]

State County Place and County Subdivision	Land area in square miles	Total population		State County Place and County Subdivision	Land area in square miles	Total population	
		Number	Average per square mile			Number	Average per square mile
PLACE AND COUNTY SUBDIVISION—Con.				PLACE AND COUNTY SUBDIVISION—Con.			
Greenville town, Greene County.....	38.79	3,739	96.4	Haviland CDP, Dutchess County.....	3.86	3,634	940.6
Greenville town, Orange County.....	30.01	4,616	153.8	Hawthorne CDP, Westchester County.....	1.09	4,586	4,195.9
Greenville CDP (Westchester County), Westchester County.....	2.56	7,116	2,777.2	Head of the Harbor village, Suffolk County...	2.81	1,472	524.4
Greenwich village, Washington County.....	1.48	1,777	1,203.2	Hebron town, Washington County.....	56.11	1,853	33.0
Greenwich town, Washington County.....	43.66	4,942	113.2	Hector town, Schuyler County.....	102.37	4,940	48.3
Greenwood town, Steuben County.....	41.34	801	19.4	Hemlock CDP, Livingston County.....	1.86	557	299.0
Greenwood Lake village, Orange County.....	2.05	3,154	1,539.9	Hempstead village, Nassau County.....	3.68	53,891	14,636.2
Greig town, Lewis County.....	93.01	1,199	12.9	Hempstead town, Nassau County.....	118.59	759,757	6,406.7
Greigsville CDP, Livingston County.....	0.71	209	294.2	Henderson CDP, Jefferson County.....	0.51	224	442.8
Groton village, Tompkins County.....	1.74	2,363	1,359.5	Henderson town, Jefferson County.....	41.18	1,360	33.0
Groton town, Tompkins County.....	49.41	5,950	120.4	Henrietta town, Monroe County.....	35.35	42,581	1,204.5
Grove town, Allegany County.....	33.37	548	16.4	Heritage Hills CDP, Westchester County.....	1.86	3,975	2,133.0
Groveland town, Livingston County.....	39.13	3,249	83.0	Herkimer village, Herkimer County.....	2.59	7,743	2,991.4
Groveland Station CDP, Livingston County..	0.59	281	479.2	Herkimer town, Herkimer County.....	31.66	10,175	321.4
Guilderland town, Albany County.....	57.90	35,303	609.7	Hermon village, St. Lawrence County.....	0.38	422	1,110.9
Guilford CDP, Chenango County.....	1.34	362	271.0	Heron town, St. Lawrence County.....	53.15	1,108	20.8
Guilford town, Chenango County.....	61.72	2,922	47.3	Herricks CDP, Nassau County.....	0.57	4,295	7,490.4
Hadley CDP, Saratoga County.....	1.12	1,009	903.0	Herrings village, Jefferson County.....	0.28	90	319.9
Hadley town, Saratoga County.....	39.70	2,048	51.6	Heuvelton village, St. Lawrence County.....	0.76	714	938.6
Hagaman village, Montgomery County.....	1.50	1,292	862.7	Hewlett CDP, Nassau County.....	0.88	6,819	7,738.8
Hague town, Warren County.....	63.76	699	11.0	Hewlett Bay Park village, Nassau County....	0.34	404	1,199.3
Hailesboro CDP, St. Lawrence County.....	4.73	624	132.0	Hewlett Harbor village, Nassau County.....	0.73	1,263	1,739.0
Halcott town, Greene County.....	23.04	258	11.2	Hewlett Neck village, Nassau County.....	0.19	445	2,310.5
Halesite CDP, Suffolk County.....	0.89	2,498	2,810.3	Hicksville CDP, Nassau County.....	6.79	41,547	6,118.0
Halfmoon town, Saratoga County.....	32.58	21,535	661.0	High Falls CDP, Ulster County.....	1.20	627	524.2
Hall CDP, Ontario County.....	1.02	216	211.2	Highland town, Sullivan County.....	50.06	2,530	50.5
Hamburg village, Erie County.....	2.49	9,409	3,784.8	Highland CDP, Ulster County.....	4.69	5,647	1,205.2
Hamburg town, Erie County.....	41.32	56,936	1,377.9	Highland Falls village, Orange County.....	1.09	3,900	3,576.7
Hamden town, Delaware County.....	59.93	1,323	22.1	Highlands town, Orange County.....	30.41	12,492	410.8
Hamilton village, Madison County.....	2.49	4,239	1,704.9	Hillburn village, Rockland County.....	2.25	951	422.5
Hamilton town, Madison County.....	41.34	6,690	161.8	Hillcrest CDP, Rockland County.....	1.30	7,558	5,825.4
Hamlin CDP, Monroe County.....	7.71	5,521	716.1	Hillsdale town, Columbia County.....	47.72	1,927	40.4
Hamlin town, Monroe County.....	43.47	9,045	208.1	Hillside CDP, Ulster County.....	0.83	877	1,062.8
Hammond village, St. Lawrence County.....	0.59	280	478.1	Hillside Lake CDP, Dutchess County.....	0.52	1,084	2,073.5
Hammond town, St. Lawrence County.....	62.20	1,191	19.1	Hilton village, Monroe County.....	1.78	5,886	3,307.1
Hammondsport village, Steuben County.....	0.35	661	1,915.3	Hinsdale town, Cattaraugus County.....	38.73	2,168	56.0
Hampton town, Washington County.....	22.24	938	42.2	Hobart village, Delaware County.....	0.50	441	885.8
Hampton Bays CDP, Suffolk County.....	12.95	13,603	1,050.1	Holbrook CDP, Suffolk County.....	7.18	27,195	3,786.2
Hamptonburgh town, Orange County.....	26.76	5,561	207.8	Holland CDP, Erie County.....	4.00	1,206	301.2
Hampton Manor CDP, Rensselaer County...	0.62	2,417	3,872.8	Holland town, Erie County.....	35.79	3,401	95.0
Hancock village, Delaware County.....	1.50	1,031	686.5	Holland Patent village, Oneida County.....	0.51	458	906.0
Hancock town, Delaware County.....	158.82	3,224	20.3	Holley village, Orleans County.....	1.27	1,811	1,428.1
Hannawa Falls CDP, St. Lawrence County..	5.11	1,042	203.9	Holtsville CDP, Suffolk County.....	7.11	19,714	2,771.5
Hannibal village, Oswego County.....	1.15	555	481.6	Homer village, Cortland County.....	1.93	3,291	1,709.2
Hannibal town, Oswego County.....	44.66	4,854	108.7	Homer town, Cortland County.....	50.20	6,405	127.6
Hanover town, Chautauqua County.....	49.18	7,127	144.9	Honeoye CDP, Ontario County.....	0.92	579	628.7
Harbor Hills CDP, Nassau County.....	0.12	575	4,857.1	Honeoye Falls village, Monroe County.....	2.54	2,674	1,051.5
Harbor Isle CDP, Nassau County.....	0.17	1,301	7,517.1	Hoosick town, Rensselaer County.....	63.03	6,924	109.8
Hardenburgh town, Ulster County.....	80.79	238	2.9	Hoosick Falls village, Rensselaer County....	1.60	3,501	2,190.9
Harford town, Cortland County.....	24.15	943	39.0	Hope town, Hamilton County.....	40.70	403	9.9
Harmony town, Chautauqua County.....	45.40	2,206	48.6	Hopewell town, Ontario County.....	35.68	3,747	105.0
Harpersfield town, Delaware County.....	42.02	1,577	37.5	Hopewell Junction CDP, Dutchess County...	0.47	376	793.9
Harriestown town, Franklin County.....	196.87	5,709	29.0	Hopkinton town, St. Lawrence County.....	185.34	1,077	5.8
Harriman village, Orange County.....	1.00	2,424	2,413.8	Horicon town, Warren County.....	65.77	1,389	21.1
Harrisburg town, Lewis County.....	39.88	437	11.0	Hornby town, Steuben County.....	40.85	1,706	41.8
Harris Hill CDP, Erie County.....	4.04	5,508	1,363.2	Hornell city, Steuben County.....	2.84	8,563	3,018.1
Harrison village, Westchester County.....	16.77	27,472	1,638.6	Hornellsville town, Steuben County.....	43.33	4,151	95.8
Harrison town, Westchester County.....	16.77	27,472	1,638.6	Horseheads village, Chemung County.....	3.89	6,461	1,662.2
Harrisville village, Lewis County.....	0.74	628	851.6	Horseheads town, Chemung County.....	35.61	19,485	547.2
Hartford town, Washington County.....	43.38	2,269	52.3	Horseheads North CDP, Chemung County..	2.21	2,843	1,285.6
Hartland town, Niagara County.....	52.38	4,117	78.6	Hortonville CDP, Sullivan County.....	0.76	218	288.4
Hartsdale CDP, Westchester County.....	0.90	5,293	5,913.6	Houghton CDP, Allegany County.....	2.48	1,693	682.9
Hartsville town, Steuben County.....	36.14	609	16.8	Hounsfield town, Jefferson County.....	48.91	3,466	70.9
Hartwick CDP, Otsego County.....	3.46	629	181.9	Howard town, Steuben County.....	60.55	1,467	24.2
Hartwick town, Otsego County.....	40.08	2,110	52.6	Hudson city, Columbia County.....	2.16	6,713	3,110.9
Hastings town, Oswego County.....	45.65	9,450	207.0	Hudson Falls village, Washington County...	1.83	7,281	3,974.5
Hastings-on-Hudson village, Westchester County.....	1.95	7,849	4,020.2	Hume town, Allegany County.....	37.89	2,071	54.7
Hauppauge CDP, Suffolk County.....	10.71	20,882	1,949.3	Humphrey town, Cattaraugus County.....	37.14	687	18.5
Haverstraw village, Rockland County.....	1.98	11,910	6,014.9	Hunt CDP, Livingston County.....	0.12	78	655.0
Haverstraw town, Rockland County.....	22.16	36,634	1,653.5	Hunter village, Greene County.....	1.74	502	289.3
				Hunter town, Greene County.....	90.42	2,732	30.2
				Huntington CDP, Suffolk County.....	7.59	18,046	2,376.4

Table 16.

Land Area and Population Density: 2010—Con.

[For information on confidentiality protection, nonsampling error, and definitions, see Selected Appendixes at <www.census.gov/prod/cen2010/cph-1-a.pdf>]

State County Place and County Subdivision	Land area in square miles	Total population		State County Place and County Subdivision	Land area in square miles	Total population	
		Number	Average per square mile			Number	Average per square mile
PLACE AND COUNTY SUBDIVISION—Con.				PLACE AND COUNTY SUBDIVISION—Con.			
Huntington town, Suffolk County.....	94.12	203,264	2,159.5	Knox town, Albany County.....	41.76	2,692	64.5
Huntington Bay village, Suffolk County.....	1.00	1,425	1,427.5	Kortright town, Delaware County.....	62.45	1,675	26.8
Huntington Station CDP, Suffolk County.....	5.47	33,029	6,033.7	Kysorville CDP, Livingston County.....	0.83	110	133.1
Hurley CDP, Ulster County.....	5.49	3,458	630.4	Lackawanna city, Erie County.....	6.57	18,141	2,760.7
Hurley town, Ulster County.....	29.91	6,314	211.1				
Huron town, Wayne County.....	39.39	2,118	53.8	Lacona village, Oswego County.....	1.11	582	524.4
Hyde Park CDP, Dutchess County.....	1.21	1,908	1,582.6	La Fargeville CDP, Jefferson County.....	3.32	608	183.2
Hyde Park town, Dutchess County.....	36.66	21,571	588.4	LaFayette town, Onondaga County.....	39.23	4,952	126.2
Ilion village, Herkimer County.....	2.49	8,053	3,230.4	La Grange town, Dutchess County.....	39.88	15,730	394.4
Independence town, Allegany County.....	34.48	1,167	33.8	Lake Carmel CDP, Putnam County.....	5.16	8,282	1,604.7
				Lake Erie Beach CDP, Erie County.....	3.82	3,872	1,013.6
Indian Lake town, Hamilton County.....	251.80	1,352	5.4	Lake George village, Warren County.....	0.59	906	1,546.0
Inlet town, Hamilton County.....	62.20	333	5.4	Lake George town, Warren County.....	30.07	3,515	116.9
Interlaken village, Seneca County.....	0.27	602	2,251.3	Lake Grove village, Suffolk County.....	2.95	11,163	3,788.2
Inwood CDP, Nassau County.....	1.58	9,792	6,191.6	Lake Katrine CDP, Ulster County.....	2.25	2,397	1,063.3
Ira town, Cayuga County.....	34.80	2,206	63.4				
Irondequoit town, Monroe County.....	15.00	51,692	3,445.9	Lakeland CDP, Onondaga County.....	1.48	2,786	1,878.1
Irondequoit CDP, Monroe County.....	15.00	51,692	3,445.9	Lake Luzerne CDP, Warren County.....	2.51	1,227	489.2
Irvington village, Westchester County.....	2.77	6,420	2,314.9	Lake Luzerne town, Warren County.....	52.52	3,247	63.7
Ischua town, Cattaraugus County.....	32.38	859	26.5	Lake Mohegan CDP, Westchester County.....	2.88	6,010	2,089.9
Islandia village, Suffolk County.....	2.22	3,335	1,502.4	Lake Placid village, Essex County.....	1.37	2,521	1,838.7
				Lake Pleasant town, Hamilton County.....	187.98	781	4.2
Island Park village, Nassau County.....	0.45	4,655	10,460.3	Lake Ronkonkoma CDP, Suffolk County.....	4.94	20,155	4,079.7
Islip CDP, Suffolk County.....	4.80	18,689	3,893.5	Lake Success village, Nassau County.....	1.85	2,934	1,590.0
Islip town, Suffolk County.....	104.11	335,543	3,222.8	Lakeview CDP, Nassau County.....	1.00	5,615	5,615.4
Islip Terrace CDP, Suffolk County.....	1.35	5,389	4,000.1	Lakeville CDP, Livingston County.....	0.67	756	1,132.8
Italy town, Yates County.....	40.14	1,141	28.4				
Ithaca city, Tompkins County.....	5.39	30,014	5,570.3	Lakewood village, Chautauqua County.....	1.98	3,002	1,519.1
Ithaca town, Tompkins County.....	28.95	19,930	688.5	Lancaster village, Erie County.....	2.70	10,352	3,837.6
Jackson town, Washington County.....	37.16	1,800	48.4	Lancaster town, Erie County.....	37.70	41,604	1,103.5
Jamesport CDP, Suffolk County.....	4.50	1,710	380.3	Lansing village, Tompkins County.....	4.61	3,529	765.5
Jamestown city, Chautauqua County.....	8.93	31,146	3,486.0	Lansing town, Tompkins County.....	60.49	11,033	182.4
				Lapeer town, Cortland County.....	25.04	767	30.6
Jamestown West CDP, Chautauqua County	2.52	2,408	956.8	Larchmont village, Westchester County.....	1.08	5,864	5,442.9
Jasper town, Steuben County.....	52.64	1,424	27.0	Lattingtown village, Nassau County.....	3.76	1,739	463.1
Java town, Wyoming County.....	47.13	2,057	43.6	Laurel CDP, Suffolk County.....	3.00	1,394	464.7
Jay town, Essex County.....	67.69	2,506	37.0	Laurel Hollow village, Nassau County.....	2.96	1,952	659.9
Jefferson town, Schoharie County.....	43.25	1,410	32.6				
Jefferson Heights CDP, Greene County.....	1.48	1,094	741.2	Laurens village, Otsego County.....	0.13	263	2,048.2
Jefferson Valley-Yorktown CDP,				Laurens town, Otsego County.....	42.05	2,424	57.6
Westchester County.....	6.93	14,142	2,042.0	Lawrence village, Nassau County.....	3.72	6,483	1,743.4
Jeffersonville village, Sullivan County.....	0.41	359	885.4	Lawrence town, St. Lawrence County.....	47.61	1,826	38.4
Jericho CDP, Nassau County.....	3.94	13,567	3,440.8	Lebanon town, Madison County.....	43.34	1,332	30.7
Jerusalem town, Yates County.....	58.64	4,469	76.2	Ledyard town, Cayuga County.....	36.11	1,886	52.2
				Lee town, Oneida County.....	45.11	6,486	143.8
Jewett town, Greene County.....	50.32	953	18.9	Leeds CDP, Greene County.....	0.53	377	712.5
Johnsburg town, Warren County.....	203.98	2,395	11.7	Leicester village, Livingston County.....	0.37	468	1,274.4
Johnson City village, Broome County.....	4.54	15,174	3,344.9	Leicester town, Livingston County.....	33.93	2,200	64.8
Johnstown city, Fulton County.....	4.88	8,743	1,793.4				
Johnstown town, Fulton County.....	70.21	7,098	101.1	Lenox town, Madison County.....	36.24	9,122	251.7
Jordan village, Onondaga County.....	1.15	1,368	1,194.1	Leon town, Cattaraugus County.....	36.18	1,365	37.7
Junius town, Seneca County.....	26.71	1,471	55.1	Le Ray town, Jefferson County.....	73.64	21,782	295.8
Kaser village, Rockland County.....	0.17	4,724	27,420.1	Le Roy village, Genesee County.....	2.69	4,391	1,633.3
Katonah CDP, Westchester County.....	0.73	1,679	2,314.4	Le Roy town, Genesee County.....	42.08	7,641	181.6
Keene town, Essex County.....	155.94	1,105	7.1	Levittown CDP, Nassau County.....	6.81	51,881	7,617.2
				Lewis town, Essex County.....	84.79	1,382	16.3
Keeseville village.....	1.17	1,815	1,546.8	Lewis town, Lewis County.....	64.61	854	13.2
Clinton County (part).....	0.68	986	1,441.8	Lewisboro town, Westchester County.....	27.75	12,411	447.3
Essex County (part).....	0.49	829	1,693.4	Lewiston village, Niagara County.....	1.10	2,701	2,463.0
Kendall town, Orleans County.....	32.86	2,724	82.9	Lewiston town, Niagara County.....	37.12	16,262	438.1
Kenmore village, Erie County.....	1.44	15,423	10,744.9	Lexington town, Greene County.....	79.69	805	10.1
Kennedy CDP, Chautauqua County.....	2.04	465	228.5	Leyden town, Lewis County.....	33.33	1,785	53.6
Kensington village, Nassau County.....	0.25	1,161	4,567.1	Liberty village, Sullivan County.....	2.60	4,392	1,687.7
Kent town, Putnam County.....	40.50	13,507	333.5	Liberty town, Sullivan County.....	79.58	9,885	124.2
Kerhonkson CDP, Ulster County.....	5.28	1,684	319.1	Lido Beach CDP, Nassau County.....	1.74	2,897	1,666.0
Keuka Park CDP, Yates County.....	0.68	1,137	1,677.5	Lima village, Livingston County.....	1.35	2,139	1,589.4
Kiantone town, Chautauqua County.....	18.40	1,350	73.4	Lima town, Livingston County.....	31.89	4,305	135.0
Kinderhook village, Columbia County.....	2.10	1,211	575.6	Lime Lake CDP, Cattaraugus County.....	2.38	867	364.6
Kinderhook town, Columbia County.....	31.81	8,498	267.2	Limestone village, Cattaraugus County.....	1.62	389	239.7
Kingsbury town, Washington County.....	39.68	12,671	319.3				
				Lincklaen town, Chenango County.....	26.26	396	15.1
Kings Park CDP, Suffolk County.....	6.20	17,282	2,787.8	Lincoln town, Madison County.....	25.00	2,012	80.5
Kings Point village, Nassau County.....	3.36	5,005	1,491.6	Lincolndale CDP, Westchester County.....	0.96	1,521	1,588.5
Kingston city, Ulster County.....	7.49	23,893	3,191.5	Lincoln Park CDP, Ulster County.....	1.43	2,366	1,650.1
Kingston town, Ulster County.....	7.70	889	115.4	Lindenhurst village, Suffolk County.....	3.76	27,253	7,247.8
Kirkland town, Oneida County.....	33.78	10,315	305.3	Lindley town, Steuben County.....	37.60	1,967	52.3
Kirkwood town, Broome County.....	30.79	5,857	190.2	Linwood CDP, Livingston County.....	0.93	74	79.7
Kiryas Joel village, Orange County.....	1.11	20,175	18,198.7	Lisbon town, St. Lawrence County.....	108.28	4,102	37.9

Table 16.

Land Area and Population Density: 2010—Con.

[For information on confidentiality protection, nonsampling error, and definitions, see Selected Appendixes at <www.census.gov/prod/cen2010/cph-1-a.pdf>]

State County Place and County Subdivision	Land area in square miles	Total population		State County Place and County Subdivision	Land area in square miles	Total population	
		Number	Average per square mile			Number	Average per square mile
PLACE AND COUNTY SUBDIVISION—Con.				PLACE AND COUNTY SUBDIVISION—Con.			
Lisle village, Broome County.....	0.94	320	341.7	Mannsville village, Jefferson County.....	0.90	354	394.6
Lisle town, Broome County.....	46.89	2,751	58.7	Manorhaven village, Nassau County.....	0.46	6,556	14,103.7
Litchfield town, Herkimer County.....	29.99	1,513	50.4	Manorville CDP, Suffolk County.....	25.47	14,314	562.0
Little Falls city, Herkimer County.....	3.84	4,946	1,288.6	Mansfield town, Cattaraugus County.....	40.13	808	20.1
Little Falls town, Herkimer County.....	22.34	1,587	71.0	Marathon village, Cortland County.....	1.13	919	813.6
Little Valley village, Cattaraugus County.....	1.00	1,143	1,140.7	Marathon town, Cortland County.....	24.94	1,967	78.9
Little Valley town, Cattaraugus County.....	29.79	1,740	58.4	Marbletown town, Ulster County.....	54.47	5,607	102.9
Liverpool village, Onondaga County.....	0.76	2,347	3,100.0	Marcellus village, Onondaga County.....	0.62	1,813	2,915.5
Livingston town, Columbia County.....	38.16	3,646	95.5	Marcellus town, Onondaga County.....	32.45	6,210	191.4
Livingston Manor CDP, Sullivan County.....	3.08	1,221	396.3	Marcy town, Oneida County.....	32.89	8,982	273.1
Livonia village, Livingston County.....	1.01	1,409	1,399.2	Margaretville village, Delaware County.....	0.68	596	871.0
Livonia town, Livingston County.....	38.26	7,809	204.1	Mariaville Lake CDP, Schenectady County..	5.62	722	128.4
Livonia Center CDP, Livingston County.....	0.82	421	515.5	Marilla town, Erie County.....	27.51	5,327	193.7
Lloyd town, Ulster County.....	31.27	10,863	347.4	Marion CDP, Wayne County.....	3.05	1,511	494.9
Lloyd Harbor village, Suffolk County.....	9.36	3,660	390.9	Marion town, Wayne County.....	29.15	4,746	162.8
Locke town, Cayuga County.....	24.31	1,951	80.3	Marlboro CDP, Ulster County.....	4.46	3,669	823.4
Lockport city, Niagara County.....	8.40	21,165	2,519.7	Marlborough town, Ulster County.....	24.47	8,808	359.9
Lockport town, Niagara County.....	44.84	20,529	457.8	Marshall town, Oneida County.....	32.80	2,131	65.0
Locust Valley CDP, Nassau County.....	0.91	3,406	3,728.1	Martinsburg town, Lewis County.....	75.68	1,433	18.9
Lodi village, Seneca County.....	0.55	291	528.0	Maryland town, Otsego County.....	52.41	1,897	36.2
Lodi town, Seneca County.....	34.19	1,550	45.3	Masonville town, Delaware County.....	54.26	1,320	24.3
Long Beach city, Nassau County.....	2.21	33,275	15,024.8	Massapequa CDP, Nassau County.....	3.56	21,685	6,095.2
Long Lake CDP, Hamilton County.....	11.72	547	46.7	Massapequa Park village, Nassau County..	2.21	17,008	7,696.5
Long Lake town, Hamilton County.....	407.03	711	1.7	Massena village, St. Lawrence County.....	4.52	10,936	2,417.1
Lorenz Park CDP, Columbia County.....	1.78	2,053	1,150.6	Massena town, St. Lawrence County.....	44.37	12,883	290.4
Lorraine CDP, Jefferson County.....	0.48	174	360.4	Mastic CDP, Suffolk County.....	3.90	15,481	3,972.6
Lorraine town, Jefferson County.....	38.98	1,037	26.6	Mastic Beach CDP, Suffolk County.....	4.71	12,930	2,742.4
Louisville town, St. Lawrence County.....	48.52	3,145	64.8	Matinecock village, Nassau County.....	2.66	810	304.8
Lowville village, Lewis County.....	1.91	3,470	1,815.7	Mattituck CDP, Suffolk County.....	9.00	4,219	469.0
Lowville town, Lewis County.....	37.83	4,982	131.7	Mattydale CDP, Onondaga County.....	1.92	6,446	3,356.4
Lumberland town, Sullivan County.....	46.54	2,468	53.0	Maybrook village, Orange County.....	1.35	2,958	2,184.3
Lyme town, Jefferson County.....	55.81	2,185	39.1	Mayfield village, Fulton County.....	0.91	832	917.5
Lynbrook village, Nassau County.....	2.01	19,427	9,647.0	Mayfield town, Fulton County.....	58.38	6,495	111.2
Lyncourt CDP, Onondaga County.....	1.24	4,250	3,419.0	Mayville village, Chautauqua County.....	1.99	1,711	859.2
Lyndon town, Cattaraugus County.....	33.23	707	21.3	Mechanicstown CDP, Orange County.....	3.34	6,858	2,050.4
Lyndonville village, Orleans County.....	1.02	838	818.0	Mechanicville city, Saratoga County.....	0.84	5,196	6,181.0
Lyon Mountain CDP, Clinton County.....	10.15	423	41.7	Medford CDP, Suffolk County.....	10.80	24,142	2,236.0
Lyons village, Wayne County.....	4.07	3,619	888.3	Medina village, Orleans County.....	3.30	6,065	1,838.6
Lyons town, Wayne County.....	37.48	5,682	151.6	Melrose Park CDP, Cayuga County.....	3.73	2,294	614.8
Lyonsdale town, Lewis County.....	68.74	1,227	17.8	Melville CDP, Suffolk County.....	12.09	18,985	1,570.9
Lyons Falls village, Lewis County.....	0.97	566	582.9	Menands village, Albany County.....	3.06	3,990	1,304.7
Lysander town, Onondaga County.....	61.71	21,759	352.6	Mendon town, Monroe County.....	39.47	9,152	231.9
McDonough town, Chenango County.....	39.04	886	22.7	Mentz town, Cayuga County.....	16.92	2,378	140.5
Macedon village, Wayne County.....	1.23	1,523	1,243.1	Meredith town, Delaware County.....	58.10	1,529	26.3
Macedon town, Wayne County.....	38.68	9,148	236.5	Meridian village, Cayuga County.....	0.69	309	447.3
McGraw village, Cortland County.....	0.99	1,053	1,066.9	Merrick CDP, Nassau County.....	4.02	22,097	5,497.6
Machias CDP, Cattaraugus County.....	0.87	471	544.3	Merritt Park CDP, Dutchess County.....	0.44	1,256	2,828.0
Machias town, Cattaraugus County.....	40.43	2,375	58.7	Mexico village, Oswego County.....	2.14	1,624	757.2
Macomb town, St. Lawrence County.....	60.72	906	14.9	Mexico town, Oswego County.....	46.27	5,197	112.3
Madison village, Madison County.....	0.50	305	607.6	Middleburgh town, Schoharie County.....	49.11	3,746	76.3
Madison town, Madison County.....	40.81	3,008	73.7	Middleburgh village, Schoharie County.....	1.25	1,500	1,202.6
Madrid CDP, St. Lawrence County.....	3.73	757	203.1	Middlebury town, Wyoming County.....	35.64	1,441	40.4
Madrid town, St. Lawrence County.....	52.98	1,735	32.7	Middlefield town, Otsego County.....	63.33	2,114	33.4
Mahopac CDP, Putnam County.....	5.28	8,369	1,585.2	Middle Island CDP, Suffolk County.....	8.24	10,483	1,272.3
Maine town, Broome County.....	45.64	5,377	117.8	Middleport village, Niagara County.....	0.87	1,840	2,110.3
Malden-on-Hudson CDP, Ulster County.....	0.50	405	808.3	Middlesex town, Yates County.....	30.88	1,495	48.4
Malone village, Franklin County.....	3.11	5,911	1,900.2	Middletown town, Delaware County.....	96.67	3,750	38.8
Malone town, Franklin County.....	101.52	14,545	143.3	Middletown city, Orange County.....	5.08	28,086	5,533.2
Malta town, Saratoga County.....	27.92	14,765	528.8	Middleville village, Herkimer County.....	0.77	512	669.3
Malverne village, Nassau County.....	1.06	8,514	8,048.7	Milan town, Dutchess County.....	36.11	2,370	65.6
Malverne Park Oaks CDP, Nassau County..	0.13	505	3,878.1	Milford village, Otsego County.....	0.42	415	978.2
Mamakating town, Sullivan County.....	96.11	12,085	125.7	Milford town, Otsego County.....	46.12	3,044	66.0
Mamaroneck village, Westchester County...	3.17	18,929	5,971.8	Millbrook village, Dutchess County.....	1.93	1,452	752.0
Mamaroneck town, Westchester County.....	6.65	29,156	4,381.7	Miller Place CDP, Suffolk County.....	6.55	12,339	1,883.4
Manchester village, Ontario County.....	1.18	1,709	1,452.9	Millerton village, Dutchess County.....	0.62	958	1,549.0
Manchester town, Ontario County.....	37.82	9,395	248.4	Mill Neck village, Nassau County.....	2.61	997	382.1
Manhasset CDP, Nassau County.....	2.38	8,080	3,392.5	Millport village, Chemung County.....	0.35	312	896.5
Manhasset Hills CDP, Nassau County.....	0.59	3,592	6,075.6	Milo town, Yates County.....	38.43	7,006	182.3
Manhattan borough, New York County.....	22.83	1,585,873	69,468.4	Milton town, Saratoga County.....	35.69	18,575	520.5
Manheim town, Herkimer County.....	29.14	3,334	114.4	Milton CDP (Saratoga County), Saratoga County.....	1.49	3,087	2,076.6
Manlius village, Onondaga County.....	1.79	4,704	2,634.9				
Manlius town, Onondaga County.....	49.22	32,370	657.7				

Table 16.

Land Area and Population Density: 2010—Con.

[For information on confidentiality protection, nonsampling error, and definitions, see Selected Appendixes at <www.census.gov/prod/cen2010/cph-1-a.pdf>]

State County Place and County Subdivision	Total population			State County Place and County Subdivision	Total population		
	Land area in square miles	Number	Average per square mile		Land area in square miles	Number	Average per square mile
PLACE AND COUNTY SUBDIVISION—Con.				PLACE AND COUNTY SUBDIVISION—Con.			
Milton CDP (Ulster County), Ulster County...	2.96	1,403	473.6	Nelsonville village, Putnam County.....	1.03	628	607.4
Mina town, Chautauqua County.....	35.82	1,106	30.9	Nesconset CDP, Suffolk County.....	3.82	13,387	3,503.5
Minden town, Montgomery County.....	50.99	4,297	84.3	Neversink town, Sullivan County.....	82.77	3,557	43.0
Mineola village, Nassau County.....	1.88	18,799	10,002.0	New Albion town, Cattaraugus County.....	35.63	1,972	55.3
Minerva town, Essex County.....	156.77	809	5.2	Newark village, Wayne County.....	5.41	9,145	1,691.6
Minetto CDP, Oswego County.....	3.32	1,069	321.7	Newark Valley village, Tioga County.....	0.99	997	1,009.3
Minetto town, Oswego County.....	5.76	1,659	287.9	Newark Valley town, Tioga County.....	50.29	3,946	78.5
Mineville CDP, Essex County.....	3.70	1,269	342.8	New Baltimore town, Greene County.....	41.43	3,370	81.3
Minisink town, Orange County.....	23.03	4,490	195.0	New Berlin village, Chenango County.....	1.07	1,028	964.8
Minoa village, Onondaga County.....	1.27	3,449	2,708.9	New Berlin town, Chenango County.....	46.13	2,682	58.1
Mohawk village, Herkimer County.....	0.88	2,731	3,118.0	New Bremen town, Lewis County.....	55.59	2,706	48.7
Mohawk town, Montgomery County.....	34.68	3,844	110.8	Newburgh city, Orange County.....	3.80	28,866	7,587.7
Moir town, Franklin County.....	45.23	2,934	64.9	Newburgh town, Orange County.....	42.68	29,801	698.3
Monroe village, Orange County.....	3.45	8,364	2,422.0	New Cassel CDP, Nassau County.....	1.48	14,059	9,504.8
Monroe town, Orange County.....	19.98	39,912	1,998.0	New Castle town, Westchester County.....	23.24	17,569	756.1
Monsey CDP, Rockland County.....	2.27	18,412	8,101.2	New City CDP, Rockland County.....	15.58	33,559	2,153.7
Montague town, Lewis County.....	65.17	78	1.2	Newcomb town, Essex County.....	226.27	436	1.9
Montauk CDP, Suffolk County.....	17.48	3,326	190.3	Newfane CDP, Niagara County.....	5.30	3,822	720.7
Montebello village, Rockland County.....	4.35	4,526	1,041.3	Newfane town, Niagara County.....	51.82	9,666	186.5
Montezuma town, Cayuga County.....	18.24	1,277	70.0	Newfield town, Tompkins County.....	58.84	5,179	88.0
Montgomery village, Orange County.....	1.41	3,814	2,713.3	Newfield Hamlet CDP, Tompkins County.....	1.26	759	603.8
Montgomery town, Orange County.....	50.26	22,606	449.8	New Hartford village, Oneida County.....	0.62	1,847	2,994.7
Monticello village, Sullivan County.....	3.98	6,726	1,687.9	New Hartford town, Oneida County.....	25.36	22,166	874.2
Montour town, Schuyler County.....	18.58	2,308	124.2	New Haven town, Oswego County.....	31.10	2,856	91.8
Montour Falls village, Schuyler County.....	3.01	1,711	568.8	New Hempstead village, Rockland County...	2.85	5,132	1,798.7
Montrose CDP, Westchester County.....	1.61	2,731	1,691.9	New Hudson town, Allegany County.....	36.19	781	21.6
Moers CDP, Clinton County.....	1.19	442	370.5	New Hyde Park village, Nassau County.....	0.86	9,712	11,298.2
Moers town, Clinton County.....	87.63	3,592	41.0	New Lebanon town, Columbia County.....	35.86	2,305	64.3
Moravia village, Cayuga County.....	1.70	1,282	752.7	New Lisbon town, Otsego County.....	44.35	1,114	25.1
Moravia town, Cayuga County.....	28.88	3,626	125.5	New Paltz village, Ulster County.....	1.72	6,818	3,975.0
Moreau town, Saratoga County.....	41.92	14,728	351.3	New Paltz town, Ulster County.....	33.87	14,003	413.4
Morehouse town, Hamilton County.....	191.06	86	0.5	Newport village, Herkimer County.....	0.53	640	1,217.0
Moriah town, Essex County.....	64.49	4,798	74.4	Newport town, Herkimer County.....	32.01	2,302	71.9
Moriches CDP, Suffolk County.....	2.05	2,838	1,384.6	New Rochelle city, Westchester County.....	10.35	77,062	7,445.4
Morris village, Otsego County.....	0.75	583	781.9	New Scotland town, Albany County.....	57.50	8,648	150.4
Morris town, Otsego County.....	39.07	1,878	48.1	New Square village, Rockland County.....	0.36	6,944	19,488.9
Morrisville CDP, Clinton County.....	2.61	1,545	591.7	Newstead town, Erie County.....	50.76	8,594	169.3
Morristown village, St. Lawrence County.....	0.98	395	403.0	New Suffolk CDP, Suffolk County.....	0.56	349	627.2
Morristown town, St. Lawrence County.....	45.72	1,974	43.2	New Windsor CDP, Orange County.....	3.76	8,922	2,371.9
Morrisville village, Madison County.....	1.15	2,199	1,908.0	New Windsor town, Orange County.....	34.07	25,244	741.0
Mountain Lodge Park CDP, Orange County..	1.19	1,588	1,340.0	New York city.....	302.64	8,175,133	27,012.4
Mount Hope town, Orange County.....	25.13	7,018	279.2	Bronx County.....	42.10	1,385,108	32,903.3
Mount Ivy CDP, Rockland County.....	1.47	6,878	4,688.8	Kings County.....	70.82	2,504,700	35,369.2
Mount Kisco village, Westchester County...	3.04	10,877	3,583.6	New York County.....	22.83	1,585,873	69,468.4
Mount Kisco town, Westchester County.....	3.04	10,877	3,583.6	Queens County.....	108.53	2,230,722	20,553.6
Mount Morris village, Livingston County.....	2.05	2,986	1,458.3	Richmond County.....	58.37	468,730	8,030.3
Mount Morris town, Livingston County.....	50.21	4,465	88.9	New York Mills village, Oneida County.....	1.18	3,327	2,819.6
Mount Pleasant town, Westchester County..	27.42	43,724	1,594.4	Niagara town, Niagara County.....	9.48	8,378	883.4
Mount Sinai CDP, Suffolk County.....	6.00	12,118	2,020.0	Niagara Falls city, Niagara County.....	14.09	50,193	3,563.3
Mount Vernon city, Westchester County.....	4.39	67,292	15,343.6	Nichols village, Tioga County.....	0.52	512	987.6
Munnsville village, Madison County.....	0.85	474	558.0	Nichols town, Tioga County.....	33.73	2,525	74.9
Munsey Park village, Nassau County.....	0.52	2,693	5,195.8	Niles town, Cayuga County.....	38.97	1,194	30.6
Munsons Corners CDP, Cortland County....	2.22	2,728	1,229.4	Niskayuna town, Schenectady County.....	14.15	21,781	1,539.1
Murray town, Orleans County.....	31.06	4,988	160.6	Niskayuna CDP, Schenectady County.....	1.01	4,859	4,822.3
Muttontown village, Nassau County.....	6.06	3,497	576.8	Nissequogue village, Suffolk County.....	3.78	1,749	462.4
Myers Corner CDP, Dutchess County.....	5.02	6,790	1,353.4	Niverville CDP, Columbia County.....	2.87	1,662	578.2
Nanticoke town, Broome County.....	24.27	1,672	68.9	Norfolk CDP, St. Lawrence County.....	2.70	1,327	491.1
Nanuet CDP, Rockland County.....	5.43	17,882	3,291.5	Norfolk town, St. Lawrence County.....	56.74	4,668	82.3
Napanoch CDP, Ulster County.....	1.22	1,174	961.9	North Amityville CDP, Suffolk County.....	2.35	17,862	7,587.5
Napeague CDP, Suffolk County.....	3.68	200	54.4	Northampton town, Fulton County.....	21.12	2,670	126.4
Naples village, Ontario County.....	0.98	1,041	1,057.4	Northampton CDP, Suffolk County.....	11.55	570	49.3
Naples town, Ontario County.....	39.68	2,502	63.0	North Babylon CDP, Suffolk County.....	3.37	17,509	5,195.9
Napoli town, Cattaraugus County.....	36.38	1,248	34.3	North Ballston Spa CDP, Saratoga County..	0.82	1,338	1,623.9
Narrowsburg CDP, Sullivan County.....	1.37	431	315.5	North Bay Shore CDP, Suffolk County.....	3.25	18,944	5,825.4
Nassau village, Rensselaer County.....	0.70	1,133	1,621.5	North Bellmore CDP, Nassau County.....	2.62	19,941	7,610.4
Nassau town, Rensselaer County.....	44.44	4,789	107.8	North Bellport CDP, Suffolk County.....	4.94	11,545	2,338.7
Natural Bridge CDP, Jefferson County.....	1.39	365	262.7	North Boston CDP, Erie County.....	4.07	2,521	618.8
Nedrow CDP, Onondaga County.....	0.96	2,244	2,339.0	North Castle town, Westchester County.....	23.76	11,841	498.4
Nelliston village, Montgomery County.....	1.10	596	539.5	North Collins village, Erie County.....	0.80	1,232	1,538.0
Nelson town, Madison County.....	43.06	1,980	46.0	North Collins town, Erie County.....	42.85	3,523	82.2
				North Creek CDP, Warren County.....	1.59	616	386.3
				North Dansville town, Livingston County.....	9.86	5,538	561.7

Table 16.

Land Area and Population Density: 2010—Con.

[For information on confidentiality protection, nonsampling error, and definitions, see Selected Appendixes at <www.census.gov/prod/cen2010/cph-1-a.pdf>]

State County Place and County Subdivision	Land area in square miles	Total population		State County Place and County Subdivision	Land area in square miles	Total population	
		Number	Average per square mile			Number	Average per square mile
PLACE AND COUNTY SUBDIVISION—Con.				PLACE AND COUNTY SUBDIVISION—Con.			
North East town, Dutchess County.....	43.16	3,031	70.2	Orangeburg CDP, Rockland County.....	3.07	4,568	1,486.7
Northeast Ithaca CDP, Tompkins County....	1.47	2,641	1,797.2	Orange Lake CDP, Orange County.....	6.04	6,982	1,155.1
North Elba town, Essex County.....	151.65	8,957	59.1	Orangetown town, Rockland County.....	24.10	49,212	2,042.2
North Gates CDP, Monroe County.....	2.66	9,512	3,572.8	Orangeville town, Wyoming County.....	35.56	1,355	38.1
North Great River CDP, Suffolk County.....	2.33	4,001	1,720.8	Orchard Park village, Erie County.....	1.35	3,246	2,411.0
North Greenbush town, Rensselaer County.....	18.55	12,075	651.1	Orchard Park town, Erie County.....	38.44	29,054	755.8
North Harmony town, Chautauqua County...	42.13	2,267	53.8	Orient CDP, Suffolk County.....	5.12	743	145.1
North Haven village, Suffolk County.....	2.71	833	307.1	Oriskany village, Oneida County.....	0.79	1,400	1,768.6
North Hempstead town, Nassau County.....	53.51	226,322	4,229.3	Oriskany Falls village, Oneida County.....	0.51	732	1,446.0
North Hills village, Nassau County.....	2.76	5,075	1,839.4	Orleans town, Jefferson County.....	71.42	2,789	39.0
North Hornell village, Steuben County.....	0.50	778	1,563.1	Orwell town, Oswego County.....	39.58	1,167	29.5
North Hudson town, Essex County.....	181.45	240	1.3	Osceola town, Lewis County.....	87.01	229	2.6
North Lindenhurst CDP, Suffolk County.....	1.92	11,652	6,070.0	Ossian town, Livingston County.....	39.63	789	19.9
North Lynbrook CDP, Nassau County.....	0.09	793	9,165.0	Ossining village, Westchester County.....	3.15	25,060	7,957.4
North Massapequa CDP, Nassau County....	3.00	17,886	5,971.3	Ossining town, Westchester County.....	11.56	37,674	3,260.1
North Merrick CDP, Nassau County.....	1.72	12,272	7,139.6	Oswegatchie town, St. Lawrence County.....	65.50	4,397	67.1
North New Hyde Park CDP, Nassau County.....	1.97	14,899	7,552.7	Oswego city, Oswego County.....	7.61	18,142	2,382.7
North Norwich town, Chenango County.....	28.14	1,783	63.4	Oswego town, Oswego County.....	27.33	7,984	292.1
North Patchogue CDP, Suffolk County.....	1.98	7,246	3,664.1	Otego village, Otsego County.....	1.16	1,010	871.1
Northport village, Suffolk County.....	2.31	7,401	3,206.2	Otego town, Otsego County.....	45.63	3,115	68.3
North Rose CDP, Wayne County.....	1.69	636	376.3	Otisco town, Onondaga County.....	29.53	2,541	86.0
North Salem town, Westchester County.....	21.33	5,104	239.3	Otisville village, Orange County.....	0.76	1,068	1,397.6
North Sea CDP, Suffolk County.....	11.05	4,458	403.4	Otsego town, Otsego County.....	53.89	3,900	72.4
North Syracuse village, Onondaga County...	1.96	6,800	3,473.4	Otselic town, Chenango County.....	37.98	1,054	27.8
North Tonawanda city, Niagara County.....	10.10	31,568	3,125.4	Otto town, Cattaraugus County.....	32.73	808	24.7
Northumberland town, Saratoga County.....	32.30	5,087	157.5	Ovid village, Seneca County.....	0.40	602	1,514.3
North Valley Stream CDP, Nassau County.....	1.86	16,628	8,918.6	Ovid town, Seneca County.....	30.86	2,311	74.9
Northville village, Fulton County.....	1.04	1,099	1,057.8	Owasco town, Cayuga County.....	20.88	3,793	181.6
Northville CDP, Suffolk County.....	7.40	1,340	181.0	Owego village, Tioga County.....	2.45	3,896	1,587.7
North Wantagh CDP, Nassau County.....	1.90	11,960	6,287.5	Owego town, Tioga County.....	104.22	19,883	190.8
Northwest Harbor CDP, Suffolk County.....	14.47	3,317	229.2	Oxbow CDP, Jefferson County.....	0.20	108	533.8
Northwest Ithaca CDP, Tompkins County....	2.91	1,413	486.0	Oxford village, Chenango County.....	1.78	1,450	812.4
Norway town, Herkimer County.....	35.56	762	21.4	Oxford town, Chenango County.....	60.06	3,901	64.9
Norwich city, Chenango County.....	2.12	7,190	3,384.5	Oyster Bay CDP, Nassau County.....	1.23	6,707	5,437.6
Norwich town, Chenango County.....	41.96	3,998	95.3	Oyster Bay town, Nassau County.....	103.75	293,214	2,826.2
Norwood village, St. Lawrence County.....	2.09	1,657	791.0	Oyster Bay Cove village, Nassau County....	4.19	2,197	524.8
Noyack CDP, Suffolk County.....	8.40	3,568	424.6	Painted Post village, Steuben County.....	1.27	1,809	1,421.9
Nunda village, Livingston County.....	0.99	1,377	1,386.1	Palatine town, Montgomery County.....	41.07	3,240	78.9
Nunda town, Livingston County.....	37.09	3,064	82.6	Palatine Bridge village, Montgomery County	0.88	737	834.7
Nyack village, Rockland County.....	0.77	6,765	8,789.4	Palenville CDP, Greene County.....	3.33	1,037	311.8
Oak Beach-Captree CDP, Suffolk County....	2.76	286	103.8	Palermo town, Oswego County.....	40.46	3,664	90.6
Oakdale CDP, Suffolk County.....	3.42	7,974	2,333.4	Palmyra village, Wayne County.....	1.35	3,536	2,625.3
Oakfield village, Genesee County.....	0.66	1,813	2,744.9	Palmyra town, Wayne County.....	33.44	7,975	238.5
Oakfield town, Genesee County.....	23.31	3,250	139.4	Pamelia town, Jefferson County.....	33.84	3,160	93.4
Ocean Beach village, Suffolk County.....	0.14	79	559.0	Pamelia Center CDP, Jefferson County.....	1.04	264	253.6
Oceanside CDP, Nassau County.....	4.94	32,109	6,495.0	Panama village, Chautauqua County.....	2.20	479	217.7
Odessa village, Schuyler County.....	1.14	591	520.0	Parc CDP, Clinton County.....	1.23	254	206.3
Ogden town, Monroe County.....	36.48	19,856	544.4	Paris town, Oneida County.....	31.48	4,411	140.1
Ogdensburg city, St. Lawrence County.....	4.96	11,128	2,245.5	Parish village, Oswego County.....	1.61	450	280.3
Ohio town, Herkimer County.....	301.34	1,002	3.3	Parish town, Oswego County.....	41.73	2,558	61.3
Oil Springs Reservation, Cattaraugus County.....	0.37	0	0.0	Parishville CDP, St. Lawrence County.....	3.29	647	196.5
Oil Springs Reservation, Allegany County....	0.59	1	1.7	Parishville town, St. Lawrence County.....	98.16	2,153	21.9
Olcott CDP, Niagara County.....	4.55	1,241	272.9	Parma town, Monroe County.....	42.02	15,633	372.0
Old Bethpage CDP, Nassau County.....	4.18	5,523	1,320.6	Patchogue village, Suffolk County.....	2.26	11,798	5,230.9
Old Brookville village, Nassau County.....	4.00	2,134	533.7	Patterson town, Putnam County.....	32.21	12,023	373.3
Old Field village, Suffolk County.....	2.07	918	443.6	Paul Smiths CDP, Franklin County.....	0.26	671	2,628.9
Old Forge CDP, Herkimer County.....	1.79	756	423.2	Pavilion CDP, Genesee County.....	3.31	646	195.0
Old Westbury village, Nassau County.....	8.57	4,671	544.9	Pavilion town, Genesee County.....	35.61	2,495	70.1
Olean city, Cattaraugus County.....	5.91	14,452	2,446.3	Pawling village, Dutchess County.....	2.00	2,347	1,175.5
Olean town, Cattaraugus County.....	29.61	1,963	66.3	Pawling town, Dutchess County.....	43.83	8,463	193.1
Olive town, Ulster County.....	58.45	4,419	75.6	Peach Lake CDP.....	2.66	1,629	611.5
Oneida city, Madison County.....	22.05	11,393	516.8	Putnam County (part).....	1.96	1,044	532.0
Oneida Castle village, Oneida County.....	0.51	625	1,216.1	Westchester County (part).....	0.70	585	833.8
Oneonta city, Otsego County.....	4.36	13,901	3,187.3	Pearl River CDP, Rockland County.....	6.80	15,876	2,335.1
Oneonta town, Otsego County.....	32.91	5,229	158.9	Peconic CDP, Suffolk County.....	3.38	683	202.1
Onondaga town, Onondaga County.....	57.74	23,101	400.1	Peekskill city, Westchester County.....	4.37	23,583	5,399.6
Onondaga Nation Reservation, Onondaga County.....	9.25	468	50.6	Pelham village, Westchester County.....	0.83	6,910	8,332.8
Ontario CDP, Wayne County.....	3.80	2,160	569.0	Pelham town, Westchester County.....	2.17	12,396	5,707.3
Ontario town, Wayne County.....	32.41	10,136	312.7	Pelham Manor village, Westchester County.	1.34	5,486	4,085.8
Oppenheim town, Fulton County.....	56.13	1,924	34.3	Pembroke town, Genesee County.....	41.63	4,292	103.1
Orange town, Schuyler County.....	54.07	1,609	29.8	Pendleton town, Niagara County.....	27.09	6,397	236.2
				Penfield town, Monroe County.....	37.21	36,242	974.0

Table 16.

Land Area and Population Density: 2010—Con.

[For information on confidentiality protection, nonsampling error, and definitions, see Selected Appendixes at <www.census.gov/prod/cen2010/cph-1-a.pdf>]

State County Place and County Subdivision	Land area in square miles	Total population		State County Place and County Subdivision	Land area in square miles	Total population	
		Number	Average per square mile			Number	Average per square mile
PLACE AND COUNTY SUBDIVISION—Con.				PLACE AND COUNTY SUBDIVISION—Con.			
Penn Yan village, Yates County.....	2.38	5,159	2,166.4	Port Henry village, Essex County.....	1.18	1,194	1,014.8
Perinton town, Monroe County.....	34.19	46,462	1,359.1	Port Jefferson village, Suffolk County.....	3.06	7,750	2,535.3
				Port Jefferson Station CDP, Suffolk County.....	2.67	7,838	2,940.1
Perry village, Wyoming County.....	2.34	3,673	1,571.4	Port Jervis city, Orange County.....	2.53	8,828	3,490.8
Perry town, Wyoming County.....	36.41	4,616	126.8	Portland town, Chautauqua County.....	34.12	4,827	141.5
Perrysburg village, Cattaraugus County.....	0.98	401	407.4				
Perrysburg town, Cattaraugus County.....	28.42	1,626	57.2	Port Leyden village, Lewis County.....	0.61	672	1,092.7
Persia town, Cattaraugus County.....	20.89	2,404	115.1	Portville village, Cattaraugus County.....	0.80	1,014	1,264.3
Perth town, Fulton County.....	26.08	3,646	139.8	Portville town, Cattaraugus County.....	35.58	3,730	104.8
Peru CDP, Clinton County.....	1.59	1,591	1,000.7	Port Washington CDP, Nassau County.....	4.18	15,846	3,786.4
Peru town, Clinton County.....	78.89	6,998	88.7	Port Washington North village, Nassau County.....	0.48	3,154	6,604.4
Petersburgh town, Rensselaer County.....	41.60	1,525	36.7	Potsdam village, St. Lawrence County.....	4.45	9,428	2,120.1
Pharsalia town, Chenango County.....	38.82	593	15.3	Potsdam town, St. Lawrence County.....	101.40	16,041	158.2
Phelps village, Ontario County.....	1.17	1,989	1,696.5	Potter town, Yates County.....	37.24	1,865	50.1
				Pottersville CDP, Warren County.....	2.28	424	186.1
Phelps town, Ontario County.....	64.95	7,072	108.9	Poughkeepsie city, Dutchess County.....	5.14	32,736	6,364.1
Philadelphia village, Jefferson County.....	0.90	1,252	1,384.6				
Philadelphia town, Jefferson County.....	37.59	1,947	51.8	Poughkeepsie town, Dutchess County.....	28.51	43,341	1,520.0
Philipstown town, Putnam County.....	48.78	9,662	198.1	Pound Ridge town, Westchester County.....	22.64	5,104	225.5
Philmont village, Columbia County.....	1.19	1,379	1,161.4	Prattsburgh CDP, Steuben County.....	1.64	656	399.9
Phoenicia CDP, Ulster County.....	0.46	309	678.3	Prattsburgh town, Steuben County.....	51.67	2,085	40.4
Phoenix village, Oswego County.....	1.17	2,382	2,034.9	Prattsburgh CDP, Greene County.....	4.04	355	87.9
Piercefield town, St. Lawrence County.....	104.16	310	3.0	Prattsburgh town, Greene County.....	19.63	700	35.7
Piermont village, Rockland County.....	0.68	2,510	3,694.0	Preble town, Cortland County.....	26.84	1,393	51.9
Pierrepont town, St. Lawrence County.....	60.25	2,589	43.0	Preston town, Chenango County.....	34.88	1,044	29.9
Pierrepont Manor CDP, Jefferson County....	0.68	228	333.1	Preston-Potter Hollow CDP, Albany County.....	10.13	366	36.1
				Princtown town, Schenectady County.....	23.92	2,115	88.4
Piffard CDP, Livingston County.....	0.93	220	235.6				
Pike CDP, Wyoming County.....	1.49	371	248.4	Prospect village, Oneida County.....	0.21	291	1,399.9
Pike town, Wyoming County.....	31.08	1,114	35.8	Providence town, Saratoga County.....	44.00	1,995	45.3
Pinckney town, Lewis County.....	40.97	329	8.0	Pulaski village, Oswego County.....	3.48	2,365	678.9
Pine Bush CDP, Orange County.....	2.11	1,780	845.1	Pulteney town, Steuben County.....	33.14	1,285	38.8
Pine Hill CDP, Ulster County.....	2.08	275	132.3	Pulteneyville CDP, Wayne County.....	2.24	698	311.4
Pine Plains CDP, Dutchess County.....	2.08	1,353	651.0	Putnam town, Washington County.....	32.79	609	18.6
Pine Plains town, Dutchess County.....	30.58	2,473	80.9	Putnam Lake CDP, Putnam County.....	3.84	3,844	1,000.7
Pine Valley CDP, Chemung County.....	1.20	813	675.1	Putnam Valley town, Putnam County.....	41.17	11,809	286.8
Pitcairn town, St. Lawrence County.....	58.52	846	14.5	Queens borough, Queens County.....	108.53	2,230,722	20,553.6
Pitcher town, Chenango County.....	28.46	803	28.2	Queensbury town, Warren County.....	62.83	27,901	444.1
Pittsfield town, Otsego County.....	37.99	1,366	36.0	Quiogue CDP, Suffolk County.....	1.26	816	648.7
Pittsford village, Monroe County.....	0.67	1,355	2,013.7	Quogue village, Suffolk County.....	4.19	967	230.7
Pittsford town, Monroe County.....	23.18	29,405	1,268.5	Ramapo town, Rockland County.....	61.20	126,595	2,068.6
Pittstown town, Rensselaer County.....	61.63	5,735	93.1	Randolph village, Cattaraugus County.....	3.25	1,286	395.6
Plainedge CDP, Nassau County.....	1.40	8,817	6,279.5	Randolph town, Cattaraugus County.....	36.06	2,602	72.1
Plainfield town, Otsego County.....	29.50	915	31.0	Ransomville CDP, Niagara County.....	6.24	1,419	227.3
Plainview CDP, Nassau County.....	5.73	26,217	4,573.1	Rapids CDP, Niagara County.....	3.64	1,636	449.0
Plandome village, Nassau County.....	0.49	1,349	2,726.6	Rathbone town, Steuben County.....	36.02	1,126	31.3
Plandome Heights village, Nassau County...	0.18	1,005	5,556.3	Ravena village, Albany County.....	1.47	3,268	2,227.6
Plandome Manor village, Nassau County....	0.48	872	1,800.2	Reading town, Schuyler County.....	27.15	1,707	62.9
Plattekill CDP, Ulster County.....	2.55	1,260	494.1				
Plattekill town, Ulster County.....	35.11	10,499	299.0	Red Creek village, Wayne County.....	0.91	532	585.5
Plattsburgh city, Clinton County.....	5.02	19,989	3,983.0	Redfield town, Oswego County.....	89.82	550	6.1
Plattsburgh town, Clinton County.....	45.92	11,870	258.5	Redford CDP, Clinton County.....	1.35	477	354.1
Plattsburgh West CDP, Clinton County.....	1.77	1,364	769.0	Red Hook village, Dutchess County.....	1.10	1,961	1,778.9
Pleasant Valley CDP, Dutchess County.....	0.93	1,145	1,225.3	Red Hook town, Dutchess County.....	36.17	11,319	313.0
Pleasant Valley town, Dutchess County.....	32.58	9,672	296.9	Red House town, Cattaraugus County.....	55.67	38	0.7
Pleasantville village, Westchester County....	1.82	7,019	3,847.1	Red Oaks Mill CDP, Dutchess County.....	2.28	3,613	1,587.3
Plessis CDP, Jefferson County.....	0.35	164	474.3	Redwood CDP, Jefferson County.....	2.02	605	299.4
Plymouth town, Chenango County.....	42.18	1,804	42.8	Remsen village, Oneida County.....	0.37	508	1,364.4
Poestenkill CDP, Rensselaer County.....	5.88	1,061	180.6	Remsen town, Oneida County.....	35.46	1,929	54.4
Poestenkill town, Rensselaer County.....	32.36	4,530	140.0				
				Remsenburg-Speonk CDP, Suffolk County..	3.60	2,642	733.5
Point Lookout CDP, Nassau County.....	0.23	1,219	5,393.4	Rensselaer city, Rensselaer County.....	3.17	9,392	2,962.3
Poland town, Chautauqua County.....	36.62	2,356	64.3	Rensselaer Falls village, St. Lawrence County.....	0.29	332	1,142.6
Poland village, Herkimer County.....	0.54	508	935.7	Rensselaerville town, Albany County.....	61.46	1,843	30.0
Pomfret town, Chautauqua County.....	43.85	14,965	341.2	Retsof CDP, Livingston County.....	0.45	340	754.6
Pomona village, Rockland County.....	2.40	3,103	1,294.4	Rhinebeck village, Dutchess County.....	1.52	2,657	1,744.1
Pompey town, Onondaga County.....	66.38	7,080	106.7	Rhinebeck town, Dutchess County.....	35.68	7,548	211.5
Poospatuck Reservation, Suffolk County.....	0.11	324	2,875.5	Rhinecliff CDP, Dutchess County.....	0.99	425	427.4
Poquott village, Suffolk County.....	0.44	953	2,169.6	Richburg village, Allegany County.....	0.90	450	499.9
Portage town, Livingston County.....	26.40	884	33.5	Richfield town, Otsego County.....	30.86	2,388	77.4
Port Byron village, Cayuga County.....	0.98	1,290	1,317.9				
				Richfield Springs village, Otsego County.....	1.01	1,264	1,255.8
Port Chester village, Westchester County....	2.33	28,967	12,428.8	Richford town, Tioga County.....	38.19	1,172	30.7
Port Dickinson village, Broome County.....	0.64	1,641	2,574.2	Richland town, Oswego County.....	57.25	5,718	99.9
Porter town, Niagara County.....	33.05	6,771	204.8	Richmond town, Ontario County.....	42.43	3,361	79.2
Port Ewen CDP, Ulster County.....	1.97	3,546	1,797.3	Richmondville village, Schoharie County.....	1.85	918	497.2
Port Gibson CDP, Ontario County.....	1.17	453	386.7				

Table 16.

Land Area and Population Density: 2010—Con.

[For information on confidentiality protection, nonsampling error, and definitions, see Selected Appendixes at <www.census.gov/prod/cen2010/cph-1-a.pdf>]

State County Place and County Subdivision	Land area in square miles	Total population		State County Place and County Subdivision	Land area in square miles	Total population	
		Number	Average per square mile			Number	Average per square mile
PLACE AND COUNTY SUBDIVISION—Con.				PLACE AND COUNTY SUBDIVISION—Con.			
Richmondville town, Schoharie County.....	30.16	2,610	86.5	Salamanca town, Cattaraugus County.....	18.39	481	26.2
Richville village, St. Lawrence County.....	0.74	323	437.5	Salem village, Washington County.....	2.93	946	323.0
Ridge CDP, Suffolk County.....	13.21	13,336	1,009.5	Salem town, Washington County.....	52.36	2,715	51.9
Ridgeway town, Orleans County.....	50.03	6,780	135.5	Salina town, Onondaga County.....	13.75	33,710	2,451.6
Rifton CDP, Ulster County.....	1.18	456	387.9	Salisbury town, Herkimer County.....	107.37	1,958	18.2
				Salisbury CDP, Nassau County.....	1.74	12,093	6,962.5
Riga town, Monroe County.....	34.96	5,590	159.9	Salisbury Mills CDP, Orange County.....	0.50	536	1,074.7
Ripley CDP, Chautauqua County.....	1.37	872	635.6	Saltaire village, Suffolk County.....	0.23	37	158.9
Ripley town, Chautauqua County.....	48.76	2,415	49.5	Salt Point CDP, Dutchess County.....	0.83	190	229.1
Riverhead CDP, Suffolk County.....	15.08	13,299	881.8	Sanborn CDP, Niagara County.....	2.63	1,645	624.7
Riverhead town, Suffolk County.....	67.43	33,506	496.9				
Riverside village, Steuben County.....	0.30	497	1,648.5	Sand Lake town, Rensselaer County.....	35.05	8,530	243.4
Riverside CDP, Suffolk County.....	2.72	2,911	1,071.3	Sand Ridge CDP, Oswego County.....	2.40	849	353.9
Rochester city, Monroe County.....	35.78	210,565	5,884.9	Sands Point village, Nassau County.....	4.23	2,675	632.3
Rochester town, Ulster County.....	89.30	7,313	81.9	Sandy Creek village, Oswego County.....	1.35	771	570.5
Rock Hill CDP, Sullivan County.....	3.66	1,742	476.3	Sandy Creek town, Oswego County.....	42.28	3,939	93.2
				Sanford town, Broome County.....	90.10	2,407	26.7
Rockland town, Sullivan County.....	94.16	3,775	40.1	Sangerfield town, Oneida County.....	30.80	2,561	83.1
Rockville Centre village, Nassau County.....	3.25	24,023	7,398.0	Santa Clara town, Franklin County.....	174.42	345	2.0
Rocky Point CDP, Suffolk County.....	11.30	14,014	1,240.3	Saranac town, Clinton County.....	115.29	4,007	34.8
Rodman CDP, Jefferson County.....	0.12	153	1,319.9				
Rodman town, Jefferson County.....	42.23	1,176	27.8	Saranac Lake village.....	2.78	5,406	1,945.3
Rome city, Oneida County.....	74.79	33,725	450.9	Essex County (part).....	1.02	1,509	1,476.9
Romulus CDP, Seneca County.....	0.61	409	672.0	Franklin County (part).....	1.76	3,897	2,217.6
Romulus town, Seneca County.....	37.79	4,316	114.2				
Ronkonkoma CDP, Suffolk County.....	7.83	19,082	2,436.1	Saratoga town, Saratoga County.....	40.56	5,674	139.9
Roosevelt CDP, Nassau County.....	1.77	16,258	9,183.3	Saratoga Springs city, Saratoga County.....	28.06	26,586	947.3
				Sardinia town, Erie County.....	50.18	2,775	55.3
Root town, Montgomery County.....	50.62	1,715	33.9	Saugerties village, Ulster County.....	1.78	3,971	2,226.5
Roscoe CDP, Sullivan County.....	0.72	541	753.4	Saugerties town, Ulster County.....	64.57	19,482	301.7
Rose town, Wayne County.....	33.90	2,369	69.9	Saugerties South CDP, Ulster County.....	0.95	2,218	2,328.3
Roseboom town, Otsego County.....	33.41	711	21.3	Savannah CDP, Wayne County.....	1.18	558	473.0
Rosendale town, Ulster County.....	19.98	6,075	304.1	Savannah town, Wayne County.....	35.97	1,730	48.1
Rosendale Hamlet CDP, Ulster County.....	1.90	1,349	708.5	Savona village, Steuben County.....	1.04	827	795.5
Roslyn village, Nassau County.....	0.65	2,770	4,294.1	Sayville CDP, Suffolk County.....	5.29	16,853	3,186.3
Roslyn Estates village, Nassau County.....	0.44	1,251	2,858.8	Scarsdale village, Westchester County.....	6.66	17,166	2,577.3
Roslyn Harbor village, Nassau County.....	1.19	1,051	886.4				
Roslyn Heights CDP, Nassau County.....	1.48	6,577	4,456.6	Scarsdale town, Westchester County.....	6.66	17,166	2,577.3
				Schaghticoke village, Rensselaer County.....	0.76	592	780.9
Rossie town, St. Lawrence County.....	37.88	877	23.2	Schaghticoke town, Rensselaer County.....	49.75	7,679	154.4
Rotterdam CDP, Schenectady County.....	6.93	20,652	2,978.6	Schenectady city, Schenectady County.....	10.78	66,135	6,135.3
Rotterdam town, Schenectady County.....	35.69	29,094	815.1	Schenevus CDP, Otsego County.....	1.03	551	535.7
Round Lake village, Saratoga County.....	1.12	623	554.7	Schodack town, Rensselaer County.....	61.93	12,794	206.6
Rouses Point village, Clinton County.....	1.76	2,209	1,254.5	Schoharie village, Schoharie County.....	1.66	922	556.0
Roxbury town, Delaware County.....	87.11	2,502	28.7	Schoharie town, Schoharie County.....	29.83	3,205	107.4
Royalton town, Niagara County.....	69.97	7,660	109.5	Schroepel town, Oswego County.....	42.20	8,501	201.4
Rush town, Monroe County.....	30.33	3,478	114.7	Schroon town, Essex County.....	132.68	1,654	12.5
Rushford CDP, Allegany County.....	0.56	363	649.8	Schroon Lake CDP, Essex County.....	2.89	833	288.6
Rushford town, Allegany County.....	35.29	1,150	32.6				
				Schuyler town, Herkimer County.....	39.87	3,420	85.8
Rushville village.....	0.64	677	1,058.9	Schuyler Falls town, Clinton County.....	36.52	5,181	141.9
Ontario County (part).....	0.29	213	732.4	Schuylerville village, Saratoga County.....	0.53	1,386	2,600.3
Yates County (part).....	0.35	464	1,331.4	Scio CDP, Allegany County.....	1.35	609	450.4
				Scio town, Allegany County.....	35.29	1,833	51.9
Russell town, St. Lawrence County.....	96.68	1,856	19.2	Scipio town, Cayuga County.....	36.56	1,713	46.9
Russell Gardens village, Nassau County.....	0.17	945	5,442.7	Scotchtown CDP, Orange County.....	4.23	9,212	2,180.1
Russia town, Herkimer County.....	56.96	2,587	45.4	Scotia village, Schenectady County.....	1.69	7,729	4,585.8
Rutland town, Jefferson County.....	45.10	3,060	67.8	Scott town, Cortland County.....	22.27	1,176	52.8
Rye city, Westchester County.....	5.85	15,720	2,688.0	Scottsburg CDP, Livingston County.....	0.16	117	711.3
Rye town, Westchester County.....	6.92	45,928	6,638.2	Scotts Corners CDP, Westchester County.....	1.77	711	401.0
Rye Brook village, Westchester County.....	3.43	9,347	2,722.9				
Sackets Harbor village, Jefferson County.....	2.20	1,450	657.7	Scottsville village, Monroe County.....	1.08	2,001	1,849.0
Saddle Rock village, Nassau County.....	0.25	830	3,372.2	Scriba town, Oswego County.....	40.57	6,840	168.6
Saddle Rock Estates CDP, Nassau County.....	0.08	466	6,010.8	Sea Cliff village, Nassau County.....	1.11	4,995	4,480.5
				Seaford CDP, Nassau County.....	2.61	15,294	5,858.5
Sagaponack village, Suffolk County.....	4.41	313	70.9	Searingtown CDP, Nassau County.....	0.93	4,915	5,292.9
Sag Harbor village, Suffolk County.....	1.80	2,169	1,202.3	Selden CDP, Suffolk County.....	4.32	19,851	4,593.8
St. Armand town, Essex County.....	56.51	1,548	27.4	Sempronius town, Cayuga County.....	29.34	895	30.5
St. Bonaventure CDP, Cattaraugus County.....	1.98	2,044	1,034.3	Seneca town, Ontario County.....	50.45	2,721	53.9
St. James CDP, Suffolk County.....	4.56	13,338	2,925.3	Seneca Falls village, Seneca County.....	4.41	6,681	1,513.7
St. Johnsville village, Montgomery County.....	0.88	1,732	1,973.7	Seneca Falls town, Seneca County.....	24.22	9,040	373.3
St. Johnsville town, Montgomery County.....	16.84	2,631	156.2	Seneca Knolls CDP, Onondaga County.....	1.25	2,011	1,610.8
St. Regis Falls CDP, Franklin County.....	1.29	464	359.2				
St. Regis Mohawk Reservation, Franklin County.....	18.94	3,228	170.4	Sennett town, Cayuga County.....	28.82	3,595	124.7
Salamanca city, Cattaraugus County.....	5.99	5,815	970.2	Setauket-East Setauket CDP, Suffolk County.....	8.52	15,477	1,816.6
				Seward town, Schoharie County.....	36.38	1,763	48.5
				Shandaken town, Ulster County.....	119.78	3,085	25.8
				Sharon town, Schoharie County.....	39.06	1,846	47.3

Table 16.

Land Area and Population Density: 2010—Con.

[For information on confidentiality protection, nonsampling error, and definitions, see Selected Appendixes at <www.census.gov/prod/cen2010/cph-1-a.pdf>]

State County Place and County Subdivision	Total population			State County Place and County Subdivision	Total population		
	Land area in square miles	Number	Average per square mile		Land area in square miles	Number	Average per square mile
PLACE AND COUNTY SUBDIVISION—Con.				PLACE AND COUNTY SUBDIVISION—Con.			
Sharon Springs village, Schoharie County...	1.83	558	305.5	Spafford town, Onondaga County.....	32.70	1,686	51.6
Shawangunk town, Ulster County.....	56.06	14,332	255.7	Sparkill CDP, Rockland County.....	0.53	1,565	2,956.0
Shelby town, Orleans County.....	46.39	5,319	114.7	Sparta town, Livingston County.....	27.79	1,624	58.4
Sheldon town, Wyoming County.....	47.35	2,409	50.9	Speculator village, Hamilton County.....	44.57	324	7.3
Shelter Island CDP, Suffolk County.....	6.55	1,333	203.5				
				Spencer village, Tioga County.....	1.01	759	748.2
Shelter Island town, Suffolk County.....	12.16	2,392	196.6	Spencer town, Tioga County.....	49.55	3,153	63.6
Shelter Island Heights CDP, Suffolk County.	5.37	1,048	195.2	Spencerport village, Monroe County.....	1.34	3,601	2,692.7
Shenorock CDP, Westchester County.....	0.70	1,898	2,711.9	Springfield town, Otsego County.....	42.89	1,358	31.7
Sherburne village, Chenango County.....	1.52	1,367	899.7	Springport town, Cayuga County.....	21.40	2,367	110.6
Sherburne town, Chenango County.....	43.55	4,048	92.9	Springs CDP, Suffolk County.....	8.48	6,592	777.4
Sheridan town, Chautauqua County.....	37.25	2,673	71.8	Spring Valley village, Rockland County.....	2.02	31,347	15,551.2
Sherman village, Chautauqua County.....	0.85	730	855.1	Springville village, Erie County.....	3.67	4,296	1,169.9
Sherman town, Chautauqua County.....	36.27	1,653	45.6	Springwater town, Livingston County.....	53.11	2,439	45.9
Sherrill city, Oneida County.....	2.31	3,071	1,328.6	Springwater Hamlet CDP, Livingston			
Shinnecock Hills CDP, Suffolk County.....	2.84	2,188	770.7	County.....	1.33	549	412.5
Shinnecock Reservation, Suffolk County.....	1.35	662	490.7	Staatsburg CDP, Dutchess County.....	1.07	377	353.9
Shirley CDP, Suffolk County.....	11.46	27,854	2,431.6	Stafford town, Genesee County.....	31.10	2,459	79.1
Shokan CDP, Ulster County.....	3.89	1,183	304.0	Stamford village, Delaware County.....	1.33	1,119	839.7
Shoreham village, Suffolk County.....	0.45	531	1,184.2	Stamford town, Delaware County.....	48.51	2,267	46.7
Shortsville village, Ontario County.....	0.67	1,439	2,155.5	Stanford town, Dutchess County.....	49.64	3,823	77.0
Shrub Oak CDP, Westchester County.....	1.58	2,011	1,272.5	Stannards CDP, Allegany County.....	2.80	798	285.3
Sidney village, Delaware County.....	2.37	3,900	1,642.6	Stark town, Herkimer County.....	31.83	757	23.8
Sidney town, Delaware County.....	49.93	5,774	115.6	Starkey town, Yates County.....	32.83	3,573	108.8
Silver Creek village, Chautauqua County.....	1.16	2,656	2,289.3	Star Lake CDP, St. Lawrence County.....	4.34	809	186.5
Silver Springs village, Wyoming County.....	0.95	782	821.2	Staten Island borough, Richmond County...	58.37	468,730	8,030.3
Sinclairville village, Chautauqua County.....	1.61	588	364.8	Stephentown town, Rensselaer County.....	57.88	2,903	50.2
Skaneateles village, Onondaga County.....	1.41	2,450	1,733.2	Sterling town, Cayuga County.....	45.45	3,040	66.9
Skaneateles town, Onondaga County.....	42.61	7,209	169.2	Steuben town, Oneida County.....	42.65	1,100	25.8
Sleepy Hollow village, Westchester County.	2.16	9,870	4,568.0	Stewart Manor village, Nassau County.....	0.21	1,896	9,041.8
Sloan village, Erie County.....	0.79	3,661	4,657.5	Stillwater village, Saratoga County.....	1.26	1,738	1,381.5
Sloatsburg village, Rockland County.....	2.47	3,039	1,231.9	Stillwater town, Saratoga County.....	41.19	8,287	201.2
Smallwood CDP, Sullivan County.....	1.50	580	385.5	Stockbridge town, Madison County.....	31.66	2,103	66.4
Smithfield town, Madison County.....	24.27	1,288	53.1	Stockholm town, St. Lawrence County.....	93.90	3,665	39.0
Smithtown CDP, Suffolk County.....	11.63	26,470	2,276.2	Stockport town, Columbia County.....	11.65	2,815	241.7
Smithtown town, Suffolk County.....	53.70	117,801	2,193.8	Stockton town, Chautauqua County.....	47.16	2,248	47.7
Smithville town, Chenango County.....	50.44	1,330	26.4	Stone Ridge CDP, Ulster County.....	5.19	1,173	226.0
Smithville Flats CDP, Chenango County.....	1.42	351	246.8	Stony Brook CDP, Suffolk County.....	5.81	13,740	2,363.0
Smyrna village, Chenango County.....	0.24	213	872.4	Stony Brook University CDP, Suffolk County	1.70	9,216	5,429.4
Smyrna town, Chenango County.....	42.09	1,280	30.4	Stony Creek town, Warren County.....	82.16	767	9.3
Sodus village, Wayne County.....	0.94	1,819	1,933.2	Stony Point CDP, Rockland County.....	5.44	12,147	2,232.3
Sodus town, Wayne County.....	67.27	8,384	124.6	Stony Point town, Rockland County.....	27.62	15,059	545.1
Sodus Point village, Wayne County.....	1.47	900	613.1	Stottville CDP, Columbia County.....	4.18	1,375	329.0
Solon town, Cortland County.....	29.65	1,079	36.4	Stratford town, Fulton County.....	74.88	610	8.1
Solvay village, Onondaga County.....	1.65	6,584	3,981.8	Strykersville CDP, Wyoming County.....	3.42	647	189.2
Somers town, Westchester County.....	29.64	20,434	689.4	Stuyvesant town, Columbia County.....	25.00	2,027	81.1
Somerset town, Niagara County.....	37.11	2,662	71.7	Suffern village, Rockland County.....	2.09	10,723	5,133.9
Sound Beach CDP, Suffolk County.....	1.64	7,612	4,651.0	Sullivan town, Madison County.....	73.16	15,339	209.7
Southampton village, Suffolk County.....	6.42	3,109	484.1	Summerhill town, Cayuga County.....	25.86	1,217	47.1
Southampton town, Suffolk County.....	139.19	56,790	408.0	Summit town, Schoharie County.....	37.08	1,148	31.0
South Blooming Grove village, Orange				Sunset Bay CDP, Chautauqua County.....	0.66	660	999.0
County.....	4.67	3,234	691.9	SUNY Oswego CDP, Oswego County.....	0.32	3,676	11,330.1
South Bristol town, Ontario County.....	38.97	1,590	40.8	Sweden town, Monroe County.....	33.68	14,175	420.9
South Corning village, Steuben County.....	0.62	1,145	1,856.7	Sylvan Beach village, Oneida County.....	0.69	897	1,306.6
South Dayton village, Cattaraugus County...	1.01	620	616.5	Syosset CDP, Nassau County.....	4.97	18,829	3,785.8
Southeast town, Putnam County.....	31.73	18,404	579.9	Syracuse city, Onondaga County.....	25.04	145,170	5,796.7
South Fallsburg CDP, Sullivan County.....	5.95	2,870	482.6				
				Taghkanic town, Columbia County.....	39.97	1,310	32.8
South Farmingdale CDP, Nassau County....	2.22	14,486	6,532.2	Tannersville village, Greene County.....	1.16	539	462.9
South Floral Park village, Nassau County....	0.10	1,764	18,379.5	Tappan CDP, Rockland County.....	2.77	6,613	2,386.7
South Glens Falls village, Saratoga County...	1.36	3,518	2,589.8	Tarrytown village, Westchester County.....	2.93	11,277	3,853.6
South Hempstead CDP, Nassau County.....	0.58	3,243	5,607.3	Taylor town, Cortland County.....	30.00	523	17.4
South Hill CDP, Tompkins County.....	5.90	6,673	1,131.8	Terryville CDP, Suffolk County.....	3.21	11,849	3,687.9
South Huntington CDP, Suffolk County.....	3.41	9,422	2,764.2	Theresa village, Jefferson County.....	1.25	863	689.4
South Lima CDP, Livingston County.....	0.88	240	271.8	Theresa town, Jefferson County.....	64.94	2,905	44.7
South Lockport CDP, Niagara County.....	5.71	8,324	1,456.8	Thiells CDP, Rockland County.....	1.83	5,032	2,754.5
South Nyack village, Rockland County.....	0.61	3,510	5,801.6	Thomaston village, Nassau County.....	0.41	2,617	6,421.4
Southold CDP, Suffolk County.....	10.46	5,748	549.3				
				Thompson town, Sullivan County.....	84.09	15,308	182.0
Southold town, Suffolk County.....	53.78	21,968	408.5	Thornwood CDP, Westchester County.....	1.11	3,759	3,395.2
Southport CDP, Chemung County.....	6.38	7,238	1,135.1	Thousand Island Park CDP, Jefferson			
Southport town, Chemung County.....	46.41	10,940	235.7	County.....	0.29	31	105.8
South Valley town, Cattaraugus County.....	36.84	264	7.2	Three Mile Bay CDP, Jefferson County.....	0.26	227	881.6
South Valley Stream CDP, Nassau County..	0.87	5,962	6,830.6	Throop town, Cayuga County.....	18.59	1,990	107.1
Spackenkill CDP, Dutchess County.....	1.77	4,123	2,323.0	Thurman town, Warren County.....	91.10	1,219	13.4

Table 16.

Land Area and Population Density: 2010—Con.

[For information on confidentiality protection, nonsampling error, and definitions, see Selected Appendixes at <www.census.gov/prod/cen2010/cph-1-a.pdf>]

State County Place and County Subdivision	Land area in square miles	Total population		State County Place and County Subdivision	Land area in square miles	Total population	
		Number	Average per square mile			Number	Average per square mile
PLACE AND COUNTY SUBDIVISION—Con.				PLACE AND COUNTY SUBDIVISION—Con.			
Thurston town, Steuben County.....	36.35	1,350	37.1	Veteran town, Chemung County.....	38.33	3,313	86.4
Ticonderoga CDP, Essex County.....	4.27	3,382	791.6	Victor village, Ontario County.....	1.37	2,696	1,964.0
Ticonderoga town, Essex County.....	81.43	5,042	61.9	Victor town, Ontario County.....	35.92	14,275	397.4
Tillson CDP, Ulster County.....	2.34	1,586	676.3				
				Victory town, Cayuga County.....	34.39	1,660	48.3
Tioga town, Tioga County.....	58.62	4,871	83.1	Victory village, Saratoga County.....	0.53	605	1,151.3
Titusville CDP, Dutchess County.....	0.69	811	1,174.3	Vienna town, Oneida County.....	61.45	5,440	88.5
Tivoli village, Dutchess County.....	1.61	1,118	694.4	Village Green CDP, Onondaga County.....	1.15	3,891	3,371.9
Tompkins town, Delaware County.....	98.13	1,247	12.7	Village of the Branch village, Suffolk County	0.95	1,807	1,906.4
Tonawanda city, Erie County.....	3.80	15,130	3,978.1	Villanova town, Chautauqua County.....	36.09	1,110	30.8
Tonawanda CDP, Erie County.....	17.30	58,144	3,361.0	Viola CDP, Rockland County.....	2.68	6,868	2,564.5
Tonawanda town, Erie County.....	18.73	73,567	3,926.7	Virgil town, Cortland County.....	47.36	2,401	50.7
Tonawanda Reservation, Niagara County.....	0.80	0	0.0	Volney town, Oswego County.....	48.24	5,926	122.8
Tonawanda Reservation, Erie County.....	1.84	34	18.5	Voorheesville village, Albany County.....	2.14	2,789	1,304.0
Tonawanda Reservation, Genesee County..	9.16	483	52.7				
				Waddington village, St. Lawrence County....	2.18	972	445.9
Torrey town, Yates County.....	22.76	1,282	56.3	Waddington town, St. Lawrence County.....	51.61	2,266	43.9
Town Line CDP, Erie County.....	4.62	2,367	512.2	Wading River CDP, Suffolk County.....	9.80	7,719	787.4
Trenton town, Oneida County.....	43.38	4,498	103.7	Wadsworth CDP, Livingston County.....	0.51	190	371.3
Triangle town, Broome County.....	37.87	2,946	77.8	Wainscott CDP, Suffolk County.....	6.73	650	96.6
Tribes Hill CDP, Montgomery County.....	2.28	1,003	440.7	Walden village, Orange County.....	1.97	6,978	3,545.6
Troupsburg town, Steuben County.....	61.24	1,291	21.1	Wales town, Erie County.....	35.59	3,005	84.4
Troy city, Rensselaer County.....	10.36	50,129	4,840.0	Walker Valley CDP, Ulster County.....	2.12	853	402.3
Trumansburg village, Tompkins County.....	1.39	1,797	1,295.6	Walkkill town, Orange County.....	62.11	27,426	441.6
Truxton town, Cortland County.....	44.65	1,133	25.4	Walkkill CDP, Ulster County.....	3.07	2,288	746.0
Tuckahoe CDP, Suffolk County.....	4.14	1,373	331.6				
				Walton village, Delaware County.....	1.54	3,088	2,004.0
Tuckahoe village, Westchester County.....	0.60	6,486	10,854.3	Walton town, Delaware County.....	96.84	5,576	57.6
Tully village, Onondaga County.....	0.72	873	1,216.8	Walton Park CDP, Orange County.....	2.33	2,669	1,145.9
Tully town, Onondaga County.....	25.75	2,738	106.3	Walworth town, Wayne County.....	33.85	9,449	279.1
Tupper Lake village, Franklin County.....	2.09	3,667	1,754.2	Wampsville village, Madison County.....	1.01	543	538.2
Tupper Lake town, Franklin County.....	117.35	5,971	50.9	Wanakah CDP, Erie County.....	1.20	3,199	2,656.1
Turin village, Lewis County.....	1.03	232	226.1	Wantagh CDP, Nassau County.....	3.83	18,871	4,926.7
Turin town, Lewis County.....	31.18	761	24.4	Wappinger town, Dutchess County.....	27.05	27,048	999.8
Tuscarora CDP, Livingston County.....	0.09	74	795.2	Wappingers Falls village, Dutchess County..	1.11	5,522	4,983.1
Tuscarora town, Steuben County.....	37.63	1,473	39.1	Ward town, Allegany County.....	29.17	368	12.6
Tuscarora Nation Reservation, Niagara County.....	9.08	1,152	126.8				
				Warren town, Herkimer County.....	37.79	1,143	30.2
Tusten town, Sullivan County.....	47.21	1,515	32.1	Warrensburg CDP, Warren County.....	11.03	3,103	281.4
Tuxedo town, Orange County.....	47.05	3,624	77.0	Warrensburg town, Warren County.....	63.46	4,094	64.5
Tuxedo Park village, Orange County.....	2.66	623	234.6	Warsaw village, Wyoming County.....	4.11	3,473	845.9
Tyre town, Seneca County.....	30.05	981	32.6	Warsaw town, Wyoming County.....	35.42	5,064	143.0
Tyrone town, Schuylar County.....	37.30	1,597	42.8	Warwick village, Orange County.....	2.42	6,731	2,785.2
Ulster town, Ulster County.....	26.80	12,327	459.9	Warwick town, Orange County.....	101.34	32,065	316.4
Ulysses town, Tompkins County.....	32.89	4,900	149.0	Washington town, Dutchess County.....	58.17	4,741	81.5
Unadilla village, Otsego County.....	1.04	1,128	1,088.2	Washington Heights CDP, Orange County...	1.49	1,689	1,136.3
Unadilla town, Otsego County.....	46.25	4,392	95.0	Washington Mills CDP, Oneida County.....	0.67	1,183	1,766.2
Union town, Broome County.....	35.45	56,346	1,589.4				
				Washingtonville village, Orange County.....	2.54	5,899	2,324.1
Uniondale CDP, Nassau County.....	2.71	24,759	9,147.8	Watchtower CDP, Ulster County.....	0.78	2,381	3,063.5
Union Springs village, Cayuga County.....	1.74	1,197	689.0	Waterford village, Saratoga County.....	0.28	1,990	7,035.8
Union Vale town, Dutchess County.....	37.48	4,877	130.1	Waterford town, Saratoga County.....	6.57	8,423	1,282.7
Unionville village, Orange County.....	0.31	612	1,971.6	Waterloo village, Seneca County.....	2.16	5,171	2,397.3
University at Buffalo CDP, Erie County.....	1.37	6,066	4,418.8	Waterloo town, Seneca County.....	21.67	7,642	352.7
University Gardens CDP, Nassau County.....	0.53	4,226	7,925.7	Water Mill CDP, Suffolk County.....	10.54	1,559	147.9
Upper Brookville village, Nassau County.....	4.32	1,698	393.2	Watertown city, Jefferson County.....	9.02	27,023	2,996.0
Upper Nyack village, Rockland County.....	1.22	2,063	1,688.6	Watertown town, Jefferson County.....	35.93	4,470	124.4
Urbana town, Steuben County.....	40.95	2,343	57.2	Waterville village, Oneida County.....	1.42	1,583	1,118.0
Utica city, Oneida County.....	16.76	62,235	3,713.6				
				Watervliet city, Albany County.....	1.35	10,254	7,621.0
Vails Gate CDP, Orange County.....	1.06	3,369	3,174.9	Watkins Glen village, Schuylar County.....	1.56	1,859	1,192.4
Valatie village, Columbia County.....	1.25	1,819	1,450.3	Watson town, Lewis County.....	112.74	1,881	16.7
Valhalla CDP, Westchester County.....	0.83	3,162	3,809.7	Waverly town, Franklin County.....	125.11	1,022	8.2
Valley Cottage CDP, Rockland County.....	4.31	9,107	2,113.7	Waverly village, Tioga County.....	2.29	4,444	1,937.8
Valley Falls village, Rensselaer County.....	0.46	466	1,005.6	Wawarsing town, Ulster County.....	130.50	13,157	100.8
Valley Stream village, Nassau County.....	3.48	37,511	10,772.4	Wawayanda town, Orange County.....	34.72	7,266	209.3
Van Buren town, Onondaga County.....	35.41	13,185	372.4	Wayland village, Steuben County.....	1.13	1,865	1,651.0
Van Etten village, Chemung County.....	0.87	537	617.7	Wayland town, Steuben County.....	38.74	4,102	105.9
Van Etten town, Chemung County.....	41.45	1,557	37.6	Wayne town, Steuben County.....	20.58	1,041	50.6
Varick town, Seneca County.....	31.99	1,857	58.0				
				Webb town, Herkimer County.....	452.28	1,807	4.0
Venice town, Cayuga County.....	41.09	1,368	33.3	Webster village, Monroe County.....	2.20	5,399	2,451.6
Vernon village, Oneida County.....	0.95	1,172	1,239.0	Webster town, Monroe County.....	33.53	42,641	1,271.7
Vernon town, Oneida County.....	37.83	5,408	143.0	Websters Crossing CDP, Livingston County	0.11	69	625.8
Verona CDP, Oneida County.....	1.88	852	453.7	Weedsport village, Cayuga County.....	0.98	1,815	1,860.3
Verona town, Oneida County.....	69.23	6,293	90.9	Wells town, Hamilton County.....	176.80	674	3.8
Verplanck CDP, Westchester County.....	0.62	1,729	2,778.4	Wellsburg village, Chemung County.....	0.57	580	1,020.9
Vestal town, Broome County.....	51.74	28,043	542.0				

Table 16.

Land Area and Population Density: 2010—Con.

[For information on confidentiality protection, nonsampling error, and definitions, see Selected Appendixes at <www.census.gov/prod/cen2010/cph-1-a.pdf>]

State County Place and County Subdivision	Land area in square miles	Total population		State County Place and County Subdivision	Land area in square miles	Total population	
		Number	Average per square mile			Number	Average per square mile
PLACE AND COUNTY SUBDIVISION—Con.				PLACE AND COUNTY SUBDIVISION—Con.			
Wellsville village, Allegany County.....	2.42	4,679	1,930.2	Whitney Point village, Broome County.....	1.04	964	924.7
Wellsville town, Allegany County.....	36.65	7,397	201.9	Willet town, Cortland County.....	25.73	1,043	40.5
Wesley Hills village, Rockland County.....	3.35	5,628	1,678.7	Williamson CDP, Wayne County.....	3.84	2,495	649.7
				Williamson town, Wayne County.....	34.64	6,984	201.6
West Almond town, Allegany County.....	36.00	334	9.3	Williamstown town, Oswego County.....	38.67	1,277	33.0
West Babylon CDP, Suffolk County.....	7.77	43,213	5,563.7	Williamsville village, Erie County.....	1.26	5,300	4,205.8
West Bay Shore CDP, Suffolk County.....	2.19	4,648	2,119.9				
West Bloomfield town, Ontario County.....	25.46	2,466	96.9	Willing town, Allegany County.....	36.24	1,228	33.9
Westbury village, Nassau County.....	2.37	15,146	6,380.2	Williston Park village, Nassau County.....	0.63	7,287	11,648.7
West Carthage village, Jefferson County.....	1.30	2,012	1,551.9	Willsboro CDP, Essex County.....	1.92	753	391.4
West Chazy CDP, Clinton County.....	1.88	529	281.8	Willsboro town, Essex County.....	42.72	2,025	47.4
West Elmira CDP, Chemung County.....	3.04	4,967	1,634.8	Wilmington CDP, Essex County.....	8.25	937	113.5
West End CDP, Otsego County.....	3.65	1,940	531.1	Wilmington town, Essex County.....	65.24	1,253	19.2
Westerlo town, Albany County.....	57.79	3,361	58.2	Wilna town, Jefferson County.....	78.62	6,427	81.7
Western town, Oneida County.....	51.21	1,951	38.1	Wilson village, Niagara County.....	0.81	1,264	1,554.6
Westfield village, Chautauqua County.....	3.82	3,224	843.5	Wilson town, Niagara County.....	49.40	5,993	121.3
Westfield town, Chautauqua County.....	47.19	4,896	103.8	Wilton town, Saratoga County.....	35.83	16,173	451.3
Westford town, Otsego County.....	33.85	868	25.6				
West Glens Falls CDP, Warren County.....	4.68	7,071	1,510.3	Windham CDP, Greene County.....	1.88	367	195.5
Westhampton CDP, Suffolk County.....	12.67	3,079	242.9	Windham town, Greene County.....	45.20	1,703	37.7
Westhampton Beach village, Suffolk County	2.93	1,721	587.2	Windsor village, Broome County.....	1.09	916	836.6
West Hampton Dunes village, Suffolk				Windsor town, Broome County.....	91.74	6,274	68.4
County.....	0.33	55	167.0	Winfield town, Herkimer County.....	23.64	2,086	88.2
West Haverstraw village, Rockland County..	1.52	10,165	6,689.9	Winthrop CDP, St. Lawrence County.....	2.78	510	183.7
West Hempstead CDP, Nassau County.....	2.66	18,862	7,102.9	Wirt town, Allegany County.....	35.94	1,111	30.9
				Witherbee CDP, Essex County.....	0.73	347	472.7
West Hills CDP, Suffolk County.....	4.93	5,592	1,135.3	Wolcott village, Wayne County.....	1.95	1,701	873.4
West Hurley CDP, Ulster County.....	3.79	1,939	512.0	Wolcott town, Wayne County.....	39.05	4,453	114.0
West Islip CDP, Suffolk County.....	6.33	28,335	4,477.2				
Westmere CDP, Albany County.....	3.17	7,284	2,297.0	Woodbury CDP, Nassau County.....	5.01	8,907	1,778.3
West Monroe town, Oswego County.....	33.75	4,252	126.0	Woodbury village, Orange County.....	35.60	10,686	300.1
Westmoreland CDP, Oneida County.....	0.69	427	621.7	Woodbury town, Orange County.....	36.12	11,353	314.3
Westmoreland town, Oneida County.....	43.14	6,138	142.3	Woodhull town, Steuben County.....	55.39	1,719	31.0
West Nyack CDP, Rockland County.....	2.94	3,439	1,169.8	Woodmere CDP, Nassau County.....	2.55	17,121	6,712.7
Weston Mills CDP, Cattaraugus County.....	6.67	1,472	220.7	Woodridge village, Sullivan County.....	1.60	847	528.3
West Point CDP, Orange County.....	19.75	6,763	342.4	Woodsburgh village, Nassau County.....	0.34	778	2,285.2
				Woodstock CDP, Ulster County.....	5.92	2,088	352.9
Westport CDP, Essex County.....	2.36	518	219.4	Woodstock town, Ulster County.....	67.29	5,884	87.4
Westport town, Essex County.....	58.17	1,312	22.6	Woodsville CDP, Livingston County.....	0.32	80	252.2
West Sand Lake CDP, Rensselaer County..	4.70	2,660	565.5				
West Sayville CDP, Suffolk County.....	2.10	5,011	2,386.7	Worcester CDP, Otsego County.....	8.56	1,113	130.0
West Seneca CDP, Erie County.....	21.36	44,711	2,093.5	Worcester town, Otsego County.....	46.71	2,220	47.5
West Seneca town, Erie County.....	21.36	44,711	2,093.5	Worth town, Jefferson County.....	43.22	231	5.3
West Sparta town, Livingston County.....	33.45	1,255	37.5	Wright town, Schoharie County.....	28.64	1,539	53.7
West Turin town, Lewis County.....	102.05	1,524	14.9	Wurtsboro village, Sullivan County.....	1.27	1,246	984.0
West Union town, Steuben County.....	40.90	312	7.6	Wyandanch CDP, Suffolk County.....	4.47	11,647	2,603.6
Westvale CDP, Onondaga County.....	1.36	4,963	3,637.7	Wynantskill CDP, Rensselaer County.....	2.36	3,276	1,388.3
				Wyoming village, Wyoming County.....	0.67	434	648.9
West Valley CDP, Cattaraugus County.....	1.53	518	338.1	Yaphank CDP, Suffolk County.....	13.65	5,945	435.6
Westville town, Franklin County.....	34.80	1,819	52.3	Yates town, Orleans County.....	37.39	2,559	68.4
West Winfield village, Herkimer County.....	0.91	826	906.5				
Wethersfield town, Wyoming County.....	35.81	883	24.7	Yonkers city, Westchester County.....	18.01	195,976	10,880.3
Wheatfield town, Niagara County.....	27.91	18,117	649.1	York town, Livingston County.....	49.10	3,397	69.2
Wheatland town, Monroe County.....	30.41	4,775	157.0	York Hamlet CDP, Livingston County.....	2.75	544	197.5
Wheatley Heights CDP, Suffolk County.....	1.30	5,130	3,940.9	Yorkshire CDP, Cattaraugus County.....	1.84	1,180	639.6
Wheeler town, Steuben County.....	46.07	1,260	27.4	Yorkshire town, Cattaraugus County.....	36.25	3,913	107.9
White Creek town, Washington County.....	47.92	3,356	70.0	Yorktown town, Westchester County.....	36.64	36,081	984.6
Whitehall village, Washington County.....	4.70	2,614	555.8	Yorktown Heights CDP, Westchester			
				County.....	0.91	1,781	1,948.1
Whitehall town, Washington County.....	57.18	4,042	70.7	Yorkville village, Oneida County.....	0.67	2,689	4,005.4
White Plains city, Westchester County.....	9.77	56,853	5,820.5	Youngstown village, Niagara County.....	1.10	1,935	1,764.0
Whitesboro village, Oneida County.....	1.05	3,772	3,593.7	Zena CDP, Ulster County.....	2.93	1,031	351.3
Whitestown town, Oneida County.....	27.32	18,667	683.3				

This page is intentionally blank.

Table 17.

Age and Sex for the American Indian and Alaska Native Population (One Race): 2010

[For information on confidentiality protection, nonsampling error, and definitions, see Selected Appendixes at <www.census.gov/prod/cen2010/cph-1-a.pdf>]

American Indian Area County	American Indian and Alaska Native population (one race)	Median age	Age								
			Under 5 years	5 to 17 years	18 to 20 years	21 to 24 years	25 to 34 years	35 to 44 years	45 to 54 years	55 to 59 years	60 to 64 years
AMERICAN INDIAN RESERVATION AND OFF-RESERVATION TRUST LAND -- FEDERAL											
All areas.....	7,855	33.3	659	1,698	366	381	955	893	1,158	447	361
Allegany Reservation, NY.....	1,606	29.3	166	377	81	76	223	196	200	89	68
Cattaraugus County (part).....	1,606	29.3	166	377	81	76	223	196	200	89	68
Cattaraugus Reservation, NY.....	1,918	31.8	177	425	98	81	237	218	307	92	89
Cattaraugus County (part).....	283	30.6	33	57	16	15	39	41	38	12	12
Chautauqua County (part).....	26	35.0	4	2	1	2	4	4	5	1	0
Erie County (part).....	1,609	32.1	140	366	81	64	194	173	264	79	77
Oil Springs Reservation, NY.....	1	27.5	0	0	0	0	1	0	0	0	0
Allegany County (part).....	1	27.5	0	0	0	0	1	0	0	0	0
Cattaraugus County (part).....	0	0.0	0	0	0	0	0	0	0	0	0
Oneida Nation Reservation, NY.....	17	22.5	1	2	5	1	0	2	3	0	1
Madison County (part).....	17	22.5	1	2	5	1	0	2	3	0	1
Onondaga Nation Reservation, NY.....	457	52.7	4	10	4	12	48	62	101	55	39
Onondaga County (part).....	457	52.7	4	10	4	12	48	62	101	55	39
St. Regis Mohawk Reservation, NY.....	3,050	30.8	254	723	152	169	365	354	442	162	119
Franklin County (part).....	3,050	30.8	254	723	152	169	365	354	442	162	119
Tonawanda Reservation, NY.....	490	35.8	35	102	24	28	50	44	71	24	23
Erie County (part).....	34	19.5	3	13	3	2	3	6	0	1	0
Genesee County (part).....	456	37.1	32	89	21	26	47	38	71	23	23
Niagara County (part).....	0	0.0	0	0	0	0	0	0	0	0	0
Tuscarora Nation Reservation, NY.....	316	51.5	22	59	2	14	31	17	34	25	22
Niagara County (part).....	316	51.5	22	59	2	14	31	17	34	25	22
AMERICAN INDIAN RESERVATION -- STATE											
All areas.....	650	36.4	35	123	47	46	60	76	97	46	33
Poospatuck (state) Reservation, NY.....	143	36.8	4	29	10	13	11	22	20	7	7
Suffolk County (part).....	143	36.8	4	29	10	13	11	22	20	7	7
Shinnecock (state) Reservation, NY.....	507	36.3	31	94	37	33	49	54	77	39	26
Suffolk County (part).....	507	36.3	31	94	37	33	49	54	77	39	26
TRIBAL DESIGNATED STATISTICAL AREA											
All areas.....	22	41.0	1	6	0	0	3	2	4	2	1
Cayuga Nation TDSA, NY.....	22	41.0	1	6	0	0	3	2	4	2	1
Cayuga County (part).....	9	38.5	0	2	0	0	2	1	1	1	1
Seneca County (part).....	13	43.5	1	4	0	0	1	1	3	1	0

Table 17.

Age and Sex for the American Indian and Alaska Native Population (One Race): 2010—Con.

[For information on confidentiality protection, nonsampling error, and definitions, see Selected Appendixes at <www.census.gov/prod/cen2010/cph-1-a.pdf>]

Age—Con			Age and sex						Percent of population		American Indian Area County
65 to 74 years	75 to 84 years	85 years and over	All ages		18 years and over		65 years and over		Under 18 years	65 years and over	
			Female	Males per 100 females	Total	Female	Total	Female			
											AMERICAN INDIAN RESERVATION AND OFF-RESERVATION TRUST LAND -- FEDERAL
592	270	75	4,124	90.5	5,498	2,899	937	541	30.0	11.9	All areas
79	39	12	863	86.1	1,063	574	130	78	33.8	8.1	Allegany Reservation, NY
79	39	12	863	86.1	1,063	574	130	78	33.8	8.1	Cattaraugus County (part)
130	48	16	1,015	89.0	1,316	708	194	115	31.4	10.1	Cattaraugus Reservation, NY
9	9	2	155	82.6	193	109	20	12	31.8	7.1	Cattaraugus County (part)
3	0	0	13	100.0	20	9	3	0	23.1	11.5	Chautauqua County (part)
118	39	14	847	90.0	1,103	590	171	103	31.4	10.6	Erie County (part)
0	0	0	0	(X)	1	0	0	0	0.0	0.0	Oil Springs Reservation, NY
0	0	0	0	(X)	1	0	0	0	0.0	0.0	Allegany County (part)
0	0	0	0	(X)	0	0	0	0	(X)	(X)	Cattaraugus County (part)
0	2	0	12	41.7	14	9	2	1	17.6	11.8	Oneida Nation Reservation, NY
0	2	0	12	41.7	14	9	2	1	17.6	11.8	Madison County (part)
86	27	9	245	86.5	443	238	122	64	3.1	26.7	Onondaga Nation Reservation, NY
86	27	9	245	86.5	443	238	122	64	3.1	26.7	Onondaga County (part)
192	95	23	1,550	96.8	2,073	1,057	310	176	32.0	10.2	St. Regis Mohawk Reservation, NY
192	95	23	1,550	96.8	2,073	1,057	310	176	32.0	10.2	Franklin County (part)
50	27	12	255	92.2	353	181	89	59	28.0	18.2	Tonawanda Reservation, NY
3	0	0	19	78.9	18	11	3	1	47.1	8.8	Erie County (part)
47	27	12	236	93.2	335	170	86	58	26.5	18.9	Genesee County (part)
0	0	0	0	(X)	0	0	0	0	(X)	(X)	Niagara County (part)
55	32	3	184	71.7	235	132	90	48	25.6	28.5	Tuscarora Nation Reservation, NY
55	32	3	184	71.7	235	132	90	48	25.6	28.5	Niagara County (part)
AMERICAN INDIAN RESERVATION – STATE											
46	25	16	341	90.6	492	253	87	53	24.3	13.4	All areas
12	4	4	80	78.8	110	60	20	12	23.1	14.0	Poospatuck (state) Reservation, NY
12	4	4	80	78.8	110	60	20	12	23.1	14.0	Suffolk County (part)
34	21	12	261	94.3	382	193	67	41	24.7	13.2	Shinnecock (state) Reservation, NY
34	21	12	261	94.3	382	193	67	41	24.7	13.2	Suffolk County (part)
TRIBAL DESIGNATED STATISTICAL AREA											
3	0	0	6	266.7	15	6	3	0	31.8	13.6	All areas
3	0	0	6	266.7	15	6	3	0	31.8	13.6	Cayuga Nation TDSA, NY
1	0	0	3	200.0	7	3	1	0	22.2	11.1	Cayuga County (part)
2	0	0	3	333.3	8	3	2	0	38.5	15.4	Seneca County (part)

Table 18.

Race and Hispanic or Latino Origin: 2010

[For information on confidentiality protection, nonsampling error, and definitions, see Selected Appendixes at <www.census.gov/prod/cen2010/cph-1-a.pdf>]

American Indian Area County	Total population	Race						Two or More Races	Hispanic or Latino (of any race)
		One race							
		White	Black or African American	American Indian and Alaska Native	Asian	Native Hawaiian and Other Pacific Islander	Some Other Race		
AMERICAN INDIAN RESERVATION AND OFF-RESERVATION TRUST LAND -- FEDERAL									
All areas.....	14,066	5,529	73	7,855	45	4	55	505	393
Allegany Reservation, NY.....	6,490	4,508	52	1,606	26	4	54	240	229
Cattaraugus County (part).....	6,490	4,508	52	1,606	26	4	54	240	229
Cattaraugus Reservation, NY.....	2,185	179	2	1,918	7	0	1	78	81
Cattaraugus County (part).....	314	20	0	283	0	0	0	11	11
Chautauqua County (part).....	38	9	0	26	0	0	0	3	5
Erie County (part).....	1,833	150	2	1,609	7	0	1	64	65
Oil Springs Reservation, NY.....	1	0	0	1	0	0	0	0	0
Allegany County (part).....	1	0	0	1	0	0	0	0	0
Cattaraugus County (part).....	0	0	0	0	0	0	0	0	0
Oneida Nation Reservation, NY.....	25	7	0	17	0	0	0	1	0
Madison County (part).....	25	7	0	17	0	0	0	1	0
Onondaga Nation Reservation, NY.....	468	7	1	457	0	0	0	3	10
Onondaga County (part).....	468	7	1	457	0	0	0	3	10
St. Regis Mohawk Reservation, NY.....	3,228	92	2	3,050	0	0	0	84	16
Franklin County (part).....	3,228	92	2	3,050	0	0	0	84	16
Tonawanda Reservation, NY.....	517	16	2	490	1	0	0	8	16
Erie County (part).....	34	0	0	34	0	0	0	0	0
Genesee County (part).....	483	16	2	456	1	0	0	8	16
Niagara County (part).....	0	0	0	0	0	0	0	0	0
Tuscarora Nation Reservation, NY.....	1,152	720	14	316	11	0	0	91	41
Niagara County (part).....	1,152	720	14	316	11	0	0	91	41
AMERICAN INDIAN RESERVATION -- STATE									
All areas.....	986	80	83	650	6	0	15	152	69
Poospatuck (state) Reservation, NY.....	324	40	53	143	3	0	13	72	27
Suffolk County (part).....	324	40	53	143	3	0	13	72	27
Shinnecock (state) Reservation, NY.....	662	40	30	507	3	0	2	80	42
Suffolk County (part).....	662	40	30	507	3	0	2	80	42
TRIBAL DESIGNATED STATISTICAL AREA									
All areas.....	2,715	2,637	7	22	21	0	4	24	23
Cayuga Nation TDSA, NY.....	2,715	2,637	7	22	21	0	4	24	23
Cayuga County (part).....	952	932	3	9	4	0	2	2	8
Seneca County (part).....	1,763	1,705	4	13	17	0	2	22	15

Table 18.

Race and Hispanic or Latino Origin: 2010—Con.

[For information on confidentiality protection, nonsampling error, and definitions, see Selected Appendixes at <www.census.gov/prod/cen2010/cph-1-a.pdf>]

Not Hispanic or Latino								American Indian Area County
Total	One race						Two or More Races	
	White	Black or African American	American Indian and Alaska Native	Asian	Native Hawaiian and Other Pacific Islander	Some Other Race		
								AMERICAN INDIAN RESERVATION AND OFF-RESERVATION TRUST LAND -- FEDERAL
13,673	5,406	66	7,683	43	4	3	468	All areas
6,261	4,408	45	1,555	24	4	3	222	Allegany Reservation, NY
6,261	4,408	45	1,555	24	4	3	222	Cattaraugus County (part)
2,104	174	2	1,848	7	0	0	73	Cattaraugus Reservation, NY
303	20	0	273	0	0	0	10	Cattaraugus County (part)
33	9	0	21	0	0	0	3	Chautauqua County (part)
1,768	145	2	1,554	7	0	0	60	Erie County (part)
1	0	0	1	0	0	0	0	Oil Springs Reservation, NY
1	0	0	1	0	0	0	0	Allegany County (part)
0	0	0	0	0	0	0	0	Cattaraugus County (part)
25	7	0	17	0	0	0	1	Oneida Nation Reservation, NY
25	7	0	17	0	0	0	1	Madison County (part)
458	7	1	447	0	0	0	3	Onondaga Nation Reservation, NY
458	7	1	447	0	0	0	3	Onondaga County (part)
3,212	91	2	3,041	0	0	0	78	St. Regis Mohawk Reservation, NY
3,212	91	2	3,041	0	0	0	78	Franklin County (part)
501	16	2	479	1	0	0	3	Tonawanda Reservation, NY
34	0	0	34	0	0	0	0	Erie County (part)
467	16	2	445	1	0	0	3	Genesee County (part)
0	0	0	0	0	0	0	0	Niagara County (part)
1,111	703	14	295	11	0	0	88	Tuscarora Nation Reservation, NY
1,111	703	14	295	11	0	0	88	Niagara County (part)
								AMERICAN INDIAN RESERVATION -- STATE
917	73	82	619	6	0	3	134	All areas
297	40	53	137	3	0	2	62	Poospatuck (state) Reservation, NY
297	40	53	137	3	0	2	62	Suffolk County (part)
620	33	29	482	3	0	1	72	Shinnecock (state) Reservation, NY
620	33	29	482	3	0	1	72	Suffolk County (part)
								TRIBAL DESIGNATED STATISTICAL AREA
2,692	2,619	7	22	21	0	3	20	All areas
2,692	2,619	7	22	21	0	3	20	Cayuga Nation TDSA, NY
944	926	3	9	4	0	1	1	Cayuga County (part)
1,748	1,693	4	13	17	0	2	19	Seneca County (part)

Table 19.

Population for Selected Categories of Race for American Indian and Alaska Native Areas: 2010

[For information on confidentiality protection, nonsampling error, and definitions, see Selected Appendixes at <www.census.gov/prod/cen2010/cph-1-a.pdf>]

American Indian Area County	American Indian and Alaska Native; White ¹	American Indian and Alaska Native; Black or African American ¹	American Indian and Alaska Native; Some Other Race ¹	Race alone or in combination with one or more other races					
				White	Black or African American	American Indian and Alaska Native	Asian	Native Hawaiian and Other Pacific Islander	Some Other Race
AMERICAN INDIAN RESERVATION AND OFF-RESERVATION TRUST LAND -- FEDERAL									
All areas.....	371	17	4	5,989	151	8,271	83	11	82
Allegany Reservation, NY.....	164	7	3	4,728	100	1,787	44	11	67
Cattaraugus County (part).....	164	7	3	4,728	100	1,787	44	11	67
Cattaraugus Reservation, NY.....	66	8	1	246	10	1,995	10	0	2
Cattaraugus County (part).....	8	2	0	28	2	294	1	0	0
Chautauqua County (part).....	3	0	0	12	0	29	0	0	0
Erie County (part).....	55	6	1	206	8	1,672	9	0	2
Oil Springs Reservation, NY.....	0	0	0	0	0	1	0	0	0
Allegany County (part).....	0	0	0	0	0	1	0	0	0
Cattaraugus County (part).....	0	0	0	0	0	0	0	0	0
Oneida Nation Reservation, NY.....	1	0	0	8	0	18	0	0	0
Madison County (part).....	1	0	0	8	0	18	0	0	0
Onondaga Nation Reservation, NY.....	0	0	0	10	4	457	0	0	0
Onondaga County (part).....	0	0	0	10	4	457	0	0	0
St. Regis Mohawk Reservation, NY.....	70	1	0	166	7	3,131	9	0	6
Franklin County (part).....	70	1	0	166	7	3,131	9	0	6
Tonawanda Reservation, NY.....	4	0	0	21	3	497	4	0	0
Erie County (part).....	0	0	0	0	0	34	0	0	0
Genesee County (part).....	4	0	0	21	3	463	4	0	0
Niagara County (part).....	0	0	0	0	0	0	0	0	0
Tuscarora Nation Reservation, NY.....	66	1	0	810	27	385	16	0	7
Niagara County (part).....	66	1	0	810	27	385	16	0	7
AMERICAN INDIAN RESERVATION -- STATE									
All areas.....	15	95	4	120	209	794	16	1	30
Poospatuck (state) Reservation, NY.....	2	51	2	49	119	210	11	0	23
Suffolk County (part).....	2	51	2	49	119	210	11	0	23
Shinnecock (state) Reservation, NY.....	13	44	2	71	90	584	5	1	7
Suffolk County (part).....	13	44	2	71	90	584	5	1	7
TRIBAL DESIGNATED STATISTICAL AREA									
All areas.....	13	3	0	2,658	12	38	23	0	8
Cayuga Nation TDSA, NY.....	13	3	0	2,658	12	38	23	0	8
Cayuga County (part).....	0	0	0	934	4	9	4	0	3
Seneca County (part).....	13	3	0	1,724	8	29	19	0	0

¹ The three largest Census 2000 combinations that included American Indian and Alaska Natives in American Indian and Alaska Native Areas

Table 20.

Households and Families With American Indian and Alaska Native Householder (One Race): 2010

[For information on confidentiality protection, nonsampling error, and definitions, see Selected Appendixes at <www.census.gov/prod/cen2010/cph-1-a.pdf>]

American Indian Area County	Households with American Indian and Alaska Native householder (one race)	Family households						Nonfamily households			Average size		
		Total		Husband-wife family		Female householder, no husband present		Total	Householder living alone		House- holds	Families	
		Number	Percent with own children under 18 years	Number	Percent with own children under 18 years	Number	Percent with own children under 18 years		Total	65 years and over			
AMERICAN INDIAN RESERVATION AND OFF-RESERVATION TRUST LAND -- FEDERAL													
All areas.....	3,165	1,918	49.4	875	41.8	696	53.7	1,247	1,105	406	2.57	3.30	
Allegany Reservation, NY.....	628	398	59.3	167	49.1	161	65.2	230	184	54	2.68	3.27	
Cattaraugus County (part).....	628	398	59.3	167	49.1	161	65.2	230	184	54	2.68	3.27	
Cattaraugus Reservation, NY.....	726	468	50.9	208	43.3	192	54.7	258	220	74	2.78	3.44	
Cattaraugus County (part).....	94	77	41.6	37	43.2	27	40.7	17	15	4	3.16	3.47	
Chautauqua County (part).....	13	9	55.6	4	25.0	2	50.0	4	3	2	2.46	2.78	
Erie County (part).....	619	382	52.6	167	43.7	163	57.1	237	202	68	2.73	3.45	
Oil Springs Reservation, NY.....	1	0	(X)	0	(X)	0	(X)	1	1	0	1.00	0.00	
Allegany County (part).....	1	0	(X)	0	(X)	0	(X)	1	1	0	1.00	0.00	
Cattaraugus County (part).....	0	0	(X)	0	(X)	0	(X)	0	0	0	0.00	0.00	
Oneida Nation Reservation, NY.....	6	5	20.0	2	0.0	3	33.3	1	1	0	3.00	3.40	
Madison County (part).....	6	5	20.0	2	0.0	3	33.3	1	1	0	3.00	3.40	
Onondaga Nation Reservation, NY.....	321	72	9.7	31	9.7	28	10.7	249	237	74	1.42	2.56	
Onondaga County (part).....	321	72	9.7	31	9.7	28	10.7	249	237	74	1.42	2.56	
St. Regis Mohawk Reservation, NY.....	1,123	796	49.7	385	43.4	257	55.3	327	295	108	2.79	3.28	
Franklin County (part).....	1,123	796	49.7	385	43.4	257	55.3	327	295	108	2.79	3.28	
Tonawanda Reservation, NY.....	185	103	35.0	29	27.6	45	28.9	82	73	49	2.65	3.70	
Erie County (part).....	9	7	71.4	3	66.7	4	75.0	2	1	1	3.78	4.43	
Genesee County (part).....	176	96	32.3	26	23.1	41	24.4	80	72	48	2.60	3.65	
Niagara County (part).....	0	0	(X)	0	(X)	0	(X)	0	0	0	0.00	0.00	
Tuscarora Nation Reservation, NY.....	175	76	44.7	53	30.2	10	50.0	99	94	47	1.95	2.95	
Niagara County (part).....	175	76	44.7	53	30.2	10	50.0	99	94	47	1.95	2.95	
AMERICAN INDIAN RESERVATION -- STATE													
All areas.....	249	195	38.5	94	39.4	72	37.5	54	51	16	2.91	3.32	
Poospatuck (state) Reservation, NY.....	62	48	43.8	21	38.1	19	52.6	14	13	4	2.97	3.40	
Suffolk County (part).....	62	48	43.8	21	38.1	19	52.6	14	13	4	2.97	3.40	
Shinnecock (state) Reservation, NY.....	187	147	36.7	73	39.7	53	32.1	40	38	12	2.89	3.29	
Suffolk County (part).....	187	147	36.7	73	39.7	53	32.1	40	38	12	2.89	3.29	
TRIBAL DESIGNATED STATISTICAL AREA													
All areas.....	5	4	0.0	4	0.0	0	(X)	1	1	0	1.80	2.00	
Cayuga Nation TDSA, NY.....	5	4	0.0	4	0.0	0	(X)	1	1	0	1.80	2.00	
Cayuga County (part).....	1	1	0.0	1	0.0	0	(X)	0	0	0	2.00	2.00	
Seneca County (part).....	4	3	0.0	3	0.0	0	(X)	1	1	0	1.75	2.00	

Table 21.

Household Relationship and Group Quarters Population for the American Indian and Alaska Native Population (One Race): 2010

[For information on confidentiality protection, nonsampling error, and definitions, see Selected Appendixes at <www.census.gov/prod/cen2010/cph-1-a.pdf>]

American Indian Area County	Household population							Group quarters population		
	Total	House- holder	Relationship to householder					Total	Institution- alized population	Non- institution- alized population
			Spouse	Child	Other relatives	Nonrelatives				
						Total	Unmarried partner			
AMERICAN INDIAN RESERVATION AND OFF-RESERVATION TRUST LAND -- FEDERAL										
All areas.....	7,848	3,165	755	2,736	716	476	327	7	5	2
Allegany Reservation, NY.....	1,599	628	126	574	140	131	100	7	5	2
Cattaraugus County (part).....	1,599	628	126	574	140	131	100	7	5	2
Cattaraugus Reservation, NY.....	1,918	726	182	716	175	119	83	0	0	0
Cattaraugus County (part).....	283	94	32	109	37	11	6	0	0	0
Chautauqua County (part).....	26	13	4	6	1	2	2	0	0	0
Erie County (part).....	1,609	619	146	601	137	106	75	0	0	0
Oil Springs Reservation, NY.....	1	1	0	0	0	0	0	0	0	0
Allegany County (part).....	1	1	0	0	0	0	0	0	0	0
Cattaraugus County (part).....	0	0	0	0	0	0	0	0	0	0
Oneida Nation Reservation, NY.....	17	6	2	8	1	0	0	0	0	0
Madison County (part).....	17	6	2	8	1	0	0	0	0	0
Onondaga Nation Reservation, NY.....	457	321	31	38	43	24	9	0	0	0
Onondaga County (part).....	457	321	31	38	43	24	9	0	0	0
St. Regis Mohawk Reservation, NY.....	3,050	1,123	348	1,157	250	172	122	0	0	0
Franklin County (part).....	3,050	1,123	348	1,157	250	172	122	0	0	0
Tonawanda Reservation, NY.....	490	185	31	165	86	23	8	0	0	0
Erie County (part).....	34	9	3	17	4	1	1	0	0	0
Genesee County (part).....	456	176	28	148	82	22	7	0	0	0
Niagara County (part).....	0	0	0	0	0	0	0	0	0	0
Tuscarora Nation Reservation, NY.....	316	175	35	78	21	7	5	0	0	0
Niagara County (part).....	316	175	35	78	21	7	5	0	0	0
AMERICAN INDIAN RESERVATION -- STATE										
All areas.....	650	249	53	229	103	16	6	0	0	0
Poospatuck (state) Reservation, NY.....	143	62	7	50	23	1	1	0	0	0
Suffolk County (part).....	143	62	7	50	23	1	1	0	0	0
Shinnecock (state) Reservation, NY.....	507	187	46	179	80	15	5	0	0	0
Suffolk County (part).....	507	187	46	179	80	15	5	0	0	0
TRIBAL DESIGNATED STATISTICAL AREA										
All areas.....	22	5	6	7	0	4	1	0	0	0
Cayuga Nation TDSA, NY.....	22	5	6	7	0	4	1	0	0	0
Cayuga County (part).....	9	1	4	2	0	2	1	0	0	0
Seneca County (part).....	13	4	2	5	0	2	0	0	0	0

Table 22.

Housing Occupancy and Tenure: 2010

[For information on confidentiality protection, nonsampling error, and definitions, see Selected Appendixes at <www.census.gov/prod/cen2010/cph-1-a.pdf>]

American Indian Area County	Total housing units	Occupied housing units with American Indian and Alaska Native householder (one race)						Vacant housing units				
		Total	Owner occupied		Renter occupied	Average household size		Total	For seasonal, recrea- tional, or occasional use	Vacancy rate		
			Number	Percent of occupied housing units		Owner- occupied units	Renter- occupied units			Available housing	Home- owner	Rental
AMERICAN INDIAN RESERVATION AND OFF-RESERVATION TRUST LAND -- FEDERAL												
All areas.....	6,252	3,165	2,121	67.0	1,044	2.75	2.21	622	74	3.1	1.0	6.6
Allegany Reservation, NY.....	3,128	628	350	55.7	278	2.68	2.67	429	47	5.2	1.8	9.1
Cattaraugus County (part).....	3,128	628	350	55.7	278	2.68	2.67	429	47	5.2	1.8	9.1
Cattaraugus Reservation, NY.....	865	726	548	75.5	178	2.91	2.39	78	15	1.3	0.2	4.2
Cattaraugus County (part).....	108	94	76	80.9	18	3.09	3.44	9	1	0.0	0.0	0.0
Chautauqua County (part).....	17	13	11	84.6	2	2.00	5.00	2	1	0.0	0.0	0.0
Erie County (part).....	740	619	461	74.5	158	2.90	2.23	67	13	1.5	0.2	4.6
Oil Springs Reservation, NY.....	11	1	0	0.0	1	0.00	1.00	10	0	0.0	(X)	0.0
Allegany County (part).....	6	1	0	0.0	1	0.00	1.00	5	0	0.0	(X)	0.0
Cattaraugus County (part).....	5	0	0	(X)	0	0.00	0.00	5	0	(X)	(X)	(X)
Oneida Nation Reservation, NY.....	11	6	5	83.3	1	3.40	1.00	0	0	0.0	0.0	0.0
Madison County (part).....	11	6	5	83.3	1	3.40	1.00	0	0	0.0	0.0	0.0
Onondaga Nation Reservation, NY.....	325	321	20	6.2	301	2.05	1.38	0	0	0.0	0.0	0.0
Onondaga County (part).....	325	321	20	6.2	301	2.05	1.38	0	0	0.0	0.0	0.0
St. Regis Mohawk Reservation, NY.....	1,222	1,123	894	79.6	229	2.86	2.51	64	7	1.4	0.0	6.3
Franklin County (part).....	1,222	1,123	894	79.6	229	2.86	2.51	64	7	1.4	0.0	6.3
Tonawanda Reservation, NY.....	217	185	156	84.3	29	2.54	3.24	24	0	3.5	4.1	0.0
Erie County (part).....	10	9	5	55.6	4	3.60	4.00	1	0	10.0	16.7	0.0
Genesee County (part).....	207	176	151	85.8	25	2.51	3.12	23	0	3.1	3.7	0.0
Niagara County (part).....	0	0	0	(X)	0	0.00	0.00	0	0	(X)	(X)	(X)
Tuscarora Nation Reservation, NY.....	473	175	148	84.6	27	1.97	1.85	17	5	0.4	0.3	1.0
Niagara County (part).....	473	175	148	84.6	27	1.97	1.85	17	5	0.4	0.3	1.0
AMERICAN INDIAN RESERVATION -- STATE												
All areas.....	380	249	227	91.2	22	2.96	2.36	44	22	1.2	0.3	6.1
Poospatuck (state) Reservation, NY.....	124	62	57	91.9	5	3.00	2.60	14	2	1.8	1.1	4.0
Suffolk County (part).....	124	62	57	91.9	5	3.00	2.60	14	2	1.8	1.1	4.0
Shinnecock (state) Reservation, NY.....	256	187	170	90.9	17	2.95	2.29	30	20	0.9	0.0	8.3
Suffolk County (part).....	256	187	170	90.9	17	2.95	2.29	30	20	0.9	0.0	8.3
TRIBAL DESIGNATED STATISTICAL AREA												
All areas.....	1,403	5	5	100.0	0	1.80	0.00	343	275	2.6	1.7	7.5
Cayuga Nation TDSA, NY.....	1,403	5	5	100.0	0	1.80	0.00	343	275	2.6	1.7	7.5
Cayuga County (part).....	463	1	1	100.0	0	2.00	0.00	106	86	2.2	1.3	6.3
Seneca County (part).....	940	4	4	100.0	0	1.75	0.00	237	189	2.9	1.8	8.1

Table 23.

Occupied Housing Units (Households) by Race and Hispanic or Latino Origin of Householder: 2010

[For information on confidentiality protection, nonsampling error, and definitions, see Selected Appendixes at <www.census.gov/prod/cen2010/cph-1-a.pdf>]

American Indian Area County	Total occupied housing units	Race of householder							Two or More Races	House- holder Hispanic or Latino (of any race)	House- holder White alone, not Hispanic or Latino
		One race									
		White	Black or African American	American Indian and Alaska Native	Asian	Native Hawaiian and Other Pacific Islander	Some Other Race				
AMERICAN INDIAN RESERVATION AND OFF-RESERVATION TRUST LAND -- FEDERAL											
All areas.....	5,630	2,300	21	3,165	12	2	20	110	107	2,262	
Allegany Reservation, NY.....	2,699	1,959	17	628	9	2	20	64	67	1,929	
Cattaraugus County (part).....	2,699	1,959	17	628	9	2	20	64	67	1,929	
Cattaraugus Reservation, NY.....	787	48	0	726	1	0	0	12	16	48	
Cattaraugus County (part).....	99	3	0	94	0	0	0	2	3	3	
Chautauqua County (part).....	15	2	0	13	0	0	0	0	1	2	
Erie County (part).....	673	43	0	619	1	0	0	10	12	43	
Oil Springs Reservation, NY.....	1	0	0	1	0	0	0	0	0	0	
Allegany County (part).....	1	0	0	1	0	0	0	0	0	0	
Cattaraugus County (part).....	0	0	0	0	0	0	0	0	0	0	
Oneida Nation Reservation, NY.....	11	5	0	6	0	0	0	0	0	5	
Madison County (part).....	11	5	0	6	0	0	0	0	0	5	
Onondaga Nation Reservation, NY.....	325	3	1	321	0	0	0	0	2	3	
Onondaga County (part).....	325	3	1	321	0	0	0	0	2	3	
St. Regis Mohawk Reservation, NY.....	1,158	19	1	1,123	0	0	0	15	1	19	
Franklin County (part).....	1,158	19	1	1,123	0	0	0	15	1	19	
Tonawanda Reservation, NY.....	193	7	0	185	0	0	0	1	5	7	
Erie County (part).....	9	0	0	9	0	0	0	0	0	0	
Genesee County (part).....	184	7	0	176	0	0	0	1	5	7	
Niagara County (part).....	0	0	0	0	0	0	0	0	0	0	
Tuscarora Nation Reservation, NY.....	456	259	2	175	2	0	0	18	16	251	
Niagara County (part).....	456	259	2	175	2	0	0	18	16	251	
AMERICAN INDIAN RESERVATION -- STATE											
All areas.....	336	22	20	249	3	0	3	39	10	22	
Poospatuck (state) Reservation, NY.....	110	14	13	62	0	0	2	19	4	14	
Suffolk County (part).....	110	14	13	62	0	0	2	19	4	14	
Shinnecock (state) Reservation, NY.....	226	8	7	187	3	0	1	20	6	8	
Suffolk County (part).....	226	8	7	187	3	0	1	20	6	8	
TRIBAL DESIGNATED STATISTICAL AREA											
All areas.....	1,060	1,039	3	5	5	0	0	8	9	1,032	
Cayuga Nation TDSA, NY.....	1,060	1,039	3	5	5	0	0	8	9	1,032	
Cayuga County (part).....	357	355	1	1	0	0	0	0	2	353	
Seneca County (part).....	703	684	2	4	5	0	0	8	7	679	

Table 24.

Land Area and Population Density: 2010

[For information on confidentiality protection, nonsampling error, and definitions, see Selected Appendixes at <www.census.gov/prod/cen2010/cph-1-a.pdf>]

American Indian Area County	Land area in square miles	Total population	
		Number	Average per square mile
AMERICAN INDIAN RESERVATION AND OFF-RESERVATION TRUST LAND -- FEDERAL			
All areas.....	124.55	14,066	112.9
Allegany Reservation, NY.....	40.89	6,490	158.7
Cattaraugus County (part).....	40.89	6,490	158.7
Cattaraugus Reservation, NY.....	33.55	2,185	65.1
Cattaraugus County (part).....	5.84	314	53.7
Chautauqua County (part).....	2.45	38	15.5
Erie County (part).....	25.26	1,833	72.6
Oil Springs Reservation, NY.....	0.96	1	1.0
Allegany County (part).....	0.59	1	1.7
Cattaraugus County (part).....	0.37	0	0.0
Oneida Nation Reservation, NY.....	0.08	25	304.4
Madison County (part).....	0.08	25	304.4
Onondaga Nation Reservation, NY.....	9.25	468	50.6
Onondaga County (part).....	9.25	468	50.6
St. Regis Mohawk Reservation, NY.....	18.94	3,228	170.4
Franklin County (part).....	18.94	3,228	170.4
Tonawanda Reservation, NY.....	11.80	517	43.8
Erie County (part).....	1.84	34	18.5
Genesee County (part).....	9.16	483	52.7
Niagara County (part).....	0.80	0	0.0
Tuscarora Nation Reservation, NY.....	9.08	1,152	126.8
Niagara County (part).....	9.08	1,152	126.8
AMERICAN INDIAN RESERVATION -- STATE			
All areas.....	1.46	986	674.5
Poospatuck (state) Reservation, NY.....	0.11	324	2,875.5
Suffolk County (part).....	0.11	324	2,875.5
Shinnecock (state) Reservation, NY.....	1.35	662	490.7
Suffolk County (part).....	1.35	662	490.7
TRIBAL DESIGNATED STATISTICAL AREA			
All areas.....	37.85	2,715	71.7
Cayuga Nation TDSA, NY.....	37.85	2,715	71.7
Cayuga County (part).....	12.05	952	79.0
Seneca County (part).....	25.80	1,763	68.3

Appendixes

Several appendixes traditionally found in printed reports are now available in a separate volume. For the following, see CPH-1-A, *Summary Population and Housing Characteristics, Selected Appendixes*, on the Internet at <www.census.gov/prod/cen2010/cph-1-a.pdf>:

Appendix A. Geographic Terms and Concepts

Appendix B. Definitions of Subject Characteristics

Appendix C. Data Collection and Processing Procedures

Appendix D. Questionnaire

Appendix F. Operational Overview and Accuracy of the Data

Appendix G. Residence Rule and Residence Situations for the 2010 Census of the United States

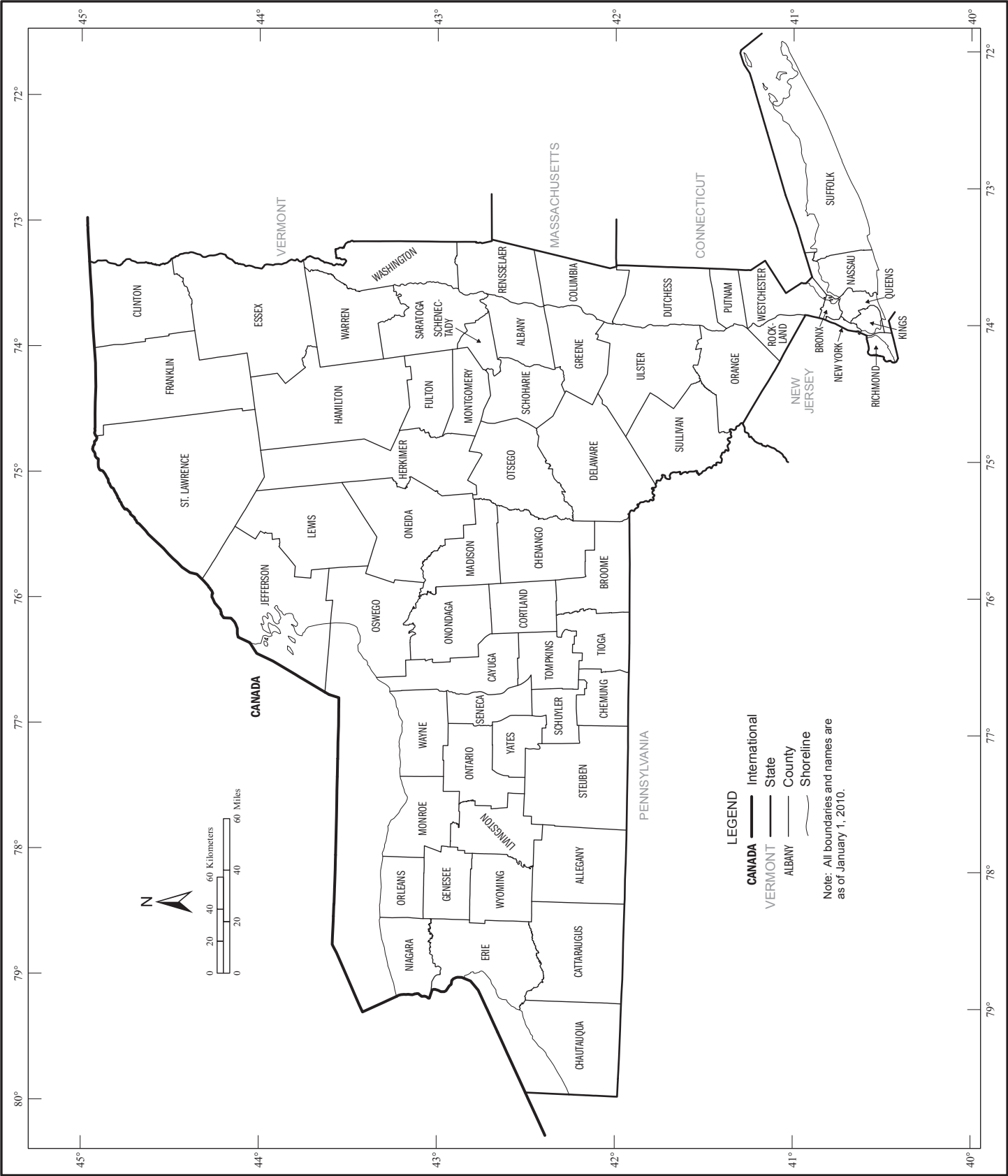
Appendix H. Acknowledgments

This Appendix section contains:

Appendix E. Maps

Appendix E. Maps

Counties



Geographic Areas Reference Map Legend, Section Locator, and Location Index

Geographic Areas Reference Map Legend

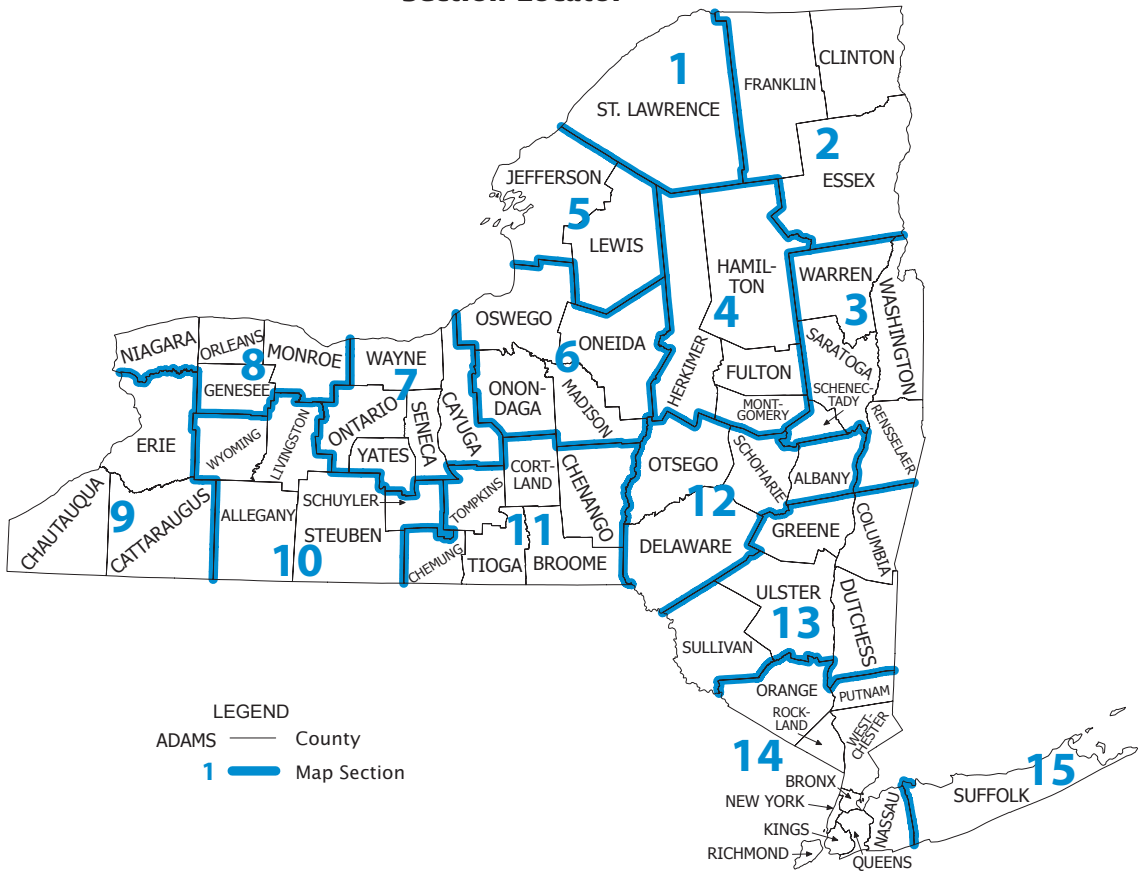
.....	International		YORK	County Subdivision ^{1,2}
CAMPO	American Indian Reservation (Federal) ¹		ROME	Incorporated Place ²
Tama	American Indian Reservation (State) ¹		Zena	Census Designated Place ²
SAMISH	Tribal Designated Statistical Area		Lake Erie	Large River, Lake, Water Body, or Shoreline
-----	State		A fishhook joins contiguous and/or discontinuous parts of the same geographic entity.	
ERIE	County		SEE INSET A	Inset

¹ A 'o' following an American Indian area name indicates that the American Indian area is not part of any legal county subdivision and thus serves as the statistical equivalent of a legal county subdivision. The name for the county subdivision is always the same as that of the American Indian area and never shown separately on the map.

² A '*' following a place name indicates that the place is coextensive with a separate county subdivision. The county subdivision name is shown only if different than the name of the place. A 'o' following a place name indicates that the place is an independent place or independent city. An independent place is not part of any legal county subdivision and thus serves as the statistical equivalent of a legal county subdivision. An independent city is not part of any county or legal county subdivision and thus serves as both the statistical equivalent of a county and a legal county subdivision. The name for the county subdivision is always the same as that of the place and never shown separately on the map.

Note: All legal and statistical area boundaries and names are as of January 1, 2010. Where international, state, county, independent city, and/or county subdivision boundaries coincide, the map shows the boundary symbol for the highest level of these geographic entities. The county and independent city boundaries are always shown. Where a county subdivision boundary symbol coincides with a place boundary, the map does not show the place boundary symbol. Where American Indian Reservation (Federal), American Indian Reservation (State), State Designated Tribal Statistical Area, and/or Tribal Designated Statistical Area boundaries coincide with a county subdivision boundary, the map does not show the county subdivision boundary symbol. Any geographic entity name may include '(pt)' if some portion of the entity extends beyond the limits of the map area displayed on the page, or if multiple discontinuous pieces of the entity have been discretely labeled on the page. A geographic entity name may include '(pts)' if many discontinuous pieces exist for that entity that cannot be discretely labeled. The boundaries shown on this map are for Census Bureau statistical data collection and tabulation purposes only; their depiction and designation for statistical purposes does not constitute a determination of jurisdictional authority or rights of ownership or entitlement.

Section Locator



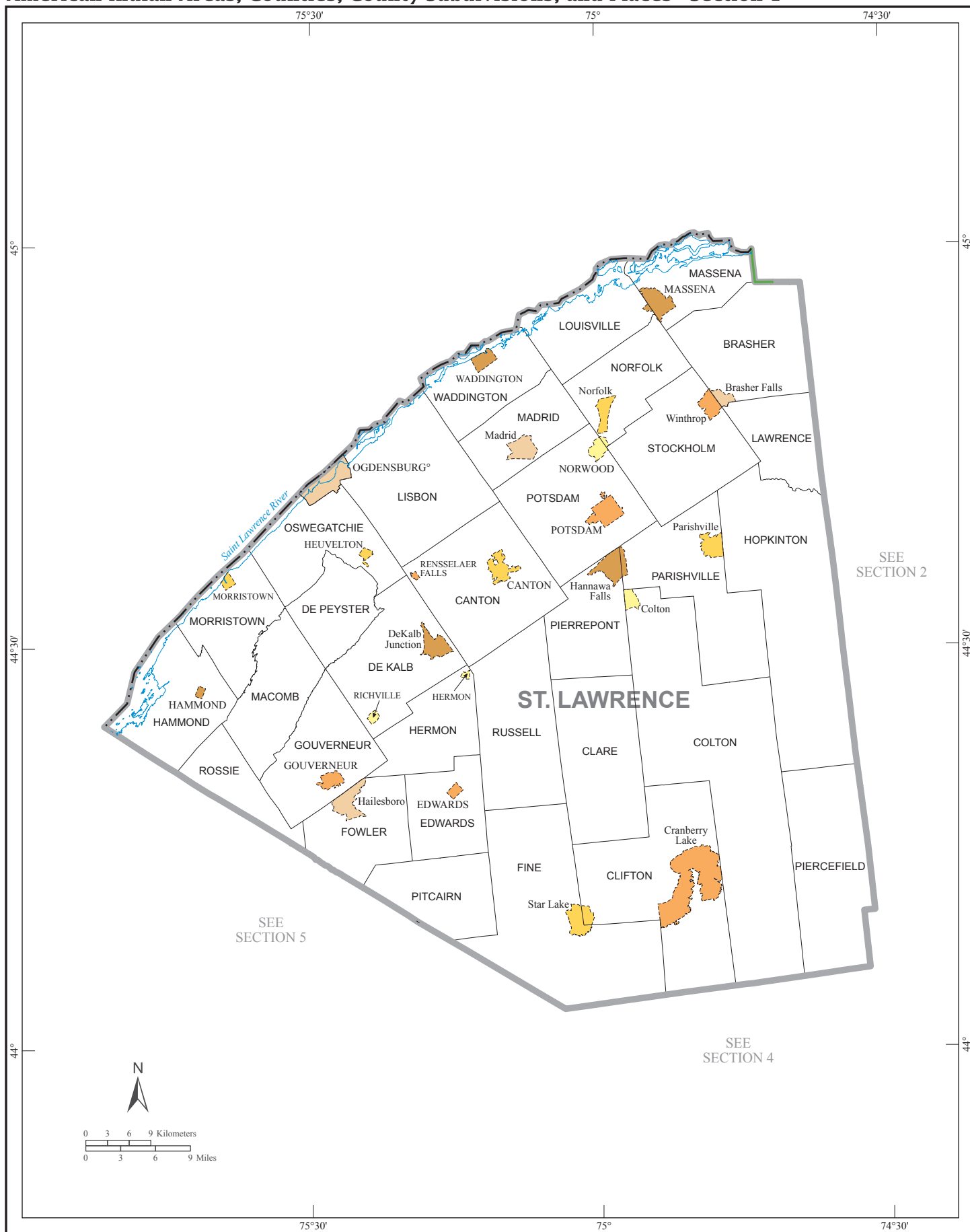
Geographic Areas Reference Map Legend, Section Locator, and Location Index

County Location Index

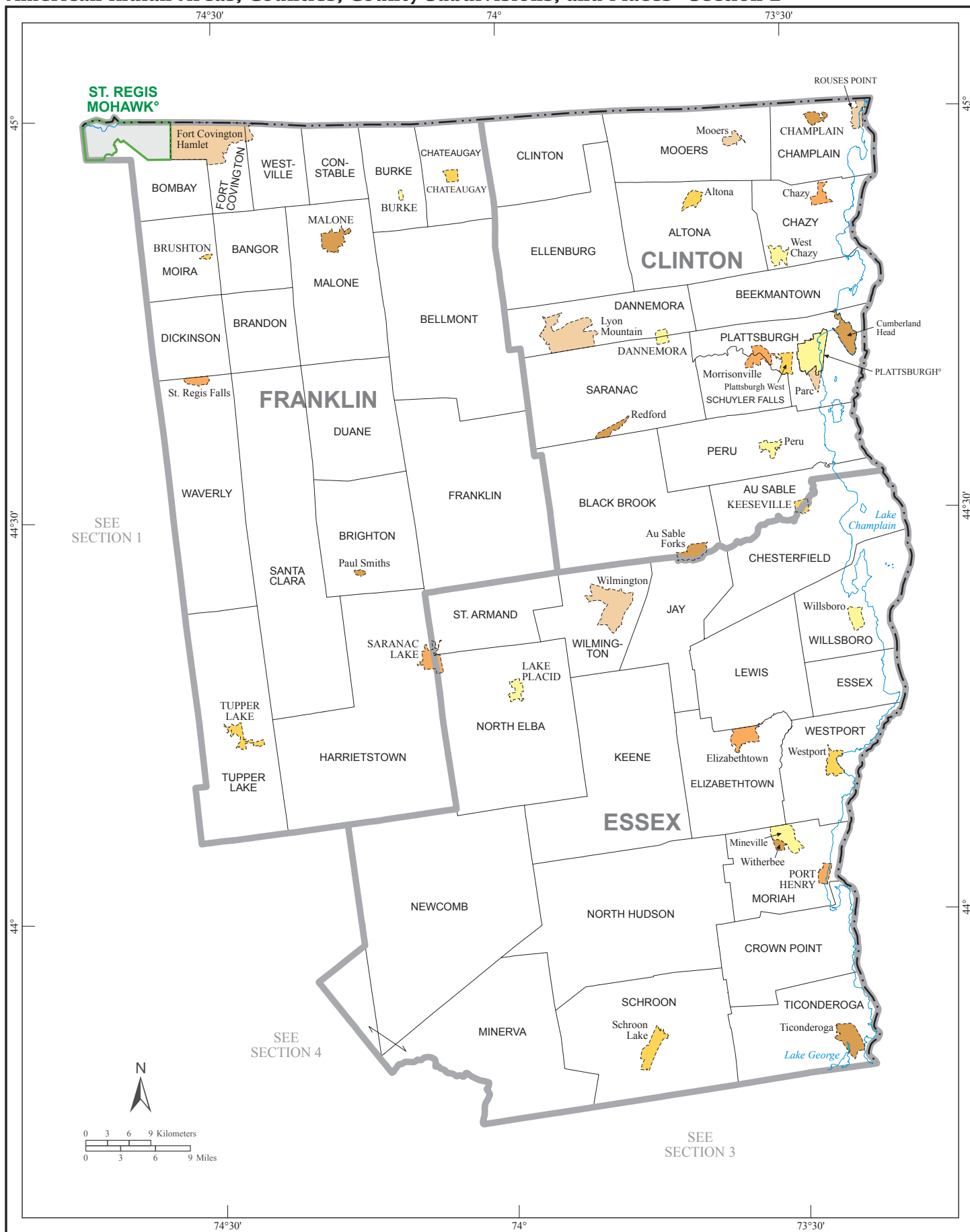
This list presents the map section numbers for each county in the state.
Map section numbers refer to the geographic areas reference maps only.

COUNTY	MAP SEC	COUNTY	MAP SEC
Albany	12	Tioga	11
Allegany	10	Tompkins	11
Bronx	14	Ulster	13
Broome	11	Warren	3
Cattaraugus	9	Washington	3
Cayuga	7	Wayne	7
Chautauqua	9	Westchester	14
Chemung	11	Wyoming	10
Chenango	11	Yates	7
Clinton	2		
Columbia	13		
Cortland	11		
Delaware	12		
Dutchess	13		
Erie	9		
Essex	2		
Franklin	2		
Fulton	4		
Genesee	8		
Greene	13		
Hamilton	4		
Herkimer	4		
Jefferson	5		
Kings	14		
Lewis	5		
Livingston	10		
Madison	6		
Monroe	8		
Montgomery	4		
Nassau	14		
New York	14		
Niagara	8		
Oneida	6		
Onondaga	6		
Ontario	7		
Orange	14		
Orleans	8		
Oswego	6		
Otsego	12		
Putnam	14		
Queens	14		
Rensselaer	3		
Richmond	14		
Rockland	14		
Saratoga	3		
Schenectady	3		
Schoharie	12		
Schuyler	10		
Seneca	7		
St. Lawrence	1		
Steuben	10		
Suffolk	15		
Sullivan	13		

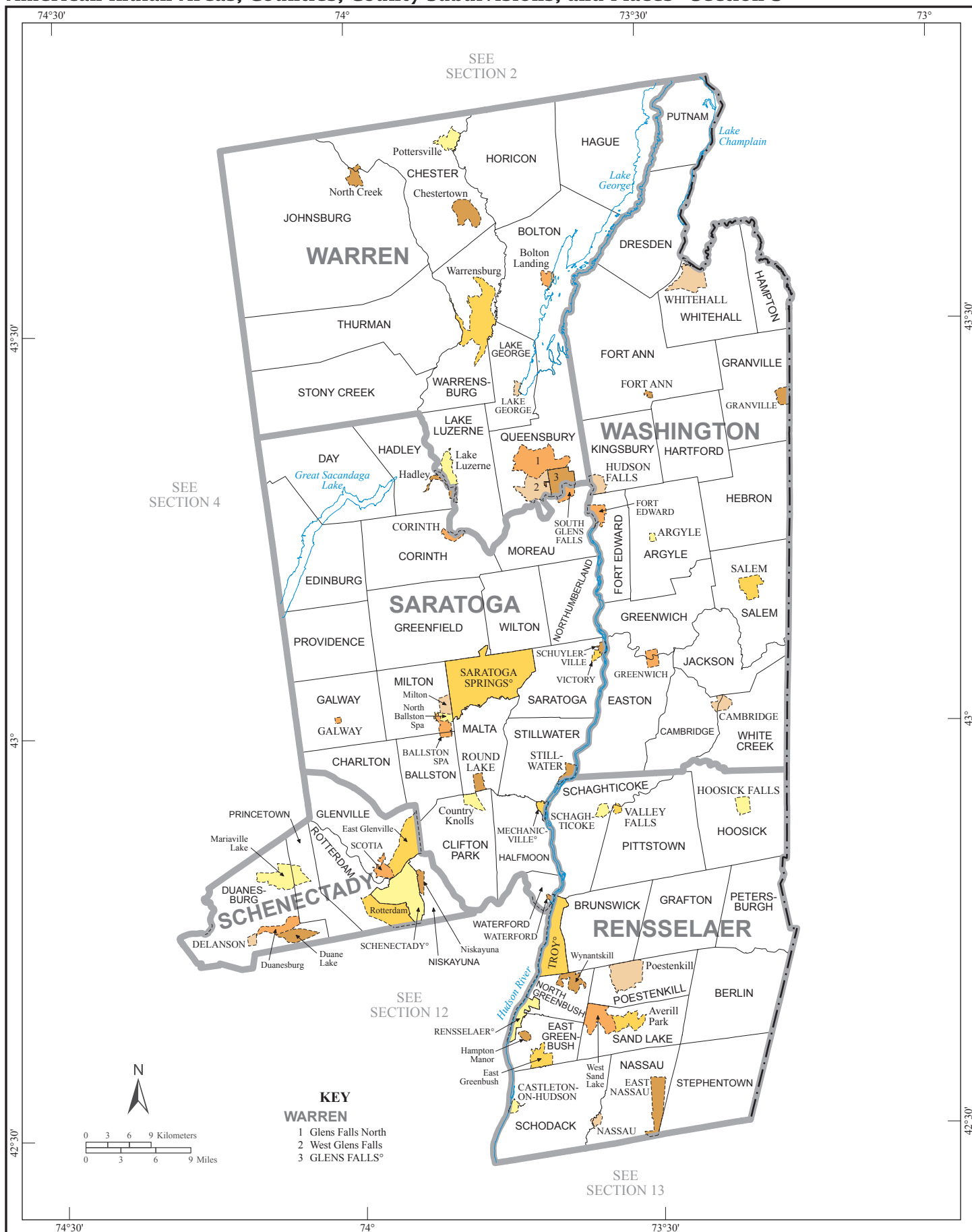
American Indian Areas, Counties, County Subdivisions, and Places - Section 1



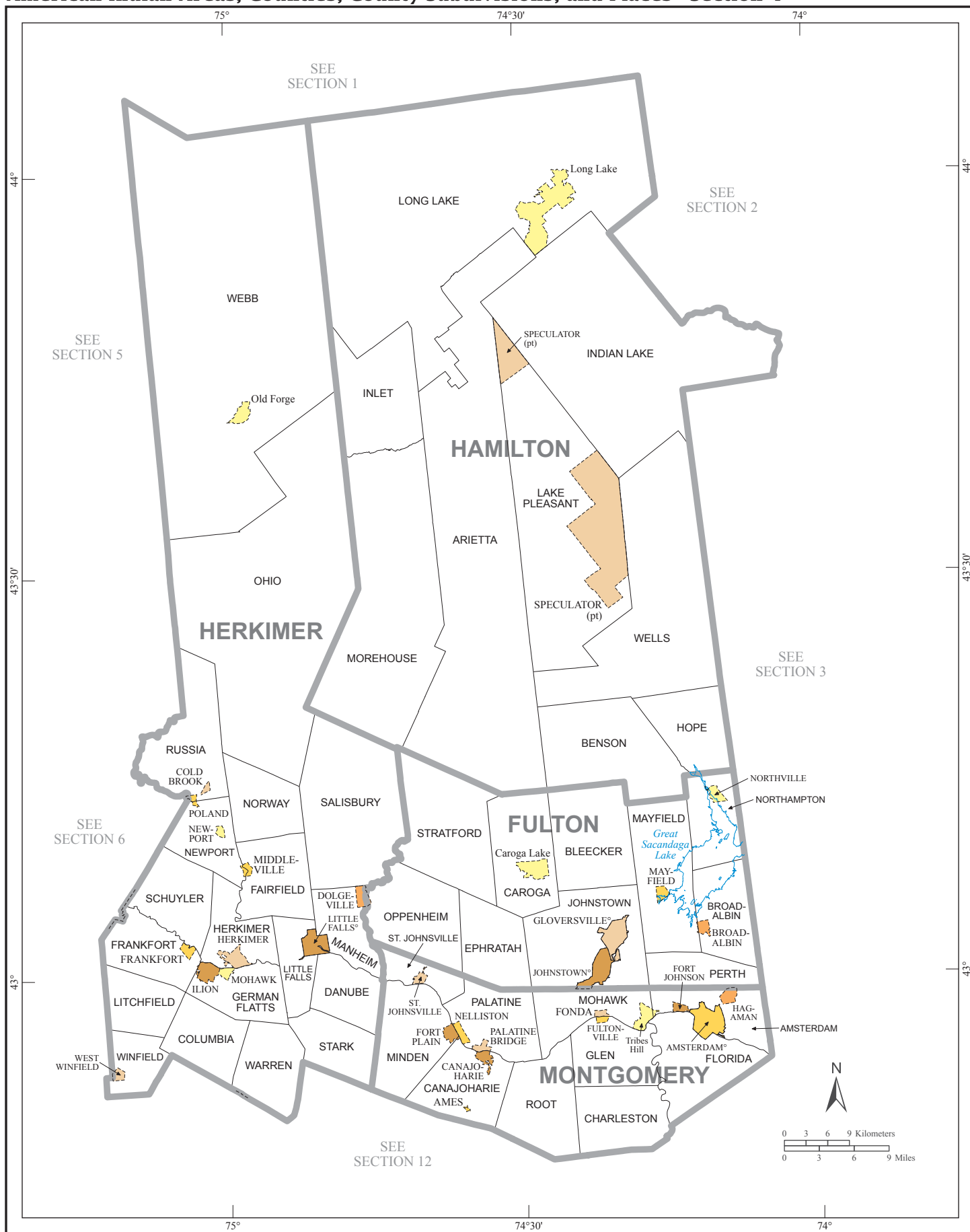
American Indian Areas, Counties, County Subdivisions, and Places - Section 2



American Indian Areas, Counties, County Subdivisions, and Places - Section 3



American Indian Areas, Counties, County Subdivisions, and Places - Section 4



KEY

JEFFERSON

1 Thousand Island Park
2 Fishers Landing

0 3 6 9 Kilometers
0 3 6 9 Miles

SEE SECTION 7

SEE SECTION 6

SEE SECTION 4

SEE SECTION 1

Antwerp, Alexandria, Watertown, and other towns are labeled on the map. The St. Lawrence River and Lake Ontario are also shown.

KEY

- MADISON**
- ONEIDA NATION**
- ONONDAGA NATION**

1 ONONDAGA NATION

- 1 WHITESBORO
- 2 LIVERPOOL
- 3 GALEVILLE
- 4 MATTYDALE
- 5 LYNCOURT
- 6 GEDDES
- 7 LAKELAND
- 8 SOLWAY
- 9 WESTVALE
- 10 EAST SYRACUSE
- 11 FAYETTEVILLE
- 12 ONONDAGA NATION*

[illegible]

[illegible]

[illegible]

KEY

LIVINGSTON

1 Coopers Plains
2 SOUTH CORNING
3 Wadsworth
4 Ransom
5 Piffard
6 Lakeville
7 LIVONIA
8 Livonia Center
9 LEICESTER
10 Cuyler
11 MOUNT MORRIS
12 Woodville
13 Cummins

STEUBEN

1 Fowlerville
2 Greigsville
3 Wadsworth
4 Ransom
5 Piffard
6 Lakeville
7 LIVONIA
8 Livonia Center
9 LEICESTER
10 Cuyler
11 MOUNT MORRIS
12 Woodville
13 Cummins

SEE SECTION 8

SEE SECTION 7

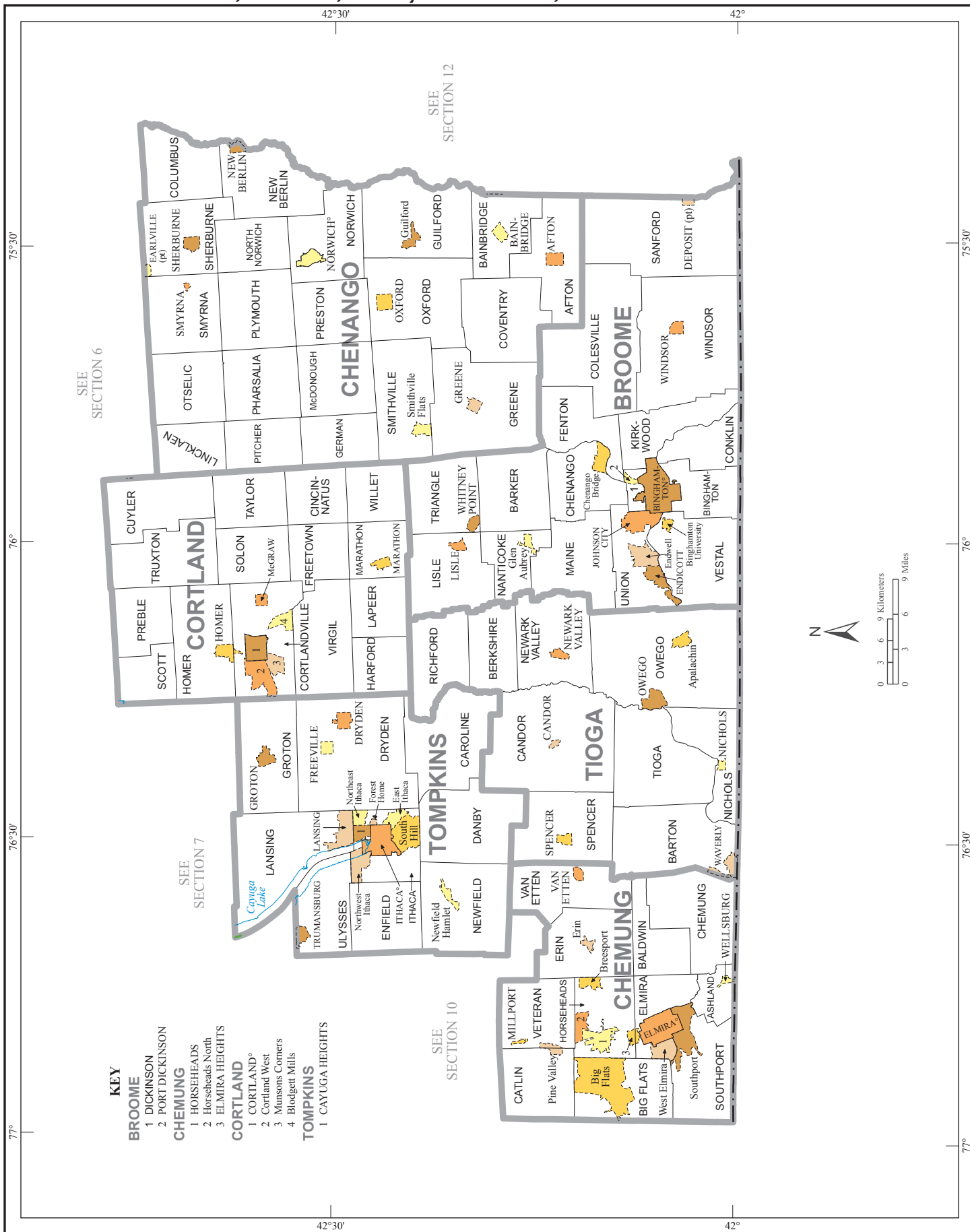
SEE SECTION 9

SEE SECTION 11

OIL SPRINGS (pt)

Scale: 0 3 6 9 Miles / 0 3 6 9 Kilometers

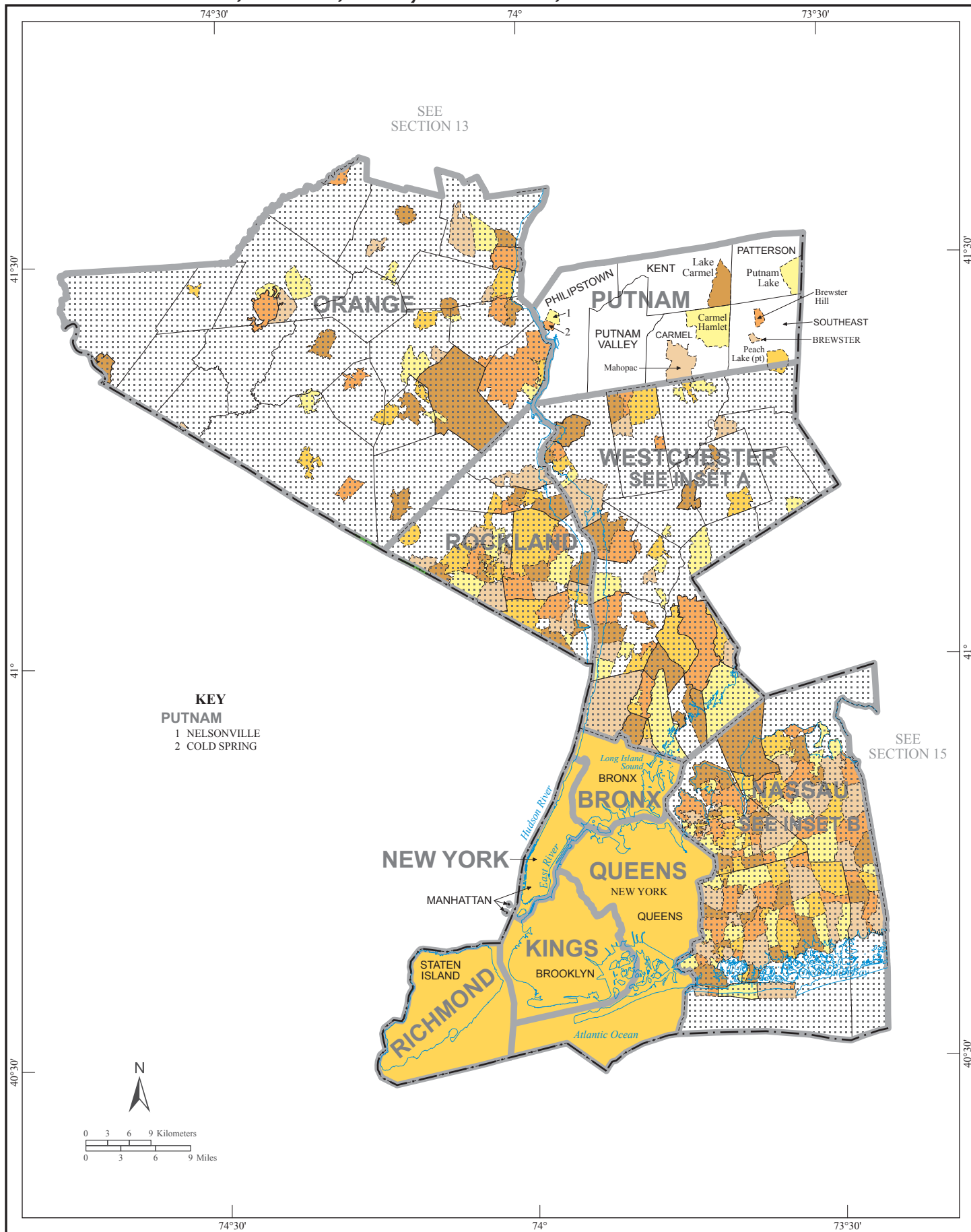
American Indian Areas, Counties, County Subdivisions, and Places - Section 11



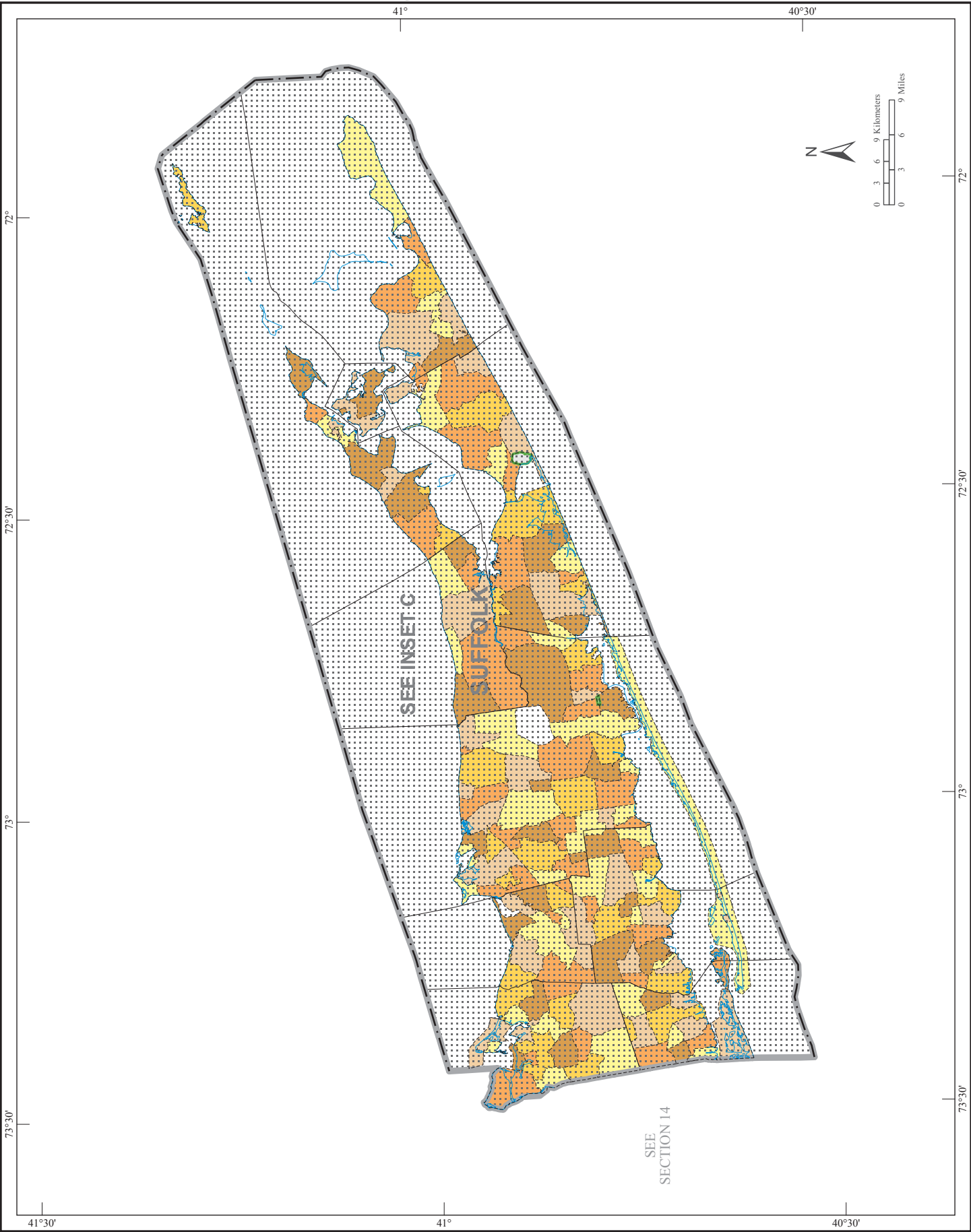
[illegible]

[illegible]

American Indian Areas, Counties, County Subdivisions, and Places - Section 14



American Indian Areas, Counties, County Subdivisions, and Places - Section 15



[illegible]

KEY

NASSAU

- 1 PORT WASHINGTON NORTH
- 2 MANORHAVEN
- 3 BAXTER ESTATES
- 4 Saddle Rock Estates
- 5 Great Neck Gardens
- 6 KENSINGTON
- 7 GREAT NECK PLAZA
- 8 RUSSELL GARDENS
- 9 THOMASTON
- 10 PLANDOME MANOR
- 11 PLANDOME
- 12 PLANDOME HEIGHTS
- 13 MUNSEY PARK
- 14 ROSLYN ESTATES
- 15 ROSLYN
- 16 ROSLYN HARBOR
- 17 Greenvale
- 18 Roslyn Heights
- 19 Searingtown
- 20 Albertson
- 21 Manhasset Hills
- 22 Herricks
- 23 WILLISTON PARK
- 24 EAST WILLISTON
- 25 NEW HYDE PARK
- 26 Garden City Park
- 27 EAST ROCKAWAY
- 28 WOODSBURGH
- 29 HEWLETT NECK
- 30 HEWLETT BAY PARK
- 31 HEWLETT HARBOR
- 32 Harbor Isle
- 33 ISLAND PARK

NASSAU

Long Island Sound

Centre Island

Bayville

Lattingtown

Mill Neck

Cove Neck

Glen Cove

Matinecock

Oyster Bay

Oyster Bay Cove

Laurel Hollow

Woodbury

Muttontown

Syosset

Brookville

Jericho

Plainview

Old Bethpage

Bethpage

Levittown

East Meadow

North Wantagh

Wantagh

Seaford

Massapequa

East Massapequa

South Massapequa

South Farmingdale

Farmingdale

Plainedge

North Massapequa

Uniondale

Roosevelt

Baldwin

Freeport

Merrick

Bellmore

North Bellmore

North Merrick

West Hempstead

Hempstead

South Hempstead

Rockville Centre

Oceanside

Baldwin Harbor

Lido Beach

Long Beach

Lawrence

Inwood

Woodmere

Cedarhurst

Hewlett

Bay Park

North Lynbrook

Malverne

Valley Stream

North Valley Stream

Elmont

Franklin Square

Malverne Park Oaks

Stewart Manor

Garden City South

Garden City

Westbury

New Cassel

Salisbury

Oyster Bay

Hicksville

Old Westbury

East Hills

Port Washington

Flower Hill

Manhasset

North Hills

Lake Success

Great Neck

Kings Point

Sands Point

Port Washington

Sea Cliff

Glen Head

Old Brookville

Glenwood Landing

Upper Brookville

East Norwich

Matinecock

Locust Valley

Saddle Rock

Harbor Hills

Great Neck Estates

University Gardens

Bellerose

Bellerose Terrace

South Valley Stream

Point Lookout

Atlantic Ocean

Atlantic Beach

East Atlantic Beach

0 1 2 3 Kilometers

0 1 2 3 Miles

N

SUFFOLK

KEY

1 Eatons Neck	21 HEAD OF THE HARBOR	56 East Moriches
2 Fort Salonga	22 VILLAGE OF THE BRANCH	57 Eastport
3 NORTHPORT	23 Nesconset	58 Aquogue
4 Centerport	24 ISLANDIA	59 Jamesport
5 HUNTINGTON BAY	25 Baywood	60 Riverside
6 Halesite	26 North Bay Shore	61 Rensselaer-Speonk
7 Cold Spring Harbor	27 West Islip	62 WEST HAMPTON BEACH
8 Greenvale	28 West Bay Shore	63 WEST HAMPTON BEACH
9 East Northport	29 BRIGHTWATERS	64 Shinnecock
10 West Hills	30 Oak Beach-Captree	65 New Suffolk
11 Huntington Station	31 Islip Terrace	66 Shelter Island Heights
12 South Huntington	32 North Great River	67 Shelter Island
13 Elwood	33 West Sayville	68 DERLING HARBOR
14 Wheatley Heights	34 OCEAN BEACH	69 NORTH HAVEN
15 Wyandanch	35 Stony Brook University	70 SAG HARBOR
16 North Babylon	36 Setauket-East Setauket	
17 North Lindenhurst	37 Belle Terre	
18 Copiague	38 PORT JEFFERSON	
19 LINDENHURST	40 Port Jefferson Station	
20 BABYLON		

PRECINCTS: 1, 2, 3, 4, 5, 6, 7, 8, 9, 10, 11, 12, 13, 14, 15, 16, 17, 18, 19, 20, 21, 22, 23, 24, 25, 26, 27, 28, 29, 30, 31, 32, 33, 34, 35, 36, 37, 38, 39, 40, 41, 42, 43, 44, 45, 46, 47, 48, 49, 50, 51, 52, 53, 54, 55, 56, 57, 58, 59, 60, 61, 62, 63, 64.

LOCATIONS: LLOYD HARBOR, HUNTINGTON, ASHAROKEN, SMITHTOWN, NISSEQUOGUE, Kings Park, Smithtown, Central Islip, Babylon, Deer Park, Melville, Dix Hills, Commack, Brentwood, Islip, Sayville, Oakdale, East Islip, Islip, Great Neck, Saltaire, Babylon, Gilgo, BABYLON.

WATER BODIES: Long Island Sound, Riverhead, Brookhaven, Southold, East Hampton, Sagaponack, Southampton, Quogue, Atlantic Ocean, Great South Bay, South Bay.

ISLANDS: Fishers Island, Montauk, Shelter Island, Orient, Greenport, West, Peconic, Cutchogue, Mattituck, Northville, Riverhead, Calverton, Manorsville, Shirley, Patchogue, Blue Point, East Patchogue, Islip, Great Neck, Saltaire, Babylon, Gilgo.

SCALE: 0 3 6 9 Kilometers, 0 3 6 9 Miles.

COORDINATES: 41° 30' N, 72° 30' W, 73° W, 41° 30' N, 72° 30' W, 73° W, 41° 30' N, 72° 30' W, 73° W.