

North Carolina: 2010

Summary Population and Housing Characteristics

2010 Census of Population and Housing

Issued September 2012

CPH-1-35



U.S. Department of Commerce
Economics and Statistics Administration
U.S. CENSUS BUREAU
census.gov

United States®
Census
2010

North Carolina: 2010

Summary Population and Housing Characteristics

Issued September 2012

CPH-1-35



U.S. Department of Commerce

Rebecca M. Blank,
Acting Secretary

Rebecca M. Blank,
Deputy Secretary

Economics and Statistics Administration **Vacant,**

Under Secretary
for Economic Affairs

U.S. CENSUS BUREAU
Thomas L. Mesenbourg,
Acting Director

SUGGESTED CITATION

U.S. Census Bureau,
2010 Census of
Population and Housing,
*Summary Population and
Housing Characteristics*,
CPH-1-35, North Carolina
U.S. Government Printing Office,
Washington, DC,
2012



**Economics
and Statistics
Administration**

Vacant,
Under Secretary for
Economic Affairs



U.S. CENSUS BUREAU

Thomas L. Mesenbourg,
Acting Director

Nancy A. Potok,
Deputy Director and
Chief Operating Officer

Enrique J. Lamas,
Associate Director
for Demographic Programs

Vacant,
Chief, Population Division

CONTENTS

List of Statistical Tables.	v
How to Use This Census Report	I-1
Table Finding Guide	II-1
User Notes	III-1
Statistical Tables	1
Appendixes	
A Geographic Terms and Concepts	*
B Definitions of Subject Characteristics	*
C Data Collection and Processing Procedures.	*
D Questionnaire.	*
E Maps	E-1
F Operational Overview and Accuracy of the Data	*
G Residence Rule and Residence Situations for the 2010 Census of the United States.	*
H Acknowledgments	*

*Appendix may be found in the separate volume, CPH-1-A, *Summary Population and Housing Characteristics, Selected Appendixes*, on the Internet at <www.census.gov/prod/cen2010/cph-1-a.pdf>.

LIST OF
STATISTICAL
TABLES

Table no.	Title	Page
1.	Age and Sex: 2010 State, County, County Subdivision, Place	2
2.	Age and Sex: 2010 State, County, Place	64
3.	Race and Hispanic or Latino Origin: 2010 State, County, County Subdivision, Place	92
4.	Race and Hispanic or Latino Origin: 2010 State, County, Place	154
5.	Population for Selected Categories of Race: 2010 State, County, County Subdivision, Place	182
6.	Population for Selected Categories of Race: 2010 State, County, Place	213
7.	Households and Families: 2010 State, County, County Subdivision, Place	228
8.	Households and Families: 2010 State, County, Place	259
9.	Household Relationship and Group Quarters Population: 2010 State, County, County Subdivision, Place	274
10.	Household Relationship and Group Quarters Population: 2010 State, County, Place	305
11.	Housing Occupancy and Tenure: 2010 State, County, County Subdivision, Place	320
12.	Housing Occupancy and Tenure: 2010 State, County, Place	351
13.	Occupied Housing Units (Households) by Race and Hispanic or Latino Origin of Householder: 2010 State, County, County Subdivision, Place	366
14.	Occupied Housing Units (Households) by Race and Hispanic or Latino Origin of Householder: 2010 State, County, Place	398
15.	Land Area and Population Density: 2010 State, County, County Subdivision, Place	413
16.	Land Area and Population Density: 2010 State, County, Place	429

17. Age and Sex for the American Indian and Alaska Native Population (One Race): 2010	438
American Indian Area, County	
18. Race and Hispanic or Latino Origin: 2010	440
American Indian Area, County	
19. Population for Selected Categories of Race for American Indian and Alaska Native Areas: 2010	442
American Indian Area, County	
20. Households and Families With American Indian and Alaska Native Householder (One Race): 2010	443
American Indian Area, County	
21. Household Relationship and Group Quarters Population for the American Indian and Alaska Native Population (One Race): 2010	444
American Indian Area, County	
22. Housing Occupancy and Tenure: 2010	445
American Indian Area, County	
23. Occupied Housing Units (Households) by Race and Hispanic or Latino Origin of Householder: 2010	446
American Indian Area, County	
24. Land Area and Population Density: 2010	447
American Indian Area, County	

How to Use This Census Report

CONTENTS

	Page
Introduction	I-1
How to Find Geographic Areas and Subject Matter Data	I-2
How to Use the Statistical Tables.	I-2
Graphics	I-4
User Notes	I-4
Appendixes	I-5

INTRODUCTION

Data from the 2010 Census for the United States and Puerto Rico are presented in two printed report series and a single report for American Indians and Alaska Natives by tribe:

1. CPH-1, *Summary Population and Housing Characteristics*
2. CPH-2, *Population and Housing Unit Counts*
3. CPH-3, *Characteristics of American Indians and Alaska Natives by Tribe*

The data from the 2010 Census were derived from a limited number of basic questions asked of the entire population and about every housing unit. Appendix D (see *Selected Appendixes* report at <www.census.gov/prod/cen2010/cph-1-a.pdf>) presents a facsimile of the questionnaire pages used to collect the data included in this report. Note that the “long form” data included in previous censuses are not included in the 2010 Census.

The CPH-1, *Summary Population and Housing Characteristics*, report series provides data based on age, Hispanic or Latino origin, household relationship, race, sex, tenure (owner- or renter-occupied), and vacancy characteristics. Land area measurements and population density also are provided. This series is similar to the Census 2000 PHC-1 series.

The CPH-2, *Population and Housing Unit Counts*, report series provides 2010 Census and historical comparisons of the population and housing unit counts. It also provides area measurements and density. The user notes section documents geographic changes over the past decade. This series is similar to the Census 2000 PHC-3 series.

In each series, there is one report for each state, the District of Columbia, and Puerto Rico, plus a United States summary report. Many tables in the United States summary reports include data for Puerto Rico.

The CPH-3, *Characteristics of American Indians and Alaska Natives by Tribe*, report provides population and housing information for selected American Indian and Alaska Native tribes. This report is similar to the Census 2000 PHC-5 report. This is a single report covering the entire United States.

HOW TO FIND GEOGRAPHIC AREAS AND SUBJECT MATTER DATA

This report includes a table finding guide to assist the user in locating those statistical tables that contain the desired data. The table finding guide lists alphabetically, by geographic area, the subjects shown in this report. To determine which tables in this report show data for a particular topic, find the subject in the left-hand column of the table finding guide and then look across the columns using the headings at the top for the desired type of geographic area. Figure I-1 is an example of a table finding guide.

The table finding guide does not include cross-classification of subject-matter items. Additional information to locate data within specific reports is provided in the headnote at the top of the table finding guide and in the footnotes at the bottom of the guide.

HOW TO USE THE STATISTICAL TABLES

Parts of a Statistical Table

The census data included in printed reports are arranged in tables. Each table includes four major parts: (1) heading, (2) boxhead, (3) stub, and (4) data field. A typical census report table is illustrated in Figure I-2.

The heading consists of the table number, title, and headnote. The table number indicates the position of the table within the report, while the title is a brief statement indicating the subjects and time reference of the data presented in the table. The headnote is enclosed in brackets and is located under the title. It contains statements that qualify, explain, or provide information pertaining to the entire table.

The boxhead is under the heading. This portion of the table, which contains the individual column heads or captions, describes the data in each vertical column. In the boxhead of many tables, a spanner appears across and above two or more column heads or across two or more lower spanners. The purpose of a spanner is to classify or qualify items below it or separate the table into identifiable blocks in terms of major aspects of the data.

The stub is located at the left edge of the table. It includes a listing of line or row captions or descriptions. At the top of the stub is the stubhead. The stubhead is considered to be an extension of the table title and usually shows generic geographic area designations and restrictions.

In the stub, several features are used to help the user better understand the contents of the table. Usually, a block of data lines is preceded by a sidehead. The sidehead, similar to a spanner, describes and classifies the stub entries following it. The use of indentation in a stub indicates the relationship of one data line to

Figure I-1.

Table Finding Guide

SUBJECTS BY TYPE OF GEOGRAPHIC AREA AND TABLE NUMBER

Subjects covered in this guide are shown on the left side, and types of geographic areas are shown at the top. Table numbers shown in bold indicate that either all or part of the table is presented for the American Indian and Alaska Native population in American Indian and Alaska Native areas, or for the Native Hawaiian and Other Pacific Islander population in Hawaiian home lands. See CPH-1-A, *Summary Population and Housing Characteristics, Selected Appendixes* (<www.census.gov/prod/cen2010/cph-1-a.pdf>) for a description of area classifications (Appendix A) and for definitions and explanations of subject characteristics (Appendix B).

Subject	The state ¹	County ²	Place		County subdivision		American Indian and Alaska Native area ⁴	Hawaiian home land ⁵
			By county and county division	Alphabetically for the state	By county	Alphabetically for the state ³		
POPULATION CHARACTERISTICS								
Age	1, 2	1, 2	1	2	1	2	17	25
Average family size	7, 8	7, 8	7	8	7	8	20	28
Average household size	7, 8	7, 8	7	8	7	8	20	28
Families and family characteristics	7, 8	7, 8	7	8	7	8	20	28
Group quarters population	9, 10	9, 10	9	10	9	10	21	29
Hispanic or Latino origin	3, 4	3, 4	3	4	3	4	18	26
	7, 8, 9,	7, 8, 9,						
Households and household characteristics	10	10	7, 9	8, 10	7, 9	8, 10	20, 21	28, 29
Nonfamily households	7, 8	7, 8	7	8	7	8	20	28
Population density	15, 16	15, 16	15	16	15	16	24	32
Race	3, 4, 5, 6	3, 4, 5, 6	3, 5	4, 6	3, 5	4, 6	18, 19	26, 27
Relationship to householder	9, 10	9, 10	9	10	9	10	21	29
Sex	1, 2	1, 2	1	2	1	2	17	25
Unmarried partner	9, 10	9, 10	9	10	9	10	21	29
HOUSING CHARACTERISTICS								
Average household size by tenure	11, 12	11, 12	11	12	11	12	22	30
Hispanic or Latino origin of householder	13, 14	13, 14	13	14	13	14	23	31
Occupancy characteristics	11, 12	11, 12	11	12	11	12	22	30
Race of householder	13, 14	13, 14	13	14	13	14	23	31
Tenure	11, 12	11, 12	11	12	11	12	22	30
Vacancy characteristics	11, 12	11, 12	11	12	11	12	22	30
GEOGRAPHIC CHARACTERISTICS								
Land area	15, 16	15, 16	15	16	15	16	24	32
Population density	15, 16	15, 16	15	16	15	16	24	32

¹ State, District of Columbia, or Puerto Rico.

² Parish in Louisiana; city and borough, municipality, borough, or census area in Alaska; and municipio in Puerto Rico. In Maryland, Missouri, Nevada, and Virginia, one or more cities are independent of counties and are treated as statistical equivalents of counties. The entire District of Columbia, which has no counties, is treated as a county equivalent.

³ County subdivisions within the state are shown alphabetically with places for the following 12 states: Connecticut, Maine, Massachusetts, Michigan, Minnesota, New Hampshire, New Jersey, New York, Pennsylvania, Rhode Island, Vermont, and Wisconsin.

⁴ American Indian and Alaska Native areas include state and federal American Indian reservations; Oklahoma tribal statistical areas (OTSA); Alaska Native village statistical areas (ANVSAs); tribal designated statistical areas (TDSAs); state designated tribal statistical areas (SDTSAs); and Alaska Native Regional Corporations (ANRCs).

⁵ Tables for these areas appear only in the report for Hawaii.

Figure I-2.
PARTS OF A STATISTICAL TABLE

Table number and title		Headnote							Column head							
Heading		Table 6. Population for Selected Categories of Race: 2010														
		[For information on confidentiality protection, nonsampling error, and definitions, see Selected Appendices at <www.census.gov/prod/cen2010/cph-1-a.pdf>]														
Stubhead	State County Place	Race in combination with one or more other races							Race alone or in combination with one or more other races							Boxhead
		White	Black or African American	American Indian and Alaska Native	Asian	Native Hawaiian and Other Pacific Islander	Some Other Race	White	Black or African American	American Indian and Alaska Native	Asian	Native Hawaiian and Other Pacific Islander	Some Other Race			
	Delaware.....	18,775	14,109	5,718	5,152	816	5,026	637,392	205,923	9,899	33,701	1,216	35,545			
	COUNTY															
	Kent County.....	4,523	3,595	1,558	1,215	215	838	114,522	42,508	2,601	4,521	306	4,073			
	New Castle County.....	10,502	7,949	2,895	3,333	409	3,171	363,457	135,735	4,469	26,633	588	22,286			
	Sussex County.....	3,750	2,565	1,265	604	192	1,017	159,413	27,680	2,829	2,547	342	9,186			
Sidehead	PLACE															
	Arden village, New Castle County.....	3	1	1	2	0	1	428	6	3	3	0	3			
	Ardencroft village, New Castle County.....	1	0	0	1	0	0	199	21	0	12	0	0			
	Ardentown village, New Castle County.....	8	2	0	5	0	2	256	4	0	11	0	2			
	Bear CDP, New Castle County.....	122	447	132	111	20	201	10,298	7,129	211	944	16	1,527			
	Bellfonte town, New Castle County.....	13	5	2	5	2	7	1,096	80	4	19	3	9			
	Bethany Beach town, Sussex County.....	5	3	1	1	0	0	1,054	5	1	5	0	0			
	Bethel town, Sussex County.....	2	2	0	0	0	0	164	8	0	1	1	0			
	Blades town, Sussex County.....	45	46	6	0	3	7	802	391	15	10	3	74			
	Bowers town, Kent County.....	3	1	1	1	0	1	318	7	4	5	0	5			
	Bridgeville town, Sussex County.....	62	51	16	8	5	12	1,391	545	19	14	7	152			
	Brookside CDP, New Castle County.....	445	325	118	80	35	125	10,218	2,070	172	529	37	912			
	Camden town, Kent County.....	124	104	49	52	0	13	2,413	920	60	180	1	63			
	Cheswold town, Kent County.....	50	32	32	12	10	13	793	497	68	46	10	47			
	Claymont CDP, New Castle County.....	149	112	34	32	5	25	5,435	2,344	62	347	14	240			
	Clayton town.....	73	73	21	16	1	13	2,105	791	27	33	1	63			
	Kent County (part).....	73	73	21	16	1	13	2,105	791	27	33	1	63			
	New Castle County (part).....	0	0	0	0	0	0	0	0	0	0	0	0			
	Daysboro town, Sussex County.....	17	16	4	3	0	2	706	69	12	3	0	36			
	Delaware City city, New Castle County.....	64	46	16	5	0	5	1,473	231	17	22	0	20			
	Delmar town, Sussex County.....	75	67	21	7	1	4	1,281	344	27	18	1	19			
	Dewey Beach town, Sussex County.....	4	3	0	0	1	0	318	12	1	1	3	10			
	Dover city, Kent County.....	1,053	1,097	375	328	52	195	18,446	16,312	571	1,310	75	960			
	Dover Base Housing CDP, Kent County.....	216	122	47	85	23	37	2,699	580	55	163	32	200			
	Edgemont CDP, New Castle County.....	99	115	39	9	1	16	3,499	2,089	58	72	1	99			
	Ellendale town, Sussex County.....	8	13	6	3	2	0	242	125	6	5	4	15			
	Elmire town, New Castle County.....	165	123	44	33	0	116	4,435	925	92	139	0	786			
	Farmington town, Kent County.....	0	0	0	0	0	0	110	0	0	0	0	0			
	Felton town, Kent County.....	48	38	12	3	0	12	998	290	20	25	1	23			
Stub	Fenwick Island town, Sussex County.....	1	0	1	0	0	0	371	2	1	3	0	3			
	Frankford town, Sussex County.....	10	11	4	0	2	5	407	249	4	11	11	2	190		
	Frederica town, Kent County.....	32	33	14	2	0	7	538	183	14	9	1	57			
	Georgetown town, Sussex County.....	200	85	51	8	2	133	3,191	1,018	328	78	11	2,038			
	Glasgow CDP, New Castle County.....	312	276	71	121	6	67	9,505	3,862	119	937	10	309			
	Greenville CDP, New Castle County.....	24	10	3	22	0	6	2,018	121	3	190	0	28			
	Greenwood town, Sussex County.....	28	12	17	5	0	0	718	211	17	11	0	48			
	Harrington city, Kent County.....	120	102	55	15	10	15	2,568	931	76	43	14	94			
	Hartly town, Kent County.....	0	0	0	0	0	0	72	0	1	0	1	0			
	Henrieville town, Sussex County.....	0	0	0	0	0	0	118	3	0	1	0	0			
	Highland Acres CDP, Kent County.....	96	71	24	44	7	14	2,725	579	45	189	10	45			
	Hockessin CDP, New Castle County.....	188	38	38	132	8	31	11,712	434	59	1,429	17	102			
	Houston town, Kent County.....	2	2	0	1	0	1	346	22	2	4	0	3			
	Kent Acres CDP, Kent County.....	51	38	17	17	1	8	1,302	505	29	65	1	55			
	Kenton town, Kent County.....	8	6	2	0	0	0	242	12	2	0	0	13			
	Laurel town, Sussex County.....	135	155	33	38	15	37	1,889	1,668	75	72	33	188			
	Lispis town, Kent County.....	6	6	0	0	0	0	170	9	4	0	0	6			
	Lewes city, Sussex County.....	34	26	17	4	1	1	2,502	237	27	14	3	10			
	Little Creek town, Kent County.....	5	1	4	0	0	0	214	6	7	1	1	0			
	Long Neck CDP, Sussex County.....	6	3	5	0	0	1	1,896	44	10	7	0	31			
	Magnolia town, Kent County.....	7	2	4	2	0	1	182	28	14	3	0	6			
	Middletown town, New Castle County.....	457	405	107	132	19	131	12,145	5,772	143	841	27	597			
	Millford city.....	189	176	65	27	23	60	6,404	2,304	115	137	45	838			
	Kent County (part).....	93	91	24	8	8	41	1,906	1,526	53	46	13	374			
	Sussex County (part).....	96	85	41	19	15	19	4,498	778	62	91	32	464			
	Millboro town, Sussex County.....	90	97	29	20	7	23	2,863	792	49	149	7	154			
	Millville town, Sussex County.....	9	1	1	7	0	0	515	14	1	11	0	12			
	Milton town, Sussex County.....	75	76	20	3	0	12	2,027	497	38	18	1	92			
	Newark city, New Castle County.....	626	318	141	325	31	112	26,532	2,412	194	2,570	41	519			
	New Castle city, New Castle County.....	101	95	39	19	2	31	3,660	1,530	57	80	2	105			
	Newport town, New Castle County.....	29	26	6	5	2	9	744	220	9	23	2	100			
	North Star CDP, New Castle County.....	83	20	8	61	0	27	7,066	270	11	687	0	48			
	Ocean View town, Sussex County.....	17	8	6	5	1	3	1,835	24	7	29	1	8			
	Odessa town, New Castle County.....	12	10	4	5	0	2	334	35	4	9	0	2			

20 Delaware

State name and page number

Summary Population and Housing Characteristics

U.S. Census Bureau, 2010 Census

Report title

another. Indented data lines represent subcategories that, in most instances, sum to a total. Occasionally in tables, it is desirable to show one or more single-line subcategories that do not sum to the total.

The data field is that part of the statistical table that contains the data. It extends from the bottom of the boxhead to the bottom of the table and from the right of the stub to the right edge of the page.

Both geographic and subject-matter terms appear in tables. It is important to read the definitions of the terms used in the tables because census terms often are defined in special ways that reflect the manner in which the questions were asked and the data were tabulated. Definitions of geographic terms are provided in Appendix A of CPH-1-A, *Summary Population and Housing Characteristics, Selected Appendixes* at <www.census.gov/prod/cen2010/cph-1-a.pdf>. Census tables often include derived measures such as medians, means, percentages, and ratios. These and other subject-matter terms are defined in Appendix B of the same report.

Symbols and Geographic Abbreviations

The following symbols are used in the tables and explanations of subjects covered in 2010 Census reports:

- A dash “–” represents zero or a derived measure that rounds to less than 0.1. This symbol appears only in the 2010 Census CPH-2, *Population and Housing Unit Counts*, report series.
- (X) means not applicable. In the 1990 and earlier decennial census reports, three dots “...” meant not applicable.
- (NA) means not available.
- The superscript prefix “r” indicates that a Census 2000 count has been revised since the publication of the Census 2000 reports as a result of certified Count Question Resolution (CQR) changes (see also <www.census.gov/prod/cen2000/notes/errata.pdf>). This symbol appears only in the 2010 Census CPH-2, *Population and Housing Unit Counts*, report series.
- A minus sign “–” preceding a figure denotes decrease. The minus sign appears only in the 2010 Census CPH-2, *Population and Housing Unit Counts*, report series.

The following are examples of geographic abbreviations and terms that may be used in the tables in this report:

- A “(part)” next to the name of a geographic area in a hierarchical presentation indicates that the geographic entity is located only partially in the superior geographic entity. For example, a “(part)” next to a place name in a county subdivision-place hierarchy indicates that the place is located in more than one county subdivision. (Places also may be “split” by county, congressional district, urban/rural, metropolitan area, voting district, and other geographic boundaries, depending on the presentation.) Other geographic entities also can be “split” by a higher level entity. The exception is a tabulation block, which is unique within all geographic entities in census products.
- ANVSA is Alaska Native village statistical area.
- ANRC is Alaska Native Regional Corporation.
- CCD is census county division.
- CDP is census designated place.
- CSA is combined statistical area.
- NECTA is New England city and town area.
- Metro Area is metropolitan statistical area.
- Micro Area is micropolitan statistical area.
- OTSA is Oklahoma tribal statistical area.
- SDTSA is state designated tribal statistical area.
- TDSA is tribal designated statistical area.
- UT is unorganized territory.

GRAPHICS

Charts, statistical maps, and other graphic summaries are included in some 2010 Census reports.

USER NOTES

User notes include corrections, errata, and related explanatory information. They also provide information about unique characteristics of the report and changes or corrections made too late to be reflected in the text or tables themselves. However, sometimes this information becomes available too late to be reflected even in the user notes. Therefore, updates are available in the *Notes and Errata* document at <www.census.gov/prod/cen2010/notes/errata.pdf>.

APPENDIXES

Appendixes A through D and F through H, described below, are in the separate volume, CPH-1-A, *Summary Population and Housing Characteristics, Selected Appendixes*, on the Internet at <www.census.gov/prod/cen2010/cph-1-a.pdf>. Appendix E is included in this report.

Appendix A, Geographic Terms and Concepts. Provides definitions of the types of geographic areas and related information used in census products.

Appendix B, Definitions of Subject Characteristics. Contains definitions for the subject-matter terms used in census products, including explanations of derived measures, limitations of the data, and comparability with previous censuses. The subjects are listed alphabetically. Population characteristics are defined first, followed by the definitions of the housing subjects.

Appendix C, Data Collection and Processing Procedures. Explains the 2010 Census mission and scope and provides thumbnail descriptions of 2010 Census operations.

Appendix D, Questionnaire. Presents a facsimile of the 2010 Census questionnaire used to collect the data in this report.

Appendix E, Maps. Contains maps depicting the geographic areas shown in this report.

Appendix F, Operational Overview and Accuracy of the Data. Provides information on 2010 Census operations, including group quarters enumeration, confidentiality of the data, imputation of housing unit status and population counts, sources of errors in the data, and data editing.

Appendix G, Residence Rule and Residence Situations for the 2010 Census of the United States. Contains a description of the residence rule and residence situations used by Census Bureau staff to guide decisions on where people should be counted in the 2010 Census. This document is the basis for residence-related sections of questionnaires, collection instruments, field materials, and training materials.

Appendix H, Acknowledgments. Lists many of the U.S. Census Bureau staff who participated in report preparation.

Table Finding Guide

SUBJECTS BY TYPE OF GEOGRAPHIC AREA AND TABLE NUMBER

Subjects covered in this guide are shown on the left side, and types of geographic areas are shown at the top. Table numbers shown in bold indicate that either all or part of the table is presented for the American Indian and Alaska Native population in American Indian and Alaska Native areas, or for the Native Hawaiian and Other Pacific Islander population in Hawaiian home lands. See CPH-1-A, *Summary Population and Housing Characteristics, Selected Appendixes* (<www.census.gov/prod/cen2010/cph-1-a.pdf>) for a description of area classifications (Appendix A) and for definitions and explanations of subject characteristics (Appendix B).

Subject	The state ¹	County ²	Place		County subdivision		American Indian and Alaska Native area ⁴	Hawaiian home land ⁵
			By county and county sub-division	Alpha-betically for the state	By county	Alpha-betically for the state ³		
POPULATION CHARACTERISTICS								
Age	1, 2	1, 2	1	2	1	2	17	25
Average family size	7, 8	7, 8	7	8	7	8	20	28
Average household size	7, 8	7, 8	7	8	7	8	20	28
Families and family characteristics	7, 8	7, 8	7	8	7	8	20	28
Group quarters population.	9, 10	9, 10	9	10	9	10	21	29
Hispanic or Latino origin	3, 4	3, 4	3	4	3	4	18	26
Households and household characteristics.	7, 8, 9, 10	7, 8, 9, 10	7, 9	8, 10	7, 9	8, 10	20, 21	28, 29
Nonfamily households	7, 8	7, 8	7	8	7	8	20	28
Population density	15, 16	15, 16	15	16	15	16	24	32
Race	3, 4, 5, 6	3, 4, 5, 6	3, 5	4, 6	3, 5	4, 6	18, 19	26, 27
Relationship to householder	9, 10	9, 10	9	10	9	10	21	29
Sex	1, 2	1, 2	1	2	1	2	17	25
Unmarried partner.	9, 10	9, 10	9	10	9	10	21	29
HOUSING CHARACTERISTICS								
Average household size by tenure.	11, 12	11, 12	11	12	11	12	22	30
Hispanic or Latino origin of householder	13, 14	13, 14	13	14	13	14	23	31
Occupancy characteristics.	11, 12	11, 12	11	12	11	12	22	30
Race of householder	13, 14	13, 14	13	14	13	14	23	31
Tenure	11, 12	11, 12	11	12	11	12	22	30
Vacancy characteristics.	11, 12	11, 12	11	12	11	12	22	30
GEOGRAPHIC CHARACTERISTICS								
Land area	15, 16	15, 16	15	16	15	16	24	32
Population density	15, 16	15, 16	15	16	15	16	24	32

¹ State, District of Columbia, or Puerto Rico.

² Parish in Louisiana; city and borough, municipality, borough, or census area in Alaska; and municipio in Puerto Rico. In Maryland, Missouri, Nevada, and Virginia, one or more cities are independent of counties and are treated as statistical equivalents of counties. The entire District of Columbia, which has no counties, is treated as a county equivalent.

³ County subdivisions within the state are shown alphabetically with places for the following 12 states: Connecticut, Maine, Massachusetts, Michigan, Minnesota, New Hampshire, New Jersey, New York, Pennsylvania, Rhode Island, Vermont, and Wisconsin.

⁴ American Indian and Alaska Native areas include state and federal American Indian reservations; Oklahoma tribal statistical areas (OTSAs); Alaska Native village statistical areas (ANVSAs); tribal designated statistical areas (TDSAs); state designated tribal statistical areas (SDTSAs); and Alaska Native Regional Corporations (ANRCs).

⁵ Tables for these areas appear only in the report for Hawaii.

User Notes

User notes include corrections, errata, and related explanatory information. These updates provide information about unique characteristics of the report and changes or corrections made too late to be reflected in the text or tables themselves. They are available in the *Notes and Errata* document at www.census.gov/prod/cen2010/notes/errata.pdf.

ADDITIONAL DEFINITIONS AND EXPLANATIONS OF THE DATA

User Note 1

Places within a state that have the same name are differentiated by the use of county name in parentheses. Because county name is appended to place names in selected tables in this report, the county name will appear twice for these places.

CORRECTION NOTES

Candor town, Montgomery County

Candor town annexed into Moore County before January 1, 2010, but the information was reported to the Census Bureau too late to be included in the 2010 Census.

STATISTICAL TABLES

Table 1.
Age and Sex: 2010

[For information on confidentiality protection, nonsampling error, and definitions, see Selected Appendixes at <www.census.gov/prod/cen2010/cph-1-a.pdf>]

State County County Subdivision Place	Total population	Median age	Age								
			Under 5 years	5 to 17 years	18 to 20 years	21 to 24 years	25 to 34 years	35 to 44 years	45 to 54 years	55 to 59 years	60 to 64 years
North Carolina.....	9,535,483	37.4	632,040	1,649,595	418,121	520,497	1,246,593	1,327,151	1,368,646	600,722	538,039
Alamance County.....	151,131	38.7	9,524	25,919	7,739	8,221	17,164	20,676	21,891	9,378	8,538
Township 1, Patterson.....	4,869	40.0	278	905	156	182	556	745	784	343	290
Township 2, Coblentz.....	4,491	42.0	247	761	152	132	436	746	663	334	284
Alamance village.....	951	40.2	64	166	24	29	76	206	132	67	68
Township 3, Boone Station.....	25,227	34.8	993	3,478	3,420	2,682	2,086	2,771	2,983	1,381	1,337
Burlington city (part).....	8,321	40.5	429	1,323	244	543	1,049	1,074	1,139	566	526
Elon town.....	9,419	21.8	192	796	2,917	1,823	295	601	685	271	296
Gibsonville town (part).....	3,148	39.5	147	660	106	127	299	517	512	243	204
Glen Raven CDP (part).....	1,223	40.5	69	208	46	49	142	171	185	80	87
Ossipee town (part).....	41	31.3	2	10	3	2	6	4	8	1	1
Township 4, Morton.....	5,414	42.7	272	948	178	218	518	785	962	380	341
Altamahaw CDP.....	347	43.3	16	65	11	15	34	43	65	20	20
Ossipee town (part).....	502	41.2	24	90	22	14	65	65	87	36	33
Township 5, Faucette.....	3,339	45.4	143	515	111	114	272	489	567	312	229
Haw River town (part).....	44	30.0	5	8	1	4	6	6	5	7	0
Township 6, Graham.....	24,183	37.1	1,829	4,427	825	1,096	3,259	3,200	3,273	1,420	1,256
Burlington city (part).....	7,715	34.5	650	1,527	322	383	1,028	1,046	1,010	367	325
Graham city (part).....	13,943	37.5	1,036	2,481	433	635	1,951	1,832	1,894	863	764
Haw River town (part).....	25	45.5	1	5	0	0	4	2	3	5	2
Sweepsonville town (part).....	0	0.0	0	0	0	0	0	0	0	0	0
Township 7, Albright.....	4,383	40.9	292	784	136	154	450	645	732	291	292
Township 8, Newlin.....	6,349	40.4	375	1,162	207	262	667	979	1,155	420	381
Saxapahaw CDP (part).....	443	42.1	22	80	13	11	51	63	69	34	39
Township 9, Thompson.....	8,532	39.7	519	1,518	258	349	1,062	1,268	1,435	675	511
Saxapahaw CDP (part).....	1,205	34.9	95	166	31	79	234	162	197	87	46
Sweepsonville town (part).....	1,087	42.5	50	184	40	46	105	163	172	83	81
Township 10, Melville.....	16,681	38.4	1,121	3,191	527	724	1,989	2,690	2,488	889	965
Graham city (part).....	84	41.3	7	11	2	2	16	11	18	4	2
Mebane city (part).....	9,600	36.6	705	1,861	275	447	1,282	1,597	1,366	488	497
Sweepsonville town (part).....	67	58.5	1	9	1	1	2	6	6	9	9
Woodlawn CDP (part).....	900	44.8	33	166	30	39	55	130	158	56	89
Township 11, Pleasant Grove.....	4,575	40.9	263	836	172	184	441	669	793	313	282
Green Level town (part).....	177	22.2	31	49	8	8	34	29	11	2	4
Township 12, Burlington.....	37,537	38.2	2,763	6,431	1,408	1,860	4,773	4,971	5,231	2,278	2,008
Burlington city (part).....	33,246	39.0	2,397	5,570	1,237	1,645	4,172	4,332	4,640	2,078	1,828
Glen Raven CDP (part).....	1,527	34.0	133	306	71	86	188	234	221	67	66
Township 13, Haw River.....	5,551	39.1	429	963	189	264	655	718	825	342	362
Burlington city (part).....	26	46.5	1	4	1	3	2	2	2	2	1
Graham city (part).....	126	33.0	8	30	5	6	17	23	17	7	7
Green Level town (part).....	1,923	36.9	153	374	65	91	223	251	279	99	132
Haw River town (part).....	2,229	38.7	183	365	71	113	286	289	321	151	118
Woodlawn CDP (part).....	0	0.0	0	0	0	0	0	0	0	0	0
Alexander County.....	37,198	40.8	2,209	6,244	1,218	1,452	4,390	5,335	5,777	2,478	2,468
Ellendale township.....	3,632	41.1	189	650	119	118	389	551	571	249	276
Gwaltneys township.....	2,252	42.1	136	404	61	78	268	286	378	163	144
Little River township.....	1,439	41.8	80	226	53	38	181	197	242	112	87
Millers township.....	2,221	36.8	169	442	72	90	285	351	333	111	129
Stony Point CDP (part).....	24	32.0	2	7	1	0	3	3	2	0	2
Sharpes township.....	5,154	38.5	352	964	187	232	578	744	780	313	306
Hiddenite CDP.....	536	43.3	26	86	18	26	59	67	100	32	27
Stony Point CDP (part).....	1,137	38.1	72	226	36	44	138	156	159	50	79
Taylorsville town (part).....	0	0.0	0	0	0	0	0	0	0	0	0
Sugar Loaf township.....	1,326	42.3	76	224	43	37	149	177	202	105	113
Taylorsville township.....	11,099	39.8	674	1,702	330	534	1,543	1,632	1,638	689	627
Taylorsville town (part).....	2,098	43.5	154	304	65	90	255	213	264	115	113
Wittenburg township.....	10,075	43.6	533	1,632	353	325	997	1,397	1,633	736	786
Bethlehem CDP.....	4,214	45.5	243	615	117	120	411	569	684	336	381
Alleghany County.....	11,155	45.9	581	1,654	376	389	1,084	1,361	1,637	872	897
Cherry Lane township.....	1,528	46.3	71	243	46	47	140	193	205	98	149
Cranberry township.....	375	50.7	12	38	15	17	35	47	54	26	43
Gap Civil township.....	4,474	44.5	261	681	165	165	461	530	640	323	282
Sparta town.....	1,770	43.3	114	261	63	80	187	207	217	111	109
Glade Creek township.....	1,991	43.5	116	308	63	76	211	256	299	155	164
Piney Creek township.....	858	51.4	32	108	25	30	68	87	140	89	90
Prathers Creek township.....	869	46.6	45	122	30	21	74	119	128	81	90
Whitehead township.....	1,060	48.1	44	154	32	33	95	129	171	100	79
Anson County.....	26,948	39.5	1,567	4,399	988	1,386	3,552	3,729	3,994	1,812	1,655
Ansonville township.....	1,698	42.7	97	281	68	73	174	206	275	150	109
Ansonville town.....	631	42.3	43	98	21	23	72	75	103	63	35
Burnsville township.....	1,942	42.4	89	340	65	78	185	280	311	146	134
Gulledge township.....	2,238	39.2	168	360	112	107	243	310	335	179	158
Lanesboro township.....	6,015	36.4	252	680	137	469	1,299	1,119	932	294	263
Peachland town.....	437	42.2	31	68	10	23	56	56	71	20	26
Polkton town (part).....	3,375	34.5	94	253	55	338	997	790	488	130	85
Lilesville township.....	3,366	41.4	199	610	123	144	382	380	537	256	259
Lilesville town.....	536	40.0	34	101	15	17	72	53	85	35	37
Morven township.....	2,065	39.9	113	437	88	96	185	262	319	133	139

Table 1.

Age and Sex: 2010—Con.

[For information on confidentiality protection, nonsampling error, and definitions, see Selected Appendixes at <www.census.gov/prod/cen2010/cph-1-a.pdf>]

Age—Con			Age and sex						Percent of total population		State County County Subdivision Place
			All ages		18 years and over		65 years and over				
			Female	Males per 100 females	Total	Female	Total	Female			
65 to 74 years	75 to 84 years	85 years and over							Under 18 years	65 years and over	
697,567	389,051	147,461	4,889,991	95.0	7,253,848	3,775,659	1,234,079	710,123	23.9	12.9	North Carolina
11,428	7,462	3,191	79,241	90.7	115,688	61,907	22,081	12,987	23.5	14.6	Alamance County
363	196	71	2,414	101.7	3,686	1,854	630	344	24.3	12.9	Township 1, Patterson
426	228	82	2,279	97.1	3,483	1,792	736	412	22.4	16.4	Township 2, Coble
63	44	12	486	95.7	721	376	119	71	24.2	12.5	Alamance village
1,797	1,497	802	13,696	84.2	20,756	11,467	4,096	2,435	17.7	16.2	Township 3, Boone Station
664	532	232	4,408	88.8	6,569	3,550	1,428	815	21.1	17.2	Burlington city (part)
463	621	459	5,317	77.1	8,431	4,817	1,543	964	10.5	16.4	Elon town
214	88	31	1,675	87.9	2,341	1,280	333	194	25.6	10.6	Gibsonville town (part)
113	51	22	656	86.4	946	505	186	114	22.6	15.2	Glen Raven CDP (part)
2	2	0	19	115.8	29	13	4	2	29.3	9.8	Ossipee town (part)
503	234	75	2,709	99.9	4,194	2,154	812	452	22.5	15.0	Township 4, Morton
37	16	5	192	80.7	266	146	58	36	23.3	16.7	Altamahaw CDP
42	20	4	257	95.3	388	204	66	41	22.7	13.1	Ossipee town (part)
348	191	48	1,701	96.3	2,681	1,372	587	317	19.7	17.6	Township 5, Faucette
0	2	0	25	76.0	31	17	2	1	29.5	4.5	Haw River town (part)
1,848	1,241	509	12,731	90.0	17,927	9,671	3,598	2,170	25.9	14.9	Township 6, Graham
489	398	170	4,053	90.4	5,538	3,002	1,057	656	28.2	13.7	Burlington city (part)
1,097	685	272	7,421	87.9	10,426	5,665	2,054	1,244	25.2	14.7	Graham city (part)
3	0	0	13	92.3	19	9	3	1	24.0	12.0	Haw River town (part)
0	0	0	0	(X)	0	0	0	0	(X)	(X)	Sweepsonville town (part)
351	198	58	2,224	97.1	3,307	1,706	607	314	24.5	13.8	Township 7, Albright
451	224	66	3,205	98.1	4,812	2,444	741	398	24.2	11.7	Township 8, Newlin
35	20	6	220	101.4	341	174	61	29	23.0	13.8	Saxapahaw CDP (part)
598	266	73	4,299	98.5	6,495	3,362	937	509	23.9	11.0	Township 9, Thompson
65	35	8	611	97.2	944	482	108	57	21.7	9.0	Saxapahaw CDP (part)
107	48	8	558	94.8	853	450	163	89	21.5	15.0	Sweepsonville town (part)
1,204	647	246	8,784	89.9	12,369	6,666	2,097	1,249	25.8	12.6	Township 10, Melville
8	3	0	47	78.7	66	36	11	5	21.4	13.1	Graham city (part)
633	338	111	5,160	86.0	7,034	3,887	1,082	666	26.7	11.3	Mebane city (part)
11	11	1	34	97.1	57	28	23	9	14.9	34.3	Sweepsonville town (part)
103	26	15	467	92.7	701	360	144	80	22.1	16.0	Woodlawn CDP (part)
355	206	61	2,341	95.4	3,476	1,773	622	347	24.0	13.6	Township 11, Pleasant Grove
1	0	0	85	108.2	97	42	1	0	45.2	0.6	Green Level town (part)
2,705	2,095	1,014	19,998	87.7	28,343	15,460	5,814	3,581	24.5	15.5	Township 12, Burlington
2,447	1,944	956	17,750	87.3	25,279	13,839	5,347	3,315	24.0	16.1	Burlington city (part)
93	41	21	792	92.8	1,088	573	155	90	28.7	10.2	Glen Raven CDP (part)
479	239	86	2,860	94.1	4,159	2,186	804	459	25.1	14.5	Township 13, Haw River
3	5	0	15	73.3	21	12	8	5	19.2	30.8	Burlington city (part)
2	2	2	60	110.0	88	46	6	4	30.2	4.8	Graham city (part)
176	59	21	1,007	91.0	1,396	755	256	152	27.4	13.3	Green Level town (part)
185	112	35	1,146	94.5	1,681	870	332	186	24.6	14.9	Haw River town (part)
0	0	0	0	(X)	0	0	0	0	(X)	(X)	Woodlawn CDP (part)
3,397	1,714	516	18,374	102.4	28,745	14,272	5,627	3,135	22.7	15.1	Alexander County
324	154	42	1,805	101.2	2,793	1,401	520	280	23.1	14.3	Ellendale township
212	86	36	1,122	100.7	1,712	856	334	184	24.0	14.8	Gwaltneys township
137	70	16	707	103.5	1,133	562	223	120	21.3	15.5	Little River township
153	67	19	1,129	96.7	1,610	826	239	125	27.5	10.8	Millers township
2	2	0	15	60.0	15	8	4	1	37.5	16.7	Stony Point CDP (part)
419	203	76	2,615	97.1	3,838	1,971	698	409	25.5	13.5	Sharpes township
50	27	18	268	100.0	424	218	95	55	20.9	17.7	Hiddenite CDP
97	56	24	574	98.1	839	441	177	111	26.2	15.6	Stony Point CDP (part)
0	0	0	0	(X)	0	0	0	0	(X)	(X)	Taylorsville town (part)
110	72	18	650	104.0	1,026	500	200	96	22.6	15.1	Sugar Loaf township
932	597	201	5,250	111.4	8,723	4,101	1,730	1,030	21.4	15.6	Taylorsville township
210	209	106	1,149	82.6	1,640	932	525	348	21.8	25.0	Taylorsville town (part)
1,110	465	108	5,096	97.7	7,910	4,055	1,683	891	21.5	16.7	Wittenburg township
482	215	41	2,171	94.1	3,356	1,753	738	398	20.4	17.5	Bethlehem CDP
1,282	754	268	5,623	98.4	8,920	4,518	2,304	1,286	20.0	20.7	Alleghany County
196	111	29	754	102.7	1,214	625	336	174	20.5	22.0	Cherry Lane township
52	21	15	180	108.3	325	154	88	45	13.3	23.5	Cranberry township
479	337	150	2,317	93.1	3,532	1,837	966	577	21.1	21.6	Gap Civil township
198	148	75	951	86.1	1,395	759	421	272	21.2	23.8	Sparta town
216	105	22	970	105.3	1,567	769	343	191	21.3	17.2	Glade Creek township
109	61	19	435	97.2	718	355	189	99	16.3	22.0	Piney Creek township
92	52	15	447	94.4	702	357	159	84	19.2	18.3	Prathers Creek township
138	67	18	520	103.8	862	421	223	116	18.7	21.0	Whitehead township
2,122	1,210	534	12,933	108.4	20,982	9,940	3,866	2,314	22.1	14.3	Anson County
148	82	35	873	94.5	1,320	672	265	158	22.3	15.6	Ansonville township
52	33	13	327	93.0	490	256	98	58	22.3	15.5	Ansonville town
202	87	25	991	96.0	1,513	764	314	170	22.1	16.2	Burnsville township
147	88	31	1,163	92.4	1,710	884	266	151	23.6	11.9	Gulledge township
359	159	52	1,980	203.8	5,083	1,491	570	316	15.5	9.5	Lanesboro township
38	29	9	209	109.1	338	162	76	43	22.7	17.4	Peachland town
99	38	8	648	420.8	3,028	456	145	81	10.3	4.3	Polkton town (part)
258	162	56	1,708	97.1	2,557	1,325	476	296	24.0	14.1	Lilesville township
32	37	18	279	92.1	401	207	87	55	25.2	16.2	Lilesville town
166	87	40	1,086	90.1	1,515	810	293	175	26.6	14.2	Morven township

Table 1.

Age and Sex: 2010—Con.

[For information on confidentiality protection, nonsampling error, and definitions, see Selected Appendixes at <www.census.gov/prod/cen2010/cph-1-a.pdf>]

State County County Subdivision Place	Total population	Median age	Age								
			Under 5 years	5 to 17 years	18 to 20 years	21 to 24 years	25 to 34 years	35 to 44 years	45 to 54 years	55 to 59 years	60 to 64 years
Anson County—Con.											
Morven township—Con.											
McFarlan town.....	117	40.2	10	27	4	1	6	19	14	2	12
Morven town.....	511	41.9	27	98	19	24	51	54	75	37	42
Wadesboro township.....	9,118	40.8	605	1,582	375	405	1,023	1,094	1,222	614	565
Polkton town (part).....	0	0.0	0	0	0	0	0	0	0	0	0
Wadesboro town.....	5,813	39.8	419	1,013	246	251	685	658	732	361	346
White Store township.....	506	35.8	44	109	20	14	61	78	63	40	28
Ashe County.....	27,281	45.5	1,452	3,849	795	976	2,963	3,417	4,100	2,122	2,106
Chestnut Hill township.....	828	46.7	37	123	16	32	79	110	116	73	56
Clifton township.....	1,911	45.8	127	276	41	65	183	251	280	145	160
Creston township.....	612	47.0	30	95	18	14	56	81	84	56	60
Elk township.....	613	47.2	27	86	19	17	53	77	95	39	50
Grassy Creek township.....	455	45.4	19	79	9	12	39	67	79	38	34
Helton township.....	718	46.5	39	94	12	19	99	82	123	56	45
Horse Creek township.....	680	44.5	42	103	21	30	61	90	113	52	58
Hurricane township.....	302	49.8	12	38	7	6	20	35	53	32	26
Jefferson township.....	4,718	46.0	258	633	171	213	510	520	647	337	345
Jefferson town (part).....	1,544	46.7	97	174	60	80	181	150	164	86	83
Laurel township.....	413	48.7	18	63	12	7	38	51	56	33	35
North Fork township.....	868	47.2	43	115	20	18	87	114	142	69	87
Obids township.....	1,376	45.5	57	197	35	47	142	194	207	117	101
Old Fields township.....	2,708	46.5	140	396	71	61	289	337	410	228	263
West Jefferson town (part).....	4	50.5	0	0	0	0	0	1	2	0	1
Peak Creek township.....	1,104	49.0	42	132	25	35	126	117	195	84	92
Pine Swamp township.....	2,614	42.2	144	376	93	104	332	365	442	207	197
Piney Creek township.....	1,138	46.3	71	151	34	43	113	144	178	86	81
Lansing town.....	158	41.0	9	22	8	6	19	26	26	8	10
Pond Mountain township.....	240	48.3	6	34	5	1	27	33	39	14	27
Walnut Hill township.....	1,369	44.8	68	197	38	40	162	184	210	128	106
West Jefferson township.....	4,614	43.4	272	661	148	212	547	565	631	328	283
Jefferson town (part).....	67	26.8	9	9	3	6	19	11	4	2	2
West Jefferson town (part).....	1,295	43.9	87	154	52	63	161	153	159	91	71
Avery County.....	17,797	42.3	773	2,286	744	995	2,206	2,540	2,685	1,227	1,244
Altamont township.....	1,297	41.7	53	248	45	52	139	162	189	104	105
Crossnore town.....	192	27.0	3	75	9	4	14	23	10	18	9
Banner Elk township.....	2,996	37.3	122	336	339	325	307	304	361	170	191
Banner Elk town.....	1,028	22.0	34	87	278	195	98	68	68	36	45
Beech Mountain town (part).....	24	67.5	1	4	0	1	0	2	2	0	2
Seven Devils town (part).....	28	67.3	0	0	0	1	0	1	7	2	0
Sugar Mountain village (part).....	198	37.3	12	20	9	16	37	23	19	12	18
Beech Mountain township.....	672	45.2	29	96	21	26	69	92	93	54	51
Carey's Flat township.....	132	47.0	3	24	2	3	8	22	25	10	12
Cranberry township.....	614	46.5	34	79	13	20	64	86	90	44	38
Elk Park township.....	1,227	43.1	50	185	43	59	145	164	197	72	86
Elk Park town.....	452	44.9	20	71	16	15	47	58	78	27	39
Frank township.....	296	42.3	16	45	11	13	29	42	41	15	30
Heaton township.....	443	41.1	24	74	14	15	51	69	71	30	29
Hughes township.....	490	40.1	34	91	22	17	45	76	52	22	46
Ingalls township.....	2,930	40.4	58	163	42	195	635	687	578	218	126
Linville township.....	453	44.8	25	75	14	15	37	62	65	38	39
Grandfather village.....	25	71.5	0	0	0	0	2	1	0	4	3
Sugar Mountain village (part).....	0	0.0	0	0	0	0	0	0	0	0	0
Minneapolis township.....	384	46.5	21	43	8	15	46	49	71	28	28
Montezuma township.....	676	46.2	30	108	19	19	64	88	93	44	55
Newland No. 1 township.....	1,189	44.0	71	188	30	50	133	143	190	78	99
Newland town (part).....	321	45.6	18	56	5	14	34	30	50	14	31
Newland No. 2 township.....	1,096	44.5	49	148	37	59	124	139	141	89	75
Newland town (part).....	377	37.5	27	46	16	30	60	43	46	26	20
Pineola township.....	1,207	51.5	43	133	25	38	114	125	189	82	112
Plumtree township.....	711	41.8	40	116	23	27	86	91	105	51	46
Pyatte township.....	516	40.1	36	85	24	22	51	86	69	32	43
Roaring Creek township.....	468	45.3	35	49	12	25	59	53	65	46	33
Beaufort County.....	47,759	43.8	2,781	7,746	1,568	1,825	5,050	5,600	6,933	3,727	3,747
Bath township.....	4,649	48.9	201	626	138	151	389	526	744	405	426
Bath town.....	249	56.8	5	18	10	7	7	18	50	29	29
Bayview CDP.....	346	51.0	15	42	14	9	27	38	61	17	31
Chocowinity township.....	9,290	45.2	503	1,531	303	327	877	1,080	1,314	757	884
Chocowinity town.....	820	42.6	47	131	31	43	85	92	122	63	63
Washington city (part).....	7	56.5	0	0	0	0	0	2	1	1	2
Long Acre township.....	9,185	41.9	587	1,547	260	349	1,074	1,134	1,267	703	682
Pinetown CDP.....	155	39.3	8	28	12	7	13	19	26	14	9
River Road CDP.....	4,394	40.5	305	751	117	162	552	535	610	330	337
Washington city (part).....	264	54.0	10	32	8	7	25	24	33	29	17
Washington Park town.....	451	44.3	24	95	7	6	34	67	70	29	23
Pantego township.....	6,685	44.5	349	1,133	210	235	646	802	985	510	489
Belhaven town.....	1,688	45.8	84	295	61	68	149	172	277	110	139
Pantego town.....	179	43.3	6	33	8	8	17	23	28	11	14
Richland township.....	3,112	48.1	167	444	120	107	286	311	495	288	256

Table 1.
Age and Sex: 2010—Con.

[For information on confidentiality protection, nonsampling error, and definitions, see Selected Appendixes at <www.census.gov/prod/cen2010/cph-1-a.pdf>]

Age—Con			Age and sex						Percent of total population		State County County Subdivision Place
65 to 74 years	75 to 84 years	85 years and over	All ages		18 years and over		65 years and over		Under 18 years	65 years and over	
			Female	Males per 100 females	Total	Female	Total	Female			
11	9	2	62	88.7	80	45	22	17	31.6	18.8	Anson County—Con. Morven township—Con. McFarlan town
34	30	20	285	79.3	386	224	84	53	24.5	16.4	Morven town
813	528	292	4,898	86.2	6,931	3,824	1,633	1,025	24.0	17.9	Wadesboro township
0	0	0	0	(X)	0	0	0	0	(X)	(X)	Polkton town (part)
496	364	242	3,196	81.9	4,381	2,482	1,102	722	24.6	19.0	Wadesboro town
29	17	3	234	116.2	353	170	49	23	30.2	9.7	White Store township
3,127	1,712	662	13,792	97.8	21,980	11,192	5,501	3,094	19.4	20.2	Ashe County
107	61	18	424	95.3	668	344	186	93	19.3	22.5	Chestnut Hill township
246	100	37	938	103.7	1,508	755	383	200	21.1	20.0	Clifton township
56	45	17	314	94.9	487	243	118	68	20.4	19.3	Creston township
87	44	19	314	95.2	500	264	150	84	18.4	24.5	Elk township
48	26	5	218	108.7	357	167	79	37	21.5	17.4	Grassy Creek township
92	49	8	360	99.4	585	295	149	73	18.5	20.8	Helton township
69	30	11	344	97.7	535	268	110	63	21.3	16.2	Horse Creek township
44	21	8	152	98.7	252	128	73	38	16.6	24.2	Hurricane township
540	348	196	2,482	90.1	3,827	2,044	1,084	663	18.9	23.0	Jefferson township
181	152	136	850	81.6	1,273	722	469	319	17.6	30.4	Jefferson town (part)
54	36	10	199	107.5	332	168	100	56	19.6	24.2	Laurel township
104	52	17	431	101.4	710	359	173	100	18.2	19.9	North Fork township
173	84	22	668	106.0	1,122	540	279	147	18.5	20.3	Obids township
317	163	33	1,415	91.4	2,172	1,140	513	287	19.8	18.9	Old Fields township
0	0	0	2	100.0	4	2	0	0	0.0	0.0	West Jefferson town (part)
168	56	32	549	101.1	930	458	256	142	15.8	23.2	Peak Creek township
231	92	31	1,294	102.0	2,094	1,019	354	195	19.9	13.5	Pine Swamp township
124	85	28	579	96.5	916	470	237	128	19.5	20.8	Piney Creek township
14	6	4	82	92.7	127	61	24	13	19.6	15.2	Lansing town
30	21	3	118	103.4	200	97	54	25	16.7	22.5	Pond Mountain township
142	76	18	689	98.7	1,104	560	236	126	19.4	17.2	Walnut Hill township
495	323	149	2,304	100.3	3,681	1,873	967	569	20.2	21.0	West Jefferson township
1	1	0	32	109.4	49	22	2	0	26.9	3.0	Jefferson town (part)
120	109	75	670	93.3	1,054	561	304	194	18.6	23.5	West Jefferson town (part)
1,707	1,023	367	8,107	119.5	14,738	6,585	3,097	1,715	17.2	17.4	Avery County
101	73	26	667	94.5	996	508	200	119	23.2	15.4	Altamont township
15	9	3	105	82.9	114	61	27	13	40.6	14.1	Crossnore town
286	196	59	1,510	98.4	2,538	1,270	541	300	15.3	18.1	Banner Elk township
66	40	13	542	89.7	907	481	119	70	11.8	11.6	Banner Elk town
5	7	0	11	118.2	19	9	12	5	20.8	50.0	Beech Mountain town (part)
13	3	1	13	115.4	28	13	17	8	0.0	60.7	Seven Devils town (part)
16	13	3	87	127.6	166	70	32	16	16.2	16.2	Sugar Mountain village (part)
85	38	18	331	103.0	547	274	141	78	18.6	21.0	Beech Mountain township
18	4	1	68	94.1	105	50	23	13	20.5	17.4	Carey's Flat township
82	38	26	323	90.1	501	270	146	83	18.4	23.8	Cranberry township
120	67	39	599	104.8	992	494	226	116	19.2	18.4	Elk Park township
42	26	13	209	116.3	361	174	81	39	20.1	17.9	Elk Park town
32	16	6	155	91.0	235	117	54	32	20.6	18.2	Frank township
43	14	9	217	104.1	345	164	66	36	22.1	14.9	Heaton township
41	26	18	254	92.9	365	187	85	48	25.5	17.3	Hughes township
152	60	16	592	394.9	2,709	487	228	114	7.5	7.8	Ingalls township
33	40	10	231	96.1	353	183	83	48	22.1	18.3	Linville township
4	10	1	14	78.6	25	14	15	9	0.0	60.0	Grandfather village
0	0	0	0	(X)	0	0	0	0	(X)	(X)	Sugar Mountain village (part)
43	21	11	190	102.1	320	158	75	43	16.7	19.5	Minneapolis township
77	52	27	351	92.6	538	280	156	81	20.4	23.1	Montezuma township
109	78	20	613	94.0	930	478	207	120	21.8	17.4	Newland No. 1 township
31	30	8	178	80.3	247	140	69	43	23.1	21.5	Newland town (part)
131	73	31	572	91.6	899	480	235	148	18.0	21.4	Newland No. 2 township
40	11	12	181	108.3	304	152	63	39	19.4	16.7	Newland town (part)
174	146	26	600	101.2	1,031	516	346	184	14.6	28.7	Pineola township
82	35	9	343	107.3	555	275	126	65	21.9	17.7	Plumtree township
47	18	3	249	107.2	395	201	68	40	23.4	13.2	Pyatte township
51	28	12	242	93.4	384	193	91	47	17.9	19.4	Roaring Creek township
5,173	2,691	918	24,751	93.0	37,232	19,688	8,782	4,958	22.0	18.4	Beaufort County
682	265	96	2,304	101.8	3,822	1,924	1,043	545	17.8	22.4	Bath township
42	22	12	133	87.2	226	123	76	46	9.2	30.5	Bath town
63	20	9	165	109.7	289	144	92	46	16.5	26.6	Bayview CDP
1,186	431	97	4,710	97.2	7,256	3,782	1,714	878	21.9	18.4	Chocowinity township
74	54	15	444	84.7	642	358	143	83	21.7	17.4	Chocowinity town
1	0	0	3	133.3	7	3	1	0	0.0	14.3	Washington city (part)
896	552	134	4,654	97.4	7,051	3,606	1,582	883	23.2	17.2	Long Acre township
11	8	0	76	103.9	119	61	19	13	23.2	12.3	Pinetown CDP
366	267	62	2,205	99.3	3,338	1,692	695	386	24.0	15.8	River Road CDP
42	24	13	138	91.3	222	120	79	48	15.9	29.9	Washington city (part)
48	36	12	248	81.9	332	185	96	61	26.4	21.3	Washington Park town
744	404	178	3,486	91.8	5,203	2,733	1,326	745	22.2	19.8	Pantego township
182	117	34	932	81.1	1,309	742	333	195	22.5	19.7	Belhaven town
22	6	3	82	118.3	140	64	31	14	21.8	17.3	Pantego town
389	198	51	1,599	94.6	2,501	1,304	638	363	19.6	20.5	Richland township

Table 1.
Age and Sex: 2010—Con.

[For information on confidentiality protection, nonsampling error, and definitions, see Selected Appendixes at <www.census.gov/prod/cen2010/cph-1-a.pdf>]

State County County Subdivision Place	Total population	Median age	Age								
			Under 5 years	5 to 17 years	18 to 20 years	21 to 24 years	25 to 34 years	35 to 44 years	45 to 54 years	55 to 59 years	60 to 64 years
Beaufort County—Con.											
Richland township—Con.											
Aurora town.....	520	44.7	35	83	16	14	62	52	71	42	40
Washington township.....	14,838	40.8	974	2,465	537	656	1,778	1,747	2,128	1,064	1,010
Washington city (part).....	9,473	41.2	622	1,530	339	454	1,155	1,018	1,303	698	614
Bertie County.....	21,282	42.9	1,176	3,260	743	1,097	2,437	2,509	3,441	1,645	1,318
Colerain township.....	3,176	44.8	179	487	144	123	294	368	493	249	204
Colerain town.....	204	49.0	9	31	6	7	16	20	36	18	11
Powellsville town (part).....	262	46.0	14	39	10	2	34	29	42	17	20
Indian Woods township.....	471	49.5	24	55	21	16	28	56	89	52	42
Merry Hill township.....	992	51.0	30	151	22	36	80	90	176	102	92
Mitchell township.....	2,628	41.5	176	437	85	124	283	321	445	210	163
Askewville town (part).....	5	35.5	0	1	0	0	1	1	0	0	0
Aulander town.....	895	42.5	58	151	29	41	95	91	147	76	48
Powellsville town (part).....	14	52.0	0	0	1	0	2	0	5	1	1
Roxobel township.....	1,671	44.1	95	274	68	87	150	187	294	145	96
Kelford town.....	251	39.3	20	39	17	13	28	25	33	21	9
Lewiston Woodville town (part).....	0	0.0	0	0	0	0	0	0	0	0	0
Roxobel town.....	240	50.0	12	30	5	11	16	20	45	24	23
Snakebite township.....	1,410	39.2	104	281	45	51	156	158	259	103	61
Whites township.....	1,554	47.2	60	220	41	60	155	188	264	118	129
Windsor township.....	7,971	40.8	414	1,090	262	518	1,147	998	1,197	556	453
Askewville town (part).....	236	43.5	10	43	3	12	27	30	34	14	20
Windsor town.....	3,630	38.6	153	403	88	304	700	520	481	201	181
Woodville township.....	1,409	39.4	94	265	55	82	144	143	224	110	78
Lewiston Woodville town (part).....	549	36.9	41	122	13	36	57	48	88	50	32
Bladen County.....	35,190	41.3	2,131	5,986	1,283	1,488	3,976	4,362	5,255	2,785	2,443
Abbotts township.....	1,094	38.6	63	218	48	46	123	127	169	86	73
Bethel township.....	4,467	36.7	343	810	170	221	592	599	555	277	287
Dublin town.....	338	38.8	25	70	15	9	38	45	39	23	20
Bladenboro township.....	6,009	41.5	370	1,026	225	239	620	785	881	467	443
Bladenboro town.....	1,750	40.7	127	331	64	57	176	208	264	86	117
Butters CDP.....	294	41.6	16	47	14	10	32	49	42	23	24
Brown Marsh township.....	1,865	41.6	123	302	87	89	199	218	278	169	128
Clarkton town.....	837	38.8	68	144	48	45	87	94	117	74	45
Carvers Creek township.....	1,884	46.2	86	295	66	65	188	217	312	175	130
East Arcadia town.....	487	38.1	32	102	15	30	47	56	85	34	20
Central township.....	1,259	38.2	58	251	45	56	151	173	188	86	92
Colly township.....	2,262	41.4	110	341	74	101	304	300	350	183	170
White Lake town.....	802	44.7	47	108	20	41	99	89	129	69	62
Cypress Creek township.....	965	41.0	60	166	39	43	114	100	149	88	81
Elizabethtown township.....	6,948	42.0	435	1,148	245	302	777	818	997	581	453
Elizabethtown town.....	3,583	44.8	209	531	126	154	399	381	483	289	242
Frenches Creek township.....	1,035	46.6	50	163	23	28	112	108	187	89	86
Kelly CDP.....	544	48.8	21	80	10	11	59	51	99	61	53
Hollow township.....	2,318	41.0	150	379	95	101	266	268	368	192	160
Tar Heel town.....	117	54.3	5	8	3	3	10	11	23	15	12
Lake Creek township.....	909	49.9	37	127	19	28	68	99	171	103	64
Turnbull township.....	733	41.0	48	134	15	27	83	99	120	53	41
White Oak township.....	1,896	37.4	132	354	75	82	233	260	282	104	121
White Oak CDP.....	338	40.9	14	70	12	12	27	49	75	16	19
Whites Creek township.....	1,546	44.0	66	272	57	60	146	191	248	132	114
Brunswick County.....	107,431	47.4	5,828	14,333	2,838	3,775	11,452	12,194	14,450	8,752	10,783
Lockwoods Folly township.....	23,248	51.0	1,100	2,984	650	791	2,038	2,309	3,041	2,028	2,698
Holden Beach town.....	575	62.1	10	27	10	10	18	39	70	66	99
Oak Island town (part).....	11	59.5	0	2	1	0	0	2	0	1	2
St. James town (part).....	2,849	65.0	14	60	7	14	40	62	139	326	760
Shallotte town (part).....	1,691	38.7	112	254	86	84	223	207	177	98	107
Varnamtown town.....	541	47.8	18	78	14	21	50	67	77	42	47
Northwest township.....	12,190	34.0	974	2,136	445	624	2,097	1,645	1,679	692	662
Belville town (part).....	2	54.0	0	0	0	0	0	0	2	0	0
Leland town (part).....	3,671	34.1	290	493	105	208	783	478	499	186	218
Navassa town.....	1,505	36.0	108	275	64	73	212	212	185	114	88
Northwest city.....	735	43.1	47	126	26	30	72	90	116	74	41
Sandy Creek town.....	260	37.3	16	53	10	5	41	28	50	19	20
Shallotte township.....	26,545	56.5	985	2,787	564	737	1,898	2,368	3,315	2,367	3,406
Calabash town.....	1,786	50.8	96	194	51	78	164	173	232	122	142
Carolina Shores town.....	3,048	64.9	54	165	32	50	117	178	280	255	404
Ocean Isle Beach town.....	550	58.9	18	34	5	8	33	36	86	66	88
Shallotte town (part).....	1,984	48.3	93	298	48	62	182	227	237	151	207
Sunset Beach town.....	3,572	64.0	57	167	26	54	139	136	344	354	636
Smithville township.....	14,467	52.9	573	1,580	329	453	1,226	1,490	2,066	1,401	1,641
Bald Head Island village.....	158	64.0	0	1	0	5	2	0	12	25	44
Caswell Beach town.....	398	63.0	4	20	1	6	6	25	43	47	75
Oak Island town (part).....	6,772	52.6	251	681	164	218	537	732	1,074	694	759
St. James town (part).....	316	64.4	3	3	2	2	8	5	14	37	93
Southport city.....	2,833	55.9	109	289	63	73	204	270	361	276	305
Town Creek township.....	27,533	40.2	1,950	4,150	715	1,033	3,783	3,902	3,836	2,075	2,169
Belville town (part).....	1,934	35.0	154	359	45	67	342	321	233	137	115

Table 1.
Age and Sex: 2010—Con.

[For information on confidentiality protection, nonsampling error, and definitions, see Selected Appendixes at <www.census.gov/prod/cen2010/cph-1-a.pdf>]

Age—Con			Age and sex						Percent of total population		State County County Subdivision Place
65 to 74 years	75 to 84 years	85 years and over	All ages		18 years and over		65 years and over		Under 18 years	65 years and over	
			Female	Males per 100 females	Total	Female	Total	Female			
60	35	10	285	82.5	402	223	105	68	22.7	20.2	Beaufort County—Con.
1,276	841	362	7,998	85.5	11,399	6,339	2,479	1,544	23.2	16.7	Richland township—Con.
801	633	306	5,276	79.5	7,321	4,213	1,740	1,134	22.7	18.4	Aurora town
											Washington township
											Washington city (part)
1,936	1,233	487	10,748	98.0	16,846	8,580	3,656	2,177	20.8	17.2	Bertie County
350	220	65	1,692	87.7	2,510	1,369	635	372	21.0	20.0	Colerain township
17	24	9	103	98.1	164	88	50	28	19.6	24.5	Colerain town
30	18	7	150	74.7	209	116	55	33	20.2	21.0	Powellsville town (part)
40	36	12	253	86.2	392	216	88	49	16.8	18.7	Indian Woods township
126	55	32	495	100.4	811	414	213	115	18.2	21.5	Merry Hill township
213	124	47	1,403	87.3	2,015	1,099	384	230	23.3	14.6	Mitchell township
0	2	0	2	150.0	4	2	2	1	20.0	40.0	Askewville town (part)
85	51	23	493	81.5	686	385	159	105	23.4	17.8	Aulander town
2	2	0	7	100.0	14	7	4	2	0.0	28.6	Powellsville town (part)
141	105	29	860	94.3	1,302	687	275	169	22.1	16.5	Roxobel township
23	21	2	134	87.3	192	106	46	25	23.5	18.3	Kelford town
0	0	0	0	(X)	0	0	0	0	(X)	(X)	Lewiston Woodville town (part)
20	26	8	121	98.3	198	103	54	38	17.5	22.5	Roxobel town
89	79	24	752	87.5	1,025	549	192	119	27.3	13.6	Snakebite township
192	93	34	809	92.1	1,274	670	319	194	18.0	20.5	Whites township
662	456	218	3,760	112.0	6,467	3,020	1,336	820	18.9	16.8	Windsor township
23	17	3	116	103.4	183	100	43	28	22.5	18.2	Askewville town (part)
284	202	113	1,477	145.8	3,074	1,203	599	383	15.3	16.5	Windsor town
123	65	26	724	94.6	1,050	556	214	109	25.5	15.2	Woodville township
39	15	8	304	80.6	386	223	62	37	29.7	11.3	Lewiston Woodville town (part)
3,260	1,692	529	18,303	92.3	27,073	14,285	5,481	3,212	23.1	15.6	Bladen County
80	50	11	551	98.5	813	422	141	82	25.7	12.9	Abbotts township
394	186	33	2,296	94.6	3,314	1,721	613	330	25.8	13.7	Bethel township
25	24	5	174	94.3	243	128	54	27	28.1	16.0	Dublin town
573	290	90	3,209	87.3	4,613	2,489	953	574	23.2	15.9	Bladenboro township
184	103	33	983	78.0	1,292	749	320	205	26.2	18.3	Bladenboro town
23	11	3	164	79.3	231	126	37	22	21.4	12.6	Butters CDP
143	97	32	987	89.0	1,440	771	272	159	22.8	14.6	Brown Marsh township
61	42	12	456	83.6	625	344	115	68	25.3	13.7	Clarkton town
209	112	29	1,007	87.1	1,503	817	350	218	20.2	18.6	Carvers Creek township
36	25	5	267	82.4	353	206	66	44	27.5	13.6	East Arcadia town
112	38	9	655	92.2	950	517	159	96	24.5	12.6	Central township
191	107	31	1,042	117.1	1,811	827	329	186	19.9	14.5	Colly township
79	46	13	398	101.5	647	324	138	75	19.3	17.2	White Lake town
68	40	17	474	103.6	739	375	125	74	23.4	13.0	Cypress Creek township
650	379	163	3,752	85.2	5,365	2,957	1,192	736	22.8	17.2	Elizabethtown township
383	258	128	1,988	80.2	2,843	1,614	769	482	20.7	21.5	Elizabethtown town
120	57	12	514	101.4	822	414	189	100	20.6	18.3	Frenches Creek township
69	25	5	272	100.0	443	226	99	55	18.6	18.2	Kelly CDP
207	98	34	1,200	93.2	1,789	937	339	196	22.8	14.6	Hollow township
23	4	0	62	88.7	104	57	27	17	11.1	23.1	Tar Heel town
108	68	17	488	86.3	745	387	193	112	18.0	21.2	Lake Creek township
73	33	7	363	101.9	551	278	113	65	24.8	15.4	Turnbull township
183	49	21	942	101.3	1,410	710	253	134	25.6	13.3	White Oak township
33	7	4	180	87.8	254	140	44	25	24.9	13.0	White Oak CDP
149	88	23	823	87.8	1,208	663	260	150	21.9	16.8	Whites Creek township
15,328	5,974	1,724	54,771	96.1	87,270	45,024	23,026	11,816	18.8	21.4	Brunswick County
3,957	1,277	375	11,891	95.5	19,164	9,941	5,609	2,810	17.6	24.1	Lockwoods Folly township
159	49	18	297	93.6	538	276	226	114	6.4	39.3	Holden Beach town
2	0	1	6	83.3	9	6	3	2	18.2	27.3	Oak Island town (part)
1,215	183	29	1,452	96.2	2,775	1,414	1,427	648	2.6	50.1	St. James town (part)
146	99	98	924	83.0	1,325	762	343	242	21.6	20.3	Shallotte town (part)
78	40	9	266	103.4	445	215	127	61	17.7	23.5	Varnamtown town
783	341	112	6,148	98.3	9,080	4,654	1,236	680	25.5	10.1	Northwest township
0	0	0	0	(X)	2	0	0	0	0.0	0.0	Belville town (part)
256	126	29	1,862	97.2	2,888	1,491	411	218	21.3	11.2	Leland town (part)
109	51	14	750	100.7	1,122	577	174	104	25.4	11.6	Navassa town
65	41	7	374	96.5	562	300	113	62	23.5	15.4	Northwest city
14	3	1	123	111.4	191	95	18	10	26.5	6.9	Sandy Creek town
5,313	2,275	530	13,675	94.1	22,773	11,802	8,118	4,117	14.2	30.6	Shallotte township
288	183	63	893	100.0	1,496	760	534	287	16.2	29.9	Calabash town
861	543	109	1,623	87.8	2,829	1,513	1,513	787	7.2	49.6	Carolina Shores town
125	43	8	268	105.2	498	243	176	86	9.5	32.0	Ocean Isle Beach town
287	148	44	1,053	88.4	1,593	867	479	263	19.7	24.1	Shallotte town (part)
1,147	428	84	1,863	91.7	3,348	1,754	1,659	831	6.3	46.4	Sunset Beach town
2,325	1,023	360	7,423	94.9	12,314	6,393	3,708	1,936	14.9	25.6	Smithville township
56	13	0	77	105.2	157	77	69	29	0.6	43.7	Bald Head Island village
112	50	9	215	85.1	374	201	171	89	6.0	43.0	Caswell Beach town
1,090	476	96	3,449	96.3	5,840	3,012	1,662	855	13.8	24.5	Oak Island town (part)
133	11	5	157	101.3	310	154	149	54	1.9	47.2	St. James town (part)
451	256	176	1,521	86.3	2,435	1,334	883	516	14.0	31.2	Southport city
2,667	940	313	13,906	98.0	21,433	10,992	3,920	2,037	22.2	14.2	Town Creek township
115	35	11	970	99.4	1,421	725	161	82	26.5	8.3	Belville town (part)

Table 1.
Age and Sex: 2010—Con.

[For information on confidentiality protection, nonsampling error, and definitions, see Selected Appendixes at <www.census.gov/prod/cen2010/cph-1-a.pdf>]

State County County Subdivision Place	Total population	Median age	Age								
			Under 5 years	5 to 17 years	18 to 20 years	21 to 24 years	25 to 34 years	35 to 44 years	45 to 54 years	55 to 59 years	60 to 64 years
Brunswick County—Con.											
Town Creek township—Con.											
Boiling Spring Lakes city.....	5,372	41.2	333	913	165	180	625	776	842	414	379
Bolivia town.....	143	46.2	6	25	1	7	14	16	23	8	9
Leland town (part).....	9,856	40.5	843	1,134	157	340	1,619	1,307	1,085	796	952
Waccamaw township.....	3,448	37.0	246	696	135	137	410	480	513	189	207
Shallotte town (part).....	0	0.0	0	0	0	0	0	0	0	0	0
Buncombe County.....											
Asheville city.....	83,393	38.2	4,765	10,640	3,483	5,367	13,771	10,964	10,596	5,289	4,885
Asheville township.....	16,075	39.8	1,009	2,354	499	756	2,385	2,106	2,372	1,122	1,085
Biltmore Forest town (part).....	669	50.1	21	134	9	8	22	72	108	57	57
Woodfin town (part).....	3,048	36.5	206	412	111	191	537	377	371	164	178
Avery Creek township.....	6,968	42.3	399	1,173	164	228	774	1,010	1,108	495	471
Avery Creek CDP.....	1,950	39.0	136	388	50	46	242	318	307	121	127
Bent Creek CDP.....	1,287	43.2	65	190	31	47	152	188	221	72	73
Black Mountain township.....	13,416	45.0	655	1,861	561	583	1,437	1,613	1,954	1,053	944
Black Mountain town.....	7,848	47.7	404	1,029	211	256	816	907	1,180	670	594
Montreat town.....	723	24.2	5	29	202	132	33	18	39	24	48
Swannanoa CDP (part).....	824	33.8	55	166	25	44	141	129	132	41	36
Broad River township.....	1,763	47.2	77	274	40	35	167	233	331	170	142
Fairview township.....	11,111	44.3	539	1,935	366	362	1,027	1,450	1,946	964	825
Fairview CDP.....	2,678	43.2	151	452	104	73	272	352	448	250	185
Flat Creek township.....	6,068	40.2	360	1,157	170	195	681	923	916	428	418
French Broad township.....	6,912	39.3	433	1,087	200	306	994	1,009	1,069	503	442
Woodfin town (part).....	1,242	36.4	40	127	35	90	291	224	227	66	54
Ivy township.....	3,569	44.5	191	538	120	140	356	467	594	346	255
Leicester township.....	19,148	39.9	1,170	3,233	646	868	2,394	2,644	3,026	1,292	1,191
Woodfin town (part).....	841	36.7	52	157	29	47	110	118	129	54	44
Limestone township.....	14,394	42.4	776	2,678	477	429	1,419	1,974	2,436	1,153	1,049
Biltmore Forest town (part).....	674	56.4	19	118	6	7	10	53	106	79	65
Royal Pines CDP.....	4,272	45.3	204	688	112	109	414	589	734	389	374
Lower Hominy township.....	9,491	40.7	608	1,548	259	374	1,146	1,395	1,351	669	609
Reems Creek township.....	12,263	47.1	581	1,691	293	482	1,233	1,477	1,926	1,064	1,024
Weaverville town.....	3,120	51.4	118	425	64	97	248	347	457	232	268
Woodfin town (part).....	992	37.1	56	98	34	83	189	136	128	72	57
Sandy Mush township.....	1,407	40.2	89	243	36	48	180	202	182	107	107
Swannanoa township.....	15,551	42.0	791	2,157	834	915	1,814	1,860	2,219	1,250	1,041
Swannanoa CDP (part).....	3,752	39.5	231	586	122	182	543	494	554	280	238
Upper Hominy township.....	16,789	40.2	1,032	2,796	518	738	2,105	2,412	2,573	1,170	1,106
Burke County.....											
Drexel township.....	6,594	43.5	322	1,107	238	261	649	873	1,014	432	437
Drexel town.....	1,858	43.6	94	295	60	80	218	225	270	120	98
Valdese town (part).....	211	32.4	13	54	11	11	28	31	29	11	8
Icard township.....	17,628	40.7	977	3,007	686	785	1,962	2,591	2,792	1,089	1,066
Connelly Springs town (part).....	620	45.4	32	90	24	27	56	77	98	47	50
Hickory city (part).....	66	54.5	0	8	2	4	1	6	13	7	3
Hildebran town.....	2,023	42.0	118	305	74	94	239	262	310	119	104
Icard CDP.....	2,664	42.1	130	442	121	102	275	392	418	161	166
Long View town (part).....	752	41.3	44	82	32	47	100	115	98	48	56
Rhodhiss town (part).....	700	41.8	44	105	31	36	74	91	132	44	40
Jonas Ridge township.....	678	48.8	31	83	21	14	59	94	96	68	53
Linville township.....	1,761	50.1	73	270	47	49	106	207	291	183	205
Glen Alpine town (part).....	0	0.0	0	0	0	0	0	0	0	0	0
Lovelady township.....	8,546	44.3	474	1,330	306	357	799	1,100	1,319	613	617
Connelly Springs town (part).....	1,049	41.2	54	203	40	40	94	160	159	55	74
Rutherford College town.....	1,341	45.5	78	193	45	58	131	156	225	107	114
Valdese town (part).....	4,279	44.1	252	667	134	192	405	554	609	292	289
Lower Creek township.....	2,830	38.5	202	512	128	125	327	398	421	194	176
Lower Fork township.....	3,667	39.5	211	710	141	138	393	576	609	265	217
Morganton township.....	28,058	39.0	1,649	4,416	1,922	1,450	3,241	3,483	3,843	1,767	1,675
Morganton city (part).....	14,960	39.2	1,046	2,307	613	785	1,991	1,779	1,993	884	850
Salem CDP.....	2,218	44.3	117	341	79	80	216	301	315	168	174
Quaker Meadows township.....	7,339	44.3	352	1,260	230	286	664	947	1,237	567	572
Morganton city (part).....	1,455	44.8	76	268	33	49	137	167	222	98	120
Silver Creek township.....	10,793	39.9	656	1,915	406	473	1,233	1,477	1,629	734	740
Glen Alpine town (part).....	1,517	39.6	104	242	46	68	208	206	193	107	88
Morganton city (part).....	503	41.7	28	97	11	15	50	75	66	37	42
Smoky Creek township.....	772	44.7	21	138	20	30	69	111	138	60	46
Upper Creek township.....	1,180	43.7	61	189	40	29	118	178	210	89	83
Upper Fork township.....	1,066	45.6	39	183	39	25	107	125	201	90	80
Cabarrus County.....											
Township 1, Harrisburg.....	178,011	36.7	13,014	35,767	5,963	7,301	22,598	28,442	25,978	10,073	8,790
Concord city (part).....	24,424	38.0	1,583	5,528	758	734	2,484	4,440	4,016	1,511	1,157
Harrisburg town (part).....	1,418	33.9	112	346	40	42	191	302	193	64	53
Midland town (part).....	10,914	37.7	734	2,565	318	295	1,076	2,078	1,728	608	482
Township 2, Poplar Tent.....	0	0.0	0	0	0	0	0	0	0	0	0
Concord city (part).....	35,668	36.0	2,697	7,664	1,084	1,295	4,471	6,333	5,264	1,846	1,593
Harrisburg town (part).....	32,597	35.7	2,503	7,057	998	1,183	4,145	5,777	4,757	1,669	1,455
Kannapolis city (part).....	612	32.5	44	163	13	17	99	149	70	20	7
	262	44.0	6	49	12	12	18	39	44	16	13

Table 1.

Age and Sex: 2010—Con.

[For information on confidentiality protection, nonsampling error, and definitions, see Selected Appendixes at <www.census.gov/prod/cen2010/cph-1-a.pdf>]

Age—Con			Age and sex						Percent of total population		State County County Subdivision Place
65 to 74 years	75 to 84 years	85 years and over	All ages		18 years and over		65 years and over		Under 18 years	65 years and over	
			Female	Males per 100 females	Total	Female	Total	Female			
462	227	56	2,723	97.3	4,126	2,130	745	385	23.2	13.9	Brunswick County—Con.
18	13	3	69	107.2	112	55	34	18	21.7	23.8	Town Creek township—Con.
1,211	326	86	5,141	91.7	7,879	4,210	1,623	825	20.1	16.5	Boiling Spring Lakes city
283	118	34	1,728	99.5	2,506	1,242	435	236	27.3	12.6	Bolivia town
0	0	0	0	(X)	0	0	0	0	(X)	(X)	Leland town (part)
											Waccamaw township
											Shallotte town (part)
20,133	12,346	5,617	123,548	92.9	189,478	99,864	38,096	22,074	20.5	16.0	Buncombe County
6,226	4,737	2,670	44,068	89.2	67,988	36,556	13,633	8,375	18.5	16.3	Asheville city
1,347	767	273	8,306	93.5	12,712	6,648	2,387	1,366	20.9	14.8	Asheville township
107	51	23	347	92.8	514	273	181	92	23.2	27.1	Blittmore Forest town (part)
228	174	99	1,603	90.1	2,430	1,311	501	316	20.3	16.4	Woodfin town (part)
589	392	165	3,619	92.5	5,396	2,857	1,146	680	22.6	16.4	Avery Creek township
115	83	17	1,015	92.1	1,426	758	215	124	26.9	11.0	Avery Creek CDP
138	85	25	640	101.1	1,032	528	248	139	19.8	19.3	Bent Creek CDP
1,301	964	490	7,189	86.6	10,900	5,921	2,755	1,629	18.8	20.5	Black Mountain township
790	638	353	4,272	83.7	6,415	3,548	1,781	1,087	18.3	22.7	Black Mountain town
103	75	15	382	89.3	689	365	193	97	4.7	26.7	Montreat town
35	14	6	476	73.1	603	386	55	34	26.8	6.7	Swannanoa CDP (part)
179	88	27	836	110.9	1,412	696	294	145	19.9	16.7	Broad River township
952	518	227	5,723	94.1	8,637	4,522	1,697	935	22.3	15.3	Fairview township
227	118	46	1,387	93.1	2,075	1,101	391	218	22.5	14.6	Fairview CDP
525	226	69	3,086	96.6	4,551	2,338	820	437	25.0	13.5	Flat Creek township
501	294	74	3,188	116.8	5,392	2,475	869	484	22.0	12.6	French Broad township
57	23	8	330	276.4	1,075	260	88	42	13.4	7.1	Woodfin town (part)
347	164	51	1,810	97.2	2,840	1,459	562	298	20.4	15.7	Ivy township
1,619	810	255	9,770	96.0	14,745	7,600	2,684	1,448	23.0	14.0	Leicester township
57	35	9	429	96.0	632	316	101	50	24.9	12.0	Woodfin town (part)
1,207	591	205	7,310	96.9	10,940	5,726	2,003	1,092	24.0	13.9	Limestone township
118	76	17	336	100.6	537	268	211	100	20.3	31.3	Blittmore Forest town (part)
402	212	45	2,193	94.8	3,380	1,780	659	357	20.9	15.4	Royal Pines CDP
844	466	222	4,888	94.2	7,335	3,866	1,532	867	22.7	16.1	Lower Hominy township
1,413	753	326	6,363	92.7	9,991	5,282	2,492	1,410	18.5	20.3	Reems Creek township
448	261	155	1,714	82.0	2,577	1,454	864	534	17.4	27.7	Weaverville town
85	43	11	479	107.1	838	410	139	72	15.5	14.0	Woodfin town (part)
126	71	16	702	100.4	1,075	535	213	108	23.6	15.1	Sandy Mush township
1,524	849	297	8,172	90.3	12,603	6,725	2,670	1,514	19.0	17.2	Swannanoa township
291	151	80	1,878	99.8	2,935	1,502	522	304	21.8	13.9	Swannanoa CDP (part)
1,433	656	250	8,518	97.1	12,961	6,658	2,339	1,286	22.8	13.9	Upper Hominy township
8,272	4,725	1,676	45,444	100.1	70,724	35,813	14,673	8,440	22.2	16.1	Burke County
648	412	201	3,392	94.4	5,165	2,728	1,261	733	21.7	19.1	Drexel township
161	144	93	996	86.5	1,469	815	398	251	20.9	21.4	Drexel town
12	3	0	110	91.8	144	76	15	8	31.8	7.1	Valdese town (part)
1,580	854	239	8,841	99.4	13,644	6,936	2,673	1,525	22.6	15.2	Icard township
68	35	16	307	102.0	498	252	119	66	19.7	19.2	Connelly Springs town (part)
11	9	2	34	94.1	58	29	22	12	12.1	33.3	Hickory city (part)
203	147	48	1,040	94.5	1,600	839	398	235	20.9	19.7	Hildebran town
263	142	52	1,364	95.3	2,092	1,077	457	275	21.5	17.2	Icard CDP
71	47	12	387	94.3	626	326	130	74	16.8	17.3	Long View town (part)
56	35	12	360	94.4	551	282	103	61	21.3	14.7	Rhodhiss town (part)
104	37	18	342	98.2	564	280	159	86	16.8	23.5	Jonas Ridge township
226	79	25	853	106.4	1,418	693	330	149	19.5	18.7	Linville township
0	0	0	0	(X)	0	0	0	0	(X)	(X)	Glen Alpine town (part)
883	530	218	4,537	88.4	6,742	3,600	1,631	978	21.1	19.1	Lovelady township
102	49	19	534	96.4	792	397	170	95	24.5	16.2	Connelly Springs town (part)
126	80	28	677	98.1	1,070	545	234	136	20.2	17.4	Rutherford College town
442	298	145	2,373	80.3	3,360	1,893	885	571	21.5	20.7	Valdese town (part)
233	84	30	1,426	98.5	2,116	1,078	347	190	25.2	12.3	Lower Creek township
267	107	33	1,819	101.6	2,746	1,375	407	221	25.1	11.1	Lower Fork township
2,335	1,641	636	13,535	107.3	21,993	10,758	4,612	2,792	21.6	16.4	Morganton township
1,184	1,033	495	7,650	95.6	11,607	6,046	2,712	1,703	22.4	18.1	Morganton city (part)
248	148	31	1,130	96.3	1,760	908	427	233	20.6	19.3	Salem CDP
735	392	97	3,787	93.8	5,727	3,023	1,224	678	22.0	16.7	Quaker Meadows township
177	85	23	750	94.0	1,111	594	285	155	23.6	19.6	Morganton city (part)
956	436	138	5,412	99.4	8,222	4,153	1,530	834	23.8	14.2	Silver Creek township
145	77	33	789	92.3	1,171	615	255	149	22.8	16.8	Glen Alpine town (part)
50	25	7	258	95.0	378	191	82	48	24.9	16.3	Morganton city (part)
74	50	15	390	97.9	613	309	139	67	20.6	18.0	Smoky Creek township
118	52	13	573	105.9	930	456	183	89	21.2	15.5	Upper Creek township
113	51	13	537	98.5	844	424	177	98	20.8	16.6	Upper Fork township
11,396	6,182	2,507	91,067	95.5	129,230	67,472	20,085	11,630	27.4	11.3	Cabarrus County
1,393	593	227	12,352	97.7	17,313	8,975	2,213	1,265	29.1	9.1	Township 1, Harrisburg
54	16	5	736	92.7	960	509	75	45	32.3	5.3	Concord city (part)
588	317	125	5,566	96.1	7,615	3,998	1,030	617	30.2	9.4	Harrisburg town (part)
0	0	0	0	(X)	0	0	0	0	(X)	(X)	Midland town (part)
2,078	963	380	18,247	95.5	25,307	13,212	3,421	1,933	29.0	9.6	Township 2, Poplar Tent
1,835	874	344	16,657	95.7	23,037	12,038	3,053	1,732	29.3	9.4	Concord city (part)
22	7	1	318	92.5	405	215	30	18	33.8	4.9	Harrisburg town (part)
29	14	10	142	84.5	207	109	53	33	21.0	20.2	Kannapolis city (part)

Table 1.
Age and Sex: 2010—Con.

[For information on confidentiality protection, nonsampling error, and definitions, see Selected Appendixes at <www.census.gov/prod/cen2010/cph-1-a.pdf>]

State County County Subdivision Place	Total population	Median age	Age								
			Under 5 years	5 to 17 years	18 to 20 years	21 to 24 years	25 to 34 years	35 to 44 years	45 to 54 years	55 to 59 years	60 to 64 years
Cabarrus County—Con.											
Township 3, Odell.....	12,348	34.6	1,092	2,963	298	299	1,623	2,441	1,719	554	503
Concord city (part).....	4,414	30.5	497	1,250	84	72	738	1,024	426	97	80
Kannapolis city (part).....	1,017	30.0	129	257	21	31	181	228	91	25	24
Township 4, Kannapolis.....	42,072	35.7	3,239	7,743	1,551	2,179	5,913	5,886	5,731	2,266	2,155
Concord city (part).....	8,975	31.9	735	1,657	387	617	1,494	1,293	1,075	412	363
Kannapolis city (part).....	31,162	36.4	2,420	5,750	1,081	1,496	4,250	4,330	4,337	1,703	1,658
Township 5, New Gilead.....	4,067	42.1	225	714	138	151	408	579	610	301	274
Concord city (part).....	200	51.3	5	41	3	3	5	20	39	21	30
Kannapolis city (part).....	753	31.0	77	156	28	29	151	122	84	33	18
Township 6, Rimertown.....	2,636	40.7	144	498	100	89	234	410	429	198	178
Township 7, Gold Hill.....	1,431	42.4	55	298	50	37	126	209	257	113	87
Township 8, Mount Pleasant.....	5,607	42.0	265	1,008	205	186	521	900	947	409	372
Concord city (part).....	0	0.0	0	0	0	0	0	0	0	0	0
Mount Pleasant town (part).....	1,652	40.4	85	335	71	49	156	261	268	98	80
Township 9, Georgeville.....	3,458	40.9	198	630	169	139	305	551	603	257	211
Locust city (part).....	198	31.8	16	41	4	4	41	28	29	5	6
Mount Pleasant town (part).....	0	0.0	0	0	0	0	0	0	0	0	0
Township 10, Midland.....	6,241	41.4	383	1,083	219	236	620	945	1,074	429	426
Locust city (part).....	17	41.5	0	5	0	0	0	5	2	1	2
Midland town (part).....	3,073	40.3	204	507	102	134	360	452	491	195	206
Township 11, Central Cabarrus.....	21,937	33.7	1,762	4,465	740	1,019	3,428	3,357	2,920	1,168	939
Concord city (part).....	13,340	34.0	1,100	2,611	427	594	2,134	2,016	1,799	697	613
Township 12, Concord.....	18,122	37.1	1,371	3,173	651	937	2,465	2,391	2,408	1,021	895
Concord city (part).....	18,122	37.1	1,371	3,173	651	937	2,465	2,391	2,408	1,021	895
Caldwell County.....											
Globe township.....	83,029	41.3	4,645	14,141	3,002	3,413	8,806	12,093	12,749	5,864	5,500
Blowing Rock town (part).....	385	49.0	13	48	19	17	19	48	69	27	40
Hudson township.....	25	64.5	1	0	0	1	2	0	4	1	5
Cajah's Mountain town (part).....	12,628	40.5	685	2,152	469	582	1,428	1,880	1,935	868	770
Hudson town.....	975	40.2	84	139	29	40	138	111	128	64	52
Lenoir city (part).....	3,776	40.1	204	667	149	188	398	572	504	214	225
Sawmills town (part).....	724	38.4	43	134	22	41	91	102	103	47	37
Johns River township.....	2,179	42.1	98	392	77	82	247	297	354	181	153
Kings Creek township.....	1,387	43.1	63	251	46	44	114	224	216	114	125
Lenoir township.....	1,715	43.9	90	255	73	70	157	243	281	156	122
Cajah's Mountain town (part).....	21,005	39.3	1,283	3,771	822	894	2,482	3,003	3,103	1,366	1,264
Gamewell town.....	609	45.9	28	102	14	21	59	77	101	45	37
Lenoir city (part).....	4,051	41.5	215	691	151	165	414	578	631	294	287
Little River township.....	8,016	38.6	538	1,359	329	360	1,048	1,078	1,109	495	455
Cedar Rock village (part).....	4,208	42.9	183	721	158	154	399	611	722	368	285
Lovelady township.....	26	43.5	2	5	1	0	0	6	1	2	6
Granite Falls town.....	18,000	39.8	1,112	3,143	646	761	2,017	2,804	2,830	1,180	1,136
Hickory city (part).....	4,722	38.9	332	832	157	225	531	711	699	295	273
Lenoir city (part).....	18	33.0	5	0	0	0	6	3	4	0	0
Northlakes CDP.....	0	0.0	0	0	0	0	0	0	0	0	0
Rhodhiss town (part).....	1,534	45.9	75	243	53	37	124	206	326	124	139
Sawmills town (part).....	370	37.2	23	67	15	13	54	46	67	18	21
Lower Creek township.....	3,061	37.8	204	535	116	153	386	494	405	187	182
Cedar Rock village (part).....	12,393	45.0	657	1,994	388	445	1,135	1,584	1,841	881	895
Lenoir city (part).....	274	58.3	5	27	10	4	4	32	41	28	33
Mulberry township.....	9,488	44.4	528	1,554	302	358	903	1,171	1,353	642	653
North Catawba township.....	826	48.1	24	136	24	16	60	106	156	66	60
Cajah's Mountain town (part).....	6,939	41.9	381	1,130	246	303	708	1,075	1,015	546	484
Patterson township.....	1,239	43.3	72	185	47	49	105	193	185	114	85
Blowing Rock town (part).....	2,283	45.4	94	349	79	93	198	311	372	186	201
Wilson Creek township.....	24	61.5	0	1	3	0	2	3	2	0	6
Yadkin Valley township.....	55	48.3	1	8	1	1	4	9	16	2	5
Camden County.....	1,205	46.2	59	183	31	33	85	195	193	104	113
Camden County.....											
Courthouse township.....	9,980	40.1	595	1,962	325	319	1,000	1,578	1,722	633	563
Camden CDP.....	3,822	39.7	224	782	126	135	362	625	648	235	205
Elizabeth City city (part).....	599	41.2	35	103	15	36	61	80	100	37	38
Shiloh township.....	45	63.8	0	2	1	0	1	0	5	4	11
South Mills township.....	2,506	42.3	136	451	76	80	258	365	423	178	161
South Mills CDP.....	3,652	39.2	235	729	123	104	380	588	651	220	197
Carteret County.....	454	41.0	25	83	19	23	44	52	74	21	25
Carteret County.....											
Atlantic township.....	66,469	45.8	3,261	9,314	1,990	2,764	7,154	7,992	10,648	5,349	5,338
Atlantic CDP.....	694	49.6	23	87	23	34	42	74	136	58	59
Beaufort township.....	543	52.2	13	57	15	28	26	56	105	46	56
Beaufort town.....	8,650	46.4	415	1,133	261	342	970	1,029	1,372	732	767
Morehead City town (part).....	4,039	46.8	188	463	119	186	536	431	606	327	347
Cedar Island township.....	36	56.5	1	2	0	0	2	5	7	4	4
Davis township.....	327	44.8	19	57	6	7	27	48	39	31	23
Davis CDP.....	426	47.1	23	51	9	18	54	43	73	22	27
Harkers Island township.....	422	47.4	23	49	9	18	54	41	73	22	27
Harkers Island CDP.....	1,207	53.8	36	116	32	41	104	99	208	128	124
Harlowe township.....	1,207	53.8	36	116	32	41	104	99	208	128	124
Marshallberg township.....	1,570	46.2	72	235	58	69	142	183	247	138	122
Marshallberg CDP.....	469	52.1	22	44	6	24	37	55	72	50	48
Marshallberg CDP.....	403	53.1	22	30	5	23	35	39	66	41	43

Table 1.

Age and Sex: 2010—Con.

[For information on confidentiality protection, nonsampling error, and definitions, see Selected Appendixes at <www.census.gov/prod/cen2010/cph-1-a.pdf>]

Age—Con			Age and sex						Percent of total population		State County County Subdivision Place
65 to 74 years	75 to 84 years	85 years and over	All ages		18 years and over		65 years and over		Under 18 years	65 years and over	
			Female	Males per 100 females	Total	Female	Total	Female			
559	219	78	6,229	98.2	8,293	4,297	856	482	32.8	6.9	Cabarrus County—Con.
104	32	10	2,293	92.5	2,667	1,448	146	90	39.6	3.3	Township 3, Odell
23	5	2	521	95.2	631	329	30	20	38.0	2.9	Concord city (part)
2,830	1,756	823	21,952	91.7	31,090	16,669	5,409	3,284	26.1	12.9	Kannapolis city (part)
452	299	191	4,702	90.9	6,583	3,570	942	621	26.7	10.5	Township 4, Kannapolis
2,181	1,359	597	16,278	91.4	22,992	12,329	4,137	2,479	26.2	13.3	Concord city (part)
408	211	48	2,046	98.8	3,128	1,578	667	362	23.1	16.4	Kannapolis city (part)
26	5	2	101	98.0	154	79	33	17	23.0	16.5	Township 5, New Gilead
35	15	5	383	96.6	520	267	55	36	30.9	7.3	Concord city (part)
208	113	35	1,295	103.6	1,994	1,002	356	189	24.4	13.5	Kannapolis city (part)
112	64	23	701	104.1	1,078	531	199	102	24.7	13.9	Township 6, Rimertown
438	259	97	2,733	105.2	4,334	2,124	794	443	22.7	14.2	Township 7, Gold Hill
0	0	0	0	(X)	0	0	0	0	(X)	(X)	Township 8, Mount Pleasant
129	82	38	864	91.2	1,232	666	249	151	25.4	15.1	Concord city (part)
257	104	34	1,708	102.5	2,630	1,327	395	215	23.9	11.4	Mount Pleasant town (part)
19	2	3	107	85.0	141	75	24	11	28.8	12.1	Township 9, Georgeville
0	0	0	0	(X)	0	0	0	0	(X)	(X)	Locust city (part)
508	240	78	3,068	103.4	4,775	2,385	826	429	23.5	13.2	Mount Pleasant town (part)
2	0	0	7	142.9	12	5	2	1	29.4	11.8	Township 10, Midland
244	134	44	1,549	98.4	2,362	1,200	422	227	23.1	13.7	Locust city (part)
1,325	628	186	11,223	95.5	15,710	8,134	2,139	1,202	28.4	9.8	Midland town (part)
836	379	134	6,948	92.0	9,629	5,045	1,349	769	27.8	10.1	Township 11, Central Cabarrus
1,280	1,032	498	9,513	90.5	13,578	7,238	2,810	1,724	25.1	15.5	Concord city (part)
1,280	1,032	498	9,513	90.5	13,578	7,238	2,810	1,724	25.1	15.5	Township 12, Concord
											Concord city (part)
7,548	3,933	1,335	42,181	96.8	64,243	32,935	12,816	7,286	22.6	15.4	Caldwell County
57	24	4	189	103.7	324	154	85	44	15.8	22.1	Globe township
6	5	0	13	92.3	24	12	11	7	4.0	44.0	Blowing Rock town (part)
1,152	573	134	6,326	99.6	9,791	4,919	1,859	1,046	22.5	14.7	Hudson township
108	70	12	518	88.2	752	399	190	113	22.9	19.5	Cajah's Mountain town (part)
362	234	59	1,955	93.1	2,905	1,540	655	385	23.1	17.3	Hudson town
66	30	8	373	94.1	547	279	104	63	24.4	14.4	Lenoir city (part)
208	66	24	1,099	98.3	1,689	852	298	157	22.5	13.7	Sawmills town (part)
130	39	21	681	103.7	1,073	532	190	98	22.6	13.7	Johns River township
162	78	28	878	95.3	1,370	697	268	142	20.1	15.6	Kings Creek township
1,704	975	338	10,564	98.8	15,951	8,101	3,017	1,743	24.1	14.4	Lenoir township
65	48	12	300	103.0	479	237	125	70	21.3	20.5	Cajah's Mountain town (part)
366	211	48	2,031	99.5	3,145	1,605	625	345	22.4	15.4	Gamewell town
627	431	187	4,025	99.2	6,119	3,105	1,245	766	23.7	15.5	Lenoir city (part)
400	166	41	2,102	100.2	3,304	1,645	607	330	21.5	14.4	Little River township
1	2	0	11	136.4	19	9	3	2	26.9	11.5	Cedar Rock village (part)
1,488	668	215	9,130	97.2	13,745	7,055	2,371	1,319	23.6	13.2	Lovelady township
381	199	87	2,465	91.6	3,558	1,904	667	417	24.7	14.1	Granite Falls town
0	0	0	5	260.0	13	5	0	0	27.8	0.0	Hickory city (part)
0	0	0	0	(X)	0	0	0	0	(X)	(X)	Lenoir city (part)
152	40	15	763	101.0	1,216	622	207	104	20.7	13.5	Northlakes CDP
27	12	7	181	104.4	280	133	46	23	24.3	12.4	Rhodhiss town (part)
250	125	24	1,528	100.3	2,322	1,176	399	215	24.1	13.0	Sawmills town (part)
1,303	873	397	6,638	86.7	9,742	5,307	2,573	1,572	21.4	20.8	Lower Creek township
54	27	9	129	112.4	242	118	90	41	11.7	32.8	Cedar Rock village (part)
959	719	346	5,156	84.0	7,406	4,117	2,024	1,271	21.9	21.3	Lenoir city (part)
107	49	22	419	97.1	666	344	178	99	19.4	21.5	Mulberry township
653	316	82	3,498	98.4	5,428	2,773	1,051	577	21.8	15.1	North Catawba township
115	74	15	650	90.6	982	514	204	110	20.7	16.5	Cajah's Mountain town (part)
246	121	33	1,150	98.5	1,840	911	400	213	19.4	17.5	Patterson township
6	1	0	13	84.6	23	12	7	4	4.2	29.2	Blowing Rock town (part)
5	1	2	26	111.5	46	21	8	3	16.4	14.5	Wilson Creek township
141	50	18	580	107.8	963	476	209	100	20.1	17.3	Yadkin Valley township
767	392	124	4,974	100.6	7,423	3,732	1,283	689	25.6	12.9	Camden County
297	136	47	1,907	100.4	2,816	1,448	480	265	26.3	12.6	Courthouse township
49	30	15	301	99.0	461	241	94	52	23.0	15.7	Camden CDP
17	4	0	21	114.3	43	20	21	11	4.4	46.7	Elizabeth City city (part)
211	122	45	1,247	101.0	1,919	942	378	202	23.4	15.1	Shiloh township
259	134	32	1,820	100.7	2,688	1,342	425	222	26.4	11.6	South Mills township
47	35	6	229	98.3	346	180	88	51	23.8	19.4	South Mills CDP
7,375	3,979	1,305	33,640	97.6	53,894	27,578	12,659	6,827	18.9	19.0	Carteret County
79	55	24	335	107.2	584	287	158	84	15.9	22.8	Atlantic township
70	47	24	259	109.7	473	234	141	75	12.9	26.0	Atlantic CDP
931	533	165	4,441	94.8	7,102	3,684	1,629	891	17.9	18.8	Beaufort township
430	306	100	2,123	90.2	3,388	1,808	836	477	16.1	20.7	Beaufort town
9	1	1	17	111.8	33	16	11	5	8.3	30.6	Morehead City town (part)
46	22	2	161	103.1	251	128	70	32	23.2	21.4	Cedar Island township
57	42	7	229	86.0	352	187	106	62	17.4	24.9	Davis township
57	42	7	226	86.7	350	186	106	62	17.1	25.1	Davis CDP
202	100	17	608	98.5	1,055	533	319	160	12.6	26.4	Harkers Island township
202	100	17	608	98.5	1,055	533	319	160	12.6	26.4	Harkers Island CDP
210	67	27	788	99.2	1,263	637	304	152	19.6	19.4	Harlowe township
64	37	10	223	110.3	403	194	111	59	14.1	23.7	Marshallberg township
60	30	9	190	112.1	351	168	99	51	12.9	24.6	Marshallberg CDP

Table 1.
Age and Sex: 2010—Con.

[For information on confidentiality protection, nonsampling error, and definitions, see Selected Appendixes at <www.census.gov/prod/cen2010/cph-1-a.pdf>]

State County County Subdivision Place	Total population	Median age	Age								
			Under 5 years	5 to 17 years	18 to 20 years	21 to 24 years	25 to 34 years	35 to 44 years	45 to 54 years	55 to 59 years	60 to 64 years
Carteret County—Con.											
Merrimon township.....	605	55.7	15	55	17	17	37	58	95	58	73
Morehead township.....	25,256	46.4	1,287	3,401	713	1,062	2,736	2,977	3,922	2,059	2,066
Atlantic Beach town.....	1,495	50.0	34	119	35	85	184	176	242	142	184
Broad Creek CDP (part).....	2,334	39.9	143	421	67	119	269	307	414	169	136
Emerald Isle town (part).....	134	55.5	4	13	6	8	6	11	18	5	21
Indian Beach town.....	112	59.7	1	3	0	2	3	4	22	22	15
Morehead City town (part).....	8,625	42.3	524	1,156	236	428	1,192	1,077	1,165	626	557
Newport town (part).....	225	34.1	17	49	8	3	42	35	26	18	6
Pine Knoll Shores town.....	1,339	62.1	33	101	13	31	64	84	149	131	161
Newport township.....	9,974	39.1	573	1,668	392	509	1,334	1,373	1,664	684	533
Broad Creek CDP (part).....	0	0.0	0	0	0	0	0	0	0	0	0
Newport town (part).....	3,925	39.3	192	638	157	201	574	517	586	283	192
Portsmouth township.....	0	0.0	0	0	0	0	0	0	0	0	0
Sea Level township.....	522	63.3	15	39	8	16	27	46	61	28	35
Smyrna township.....	787	48.8	29	94	25	15	53	111	166	86	58
Stacy township.....	214	50.0	10	28	4	9	20	19	34	24	20
Straits township.....	2,826	44.8	118	405	98	114	285	400	542	204	201
Gloucester CDP.....	537	44.0	26	71	21	28	51	77	112	37	36
White Oak township.....	12,942	47.0	604	1,901	338	487	1,286	1,477	2,017	1,047	1,182
Bogue town.....	684	44.4	39	115	22	21	77	73	136	37	55
Cape Carteret town.....	1,917	48.8	84	299	46	56	135	224	304	137	174
Cedar Point town.....	1,279	45.8	52	222	36	51	122	139	216	92	121
Emerald Isle town (part).....	3,521	52.0	112	403	66	148	347	371	472	337	364
Peletier town.....	644	44.8	41	83	28	34	70	69	111	49	45
Caswell County.....											
Anderson township.....	23,719	43.6	1,181	3,708	793	949	2,539	3,153	4,009	1,900	1,732
Dan River township.....	2,172	43.5	127	352	80	69	198	311	362	176	156
Hightowers township.....	2,567	46.1	120	417	76	86	240	312	391	205	241
Leasburg township.....	1,773	45.6	91	264	68	59	175	206	330	163	138
Locust Hill township.....	1,210	46.4	46	202	51	38	100	151	196	101	92
Milton township.....	2,545	42.9	117	427	87	104	259	361	430	231	175
Milton town.....	2,217	45.4	117	369	87	78	177	273	397	207	170
Yanceyville town (part).....	166	51.0	7	25	1	3	11	22	31	15	13
Pelham township.....	13	53.5	0	1	1	1	0	1	4	3	1
Stoney Creek township.....	3,602	43.5	211	602	99	138	386	431	598	302	276
Yanceyville township.....	3,866	43.1	189	678	145	141	372	528	702	269	254
Yanceyville town (part).....	3,767	40.8	163	397	100	236	632	580	603	246	230
Yanceyville town (part).....	2,026	39.7	112	248	65	143	321	266	295	113	112
Catawba County.....											
Bandy's township.....	154,358	39.6	9,670	27,125	5,666	6,844	18,023	22,086	23,355	10,145	9,671
Caldwell township.....	4,864	41.6	266	920	151	167	496	693	833	378	323
Maiden town (part).....	7,722	40.7	399	1,401	299	298	823	1,168	1,272	519	473
Catawba township.....	559	35.0	36	114	22	18	90	92	55	44	31
Catawba town.....	8,490	41.3	437	1,551	311	321	844	1,253	1,491	626	585
Lake Norman of Catawba CDP (part).....	603	46.2	27	85	24	18	65	71	98	52	33
Clines township.....	453	49.3	21	62	8	8	26	63	90	45	53
Claremont city (part).....	24,354	38.4	1,590	4,699	827	969	2,869	3,780	3,653	1,612	1,457
Conover city (part).....	1,346	40.2	76	222	28	55	180	205	195	96	93
Hickory city (part).....	2,550	35.5	193	492	92	104	374	428	317	152	129
St. Stephens CDP (part).....	1,690	38.4	94	425	50	31	146	293	305	112	108
Hickory township.....	2,310	39.8	140	422	92	101	245	339	328	138	145
Brookford town.....	61,829	38.7	4,076	10,477	2,561	3,132	7,605	8,500	8,858	3,855	3,729
Conover city (part).....	382	46.3	18	44	15	19	47	42	75	21	29
Long View town (part).....	73	38.8	3	14	5	1	8	9	6	4	9
Mountain View CDP.....	38,186	37.6	2,617	6,261	1,781	2,172	4,910	5,187	5,232	2,248	2,198
St. Stephens CDP (part).....	4,119	38.2	299	661	137	226	560	555	546	246	249
Jacobs Fork township.....	3,552	41.1	204	620	109	143	391	497	542	327	274
Maiden town (part).....	6,449	40.8	358	1,216	214	239	698	885	1,003	439	368
Newton city (part).....	5,157	39.8	305	997	190	189	518	791	859	362	363
Mountain Creek township.....	27	40.3	1	4	3	2	2	4	3	0	5
Lake Norman of Catawba CDP (part).....	29	54.8	0	3	0	2	1	2	7	5	4
Newton township.....	9,678	44.3	476	1,559	252	341	856	1,444	1,762	764	797
Claremont city (part).....	6,958	46.3	332	1,049	160	217	587	969	1,345	617	597
Conover city (part).....	32,264	39.5	2,121	5,521	1,075	1,427	4,012	4,457	4,627	2,029	1,944
Hickory city (part).....	6	30.5	1	1	0	0	2	0	0	2	0
Newton city (part).....	5,542	42.6	367	822	160	209	686	715	802	338	337
Maiden town (part).....	50	36.3	3	12	2	3	4	9	8	3	1
Newton city (part).....	2,722	38.4	171	432	83	120	407	425	366	165	158
Newton city (part).....	12,939	38.0	955	2,184	455	678	1,679	1,720	1,794	753	670
Chatham County.....											
Albright township.....	63,505	43.6	3,917	9,924	1,721	2,263	6,547	8,570	9,472	4,825	4,635
Baldwin township.....	2,584	43.4	132	423	95	121	214	383	440	195	167
Bear Creek township.....	7,605	42.2	484	1,219	158	202	850	1,245	1,460	720	506
Bennett CDP.....	3,602	42.5	196	602	105	142	375	501	507	273	263
Cape Fear township.....	282	44.6	9	46	4	6	30	48	37	18	19
Center township.....	1,323	42.8	88	227	40	43	126	181	220	104	97
Pittsboro town.....	7,464	43.3	421	1,047	185	244	885	1,109	1,168	538	534
Gulf township.....	3,743	41.4	249	525	87	117	511	564	514	212	225
Goldston town.....	3,363	45.4	156	500	110	149	293	450	553	303	268
Gulf CDP.....	268	49.0	11	37	9	4	18	33	63	28	12
Gulf CDP.....	144	42.5	6	19	4	10	16	21	19	9	14

Table 1.

Age and Sex: 2010—Con.

[For information on confidentiality protection, nonsampling error, and definitions, see Selected Appendixes at <www.census.gov/prod/cen2010/cph-1-a.pdf>]

Age—Con			Age and sex						Percent of total population		State County County Subdivision Place
65 to 74 years	75 to 84 years	85 years and over	All ages		18 years and over		65 years and over		Under 18 years	65 years and over	
			Female	Males per 100 females	Total	Female	Total	Female			
129	36	15	297	103.7	535	262	180	83	11.6	29.8	Carteret County—Con.
2,816	1,630	587	12,979	94.6	20,568	10,735	5,033	2,791	18.6	19.9	Merrimon township
187	88	19	695	115.1	1,342	627	294	137	10.2	19.7	Morehead township
195	74	20	1,159	101.4	1,770	914	289	150	24.2	12.4	Atlantic Beach town
27	11	4	68	97.1	117	59	42	21	12.7	31.3	Broad Creek CDP (part)
26	11	3	55	103.6	108	54	40	18	3.6	35.7	Emerald Isle town (part)
792	558	314	4,615	86.9	6,945	3,803	1,664	1,060	19.5	19.3	Indian Beach town
11	9	1	116	94.0	159	87	21	10	29.3	9.3	Morehead City town (part)
312	199	61	684	95.8	1,205	621	572	283	10.0	42.7	Newport town (part)
744	377	123	4,924	102.6	7,733	3,850	1,244	717	22.5	12.5	Pine Knoll Shores town
0	0	0	0	(X)	0	0	0	0	(X)	(X)	Newport township
305	201	79	1,936	102.7	3,095	1,545	585	362	21.1	14.9	Broad Creek CDP (part)
0	0	0	0	(X)	0	0	0	0	(X)	(X)	Newport town (part)
56	85	106	260	100.8	468	246	247	137	10.3	47.3	Portsmouth township
107	34	9	405	94.3	664	339	150	69	15.6	19.1	Sea Level township
18	21	7	100	114.0	176	85	46	27	17.8	21.5	Smyrna township
303	121	35	1,442	96.0	2,303	1,184	459	252	18.5	16.2	Stacy township
55	17	6	279	92.5	440	225	78	46	18.1	14.5	Straits township
1,613	819	171	6,448	100.7	10,437	5,227	2,603	1,311	19.4	20.1	Gloucester CDP
67	31	11	337	103.0	530	266	109	52	22.5	15.9	White Oak township
248	161	49	975	96.6	1,534	794	458	244	20.0	23.9	Bogue town
145	67	16	654	95.6	1,005	512	228	111	21.4	17.8	Cape Carteret town
560	292	49	1,728	103.8	3,006	1,471	901	463	14.6	25.6	Cedar Point town
70	36	8	306	110.5	520	250	114	58	19.3	17.7	Emerald Isle town (part)
											Peletier town
2,234	1,093	428	11,645	103.7	18,830	9,293	3,755	2,153	20.6	15.8	Caswell County
217	87	37	1,086	100.0	1,693	858	341	185	22.1	15.7	Anderson township
293	128	58	1,342	91.3	2,030	1,071	479	282	20.9	18.7	Dan River township
171	73	35	874	102.9	1,418	710	279	153	20.0	15.7	Hightowers township
130	68	35	600	101.7	962	496	233	134	20.5	19.3	Leasburg township
222	100	32	1,267	100.9	2,001	1,030	354	214	21.4	13.9	Milton township
191	113	38	1,185	87.1	1,731	938	342	212	21.9	15.4	Locust Hill township
13	18	7	92	80.4	134	78	38	27	19.3	22.9	Milton township
0	1	0	7	85.7	12	7	1	1	7.7	7.7	Milton town
353	156	50	1,843	95.4	2,789	1,457	559	297	22.6	15.5	Yanceyville town (part)
377	162	49	1,952	98.1	2,999	1,535	588	320	22.4	15.2	Pelham township
280	206	94	1,496	151.8	3,207	1,198	580	356	14.9	15.4	Stoney Creek township
161	127	63	900	125.1	1,666	706	351	235	17.8	17.3	Yanceyville township
											Yanceyville town (part)
12,349	6,850	2,574	78,755	96.0	117,563	60,794	21,773	12,485	23.8	14.1	Catawba County
393	181	63	2,429	100.2	3,678	1,869	637	342	24.4	13.1	Bandy's township
660	322	88	3,898	98.1	5,922	2,991	1,070	604	23.3	13.9	Caldwell township
38	16	3	289	93.4	409	212	57	38	26.8	10.2	Maiden town (part)
639	329	103	4,224	101.0	6,502	3,268	1,071	582	23.4	12.6	Catawba township
63	47	20	308	95.8	491	253	130	78	18.6	21.6	Catawba town
53	18	6	231	96.1	370	189	77	38	18.3	17.0	Lake Norman of Catawba CDP (part)
1,867	838	193	12,258	98.7	18,065	9,223	2,898	1,537	25.8	11.9	Clines township
110	59	27	689	95.4	1,048	550	196	118	22.1	14.6	Claremont city (part)
187	65	17	1,319	93.3	1,865	982	269	150	26.9	10.5	Conover city (part)
90	30	6	841	101.0	1,171	587	126	63	30.7	7.5	Hickory city (part)
229	113	18	1,177	96.3	1,748	895	360	189	24.3	15.6	St. Stephens CDP (part)
4,782	3,045	1,209	31,974	93.4	47,276	24,814	9,036	5,370	23.5	14.6	Hickory township
48	20	4	199	92.0	320	174	72	43	16.2	18.8	Brookford town
8	4	2	36	102.8	56	30	14	8	23.3	19.2	Conover city (part)
2,798	1,917	865	20,029	90.7	29,308	15,620	5,580	3,414	23.2	14.6	Hickory city (part)
299	258	83	2,090	97.1	3,159	1,623	640	382	23.3	15.5	Long View town (part)
297	123	25	1,815	95.7	2,728	1,418	445	233	23.2	12.5	Mountain View CDP
603	340	86	3,267	97.4	4,875	2,494	1,029	589	24.4	16.0	St. Stephens CDP (part)
391	145	47	2,553	102.0	3,855	1,943	583	305	25.2	11.3	Jacobs Fork township
3	0	0	16	68.8	22	11	3	2	18.5	11.1	Maiden town (part)
1	4	0	13	123.1	26	12	5	3	10.3	17.2	Newton city (part)
964	353	110	4,826	100.5	7,643	3,848	1,427	736	21.0	14.7	Mountain Creek township
743	257	85	3,491	99.3	5,577	2,816	1,085	555	19.8	15.6	Lake Norman of Catawba CDP (part)
2,653	1,637	761	16,593	94.4	24,622	12,838	5,051	3,009	23.7	15.7	Newton township
0	0	0	2	200.0	4	2	0	0	33.3	0.0	Claremont city (part)
568	397	141	2,949	87.9	4,353	2,349	1,106	684	21.5	20.0	Conover city (part)
3	2	0	26	92.3	35	19	5	2	30.0	10.0	Hickory city (part)
217	129	49	1,303	108.9	2,119	1,014	395	220	22.2	14.5	Maiden town (part)
929	701	421	6,761	91.4	9,800	5,214	2,051	1,299	24.3	15.9	Newton city (part)
6,252	3,800	1,579	32,851	93.3	49,664	26,076	11,631	6,564	21.8	18.3	Chatham County
252	120	42	1,315	96.5	2,029	1,022	414	238	21.5	16.0	Albright township
506	193	62	3,890	95.5	5,902	3,056	761	419	22.4	10.0	Baldwin township
362	186	90	1,814	98.6	2,804	1,428	638	347	22.2	17.7	Bear Creek township
27	23	15	149	89.3	227	123	65	40	19.5	23.0	Bennett CDP
116	59	22	665	98.9	1,008	508	197	106	23.8	14.9	Cape Fear township
638	458	237	3,942	89.3	5,996	3,245	1,333	835	19.7	17.9	Center township
308	255	176	2,038	83.7	2,969	1,682	739	499	20.7	19.7	Pittsboro town
320	205	56	1,756	91.5	2,707	1,426	581	342	19.5	17.3	Gulf township
27	19	7	147	82.3	220	122	53	34	17.9	19.8	Goldston town
13	9	4	72	100.0	119	62	26	13	17.4	18.1	Gulf CDP

Table 1.

Age and Sex: 2010—Con.

[For information on confidentiality protection, nonsampling error, and definitions, see Selected Appendixes at <www.census.gov/prod/cen2010/cph-1-a.pdf>]

State County County Subdivision Place	Total population	Median age	Age								
			Under 5 years	5 to 17 years	18 to 20 years	21 to 24 years	25 to 34 years	35 to 44 years	45 to 54 years	55 to 59 years	60 to 64 years
Chatham County—Con.											
Hadley township.....	2,476	43.5	138	442	58	66	177	426	466	222	186
Haw River township.....	1,373	42.5	80	243	44	42	132	203	238	144	73
Moncure CDP.....	711	42.7	47	110	20	28	79	93	109	86	44
Hickory Mountain township.....	2,699	43.6	160	426	104	77	255	368	497	242	206
Matthews township.....	13,442	33.9	1,204	2,556	547	752	1,867	1,767	1,555	677	659
Siler City town.....	7,887	31.1	786	1,563	361	498	1,194	1,047	827	338	320
New Hope township.....	2,700	45.9	145	445	63	73	204	374	572	276	211
Oakland township.....	1,250	46.2	61	213	34	42	90	165	235	143	109
Williams township.....	13,624	55.3	652	1,581	178	310	1,079	1,398	1,561	988	1,356
Cary town (part).....	1,422	65.5	42	43	0	3	51	56	66	116	302
Fearrington Village CDP.....	2,339	72.3	24	49	8	7	42	64	97	114	250
Cherokee County.....	27,444	48.1	1,377	3,910	776	843	2,520	3,176	3,819	2,231	2,508
Beaverdam township.....	797	50.1	37	90	26	32	73	83	121	79	65
Hothouse township.....	1,591	50.8	72	223	38	43	108	175	240	133	168
Murphy township.....	10,921	47.0	511	1,552	323	362	1,106	1,321	1,506	874	945
Murphy town.....	1,627	41.5	93	222	59	81	214	226	196	108	110
Notla township.....	4,570	50.6	207	627	121	132	363	513	625	383	471
Shoal Creek township.....	2,290	52.5	119	274	50	67	169	247	323	240	245
Valleytown township.....	7,275	46.1	431	1,144	218	207	701	837	1,004	522	614
Andrews town.....	1,781	42.9	118	290	64	54	192	208	236	118	128
Marble CDP.....	321	44.9	27	55	11	6	23	39	47	13	18
Chowan County.....	14,793	44.8	879	2,438	430	602	1,534	1,543	2,196	1,158	1,105
Township 1, Edenton.....	7,731	43.7	536	1,281	224	337	848	750	1,091	600	508
Edenton town (part).....	5,004	43.1	375	843	146	228	547	451	633	382	331
Township 2, Middle.....	3,644	44.9	170	639	101	120	355	442	563	274	290
Township 3, Upper.....	1,333	44.4	63	217	44	51	146	155	222	85	95
Township 4, Yeopim.....	2,085	48.1	110	301	61	94	185	196	320	199	212
Edenton town (part).....	0	0.0	0	0	0	0	0	0	0	0	0
Clay County.....	10,587	49.6	502	1,481	298	337	950	1,129	1,503	879	1,010
Brasstown township.....	2,014	47.6	108	286	51	85	174	232	320	162	189
Hayesville township.....	3,868	49.4	192	554	120	117	366	386	538	290	357
Hayesville town.....	311	45.8	21	44	15	7	36	30	52	11	26
Hiwassee township.....	1,578	52.3	70	194	29	50	155	146	214	171	149
Shooting Creek township.....	1,513	49.8	60	217	42	41	125	191	216	121	156
Sweetwater township.....	850	48.8	40	122	30	25	73	88	131	68	80
Tusquitee township.....	764	51.8	32	108	26	19	57	86	84	67	79
Cleveland County.....	98,078	40.3	5,819	17,179	4,439	4,500	10,417	13,152	14,738	6,801	6,356
Cleveland.....	98,078	40.3	5,819	17,179	4,439	4,500	10,417	13,152	14,738	6,801	6,356
Belwood town.....	950	41.3	68	155	36	41	78	150	155	55	59
Boiling Springs town.....	4,647	24.4	226	719	918	493	435	492	583	183	200
Casar town.....	297	41.4	25	49	9	13	31	39	37	16	17
Earl town.....	260	41.3	14	46	5	9	29	43	42	24	14
Fallston town.....	607	37.9	53	95	28	32	72	82	83	31	34
Grover town.....	708	36.1	47	140	33	38	84	119	80	38	45
Kings Mountain city (part).....	9,242	41.0	547	1,714	324	377	947	1,205	1,303	589	581
Kingstown town.....	681	39.3	47	134	31	38	59	66	85	54	59
Lattimore town.....	488	23.2	24	77	86	78	54	45	39	20	19
Lawndale town.....	606	42.1	43	110	22	15	64	75	97	33	36
Light Oak CDP.....	691	45.9	28	105	24	22	73	83	94	71	60
Mooreboro town.....	311	42.8	16	57	14	14	25	36	65	14	20
Patterson Springs town.....	622	35.6	45	120	27	33	80	92	81	38	42
Polkville city.....	545	41.8	26	90	16	26	74	63	76	34	40
Shelby city.....	20,323	41.4	1,316	3,468	755	918	2,200	2,487	2,911	1,397	1,273
Waco town.....	321	43.4	14	46	14	10	37	51	53	24	26
Columbus County.....	58,098	39.8	3,514	10,018	2,087	2,868	7,013	7,413	8,535	4,025	3,795
Bogue township.....	3,058	42.8	166	485	92	145	326	392	483	214	249
Hallsboro CDP.....	465	43.3	27	72	16	24	43	62	57	30	38
Lake Waccamaw town (part).....	232	48.5	8	24	6	10	26	31	40	18	20
Bolton township.....	1,611	41.8	104	303	52	68	154	201	244	106	109
Bolton town.....	691	40.6	45	129	28	26	67	96	101	50	36
Lake Waccamaw town (part).....	67	55.5	2	12	0	0	3	11	5	3	9
Bug Hill township.....	2,892	37.0	209	534	108	120	379	389	400	188	150
Cerro Gordo township.....	2,152	39.8	126	388	85	84	267	334	334	152	137
Cerro Gordo town.....	207	38.3	9	46	6	7	22	28	28	12	16
Chadbourne township.....	6,219	39.5	428	1,171	224	287	693	716	971	416	385
Chadbourne town.....	1,856	39.5	124	370	78	90	175	200	248	138	119
Fair Bluff township.....	1,788	45.0	108	266	74	82	155	210	261	149	166
Fair Bluff town.....	951	46.8	55	125	40	47	91	95	156	69	93
Lees township.....	3,835	37.9	283	724	119	184	464	506	533	258	246
Ransom township.....	4,809	39.6	292	912	183	221	528	619	687	363	314
Delco CDP.....	348	43.3	11	76	12	15	24	43	52	26	32
Riegelwood CDP.....	579	41.6	37	97	18	25	64	74	73	34	51
Sandyfield town.....	447	34.4	28	95	20	26	57	45	64	35	24
South Williams township.....	7,023	36.5	339	997	223	565	1,225	1,036	953	431	375
Tabor City town.....	2,511	44.0	139	404	93	116	263	269	367	189	184
Tatums township.....	3,771	43.4	216	623	151	155	396	413	616	299	281

Table 1.

Age and Sex: 2010—Con.

[For information on confidentiality protection, nonsampling error, and definitions, see Selected Appendixes at <www.census.gov/prod/cen2010/cph-1-a.pdf>]

Age—Con			Age and sex						Percent of total population		State County County Subdivision Place
65 to 74 years	75 to 84 years	85 years and over	All ages		18 years and over		65 years and over		Under 18 years	65 years and over	
			Female	Males per 100 females	Total	Female	Total	Female			
179	79	37	1,245	98.9	1,896	974	295	160	23.4	11.9	Chatham County—Con.
105	45	24	694	97.8	1,050	524	174	105	23.5	12.7	Hadley township
55	23	17	345	106.1	554	267	95	59	22.1	13.4	Haw River township
219	109	36	1,388	94.5	2,113	1,109	364	193	21.7	13.5	Moncure CDP
909	665	284	6,878	95.4	9,682	5,048	1,858	1,076	28.0	13.8	Hickory Mountain township
402	361	190	4,013	96.5	5,538	2,877	953	593	29.8	12.1	Matthews township
227	83	27	1,327	103.5	2,110	1,051	337	173	21.9	12.5	Siler City town
101	44	13	622	101.0	976	491	158	84	21.9	12.6	New Hope township
2,318	1,554	649	7,315	86.2	11,391	6,194	4,521	2,486	16.4	33.2	Oakland township
531	180	32	823	72.8	1,337	773	743	404	6.0	52.3	Williams township
724	741	219	1,362	71.7	2,266	1,318	1,684	957	3.1	72.0	Cary town (part)
											Ferrington Village CDP
3,812	1,831	641	14,103	94.6	22,157	11,518	6,284	3,399	19.3	22.9	Cherokee County
131	42	18	395	101.8	670	334	191	105	15.9	24.0	Beaverdam township
261	107	23	806	97.4	1,296	674	391	199	18.5	24.6	Hothouse township
1,403	754	264	5,666	92.7	8,858	4,621	2,421	1,327	18.9	22.2	Murphy township
152	126	40	847	92.1	1,312	682	318	197	19.4	19.5	Murphy town
748	299	81	2,312	97.7	3,736	1,928	1,128	592	18.2	24.3	Notla township
352	153	51	1,186	93.1	1,897	975	556	277	17.2	24.3	Shoal Creek township
917	476	204	3,738	94.6	5,700	2,986	1,597	899	21.6	22.0	Valleytown township
180	112	81	966	84.4	1,373	765	373	253	22.9	20.9	Andrews town
46	26	10	159	101.9	239	117	82	43	25.5	25.5	Marble CDP
1,594	932	382	7,763	90.6	11,476	6,151	2,908	1,664	22.4	19.7	Chowan County
806	503	247	4,202	84.0	5,914	3,313	1,556	927	23.5	20.1	Township 1, Edenton
516	342	210	2,768	80.8	3,786	2,180	1,068	659	24.3	21.3	Edenton town (part)
408	212	70	1,824	99.8	2,835	1,448	690	381	22.2	18.9	Township 2, Middle
138	84	33	669	99.3	1,053	524	255	140	21.0	19.1	Township 3, Upper
242	133	32	1,068	95.2	1,674	866	407	216	19.7	19.5	Township 4, Yeopim
0	0	0	0	(X)	0	0	0	0	(X)	(X)	Edenton town (part)
1,432	776	290	5,364	97.4	8,604	4,460	2,498	1,344	18.7	23.6	Clay County
277	101	29	1,032	95.2	1,620	851	407	219	19.6	20.2	Brasstown township
466	347	135	1,965	96.8	3,122	1,636	948	542	19.3	24.5	Hayesville township
33	28	8	164	89.6	246	134	69	43	20.9	22.2	Hayesville town
240	116	44	802	96.8	1,314	680	400	203	16.7	25.3	Hiwassee township
221	94	29	757	99.9	1,236	623	344	172	18.3	22.7	Shooting Creek township
114	59	20	417	103.8	688	347	193	98	19.1	22.7	Sweetwater township
114	59	33	391	95.4	624	323	206	110	18.3	27.0	Tusquitee township
8,356	4,719	1,602	50,759	93.2	75,080	39,594	14,677	8,519	23.4	15.0	Cleveland County
8,356	4,719	1,602	50,759	93.2	75,080	39,594	14,677	8,519	23.4	15.0	Cleveland
89	52	12	475	100.0	727	369	153	82	23.5	16.1	Belwood town
221	138	39	2,452	89.5	3,702	2,009	398	231	20.3	8.6	Boiling Springs town
30	23	8	155	91.6	223	122	61	35	24.9	20.5	Casar town
20	11	3	138	88.4	200	104	34	24	23.1	13.1	Earl town
47	38	12	319	90.3	459	244	97	61	24.4	16.0	Fallston town
51	25	8	359	97.2	521	274	84	48	26.4	11.9	Grover town
770	604	281	4,983	85.5	6,981	3,876	1,655	1,074	24.5	17.9	Kings Mountain city (part)
69	29	10	359	89.7	500	275	108	60	26.6	15.9	Kingstown town
18	12	16	240	103.3	387	183	46	28	20.7	9.4	Lattimore town
47	48	16	305	98.7	453	230	111	60	25.2	18.3	Lawndale town
75	42	14	339	103.8	558	286	131	73	19.2	19.0	Light Oak CDP
30	16	4	166	87.3	238	131	50	32	23.5	16.1	Mooreboro town
46	16	2	314	98.1	457	233	64	38	26.5	10.3	Patterson Springs town
55	38	7	280	94.6	429	220	100	55	21.3	18.3	Polkville city
1,811	1,290	497	10,908	86.3	15,539	8,618	3,598	2,260	23.5	17.7	Shelby city
29	12	5	160	100.6	261	126	46	24	18.7	14.3	Waco town
5,192	2,777	861	29,345	98.0	44,566	22,557	8,830	5,182	23.3	15.2	Columbus County
312	148	46	1,552	97.0	2,407	1,234	506	285	21.3	16.5	Bogue township
44	40	12	233	99.6	366	186	96	59	21.3	20.6	Hallsboro CDP
42	6	1	105	121.0	200	92	49	24	13.8	21.1	Lake Waccamaw town (part)
167	81	22	833	93.4	1,204	628	270	153	25.3	16.8	Bolton township
66	34	13	349	98.0	517	268	113	66	25.2	16.4	Bolton town
11	10	1	33	103.0	53	23	22	12	20.9	32.8	Lake Waccamaw town (part)
240	149	26	1,467	97.1	2,149	1,104	415	234	25.7	14.3	Bug Hill township
187	86	29	1,131	90.3	1,638	856	302	181	23.9	14.0	Cerro Gordo township
17	15	1	110	88.2	152	82	33	21	26.6	15.9	Cerro Gordo town
530	309	89	3,323	87.2	4,620	2,523	928	567	25.7	14.9	Chadbourm township
165	116	33	1,036	79.2	1,362	793	314	212	26.6	16.9	Chadbourm town
181	98	38	921	94.1	1,414	743	317	184	20.9	17.7	Fair Bluff township
101	54	25	509	86.8	771	424	180	109	18.9	18.9	Fair Bluff town
338	145	35	1,961	95.6	2,828	1,455	518	274	26.3	13.5	Lees township
387	226	77	2,494	92.8	3,605	1,851	690	378	25.0	14.3	Ransom township
21	28	8	186	87.1	261	133	57	32	25.0	16.4	Delco CDP
65	34	7	300	93.0	445	232	106	54	23.1	18.3	Riegelwood CDP
30	20	3	224	99.6	324	167	53	26	27.5	11.9	Sandyfield town
494	302	83	2,956	137.6	5,687	2,302	879	526	19.0	12.5	South Williams township
269	162	56	1,360	84.6	1,968	1,104	487	300	21.6	19.4	Tabor City town
383	194	44	1,971	91.3	2,932	1,547	621	354	22.2	16.5	Tatums township

Table 1.
Age and Sex: 2010—Con.

[For information on confidentiality protection, nonsampling error, and definitions, see Selected Appendixes at <www.census.gov/prod/cen2010/cph-1-a.pdf>]

State County County Subdivision Place	Total population	Median age	Age								
			Under 5 years	5 to 17 years	18 to 20 years	21 to 24 years	25 to 34 years	35 to 44 years	45 to 54 years	55 to 59 years	60 to 64 years
Columbus County—Con.											
Tatums township—Con.											
Boardman town.....	157	50.2	9	19	5	1	17	14	31	10	7
Evergreen CDP.....	420	43.0	39	67	12	24	46	29	64	39	41
Waccamaw township.....	2,175	44.0	130	368	74	92	221	237	290	169	196
Lake Waccamaw town (part).....	1,181	48.0	64	183	25	37	114	123	146	101	111
Welches Creek township.....	1,783	43.7	82	331	74	69	165	204	305	125	138
Western Prong township.....	811	42.6	39	161	24	26	89	94	131	64	62
Whiteville township.....	11,593	40.5	682	1,874	446	597	1,354	1,493	1,687	823	714
Brunswick town.....	1,119	36.5	34	88	20	114	260	279	177	40	38
Whiteville city.....	5,394	41.4	343	844	229	296	596	600	712	360	350
Williams township.....	4,578	38.2	310	881	158	173	597	626	640	268	273
Craven County.....	103,505	36.2	7,681	16,522	4,770	7,737	13,667	11,377	13,585	6,373	5,983
Township 1.....	8,656	37.8	575	1,515	318	458	1,158	1,247	1,346	532	468
Vanceboro town.....	1,005	31.1	113	216	50	54	117	103	152	45	39
Township 2.....	8,695	48.3	426	1,189	234	273	949	916	1,175	647	779
Bridgeton town.....	454	44.0	19	72	14	21	49	59	73	34	31
Fairfield Harbour CDP.....	2,952	63.5	79	205	29	49	201	172	259	220	384
New Bern city (part).....	124	45.0	6	15	6	7	14	14	24	15	10
Township 3.....	3,462	44.6	176	539	133	145	366	390	572	277	251
Cove City town.....	399	47.8	15	52	13	24	46	35	62	28	36
Dover town.....	401	40.1	22	76	14	17	38	49	69	19	17
Township 5.....	3,836	40.5	240	699	125	156	449	485	599	269	291
Township 6.....	25,398	24.5	2,697	4,030	2,249	4,150	4,245	2,351	2,447	980	701
Havelock city.....	20,735	23.5	2,363	3,237	2,097	3,917	3,618	1,820	1,724	670	418
Neuse Forest CDP.....	2,005	41.0	140	346	60	62	252	226	315	128	149
Township 7.....	14,197	40.0	998	2,508	347	490	1,823	1,847	1,999	963	1,018
Brices Creek CDP.....	3,073	41.9	189	659	61	69	236	464	499	256	236
James City CDP (part).....	5,899	40.6	373	943	189	268	789	701	869	407	387
New Bern city (part).....	2,989	41.4	232	505	44	54	409	386	322	195	270
Township 8.....	35,865	42.2	2,361	5,381	1,235	1,964	4,307	3,710	4,867	2,457	2,272
James City CDP (part).....	0	0.0	0	0	0	0	0	0	0	0	0
New Bern city (part).....	26,411	38.3	1,982	4,006	1,000	1,696	3,598	2,758	3,458	1,726	1,478
River Bend town.....	3,119	56.8	104	316	57	100	259	266	377	213	264
Trent Woods town.....	4,155	50.2	160	696	98	87	270	440	677	351	374
Township 9.....	3,396	40.8	208	661	129	101	370	431	580	248	203
Cumberland County.....	319,431	31.0	26,539	59,002	15,861	24,635	50,494	40,294	41,585	16,984	13,837
Beaver Dam township.....	1,559	40.6	95	260	48	55	189	220	254	130	96
Black River township.....	2,180	41.7	133	391	100	93	204	259	393	161	133
Falcon town (part).....	258	27.0	29	66	18	9	27	25	35	7	10
Godwin town.....	139	43.8	8	20	6	7	13	16	26	10	8
Wade town (part).....	37	53.5	0	4	1	1	1	3	11	1	3
Carvers Creek township.....	22,866	35.3	1,764	4,431	853	1,324	2,971	3,210	3,515	1,454	1,246
Fayetteville city (part).....	10,683	34.4	792	1,934	435	748	1,499	1,382	1,617	633	595
Linden town.....	130	49.7	3	17	2	6	10	16	23	12	14
Spring Lake town (part).....	0	0.0	0	0	0	0	0	0	0	0	0
Cedar Creek township.....	12,586	39.8	770	2,280	471	555	1,457	1,674	2,099	863	783
Fayetteville city (part).....	2,004	35.0	172	382	80	106	261	230	268	122	113
Stedman town.....	1,028	35.9	60	211	32	37	156	165	145	57	51
Vander CDP (part).....	283	48.5	12	31	8	16	26	35	52	14	17
Cross Creek township.....	66,163	35.6	4,422	10,043	4,056	5,061	9,081	7,423	8,877	4,192	3,447
Fayetteville city (part).....	66,161	35.6	4,422	10,043	4,056	5,060	9,081	7,423	8,877	4,192	3,447
Eastover township.....	12,753	40.1	790	2,456	429	511	1,334	1,764	2,058	910	762
Eastover town.....	3,628	44.9	170	597	101	129	347	474	609	278	256
Fayetteville city (part).....	450	37.0	32	84	21	20	59	50	61	36	32
Vander CDP (part).....	863	42.0	60	127	39	38	103	95	149	72	54
Wade town (part).....	519	39.6	30	97	14	21	65	69	75	43	31
Grays Creek township.....	9,319	38.8	551	1,892	381	956	1,403	1,615	689	523	383
Manchester township.....	24,643	23.5	3,279	4,150	2,167	4,253	5,462	2,131	1,412	530	403
Fayetteville city (part).....	10,598	22.0	1,636	1,560	1,373	2,484	2,520	742	238	21	14
Spring Lake town (part).....	11,964	24.9	1,481	2,248	682	1,624	2,642	1,164	888	379	282
Pearces Mill township.....	17,771	30.9	1,703	3,487	673	1,011	3,163	2,273	2,188	835	744
Fayetteville city (part).....	3,053	38.9	204	493	132	160	402	351	435	164	158
Hope Mills town (part).....	0	0.0	0	0	0	0	0	0	0	0	0
Rockfish township.....	55,819	33.0	4,248	12,360	2,291	2,729	7,792	8,687	8,122	2,907	2,271
Fayetteville city (part).....	14,815	33.2	1,080	3,093	615	824	2,158	2,095	2,140	887	653
Hope Mills town (part).....	15,176	31.9	1,220	3,413	609	805	2,222	2,349	2,128	698	587
Seventy-First township.....	93,772	28.5	8,784	17,252	4,392	8,659	17,885	11,250	11,052	4,313	3,429
Fayetteville city (part).....	92,800	28.4	8,728	16,993	4,366	8,635	17,837	11,059	10,881	4,258	3,376
Currituck County.....	23,547	41.3	1,329	4,262	753	931	2,439	3,424	4,277	1,681	1,410
Crawford township.....	7,208	41.1	412	1,334	242	295	718	1,023	1,274	521	442
Coinjock CDP (part).....	298	40.3	12	51	15	18	25	47	48	25	19
Fruitville township.....	1,637	44.7	74	261	57	55	165	214	353	151	106
Moyock township.....	6,879	38.7	388	1,504	245	265	665	1,154	1,303	425	317
Moyock CDP.....	3,759	37.0	237	894	141	144	354	694	663	197	135
Poplar Branch township.....	7,823	43.7	455	1,163	209	316	891	1,033	1,347	584	545
Coinjock CDP (part).....	37	53.8	3	3	1	0	4	2	7	4	3

Table 1.

Age and Sex: 2010—Con.

[For information on confidentiality protection, nonsampling error, and definitions, see Selected Appendixes at <www.census.gov/prod/cen2010/cph-1-a.pdf>]

Age—Con			Age and sex						Percent of total population		State County County Subdivision Place
65 to 74 years	75 to 84 years	85 years and over	All ages		18 years and over		65 years and over		Under 18 years	65 years and over	
			Female	Males per 100 females	Total	Female	Total	Female			
29	15	0	94	67.0	129	77	44	30	17.8	28.0	Columbus County—Con.
30	20	9	234	79.5	314	174	59	40	25.2	14.0	Tatums township—Con.
220	124	54	1,156	88.1	1,677	892	398	234	22.9	18.3	Boardman town
147	85	45	625	89.0	934	498	277	164	20.9	23.5	Evergreen CDP
188	75	27	910	95.9	1,370	716	290	151	23.2	16.3	Waccamaw township
73	41	7	430	88.6	611	336	121	69	24.7	14.9	Lake Waccamaw town (part)
1,070	615	238	5,860	97.8	9,037	4,609	1,923	1,218	22.0	16.6	Welches Creek township
43	20	6	223	401.8	997	167	69	38	10.9	6.2	Western Prong township
530	358	176	2,984	80.8	4,207	2,384	1,064	714	22.0	19.7	Whiteville township
422	184	46	2,380	92.4	3,387	1,761	652	374	26.0	14.2	Brunswick town
8,740	5,243	1,827	52,013	99.0	79,302	40,053	15,810	8,870	23.4	15.3	Whiteville city
641	311	87	4,044	114.0	6,566	3,000	1,039	555	24.1	12.0	Williams township
67	40	9	576	74.5	676	401	116	71	32.7	11.5	Craven County
1,283	634	190	4,428	96.4	7,080	3,625	2,107	1,072	18.6	24.2	Township 1
37	37	8	250	81.6	363	195	82	48	20.0	18.1	Vanceboro town
794	437	123	1,516	94.7	2,668	1,360	1,354	659	9.6	45.9	Township 2
13	0	0	66	87.9	103	55	13	10	16.9	10.5	Bridgeton town
369	191	53	1,771	95.5	2,747	1,412	613	346	20.7	17.7	Fairfield Harbour CDP
51	33	4	204	95.6	332	173	88	49	16.8	22.1	New Bern city (part)
49	22	9	225	78.2	303	169	80	48	24.4	20.0	Township 3
342	140	41	1,943	97.4	2,897	1,495	523	291	24.5	13.6	Cove City town
912	507	129	11,708	116.9	18,671	8,352	1,548	878	26.5	6.1	Dover town
522	263	86	9,364	121.4	15,135	6,572	871	508	27.0	4.2	Township 5
194	118	15	1,010	98.5	1,519	769	327	178	24.2	16.3	Havelock city
1,370	622	212	7,239	96.1	10,691	5,509	2,204	1,150	24.7	15.5	Neuse Forest CDP
254	124	26	1,567	96.1	2,225	1,139	404	197	27.6	13.1	Township 7
508	315	150	2,995	97.0	4,583	2,378	973	566	22.3	16.5	Brices Creek CDP
441	112	19	1,515	97.3	2,252	1,153	572	257	24.7	19.1	James City CDP (part)
3,507	2,738	1,066	19,103	87.7	28,123	15,325	7,311	4,330	21.6	20.4	New Bern city (part)
0	0	0	0	(X)	0	0	0	0	(X)	(X)	Township 8
2,192	1,722	795	14,163	86.5	20,423	11,237	4,709	2,905	22.7	17.8	James City CDP (part)
559	476	128	1,634	90.9	2,699	1,436	1,163	631	13.5	37.3	New Bern city (part)
496	397	109	2,200	88.9	3,299	1,763	1,002	558	20.6	24.1	River Bend town
316	100	49	1,777	91.1	2,527	1,335	465	248	25.6	13.7	Trent Woods town
17,604	9,723	2,873	165,103	93.5	233,890	122,989	30,200	17,862	26.8	9.5	Township 9
142	56	14	758	105.7	1,204	596	212	113	22.8	13.6	Cumberland County
186	91	36	1,121	94.5	1,656	856	313	182	24.0	14.4	Beaver Dam township
14	13	5	128	101.6	163	84	32	20	36.8	12.4	Black River township
19	3	3	80	73.8	111	62	25	14	20.1	18.0	Falcon town (part)
2	5	5	23	60.9	33	21	12	10	10.8	32.4	Godwin town
1,324	652	122	11,925	91.7	16,671	8,847	2,098	1,179	27.1	9.2	Wade town (part)
680	312	56	5,634	89.6	7,957	4,284	1,048	588	25.5	9.8	Carvers Creek township
16	7	4	70	85.7	110	57	27	13	15.4	20.8	Fayetteville city (part)
0	0	0	0	(X)	0	0	0	0	(X)	(X)	Linden town
978	503	153	6,492	93.9	9,536	4,998	1,634	914	24.2	13.0	Spring Lake town (part)
126	106	38	1,117	79.4	1,450	825	270	169	27.6	13.5	Cedar Creek township
65	38	11	517	98.8	757	393	114	56	26.4	11.1	Fayetteville city (part)
41	24	7	161	75.8	240	134	72	44	15.2	25.4	Stedman town
4,807	3,402	1,352	35,455	86.6	51,698	28,368	9,561	5,940	21.9	14.5	Vander CDP (part)
4,806	3,402	1,352	35,453	86.6	51,696	28,366	9,560	5,939	21.9	14.4	Cross Creek township
1,018	527	194	6,613	92.8	9,507	5,038	1,739	990	25.5	13.6	Fayetteville city (part)
364	214	89	1,891	91.9	2,861	1,520	667	395	21.1	18.4	Eastover township
35	13	7	228	97.4	334	171	55	27	25.8	12.2	Eastover town
66	49	11	461	87.2	676	362	126	71	21.7	14.6	Fayetteville city (part)
45	19	10	271	91.5	392	213	74	44	24.5	14.3	Vander CDP (part)
610	247	68	4,716	97.6	6,876	3,533	925	506	26.2	9.9	Wade town (part)
516	288	52	10,896	126.2	17,214	7,179	856	502	30.1	3.5	Grays Creek township
9	0	1	3,981	166.2	7,402	2,380	10	8	30.2	0.1	Manchester township
352	192	30	5,865	104.0	8,235	3,993	574	332	31.2	4.8	Fayetteville city (part)
979	557	158	9,477	87.5	12,581	6,903	1,694	1,048	29.2	9.5	Spring Lake town (part)
276	206	72	1,647	85.4	2,356	1,304	554	349	22.8	18.1	Pearces Mill township
0	0	0	0	(X)	0	0	0	0	(X)	(X)	Fayetteville city (part)
2,753	1,351	308	29,433	89.6	39,211	21,254	4,412	2,576	29.8	7.9	Hope Mills town (part)
778	439	53	7,809	89.7	10,642	5,751	1,270	724	28.2	8.6	Rockfish township
665	348	132	8,199	85.1	10,543	5,911	1,145	754	30.5	7.5	Fayetteville city (part)
4,291	2,049	416	48,217	94.5	67,736	35,417	6,756	3,912	27.8	7.2	Hope Mills town (part)
4,231	2,023	413	47,719	94.5	67,079	35,077	6,667	3,864	27.7	7.2	Seventy-First township
1,899	854	288	11,878	98.2	17,956	9,103	3,041	1,627	23.7	12.9	Fayetteville city (part)
576	271	100	3,598	100.3	5,462	2,770	947	496	24.2	13.1	Currituck County
23	10	5	146	104.1	235	119	38	18	21.1	12.8	Crawford township
134	47	20	832	96.8	1,302	649	201	111	20.5	12.3	Coinjock CDP (part)
396	177	40	3,505	96.3	4,987	2,542	613	335	27.5	8.9	Fruitville township
189	90	21	1,953	92.5	2,628	1,363	300	166	30.1	8.0	Moyock township
793	359	128	3,943	98.4	6,205	3,142	1,280	685	20.7	16.4	Moyock CDP
7	2	1	18	105.6	31	16	10	6	16.2	27.0	Poplar Branch township
											Coinjock CDP (part)

Table 1.
Age and Sex: 2010—Con.

[For information on confidentiality protection, nonsampling error, and definitions, see Selected Appendixes at <www.census.gov/prod/cen2010/cph-1-a.pdf>]

State County County Subdivision Place	Total population	Median age	Age								
			Under 5 years	5 to 17 years	18 to 20 years	21 to 24 years	25 to 34 years	35 to 44 years	45 to 54 years	55 to 59 years	60 to 64 years
Dare County.....	33,920	43.6	1,839	4,953	868	1,328	4,078	4,545	5,796	2,824	2,522
Atlantic township.....	17,809	43.5	871	2,674	453	682	2,121	2,470	3,140	1,447	1,306
Duck town.....	369	58.6	9	31	6	12	19	38	45	32	46
Kill Devil Hills town.....	6,683	37.8	384	979	204	348	1,128	1,062	1,139	472	340
Kitty Hawk town.....	3,272	45.4	140	472	90	100	363	446	628	279	266
Southern Shores town.....	2,714	54.2	82	372	46	65	140	257	435	265	306
Croatan township.....	1,085	42.8	56	174	37	51	122	135	181	79	76
Manns Harbor CDP.....	821	40.4	44	134	29	43	98	116	130	62	44
East Lake township.....	161	39.8	13	23	6	12	20	18	29	8	8
Hatteras township.....	2,921	44.0	175	393	96	133	355	354	508	281	198
Buxton CDP.....	1,273	39.8	90	198	53	63	164	159	226	84	81
Frisco CDP.....	200	50.0	7	13	5	12	28	18	42	25	17
Hatteras CDP.....	504	46.8	21	59	9	22	73	57	82	71	36
Kinnakeet township.....	1,401	47.6	59	152	24	51	172	181	239	122	122
Avon CDP.....	776	50.1	32	73	14	26	90	90	138	78	70
Rodanthe CDP.....	261	42.5	8	38	2	14	44	36	40	21	18
Salvo CDP.....	229	48.2	14	20	3	8	23	33	38	15	30
Waves CDP.....	134	43.5	5	21	5	3	15	22	22	8	4
Nags Head township.....	10,543	43.1	665	1,537	252	399	1,288	1,387	1,699	887	812
Manteo town.....	1,434	42.8	101	199	37	51	187	181	223	103	108
Nags Head town.....	2,757	46.8	159	307	42	97	334	367	489	270	229
Wanchese CDP.....	1,642	40.9	104	265	44	78	200	219	247	137	108
Davidson County.....	162,878	40.3	9,975	28,897	5,529	6,652	18,260	23,791	25,460	10,747	10,179
Abbotts Creek township.....	12,846	38.4	813	2,486	346	495	1,643	1,976	2,042	836	717
High Point city (part).....	4,807	31.3	430	992	129	251	936	829	570	209	165
Wallburg town (part).....	2,870	41.7	155	554	97	102	260	402	531	208	174
Alleghany township.....	710	44.4	32	118	18	25	73	94	119	67	61
Arcadia township.....	10,799	41.6	619	2,012	312	318	998	1,706	1,963	752	744
Welcome CDP (part).....	114	34.0	7	26	5	5	15	22	20	4	6
Boone township.....	4,753	37.8	327	888	188	208	533	779	737	307	281
Tyro CDP (part).....	288	31.4	24	67	11	18	38	52	45	11	12
Conrad Hill township.....	9,401	42.4	492	1,554	333	339	995	1,372	1,486	685	655
Lexington city (part).....	0	0.0	0	0	0	0	0	0	0	0	0
Cotton Grove township.....	9,066	42.9	463	1,509	325	332	931	1,254	1,548	743	685
Lexington city (part).....	765	40.5	44	127	46	28	84	102	117	56	50
Southmont CDP.....	1,470	43.2	73	255	44	41	158	208	234	129	121
Emmons township.....	7,243	42.5	392	1,230	262	283	726	1,044	1,148	494	484
Denton town (part).....	1,636	39.8	104	281	62	68	200	222	256	102	100
Hampton township.....	1,282	46.1	73	175	19	48	116	195	201	103	135
Healing Spring township.....	2,642	44.2	114	420	91	95	231	405	421	225	227
Denton town (part).....	0	0.0	0	0	0	0	0	0	0	0	0
Jackson Hill township.....	1,107	42.5	54	209	47	42	99	155	182	89	68
Lexington township.....	30,851	39.3	2,177	5,134	1,085	1,529	3,793	4,161	4,323	1,917	1,844
Lexington city (part).....	18,166	37.2	1,471	3,019	679	1,033	2,374	2,406	2,425	1,059	956
Welcome CDP (part).....	3,534	41.7	210	583	108	140	404	503	562	231	233
Midway township.....	12,181	43.4	543	2,082	437	426	1,154	1,762	2,156	901	795
Midway town.....	4,679	42.5	205	822	169	158	465	689	745	359	316
Wallburg town (part).....	177	34.8	7	35	7	15	25	14	39	10	5
Welcome CDP (part).....	514	44.1	20	100	17	19	45	69	119	31	34
Reedy Creek township.....	5,088	40.0	274	942	148	182	546	906	830	315	320
Welcome CDP (part).....	0	0.0	0	0	0	0	0	0	0	0	0
Silver Hill township.....	6,164	40.5	381	1,112	201	252	679	924	990	416	419
Thomasville township.....	39,010	38.7	2,611	7,263	1,363	1,715	4,654	5,594	5,711	2,293	2,181
High Point city (part).....	503	43.1	22	99	14	10	45	76	81	44	35
Thomasville city (part).....	26,493	36.1	2,005	5,023	959	1,318	3,539	3,761	3,532	1,394	1,299
Tyro township.....	9,025	40.0	575	1,643	326	333	1,011	1,362	1,478	560	520
Tyro CDP (part).....	3,591	38.2	234	702	148	145	416	556	574	208	208
Yadkin College township.....	710	42.1	35	120	28	30	78	102	125	44	43
Davie County.....	41,240	42.5	2,352	7,399	1,314	1,321	4,026	5,705	6,536	3,016	2,742
Calahaln township.....	2,673	39.9	183	460	97	96	292	401	378	201	182
Mocksville town (part).....	0	0.0	0	0	0	0	0	0	0	0	0
Clarksville township.....	3,766	40.8	228	677	138	112	423	538	635	246	249
Farmington township.....	11,313	46.5	567	1,884	295	271	886	1,472	1,780	889	888
Bermuda Run town.....	1,725	65.1	30	118	17	15	39	99	177	161	201
Hillsdale CDP.....	984	39.0	75	141	15	27	162	140	113	52	60
Fulton township.....	2,281	43.4	122	376	65	64	246	312	363	210	164
Jerusalem township.....	6,062	39.4	372	1,150	217	278	677	849	910	424	357
Cooleemee town.....	960	39.5	71	179	27	42	115	133	128	64	59
Mocksville township.....	9,837	40.3	633	1,757	344	358	1,125	1,350	1,437	647	571
Mocksville town (part).....	5,051	39.4	344	912	190	199	585	692	670	287	247
Shady Grove township.....	5,308	43.2	247	1,095	158	142	377	783	1,033	399	331
Advance CDP.....	1,138	45.3	53	200	32	47	89	144	218	88	80
Duplin County.....	58,505	37.8	4,284	10,586	2,192	2,775	7,319	7,584	8,180	3,800	3,490
Albertson township.....	3,878	28.9	400	910	174	217	640	540	383	182	157
Cypress Creek township.....	3,409	41.2	191	580	133	145	369	474	520	210	222
Faison township.....	4,489	38.2	324	774	181	244	525	623	631	325	262
Calypso town.....	538	38.6	30	94	26	28	62	76	65	39	36
Faison town (part).....	961	34.4	94	174	42	62	114	139	119	55	56
Mount Olive town (part).....	51	35.2	0	14	6	2	3	9	10	1	2

Table 1.

Age and Sex: 2010—Con.

[For information on confidentiality protection, nonsampling error, and definitions, see Selected Appendixes at <www.census.gov/prod/cen2010/cph-1-a.pdf>]

Age—Con			Age and sex						Percent of total population		State County County Subdivision Place
65 to 74 years	75 to 84 years	85 years and over	All ages		18 years and over		65 years and over		Under 18 years	65 years and over	
			Female	Males per 100 females	Total	Female	Total	Female			
3,171	1,564	432	16,964	100.0	27,128	13,619	5,167	2,714	20.0	15.2	Dare County
1,640	804	201	8,876	100.6	14,264	7,131	2,645	1,369	19.9	14.9	Atlantic township
103	25	3	185	99.5	329	170	131	66	10.8	35.5	Duck town
374	192	61	3,234	106.6	5,320	2,552	627	344	20.4	9.4	Kill Devil Hills town
293	160	35	1,656	97.6	2,660	1,355	488	254	18.7	14.9	Kitty Hawk town
467	222	57	1,399	94.0	2,260	1,171	746	383	16.7	27.5	Southern Shores town
98	63	13	542	100.2	855	424	174	81	21.2	16.0	Croatan township
64	47	10	403	103.7	643	317	121	60	21.7	14.7	Manns Harbor CDP
15	8	1	85	89.4	125	68	24	13	22.4	14.9	East Lake township
257	131	40	1,437	103.3	2,353	1,164	428	222	19.4	14.7	Hatteras township
91	51	13	619	105.7	985	489	155	87	22.6	12.2	Buxton CDP
22	11	0	97	106.2	180	89	33	14	10.0	16.5	Frisco CDP
44	18	12	247	104.0	424	204	74	37	15.9	14.7	Hatteras CDP
186	71	22	666	110.4	1,190	559	279	140	15.1	19.9	Kinnakeet township
106	43	16	375	106.9	671	315	165	83	13.5	21.3	Avon CDP
29	8	3	116	125.0	215	99	40	21	17.6	15.3	Rodanthe CDP
28	14	3	110	108.2	195	94	45	21	14.8	19.7	Salvo CDP
23	6	0	65	106.2	108	51	29	15	19.4	21.6	Waves CDP
975	487	155	5,358	96.8	8,341	4,273	1,617	889	20.9	15.3	Nags Head township
153	71	20	783	83.1	1,134	632	244	142	20.9	17.0	Manteo town
258	146	59	1,386	98.9	2,291	1,147	463	267	16.9	16.8	Nags Head town
118	96	26	840	95.5	1,273	651	240	133	22.5	14.6	Wanchese CDP
13,583	7,350	2,455	83,081	96.0	124,006	64,130	23,388	13,199	23.9	14.4	Davidson County
882	484	126	6,673	92.5	9,547	5,014	1,492	815	25.7	11.6	Abbotts Creek township
172	108	16	2,596	85.2	3,385	1,885	296	184	29.6	6.2	High Point city (part)
243	117	27	1,438	99.6	2,161	1,083	387	196	24.7	13.5	Wallburg town (part)
71	23	9	348	104.0	560	278	103	53	21.1	14.5	Alleghany township
860	425	90	5,486	96.8	8,168	4,225	1,375	745	24.4	12.7	Arcadia township
1	3	0	66	72.7	81	45	4	3	28.9	3.5	Welcome CDP (part)
326	143	36	2,383	99.5	3,538	1,791	505	275	25.6	10.6	Boone township
8	2	0	137	110.2	197	98	10	5	31.6	3.5	Tyro CDP (part)
899	469	122	4,708	99.7	7,355	3,724	1,490	797	21.8	15.8	Conrad Hill township
0	0	0	0	(X)	0	0	0	0	(X)	(X)	Lexington city (part)
839	348	89	4,480	102.4	7,094	3,564	1,276	674	21.8	14.1	Cotton Grove township
57	36	18	389	96.7	594	308	111	63	22.4	14.5	Lexington city (part)
142	57	8	710	107.0	1,142	563	207	99	22.3	14.1	Southmont CDP
672	367	141	3,711	95.2	5,621	2,917	1,180	672	22.4	16.3	Emmons township
129	83	29	853	91.8	1,251	661	241	133	23.5	14.7	Denton town (part)
163	45	9	635	101.9	1,034	525	217	110	19.3	16.9	Hampton township
285	96	32	1,305	102.5	2,108	1,043	413	209	20.2	15.6	Healing Spring township
0	0	0	0	(X)	0	0	0	0	(X)	(X)	Denton town (part)
99	46	17	542	104.2	844	414	162	86	23.8	14.6	Jackson Hill township
2,540	1,651	697	15,952	93.4	23,540	12,317	4,888	2,922	23.7	15.8	Lexington township
1,353	950	441	9,429	92.7	13,676	7,216	2,744	1,732	24.7	15.1	Lexington city (part)
305	191	64	1,825	93.6	2,741	1,420	560	313	22.4	15.8	Welcome CDP (part)
1,225	566	134	6,154	97.9	9,556	4,914	1,925	1,063	21.5	15.8	Midway township
483	216	52	2,369	97.5	3,652	1,877	751	425	21.9	16.1	Midway town
15	3	2	82	115.9	135	66	20	9	23.7	11.3	Wallburg town (part)
33	23	4	260	97.7	394	200	60	31	23.3	11.7	Welcome CDP (part)
386	179	60	2,551	99.5	3,872	1,969	625	337	23.9	12.3	Reedy Creek township
0	0	0	0	(X)	0	0	0	0	(X)	(X)	Welcome CDP (part)
470	242	78	3,103	98.6	4,671	2,352	790	416	24.2	12.8	Silver Hill township
3,021	1,891	713	20,170	93.4	29,136	15,342	5,625	3,312	25.3	14.4	Thomasville township
46	27	4	255	97.3	382	192	77	39	24.1	15.3	High Point city (part)
1,814	1,273	576	13,837	91.5	19,465	10,424	3,663	2,253	26.5	13.8	Thomasville city (part)
775	352	90	4,513	100.0	6,807	3,446	1,217	654	24.6	13.5	Tyro township
266	110	24	1,757	104.4	2,655	1,319	400	209	26.1	11.1	Tyro CDP (part)
70	23	12	367	93.5	555	295	105	59	21.8	14.8	Yadkin College township
3,822	2,149	858	21,104	95.4	31,489	16,403	6,829	3,854	23.6	16.6	Davie County
235	121	27	1,343	99.0	2,030	1,028	383	210	24.1	14.3	Calahaln township
0	0	0	0	(X)	0	0	0	0	(X)	(X)	Mocksville town (part)
306	170	44	1,874	101.0	2,861	1,456	520	294	24.0	13.8	Clarksville township
1,279	724	378	5,827	94.1	8,862	4,660	2,381	1,318	21.7	21.0	Farmington township
350	288	230	943	82.9	1,577	867	868	468	8.6	50.3	Bermuda Run town
81	69	49	557	76.7	768	450	199	136	22.0	20.2	Hillsdale CDP
227	99	33	1,161	96.5	1,783	915	359	198	21.8	15.7	Fulton township
487	264	77	3,084	96.6	4,540	2,307	828	459	25.1	13.7	Jerusalem township
58	67	17	505	90.1	710	378	142	85	26.0	14.8	Cooleemee town
832	546	237	5,190	89.5	7,447	4,021	1,615	975	24.3	16.4	Mocksville township
418	335	172	2,770	82.3	3,795	2,145	925	609	24.9	18.3	Mocksville town (part)
456	225	62	2,625	102.2	3,966	2,016	743	400	25.3	14.0	Shady Grove township
119	54	14	554	105.4	885	455	187	98	22.2	16.4	Advance CDP
4,686	2,716	893	29,747	96.7	43,635	22,578	8,295	4,821	25.4	14.2	Duplin County
178	74	23	1,860	108.5	2,568	1,229	275	161	33.8	7.1	Albertson township
341	185	39	1,714	98.9	2,638	1,350	565	306	22.6	16.6	Cypress Creek township
310	224	66	2,239	100.5	3,391	1,702	600	333	24.5	13.4	Faison township
42	27	13	280	92.1	414	210	82	46	23.0	15.2	Calypso town
46	49	11	477	101.5	693	342	106	59	27.9	11.0	Faison town (part)
1	3	0	30	70.0	37	20	4	4	27.5	7.8	Mount Olive town (part)

Table 1.
Age and Sex: 2010—Con.

[For information on confidentiality protection, nonsampling error, and definitions, see Selected Appendixes at <www.census.gov/prod/cen2010/cph-1-a.pdf>]

State County County Subdivision Place	Total population	Median age	Age								
			Under 5 years	5 to 17 years	18 to 20 years	21 to 24 years	25 to 34 years	35 to 44 years	45 to 54 years	55 to 59 years	60 to 64 years
Duplin County—Con.											
Glisson township.....	2,718	30.6	269	522	137	164	442	338	372	106	121
Island Creek township.....	10,390	41.3	711	1,728	323	438	1,203	1,260	1,388	745	782
Greenevers town.....	634	34.3	67	108	32	39	77	77	80	36	39
Teachey town.....	376	33.0	33	63	16	22	62	41	51	26	19
Wallace town (part).....	3,873	41.0	285	627	101	153	494	452	482	238	234
Kenansville township.....	5,565	39.7	338	980	201	254	696	731	895	416	304
Kenansville town.....	855	50.3	52	82	17	29	90	98	126	58	68
Magnolia town (part).....	0	0.0	0	0	0	0	0	0	0	0	0
Warsaw town (part).....	7	30.5	1	0	1	0	2	0	2	0	0
Limestone township.....	7,721	39.8	488	1,372	256	358	923	999	1,124	487	474
Beulaville town.....	1,296	45.2	77	194	43	57	132	142	178	84	73
Potters Hill CDP.....	481	43.9	27	59	25	22	48	69	80	34	38
Magnolia township.....	3,140	33.2	305	630	131	146	437	363	455	175	127
Magnolia town (part).....	939	31.7	109	185	41	44	137	103	123	48	35
Rockfish township.....	1,892	37.6	138	361	69	90	219	245	270	134	108
Harrells town (part).....	23	36.3	0	7	1	0	3	5	1	2	2
Wallace town (part).....	7	7.5	2	2	1	0	0	0	2	0	0
Rose Hill township.....	3,411	39.9	240	603	121	131	387	445	486	228	208
Rose Hill town.....	1,626	40.5	112	283	61	57	184	213	214	113	104
Smith township.....	2,517	38.3	185	429	102	135	304	337	377	171	147
Warsaw township.....	6,108	39.1	458	1,060	235	322	708	739	837	403	378
Warsaw town (part).....	3,047	38.4	251	524	114	172	355	368	413	183	141
Wolfsrape township.....	3,267	35.6	237	637	129	131	466	490	442	218	200
Durham County.....	267,587	33.2	19,815	40,506	13,642	18,541	48,956	37,762	34,132	15,454	12,662
Carr township.....	3,064	39.5	219	394	61	89	516	536	439	212	198
Durham city (part).....	18	32.0	3	2	0	0	7	0	0	1	2
Raleigh city (part).....	1,060	32.8	125	124	10	28	317	238	93	49	28
Durham township.....	106,210	30.7	7,883	15,554	9,254	9,251	18,483	13,708	12,496	5,498	4,327
Durham city (part).....	104,422	30.7	7,729	15,171	9,178	9,129	18,182	13,493	12,296	5,402	4,245
Lebanon township.....	18,722	44.2	982	3,331	485	454	1,616	2,717	3,174	1,709	1,493
Durham city (part).....	8,159	40.4	524	1,587	220	187	814	1,395	1,230	623	515
Mangum township.....	6,362	46.8	331	1,010	159	170	505	831	1,196	648	559
Durham city (part).....	1,192	52.0	64	175	18	20	65	140	183	126	155
Rougemont CDP (part).....	831	49.2	33	111	19	19	66	105	163	82	74
Oak Grove township.....	39,856	33.8	3,289	7,643	1,365	1,795	6,725	6,563	5,444	2,179	1,726
Durham city (part).....	27,818	32.0	2,491	5,637	987	1,282	5,204	4,901	3,608	1,356	972
Gorman CDP.....	1,011	38.9	89	147	23	38	144	148	131	70	60
Triangle township.....	93,373	33.1	7,111	12,574	2,318	6,782	21,111	13,407	11,383	5,208	4,359
Chapel Hill town (part).....	2,836	42.5	104	224	43	286	560	257	278	175	158
Durham city (part).....	86,691	32.7	6,768	11,734	2,213	6,373	20,116	12,587	10,416	4,700	3,931
Morrisville town (part).....	0	0.0	0	0	0	0	0	0	0	0	0
Raleigh city (part).....	7	54.5	0	0	0	0	1	1	2	0	1
Edgecombe County.....	56,552	39.6	3,706	10,173	2,236	2,687	6,504	6,775	8,550	4,254	3,563
Township 1, Tarboro.....	15,189	41.7	959	2,558	531	718	1,752	1,669	2,219	1,161	984
Princeville town.....	2,082	36.9	150	417	108	102	232	211	297	186	138
Tarboro town (part).....	11,413	42.3	723	1,883	376	543	1,300	1,238	1,657	805	714
Township 2, Lower Conetoe.....	1,906	41.6	118	329	75	88	227	202	349	165	128
Conetoe town.....	294	43.8	21	44	16	13	35	19	45	31	17
Township 3, Upper Conetoe.....	736	43.0	43	121	32	26	70	99	128	59	57
Speed town.....	80	47.7	2	19	1	1	3	9	19	8	4
Township 4, Deep Creek.....	911	42.1	60	150	26	32	89	142	145	76	63
Township 5, Lower Fishing Creek.....	1,282	36.0	90	260	58	78	142	143	189	78	76
Leggett town.....	60	51.0	0	9	0	2	5	7	11	9	5
Tarboro town (part).....	2	67.5	0	0	0	0	0	0	0	0	0
Township 6, Upper Fishing Creek.....	1,560	43.2	86	267	71	61	157	175	301	105	111
Whitakers town (part).....	402	45.0	16	68	17	15	39	46	68	30	30
Township 7, Swift Creek.....	3,525	36.4	176	595	175	197	552	491	534	244	193
Rocky Mount city (part).....	2,116	34.1	92	369	100	120	412	262	300	134	124
Township 8, Sparta.....	2,554	36.7	194	503	109	128	287	371	380	164	156
Township 9, Otter Creek.....	1,807	43.2	96	309	51	70	203	231	278	144	122
Macclesfield town.....	471	46.4	20	65	14	25	46	57	73	41	32
Township 10, Lower Town Creek.....	3,303	41.1	200	583	141	133	345	416	497	257	225
Pinetops town.....	1,374	41.2	102	240	67	58	137	149	204	101	103
Township 11, Walnut Creek.....	1,931	37.2	134	361	77	98	247	224	302	162	139
Township 12, Rocky Mount.....	17,896	38.7	1,294	3,365	758	890	1,932	2,035	2,667	1,326	1,081
Rocky Mount city (part).....	15,408	37.6	1,175	2,973	683	795	1,674	1,705	2,277	1,114	896
Township 13, Cokey.....	2,134	39.4	130	409	62	84	248	302	314	194	149
Township 14, Upper Town Creek.....	1,818	35.5	126	363	70	84	253	275	247	119	79
Rocky Mount city (part).....	0	0.0	0	0	0	0	0	0	0	0	0
Sharpsburg town (part).....	209	31.5	15	52	8	12	30	33	25	19	3
Forsyth County.....	350,670	37.2	23,861	61,540	16,240	19,023	44,931	47,142	50,959	22,192	19,271
Abbotts Creek township.....	11,310	41.7	610	1,848	309	464	1,262	1,752	1,849	780	799
High Point city (part).....	8	38.0	1	1	0	0	2	0	2	1	0
Kernersville town (part).....	3,897	37.9	247	661	107	211	545	727	580	221	200
Belews Creek township.....	6,160	41.5	340	1,116	194	206	618	964	1,107	478	411
Bethania township.....	9,200	40.8	569	1,606	270	336	1,081	1,309	1,441	636	616
Bethania town (part).....	259	48.6	9	28	8	9	28	34	55	14	23
Germantown CDP (part).....	417	47.5	23	61	10	9	34	52	80	28	29

Table 1.
Age and Sex: 2010—Con.

[For information on confidentiality protection, nonsampling error, and definitions, see Selected Appendixes at <www.census.gov/prod/cen2010/cph-1-a.pdf>]

Age—Con			Age and sex						Percent of total population		State County County Subdivision Place
65 to 74 years	75 to 84 years	85 years and over	All ages		18 years and over		65 years and over		Under 18 years	65 years and over	
			Female	Males per 100 females	Total	Female	Total	Female			
152	70	25	1,302	108.8	1,927	927	247	137	29.1	9.1	Duplin County—Con.
975	624	213	5,503	88.8	7,951	4,321	1,812	1,071	23.5	17.4	Glisson township
44	23	12	345	83.8	459	256	79	48	27.6	12.5	Island Creek township
26	15	2	196	91.8	280	151	43	21	25.5	11.4	Greenevers town
361	317	129	2,100	84.4	2,961	1,669	807	528	23.5	20.8	Teachey town
440	222	88	2,722	104.4	4,247	2,097	750	436	23.7	13.5	Wallace town (part)
114	78	43	470	81.9	721	403	235	149	15.7	27.5	Kenansville township
0	0	0	0	(X)	0	0	0	0	(X)	(X)	Kenansville town
1	0	0	4	75.0	6	4	1	1	14.3	14.3	Magnolia town (part)
710	424	106	3,996	93.2	5,861	3,121	1,240	735	24.1	16.1	Warsaw town (part)
152	120	44	746	73.7	1,025	612	316	224	20.9	24.4	Limestone township
47	29	3	246	95.5	395	208	79	50	17.9	16.4	Beulaville town
198	139	34	1,571	99.9	2,205	1,128	371	211	29.8	11.8	Potters Hill CDP
69	33	12	461	103.7	645	334	114	69	31.3	12.1	Magnolia township
166	68	24	969	95.3	1,393	725	258	137	26.4	13.6	Magnolia town (part)
1	1	0	15	53.3	16	11	2	2	30.4	8.7	Rockfish township
0	0	0	4	75.0	3	2	0	0	57.1	0.0	Harrells town (part)
301	165	96	1,748	95.1	2,568	1,382	562	360	24.7	16.5	Wallace town (part)
165	85	35	852	90.8	1,231	671	285	182	24.3	17.5	Rose Hill township
200	101	29	1,296	94.2	1,903	981	330	192	24.4	13.1	Rose Hill town
517	331	120	3,225	89.4	4,590	2,448	968	572	24.9	15.8	Smith township
245	204	77	1,670	82.5	2,272	1,265	526	322	25.4	17.3	Warsaw township
198	89	30	1,602	103.9	2,393	1,167	317	170	26.8	9.7	Warsaw town (part)
14,057	8,166	3,894	139,931	91.2	207,266	110,423	26,117	15,576	22.5	9.8	Wolfsrape township
283	85	32	1,566	95.7	2,451	1,251	400	214	20.0	13.1	Durham County
1	2	0	8	125.0	13	7	3	1	27.8	16.7	Carr township
33	9	6	570	86.0	811	434	48	30	23.5	4.5	Durham city (part)
4,689	3,269	1,798	54,759	94.0	82,773	43,336	9,756	6,083	22.1	9.2	Raleigh city (part)
4,586	3,228	1,783	53,764	94.2	81,522	42,609	9,597	5,983	21.9	9.2	Durham township
1,615	822	324	9,717	92.7	14,409	7,644	2,761	1,544	23.0	14.7	Durham city (part)
556	357	151	4,314	89.1	6,048	3,295	1,064	633	25.9	13.0	Lebanon township
622	242	89	3,225	97.3	5,021	2,551	953	479	21.1	15.0	Durham city (part)
175	60	11	633	88.3	953	500	246	112	20.1	20.6	Durham city (part)
100	36	23	414	100.7	687	346	159	81	17.3	19.1	Mangum township
1,825	989	313	20,802	91.6	28,924	15,438	3,127	1,819	27.4	7.8	Rougemont CDP (part)
851	405	124	14,737	88.8	19,690	10,722	1,380	824	29.2	5.0	Oak Grove township
89	57	15	501	101.8	775	383	161	100	23.3	15.9	Durham city (part)
5,023	2,759	1,338	49,862	87.3	73,688	40,203	9,120	5,437	21.1	9.8	Gorman CDP
258	333	160	1,538	84.4	2,508	1,381	751	441	11.6	26.5	Triangle township
4,444	2,289	1,120	46,303	87.2	68,189	37,232	7,853	4,708	21.3	9.1	Chapel Hill town (part)
0	0	0	0	(X)	0	0	0	0	(X)	(X)	Durham city (part)
2	0	0	5	40.0	7	5	2	2	0.0	28.6	Morrisville town (part)
4,558	2,594	952	30,313	86.6	42,673	23,525	8,104	4,891	24.5	14.3	Raleigh city (part)
1,310	901	427	8,307	82.8	11,672	6,566	2,638	1,663	23.2	17.4	Edgecombe County
134	86	21	1,170	77.9	1,515	887	241	157	27.2	11.6	Township 1, Tarboro
1,038	749	387	6,201	84.1	8,807	4,913	2,174	1,380	22.8	19.0	Princeville town
139	71	15	967	97.1	1,459	759	225	131	23.5	11.8	Tarboro town (part)
31	18	4	151	94.7	229	124	53	31	22.1	18.0	Township 2, Lower Conetoe
59	32	10	379	94.2	572	298	101	63	22.3	13.7	Conetoe town
5	7	2	44	81.8	59	34	14	11	26.3	17.5	Township 3, Upper Conetoe
79	34	15	483	88.6	701	368	128	77	23.1	14.1	Speed town
95	58	15	655	95.7	932	486	168	99	27.3	13.1	Township 4, Deep Creek
6	6	0	28	114.3	51	23	12	5	15.0	20.0	Township 5, Lower Fishing Creek
2	0	0	1	100.0	2	1	2	1	0.0	100.0	Leggett town
132	67	27	800	95.0	1,207	621	226	115	22.6	14.5	Tarboro town (part)
33	29	11	203	98.0	318	161	73	37	20.9	18.2	Township 6, Upper Fishing Creek
237	106	25	2,038	73.0	2,754	1,656	368	226	21.9	10.4	Whitakers town (part)
140	53	10	1,318	60.5	1,655	1,097	203	129	21.8	9.6	Township 7, Swift Creek
163	79	20	1,310	95.0	1,857	962	262	145	27.3	10.3	Rocky Mount city (part)
173	103	27	949	90.4	1,402	743	303	178	22.4	16.8	Township 8, Sparta
48	39	11	253	86.2	386	206	98	60	18.0	20.8	Township 9, Otter Creek
279	191	36	1,719	92.1	2,520	1,352	506	282	23.7	15.3	Macclesfield town
116	81	16	746	84.2	1,032	587	213	130	24.9	9.5	Township 10, Lower Town Creek
138	42	7	952	102.8	1,436	731	187	96	25.6	15.7	Pinetops town
1,461	793	294	9,714	84.2	13,237	7,446	2,548	1,572	26.0	14.2	Township 11, Walnut Creek
1,206	648	262	8,458	82.2	11,260	6,420	2,116	1,335	26.9	13.7	Township 12, Rocky Mount
156	66	20	1,105	93.1	1,595	828	242	128	25.3	11.3	Rocky Mount city (part)
137	51	14	935	94.4	1,329	709	202	116	26.9	11.1	Township 13, Cokey
0	0	0	0	(X)	0	0	0	0	(X)	(X)	Township 14, Upper Town Creek
8	3	1	109	91.7	142	80	12	6	32.1	5.7	Rocky Mount city (part)
24,280	15,307	5,924	184,251	90.3	265,269	142,467	45,511	26,713	24.4	13.0	Sharpsburg town (part)
974	532	131	5,779	95.7	8,852	4,589	1,637	879	21.7	14.5	Forsyth County
0	1	0	4	100.0	6	3	1	1	25.0	12.5	Abbotts Creek township
235	132	31	2,009	94.0	2,989	1,579	398	215	23.3	10.2	High Point city (part)
502	173	51	3,066	100.9	4,704	2,384	726	389	23.6	11.8	Kernersville town (part)
777	464	95	4,759	93.3	7,025	3,716	1,336	757	23.6	14.5	Belews Creek township
30	20	1	136	90.4	222	117	51	31	14.3	19.7	Bethania township
53	30	8	221	88.7	333	178	91	54	20.1	21.8	Bethania town (part)
											Germantown CDP (part)

Table 1.
Age and Sex: 2010—Con.

[For information on confidentiality protection, nonsampling error, and definitions, see Selected Appendixes at <www.census.gov/prod/cen2010/cph-1-a.pdf>]

State County County Subdivision Place	Total population	Median age	Age								
			Under 5 years	5 to 17 years	18 to 20 years	21 to 24 years	25 to 34 years	35 to 44 years	45 to 54 years	55 to 59 years	60 to 64 years
Forsyth County—Con.											
Bethania township—Con.											
King city (part).....	439	33.2	32	99	15	11	71	81	83	17	12
Rural Hall town.....	2,937	38.2	212	503	82	131	414	390	385	189	193
Tobaccoville village (part).....	301	48.4	16	34	8	11	30	41	56	21	31
Broadway township.....	2,002	39.1	154	288	52	66	335	279	299	121	107
Clemmons township.....	14,927	44.0	780	2,795	417	438	1,159	2,112	2,674	1,168	974
Clemmons village (part).....	12,046	44.7	615	2,234	335	356	913	1,629	2,121	935	807
Kernersville township.....	30,386	39.6	1,871	5,461	970	1,300	3,598	4,481	4,803	2,049	1,864
Kernersville town (part).....	19,170	38.6	1,266	3,288	617	921	2,533	2,798	2,786	1,199	1,133
Walkertown town (part).....	527	33.7	40	121	20	25	63	72	79	28	43
Lewisville township.....	17,707	39.9	1,126	3,694	555	511	1,761	2,625	2,966	1,292	1,092
Clemmons village (part).....	6,581	33.9	599	1,488	190	212	927	1,101	838	309	297
Lewisville town (part).....	7,043	43.3	355	1,389	222	209	591	948	1,338	611	493
Middle Fork I township.....	1,710	36.3	122	342	51	92	222	228	246	122	95
Walkertown town (part).....	672	44.8	43	97	17	25	78	78	97	66	48
Middle Fork II township.....	2,639	43.5	150	405	89	86	278	363	448	199	186
Kernersville town (part).....	4	59.0	0	0	0	0	0	0	1	1	1
Walkertown town (part).....	1,873	43.8	108	279	60	57	210	252	324	129	139
Old Richmond township.....	5,236	44.6	270	814	183	191	502	683	981	440	361
King city (part).....	180	37.4	15	34	5	2	31	26	33	8	11
Tobaccoville village (part).....	2,140	45.7	102	325	67	79	193	277	386	188	161
Old Town township.....	149	55.1	4	13	4	3	12	12	26	18	18
Bethania town (part).....	69	57.3	1	2	4	2	1	7	14	11	9
Salem Chapel township.....	6,808	43.3	354	1,203	202	296	698	828	1,222	530	421
Germanton CDP (part).....	108	53.0	5	15	1	6	6	9	16	12	5
Walkertown town (part).....	1,603	43.7	77	281	39	61	175	197	277	110	98
South Fork township.....	2,576	38.9	193	380	69	79	438	361	398	170	165
Vienna township.....	10,243	44.3	500	2,004	292	266	770	1,405	1,950	867	712
Bethania town (part).....	0	0.0	0	0	0	0	0	0	0	0	0
Lewisville town (part).....	5,596	43.6	279	1,132	154	155	416	798	1,083	484	375
Winston township.....	229,617	34.6	16,818	39,571	12,583	14,689	32,197	29,740	30,549	13,322	11,450
Winston-Salem city.....	229,617	34.6	16,818	39,571	12,583	14,689	32,197	29,740	30,549	13,322	11,450
Franklin County.....	60,619	39.1	3,981	10,881	2,382	2,565	7,007	8,855	9,521	4,154	3,595
Cedar Rock township.....	2,371	40.6	131	396	99	112	275	303	369	186	154
Cypress Creek township.....	3,843	42.3	231	672	115	123	401	538	616	297	314
Lake Royale CDP.....	2,506	45.0	124	400	59	75	239	357	397	217	237
Dunn township.....	8,402	38.4	523	1,471	339	432	1,042	1,301	1,429	513	414
Bunn town.....	344	48.0	19	52	6	18	22	48	58	36	25
Franklinton township.....	8,311	39.9	520	1,463	277	333	980	1,173	1,332	609	522
Franklinton town.....	2,023	41.4	110	336	75	87	219	267	291	142	121
Gold Mine township.....	1,630	43.4	86	264	62	60	168	217	219	126	97
Centerville town.....	89	41.5	5	11	7	3	13	10	11	3	11
Harris township.....	8,327	36.8	658	1,596	219	363	1,074	1,305	1,297	525	464
Hayesville township.....	2,098	42.2	107	385	61	73	194	307	354	160	153
Louisburg township.....	8,496	41.6	442	1,236	723	447	824	901	1,170	631	508
Louisburg town.....	3,359	38.2	174	429	524	222	262	267	383	201	178
Sandy Creek township.....	2,718	40.7	173	458	109	129	296	333	437	200	185
Youngsville township.....	14,423	37.3	1,110	2,940	378	493	1,753	2,477	2,298	907	784
Wake Forest town (part).....	899	32.4	87	227	18	30	134	178	110	22	33
Youngsville town.....	1,157	32.5	109	180	40	80	202	166	135	76	67
Gaston County.....	206,086	38.9	13,187	36,054	7,932	9,677	24,667	30,573	30,869	13,566	12,267
Cherryville township.....	16,500	41.0	942	2,814	656	713	1,692	2,458	2,545	1,097	1,053
Bessemer City city (part).....	0	0.0	0	0	0	0	0	0	0	0	0
Cherryville city.....	5,760	41.7	352	964	216	239	610	785	804	343	341
Dellview town.....	13	46.5	1	1	1	2	1	0	4	1	1
High Shoals town (part).....	0	0.0	0	0	0	0	0	0	0	0	0
Crowders Mountain township.....	15,821	38.9	975	2,893	585	653	1,928	2,328	2,281	1,104	1,068
Bessemer City city (part).....	5,340	37.0	333	1,038	204	239	710	779	715	318	308
Gastonia city (part).....	2,709	38.3	196	474	95	100	350	444	370	155	179
Kings Mountain city (part).....	1,054	36.9	87	197	46	41	136	128	138	87	70
Dallas township.....	21,436	38.7	1,355	3,795	831	998	2,574	3,374	3,158	1,371	1,288
Dallas town.....	4,488	34.9	354	813	174	253	654	704	544	241	209
Gastonia city (part).....	345	29.1	30	88	15	9	79	65	25	8	11
High Shoals town (part).....	696	37.0	69	112	28	39	89	89	105	37	50
Ranlo town (part).....	0	0.0	0	0	0	0	0	0	0	0	0
Stanley town (part).....	452	34.1	31	107	14	4	82	90	61	13	26
Gastonia township.....	85,249	38.1	5,909	15,071	3,267	4,332	10,610	12,000	12,312	5,412	4,794
Gastonia city (part).....	66,561	38.1	4,634	11,750	2,561	3,449	8,238	9,203	9,585	4,202	3,668
Lowell city (part).....	12	58.0	1	0	0	1	0	0	3	1	2
Ranlo town (part).....	3,434	34.9	265	634	122	153	551	556	412	212	172
Spencer Mountain town (part).....	37	20.8	4	12	3	3	5	3	1	0	3
Riverbend township.....	26,596	39.6	1,643	4,637	882	1,092	3,125	4,088	4,248	1,850	1,609
Mount Holly city (part).....	9,253	35.9	707	1,750	269	397	1,362	1,595	1,318	491	458
Ranlo town (part).....	0	0.0	0	0	0	0	0	0	0	0	0
Spencer Mountain town (part).....	0	0.0	0	0	0	0	0	0	0	0	0
Stanley town (part).....	3,104	39.9	220	524	107	120	371	424	451	171	178
South Point township.....	40,484	39.4	2,363	6,844	1,711	1,889	4,738	6,325	6,325	2,732	2,455
Belmont city.....	10,076	37.0	593	1,730	735	522	1,174	1,609	1,446	613	558
Cramerton town.....	4,165	40.1	250	738	110	152	485	672	646	292	269

Table 1.
Age and Sex: 2010—Con.

[For information on confidentiality protection, nonsampling error, and definitions, see Selected Appendixes at <www.census.gov/prod/cen2010/cph-1-a.pdf>]

Age—Con			Age and sex						Percent of total population		State County County Subdivision Place
65 to 74 years	75 to 84 years	85 years and over	All ages		18 years and over		65 years and over		Under 18 years	65 years and over	
			Female	Males per 100 females	Total	Female	Total	Female			
9	6	3	232	89.2	308	165	18	9	29.8	4.1	Forsyth County—Con.
256	147	35	1,537	91.1	2,222	1,177	438	264	24.3	14.9	Bethania township—Con.
35	18	0	147	104.8	251	128	53	26	16.6	17.6	King city (part)
162	110	29	1,026	95.1	1,560	817	301	168	22.1	15.0	Rural Hall town
1,331	799	280	7,698	93.9	11,352	5,993	2,410	1,375	23.9	16.1	Tobaccoville village (part)
1,125	727	249	6,266	92.2	9,197	4,886	2,101	1,221	23.7	17.4	Broadbay township
2,274	1,271	444	15,941	90.6	23,054	12,297	3,989	2,354	24.1	13.1	Clemmons township
1,381	898	350	10,240	87.2	14,616	7,969	2,629	1,626	23.8	13.7	Clemmons village (part)
21	13	2	286	84.3	366	215	36	20	30.6	6.8	Kernersville township
1,204	653	228	9,178	92.9	12,887	6,843	2,085	1,162	27.2	11.8	Kernersville town (part)
315	200	105	3,481	89.1	4,494	2,462	620	373	31.7	9.4	Walkertown town (part)
547	268	72	3,646	93.2	5,299	2,785	887	487	24.8	12.6	Lewisville township
97	74	19	890	92.1	1,246	660	190	110	27.1	11.1	Clemmons village (part)
55	52	16	358	87.7	532	284	123	68	20.8	18.3	Lewisville town (part)
258	134	43	1,362	93.8	2,084	1,092	435	233	21.0	16.5	Middle Fork I township
0	1	0	2	100.0	4	2	1	1	0.0	25.0	Walkertown town (part)
184	96	35	955	96.1	1,486	765	315	168	20.7	16.8	Middle Fork II township
484	246	81	2,637	98.6	4,152	2,107	811	427	20.7	15.5	Kernersville town (part)
12	3	0	91	97.8	131	71	15	8	27.2	8.3	Walkertown town (part)
219	104	39	1,063	101.3	1,713	855	362	189	20.0	16.9	Old Richmond township
23	14	2	80	86.3	132	72	39	20	11.4	26.2	King city (city)
14	3	1	33	109.1	66	33	18	7	4.3	26.1	Tobaccoville village (part)
623	345	86	3,440	97.9	5,251	2,694	1,054	570	22.9	15.5	Old Town township
18	12	3	56	92.9	88	49	33	18	18.5	30.6	Bethania town (part)
151	104	33	841	90.6	1,245	658	288	167	22.3	18.0	Salem Chapel township
180	109	34	1,379	86.8	2,003	1,078	323	182	22.2	12.5	Germantown CDP (part)
884	423	170	5,277	94.1	7,739	4,023	1,477	823	24.4	14.4	Walkertown town (part)
0	0	0	0	(X)	0	0	0	0	(X)	(X)	South Fork township
414	198	108	2,859	95.7	4,185	2,180	720	411	25.2	12.9	Vienna township
14,507	9,960	4,231	121,739	88.6	173,228	94,102	28,698	17,264	24.6	12.5	Bethania town (part)
14,507	9,960	4,231	121,739	88.6	173,228	94,102	28,698	17,264	24.6	12.5	Lewisville town (part)
											Winston township
											Winston-Salem city
4,559	2,329	790	30,453	99.1	45,757	23,232	7,678	4,373	24.5	12.7	Franklin County
205	102	39	1,156	105.1	1,844	905	346	173	22.2	14.6	Cedar Rock township
381	126	29	1,912	101.0	2,940	1,482	536	265	23.5	13.9	Cypress Creek township
297	89	15	1,241	101.9	1,982	1,004	401	182	20.9	16.0	Lake Royale CDP
598	277	63	3,954	112.5	6,408	2,999	938	515	23.7	11.2	Dunn township
34	19	7	192	79.2	273	152	60	40	20.6	17.4	Bunn town
645	346	111	4,266	94.8	6,328	3,318	1,102	628	23.9	13.3	Franklinton township
191	135	49	1,097	84.4	1,577	875	375	228	22.0	18.5	Franklinton town
166	116	49	839	94.3	1,280	669	331	200	21.5	20.3	Gold Mine township
9	3	3	40	122.5	73	33	15	10	18.0	16.9	Centerville town
546	228	52	4,215	97.6	6,073	3,118	826	473	27.1	9.9	Harris township
175	106	23	1,068	96.4	1,606	831	304	170	23.5	14.5	Hayesville township
761	547	306	4,340	95.8	6,818	3,511	1,614	1,012	19.8	19.0	Louisburg township
283	252	184	1,770	89.8	2,756	1,441	719	498	18.0	21.4	Louisburg town
225	136	37	1,398	94.4	2,087	1,084	398	228	23.2	14.6	Sandy Creek township
857	345	81	7,305	97.4	10,373	5,315	1,283	709	28.1	8.9	Youngsville township
45	13	2	466	92.9	585	307	60	34	34.9	6.7	Wake Forest town (part)
56	32	14	601	92.5	868	457	102	63	25.0	8.8	Youngsville town
15,308	8,865	3,121	106,368	93.7	156,845	82,335	27,294	16,025	23.9	13.2	Gaston County
1,428	763	339	8,444	95.4	12,744	6,606	2,530	1,483	22.8	15.3	Cherryville township
0	0	0	0	(X)	0	0	0	0	(X)	(X)	Bessemer City city (part)
534	354	218	3,034	89.8	4,444	2,421	1,106	705	22.8	19.2	Cherryville city
0	1	0	7	85.7	11	6	1	1	15.4	7.7	Delview town
0	0	0	0	(X)	0	0	0	0	(X)	(X)	High Shoals town (part)
1,263	592	151	8,068	96.1	11,953	6,153	2,006	1,118	24.4	12.7	Crowders Mountain township
399	233	64	2,739	95.0	3,969	2,048	696	395	25.7	13.0	Bessemer City city (part)
248	85	13	1,419	90.9	2,039	1,080	346	209	24.7	12.8	Gastonia city (part)
78	32	14	568	85.6	770	435	124	73	26.9	11.8	Kings Mountain city (part)
1,656	840	196	10,820	98.1	16,286	8,324	2,692	1,510	24.0	12.6	Dallas township
317	169	56	2,348	91.1	3,321	1,780	542	330	26.0	12.1	Dallas town
7	4	4	180	91.7	227	116	15	8	34.2	4.3	Gastonia city (part)
48	26	4	368	89.1	515	277	78	51	26.0	11.2	High Shoals town (part)
0	0	0	0	(X)	0	0	0	0	(X)	(X)	Ranlo town (part)
18	4	2	228	98.2	314	163	24	14	30.5	5.3	Stanley town (part)
6,116	3,869	1,557	44,569	91.3	64,269	34,342	11,542	6,982	24.6	13.5	Gastonia township
4,720	3,157	1,394	35,130	89.5	50,177	27,074	9,271	5,713	24.6	13.9	Gastonia city (part)
4	0	0	5	140.0	11	5	4	2	8.3	33.3	Lowell city (part)
206	121	30	1,758	95.3	2,535	1,345	357	212	26.2	10.4	Ranlo town (part)
2	0	1	21	76.2	21	9	3	2	43.2	8.1	Spencer Mountain town (part)
1,954	1,094	374	13,711	94.0	20,316	10,645	3,422	1,991	23.6	12.9	Riverbend township
491	297	118	4,780	93.6	6,796	3,624	906	580	26.6	9.8	Mount Holly city (part)
0	0	0	0	(X)	0	0	0	0	(X)	(X)	Ranlo town (part)
0	0	0	0	(X)	0	0	0	0	(X)	(X)	Spencer Mountain town (part)
244	177	117	1,683	84.4	2,360	1,305	538	333	24.0	17.3	Stanley town (part)
2,891	1,707	504	20,756	95.0	31,277	16,265	5,102	2,941	22.7	12.6	South Point township
576	390	130	5,191	94.1	7,753	4,075	1,096	673	23.1	10.9	Belmont city
314	155	82	2,245	85.5	3,177	1,742	551	352	23.7	13.2	Cramerton town

Table 1.
Age and Sex: 2010—Con.

[For information on confidentiality protection, nonsampling error, and definitions, see Selected Appendixes at <www.census.gov/prod/cen2010/cph-1-a.pdf>]

State County County Subdivision Place	Total population	Median age	Age								
			Under 5 years	5 to 17 years	18 to 20 years	21 to 24 years	25 to 34 years	35 to 44 years	45 to 54 years	55 to 59 years	60 to 64 years
Gaston County—Con.											
South Point township—Con.											
Gastonia city (part).....	2,126	36.9	137	412	53	111	283	376	375	125	101
Lowell city (part).....	3,514	37.3	252	582	105	162	516	553	450	225	195
McAdenville town.....	651	40.5	47	99	19	23	79	96	102	57	30
Mount Holly city (part).....	4,403	36.8	284	677	152	266	678	752	639	263	233
Gates County.....	12,197	42.0	695	2,208	440	511	1,178	1,609	2,072	888	765
Gatesville township.....	1,614	45.8	72	276	55	68	130	181	280	124	132
Gatesville town.....	321	46.6	14	50	10	12	34	32	61	27	24
Hall township.....	1,538	41.4	110	253	47	70	150	212	256	122	95
Haslett township.....	2,560	38.1	162	538	117	97	277	389	402	182	154
Holly Grove township.....	2,141	43.1	98	390	68	84	203	291	378	151	141
Sunbury CDP.....	289	40.9	8	46	7	8	46	41	39	24	19
Hunters Mill township.....	1,446	42.2	97	248	50	65	131	179	234	85	85
Mintonsville township.....	1,097	45.8	48	171	39	47	101	129	184	83	63
Reynoldson township.....	1,801	41.3	108	332	64	80	186	228	338	141	95
Graham County.....	8,861	44.3	508	1,405	295	359	916	1,038	1,283	617	698
Cheoah township.....	6,794	42.6	417	1,112	239	292	728	810	960	444	512
Robbinsville town.....	620	39.3	44	96	24	33	71	71	87	29	28
Stecoah township.....	1,425	49.6	55	204	40	52	123	149	230	121	139
Yellow Creek township.....	642	47.1	36	89	16	15	65	79	93	52	47
Lake Santeetlah town.....	45	69.5	1	5	0	0	2	3	4	4	2
Granville County.....	59,916	39.8	3,386	9,947	2,739	2,381	7,185	9,459	9,779	3,984	3,615
Brassfield township.....	12,180	38.2	842	2,451	419	347	1,410	2,258	2,073	746	627
Creedmoor city (part).....	1,631	34.7	142	355	52	34	244	343	221	73	67
Dutchville township.....	17,725	38.5	772	2,264	1,166	793	2,732	3,177	2,814	1,162	1,056
Butner town.....	7,591	36.9	531	1,443	264	313	1,049	1,185	1,118	452	447
Creedmoor city (part).....	2,493	38.1	155	473	85	99	314	400	350	153	131
Fishing Creek township.....	8,169	40.1	583	1,426	335	352	896	1,029	1,187	563	522
Oxford city (part).....	3,537	38.6	292	630	156	162	386	408	436	235	184
Oak Hill township.....	1,776	44.4	71	279	64	73	161	257	288	153	119
Oxford township.....	7,425	43.7	413	1,230	290	297	740	874	1,172	520	497
Oxford city (part).....	4,670	44.3	257	731	194	213	471	512	709	305	309
Salem township.....	1,884	40.5	95	346	97	80	175	309	337	135	93
Oxford city (part).....	254	34.9	24	47	8	9	40	44	33	14	8
Sassafras Fork township.....	2,831	42.7	144	528	100	120	250	382	453	186	196
Stovall town.....	418	41.5	27	76	17	21	39	48	54	20	34
Tally Ho township.....	5,553	40.5	330	1,004	203	234	596	821	1,046	342	345
Stern town.....	463	32.8	49	68	17	33	78	63	80	15	22
Walnut Grove township.....	2,373	42.6	136	419	65	85	225	352	409	177	160
Greene County.....	21,362	37.7	1,387	3,565	766	1,069	3,031	2,950	3,297	1,463	1,169
Bull Head township.....	1,574	36.3	119	309	67	78	180	198	258	106	79
Carrs township.....	839	37.0	56	154	41	46	98	112	136	62	36
Hookerton township.....	4,345	37.3	344	795	156	196	550	529	595	287	237
Hookerton town.....	409	39.8	34	58	16	15	61	42	45	37	24
Snow Hill town (part).....	181	23.3	31	35	14	22	25	33	13	5	1
Jason township.....	1,868	36.5	135	366	73	76	234	232	264	138	122
Olds township.....	3,990	36.9	137	349	86	303	951	830	670	235	149
Mauzy CDP (part).....	1,413	37.2	27	56	22	118	398	361	282	63	34
Ormonds township.....	1,980	40.5	117	367	78	70	207	260	326	132	145
Mauzy CDP (part).....	272	41.8	17	46	8	10	31	42	40	15	8
Shine township.....	1,780	35.5	137	359	71	73	235	217	260	125	101
Snow Hill township.....	2,901	43.7	163	466	106	107	328	314	440	262	219
Snow Hill town (part).....	1,414	46.7	80	200	55	56	140	151	182	143	118
Speights Bridge township.....	2,085	35.3	179	400	88	120	248	258	348	116	81
Walstonburg town.....	219	40.8	14	34	6	17	24	25	36	18	12
Guilford County.....	488,406	36.3	30,639	83,844	26,200	30,923	64,326	67,048	69,197	29,909	26,197
Bruce township.....	9,768	43.0	443	2,169	325	267	581	1,451	1,989	775	633
Stokesdale town (part).....	725	41.0	31	139	33	25	64	122	138	55	45
Summerfield town (part).....	7,781	42.5	367	1,822	245	202	437	1,173	1,634	609	489
Center Grove township.....	7,457	41.6	364	1,894	231	154	395	1,221	1,570	523	419
Summerfield town (part).....	2,422	40.9	116	652	88	59	110	396	563	159	121
Clay township.....	7,359	45.0	310	1,296	223	245	575	1,032	1,327	606	532
Forest Oaks CDP (part).....	2,521	43.8	105	524	82	76	143	374	468	185	179
Deep River township.....	18,518	39.6	1,155	3,783	509	549	1,902	3,101	3,123	1,147	913
High Point city (part).....	12,933	38.3	859	2,731	333	401	1,460	2,294	2,025	694	541
Kernersville town (part).....	52	34.0	7	9	3	0	8	14	6	1	3
Oak Ridge town (part).....	407	41.3	36	85	10	4	28	71	66	33	31
Fentress township.....	10,372	46.6	458	1,601	333	380	911	1,251	1,799	846	803
Forest Oaks CDP (part).....	1,369	51.7	48	183	41	25	89	136	249	127	113
Pleasant Garden town (part).....	4,418	45.5	210	733	142	166	389	542	762	319	326
Friendship township.....	8,648	37.2	553	1,347	234	457	1,443	1,363	1,306	555	476
High Point city (part).....	6,502	35.4	437	1,003	166	384	1,221	1,080	962	397	326
Gilmer township.....	74,448	30.5	5,338	13,673	6,444	5,739	10,654	9,709	8,975	3,737	2,973
Greensboro city (part).....	74,448	30.5	5,338	13,673	6,444	5,739	10,654	9,709	8,975	3,737	2,973
Greene township.....	3,386	42.6	149	572	85	137	342	548	541	259	261
High Point township.....	79,032	35.8	5,562	13,923	4,674	4,406	10,128	10,366	10,962	4,664	4,289

Table 1.

Age and Sex: 2010—Con.

[For information on confidentiality protection, nonsampling error, and definitions, see Selected Appendixes at <www.census.gov/prod/cen2010/cph-1-a.pdf>]

Age—Con			Age and sex						Percent of total population		State County County Subdivision Place
			All ages		18 years and over		65 years and over				
			Female	Males per 100 females	Total	Female	Total	Female			
65 to 74 years	75 to 84 years	85 years and over							Under 18 years	65 years and over	
94	44	15	1,104	92.6	1,577	830	153	85	25.8	7.2	Gaston County—Con. South Point township—Con.
255	170	49	1,868	88.1	2,680	1,435	474	293	23.7	13.5	Gastonia city (part)
64	30	5	336	93.8	505	259	99	57	22.4	15.2	Lowell city (part)
233	171	55	2,210	99.2	3,442	1,735	459	244	21.8	10.4	McAdenville town Mount Holly city (part)
1,084	540	207	6,235	95.6	9,294	4,823	1,831	996	23.8	15.0	Gates County
170	98	28	811	99.0	1,266	657	296	155	21.6	18.3	Gatesville township
38	14	5	165	94.5	257	135	57	36	19.9	17.8	Gatesville town
115	82	26	774	98.7	1,175	592	223	126	23.6	14.5	Hall township
160	55	27	1,292	98.1	1,860	952	242	124	27.3	9.5	Haslett township
216	95	26	1,086	97.1	1,653	840	337	177	22.8	15.7	Holly Grove township
32	15	4	143	102.1	235	114	51	25	18.7	17.6	Sunbury CDP
159	74	39	774	86.8	1,101	597	272	162	23.9	18.8	Hunters Mill township
139	62	31	562	95.2	878	456	232	126	20.0	21.1	Mintonsville township
125	74	30	936	92.4	1,361	729	229	126	24.4	12.7	Reynoldson township
988	546	208	4,494	97.2	6,948	3,596	1,742	940	21.6	19.7	Graham County
708	399	173	3,450	96.9	5,265	2,743	1,280	710	22.5	18.8	Cheoah township
74	38	25	313	98.1	480	249	137	76	22.6	22.1	Robbinsville town
188	106	18	716	99.0	1,166	587	312	156	18.2	21.9	Stecoah township
92	41	17	328	95.7	517	266	150	74	19.5	23.4	Yellow Creek township
10	10	4	22	104.5	39	20	24	13	13.3	53.3	Lake Santeetlah town
4,375	2,272	794	27,901	114.7	46,583	21,566	7,441	4,139	22.3	12.4	Granville County
666	272	69	6,138	98.4	8,887	4,530	1,007	519	27.0	8.3	Brassfield township
63	27	10	835	95.3	1,134	601	100	54	30.5	6.1	Creedmoor city (part)
1,153	501	135	6,202	185.8	14,689	4,816	1,789	874	17.1	10.1	Dutchville township
514	215	60	3,847	97.3	5,617	2,950	789	466	26.0	10.4	Butner town
199	100	34	1,315	89.6	1,865	998	333	219	25.2	13.4	Creedmoor city (part)
667	420	189	4,350	87.8	6,160	3,397	1,276	791	24.6	15.6	Fishing Creek township
272	228	148	2,013	75.7	2,615	1,564	648	451	26.1	18.3	Oxford city (part)
164	116	31	886	100.5	1,426	734	311	167	19.7	17.5	Oak Hill township
701	480	211	3,988	86.2	5,782	3,172	1,392	866	22.1	18.7	Oxford township
470	341	158	2,563	82.2	3,682	2,086	969	626	21.2	20.7	Oxford city (part)
125	70	22	961	96.0	1,443	740	217	127	23.4	11.5	Salem township
15	9	3	141	80.1	183	103	27	17	28.0	10.6	Oxford city (part)
283	132	57	1,460	93.9	2,159	1,126	472	260	23.7	16.7	Sassafras Fork township
39	29	14	213	96.2	315	165	82	47	24.6	19.6	Stovall town
405	180	47	2,734	103.1	4,219	2,119	632	344	24.0	11.4	Tally Ho township
21	13	4	234	97.9	346	182	38	23	25.3	8.2	Stern town
211	101	33	1,182	100.8	1,818	932	345	191	23.4	14.5	Walnut Grove township
1,484	858	323	9,905	115.7	16,410	7,492	2,665	1,555	23.2	12.5	Greene County
116	51	13	785	100.5	1,146	580	180	98	27.2	11.4	Bull Head township
60	31	7	419	100.2	629	312	98	52	25.0	11.7	Carrs township
328	220	108	2,287	90.0	3,206	1,720	656	407	26.2	15.1	Hookerton township
42	28	7	224	82.6	317	176	77	54	22.5	18.8	Hookerton town
1	1	0	86	110.5	115	59	2	1	36.5	1.1	Snow Hill town (part)
132	69	27	948	97.0	1,367	717	228	124	26.8	12.2	Jason township
177	72	31	961	315.2	3,504	732	280	148	12.2	7.0	Olds township
37	7	8	168	741.1	1,330	125	52	26	5.9	3.7	Maury CDP (part)
156	89	33	1,027	92.8	1,496	787	278	155	24.4	14.0	Ormonds township
32	15	8	151	80.1	209	116	55	32	23.2	20.2	Maury CDP (part)
111	68	23	871	104.4	1,284	639	202	114	27.9	11.3	Shine township
253	184	59	1,563	85.6	2,272	1,239	496	319	21.7	17.1	Snow Hill township
136	108	45	813	73.9	1,134	658	289	196	19.8	20.4	Snow Hill town (part)
151	74	22	1,044	99.7	1,506	766	247	138	27.8	11.8	Speights Bridge township
19	11	3	104	110.6	171	88	33	20	21.9	15.1	Walstonburg town
32,201	19,761	8,161	255,923	90.8	373,923	199,936	60,123	35,173	23.4	12.3	Guilford County
711	332	92	4,864	100.8	7,156	3,623	1,135	594	26.7	11.6	Bruce township
41	24	8	362	100.3	555	282	73	44	23.4	10.1	Stokesdale town (part)
508	226	69	3,847	102.3	5,592	2,820	803	420	28.1	10.3	Summerfield town (part)
424	219	43	3,744	99.2	5,199	2,636	686	349	30.3	9.2	Center Grove township
106	48	4	1,230	96.9	1,654	830	158	79	31.7	6.5	Summerfield town (part)
773	363	77	3,658	101.2	5,753	2,896	1,213	637	21.8	16.5	Clay township
253	109	23	1,283	96.5	1,892	970	385	198	25.0	15.3	Forest Oaks CDP (part)
1,068	753	515	9,682	91.3	13,580	7,204	2,336	1,424	26.7	12.6	Deep River township
614	528	453	6,846	88.9	9,343	5,056	1,595	1,025	27.8	12.3	High Point city (part)
1	0	0	25	108.0	36	17	1	0	30.8	1.9	Kernersville town (part)
29	12	2	209	94.7	286	148	43	25	29.7	10.6	Oak Ridge town (part)
1,103	659	228	5,314	95.2	8,313	4,265	1,990	1,103	19.9	19.2	Fentress township
215	115	28	697	96.4	1,138	581	358	184	16.9	26.2	Forest Oaks CDP (part)
432	259	138	2,272	94.5	3,475	1,790	829	465	21.3	18.8	Pleasant Garden town (part)
574	273	67	4,594	88.2	6,748	3,655	914	510	22.0	10.6	Friendship township
339	150	37	3,489	86.4	5,062	2,774	526	303	22.1	8.1	High Point city (part)
3,878	2,407	921	39,698	87.5	55,437	30,422	7,206	4,483	25.5	9.7	Gilmer township
3,878	2,407	921	39,698	87.5	55,437	30,422	7,206	4,483	25.5	9.7	Greensboro city (part)
292	134	66	1,660	104.0	2,665	1,327	492	251	21.3	14.5	Greene township
5,251	3,406	1,401	41,890	88.7	59,547	32,337	10,058	6,056	24.7	12.7	High Point township

Table 1.
Age and Sex: 2010—Con.

[For information on confidentiality protection, nonsampling error, and definitions, see Selected Appendixes at <www.census.gov/prod/cen2010/cph-1-a.pdf>]

State County County Subdivision Place	Total population	Median age	Age								
			Under 5 years	5 to 17 years	18 to 20 years	21 to 24 years	25 to 34 years	35 to 44 years	45 to 54 years	55 to 59 years	60 to 64 years
Guilford County—Con.											
High Point township—Con.											
High Point city (part).....	78,584	35.7	5,542	13,864	4,657	4,394	10,087	10,316	10,885	4,626	4,242
Jamestown township.....	12,643	44.7	645	2,162	379	398	1,110	1,693	2,046	1,029	919
Archdale city (part).....	333	42.6	18	48	7	16	39	48	56	22	24
High Point city (part).....	1,023	34.3	85	270	31	22	116	241	148	54	29
Jamestown town.....	3,382	45.3	188	579	119	96	276	414	569	286	285
Jefferson township.....	10,424	41.2	601	1,847	348	422	1,083	1,502	1,586	732	663
McLeansville CDP.....	1,021	47.0	50	136	32	40	106	117	174	74	80
Sedalia town (part).....	346	46.0	9	57	16	14	34	39	59	28	23
Madison township.....	5,701	41.7	306	1,025	191	229	554	851	997	438	387
Monroe township.....	10,487	38.7	725	1,986	311	392	1,214	1,683	1,576	780	596
Morehead township.....	195,218	34.6	12,080	30,139	10,853	15,945	29,557	25,958	25,413	11,429	10,077
Greensboro city (part).....	195,218	34.6	12,080	30,139	10,853	15,945	29,557	25,958	25,413	11,429	10,077
Oak Ridge township.....	11,402	41.1	570	2,692	348	234	756	1,954	2,305	774	624
Oak Ridge town (part).....	5,778	41.9	268	1,460	168	102	271	977	1,280	422	340
Stokesdale town (part).....	4,322	39.8	238	971	144	107	384	753	783	240	204
Summerfield town (part).....	29	60.5	0	2	1	0	1	1	5	4	3
Rock Creek township.....	11,635	38.0	798	1,840	333	500	1,811	1,805	1,613	737	773
Burlington city (part).....	655	29.5	64	121	17	29	203	101	53	23	21
Gibsonville town (part).....	3,262	37.2	272	537	94	135	485	489	435	190	221
Sedalia town (part).....	277	50.6	8	36	7	8	25	30	43	30	32
Whitsett town.....	590	49.0	20	73	23	21	51	66	105	56	54
Sumner township.....	8,971	44.2	462	1,406	297	351	984	1,094	1,600	688	623
Pleasant Garden town (part).....	71	48.5	3	7	3	5	6	4	17	4	5
Washington township.....	2,937	42.5	120	489	82	118	326	466	469	190	236
Halifax County.....	54,691	41.7	3,263	9,355	2,194	2,384	5,871	6,647	8,525	4,034	3,582
Brinkleyville township.....	5,159	39.3	363	912	220	267	569	629	811	364	299
Hollister CDP.....	674	40.7	41	111	39	41	57	89	100	51	43
Butterwood township.....	568	45.1	30	82	18	25	65	63	78	55	47
Conococonnara township.....	499	49.9	24	71	12	18	44	50	75	43	57
Enfield township.....	5,842	41.8	335	1,047	266	265	607	656	895	454	383
Enfield town.....	2,532	40.0	168	482	124	113	277	238	389	192	157
Fauett township.....	1,738	46.2	63	259	59	61	153	233	296	155	146
Halifax township.....	2,775	42.5	80	282	61	118	450	533	514	224	172
Halifax town.....	234	43.0	13	39	7	9	28	27	32	17	20
Littleton township.....	3,991	51.2	146	530	143	119	286	386	631	396	414
Littleton town.....	674	48.3	35	100	29	16	49	65	128	49	45
Palmyra township.....	1,083	48.0	54	166	38	46	87	109	191	104	86
Hobgood town.....	348	50.5	16	40	14	21	32	24	62	30	30
Roanoke Rapids township.....	23,144	39.0	1,564	4,345	970	1,034	2,551	2,972	3,512	1,476	1,343
Roanoke Rapids city (part).....	15,359	37.9	1,095	2,964	609	710	1,753	1,955	2,229	911	866
South Rosemary CDP.....	2,836	41.7	166	472	146	116	287	367	450	209	181
Roseneath township.....	572	47.1	34	71	20	23	59	57	107	49	58
Sootland Neck township.....	3,684	46.2	196	582	164	154	369	322	552	300	237
Scotland Neck town.....	2,059	47.3	93	318	89	86	205	189	293	169	137
Weldon township.....	5,636	40.3	374	1,008	223	254	631	637	863	414	340
Roanoke Rapids city (part).....	395	36.5	43	49	9	31	59	32	54	32	23
South Weldon CDP.....	705	25.3	73	183	39	53	94	69	84	30	20
Weldon town.....	1,655	46.2	93	267	61	68	153	164	267	120	98
Harnett County.....	114,678	33.5	9,304	22,523	5,358	6,260	16,292	16,448	14,937	6,199	5,410
Anderson Creek township.....	14,060	30.3	1,438	2,969	502	780	2,451	2,248	1,711	607	484
Lillington town (part).....	0	0.0	0	0	0	0	0	0	0	0	0
Averasboro township.....	13,018	41.1	851	2,189	474	578	1,468	1,542	1,740	927	915
Dunn city (part).....	9,261	41.0	622	1,573	333	401	1,074	1,020	1,234	636	625
Erwin town (part).....	0	0.0	0	0	0	0	0	0	0	0	0
Barbecue township.....	17,033	30.5	1,683	4,124	576	698	2,884	2,869	1,909	659	555
Black River township.....	10,373	35.5	815	1,964	370	512	1,441	1,564	1,410	599	519
Angier town (part).....	4,247	34.2	346	829	144	234	621	624	495	226	189
Buckhorn township.....	2,435	39.4	173	433	79	100	303	362	419	158	137
Duke township.....	5,976	41.1	379	990	200	284	646	802	840	409	339
Dunn city (part).....	2	58.0	0	0	0	0	0	0	0	1	1
Erwin town (part).....	4,394	40.2	280	752	139	205	499	593	623	291	241
Grove township.....	10,911	35.0	863	2,110	394	580	1,510	1,540	1,559	650	548
Benson town (part).....	0	0.0	0	0	0	0	0	0	0	0	0
Coats town.....	2,112	34.2	167	353	92	138	332	287	261	122	92
Erwin town (part).....	11	23.5	1	4	0	1	3	1	1	0	0
Hectors Creek township.....	5,112	36.8	365	1,017	179	192	653	850	762	262	271
Johnsonville township.....	10,808	28.2	1,262	2,670	383	522	1,862	1,459	1,163	416	332
Lillington township.....	4,892	38.5	247	701	147	285	811	754	820	327	235
Lillington town (part).....	2,808	38.5	126	305	62	180	547	504	483	161	133
Neills Creek township.....	7,464	23.5	327	919	1,554	1,173	726	687	752	343	305
Angier town (part).....	0	0.0	0	0	0	0	0	0	0	0	0
Buies Creek CDP.....	2,942	20.9	53	108	1,361	793	181	81	99	62	72
Lillington town (part).....	386	56.5	14	36	9	18	40	24	42	43	34
Stewarts Creek township.....	3,767	39.4	233	705	139	156	459	527	598	276	230
Bunnlevel CDP.....	552	42.0	27	100	26	16	66	67	96	42	31
Erwin town (part).....	0	0.0	0	0	0	0	0	0	0	0	0
Lillington town (part).....	0	0.0	0	0	0	0	0	0	0	0	0
Upper Little River township.....	8,829	36.4	668	1,732	361	400	1,078	1,244	1,254	566	540

Table 1.

Age and Sex: 2010—Con.

[For information on confidentiality protection, nonsampling error, and definitions, see Selected Appendixes at <www.census.gov/prod/cen2010/cph-1-a.pdf>]

Age—Con			Age and sex						Percent of total population		State County County Subdivision Place
65 to 74 years	75 to 84 years	85 years and over	All ages		18 years and over		65 years and over		Under 18 years	65 years and over	
			Female	Males per 100 females	Total	Female	Total	Female			
5,204	3,376	1,391	41,658	88.6	59,178	32,142	9,971	6,001	24.7	12.7	Guilford County—Con.
1,270	794	198	6,422	96.9	9,836	5,066	2,262	1,226	22.2	17.9	High Point township—Con.
32	18	5	166	100.6	267	138	55	31	19.8	16.5	High Point city (part)
18	6	3	516	98.3	668	343	27	14	34.7	2.6	Jamestown township
320	186	64	1,750	93.3	2,615	1,393	570	302	22.7	16.9	Archdale city (part)
908	556	176	5,332	95.5	7,976	4,133	1,640	900	23.5	15.7	High Point city (part)
110	87	15	518	97.1	835	428	212	115	18.2	20.8	Jamestown town
44	17	6	176	96.6	280	144	67	36	19.1	19.4	Jefferson township
458	214	51	2,808	103.0	4,370	2,180	723	375	23.3	12.7	McLeansville CDP
730	386	108	5,259	99.4	7,776	3,960	1,224	658	25.9	11.7	Sedalia town (part)
12,085	7,955	3,727	103,175	89.2	152,999	82,460	23,767	14,175	21.6	12.2	Madison township
12,085	7,955	3,727	103,175	89.2	152,999	82,460	23,767	14,175	21.6	12.2	Monroe township
638	330	177	5,683	100.6	8,140	4,121	1,145	611	28.6	10.0	Morehead township
306	141	43	2,867	101.5	4,050	2,045	490	257	29.9	8.5	Greensboro city (part)
238	140	120	2,165	99.6	3,113	1,581	498	279	28.0	11.5	Oak Ridge township
8	4	0	14	107.1	27	13	12	5	6.9	41.4	Oak Ridge town (part)
894	418	113	6,145	89.3	8,997	4,857	1,425	763	22.7	12.2	Stokesdale town (part)
17	6	0	357	83.5	470	268	23	16	28.2	3.5	Summerfield town (part)
234	130	40	1,771	84.2	2,453	1,362	404	245	24.8	12.4	Rock Creek township
36	14	8	140	97.9	233	114	58	32	15.9	20.9	Burlington city (part)
63	46	12	303	94.7	497	254	121	60	15.8	20.5	Gibsonville town (part)
884	427	155	4,580	95.9	7,103	3,682	1,466	819	20.8	16.3	Sedalia town (part)
12	2	3	39	82.1	61	32	17	8	14.1	23.9	Whitsett town
260	135	46	1,415	107.6	2,328	1,112	441	239	20.7	15.0	Sumner township
4,784	2,967	1,085	28,554	91.5	42,073	22,370	8,836	5,306	23.1	16.2	Pleasant Garden town (part)
426	237	62	2,610	97.7	3,884	2,034	725	419	24.7	14.1	Washington township
62	29	11	337	100.0	522	279	102	66	22.6	15.1	Halifax County
53	36	16	290	95.9	456	237	105	53	19.7	18.5	Brinkleyville township
48	35	22	257	94.2	404	209	105	62	19.0	21.0	Hollister CDP
514	306	114	3,143	85.9	4,460	2,472	934	574	23.7	16.0	Butterwood township
197	139	56	1,427	77.4	1,882	1,096	392	259	25.7	15.5	Conococtanna township
181	99	33	921	88.7	1,416	748	313	194	18.5	18.0	Enfield township
188	107	46	929	198.7	2,413	759	341	197	13.0	12.3	Enfield town
16	16	10	138	69.6	182	110	42	29	22.2	17.9	Faucett township
534	322	84	2,110	89.1	3,315	1,775	940	529	16.9	23.6	Halifax township
82	57	19	395	70.6	539	324	158	103	20.0	23.4	Halifax town
118	54	30	542	99.8	863	446	202	115	20.3	18.7	Littleton township
44	21	14	177	96.6	292	155	79	47	16.1	22.7	Littleton town
1,831	1,130	416	12,376	87.0	17,235	9,438	3,377	2,044	25.5	14.6	Palmyra township
1,152	795	320	8,294	85.2	11,300	6,277	2,267	1,411	26.4	14.8	Hobgood town
267	136	39	1,476	92.1	2,198	1,182	442	261	22.5	15.6	Roanoke Rapids township
55	34	5	311	83.9	467	252	94	60	18.4	16.4	Roanoke Rapids city (part)
359	301	148	1,993	84.8	2,906	1,624	808	514	21.1	21.9	South Rosemary CDP
202	190	88	1,109	85.7	1,648	922	480	302	20.0	23.3	Roseneath township
477	306	109	3,072	83.5	4,254	2,376	892	545	24.5	15.8	Scotland Neck township
35	19	9	232	70.3	303	190	63	40	23.3	15.9	Scotland Neck town
36	18	6	380	85.5	449	253	60	36	36.3	8.5	Weldon township
160	147	57	929	78.1	1,295	742	364	229	21.8	22.0	Roanoke Rapids city (part)
7,063	3,672	1,212	58,479	96.1	82,851	42,960	11,947	6,893	27.8	10.4	South Weldon CDP
560	245	65	7,225	94.6	9,653	5,059	870	496	31.3	6.2	Weldon town
0	0	0	0	(X)	0	0	0	0	(X)	(X)	Harnett County
1,224	799	311	6,987	86.3	9,978	5,533	2,334	1,424	23.4	17.9	Anderson Creek township
878	608	257	5,066	82.8	7,066	4,008	1,743	1,096	23.7	18.8	Lillington town (part)
0	0	0	0	(X)	0	0	0	0	(X)	(X)	Averasboro township
692	318	66	8,671	96.4	11,226	5,888	1,076	599	34.1	6.3	Dunn city (part)
680	370	129	5,253	97.5	7,594	3,894	1,179	694	26.8	11.4	Erwin town (part)
279	172	88	2,230	90.4	3,072	1,644	539	351	27.7	12.7	Barbecue township
189	67	15	1,180	106.4	1,829	891	271	139	24.9	11.1	Black River township
568	378	141	3,152	89.6	4,607	2,485	1,087	656	22.9	18.2	Angier town (part)
0	0	0	1	100.0	2	1	0	0	0.0	0.0	Buckhorn township
409	280	82	2,314	89.9	3,362	1,807	771	458	23.5	17.5	Duke township
707	349	101	5,438	100.6	7,938	4,011	1,157	657	27.2	10.6	Dunn city (part)
0	0	0	0	(X)	0	0	0	0	(X)	(X)	Erwin town (part)
150	98	20	1,057	99.8	1,592	808	268	164	24.6	12.7	Grove township
0	0	0	6	83.3	6	3	0	0	45.5	0.0	Benson town (part)
362	140	59	2,592	97.2	3,730	1,913	561	292	27.0	11.0	Coats town
515	191	33	5,534	95.3	6,876	3,584	739	396	36.4	6.8	Erwin town (part)
311	187	67	2,148	127.7	3,944	1,663	565	357	19.4	11.5	Hectors Creek township
159	100	48	1,069	162.7	2,377	840	307	211	15.3	10.9	Johnsonville township
355	237	86	3,936	89.6	6,218	3,296	678	404	16.7	9.1	Lillington township
0	0	0	0	(X)	0	0	0	0	(X)	(X)	Lillington town (part)
56	51	25	1,622	81.4	2,781	1,544	132	80	5.5	4.5	Neills Creek township
48	52	26	232	66.4	336	204	126	87	13.0	32.6	Angier town (part)
273	126	45	1,927	95.5	2,829	1,461	444	235	24.9	11.8	Buies Creek CDP
41	25	15	283	95.1	425	218	81	46	23.0	14.7	Lillington town (part)
0	0	0	0	(X)	0	0	0	0	(X)	(X)	Stewarts Creek township
0	0	0	0	(X)	0	0	0	0	(X)	(X)	Bunnlevel CDP
0	0	0	0	(X)	0	0	0	0	(X)	(X)	Erwin town (part)
627	265	94	4,436	99.0	6,429	3,282	986	544	27.2	11.2	Lillington town (part)
											Upper Little River township

Table 1.
Age and Sex: 2010—Con.

[For information on confidentiality protection, nonsampling error, and definitions, see Selected Appendixes at <www.census.gov/prod/cen2010/cph-1-a.pdf>]

State County County Subdivision Place	Total population	Median age	Age								
			Under 5 years	5 to 17 years	18 to 20 years	21 to 24 years	25 to 34 years	35 to 44 years	45 to 54 years	55 to 59 years	60 to 64 years
Harnett County—Con.											
Upper Little River township—Con.											
Broadway town (part).....	25	28.5	2	7	1	2	3	2	3	2	2
Lillington town (part).....	0	0.0	0	0	0	0	0	0	0	0	0
Mamers CDP.....	826	38.0	58	171	26	33	88	126	93	61	59
Haywood County.....	59,036	45.6	2,905	8,630	1,831	2,262	5,811	7,495	8,824	4,313	4,549
Beaverdam township.....	12,801	41.8	698	2,125	428	519	1,413	1,796	1,858	843	848
Canton town.....	4,227	40.9	244	679	144	194	506	557	570	241	257
West Canton CDP (part).....	1,220	42.3	63	195	41	48	131	197	174	67	83
Cataloochee township.....	37	49.5	1	7	0	0	2	7	6	2	5
Cecil township.....	504	47.0	19	74	18	16	45	67	85	39	40
Clyde township.....	6,542	40.9	396	1,095	248	303	704	918	935	438	422
Clyde town.....	1,223	38.3	74	229	43	61	150	182	153	55	75
Lake Junaluska CDP (part).....	0	0.0	0	0	0	0	0	0	0	0	0
West Canton CDP (part).....	27	60.8	2	0	0	2	2	0	2	4	4
Crabtree township.....	1,736	47.0	81	266	42	47	148	212	296	161	155
East Fork township.....	1,652	45.2	86	278	40	58	135	223	253	120	154
Fines Creek township.....	1,266	46.8	56	185	39	35	105	171	193	116	114
Iron Duff township.....	1,078	48.6	37	152	29	35	92	126	200	64	108
Lake Junaluska CDP (part).....	4	37.0	0	1	0	0	1	2	0	0	0
Ivy Hill township.....	4,866	51.4	195	561	158	161	395	524	721	444	447
Lake Junaluska CDP (part).....	404	52.9	11	56	18	6	22	43	62	28	35
Maggie Valley town.....	1,150	53.3	45	132	20	26	112	112	161	129	107
Waynesville town (part).....	6	44.5	0	0	0	0	0	3	1	0	0
Jonathan Creek township.....	3,118	48.3	131	408	91	92	294	387	534	268	279
Pigeon township.....	5,546	43.7	272	944	161	202	549	757	807	345	386
Waynesville township.....	19,489	48.1	917	2,476	568	787	1,898	2,237	2,866	1,427	1,569
Lake Junaluska CDP (part).....	2,326	52.9	74	294	50	69	174	249	317	182	183
Waynesville town (part).....	9,863	46.7	540	1,221	318	448	1,061	1,133	1,344	646	726
White Oak township.....	401	46.4	16	59	9	7	31	70	70	46	22
Henderson County.....	106,740	45.4	6,013	15,946	2,879	3,721	11,226	13,058	14,827	7,435	7,770
Blue Ridge township.....	11,172	38.4	792	2,021	359	483	1,405	1,500	1,415	702	706
Dana CDP.....	3,329	36.6	257	627	88	156	450	492	440	213	173
East Flat Rock CDP (part).....	92	38.0	6	14	8	3	9	17	10	7	5
Edneyville CDP (part).....	83	31.5	6	13	6	4	20	4	9	5	10
Hendersonville city (part).....	126	77.0	2	5	0	0	3	2	7	2	1
Clear Creek township.....	6,011	41.7	389	906	173	301	723	753	829	407	381
Edneyville CDP (part).....	66	30.7	11	9	1	5	11	7	7	4	3
Fruitland CDP.....	2,031	42.4	115	313	64	105	226	249	314	133	147
Hendersonville city (part).....	851	54.6	35	61	13	45	125	72	77	54	63
Crab Creek township.....	4,558	47.7	215	666	111	134	392	589	703	385	406
Etowah CDP (part).....	1,562	43.1	86	264	34	64	161	217	254	111	108
Horse Shoe CDP (part).....	0	0.0	0	0	0	0	0	0	0	0	0
Laurel Park town (part).....	22	59.5	1	1	0	3	0	2	0	5	2
Valley Hill CDP (part).....	0	0.0	0	0	0	0	0	0	0	0	0
Edneyville township.....	4,734	40.6	314	826	172	170	536	617	743	333	285
Edneyville CDP (part).....	2,218	35.6	179	434	95	98	278	322	299	123	101
Gerton CDP.....	254	47.8	5	39	9	7	25	25	47	20	19
Green River township.....	4,695	46.2	238	706	143	162	455	573	641	380	432
Flat Rock village (part).....	212	67.2	0	3	2	0	3	1	14	14	44
Saluda city (part).....	12	62.5	1	0	0	0	0	2	1	1	2
Hendersonville township.....	47,527	49.0	2,494	6,356	1,232	1,648	4,651	5,049	6,203	3,227	3,523
Balfour CDP.....	1,187	39.7	80	187	35	48	164	164	166	79	79
Barker Heights CDP.....	1,254	31.9	111	251	46	60	216	164	138	60	48
East Flat Rock CDP (part).....	4,903	37.6	367	821	180	247	663	666	673	282	247
Etowah CDP (part).....	794	64.1	16	68	4	3	35	55	73	54	106
Flat Rock village (part).....	2,902	63.5	65	248	36	40	107	152	314	251	335
Hendersonville city (part).....	12,160	48.0	688	1,542	350	532	1,334	1,253	1,466	716	726
Horse Shoe CDP (part).....	1,183	50.6	51	161	25	34	104	122	180	101	127
Laurel Park town (part).....	2,158	61.6	71	193	26	37	128	148	258	155	226
Mountain Home CDP.....	3,622	46.3	202	545	112	116	364	405	536	239	242
Valley Hill CDP (part).....	2,070	48.6	105	231	66	76	224	237	304	162	170
Hoopers Creek township.....	14,573	40.6	936	2,362	327	463	1,908	2,253	2,120	960	953
Fletcher town (part).....	7,187	39.2	508	1,195	127	221	1,026	1,194	1,032	455	428
Hoopers Creek CDP.....	1,056	41.4	55	179	27	32	131	154	173	66	92
Mills River township.....	13,470	47.0	635	2,103	362	360	1,156	1,724	2,173	1,041	1,084
Etowah CDP (part).....	4,588	50.6	226	634	97	104	389	521	590	312	387
Fletcher town (part).....	0	0.0	0	0	0	0	0	0	0	0	0
Horse Shoe CDP (part).....	1,168	45.6	46	226	25	31	94	152	216	94	88
Mills River town.....	6,802	45.7	324	1,088	204	195	599	908	1,203	556	542
Hertford County.....	24,669	41.0	1,415	3,782	1,407	1,164	2,833	2,962	3,770	1,941	1,497
Ahoskie township.....	8,620	41.7	573	1,499	289	374	938	962	1,256	657	454
Ahoskie town (part).....	5,036	39.5	372	923	173	232	577	539	688	326	210
Harrellsville township.....	1,357	46.6	71	205	43	38	140	146	233	123	103
Harrellsville town.....	106	46.5	6	18	5	3	9	11	14	8	10
Maneys Neck township.....	1,344	45.4	80	218	44	61	106	157	232	126	114
Como town.....	91	42.5	4	13	4	7	9	12	14	11	4
Murfreesboro town (part).....	11	17.8	1	5	0	0	0	3	0	1	1
Murfreesboro township.....	6,085	35.7	312	925	792	412	559	629	807	407	387

Table 1.

Age and Sex: 2010—Con.

[For information on confidentiality protection, nonsampling error, and definitions, see Selected Appendixes at <www.census.gov/prod/cen2010/cph-1-a.pdf>]

Age—Con			Age and sex						Percent of total population		State County County Subdivision Place
65 to 74 years	75 to 84 years	85 years and over	All ages		18 years and over		65 years and over		Under 18 years	65 years and over	
			Female	Males per 100 females	Total	Female	Total	Female			
1	0	0	13	92.3	16	8	1	0	36.0	4.0	Harnett County—Con.
0	0	0	0	(X)	0	0	0	0	(X)	(X)	Upper Little River township—Con.
87	21	3	402	105.5	597	307	111	63	27.7	13.4	Broadway town (part) Lillington town (part) Mamers CDP
6,955	4,009	1,452	30,534	93.3	47,501	24,939	12,416	6,995	19.5	21.0	Haywood County
1,253	761	259	6,552	95.4	9,978	5,206	2,273	1,287	22.1	17.8	Beaverdam township
415	281	139	2,204	91.8	3,304	1,765	835	499	21.8	19.8	Canton town
105	99	17	632	93.0	962	507	221	131	21.1	18.1	West Canton CDP (part)
4	1	2	20	85.0	29	15	7	5	21.6	18.9	Cataloochee township
61	28	12	253	99.2	411	205	101	55	18.5	20.0	Cecil township
647	335	101	3,371	94.1	5,051	2,653	1,083	596	22.8	16.6	Clyde township
109	68	24	639	91.4	920	488	201	113	24.8	16.4	Clyde town
0	0	0	0	(X)	0	0	0	0	(X)	(X)	Lake Junaluska CDP (part)
5	3	3	14	92.9	25	12	11	5	7.4	40.7	West Canton CDP (part)
192	99	37	894	94.2	1,389	731	328	172	20.0	18.9	Crabtree township
155	117	33	826	100.0	1,288	657	305	164	22.0	18.5	East Fork township
155	73	24	650	94.8	1,025	525	252	136	19.0	19.9	Fines Creek township
152	62	21	555	94.2	889	469	235	124	17.5	21.8	Iron Duff township
0	0	0	2	100.0	3	2	0	0	25.0	0.0	Lake Junaluska CDP (part)
786	372	102	2,503	94.4	4,110	2,146	1,260	686	15.5	25.9	Ivy Hill township
76	33	14	210	92.4	337	183	123	68	16.6	30.4	Lake Junaluska CDP (part)
192	85	29	605	90.1	973	514	306	180	15.4	26.6	Maggie Valley town
1	1	0	5	20.0	6	5	2	2	0.0	33.3	Waynesville town (part)
421	179	34	1,546	101.7	2,579	1,299	634	327	17.3	20.3	Jonathan Creek township
549	368	206	2,883	92.4	4,330	2,310	1,123	670	21.9	20.2	Pigeon township
2,536	1,599	609	10,289	89.4	16,096	8,565	4,744	2,737	17.4	24.3	Waynesville township
372	285	77	1,244	87.0	1,958	1,061	734	417	15.8	31.6	Lake Junaluska CDP (part)
1,270	781	375	5,262	87.4	8,102	4,358	2,426	1,457	17.9	24.6	Waynesville town (part)
44	15	12	192	108.9	326	158	71	36	18.7	17.7	White Oak township
12,478	8,131	3,256	55,180	93.4	84,781	44,435	23,865	13,462	20.6	22.4	Henderson County
1,026	592	171	5,564	100.8	8,359	4,198	1,789	971	25.2	16.0	Blue Ridge township
288	103	42	1,658	100.8	2,445	1,230	433	235	26.6	13.0	Dana CDP
3	6	4	51	80.4	72	41	13	11	21.7	14.1	East Flat Rock CDP (part)
5	1	0	40	107.5	64	32	6	4	22.9	7.2	Edneyville CDP (part)
32	49	23	86	46.5	119	80	104	72	5.6	82.5	Hendersonville city (part)
589	387	173	3,082	95.0	4,716	2,459	1,149	663	21.5	19.1	Clear Creek township
4	3	1	36	83.3	46	24	8	3	30.3	12.1	Edneyville CDP (part)
192	131	42	1,009	101.3	1,603	811	365	201	21.1	18.0	Fruitland CDP
105	112	89	490	73.7	755	441	306	202	11.3	36.0	Hendersonville city (part)
629	279	49	2,282	99.7	3,677	1,869	957	485	19.3	21.0	Crab Creek township
178	71	14	767	103.7	1,212	608	263	130	22.4	16.8	Etowah CDP (part)
0	0	0	0	(X)	0	0	0	0	(X)	(X)	Horse Shoe CDP (part)
5	3	0	10	120.0	20	9	8	3	9.1	36.4	Laurel Park town (part)
0	0	0	0	(X)	0	0	0	0	(X)	(X)	Valley Hill CDP (part)
478	204	56	2,344	102.0	3,594	1,783	738	385	24.1	15.6	Edneyville township
181	93	15	1,107	100.4	1,605	790	289	153	27.6	13.0	Edneyville CDP (part)
43	11	4	129	96.9	210	107	58	32	17.3	22.8	Gerton CDP
616	273	76	2,340	100.6	3,751	1,884	965	503	20.1	20.6	Green River township
93	34	4	107	98.1	209	106	131	62	1.4	61.8	Flat Rock village (part)
5	0	0	7	71.4	11	7	5	3	8.3	41.7	Saluda city (part)
6,205	4,737	2,202	25,088	89.4	38,677	20,754	13,144	7,627	18.6	27.7	Hendersonville township
100	70	15	621	91.1	920	487	185	107	22.5	15.6	Balfour CDP
88	52	20	627	100.0	892	453	160	100	28.9	12.8	Barker Heights CDP
384	296	77	2,481	97.6	3,715	1,924	757	443	24.2	15.4	East Flat Rock CDP (part)
221	137	22	421	88.6	710	376	380	191	10.6	47.9	Etowah CDP (part)
781	457	116	1,511	92.1	2,589	1,366	1,354	689	10.8	46.7	Flat Rock village (part)
1,180	1,372	1,001	6,688	81.8	9,930	5,595	3,553	2,330	18.3	29.2	Hendersonville city (part)
170	75	33	601	96.8	971	495	278	146	17.9	23.5	Horse Shoe CDP (part)
404	347	165	1,206	78.9	1,894	1,072	916	524	12.2	42.4	Laurel Park town (part)
409	290	162	1,865	94.2	2,875	1,495	861	492	20.6	23.8	Mountain Home CDP
275	167	53	1,080	91.7	1,734	905	495	269	16.2	23.9	Valley Hill CDP (part)
1,219	780	292	7,587	92.1	11,275	5,981	2,291	1,324	22.6	15.7	Hoopers Creek township
541	352	108	3,813	88.5	5,484	2,962	1,001	607	23.7	13.9	Fletcher town (part)
97	38	12	540	95.6	822	427	147	78	22.2	13.9	Hoopers Creek CDP
1,716	879	237	6,893	95.4	10,732	5,507	2,832	1,504	20.3	21.0	Mills River township
745	472	111	2,340	96.1	3,728	1,934	1,328	690	18.7	28.9	Etowah CDP (part)
0	0	0	0	(X)	0	0	0	0	(X)	(X)	Fletcher town (part)
132	48	16	603	93.7	896	459	196	110	23.3	16.8	Horse Shoe CDP (part)
760	323	100	3,484	95.2	5,390	2,750	1,183	643	20.8	17.4	Mills River town
2,158	1,267	473	12,607	95.7	19,472	10,042	3,898	2,329	21.1	15.8	Hertford County
824	575	219	4,757	81.2	6,548	3,751	1,618	1,018	24.0	18.8	Ahoskie township
453	378	165	2,843	77.1	3,741	2,217	996	649	25.7	19.8	Ahoskie town (part)
135	86	34	712	90.6	1,081	569	255	151	20.3	18.8	Harrellsville township
14	7	1	57	86.0	82	43	22	12	22.6	20.8	Harrellsville town
107	76	23	731	83.9	1,046	562	206	116	22.2	15.3	Maneys Neck township
7	5	1	43	111.6	74	35	13	6	18.7	14.3	Como town
0	0	0	9	22.2	5	3	0	0	54.5	0.0	Murfreesboro town (part)
495	245	115	3,189	90.8	4,848	2,595	855	493	20.3	14.1	Murfreesboro township

Table 1.
Age and Sex: 2010—Con.

[For information on confidentiality protection, nonsampling error, and definitions, see Selected Appendixes at <www.census.gov/prod/cen2010/cph-1-a.pdf>]

State County County Subdivision Place	Total population	Median age	Age								
			Under 5 years	5 to 17 years	18 to 20 years	21 to 24 years	25 to 34 years	35 to 44 years	45 to 54 years	55 to 59 years	60 to 64 years
Hertford County—Con.											
Murfreesboro township—Con.											
Murfreesboro town (part).....	2,824	27.5	144	321	612	272	244	214	272	146	164
St. Johns township.....	2,822	43.9	176	411	113	109	343	307	451	279	196
Ahoskie town (part).....	3	34.5	0	1	0	0	1	1	0	0	0
Winton township.....	4,441	41.0	203	524	126	170	747	761	791	349	243
Cofield village.....	413	43.1	27	66	9	14	48	50	69	30	37
Winton town.....	769	42.2	46	105	31	37	104	86	108	72	43
Hoke County.....	46,952	30.9	4,576	9,609	1,656	2,517	8,403	6,570	5,919	2,387	1,832
Allendale township.....	722	32.4	48	194	35	25	95	112	92	43	27
Antioch township.....	4,185	32.4	340	965	185	194	556	529	563	281	202
Red Springs town (part).....	0	0.0	0	0	0	0	0	0	0	0	0
Blue Springs township.....	1,628	32.8	120	355	79	84	220	192	256	116	67
Bowmore CDP.....	103	40.5	3	19	5	5	14	10	15	13	5
Fort Bragg Military Reservation township.....	0	0.0	0	0	0	0	0	0	0	0	0
McLauchlin township.....	21,455	28.7	2,578	4,562	665	1,180	4,685	3,293	2,322	777	542
Rockfish CDP.....	3,298	29.6	379	646	96	174	730	491	426	124	71
Quewhiffle township.....	4,049	38.5	265	698	131	177	544	585	711	252	256
Ashley Heights CDP.....	380	38.6	21	75	21	15	35	54	70	19	28
Five Points CDP.....	689	38.0	55	134	19	15	86	121	95	32	51
Raeform township.....	12,995	32.5	1,131	2,447	496	780	2,093	1,564	1,657	779	605
Raeform city.....	4,611	39.4	317	781	171	253	565	521	647	319	248
Silver City CDP.....	882	45.4	40	138	33	47	87	89	154	71	69
Stonewall township.....	1,918	39.0	94	388	65	77	210	295	318	139	133
Dundarrach CDP.....	41	51.5	1	4	0	1	5	5	10	3	3
Hyde County.....	5,810	41.2	293	783	153	256	870	841	873	497	369
Currituck township.....	1,129	41.3	62	201	50	38	106	151	169	105	75
Fairfield township.....	1,160	36.4	25	58	14	94	351	265	173	59	43
Fairfield CDP.....	258	48.0	14	40	11	5	20	24	48	23	20
Lake Landing township.....	1,784	45.3	107	281	59	57	168	215	288	159	127
Engelhard CDP.....	445	40.5	38	72	13	18	54	53	64	39	27
Lake Mattamuskeet UT.....	7	31.5	1	0	0	0	3	0	0	3	0
Ocracoke township.....	948	38.2	61	136	17	39	165	130	122	84	73
Ocracoke CDP.....	948	38.2	61	136	17	39	165	130	122	84	73
Swan Quarter township.....	782	50.3	37	107	13	28	77	80	121	87	51
Swan Quarter CDP.....	324	49.0	22	40	8	13	36	30	46	47	24
Iredell County.....	159,437	38.9	9,975	30,610	5,844	6,580	18,158	23,866	25,087	9,879	8,993
Barringer township.....	6,533	38.5	420	1,132	237	300	868	1,051	1,009	386	397
Mooreville town (part).....	65	40.5	3	7	3	7	9	7	11	5	4
Statesville city (part).....	0	0.0	0	0	0	0	0	0	0	0	0
Troutman town (part).....	406	32.4	36	65	13	24	87	46	51	20	19
Bethany township.....	7,277	38.3	519	1,281	251	325	917	1,022	1,005	498	475
Statesville city (part).....	451	28.3	52	64	26	50	93	71	44	18	14
Chambersburg township.....	11,344	40.3	715	2,024	419	504	1,218	1,585	1,856	756	703
Statesville city (part).....	3,094	45.4	142	544	97	114	249	388	506	254	248
Coddle Creek township.....	32,599	36.1	2,215	6,548	1,300	1,473	4,249	5,220	4,748	1,705	1,525
Mooreville town (part).....	23,059	34.4	1,663	4,764	981	1,098	3,223	3,644	3,150	1,102	975
Concord township.....	6,999	39.5	439	1,307	246	299	766	999	1,126	443	408
Statesville city (part).....	0	0.0	0	0	0	0	0	0	0	0	0
Stony Point CDP (part).....	156	41.0	5	31	6	7	14	21	32	12	10
Cool Springs township.....	3,912	39.0	245	756	120	138	463	601	614	278	227
Statesville city (part).....	0	0.0	0	0	0	0	0	0	0	0	0
Davidson township.....	32,786	39.7	1,707	7,396	1,154	1,038	2,932	5,468	5,969	1,956	1,747
Davidson town (part).....	294	37.9	28	55	4	3	35	64	44	20	21
Mooreville town (part).....	9,587	33.6	575	2,266	459	401	1,279	1,755	1,434	382	311
Eagle Mills township.....	1,912	41.4	108	329	67	72	200	271	284	139	130
Harmony town (part).....	95	37.3	6	20	4	5	6	14	17	6	8
Fallstown township.....	8,736	42.1	504	1,533	255	271	925	1,261	1,411	707	632
Troutman town (part).....	1,977	38.3	136	402	64	51	249	290	287	121	110
New Hope township.....	1,662	45.2	83	284	49	31	141	240	274	168	143
Love Valley town.....	90	49.8	3	10	1	1	5	15	17	16	8
Olin township.....	1,840	40.0	91	347	63	75	211	269	279	123	144
Sharpesburg township.....	2,622	41.9	140	476	82	97	261	394	426	192	173
Shiloh township.....	8,705	42.2	473	1,416	297	374	939	1,220	1,506	582	573
Statesville city (part).....	27	65.0	0	1	1	0	0	3	4	3	1
Statesville township.....	26,460	37.7	1,934	4,626	1,089	1,338	3,345	3,454	3,632	1,510	1,353
Statesville city (part).....	20,960	36.9	1,597	3,646	893	1,101	2,753	2,668	2,796	1,142	1,039
Turnersburg township.....	3,880	38.1	257	781	133	154	472	515	610	262	223
Harmony town (part).....	436	41.0	27	80	16	17	46	59	64	32	25
Union Grove township.....	2,170	40.1	125	374	82	91	251	296	338	174	140
Jackson County.....	40,271	36.3	2,035	5,088	4,035	3,821	4,637	4,325	4,953	2,580	2,713
Barkers Creek township.....	1,839	45.7	103	251	68	83	166	235	288	150	174
Canada township.....	640	46.9	29	93	15	16	66	81	112	49	54
Caney Fork township.....	738	45.9	40	107	26	21	84	77	133	64	79
Cashiers township.....	1,974	54.3	82	194	40	68	187	189	258	169	204
Cashiers CDP.....	157	51.6	3	20	6	5	11	18	26	12	22
Highlands town (part).....	4	74.0	0	0	0	1	0	0	0	0	0
Cullowhee township.....	9,428	22.0	219	511	3,061	2,374	935	502	569	301	268

Table 1.
Age and Sex: 2010—Con.

[For information on confidentiality protection, nonsampling error, and definitions, see Selected Appendixes at <www.census.gov/prod/cen2010/cph-1-a.pdf>]

Age—Con			Age and sex						Percent of total population		State County County Subdivision Place
65 to 74 years	75 to 84 years	85 years and over	All ages		18 years and over		65 years and over		Under 18 years	65 years and over	
			Female	Males per 100 females	Total	Female	Total	Female			
227	142	66	1,491	89.4	2,359	1,269	435	261	16.5	15.4	Hertford County—Con.
268	128	41	1,486	89.9	2,235	1,195	437	245	20.8	15.5	Murfreesboro township—Con.
0	0	0	2	50.0	2	1	0	0	33.3	0.0	St. Johns township
329	157	41	1,732	156.4	3,714	1,370	527	306	16.4	11.9	Ahoskie town (part)
39	17	7	247	67.2	320	193	63	45	22.5	15.3	Winton township
86	37	14	409	88.0	618	332	137	81	19.6	17.8	Cofield village
											Winton town
2,117	1,036	330	24,074	95.0	32,767	17,094	3,483	2,012	30.2	7.4	Hoke County
32	13	6	383	88.5	480	250	51	29	33.5	7.1	Allendale township
227	110	33	2,185	91.5	2,880	1,532	370	217	31.2	8.8	Antioch township
0	0	0	0	(X)	0	0	0	0	(X)	(X)	Red Springs town (part)
83	44	12	842	93.3	1,153	602	139	81	29.2	8.5	Blue Springs township
11	3	0	57	80.7	81	43	14	8	21.4	13.6	Bowmore CDP
0	0	0	0	(X)	0	0	0	0	(X)	(X)	Fort Bragg Military Reservation township
583	224	44	11,005	95.0	14,315	7,523	851	493	33.3	4.0	McLauchlin township
117	37	7	1,680	96.3	2,273	1,189	161	94	31.1	4.9	Rockfish CDP
284	115	31	1,899	113.2	3,086	1,419	430	223	23.8	10.6	Quewhiffle township
29	10	3	190	100.0	284	143	42	22	25.3	11.1	Ashley Heights CDP
55	17	9	345	99.7	500	256	81	42	27.4	11.8	Five Points CDP
790	467	186	6,771	91.9	9,417	5,039	1,443	857	27.5	11.1	Raeform township
379	274	136	2,449	88.3	3,513	1,918	789	493	23.8	17.1	Raeform city
76	66	12	464	90.1	704	387	154	99	20.2	17.5	Silver City CDP
118	63	18	989	93.9	1,436	729	199	112	25.1	10.4	Stonewall township
3	5	1	21	95.2	36	19	9	6	12.2	22.0	Dundarrach CDP
484	271	120	2,584	124.8	4,734	2,062	875	497	18.5	15.1	Hyde County
97	64	11	549	105.6	866	428	172	92	23.3	15.2	Currituck township
43	25	10	208	457.7	1,077	163	78	42	7.2	6.7	Fairfield township
28	15	10	131	96.9	204	103	53	29	20.9	20.5	Fairfield CDP
177	104	42	941	89.6	1,396	733	323	181	21.7	18.1	Lake Landing township
36	23	8	234	90.2	335	169	67	40	24.7	15.1	Engelhard CDP
0	0	0	2	250.0	6	1	0	0	14.3	0.0	Lake Mattamuskeet UT
79	29	13	478	98.3	751	400	121	73	20.8	12.8	Ocracoke township
79	29	13	478	98.3	751	400	121	73	20.8	12.8	Ocracoke CDP
88	49	44	406	92.6	638	337	181	109	18.4	23.1	Swan Quarter township
37	14	7	163	98.8	262	130	58	29	19.1	17.9	Swan Quarter CDP
11,900	6,446	2,099	80,946	97.0	118,852	61,158	20,445	11,620	25.5	12.8	Iredell County
444	230	59	3,241	101.6	4,981	2,493	733	409	23.8	11.2	Barringer township
7	2	0	28	132.1	55	23	9	5	15.4	13.8	Mooreville town (part)
0	0	0	0	(X)	0	0	0	0	(X)	(X)	Statesville city (part)
25	12	8	204	99.0	305	162	45	29	24.9	11.1	Troutman town (part)
625	289	70	3,717	95.8	5,477	2,856	984	537	24.7	13.5	Bethany township
15	4	0	235	91.9	335	179	19	11	25.7	4.2	Statesville city (part)
983	460	121	5,718	98.4	8,605	4,367	1,564	853	24.1	13.8	Chambersburg township
314	190	48	1,577	96.2	2,408	1,263	552	302	22.2	17.8	Statesville city (part)
1,950	1,196	470	16,679	95.4	23,836	12,385	3,616	2,211	26.9	11.1	Coddle Creek township
1,241	843	375	11,914	93.5	16,632	8,729	2,459	1,564	27.9	10.7	Mooreville town (part)
585	308	73	3,557	96.8	5,253	2,706	966	517	24.9	13.8	Concord township
0	0	0	0	(X)	0	0	0	0	(X)	(X)	Statesville city (part)
13	3	2	79	97.5	120	56	18	11	23.1	11.5	Stony Point CDP (part)
297	133	40	1,973	98.3	2,911	1,494	470	251	25.6	12.0	Cool Springs township
0	0	0	0	(X)	0	0	0	0	(X)	(X)	Statesville city (part)
2,217	970	232	16,341	100.6	23,683	11,895	3,419	1,781	27.8	10.4	Davidson township
17	2	1	157	87.3	211	113	20	10	28.2	6.8	Davidson town (part)
411	241	73	4,897	95.8	6,746	3,501	725	448	29.6	7.6	Mooreville town (part)
173	102	37	944	102.5	1,475	734	312	180	22.9	16.3	Eagle Mills township
7	2	0	45	111.1	69	32	9	4	27.4	9.5	Harmony town (part)
794	352	91	4,400	98.5	6,699	3,462	1,237	673	23.3	14.2	Fallstown township
148	94	25	1,016	94.6	1,439	763	267	154	27.2	13.5	Troutman town (part)
141	84	24	811	104.9	1,295	640	249	130	22.1	15.0	New Hope township
11	2	1	47	91.5	77	39	14	7	14.4	15.6	Love Valley town
148	67	23	941	95.5	1,402	721	238	130	23.8	12.9	Olin township
242	98	41	1,335	96.4	2,006	1,034	381	215	23.5	14.5	Sharpesburg township
803	398	124	4,356	99.8	6,816	3,412	1,325	733	21.7	15.2	Shiloh township
4	4	6	16	68.8	26	16	14	10	3.7	51.9	Statesville city (part)
2,038	1,520	621	13,930	89.9	19,900	10,691	4,179	2,570	24.8	15.8	Statesville township
1,547	1,237	541	11,162	87.8	15,717	8,564	3,325	2,102	25.0	15.9	Statesville city (part)
285	147	41	1,934	100.6	2,842	1,434	473	260	26.8	12.2	Turnersburg township
45	15	10	220	98.2	329	172	70	48	24.5	16.1	Harmony town (part)
175	92	32	1,069	103.0	1,671	834	299	170	23.0	13.8	Union Grove township
3,674	1,812	598	20,228	99.1	33,148	16,860	6,084	3,344	17.7	15.1	Jackson County
230	67	24	924	99.0	1,485	765	321	174	19.2	17.5	Barkers Creek township
90	27	8	297	115.5	518	241	125	62	19.1	19.5	Canada township
66	32	9	376	96.3	591	297	107	46	19.9	14.5	Caney Fork township
352	196	35	978	101.8	1,698	843	583	319	14.0	29.5	Cashiers township
22	9	3	81	93.8	134	67	34	18	14.6	21.7	Cashiers CDP
1	2	0	2	100.0	4	2	3	2	0.0	75.0	Highlands town (part)
446	175	67	4,606	104.7	8,698	4,256	688	334	7.7	7.3	Culowhee township

Table 1.
Age and Sex: 2010—Con.

[For information on confidentiality protection, nonsampling error, and definitions, see Selected Appendixes at <www.census.gov/prod/cen2010/cph-1-a.pdf>]

State County County Subdivision Place	Total population	Median age	Age								
			Under 5 years	5 to 17 years	18 to 20 years	21 to 24 years	25 to 34 years	35 to 44 years	45 to 54 years	55 to 59 years	60 to 64 years
Jackson County—Con.											
Cullowhee township—Con.											
Cullowhee CDP (part).....	6,227	21.0	89	169	2,823	1,806	531	180	210	104	77
Forest Hills village.....	365	43.9	10	26	23	50	51	29	50	25	18
Dillsboro township.....	1,527	41.6	92	197	44	77	201	201	219	124	117
Dillsboro town.....	232	47.5	12	26	4	10	27	28	37	21	17
Sylva town (part).....	21	43.5	1	3	1	0	4	2	4	4	0
Greens Creek township.....	1,429	44.6	68	214	38	48	161	194	204	121	116
Hamburg township.....	1,738	50.5	73	246	38	60	168	169	231	154	196
Glennville CDP.....	110	55.3	5	2	1	9	11	8	18	16	7
Mountain township.....	492	47.7	32	54	21	15	40	68	67	31	47
Qualla township.....	6,161	36.8	472	1,136	245	298	804	799	883	372	395
Cherokee CDP (part).....	1,147	32.8	88	233	46	61	167	151	155	67	60
River township.....	1,359	39.1	95	240	43	77	158	195	193	84	85
Cullowhee CDP (part).....	1	21.5	0	0	0	1	0	0	0	0	0
Savannah township.....	1,495	43.2	94	215	36	60	190	189	190	112	133
Scott Creek township.....	2,094	44.8	109	283	59	70	228	305	332	164	173
Sylva township.....	6,671	39.3	393	954	238	413	988	782	890	459	429
Sylva town (part).....	2,562	36.3	168	349	94	181	443	290	293	146	145
Webster township.....	2,686	45.3	134	393	63	141	261	339	384	226	243
Cullowhee CDP (part).....	0	0.0	0	0	0	0	0	0	0	0	0
Sylva town (part).....	5	52.5	0	0	0	0	1	0	2	1	1
Webster town.....	363	38.7	36	53	5	16	52	46	50	30	32
Johnston County.....	168,878	36.3	12,845	34,125	5,854	6,657	21,614	27,659	24,287	9,844	8,734
Banner township.....	6,833	39.0	551	1,100	257	317	838	895	891	449	454
Benson town (part).....	3,311	37.9	307	544	129	166	412	375	391	210	198
Bentonville township.....	1,929	37.5	119	386	78	76	227	281	296	140	111
Beulah township.....	4,311	39.9	265	761	177	195	451	615	637	333	253
Kenly town (part).....	1,176	40.7	68	203	58	58	109	155	193	82	58
Boon Hill township.....	7,283	38.2	480	1,448	285	287	837	1,092	1,058	467	432
Princeton town.....	1,194	38.4	79	231	47	54	144	150	149	71	62
Clayton township.....	30,712	35.9	2,219	6,476	1,033	1,161	4,063	5,130	4,663	1,789	1,509
Clayton town (part).....	13,977	33.9	1,097	3,006	450	604	2,057	2,393	1,797	693	572
Wilson's Mills town (part).....	0	0.0	0	0	0	0	0	0	0	0	0
Cleveland township.....	19,628	35.8	1,587	4,447	596	562	2,367	4,002	2,992	977	832
Elevation township.....	6,684	37.6	438	1,260	277	277	818	1,148	1,042	410	375
Ingrams township.....	7,016	37.7	523	1,295	266	334	826	1,000	971	447	444
Four Oaks town.....	1,921	37.6	165	338	70	102	227	244	247	124	120
Meadow township.....	3,366	37.0	227	651	131	141	441	489	497	212	198
Micro township.....	2,812	39.5	171	512	102	117	291	428	403	188	169
Kenly town (part).....	0	0.0	0	0	0	0	0	0	0	0	0
Micro town.....	441	37.6	27	93	8	22	50	55	34	24	23
O'Neals township.....	8,868	37.3	650	1,740	305	357	1,092	1,324	1,259	554	544
Zebulon town (part).....	0	0.0	0	0	0	0	0	0	0	0	0
Pine Level township.....	4,852	35.8	373	962	156	218	648	664	658	310	296
Pine Level town (part).....	1,694	35.7	131	326	65	70	243	210	238	103	86
Selma town (part).....	366	28.3	34	86	13	27	59	52	50	20	10
Pleasant Grove township.....	14,677	34.6	1,159	3,074	572	581	2,038	2,541	2,260	764	653
Selma township.....	9,860	34.9	860	1,870	396	482	1,331	1,260	1,281	655	517
Selma town (part).....	5,702	32.0	571	1,117	245	331	844	736	636	324	272
Smithfield town (part).....	1,107	43.6	73	181	42	27	115	129	199	98	76
Smithfield township.....	16,409	37.7	1,314	2,776	622	802	2,059	2,204	2,043	955	913
Pine Level town (part).....	6	47.0	0	0	0	1	1	0	2	0	1
Selma town (part).....	0	0.0	0	0	0	0	0	0	0	0	0
Smithfield town (part).....	9,859	41.3	712	1,503	377	466	1,123	1,177	1,193	604	590
Wilson's Mills town (part).....	0	0.0	0	0	0	0	0	0	0	0	0
Wilders township.....	18,083	35.3	1,474	4,290	429	466	2,280	3,661	2,579	902	776
Archer Lodge town.....	4,292	34.1	369	958	126	121	632	815	657	212	169
Clayton town (part).....	2,139	30.4	239	643	22	36	334	517	199	43	43
Wilson Mills township.....	5,555	33.1	435	1,077	172	284	1,007	925	757	292	258
Selma town (part).....	5	59.5	0	0	0	0	1	0	0	2	0
Smithfield town (part).....	0	0.0	0	0	0	0	0	0	0	0	0
Wilson's Mills town (part).....	2,277	30.4	208	536	96	108	358	340	261	110	116
Jones County.....	10,153	44.1	618	1,590	364	467	1,035	1,110	1,663	820	730
Township 1, White Oak.....	2,038	39.5	139	333	75	144	243	208	318	162	142
Maysville town.....	1,019	32.1	89	167	49	108	130	86	146	78	51
Township 2, Pollocksville.....	2,612	47.8	145	365	91	108	235	270	406	230	225
Pollocksville town.....	311	45.3	23	46	10	17	33	26	45	30	16
Township 3, Trenton.....	1,981	44.5	125	318	84	84	167	228	353	133	130
Trenton town.....	287	44.4	19	43	10	18	20	37	48	17	14
Township 4, Cypress Creek.....	907	40.9	62	156	26	46	113	81	138	60	63
Township 5, Tuckahoe.....	900	43.0	64	129	30	31	104	108	144	80	69
Township 6, Chinquapin.....	641	47.0	22	98	27	16	55	74	115	52	49
Township 7, Beaver Creek.....	1,074	41.9	61	191	31	38	118	141	189	103	52
Lee County.....	57,866	37.4	4,221	10,639	2,107	2,734	7,505	7,717	8,167	3,608	3,231
Township 1, Greenwood.....	8,885	38.4	605	1,631	355	398	1,047	1,267	1,417	559	544
Township 2, Jonesboro.....	12,859	36.1	1,056	2,299	489	633	1,768	1,541	1,454	735	748
Sanford city (part).....	7,258	30.8	726	1,448	326	413	1,184	908	790	340	311
Township 3, Cape Fear.....	3,949	41.2	225	716	115	164	419	542	630	277	270

Table 1.

Age and Sex: 2010—Con.

[For information on confidentiality protection, nonsampling error, and definitions, see Selected Appendixes at <www.census.gov/prod/cen2010/cph-1-a.pdf>]

Age—Con			Age and sex						Percent of total population		State County County Subdivision Place
			All ages		18 years and over		65 years and over				
			Female	Males per 100 females	Total	Female	Total	Female			
65 to 74 years	75 to 84 years	85 years and over							Under 18 years	65 years and over	
175	40	23	3,038	105.0	5,969	2,929	238	95	4.1	3.8	Jackson County—Con.
49	28	6	170	114.7	329	156	83	43	9.9	22.7	Cullowhee township—Con.
140	87	28	798	91.4	1,238	664	255	146	18.9	16.7	Cullowhee CDP (part)
28	15	7	132	75.8	194	113	50	35	16.4	21.6	Forest Hills village
2	0	0	9	133.3	17	7	2	1	19.0	9.5	Dillsboro township
158	89	18	765	86.8	1,147	610	265	148	19.7	18.5	Dillsboro town
256	127	20	840	106.9	1,419	697	403	208	18.4	23.2	Sylva town (part)
24	7	2	51	115.7	103	46	33	14	6.4	30.0	Sylva town (part)
85	22	10	232	112.1	406	191	117	53	17.5	23.8	Greens Creek township
479	222	56	3,170	94.4	4,553	2,410	757	433	26.1	12.3	Hamburg township
86	22	11	598	91.8	826	437	119	72	28.0	10.4	Glennville CDP
120	49	20	638	113.0	1,024	496	189	104	24.7	13.9	Mountain township
0	0	0	0	(X)	1	0	0	0	0.0	0.0	Qualla township
157	83	36	733	104.0	1,186	599	276	141	20.7	18.5	Cherokee CDP (part)
226	115	30	1,047	100.0	1,702	863	371	209	18.7	17.7	River township
605	362	158	3,399	96.3	5,324	2,768	1,125	653	20.2	16.9	Cullowhee CDP (part)
216	150	87	1,328	92.9	2,045	1,075	453	278	20.2	17.7	Savannah township
264	159	79	1,425	88.5	2,159	1,160	502	314	19.6	18.7	Scott Creek township
0	0	0	0	(X)	0	0	0	0	(X)	(X)	Sylva township
0	0	0	2	150.0	5	2	0	0	0.0	0.0	Sylva town (part)
26	14	3	191	90.1	274	147	43	24	24.5	11.8	Webster township
10,592	5,003	1,664	85,728	97.0	121,908	62,860	17,259	9,984	27.8	10.2	Webster town
583	341	157	3,572	91.3	5,182	2,738	1,081	654	24.2	15.8	Johnston County
271	202	106	1,812	82.7	2,460	1,378	579	382	25.7	17.5	Banner township
135	66	14	977	97.4	1,424	734	215	133	26.2	11.1	Benson town (part)
379	200	45	2,206	95.4	3,285	1,684	624	351	23.8	14.5	Bentonville township
101	67	24	620	89.7	905	484	192	115	23.0	16.3	Beulah township
568	255	74	3,719	95.8	5,355	2,806	897	510	26.5	12.3	Kenly town (part)
123	58	26	676	76.6	884	507	207	136	26.0	17.3	Boon Hill township
1,693	752	224	15,670	96.0	22,017	11,538	2,669	1,550	28.3	8.7	Princeton town
731	430	147	7,348	90.2	9,874	5,383	1,308	821	29.4	9.4	Clayton township
0	0	0	0	(X)	0	0	0	0	(X)	(X)	Clayton town (part)
901	300	65	9,900	98.3	13,594	7,013	1,266	670	30.7	6.4	Wilson's Mills town (part)
418	170	51	3,358	99.0	4,986	2,523	639	353	25.4	9.6	Cleveland township
521	302	87	3,582	95.9	5,198	2,688	910	529	25.9	13.0	Elevation township
145	104	35	1,024	87.6	1,418	789	284	183	26.2	14.8	Ingrams township
247	113	19	1,662	102.5	2,488	1,252	379	208	26.1	11.3	Four Oaks town
246	127	58	1,473	90.9	2,129	1,137	431	274	24.3	15.3	Meadow township
0	0	0	0	(X)	0	0	0	0	(X)	(X)	Micro township
55	35	15	250	76.4	321	191	105	78	27.2	23.8	Kenly town (part)
664	281	98	4,465	98.6	6,478	3,305	1,043	578	27.0	11.8	Micro town
0	0	0	0	(X)	0	0	0	0	(X)	(X)	O'Neals township
369	150	48	2,520	92.5	3,517	1,887	567	324	27.5	11.7	Zebulon town (part)
130	66	26	904	87.4	1,237	686	222	138	27.0	13.1	Pine Level township
12	2	1	209	75.1	246	152	15	8	32.8	4.1	Pine Level town (part)
693	279	63	7,405	98.2	10,444	5,273	1,035	553	28.8	7.1	Selma town (part)
740	373	95	5,093	93.6	7,130	3,724	1,208	705	27.7	12.3	Pleasant Grove township
371	199	56	2,938	94.1	4,014	2,097	626	390	29.6	11.0	Selma township
96	61	10	589	87.9	853	452	167	90	22.9	15.1	Selma town (part)
1,365	902	454	8,529	92.4	12,319	6,523	2,721	1,752	24.9	16.6	Smithfield town (part)
1	0	0	2	200.0	6	2	1	0	0.0	16.7	Smithfield township
0	0	0	0	(X)	0	0	0	0	(X)	(X)	Pine Level town (part)
964	740	410	5,298	86.1	7,644	4,173	2,114	1,418	22.5	21.4	Selma town (part)
0	0	0	0	(X)	0	0	0	0	(X)	(X)	Smithfield town (part)
828	306	92	9,132	98.0	12,319	6,320	1,226	660	31.9	6.8	Wilson's Mills town (part)
150	70	13	2,179	97.0	2,965	1,500	233	128	30.9	5.4	Wilders township
37	21	5	1,106	93.4	1,257	664	63	29	41.2	2.9	Archer Lodge town
242	86	20	2,465	125.4	4,043	1,715	348	180	27.2	6.3	Clayton town (part)
0	1	1	2	150.0	5	2	2	1	0.0	40.0	Wilson Mills township
0	0	0	0	(X)	0	0	0	0	(X)	(X)	Selma town (part)
93	44	7	1,171	94.4	1,533	791	144	83	32.7	6.3	Smithfield town (part)
975	568	213	5,270	92.7	7,945	4,145	1,756	989	21.7	17.3	Wilson's Mills town (part)
149	93	32	1,054	93.4	1,566	821	274	160	23.2	13.4	Jones County
52	49	14	535	90.5	763	405	115	72	25.1	11.3	Township 1, White Oak
284	172	81	1,360	92.1	2,102	1,105	537	300	19.5	20.6	Maysville town
37	19	9	172	80.8	242	137	65	48	22.2	20.9	Township 2, Pollocksville
201	118	40	1,040	90.5	1,538	816	359	197	22.4	18.1	Pollocksville town
22	22	17	133	115.8	225	105	61	31	21.6	21.3	Township 3, Trenton
95	52	15	457	98.5	689	350	162	88	24.0	17.9	Trenton town
88	41	12	479	87.9	707	367	141	81	21.4	15.7	Township 4, Cypress Creek
79	40	14	326	96.6	521	261	133	73	18.7	20.7	Township 5, Tuckahoe
79	52	19	554	93.9	822	425	150	90	23.5	14.0	Township 6, Chinquapin
4,361	2,578	998	29,602	95.5	43,006	22,287	7,937	4,608	25.7	13.7	Township 7, Beaver Creek
679	296	87	4,490	97.9	6,649	3,398	1,062	588	25.2	12.0	Lee County
1,146	740	250	6,619	94.3	9,504	4,972	2,136	1,228	26.1	16.6	Township 1, Greenwood
398	289	125	3,736	94.3	5,084	2,656	812	518	30.0	11.2	Township 2, Jonesboro
352	186	53	1,987	98.7	3,008	1,539	591	337	23.8	15.0	Sanford city (part)
											Township 3, Cape Fear

Table 1.
Age and Sex: 2010—Con.

[For information on confidentiality protection, nonsampling error, and definitions, see Selected Appendixes at <www.census.gov/prod/cen2010/cph-1-a.pdf>]

State County County Subdivision Place	Total population	Median age	Age								
			Under 5 years	5 to 17 years	18 to 20 years	21 to 24 years	25 to 34 years	35 to 44 years	45 to 54 years	55 to 59 years	60 to 64 years
Lee County—Con.											
Township 3, Cape Fear—Con.											
Broadway town (part).....	1,204	43.6	72	200	42	44	101	162	176	91	93
Sanford city (part).....	0	0.0	0	0	0	0	0	0	0	0	0
Township 4, Deep River.....	2,161	43.5	106	338	73	81	234	300	392	145	143
Sanford city (part).....	2	63.0	0	0	0	0	0	0	0	1	0
Township 5, East Sanford.....	6,747	31.2	661	1,332	311	413	1,013	973	808	360	245
Sanford city (part).....	5,056	29.3	550	1,015	253	345	809	740	552	233	165
Township 6, West Sanford.....	18,236	37.2	1,267	3,397	599	870	2,472	2,435	2,593	1,186	932
Sanford city (part).....	15,703	36.1	1,115	3,002	514	773	2,198	2,134	2,189	961	746
Township 7, Pocket.....	5,029	41.3	301	926	165	175	552	659	873	346	349
Sanford city (part).....	75	33.2	3	19	5	1	12	11	12	3	2
Lenoir County.....	59,495	41.0	3,800	10,532	2,181	2,577	6,533	7,006	9,142	4,360	3,850
Contentnea Neck township.....	3,684	39.3	250	710	124	157	477	558	283	230	230
Grifton town (part).....	186	41.0	13	29	7	12	17	25	27	25	9
Falling Creek township.....	5,979	42.0	362	1,041	194	230	629	750	932	475	380
Kinston city (part).....	933	42.2	61	152	34	41	110	94	132	74	44
Institute township.....	2,623	37.3	176	510	115	136	309	367	447	164	152
Kinston township.....	21,406	43.9	1,408	3,612	729	873	2,198	2,149	3,231	1,685	1,497
Kinston city (part).....	20,323	43.8	1,346	3,454	701	822	2,094	2,013	3,085	1,605	1,419
Moseley Hall township.....	5,715	41.3	322	1,012	205	241	663	678	915	416	371
La Grange town.....	2,873	43.2	160	507	91	111	315	315	469	204	196
Neuse township.....	5,129	40.0	334	897	193	251	578	654	767	339	310
Jackson Heights CDP.....	1,141	41.3	58	195	44	64	111	151	141	84	75
Kinston city (part).....	41	45.8	1	9	0	1	4	4	4	4	3
Pink Hill township.....	3,039	37.3	205	574	143	157	351	417	421	164	166
Pink Hill town.....	552	37.3	36	107	21	33	68	63	78	25	25
Sand Hill township.....	1,256	38.3	97	214	45	62	154	158	201	67	74
Southwest township.....	1,503	41.1	92	245	60	71	170	192	252	101	101
Kinston city (part).....	4	65.5	0	0	0	0	0	0	0	2	0
Trent township.....	3,527	36.7	238	691	160	158	441	486	548	187	189
Vance township.....	3,545	41.9	188	648	117	149	387	418	560	338	256
Kinston city (part).....	376	40.5	16	85	15	12	37	39	64	46	31
Woodington township.....	2,089	39.6	128	378	96	92	246	260	310	141	124
Lincoln County.....	78,265	40.4	4,617	13,864	2,678	3,156	8,490	11,981	12,659	5,417	5,042
Catawba Springs township.....	22,548	41.7	1,355	4,044	646	716	2,190	3,568	3,906	1,655	1,616
Denver CDP.....	2,309	39.5	143	412	78	94	275	333	361	121	146
Lowesville CDP.....	2,945	41.1	189	530	92	90	289	490	500	204	186
Westport CDP.....	4,026	42.9	229	795	98	79	308	653	721	311	336
Howards Creek township.....	8,988	39.6	505	1,700	319	346	970	1,424	1,475	589	537
Ironton township.....	20,744	40.7	1,121	3,749	747	796	2,209	3,275	3,423	1,429	1,303
Iron Station CDP.....	755	43.8	47	116	16	32	71	115	139	49	58
Lincolnton city (part).....	1,134	38.8	69	187	37	53	156	153	128	73	51
Maiden town (part).....	0	0.0	0	0	0	0	0	0	0	0	0
Lincolnton township.....	20,145	39.1	1,316	3,342	746	1,051	2,509	2,807	2,931	1,304	1,217
Lincolnton city (part).....	9,352	38.4	681	1,529	351	503	1,200	1,214	1,201	591	534
Maiden town (part).....	2	64.5	0	0	0	0	0	0	1	0	0
North Brook township.....	5,840	40.5	320	1,029	220	247	612	907	924	440	369
McDowell County.....	44,996	41.6	2,596	7,189	1,463	1,852	5,204	6,336	6,705	3,245	3,029
Brackett township.....	476	42.9	21	86	18	15	45	74	70	34	32
Crooked Creek township.....	3,527	44.8	162	549	105	98	351	506	524	298	324
Dysartsville township.....	3,450	40.9	196	617	93	125	397	499	541	244	220
Glenwood township.....	2,814	38.7	111	306	74	167	557	517	419	172	167
Marion city (part).....	785	33.4	0	0	1	99	335	213	108	12	7
West Marion CDP (part).....	0	0.0	0	0	0	0	0	0	0	0	0
Higgins township.....	2,202	42.6	127	349	72	98	247	286	366	150	144
Marion city (part).....	24	29.5	2	6	1	1	4	5	3	0	0
Marion township.....	19,949	40.5	1,329	3,322	665	850	2,300	2,743	2,821	1,321	1,280
Marion city (part).....	7,029	39.2	500	1,159	243	342	883	891	909	421	395
West Marion CDP (part).....	1,348	42.2	84	204	46	40	176	189	164	87	86
Montford Cove township.....	2,541	41.3	133	431	106	111	273	370	383	189	175
Nebo township.....	3,652	44.5	174	564	105	119	392	495	608	312	258
Marion city (part).....	0	0.0	0	0	0	0	0	0	0	0	0
North Cove township.....	2,263	45.1	119	325	75	104	245	261	387	171	137
Old Fort township.....	4,122	43.0	224	640	150	165	397	585	586	354	292
Old Fort town.....	908	44.1	51	125	24	45	84	136	120	71	61
Macon County.....	33,922	47.8	1,750	4,784	1,101	1,367	3,180	3,542	4,681	2,669	2,779
Burningtown township.....	894	52.8	27	116	28	24	49	92	144	88	88
Cartoogechaye township.....	2,436	49.4	101	328	163	102	193	223	286	192	222
Cowee township.....	2,273	50.3	97	305	60	75	191	220	358	222	216
Ellijay township.....	2,691	50.1	115	368	78	89	236	293	360	216	222
Flats township.....	466	49.8	19	67	16	12	40	46	75	42	45
Franklin township.....	14,509	43.7	879	2,189	476	720	1,576	1,631	1,921	970	1,012
Franklin town (part).....	3,845	40.5	238	577	126	229	492	429	452	226	234
Highlands township.....	2,668	56.1	86	286	53	76	185	220	376	239	262
Highlands town (part).....	920	56.5	35	77	19	33	65	64	142	78	103
Millshoal township.....	2,802	48.2	143	414	76	111	235	300	394	248	236
Franklin town (part).....	0	0.0	0	0	0	0	0	0	0	0	0

Table 1.

Age and Sex: 2010—Con.

[For information on confidentiality protection, nonsampling error, and definitions, see Selected Appendixes at <www.census.gov/prod/cen2010/cph-1-a.pdf>]

Age—Con			Age and sex						Percent of total population		State County County Subdivision Place
65 to 74 years	75 to 84 years	85 years and over	All ages		18 years and over		65 years and over		Under 18 years	65 years and over	
			Female	Males per 100 females	Total	Female	Total	Female			
125	82	16	650	85.2	932	517	223	133	22.6	18.5	Lee County—Con.
0	0	0	0	(X)	0	0	0	0	(X)	(X)	Township 3, Cape Fear—Con.
186	105	58	1,091	98.1	1,717	867	349	202	20.5	16.1	Broadway town (part)
1	0	0	1	100.0	2	1	1	0	0.0	50.0	Sanford city (part)
369	200	62	3,259	107.0	4,754	2,260	631	362	29.5	9.4	Township 4, Deep River
217	129	48	2,410	109.8	3,491	1,628	394	229	31.0	7.8	Sanford city (part)
1,228	828	429	9,586	90.2	13,572	7,286	2,485	1,508	25.6	13.6	Township 5, East Sanford
1,011	690	370	8,274	89.8	11,586	6,260	2,071	1,278	26.2	13.2	Sanford city (part)
401	223	59	2,570	95.7	3,802	1,965	683	383	24.4	13.6	Township 6, West Sanford
3	3	1	46	63.0	53	34	7	4	29.3	9.3	Township 7, Pocket
5,176	3,255	1,083	31,098	91.3	45,163	24,222	9,514	5,709	24.1	16.0	Sanford city (part)
294	146	48	1,928	91.1	2,724	1,461	488	280	26.1	13.2	Lenoir County
10	6	6	99	87.9	144	82	22	11	22.6	11.8	Contentnea Neck township
595	325	66	3,071	94.7	4,576	2,414	986	546	23.5	16.5	Grifton town (part)
93	81	17	501	86.2	720	405	191	120	22.8	20.5	Falling Creek township
145	82	20	1,320	98.7	1,937	986	247	145	26.2	9.4	Kinston city (part)
1,922	1,516	586	11,710	82.8	16,386	9,276	4,024	2,581	23.5	18.8	Institute township
1,799	1,444	541	11,127	82.6	15,523	8,816	3,784	2,442	23.6	18.6	Kinston township
519	275	98	2,962	92.9	4,381	2,342	892	534	23.3	15.6	Kinston city (part)
297	158	50	1,542	86.3	2,206	1,217	505	314	23.2	17.6	Moseley Hall township
462	277	67	2,604	97.0	3,898	2,035	806	467	24.0	15.7	La Grange town
112	98	8	595	91.8	888	472	218	130	22.2	19.1	Neuse township
6	4	1	16	156.3	31	13	11	3	24.4	26.8	Jackson Heights CDP
274	128	39	1,522	99.7	2,260	1,129	441	248	25.6	14.5	Kinston city (part)
54	31	11	285	93.7	409	218	96	57	25.9	17.4	Pink Hill township
111	55	18	641	95.9	945	492	184	99	24.8	14.6	Pink Hill town
130	68	21	744	102.0	1,166	587	219	130	22.4	14.6	Sand Hill township
1	1	0	2	100.0	4	2	2	1	0.0	50.0	Southwest township
258	130	41	1,809	95.0	2,598	1,318	429	227	26.3	12.2	Kinston city (part)
270	163	51	1,730	104.9	2,709	1,374	484	282	23.6	13.7	Trent township
14	14	3	201	87.1	275	154	31	17	26.9	8.2	Vance township
196	90	28	1,057	97.6	1,583	808	314	170	24.2	15.0	Kinston city (part)
6,345	3,058	958	39,452	98.4	59,784	30,540	10,361	5,729	23.6	13.2	Woodington township
1,843	788	221	11,386	98.0	17,149	8,756	2,852	1,517	23.9	12.6	Lincoln County
170	125	51	1,205	91.6	1,754	922	346	230	24.0	15.0	Catawba Springs township
246	104	25	1,530	92.5	2,226	1,166	375	211	24.4	12.7	Denver CDP
351	113	32	2,005	100.8	3,002	1,525	496	227	25.4	12.3	Lowesville CDP
716	313	94	4,510	99.3	6,783	3,457	1,123	601	24.5	12.5	Westport CDP
1,790	712	190	10,470	98.1	15,874	8,076	2,692	1,459	23.5	13.0	Howards Creek township
73	33	6	392	92.6	592	308	112	66	21.6	14.8	Ironton township
128	77	22	593	91.2	878	468	227	137	22.6	20.0	Iron Station CDP
0	0	0	0	(X)	0	0	0	0	(X)	(X)	Lincolnton city (part)
1,535	1,005	382	10,211	97.3	15,487	8,013	2,922	1,742	23.1	14.5	Maiden town (part)
714	568	266	4,943	89.2	7,142	3,871	1,548	981	23.6	16.6	Lincolnton township
1	0	0	2	0.0	2	2	1	1	0.0	50.0	Lincolnton city (part)
461	240	71	2,875	103.1	4,491	2,238	772	410	23.1	13.2	Maiden town (part)
4,185	2,331	861	22,479	100.2	35,211	17,755	7,377	4,122	21.7	16.4	North Brook township
54	21	6	240	98.3	369	185	81	42	22.5	17.0	McDowell County
387	173	50	1,721	104.9	2,816	1,403	610	308	20.2	17.3	Brackett township
291	154	73	1,688	104.4	2,637	1,305	518	275	23.6	15.0	Crooked Creek township
183	105	36	1,034	172.1	2,397	826	324	178	14.8	11.5	Dysartsville township
10	0	0	0	(X)	785	0	10	0	0.0	1.3	Glenwood township
0	0	0	0	(X)	0	0	0	0	(X)	(X)	Marion city (part)
216	110	37	1,114	97.7	1,726	880	363	185	21.6	16.5	West Marion CDP (part)
2	0	0	15	60.0	16	8	2	1	33.3	8.3	Higgins township
1,749	1,125	444	10,323	93.2	15,298	8,058	3,318	1,945	23.3	16.6	Marion city (part)
591	448	247	3,721	88.9	5,370	2,939	1,286	840	23.6	18.3	Marion township
141	105	26	705	91.2	1,060	561	272	161	21.4	20.2	Marion city (part)
211	114	45	1,277	99.0	1,977	1,009	370	193	22.2	14.6	West Marion CDP (part)
408	161	56	1,840	98.5	2,914	1,479	625	335	20.2	17.1	Montford Cove township
0	0	0	0	(X)	0	0	0	0	(X)	(X)	Nebo township
275	130	34	1,135	99.4	1,819	918	439	244	19.6	19.4	Marion city (part)
411	238	80	2,107	95.6	3,258	1,692	729	417	21.0	17.7	North Cove township
86	72	33	478	90.0	732	397	191	124	19.4	21.0	Old Fort township
4,477	2,633	959	17,427	94.7	27,388	14,242	8,069	4,453	19.3	23.8	Old Fort town
150	63	25	456	96.1	751	385	238	127	16.0	26.6	Macon County
348	215	63	1,220	99.7	2,007	994	626	339	17.6	25.7	Burningtown township
337	158	34	1,164	95.3	1,871	967	529	285	17.7	23.3	Cartoogechaye township
409	233	72	1,361	97.7	2,208	1,117	714	375	17.9	26.5	Cowee township
68	29	7	237	96.6	380	194	104	50	18.5	22.3	Ellijay township
1,661	1,072	402	7,551	92.1	11,441	6,074	3,135	1,810	21.1	21.6	Flats township
418	304	120	2,066	86.1	3,030	1,659	842	535	21.2	21.9	Franklin township
448	278	159	1,405	89.9	2,296	1,230	885	502	13.9	33.2	Franklin town (part)
176	91	37	482	90.9	808	429	304	171	12.2	33.0	Highlands township
373	197	75	1,409	98.9	2,245	1,138	645	342	19.9	23.0	Highlands town (part)
0	0	0	0	(X)	0	0	0	0	(X)	(X)	Millshoal township
											Franklin town (part)

Table 1.
Age and Sex: 2010—Con.

[For information on confidentiality protection, nonsampling error, and definitions, see Selected Appendixes at <www.census.gov/prod/cen2010/cph-1-a.pdf>]

State County County Subdivision Place	Total population	Median age	Age								
			Under 5 years	5 to 17 years	18 to 20 years	21 to 24 years	25 to 34 years	35 to 44 years	45 to 54 years	55 to 59 years	60 to 64 years
Macon County—Con.											
Nantahala township.....	802	51.5	34	101	24	28	69	69	104	65	84
Smithbridge township.....	3,858	47.7	230	557	118	117	365	402	583	327	327
Sugarfork township.....	523	55.1	19	53	9	13	41	46	80	60	65
Madison County.....	20,764	43.3	939	3,153	1,062	970	2,079	2,647	3,066	1,654	1,528
Township 1, North Marshall.....	2,990	42.9	165	427	105	123	339	410	427	233	201
Marshall town (part).....	670	42.9	35	81	24	30	86	92	90	53	51
Township 1, South Marshall.....	1,194	40.2	61	208	49	32	156	159	169	106	89
Marshall town (part).....	202	33.8	19	37	11	6	35	26	18	16	7
Township 2, Laurel.....	1,100	46.8	39	173	36	40	74	155	174	99	91
Township 3, Mars Hill.....	4,492	37.3	161	607	565	389	426	484	560	293	311
Mars Hill town (part).....	1,838	22.8	47	168	487	299	147	137	152	75	78
Township 4, Beech Glenn.....	3,327	45.2	171	517	102	128	319	417	513	271	253
Mars Hill town (part).....	31	46.5	0	0	0	1	4	7	11	3	2
Township 5, Walnut.....	1,790	45.5	81	258	56	65	176	249	288	152	144
Township 6, Hot Springs.....	1,254	43.7	58	240	33	39	128	159	171	78	101
Hot Springs town.....	560	44.0	25	107	12	13	57	77	68	38	46
Township 7, Ebbs Chapel.....	1,264	45.1	56	206	34	44	128	163	191	110	98
Township 8, Spring Creek.....	914	51.1	25	113	17	24	78	107	174	101	81
Township 9, Sandy Mush.....	551	45.9	18	88	13	17	43	88	91	55	48
Township 10, Grapevine.....	1,498	41.3	87	263	38	64	166	212	235	122	77
Township 11, Revere-Rice Cove.....	390	47.6	17	53	14	5	46	44	73	34	34
Martin County.....	24,505	44.0	1,400	4,035	886	988	2,343	2,918	3,860	1,965	1,813
Beargrass township.....	2,065	43.8	94	349	65	67	210	290	376	184	151
Bear Grass town.....	73	51.3	3	7	2	2	6	8	13	5	7
Cross Roads township.....	1,515	41.1	91	266	51	73	153	208	250	122	103
Everetts town.....	164	49.0	14	19	1	8	12	16	28	11	17
Goose Nest township.....	1,100	51.1	41	154	50	43	68	108	184	99	92
Oak City town.....	317	52.9	4	52	11	9	10	36	54	21	33
Griffins township.....	1,262	44.5	64	194	35	54	124	171	234	104	96
Hamilton township.....	1,544	47.3	64	239	55	55	133	173	247	147	155
Hamilton town.....	408	47.3	17	70	16	10	41	36	61	37	32
Hassell town.....	84	46.0	4	11	3	1	4	17	11	10	10
Jamesville township.....	2,689	42.7	147	467	103	103	267	355	419	185	192
Jamesville town.....	491	39.7	37	87	27	15	54	72	67	25	25
Poplar Point township.....	511	39.3	36	88	16	23	75	49	82	38	38
Robersonville township.....	3,451	45.9	194	525	122	138	300	409	546	287	252
Parmele town.....	278	43.6	13	42	17	9	20	43	28	18	25
Robersonville town.....	1,488	49.9	92	191	48	56	114	154	228	132	121
Williams township.....	1,256	45.0	58	204	46	42	116	161	222	95	91
Williamston township.....	9,112	42.9	611	1,549	343	390	897	994	1,300	704	643
Williamston town.....	5,511	41.9	416	949	222	244	548	569	736	419	359
Mecklenburg County.....	919,628	33.9	68,470	164,868	36,230	52,272	154,170	145,720	126,985	49,349	40,451
Township 1, Charlotte.....	731,424	33.2	55,494	129,157	29,954	44,244	128,486	114,714	98,121	38,321	30,917
Charlotte city.....	731,424	33.2	55,494	129,157	29,954	44,244	128,486	114,714	98,121	38,321	30,917
Township 2, Berryhill.....	3,812	35.1	305	675	117	179	626	504	578	242	179
Township 3, Steele Creek.....	8,831	36.8	688	1,631	228	310	1,249	1,665	1,369	603	460
Township 5, Providence.....	10,575	40.7	631	2,156	293	329	1,013	1,589	1,949	699	555
Matthews town (part).....	6,129	45.6	265	1,240	174	160	390	761	1,187	475	365
Weddington town (part).....	7	16.5	0	5	0	0	1	0	1	0	0
Township 6, Clear Creek.....	21,423	37.9	1,386	4,397	685	927	2,457	3,320	3,571	1,344	1,169
Midland town (part).....	0	0.0	0	0	0	0	0	0	0	0	0
Mint Hill town (part).....	12,369	40.6	700	2,471	364	486	1,155	1,913	2,134	848	791
Township 7, Crab Orchard.....	4,869	32.8	384	934	184	271	839	795	621	267	180
Township 8, Mallard Creek.....	4,088	36.0	302	828	119	205	513	761	619	244	194
Huntersville town (part).....	1,643	38.6	132	387	28	25	126	349	297	117	90
Township 9, Deweese.....	21,932	34.5	1,396	4,042	1,491	1,280	2,908	3,495	2,959	1,073	986
Cornelius town (part).....	9,564	33.5	775	1,822	232	383	1,858	1,778	1,192	418	341
Davidson town (part).....	10,650	35.5	514	1,903	1,209	806	840	1,498	1,444	539	549
Huntersville town (part).....	582	32.8	47	55	26	63	118	70	83	24	25
Township 10, Lemley.....	24,801	38.8	1,604	3,936	485	971	3,792	4,484	3,955	1,571	1,536
Cornelius town (part).....	15,127	41.0	814	2,230	310	603	2,095	2,516	2,653	1,079	1,082
Huntersville town (part).....	9,598	35.5	783	1,683	171	364	1,691	1,955	1,292	488	452
Township 11, Long Creek.....	11,204	34.5	893	2,177	374	454	1,792	1,921	1,587	597	493
Huntersville town (part).....	7,037	34.1	602	1,416	227	262	1,126	1,276	1,005	329	294
Township 12, Paw Creek.....	6,563	32.5	537	1,316	207	336	1,156	1,025	875	337	261
Township 13, Morning Star.....	33,650	39.8	1,925	6,361	1,128	1,380	3,754	4,926	5,417	2,217	2,063
Matthews town (part).....	21,069	38.9	1,205	4,064	731	897	2,466	3,171	3,499	1,413	1,129
Mint Hill town (part).....	10,300	43.5	542	1,765	331	400	988	1,339	1,571	691	840
Stallings town (part).....	399	35.6	38	115	5	3	33	104	58	16	18
Township 14, Pineville.....	7,479	35.0	508	989	252	475	1,512	1,047	821	296	339
Pineville town.....	7,479	35.0	508	989	252	475	1,512	1,047	821	296	339
Township 15, Huntersville.....	28,977	35.2	2,417	6,269	713	911	4,073	5,474	4,543	1,538	1,119
Cornelius town (part).....	175	30.4	25	31	3	2	44	44	17	3	1
Huntersville town (part).....	27,913	35.1	2,349	6,057	682	875	3,951	5,317	4,367	1,448	1,062
Mitchell County.....	15,579	45.7	769	2,266	473	602	1,596	1,934	2,357	1,223	1,099
Bakersville township.....	1,810	47.0	76	262	52	72	165	230	264	128	151
Bakersville town.....	464	45.8	30	64	21	22	41	51	54	34	39

Table 1.

Age and Sex: 2010—Con.

[For information on confidentiality protection, nonsampling error, and definitions, see Selected Appendixes at <www.census.gov/prod/cen2010/cph-1-a.pdf>]

Age—Con			Age and sex						Percent of total population		State County County Subdivision Place
65 to 74 years	75 to 84 years	85 years and over	All ages		18 years and over		65 years and over		Under 18 years	65 years and over	
			Female	Males per 100 females	Total	Female	Total	Female			
133	72	19	395	103.0	667	333	224	117	16.8	27.9	Macon County—Con.
471	278	83	1,981	94.8	3,071	1,596	832	438	20.4	21.6	Nantahala township
79	38	20	248	110.9	451	214	137	68	13.8	26.2	Smithbridge township
											Sugarfork township
2,070	1,138	458	10,491	97.9	16,672	8,567	3,666	2,029	19.7	17.7	Madison County
284	180	96	1,508	98.3	2,398	1,241	560	324	19.8	18.7	Township 1, North Marshall
71	37	20	326	105.5	554	279	128	75	17.3	19.1	Marshall town (part)
105	49	11	581	105.5	925	471	165	87	22.5	13.8	Township 1, South Marshall
16	11	0	97	108.2	146	74	27	14	27.7	13.4	Marshall town (part)
128	66	25	544	102.2	888	441	219	116	19.3	19.9	Township 2, Laurel
405	223	68	2,279	97.1	3,724	1,907	696	384	17.1	15.5	Township 3, Mars Hill
132	83	33	940	95.5	1,623	836	248	151	11.7	13.5	Mars Hill town (part)
356	189	91	1,703	95.4	2,639	1,372	636	355	20.7	19.1	Township 4, Beech Glenn
1	2	0	11	181.8	31	11	3	2	0.0	9.7	Mars Hill town (part)
173	104	44	913	96.1	1,451	753	321	170	18.9	17.9	Township 5, Walnut
128	88	31	641	95.6	956	498	247	135	23.8	19.7	Township 6, Hot Springs
52	52	13	277	102.2	428	220	117	61	23.6	20.9	Hot Springs town
116	81	37	636	98.7	1,002	510	234	130	20.7	18.5	Township 7, Ebbs Chapel
114	61	19	465	96.6	776	396	194	110	15.1	21.2	Township 8, Spring Creek
61	16	13	276	99.6	445	231	90	51	19.2	16.3	Township 9, Sandy Mush
151	66	17	752	99.2	1,148	586	234	130	23.4	15.6	Township 10, Grapevine
49	15	6	193	102.1	320	161	70	37	17.9	17.9	Township 11, Revere-Rice Cove
2,417	1,405	475	13,072	87.5	19,070	10,343	4,297	2,548	22.2	17.5	Martin County
173	81	25	1,056	95.5	1,622	824	279	154	21.5	13.5	Beargrass township
11	6	3	46	58.7	63	39	20	12	13.7	27.4	Bear Grass town
114	71	13	783	93.5	1,158	609	198	116	23.6	13.1	Cross Roads township
20	14	4	95	72.6	131	74	38	22	20.1	23.2	Everetts town
134	99	28	556	97.8	905	464	261	152	17.7	23.7	Goose Nest township
41	36	10	165	92.1	261	140	87	55	17.7	27.4	Oak City town
114	48	24	631	100.0	1,004	513	186	111	20.4	14.7	Griffins township
175	79	22	830	86.0	1,241	673	276	167	19.6	17.9	Hamilton township
57	25	6	232	75.9	321	183	88	52	21.3	21.6	Hamilton town
6	4	3	46	82.6	69	37	13	7	17.9	15.5	Hassell town
282	126	43	1,383	94.4	2,075	1,069	451	253	22.8	16.8	Jamesville township
47	24	11	281	74.7	367	208	82	54	25.3	16.7	Jamesville town
41	21	4	259	97.3	387	192	66	33	24.3	12.9	Poplar Point township
368	225	85	1,878	83.8	2,732	1,532	678	424	20.8	19.6	Robersonville township
36	18	9	152	82.9	223	129	63	45	19.8	22.7	Parnele town
185	118	49	825	80.4	1,205	691	352	220	19.0	23.7	Robersonville town
138	63	20	641	95.9	994	521	221	121	20.9	17.6	Williams township
878	592	211	5,055	80.3	6,952	3,946	1,681	1,017	23.7	18.4	Williamston township
478	403	168	3,174	73.6	4,146	2,452	1,049	670	24.8	19.0	Williamston town
45,559	24,965	10,589	474,747	93.7	686,290	360,250	81,113	48,145	25.4	8.8	Mecklenburg County
34,568	19,224	8,224	377,913	93.5	546,773	287,252	62,016	37,190	25.2	8.5	Township 1, Charlotte
34,568	19,224	8,224	377,913	93.5	546,773	287,252	62,016	37,190	25.2	8.5	Charlotte city
252	129	26	1,889	101.8	2,832	1,404	407	213	25.7	10.7	Township 2, Berryhill
419	160	49	4,477	97.3	6,512	3,294	628	296	26.3	7.1	Township 3, Steele Creek
534	471	356	5,483	92.9	7,788	4,121	1,361	843	26.4	12.9	Township 5, Providence
371	408	333	3,244	88.9	4,624	2,487	1,112	700	24.6	18.1	Matthews town (part)
0	0	0	6	16.7	2	2	0	0	71.4	0.0	Weddington town (part)
1,382	613	172	10,910	96.4	15,640	8,077	2,167	1,193	27.0	10.1	Township 6, Clear Creek
0	0	0	0	(X)	0	0	0	0	(X)	(X)	Midland town (part)
951	435	121	6,244	98.1	9,198	4,693	1,507	802	25.6	12.2	Mint Hill town (part)
239	121	34	2,489	95.6	3,551	1,858	394	242	27.1	8.1	Township 7, Crab Orchard
201	78	24	2,111	93.7	2,958	1,551	303	168	27.6	7.4	Township 8, Mallard Creek
72	14	6	826	98.9	1,124	576	92	49	31.6	5.6	Huntersville town (part)
1,294	751	257	11,415	92.1	16,494	8,742	2,302	1,367	24.8	10.5	Township 9, Deweese
466	226	73	4,949	93.3	6,967	3,684	765	468	27.2	8.0	Cornelius town (part)
715	467	166	5,594	90.4	8,233	4,391	1,348	802	22.7	12.7	Davidson town (part)
46	22	3	313	85.9	480	260	71	41	17.5	12.2	Huntersville town (part)
1,629	666	172	12,557	97.5	19,261	9,814	2,467	1,303	22.3	9.9	Township 10, Lemley
1,174	460	111	7,652	97.7	12,083	6,135	1,745	898	20.1	11.5	Cornelius town (part)
453	205	61	4,862	97.4	7,132	3,655	719	402	25.7	7.5	Huntersville town (part)
573	268	75	5,746	95.0	8,134	4,246	916	504	27.4	8.2	Township 11, Long Creek
329	135	36	3,571	97.1	5,019	2,595	500	276	28.7	7.1	Huntersville town (part)
291	172	50	3,429	91.4	4,710	2,517	513	295	28.2	7.8	Township 12, Paw Creek
2,581	1,378	520	17,392	93.5	25,364	13,428	4,479	2,529	24.6	13.3	Township 13, Morning Star
1,385	801	308	10,881	93.6	15,800	8,346	2,494	1,451	25.0	11.8	Matthews town (part)
1,094	537	202	5,355	92.3	7,993	4,256	1,833	993	22.4	17.8	Mint Hill town (part)
6	1	2	199	100.5	246	123	9	4	38.3	2.3	Stallings town (part)
427	417	396	4,132	81.0	5,982	3,400	1,240	914	20.0	16.6	Township 14, Pineville
427	417	396	4,132	81.0	5,982	3,400	1,240	914	20.0	16.6	Pineville town
1,169	517	234	14,804	95.7	20,291	10,546	1,920	1,088	30.0	6.6	Township 15, Huntersville
4	0	1	84	108.3	119	63	5	3	32.0	2.9	Cornelius town (part)
1,094	490	221	14,262	95.7	19,507	10,140	1,805	1,023	30.1	6.5	Huntersville town (part)
1,843	1,041	376	7,979	95.3	12,544	6,512	3,260	1,829	19.5	20.9	Mitchell County
231	128	51	961	88.3	1,472	797	410	232	18.7	22.7	Bakersville township
54	40	14	267	73.8	370	226	108	65	20.3	23.3	Bakersville town

Table 1.
Age and Sex: 2010—Con.

[For information on confidentiality protection, nonsampling error, and definitions, see Selected Appendixes at <www.census.gov/prod/cen2010/cph-1-a.pdf>]

State County County Subdivision Place	Total population	Median age	Age								
			Under 5 years	5 to 17 years	18 to 20 years	21 to 24 years	25 to 34 years	35 to 44 years	45 to 54 years	55 to 59 years	60 to 64 years
Mitchell County—Con.											
Bradshaw township.....	399	48.8	22	46	12	11	33	43	63	39	32
Cane Creek township.....	771	46.9	39	102	20	34	67	106	105	73	55
Fork Mountain-Little Rock Creek township...	774	47.6	36	90	17	34	82	96	130	68	66
Grassy Creek township.....	8,267	44.5	438	1,274	266	324	867	1,032	1,219	625	540
Spruce Pine town.....	2,175	42.5	144	346	75	93	260	241	314	142	118
Harrell township.....	1,179	48.4	48	160	36	34	105	147	205	103	87
Poplar township.....	239	54.1	6	31	10	6	18	19	34	34	15
Red Hill township.....	361	49.3	14	52	5	13	35	43	48	27	32
Snow Creek township.....	1,779	44.1	90	249	55	74	224	218	289	126	121
Montgomery County.....	27,798	40.2	1,729	5,017	936	1,200	3,212	3,527	3,964	1,926	1,923
Biscoe township.....	5,765	33.2	503	1,235	217	292	754	732	602	319	294
Biscoe town (part).....	1,656	33.5	139	345	68	103	207	202	139	103	86
Candor town.....	840	35.1	67	185	35	29	103	124	111	40	36
Cheek Creek township.....	628	45.1	32	108	16	26	53	77	111	68	45
Eldorado township.....	1,873	44.7	44	227	42	41	96	170	375	162	272
Little River township.....	851	39.9	59	131	35	44	104	89	161	61	69
Mount Gilead township.....	2,995	44.7	149	530	100	95	317	318	496	250	210
Mount Gilead town (part).....	1,177	43.0	52	237	35	40	127	129	170	91	72
Ophir township.....	641	43.1	45	77	28	27	74	89	113	48	40
Pee Dee township.....	1,434	50.3	45	201	35	49	114	168	226	118	152
Mount Gilead town (part).....	4	49.0	0	0	0	0	2	0	0	0	0
Rocky Springs township.....	2,369	29.6	226	622	97	111	290	282	290	117	129
Star township.....	3,147	39.1	203	606	108	129	363	454	427	204	187
Biscoe town (part).....	44	23.0	8	9	3	4	5	4	4	2	2
Star town.....	876	37.8	60	176	26	34	104	137	98	57	59
Troy township.....	6,270	38.9	345	1,019	215	342	878	932	860	410	356
Troy town.....	3,189	36.7	200	526	103	191	496	498	397	174	166
Uwharrie township.....	1,825	49.0	78	261	43	44	169	216	303	169	169
Moore County.....	88,247	45.0	5,044	14,105	2,486	2,988	9,009	10,543	11,945	5,873	6,268
Township 1, Carthage.....	6,820	41.1	402	1,212	240	271	787	845	1,037	453	463
Carthage town (part).....	2,199	42.6	118	391	60	75	265	254	274	121	156
Township 2, Bensalem.....	3,319	39.6	211	631	117	162	358	393	525	230	203
Robbins town (part).....	1	56.5	0	0	0	0	0	0	0	1	0
Seven Lakes CDP (part).....	0	0.0	0	0	0	0	0	0	0	0	0
Township 3, Sheffield.....	5,770	38.4	439	1,042	204	279	640	801	851	353	293
Robbins town (part).....	969	30.6	90	227	31	50	147	114	109	55	29
Township 4, Ritter.....	2,753	40.2	179	510	80	107	309	350	392	246	160
Robbins town (part).....	127	37.5	7	20	5	4	25	10	17	6	6
Township 5, Deep River.....	409	48.1	11	52	14	12	45	45	81	27	35
Township 6, Greenwood.....	3,877	38.1	261	729	152	177	466	544	647	210	201
Cameron town.....	285	43.4	22	32	16	13	34	31	48	25	16
Township 7, McNeill.....	18,592	47.6	971	2,721	519	575	1,788	2,051	2,464	1,228	1,280
Carthage town (part).....	6	47.5	0	0	0	1	0	1	2	0	1
Pinehurst village (part).....	259	71.9	12	19	0	2	8	13	11	13	13
Southern Pines town (part).....	9,091	50.4	440	1,148	251	318	934	896	1,056	597	592
Vass town.....	720	41.1	41	126	23	25	102	85	115	31	50
Whispering Pines village.....	2,928	52.3	138	454	42	34	177	345	350	198	213
Township 8, Sandhills.....	17,032	38.1	1,213	3,056	540	760	2,290	2,237	2,260	1,038	994
Aberdeen town.....	6,350	35.7	460	1,042	206	314	1,072	829	716	375	306
Foxfire village (part).....	8	57.0	0	0	0	0	0	1	2	4	1
Pinebluff town.....	1,337	39.3	80	272	32	41	158	215	196	85	83
Pinehurst village (part).....	13	38.5	1	3	0	1	0	2	1	1	2
Southern Pines town (part).....	3,076	38.4	242	607	91	141	343	370	415	197	184
Township 9, Mineral Springs.....	25,915	53.7	1,101	3,502	510	498	1,897	2,745	3,121	1,846	2,385
Carthage town (part).....	0	0.0	0	0	0	0	0	0	0	0	0
Foxfire village (part).....	894	54.0	27	87	28	27	72	89	138	75	83
Pinehurst village (part).....	12,852	57.3	547	1,537	177	181	931	1,352	1,361	830	1,159
Seven Lakes CDP (part).....	4,888	54.4	175	726	95	74	298	513	602	379	442
Southern Pines town (part).....	167	54.4	6	29	2	8	2	16	23	19	20
Taylor town.....	722	43.8	26	133	31	27	57	99	130	64	42
Township 10, Little River.....	3,760	40.6	256	650	110	147	429	532	567	242	254
Nash County.....	95,840	39.9	5,877	17,058	3,657	4,234	11,006	12,811	14,826	6,860	6,118
Bailey township.....	4,397	36.9	295	847	176	203	542	683	652	261	247
Bailey town.....	569	39.6	36	96	27	22	60	88	71	43	37
Castalia township.....	2,030	38.3	118	372	81	82	284	268	300	133	140
Castalia town.....	268	40.6	14	49	8	10	33	31	39	23	19
Coopers township.....	3,625	41.0	203	645	110	128	388	519	567	278	265
Dry Wells township.....	3,702	36.6	229	789	166	162	426	503	540	235	197
Middlesex town.....	822	40.4	56	147	27	30	108	89	116	40	47
Ferrells township.....	2,946	36.5	224	573	118	122	367	423	445	203	155
Griffins township.....	2,890	41.4	169	502	116	103	313	381	469	267	204
Jackson township.....	3,143	36.0	236	608	124	168	393	416	460	187	179
Mannings township.....	5,349	43.8	267	911	160	210	554	671	815	415	352
Momeyer town.....	224	44.0	8	35	6	11	26	30	29	17	15
Spring Hope town.....	1,320	47.1	65	201	28	55	130	144	213	82	83
Nashville township.....	10,238	41.2	592	1,633	278	463	1,265	1,500	1,676	718	644
Nashville town (part).....	5,349	40.1	343	910	169	239	677	696	737	353	358
Red Oak town (part).....	0	0.0	0	0	0	0	0	0	0	0	0

Table 1.

Age and Sex: 2010—Con.

[For information on confidentiality protection, nonsampling error, and definitions, see Selected Appendixes at <www.census.gov/prod/cen2010/cph-1-a.pdf>]

Age—Con			Age and sex						Percent of total population		State County County Subdivision Place
65 to 74 years	75 to 84 years	85 years and over	All ages		18 years and over		65 years and over		Under 18 years	65 years and over	
			Female	Males per 100 females	Total	Female	Total	Female			
46	43	9	193	106.7	331	167	98	51	17.0	24.6	Mitchell County—Con.
91	58	21	384	100.8	630	317	170	98	18.3	22.0	Bradshaw township
86	50	19	372	108.1	648	313	155	84	16.3	20.0	Cane Creek township
932	549	201	4,278	93.2	6,555	3,439	1,682	968	20.7	20.3	Fork Mountain-Little Rock Creek township
200	150	92	1,156	88.1	1,685	927	442	284	22.5	20.3	Grassy Creek township
155	87	12	586	101.2	971	490	254	126	17.6	21.5	Spruce Pine town
44	11	11	112	113.4	202	101	66	34	15.5	27.6	Harrell township
51	22	19	179	101.7	295	146	92	52	18.3	25.5	Poplar township
207	93	33	914	94.6	1,440	742	333	184	19.1	18.7	Red Hill township
											Snow Creek township
2,461	1,354	549	14,340	93.8	21,052	10,996	4,364	2,477	24.3	15.7	Montgomery County
351	286	180	2,960	94.8	4,027	2,092	817	506	30.1	14.2	Biscoe township
101	91	72	867	91.0	1,172	636	264	174	29.2	15.9	Biscoe town (part)
53	42	15	428	96.3	588	297	110	70	30.0	13.1	Candor town
42	37	13	320	96.3	488	245	92	54	22.3	14.6	Cheek Creek township
301	127	16	904	107.2	1,602	786	444	210	14.5	23.7	Eldorado township
54	28	16	432	97.0	661	333	98	54	22.3	11.5	Little River township
279	176	75	1,556	92.5	2,316	1,238	530	322	22.7	17.7	Mount Gilead township
116	77	31	640	83.9	888	503	224	136	24.6	19.0	Mount Gilead town (part)
69	25	6	301	113.0	519	251	100	57	19.0	15.6	Ophir township
239	69	18	719	99.4	1,188	594	326	157	17.2	22.7	Pee Dee township
2	0	0	2	100.0	4	2	2	1	0.0	50.0	Mount Gilead town (part)
112	77	16	1,209	95.9	1,521	772	205	116	35.8	8.7	Rocky Springs township
264	151	51	1,569	100.6	2,338	1,174	466	265	25.7	14.8	Star township
3	0	0	25	76.0	27	13	3	2	38.6	6.8	Biscoe town (part)
65	41	19	441	98.6	640	333	125	78	26.9	14.3	Star town
494	283	136	3,435	82.5	4,906	2,736	913	541	21.8	14.6	Troy township
217	148	73	2,008	58.8	2,463	1,634	438	279	22.8	13.7	Troy town
256	95	22	935	95.2	1,486	775	373	195	18.6	20.4	Uwharrie township
10,082	6,946	2,958	46,071	91.5	69,098	36,740	19,986	11,094	21.7	22.6	Moore County
580	370	160	3,529	93.3	5,206	2,745	1,110	669	23.7	16.3	Township 1, Carthage
204	167	114	1,216	80.8	1,690	954	485	329	23.1	22.1	Carthage town (part)
285	158	46	1,672	98.5	2,477	1,287	489	282	25.4	14.7	Township 2, Bensalem
0	0	0	1	0.0	1	1	0	0	0.0	0.0	Robbins town (part)
0	0	0	0	(X)	0	0	0	0	(X)	(X)	Seven Lakes CDP (part)
492	285	91	2,898	99.1	4,289	2,180	868	492	25.7	15.0	Township 3, Sheffield
65	30	22	499	94.2	652	343	117	69	32.7	12.1	Robbins town (part)
215	154	51	1,408	95.5	2,064	1,059	420	236	25.0	15.3	Township 4, Ritter
13	10	4	74	71.6	100	59	27	20	21.3	21.3	Robbins town (part)
52	25	10	209	95.7	346	179	87	51	15.4	21.3	Township 5, Deep River
330	116	44	1,974	96.4	2,887	1,495	490	279	25.5	12.6	Township 6, Greenwood
21	16	11	162	75.9	231	137	48	34	18.9	16.8	Cameron town
2,152	1,767	1,076	9,876	88.3	14,900	8,081	4,995	2,879	19.9	26.9	Township 7, McNeill
0	1	0	4	50.0	6	4	1	1	0.0	16.7	Carthage town (part)
60	75	33	148	75.0	228	134	168	97	12.0	64.9	Pinehurst village (part)
1,044	989	826	4,997	81.9	7,503	4,204	2,859	1,744	17.5	31.4	Southern Pines town (part)
64	47	11	376	91.5	553	289	122	72	23.2	16.9	Vass town
496	360	121	1,504	94.7	2,336	1,235	977	504	20.2	33.4	Whispering Pines village
1,375	916	353	8,995	89.3	12,763	6,892	2,644	1,531	25.1	15.5	Township 8, Sandhills
466	384	180	3,406	86.4	4,848	2,665	1,030	643	23.7	16.2	Aberdeen town
0	0	0	3	166.7	8	3	0	0	0.0	0.0	Foxfire village (part)
116	42	17	691	93.5	985	510	175	97	26.3	13.1	Pinebluff town
2	0	0	7	85.7	9	5	2	1	30.8	15.4	Pinehurst village (part)
248	156	82	1,705	80.4	2,227	1,269	486	275	27.6	15.8	Southern Pines town (part)
4,268	2,953	1,089	13,599	90.6	21,312	11,333	8,310	4,368	17.8	32.1	Township 9, Mineral Springs
0	0	0	0	(X)	0	0	0	0	(X)	(X)	Carthage town (part)
132	106	30	475	88.2	780	411	268	138	12.8	30.0	Foxfire village (part)
2,273	1,704	800	6,855	87.5	10,768	5,821	4,777	2,576	16.2	37.2	Pinehurst village (part)
805	622	157	2,543	92.2	3,987	2,099	1,584	815	18.4	32.4	Seven Lakes CDP (part)
25	16	1	75	122.7	132	62	42	18	21.0	25.1	Southern Pines town (part)
54	51	8	393	83.7	563	309	113	68	22.0	15.7	Taylortown town
333	202	38	1,911	96.8	2,854	1,489	573	307	24.1	15.2	Township 10, Little River
7,474	4,325	1,594	49,565	93.4	72,905	38,313	13,393	7,857	23.9	14.0	Nash County
290	160	41	2,198	100.0	3,255	1,635	491	281	26.0	11.2	Bailey township
48	27	14	277	105.4	437	217	89	54	23.2	15.6	Bailey town
170	66	16	1,023	98.4	1,540	775	252	127	24.1	12.4	Castalia township
31	4	7	128	109.4	205	101	42	21	23.5	15.7	Castalia town
348	127	47	1,847	96.3	2,777	1,416	522	281	23.4	14.4	Coopers township
250	152	53	1,906	94.2	2,684	1,396	455	269	27.5	12.3	Dry Wells township
82	54	26	441	86.4	619	339	162	100	24.7	19.7	Middlesex town
189	102	25	1,499	96.5	2,149	1,084	316	169	27.1	10.7	Ferrells township
231	103	32	1,499	92.8	2,219	1,157	366	208	23.2	12.7	Griffins township
229	111	32	1,524	106.2	2,299	1,126	372	219	26.9	11.8	Jackson township
545	338	111	2,773	92.9	4,171	2,195	994	569	22.0	18.6	Mannings township
21	21	5	115	94.8	181	95	47	29	19.2	21.0	Momeyer town
170	107	42	747	76.7	1,054	603	319	204	20.2	24.2	Spring Hope town
766	483	220	4,867	110.4	8,013	3,809	1,469	864	21.7	14.3	Nashville township
420	308	139	2,880	85.7	4,096	2,269	867	534	23.4	16.2	Nashville town (part)
0	0	0	0	(X)	0	0	0	0	(X)	(X)	Red Oak town (part)

Table 1.
Age and Sex: 2010—Con.

[For information on confidentiality protection, nonsampling error, and definitions, see Selected Appendixes at <www.census.gov/prod/cen2010/cph-1-a.pdf>]

State County County Subdivision Place	Total population	Median age	Age								
			Under 5 years	5 to 17 years	18 to 20 years	21 to 24 years	25 to 34 years	35 to 44 years	45 to 54 years	55 to 59 years	60 to 64 years
Nash County—Con.											
North Whitakers township.....	2,471	42.2	127	439	79	127	247	323	421	208	169
Whitakers town (part).....	342	46.1	20	47	8	18	37	39	46	30	23
Oak Level township.....	6,995	36.7	513	1,322	259	306	917	951	1,063	434	413
Nashville town (part).....	3	63.5	0	0	0	0	0	0	1	0	1
Rocky Mount city (part).....	2,829	32.4	253	577	114	134	458	372	331	145	142
Red Oak township.....	3,581	42.1	175	756	111	92	281	538	650	303	253
Dortches town (part).....	120	45.3	6	13	8	4	10	18	18	4	11
Red Oak town (part).....	3,003	42.2	143	648	82	75	231	441	555	257	216
Rocky Mount township.....	16,257	39.3	1,106	3,006	665	743	1,806	1,965	2,618	1,154	976
Rocky Mount city (part).....	11,998	38.6	855	2,275	514	568	1,315	1,385	1,944	854	670
Sharpsburg town (part).....	1,252	37.1	82	219	54	67	178	143	199	98	80
South Whitakers township.....	3,197	32.5	186	505	432	264	286	377	403	219	178
Dortches town (part).....	3	51.5	0	1	0	0	0	0	2	0	0
Red Oak town (part).....	134	40.0	2	36	1	1	11	27	22	13	11
Rocky Mount city (part).....	2,000	24.8	135	274	383	217	205	213	201	106	86
Stony Creek township.....	25,019	41.7	1,437	4,150	782	1,061	2,937	3,293	3,747	1,845	1,746
Dortches town (part).....	812	46.0	40	130	17	26	75	109	147	75	78
Red Oak town (part).....	293	44.7	12	54	9	10	21	42	62	19	24
Rocky Mount city (part).....	23,126	41.4	1,337	3,837	737	995	2,767	3,052	3,425	1,686	1,567
New Hanover County.....	202,667	37.3	11,724	28,689	11,006	14,339	29,563	26,830	27,285	13,171	11,968
Cape Fear township.....	18,388	38.3	1,148	2,775	680	917	2,795	2,688	2,878	1,269	1,037
Blue Clay Farms CDP.....	33	49.5	2	1	1	5	1	4	8	3	2
Castle Hayne CDP.....	1,202	39.2	83	192	46	45	158	181	188	91	61
Hightsville CDP.....	739	42.0	19	42	11	34	152	163	182	61	34
Kings Grant CDP (part).....	1,402	41.7	97	197	36	59	184	177	207	114	104
Murraysville CDP (part).....	2,697	35.4	220	431	87	126	459	450	402	167	143
Northchase CDP.....	3,747	36.0	232	597	136	230	624	547	483	215	205
Skippers Corner CDP.....	2,785	37.0	143	372	137	186	477	392	458	197	152
Wrightsboro CDP (part).....	4,896	39.7	311	791	189	201	649	675	788	341	280
Federal Point township.....	25,469	42.3	1,343	3,738	737	994	3,160	3,722	3,893	1,938	2,001
Carolina Beach town.....	5,706	43.9	243	685	150	232	800	821	993	538	492
Kure Beach town.....	2,012	53.6	53	239	45	61	132	209	316	194	253
Myrtle Grove CDP (part).....	4,278	43.9	224	641	103	143	444	662	676	335	361
Sea Breeze CDP.....	1,969	53.0	61	225	58	68	134	213	309	187	219
Silver Lake CDP (part).....	1,286	32.6	128	206	23	50	292	231	146	53	53
Harnett township.....	37,561	38.2	2,359	5,939	1,087	1,954	5,695	5,688	5,184	2,310	2,335
Bayshore CDP.....	3,393	39.5	238	656	78	131	372	585	531	218	212
Kings Grant CDP (part).....	6,711	36.4	393	961	259	465	1,149	902	1,015	426	429
Murraysville CDP (part).....	11,518	32.6	827	1,919	382	657	2,486	1,936	1,362	523	505
Ogden CDP.....	6,766	40.8	437	1,254	159	183	712	1,123	1,123	501	442
Porters Neck CDP.....	6,204	49.1	385	849	90	123	516	838	732	403	527
Wrightsboro CDP (part).....	0	0.0	0	0	0	0	0	0	0	0	0
Wrightsville Beach town.....	2,477	35.6	63	248	107	383	417	257	334	158	159
Masonboro township.....	14,773	40.0	940	2,528	463	548	1,830	2,205	2,189	1,027	984
Myrtle Grove CDP (part).....	4,597	43.4	290	757	121	98	458	696	759	344	352
Silver Lake CDP (part).....	4,312	35.1	342	797	149	196	662	671	579	273	237
Wilmington township.....	106,476	34.7	5,934	13,709	8,039	9,926	16,083	12,527	13,141	6,627	5,611
Wilmington city.....	106,476	34.7	5,934	13,709	8,039	9,926	16,083	12,527	13,141	6,627	5,611
Northampton County.....	22,099	45.5	1,197	3,403	797	917	2,119	2,473	3,475	1,746	1,636
Gaston township.....	5,973	46.8	298	932	209	234	494	669	871	499	524
Gaston town.....	1,152	41.9	76	172	53	53	129	140	154	78	88
Jackson township.....	980	53.9	34	97	36	33	78	88	136	90	66
Jackson town (part).....	513	49.6	15	51	24	29	48	56	89	39	37
Kirby township.....	3,701	43.4	243	628	124	121	387	412	589	309	240
Conway town.....	836	38.2	70	177	25	22	98	96	103	63	43
Severn town.....	276	51.5	8	26	13	4	21	32	44	25	21
Oconeechee township.....	2,153	44.7	112	373	78	104	180	241	353	174	164
Garysburg town.....	1,057	44.7	53	187	38	56	88	113	179	101	78
Pleasant Hill township.....	604	47.5	38	88	10	28	53	68	101	59	53
Rich Square township.....	3,214	46.7	178	494	135	144	258	325	494	222	250
Rich Square town.....	958	50.8	40	130	42	37	59	95	142	58	69
Woodland town.....	809	40.5	66	157	27	51	72	79	95	57	72
Roanoke township.....	2,143	38.7	120	266	77	127	371	305	349	118	110
Lasker town.....	122	47.7	4	18	6	5	3	14	31	6	12
Seaboard township.....	1,494	46.0	78	238	62	55	124	166	241	126	112
Jackson town (part).....	0	0.0	0	0	0	0	0	0	0	0	0
Seaboard town.....	632	47.3	38	89	23	35	52	58	96	63	45
Wiccacanee township.....	1,837	45.8	96	287	66	71	174	199	341	149	117
Onslow County.....	177,772	25.7	16,991	27,947	15,148	25,714	28,996	18,632	18,058	7,196	5,828
Camp Lejeune UT.....	29,111	21.4	2,701	2,892	7,607	9,709	4,652	1,229	241	40	25
Holly Ridge town (part).....	0	0.0	0	0	0	0	0	0	0	0	0
Jacksonville city (part).....	27,771	21.4	2,693	2,872	7,028	9,150	4,525	1,210	229	35	21
Sneads Ferry CDP (part).....	4	49.0	0	0	0	0	0	2	1	1	0
Hofmann Forest UT.....	5	74.3	0	0	0	0	0	0	0	0	2
Jacksonville township.....	70,537	27.2	6,854	11,514	4,242	9,069	11,228	7,689	8,076	3,261	2,560
Half Moon CDP (part).....	7,863	27.3	856	1,535	390	759	1,362	913	911	397	293
Jacksonville city (part).....	42,361	26.3	4,126	6,694	2,805	6,141	6,608	4,408	4,513	1,830	1,425
Piney Green CDP (part).....	0	0.0	0	0	0	0	0	0	0	0	0

Table 1.

Age and Sex: 2010—Con.

[For information on confidentiality protection, nonsampling error, and definitions, see Selected Appendixes at <www.census.gov/prod/cen2010/cph-1-a.pdf>]

Age—Con			Age and sex						Percent of total population		State County County Subdivision Place
65 to 74 years	75 to 84 years	85 years and over	All ages		18 years and over		65 years and over		Under 18 years	65 years and over	
			Female	Males per 100 females	Total	Female	Total	Female			
195	101	35	1,276	93.7	1,905	989	331	201	22.9	13.4	Nash County—Con.
44	22	8	196	74.5	275	156	74	44	19.6	21.6	North Whitakers township
531	221	65	3,660	91.1	5,160	2,777	817	477	26.2	11.7	Whitakers town (part)
0	1	0	2	50.0	3	2	1	1	0.0	33.3	Oak Level township
193	77	33	1,534	84.4	1,999	1,135	303	186	29.3	10.7	Nashville town (part)
264	128	30	1,786	100.5	2,650	1,349	422	228	26.0	11.8	Rocky Mount city (part)
19	7	2	70	71.4	101	57	28	18	15.8	23.3	Red Oak township
217	112	26	1,493	101.1	2,212	1,126	355	191	26.3	11.8	Dortches town (part)
1,176	755	287	8,704	86.8	12,145	6,683	2,218	1,338	25.3	13.6	Red Oak town (part)
808	574	236	6,468	85.5	8,868	4,943	1,618	1,012	26.1	13.5	Rocky Mount township
84	35	13	685	82.8	951	537	132	78	24.0	10.5	Sharpsburg town (part)
225	98	24	1,640	94.9	2,506	1,307	347	199	21.6	10.9	Rocky Mount city (part)
0	0	0	1	200.0	2	1	0	0	33.3	0.0	South Whitakers township
5	5	0	64	109.4	96	48	10	3	28.4	7.5	Dortches town (part)
130	40	10	1,018	96.5	1,591	820	180	107	20.5	9.0	Red Oak town (part)
2,065	1,380	576	13,363	87.2	19,432	10,615	4,021	2,427	22.3	16.1	Rocky Mount city (part)
69	33	13	410	98.0	642	336	115	66	20.9	14.2	Stony Creek township
31	7	2	153	91.5	227	118	40	24	22.5	13.7	Dortches town (part)
1,883	1,291	549	12,385	86.7	17,952	9,835	3,723	2,257	22.4	16.1	Red Oak town (part)
											Rocky Mount city (part)
15,583	8,836	3,673	104,398	94.1	162,254	84,711	28,092	16,158	19.9	13.9	New Hanover County
1,298	687	216	9,007	104.2	14,465	7,126	2,201	1,272	21.3	12.0	Cape Fear township
3	3	0	15	120.0	30	14	6	4	9.1	18.2	Blue Clay Farms CDP
104	40	13	603	99.3	927	467	157	93	22.9	13.1	Castle Hayne CDP
25	11	5	188	293.1	678	150	41	25	8.3	5.5	Hightsville CDP
145	68	14	695	101.7	1,108	562	227	123	21.0	16.2	Kings Grant CDP (part)
132	63	17	1,399	92.8	2,046	1,067	212	126	24.1	7.9	Murraysville CDP (part)
238	160	80	1,974	89.8	2,918	1,591	478	315	22.1	12.8	Northchase CDP
169	85	17	1,193	133.4	2,270	953	271	131	18.5	9.7	Skippers Corner CDP
406	203	62	2,511	95.0	3,794	1,982	671	384	22.5	13.7	Wrightsboro CDP (part)
2,563	1,059	321	13,012	95.7	20,388	10,545	3,943	2,087	19.9	15.5	Federal Point township
499	187	66	2,818	102.5	4,778	2,387	752	386	16.3	13.2	Carolina Beach town
376	118	16	1,029	95.5	1,720	879	510	247	14.5	25.3	Kure Beach town
380	194	115	2,192	95.2	3,413	1,771	689	393	20.2	16.1	Myrtle Grove CDP (part)
308	154	33	1,016	93.8	1,683	882	495	255	14.5	25.1	Sea Breeze CDP
70	30	4	671	91.7	952	505	104	59	26.0	8.1	Silver Lake CDP (part)
2,850	1,481	679	19,158	96.1	29,263	15,092	5,010	2,792	22.1	13.3	Harnett township
230	110	32	1,765	92.2	2,499	1,312	372	212	26.3	11.0	Bayshore CDP
430	222	60	3,371	99.1	5,357	2,708	712	408	20.2	10.6	Kings Grant CDP (part)
590	264	67	5,908	95.0	8,772	4,565	921	510	23.8	8.0	Murraysville CDP (part)
503	265	64	3,433	97.1	5,075	2,604	832	443	25.0	12.3	Ogden CDP
835	486	420	3,265	90.0	4,970	2,670	1,741	999	19.9	28.1	Porters Neck CDP
0	0	0	0	(X)	0	0	0	0	(X)	(X)	Wrightsboro CDP (part)
205	115	31	1,163	113.0	2,166	1,015	351	187	12.6	14.2	Wrightsville Beach town
1,259	647	153	7,602	94.3	11,305	5,910	2,059	1,118	23.5	13.9	Masonboro township
484	195	43	2,356	95.1	3,550	1,827	722	372	22.8	15.7	Myrtle Grove CDP (part)
276	107	23	2,183	97.5	3,173	1,647	406	231	26.4	9.4	Silver Lake CDP (part)
7,613	4,962	2,304	55,619	91.4	86,833	46,038	14,879	8,889	18.4	14.0	Wilmington township
7,613	4,962	2,304	55,619	91.4	86,833	46,038	14,879	8,889	18.4	14.0	Wilmington city
2,393	1,429	514	11,385	94.1	17,499	9,191	4,336	2,569	20.8	19.6	Northampton County
765	371	107	3,119	91.5	4,743	2,546	1,243	675	20.6	20.8	Gaston township
111	68	30	585	96.9	904	474	209	110	21.5	18.1	Gaston town
163	99	60	504	94.4	849	445	322	212	13.4	32.9	Jackson township
68	39	18	235	118.3	447	211	125	78	12.9	24.4	Jackson town (part)
348	241	59	1,965	88.3	2,830	1,526	648	403	23.5	17.5	Kirby township
63	63	13	490	70.6	589	351	139	86	29.5	16.6	Conway town
48	24	10	145	90.3	242	126	82	57	12.3	29.7	Severn town
210	128	36	1,176	83.1	1,668	950	374	238	22.5	17.4	Oconeechee township
81	64	19	590	79.2	817	480	164	108	22.7	15.5	Garysburg town
58	36	12	292	106.8	478	243	106	60	20.9	17.5	Pleasant Hill township
355	249	110	1,731	85.7	2,542	1,414	714	441	20.9	22.2	Rich Square township
135	88	63	529	81.1	788	452	286	179	17.7	29.9	Rich Square town
73	49	11	439	84.3	586	332	133	79	27.6	16.4	Woodland town
153	103	44	853	151.2	1,757	667	300	174	18.0	14.0	Roanoke township
13	6	4	61	100.0	100	50	23	15	18.0	18.9	Lasker town
150	98	44	815	83.3	1,178	658	292	179	21.2	19.5	Seaboard township
0	0	0	0	(X)	0	0	0	0	(X)	(X)	Jackson town (part)
68	46	19	363	74.1	505	297	133	85	20.1	21.0	Seaboard town
191	104	42	930	97.5	1,454	742	337	187	20.8	18.3	Wiccacanee township
7,943	4,119	1,200	82,423	115.7	132,834	60,509	13,262	7,562	25.3	7.5	Onslow County
10	4	1	7,091	310.5	23,518	4,350	15	11	19.2	0.1	Camp Lejeune UT
0	0	0	0	(X)	0	0	0	0	(X)	(X)	Holly Ridge town (part)
6	2	0	7,025	295.3	22,206	4,301	8	6	20.0	0.0	Jacksonville city (part)
0	0	0	2	100.0	4	2	0	0	0.0	0.0	Sneads Ferry CDP (part)
2	1	0	2	150.0	5	2	3	0	0.0	60.0	Hofmann Forest UT
3,340	2,017	687	36,095	95.4	52,169	27,102	6,044	3,595	26.0	8.6	Jacksonville township
321	105	21	4,054	94.0	5,472	2,866	447	258	30.4	5.7	Half Moon CDP (part)
1,903	1,382	526	21,886	93.6	31,541	16,569	3,811	2,341	25.5	9.0	Jacksonville city (part)
0	0	0	0	(X)	0	0	0	0	(X)	(X)	Piney Green CDP (part)

Table 1.
Age and Sex: 2010—Con.

[For information on confidentiality protection, nonsampling error, and definitions, see Selected Appendixes at <www.census.gov/prod/cen2010/cph-1-a.pdf>]

State County County Subdivision Place	Total population	Median age	Age								
			Under 5 years	5 to 17 years	18 to 20 years	21 to 24 years	25 to 34 years	35 to 44 years	45 to 54 years	55 to 59 years	60 to 64 years
Onslow County—Con.											
Jacksonville township—Con.											
Pumpkin Center CDP.....	2,222	31.7	180	367	99	210	336	235	286	134	109
Richlands township.....	20,615	30.0	2,124	3,942	730	1,555	3,516	2,689	2,421	993	800
Half Moon CDP (part).....	489	43.2	30	72	23	24	61	48	86	37	28
Richlands town.....	1,520	30.6	156	299	43	97	273	166	153	73	62
Stump Sound township.....	17,336	32.7	1,556	2,550	640	1,429	3,021	2,109	2,123	987	907
Holly Ridge town (part).....	1,268	30.1	110	142	31	146	312	139	130	65	59
North Topsail Beach town.....	743	43.5	23	39	34	100	129	62	100	67	63
Sneads Ferry CDP (part).....	2,642	37.0	210	304	96	272	390	274	361	146	174
Surf City town (part).....	292	53.3	8	16	6	17	36	30	45	32	25
Swansboro township.....	19,417	30.4	1,767	3,385	890	1,768	3,153	2,427	2,564	923	826
Swansboro town.....	2,663	38.0	183	446	95	155	345	337	378	141	172
White Oak township.....	20,751	28.7	1,989	3,664	1,039	2,184	3,426	2,489	2,633	992	708
Jacksonville city (part).....	13	45.5	0	2	1	1	1	1	3	0	1
Piney Green CDP (part).....	13,293	26.5	1,384	2,384	749	1,680	2,290	1,578	1,438	569	379
Orange County.....	133,801	33.1	6,890	21,079	11,829	12,581	17,329	17,058	18,801	8,591	6,754
Bingham township.....	6,527	45.4	328	994	168	175	657	895	1,323	679	495
Cedar Grove township.....	5,222	43.6	235	913	181	204	425	767	947	469	377
Chapel Hill township.....	87,971	28.6	4,043	13,099	10,483	10,982	12,278	10,245	10,837	4,898	3,744
Carrboro town.....	19,582	30.1	1,134	3,069	702	2,333	4,257	2,809	2,587	1,021	641
Chapel Hill town (part).....	54,397	24.9	2,287	7,330	9,440	8,240	6,919	5,765	5,649	2,343	1,894
Durham city (part).....	6	67.0	0	0	0	0	0	0	3	0	0
Cheeks township.....	9,313	38.8	638	1,624	297	371	1,163	1,453	1,417	677	577
Efland CDP.....	734	40.3	49	125	21	27	81	104	116	57	51
Mebane city (part).....	1,793	33.2	170	297	56	108	331	302	197	92	91
Eno township.....	7,501	41.9	496	1,375	191	212	768	1,036	1,360	644	545
Durham city (part).....	24	26.5	4	6	2	0	4	4	3	1	0
Hillsborough town (part).....	0	0.0	0	0	0	0	0	0	0	0	0
Hillsborough township.....	13,809	38.3	997	2,504	421	532	1,781	2,163	2,174	900	732
Hillsborough town (part).....	6,087	38.2	444	1,016	196	240	842	957	949	388	314
Little River township.....	3,458	46.0	153	570	88	105	257	499	743	324	284
Pamlico County.....	13,144	48.3	599	1,755	386	523	1,285	1,421	2,051	1,100	1,167
Township 1.....	2,697	39.9	175	494	90	111	305	346	421	176	186
Grantsboro town (part).....	195	40.8	12	40	4	3	21	27	27	14	15
Township 2.....	2,909	57.3	76	277	61	55	174	209	460	338	339
Oriental town.....	900	60.3	21	59	17	16	42	51	129	108	115
Township 3.....	2,546	44.5	138	380	94	142	246	288	391	163	186
Alliance town.....	776	47.0	34	121	32	46	52	82	107	38	60
Bayboro town (part).....	688	43.8	29	100	24	45	77	79	103	49	44
Grantsboro town (part).....	493	43.1	35	70	16	23	56	60	89	35	39
Stonewall town.....	281	41.6	20	48	9	13	26	33	33	23	19
Township 4.....	2,268	42.2	101	256	62	136	350	313	382	145	155
Bayboro town (part).....	575	37.1	0	0	0	57	196	163	114	24	17
Hobucken CDP.....	129	53.3	7	18	4	5	13	9	12	7	12
Mesic town.....	220	50.0	13	24	12	11	19	14	38	11	22
Vandemere town.....	254	48.3	12	43	5	11	18	21	47	15	19
Township 5.....	2,724	51.9	109	348	79	79	210	265	397	278	301
Arapahoe town.....	556	40.5	34	93	23	23	60	65	78	40	48
Minnesott Beach town.....	440	58.1	13	39	7	9	33	34	54	56	60
Pasquotank County.....	40,661	36.6	2,693	6,506	2,533	2,633	5,224	4,958	5,902	2,488	2,211
Elizabeth City township.....	11,741	35.1	956	1,905	541	792	1,668	1,237	1,578	709	594
Elizabeth City city (part).....	11,423	34.9	938	1,857	524	778	1,629	1,196	1,538	679	579
Mount Hermon township.....	6,927	37.8	477	1,236	234	340	916	910	1,094	451	358
Elizabeth City city (part).....	1,748	34.0	136	262	55	113	332	185	223	111	81
Newland township.....	2,791	39.2	165	515	105	130	316	415	453	196	154
Nixonton township.....	9,170	31.3	489	1,335	1,343	843	867	984	1,215	493	493
Elizabeth City city (part).....	4,286	21.6	231	513	1,192	651	358	318	361	121	161
Providence township.....	8,351	38.8	513	1,232	245	464	1,297	1,174	1,264	510	491
Elizabeth City city (part).....	1,181	39.7	91	164	45	66	170	131	145	61	64
Salem township.....	1,681	42.5	93	283	65	64	160	238	298	129	121
Pender County.....	52,217	41.1	3,064	8,825	1,831	2,238	5,886	7,096	8,149	3,706	3,536
Burgaw township.....	8,405	39.9	510	1,336	292	391	1,087	1,174	1,215	586	541
Burgaw town.....	3,872	39.5	229	502	130	217	605	560	553	254	204
St. Helena village.....	389	41.2	26	71	11	8	37	60	66	31	29
Canetuck township.....	370	44.7	15	58	9	8	47	49	57	44	23
Caswell township.....	1,418	45.5	68	242	49	41	138	156	272	111	98
Atkinson town (part).....	299	41.9	17	63	4	9	26	38	38	25	21
Columbia township.....	2,304	40.3	146	433	105	88	228	281	360	160	166
Atkinson town (part).....	0	0.0	0	0	0	0	0	0	0	0	0
Grady township.....	2,368	43.0	131	409	66	83	255	309	390	221	177
Holly township.....	2,360	40.8	134	421	83	120	255	285	396	185	171
Long Creek township.....	2,241	40.7	135	367	88	109	241	332	379	179	130
Rocky Point township.....	7,266	35.7	540	1,339	307	362	1,008	1,046	1,111	452	387
Rocky Point CDP.....	1,602	32.4	139	307	80	88	254	213	183	110	71
Topsail township.....	21,253	42.9	1,144	3,485	678	876	2,151	2,918	3,282	1,465	1,564
Hampstead CDP.....	4,083	42.6	256	688	137	131	345	641	641	258	279
Surf City town (part).....	1,561	41.5	75	145	52	176	212	194	214	136	121

Table 1.

Age and Sex: 2010—Con.

[For information on confidentiality protection, nonsampling error, and definitions, see Selected Appendixes at <www.census.gov/prod/cen2010/cph-1-a.pdf>]

Age—Con			Age and sex						Percent of total population		State County County Subdivision Place
65 to 74 years	75 to 84 years	85 years and over	All ages		18 years and over		65 years and over		Under 18 years	65 years and over	
			Female	Males per 100 females	Total	Female	Total	Female			
193	60	13	1,127	97.2	1,675	876	266	151	24.6	12.0	Onslow County—Con.
1,139	577	129	10,481	96.7	14,549	7,484	1,845	1,035	29.4	8.9	Jacksonville township—Con.
54	22	4	249	96.4	387	202	80	39	20.9	16.4	Pumpkin Center CDP
110	73	15	809	87.9	1,065	580	198	119	29.9	13.0	Richlands township
1,297	601	116	8,530	103.2	13,230	6,547	2,014	1,062	23.7	11.6	Half Moon CDP (part)
86	41	7	625	102.9	1,016	498	134	73	19.9	10.6	Richlands town
93	30	3	330	125.2	681	303	126	62	8.3	17.0	Stump Sound township
239	147	29	1,299	103.4	2,128	1,044	415	229	19.5	15.7	Holly Ridge town (part)
49	23	5	135	116.3	268	122	77	35	8.2	26.4	North Topsail Beach town
1,073	495	146	9,775	98.6	14,265	7,284	1,714	938	26.5	8.8	Sneads Ferry CDP (part)
216	151	44	1,435	85.6	2,034	1,127	411	252	23.6	15.4	Surf City town (part)
1,082	424	121	10,449	98.6	15,098	7,740	1,627	921	27.2	7.8	Swansboro township
3	0	0	8	62.5	11	7	3	2	15.4	23.1	Swansboro town
584	212	46	6,740	97.2	9,525	4,942	842	482	28.3	6.3	White Oak township
7,506	3,793	1,590	69,847	91.6	105,832	56,166	12,889	7,340	20.9	9.6	Jacksonville city (part)
514	237	62	3,303	97.6	5,205	2,670	813	434	20.3	12.5	Piney Green CDP (part)
455	183	66	2,654	96.8	4,074	2,089	704	381	22.0	13.5	Orange County
4,157	2,175	1,030	46,335	89.9	70,829	37,934	7,362	4,254	19.5	8.4	Bingham township
561	311	157	10,107	93.7	15,379	8,032	1,029	659	21.5	5.3	Cedar Grove township
2,380	1,420	730	29,034	87.4	44,780	24,382	4,530	2,677	17.7	8.3	Chapel Hill township
0	0	3	3	100.0	6	3	3	3	0.0	50.0	Carboro town
664	330	102	4,829	92.9	7,051	3,711	1,096	604	24.3	11.8	Chapel Hill town (part)
58	34	11	376	95.2	560	286	103	55	23.7	14.0	Durham city (part)
88	45	16	967	85.4	1,326	737	149	89	26.0	8.3	Cheeks township
563	247	64	3,818	96.5	5,630	2,931	874	470	24.9	11.7	Efland CDP
0	0	0	12	100.0	14	7	0	0	41.7	0.0	Mebane city (part)
0	0	0	0	(X)	0	0	0	0	(X)	(X)	Eno township
885	493	227	7,187	92.1	10,308	5,447	1,605	974	25.4	11.6	Durham city (part)
356	251	134	3,082	97.5	4,627	2,354	741	466	24.0	12.2	Hillsborough town (part)
268	128	39	1,721	100.9	2,735	1,384	435	223	20.9	12.6	Hillsborough town (part)
1,655	929	273	6,434	104.3	10,790	5,239	2,857	1,506	17.9	21.7	Little River township
233	127	33	1,370	96.9	2,028	1,022	393	205	24.8	14.6	Pamlico County
11	17	4	100	95.0	143	71	32	15	26.7	16.4	Township 1
553	295	72	1,491	95.1	2,556	1,306	920	447	12.1	31.6	Grantsboro town (part)
181	122	39	454	98.2	820	419	342	170	8.9	38.0	Township 2
247	182	89	1,285	98.1	2,028	1,049	518	309	20.3	20.3	Oriental town
75	71	58	426	82.2	621	348	204	124	20.0	26.3	Township 3
69	55	14	335	105.4	559	277	138	89	18.8	20.1	Alliance town
36	28	6	228	116.2	388	187	70	40	21.3	14.2	Bayboro town (part)
33	16	8	144	95.1	213	112	57	32	24.2	20.3	Grantsboro town (part)
208	125	35	878	158.3	1,911	699	368	199	15.7	16.2	Stonewall town
3	1	0	1	57,400.0	575	1	4	0	0.0	0.7	Township 4
29	11	2	68	89.7	104	52	42	22	19.4	32.6	Bayboro town (part)
32	15	9	108	103.7	183	91	56	28	16.8	25.5	Hobucken CDP
29	28	6	142	78.9	199	110	63	35	21.7	24.8	Mesic town
414	200	44	1,410	93.2	2,267	1,163	658	346	16.8	24.2	Vandemere town
67	17	8	276	101.4	429	214	92	50	22.8	16.5	Township 5
84	44	7	234	88.0	388	203	135	74	11.8	30.7	Arapahoe town
2,963	1,813	737	20,692	96.5	31,462	16,228	5,513	3,220	22.6	13.6	Minnesott Beach town
841	637	283	6,314	86.0	8,880	4,904	1,761	1,121	24.4	15.0	Pasquotank County
811	618	276	6,164	85.3	8,628	4,783	1,705	1,088	24.5	14.9	Elizabeth City township
528	285	98	3,577	93.7	5,214	2,739	911	499	24.7	13.2	Elizabeth City city (part)
144	77	29	947	84.6	1,350	750	250	147	22.8	14.3	Mount Hermon township
199	105	38	1,405	98.6	2,111	1,077	342	191	24.4	12.3	Elizabeth City city (part)
656	335	117	4,767	92.4	7,346	3,883	1,108	626	19.9	12.1	Newland township
210	118	52	2,366	81.1	3,542	1,977	380	220	17.4	8.9	Nixonton township
611	371	179	3,833	117.9	6,606	2,982	1,161	661	20.9	13.9	Elizabeth City city (part)
66	82	96	629	87.8	926	521	244	172	21.6	20.7	Providence township
128	80	22	796	111.2	1,305	643	230	122	22.4	13.7	Elizabeth City city (part)
4,685	2,401	800	26,083	100.2	40,328	20,213	7,886	4,268	22.8	15.1	Salem township
700	389	184	4,025	108.8	6,559	3,099	1,273	744	22.0	15.1	Pender County
302	199	117	1,706	127.0	3,141	1,327	618	395	18.9	16.0	Burgaw township
28	15	7	206	88.8	292	157	50	26	24.9	12.9	Burgaw town
34	16	10	181	104.4	297	140	60	30	19.7	16.2	St. Helena village
139	83	21	750	89.1	1,108	585	243	147	21.9	17.1	Canetuck township
25	27	6	155	92.9	219	115	58	35	26.8	19.4	Caswell township
206	96	35	1,190	93.6	1,725	911	337	204	25.1	14.6	Atkinson town (part)
0	0	0	0	(X)	0	0	0	0	(X)	(X)	Columbia township
201	102	24	1,200	97.3	1,828	930	327	180	22.8	13.8	Atkinson town (part)
193	94	23	1,212	94.7	1,805	920	310	171	23.5	13.1	Grady township
170	83	28	1,103	103.2	1,739	865	281	150	22.4	12.5	Holly township
483	194	37	3,572	103.4	5,387	2,659	714	368	25.9	9.8	Long Creek township
93	56	8	802	99.8	1,156	567	157	86	27.8	9.8	Rocky Point township
2,181	1,149	360	10,709	98.5	16,624	8,433	3,690	1,912	21.8	17.4	Rocky Point CDP
400	232	75	2,059	98.3	3,139	1,588	707	372	23.1	17.3	Topsail township
162	60	14	747	109.0	1,341	633	236	113	14.1	15.1	Hampstead CDP
											Surf City town (part)

Table 1.
Age and Sex: 2010—Con.

[For information on confidentiality protection, nonsampling error, and definitions, see Selected Appendixes at <www.census.gov/prod/cen2010/cph-1-a.pdf>]

State County County Subdivision Place	Total population	Median age	Age								
			Under 5 years	5 to 17 years	18 to 20 years	21 to 24 years	25 to 34 years	35 to 44 years	45 to 54 years	55 to 59 years	60 to 64 years
Pender County—Con.											
Topsail township—Con.											
Topsail Beach town.....	368	57.4	14	18	9	12	36	23	49	50	56
Union township.....	4,232	41.6	241	735	154	160	476	546	687	303	279
Wallace town (part).....	0	0.0	0	0	0	0	0	0	0	0	0
Watha town.....	190	43.3	10	36	7	6	13	28	31	12	19
Perquimans County.....	13,453	46.4	745	2,024	408	527	1,336	1,434	1,982	1,027	1,083
Belvidere township.....	1,302	44.5	86	182	35	47	138	173	217	109	96
Bethel township.....	3,848	54.3	172	478	106	120	283	322	480	315	392
Hertford town (part).....	340	27.0	37	76	13	35	45	20	40	17	7
Hertford township.....	2,601	41.3	186	421	89	118	324	275	340	179	181
Hertford town (part).....	1,803	40.9	132	296	65	89	220	177	230	122	125
New Hope township.....	3,005	45.6	137	468	86	121	286	379	511	233	248
Parkville township.....	2,697	42.3	164	475	92	121	305	285	434	191	166
Hertford town (part).....	0	0.0	0	0	0	0	0	0	0	0	0
Winfall town.....	594	44.0	33	103	19	34	55	60	85	39	37
Person County.....	39,464	41.4	2,369	6,745	1,395	1,566	4,240	5,295	6,444	2,811	2,606
Allensville township.....	3,136	39.2	157	651	108	110	333	462	501	213	180
Bushy Fork township.....	2,516	43.6	145	422	69	112	243	328	419	198	198
Cunningham township.....	1,770	46.4	75	270	63	69	140	234	341	175	152
Fiat River township.....	7,137	39.8	488	1,224	218	247	871	1,081	1,158	502	469
Rougemon CDP (part).....	122	47.5	4	15	3	7	11	8	37	12	8
Roxboro city (part).....	17	21.3	2	5	1	2	2	2	0	0	0
Holloway township.....	2,362	41.3	105	480	72	78	222	324	354	175	185
Mount Tirzah township.....	3,340	41.3	187	609	112	107	346	507	616	241	219
Rougemon CDP (part).....	25	42.8	2	4	0	0	3	4	6	0	2
Olive Hill township.....	2,417	42.0	136	417	79	89	236	363	422	194	153
Roxboro township.....	15,284	41.6	993	2,439	622	706	1,703	1,809	2,375	982	940
Roxboro city (part).....	8,345	40.3	571	1,340	383	432	987	918	1,224	475	463
Woodsdale township.....	1,502	45.1	83	233	52	48	146	187	258	131	110
Roxboro city (part).....	0	0.0	0	0	0	0	0	0	0	0	0
Pitt County.....	168,148	31.0	11,233	26,565	15,085	15,828	24,165	20,575	20,906	9,300	7,872
Arthur township.....	6,050	34.4	437	1,068	209	334	1,023	875	887	362	328
Bell Arthur CDP.....	466	39.8	31	77	14	23	58	69	91	33	30
Greenville city (part).....	1,464	29.3	125	228	46	142	412	218	142	54	45
Ayden township.....	7,525	40.3	539	1,279	280	302	873	895	1,105	506	478
Ayden town (part).....	4,928	40.7	348	828	174	190	592	554	668	319	316
Belvoir township.....	9,334	32.4	760	2,067	450	437	1,304	1,255	1,313	558	416
Belvoir CDP.....	307	37.1	15	56	15	12	51	37	39	30	17
Greenville city (part).....	1,522	35.1	112	301	75	58	212	194	187	106	87
Bethel township.....	2,470	44.5	149	397	95	114	244	248	394	220	197
Bethel town.....	1,577	43.9	101	267	51	77	161	148	239	139	120
Carolina township.....	2,070	41.1	108	393	90	74	210	275	331	160	129
Greenville city (part).....	48	42.0	2	13	2	1	0	8	9	2	6
Stokes CDP.....	376	43.5	18	59	23	17	30	48	64	31	27
Chicod township.....	6,645	37.9	439	1,341	213	254	796	1,080	1,018	446	367
Falkland township.....	3,682	40.2	238	659	106	173	431	460	561	289	224
Falkland town.....	96	40.5	7	18	1	4	12	8	12	10	6
Greenville city (part).....	1,460	38.1	103	225	37	86	223	178	190	97	60
Farmville township.....	6,703	40.3	507	1,244	230	228	714	838	973	466	466
Farmville town.....	4,654	42.5	354	795	148	172	463	530	702	335	345
Fountain township.....	1,356	44.0	77	226	63	62	111	162	190	118	108
Fountain town.....	427	44.1	29	74	18	20	32	46	62	36	22
Greenville township.....	49,564	24.5	2,794	5,404	9,017	8,293	7,595	4,369	4,366	1,898	1,575
Greenville city (part).....	48,550	24.3	2,770	5,330	8,946	8,165	7,355	4,153	4,271	1,848	1,549
Grifton township.....	4,900	38.9	332	940	173	217	546	631	732	313	325
Ayden town (part).....	4	34.5	0	0	0	0	2	2	0	0	0
Grifton town (part).....	2,431	38.6	189	459	85	115	270	286	344	136	156
Grimesland township.....	11,746	36.7	888	2,194	375	468	1,637	1,858	1,855	782	618
Greenville city (part).....	1,197	29.3	104	206	51	120	238	178	130	53	48
Grimesland town.....	441	38.5	22	95	19	15	57	50	76	23	17
Simpson village.....	416	39.0	21	71	7	11	75	50	58	25	36
Pactolus township.....	8,154	27.3	591	1,353	969	902	1,016	899	998	421	334
Greenville city (part).....	1,967	21.2	79	146	707	607	172	94	81	31	18
Swift Creek township.....	1,669	40.0	99	287	64	71	202	232	274	119	100
Winterville township.....	46,280	32.1	3,275	7,713	2,751	3,899	7,463	6,498	5,909	2,642	2,207
Greenville city (part).....	28,346	29.6	1,890	4,198	2,148	3,198	5,114	3,769	3,070	1,455	1,239
Winterville town.....	9,269	34.3	859	1,852	281	327	1,417	1,584	1,243	473	422
Polk County.....	20,510	49.1	931	3,007	604	630	1,585	2,363	3,043	1,687	1,667
Columbus township.....	6,474	51.6	332	885	174	175	476	619	921	474	479
Columbus town (part).....	999	44.5	69	151	38	41	96	115	121	58	59
Cooper Gap township.....	2,206	41.4	122	380	83	74	236	307	344	183	169
Green Creek township.....	3,607	44.8	166	627	126	123	282	488	565	325	304
Saluda township.....	1,972	50.8	79	277	39	59	132	241	286	184	192
Saluda city (part).....	701	57.4	18	85	8	16	35	84	75	55	81
Tryon township.....	3,747	55.8	109	421	81	96	211	344	566	309	316
Tryon town.....	1,646	56.8	50	213	31	41	103	143	200	117	122
White Oak township.....	2,504	42.3	123	417	101	103	248	364	361	212	207

Table 1.

Age and Sex: 2010—Con.

[For information on confidentiality protection, nonsampling error, and definitions, see Selected Appendixes at <www.census.gov/prod/cen2010/cph-1-a.pdf>]

Age—Con			Age and sex						Percent of total population		State County County Subdivision Place
65 to 74 years	75 to 84 years	85 years and over	All ages		18 years and over		65 years and over		Under 18 years	65 years and over	
			Female	Males per 100 females	Total	Female	Total	Female			
59	31	11	184	100.0	336	168	101	49	8.7	27.4	Pender County—Con. Topsail township—Con.
378	195	78	2,141	97.7	3,256	1,671	651	362	23.1	15.4	Topsail Beach town
0	0	0	0	(X)	0	0	0	0	(X)	(X)	Union township
16	8	4	107	77.6	144	79	28	14	24.2	14.7	Wallace town (part) Watha town
1,763	815	309	7,007	92.0	10,684	5,613	2,887	1,557	20.6	21.5	Perquimans County
119	63	37	656	98.5	1,034	531	219	124	20.6	16.8	Belvidere township
820	300	60	1,970	95.3	3,198	1,654	1,180	602	16.9	30.7	Bethel township
25	19	6	208	63.5	227	148	50	38	33.2	14.7	Hertford town (part)
214	186	88	1,401	85.7	1,994	1,079	488	297	23.3	18.8	Hertford township
149	128	70	989	82.3	1,375	766	347	213	23.7	19.2	Hertford town (part)
337	142	57	1,564	92.1	2,400	1,259	536	281	20.1	17.8	New Hope township
273	124	67	1,416	90.5	2,058	1,090	464	253	23.7	17.2	Parkville township
0	0	0	0	(X)	0	0	0	0	(X)	(X)	Hertford town (part)
69	38	22	317	87.4	458	253	129	75	22.9	21.7	Winfall town
3,385	1,876	732	20,327	94.1	30,350	15,875	5,993	3,464	23.1	15.2	Person County
233	155	33	1,604	95.5	2,328	1,197	421	231	25.8	13.4	Allensville township
227	118	37	1,255	100.5	1,949	975	382	208	22.5	15.2	Bushy Fork township
166	77	8	884	100.2	1,425	711	251	127	19.5	14.2	Cunningham township
490	278	111	3,567	100.1	5,425	2,796	879	507	24.0	12.3	Fiat River township
10	5	2	54	125.9	103	45	17	9	15.6	13.9	Rougemont CDP (part)
0	2	1	7	142.9	10	6	3	2	41.2	17.6	Roxboro city (part)
228	93	46	1,191	98.3	1,777	908	367	207	24.8	15.5	Holloway township
278	93	25	1,682	98.6	2,544	1,294	396	221	23.8	11.9	Mount Tirzah township
4	0	0	13	92.3	19	10	4	3	24.0	16.0	Rougemont CDP (part)
222	80	26	1,212	99.4	1,864	925	328	165	22.9	13.6	Olive Hill township
1,369	923	423	8,163	87.2	11,852	6,457	2,715	1,661	22.5	17.8	Roxboro township
667	564	321	4,565	82.8	6,434	3,600	1,552	1,007	22.9	18.6	Roxboro city (part)
172	59	23	769	95.3	1,186	612	254	137	21.0	16.9	Woodsdale township
0	0	0	0	(X)	0	0	0	0	(X)	(X)	Roxboro city (part)
9,307	5,262	2,050	88,788	89.4	130,350	70,322	16,619	9,754	22.5	9.9	Pitt County
342	145	40	3,154	91.8	4,545	2,397	527	285	24.9	8.7	Arthur township
27	12	1	235	98.3	358	180	40	22	23.2	8.6	Bell Arthur CDP
32	12	8	774	89.1	1,111	603	52	27	24.1	3.6	Greenville city (part)
697	408	163	4,073	84.8	5,707	3,171	1,268	759	24.2	16.9	Ayden township
491	310	138	2,765	78.2	3,752	2,180	939	598	23.9	19.1	Ayden town (part)
497	225	52	4,783	95.1	6,507	3,371	774	424	30.3	8.3	Belvoir township
14	15	6	167	83.8	236	127	35	23	23.1	11.4	Belvoir CDP
111	65	14	821	85.4	1,109	617	190	113	27.1	12.5	Greenville city (part)
230	125	57	1,318	87.4	1,924	1,049	412	258	22.1	16.7	Bethel township
144	86	44	862	82.9	1,209	681	274	178	23.3	17.4	Bethel town
193	83	24	1,053	96.6	1,569	807	300	178	24.2	14.5	Carolina township
4	1	0	31	54.8	33	19	5	2	31.3	10.4	Greenville city (part)
37	14	8	189	98.9	299	151	59	38	20.5	15.7	Stokes CDP
441	189	61	3,341	98.9	4,865	2,478	691	366	26.8	10.4	Chicod township
269	158	114	1,918	92.0	2,785	1,499	541	307	24.4	14.7	Falkland township
8	8	2	46	108.7	71	36	18	10	26.0	18.8	Falkland town
98	77	86	798	83.0	1,132	651	261	167	22.5	17.9	Greenville city (part)
566	338	133	3,630	84.7	4,952	2,784	1,037	628	26.1	15.5	Farmville township
418	274	118	2,570	81.1	3,505	2,027	810	512	24.7	17.4	Farmville town
144	69	26	679	99.7	1,053	544	239	135	22.3	17.6	Fountain township
44	27	17	226	88.9	324	178	88	53	24.1	20.6	Fountain town
1,846	1,542	865	26,483	87.2	41,366	22,516	4,253	2,708	16.5	8.6	Greenville township
1,803	1,506	854	26,155	85.6	40,450	22,222	4,163	2,654	16.7	8.6	Greenville city (part)
401	226	64	2,539	93.0	3,628	1,909	691	392	26.0	14.1	Grifton township
0	0	0	1	300.0	4	1	0	0	0.0	0.0	Ayden town (part)
202	148	41	1,309	85.7	1,783	985	391	237	26.7	16.1	Grifton town (part)
679	325	67	5,957	97.2	8,664	4,473	1,071	577	26.2	9.1	Grimesland township
32	32	5	633	89.1	887	484	69	42	25.9	5.8	Greenville city (part)
47	16	4	223	97.8	324	164	67	39	26.5	15.2	Grimesland town
39	14	9	221	88.2	324	179	62	37	22.1	14.9	Simpson village
422	195	54	4,214	93.5	6,210	3,319	671	361	23.8	8.2	Pactolus township
20	11	1	1,104	78.2	1,742	1,001	32	17	11.4	1.6	Greenville city (part)
147	59	15	816	104.5	1,283	629	221	120	23.1	13.2	Swift Creek township
2,433	1,175	315	24,830	86.4	35,292	19,376	3,923	2,256	23.7	8.5	Winterville township
1,373	709	183	15,476	83.2	22,258	12,429	2,265	1,334	21.5	8.0	Greenville city (part)
514	226	71	4,949	87.3	6,558	3,593	811	490	29.2	8.7	Winterville town
2,486	1,626	881	10,685	92.0	16,572	8,793	4,993	2,804	19.2	24.3	Polk County
791	673	475	3,456	87.3	5,257	2,892	1,939	1,129	18.8	30.0	Columbus township
123	77	51	552	81.0	779	440	251	157	22.0	25.1	Columbus town (part)
222	60	26	1,103	100.0	1,704	848	308	158	22.8	14.0	Cooper Gap township
362	184	55	1,813	99.0	2,814	1,449	601	311	22.0	16.7	Green Creek township
271	160	52	1,039	89.8	1,616	860	483	263	18.1	24.5	Saluda township
121	86	37	394	77.9	598	343	244	146	14.7	34.8	Saluda city (part)
589	460	245	2,012	86.2	3,217	1,743	1,294	747	14.1	34.5	Tryon township
212	233	181	924	78.1	1,383	799	626	401	16.0	38.0	Tryon town
251	89	28	1,262	98.4	1,964	1,001	368	196	21.6	14.7	White Oak township

Table 1.
Age and Sex: 2010—Con.

[For information on confidentiality protection, nonsampling error, and definitions, see Selected Appendixes at <www.census.gov/prod/cen2010/cph-1-a.pdf>]

State County County Subdivision Place	Total population	Median age	Age								
			Under 5 years	5 to 17 years	18 to 20 years	21 to 24 years	25 to 34 years	35 to 44 years	45 to 54 years	55 to 59 years	60 to 64 years
Polk County—Con.											
White Oak township—Con.											
Columbus town (part).....	0	0.0	0	0	0	0	0	0	0	0	0
Randolph County.....	141,752	39.5	8,996	25,718	5,215	6,081	16,064	20,556	21,356	9,266	8,551
Asheboro township.....	23,561	37.1	1,790	4,087	935	1,231	3,092	3,124	2,888	1,333	1,214
Asheboro city (part).....	19,271	35.2	1,590	3,432	778	1,083	2,710	2,568	2,263	993	904
Back Creek township.....	5,131	42.9	277	892	167	170	475	748	875	399	373
Asheboro city (part).....	93	83.2	1	2	0	1	1	2	3	1	5
Randleman city (part).....	9	54.5	1	1	0	0	0	1	2	1	1
Brower township.....	1,409	42.8	55	252	40	53	150	193	260	105	102
Cedar Grove township.....	8,947	40.6	538	1,642	314	371	931	1,265	1,367	653	585
Asheboro city (part).....	304	37.0	19	54	13	19	33	50	38	17	19
Coleridge township.....	2,290	42.5	131	362	112	110	227	291	380	173	145
Columbia township.....	7,016	39.7	402	1,361	266	265	742	1,018	994	447	423
Franklinville town (part).....	0	0.0	0	0	0	0	0	0	0	0	0
Ramseur town (part).....	1,692	39.5	98	332	56	82	181	220	208	79	92
Staley town.....	393	39.1	30	76	19	17	30	57	59	22	20
Concord township.....	2,613	40.5	150	503	94	86	245	422	414	190	172
Asheboro city (part).....	0	0.0	0	0	0	0	0	0	0	0	0
Franklinville township.....	10,080	36.6	748	1,980	395	434	1,254	1,548	1,483	562	510
Asheboro city (part).....	1,932	30.8	201	395	61	101	347	301	232	74	81
Franklinville town (part).....	1,164	32.9	99	274	50	51	141	186	159	54	42
Ramseur town (part).....	0	0.0	0	0	0	0	0	0	0	0	0
Randleman city (part).....	18	42.0	0	4	1	0	3	2	4	1	0
Grant township.....	6,336	38.7	428	1,200	201	260	776	940	911	368	365
Asheboro city (part).....	683	29.4	68	183	23	24	114	105	70	12	23
Level Cross township.....	3,970	39.4	259	699	151	192	456	583	637	237	257
Randleman city (part).....	33	33.5	6	4	0	0	8	7	3	0	4
Liberty township.....	5,792	41.7	311	1,080	209	210	547	795	901	424	387
Liberty town.....	2,656	39.5	170	506	99	99	282	338	360	179	156
New Hope township.....	1,198	42.6	65	205	44	39	112	179	170	107	89
New Market township.....	6,620	41.5	378	1,125	252	287	677	933	1,103	476	468
Archdale city (part).....	0	0.0	0	0	0	0	0	0	0	0	0
Randleman city (part).....	0	0.0	0	0	0	0	0	0	0	0	0
Pleasant Grove township.....	571	44.9	27	87	20	26	57	69	91	40	50
Providence township.....	6,786	40.6	359	1,278	246	269	652	1,127	1,158	446	436
Randleman township.....	9,536	35.1	748	1,794	342	539	1,328	1,424	1,259	521	473
Asheboro city (part).....	2,729	29.9	261	569	106	198	463	395	315	108	105
Randleman city (part).....	4,053	36.4	314	755	132	218	545	599	557	228	210
Richland township.....	3,811	39.6	227	704	140	158	430	541	614	240	208
Seagrove town.....	228	45.3	14	30	10	15	20	24	40	17	12
Tabernacle township.....	6,541	39.6	418	1,146	239	281	738	1,051	1,128	487	384
Trinity township.....	26,604	41.0	1,487	4,724	929	992	2,825	3,901	4,242	1,874	1,729
Archdale city (part).....	11,082	39.9	630	2,017	411	392	1,271	1,678	1,657	699	605
High Point city (part).....	11	59.5	2	0	0	2	1	0	0	1	2
Thomasville city (part).....	264	39.7	19	43	5	5	34	46	28	18	15
Trinity city.....	6,614	44.0	334	1,080	202	260	638	887	1,101	530	518
Union township.....	2,940	37.7	198	597	119	108	350	404	481	184	181
Richmond County.....	46,639	38.7	3,096	8,284	2,040	2,221	5,447	6,162	6,598	3,155	2,945
Beaverdam township.....	3,676	34.9	187	543	296	337	481	528	488	225	173
Hoffman town.....	588	36.4	34	122	31	26	67	90	87	38	27
Black Jack township.....	513	38.8	39	81	17	28	60	66	91	38	28
Marks Creek township.....	13,914	38.9	931	2,588	540	587	1,556	1,852	1,945	928	974
Dobbins Heights town.....	866	41.4	58	146	36	45	96	94	127	62	58
Hamlet city (part).....	6,273	37.5	487	1,177	254	277	726	813	798	366	370
Rockingham city (part).....	0	0.0	0	0	0	0	0	0	0	0	0
Mineral Springs township.....	3,899	39.3	297	694	170	157	433	506	543	259	224
Ellerbe town.....	1,054	36.6	96	198	44	51	117	125	141	67	62
Norman town.....	138	40.5	10	24	6	3	16	18	22	10	13
Rockingham township.....	15,745	39.1	1,063	2,817	613	717	1,905	1,982	2,206	1,078	957
Hamlet city (part).....	222	26.0	32	50	14	11	41	29	13	9	5
Rockingham city (part).....	8,876	38.1	632	1,618	342	402	1,114	1,056	1,156	590	515
Steeles township.....	467	48.4	24	59	14	20	39	49	89	37	37
Wolf Pit township.....	8,425	38.5	555	1,502	390	375	973	1,179	1,236	590	552
Cordova CDP.....	1,775	38.7	112	307	87	79	201	252	284	119	107
East Rockingham CDP.....	3,736	37.6	255	681	170	170	460	504	505	250	255
Rockingham city (part).....	682	39.2	39	138	16	23	80	108	106	44	34
Robeson County.....	134,168	34.4	10,222	25,705	7,322	7,583	17,289	17,306	18,039	8,235	7,389
Alfordsville township.....	2,146	36.0	139	445	101	73	288	291	317	145	131
Raemon CDP.....	282	34.0	24	54	11	16	41	37	39	13	20
Back Swamp township.....	5,215	36.7	283	769	238	323	863	807	788	367	308
Fairmont town (part).....	0	0.0	0	0	0	0	0	0	0	0	0
Lumberton city (part).....	1,254	34.6	16	34	63	148	383	309	213	50	16
Britts township.....	3,445	34.6	273	702	147	179	443	488	500	211	183
Burnt Swamp township.....	2,606	34.2	200	522	134	133	346	385	325	173	144
East Howellsville township.....	2,459	38.9	129	489	105	104	284	353	392	175	171
Fairmont township.....	5,518	41.1	367	1,029	203	196	591	595	830	397	388
Fairmont town (part).....	2,663	42.5	188	503	102	87	259	251	367	182	181
Gaddys township.....	1,511	36.0	97	311	66	72	184	190	213	108	100

Table 1.

Age and Sex: 2010—Con.

[For information on confidentiality protection, nonsampling error, and definitions, see Selected Appendixes at <www.census.gov/prod/cen2010/cph-1-a.pdf>]

Age—Con			Age and sex						Percent of total population		State County County Subdivision Place
65 to 74 years	75 to 84 years	85 years and over	All ages		18 years and over		65 years and over		Under 18 years	65 years and over	
			Female	Males per 100 females	Total	Female	Total	Female			
0	0	0	0	(X)	0	0	0	0	(X)	(X)	Polk County—Con. White Oak township—Con. Columbus town (part)
11,451	6,221	2,277	71,914	97.1	107,038	55,062	19,949	11,330	24.5	14.1	Randolph County
1,898	1,342	627	12,207	93.0	17,684	9,339	3,867	2,385	24.9	16.4	Asheboro township
1,399	1,015	536	10,134	90.2	14,249	7,682	2,950	1,891	26.1	15.3	Asheboro city (part)
438	233	84	2,594	97.8	3,962	2,021	755	407	22.8	14.7	Back Creek township
9	25	43	70	32.9	90	67	77	58	3.2	82.8	Asheboro city (part)
1	1	0	5	80.0	7	4	2	1	22.2	22.2	Randleman city (part)
105	72	22	706	99.6	1,102	544	199	111	21.8	14.1	Brower township
748	409	124	4,465	100.4	6,767	3,436	1,281	663	24.4	14.3	Cedar Grove township
31	9	2	167	82.0	231	125	42	22	24.0	13.8	Asheboro city (part)
191	138	30	1,111	106.1	1,797	895	359	205	21.5	15.7	Coleridge township
577	358	163	3,550	97.6	5,253	2,689	1,098	628	25.1	15.6	Columbia township
0	0	0	0	(X)	0	0	0	0	(X)	(X)	Franklinville town (part)
145	111	88	884	91.4	1,262	695	344	217	25.4	20.3	Ramseur town (part)
37	24	2	209	88.0	287	152	63	37	27.0	16.0	Staley town
223	85	29	1,337	95.4	1,960	991	337	187	25.0	12.9	Concord township
0	0	0	0	(X)	0	0	0	0	(X)	(X)	Asheboro city (part)
690	381	95	5,155	95.5	7,352	3,788	1,166	655	27.1	11.6	Franklinville township
84	41	14	990	95.2	1,336	677	139	78	30.8	7.2	Asheboro city (part)
59	37	12	593	96.3	791	413	108	62	32.0	9.3	Franklinville town (part)
0	0	0	0	(X)	0	0	0	0	(X)	(X)	Ramseur town (part)
3	0	0	9	100.0	14	7	3	2	22.2	16.7	Randleman city (part)
437	294	156	3,184	99.0	4,708	2,437	887	529	25.7	14.0	Grant township
41	16	4	350	95.1	432	216	61	33	36.7	8.9	Asheboro city (part)
338	127	34	1,939	104.7	3,012	1,480	499	261	24.1	12.6	Level Cross township
1	0	0	17	94.1	23	11	1	0	30.3	3.0	Randleman city (part)
524	276	128	2,931	97.6	4,401	2,279	928	546	24.0	16.0	Liberty township
259	133	75	1,385	91.8	1,980	1,065	467	292	25.5	17.6	Liberty town
114	49	25	619	93.5	928	483	188	108	22.5	15.7	New Hope township
608	253	60	3,253	103.5	5,117	2,538	921	494	22.7	13.9	New Market township
0	0	0	0	(X)	0	0	0	0	(X)	(X)	Archdale city (part)
0	0	0	0	(X)	0	0	0	0	(X)	(X)	Randleman city (part)
60	36	8	282	102.5	457	225	104	52	20.0	18.2	Pleasant Grove township
553	210	52	3,427	98.0	5,149	2,613	815	434	24.1	12.0	Providence township
647	345	116	4,889	95.1	6,994	3,658	1,108	612	26.7	11.6	Randleman township
140	48	21	1,401	94.8	1,899	989	209	116	30.4	7.7	Asheboro city (part)
289	149	57	2,098	93.2	2,984	1,583	495	284	26.4	12.2	Randleman city (part)
339	161	49	1,923	98.2	2,880	1,469	549	320	24.4	14.4	Richland township
27	15	4	121	88.4	184	101	46	30	19.3	20.2	Seagrove town
458	162	49	3,254	101.0	4,977	2,498	669	342	23.9	10.2	Tabernacle township
2,310	1,187	404	13,645	95.0	20,393	10,626	3,901	2,225	23.3	14.7	Trinity township
904	577	241	5,821	90.4	8,435	4,540	1,722	1,055	23.9	15.5	Archdale city (part)
3	0	0	5	120.0	9	4	3	1	18.2	27.3	High Point city (part)
31	13	7	156	69.2	202	119	51	31	23.5	19.3	Thomasville city (part)
662	315	87	3,328	98.7	5,200	2,633	1,064	574	21.4	16.1	Trinity city
193	103	22	1,443	103.7	2,145	1,053	318	166	27.0	10.8	Union township
3,777	2,143	771	23,682	96.9	35,259	18,150	6,691	3,876	24.4	14.3	Richmond County
238	126	54	1,501	144.9	2,946	1,122	418	228	19.9	11.4	Beaverdam township
33	24	9	307	91.5	432	216	66	41	26.5	11.2	Hoffman town
47	13	5	264	94.3	393	199	65	36	23.4	12.7	Black Jack township
1,167	612	234	7,243	92.1	10,395	5,512	2,013	1,148	25.3	14.5	Marks Creek township
85	42	17	443	95.5	662	352	144	83	23.6	16.6	Dobbins Heights town
528	307	170	3,385	85.3	4,609	2,565	1,005	616	26.5	16.0	Hamlet city (part)
0	0	0	0	(X)	0	0	0	0	(X)	(X)	Rockingham city (part)
363	188	65	1,940	101.0	2,908	1,473	616	338	25.4	15.8	Mineral Springs township
87	49	17	566	86.2	760	414	153	87	27.9	14.5	Ellerbe town
12	3	1	73	89.0	104	54	16	11	24.6	11.6	Norman town
1,307	815	285	8,235	91.2	11,865	6,360	2,407	1,435	24.6	15.3	Rockingham township
10	8	0	113	96.5	140	72	18	12	36.9	8.1	Hamlet city (part)
717	519	215	4,758	86.5	6,626	3,679	1,451	911	25.3	16.3	Rockingham city (part)
51	42	6	223	109.4	384	185	99	53	17.8	21.2	Steeles township
604	347	122	4,276	97.0	6,368	3,299	1,073	638	24.4	12.7	Wolf Pit township
137	68	22	924	92.1	1,356	703	227	132	23.6	12.8	Cordova CDP
264	166	56	1,868	100.0	2,800	1,439	486	280	25.1	13.0	East Rockingham CDP
52	34	8	354	92.7	505	266	94	69	26.0	13.8	Rockingham city (part)
8,941	4,593	1,544	68,925	94.7	98,241	51,451	15,078	8,825	26.8	11.2	Robeson County
137	60	19	1,085	97.8	1,562	799	216	130	27.2	10.1	Alfordsville township
18	7	2	151	86.8	204	110	27	15	27.7	9.6	Raemon CDP
318	114	37	2,131	144.7	4,163	1,625	469	263	20.2	9.0	Back Swamp township
0	0	0	0	(X)	0	0	0	0	(X)	(X)	Fairmont town (part)
14	6	2	94	1,234.0	1,204	78	22	8	4.0	1.8	Lumberton city (part)
211	78	30	1,772	94.4	2,470	1,327	319	174	28.3	9.3	Britts township
162	67	15	1,319	97.6	1,884	984	244	141	27.7	9.4	Burnt Swamp township
161	82	14	1,282	91.8	1,841	952	257	131	25.1	10.5	East Howellsville township
482	343	97	2,945	87.4	4,122	2,278	922	560	25.3	16.7	Fairmont township
266	209	68	1,485	79.3	1,972	1,159	543	343	25.9	20.4	Fairmont town (part)
107	46	17	770	96.2	1,103	579	170	91	27.0	11.3	Gaddys township

Table 1.
Age and Sex: 2010—Con.

[For information on confidentiality protection, nonsampling error, and definitions, see Selected Appendixes at <www.census.gov/prod/cen2010/cph-1-a.pdf>]

State County County Subdivision Place	Total population	Median age	Age								
			Under 5 years	5 to 17 years	18 to 20 years	21 to 24 years	25 to 34 years	35 to 44 years	45 to 54 years	55 to 59 years	60 to 64 years
Robeson County—Con.											
Lumber Bridge township.....	2,407	34.7	175	439	104	154	340	304	342	169	145
Lumber Bridge town.....	94	51.0	1	10	4	7	7	8	21	16	1
Rex CDP (part).....	55	49.5	2	5	1	4	6	4	6	8	11
Lumberton township.....	24,839	36.5	2,079	4,484	959	1,340	3,107	3,077	3,270	1,499	1,401
Barker Ten Mile CDP (part).....	520	48.1	22	87	17	14	35	61	94	52	44
Lumberton city (part).....	19,429	37.0	1,626	3,435	734	1,061	2,426	2,329	2,531	1,180	1,097
Maxton township.....	5,880	34.1	493	1,225	274	288	712	727	800	383	329
Maxton town (part).....	2,230	35.9	195	440	104	113	238	244	296	154	140
Orrum township.....	2,001	40.5	133	340	78	84	219	261	308	131	143
Orrum town.....	91	45.8	11	7	4	3	12	7	11	9	10
Proctorville town.....	117	51.5	6	13	5	5	8	15	16	9	16
Parkton township.....	4,170	33.7	343	834	178	220	565	561	589	267	219
Parkton town.....	436	41.3	27	78	11	21	53	42	73	37	19
Pembroke township.....	13,732	25.9	891	2,265	2,098	1,462	1,465	1,445	1,493	668	669
Pembroke town.....	2,973	24.8	257	506	328	405	316	264	280	142	132
Prospect CDP (part).....	139	36.8	10	30	5	6	14	21	25	10	8
Philadelphus township.....	3,593	34.2	255	781	170	178	464	497	486	197	200
Red Springs town (part).....	1	87.5	0	0	0	0	0	0	0	0	0
Raft Swamp township.....	3,860	32.3	327	738	191	217	644	554	536	207	162
Lumberton city (part).....	47	52.5	0	5	2	1	3	7	7	2	7
Red Springs township.....	6,175	34.1	520	1,269	268	287	823	720	793	386	317
Red Springs town (part).....	3,427	38.5	253	647	128	145	396	385	450	228	210
Rennett township.....	3,408	29.0	348	731	187	203	540	509	391	152	126
Rennett town.....	383	31.2	31	77	21	30	60	53	42	16	14
Rowland township.....	2,351	43.4	141	380	90	117	227	280	328	214	167
Rowland town.....	1,037	44.8	62	157	40	50	91	124	134	78	79
Saddletree township.....	4,891	33.5	395	985	224	268	690	647	682	261	246
Barker Ten Mile CDP (part).....	122	47.0	5	20	3	6	9	14	23	12	11
Lumberton city (part).....	255	53.5	13	27	6	3	19	24	43	19	23
St. Pauls township.....	9,030	34.3	755	1,712	385	481	1,270	1,226	1,191	528	481
Rex CDP (part).....	0	0.0	0	0	0	0	0	0	0	0	0
St. Pauls town.....	2,035	36.7	186	331	84	116	266	254	291	98	110
Shannon township.....	1,381	30.0	126	327	87	69	189	204	152	71	57
Shannon CDP.....	263	30.1	25	62	12	20	38	41	23	6	13
Smiths township.....	6,030	32.5	501	1,358	269	292	792	824	819	356	323
Prospect CDP (part).....	842	36.2	64	159	34	44	112	107	126	53	50
Wakulla CDP.....	105	38.8	7	21	4	3	11	12	25	11	4
Smyrna township.....	2,048	34.1	143	416	94	108	291	247	276	144	108
Lumberton city (part).....	339	26.1	36	77	21	28	71	39	25	11	11
Sterlings township.....	959	42.1	58	157	30	41	109	125	132	84	75
Thompson township.....	1,236	35.4	89	242	73	59	150	148	181	91	63
McDonald town.....	113	40.9	9	20	7	1	5	21	14	13	5
Union township.....	3,053	34.7	232	638	134	165	368	416	440	201	167
Elrod CDP.....	417	41.6	36	62	13	25	55	39	73	41	27
Raynham town.....	72	38.3	2	19	3	0	7	12	15	4	2
West Howellsville township.....	2,868	35.5	199	609	118	122	368	412	393	208	157
Barker Ten Mile CDP (part).....	310	45.3	8	54	7	9	24	51	45	30	33
Whitehouse township.....	1,053	43.4	47	178	52	42	107	117	180	81	89
Marietta town.....	175	48.1	7	32	9	4	11	14	37	12	21
Wisharts township.....	6,303	33.9	484	1,330	265	306	850	896	892	361	320
Lumberton city (part).....	218	26.5	23	58	7	11	49	23	29	5	3
Rockingham County.....	93,643	42.2	5,205	15,584	3,198	3,916	9,818	12,819	14,861	6,985	6,086
Huntsville township.....	6,085	39.5	384	1,073	179	230	744	967	1,009	387	368
Madison town (part).....	33	48.5	0	6	1	2	0	6	9	3	1
Leaksville township.....	20,857	41.8	1,260	3,447	715	939	2,271	2,714	2,990	1,479	1,321
Eden city (part).....	15,527	41.2	956	2,599	557	722	1,713	1,993	2,180	1,057	939
Madison township.....	8,111	43.9	402	1,265	304	325	789	1,097	1,263	647	570
Madison town (part).....	2,213	44.4	105	348	81	89	233	270	343	181	170
Mayodan town (part).....	2,441	43.2	132	376	96	106	233	332	357	172	134
Mayo township.....	7,377	42.1	380	1,307	236	280	758	1,034	1,146	561	474
Mayodan town (part).....	37	81.8	0	1	0	0	0	0	5	2	1
Stoneville town.....	1,056	42.6	46	187	28	30	123	145	140	78	66
New Bethel township.....	6,703	42.6	338	1,208	208	219	634	1,006	1,169	518	425
Price township.....	1,645	42.5	72	291	67	65	141	260	276	108	110
Reidsville township.....	19,874	42.1	1,166	3,191	738	942	2,166	2,491	3,034	1,455	1,247
Reidsville city (part).....	14,465	41.7	896	2,303	538	706	1,624	1,791	2,168	1,058	811
Ruffin township.....	5,726	43.0	299	970	166	208	576	787	982	452	363
Reidsville city (part).....	0	0.0	0	0	0	0	0	0	0	0	0
Ruffin CDP.....	368	40.9	18	65	14	13	40	48	80	28	16
Simpsonville township.....	3,976	43.0	200	665	134	170	400	554	726	330	268
Reidsville city (part).....	24	50.0	0	4	2	2	0	2	4	4	3
Wentworth township.....	8,825	43.9	405	1,444	268	318	843	1,304	1,490	730	691
Eden city (part).....	0	0.0	0	0	0	0	0	0	0	0	0
Reidsville city (part).....	2	88.5	0	0	0	0	0	0	0	0	0
Wentworth town.....	2,807	41.6	135	483	95	113	298	440	484	197	173
Williamsburg township.....	4,464	40.1	299	723	183	220	496	605	776	318	249
Reidsville city (part).....	29	32.3	5	3	1	0	7	3	3	1	2

Table 1.

Age and Sex: 2010—Con.

[For information on confidentiality protection, nonsampling error, and definitions, see Selected Appendixes at <www.census.gov/prod/cen2010/cph-1-a.pdf>]

Age—Con			Age and sex						Percent of total population		State County County Subdivision Place
			All ages		18 years and over		65 years and over				
			Female	Males per 100 females	Total	Female	Total	Female			
65 to 74 years	75 to 84 years	85 years and over							Under 18 years	65 years and over	
145	68	22	1,222	97.0	1,793	916	235	126	25.5	9.8	Robeson County—Con.
13	5	1	45	108.9	83	39	19	9	11.7	20.2	Lumber Bridge township
8	0	0	24	129.2	48	23	8	4	12.7	14.5	Lumber Bridge town
1,911	1,215	497	13,400	85.4	18,276	10,207	3,623	2,240	26.4	14.6	Rex CDP (part)
53	37	4	268	94.0	411	204	94	50	21.0	18.1	Lumberton township
1,493	1,052	465	10,589	83.5	14,368	8,143	3,010	1,891	26.0	15.5	Barker Ten Mile CDP (part)
384	193	72	3,146	86.9	4,162	2,308	649	404	29.2	11.0	Lumberton city (part)
158	103	45	1,253	78.0	1,595	937	306	199	28.5	13.7	Maxton township
197	87	20	995	101.1	1,528	791	304	175	23.6	15.2	Maxton town (part)
12	5	0	43	111.6	73	37	17	12	19.8	18.7	Orrum township
17	4	3	61	91.8	98	50	24	15	16.2	20.5	Orrum town
244	115	35	2,133	95.5	2,993	1,572	394	217	28.2	9.4	Proctorville town
43	24	8	240	81.7	331	181	75	48	24.1	17.2	Parkton township
791	390	95	7,153	92.0	10,576	5,610	1,276	727	23.0	9.3	Parkton town
188	123	32	1,628	82.6	2,210	1,249	343	209	25.7	11.5	Pembroke township
8	2	0	67	107.5	99	52	10	4	28.8	7.2	Pembroke town
211	121	33	1,811	98.4	2,557	1,299	365	213	28.8	10.2	Prospect CDP (part)
0	0	1	1	0.0	1	1	1	1	0.0	100.0	Philadelphus township
185	83	16	1,860	107.5	2,795	1,340	284	165	27.6	7.4	Red Springs town (part)
9	4	0	23	104.3	42	22	13	7	10.6	27.7	Raft Swamp township
459	234	99	3,255	89.7	4,386	2,409	792	500	29.0	12.8	Lumberton city (part)
333	175	77	1,878	82.5	2,527	1,453	585	380	26.3	17.1	Red Springs township
142	63	16	1,669	104.2	2,329	1,145	221	129	31.7	6.5	Red Springs town (part)
22	14	3	180	112.8	275	125	39	19	28.2	10.2	Rennett township
204	145	58	1,263	86.1	1,830	992	407	243	22.2	17.3	Rennett town
110	81	31	559	85.5	818	457	222	134	21.1	21.4	Rowland township
301	143	49	2,435	100.9	3,511	1,743	493	264	28.2	10.1	Rowland town
16	3	0	64	90.6	97	51	19	6	20.5	15.6	Saddletree township
36	19	23	132	93.2	215	114	78	50	15.7	30.6	Barker Ten Mile CDP (part)
631	286	84	4,507	100.4	6,563	3,320	1,001	576	27.3	11.1	Lumberton city (part)
0	0	0	0	(X)	0	0	0	0	(X)	(X)	St. Pauls township
192	77	30	1,009	101.7	1,518	785	299	174	25.4	14.7	Rex CDP (part)
58	31	10	696	98.4	928	472	99	46	32.8	7.2	St. Pauls town
10	9	4	135	94.8	176	90	23	12	33.1	8.7	Shannon township
334	124	38	3,123	93.1	4,171	2,197	496	283	30.8	8.2	Shannon CDP
62	27	4	427	97.2	619	321	93	53	26.5	11.0	Smiths township
4	1	2	60	75.0	77	44	7	5	26.7	6.7	Prospect CDP (part)
161	45	15	1,081	89.5	1,489	810	221	129	27.3	10.8	Wakulla CDP
12	6	2	194	74.7	226	141	20	17	33.3	5.9	Smyrna township
95	34	19	461	108.0	744	352	148	79	22.4	15.4	Lumberton city (part)
73	54	13	630	96.2	905	475	140	84	26.8	11.3	Sterlings township
5	12	1	62	82.3	84	50	18	12	25.7	15.9	Thompson township
179	80	33	1,558	96.0	2,183	1,147	292	174	28.5	9.6	McDonald town
17	21	8	218	91.3	319	171	46	33	23.5	11.0	Union township
6	2	0	42	71.4	51	28	8	6	29.2	11.1	Elrod CDP
177	82	23	1,427	101.0	2,060	1,040	282	150	28.2	9.8	Raynham town
33	12	4	159	95.0	248	130	49	27	20.0	15.8	West Howellsville township
91	40	29	550	91.5	828	428	160	88	21.4	15.2	Barker Ten Mile CDP (part)
15	3	10	91	92.3	136	68	28	14	22.3	16.0	Whitehouse township
390	170	39	3,246	94.2	4,489	2,334	599	323	28.8	9.5	Marietta town
7	1	2	112	94.6	137	79	10	9	37.2	4.6	Wisharts township
8,449	4,862	1,860	48,477	93.2	72,854	38,367	15,171	8,905	22.2	16.2	Lumberton city (part)
473	207	64	3,014	101.9	4,628	2,313	744	391	23.9	12.2	Rockingham County
1	4	0	19	73.7	27	15	5	5	18.2	15.2	Huntsville township
1,913	1,298	510	11,209	86.1	16,150	8,859	3,721	2,306	22.6	17.8	Madison town (part)
1,361	1,015	435	8,429	84.2	11,972	6,657	2,811	1,795	22.9	18.1	Leaksville township
787	493	169	4,191	93.5	6,444	3,386	1,449	852	20.6	17.9	Eden city (part)
219	132	42	1,159	90.9	1,760	937	393	220	20.5	17.8	Madison township
248	185	70	1,296	88.3	1,933	1,052	503	321	20.8	20.6	Madison town (part)
719	370	112	3,722	98.2	5,690	2,907	1,201	662	22.9	16.3	Mayodan town (part)
3	8	17	28	32.1	36	28	28	24	2.7	75.7	Mayo township
108	82	23	567	86.2	823	448	213	127	22.1	20.2	Mayodan town (part)
569	285	124	3,390	97.7	5,157	2,617	978	543	23.1	14.6	Stoneville town
166	70	19	813	102.3	1,282	644	255	129	22.1	15.5	New Bethel township
1,778	1,140	526	10,653	86.6	15,517	8,566	3,444	2,184	21.9	17.3	Price township
1,268	866	436	7,933	82.3	11,266	6,383	2,570	1,697	22.1	17.8	Reidsville township
563	259	101	2,940	94.8	4,457	2,294	923	518	22.2	16.1	Reidsville city (part)
0	0	0	0	(X)	0	0	0	0	(X)	(X)	Ruffin township
28	10	8	191	92.7	285	147	46	27	22.6	12.5	Reidsville city (part)
313	167	49	1,976	101.2	3,111	1,587	529	287	21.8	13.3	Ruffin CDP
2	1	0	11	118.2	20	9	3	2	16.7	12.5	Simpsonville township
797	412	123	4,347	103.0	6,976	3,474	1,332	713	21.0	15.1	Reidsville city (part)
0	0	0	0	(X)	0	0	0	0	(X)	(X)	Wentworth township
0	0	2	1	100.0	2	1	2	1	0.0	100.0	Eden city (part)
226	127	36	1,359	106.5	2,189	1,059	389	208	22.0	13.9	Reidsville city (part)
371	161	63	2,222	100.9	3,442	1,720	595	320	22.9	13.3	Wentworth town
2	2	0	10	190.0	21	10	4	2	27.6	13.8	Williamsburg township
											Reidsville city (part)

Table 1.

Age and Sex: 2010—Con.

[For information on confidentiality protection, nonsampling error, and definitions, see Selected Appendixes at <www.census.gov/prod/cen2010/cph-1-a.pdf>]

State County County Subdivision Place	Total population	Median age	Age								
			Under 5 years	5 to 17 years	18 to 20 years	21 to 24 years	25 to 34 years	35 to 44 years	45 to 54 years	55 to 59 years	60 to 64 years
Rowan County.....	138,428	39.1	9,044	23,898	5,707	6,758	16,679	18,435	20,601	9,104	8,209
Atwell township.....	12,428	40.9	738	2,070	465	484	1,371	1,887	2,024	869	744
Enochville CDP.....	2,925	42.2	173	453	109	117	322	406	435	179	192
Landis town (part).....	0	0.0	0	0	0	0	0	0	0	0	0
China Grove township.....	24,501	38.1	1,711	4,293	868	1,184	3,187	3,242	3,487	1,531	1,411
China Grove town.....	3,563	37.9	226	616	140	172	476	509	527	242	214
Kannapolis city (part).....	9,431	34.4	839	1,731	303	527	1,412	1,197	1,148	478	474
Landis town (part).....	3,109	39.6	181	515	121	140	413	388	447	193	165
Cleveland township.....	2,817	37.1	194	558	111	130	353	376	449	168	134
Cleveland town.....	871	34.8	65	182	29	34	128	127	116	50	38
Franklin township.....	12,322	42.2	809	1,990	408	576	1,336	1,449	1,755	807	855
Salisbury city (part).....	6,567	41.8	467	1,060	219	306	748	693	807	394	437
Gold Hill township.....	11,278	38.3	734	2,045	432	553	1,391	1,560	1,831	761	647
Faith town (part).....	273	38.8	23	59	9	6	25	47	51	10	21
Granite Quarry town (part).....	1,110	35.3	90	196	48	69	148	138	156	82	61
Rockwell town.....	2,108	39.3	143	382	80	109	227	268	330	156	95
Litaker township.....	11,867	40.8	728	2,071	397	476	1,273	1,751	1,851	773	727
Faith town (part).....	534	43.8	22	86	19	30	54	69	85	29	37
Granite Quarry town (part).....	590	37.6	43	107	19	15	90	89	83	49	22
Salisbury city (part).....	295	80.8	0	0	0	0	1	2	4	7	22
Locke township.....	14,149	36.5	1,013	2,596	495	654	2,015	2,186	2,003	875	735
Salisbury city (part).....	5,119	33.5	394	881	154	288	958	841	664	234	200
Morgan township.....	3,424	43.3	161	616	93	122	333	506	564	269	218
Mount Ulla township.....	1,692	41.7	100	302	54	61	174	245	288	122	95
Providence township.....	9,985	42.5	543	1,747	338	391	987	1,332	1,685	767	723
Granite Quarry town (part).....	1,015	39.7	50	202	30	40	113	136	144	70	63
Salisbury township.....	28,205	36.0	1,943	4,519	1,826	1,854	3,674	3,107	3,756	1,769	1,594
East Spencer town.....	1,534	36.0	140	300	68	80	163	138	232	107	95
Granite Quarry town (part).....	215	41.5	14	45	5	1	12	39	33	19	15
Salisbury city (part).....	21,681	34.7	1,491	3,336	1,552	1,551	2,980	2,358	2,771	1,304	1,186
Spencer town.....	3,267	39.1	205	603	149	155	360	406	497	223	184
Scotch Irish township.....	1,820	40.1	113	354	64	83	176	241	315	123	88
Steele township.....	1,725	39.9	98	319	65	83	187	231	287	123	102
Unity township.....	2,215	39.2	159	418	91	107	222	322	306	147	136
Rutherford County.....	67,810	42.5	3,878	11,346	2,447	2,704	7,008	8,914	10,080	4,915	4,792
Camp Creek township.....	1,299	46.0	59	191	54	55	118	156	216	107	117
Chimney Rock township.....	2,666	56.0	96	272	56	65	196	230	372	239	334
Chimney Rock Village village.....	113	53.3	5	15	0	0	13	8	19	8	12
Lake Lure town.....	1,192	62.4	24	78	15	24	55	75	141	108	167
Colfax township.....	8,681	39.9	537	1,566	328	358	977	1,228	1,237	587	527
Caroleen CDP (part).....	36	40.0	3	6	1	3	2	8	4	3	2
Ellenboro town.....	873	34.9	82	178	26	32	120	97	117	54	45
Cool Spring township.....	14,804	40.5	1,014	2,556	571	686	1,638	1,826	2,146	960	899
Bostic town.....	386	42.0	13	71	16	13	34	71	54	43	21
Forest City town (part).....	7,476	40.0	574	1,270	321	374	807	877	1,058	440	405
Spindale town (part).....	317	42.1	14	60	15	12	34	35	61	14	18
Duncans Creek township.....	594	46.9	24	92	18	20	51	73	107	46	57
Gilkey township.....	1,952	44.3	90	335	74	70	180	247	328	160	145
Golden Valley township.....	1,013	43.9	58	158	41	44	102	126	188	76	74
Green Hill township.....	2,878	45.4	145	486	95	67	234	396	429	260	262
Rutherfordton town (part).....	0	0.0	0	0	0	0	0	0	0	0	0
High Shoals township.....	8,363	40.0	491	1,537	321	335	908	1,215	1,205	564	541
Caroleen CDP (part).....	616	41.6	30	112	22	31	67	71	102	43	47
Cliffside CDP.....	611	41.8	36	108	27	23	53	80	110	46	41
Henrietta CDP.....	461	40.7	39	69	14	25	52	63	55	28	24
Logan Store township.....	3,904	44.3	188	647	126	148	345	541	576	313	288
Morgan township.....	1,592	44.5	72	260	68	51	167	192	260	135	111
Rutherfordton township.....	13,107	42.3	746	2,075	484	572	1,401	1,777	1,930	917	863
Forest City town (part).....	0	0.0	0	0	0	0	0	0	0	0	0
Ruth town.....	440	46.1	28	47	24	19	34	61	81	42	37
Rutherfordton town (part).....	4,213	44.4	230	616	140	184	434	533	633	300	278
Spindale town (part).....	4,004	39.5	227	650	145	200	499	588	576	243	261
Sulphur Springs township.....	5,133	43.2	266	877	153	183	532	681	779	390	406
Union township.....	1,824	46.2	92	294	58	50	159	226	307	161	168
Sampson County.....	63,431	38.2	4,405	11,872	2,325	2,789	7,616	8,626	8,923	4,193	3,638
Belvoir township.....	2,160	37.2	170	392	80	94	283	277	342	122	135
Bonnetsville CDP (part).....	332	34.5	24	50	18	24	52	46	49	12	24
Dismal township.....	4,054	38.3	284	757	130	149	521	596	594	287	235
Franklin township.....	2,228	42.5	129	382	87	93	232	263	364	155	152
Harrells town (part).....	179	47.2	5	31	7	9	15	20	19	14	18
Ivanhoe CDP.....	264	44.7	17	35	10	10	35	27	50	19	17
Halls township.....	2,476	37.9	183	463	94	130	290	322	361	157	143
Keener CDP.....	567	37.7	43	97	14	34	79	68	80	35	28
Herring township.....	1,876	41.0	119	335	71	74	177	282	277	111	127
Vann Crossroads CDP (part).....	167	48.8	5	22	2	6	17	24	24	4	17
Honeycutt township.....	3,124	39.0	215	593	120	132	335	417	447	222	205
Salemburg town.....	435	48.3	18	60	19	24	37	45	58	30	38
Lisbon township.....	1,964	32.9	174	444	70	93	252	305	209	104	97
Ingold CDP.....	471	30.4	49	105	13	31	71	60	38	19	27
Little Coharie township.....	6,215	40.5	388	1,093	237	265	684	817	870	493	399

Table 1.

Age and Sex: 2010—Con.

[For information on confidentiality protection, nonsampling error, and definitions, see Selected Appendixes at <www.census.gov/prod/cen2010/cph-1-a.pdf>]

Age—Con			Age and sex						Percent of total population		State County County Subdivision Place
65 to 74 years	75 to 84 years	85 years and over	All ages		18 years and over		65 years and over		Under 18 years	65 years and over	
			Female	Males per 100 females	Total	Female	Total	Female			
10,831	6,550	2,612	70,065	97.6	105,486	54,017	19,993	11,457	23.8	14.4	Rowan County
1,088	537	151	6,127	102.8	9,620	4,775	1,776	945	22.6	14.3	Atwell township
320	177	42	1,517	92.8	2,299	1,189	539	302	21.4	18.4	Enochville CDP
0	0	0	0	(X)	0	0	0	0	(X)	(X)	Landis town (part)
1,917	1,213	457	12,501	96.0	18,497	9,559	3,587	2,107	24.5	14.6	China Grove township
229	169	43	1,812	96.6	2,721	1,394	441	262	23.6	12.4	China Grove town
674	418	230	4,872	93.6	6,861	3,603	1,322	792	27.3	14.0	Kannapolis city (part)
296	190	60	1,600	94.3	2,413	1,278	546	328	22.4	17.6	Landis town (part)
221	89	34	1,424	97.8	2,065	1,079	344	201	26.7	12.2	Cleveland township
62	28	12	446	95.3	624	328	102	64	28.4	11.7	Cleveland town
1,206	805	326	6,541	88.4	9,523	5,159	2,337	1,371	22.7	19.0	Franklin township
703	500	233	3,602	82.3	5,040	2,852	1,436	867	23.3	21.9	Salisbury city (part)
734	432	158	5,718	97.2	8,499	4,356	1,324	757	24.6	11.7	Gold Hill township
14	6	2	136	100.7	191	94	22	14	30.0	8.1	Faith town (part)
63	43	16	559	98.6	824	422	122	62	25.8	11.0	Granite Quarry town (part)
139	117	62	1,113	89.4	1,583	847	318	205	24.9	15.1	Rockwell town
933	601	286	6,060	95.8	9,068	4,697	1,820	1,082	23.6	15.3	Litaker township
59	29	15	257	107.8	426	208	103	53	20.2	19.3	Faith town (part)
33	33	7	311	89.7	440	233	73	38	25.4	12.4	Granite Quarry town (part)
63	99	97	223	32.3	295	223	259	201	0.0	87.8	Salisbury city (part)
877	494	206	6,718	110.6	10,540	4,943	1,577	889	25.5	11.1	Locke township
231	165	109	2,117	141.8	3,844	1,504	505	312	24.9	9.9	Salisbury city (part)
344	161	37	1,674	104.5	2,647	1,315	542	281	22.7	15.8	Morgan township
137	84	30	842	101.0	1,290	650	251	136	23.8	14.8	Mount Ulla township
922	423	127	5,036	98.3	7,695	3,896	1,472	786	22.9	14.7	Providence township
89	61	17	531	91.1	763	406	167	106	24.8	16.5	Granite Quarry town (part)
1,995	1,451	717	14,518	94.3	21,743	11,407	4,163	2,461	22.9	14.8	Salisbury township
129	67	15	838	83.1	1,094	628	211	136	28.7	13.8	East Spencer town
24	7	1	106	102.8	156	80	32	16	27.4	14.9	Granite Quarry town (part)
1,454	1,125	573	11,051	96.2	16,854	8,763	3,152	1,851	22.3	14.5	Salisbury city (part)
239	150	96	1,732	88.6	2,459	1,317	485	291	24.7	14.8	Spencer town
149	83	31	929	95.9	1,353	696	263	155	25.7	14.5	Scotch Irish township
127	82	21	857	101.3	1,308	656	230	122	24.2	13.3	Steele township
181	95	31	1,120	97.8	1,638	829	307	164	26.0	13.9	Unity township
6,663	3,643	1,420	35,029	93.6	52,586	27,507	11,726	6,753	22.5	17.3	Rutherford County
134	69	23	651	99.5	1,049	527	226	119	19.2	17.4	Camp Creek township
510	237	59	1,349	97.6	2,298	1,174	806	411	13.8	30.2	Chimney Rock township
22	7	4	55	105.5	93	45	33	14	17.7	29.2	Chimney Rock Village village
321	160	24	608	96.1	1,090	566	505	255	8.6	42.4	Lake Lure town
810	388	138	4,409	96.9	6,578	3,407	1,336	747	24.2	15.4	Colfax township
4	0	0	14	157.1	27	13	4	3	25.0	11.1	Caroleen CDP (part)
81	31	10	439	98.9	613	310	122	72	29.8	14.0	Ellenboro town
1,391	791	326	7,978	85.6	11,234	6,138	2,508	1,541	24.1	16.9	Cool Spring township
32	9	9	211	82.9	302	166	50	32	21.8	13.0	Bostic town
677	458	215	4,123	81.3	5,632	3,167	1,350	873	24.7	18.1	Forest City town (part)
33	19	2	170	86.5	243	134	54	31	23.3	17.0	Spindale town (part)
49	42	15	300	98.0	478	241	106	58	19.5	17.8	Duncans Creek township
200	98	25	992	96.8	1,527	785	323	173	21.8	16.5	Gilkey township
98	40	8	503	101.4	797	392	146	79	21.3	14.4	Golden Valley township
309	153	42	1,457	97.5	2,247	1,153	504	273	21.9	17.5	Green Hill township
0	0	0	0	(X)	0	0	0	0	(X)	(X)	Rutherfordton town (part)
739	405	102	4,224	98.0	6,335	3,270	1,246	688	24.2	14.9	High Shoals township
52	32	7	311	98.1	474	242	91	55	23.1	14.8	Caroleen CDP (part)
53	29	5	316	93.4	467	239	87	51	23.6	14.2	Cliffside CDP
46	38	8	245	88.2	353	183	92	50	23.4	20.0	Henrietta CDP
419	225	88	1,996	95.6	3,069	1,593	732	411	21.4	18.8	Logan Store township
188	65	23	801	98.8	1,260	639	276	135	20.9	17.3	Morgan township
1,153	782	407	6,883	90.4	10,286	5,425	2,342	1,448	21.5	17.9	Rutherfordton township
0	0	0	0	(X)	0	0	0	0	(X)	(X)	Forest City town (part)
40	12	15	223	97.3	365	185	67	44	17.0	15.2	Ruth town
396	310	159	2,279	84.9	3,367	1,833	865	555	20.1	20.5	Rutherfordton town (part)
320	218	77	1,996	100.6	3,127	1,532	615	359	21.9	15.4	Spindale town (part)
467	259	140	2,586	98.5	3,990	2,048	866	509	22.3	16.9	Sulphur Springs township
196	89	24	900	102.7	1,438	715	309	161	21.2	16.9	Union township
5,123	2,877	1,044	32,323	96.2	47,154	24,380	9,044	5,293	25.7	14.3	Sampson County
152	87	26	1,109	94.8	1,598	838	265	145	26.0	12.3	Belvoir township
16	13	4	165	101.2	258	128	33	18	22.3	9.9	Bonnetsville CDP (part)
319	150	32	2,043	98.4	3,013	1,522	501	292	25.7	12.4	Dismal township
205	128	38	1,127	97.7	1,717	888	371	208	22.9	16.7	Franklin township
14	19	8	94	90.4	143	80	41	26	20.1	22.9	Harrells town (part)
25	17	2	133	98.5	212	108	44	26	19.7	16.7	Ivanhoe CDP
211	89	33	1,246	98.7	1,830	938	333	185	26.1	13.4	Halls township
55	24	10	276	105.4	427	211	89	42	24.7	15.7	Keener CDP
168	108	27	950	97.5	1,422	728	303	173	24.2	16.2	Herring township
18	22	6	89	87.6	140	72	46	27	16.2	27.5	Vann Crossroads CDP (part)
269	128	41	1,571	98.9	2,316	1,190	438	257	25.9	14.0	Honeycutt township
54	42	10	243	79.0	357	201	106	65	17.9	24.4	Salem town
126	72	18	1,011	94.3	1,346	695	216	128	31.5	11.0	Lisbon township
28	23	7	238	97.9	317	159	58	32	32.7	12.3	Ingold CDP
550	318	101	3,189	94.9	4,734	2,451	969	570	23.8	15.6	Little Coharie township

Table 1.
Age and Sex: 2010—Con.

[For information on confidentiality protection, nonsampling error, and definitions, see Selected Appendixes at <www.census.gov/prod/cen2010/cph-1-a.pdf>]

State County County Subdivision Place	Total population	Median age	Age								
			Under 5 years	5 to 17 years	18 to 20 years	21 to 24 years	25 to 34 years	35 to 44 years	45 to 54 years	55 to 59 years	60 to 64 years
Sampson County—Con.											
Little Coharie township—Con.											
Autryville town.....	196	42.7	10	40	3	5	22	26	29	4	12
Bonnetsville CDP (part).....	111	46.3	4	14	2	2	15	18	13	13	6
Roseboro town.....	1,191	43.6	85	192	56	60	93	126	142	99	63
McDaniels township.....	1,317	39.1	107	239	47	62	142	168	190	112	83
Mingo township.....	2,770	35.2	225	544	99	136	373	401	392	159	143
Falcon town (part).....	0	0.0	0	0	0	0	0	0	0	0	0
Newton Grove township.....	2,130	38.3	151	382	81	85	276	261	309	123	106
Newton Grove town.....	569	45.5	36	73	12	17	73	67	93	31	27
North Clinton township.....	11,242	39.6	693	1,985	369	481	1,410	1,501	1,580	775	646
Clinton city (part).....	6,549	40.5	425	1,048	187	299	876	845	865	446	382
Piney Grove township.....	2,774	35.0	231	549	130	146	331	408	376	164	129
Faison town (part).....	0	0.0	0	0	0	0	0	0	0	0	0
Plain View township.....	5,095	37.1	379	999	186	236	600	845	670	276	306
Plain View CDP.....	1,961	39.1	122	361	73	80	216	339	248	134	120
Spivey's Corner CDP (part).....	408	36.4	41	78	6	17	57	66	59	15	17
South Clinton township.....	6,877	37.8	483	1,300	234	289	877	866	912	468	337
Clinton city (part).....	2,090	48.9	104	318	50	68	218	191	271	170	100
South River township.....	1,748	39.3	130	327	83	63	181	228	213	107	98
Garland town.....	625	40.9	47	113	30	25	61	69	71	36	40
Taylor's Bridge township.....	1,388	37.6	85	282	50	65	163	155	206	107	90
Delway CDP.....	203	37.8	14	36	6	12	29	15	36	15	13
Turkey township.....	2,181	38.6	136	420	84	111	237	290	342	142	109
Turkey town.....	292	43.9	17	53	13	13	22	34	52	19	19
Westbrook township.....	1,812	34.6	123	386	73	85	252	224	269	109	98
Spivey's Corner CDP (part).....	98	42.3	3	19	6	2	9	15	12	8	8
Vann Crossroads CDP (part).....	169	39.6	16	35	5	6	14	22	15	12	16
Scotland County.....											
Laurel Hill township.....	36,157	38.4	2,494	6,579	1,581	1,734	4,124	4,589	5,219	2,621	2,302
Laurel Hill township.....	3,245	37.2	244	668	125	117	370	402	473	254	186
Laurinburg city (part).....	835	32.7	89	168	44	45	92	98	104	60	32
Spring Hill township.....	5,045	38.0	305	1,030	216	216	563	648	713	366	367
Deercroft CDP.....	411	54.3	14	41	6	4	21	64	60	41	53
Wagram town.....	840	42.6	32	160	32	37	91	97	113	61	67
Stewartsville township.....	20,184	38.6	1,424	3,377	918	1,076	2,419	2,451	2,877	1,435	1,205
East Laurinburg town.....	300	41.7	24	44	12	13	31	40	49	27	12
Laurinburg city (part).....	15,127	38.0	1,170	2,654	744	843	1,687	1,641	2,003	1,043	905
Maxton town (part).....	196	48.3	9	28	5	9	11	31	26	26	28
Williamson township.....	7,683	38.8	521	1,504	322	325	772	1,088	1,156	566	544
Gibson town.....	540	37.3	47	116	12	37	54	57	86	31	39
Laurel Hill CDP.....	1,254	40.6	82	199	55	57	134	173	186	87	97
Old Hundred CDP.....	287	29.5	34	61	16	12	38	32	39	21	12
Scotch Meadows CDP.....	580	44.3	16	128	24	17	32	79	106	46	45
Stanly County.....											
Almond township.....	60,585	40.5	3,590	10,143	2,581	2,986	6,648	8,162	9,038	4,146	3,784
Almond township.....	3,326	39.6	186	588	141	173	358	492	554	226	188
Millingport CDP (part).....	339	41.9	15	57	16	12	31	54	61	31	23
Big Lick township.....	5,125	39.9	303	855	175	251	605	729	752	318	333
Oakboro town (part).....	1,735	36.8	138	290	65	99	226	271	219	95	76
Red Cross town (part).....	477	46.7	23	76	8	24	40	55	83	39	46
Center township.....	5,857	43.8	286	1,006	219	218	550	760	881	467	481
Norwood town.....	2,379	42.2	120	443	91	96	230	310	326	180	184
Endy township.....	1,944	41.5	106	339	81	98	179	274	289	124	106
Albemarle city (part).....	0	0.0	0	0	0	0	0	0	0	0	0
Furr township.....	9,915	40.3	601	1,813	360	426	1,050	1,429	1,644	674	551
Locust city (part).....	2,715	41.1	170	480	80	105	297	367	443	189	164
Oakboro town (part).....	124	31.0	13	28	5	6	20	24	11	4	5
Red Cross town (part).....	265	47.1	11	39	6	10	35	23	39	22	28
Stanfield town.....	1,486	36.9	108	302	62	64	175	221	219	88	74
Harris township.....	6,480	39.5	299	943	407	388	781	1,009	956	441	434
Albemarle city (part).....	118	51.0	1	13	10	11	6	5	22	11	11
Badin town (part).....	847	38.2	0	0	0	87	256	233	169	34	25
Misenheimer village (part).....	354	20.6	2	19	178	63	22	19	15	10	5
New London town.....	600	40.2	36	111	23	26	61	82	85	46	42
Richfield town (part).....	416	39.4	23	74	16	20	53	54	56	37	36
North Albemarle township.....	14,046	42.2	876	2,230	475	618	1,551	1,772	1,990	989	856
Albemarle city (part).....	9,641	41.6	646	1,509	316	436	1,126	1,195	1,278	637	576
Badin town (part).....	1,127	41.3	61	200	46	42	113	162	172	86	59
Ridenhour township.....	3,029	37.3	169	471	266	231	308	369	404	215	167
Millingport CDP (part).....	260	39.6	14	55	4	12	33	42	26	25	19
Misenheimer village (part).....	374	21.1	2	10	166	118	15	17	19	8	7
Richfield town (part).....	197	32.9	14	36	10	21	22	20	31	11	10
South Albemarle township.....	8,225	37.9	622	1,409	367	460	988	983	1,186	485	482
Albemarle city (part).....	6,144	35.6	522	1,072	299	366	776	740	862	333	304
Tyson township.....	2,638	40.8	142	489	90	123	278	345	382	207	186
Aquadale CDP.....	397	41.5	17	71	10	20	42	65	51	31	29
Stokes County.....											
Beaver Island township.....	47,401	42.8	2,496	8,025	1,635	1,762	4,688	6,722	7,868	3,490	3,140
Beaver Island township.....	3,707	41.5	204	631	136	154	392	563	596	243	217
Big Creek township.....	2,023	46.1	85	355	55	52	172	261	310	173	168
Danbury township.....	1,238	45.0	51	183	30	50	132	173	229	116	89

Table 1.

Age and Sex: 2010—Con.

[For information on confidentiality protection, nonsampling error, and definitions, see Selected Appendixes at <www.census.gov/prod/cen2010/cph-1-a.pdf>]

Age—Con			Age and sex						Percent of total population		State County County Subdivision Place
65 to 74 years	75 to 84 years	85 years and over	All ages		18 years and over		65 years and over		Under 18 years	65 years and over	
			Female	Males per 100 females	Total	Female	Total	Female			
23	18	4	106	84.9	146	79	45	26	25.5	23.0	Sampson County—Con.
13	9	2	57	94.7	93	50	24	13	16.2	21.6	Little Coharie township—Con.
131	100	44	658	81.0	914	517	275	174	23.3	23.1	Autryville town
108	44	15	687	91.7	971	511	167	91	26.3	12.7	Bonnetsville CDP (part)
179	82	37	1,397	98.3	2,001	1,008	298	173	27.8	10.8	Roseboro town
0	0	0	0	(X)	0	0	0	0	(X)	(X)	McDaniels township
188	127	41	1,087	96.0	1,597	819	356	217	25.0	16.7	Mingo township
54	61	25	314	81.2	460	255	140	93	19.2	24.6	Falcon town (part)
1,009	584	209	5,822	93.1	8,564	4,467	1,802	1,079	23.8	16.0	Newton Grove township
615	402	159	3,354	95.3	5,076	2,627	1,176	724	22.5	18.0	Newton Grove town
177	100	33	1,358	104.3	1,994	1,005	310	183	28.1	11.2	North Clinton township
0	0	0	0	(X)	0	0	0	0	(X)	(X)	Clinton city (part)
366	176	56	2,516	102.5	3,717	1,842	598	323	27.0	11.7	Piney Grove township
167	73	28	986	98.9	1,478	737	268	141	24.6	13.7	Faison town (part)
32	18	2	199	105.0	289	141	52	27	29.2	12.7	Plain View township
529	362	220	3,617	90.1	5,094	2,763	1,111	682	25.9	16.2	Plain View CDP
220	205	175	1,181	77.0	1,688	986	600	400	20.2	28.7	Spivey's Corner CDP (part)
182	92	44	893	95.7	1,291	691	318	192	26.1	18.2	South Clinton township
76	44	13	312	100.3	465	245	133	78	25.6	21.3	Clinton city (part)
109	54	22	711	95.2	1,021	537	185	107	26.4	13.3	South River township
20	4	3	104	95.2	153	81	27	15	24.6	13.3	Garland town
160	121	29	1,081	101.8	1,625	827	310	180	25.5	14.2	Taylor's Bridge township
28	15	7	146	100.0	222	117	50	29	24.0	17.1	Delway CDP
116	55	22	908	99.6	1,303	660	193	108	28.1	10.7	Turkey township
9	5	2	52	88.5	76	40	16	8	22.4	16.3	Turkey town
14	12	2	89	89.9	118	63	28	19	30.2	16.6	Westbrook township
2,822	1,479	613	18,691	93.4	27,084	14,300	4,914	2,922	25.1	13.6	Spivey's Corner CDP (part)
262	112	32	1,732	87.4	2,333	1,293	406	240	28.1	12.5	Vann Crossroads CDP (part)
70	23	10	505	65.3	578	372	103	73	30.8	12.3	Scotland County
436	148	37	2,610	93.3	3,710	1,984	621	333	26.5	12.3	Laurel Hill township
90	15	2	203	102.5	356	177	107	48	13.4	26.0	Laurinburg city (part)
89	42	19	449	87.1	648	363	150	89	22.9	17.9	Spring Hill township
1,545	988	469	10,369	94.7	15,383	8,075	3,002	1,857	23.8	14.9	Deercroft CDP
23	16	9	162	85.2	232	131	48	32	22.7	16.0	Wagram town
1,208	828	401	8,266	83.0	11,303	6,430	2,437	1,548	25.3	16.1	Stewartsville township
13	8	2	104	88.5	159	81	23	13	18.9	11.7	East Laurinburg town
579	231	75	3,980	93.0	5,658	2,948	885	492	26.4	11.5	Laurinburg city (part)
21	24	16	296	82.4	377	214	61	44	30.2	11.3	Maxton town (part)
119	47	18	665	88.6	973	525	184	103	22.4	14.7	Williamson township
15	4	3	145	97.9	192	100	22	11	33.1	7.7	Gibson town
66	19	2	295	96.6	436	221	87	43	24.8	15.0	Laurel Hill CDP
5,311	3,101	1,095	30,474	98.8	46,852	23,787	9,507	5,450	22.7	15.7	Old Hundred CDP
255	124	41	1,648	101.8	2,552	1,272	420	218	23.3	12.6	Scotch Meadows CDP
20	13	6	174	94.8	267	131	39	22	21.2	11.5	Stanly County
468	250	86	2,543	101.5	3,967	2,019	804	460	22.6	15.7	Almond township
155	74	27	878	97.6	1,307	689	256	163	24.7	14.8	Millington CDP (part)
50	23	10	236	102.1	378	192	83	45	20.8	17.4	Big Lick township
589	321	79	2,941	99.1	4,565	2,317	989	533	22.1	16.9	Oakboro town (part)
226	135	38	1,200	98.3	1,816	935	399	222	23.7	16.8	Red Cross town (part)
196	112	40	1,013	91.9	1,499	783	348	189	22.9	17.9	Center township
0	0	0	0	(X)	0	0	0	0	(X)	(X)	Norwood town
834	419	114	4,931	101.1	7,501	3,768	1,367	745	24.3	13.8	Endy township
250	128	42	1,389	95.5	2,065	1,056	420	233	23.9	15.5	Albemarle city (part)
7	1	0	66	87.9	83	43	8	2	33.1	6.5	Furr township
32	17	3	132	100.8	215	109	52	30	18.9	19.6	Locust city (part)
107	50	16	743	100.0	1,076	552	173	93	27.6	11.6	Oakboro town (part)
501	250	71	2,878	125.2	5,238	2,278	822	433	19.2	12.7	Red Cross town (part)
20	7	1	59	100.0	104	52	28	18	11.9	23.7	Stanfield town
30	13	0	1	84,600.0	847	1	43	0	0.0	5.1	Harris township
12	8	1	212	67.0	333	203	21	13	5.9	5.9	Albemarle city (part)
48	30	10	314	91.1	453	241	88	57	24.5	14.7	Badin town (part)
33	12	2	198	110.1	319	157	47	26	23.3	11.3	Misenheimer village (part)
1,352	914	423	7,371	90.6	10,940	5,880	2,689	1,676	22.1	19.1	New London town
890	690	342	5,122	88.2	7,486	4,103	1,922	1,244	22.4	19.9	Richfield town (part)
100	57	29	610	84.8	866	479	186	111	23.2	16.5	North Albemarle township
268	117	44	1,482	104.4	2,389	1,135	429	229	21.1	14.2	Albemarle city (part)
18	9	3	130	100.0	191	97	30	17	26.5	11.5	Badin town (part)
10	0	2	103	263.1	362	98	12	4	3.2	3.2	Ridenhour township
17	5	0	103	91.3	147	78	22	12	25.4	11.2	Millington CDP (part)
632	445	166	4,353	89.0	6,194	3,334	1,243	748	24.7	15.1	Misenheimer village (part)
418	318	134	3,312	85.5	4,550	2,499	870	545	25.9	14.2	Richfield town (part)
216	149	31	1,314	100.8	2,007	1,001	396	219	23.9	15.0	South Albemarle township
39	16	6	188	111.2	309	150	61	34	22.2	15.4	Albemarle city (part)
4,437	2,269	869	24,277	95.3	36,880	19,121	7,575	4,344	22.2	16.0	Tyson township
390	143	38	1,852	100.2	2,872	1,443	571	315	22.5	15.4	Aquadale CDP
218	133	41	1,030	96.4	1,583	803	392	229	21.7	19.4	Stokes County
87	59	39	624	98.4	1,004	501	185	127	18.9	14.9	Beaver Island township

Table 1.

Age and Sex: 2010—Con.

[For information on confidentiality protection, nonsampling error, and definitions, see Selected Appendixes at <www.census.gov/prod/cen2010/cph-1-a.pdf>]

State County County Subdivision Place	Total population	Median age	Age								
			Under 5 years	5 to 17 years	18 to 20 years	21 to 24 years	25 to 34 years	35 to 44 years	45 to 54 years	55 to 59 years	60 to 64 years
Stokes County—Con.											
Danbury township—Con.											
Danbury town.....	189	31.7	9	25	11	19	43	26	21	16	5
Meadows township.....	5,336	43.2	269	891	191	228	459	782	940	382	357
Germanton CDP (part).....	302	47.2	10	43	17	10	22	33	76	26	24
Peters Creek township.....	2,026	43.9	113	311	67	74	204	273	325	182	150
Quaker Gap township.....	2,818	43.1	139	472	101	89	263	452	432	223	232
Sauratown township.....	5,681	44.5	285	912	185	213	509	790	929	416	326
Walnut Cove town.....	1,425	49.2	73	186	32	58	127	155	197	91	84
Snow Creek township.....	2,738	42.8	139	401	106	95	299	418	492	217	158
Yadkin township.....	21,834	41.8	1,211	3,869	764	807	2,258	3,010	3,615	1,538	1,433
King city (part).....	6,285	44.4	332	1,032	202	214	579	841	958	386	396
Pinnacle CDP.....	894	43.5	35	174	20	35	76	134	168	69	63
Tobaccoville village (part).....	0	0.0	0	0	0	0	0	0	0	0	0
Surry County.....	73,673	41.2	4,375	12,842	2,650	2,840	7,866	10,201	10,885	4,992	4,772
Bryan township.....	2,747	42.1	157	476	78	98	289	386	404	205	213
Dobson township.....	8,860	37.7	578	1,631	387	414	1,094	1,234	1,223	600	504
Dobson town.....	1,586	36.1	97	257	84	89	244	200	198	107	94
White Plains CDP (part).....	179	41.5	7	34	8	9	20	21	36	12	6
Eldora township.....	3,715	40.2	231	694	122	143	387	558	563	284	236
White Plains CDP (part).....	180	43.3	10	32	7	9	9	26	24	9	20
Elkin township.....	6,288	44.1	383	1,009	161	213	656	787	856	427	420
Elkin town (part).....	3,921	42.6	259	651	96	139	422	511	505	247	232
Franklin township.....	2,400	40.0	113	505	66	55	250	388	322	189	162
Lowgap CDP.....	324	40.8	14	71	7	7	30	55	44	23	26
Long Hill township.....	1,602	40.1	98	277	50	71	187	231	248	108	113
Marsh township.....	2,631	35.0	209	590	92	100	323	385	354	134	138
Mount Airy township.....	24,334	43.1	1,408	3,928	895	947	2,532	3,111	3,593	1,644	1,555
Flat Rock CDP.....	1,556	42.3	78	252	66	70	162	219	222	111	83
Mount Airy city.....	10,388	45.8	579	1,515	348	418	1,013	1,193	1,559	713	688
Toast CDP.....	1,450	44.9	67	234	49	51	149	176	238	106	108
White Plains CDP (part).....	715	39.8	51	111	29	31	82	97	109	48	55
Pilot township.....	4,020	43.6	206	664	153	130	355	599	605	288	296
Pilot Mountain town.....	1,477	39.8	84	265	54	59	164	228	191	96	84
Rockford township.....	1,846	40.4	100	325	68	69	188	302	277	114	128
Shoals township.....	2,032	43.5	102	341	67	74	191	284	377	160	144
Siloam township.....	1,148	41.5	63	213	26	25	142	161	181	67	84
South Westfield township.....	2,233	38.6	123	464	91	79	242	329	336	142	116
Stewarts Creek township.....	7,169	40.7	414	1,234	291	300	769	1,033	1,149	466	511
Westfield township.....	2,648	38.6	190	491	103	122	261	413	397	164	152
Swain County.....	13,981	40.8	879	2,390	575	614	1,519	1,696	2,043	992	952
Charleston township.....	11,982	39.9	774	2,096	507	550	1,329	1,459	1,698	816	779
Bryson City town.....	1,424	42.2	97	202	50	82	170	160	182	99	82
Cherokee CDP (part).....	991	34.7	69	203	55	59	112	127	112	66	64
Forneys Creek UT.....	11	62.5	0	0	0	0	0	0	3	0	5
Nantahala township.....	1,988	46.0	105	294	68	64	190	237	342	176	168
Transylvania County.....	33,090	48.8	1,517	4,315	1,357	1,421	2,949	3,372	4,493	2,460	2,667
Boyd township.....	3,694	45.4	204	520	123	128	373	479	592	321	282
Brevard township.....	11,623	46.2	563	1,495	746	678	1,090	1,093	1,335	705	780
Brevard city (part).....	7,609	46.9	355	951	489	466	721	695	817	424	449
Catheys Creek township.....	3,821	46.1	210	555	138	167	355	436	545	271	266
Brevard city (part).....	0	0.0	0	0	0	0	0	0	0	0	0
Rosman town (part).....	514	37.4	47	89	23	31	56	65	69	22	15
Dunns Rock township.....	4,877	60.4	136	455	75	79	253	339	621	447	544
Brevard city (part).....	0	0.0	0	0	0	0	0	0	0	0	0
Eastatoe township.....	2,989	48.3	137	411	92	125	269	321	444	212	258
Rosman town (part).....	62	40.0	2	13	4	3	4	9	4	2	6
Gloucester township.....	1,326	42.3	59	245	35	50	120	209	213	101	91
Hogback township.....	2,215	48.2	96	272	71	120	232	210	311	169	229
Little River township.....	2,545	47.5	112	362	77	74	257	285	432	234	217
Tyrrell County.....	4,407	41.4	233	562	153	229	658	569	711	283	267
Alligator township.....	330	49.4	21	30	10	10	41	34	58	24	15
Columbia township.....	2,929	38.9	154	361	105	176	506	419	459	171	162
Columbia town.....	891	42.9	76	137	42	30	86	87	128	76	63
Gum Neck township.....	425	50.1	27	51	9	16	41	45	69	40	32
Scuppernon township.....	673	47.2	30	111	26	24	66	64	111	47	57
South Fork township.....	50	39.5	1	9	3	3	4	7	14	1	1
Union County.....	201,292	36.2	14,683	46,197	7,243	7,410	21,607	33,992	30,458	10,745	9,491
Buford township.....	10,323	40.2	598	1,977	358	421	1,054	1,531	1,656	744	621
Mineral Springs town (part).....	14	50.0	0	3	0	1	0	1	3	3	1
Goose Creek township.....	14,773	39.7	846	3,158	535	536	1,347	2,352	2,509	907	816
Fairview town.....	3,324	42.6	151	686	124	129	259	451	636	231	209
Indian Trail town (part).....	161	49.1	5	26	3	5	13	19	30	17	21
Mint Hill town (part).....	53	37.2	6	12	1	0	6	13	6	0	4
Monroe city (part).....	166	29.4	19	34	11	12	24	26	15	7	8
Stallings town (part).....	1,505	40.8	96	325	33	36	119	289	266	90	91
Unionville town (part).....	4,678	38.8	264	1,040	174	182	438	767	790	267	257

Table 1.

Age and Sex: 2010—Con.

[For information on confidentiality protection, nonsampling error, and definitions, see Selected Appendixes at <www.census.gov/prod/cen2010/cph-1-a.pdf>]

Age—Con			Age and sex						Percent of total population		State County County Subdivision Place
65 to 74 years	75 to 84 years	85 years and over	All ages		18 years and over		65 years and over		Under 18 years	65 years and over	
			Female	Males per 100 females	Total	Female	Total	Female			
8	5	1	66	186.4	155	52	14	10	18.0	7.4	Stokes County—Con.
555	221	61	2,664	100.3	4,176	2,115	837	459	21.7	15.7	Danbury township—Con.
28	9	4	148	104.1	249	118	41	22	17.5	13.6	Danbury town
186	90	51	1,032	96.3	1,602	828	327	190	20.9	16.1	Meadows township
254	121	40	1,370	105.7	2,207	1,106	415	227	21.7	14.7	Germanton CDP (part)
587	343	176	2,973	91.1	4,484	2,377	1,106	655	21.1	19.5	Peters Creek township
152	151	119	794	79.5	1,166	660	422	272	18.2	29.6	Quaker Gap township
253	127	33	1,357	101.8	2,198	1,087	413	214	19.7	15.1	Sauratown township
1,907	1,032	390	11,375	91.9	16,754	8,861	3,329	1,928	23.3	15.2	Walnut Cove town
632	467	246	3,423	83.6	4,921	2,741	1,345	855	21.7	21.4	Snow Creek township
77	39	4	444	101.4	685	342	120	60	23.4	13.4	Yadkin township
0	0	0	0	(X)	0	0	0	0	(X)	(X)	King city (part)
											Pinnacle CDP
											Tobaccoville village (part)
6,750	3,931	1,569	37,702	95.4	56,456	29,312	12,250	7,174	23.4	16.6	Surry County
258	146	37	1,388	97.9	2,114	1,061	441	240	23.0	16.1	Bryan township
706	368	121	4,397	101.5	6,651	3,291	1,195	694	24.9	13.5	Dobson township
114	69	33	742	113.7	1,232	550	216	124	22.3	13.6	Dobson town
15	11	0	93	92.5	138	69	26	19	22.9	14.5	White Plains CDP (part)
304	141	52	1,865	99.2	2,790	1,421	497	263	24.9	13.4	Eldora township
22	11	1	95	89.5	138	74	34	21	23.3	18.9	White Plains CDP (part)
621	462	293	3,319	89.5	4,896	2,634	1,376	858	22.1	21.9	Elkin township
347	314	198	2,079	88.6	3,011	1,639	859	555	23.2	21.9	Elkin town (part)
227	90	33	1,164	106.2	1,782	902	350	189	25.8	14.6	Franklin township
27	17	3	162	100.0	239	122	47	26	26.2	14.5	Lowgap CDP
138	65	16	817	96.1	1,227	629	219	116	23.4	13.7	Long Hill township
211	69	26	1,263	108.3	1,832	890	306	160	30.4	11.6	Marsh township
2,346	1,681	694	12,811	89.9	18,998	10,175	4,721	2,880	21.9	19.4	Mount Airy township
159	96	38	835	86.3	1,226	666	293	179	21.2	18.8	Flat Rock CDP
1,021	904	437	5,629	84.5	8,294	4,609	2,362	1,513	20.2	22.7	Mount Airy city
118	122	32	765	89.5	1,149	604	272	163	20.8	18.8	Toast CDP
62	34	6	362	97.5	553	285	102	60	22.7	14.3	White Plains CDP (part)
419	205	100	2,079	93.4	3,150	1,678	724	411	21.6	18.0	Pilot township
133	79	40	795	85.8	1,128	635	252	158	23.6	17.1	Pilot Mountain town
157	97	21	916	101.5	1,421	716	275	154	23.0	14.9	Rockford township
178	82	32	1,000	103.2	1,589	796	292	170	21.8	14.4	Shoals township
124	53	9	573	100.3	872	441	186	100	24.0	16.2	Siloam township
180	100	31	1,144	95.2	1,646	852	311	182	26.3	13.9	South Westfield township
659	273	70	3,623	97.9	5,521	2,820	1,002	561	23.0	14.0	Stewarts Creek township
222	99	34	1,343	97.2	1,967	1,006	355	196	25.7	13.4	Westfield township
1,374	709	238	7,169	95.0	10,712	5,558	2,321	1,284	23.4	16.6	Swain County
1,158	604	212	6,183	93.8	9,112	4,753	1,974	1,112	24.0	16.5	Charleston township
145	96	59	772	84.5	1,125	617	300	185	21.0	21.1	Bryson City town
87	27	10	512	93.6	719	372	124	71	27.4	12.5	Cherokee CDP (part)
1	2	0	4	175.0	11	4	3	0	0.0	27.3	Forneys Creek UT
215	103	26	982	102.4	1,589	801	344	172	20.1	17.3	Nantahala township
4,636	2,854	1,049	17,117	93.3	27,258	14,248	8,539	4,761	17.6	25.8	Transylvania County
409	218	45	1,894	95.0	2,970	1,535	672	371	19.6	18.2	Boyd township
1,378	1,152	608	6,214	87.0	9,565	5,182	3,138	1,928	17.7	27.0	Brevard township
887	843	512	4,271	78.2	6,303	3,587	2,242	1,431	17.2	29.5	Brevard city (part)
529	272	77	1,935	97.5	3,056	1,575	878	478	20.0	23.0	Catheys Creek township
0	0	0	0	(X)	0	0	0	0	(X)	(X)	Brevard city (part)
58	35	4	247	108.1	378	186	97	49	26.5	18.9	Rosman town (part)
1,134	637	157	2,559	90.6	4,286	2,253	1,928	995	12.1	39.5	Dunns Rock township
0	0	0	0	(X)	0	0	0	0	(X)	(X)	Brevard city (part)
439	223	58	1,510	97.9	2,441	1,236	720	359	18.3	24.1	Eastatoe township
6	6	3	33	87.9	47	28	15	9	24.2	24.2	Rosman town (part)
131	54	18	658	101.5	1,022	498	203	97	22.9	15.3	Gloucester township
319	150	36	1,065	108.0	1,847	898	505	265	16.6	22.8	Hogback township
297	148	50	1,282	98.5	2,071	1,071	495	268	18.6	19.4	Little River township
413	241	88	1,973	123.4	3,612	1,576	742	422	18.0	16.8	Tyrrell County
52	30	5	179	84.4	279	150	87	52	15.5	26.4	Alligator township
232	125	59	1,188	146.5	2,414	951	416	239	17.6	14.2	Columbia township
79	55	32	477	86.8	678	373	166	105	23.9	18.6	Columbia town
49	36	10	233	82.4	347	186	95	56	18.4	22.4	Gum Neck township
77	47	13	351	91.7	532	272	137	71	21.0	20.4	Scuppernong township
3	3	1	22	127.3	40	17	7	4	20.0	14.0	South Fork township
12,228	5,352	1,886	101,926	97.5	140,412	72,229	19,466	10,938	30.2	9.7	Union County
871	357	135	5,126	101.4	7,748	3,904	1,363	738	24.9	13.2	Buford township
2	0	0	7	100.0	11	5	2	1	21.4	14.3	Mineral Springs town (part)
1,147	485	135	7,409	99.4	10,769	5,437	1,767	942	27.1	12.0	Goose Creek township
290	115	43	1,652	101.2	2,487	1,249	448	242	25.2	13.5	Fairview town
18	3	1	73	120.5	130	64	22	14	19.3	13.7	Indian Trail town (part)
4	1	0	23	130.4	35	17	5	2	34.0	9.4	Mint Hill town (part)
6	3	1	80	107.5	113	52	10	5	31.9	6.0	Monroe city (part)
117	36	7	761	97.8	1,084	553	160	85	28.0	10.6	Stallings town (part)
301	150	48	2,345	99.5	3,374	1,709	499	269	27.9	10.7	Unionville town (part)

Table 1.
Age and Sex: 2010—Con.

[For information on confidentiality protection, nonsampling error, and definitions, see Selected Appendixes at <www.census.gov/prod/cen2010/cph-1-a.pdf>]

State County County Subdivision Place	Total population	Median age	Age								
			Under 5 years	5 to 17 years	18 to 20 years	21 to 24 years	25 to 34 years	35 to 44 years	45 to 54 years	55 to 59 years	60 to 64 years
Union County—Con.											
Jackson township.....	11,012	40.0	721	2,157	382	383	1,146	1,531	1,819	784	650
JAARS CDP.....	597	43.5	53	113	18	18	61	41	100	34	46
Mineral Springs town (part).....	555	40.8	25	120	21	14	49	84	94	33	41
Waxhaw town (part).....	3,203	33.8	278	695	114	122	462	523	409	187	129
Lanes Creek township.....	2,650	37.7	180	529	106	141	258	402	421	165	158
Marshville township.....	8,523	37.3	615	1,711	323	387	975	1,162	1,207	513	489
Marshville town.....	2,402	35.2	185	506	94	110	299	310	355	124	109
Wingate town (part).....	362	24.7	54	86	17	26	54	65	29	10	7
Monroe township.....	52,310	33.1	4,333	10,408	2,698	2,820	7,327	7,619	6,504	2,543	2,395
Indian Trail town (part).....	2,086	33.7	178	459	60	76	310	381	260	101	84
Mineral Springs town (part).....	64	37.0	4	8	4	0	15	6	6	7	4
Monroe city (part).....	32,519	32.5	2,985	6,640	1,292	1,750	4,829	4,710	3,794	1,497	1,410
Unionville town (part).....	1,251	42.0	70	221	42	57	122	183	222	82	75
Wesley Chapel village (part).....	70	30.5	6	14	3	5	9	7	15	3	3
Wingate town (part).....	3,129	22.4	161	396	825	370	283	251	301	129	131
New Salem township.....	3,532	38.2	228	701	127	134	412	537	535	246	185
Sandy Ridge township.....	45,672	37.5	3,124	13,472	1,199	882	2,618	9,228	8,258	2,288	1,844
Indian Trail town (part).....	0	0.0	0	0	0	0	0	0	0	0	0
Marvin village.....	5,579	36.8	416	1,867	109	79	181	1,214	1,016	214	202
Mineral Springs town (part).....	2,006	42.0	103	393	74	68	175	324	382	158	118
Monroe city (part).....	0	0.0	0	0	0	0	0	0	0	0	0
Stallings town (part).....	7	60.5	0	0	0	0	0	0	0	3	1
Waxhaw town (part).....	6,656	34.9	586	1,857	129	120	649	1,542	885	233	247
Weddington town (part).....	8,758	43.0	381	2,237	296	204	379	1,251	1,970	721	524
Wesley Chapel village (part).....	6,487	37.2	425	1,934	202	150	328	1,323	1,231	283	253
Vance township.....	52,497	35.5	4,038	12,084	1,515	1,706	6,470	9,630	7,549	2,555	2,333
Hemby Bridge town.....	1,520	39.6	93	277	57	48	188	214	231	86	103
Indian Trail town (part).....	31,271	33.6	2,693	7,598	942	1,023	4,135	6,069	4,234	1,327	1,129
Lake Park village.....	3,422	38.6	182	785	110	120	329	588	527	131	154
Monroe city (part).....	112	52.5	1	15	3	5	13	11	13	12	13
Stallings town (part).....	11,920	38.2	808	2,456	285	379	1,467	2,027	1,865	687	679
Weddington town (part).....	694	48.9	31	132	23	16	35	70	121	93	79
Wesley Chapel village (part).....	906	45.5	21	191	36	34	33	128	206	83	56
Vance County.....	45,422	38.6	3,102	8,439	1,975	2,216	5,030	5,890	6,430	3,111	2,808
Dabney township.....	2,818	40.6	161	512	119	103	285	428	410	199	199
Henderson city (part).....	56	70.0	0	1	0	0	0	1	7	3	7
Henderson township.....	21,046	38.0	1,630	3,787	880	1,103	2,433	2,525	2,756	1,358	1,172
Henderson city (part).....	15,312	38.5	1,156	2,759	645	825	1,694	1,801	2,006	982	827
South Henderson CDP.....	1,213	35.8	120	199	43	61	175	148	153	89	70
Kittrell township.....	5,822	36.7	366	1,123	383	305	609	828	902	355	371
Kittrell town.....	467	20.5	14	75	172	77	28	21	31	16	5
Middleburg township.....	3,712	43.8	197	640	134	180	342	432	615	294	284
Middleburg town.....	133	43.8	4	24	6	5	15	13	27	9	8
Sandy Creek township.....	6,711	35.9	444	1,438	275	297	819	983	950	463	382
Townsville township.....	1,341	47.6	64	188	44	61	111	159	218	145	126
Watkins township.....	640	42.7	38	98	28	31	70	70	97	61	48
Williamsboro township.....	3,332	39.6	202	653	112	136	361	465	482	236	226
Wake County.....	900,993	34.4	65,495	169,118	37,482	49,771	136,926	146,108	130,947	49,052	39,545
Bartons Creek township.....	22,055	44.4	1,055	5,119	530	494	1,098	2,976	4,880	2,077	1,702
Raleigh city (part).....	2,683	40.6	153	578	74	94	240	371	562	223	166
Buckhorn township.....	3,251	38.8	217	779	65	70	272	567	582	210	186
Apex town (part).....	1,193	31.3	136	407	9	9	108	320	148	19	12
Holly Springs town (part).....	2	31.0	0	0	0	0	2	0	0	0	0
Cary township.....	74,074	37.4	4,873	13,321	2,096	3,382	10,760	11,388	12,366	4,733	3,604
Apex town (part).....	209	38.4	12	45	5	9	17	40	44	18	5
Cary town (part).....	72,186	37.1	4,773	13,028	2,065	3,326	10,618	11,116	12,037	4,540	3,479
Morrisville town (part).....	0	0.0	0	0	0	0	0	0	0	0	0
Raleigh city (part).....	97	38.9	11	22	2	0	5	24	21	6	3
Cedar Fork township.....	40,841	33.7	3,294	7,641	658	1,680	8,278	7,947	5,505	1,832	1,454
Cary town (part).....	13,431	36.7	1,002	3,149	221	285	1,666	2,481	2,271	661	522
Durham city (part).....	0	0.0	0	0	0	0	0	0	0	0	0
Morrisville town (part).....	18,576	32.5	1,669	3,338	317	797	4,364	3,872	2,132	718	566
Raleigh city (part).....	8,627	33.0	615	1,134	114	588	2,233	1,571	1,067	430	344
Holly Springs township.....	33,071	34.4	3,043	7,896	780	801	4,400	6,616	4,782	1,472	1,303
Apex town (part).....	20	57.0	0	2	1	0	0	2	5	0	2
Cary town (part).....	2,024	34.6	161	524	37	63	241	428	316	76	63
Fuquay-Varina town (part).....	756	33.0	81	183	20	20	111	164	99	18	28
Holly Springs town (part).....	22,470	33.1	2,254	5,557	479	494	3,334	4,709	2,876	812	810
House Creek township.....	57,439	36.5	3,672	7,574	1,411	3,392	11,268	8,326	7,726	3,732	3,046
Raleigh city (part).....	56,696	36.4	3,624	7,469	1,396	3,375	11,200	8,225	7,607	3,668	2,976
Leesville township.....	41,850	35.4	2,855	7,675	985	1,823	7,311	7,347	6,857	2,544	1,904
Raleigh city (part).....	30,284	33.0	2,241	5,188	715	1,583	6,664	5,698	4,475	1,440	1,012
Little River township.....	12,528	38.5	828	2,459	427	464	1,517	1,687	1,998	926	699
Zebulon town (part).....	4,433	35.3	346	904	156	183	613	577	607	245	222
Marks Creek township.....	21,932	34.1	1,716	4,624	783	950	3,202	3,376	3,250	1,224	956
Clayton town (part).....	0	0.0	0	0	0	0	0	0	0	0	0
Knightdale town (part).....	0	0.0	0	0	0	0	0	0	0	0	0
Wendell town.....	5,845	33.4	468	1,258	173	244	923	847	768	264	224
Meredith township.....	13,926	35.4	699	1,458	367	1,389	2,969	1,761	1,580	837	772

Table 1.

Age and Sex: 2010—Con.

[For information on confidentiality protection, nonsampling error, and definitions, see Selected Appendixes at <www.census.gov/prod/cen2010/cph-1-a.pdf>]

Age—Con			Age and sex						Percent of total population		State County County Subdivision Place
65 to 74 years	75 to 84 years	85 years and over	All ages		18 years and over		65 years and over		Under 18 years	65 years and over	
			Female	Males per 100 females	Total	Female	Total	Female			
883	408	148	5,605	96.5	8,134	4,223	1,439	777	26.1	13.1	Union County—Con.
53	36	24	314	90.1	431	233	113	59	27.8	18.9	Jackson township
48	21	5	292	90.1	410	226	74	42	26.1	13.3	JAARS CDP
179	90	15	1,632	96.3	2,230	1,178	284	167	30.4	8.9	Waxhaw town (part)
190	77	23	1,313	101.8	1,941	988	290	171	26.8	10.9	Lanes Creek township
632	338	171	4,375	94.8	6,197	3,240	1,141	661	27.3	13.4	Marshville township
126	105	79	1,298	85.1	1,711	934	310	207	28.8	12.9	Marshville town
7	7	0	182	98.9	222	119	14	5	38.7	3.9	Wingate town (part)
3,282	1,700	681	26,485	97.5	37,569	19,240	5,663	3,335	28.2	10.8	Monroe township
124	41	12	1,071	94.8	1,449	758	177	102	30.5	8.5	Indian Trail town (part)
4	3	3	27	137.0	52	22	10	3	18.8	15.6	Mineral Springs town (part)
1,946	1,135	531	16,527	96.8	22,894	11,773	3,612	2,192	29.6	11.1	Monroe city (part)
104	54	19	621	101.4	960	478	177	96	23.3	14.1	Unionville town (part)
1	4	0	35	100.0	50	25	5	3	28.6	7.1	Wesley Chapel village (part)
186	77	19	1,650	89.6	2,572	1,386	282	172	17.8	9.0	Wingate town (part)
278	107	42	1,775	99.0	2,603	1,308	427	232	26.3	12.1	New Salem township
1,939	644	176	22,920	99.3	29,076	14,830	2,759	1,414	36.3	6.0	Sandy Ridge township
0	0	0	0	(X)	0	0	0	0	(X)	(X)	Indian Trail town (part)
199	62	20	2,777	100.9	3,296	1,664	281	136	40.9	5.0	Marvin village
141	52	18	1,007	99.2	1,510	758	211	112	24.7	10.5	Mineral Springs town (part)
0	0	0	0	(X)	0	0	0	0	(X)	(X)	Monroe city (part)
1	0	2	5	40.0	7	5	3	3	0.0	42.9	Stallings town (part)
294	92	22	3,458	92.5	4,213	2,234	408	224	36.7	6.1	Waxhaw town (part)
560	186	49	4,347	101.5	6,140	3,097	795	373	29.9	9.1	Weddington town (part)
250	89	19	3,209	102.2	4,128	2,094	358	187	36.4	5.5	Wesley Chapel village (part)
3,006	1,236	375	26,918	95.0	36,375	19,059	4,617	2,668	30.7	8.8	Vance township
149	55	19	765	98.7	1,150	587	223	123	24.3	14.7	Hemby Bridge town
1,421	567	133	15,923	96.4	20,980	10,901	2,121	1,207	32.9	6.8	Indian Trail town (part)
238	155	103	1,851	84.9	2,455	1,383	496	317	28.3	14.5	Lake Park village
11	7	8	54	107.4	96	48	26	15	14.3	23.2	Monroe city (part)
847	339	81	6,172	93.1	8,656	4,585	1,267	747	27.4	10.6	Stallings town (part)
66	21	7	351	97.7	531	267	94	45	23.5	13.5	Weddington town (part)
80	34	4	448	102.2	694	352	118	67	23.4	13.0	Wesley Chapel village (part)
3,593	2,040	788	24,103	88.4	33,881	18,403	6,421	3,856	25.4	14.1	Vance County
249	124	29	1,450	94.3	2,145	1,137	402	224	23.9	14.3	Dabney township
17	14	6	40	40.0	55	39	37	28	1.8	66.1	Henderson city (part)
1,683	1,148	571	11,542	82.3	15,629	8,844	3,402	2,174	25.7	16.2	Henderson township
1,213	907	497	8,504	80.1	11,397	6,559	2,617	1,721	25.6	17.1	Henderson city (part)
87	53	15	642	88.9	894	481	155	86	26.3	12.8	South Henderson CDP
363	170	47	2,994	94.5	4,333	2,250	580	325	25.6	10.0	Kittrell township
10	9	9	242	93.0	378	194	28	20	19.1	6.0	Kittrell town
389	158	47	1,940	91.3	2,875	1,507	594	329	22.5	16.0	Middleburg township
17	2	3	72	84.7	105	62	22	17	21.1	16.5	Middleburg town
423	198	39	3,424	96.0	4,829	2,519	660	367	28.0	9.8	Sandy Creek township
133	71	21	686	95.5	1,089	559	225	120	18.8	16.8	Townsville township
66	25	8	325	96.9	504	260	99	56	21.3	15.5	Watkins township
287	146	26	1,742	91.3	2,477	1,327	459	261	25.7	13.8	Williamsboro township
44,391	22,804	9,354	462,201	94.9	666,380	347,010	76,549	44,330	26.0	8.5	Wake County
1,472	511	141	10,982	100.8	15,881	8,007	2,124	989	28.0	9.6	Bartons Creek township
143	59	20	1,348	99.0	1,952	1,004	222	121	27.2	8.3	Raleigh city (part)
187	94	22	1,619	100.8	2,255	1,134	303	163	30.6	9.3	Buckhorn township
15	8	2	597	99.8	650	336	25	16	45.5	2.1	Apex town (part)
0	0	0	1	100.0	2	1	0	0	0.0	0.0	Holly Springs town (part)
4,139	2,403	1,009	37,873	95.6	55,880	28,991	7,551	4,368	24.6	10.2	Cary township
11	2	1	107	95.3	152	77	14	9	27.3	6.7	Apex town (part)
3,897	2,315	992	36,955	95.3	54,385	28,256	7,204	4,195	24.7	10.0	Cary town (part)
0	0	0	0	(X)	0	0	0	0	(X)	(X)	Morrisville town (part)
2	0	1	47	106.4	64	31	3	1	34.0	3.1	Raleigh city (part)
1,638	709	205	21,165	93.0	29,906	15,753	2,552	1,469	26.8	6.2	Cedar Fork township
736	362	75	6,962	92.9	9,280	4,875	1,173	664	30.9	8.7	Cary town (part)
0	0	0	0	(X)	0	0	0	0	(X)	(X)	Durham city (part)
539	201	63	9,444	96.7	13,569	7,024	803	474	27.0	4.3	Morrisville town (part)
336	131	64	4,664	85.0	6,878	3,772	531	310	20.3	6.2	Raleigh city (part)
1,364	456	158	16,827	96.5	22,132	11,476	1,978	1,112	33.1	6.0	Holly Springs township
6	2	0	9	122.2	18	8	8	4	10.0	40.0	Apex town (part)
82	21	12	1,052	92.4	1,339	713	115	70	33.8	5.7	Cary town (part)
28	2	2	376	101.1	492	257	32	18	34.9	4.2	Fuquay-Varina town (part)
783	265	97	11,554	94.5	14,659	7,716	1,145	669	34.8	5.1	Holly Springs town (part)
3,603	2,422	1,267	30,355	89.2	46,193	24,801	7,292	4,412	19.6	12.7	House Creek township
3,516	2,384	1,256	29,987	89.1	45,603	24,505	7,156	4,342	19.6	12.6	Raleigh city (part)
1,736	656	157	21,477	94.9	31,320	16,322	2,549	1,341	25.2	6.1	Leesville township
861	340	67	15,677	93.2	22,855	12,045	1,268	713	24.5	4.2	Raleigh city (part)
898	459	166	6,399	95.8	9,241	4,796	1,523	896	26.2	12.2	Little River township
303	185	92	2,401	84.6	3,183	1,774	580	374	28.2	13.1	Zebulon town (part)
1,155	526	170	11,358	93.1	15,592	8,232	1,851	1,086	28.9	8.4	Marks Creek township
0	0	0	0	(X)	0	0	0	0	(X)	(X)	Clayton town (part)
0	0	0	0	(X)	0	0	0	0	(X)	(X)	Knightdale town (part)
377	210	89	3,155	85.3	4,119	2,295	676	437	29.5	11.6	Wendell town
902	692	500	7,385	88.6	11,769	6,333	2,094	1,323	15.5	15.0	Meredith township

Table 1.
Age and Sex: 2010—Con.

[For information on confidentiality protection, nonsampling error, and definitions, see Selected Appendixes at <www.census.gov/prod/cen2010/cph-1-a.pdf>]

State County County Subdivision Place	Total population	Median age	Age								
			Under 5 years	5 to 17 years	18 to 20 years	21 to 24 years	25 to 34 years	35 to 44 years	45 to 54 years	55 to 59 years	60 to 64 years
Wake County—Con.											
Meredith township—Con.											
Raleigh city (part).....	13,744	35.2	694	1,445	362	1,382	2,946	1,747	1,556	815	752
Middle Creek township.....	44,136	35.5	3,697	9,478	1,382	1,450	5,649	7,675	6,351	2,283	2,127
Angier town (part).....	103	36.9	13	17	2	1	13	20	13	2	4
Cary town (part).....	1,427	34.2	192	365	20	8	152	357	183	44	36
Fuquay-Varina town (part).....	17,181	34.2	1,617	3,504	458	591	2,664	2,907	1,922	741	802
Holly Springs town (part).....	2,189	32.8	253	649	25	27	256	553	255	55	55
Neuse township.....	73,617	33.1	6,466	14,298	2,246	3,601	12,673	12,522	9,708	3,582	2,881
Raleigh city (part).....	71,942	32.9	6,360	14,037	2,203	3,542	12,503	12,316	9,411	3,443	2,748
New Light township.....	7,591	40.5	457	1,870	212	158	449	1,377	1,620	481	347
Panther Branch township.....	24,019	37.4	1,911	4,768	690	769	2,980	4,142	4,126	1,527	1,261
Garner town (part).....	2,359	36.2	237	458	42	36	336	487	356	133	109
Raleigh township.....	117,838	29.3	7,085	14,229	14,146	13,572	20,247	14,521	12,983	5,598	4,830
Raleigh city (part).....	117,555	29.3	7,066	14,201	14,135	13,556	20,202	14,475	12,945	5,584	4,811
St. Marys township.....	58,484	34.5	4,571	11,465	2,175	2,726	8,780	9,193	7,878	3,197	2,647
Garner town (part).....	22,937	37.5	1,549	3,928	735	1,106	3,375	3,469	3,323	1,380	1,219
Raleigh city (part).....	24,482	30.5	2,273	5,694	1,056	1,160	4,130	4,215	2,760	959	722
St. Matthews township.....	65,731	33.8	5,072	13,134	2,198	2,929	10,912	10,947	9,311	3,452	2,535
Knightdale town (part).....	11,401	32.6	891	2,458	380	510	1,965	2,096	1,538	490	342
Raleigh city (part).....	40,757	32.9	3,306	8,258	1,353	1,816	7,317	6,901	5,675	2,033	1,386
Swift Creek township.....	50,225	31.9	2,764	8,009	2,990	5,987	7,143	6,404	7,745	3,031	2,372
Cary town (part).....	13,005	39.5	696	2,426	304	828	1,527	1,833	2,412	1,001	826
Fuquay-Varina town (part).....	0	0.0	0	0	0	0	0	0	0	0	0
Garner town (part).....	449	28.4	33	72	24	50	104	66	66	18	6
Raleigh city (part).....	18,253	24.6	1,046	1,768	2,129	4,488	4,140	1,821	1,351	479	368
Wake Forest township.....	65,491	35.3	5,319	15,130	1,739	2,108	8,033	12,267	9,933	3,161	2,651
Raleigh city (part).....	17,705	33.6	1,513	4,291	447	521	2,522	3,613	2,509	716	557
Rolesville town.....	3,786	35.2	331	929	88	86	445	838	489	158	150
Wake Forest town (part).....	29,218	34.3	2,669	6,781	756	1,002	3,779	5,564	3,902	1,270	1,103
White Oak township.....	72,894	34.8	5,901	18,191	1,602	2,026	8,985	15,069	11,766	3,153	2,268
Apex town (part).....	36,054	34.4	3,043	8,714	845	1,061	4,714	7,466	5,617	1,473	1,048
Cary town (part).....	31,739	34.1	2,578	8,531	603	814	3,826	6,881	5,233	1,224	822
Warren County.....	20,972	44.9	1,192	3,066	717	971	2,218	2,342	3,222	1,724	1,559
Fishing Creek township.....	1,781	37.7	113	357	59	84	217	208	265	137	110
Fork township.....	517	46.8	21	83	20	19	41	65	83	37	43
Hawtree township.....	1,457	45.3	84	209	63	54	155	155	249	117	104
Judkins township.....	718	48.9	34	98	33	20	70	66	125	65	63
Nutbush township.....	2,538	39.4	86	257	74	193	434	461	422	176	127
River township.....	1,352	54.7	44	147	42	65	91	107	191	156	128
Roanoke township.....	1,214	58.1	39	109	13	31	54	84	196	131	156
Sandy Creek township.....	1,866	39.5	118	338	64	96	203	240	298	139	122
Shocco township.....	1,358	40.4	97	256	52	55	141	144	202	104	111
Sixpound township.....	1,061	55.0	49	100	20	33	66	90	173	134	126
Macon town.....	119	50.8	8	12	3	5	11	7	24	17	11
Smith Creek township.....	2,334	39.4	219	372	86	117	273	231	338	164	126
Norlina town.....	1,118	38.6	106	193	32	47	142	110	147	77	59
Warrenton township.....	4,776	45.0	288	740	191	204	473	491	680	364	343
Warrenton town.....	862	54.2	28	84	34	28	62	73	133	77	79
Washington County.....	13,228	44.0	857	2,186	494	497	1,276	1,491	1,945	1,119	949
Lees Mill township.....	2,884	45.1	165	451	120	113	259	330	438	260	230
Roper town.....	611	40.1	34	120	28	25	57	71	92	40	42
Plymouth township.....	7,334	42.7	515	1,291	263	283	718	791	1,037	603	527
Plymouth town.....	3,878	41.0	312	707	150	159	369	387	508	288	246
Scuppernon township.....	1,724	43.8	116	263	67	58	177	216	255	150	89
Creswell town.....	276	42.5	25	40	14	13	30	27	36	23	7
Skinner'sville township.....	1,286	47.1	61	181	44	43	122	154	215	106	103
Watauga County.....	51,079	28.4	1,947	5,127	8,223	8,040	5,243	4,669	5,744	3,027	2,730
Bald Mountain township.....	619	41.6	31	112	22	14	67	88	105	49	48
Beaverdam township.....	1,351	45.6	77	190	28	45	152	170	206	104	126
Blowing Rock township.....	2,715	50.9	84	283	61	155	255	300	377	250	278
Blowing Rock town (part).....	1,192	58.8	36	91	18	32	68	119	154	114	140
Boone town (part).....	0	0.0	0	0	0	0	0	0	0	0	0
Blue Ridge township.....	4,211	45.7	145	455	174	447	457	386	611	369	327
Blowing Rock town (part).....	0	0.0	0	0	0	0	0	0	0	0	0
Boone town (part).....	673	49.6	12	22	15	116	112	43	46	33	34
Boone township.....	9,379	20.5	80	231	5,235	2,271	523	234	196	147	120
Boone town (part).....	9,379	20.5	80	231	5,235	2,271	523	234	196	147	120
Brushy Fork township.....	4,935	23.7	158	386	754	1,351	522	368	454	244	171
Boone town (part).....	1,110	21.5	2	13	371	640	43	13	13	5	5
Cove Creek CDP (part).....	82	37.7	3	17	5	3	9	12	7	4	9
Cove Creek township.....	3,118	41.1	177	458	107	156	376	466	454	226	217
Cove Creek CDP (part).....	880	40.0	53	130	45	43	91	151	109	64	58
Elk township.....	638	45.7	24	94	12	25	63	94	113	49	65
Laurel Creek township.....	1,947	45.1	101	256	71	96	246	199	349	140	147
Beech Mountain town (part).....	296	51.8	4	24	22	8	23	24	62	26	41
Cove Creek CDP (part).....	209	46.3	11	27	3	10	29	14	42	15	19
Meat Camp township.....	3,191	40.0	199	487	109	189	397	426	479	267	217
New River township.....	11,838	25.0	524	1,161	1,393	2,838	1,351	1,023	1,238	577	515

Table 1.

Age and Sex: 2010—Con.

[For information on confidentiality protection, nonsampling error, and definitions, see Selected Appendixes at <www.census.gov/prod/cen2010/cph-1-a.pdf>]

Age—Con			Age and sex							Percent of total population		State County County Subdivision Place
			All ages		18 years and over		65 years and over					
			Female	Males per 100 females	Total	Female	Total	Female				
65 to 74 years	75 to 84 years	85 years and over							Under 18 years	65 years and over		
											Wake County—Con.	
870	678	497	7,296	88.4	11,605	6,255	2,045	1,300	15.6	14.9	Meredith township—Con.	
2,435	1,171	438	22,634	95.0	30,961	16,159	4,044	2,316	29.9	9.2	Raleigh city (part)	
12	6	0	62	66.1	73	46	18	13	29.1	17.5	Middle Creek township	
50	16	4	717	99.0	870	459	70	37	39.0	4.9	Angier town (part)	
1,063	614	298	9,075	89.3	12,060	6,569	1,975	1,215	29.8	11.5	Cary town (part)	
45	12	4	1,110	97.2	1,287	666	61	34	41.2	2.8	Fuquay-Varina town (part)	
3,339	1,647	654	38,668	90.4	52,853	28,413	5,640	3,294	28.2	7.7	Holly Springs town (part)	
3,161	1,577	641	37,841	90.1	51,545	27,760	5,379	3,149	28.4	7.5	Neuse township	
421	153	46	3,807	99.4	5,264	2,642	620	326	30.7	8.2	Raleigh city (part)	
1,257	454	134	12,048	99.4	17,340	8,817	1,845	960	27.8	7.7	New Light township	
126	29	10	1,202	96.3	1,664	859	165	80	29.5	7.0	Panther Branch township	
5,358	3,506	1,763	58,644	100.9	96,524	48,103	10,627	6,371	18.1	9.0	Garner town (part)	
5,333	3,488	1,759	58,503	100.9	96,288	47,986	10,580	6,343	18.1	9.0	Raleigh township	
3,343	1,837	672	30,529	91.6	42,448	22,635	5,852	3,506	27.4	10.0	Raleigh city (part)	
1,524	919	410	12,075	90.0	17,460	9,386	2,853	1,741	23.9	12.4	St. Marys township	
874	485	154	12,881	90.1	16,515	8,975	1,513	947	32.5	6.2	Garner town (part)	
3,155	1,552	534	34,275	91.8	47,525	25,339	5,241	3,068	27.7	8.0	Raleigh city (part)	
436	192	103	6,086	87.3	8,052	4,432	731	471	29.4	6.4	St. Matthews township	
1,630	800	282	21,517	89.4	29,193	15,823	2,712	1,597	28.4	6.7	Knightdale town (part)	
2,447	1,032	301	25,128	99.9	39,452	19,789	3,780	2,011	21.4	7.5	Raleigh city (part)	
822	265	65	6,752	92.6	9,883	5,165	1,152	606	24.0	8.9	Swift Creek township	
0	0	0	0	(X)	0	0	0	0	(X)	(X)	Cary town (part)	
6	3	1	237	89.5	344	184	10	4	23.4	2.2	Fuquay-Varina town (part)	
332	228	103	9,024	102.3	15,439	7,629	663	418	15.4	3.6	Garner town (part)	
3,134	1,475	541	33,819	93.7	45,042	23,745	5,150	3,003	31.2	7.9	Raleigh city (part)	
594	318	104	9,389	88.6	11,901	6,489	1,016	636	32.8	5.7	Wake Forest township	
179	73	20	1,875	101.9	2,526	1,295	272	147	33.3	7.2	Raleigh city (part)	
1,394	692	306	15,167	92.6	19,768	10,516	2,392	1,443	32.3	8.2	Rolesville town	
2,408	1,049	476	37,209	95.9	48,802	25,523	3,933	2,316	33.1	5.4	Wake Forest town (part)	
1,209	600	264	18,531	94.6	24,297	12,871	2,073	1,289	32.6	5.7	White Oak township	
791	284	152	16,154	96.5	20,630	10,702	1,227	690	35.0	3.9	Apex town (part)	
											Cary town (part)	
2,229	1,260	472	10,375	102.1	16,714	8,264	3,961	2,212	20.3	18.9	Warren County	
140	65	26	926	92.3	1,311	678	231	126	26.4	13.0	Fishing Creek township	
67	29	9	268	92.9	413	220	105	61	20.1	20.3	Fork township	
142	84	41	749	94.5	1,164	603	267	151	20.1	18.3	Hawtree township	
91	39	14	327	119.6	586	281	144	78	18.4	20.1	Judkins township	
175	95	38	833	204.7	2,195	646	308	158	13.5	12.1	Nutbush township	
247	109	25	717	88.6	1,161	612	381	200	14.1	28.2	River township	
264	120	17	586	107.2	1,066	518	401	175	12.2	33.0	Roanoke township	
132	93	23	954	95.6	1,410	740	248	151	24.4	13.3	Sandy Creek township	
124	60	12	699	94.3	1,005	537	196	122	26.0	14.4	Shocco township	
186	59	25	523	102.9	912	448	270	137	14.0	25.4	Sixpound township	
16	4	1	55	116.4	99	49	21	14	16.8	17.6	Macon town	
215	137	56	1,262	84.9	1,743	963	408	260	25.3	17.5	Smith Creek township	
107	68	30	604	85.1	819	447	205	133	26.7	18.3	Norlina town	
446	370	186	2,531	88.7	3,748	2,018	1,002	593	21.5	21.0	Warrenton township	
129	95	40	452	90.7	750	395	264	154	13.0	30.6	Warrenton town	
1,315	790	309	7,007	88.8	10,185	5,530	2,414	1,416	23.0	18.2	Washington County	
311	154	53	1,504	91.8	2,268	1,184	518	307	21.4	18.0	Lees Mill township	
64	21	17	329	85.7	457	257	102	65	25.2	16.7	Roper town	
690	418	198	4,001	83.3	5,528	3,132	1,306	780	24.6	17.8	Plymouth township	
362	249	141	2,204	76.0	2,859	1,707	752	463	26.3	19.4	Plymouth town	
171	132	30	835	106.5	1,345	666	333	182	22.0	19.3	Scuppernong township	
29	27	5	148	86.5	211	120	61	34	23.6	22.1	Creswell town	
143	86	28	667	92.8	1,044	548	257	147	18.8	20.0	Skinnerville township	
3,630	1,910	789	25,443	100.8	44,005	22,070	6,329	3,480	13.8	12.4	Watauga County	
54	23	6	296	109.1	476	239	83	38	23.1	13.4	Bald Mountain township	
147	85	21	671	101.3	1,084	543	253	129	19.8	18.7	Beaverdam township	
384	204	84	1,396	94.5	2,348	1,222	672	368	13.5	24.8	Blowing Rock township	
227	128	65	654	82.3	1,065	587	420	238	10.7	35.2	Blowing Rock town (part)	
0	0	0	0	(X)	0	0	0	0	(X)	(X)	Boone town (part)	
427	253	160	2,188	92.5	3,611	1,864	840	487	14.2	19.9	Blue Ridge township	
0	0	0	0	(X)	0	0	0	0	(X)	(X)	Blowing Rock town (part)	
56	85	99	413	63.0	639	394	240	173	5.1	35.7	Boone town (part)	
159	106	77	4,773	96.5	9,068	4,605	342	201	3.3	3.6	Boone township	
159	106	77	4,773	96.5	9,068	4,605	342	201	3.3	3.6	Boone town (part)	
301	172	54	2,430	103.1	4,391	2,182	527	297	11.0	10.7	Brushy Fork township	
5	0	0	672	65.2	1,095	666	5	1	1.4	0.5	Boone town (part)	
9	2	2	46	78.3	62	33	13	5	24.4	15.9	Cove Creek CDP (part)	
287	143	51	1,540	102.5	2,483	1,248	481	259	20.4	15.4	Cove Creek township	
81	40	15	455	93.4	697	368	136	76	20.8	15.5	Cove Creek CDP (part)	
70	23	6	308	107.1	520	248	99	54	18.5	15.5	Elk township	
224	93	25	995	95.7	1,590	808	342	182	18.3	17.6	Laurel Creek township	
40	21	1	147	101.4	268	135	62	32	9.5	20.9	Beech Mountain town (part)	
27	10	2	112	86.6	171	87	39	22	18.2	18.7	Cove Creek CDP (part)	
247	124	50	1,543	106.8	2,505	1,217	421	220	21.5	13.2	Meat Camp township	
677	382	159	5,840	102.7	10,153	5,069	1,218	691	14.2	10.3	New River township	

Table 1.
Age and Sex: 2010—Con.

[For information on confidentiality protection, nonsampling error, and definitions, see Selected Appendixes at <www.census.gov/prod/cen2010/cph-1-a.pdf>]

State County County Subdivision Place	Total population	Median age	Age								
			Under 5 years	5 to 17 years	18 to 20 years	21 to 24 years	25 to 34 years	35 to 44 years	45 to 54 years	55 to 59 years	60 to 64 years
Watauga County—Con.											
New River township—Con.											
Boone town (part).....	5,960	22.8	173	344	1,046	2,137	612	341	392	172	170
North Fork township.....	229	44.9	7	41	10	7	13	37	38	13	19
Shawneehaw township.....	765	46.8	29	104	22	37	80	97	133	83	44
Valle Crucis CDP (part).....	23	43.5	1	3	1	1	3	4	3	2	3
Stony Fork township.....	2,585	38.8	171	400	107	163	296	350	416	207	168
Watauga township.....	3,558	43.3	140	469	118	246	445	431	575	302	268
Foscoe CDP.....	1,370	41.8	61	171	60	106	173	174	230	109	88
Seven Devils town (part).....	164	44.0	9	21	1	11	20	23	25	17	22
Valle Crucis CDP (part).....	389	45.8	14	66	9	16	33	54	56	32	34
Wayne County.....	122,623	36.6	8,765	21,719	5,200	7,081	16,157	15,454	17,733	7,791	6,645
Brogden township.....	21,881	35.9	1,631	3,819	1,142	1,323	2,814	2,582	2,953	1,400	1,257
Brogden CDP.....	2,633	37.4	202	466	113	151	316	278	372	208	179
Goldsboro city (part).....	20	39.5	0	4	0	2	4	1	6	0	2
Mar-Mac CDP.....	3,615	37.5	248	620	135	200	497	456	493	247	229
Mount Olive town (part).....	4,538	36.6	291	646	435	330	510	404	524	272	252
Buck Swamp township.....	7,157	34.5	554	1,530	254	265	1,037	1,162	988	361	339
Pikeville town (part).....	130	42.0	8	22	6	1	14	20	16	16	7
Fork township.....	11,149	38.3	644	1,802	415	558	1,599	1,727	1,833	722	618
Goldsboro city (part).....	1,602	39.6	12	15	7	156	429	396	352	118	54
Goldsboro township.....	22,380	38.3	1,708	3,777	901	1,350	2,709	2,287	3,048	1,499	1,228
Goldsboro city (part).....	22,134	37.9	1,708	3,765	900	1,343	2,701	2,283	3,027	1,492	1,223
Grantham township.....	4,264	40.7	226	743	162	189	468	575	695	318	238
Great Swamp township.....	2,362	41.2	154	386	73	101	253	366	404	155	147
Fremont town (part).....	5	47.8	0	1	0	0	0	0	3	0	0
Indian Springs township.....	7,790	30.0	774	1,622	337	476	1,258	1,032	1,002	366	357
Goldsboro city (part).....	0	0.0	0	0	0	0	0	0	0	0	0
Seven Springs town.....	110	41.5	5	7	7	7	16	14	18	7	7
Nahunta township.....	3,608	43.8	168	593	132	180	367	420	621	293	238
Eureka town.....	197	53.2	5	19	2	10	21	19	28	20	18
Fremont town (part).....	1,250	47.1	61	189	45	41	116	124	230	115	88
New Hope township.....	15,559	32.4	1,257	2,683	789	1,245	2,258	1,785	2,117	904	768
Elroy CDP.....	3,869	38.0	256	599	159	245	555	444	638	233	219
Goldsboro city (part).....	4,252	24.5	499	680	366	649	810	374	321	138	98
Walnut Creek village.....	835	53.5	37	123	11	10	47	67	146	93	117
Pikeville township.....	3,138	36.9	216	636	104	138	405	416	461	198	165
Pikeville town (part).....	548	41.8	31	102	16	16	57	75	86	31	40
Saulston township.....	7,676	37.2	512	1,447	291	379	980	1,075	1,258	503	403
Goldsboro city (part).....	737	48.2	23	114	27	42	52	69	161	101	58
Stoney Creek township.....	15,659	38.8	921	2,681	600	877	2,009	2,027	2,353	1,072	887
Goldsboro city (part).....	7,692	39.3	420	1,159	310	540	1,072	853	1,134	517	406
Wilkes County.....	69,340	42.4	3,990	11,546	2,208	2,755	7,416	9,196	10,785	4,987	4,679
Antioch township.....	1,103	42.1	59	208	35	43	110	151	186	83	56
Beaver Creek township.....	600	40.2	30	145	12	17	58	84	76	30	38
Boomer township.....	2,286	44.8	134	360	53	86	243	275	370	195	176
Brushy Mountain township.....	551	48.5	26	77	12	12	44	69	91	46	55
Edwards township.....	7,318	42.5	416	1,183	265	324	716	1,019	1,134	479	481
Elkin town (part).....	80	30.5	8	15	5	8	8	9	14	4	2
Pleasant Hill CDP.....	878	42.9	55	125	33	37	109	104	131	58	56
Ronda town.....	417	43.1	25	62	14	22	39	62	59	26	26
Elk township.....	1,002	50.7	45	124	20	18	85	111	178	111	96
Jobs Cabin township.....	567	47.8	21	87	22	9	49	72	91	42	61
Lewis Fork township.....	1,585	44.5	83	247	39	55	166	213	253	120	116
Lovelace township.....	719	43.4	39	117	14	23	69	111	120	62	53
Moravian Falls township.....	3,007	41.9	171	518	93	110	318	402	445	210	246
Moravian Falls CDP (part).....	1,128	41.5	79	183	25	51	127	143	150	77	88
Mulberry township.....	6,688	42.4	321	1,174	226	256	693	928	1,048	495	468
Fairplains CDP (part).....	458	45.8	23	71	13	13	45	61	56	31	29
Hays CDP (part).....	78	36.0	4	18	5	5	4	14	14	5	4
Mulberry CDP.....	2,332	44.0	97	394	80	95	235	297	342	167	179
New Castle township.....	1,740	43.9	93	278	52	65	177	233	291	116	113
North Wilkesboro township.....	7,319	40.4	538	1,200	262	351	844	847	1,059	499	394
Cricket CDP (part).....	727	38.4	54	118	28	34	92	102	95	44	45
Fairplains CDP (part).....	1,662	38.2	115	323	59	85	197	210	234	101	86
North Wilkesboro town (part).....	3,494	42.5	272	524	133	172	378	356	493	245	182
Wilkesboro town (part).....	1	64.5	0	0	0	0	0	0	0	0	1
Reddies River township.....	10,870	40.8	653	1,899	337	372	1,257	1,521	1,682	766	709
Cricket CDP (part).....	1,128	40.2	79	163	46	43	144	146	172	75	70
Millers Creek CDP.....	2,112	43.7	129	341	45	79	242	248	354	159	146
North Wilkesboro town (part).....	79	30.5	4	28	2	2	8	14	6	3	4
Wilkesboro town (part).....	34	41.0	1	5	1	3	3	5	3	3	2
Rock Creek township.....	6,046	40.6	368	1,004	217	296	677	839	936	419	377
Hays CDP (part).....	1,773	39.6	122	309	65	84	193	238	278	141	102
North Wilkesboro town (part).....	5	14.5	1	2	0	0	1	1	0	0	0
Somers township.....	1,077	46.3	55	167	31	36	98	133	196	73	86
Stanton township.....	541	45.1	19	91	18	20	55	67	106	35	44
Traphill township.....	3,391	41.7	175	619	106	117	346	476	541	235	255
Union township.....	1,259	46.6	71	163	31	42	117	174	190	95	107
Walnut Grove township.....	1,223	44.4	52	200	49	48	99	174	186	99	101

Table 1.

Age and Sex: 2010—Con.

[For information on confidentiality protection, nonsampling error, and definitions, see Selected Appendixes at <www.census.gov/prod/cen2010/cph-1-a.pdf>]

Age—Con			Age and sex						Percent of total population		State County County Subdivision Place
65 to 74 years	75 to 84 years	85 years and over	All ages		18 years and over		65 years and over		Under 18 years	65 years and over	
			Female	Males per 100 females	Total	Female	Total	Female			
276	189	108	3,042	95.9	5,443	2,798	573	348	8.7	9.6	Watauga County—Con. New River township—Con. Boone town (part)
29	8	7	120	90.8	181	97	44	27	21.0	19.2	North Fork township
79	46	11	373	105.1	632	316	136	69	17.4	17.8	Shawneehaw township
1	1	0	13	76.9	19	10	2	1	17.4	8.7	Valle Crucis CDP (part)
177	100	30	1,253	106.3	2,014	993	307	169	22.1	11.9	Stony Fork township
368	148	48	1,717	107.2	2,949	1,419	564	289	17.1	15.9	Watauga township
125	52	21	677	102.4	1,138	569	198	110	16.9	14.5	Foscoe CDP
8	7	0	79	107.6	134	67	15	8	18.3	9.1	Seven Devils town (part)
54	21	0	184	111.4	309	147	75	35	20.6	19.3	Valle Crucis CDP (part)
9,100	5,288	1,690	62,667	95.7	92,139	47,791	16,078	9,499	24.9	13.1	Wayne County
1,685	983	292	11,394	92.0	16,431	8,703	2,960	1,749	24.9	13.5	Brogden township
242	85	21	1,355	94.3	1,965	1,037	348	188	25.4	13.2	Brogden CDP
1	0	0	10	100.0	16	8	1	0	20.0	5.0	Goldsboro city (part)
295	170	25	1,871	93.2	2,747	1,439	490	273	24.0	13.6	Mar-Mac CDP
400	328	146	2,503	81.3	3,601	2,026	874	578	20.6	19.3	Mount Olive town (part)
430	191	46	3,609	98.3	5,073	2,582	667	345	29.1	9.3	Buck Swamp township
11	4	5	67	94.0	100	49	20	12	23.1	15.4	Pikeville town (part)
765	383	83	5,071	119.9	8,703	3,898	1,231	671	21.9	11.0	Fork township
45	16	2	207	673.9	1,575	193	63	33	1.7	3.9	Goldsboro city (part)
1,860	1,415	598	12,298	82.0	16,895	9,654	3,873	2,542	24.5	17.3	Goldsboro township
1,817	1,349	526	12,128	82.5	16,661	9,489	3,692	2,401	24.7	16.7	Goldsboro city (part)
387	179	84	2,141	99.2	3,295	1,663	650	374	22.7	15.2	Grantham township
206	90	27	1,142	106.8	1,822	891	323	185	22.9	13.7	Great Swamp township
1	0	0	1	400.0	4	1	1	1	20.0	20.0	Fremont town (part)
368	151	47	3,820	103.9	5,394	2,639	566	289	30.8	7.3	Indian Springs township
0	0	0	0	(X)	0	0	0	0	(X)	(X)	Goldsboro city (part)
11	6	5	55	100.0	98	49	22	12	10.9	20.0	Seven Springs town
346	187	63	1,852	94.8	2,847	1,497	596	349	21.1	16.5	Nahunta township
31	18	6	100	97.0	173	92	55	35	12.2	27.9	Eureka town
126	78	37	678	84.4	1,000	553	241	146	20.0	19.3	Fremont town (part)
1,043	590	120	7,682	102.5	11,619	5,755	1,753	957	25.3	11.3	New Hope township
309	189	23	1,943	99.1	3,014	1,521	521	289	22.1	13.5	Elroy CDP
184	109	24	1,988	113.9	3,073	1,404	317	181	27.7	7.5	Goldsboro city (part)
116	53	15	435	92.0	675	351	184	93	19.2	22.0	Walnut Creek village
243	103	53	1,612	94.7	2,286	1,203	399	243	27.2	12.7	Pikeville township
52	24	18	293	87.0	415	225	94	58	24.3	17.2	Pikeville town (part)
496	274	58	3,905	96.6	5,717	2,951	828	463	25.5	10.8	Saulston township
54	33	3	392	88.0	600	323	90	54	18.6	12.2	Goldsboro city (part)
1,271	742	219	8,141	92.3	12,057	6,355	2,232	1,332	23.0	14.3	Stoney Creek township
677	451	153	4,058	89.6	6,113	3,258	1,281	776	20.5	16.7	Goldsboro city (part)
6,820	3,602	1,356	35,076	97.7	53,804	27,533	11,778	6,651	22.4	17.0	Wilkes County
99	53	20	533	106.9	836	411	172	97	24.2	15.6	Antioch township
75	23	12	286	109.8	425	210	110	61	29.2	18.3	Beaver Creek township
252	93	49	1,151	98.6	1,792	911	394	206	21.6	17.2	Boomer township
73	36	10	268	105.6	448	213	119	65	18.7	21.6	Brushy Mountain township
769	394	138	3,700	97.8	5,719	2,928	1,301	718	21.9	17.8	Edwards township
7	0	0	38	110.5	57	26	7	4	28.8	8.8	Elkin town (part)
80	71	19	446	96.9	698	359	170	92	20.5	19.4	Pleasant Hill CDP
50	26	6	202	106.4	330	168	82	45	20.9	19.7	Ronda town
139	57	18	521	92.3	833	436	214	122	16.9	21.4	Elk township
83	23	7	286	98.3	459	230	113	62	19.0	19.9	Jobs Cabin township
184	82	27	781	102.9	1,255	615	293	153	20.8	18.5	Lewis Fork township
69	28	14	336	114.0	563	264	111	49	21.7	15.4	Lovelace township
291	146	57	1,538	95.5	2,318	1,160	494	262	22.9	16.4	Moravian Falls township
113	64	28	616	83.1	866	453	205	115	23.2	18.2	Moravian Falls CDP (part)
667	316	96	3,348	99.8	5,193	2,642	1,079	593	22.4	16.1	Mulberry township
71	35	10	232	97.4	364	184	116	67	20.5	25.3	Fairplains CDP (part)
5	0	0	36	116.7	56	28	5	2	28.2	6.4	Hays CDP (part)
281	122	43	1,193	95.5	1,841	959	446	247	21.1	19.1	Mulberry CDP
191	96	35	884	96.8	1,369	698	322	180	21.3	18.5	New Castle township
645	439	241	3,794	92.9	5,581	2,980	1,325	816	23.7	18.1	North Wilkesboro township
63	32	20	375	93.9	555	288	115	68	23.7	15.8	Cricket CDP (part)
128	86	38	856	94.2	1,224	644	252	146	26.4	15.2	Fairplains CDP (part)
310	256	173	1,856	88.3	2,698	1,481	739	478	22.8	21.2	North Wilkesboro town (part)
0	0	0	1	0.0	1	1	0	0	0.0	0.0	Wilkesboro town (part)
1,013	512	149	5,575	95.0	8,318	4,315	1,674	947	23.5	15.4	Reddies River township
107	70	13	593	90.2	886	464	190	115	21.5	16.8	Cricket CDP (part)
219	112	38	1,070	97.4	1,642	853	369	209	22.3	17.5	Millers Creek CDP
7	1	0	47	68.1	47	26	8	4	40.5	10.1	North Wilkesboro town (part)
2	5	1	17	100.0	28	14	8	4	17.6	23.5	Wilkesboro town (part)
564	271	78	3,052	98.1	4,674	2,382	913	514	22.7	15.1	Rock Creek township
150	73	18	916	93.6	1,342	701	241	134	24.3	13.6	Hays CDP (part)
0	0	0	3	66.7	2	1	0	0	60.0	0.0	North Wilkesboro town (part)
116	62	24	539	99.8	855	424	202	116	20.6	18.8	Somers township
62	20	4	283	91.2	431	224	86	49	20.3	15.9	Stanton township
331	141	49	1,701	99.4	2,597	1,318	521	279	23.4	15.4	Traphill township
167	87	15	647	94.6	1,025	527	269	144	18.6	21.4	Union township
134	68	13	617	98.2	971	499	215	116	20.6	17.6	Walnut Grove township

Table 1.
Age and Sex: 2010—Con.

[For information on confidentiality protection, nonsampling error, and definitions, see Selected Appendixes at <www.census.gov/prod/cen2010/cph-1-a.pdf>]

State County County Subdivision Place	Total population	Median age	Age								
			Under 5 years	5 to 17 years	18 to 20 years	21 to 24 years	25 to 34 years	35 to 44 years	45 to 54 years	55 to 59 years	60 to 64 years
Wilkes County—Con.											
Wilkesboro township.....	10,448	42.5	621	1,685	314	455	1,195	1,297	1,606	777	647
Moravian Falls CDP (part).....	773	30.5	86	162	30	40	127	101	90	41	26
North Wilkesboro town (part).....	667	35.4	35	86	21	49	138	114	116	33	25
Wilkesboro town (part).....	3,378	45.4	205	454	110	166	395	347	438	238	194
Wilson County.....	81,234	38.7	5,450	14,602	3,250	3,856	9,784	10,477	11,715	5,679	4,904
Black Creek township.....	4,087	40.1	259	695	151	181	460	569	626	296	268
Black Creek town.....	769	36.7	61	147	29	39	92	109	111	57	38
Wilson city (part).....	3	62.5	0	0	0	0	0	1	0	0	2
Cross Roads township.....	3,896	39.3	220	710	131	184	475	546	595	237	259
Lucama town.....	1,108	34.8	72	208	48	65	165	166	155	38	55
Gardners township.....	3,870	39.0	243	789	148	186	379	502	600	284	246
Old Fields township.....	5,379	37.5	377	1,047	163	209	686	804	770	368	331
Sims town.....	282	31.0	34	51	6	7	66	35	22	18	11
Wilson city (part).....	419	32.0	33	65	18	30	86	70	43	23	28
Saratoga township.....	1,665	44.9	83	266	68	66	180	172	289	134	122
Saratoga town.....	408	45.2	21	65	14	25	47	31	87	28	18
Springhill township.....	3,131	39.9	198	573	132	125	355	434	505	205	189
Kerly town (part).....	163	46.5	8	39	1	6	17	9	29	17	12
Stantonsburg township.....	1,968	42.3	89	356	79	65	232	232	344	153	123
Stantonsburg town.....	784	44.9	37	132	26	22	100	76	126	59	45
Wilson city (part).....	0	0.0	0	0	0	0	0	0	0	0	0
Taylors township.....	9,001	35.5	670	1,839	272	446	1,215	1,362	1,218	555	446
Wilson city (part).....	7,476	33.6	589	1,625	227	385	1,080	1,177	969	418	339
Toisnot township.....	5,462	43.5	316	855	207	224	558	697	884	455	422
Elm City town.....	1,298	47.1	85	167	43	65	133	118	231	146	107
Sharpsburg town (part).....	563	31.7	50	117	33	32	65	77	69	36	39
Wilson city (part).....	5	31.5	1	1	0	0	2	1	0	0	0
Wilson township.....	42,775	38.3	2,995	7,472	1,899	2,170	5,244	5,159	5,884	2,992	2,498
Wilson city (part).....	41,264	38.2	2,903	7,227	1,853	2,102	5,075	4,978	5,642	2,864	2,395
Yadkin County.....	38,406	41.4	2,283	6,655	1,306	1,552	4,005	5,452	5,892	2,545	2,475
Boonville township.....	4,179	42.7	211	717	138	172	394	610	700	242	276
Boonville town.....	1,222	42.1	66	225	46	47	109	171	172	69	74
Deep Creek township.....	3,326	37.8	234	668	121	135	369	512	501	187	182
East Bend township.....	3,489	40.1	240	594	133	152	387	486	591	226	198
East Bend town.....	612	39.4	42	112	17	21	76	79	100	36	36
Forbush township.....	4,032	43.6	198	689	113	130	366	603	720	337	279
North Buck Shoals township.....	2,348	39.2	150	452	66	80	279	342	287	146	163
North Fall Creek township.....	1,515	41.7	89	260	61	72	146	190	242	124	94
North Knobs township.....	4,649	42.2	307	737	169	192	507	589	675	325	320
Jonesville town.....	2,285	41.1	183	353	82	107	254	267	318	151	168
North Liberty township.....	6,013	41.0	348	1,025	207	253	663	842	829	351	354
Yadkinville town.....	2,959	39.1	194	507	113	154	363	399	339	125	151
South Buck Shoals township.....	1,368	39.5	97	264	60	40	147	202	172	91	93
South Fall Creek township.....	2,551	41.4	145	454	79	99	280	371	404	187	162
South Knobs township.....	1,804	44.2	88	287	58	78	165	243	308	116	145
South Liberty township.....	3,132	42.3	176	508	101	149	302	462	463	213	209
Yancey County.....	17,818	45.5	853	2,709	549	615	1,784	2,273	2,578	1,391	1,394
Brush Creek township.....	523	44.0	15	94	21	14	43	91	83	33	44
Burnsville township.....	4,409	47.2	193	630	144	166	459	479	609	320	329
Burnsville town.....	1,693	45.6	81	250	50	69	194	189	207	113	115
Cane River township.....	1,880	42.6	110	306	62	82	176	266	286	128	102
Crabtree township.....	3,359	43.8	166	540	103	113	358	455	482	283	274
Egypt township.....	585	49.8	16	70	15	20	46	73	106	49	48
Green Mountain township.....	600	44.5	22	89	24	28	61	82	90	61	38
Jacks Creek township.....	1,686	40.9	119	284	41	55	185	235	223	114	130
Pensacola township.....	625	49.4	24	73	16	18	61	75	97	51	55
Price Creek township.....	1,364	44.9	63	219	49	42	126	185	201	140	106
Ramseytown township.....	443	51.9	17	62	11	11	22	50	75	32	43
South Toe township.....	2,344	46.9	108	342	63	66	247	282	326	180	225

Table 1.

Age and Sex: 2010—Con.

[For information on confidentiality protection, nonsampling error, and definitions, see Selected Appendixes at <www.census.gov/prod/cen2010/cph-1-a.pdf>]

Age—Con			Age and sex						Percent of total population		State County County Subdivision Place
			All ages		18 years and over		65 years and over				
			Female	Males per 100 females	Total	Female	Total	Female			
65 to 74 years	75 to 84 years	85 years and over							Under 18 years	65 years and over	
896	655	300	5,236	99.5	8,142	4,146	1,851	1,102	22.1	17.7	Wilkes County—Con.
48	17	5	353	119.0	525	234	70	36	32.1	9.1	Wilkesboro township
30	17	3	244	173.4	546	187	50	36	18.1	7.5	Moravian Falls CDP (part)
299	327	205	1,814	86.2	2,719	1,511	831	536	19.5	24.6	North Wilkesboro town (part)
											Wilkesboro town (part)
6,499	3,631	1,387	42,450	91.4	61,182	32,733	11,517	6,832	24.7	14.2	Wilson County
406	145	31	2,055	98.9	3,133	1,604	582	312	23.3	14.2	Black Creek township
57	28	1	401	91.8	561	305	86	50	27.0	11.2	Black Creek town
0	0	0	1	200.0	3	1	0	0	0.0	0.0	Wilson city (part)
341	157	41	1,947	100.1	2,966	1,493	539	308	23.9	13.8	Cross Roads township
67	54	15	555	99.6	828	424	136	87	25.3	12.3	Lucama town
322	132	39	1,956	97.9	2,838	1,425	493	259	26.7	12.7	Gardners township
395	175	54	2,640	103.8	3,955	2,011	624	358	26.5	11.6	Old Fields township
23	7	2	141	100.0	197	107	32	17	30.1	11.3	Sims town
12	7	4	216	94.0	321	175	23	18	23.4	5.5	Wilson city (part)
174	66	45	831	100.4	1,316	666	285	157	21.0	17.1	Saratoga township
41	18	13	213	91.5	322	175	72	46	21.1	17.6	Saratoga town
279	106	30	1,589	97.0	2,360	1,208	415	223	24.6	13.3	Springhill township
16	6	3	85	91.8	116	71	25	16	28.8	15.3	Kenly town (part)
167	98	30	1,013	94.3	1,523	791	295	157	22.6	15.0	Stantonsburg township
88	53	20	417	88.0	615	332	161	94	21.6	20.5	Stantonsburg town
0	0	0	0	(X)	0	0	0	0	(X)	(X)	Wilson city (part)
589	300	89	4,716	90.9	6,492	3,481	978	555	27.9	10.9	Taylors township
402	212	53	3,934	90.0	5,262	2,860	667	389	29.6	8.9	Wilson city (part)
516	258	70	2,821	93.6	4,291	2,269	844	476	21.4	15.5	Toisnot township
121	55	27	709	83.1	1,046	584	203	125	19.4	15.6	Elm City town
18	23	4	313	79.9	396	232	45	33	29.7	8.0	Sharpsburg town (part)
0	0	0	2	150.0	3	2	0	0	40.0	0.0	Wilson city (part)
3,310	2,194	958	22,882	86.9	32,308	17,785	6,462	4,027	24.5	15.1	Wilson township
3,170	2,122	933	22,124	86.5	31,134	17,192	6,225	3,894	24.5	15.1	Wilson city (part)
3,558	1,984	699	19,529	96.7	29,468	15,247	6,241	3,554	23.3	16.3	Yadkin County
411	237	71	2,144	94.9	3,251	1,702	719	400	22.2	17.2	Boonville township
140	79	24	666	83.5	931	526	243	143	23.8	19.9	Boonville town
253	131	33	1,624	104.8	2,424	1,225	417	227	27.1	12.5	Deep Creek township
291	152	39	1,789	95.0	2,655	1,364	482	272	23.9	13.8	East Bend township
56	31	6	316	93.7	458	240	93	57	25.2	15.2	East Bend town
359	184	54	2,038	97.8	3,145	1,608	597	328	22.0	14.8	Forbush township
232	104	47	1,207	94.5	1,746	905	383	205	25.6	16.3	North Buck Shoals township
133	74	30	744	103.6	1,166	587	237	144	23.0	15.6	North Fall Creek township
469	279	80	2,422	91.9	3,605	1,910	828	483	22.5	17.8	North Knobs township
216	140	46	1,231	85.6	1,749	979	402	252	23.5	17.6	Jonesville town
562	365	214	3,148	91.0	4,640	2,499	1,141	708	22.8	19.0	North Liberty township
246	193	175	1,589	86.2	2,258	1,261	614	414	23.7	20.8	Yadkinville town
116	66	20	678	101.8	1,007	509	202	107	26.4	14.8	South Buck Shoals township
231	112	27	1,292	97.4	1,952	999	370	204	23.5	14.5	South Fall Creek township
178	104	34	905	99.3	1,429	725	316	174	20.8	17.5	South Knobs township
323	176	50	1,538	103.6	2,448	1,214	549	302	21.8	17.5	South Liberty township
2,056	1,170	446	9,074	96.4	14,256	7,363	3,672	2,048	20.0	20.6	Yancey County
51	24	10	271	93.0	414	216	85	51	20.8	16.3	Brush Creek township
490	406	184	2,296	92.0	3,586	1,914	1,080	648	18.7	24.5	Burnsville township
161	175	89	893	89.6	1,362	747	425	272	19.6	25.1	Burnsville town
199	124	39	945	98.9	1,464	762	362	187	22.1	19.3	Cane River township
359	152	74	1,730	94.2	2,653	1,372	585	327	21.0	17.4	Crabtree township
95	34	13	292	100.3	499	247	142	74	14.7	24.3	Egypt township
64	33	8	292	105.5	489	246	105	56	18.5	17.5	Green Mountain township
190	85	25	840	100.7	1,283	634	300	152	23.9	17.8	Jacks Creek township
89	50	16	314	99.0	528	267	155	85	15.5	24.8	Pensacola township
136	68	29	687	98.5	1,082	557	233	137	20.7	17.1	Price Creek township
74	30	16	219	102.3	364	182	120	64	17.8	27.1	Ramseytown township
309	164	32	1,188	97.3	1,894	966	505	267	19.2	21.5	South Toe township

Table 2.
Age and Sex: 2010

[For information on confidentiality protection, nonsampling error, and definitions, see Selected Appendixes at <www.census.gov/prod/cen2010/cph-1-a.pdf>]

State County Place	Total population	Median age	Age								
			Under 5 years	5 to 17 years	18 to 20 years	21 to 24 years	25 to 34 years	35 to 44 years	45 to 54 years	55 to 59 years	60 to 64 years
North Carolina.....	9,535,483	37.4	632,040	1,649,595	418,121	520,497	1,246,593	1,327,151	1,368,646	600,722	538,039
COUNTY											
Alamance County.....	151,131	38.7	9,524	25,919	7,739	8,221	17,164	20,676	21,891	9,378	8,538
Alexander County.....	37,198	40.8	2,209	6,244	1,218	1,452	4,390	5,335	5,777	2,478	2,468
Alleghany County.....	11,155	45.9	581	1,654	376	389	1,084	1,361	1,637	872	897
Anson County.....	26,948	39.5	1,567	4,399	988	1,386	3,552	3,729	3,994	1,812	1,655
Ashe County.....	27,281	45.5	1,452	3,849	795	976	2,963	3,417	4,100	2,122	2,106
Avery County.....	17,797	42.3	773	2,286	744	995	2,206	2,540	2,685	1,227	1,244
Beaufort County.....	47,759	43.8	2,781	7,746	1,568	1,825	5,050	5,600	6,933	3,727	3,747
Bertie County.....	21,282	42.9	1,176	3,260	743	1,097	2,437	2,509	3,441	1,645	1,318
Bladen County.....	35,190	41.3	2,131	5,986	1,283	1,488	3,976	4,362	5,255	2,785	2,443
Brunswick County.....	107,431	47.4	5,828	14,333	2,838	3,775	11,452	12,194	14,450	8,752	10,783
Buncombe County.....	238,318	40.6	13,475	35,365	8,666	11,826	31,883	31,739	34,599	17,075	15,594
Burke County.....	90,912	41.2	5,068	15,120	4,224	4,022	9,727	12,160	13,800	6,151	5,967
Cabarrus County.....	178,011	36.7	13,014	35,767	5,963	7,301	22,598	28,442	25,978	10,073	8,790
Caldwell County.....	83,029	41.3	4,645	14,141	3,002	3,413	8,806	12,093	12,749	5,864	5,500
Camden County.....	9,980	40.1	595	1,962	325	319	1,000	1,578	1,722	633	563
Carteret County.....	66,469	45.8	3,261	9,314	1,990	2,764	7,154	7,992	10,648	5,349	5,338
Caswell County.....	23,719	43.6	1,181	3,708	793	949	2,539	3,153	4,009	1,900	1,732
Catawba County.....	154,358	39.6	9,670	27,125	5,666	6,844	18,023	22,086	23,355	10,145	9,671
Chatham County.....	63,505	43.6	3,917	9,924	1,721	2,263	6,547	8,570	9,472	4,825	4,635
Cherokee County.....	27,444	48.1	1,377	3,910	776	843	2,520	3,176	3,819	2,231	2,508
Chowan County.....	14,793	44.8	879	2,438	430	602	1,534	1,543	2,196	1,158	1,105
Clay County.....	10,587	49.6	502	1,481	298	337	950	1,129	1,503	879	1,010
Cleveland County.....	98,078	40.3	5,819	17,179	4,439	4,500	10,417	13,152	14,738	6,801	6,356
Columbus County.....	58,098	39.8	3,514	10,018	2,087	2,868	7,013	7,413	8,535	4,025	3,795
Craven County.....	103,505	36.2	7,681	16,522	4,770	7,737	13,667	11,377	13,585	6,373	5,983
Cumberland County.....	319,431	31.0	26,539	59,002	15,861	24,635	50,494	40,294	41,585	16,984	13,837
Currituck County.....	23,547	41.3	1,329	4,262	753	931	2,439	3,424	4,277	1,681	1,410
Dare County.....	33,920	43.6	1,839	4,953	868	1,328	4,078	4,545	5,796	2,824	2,522
Davidson County.....	162,878	40.3	9,975	28,897	5,529	6,652	18,260	23,791	25,460	10,747	10,179
Davie County.....	41,240	42.5	2,352	7,399	1,314	1,321	4,026	5,705	6,536	3,016	2,742
Duplin County.....	58,505	37.8	4,284	10,586	2,192	2,775	7,319	7,584	8,180	3,800	3,490
Durham County.....	267,587	33.2	19,815	40,506	13,642	18,541	48,956	37,762	34,132	15,454	12,662
Edgecombe County.....	56,552	39.6	3,706	10,173	2,236	2,687	6,504	6,775	8,550	4,254	3,563
Forsyth County.....	350,670	37.2	23,861	61,540	16,240	19,023	44,931	47,142	50,959	22,192	19,271
Franklin County.....	60,619	39.1	3,981	10,881	2,382	2,565	7,007	8,855	9,521	4,154	3,595
Graven County.....	206,086	38.9	13,187	36,054	7,932	9,677	24,667	30,573	30,869	13,566	12,267
Gates County.....	12,197	42.0	695	2,208	440	511	1,178	1,609	2,072	888	765
Graham County.....	8,861	44.3	508	1,405	295	359	916	1,038	1,283	617	698
Granville County.....	59,916	39.8	3,386	9,947	2,739	2,381	7,185	9,459	9,779	3,984	3,615
Greene County.....	21,362	37.7	1,387	3,565	766	1,069	3,031	2,950	3,297	1,463	1,169
Guilford County.....	488,406	36.3	30,639	83,844	26,200	30,923	64,326	67,048	69,197	29,909	26,197
Halifax County.....	54,691	41.7	3,263	9,355	2,194	2,384	5,871	6,647	8,525	4,034	3,582
Harnett County.....	114,678	33.5	9,304	22,523	5,358	6,260	16,292	16,448	14,937	6,199	5,410
Haywood County.....	59,036	45.6	2,905	8,630	1,831	2,262	5,811	7,495	8,824	4,313	4,549
Henderson County.....	106,740	45.4	6,013	15,946	2,879	3,721	11,226	13,058	14,827	7,435	7,770
Hertford County.....	24,669	41.0	1,415	3,782	1,407	1,164	2,833	2,962	3,770	1,941	1,497
Hoke County.....	46,952	30.9	4,576	9,609	1,656	2,517	8,403	6,570	5,919	2,387	1,832
Hyde County.....	5,810	41.2	293	783	153	256	870	841	873	497	369
Iredell County.....	159,437	38.9	9,975	30,610	5,844	6,580	18,158	23,866	25,087	9,879	8,993
Jackson County.....	40,271	36.3	2,035	5,088	4,035	3,821	4,637	4,325	4,953	2,580	2,713
Johnston County.....	168,878	36.3	12,845	34,125	5,854	6,657	21,614	27,659	24,287	9,844	8,734
Jones County.....	10,153	44.1	618	1,590	364	467	1,035	1,110	1,663	820	730
Lee County.....	57,866	37.4	4,221	10,639	2,107	2,734	7,505	7,717	8,167	3,608	3,231
Lenoir County.....	59,495	41.0	3,800	10,532	2,181	2,577	6,533	7,006	9,142	4,360	3,850
Lincoln County.....	78,265	40.4	4,617	13,864	2,678	3,156	8,490	11,981	12,659	5,417	5,042
McDowell County.....	44,996	41.6	2,596	7,189	1,463	1,852	5,204	6,336	6,705	3,245	3,029
Macon County.....	33,922	47.8	1,750	4,784	1,101	1,367	3,180	3,542	4,681	2,669	2,779
Madison County.....	20,764	43.3	939	3,153	1,062	970	2,079	2,647	3,066	1,654	1,528
Martin County.....	24,505	44.0	1,400	4,035	886	988	2,343	2,918	3,860	1,965	1,813
Mecklenburg County.....	919,628	33.9	68,470	164,868	36,230	52,272	154,170	145,720	126,985	49,349	40,451
Mitchell County.....	15,579	45.7	769	2,266	473	602	1,596	1,934	2,357	1,223	1,099
Montgomery County.....	27,798	40.2	1,329	5,017	936	1,200	3,212	3,527	3,964	1,926	1,923
Moore County.....	88,247	45.0	5,044	14,105	2,486	2,988	9,009	10,543	11,945	5,873	6,268
Nash County.....	95,840	39.9	5,877	17,058	3,657	4,234	11,006	12,811	14,826	6,860	6,118
New Hanover County.....	202,667	37.3	11,724	28,689	11,006	14,339	29,563	28,830	27,285	13,171	11,968
Northampton County.....	22,099	45.5	1,197	3,403	797	917	2,119	2,473	3,475	1,746	1,636
Onslow County.....	177,772	25.7	16,991	27,947	15,148	25,714	28,996	18,632	18,058	7,196	5,828
Orange County.....	133,801	33.1	6,890	21,079	11,829	12,581	17,329	17,058	18,801	8,591	6,754
Pamlico County.....	13,144	48.3	599	1,755	386	523	1,285	1,421	2,051	1,100	1,167
Pasquotank County.....	40,661	36.6	2,693	6,506	2,533	2,633	5,224	4,958	5,902	2,488	2,211

Table 2.

Age and Sex: 2010—Con.

[For information on confidentiality protection, nonsampling error, and definitions, see Selected Appendixes at <www.census.gov/prod/cen2010/cph-1-a.pdf>]

Age—Con			Age and sex						Percent of total population		State County Place
			All ages		18 years and over		65 years and over				
			Female	Males per 100 females	Total	Female	Total	Female			
65 to 74 years	75 to 84 years	85 years and over							Under 18 years	65 years and over	
697,567	389,051	147,461	4,889,991	95.0	7,253,848	3,775,659	1,234,079	710,123	23.9	12.9	North Carolina
COUNTY											
11,428	7,462	3,191	79,241	90.7	115,688	61,907	22,081	12,987	23.5	14.6	Alamance County
3,397	1,714	516	18,374	102.4	28,745	14,272	5,627	3,135	22.7	15.1	Alexander County
1,282	754	268	5,623	98.4	8,920	4,518	2,304	1,286	20.0	20.7	Alleghany County
2,122	1,210	534	12,933	108.4	20,982	9,940	3,866	2,314	22.1	14.3	Anson County
3,127	1,712	662	13,792	97.8	21,980	11,192	5,501	3,094	19.4	20.2	Ashe County
1,707	1,023	367	8,107	119.5	14,738	6,585	3,097	1,715	17.2	17.4	Avery County
5,173	2,691	918	24,751	93.0	37,232	19,688	8,782	4,958	22.0	18.4	Beaufort County
1,936	1,233	487	10,748	98.0	16,846	8,580	3,656	2,177	20.8	17.2	Bertie County
3,260	1,692	529	18,303	92.3	27,073	14,285	5,481	3,212	23.1	15.6	Bladen County
15,328	5,974	1,724	54,771	96.1	87,270	45,024	23,026	11,816	18.8	21.4	Brunswick County
20,133	12,346	5,617	123,548	92.9	189,478	99,864	38,096	22,074	20.5	16.0	Buncombe County
8,272	4,725	1,676	45,444	100.1	70,724	35,813	14,673	8,440	22.2	16.1	Burke County
11,396	6,182	2,507	91,067	95.5	129,230	67,472	20,085	11,630	27.4	11.3	Cabarrus County
7,548	3,933	1,335	42,181	96.8	64,243	32,935	12,816	7,286	22.6	15.4	Caldwell County
767	392	124	4,974	100.6	7,423	3,732	1,283	689	25.6	12.9	Camden County
7,375	3,979	1,305	33,640	97.6	53,894	27,578	12,659	6,827	18.9	19.0	Carteret County
2,234	1,093	428	11,645	103.7	18,830	9,293	3,755	2,153	20.6	15.8	Caswell County
12,349	6,850	2,574	78,755	96.0	117,563	60,794	21,773	12,485	23.8	14.1	Catawba County
6,252	3,800	1,579	32,851	93.3	49,664	26,076	11,631	6,564	21.8	18.3	Chatham County
3,812	1,831	641	14,103	94.6	22,157	11,518	6,284	3,399	19.3	22.9	Cherokee County
1,594	932	382	7,763	90.6	11,476	6,151	2,908	1,664	22.4	19.7	Chowan County
1,432	776	290	5,364	97.4	8,604	4,460	2,498	1,344	18.7	23.6	Clay County
8,356	4,719	1,602	50,759	93.2	75,080	39,594	14,677	8,519	23.4	15.0	Cleveland County
5,192	2,777	861	29,345	98.0	44,566	22,557	8,830	5,182	23.3	15.2	Columbus County
8,740	5,243	1,827	52,013	99.0	79,302	40,053	15,810	8,870	23.4	15.3	Craven County
17,604	9,723	2,873	165,103	93.5	233,890	122,989	30,200	17,862	26.8	9.5	Cumberland County
1,899	854	288	11,878	98.2	17,956	9,103	3,041	1,627	23.7	12.9	Currituck County
3,171	1,564	432	16,964	100.0	27,128	13,619	5,167	2,714	20.0	15.2	Dare County
13,583	7,350	2,455	83,081	96.0	124,006	64,130	23,388	13,199	23.9	14.4	Davidson County
3,822	2,149	858	21,104	95.4	31,489	16,403	6,829	3,854	23.6	16.6	Davie County
4,686	2,716	893	29,747	96.7	43,635	22,578	8,295	4,821	25.4	14.2	Duplin County
14,057	8,166	3,894	139,931	91.2	207,266	110,423	26,117	15,576	22.5	9.8	Durham County
4,558	2,594	952	30,313	86.6	42,673	23,525	8,104	4,891	24.5	14.3	Edgecombe County
24,280	15,307	5,924	184,251	90.3	265,269	142,467	45,511	26,713	24.4	13.0	Forsyth County
4,559	2,329	790	30,453	99.1	45,757	23,232	7,678	4,373	24.5	12.7	Franklin County
15,308	8,865	3,121	106,368	93.7	156,845	82,335	27,294	16,025	23.9	13.2	Gaston County
1,084	540	207	6,235	95.6	9,294	4,823	1,831	996	23.8	15.0	Gates County
988	546	208	4,494	97.2	6,948	3,596	1,742	940	21.6	19.7	Graham County
4,375	2,272	794	27,901	114.7	46,583	21,566	7,441	4,139	22.3	12.4	Granville County
1,484	858	323	9,905	115.7	16,410	7,492	2,665	1,555	23.2	12.5	Greene County
32,201	19,761	8,161	255,923	90.8	373,923	199,936	60,123	35,173	23.4	12.3	Guilford County
4,784	2,967	1,085	28,554	91.5	42,073	22,370	8,836	5,306	23.1	16.2	Halifax County
7,063	3,672	1,212	58,479	96.1	82,851	42,960	11,947	6,893	27.8	10.4	Harnett County
6,955	4,009	1,452	30,534	93.3	47,501	24,939	12,416	6,995	19.5	21.0	Haywood County
12,478	8,131	3,256	55,180	93.4	84,781	44,435	23,865	13,462	20.6	22.4	Henderson County
2,158	1,267	473	12,607	95.7	19,472	10,042	3,898	2,329	21.1	15.8	Hertford County
2,117	1,036	330	24,074	95.0	32,767	17,094	3,483	2,012	30.2	7.4	Hoke County
484	271	120	2,584	124.8	4,734	2,062	875	497	18.5	15.1	Hyde County
11,900	6,446	2,099	80,946	97.0	118,852	61,158	20,445	11,620	25.5	12.8	Iredell County
3,674	1,812	598	20,228	99.1	33,148	16,860	6,084	3,344	17.7	15.1	Jackson County
10,592	5,003	1,664	85,728	97.0	121,908	62,860	17,259	9,984	27.8	10.2	Johnston County
975	568	213	5,270	92.7	7,945	4,145	1,756	989	21.7	17.3	Jones County
4,361	2,578	998	29,602	95.5	43,006	22,287	7,937	4,608	25.7	13.7	Lee County
5,176	3,255	1,083	31,098	91.3	45,163	24,222	9,514	5,709	24.1	16.0	Lenoir County
6,345	3,058	958	39,452	98.4	59,784	30,540	10,361	5,729	23.6	13.2	Lincoln County
4,185	2,331	861	22,479	100.2	35,211	17,755	7,377	4,122	21.7	16.4	McDowell County
4,477	2,633	959	17,427	94.7	27,388	14,242	8,069	4,453	19.3	23.8	Macon County
2,070	1,138	458	10,491	97.9	16,672	8,567	3,666	2,029	19.7	17.7	Madison County
2,417	1,405	475	13,072	87.5	19,070	10,343	4,297	2,548	22.2	17.5	Martin County
45,559	24,965	10,589	474,747	93.7	686,290	360,250	81,113	48,145	25.4	8.8	Mecklenburg County
1,843	1,041	376	7,979	95.3	12,544	6,512	3,260	1,829	19.5	20.9	Mitchell County
2,461	1,354	549	14,340	93.8	21,052	10,996	4,364	2,477	24.3	15.7	Montgomery County
10,082	6,946	2,958	46,071	91.5	69,098	36,740	19,986	11,094	21.7	22.6	Moore County
7,474	4,325	1,594	49,565	93.4	72,905	38,313	13,393	7,857	23.9	14.0	Nash County
15,583	8,836	3,673	104,398	94.1	162,254	84,711	28,092	16,158	19.9	13.9	New Hanover County
2,393	1,429	514	11,385	94.1	17,499	9,191	4,336	2,569	20.8	19.6	Northampton County
7,943	4,119	1,200	82,423	115.7	132,834	60,509	13,262	7,562	25.3	7.5	Onslow County
7,506	3,793	1,590	69,847	91.6	105,832	56,166	12,889	7,340	20.9	9.6	Orange County
1,655	929	273	6,434	104.3	10,790	5,239	2,857	1,506	17.9	21.7	Pamlico County
2,963	1,813	737	20,692	96.5	31,462	16,228	5,513	3,220	22.6	13.6	Pasquotank County

Table 2.
Age and Sex: 2010—Con.

[For information on confidentiality protection, nonsampling error, and definitions, see Selected Appendixes at <www.census.gov/prod/cen2010/cph-1-a.pdf>]

State County Place	Total population	Median age	Age								
			Under 5 years	5 to 17 years	18 to 20 years	21 to 24 years	25 to 34 years	35 to 44 years	45 to 54 years	55 to 59 years	60 to 64 years
COUNTY—Con.											
Pender County.....	52,217	41.1	3,064	8,825	1,831	2,238	5,886	7,096	8,149	3,706	3,536
Perquimans County.....	13,453	46.4	745	2,024	408	527	1,336	1,434	1,982	1,027	1,083
Person County.....	39,464	41.4	2,369	6,745	1,395	1,566	4,240	5,295	6,444	2,811	2,606
Pitt County.....	168,148	31.0	11,233	26,565	15,085	15,828	24,165	20,575	20,906	9,300	7,872
Polk County.....	20,510	49.1	931	3,007	604	630	1,585	2,363	3,043	1,687	1,667
Randolph County.....	141,752	39.5	8,996	25,718	5,215	6,081	16,064	20,556	21,356	9,266	8,551
Richmond County.....	46,639	38.7	3,096	8,284	2,040	2,221	5,447	6,162	6,598	3,155	2,945
Robeson County.....	134,168	34.4	10,222	25,705	7,322	7,583	17,289	17,306	18,039	8,235	7,389
Rockingham County.....	93,643	42.2	5,205	15,584	3,198	3,916	9,818	12,819	14,861	6,985	6,086
Rowan County.....	138,428	39.1	9,044	23,898	5,707	6,758	16,679	18,435	20,601	9,104	8,209
Rutherford County.....	67,810	42.5	3,878	11,346	2,447	2,704	7,008	8,914	10,080	4,915	4,792
Sampson County.....	63,431	38.2	4,405	11,872	2,325	2,789	7,616	8,626	8,923	4,193	3,638
Scotland County.....	36,157	38.4	2,494	6,579	1,581	1,734	4,124	4,589	5,219	2,621	2,302
Stanly County.....	60,585	40.5	3,590	10,143	2,581	2,986	6,648	8,162	9,038	4,146	3,784
Stokes County.....	47,401	42.8	2,496	8,025	1,635	1,762	4,688	6,722	7,868	3,490	3,140
Surry County.....	73,673	41.2	4,375	12,842	2,650	2,840	7,866	10,201	10,885	4,992	4,772
Swain County.....	13,981	40.8	879	2,390	575	614	1,519	1,696	2,043	992	952
Transylvania County.....	33,090	48.8	1,517	4,315	1,357	1,421	2,949	3,372	4,493	2,460	2,667
Tyrrell County.....	4,407	41.4	233	562	153	229	658	569	711	283	267
Union County.....	201,292	36.2	14,683	46,197	7,243	7,410	21,607	33,992	30,458	10,745	9,491
Vance County.....	45,422	38.6	3,102	8,439	1,975	2,216	5,030	5,890	6,430	3,111	2,808
Wake County.....	900,993	34.4	65,495	169,118	37,482	49,771	136,926	146,108	130,947	49,052	39,545
Warren County.....	20,972	44.9	1,192	3,066	717	971	2,218	2,342	3,222	1,724	1,559
Washington County.....	13,228	44.0	857	2,186	494	497	1,276	1,491	1,945	1,119	949
Watauga County.....	51,079	28.4	1,947	5,127	8,223	8,040	5,243	4,669	5,744	3,027	2,730
Wayne County.....	122,623	36.6	8,765	21,719	5,200	7,081	16,157	15,454	17,733	7,791	6,645
Wilkes County.....	69,340	42.4	3,990	11,546	2,208	2,755	7,416	9,196	10,785	4,987	4,679
Wilson County.....	81,234	38.7	5,450	14,602	3,250	3,856	9,784	10,477	11,715	5,679	4,904
Yadkin County.....	38,406	41.4	2,283	6,655	1,306	1,552	4,005	5,452	5,892	2,545	2,475
Yancey County.....	17,818	45.5	853	2,709	549	615	1,784	2,273	2,578	1,391	1,394
PLACE											
Aberdeen town, Moore County.....	6,350	35.7	460	1,042	206	314	1,072	829	716	375	306
Advance CDP, Davie County.....	1,138	45.3	53	200	32	47	89	144	218	88	80
Ahoskie town, Hertford County.....	5,039	39.5	372	924	173	232	578	540	688	326	210
Alamance village, Alamance County.....	951	40.2	64	166	24	29	76	206	132	67	68
Albemarle city, Stanly County.....	15,903	39.6	1,169	2,594	625	813	1,908	1,940	2,162	981	891
Alliance town, Pamlico County.....	776	47.0	34	121	32	46	52	82	107	38	60
Altamahaw CDP, Alamance County.....	347	43.3	16	65	11	15	34	43	65	20	20
Andrews town, Cherokee County.....	1,781	42.9	118	290	64	54	192	208	236	118	128
Angier town.....	4,350	34.3	359	846	146	235	634	644	508	228	193
Hamett County (part).....	4,247	34.2	346	829	144	234	621	624	495	226	189
Wake County (part).....	103	36.9	13	17	2	1	13	20	13	2	4
Ansonville town, Anson County.....	631	42.3	43	98	21	23	72	75	103	63	35
Apex town, Wake County.....	37,476	34.3	3,191	9,168	860	1,079	4,839	7,828	5,814	1,510	1,067
Aquadale CDP, Stanly County.....	397	41.5	17	71	10	20	42	65	51	31	29
Arapahoe town, Pamlico County.....	556	40.5	34	93	23	23	60	65	78	40	48
Archdale city.....	11,415	40.0	648	2,065	418	408	1,310	1,726	1,713	721	629
Guilford County (part).....	333	42.6	18	48	7	16	39	48	56	22	24
Randolph County (part).....	11,082	39.9	630	2,017	411	392	1,271	1,678	1,657	699	605
Archer Lodge town, Johnston County.....	4,292	34.1	369	958	126	121	632	815	657	212	169
Asheboro city, Randolph County.....	25,012	34.0	2,140	4,635	981	1,426	3,668	3,421	2,921	1,205	1,137
Asheville city, Buncombe County.....	83,393	38.2	4,765	10,640	3,483	5,367	13,771	10,964	10,596	5,289	4,885
Ashley Heights CDP, Hoke County.....	380	38.6	21	75	21	15	35	54	70	19	28
Askewville town, Bertie County.....	241	43.4	10	44	3	12	28	31	34	14	20
Atkinson town, Pender County.....	299	41.9	17	63	4	9	26	38	38	25	21
Atlantic CDP, Carteret County.....	543	52.2	13	57	15	28	26	56	105	46	56
Atlantic Beach town, Carteret County.....	1,495	50.0	34	119	35	85	184	176	242	142	184
Aulander town, Bertie County.....	895	42.5	58	151	29	41	95	91	147	76	48
Aurora town, Beaufort County.....	520	44.7	35	83	16	14	62	52	71	42	40
Autryville town, Sampson County.....	196	42.7	10	40	3	5	22	26	29	4	12
Avery Creek CDP, Buncombe County.....	1,950	39.0	136	388	50	46	242	318	307	121	127
Avon CDP, Dare County.....	776	50.1	32	73	14	26	90	90	138	78	70
Ayden town, Pitt County.....	4,932	40.6	348	828	174	190	594	556	668	319	316
Badin town, Stanly County.....	1,974	39.6	61	200	46	129	369	395	341	120	84
Bailey town, Nash County.....	569	39.6	36	96	27	22	60	88	71	43	37
Bakersville town, Mitchell County.....	464	45.8	30	64	21	22	41	51	54	34	39
Bald Head Island village, Brunswick County	158	64.0	0	1	0	5	2	0	12	25	44
Balfour CDP, Henderson County.....	1,187	39.7	80	187	35	48	164	164	166	79	79

Table 2.

Age and Sex: 2010—Con.

[For information on confidentiality protection, nonsampling error, and definitions, see Selected Appendixes at <www.census.gov/prod/cen2010/cph-1-a.pdf>]

Age—Con			Age and sex						Percent of total population		State County Place
65 to 74 years	75 to 84 years	85 years and over	All ages		18 years and over		65 years and over		Under 18 years	65 years and over	
			Female	Males per 100 females	Total	Female	Total	Female			
COUNTY—Con.											
4,685	2,401	800	26,083	100.2	40,328	20,213	7,886	4,268	22.8	15.1	Pender County
1,763	815	309	7,007	92.0	10,684	5,613	2,887	1,557	20.6	21.5	Perquimans County
3,385	1,876	732	20,327	94.1	30,350	15,875	5,993	3,464	23.1	15.2	Person County
9,307	5,262	2,050	88,788	89.4	130,350	70,322	16,619	9,754	22.5	9.9	Pitt County
2,486	1,626	881	10,685	92.0	16,572	8,793	4,993	2,804	19.2	24.3	Polk County
11,451	6,221	2,277	71,914	97.1	107,038	55,062	19,949	11,330	24.5	14.1	Randolph County
3,777	2,143	771	23,682	96.9	35,259	18,150	6,691	3,876	24.4	14.3	Richmond County
8,941	4,593	1,544	68,925	94.7	98,241	51,451	15,078	8,825	26.8	11.2	Robeson County
8,449	4,862	1,860	48,477	93.2	72,854	38,367	15,171	8,905	22.2	16.2	Rockingham County
10,831	6,550	2,612	70,065	97.6	105,486	54,017	19,993	11,457	23.8	14.4	Rowan County
6,663	3,643	1,420	35,029	93.6	52,586	27,507	11,726	6,753	22.5	17.3	Rutherford County
5,123	2,877	1,044	32,323	96.2	47,154	24,380	9,044	5,293	25.7	14.3	Sampson County
2,822	1,479	613	18,691	93.4	27,084	14,300	4,914	2,922	25.1	13.6	Scotland County
5,311	3,101	1,095	30,474	98.8	46,852	23,787	9,507	5,450	22.7	15.7	Stanly County
4,437	2,269	869	24,277	95.3	36,880	19,121	7,575	4,344	22.2	16.0	Stokes County
6,750	3,931	1,569	37,702	95.4	56,456	29,312	12,250	7,174	23.4	16.6	Surry County
1,374	709	238	7,169	95.0	10,712	5,558	2,321	1,284	23.4	16.6	Swain County
4,636	2,854	1,049	17,117	93.3	27,258	14,248	8,539	4,761	17.6	25.8	Transylvania County
413	241	88	1,973	123.4	3,612	1,576	742	422	18.0	16.8	Tyrrell County
12,228	5,352	1,886	101,926	97.5	140,412	72,229	19,466	10,938	30.2	9.7	Union County
3,593	2,040	788	24,103	88.4	33,881	18,403	6,421	3,856	25.4	14.1	Vance County
44,391	22,804	9,354	462,201	94.9	666,380	347,010	76,549	44,330	26.0	8.5	Wake County
2,229	1,260	472	10,375	102.1	16,714	8,264	3,961	2,212	20.3	18.9	Warren County
1,315	790	309	7,007	88.8	10,185	5,530	2,414	1,416	23.0	18.2	Washington County
3,630	1,910	789	25,443	100.8	44,005	22,070	6,329	3,480	13.8	12.4	Watauga County
9,100	5,288	1,690	62,667	95.7	92,139	47,791	16,078	9,499	24.9	13.1	Wayne County
6,820	3,602	1,356	35,076	97.7	53,804	27,533	11,778	6,651	22.4	17.0	Wilkes County
6,499	3,631	1,387	42,450	91.4	61,182	32,733	11,517	6,832	24.7	14.2	Wilson County
3,558	1,984	699	19,529	96.7	29,468	15,247	6,241	3,554	23.3	16.3	Yadkin County
2,056	1,170	446	9,074	96.4	14,256	7,363	3,672	2,048	20.0	20.6	Yancey County
PLACE											
466	384	180	3,406	86.4	4,848	2,665	1,030	643	23.7	16.2	Aberdeen town, Moore County
119	54	14	554	105.4	885	455	187	98	22.2	16.4	Advance CDP, Davie County
453	378	165	2,845	77.1	3,743	2,218	996	649	25.7	19.8	Ahoskie town, Hertford County
63	44	12	486	95.7	721	376	119	71	24.2	12.5	Alamance village, Alamance County
1,328	1,015	477	8,493	87.2	12,140	6,654	2,820	1,807	23.7	17.7	Albemarle city, Stanly County
75	71	58	426	82.2	621	348	204	124	20.0	26.3	Alliance town, Pamlico County
37	16	5	192	80.7	266	146	58	36	23.3	16.7	Altamahaw CDP, Alamance County
180	112	81	966	84.4	1,373	765	373	253	22.9	20.9	Andrews town, Cherokee County
291	178	88	2,292	89.8	3,145	1,690	557	364	27.7	12.8	Angier town
279	172	88	2,230	90.4	3,072	1,644	539	351	27.7	12.7	Harnett County (part)
12	6	0	62	66.1	73	46	18	13	29.1	17.5	Wake County (part)
52	33	13	327	93.0	490	256	98	58	22.3	15.5	Ansonville town, Anson County
1,241	612	267	19,244	94.7	25,117	13,292	2,120	1,318	33.0	5.7	Apex town, Wake County
39	16	6	188	111.2	309	150	61	34	22.2	15.4	Aquadale CDP, Stanly County
67	17	8	276	101.4	429	214	92	50	22.8	16.5	Arapahoe town, Pamlico County
936	595	246	5,987	90.7	8,702	4,678	1,777	1,086	23.8	15.6	Archdale city
32	18	5	166	100.6	267	138	55	31	19.8	16.5	Guilford County (part)
904	577	241	5,821	90.4	8,435	4,540	1,722	1,055	23.9	15.5	Randolph County (part)
150	70	13	2,179	97.0	2,965	1,500	233	128	30.9	5.4	Archer Lodge town, Johnston County
1,704	1,154	620	13,112	90.8	18,237	9,756	3,478	2,198	27.1	13.9	Asheboro city, Randolph County
6,226	4,737	2,670	44,068	89.2	67,988	36,556	13,633	8,375	18.5	16.3	Asheville city, Buncombe County
29	10	3	190	100.0	284	143	42	22	25.3	11.1	Ashley Heights CDP, Hoke County
23	19	3	118	104.2	187	102	45	29	22.4	18.7	Askewville town, Bertie County
25	27	6	155	92.9	219	115	58	35	26.8	19.4	Atkinson town, Pender County
70	47	24	259	109.7	473	234	141	75	12.9	26.0	Atlantic CDP, Carteret County
187	88	19	695	115.1	1,342	627	294	137	10.2	19.7	Atlantic Beach town, Carteret County
85	51	23	493	81.5	686	385	159	105	23.4	17.8	Aulander town, Bertie County
60	35	10	285	82.5	402	223	105	68	22.7	20.2	Aurora town, Beaufort County
23	18	4	106	84.9	146	79	45	26	25.5	23.0	Autryville town, Sampson County
115	83	17	1,015	92.1	1,426	758	215	124	26.9	11.0	Avery Creek CDP, Buncombe County
106	43	16	375	106.9	671	315	165	83	13.5	21.3	Avon CDP, Dare County
491	310	138	2,766	78.3	3,756	2,181	939	598	23.8	19.0	Ayden town, Pitt County
130	70	29	611	223.1	1,713	480	229	111	13.2	11.6	Badin town, Stanly County
48	27	14	277	105.4	437	217	89	54	23.2	15.6	Bailey town, Nash County
54	40	14	267	73.8	370	226	108	65	20.3	23.3	Bakersville town, Mitchell County
56	13	0	77	105.2	157	77	69	29	0.6	43.7	Bald Head Island village, Brunswick County
100	70	15	621	91.1	920	487	185	107	22.5	15.6	Balfour CDP, Henderson County

Table 2.
Age and Sex: 2010—Con.

[For information on confidentiality protection, nonsampling error, and definitions, see Selected Appendixes at <www.census.gov/prod/cen2010/cph-1-a.pdf>]

State County Place	Total population	Median age	Age								
			Under 5 years	5 to 17 years	18 to 20 years	21 to 24 years	25 to 34 years	35 to 44 years	45 to 54 years	55 to 59 years	60 to 64 years
PLACE—Con.											
Banner Elk town, Avery County.....	1,028	22.0	34	87	278	195	98	68	68	36	45
Barker Heights CDP, Henderson County.....	1,254	31.9	111	251	46	60	216	164	138	60	48
Barker Ten Mile CDP, Robeson County.....	952	47.3	35	161	27	29	68	126	162	94	88
Bath town, Beaufort County.....	249	56.8	5	18	10	7	7	18	50	29	29
Bayboro town, Pamlico County.....	1,263	38.9	29	100	24	102	273	242	217	73	61
Bayshore CDP, New Hanover County.....	3,393	39.5	238	656	78	131	372	585	531	218	212
Bayview CDP, Beaufort County.....	346	51.0	15	42	14	9	27	38	61	17	31
Bear Grass town, Martin County.....	73	51.3	3	7	2	2	6	8	13	5	7
Beaufort town, Carteret County.....	4,039	46.8	188	463	119	186	536	431	606	327	347
Beech Mountain town.....	320	52.0	5	28	22	9	23	26	64	26	43
Avery County (part).....	24	67.5	1	4	0	1	0	2	2	0	2
Watauga County (part).....	296	51.8	4	24	22	8	23	24	62	26	41
Belhaven town, Beaufort County.....	1,688	45.8	84	295	61	68	149	172	277	110	139
Bell Arthur CDP, Pitt County.....	466	39.8	31	77	14	23	58	69	91	33	30
Belmont city, Gaston County.....	10,076	37.0	593	1,730	735	522	1,174	1,609	1,446	613	558
Belville town, Brunswick County.....	1,936	35.0	154	359	45	67	342	321	235	137	115
Belvoir CDP, Pitt County.....	307	37.1	15	56	15	12	51	37	39	30	17
Belwood town, Cleveland County.....	950	41.3	68	155	36	41	78	150	155	55	59
Bennett CDP, Chatham County.....	282	44.6	9	46	4	6	30	48	37	18	19
Benson town.....	3,311	37.9	307	544	129	166	412	375	391	210	198
Harnett County (part).....	0	0.0	0	0	0	0	0	0	0	0	0
Johnston County (part).....	3,311	37.9	307	544	129	166	412	375	391	210	198
Bent Creek CDP, Buncombe County.....	1,287	43.2	65	190	31	47	152	188	221	72	73
Bermuda Run town, Davie County.....	1,725	65.1	30	118	17	15	39	99	177	161	201
Bessemer City city, Gaston County.....	5,340	37.0	333	1,038	204	239	710	779	715	318	308
Bethania town, Forsyth County.....	328	51.3	10	30	12	11	29	41	69	25	32
Bethel town, Pitt County.....	1,577	43.9	101	267	51	77	161	148	239	139	120
Bethlehem CDP, Alexander County.....	4,214	45.5	243	615	117	120	411	569	684	336	381
Beulaville town, Duplin County.....	1,296	45.2	77	194	43	57	132	142	178	84	73
Biltmore Forest town, Buncombe County.....	1,343	54.1	40	252	15	15	32	125	214	136	122
Biscoe town, Montgomery County.....	1,700	33.3	147	354	71	107	212	206	143	105	88
Black Creek town, Wilson County.....	769	36.7	61	147	29	39	92	109	111	57	38
Black Mountain town, Buncombe County.....	7,848	47.7	404	1,029	211	256	816	907	1,180	670	594
Bladenboro town, Bladen County.....	1,750	40.7	127	331	64	57	176	208	264	86	117
Blowing Rock town.....	1,241	58.9	37	92	21	33	72	122	160	115	151
Caldwell County (part).....	49	62.8	1	1	3	1	4	3	6	1	11
Watauga County (part).....	1,192	58.8	36	91	18	32	68	119	154	114	140
Blue Clay Farms CDP, New Hanover County.....	33	49.5	2	1	1	5	1	4	8	3	2
Boardman town, Columbus County.....	157	50.2	9	19	5	1	17	14	31	10	7
Bogue town, Carteret County.....	684	44.4	39	115	22	21	77	73	136	37	55
Boiling Spring Lakes city, Brunswick County	5,372	41.2	333	913	165	180	625	776	842	414	379
Boiling Springs town, Cleveland County.....	4,647	24.4	226	719	918	493	435	492	583	183	200
Bolivia town, Brunswick County.....	143	46.2	6	25	1	7	14	16	23	8	9
Bolton town, Columbus County.....	691	40.6	45	129	28	26	67	96	101	50	36
Bonnetsville CDP, Sampson County.....	443	37.3	28	64	20	26	67	64	62	25	30
Boone town, Watauga County.....	17,122	21.5	267	610	6,667	5,164	1,290	631	647	357	329
Boonville town, Yadkin County.....	1,222	42.1	66	225	46	47	109	171	172	69	74
Bostic town, Rutherford County.....	386	42.0	13	71	16	13	34	71	54	43	21
Bowmore CDP, Hoke County.....	103	40.5	3	19	5	5	14	10	15	13	5
Brevard city, Transylvania County.....	7,609	46.9	355	951	489	466	721	695	817	424	449
Brices Creek CDP, Craven County.....	3,073	41.9	189	659	61	69	236	464	499	256	236
Bridgeton town, Craven County.....	454	44.0	19	72	14	21	49	59	73	34	31
Broad Creek CDP, Carteret County.....	2,334	39.9	143	421	67	119	269	307	414	169	136
Broadway town.....	1,229	43.3	74	207	43	46	104	164	179	93	95
Harnett County (part).....	25	28.5	2	7	1	2	3	2	3	2	2
Lee County (part).....	1,204	43.6	72	200	42	44	101	162	176	91	93
Brogden CDP, Wayne County.....	2,633	37.4	202	466	113	151	316	278	372	208	179
Brookford town, Catawba County.....	382	46.3	18	44	15	19	47	42	75	21	29
Brunswick town, Columbus County.....	1,119	36.5	34	88	20	114	260	279	177	40	38
Bryson City town, Swain County.....	1,424	42.2	97	202	50	82	170	160	182	99	82
Buies Creek CDP, Harnett County.....	2,942	20.9	53	108	1,361	793	181	81	99	62	72
Bunn town, Franklin County.....	344	48.0	19	52	6	18	22	48	58	36	25
Bunnlevel CDP, Harnett County.....	552	42.0	27	100	26	16	66	67	96	42	31
Burgaw town, Pender County.....	3,872	39.5	229	502	130	217	605	560	553	254	204
Burlington city.....	49,963	38.3	3,541	8,545	1,821	2,603	6,454	6,555	6,844	3,036	2,701
Alamance County (part).....	49,308	38.5	3,477	8,424	1,804	2,574	6,251	6,454	6,791	3,013	2,680
Guilford County (part).....	655	29.5	64	121	17	29	203	101	53	23	21

Table 2.

Age and Sex: 2010—Con.

[For information on confidentiality protection, nonsampling error, and definitions, see Selected Appendixes at <www.census.gov/prod/cen2010/cph-1-a.pdf>]

Age—Con			Age and sex						Percent of total population		State County Place
65 to 74 years	75 to 84 years	85 years and over	All ages		18 years and over		65 years and over		Under 18 years	65 years and over	
			Female	Males per 100 females	Total	Female	Total	Female			
PLACE—Con.											
66	40	13	542	89.7	907	481	119	70	11.8	11.6	Banner Elk town, Avery County
88	52	20	627	100.0	892	453	160	100	28.9	12.8	Barker Heights CDP, Henderson County
102	52	8	491	93.9	756	385	162	83	20.6	17.0	Barker Ten Mile CDP, Robeson County
42	22	12	133	87.2	226	123	76	46	9.2	30.5	Bath town, Beaufort County
72	56	14	336	275.9	1,134	278	142	89	10.2	11.2	Bayboro town, Pamlico County
230	110	32	1,765	92.2	2,499	1,312	372	212	26.3	11.0	Bayshore CDP, New Hanover County
63	20	9	165	109.7	289	144	92	46	16.5	26.6	Bayview CDP, Beaufort County
11	6	3	46	58.7	63	39	20	12	13.7	27.4	Bear Grass town, Martin County
430	306	100	2,123	90.2	3,388	1,808	836	477	16.1	20.7	Beaufort town, Carteret County
45	28	1	158	102.5	287	144	74	37	10.3	23.1	Beech Mountain town
5	7	0	11	118.2	19	9	12	5	20.8	50.0	Avery County (part)
40	21	1	147	101.4	268	135	62	32	9.5	20.9	Watauga County (part)
182	117	34	932	81.1	1,309	742	333	195	22.5	19.7	Belhaven town, Beaufort County
27	12	1	235	98.3	358	180	40	22	23.2	8.6	Bell Arthur CDP, Pitt County
576	390	130	5,191	94.1	7,753	4,075	1,096	673	23.1	10.9	Belmont city, Gaston County
115	35	11	970	99.6	1,423	725	161	82	26.5	8.3	Belville town, Brunswick County
14	15	6	167	83.8	236	127	35	23	23.1	11.4	Belvoir CDP, Pitt County
89	52	12	475	100.0	727	369	153	82	23.5	16.1	Belwood town, Cleveland County
27	23	15	149	89.3	227	123	65	40	19.5	23.0	Bennett CDP, Chatham County
271	202	106	1,812	82.7	2,460	1,378	579	382	25.7	17.5	Benson town
0	0	0	0	(X)	0	0	0	0	(X)	(X)	Harnett County (part)
271	202	106	1,812	82.7	2,460	1,378	579	382	25.7	17.5	Johnston County (part)
138	85	25	640	101.1	1,032	528	248	139	19.8	19.3	Bent Creek CDP, Buncombe County
350	288	230	943	82.9	1,577	867	868	468	8.6	50.3	Bermuda Run town, Davie County
399	233	64	2,739	95.0	3,969	2,048	696	395	25.7	13.0	Bessemer City city, Gaston County
44	23	2	169	94.1	288	150	69	38	12.2	21.0	Bethania town, Forsyth County
144	86	44	862	82.9	1,209	681	274	178	23.3	17.4	Bethel town, Pitt County
482	215	41	2,171	94.1	3,356	1,753	738	398	20.4	17.5	Bethlehem CDP, Alexander County
152	120	44	746	73.7	1,025	612	316	224	20.9	24.4	Beulaville town, Duplin County
225	127	40	683	96.6	1,051	541	392	192	21.7	29.2	Biltmore Forest town, Buncombe County
104	91	72	892	90.6	1,199	649	267	176	29.5	15.7	Biscoe town, Montgomery County
57	28	1	401	91.8	561	305	86	50	27.0	11.2	Black Creek town, Wilson County
790	638	353	4,272	83.7	6,415	3,548	1,781	1,087	18.3	22.7	Black Mountain town, Buncombe County
184	103	33	983	78.0	1,292	749	320	205	26.2	18.3	Bladenboro town, Bladen County
239	134	65	680	82.5	1,112	611	438	249	10.4	35.3	Blowing Rock town
12	6	0	26	88.5	47	24	18	11	4.1	36.7	Caldwell County (part)
227	128	65	654	82.3	1,065	587	420	238	10.7	35.2	Watauga County (part)
3	3	0	15	120.0	30	14	6	4	9.1	18.2	Blue Clay Farms CDP, New Hanover County
29	15	0	94	67.0	129	77	44	30	17.8	28.0	Boardman town, Columbus County
67	31	11	337	103.0	530	266	109	52	22.5	15.9	Bogue town, Carteret County
462	227	56	2,723	97.3	4,126	2,130	745	385	23.2	13.9	Boiling Spring Lakes city, Brunswick County
221	138	39	2,452	89.5	3,702	2,009	398	231	20.3	8.6	Boiling Springs town, Cleveland County
18	13	3	69	107.2	112	55	34	18	21.7	23.8	Bolivia town, Brunswick County
66	34	13	349	98.0	517	268	113	66	25.2	16.4	Bolton town, Columbus County
29	22	6	222	99.5	351	178	57	31	20.8	12.9	Bonnetsville CDP, Sampson County
496	380	284	8,900	92.4	16,245	8,463	1,160	723	5.1	6.8	Boone town, Watauga County
140	79	24	666	83.5	931	526	243	143	23.8	19.9	Boonville town, Yadkin County
32	9	9	211	82.9	302	166	50	32	21.8	13.0	Bostic town, Rutherford County
11	3	0	57	80.7	81	43	14	8	21.4	13.6	Bowmore CDP, Hoke County
887	843	512	4,271	78.2	6,303	3,587	2,242	1,431	17.2	29.5	Brevard city, Transylvania County
254	124	26	1,567	96.1	2,225	1,139	404	197	27.6	13.1	Brices Creek CDP, Craven County
37	37	8	250	81.6	363	195	82	48	20.0	18.1	Bridgeton town, Craven County
195	74	20	1,159	101.4	1,770	914	289	150	24.2	12.4	Broad Creek CDP, Carteret County
126	82	16	663	85.4	948	525	224	133	22.9	18.2	Broadway town
1	0	0	13	92.3	16	8	1	0	36.0	4.0	Harnett County (part)
125	82	16	650	85.2	932	517	223	133	22.6	18.5	Lee County (part)
242	85	21	1,355	94.3	1,965	1,037	348	188	25.4	13.2	Brogden CDP, Wayne County
48	20	4	199	92.0	320	174	72	43	16.2	18.8	Brookford town, Catawba County
43	20	6	223	401.8	997	167	69	38	10.9	6.2	Brunswick town, Columbus County
145	96	59	772	84.5	1,125	617	300	185	21.0	21.1	Bryson City town, Swain County
56	51	25	1,622	81.4	2,781	1,544	132	80	5.5	4.5	Buies Creek CDP, Harnett County
34	19	7	192	79.2	273	152	60	40	20.6	17.4	Bunn town, Franklin County
41	25	15	283	95.1	425	218	81	46	23.0	14.7	Bunnlevel CDP, Harnett County
302	199	117	1,706	127.0	3,141	1,327	618	395	18.9	16.0	Burgaw town, Pender County
3,620	2,885	1,358	26,583	88.0	37,877	20,671	7,863	4,807	24.2	15.7	Burlington city
3,603	2,879	1,358	26,226	88.0	37,407	20,403	7,840	4,791	24.1	15.9	Alamance County (part)
17	6	0	357	83.5	470	268	23	16	28.2	3.5	Guilford County (part)

Table 2.

Age and Sex: 2010—Con.

[For information on confidentiality protection, nonsampling error, and definitions, see Selected Appendixes at <www.census.gov/prod/cen2010/cph-1-a.pdf>]

State County Place	Total population	Median age	Age								
			Under 5 years	5 to 17 years	18 to 20 years	21 to 24 years	25 to 34 years	35 to 44 years	45 to 54 years	55 to 59 years	60 to 64 years
PLACE—Con.											
Burnsville town, Yancey County.....	1,693	45.6	81	250	50	69	194	189	207	113	115
Butner town, Granville County.....	7,591	36.9	531	1,443	264	313	1,049	1,185	1,118	452	447
Butters CDP, Bladen County.....	294	41.6	16	47	14	10	32	49	42	23	24
Buxton CDP, Dare County.....	1,273	39.8	90	198	53	63	164	159	226	84	81
Cajah's Mountain town, Caldwell County.....	2,823	42.7	184	426	90	110	302	381	414	223	174
Calabash town, Brunswick County.....	1,786	50.8	96	194	51	78	164	173	232	122	142
Calypso town, Duplin County.....	538	38.6	30	94	26	28	62	76	65	39	36
Camden CDP, Camden County.....	599	41.2	35	103	15	36	61	80	100	37	38
Cameron town, Moore County.....	285	43.4	22	32	16	13	34	31	48	25	16
Candor town, Montgomery County.....	840	35.1	67	185	35	29	103	124	111	40	36
Canton town, Haywood County.....	4,227	40.9	244	679	144	194	506	557	570	241	257
Cape Carteret town, Carteret County.....	1,917	48.8	84	299	46	56	135	224	304	137	174
Caroleen CDP, Rutherford County.....	652	41.4	33	118	23	34	69	79	106	46	49
Carolina Beach town, New Hanover County.....	5,706	43.9	243	685	150	232	800	821	993	538	492
Carolina Shores town, Brunswick County.....	3,048	64.9	54	165	32	50	117	178	280	255	404
Carboro town, Orange County.....	19,582	30.1	1,134	3,069	702	2,333	4,257	2,809	2,587	1,021	641
Carthage town, Moore County.....	2,205	42.6	118	391	60	76	265	255	276	121	157
Cary town.....	135,234	36.6	9,444	28,066	3,250	5,327	18,081	23,152	22,518	7,662	6,050
Chatham County (part).....	1,422	65.5	42	43	0	3	51	56	66	116	302
Wake County (part).....	133,812	36.4	9,402	28,023	3,250	5,324	18,030	23,096	22,452	7,546	5,748
Casar town, Cleveland County.....	297	41.4	25	49	9	13	31	39	37	16	17
Cashiers CDP, Jackson County.....	157	51.6	3	20	6	5	11	18	26	12	22
Castalia town, Nash County.....	268	40.6	14	49	8	10	33	31	39	23	19
Castle Hayne CDP, New Hanover County.....	1,202	39.2	83	192	46	45	158	181	188	91	61
Caswell Beach town, Brunswick County.....	398	63.0	4	20	1	6	6	25	43	47	75
Catawba town, Catawba County.....	603	46.2	27	85	24	18	65	71	98	52	33
Cedar Point town, Carteret County.....	1,279	45.8	52	222	36	51	122	139	216	92	121
Cedar Rock village, Caldwell County.....	300	57.8	7	32	11	4	4	38	42	30	39
Centerville town, Franklin County.....	89	41.5	5	11	7	3	13	10	11	3	11
Cerro Gordo town, Columbus County.....	207	38.3	9	46	6	7	22	28	28	12	16
Chadbourne town, Columbus County.....	1,856	39.5	124	370	78	90	175	200	248	138	119
Chapel Hill town.....	57,233	25.6	2,391	7,554	9,483	8,526	7,479	6,022	5,927	2,518	2,052
Durham County (part).....	2,836	42.5	104	224	43	286	560	257	278	175	158
Orange County (part).....	54,397	24.9	2,287	7,330	9,440	8,240	6,919	5,765	5,649	2,343	1,894
Charlotte city, Mecklenburg County.....	731,424	33.2	55,494	129,157	29,954	44,244	128,486	114,714	98,121	38,321	30,917
Cherokee CDP.....	2,138	33.6	157	436	101	120	279	278	267	133	124
Jackson County (part).....	1,147	32.8	88	233	46	61	167	151	155	67	60
Swain County (part).....	991	34.7	69	203	55	59	112	127	112	66	64
Cherryville city, Gaston County.....	5,760	41.7	352	964	216	239	610	785	804	343	341
Chimney Rock Village village, Rutherford County.....	113	53.3	5	15	0	0	13	8	19	8	12
China Grove town, Rowan County.....	3,563	37.9	226	616	140	172	476	509	527	242	214
Chocowinity town, Beaufort County.....	820	42.6	47	131	31	43	85	92	122	63	63
Claremont city, Catawba County.....	1,352	40.2	77	223	28	55	182	205	195	98	93
Clarkton town, Bladen County.....	837	38.8	68	144	48	45	87	94	117	74	45
Clayton town.....	16,116	33.4	1,336	3,649	472	640	2,391	2,910	1,996	736	615
Johnston County (part).....	16,116	33.4	1,336	3,649	472	640	2,391	2,910	1,996	736	615
Wake County (part).....	0	0.0	0	0	0	0	0	0	0	0	0
Clemmons village, Forsyth County.....	18,627	40.6	1,214	3,722	525	568	1,840	2,730	2,959	1,244	1,104
Cleveland town, Rowan County.....	871	34.8	65	182	29	34	128	127	116	50	38
Cliffside CDP, Rutherford County.....	611	41.8	36	108	27	23	53	80	110	46	41
Clinton city, Sampson County.....	8,639	42.1	529	1,366	237	367	1,094	1,036	1,136	616	482
Clyde town, Haywood County.....	1,223	38.3	74	229	43	61	150	182	153	55	75
Coats town, Harnett County.....	2,112	34.2	167	353	92	138	332	287	261	122	92
Cofield village, Hertford County.....	413	43.1	27	66	9	14	48	50	69	30	37
Coinjock CDP, Currituck County.....	335	42.8	15	54	16	18	29	49	55	29	22
Colerain town, Bertie County.....	204	49.0	9	31	6	7	16	20	36	18	11
Columbia town, Tyrrell County.....	891	42.9	76	137	42	30	86	87	128	76	63
Columbus town, Polk County.....	999	44.5	69	151	38	41	96	115	121	58	59
Como town, Hertford County.....	91	42.5	4	13	4	7	9	12	14	11	4
Concord city, Cabarrus County.....	79,066	34.9	6,323	16,135	2,590	3,448	11,172	12,823	10,697	3,981	3,489
Conetoe town, Edgecombe County.....	294	43.8	21	44	16	13	35	19	45	31	17
Connelly Springs town, Burke County.....	1,669	42.8	86	293	64	67	150	237	257	102	124
Conover city, Catawba County.....	8,165	39.8	563	1,328	257	314	1,068	1,152	1,125	494	475
Conway town, Northampton County.....	836	38.2	70	177	25	22	98	96	103	63	43
Cooleemee town, Davie County.....	960	39.5	71	179	27	42	115	133	128	64	59
Cordova CDP, Richmond County.....	1,775	38.7	112	307	87	79	201	252	284	119	107
Cornelius town, Mecklenburg County.....	24,866	37.9	1,614	4,083	545	988	3,997	4,338	3,862	1,500	1,424
Cove City town, Craven County.....	399	47.8	15	52	13	24	46	35	62	28	36

Table 2.

Age and Sex: 2010—Con.

[For information on confidentiality protection, nonsampling error, and definitions, see Selected Appendixes at <www.census.gov/prod/cen2010/cph-1-a.pdf>]

Age—Con			Age and sex						Percent of total population		State County Place
65 to 74 years	75 to 84 years	85 years and over	All ages		18 years and over		65 years and over		Under 18 years	65 years and over	
			Female	Males per 100 females	Total	Female	Total	Female			
PLACE—Con.											
161	175	89	893	89.6	1,362	747	425	272	19.6	25.1	Burnsville town, Yancey County
514	215	60	3,847	97.3	5,617	2,950	789	466	26.0	10.4	Butner town, Granville County
23	11	3	164	79.3	231	126	37	22	21.4	12.6	Butters CDP, Bladen County
91	51	13	619	105.7	985	489	155	87	22.6	12.2	Buxton CDP, Dare County
288	192	39	1,468	92.3	2,213	1,150	519	293	21.6	18.4	Cajah's Mountain town, Caldwell County
288	183	63	893	100.0	1,496	760	534	287	16.2	29.9	Calabash town, Brunswick County
42	27	13	280	92.1	414	210	82	46	23.0	15.2	Calypso town, Duplin County
49	30	15	301	99.0	461	241	94	52	23.0	15.7	Camden CDP, Camden County
21	16	11	162	75.9	231	137	48	34	18.9	16.8	Cameron town, Moore County
53	42	15	428	96.3	588	297	110	70	30.0	13.1	Candor town, Montgomery County
415	281	139	2,204	91.8	3,304	1,765	835	499	21.8	19.8	Canton town, Haywood County
248	161	49	975	96.6	1,534	794	458	244	20.0	23.9	Cape Carteret town, Carteret County
56	32	7	325	100.6	501	255	95	58	23.2	14.6	Caroleen CDP, Rutherford County
499	187	66	2,818	102.5	4,778	2,387	752	386	16.3	13.2	Carolina Beach town, New Hanover County
861	543	109	1,623	87.8	2,829	1,513	1,513	787	7.2	49.6	Carolina Shores town, Brunswick County
561	311	157	10,107	93.7	15,379	8,032	1,029	659	21.5	5.3	Carboro town, Orange County
204	168	114	1,220	80.7	1,696	958	486	330	23.1	22.0	Carthage town, Moore County
6,909	3,443	1,332	69,415	94.8	97,724	50,943	11,684	6,666	27.7	8.6	Cary town
531	180	32	823	72.8	1,337	773	743	404	6.0	52.3	Chatham County (part)
6,378	3,263	1,300	68,592	95.1	96,387	50,170	10,941	6,262	28.0	8.2	Wake County (part)
30	23	8	155	91.6	223	122	61	35	24.9	20.5	Casar town, Cleveland County
22	9	3	81	93.8	134	67	34	18	14.6	21.7	Cashiers CDP, Jackson County
31	4	7	128	109.4	205	101	42	21	23.5	15.7	Castalia town, Nash County
104	40	13	603	99.3	927	467	157	93	22.9	13.1	Castle Hayne CDP, New Hanover County
112	50	9	215	85.1	374	201	171	89	6.0	43.0	Caswell Beach town, Brunswick County
63	47	20	308	95.8	491	253	130	78	18.6	21.6	Catawba town, Catawba County
145	67	16	654	95.6	1,005	512	228	111	21.4	17.8	Cedar Point town, Carteret County
55	29	9	140	114.3	261	127	93	43	13.0	31.0	Cedar Rock village, Caldwell County
9	3	3	40	122.5	73	33	15	10	18.0	16.9	Centerville town, Franklin County
17	15	1	110	88.2	152	82	33	21	26.6	15.9	Cerro Gordo town, Columbus County
165	116	33	1,036	79.2	1,362	793	314	212	26.6	16.9	Chadbourne town, Columbus County
2,638	1,753	890	30,572	87.2	47,288	25,763	5,281	3,118	17.4	9.2	Chapel Hill town
258	333	160	1,538	84.4	2,508	1,381	751	441	11.6	26.5	Durham County (part)
2,380	1,420	730	29,034	87.4	44,780	24,382	4,530	2,677	17.7	8.3	Orange County (part)
34,568	19,224	8,224	377,913	93.5	546,773	287,252	62,016	37,190	25.2	8.5	Charlotte city, Mecklenburg County
173	49	21	1,110	92.6	1,545	809	243	143	27.7	11.4	Cherokee CDP
86	22	11	598	91.8	826	437	119	72	28.0	10.4	Jackson County (part)
87	27	10	512	93.6	719	372	124	71	27.4	12.5	Swain County (part)
534	354	218	3,034	89.8	4,444	2,421	1,106	705	22.8	19.2	Cherryville city, Gaston County
22	7	4	55	105.5	93	45	33	14	17.7	29.2	Chimney Rock Village village, Rutherford County
229	169	43	1,812	96.6	2,721	1,394	441	262	23.6	12.4	China Grove town, Rowan County
74	54	15	444	84.7	642	358	143	83	21.7	17.4	Chocowinity town, Beaufort County
110	59	27	691	95.7	1,052	552	196	118	22.2	14.5	Claremont city, Catawba County
61	42	12	456	83.6	625	344	115	68	25.3	13.7	Clarkton town, Bladen County
768	451	152	8,454	90.6	11,131	6,047	1,371	850	30.9	8.5	Clayton town
768	451	152	8,454	90.6	11,131	6,047	1,371	850	30.9	8.5	Johnston County (part)
0	0	0	0	(X)	0	0	0	0	(X)	(X)	Wake County (part)
1,440	927	354	9,747	91.1	13,691	7,348	2,721	1,594	26.5	14.6	Clemmons village, Forsyth County
62	28	12	446	95.3	624	328	102	64	28.4	11.7	Cleveland town, Rowan County
53	29	5	316	93.4	467	239	87	51	23.6	14.2	Cliffside CDP, Rutherford County
835	607	334	4,535	90.5	6,744	3,613	1,776	1,124	21.9	20.6	Clinton city, Sampson County
109	68	24	639	91.4	920	488	201	113	24.8	16.4	Clyde town, Haywood County
150	98	20	1,057	99.8	1,592	808	268	164	24.6	12.7	Coats town, Harnett County
39	17	7	247	67.2	320	193	63	45	22.5	15.3	Cofield village, Hertford County
30	12	6	164	104.3	266	135	48	24	20.6	14.3	Coinjock CDP, Currituck County
17	24	9	103	98.1	164	88	50	28	19.6	24.5	Colerain town, Bertie County
79	55	32	477	86.8	678	373	166	105	23.9	18.6	Columbia town, Tyrrell County
123	77	51	552	81.0	779	440	251	157	22.0	25.1	Columbus town, Polk County
7	5	1	43	111.6	74	35	13	6	18.7	14.3	Como town, Hertford County
4,587	2,637	1,184	40,950	93.1	56,608	29,927	8,408	4,998	28.4	10.6	Concord city, Cabarrus County
31	18	4	151	94.7	229	124	53	31	22.1	18.0	Conetoe town, Edgecombe County
170	84	35	841	98.5	1,290	649	289	161	22.7	17.3	Connelly Springs town, Burke County
763	466	160	4,304	89.7	6,274	3,361	1,389	842	23.2	17.0	Conover city, Catawba County
63	63	13	490	70.6	589	351	139	86	29.5	16.6	Conway town, Northampton County
58	67	17	505	90.1	710	378	142	85	26.0	14.8	Cooleemee town, Davie County
137	68	22	924	92.1	1,356	703	227	132	23.6	12.8	Cordova CDP, Richmond County
1,644	686	185	12,685	96.0	19,169	9,882	2,515	1,369	22.9	10.1	Cornelius town, Mecklenburg County
51	33	4	204	95.6	332	173	88	49	16.8	22.1	Cove City town, Craven County

Table 2.
Age and Sex: 2010—Con.

[For information on confidentiality protection, nonsampling error, and definitions, see Selected Appendixes at <www.census.gov/prod/cen2010/cph-1-a.pdf>]

State County Place	Total population	Median age	Age								
			Under 5 years	5 to 17 years	18 to 20 years	21 to 24 years	25 to 34 years	35 to 44 years	45 to 54 years	55 to 59 years	60 to 64 years
PLACE—Con.											
Cove Creek CDP, Watauga County.....	1,171	41.0	67	174	53	56	129	177	158	83	86
Cramerton town, Gaston County.....	4,165	40.1	250	738	110	152	485	672	646	292	269
Creedmoor city, Granville County.....	4,124	36.6	297	828	137	133	558	743	571	226	198
Creswell town, Washington County.....	276	42.5	25	40	14	13	30	27	36	23	7
Cricket CDP, Wilkes County.....	1,855	39.3	133	281	74	77	236	248	267	119	115
Crossnore town, Avery County.....	192	27.0	3	75	9	4	14	23	10	18	9
Cullowhee CDP, Jackson County.....	6,228	21.0	89	169	2,823	1,807	531	180	210	104	77
Dallas town, Gaston County.....	4,488	34.9	354	813	174	253	654	704	544	241	209
Dana CDP, Henderson County.....	3,329	36.6	257	627	88	156	450	492	440	213	173
Danbury town, Stokes County.....	189	31.7	9	25	11	19	43	26	21	16	5
Davidson town.....	10,944	35.7	542	1,958	1,213	809	875	1,562	1,488	559	570
Iredell County (part).....	294	37.9	28	55	4	3	35	64	44	20	21
Mecklenburg County (part).....	10,650	35.5	514	1,903	1,209	806	840	1,498	1,444	539	549
Davis CDP, Carteret County.....	422	47.4	23	49	9	18	54	41	73	22	27
Deercroft CDP, Scotland County.....	411	54.3	14	41	6	4	21	64	60	41	53
Delco CDP, Columbus County.....	348	43.3	11	76	12	15	24	43	52	26	32
Dellview town, Gaston County.....	13	46.5	1	1	1	2	1	0	4	1	1
Delway CDP, Sampson County.....	203	37.8	14	36	6	12	29	15	36	15	13
Denton town, Davidson County.....	1,636	39.8	104	281	62	68	200	222	256	102	100
Denver CDP, Lincoln County.....	2,309	39.5	143	412	78	94	275	333	361	121	146
Dillsboro town, Jackson County.....	232	47.5	12	26	4	10	27	28	37	21	17
Dobbins Heights town, Richmond County....	866	41.4	58	146	36	45	96	94	127	62	58
Dobson town, Surry County.....	1,586	36.1	97	257	84	89	244	200	198	107	94
Dortches town, Nash County.....	935	45.9	46	144	25	30	85	127	167	79	89
Dover town, Craven County.....	401	40.1	22	76	14	17	38	49	69	19	17
Drexel town, Burke County.....	1,858	43.6	94	295	60	80	218	225	270	120	98
Dublin town, Bladen County.....	338	38.8	25	70	15	9	38	45	39	23	20
Duck town, Dare County.....	369	58.6	9	31	6	12	19	38	45	32	46
Dundarrach CDP, Hoke County.....	41	51.5	1	4	0	1	5	5	10	3	3
Dunn city, Harnett County.....	9,263	41.0	622	1,573	333	401	1,074	1,020	1,234	637	626
Durham city.....	228,330	32.1	17,583	34,312	12,618	16,991	44,392	32,520	27,739	12,209	9,820
Durham County (part).....	228,300	32.1	17,579	34,306	12,616	16,991	44,388	32,516	27,733	12,208	9,820
Orange County (part).....	30	33.5	4	6	2	0	4	4	6	1	0
Wake County (part).....	0	0.0	0	0	0	0	0	0	0	0	0
Earl town, Cleveland County.....	260	41.3	14	46	5	9	29	43	42	24	14
East Arcadia town, Bladen County.....	487	38.1	32	102	15	30	47	56	85	34	20
East Bend town, Yadkin County.....	612	39.4	42	112	17	21	76	79	100	36	36
East Flat Rock CDP, Henderson County.....	4,995	37.6	373	835	188	250	672	683	683	289	252
East Laurinburg town, Scotland County.....	300	41.7	24	44	12	13	31	40	49	27	12
Eastover town, Cumberland County.....	3,628	44.9	170	597	101	129	347	474	609	278	256
East Rockingham CDP, Richmond County..	3,736	37.6	255	681	170	170	460	504	505	250	255
East Spencer town, Rowan County.....	1,534	36.0	140	300	68	80	163	138	232	107	95
Eden city, Rockingham County.....	15,527	41.2	956	2,599	557	722	1,713	1,993	2,180	1,057	939
Edenton town, Chowan County.....	5,004	43.1	375	843	146	228	547	451	633	382	331
Edneyville CDP, Henderson County.....	2,367	35.3	196	456	102	107	309	333	315	132	114
Efland CDP, Orange County.....	734	40.3	49	125	21	27	81	104	116	57	51
Elizabeth City city.....	18,683	31.3	1,396	2,798	1,817	1,608	2,490	1,830	2,272	976	896
Camden County (part).....	45	63.8	0	2	1	0	1	0	5	4	11
Pasquotank County (part).....	18,638	31.2	1,396	2,796	1,816	1,608	2,489	1,830	2,267	972	885
Elizabethtown town, Bladen County.....	3,583	44.8	209	531	126	154	399	381	483	289	242
Elkin town.....	4,001	42.4	267	666	101	147	430	520	519	251	234
Surry County (part).....	3,921	42.6	259	651	96	139	422	511	505	247	232
Wilkes County (part).....	80	30.5	8	15	5	8	8	9	14	4	2
Elk Park town, Avery County.....	452	44.9	20	71	16	15	47	58	78	27	39
Ellenboro town, Rutherford County.....	873	34.9	82	178	26	32	120	97	117	54	45
Ellerbe town, Richmond County.....	1,054	36.6	96	198	44	51	117	125	141	67	62
Elm City town, Wilson County.....	1,298	47.1	85	167	43	65	133	118	231	146	107
Elon town, Alamance County.....	9,419	21.8	192	796	2,917	1,823	295	601	685	271	296
Elrod CDP, Robeson County.....	417	41.6	36	62	13	25	55	39	73	41	27
Elroy CDP, Wayne County.....	3,869	38.0	256	599	159	245	555	444	638	233	219
Emerald Isle town, Carteret County.....	3,655	52.2	116	416	72	156	353	382	490	342	385
Enfield town, Halifax County.....	2,532	40.0	168	482	124	113	277	238	389	192	157
Engelhard CDP, Hyde County.....	445	40.5	38	72	13	18	54	53	64	39	27
Enochville CDP, Rowan County.....	2,925	42.2	173	453	109	117	322	406	435	179	192
Erwin town, Harnett County.....	4,405	40.1	281	756	139	206	502	594	624	291	241
Etowah CDP, Henderson County.....	6,944	50.7	328	966	135	171	585	793	917	477	601
Eureka town, Wayne County.....	197	53.2	5	19	2	10	21	19	28	20	18
Everetts town, Martin County.....	164	49.0	14	19	1	8	12	16	28	11	17
Evergreen CDP, Columbus County.....	420	43.0	39	67	12	24	46	29	64	39	41

Table 2.

Age and Sex: 2010—Con.

[For information on confidentiality protection, nonsampling error, and definitions, see Selected Appendixes at <www.census.gov/prod/cen2010/cph-1-a.pdf>]

Age—Con			Age and sex						Percent of total population		State County Place
65 to 74 years	75 to 84 years	85 years and over	All ages		18 years and over		65 years and over		Under 18 years	65 years and over	
			Female	Males per 100 females	Total	Female	Total	Female			
PLACE—Con.											
117	52	19	613	91.0	930	488	188	103	20.6	16.1	Cove Creek CDP, Watauga County
314	155	82	2,245	85.5	3,177	1,742	551	352	23.7	13.2	Cramerton town, Gaston County
262	127	44	2,150	91.8	2,999	1,599	433	273	27.3	10.5	Creedmoor city, Granville County
29	27	5	148	86.5	211	120	61	34	23.6	22.1	Creswell town, Washington County
170	102	33	968	91.6	1,441	752	305	183	22.3	16.4	Crocket CDP, Wilkes County
15	9	3	105	82.9	114	61	27	13	40.6	14.1	Crossnore town, Avery County
175	40	23	3,038	105.0	5,970	2,929	238	95	4.1	3.8	Cullowhee CDP, Jackson County
317	169	56	2,348	91.1	3,321	1,780	542	330	26.0	12.1	Dallas town, Gaston County
288	103	42	1,658	100.8	2,445	1,230	433	235	26.6	13.0	Dana CDP, Henderson County
8	5	1	66	186.4	155	52	14	10	18.0	7.4	Danbury town, Stokes County
732	469	167	5,751	90.3	8,444	4,504	1,368	812	22.8	12.5	Davidson town
17	2	1	157	87.3	211	113	20	10	28.2	6.8	Iredell County (part)
715	467	166	5,594	90.4	8,233	4,391	1,348	802	22.7	12.7	Mecklenburg County (part)
57	42	7	226	86.7	350	186	106	62	17.1	25.1	Davis CDP, Carteret County
90	15	2	203	102.5	356	177	107	48	13.4	26.0	Deercroft CDP, Scotland County
21	28	8	186	87.1	261	133	57	32	25.0	16.4	Delco CDP, Columbus County
0	1	0	7	85.7	11	6	1	1	15.4	7.7	Dellview town, Gaston County
20	4	3	104	95.2	153	81	27	15	24.6	13.3	Delway CDP, Sampson County
129	83	29	853	91.8	1,251	661	241	133	23.5	14.7	Denton town, Davidson County
170	125	51	1,205	91.6	1,754	922	346	230	24.0	15.0	Denver CDP, Lincoln County
28	15	7	132	75.8	194	113	50	35	16.4	21.6	Dillsboro town, Jackson County
85	42	17	443	95.5	662	352	144	83	23.6	16.6	Dobbins Heights town, Richmond County
114	69	33	742	113.7	1,232	550	216	124	22.3	13.6	Dobson town, Surry County
88	40	15	481	94.4	745	394	143	84	20.3	15.3	Dortches town, Nash County
49	22	9	225	78.2	303	169	80	48	24.4	20.0	Dover town, Craven County
161	144	93	996	86.5	1,469	815	398	251	20.9	21.4	Drexel town, Burke County
25	24	5	174	94.3	243	128	54	27	28.1	16.0	Dublin town, Bladen County
103	25	3	185	99.5	329	170	131	66	10.8	35.5	Duck town, Dare County
3	5	1	21	95.2	36	19	9	6	12.2	22.0	Dundarrach CDP, Hoke County
878	608	257	5,067	82.8	7,068	4,009	1,743	1,096	23.7	18.8	Dunn city, Harnett County
10,613	6,341	3,192	119,774	90.6	176,435	94,375	20,146	12,264	22.7	8.8	Durham city
10,613	6,341	3,189	119,759	90.6	176,415	94,365	20,143	12,261	22.7	8.8	Durham County (part)
0	0	3	15	100.0	20	10	3	3	33.3	10.0	Orange County (part)
0	0	0	0	(X)	0	0	0	0	(X)	(X)	Wake County (part)
20	11	3	138	88.4	200	104	34	24	23.1	13.1	Earl town, Cleveland County
36	25	5	267	82.4	353	206	66	44	27.5	13.6	East Arcadia town, Bladen County
56	31	6	316	93.7	458	240	93	57	25.2	15.2	East Bend town, Yadkin County
387	302	81	2,532	97.3	3,787	1,965	770	454	24.2	15.4	East Flat Rock CDP, Henderson County
23	16	9	162	85.2	232	131	48	32	22.7	16.0	East Laurinburg town, Scotland County
364	214	89	1,891	91.9	2,861	1,520	667	395	21.1	18.4	Eastover town, Cumberland County
264	166	56	1,868	100.0	2,800	1,439	486	280	25.1	13.0	East Rockingham CDP, Richmond County
129	67	15	838	83.1	1,094	628	211	136	28.7	13.8	East Spencer town, Rowan County
1,361	1,015	435	8,429	84.2	11,972	6,657	2,811	1,795	22.9	18.1	Eden city, Rockingham County
516	342	210	2,768	80.8	3,786	2,180	1,068	659	24.3	21.3	Edenton town, Chowan County
190	97	16	1,183	100.1	1,715	846	303	160	27.5	12.8	Edneyville CDP, Henderson County
58	34	11	376	95.2	560	286	103	55	23.7	14.0	Efland CDP, Orange County
1,248	899	453	10,127	84.5	14,489	8,051	2,600	1,638	22.4	13.9	Elizabeth City city
17	4	0	21	114.3	43	20	21	11	4.4	46.7	Camden County (part)
1,231	895	453	10,106	84.4	14,446	8,031	2,579	1,627	22.5	13.8	Pasquotank County (part)
383	258	128	1,988	80.2	2,843	1,614	769	482	20.7	21.5	Elizabethtown town, Bladen County
354	314	198	2,117	89.0	3,068	1,665	866	559	23.3	21.6	Elkin town
347	314	198	2,079	88.6	3,011	1,639	859	555	23.2	21.9	Surry County (part)
7	0	0	38	110.5	57	26	7	4	28.8	8.8	Wilkes County (part)
42	26	13	209	116.3	361	174	81	39	20.1	17.9	Elk Park town, Avery County
81	31	10	439	98.9	613	310	122	72	29.8	14.0	Ellenboro town, Rutherford County
87	49	17	566	86.2	760	414	153	87	27.9	14.5	Ellerbe town, Richmond County
121	55	27	709	83.1	1,046	584	203	125	19.4	15.6	Elm City town, Wilson County
463	621	459	5,317	77.1	8,431	4,817	1,543	964	10.5	16.4	Elon town, Alamance County
17	21	8	218	91.3	319	171	46	33	23.5	11.0	Eiroad CDP, Robeson County
309	189	23	1,943	99.1	3,014	1,521	521	289	22.1	13.5	Elroy CDP, Wayne County
587	303	53	1,796	103.5	3,123	1,530	943	484	14.6	25.8	Emerald Isle town, Carteret County
197	139	56	1,427	77.4	1,882	1,096	392	259	25.7	15.5	Enfield town, Halifax County
36	23	8	234	90.2	335	169	67	40	24.7	15.1	Engelhard CDP, Hyde County
320	177	42	1,517	92.8	2,299	1,189	539	302	21.4	18.4	Enochville CDP, Rowan County
409	280	82	2,320	89.9	3,368	1,810	771	458	23.5	17.5	Erwin town, Harnett County
1,144	680	147	3,528	96.8	5,650	2,918	1,971	1,011	18.6	28.4	Etowah CDP, Henderson County
31	18	6	100	97.0	173	92	55	35	12.2	27.9	Eureka town, Wayne County
20	14	4	95	72.6	131	74	38	22	20.1	23.2	Everetts town, Martin County
30	20	9	234	79.5	314	174	59	40	25.2	14.0	Evergreen CDP, Columbus County

Table 2.
Age and Sex: 2010—Con.

[For information on confidentiality protection, nonsampling error, and definitions, see Selected Appendixes at <www.census.gov/prod/cen2010/cph-1-a.pdf>]

State County Place	Total population	Median age	Age								
			Under 5 years	5 to 17 years	18 to 20 years	21 to 24 years	25 to 34 years	35 to 44 years	45 to 54 years	55 to 59 years	60 to 64 years
PLACE—Con.											
Fair Bluff town, Columbus County.....	951	46.8	55	125	40	47	91	95	156	69	93
Fairfield CDP, Hyde County.....	258	48.0	14	40	11	5	20	24	48	23	20
Fairfield Harbour CDP, Craven County.....	2,952	63.5	79	205	29	49	201	172	259	220	384
Fairmont town, Robeson County.....	2,663	42.5	188	503	102	87	259	251	367	182	181
Fairplains CDP, Wilkes County.....	2,120	39.8	138	394	72	98	242	271	290	132	115
Fairview CDP, Buncombe County.....	2,678	43.2	151	452	104	73	272	352	448	250	185
Fairview town, Union County.....	3,324	42.6	151	686	124	129	259	451	636	231	209
Faison town.....	961	34.4	94	174	42	62	114	139	119	55	56
Duplin County (part).....	961	34.4	94	174	42	62	114	139	119	55	56
Sampson County (part).....	0	0.0	0	0	0	0	0	0	0	0	0
Faith town, Rowan County.....	807	41.4	45	145	28	36	79	116	136	39	58
Falcon town.....	258	27.0	29	66	18	9	27	25	35	7	10
Cumberland County (part).....	258	27.0	29	66	18	9	27	25	35	7	10
Sampson County (part).....	0	0.0	0	0	0	0	0	0	0	0	0
Falkland town, Pitt County.....	96	40.5	7	18	1	4	12	8	12	10	6
Fallston town, Cleveland County.....	607	37.9	53	95	28	32	72	82	83	31	34
Farmville town, Pitt County.....	4,654	42.5	354	795	148	172	463	530	702	335	345
Fayetteville city, Cumberland County.....	200,564	29.9	17,066	34,582	11,078	18,037	33,817	23,332	24,517	10,313	8,388
Fearrington Village CDP, Chatham County..	2,339	72.3	24	49	8	7	42	64	97	114	250
Five Points CDP, Hoke County.....	689	38.0	55	134	19	15	86	121	95	32	51
Flat Rock village, Henderson County.....	3,114	64.0	65	251	38	40	110	153	328	265	379
Flat Rock CDP, Surry County.....	1,556	42.3	78	252	66	70	162	219	222	111	83
Fletcher town, Henderson County.....	7,187	39.2	508	1,195	127	221	1,026	1,194	1,032	455	428
Forest City town, Rutherford County.....	7,476	40.0	574	1,270	321	374	807	877	1,058	440	405
Forest Hills village, Jackson County.....	365	43.9	10	26	23	50	51	29	50	25	18
Forest Oaks CDP, Guilford County.....	3,890	46.8	153	707	123	101	232	510	717	312	292
Foscoe CDP, Watauga County.....	1,370	41.8	61	171	60	106	173	174	230	109	88
Fountain town, Pitt County.....	427	44.1	29	74	18	20	32	46	62	36	22
Four Oaks town, Johnston County.....	1,921	37.6	165	338	70	102	227	244	247	124	120
Foxfire village, Moore County.....	902	54.1	27	87	28	27	72	90	140	79	84
Franklin town, Macon County.....	3,845	40.5	238	577	126	229	492	429	452	226	234
Franklinton town, Franklin County.....	2,023	41.4	110	336	75	87	219	267	291	142	121
Franklinville town, Randolph County.....	1,164	32.9	99	274	50	51	141	186	159	54	42
Fremont town, Wayne County.....	1,255	47.2	61	190	45	41	116	124	233	115	88
Frisco CDP, Dare County.....	200	50.0	7	13	5	12	28	18	42	25	17
Fruitland CDP, Henderson County.....	2,031	42.4	115	313	64	105	226	249	314	133	147
Fuquay-Varina town, Wake County.....	17,937	34.2	1,698	3,687	478	611	2,775	3,071	2,021	759	830
Gamewell town, Caldwell County.....	4,051	41.5	215	691	151	165	414	578	631	294	287
Garland town, Sampson County.....	625	40.9	47	113	30	25	61	69	71	36	40
Garner town, Wake County.....	25,745	37.1	1,819	4,458	801	1,192	3,815	4,022	3,745	1,531	1,334
Garysburg town, Northampton County.....	1,057	44.7	53	187	38	56	88	113	179	101	78
Gaston town, Northampton County.....	1,152	41.9	76	172	53	53	129	140	154	78	88
Gastonia city, Gaston County.....	71,741	38.0	4,997	12,724	2,724	3,669	8,950	10,088	10,355	4,490	3,959
Gatesville town, Gates County.....	321	46.6	14	50	10	12	34	32	61	27	24
Germanton CDP.....	827	47.8	38	119	28	25	62	94	172	66	58
Forsyth County (part).....	525	48.8	28	76	11	15	40	61	96	40	34
Stokes County (part).....	302	47.2	10	43	17	10	22	33	76	26	24
Gerton CDP, Henderson County.....	254	47.8	5	39	9	7	25	25	47	20	19
Gibson town, Scotland County.....	540	37.3	47	116	12	37	54	57	86	31	39
Gibsonville town.....	6,410	38.4	419	1,197	200	262	784	1,006	947	433	425
Alamance County (part).....	3,148	39.5	147	660	106	127	299	517	512	243	204
Guilford County (part).....	3,262	37.2	272	537	94	135	485	489	435	190	221
Glen Alpine town, Burke County.....	1,517	39.6	104	242	46	68	208	206	193	107	88
Glen Raven CDP, Alamance County.....	2,750	37.3	202	514	117	135	330	405	406	147	153
Glennville CDP, Jackson County.....	110	55.3	5	2	1	9	11	8	18	16	7
Gloucester CDP, Carteret County.....	537	44.0	26	71	21	28	51	77	112	37	36
Godwin town, Cumberland County.....	139	43.8	8	20	6	7	13	16	26	10	8
Goldsboro city, Wayne County.....	36,437	36.1	2,662	5,737	1,610	2,732	5,068	3,976	5,001	2,366	1,841
Goldston town, Chatham County.....	268	49.0	11	37	9	4	18	33	63	28	12
Gorman CDP, Durham County.....	1,011	38.9	89	147	23	38	144	148	131	70	60
Graham city, Alamance County.....	14,153	37.5	1,051	2,522	440	643	1,984	1,866	1,929	874	773
Grandfather village, Avery County.....	25	71.5	0	0	0	0	2	1	0	4	3
Granite Falls town, Caldwell County.....	4,722	38.9	332	832	157	225	531	711	699	295	273
Granite Quarry town, Rowan County.....	2,930	38.1	197	550	102	125	363	402	416	220	161
Grantsboro town, Pamlico County.....	688	42.4	47	110	20	26	77	87	116	49	54
Greenevers town, Duplin County.....	634	34.3	67	108	32	39	77	77	80	36	39
Green Level town, Alamance County.....	2,100	35.4	184	423	73	99	257	280	290	101	136
Greensboro city, Guilford County.....	269,666	33.4	17,418	43,812	17,297	21,684	40,211	35,667	34,388	15,166	13,050
Greenville city, Pitt County.....	84,554	26.0	5,185	10,647	12,012	12,377	13,726	8,792	8,080	3,646	3,052

Table 2.

Age and Sex: 2010—Con.

[For information on confidentiality protection, nonsampling error, and definitions, see Selected Appendixes at <www.census.gov/prod/cen2010/cph-1-a.pdf>]

Age—Con			Age and sex						Percent of total population		State County Place
65 to 74 years	75 to 84 years	85 years and over	All ages		18 years and over		65 years and over		Under 18 years	65 years and over	
			Female	Males per 100 females	Total	Female	Total	Female			
PLACE—Con.											
101	54	25	509	86.8	771	424	180	109	18.9	18.9	Fair Bluff town, Columbus County
28	15	10	131	96.9	204	103	53	29	20.9	20.5	Fairfield CDP, Hyde County
794	437	123	1,516	94.7	2,668	1,360	1,354	659	9.6	45.9	Fairfield Harbour CDP, Craven County
266	209	68	1,485	79.3	1,972	1,159	543	343	25.9	20.4	Fairmont town, Robeson County
199	121	48	1,088	94.9	1,588	828	368	213	25.1	17.4	Fairplains CDP, Wilkes County
227	118	46	1,387	93.1	2,075	1,101	391	218	22.5	14.6	Fairview CDP, Buncombe County
290	115	43	1,652	101.2	2,487	1,249	448	242	25.2	13.5	Fairview town, Union County
46	49	11	477	101.5	693	342	106	59	27.9	11.0	Faison town
46	49	11	477	101.5	693	342	106	59	27.9	11.0	Duplin County (part)
0	0	0	0	(X)	0	0	0	0	(X)	(X)	Sampson County (part)
73	35	17	393	105.3	617	302	125	67	23.5	15.5	Faith town, Rowan County
14	13	5	128	101.6	163	84	32	20	36.8	12.4	Falcon town
14	13	5	128	101.6	163	84	32	20	36.8	12.4	Cumberland County (part)
0	0	0	0	(X)	0	0	0	0	(X)	(X)	Sampson County (part)
8	8	2	46	108.7	71	36	18	10	26.0	18.8	Falkland town, Pitt County
47	38	12	319	90.3	459	244	97	61	24.4	16.0	Fallston town, Cleveland County
418	274	118	2,570	81.1	3,505	2,027	810	512	24.7	17.4	Farmville town, Pitt County
10,941	6,501	1,992	103,588	93.6	148,916	78,158	19,434	11,668	25.8	9.7	Fayetteville city, Cumberland County
724	741	219	1,362	71.7	2,266	1,318	1,684	957	3.1	72.0	Fearrington Village CDP, Chatham County
55	17	9	345	99.7	500	256	81	42	27.4	11.8	Five Points CDP, Hoke County
874	491	120	1,618	92.5	2,798	1,472	1,485	751	10.1	47.7	Flat Rock village, Henderson County
159	96	38	835	86.3	1,226	666	293	179	21.2	18.8	Flat Rock CDP, Surry County
541	352	108	3,813	88.5	5,484	2,962	1,001	607	23.7	13.9	Fletcher town, Henderson County
677	458	215	4,123	81.3	5,632	3,167	1,350	873	24.7	18.1	Forest City town, Rutherford County
49	28	6	170	114.7	329	156	83	43	9.9	22.7	Forest Hills village, Jackson County
468	224	51	1,980	96.5	3,030	1,551	743	382	22.1	19.1	Forest Oaks CDP, Guilford County
125	52	21	677	102.4	1,138	569	198	110	16.9	14.5	Foscoe CDP, Watauga County
44	27	17	226	88.9	324	178	88	53	24.1	20.6	Fountain town, Pitt County
145	104	35	1,024	87.6	1,418	789	284	183	26.2	14.8	Four Oaks town, Johnston County
132	106	30	478	88.7	788	414	268	138	12.6	29.7	Foxfire village, Moore County
418	304	120	2,066	86.1	3,030	1,659	842	535	21.2	21.9	Franklin town, Macon County
191	135	49	1,097	84.4	1,577	875	375	228	22.0	18.5	Franklinton town, Franklin County
59	37	12	593	96.3	791	413	108	62	32.0	9.3	Franklinville town, Randolph County
127	78	37	679	84.8	1,004	554	242	147	20.0	19.3	Fremont town, Wayne County
22	11	0	97	106.2	180	89	33	14	10.0	16.5	Frisco CDP, Dare County
192	131	42	1,009	101.3	1,603	811	365	201	21.1	18.0	Fruitland CDP, Henderson County
1,091	616	300	9,451	89.8	12,552	6,826	2,007	1,233	30.0	11.2	Fuquay-Varina town, Wake County
366	211	48	2,031	99.5	3,145	1,605	625	345	22.4	15.4	Gamewell town, Caldwell County
76	44	13	312	100.3	465	245	133	78	25.6	21.3	Garland town, Sampson County
1,656	951	421	13,514	90.5	19,468	10,429	3,028	1,825	24.4	11.8	Gamer town, Wake County
81	64	19	590	79.2	817	480	164	108	22.7	15.5	Garysburg town, Northampton County
111	68	30	585	96.9	904	474	209	110	21.5	18.1	Gaston town, Northampton County
5,069	3,290	1,426	37,833	89.6	54,020	29,100	9,785	6,015	24.7	13.6	Gastonia city, Gaston County
38	14	5	165	94.5	257	135	57	36	19.9	17.8	Gatesville town, Gates County
99	51	15	425	94.6	670	345	165	94	19.0	20.0	Germanton CDP
71	42	11	277	89.5	421	227	124	72	19.8	23.6	Forsyth County (part)
28	9	4	148	104.1	249	118	41	22	17.5	13.6	Stokes County (part)
43	11	4	129	96.9	210	107	58	32	17.3	22.8	Gerton CDP, Henderson County
21	24	16	296	82.4	377	214	61	44	30.2	11.3	Gibson town, Scotland County
448	218	71	3,446	86.0	4,794	2,642	737	439	25.2	11.5	Gibsonville town
214	88	31	1,675	87.9	2,341	1,280	333	194	25.6	10.6	Alamance County (part)
234	130	40	1,771	84.2	2,453	1,362	404	245	24.8	12.4	Guilford County (part)
145	77	33	789	92.3	1,171	615	255	149	22.8	16.8	Glen Alpine town, Burke County
206	92	43	1,448	89.9	2,034	1,078	341	204	26.0	12.4	Glen Raven CDP, Alamance County
24	7	2	51	115.7	103	46	33	14	6.4	30.0	Glennville CDP, Jackson County
55	17	6	279	92.5	440	225	78	46	18.1	14.5	Gloucester CDP, Carteret County
19	3	3	80	73.8	111	62	25	14	20.1	18.0	Godwin town, Cumberland County
2,778	1,958	708	18,783	94.0	28,038	14,675	5,444	3,445	23.1	14.9	Goldsboro city, Wayne County
27	19	7	147	82.3	220	122	53	34	17.9	19.8	Goldston town, Chatham County
89	57	15	501	101.8	775	383	161	100	23.3	15.9	Gorman CDP, Durham County
1,107	690	274	7,528	88.0	10,580	5,747	2,071	1,253	25.2	14.6	Graham city, Alamance County
4	10	1	14	78.6	25	14	15	9	0.0	60.0	Grandfather village, Avery County
381	199	87	2,465	91.6	3,558	1,904	667	417	24.7	14.1	Granite Falls town, Caldwell County
209	144	41	1,507	94.4	2,183	1,141	394	222	25.5	13.4	Granite Quarry town, Rowan County
47	45	10	328	109.8	531	258	102	55	22.8	14.8	Grantsboro town, Pamlico County
44	23	12	345	83.8	459	256	79	48	27.6	12.5	Greenevers town, Duplin County
177	59	21	1,092	92.3	1,493	797	257	152	28.9	12.2	Green Level town, Alamance County
15,963	10,362	4,648	142,873	88.7	208,436	112,882	30,973	18,658	22.7	11.5	Greensboro city, Guilford County
3,473	2,413	1,151	45,792	84.6	68,722	38,026	7,037	4,356	18.7	8.3	Greenville city, Pitt County

Table 2.
Age and Sex: 2010—Con.

[For information on confidentiality protection, nonsampling error, and definitions, see Selected Appendixes at <www.census.gov/prod/cen2010/cph-1-a.pdf>]

State County Place	Total population	Median age	Age								
			Under 5 years	5 to 17 years	18 to 20 years	21 to 24 years	25 to 34 years	35 to 44 years	45 to 54 years	55 to 59 years	60 to 64 years
PLACE—Con.											
Grifton town.....	2,617	38.8	202	488	92	127	287	311	371	161	165
Lenoir County (part).....	186	41.0	13	29	7	12	17	25	27	25	9
Pitt County (part).....	2,431	38.6	189	459	85	115	270	286	344	136	156
Grimesland town, Pitt County.....	441	38.5	22	95	19	15	57	50	76	23	17
Grover town, Cleveland County.....	708	36.1	47	140	33	38	84	119	80	38	45
Gulf CDP, Chatham County.....	144	42.5	6	19	4	10	16	21	19	9	14
Half Moon CDP, Onslow County.....	8,352	27.8	886	1,607	413	783	1,423	961	997	434	321
Halifax town, Halifax County.....	234	43.0	13	39	7	9	28	27	32	17	20
Hallsboro CDP, Columbus County.....	465	43.3	27	72	16	24	43	62	57	30	38
Hamilton town, Martin County.....	408	47.3	17	70	16	10	41	36	61	37	32
Hamlet city, Richmond County.....	6,495	37.0	519	1,227	268	288	767	842	811	375	375
Hampstead CDP, Pender County.....	4,083	42.6	256	688	137	131	345	641	641	258	279
Harkers Island CDP, Carteret County.....	1,207	53.8	36	116	32	41	104	99	208	128	124
Harmony town, Iredell County.....	531	40.4	33	100	20	22	52	73	81	38	33
Harrells town.....	202	44.5	5	38	8	9	18	25	20	16	20
Duplin County (part).....	23	36.3	0	7	1	0	3	5	1	2	2
Sampson County (part).....	179	47.2	5	31	7	9	15	20	19	14	18
Harrellsville town, Hertford County.....	106	46.5	6	18	5	3	9	11	14	8	10
Harrisburg town, Cabarrus County.....	11,526	37.3	778	2,728	331	312	1,175	2,227	1,798	628	489
Hassell town, Martin County.....	84	46.0	4	11	3	1	4	17	11	10	10
Hatteras CDP, Dare County.....	504	46.8	21	59	9	22	73	57	82	71	36
Havelock city, Craven County.....	20,735	23.5	2,363	3,237	2,097	3,917	3,618	1,820	1,724	670	418
Haw River town, Alamance County.....	2,298	38.5	189	378	72	117	296	297	329	163	120
Hayesville town, Clay County.....	311	45.8	21	44	15	7	36	30	52	11	26
Hays CDP, Wilkes County.....	1,851	39.5	126	327	70	89	197	252	292	146	106
Hemby Bridge town, Union County.....	1,520	39.6	93	277	57	48	188	214	231	86	103
Henderson city, Vance County.....	15,368	38.6	1,156	2,760	645	825	1,694	1,802	2,013	985	834
Hendersonville city, Henderson County.....	13,137	48.7	725	1,608	363	577	1,462	1,327	1,550	772	790
Henrietta CDP, Rutherford County.....	461	40.7	39	69	14	25	52	63	55	28	24
Hertford town, Perquimans County.....	2,143	38.6	169	372	78	124	265	197	270	139	132
Hickory city.....	40,010	37.7	2,719	6,706	1,835	2,210	5,067	5,498	5,562	2,370	2,310
Burke County (part).....	66	54.5	0	8	2	4	1	6	13	7	3
Caldwell County (part).....	18	33.0	5	0	0	0	6	3	4	0	0
Catawba County (part).....	39,926	37.7	2,714	6,698	1,833	2,206	5,060	5,489	5,545	2,363	2,307
Hiddenite CDP, Alexander County.....	536	43.3	26	86	18	26	59	67	100	32	27
Highlands town.....	924	56.6	35	77	19	34	65	64	142	78	103
Jackson County (part).....	4	74.0	0	0	0	1	0	0	0	0	0
Macon County (part).....	920	56.5	35	77	19	33	65	64	142	78	103
High Point city.....	104,371	35.8	7,378	18,960	5,330	5,464	13,868	14,836	14,673	6,026	5,340
Davidson County (part).....	5,310	32.1	452	1,091	143	261	981	905	651	253	200
Forsyth County (part).....	8	38.0	1	1	0	0	2	0	2	1	0
Guilford County (part).....	99,042	36.1	6,923	17,868	5,187	5,201	12,884	13,931	14,020	5,771	5,138
Randolph County (part).....	11	59.5	2	0	0	2	1	0	0	1	2
High Shoals town, Gaston County.....	696	37.0	69	112	28	39	89	89	105	37	50
Hightsville CDP, New Hanover County.....	739	42.0	19	42	11	34	152	163	182	61	34
Hildebran town, Burke County.....	2,023	42.0	118	305	74	94	239	262	310	119	104
Hillsborough town, Orange County.....	6,087	38.2	444	1,016	196	240	842	957	949	388	314
Hillsdale CDP, Davie County.....	984	39.0	75	141	15	27	162	140	113	52	60
Hobgood town, Halifax County.....	348	50.5	16	40	14	21	32	24	62	30	30
Hobucken CDP, Pamlico County.....	129	53.3	7	18	4	5	13	9	12	7	12
Hoffman town, Richmond County.....	588	36.4	34	122	31	26	67	90	87	38	27
Holden Beach town, Brunswick County.....	575	62.1	10	27	10	10	18	39	70	66	99
Hollister CDP, Halifax County.....	674	40.7	41	111	39	41	57	89	100	51	43
Holly Ridge town, Onslow County.....	1,268	30.1	110	142	31	146	312	139	130	65	59
Holly Springs town, Wake County.....	24,661	33.1	2,507	6,206	504	521	3,592	5,262	3,131	867	865
Hookerton town, Greene County.....	409	39.8	34	58	16	15	61	42	45	37	24
Hoopers Creek CDP, Henderson County.....	1,056	41.4	55	179	27	32	131	154	173	66	92
Hope Mills town, Cumberland County.....	15,176	31.9	1,220	3,413	609	805	2,222	2,349	2,128	698	587
Horse Shoe CDP, Henderson County.....	2,351	48.1	97	387	50	65	198	274	396	195	215
Hot Springs town, Madison County.....	560	44.0	25	107	12	13	57	77	68	38	46
Hudson town, Caldwell County.....	3,776	40.1	204	667	149	188	398	572	504	214	225
Huntersville town, Mecklenburg County.....	46,773	35.2	3,913	9,598	1,134	1,589	7,012	8,967	7,044	2,406	1,923
Icard CDP, Burke County.....	2,664	42.1	130	442	121	102	275	392	418	161	166
Indian Beach town, Carteret County.....	112	59.7	1	3	0	2	3	4	22	22	15
Indian Trail town, Union County.....	33,518	33.7	2,876	8,083	1,005	1,104	4,458	6,469	4,524	1,445	1,234
Ingold CDP, Sampson County.....	471	30.4	49	105	13	31	71	60	38	19	27
Iron Station CDP, Lincoln County.....	755	43.8	47	116	16	32	71	115	139	49	58
Ivanhoe CDP, Sampson County.....	264	44.7	17	35	10	10	35	27	50	19	17
JAARS CDP, Union County.....	597	43.5	53	113	18	18	61	41	100	34	46

Table 2.

Age and Sex: 2010—Con.

[For information on confidentiality protection, nonsampling error, and definitions, see Selected Appendixes at <www.census.gov/prod/cen2010/cph-1-a.pdf>]

Age—Con			Age and sex						Percent of total population		State County Place
65 to 74 years	75 to 84 years	85 years and over	All ages		18 years and over		65 years and over		Under 18 years	65 years and over	
			Female	Males per 100 females	Total	Female	Total	Female			
PLACE—Con.											
212	154	47	1,408	85.9	1,927	1,067	413	248	26.4	15.8	Grifton town
10	6	6	99	87.9	144	82	22	11	22.6	11.8	Lenoir County (part)
202	148	41	1,309	85.7	1,783	985	391	237	26.7	16.1	Pitt County (part)
47	16	4	223	97.8	324	164	67	39	26.5	15.2	Grimesland town, Pitt County
51	25	8	359	97.2	521	274	84	48	26.4	11.9	Grover town, Cleveland County
13	9	4	72	100.0	119	62	26	13	17.4	18.1	Gulf CDP, Chatham County
375	127	25	4,303	94.1	5,859	3,068	527	297	29.8	6.3	Half Moon CDP, Onslow County
16	16	10	138	69.6	182	110	42	29	22.2	17.9	Halifax town, Halifax County
44	40	12	233	99.6	366	186	96	59	21.3	20.6	Hallsboro CDP, Columbus County
57	25	6	232	75.9	321	183	88	52	21.3	21.6	Hamilton town, Martin County
538	315	170	3,498	85.7	4,749	2,637	1,023	628	26.9	15.8	Hamlet city, Richmond County
400	232	75	2,059	98.3	3,139	1,588	707	372	23.1	17.3	Hampstead CDP, Pender County
202	100	17	608	98.5	1,055	533	319	160	12.6	26.4	Harkers Island CDP, Carteret County
52	17	10	265	100.4	398	204	79	52	25.0	14.9	Harmony town, Iredell County
15	20	8	109	85.3	159	91	43	28	21.3	21.3	Harrells town
1	1	0	15	53.3	16	11	2	2	30.4	8.7	Duplin County (part)
14	19	8	94	90.4	143	80	41	26	20.1	22.9	Sampson County (part)
14	7	1	57	86.0	82	43	22	12	22.6	20.8	Harrellsville town, Hertford County
610	324	126	5,884	95.9	8,020	4,213	1,060	635	30.4	9.2	Harrisburg town, Cabarrus County
6	4	3	46	82.6	69	37	13	7	17.9	15.5	Hassell town, Martin County
44	18	12	247	104.0	424	204	74	37	15.9	14.7	Hatteras CDP, Dare County
522	263	86	9,364	121.4	15,135	6,572	871	508	27.0	4.2	Havelock city, Craven County
188	114	35	1,184	94.1	1,731	896	337	188	24.7	14.7	Haw River town, Alamance County
33	28	8	164	89.6	246	134	69	43	20.9	22.2	Hayesville town, Clay County
155	73	18	952	94.4	1,398	729	246	136	24.5	13.3	Hays CDP, Wilkes County
149	55	19	765	98.7	1,150	587	223	123	24.3	14.7	Hemby Bridge town, Union County
1,230	921	503	8,544	79.9	11,452	6,598	2,654	1,749	25.5	17.3	Henderson city, Vance County
1,317	1,533	1,113	7,264	80.9	10,804	6,116	3,963	2,604	17.8	30.2	Hendersonville city, Henderson County
46	38	8	245	88.2	353	183	92	50	23.4	20.0	Henrietta CDP, Rutherford County
174	147	76	1,197	79.0	1,602	914	397	251	25.2	18.5	Hertford town, Perquimans County
2,902	1,958	873	20,935	91.1	30,585	16,260	5,733	3,491	23.6	14.3	Hickory city
11	9	2	34	94.1	58	29	22	12	12.1	33.3	Burke County (part)
0	0	0	5	260.0	13	5	0	0	27.8	0.0	Caldwell County (part)
2,891	1,949	871	20,896	91.1	30,514	16,226	5,711	3,479	23.6	14.3	Catawba County (part)
50	27	18	268	100.0	424	218	95	55	20.9	17.7	Hiddenite CDP, Alexander County
177	93	37	484	90.9	812	431	307	173	12.1	33.2	Highlands town
1	2	0	2	100.0	4	2	3	2	0.0	75.0	Jackson County (part)
176	91	37	482	90.9	808	429	304	171	12.2	33.0	Macon County (part)
6,396	4,196	1,904	55,369	88.5	78,033	42,399	12,496	7,568	25.2	12.0	High Point city
218	135	20	2,851	86.3	3,767	2,077	373	223	29.1	7.0	Davidson County (part)
0	1	0	4	100.0	6	3	1	1	25.0	12.5	Forsyth County (part)
6,175	4,060	1,884	52,509	88.6	74,251	40,315	12,119	7,343	25.0	12.2	Guilford County (part)
3	0	0	5	120.0	9	4	3	1	18.2	27.3	Randolph County (part)
48	26	4	368	89.1	515	277	78	51	26.0	11.2	High Shoals town, Gaston County
25	11	5	188	293.1	678	150	41	25	8.3	5.5	Hightsville CDP, New Hanover County
203	147	48	1,040	94.5	1,600	839	398	235	20.9	19.7	Hildebran town, Burke County
356	251	134	3,082	97.5	4,627	2,354	741	466	24.0	12.2	Hillsborough town, Orange County
81	69	49	557	76.7	768	450	199	136	22.0	20.2	Hillsdale CDP, Davie County
44	21	14	177	96.6	292	155	79	47	16.1	22.7	Hobgood town, Halifax County
29	11	2	68	89.7	104	52	42	22	19.4	32.6	Hobucken CDP, Pamlico County
33	24	9	307	91.5	432	216	66	41	26.5	11.2	Hoffman town, Richmond County
159	49	18	297	93.6	538	276	226	114	6.4	39.3	Holden Beach town, Brunswick County
62	29	11	337	100.0	522	279	102	66	22.6	15.1	Hollister CDP, Halifax County
86	41	7	625	102.9	1,016	498	134	73	19.9	10.6	Holly Ridge town, Onslow County
828	277	101	12,665	94.7	15,948	8,383	1,206	703	35.3	4.9	Holly Springs town, Wake County
42	28	7	224	82.6	317	176	77	54	22.5	18.8	Hookerton town, Greene County
97	38	12	540	95.6	822	427	147	78	22.2	13.9	Hoopers Creek CDP, Henderson County
665	348	132	8,199	85.1	10,543	5,911	1,145	754	30.5	7.5	Hope Mills town, Cumberland County
302	123	49	1,204	95.3	1,867	954	474	256	20.6	20.2	Horse Shoe CDP, Henderson County
52	52	13	277	102.2	428	220	117	61	23.6	20.9	Hot Springs town, Madison County
362	234	59	1,955	93.1	2,905	1,540	655	385	23.1	17.3	Hudson town, Caldwell County
1,994	866	327	23,834	96.2	33,262	17,226	3,187	1,791	28.9	6.8	Huntersville town, Mecklenburg County
263	142	52	1,364	95.3	2,092	1,077	457	275	21.5	17.2	Icard CDP, Burke County
26	11	3	55	103.6	108	54	40	18	3.6	35.7	Indian Beach town, Carteret County
1,563	611	146	17,067	96.4	22,559	11,723	2,320	1,323	32.7	6.9	Indian Trail town, Union County
28	23	7	238	97.9	317	159	58	32	32.7	12.3	Ingold CDP, Sampson County
73	33	6	392	92.6	592	308	112	66	21.6	14.8	Iron Station CDP, Lincoln County
25	17	2	133	98.5	212	108	44	26	19.7	16.7	Ivanhoe CDP, Sampson County
53	36	24	314	90.1	431	233	113	59	27.8	18.9	JAARS CDP, Union County

Table 2.
Age and Sex: 2010—Con.

[For information on confidentiality protection, nonsampling error, and definitions, see Selected Appendixes at <www.census.gov/prod/cen2010/cph-1-a.pdf>]

State County Place	Total population	Median age	Age								
			Under 5 years	5 to 17 years	18 to 20 years	21 to 24 years	25 to 34 years	35 to 44 years	45 to 54 years	55 to 59 years	60 to 64 years
PLACE—Con.											
Jackson town, Northampton County.....	513	49.6	15	51	24	29	48	56	89	39	37
Jackson Heights CDP, Lenoir County.....	1,141	41.3	58	195	44	64	111	151	141	84	75
Jacksonville city, Onslow County.....	70,145	22.9	6,819	9,568	9,834	15,292	11,134	5,619	4,745	1,865	1,447
James City CDP, Craven County.....	5,899	40.6	373	943	189	268	789	701	869	407	387
Jamestown town, Guilford County.....	3,382	45.3	188	579	119	96	276	414	569	286	285
Jamesville town, Martin County.....	491	39.7	37	87	27	15	54	72	67	25	25
Jefferson town, Ashe County.....	1,611	45.3	106	183	63	86	200	161	168	88	85
Jonesville town, Yadkin County.....	2,285	41.1	183	353	82	107	254	267	318	151	168
Kannapolis city.....	42,625	35.6	3,471	7,943	1,445	2,095	6,012	5,916	5,704	2,255	2,187
Cabarrus County (part).....	33,194	36.0	2,632	6,212	1,142	1,568	4,600	4,719	4,556	1,777	1,713
Rowan County (part).....	9,431	34.4	839	1,731	303	527	1,412	1,197	1,148	478	474
Keener CDP, Sampson County.....	567	37.7	43	97	14	34	79	68	80	35	28
Kelford town, Bertie County.....	251	39.3	20	39	17	13	28	25	33	21	9
Kelly CDP, Bladen County.....	544	48.8	21	80	10	11	59	51	99	61	53
Kenansville town, Duplin County.....	855	50.3	52	82	17	29	90	98	126	58	68
Kenly town.....	1,339	41.0	76	242	59	64	126	164	222	99	70
Johnston County (part).....	1,176	40.7	68	203	58	58	109	155	193	82	58
Wilson County (part).....	163	46.5	8	39	1	6	17	9	29	17	12
Kernersville town.....	23,123	38.5	1,520	3,958	727	1,132	3,086	3,539	3,373	1,422	1,337
Forsyth County (part).....	23,071	38.5	1,513	3,949	724	1,132	3,078	3,525	3,367	1,421	1,334
Guilford County (part).....	52	34.0	7	9	3	0	8	14	6	1	3
Kill Devil Hills town, Dare County.....	6,683	37.8	384	979	204	348	1,128	1,062	1,139	472	340
King city.....	6,904	43.4	379	1,165	222	227	681	948	1,074	411	419
Forsyth County (part).....	619	33.8	47	133	20	13	102	107	116	25	23
Stokes County (part).....	6,285	44.4	332	1,032	202	214	579	841	958	386	396
Kings Grant CDP, New Hanover County.....	8,113	37.4	490	1,158	295	524	1,333	1,079	1,222	540	533
Kings Mountain city.....	10,296	40.6	634	1,911	370	418	1,083	1,333	1,441	676	651
Cleveland County (part).....	9,242	41.0	547	1,714	324	377	947	1,205	1,303	589	581
Gaston County (part).....	1,054	36.9	87	197	46	41	136	128	138	87	70
Kingstown town, Cleveland County.....	681	39.3	47	134	31	38	59	66	85	54	59
Kinston city, Lenoir County.....	21,677	43.7	1,424	3,700	750	876	2,245	2,150	3,285	1,731	1,497
Kittrell town, Vance County.....	467	20.5	14	75	172	77	28	21	31	16	5
Kitty Hawk town, Dare County.....	3,272	45.4	140	472	90	100	363	446	628	279	266
Knightdale town, Wake County.....	11,401	32.6	891	2,458	380	510	1,965	2,096	1,538	490	342
Kure Beach town, New Hanover County.....	2,012	53.6	53	239	45	61	132	209	316	194	253
La Grange town, Lenoir County.....	2,873	43.2	160	507	91	111	315	315	469	204	196
Lake Junaluska CDP, Haywood County.....	2,734	52.9	85	351	68	75	197	294	379	210	218
Lake Lure town, Rutherford County.....	1,192	62.4	24	78	15	24	55	75	141	108	167
Lake Norman of Catawba CDP, Catawba County.....	7,411	46.5	353	1,111	168	225	613	1,032	1,435	662	650
Lake Park village, Union County.....	3,422	38.6	182	785	110	120	329	588	527	131	154
Lake Royale CDP, Franklin County.....	2,506	45.0	124	400	59	75	239	357	397	217	237
Lake Santeetlah town, Graham County.....	45	69.5	1	5	0	0	2	3	4	4	2
Lake Waccamaw town, Columbus County.....	1,480	48.4	74	219	31	47	143	165	191	122	140
Landis town, Rowan County.....	3,109	39.6	181	515	121	140	413	388	447	193	165
Lansing town, Ashe County.....	158	41.0	9	22	8	6	19	26	26	8	10
Lasker town, Northampton County.....	122	47.7	4	18	6	5	3	14	31	6	12
Lattimore town, Cleveland County.....	488	23.2	24	77	86	78	54	45	39	20	19
Laurel Hill CDP, Scotland County.....	1,254	40.6	82	199	55	57	134	173	186	87	97
Laurel Park town, Henderson County.....	2,180	61.6	72	194	26	40	128	150	258	160	228
Laurinburg city, Scotland County.....	15,962	37.7	1,259	2,822	788	888	1,779	1,739	2,107	1,103	937
Lawndale town, Cleveland County.....	606	42.1	43	110	22	15	64	75	97	33	36
Leggett town, Edgecombe County.....	60	51.0	0	9	0	2	5	7	11	9	5
Leland town, Brunswick County.....	13,527	38.9	1,133	1,627	262	548	2,402	1,785	1,584	982	1,170
Lenoir city, Caldwell County.....	18,228	41.5	1,109	3,047	653	759	2,042	2,351	2,565	1,184	1,145
Lewiston Woodville town, Bertie County.....	549	36.9	41	122	13	36	57	48	88	50	32
Lewisville town, Forsyth County.....	12,639	43.4	634	2,521	376	364	1,007	1,746	2,421	1,095	868
Lexington city, Davidson County.....	18,931	37.4	1,515	3,146	725	1,061	2,458	2,508	2,542	1,115	1,006
Liberty town, Randolph County.....	2,656	39.5	170	506	99	99	282	338	360	179	156
Light Oak CDP, Cleveland County.....	691	45.9	28	105	24	22	73	83	94	71	60
Lilesville town, Anson County.....	536	40.0	34	101	15	17	72	53	85	35	37
Lillington town, Harnett County.....	3,194	39.6	140	341	71	198	587	528	525	204	167
Lincolnton city, Lincoln County.....	10,486	38.4	750	1,716	388	556	1,356	1,367	1,329	664	585
Linden town, Cumberland County.....	130	49.7	3	17	2	6	10	16	23	12	14
Littleton town, Halifax County.....	674	48.3	35	100	29	16	49	65	128	49	45
Locust city.....	2,930	40.5	186	526	84	109	338	400	474	195	172
Cabarrus County (part).....	215	32.6	16	46	4	4	41	33	31	6	8
Stanly County (part).....	2,715	41.1	170	480	80	105	297	367	443	189	164

Table 2.

Age and Sex: 2010—Con.

[For information on confidentiality protection, nonsampling error, and definitions, see Selected Appendixes at <www.census.gov/prod/cen2010/cph-1-a.pdf>]

Age—Con			Age and sex						Percent of total population		State County Place
65 to 74 years	75 to 84 years	85 years and over	All ages		18 years and over		65 years and over		Under 18 years	65 years and over	
			Female	Males per 100 females	Total	Female	Total	Female			
PLACE—Con.											
68	39	18	235	118.3	447	211	125	78	12.9	24.4	Jackson town, Northampton County
112	98	8	595	91.8	888	472	218	130	22.2	19.1	Jackson Heights CDP, Lenoir County
1,912	1,384	526	28,919	142.6	53,758	20,877	3,822	2,349	23.4	5.4	Jacksonville city, Onslow County
508	315	150	2,995	97.0	4,583	2,378	973	566	22.3	16.5	James City CDP, Craven County
320	186	64	1,750	93.3	2,615	1,393	570	302	22.7	16.9	Jamestown town, Guilford County
47	24	11	281	74.7	367	208	82	54	25.3	16.7	Jamesville town, Martin County
182	153	136	882	82.7	1,322	744	471	319	17.9	29.2	Jefferson town, Ashe County
216	140	46	1,231	85.6	1,749	979	402	252	23.5	17.6	Jonesville town, Yadkin County
2,942	1,811	844	22,196	92.0	31,211	16,637	5,597	3,360	26.8	13.1	Kannapolis city
2,268	1,393	614	17,324	91.6	24,350	13,034	4,275	2,568	26.6	12.9	Cabarrus County (part)
674	418	230	4,872	93.6	6,861	3,603	1,322	792	27.3	14.0	Rowan County (part)
55	24	10	276	105.4	427	211	89	42	24.7	15.7	Keener CDP, Sampson County
23	21	2	134	87.3	192	106	46	25	23.5	18.3	Kelford town, Bertie County
69	25	5	272	100.0	443	226	99	55	18.6	18.2	Kelly CDP, Bladen County
114	78	43	470	81.9	721	403	235	149	15.7	27.5	Kenansville town, Duplin County
117	73	27	705	89.9	1,021	555	217	131	23.7	16.2	Kenly town
101	67	24	620	89.7	905	484	192	115	23.0	16.3	Johnston County (part)
16	6	3	85	91.8	116	71	25	16	28.8	15.3	Wilson County (part)
1,617	1,031	381	12,276	88.4	17,645	9,567	3,029	1,842	23.7	13.1	Kernersville town
1,616	1,031	381	12,251	88.3	17,609	9,550	3,028	1,842	23.7	13.1	Forsyth County (part)
1	0	0	25	108.0	36	17	1	0	30.8	1.9	Guilford County (part)
374	192	61	3,234	106.6	5,320	2,552	627	344	20.4	9.4	Kill Devil Hills town, Dare County
653	476	249	3,746	84.3	5,360	2,977	1,378	872	22.4	20.0	King city
21	9	3	323	91.6	439	236	33	17	29.1	5.3	Forsyth County (part)
632	467	246	3,423	83.6	4,921	2,741	1,345	855	21.7	21.4	Stokes County (part)
575	290	74	4,066	99.5	6,465	3,270	939	531	20.3	11.6	Kings Grant CDP, New Hanover County
848	636	295	5,551	85.5	7,751	4,311	1,779	1,147	24.7	17.3	Kings Mountain city
770	604	281	4,983	85.5	6,981	3,876	1,655	1,074	24.5	17.9	Cleveland County (part)
78	32	14	568	85.6	770	435	124	73	26.9	11.8	Gaston County (part)
69	29	10	359	89.7	500	275	108	60	26.6	15.9	Kingstown town, Cleveland County
1,913	1,544	562	11,847	83.0	16,553	9,390	4,019	2,583	23.6	18.5	Kinston city, Lenoir County
10	9	9	242	93.0	378	194	28	20	19.1	6.0	Kittrell town, Vance County
293	160	35	1,656	97.6	2,660	1,355	488	254	18.7	14.9	Kitty Hawk town, Dare County
436	192	103	6,086	87.3	8,052	4,432	731	471	29.4	6.4	Knightdale town, Wake County
376	118	16	1,029	95.5	1,720	879	510	247	14.5	25.3	Kure Beach town, New Hanover County
297	158	50	1,542	86.3	2,206	1,217	505	314	23.2	17.6	La Grange town, Lenoir County
448	318	91	1,456	87.8	2,298	1,246	857	485	15.9	31.3	Lake Junaluska CDP, Haywood County
321	160	24	608	96.1	1,090	566	505	255	8.6	42.4	Lake Lure town, Rutherford County
796	275	91	3,722	99.1	5,947	3,005	1,162	593	19.8	15.7	Lake Norman of Catawba CDP, Catawba County
238	155	103	1,851	84.9	2,455	1,383	496	317	28.3	14.5	Lake Park village, Union County
297	89	15	1,241	101.9	1,982	1,004	401	182	20.9	16.0	Lake Royale CDP, Franklin County
10	10	4	22	104.5	39	20	24	13	13.3	53.3	Lake Santeetlah town, Graham County
200	101	47	763	94.0	1,187	613	348	200	19.8	23.5	Lake Waccamaw town, Columbus County
296	190	60	1,600	94.3	2,413	1,278	546	328	22.4	17.6	Landis town, Rowan County
14	6	4	82	92.7	127	61	24	13	19.6	15.2	Lansing town, Ashe County
13	6	4	61	100.0	100	50	23	15	18.0	18.9	Lasker town, Northampton County
18	12	16	240	103.3	387	183	46	28	20.7	9.4	Lattimore town, Cleveland County
119	47	18	665	88.6	973	525	184	103	22.4	14.7	Laurel Hill CDP, Scotland County
409	350	165	1,216	79.3	1,914	1,081	924	527	12.2	42.4	Laurel Park town, Henderson County
1,278	851	411	8,771	82.0	11,881	6,802	2,540	1,621	25.6	15.9	Laurinburg city, Scotland County
47	48	16	305	98.7	453	230	111	60	25.2	18.3	Lawndale town, Cleveland County
6	6	0	28	114.3	51	23	12	5	15.0	20.0	Leggett town, Edgecombe County
1,467	452	115	7,003	93.2	10,767	5,701	2,034	1,043	20.4	15.0	Leland town, Brunswick County
1,652	1,180	541	9,554	90.8	14,072	7,501	3,373	2,100	22.8	18.5	Lenoir city, Caldwell County
39	15	8	304	80.6	386	223	62	37	29.7	11.3	Lewiston Woodville town, Bertie County
961	466	180	6,505	94.3	9,484	4,965	1,607	898	25.0	12.7	Lewisville town, Forsyth County
1,410	986	459	9,818	92.8	14,270	7,524	2,855	1,795	24.6	15.1	Lexington city, Davidson County
259	133	75	1,385	91.8	1,980	1,065	467	292	25.5	17.6	Liberty town, Randolph County
75	42	14	339	103.8	558	286	131	73	19.2	19.0	Light Oak CDP, Cleveland County
32	37	18	279	92.1	401	207	87	55	25.2	16.2	Lilesville town, Anson County
207	152	74	1,301	145.5	2,713	1,044	433	298	15.1	13.6	Lillington town, Harnett County
842	645	288	5,536	89.4	8,020	4,339	1,775	1,118	23.5	16.9	Lincolnton city, Lincoln County
16	7	4	70	85.7	110	57	27	13	15.4	20.8	Linden town, Cumberland County
82	57	19	395	70.6	539	324	158	103	20.0	23.4	Littleton town, Halifax County
271	130	45	1,503	94.9	2,218	1,136	446	245	24.3	15.2	Locust city
21	2	3	114	88.6	153	80	26	12	28.8	12.1	Cabarrus County (part)
250	128	42	1,389	95.5	2,065	1,056	420	233	23.9	15.5	Stanly County (part)

Table 2.

Age and Sex: 2010—Con.

[For information on confidentiality protection, nonsampling error, and definitions, see Selected Appendixes at <www.census.gov/prod/cen2010/cph-1-a.pdf>]

State County Place	Total population	Median age	Age								
			Under 5 years	5 to 17 years	18 to 20 years	21 to 24 years	25 to 34 years	35 to 44 years	45 to 54 years	55 to 59 years	60 to 64 years
PLACE—Con.											
Long View town.....	4,871	38.8	343	743	169	273	660	670	644	294	305
Burke County (part).....	752	41.3	44	82	32	47	100	115	98	48	56
Catawba County (part).....	4,119	38.2	299	661	137	226	560	555	546	246	249
Louisburg town, Franklin County.....	3,359	38.2	174	429	524	222	262	267	383	201	178
Love Valley town, Iredell County.....	90	49.8	3	10	1	1	5	15	17	16	8
Lowell city, Gaston County.....	3,526	37.4	253	582	105	163	516	553	453	226	197
Lowesville CDP, Lincoln County.....	2,945	41.1	189	530	92	90	289	490	500	204	186
Lowgap CDP, Surry County.....	324	40.8	14	71	7	7	30	55	44	23	26
Lucama town, Wilson County.....	1,108	34.8	72	208	48	65	165	166	155	38	55
Lumber Bridge town, Robeson County.....	94	51.0	1	10	4	7	7	8	21	16	1
Lumberton city, Robeson County.....	21,542	36.5	1,714	3,636	833	1,252	2,951	2,731	2,848	1,267	1,157
McAdenville town, Gaston County.....	651	40.5	47	99	19	23	79	96	102	57	30
Macclesfield town, Edgecombe County.....	471	46.4	20	65	14	25	46	57	73	41	32
McDonald town, Robeson County.....	113	40.9	9	20	7	1	5	21	14	13	5
McFarlan town, Anson County.....	117	40.2	10	27	4	1	6	19	14	2	12
McLeansville CDP, Guilford County.....	1,021	47.0	50	136	32	40	106	117	174	74	80
Macon town, Warren County.....	119	50.8	8	12	3	5	11	7	24	17	11
Madison town, Rockingham County.....	2,246	44.4	105	354	82	91	233	276	352	184	171
Maggie Valley town, Haywood County.....	1,150	53.3	45	132	20	26	112	112	161	129	107
Magnolia town, Duplin County.....	939	31.7	109	185	41	44	137	103	123	48	35
Maiden town.....	3,310	37.9	208	550	108	140	499	521	425	209	194
Catawba County (part).....	3,308	37.9	208	550	108	140	499	521	424	209	194
Lincoln County (part).....	2	64.5	0	0	0	0	0	0	1	0	0
Mamers CDP, Harnett County.....	826	38.0	58	171	26	33	88	126	93	61	59
Manns Harbor CDP, Dare County.....	821	40.4	44	134	29	43	98	116	130	62	44
Manteo town, Dare County.....	1,434	42.8	101	199	37	51	187	181	223	103	108
Marble CDP, Cherokee County.....	321	44.9	27	55	11	6	23	39	47	13	18
Marietta town, Robeson County.....	175	48.1	7	32	9	4	11	14	37	12	21
Marion city, McDowell County.....	7,838	37.9	502	1,165	245	442	1,222	1,109	1,020	433	402
Mar-Mac CDP, Wayne County.....	3,615	37.5	248	620	135	200	497	456	493	247	229
Marshall town, Madison County.....	872	41.0	54	118	35	36	121	118	108	69	58
Marshallberg CDP, Carteret County.....	403	53.1	22	30	5	23	35	39	66	41	43
Mars Hill town, Madison County.....	1,869	22.9	47	168	487	300	151	144	163	78	80
Marshville town, Union County.....	2,402	35.2	185	506	94	110	299	310	355	124	109
Marvin village, Union County.....	5,579	36.8	416	1,867	109	79	181	1,214	1,016	214	202
Matthews town, Mecklenburg County.....	27,198	40.3	1,470	5,304	905	1,057	2,856	3,932	4,686	1,888	1,494
Maury CDP, Greene County.....	1,685	37.7	44	102	30	128	429	403	322	78	42
Maxton town.....	2,426	37.3	204	468	109	122	249	275	322	180	168
Robeson County (part).....	2,230	35.9	195	440	104	113	238	244	296	154	140
Scotland County (part).....	196	48.3	9	28	5	9	11	31	26	26	28
Mayodan town, Rockingham County.....	2,478	43.8	132	377	96	106	233	332	362	174	135
Maysville town, Jones County.....	1,019	32.1	89	167	49	108	130	86	146	78	51
Mebane city.....	11,393	35.8	875	2,158	331	555	1,613	1,899	1,563	580	588
Alamance County (part).....	9,600	36.6	705	1,861	275	447	1,282	1,597	1,366	488	497
Orange County (part).....	1,793	33.2	170	297	56	108	331	302	197	92	91
Mesic town, Pamlico County.....	220	50.0	13	24	12	11	19	14	38	11	22
Micro town, Johnston County.....	441	37.6	27	93	8	22	50	55	34	24	23
Middleburg town, Vance County.....	133	43.8	4	24	6	5	15	13	27	9	8
Middlesex town, Nash County.....	822	40.4	56	147	27	30	108	89	116	40	47
Midland town.....	3,073	40.3	204	507	102	134	360	452	491	195	206
Cabarrus County (part).....	3,073	40.3	204	507	102	134	360	452	491	195	206
Mecklenburg County (part).....	0	0.0	0	0	0	0	0	0	0	0	0
Midway town, Davidson County.....	4,679	42.5	205	822	169	158	465	689	745	359	316
Millers Creek CDP, Wilkes County.....	2,112	43.7	129	341	45	79	242	248	354	159	146
Millingport CDP, Stanly County.....	599	41.1	29	112	20	24	64	96	87	56	42
Mills River town, Henderson County.....	6,802	45.7	324	1,088	204	195	599	908	1,203	556	542
Milton town, Caswell County.....	166	51.0	7	25	1	3	11	22	31	15	13
Mineral Springs town, Union County.....	2,639	41.7	132	524	99	83	239	415	485	201	164
Minnesott Beach town, Pamlico County.....	440	58.1	13	39	7	9	33	34	54	56	60
Mint Hill town.....	22,722	41.8	1,248	4,248	696	886	2,149	3,265	3,711	1,539	1,635
Mecklenburg County (part).....	22,669	41.9	1,242	4,236	695	886	2,143	3,252	3,705	1,539	1,631
Union County (part).....	53	37.2	6	12	1	0	6	13	6	0	4
Misenheimer village, Stanly County.....	728	20.9	4	29	344	181	37	36	34	18	12
Mocksville town, Davie County.....	5,051	39.4	344	912	190	199	585	692	670	287	247
Momeyer town, Nash County.....	224	44.0	8	35	6	11	26	30	29	17	15
Moncure CDP, Chatham County.....	711	42.7	47	110	20	28	79	93	109	86	44
Monroe city, Union County.....	32,797	32.5	3,005	6,689	1,306	1,767	4,866	4,747	3,822	1,516	1,431

Table 2.

Age and Sex: 2010—Con.

[For information on confidentiality protection, nonsampling error, and definitions, see Selected Appendixes at <www.census.gov/prod/cen2010/cph-1-a.pdf>]

Age—Con			Age and sex						Percent of total population		State County Place
65 to 74 years	75 to 84 years	85 years and over	All ages		18 years and over		65 years and over		Under 18 years	65 years and over	
			Female	Males per 100 females	Total	Female	Total	Female			
PLACE—Con.											
370	305	95	2,477	96.6	3,785	1,949	770	456	22.3	15.8	Long View town
71	47	12	387	94.3	626	326	130	74	16.8	17.3	Burke County (part)
299	258	83	2,090	97.1	3,159	1,623	640	382	23.3	15.5	Catawba County (part)
283	252	184	1,770	89.8	2,756	1,441	719	498	18.0	21.4	Louisburg town, Franklin County
11	2	1	47	91.5	77	39	14	7	14.4	15.6	Love Valley town, Iredell County
259	170	49	1,873	88.3	2,691	1,440	478	295	23.7	13.6	Lowell city, Gaston County
246	104	25	1,530	92.5	2,226	1,166	375	211	24.4	12.7	Lowesville CDP, Lincoln County
27	17	3	162	100.0	239	122	47	26	26.2	14.5	Lowgap CDP, Surry County
67	54	15	555	99.6	828	424	136	87	25.3	12.3	Lucama town, Wilson County
13	5	1	45	108.9	83	39	19	9	11.7	20.2	Lumber Bridge town, Robeson County
1,571	1,088	494	11,144	93.3	16,192	8,577	3,153	1,982	24.8	14.6	Lumberton city, Robeson County
64	30	5	336	93.8	505	259	99	57	22.4	15.2	McAdenville town, Gaston County
48	39	11	253	86.2	386	206	98	60	18.0	20.8	Macclesfield town, Edgecombe County
5	12	1	62	82.3	84	50	18	12	25.7	15.9	McDonald town, Robeson County
11	9	2	62	88.7	80	45	22	17	31.6	18.8	McFarlan town, Anson County
110	87	15	518	97.1	835	428	212	115	18.2	20.8	McLeansville CDP, Guilford County
16	4	1	55	116.4	99	49	21	14	16.8	17.6	Macon town, Warren County
220	136	42	1,178	90.7	1,787	952	398	225	20.4	17.7	Madison town, Rockingham County
192	85	29	605	90.1	973	514	306	180	15.4	26.6	Maggie Valley town, Haywood County
69	33	12	461	103.7	645	334	114	69	31.3	12.1	Magnolia town, Duplin County
259	145	52	1,610	105.6	2,552	1,239	456	261	22.9	13.8	Maiden town
258	145	52	1,608	105.7	2,550	1,237	455	260	22.9	13.8	Catawba County (part)
1	0	0	2	0.0	2	2	1	1	0.0	50.0	Lincoln County (part)
87	21	3	402	105.5	597	307	111	63	27.7	13.4	Mamers CDP, Harnett County
64	47	10	403	103.7	643	317	121	60	21.7	14.7	Manns Harbor CDP, Dare County
153	71	20	783	83.1	1,134	632	244	142	20.9	17.0	Manteo town, Dare County
46	26	10	159	101.9	239	117	82	43	25.5	25.5	Marble CDP, Cherokee County
15	3	10	91	92.3	136	68	28	14	22.3	16.0	Marietta town, Robeson County
603	448	247	3,736	109.8	6,171	2,947	1,298	841	21.3	16.6	Marion city, McDowell County
295	170	25	1,871	93.2	2,747	1,439	490	273	24.0	13.6	Mar-Mac CDP, Wayne County
87	48	20	423	106.1	700	353	155	89	19.7	17.8	Marshall town, Madison County
60	30	9	190	112.1	351	168	99	51	12.9	24.6	Marshallberg CDP, Carteret County
133	85	33	951	96.5	1,654	847	251	153	11.5	13.4	Mars Hill town, Madison County
126	105	79	1,298	85.1	1,711	934	310	207	28.8	12.9	Marshville town, Union County
199	62	20	2,777	100.9	3,296	1,664	281	136	40.9	5.0	Marvin village, Union County
1,756	1,209	641	14,125	92.6	20,424	10,833	3,606	2,151	24.9	13.3	Matthews town, Mecklenburg County
69	22	16	319	428.2	1,539	241	107	58	8.7	6.4	Maury CDP, Greene County
171	111	47	1,357	78.8	1,754	1,018	329	212	27.7	13.6	Maxton town
158	103	45	1,253	78.0	1,595	937	306	199	28.5	13.7	Robeson County (part)
13	8	2	104	88.5	159	81	23	13	18.9	11.7	Scotland County (part)
251	193	87	1,324	87.2	1,969	1,080	531	345	20.5	21.4	Mayodan town, Rockingham County
52	49	14	535	90.5	763	405	115	72	25.1	11.3	Maysville town, Jones County
721	383	127	6,127	85.9	8,360	4,624	1,231	755	26.6	10.8	Mebane city
633	338	111	5,160	86.0	7,034	3,887	1,082	666	26.7	11.3	Alamance County (part)
88	45	16	967	85.4	1,326	737	149	89	26.0	8.3	Orange County (part)
32	15	9	108	103.7	183	91	56	28	16.8	25.5	Mesic town, Pamlico County
55	35	15	250	76.4	321	191	105	78	27.2	23.8	Micro town, Johnston County
17	2	3	72	84.7	105	62	22	17	21.1	16.5	Middleburg town, Vance County
82	54	26	441	86.4	619	339	162	100	24.7	19.7	Middlesex town, Nash County
244	134	44	1,549	98.4	2,362	1,200	422	227	23.1	13.7	Midland town
244	134	44	1,549	98.4	2,362	1,200	422	227	23.1	13.7	Cabarrus County (part)
0	0	0	0	(X)	0	0	0	0	(X)	(X)	Mecklenburg County (part)
483	216	52	2,369	97.5	3,652	1,877	751	425	21.9	16.1	Midway town, Davidson County
219	112	38	1,070	97.4	1,642	853	369	209	22.3	17.5	Millers Creek CDP, Wilkes County
38	22	9	304	97.0	458	228	69	39	23.5	11.5	Millingport CDP, Stanly County
760	323	100	3,484	95.2	5,390	2,750	1,183	643	20.8	17.4	Mills River town, Henderson County
13	18	7	92	80.4	134	78	38	27	19.3	22.9	Milton town, Caswell County
195	76	26	1,333	98.0	1,983	1,011	297	158	24.9	11.3	Mineral Springs town, Union County
84	44	7	234	88.0	388	203	135	74	11.8	30.7	Minnesott Beach town, Pamlico County
2,049	973	323	11,622	95.5	17,226	8,966	3,345	1,797	24.2	14.7	Mint Hill town
2,045	972	323	11,599	95.4	17,191	8,949	3,340	1,795	24.2	14.7	Mecklenburg County (part)
4	1	0	23	130.4	35	17	5	2	34.0	9.4	Union County (part)
22	8	3	315	131.1	695	301	33	17	4.5	4.5	Misenheimer village, Stanly County
418	335	172	2,770	82.3	3,795	2,145	925	609	24.9	18.3	Mocksville town, Davie County
21	21	5	115	94.8	181	95	47	29	19.2	21.0	Momeyer town, Nash County
55	23	17	345	106.1	554	267	95	59	22.1	13.4	Moncure CDP, Chatham County
1,963	1,145	540	16,661	96.8	23,103	11,873	3,648	2,212	29.6	11.1	Monroe city, Union County

Table 2.
Age and Sex: 2010—Con.

[For information on confidentiality protection, nonsampling error, and definitions, see Selected Appendixes at <www.census.gov/prod/cen2010/cph-1-a.pdf>]

State County Place	Total population	Median age	Age								
			Under 5 years	5 to 17 years	18 to 20 years	21 to 24 years	25 to 34 years	35 to 44 years	45 to 54 years	55 to 59 years	60 to 64 years
PLACE—Con.											
Montreat town, Buncombe County.....	723	24.2	5	29	202	132	33	18	39	24	48
Mooresboro town, Cleveland County.....	311	42.8	16	57	14	14	25	36	65	14	20
Mooresville town, Iredell County.....	32,711	34.2	2,241	7,037	1,443	1,506	4,511	5,406	4,595	1,489	1,290
Moravian Falls CDP, Wilkes County.....	1,901	36.8	165	345	55	91	254	244	240	118	114
Morehead City town, Carteret County.....	8,661	42.4	525	1,158	236	428	1,194	1,082	1,172	630	561
Morganton city, Burke County.....	16,918	39.7	1,150	2,672	657	849	2,178	2,021	2,281	1,019	1,012
Morrisville town.....	18,576	32.5	1,669	3,338	317	797	4,364	3,872	2,132	718	566
Durham County (part).....	0	0.0	0	0	0	0	0	0	0	0	0
Wake County (part).....	18,576	32.5	1,669	3,338	317	797	4,364	3,872	2,132	718	566
Morven town, Anson County.....	511	41.9	27	98	19	24	51	54	75	37	42
Mountain Home CDP, Henderson County....	3,622	46.3	202	545	112	116	364	405	536	239	242
Mountain View CDP, Catawba County.....	3,552	41.1	204	620	109	143	391	497	542	327	274
Mount Airy city, Surry County.....	10,388	45.8	579	1,515	348	418	1,013	1,193	1,559	713	688
Mount Gilead town, Montgomery County.....	1,181	43.0	52	237	35	40	129	129	170	91	72
Mount Holly city, Gaston County.....	13,656	36.2	991	2,427	421	663	2,040	2,347	1,957	754	691
Mount Olive town.....	4,589	36.5	291	660	441	332	513	413	534	273	254
Duplin County (part).....	51	35.2	0	14	6	2	3	9	10	1	2
Wayne County (part).....	4,538	36.6	291	646	435	330	510	404	524	272	252
Mount Pleasant town, Cabarrus County.....	1,652	40.4	85	335	71	49	156	261	268	98	80
Moyock CDP, Currituck County.....	3,759	37.0	237	894	141	144	354	694	663	197	135
Mulberry CDP, Wilkes County.....	2,332	44.0	97	394	80	95	235	297	342	167	179
Murfreesboro town, Hertford County.....	2,835	27.5	145	326	612	272	244	217	272	147	165
Murphy town, Cherokee County.....	1,627	41.5	93	222	59	81	214	226	196	108	110
Murraysville CDP, New Hanover County.....	14,215	33.1	1,047	2,350	469	783	2,945	2,386	1,764	690	648
Myrtle Grove CDP, New Hanover County....	8,875	43.6	514	1,398	224	241	902	1,358	1,435	679	713
Nags Head town, Dare County.....	2,757	46.8	159	307	42	97	334	367	489	270	229
Nashville town, Nash County.....	5,352	40.1	343	910	169	239	677	696	738	353	359
Navassa town, Brunswick County.....	1,505	36.0	108	275	64	73	212	212	185	114	88
Neuse Forest CDP, Craven County.....	2,005	41.0	140	346	60	62	252	226	315	128	149
New Bern city, Craven County.....	29,524	38.8	2,220	4,526	1,050	1,757	4,021	3,158	3,804	1,936	1,758
Newland town, Avery County.....	698	40.5	45	102	21	44	94	73	96	40	51
New London town, Stanly County.....	600	40.2	36	111	23	26	61	82	85	46	42
Newport town, Carteret County.....	4,150	38.9	209	687	165	204	616	552	612	301	198
Newton city, Catawba County.....	12,968	38.1	955	2,187	455	680	1,680	1,722	1,801	758	674
Newton Grove town, Sampson County.....	569	45.5	36	73	12	17	73	67	93	31	27
Norlina town, Warren County.....	1,118	38.6	106	193	32	47	142	110	147	77	59
Norman town, Richmond County.....	138	40.5	10	24	6	3	16	18	22	10	13
Northchase CDP, New Hanover County.....	3,747	36.0	232	597	136	230	624	547	483	215	205
Northlakes CDP, Caldwell County.....	1,534	45.9	75	243	53	37	124	206	326	124	139
North Topsail Beach town, Onslow County..	743	43.5	23	39	34	100	129	62	100	67	63
Northwest city, Brunswick County.....	735	43.1	47	126	26	30	72	90	116	74	41
North Wilkesboro town, Wilkes County.....	4,245	40.3	312	640	156	223	525	485	615	281	211
Norwood town, Stanly County.....	2,379	42.2	120	443	91	96	230	310	326	180	184
Oakboro town, Stanly County.....	1,859	36.0	151	318	70	105	246	295	230	99	81
Oak City town, Martin County.....	317	52.9	4	52	11	9	10	36	54	21	33
Oak Island town, Brunswick County.....	6,783	52.6	251	683	165	218	537	734	1,074	695	761
Oak Ridge town, Guilford County.....	6,185	41.8	304	1,545	178	106	299	1,048	1,346	455	371
Ocean Isle Beach town, Brunswick County..	550	58.9	18	34	5	8	33	36	86	66	88
Ocracoke CDP, Hyde County.....	948	38.2	61	136	17	39	165	130	122	84	73
Ogden CDP, New Hanover County.....	6,766	40.8	437	1,254	159	183	712	1,123	1,123	501	442
Old Fort town, McDowell County.....	908	44.1	51	125	24	45	84	136	120	71	61
Old Hundred CDP, Scotland County.....	287	29.5	34	61	16	12	38	32	39	21	12
Oriental town, Pamlico County.....	900	60.3	21	59	17	16	42	51	129	108	115
Orrum town, Robeson County.....	91	45.8	11	7	4	3	12	7	11	9	10
Ossipee town, Alamance County.....	543	40.4	26	100	25	16	71	69	95	37	34
Oxford city, Granville County.....	8,461	41.4	573	1,408	358	384	897	964	1,178	554	501
Pantego town, Beaufort County.....	179	43.3	6	33	8	8	17	23	28	11	14
Parkton town, Robeson County.....	436	41.3	27	78	11	21	53	42	73	37	19
Parmelee town, Martin County.....	278	43.6	13	42	17	9	20	43	28	18	25
Patterson Springs town, Cleveland County..	622	35.6	45	120	27	33	80	92	81	38	42
Peachland town, Anson County.....	437	42.2	31	68	10	23	56	56	71	20	26
Peletier town, Carteret County.....	644	44.8	41	83	28	34	70	69	111	49	45
Pembroke town, Robeson County.....	2,973	24.8	257	506	328	405	316	264	280	142	132
Pikeville town, Wayne County.....	678	41.8	39	124	22	17	71	95	102	47	47
Pilot Mountain town, Surry County.....	1,477	39.8	84	265	54	59	164	228	191	96	84
Pinebluff town, Moore County.....	1,337	39.3	80	272	32	41	158	215	196	85	83
Pinehurst village, Moore County.....	13,124	57.6	560	1,559	177	184	939	1,367	1,373	844	1,174
Pine Knoll Shores town, Carteret County....	1,339	62.1	33	101	13	31	64	84	149	131	161
Pine Level town, Johnston County.....	1,700	35.8	131	326	65	71	244	210	240	103	87
Pinetops town, Edgecombe County.....	1,374	41.2	102	240	67	58	137	149	204	101	103
Pinetown CDP, Beaufort County.....	155	39.3	8	28	12	7	13	19	26	14	9
Pineville town, Mecklenburg County.....	7,479	35.0	508	989	252	475	1,512	1,047	821	296	339

Table 2.

Age and Sex: 2010—Con.

[For information on confidentiality protection, nonsampling error, and definitions, see Selected Appendixes at <www.census.gov/prod/cen2010/cph-1-a.pdf>]

Age—Con			Age and sex						Percent of total population		State County Place
65 to 74 years	75 to 84 years	85 years and over	All ages		18 years and over		65 years and over		Under 18 years	65 years and over	
			Female	Males per 100 females	Total	Female	Total	Female			
PLACE—Con.											
103	75	15	382	89.3	689	365	193	97	4.7	26.7	Montreat town, Buncombe County
30	16	4	166	87.3	238	131	50	32	23.5	16.1	Mooresboro town, Cleveland County
1,659	1,086	448	16,839	94.3	23,433	12,253	3,193	2,017	28.4	9.8	Mooresville town, Iredell County
161	81	33	969	96.2	1,391	687	275	151	26.8	14.5	Moravian Falls CDP, Wilkes County
801	559	315	4,632	87.0	6,978	3,819	1,675	1,065	19.4	19.3	Morehead City town, Carteret County
1,411	1,143	525	8,658	95.4	13,096	6,831	3,079	1,906	22.6	18.2	Morganton city, Burke County
539	201	63	9,444	96.7	13,569	7,024	803	474	27.0	4.3	Morrisville town
0	0	0	0	(X)	0	0	0	0	(X)	(X)	Durham County (part)
539	201	63	9,444	96.7	13,569	7,024	803	474	27.0	4.3	Wake County (part)
34	30	20	285	79.3	386	224	84	53	24.5	16.4	Morven town, Anson County
409	290	162	1,865	94.2	2,875	1,495	861	492	20.6	23.8	Mountain Home CDP, Henderson County
297	123	25	1,815	95.7	2,728	1,418	445	233	23.2	12.5	Mountain View CDP, Catawba County
1,021	904	437	5,629	84.5	8,294	4,609	2,362	1,513	20.2	22.7	Mount Airy city, Surry County
118	77	31	642	84.0	892	505	226	137	24.5	19.1	Mount Gilead town, Montgomery County
724	468	173	6,990	95.4	10,238	5,359	1,365	824	25.0	10.0	Mount Holly city, Gaston County
401	331	146	2,533	81.2	3,638	2,046	878	582	20.7	19.1	Mount Olive town
1	3	0	30	70.0	37	20	4	4	27.5	7.8	Duplin County (part)
400	328	146	2,503	81.3	3,601	2,026	874	578	20.6	19.3	Wayne County (part)
129	82	38	864	91.2	1,232	666	249	151	25.4	15.1	Mount Pleasant town, Cabarrus County
189	90	21	1,953	92.5	2,628	1,363	300	166	30.1	8.0	Moyock CDP, Currituck County
281	122	43	1,193	95.5	1,841	959	446	247	21.1	19.1	Mulberry CDP, Wilkes County
227	142	66	1,500	89.0	2,364	1,272	435	261	16.6	15.3	Murfreesboro town, Hertford County
152	126	40	847	92.1	1,312	682	318	197	19.4	19.5	Murphy town, Cherokee County
722	327	84	7,307	94.5	10,818	5,632	1,133	636	23.9	8.0	Murraysville CDP, New Hanover County
864	389	158	4,548	95.1	6,963	3,598	1,411	765	21.5	15.9	Myrtle Grove CDP, New Hanover County
258	146	59	1,386	98.9	2,291	1,147	463	267	16.9	16.8	Nags Head town, Dare County
420	309	139	2,882	85.7	4,099	2,271	868	535	23.4	16.2	Nashville town, Nash County
109	51	14	750	100.7	1,122	577	174	104	25.4	11.6	Navassa town, Brunswick County
194	118	15	1,010	98.5	1,519	769	327	178	24.2	16.3	Neuse Forest CDP, Craven County
2,646	1,834	814	15,744	87.5	22,778	12,445	5,294	3,172	22.8	17.9	New Bern city, Craven County
71	41	20	359	94.4	551	292	132	82	21.1	18.9	Newland town, Avery County
48	30	10	314	91.1	453	241	88	57	24.5	14.7	New London town, Stanly County
316	210	80	2,052	102.2	3,254	1,632	606	372	21.6	14.6	Newport town, Carteret County
930	705	421	6,774	91.4	9,826	5,226	2,056	1,302	24.2	15.9	Newton city, Catawba County
54	61	25	314	81.2	460	255	140	93	19.2	24.6	Newton Grove town, Sampson County
107	68	30	604	85.1	819	447	205	133	26.7	18.3	Norlina town, Warren County
12	3	1	73	89.0	104	54	16	11	24.6	11.6	Norman town, Richmond County
238	160	80	1,974	89.8	2,918	1,591	478	315	22.1	12.8	Northchase CDP, New Hanover County
152	40	15	763	101.0	1,216	622	207	104	20.7	13.5	Northlakes CDP, Caldwell County
93	30	3	330	125.2	681	303	126	62	8.3	17.0	North Topsail Beach town, Onslow County
65	41	7	374	96.5	562	300	113	62	23.5	15.4	Northwest city, Brunswick County
347	274	176	2,150	97.4	3,293	1,695	797	518	22.4	18.8	North Wilkesboro town, Wilkes County
226	135	38	1,200	98.3	1,816	935	399	222	23.7	16.8	Norwood town, Stanly County
162	75	27	944	96.9	1,390	732	264	165	25.2	14.2	Oakboro town, Stanly County
41	36	10	165	92.1	261	140	87	55	17.7	27.4	Oak City town, Martin County
1,092	476	97	3,455	96.3	5,849	3,018	1,665	857	13.8	24.5	Oak Island town, Brunswick County
335	153	45	3,076	101.1	4,336	2,193	533	282	29.9	8.6	Oak Ridge town, Guilford County
125	43	8	268	105.2	498	243	176	86	9.5	32.0	Ocean Isle Beach town, Brunswick County
79	29	13	478	98.3	751	400	121	73	20.8	12.8	Ocracoke CDP, Hyde County
503	265	64	3,433	97.1	5,075	2,604	832	443	25.0	12.3	Ogden CDP, New Hanover County
86	72	33	478	90.0	732	397	191	124	19.4	21.0	Old Fort town, McDowell County
15	4	3	145	97.9	192	100	22	11	33.1	7.7	Old Hundred CDP, Scotland County
181	122	39	454	98.2	820	419	342	170	8.9	38.0	Oriental town, Pamlico County
12	5	0	43	111.6	73	37	17	12	19.8	18.7	Ornum town, Robeson County
44	22	4	276	96.7	417	217	70	43	23.2	12.9	Ossipee town, Alamance County
757	578	309	4,717	79.4	6,480	3,753	1,644	1,094	23.4	19.4	Oxford city, Granville County
22	6	3	82	118.3	140	64	31	14	21.8	17.3	Pantego town, Beaufort County
43	24	8	240	81.7	331	181	75	48	24.1	17.2	Parkton town, Robeson County
36	18	9	152	82.9	223	129	63	45	19.8	22.7	Parmele town, Martin County
46	16	2	314	98.1	457	233	64	38	26.5	10.3	Patterson Springs town, Cleveland County
38	29	9	209	109.1	338	162	76	43	22.7	17.4	Peachland town, Anson County
70	36	8	306	110.5	520	250	114	58	19.3	17.7	Peletier town, Carteret County
188	123	32	1,628	82.6	2,210	1,249	343	209	25.7	11.5	Pembroke town, Robeson County
63	28	23	360	88.3	515	274	114	70	24.0	16.8	Pikeville town, Wayne County
133	79	40	795	85.8	1,128	635	252	158	23.6	17.1	Pilot Mountain town, Surry County
116	42	17	691	93.5	985	510	175	97	26.3	13.1	Pinebluff town, Moore County
2,335	1,779	833	7,010	87.2	11,005	5,960	4,947	2,674	16.1	37.7	Pinehurst village, Moore County
312	199	61	684	95.8	1,205	621	572	283	10.0	42.7	Pine Knoll Shores town, Carteret County
131	66	26	906	87.6	1,243	688	223	138	26.9	13.1	Pine Level town, Johnston County
116	81	16	746	84.2	1,032	587	213	130	24.9	15.5	Pinetops town, Edgecombe County
11	8	0	76	103.9	119	61	19	13	23.2	12.3	Pinetown CDP, Beaufort County
427	417	396	4,132	81.0	5,982	3,400	1,240	914	20.0	16.6	Pineville town, Mecklenburg County

Table 2.
Age and Sex: 2010—Con.

[For information on confidentiality protection, nonsampling error, and definitions, see Selected Appendixes at <www.census.gov/prod/cen2010/cph-1-a.pdf>]

State County Place	Total population	Median age	Age								
			Under 5 years	5 to 17 years	18 to 20 years	21 to 24 years	25 to 34 years	35 to 44 years	45 to 54 years	55 to 59 years	60 to 64 years
PLACE—Con.											
Piney Green CDP, Onslow County.....	13,293	26.5	1,384	2,384	749	1,680	2,290	1,578	1,438	569	379
Pink Hill town, Lenoir County.....	552	37.3	36	107	21	33	68	63	78	25	25
Pinnacle CDP, Stokes County.....	894	43.5	35	174	20	35	76	134	168	69	63
Pittsboro town, Chatham County.....	3,743	41.4	249	525	87	117	511	564	514	212	225
Plain View CDP, Sampson County.....	1,961	39.1	122	361	73	80	216	339	248	134	120
Pleasant Garden town, Guilford County.....	4,489	45.6	213	740	145	171	395	546	779	323	331
Pleasant Hill CDP, Wilkes County.....	878	42.9	55	125	33	37	109	104	131	58	56
Plymouth town, Washington County.....	3,878	41.0	312	707	150	159	369	387	508	288	246
Polkton town, Anson County.....	3,375	34.5	94	253	55	338	997	790	488	130	85
Polkville city, Cleveland County.....	545	41.8	26	90	16	26	74	63	76	34	40
Pollocksville town, Jones County.....	311	45.3	23	46	10	17	33	26	45	30	16
Porters Neck CDP, New Hanover County....	6,204	49.1	385	849	90	123	516	838	732	403	527
Potters Hill CDP, Duplin County.....	481	43.9	27	59	25	22	48	69	80	34	38
Powellsville town, Bertie County.....	276	47.1	14	39	11	2	36	29	47	18	21
Princeton town, Johnston County.....	1,194	38.4	79	231	47	54	144	150	149	71	62
Princeville town, Edgecombe County.....	2,082	36.9	150	417	108	102	232	211	297	186	138
Proctorville town, Robeson County.....	117	51.5	6	13	5	5	8	15	16	9	16
Prospect CDP, Robeson County.....	981	36.4	74	189	39	50	126	128	151	63	58
Pumpkin Center CDP, Onslow County.....	2,222	31.7	180	367	99	210	336	235	286	134	109
Raeform city, Hoke County.....	4,611	39.4	317	781	171	253	565	521	647	319	248
Raemon CDP, Robeson County.....	282	34.0	24	54	11	16	41	37	39	13	20
Raleigh city.....	403,892	31.9	29,027	64,209	23,996	32,133	74,420	61,216	50,034	19,845	15,874
Durham County (part).....	1,067	32.8	125	124	10	28	318	239	95	49	29
Wake County (part).....	402,825	31.8	28,902	64,085	23,986	32,105	74,102	60,977	49,939	19,796	15,845
Ramseur town, Randolph County.....	1,692	39.5	98	332	56	82	181	220	208	79	92
Randleman city, Randolph County.....	4,113	36.4	321	764	133	218	556	609	566	230	215
Ranlo town, Gaston County.....	3,434	34.9	265	634	122	153	551	556	412	212	172
Raynham town, Robeson County.....	72	38.3	2	19	3	0	7	12	15	4	2
Red Cross town, Stanly County.....	742	46.8	34	115	14	34	75	78	122	61	74
Red Oak town, Nash County.....	3,430	42.4	157	738	92	86	263	510	639	289	251
Red Springs town.....	3,428	38.5	253	647	128	145	396	385	450	228	210
Hoke County (part).....	0	0.0	0	0	0	0	0	0	0	0	0
Robeson County (part).....	3,428	38.5	253	647	128	145	396	385	450	228	210
Reidsville city, Rockingham County.....	14,520	41.7	901	2,310	541	708	1,631	1,796	2,175	1,063	816
Rennert town, Robeson County.....	383	31.2	31	77	21	30	60	53	42	16	14
Rex CDP, Robeson County.....	55	49.5	2	5	1	4	6	4	6	8	11
Rhodiss town.....	1,070	40.2	67	172	46	49	128	137	199	62	61
Burke County (part).....	700	41.8	44	105	31	36	74	91	132	44	40
Caldwell County (part).....	370	37.2	23	67	15	13	54	46	67	18	21
Richfield town, Stanly County.....	613	37.4	37	110	26	41	75	74	87	48	46
Richlands town, Onslow County.....	1,520	30.6	156	299	43	97	273	166	153	73	62
Rich Square town, Northampton County.....	958	50.8	40	130	42	37	59	95	142	58	69
Riegelwood CDP, Columbus County.....	579	41.6	37	97	18	25	64	74	73	34	51
River Bend town, Craven County.....	3,119	56.8	104	316	57	100	259	266	377	213	264
River Road CDP, Beaufort County.....	4,394	40.5	305	751	117	162	552	535	610	330	337
Roanoke Rapids city, Halifax County.....	15,754	37.9	1,138	3,013	618	741	1,812	1,987	2,283	943	889
Robbins town, Moore County.....	1,097	31.4	97	247	36	54	172	124	126	62	35
Robbinsville town, Graham County.....	620	39.3	44	96	24	33	71	71	87	29	28
Robersonville town, Martin County.....	1,488	49.9	92	191	48	56	114	154	228	132	121
Rockfish CDP, Hoke County.....	3,298	29.6	379	646	96	174	730	491	426	124	71
Rockingham city, Richmond County.....	9,558	38.2	671	1,756	358	425	1,194	1,164	1,262	634	549
Rockwell town, Rowan County.....	2,108	39.3	143	382	80	109	227	268	330	156	95
Rocky Mount city.....	57,477	38.7	3,847	10,305	2,531	2,829	6,831	6,989	8,478	4,039	3,485
Edgecombe County (part).....	17,524	37.0	1,267	3,342	783	915	2,086	1,967	2,577	1,248	1,020
Nash County (part).....	39,953	39.2	2,580	6,963	1,748	1,914	4,745	5,022	5,901	2,791	2,465
Rocky Point CDP, Pender County.....	1,602	32.4	139	307	80	88	254	213	183	110	71
Rodanthe CDP, Dare County.....	261	42.5	8	38	2	14	44	36	40	21	18
Rolesville town, Wake County.....	3,786	35.2	331	929	88	86	445	838	489	158	150
Ronda town, Wilkes County.....	417	43.1	25	62	14	22	39	62	59	26	26
Roper town, Washington County.....	611	40.1	34	120	28	25	57	71	92	40	42
Roseboro town, Sampson County.....	1,191	43.6	85	192	56	60	93	126	142	99	63
Rose Hill town, Duplin County.....	1,626	40.5	112	283	61	57	184	213	214	113	104
Rosman town, Transylvania County.....	576	38.0	49	102	27	34	60	74	73	24	21
Rougemont CDP.....	978	48.9	39	130	22	26	80	117	206	94	84
Durham County (part).....	831	49.2	33	111	19	19	66	105	163	82	74
Person County (part).....	147	46.8	6	19	3	7	14	12	43	12	10

Table 2.

Age and Sex: 2010—Con.

[For information on confidentiality protection, nonsampling error, and definitions, see Selected Appendixes at <www.census.gov/prod/cen2010/cph-1-a.pdf>]

Age—Con			Age and sex						Percent of total population		State County Place
			All ages		18 years and over		65 years and over				
			Female	Males per 100 females	Total	Female	Total	Female			
65 to 74 years	75 to 84 years	85 years and over							Under 18 years	65 years and over	
PLACE—Con.											
584	212	46	6,740	97.2	9,525	4,942	842	482	28.3	6.3	Piney Green CDP, Onslow County
54	31	11	285	93.7	409	218	96	57	25.9	17.4	Pink Hill town, Lenoir County
77	39	4	444	101.4	685	342	120	60	23.4	13.4	Pinnacle CDP, Stokes County
308	255	176	2,038	83.7	2,969	1,682	739	499	20.7	19.7	Pittsboro town, Chatham County
167	73	28	986	98.9	1,478	737	268	141	24.6	13.7	Plain View CDP, Sampson County
444	261	141	2,311	94.2	3,536	1,822	846	473	21.2	18.8	Pleasant Garden town, Guilford County
80	71	19	446	96.9	698	359	170	92	20.5	19.4	Pleasant Hill CDP, Wilkes County
362	249	141	2,204	76.0	2,859	1,707	752	463	26.3	19.4	Plymouth town, Washington County
99	38	8	648	420.8	3,028	456	145	81	10.3	4.3	Polkton town, Anson County
55	38	7	280	94.6	429	220	100	55	21.3	18.3	Polkville city, Cleveland County
37	19	9	172	80.8	242	137	65	48	22.2	20.9	Pollocksville town, Jones County
835	486	420	3,265	90.0	4,970	2,670	1,741	999	19.9	28.1	Porters Neck CDP, New Hanover County
47	29	3	246	95.5	395	208	79	50	17.9	16.4	Potters Hill CDP, Duplin County
32	20	7	157	75.8	223	123	59	35	19.2	21.4	Powellsville town, Bertie County
123	58	26	676	76.6	884	507	207	136	26.0	17.3	Princeton town, Johnston County
134	86	21	1,170	77.9	1,515	887	241	157	27.2	11.6	Princeville town, Edgecombe County
17	4	3	61	91.8	98	50	24	15	16.2	20.5	Proctorville town, Robeson County
70	29	4	494	98.6	718	373	103	57	26.8	10.5	Prospect CDP, Robeson County
193	60	13	1,127	97.2	1,675	876	266	151	24.6	12.0	Pumpkin Center CDP, Onslow County
379	274	136	2,449	88.3	3,513	1,918	789	493	23.8	17.1	Raeford city, Hoke County
18	7	2	151	86.8	204	110	27	15	27.7	9.6	Raemon CDP, Robeson County
17,687	10,497	4,954	208,749	93.5	310,656	162,713	33,138	19,909	23.1	8.2	Raleigh city
35	9	6	575	85.6	818	439	50	32	23.3	4.7	Durham County (part)
17,652	10,488	4,948	208,174	93.5	309,838	162,274	33,088	19,877	23.1	8.2	Wake County (part)
145	111	88	884	91.4	1,262	695	344	217	25.4	20.3	Ramseur town, Randolph County
294	150	57	2,129	93.2	3,028	1,605	501	287	26.4	12.2	Randleman city, Randolph County
206	121	30	1,758	95.3	2,535	1,345	357	212	26.2	10.4	Ranlo town, Gaston County
6	2	0	42	71.4	51	28	8	6	29.2	11.1	Raynham town, Robeson County
82	40	13	368	101.6	593	301	135	75	20.1	18.2	Red Cross town, Stanly County
253	124	28	1,710	100.6	2,535	1,292	405	218	26.1	11.8	Red Oak town, Nash County
333	175	78	1,879	82.4	2,528	1,454	586	381	26.3	17.1	Red Springs town
0	0	0	0	(X)	0	0	0	0	(X)	(X)	Hoke County (part)
333	175	78	1,879	82.4	2,528	1,454	586	381	26.3	17.1	Robeson County (part)
1,272	869	438	7,955	82.5	11,309	6,403	2,579	1,702	22.1	17.8	Reidsville city, Rockingham County
22	14	3	180	112.8	275	125	39	19	28.2	10.2	Rennert town, Robeson County
8	0	0	24	129.2	48	23	8	4	12.7	14.5	Rex CDP, Robeson County
83	47	19	541	97.8	831	415	149	84	22.3	13.9	Rhodiss town
56	35	12	360	94.4	551	282	103	61	21.3	14.7	Burke County (part)
27	12	7	181	104.4	280	133	46	23	24.3	12.4	Caldwell County (part)
50	17	2	301	103.7	466	235	69	38	24.0	11.3	Richfield town, Stanly County
110	73	15	809	87.9	1,065	580	198	119	29.9	13.0	Richlands town, Onslow County
135	88	63	529	81.1	788	452	286	179	17.7	29.9	Rich Square town, Northampton County
65	34	7	300	93.0	445	232	106	54	23.1	18.3	Riegelwood CDP, Columbus County
559	476	128	1,634	90.9	2,699	1,436	1,163	631	13.5	37.3	River Bend town, Craven County
366	267	62	2,205	99.3	3,338	1,692	695	386	24.0	15.8	River Road CDP, Beaufort County
1,187	814	329	8,526	84.8	11,603	6,467	2,330	1,451	26.3	14.8	Roanoke Rapids city, Halifax County
78	40	26	574	91.1	753	403	144	89	31.4	13.1	Robbins town, Moore County
74	38	25	313	98.1	480	249	137	76	22.6	22.1	Robbinsville town, Graham County
185	118	49	825	80.4	1,205	691	352	220	19.0	23.7	Robersonville town, Martin County
117	37	7	1,680	96.3	2,273	1,189	161	94	31.1	4.9	Rockfish CDP, Hoke County
769	553	223	5,112	87.0	7,131	3,945	1,545	980	25.4	16.2	Rockingham city, Richmond County
139	117	62	1,113	89.4	1,583	847	318	205	24.9	15.1	Rockwell town, Rowan County
4,360	2,683	1,100	31,181	84.3	43,325	24,250	8,143	5,026	24.6	14.2	Rocky Mount city
1,346	701	272	9,776	79.3	12,915	7,517	2,319	1,464	26.3	13.2	Edgecombe County (part)
3,014	1,982	828	21,405	86.7	30,410	16,733	5,824	3,562	23.9	14.6	Nash County (part)
93	56	8	802	99.8	1,156	567	157	86	27.8	9.8	Rocky Point CDP, Pender County
29	8	3	116	125.0	215	99	40	21	17.6	15.3	Rodanthe CDP, Dare County
179	73	20	1,875	101.9	2,526	1,295	272	147	33.3	7.2	Rolesville town, Wake County
50	26	6	202	106.4	330	168	82	45	20.9	19.7	Ronda town, Wilkes County
64	21	17	329	85.7	457	257	102	65	25.2	16.7	Roper town, Washington County
131	100	44	658	81.0	914	517	275	174	23.3	23.1	Roseboro town, Sampson County
165	85	35	852	90.8	1,231	671	285	182	24.3	17.5	Rose Hill town, Duplin County
64	41	7	280	105.7	425	214	112	58	26.2	19.4	Rosman town, Transylvania County
114	41	25	481	103.3	809	401	180	93	17.3	18.4	Rougemon CDP
100	36	23	414	100.7	687	346	159	81	17.3	19.1	Durham County (part)
14	5	2	67	119.4	122	55	21	12	17.0	14.3	Person County (part)

Table 2.

Age and Sex: 2010—Con.

[For information on confidentiality protection, nonsampling error, and definitions, see Selected Appendixes at <www.census.gov/prod/cen2010/cph-1-a.pdf>]

State County Place	Total population	Median age	Age								
			Under 5 years	5 to 17 years	18 to 20 years	21 to 24 years	25 to 34 years	35 to 44 years	45 to 54 years	55 to 59 years	60 to 64 years
PLACE—Con.											
Rowland town, Robeson County.....	1,037	44.8	62	157	40	50	91	124	134	78	79
Roxboro city, Person County.....	8,362	40.2	573	1,345	384	434	989	920	1,224	475	463
Roxobel town, Bertie County.....	240	50.0	12	30	5	11	16	20	45	24	23
Royal Pines CDP, Buncombe County.....	4,272	45.3	204	688	112	109	414	589	734	389	374
Ruffin CDP, Rockingham County.....	368	40.9	18	65	14	13	40	48	80	28	16
Rural Hall town, Forsyth County.....	2,937	38.2	212	503	82	131	414	390	385	189	193
Ruth town, Rutherford County.....	440	46.1	28	47	24	19	34	61	81	42	37
Rutherford College town, Burke County.....	1,341	45.5	78	193	45	58	131	156	225	107	114
Rutherfordton town, Rutherford County.....	4,213	44.4	230	616	140	184	434	533	633	300	278
St. Helena village, Pender County.....	389	41.2	26	71	11	8	37	60	66	31	29
St. James town, Brunswick County.....	3,165	65.0	17	63	9	16	48	67	153	363	853
St. Pauls town, Robeson County.....	2,035	36.7	186	331	84	116	266	254	291	98	110
St. Stephens CDP, Catawba County.....	8,759	40.5	498	1,638	306	340	943	1,224	1,331	577	513
Salem CDP, Burke County.....	2,218	44.3	117	341	79	80	216	301	315	168	174
Salemburg town, Sampson County.....	435	48.3	18	60	19	24	37	45	58	30	38
Salisbury city, Rowan County.....	33,662	36.2	2,352	5,277	1,925	2,145	4,687	3,894	4,246	1,939	1,845
Saluda city.....	713	57.5	19	85	8	16	35	86	76	56	83
Henderson County (part).....	12	62.5	1	0	0	0	0	2	1	1	2
Polk County (part).....	701	57.4	18	85	8	16	35	84	75	55	81
Salvo CDP, Dare County.....	229	48.2	14	20	3	8	23	33	38	15	30
Sandy Creek town, Brunswick County.....	260	37.3	16	53	10	5	41	28	50	19	20
Sandyfield town, Columbus County.....	447	34.4	28	95	20	26	57	45	64	35	24
Sanford city, Lee County.....	28,094	33.3	2,394	5,484	1,098	1,532	4,203	3,793	3,543	1,538	1,224
Saratoga town, Wilson County.....	408	45.2	21	65	14	25	47	31	87	28	18
Sawmills town, Caldwell County.....	5,240	39.5	302	927	193	235	633	791	759	368	335
Saxapahaw CDP, Alamance County.....	1,648	36.6	117	246	44	90	285	225	266	121	85
Scotch Meadows CDP, Scotland County.....	580	44.3	16	128	24	17	32	79	106	46	45
Scotland Neck town, Halifax County.....	2,059	47.3	93	318	89	86	205	189	293	169	137
Seaboard town, Northampton County.....	632	47.3	38	89	23	35	52	58	96	63	45
Sea Breeze CDP, New Hanover County.....	1,969	53.0	61	225	58	68	134	213	309	187	219
Seagrove town, Randolph County.....	228	45.3	14	30	10	15	20	24	40	17	12
Sedalia town, Guilford County.....	623	47.5	17	93	23	22	59	69	102	58	55
Selma town, Johnston County.....	6,073	31.8	605	1,203	258	358	904	788	686	346	282
Seven Devils town.....	192	49.2	9	21	1	12	20	24	32	19	22
Avery County (part).....	28	67.3	0	0	0	1	0	1	7	2	0
Watauga County (part).....	164	44.0	9	21	1	11	20	23	25	17	22
Seven Lakes CDP, Moore County.....	4,888	54.4	175	726	95	74	298	513	602	379	442
Seven Springs town, Wayne County.....	110	41.5	5	7	7	7	16	14	18	7	7
Severn town, Northampton County.....	276	51.5	8	26	13	4	21	32	44	25	21
Shallotte town, Brunswick County.....	3,675	43.9	205	552	134	146	405	434	414	249	314
Shannon CDP, Robeson County.....	263	30.1	25	62	12	20	38	41	23	6	13
Sharpsburg town.....	2,024	34.9	147	388	95	111	273	253	293	153	122
Edgecombe County (part).....	209	31.5	15	52	8	12	30	33	25	19	3
Nash County (part).....	1,252	37.1	82	219	54	67	178	143	199	98	80
Wilson County (part).....	563	31.7	50	117	33	32	65	77	69	36	39
Shelby city, Cleveland County.....	20,323	41.4	1,316	3,468	755	918	2,200	2,487	2,911	1,397	1,273
Siler City town, Chatham County.....	7,887	31.1	786	1,563	361	498	1,194	1,047	827	338	320
Silver City CDP, Hoke County.....	882	45.4	40	138	33	47	87	89	154	71	69
Silver Lake CDP, New Hanover County.....	5,598	34.4	470	1,003	172	246	954	902	725	326	290
Simpson village, Pitt County.....	416	39.0	21	71	7	11	75	50	58	25	36
Sims town, Wilson County.....	282	31.0	34	51	6	7	66	35	22	18	11
Skippers Corner CDP, New Hanover County.....	2,785	37.0	143	372	137	186	477	392	458	197	152
Smithfield town, Johnston County.....	10,966	41.6	785	1,684	419	493	1,238	1,306	1,392	702	666
Sneads Ferry CDP, Onslow County.....	2,646	37.1	210	304	96	272	390	276	362	147	174
Snow Hill town, Greene County.....	1,595	41.9	111	235	69	78	165	184	195	148	119
Southern Pines town, Moore County.....	12,334	47.0	688	1,784	344	467	1,279	1,282	1,494	813	796
Southern Shores town, Dare County.....	2,714	54.2	82	372	46	65	140	257	435	265	306
South Henderson CDP, Vance County.....	1,213	35.8	120	199	43	61	175	148	153	89	70
South Mills CDP, Camden County.....	454	41.0	25	83	19	23	44	52	74	21	25
Southmont CDP, Davidson County.....	1,470	43.2	73	255	44	41	158	208	234	129	121
Southport city, Brunswick County.....	2,833	55.9	109	289	63	73	204	270	361	276	305
South Rosemary CDP, Halifax County.....	2,836	41.7	166	472	146	116	287	367	450	209	181
South Weldon CDP, Halifax County.....	705	25.3	73	183	39	53	94	69	84	30	20
Sparta town, Alleghany County.....	1,770	43.3	114	261	63	80	187	207	217	111	109
Speed town, Edgecombe County.....	80	47.7	2	19	1	1	3	9	19	8	4
Spencer town, Rowan County.....	3,267	39.1	205	603	149	155	360	406	497	223	184
Spencer Mountain town, Gaston County.....	37	20.8	4	12	3	3	5	3	1	0	3
Spindale town, Rutherford County.....	4,321	39.7	241	710	160	212	533	623	637	257	279
Spivey's Corner CDP, Sampson County.....	506	37.1	44	97	12	19	66	81	71	23	25

Table 2.

Age and Sex: 2010—Con.

[For information on confidentiality protection, nonsampling error, and definitions, see Selected Appendixes at <www.census.gov/prod/cen2010/cph-1-a.pdf>]

Age—Con			Age and sex						Percent of total population		State County Place
65 to 74 years	75 to 84 years	85 years and over	All ages		18 years and over		65 years and over		Under 18 years	65 years and over	
			Female	Males per 100 females	Total	Female	Total	Female			
PLACE—Con.											
110	81	31	559	85.5	818	457	222	134	21.1	21.4	Rowland town, Robeson County
667	566	322	4,572	82.9	6,444	3,606	1,555	1,009	22.9	18.6	Roxboro city, Person County
20	26	8	121	98.3	198	103	54	38	17.5	22.5	Roxobel town, Bertie County
402	212	45	2,193	94.8	3,380	1,780	659	357	20.9	15.4	Royal Pines CDP, Buncombe County
28	10	8	191	92.7	285	147	46	27	22.6	12.5	Ruffin CDP, Rockingham County
256	147	35	1,537	91.1	2,222	1,177	438	264	24.3	14.9	Rural Hall town, Forsyth County
40	12	15	223	97.3	365	185	67	44	17.0	15.2	Ruth town, Rutherford County
126	80	28	677	98.1	1,070	545	234	136	20.2	17.4	Rutherford College town, Burke County
396	310	159	2,279	84.9	3,367	1,833	865	555	20.1	20.5	Rutherfordton town, Rutherford County
28	15	7	206	88.8	292	157	50	26	24.9	12.9	St. Helena village, Pender County
1,348	194	34	1,609	96.7	3,085	1,568	1,576	702	2.5	49.8	St. James town, Brunswick County
192	77	30	1,009	101.7	1,518	785	299	174	25.4	14.7	St. Pauls town, Robeson County
832	453	104	4,444	97.1	6,623	3,389	1,389	778	24.4	15.9	St. Stephens CDP, Catawba County
248	148	31	1,130	96.3	1,760	908	427	233	20.6	19.3	Salem CDP, Burke County
54	42	10	243	79.0	357	201	106	65	17.9	24.4	Salemburg town, Sampson County
2,451	1,889	1,012	16,993	98.1	26,033	13,342	5,352	3,231	22.7	15.9	Salisbury city, Rowan County
126	86	37	401	77.8	609	350	249	149	14.6	34.9	Saluda city
5	0	0	7	71.4	11	7	5	3	8.3	41.7	Henderson County (part)
121	86	37	394	77.9	598	343	244	146	14.7	34.8	Polk County (part)
28	14	3	110	108.2	195	94	45	21	14.8	19.7	Salvo CDP, Dare County
14	3	1	123	111.4	191	95	18	10	26.5	6.9	Sandy Creek town, Brunswick County
30	20	3	224	99.6	324	167	53	26	27.5	11.9	Sandyfield town, Columbus County
1,630	1,111	544	14,467	94.2	20,216	10,579	3,285	2,029	28.0	11.7	Sanford city, Lee County
41	18	13	213	91.5	322	175	72	46	21.1	17.6	Saratoga town, Wilson County
458	191	48	2,627	99.5	4,011	2,028	697	372	23.5	13.3	Sawmills town, Caldwell County
100	55	14	831	98.3	1,285	656	169	86	22.0	10.3	Saxapahaw CDP, Alamance County
66	19	2	295	96.6	436	221	87	43	24.8	15.0	Scotch Meadows CDP, Scotland County
202	190	88	1,109	85.7	1,648	922	480	302	20.0	23.3	Scotland Neck town, Halifax County
68	46	19	363	74.1	505	297	133	85	20.1	21.0	Seaboard town, Northampton County
308	154	33	1,016	93.8	1,683	882	495	255	14.5	25.1	Sea Breeze CDP, New Hanover County
27	15	4	121	88.4	184	101	46	30	19.3	20.2	Seagrove town, Randolph County
80	31	14	316	97.2	513	258	125	68	17.7	20.1	Sedalia town, Guilford County
383	202	58	3,149	92.9	4,265	2,251	643	399	29.8	10.6	Selma town, Johnston County
21	10	1	92	108.7	162	80	32	16	15.6	16.7	Seven Devils town
13	3	1	13	115.4	28	13	17	8	0.0	60.7	Avery County (part)
8	7	0	79	107.6	134	67	15	8	18.3	9.1	Watauga County (part)
805	622	157	2,543	92.2	3,987	2,099	1,584	815	18.4	32.4	Seven Lakes CDP, Moore County
11	6	5	55	100.0	98	49	22	12	10.9	20.0	Seven Springs town, Wayne County
48	24	10	145	90.3	242	126	82	57	12.3	29.7	Severn town, Northampton County
433	247	142	1,977	85.9	2,918	1,629	822	505	20.6	22.4	Shallotte town, Brunswick County
10	9	4	135	94.8	176	90	23	12	33.1	8.7	Shannon CDP, Robeson County
110	61	18	1,107	82.8	1,489	849	189	117	26.4	9.3	Sharpsburg town
8	3	1	109	91.7	142	80	12	6	32.1	5.7	Edgecombe County (part)
84	35	13	685	82.8	951	537	132	78	24.0	10.5	Nash County (part)
18	23	4	313	79.9	396	232	45	33	29.7	8.0	Wilson County (part)
1,811	1,290	497	10,908	86.3	15,539	8,618	3,598	2,260	23.5	17.7	Shelby city, Cleveland County
402	361	190	4,013	96.5	5,538	2,877	953	593	29.8	12.1	Siler City town, Chatham County
76	66	12	464	90.1	704	387	154	99	20.2	17.5	Silver City CDP, Hoke County
346	137	27	2,854	96.1	4,125	2,152	510	290	26.3	9.1	Silver Lake CDP, New Hanover County
39	14	9	221	88.2	324	179	62	37	22.1	14.9	Simpson village, Pitt County
23	7	2	141	100.0	197	107	32	17	30.1	11.3	Sims town, Wilson County
169	85	17	1,193	133.4	2,270	953	271	131	18.5	9.7	Skippers Corner CDP, New Hanover County
1,060	801	420	5,887	86.3	8,497	4,625	2,281	1,508	22.5	20.8	Smithfield town, Johnston County
239	147	29	1,301	103.4	2,132	1,046	415	229	19.4	15.7	Sneads Ferry CDP, Onslow County
137	109	45	899	77.4	1,249	717	291	197	21.7	18.2	Snow Hill town, Greene County
1,317	1,161	909	6,777	82.0	9,862	5,535	3,387	2,037	20.0	27.5	Southern Pines town, Moore County
467	222	57	1,399	94.0	2,260	1,171	746	383	16.7	27.5	Southern Shores town, Dare County
87	53	15	642	88.9	894	481	155	86	26.3	12.8	South Henderson CDP, Vance County
47	35	6	229	98.3	346	180	88	51	23.8	19.4	South Mills CDP, Camden County
142	57	8	710	107.0	1,142	563	207	99	22.3	14.1	Southmont CDP, Davidson County
451	256	176	1,521	86.3	2,435	1,334	883	516	14.0	31.2	Southport city, Brunswick County
267	136	39	1,476	92.1	2,198	1,182	442	261	22.5	15.6	South Rosemary CDP, Halifax County
36	18	6	380	85.5	449	253	60	36	36.3	8.5	South Weldon CDP, Halifax County
198	148	75	951	86.1	1,395	759	421	272	21.2	23.8	Sparta town, Alleghany County
5	7	2	44	81.8	59	34	14	11	26.3	17.5	Speed town, Edgecombe County
239	150	96	1,732	88.6	2,459	1,317	485	291	24.7	14.8	Spencer town, Rowan County
2	0	1	21	76.2	21	9	3	2	43.2	8.1	Spencer Mountain town, Gaston County
353	237	79	2,166	99.5	3,370	1,666	669	390	22.0	15.5	Spindale town, Rutherford County
41	23	4	251	101.6	365	181	68	35	27.9	13.4	Spivey's Corner CDP, Sampson County

Table 2.
Age and Sex: 2010—Con.

[For information on confidentiality protection, nonsampling error, and definitions, see Selected Appendixes at <www.census.gov/prod/cen2010/cph-1-a.pdf>]

State County Place	Total population	Median age	Age								
			Under 5 years	5 to 17 years	18 to 20 years	21 to 24 years	25 to 34 years	35 to 44 years	45 to 54 years	55 to 59 years	60 to 64 years
PLACE—Con.											
Spring Hope town, Nash County.....	1,320	47.1	65	201	28	55	130	144	213	82	83
Spring Lake town, Cumberland County.....	11,964	24.9	1,481	2,248	682	1,624	2,642	1,164	888	379	282
Spruce Pine town, Mitchell County.....	2,175	42.5	144	346	75	93	260	241	314	142	118
Staley town, Randolph County.....	393	39.1	30	76	19	17	30	57	59	22	20
Stallings town.....	13,831	38.4	942	2,896	323	418	1,619	2,420	2,189	796	789
Mecklenburg County (part).....	399	35.6	38	115	5	3	33	104	58	16	18
Union County (part).....	13,432	38.5	904	2,781	318	415	1,586	2,316	2,131	780	771
Stanfield town, Stanly County.....	1,486	36.9	108	302	62	64	175	221	219	88	74
Stanley town, Gaston County.....	3,556	38.7	251	631	121	124	453	514	512	184	204
Stantonsburg town, Wilson County.....	784	44.9	37	132	26	22	100	76	126	59	45
Star town, Montgomery County.....	876	37.8	60	176	26	34	104	137	98	57	59
Statesville city, Iredell County.....	24,532	37.8	1,791	4,255	1,017	1,265	3,095	3,130	3,350	1,417	1,302
Stedman town, Cumberland County.....	1,028	35.9	60	211	32	37	156	165	145	57	51
Stern town, Granville County.....	463	32.8	49	68	17	33	78	63	80	15	22
Stokes CDP, Pitt County.....	376	43.5	18	59	23	17	30	48	64	31	27
Stokesdale town, Guilford County.....	5,047	39.9	269	1,110	177	132	448	875	921	295	249
Stoneville town, Rockingham County.....	1,056	42.6	46	187	28	30	123	145	140	78	66
Stonewall town, Pamlico County.....	281	41.6	20	48	9	13	26	33	33	23	19
Stony Point CDP.....	1,317	38.4	79	264	43	51	155	180	193	62	91
Alexander County (part).....	1,161	38.0	74	233	37	44	141	159	161	50	81
Iredell County (part).....	156	41.0	5	31	6	7	14	21	32	12	10
Stovall town, Granville County.....	418	41.5	27	76	17	21	39	48	54	20	34
Sugar Mountain village, Avery County.....	198	37.3	12	20	9	16	37	23	19	12	18
Summerfield town, Guilford County.....	10,232	42.1	483	2,476	334	261	548	1,570	2,202	772	613
Sunbury CDP, Gates County.....	289	40.9	8	46	7	8	46	41	39	24	19
Sunset Beach town, Brunswick County.....	3,572	64.0	57	167	26	54	139	136	344	354	636
Surf City town.....	1,853	43.1	83	161	58	193	248	224	259	168	146
Onslow County (part).....	292	53.3	8	16	6	17	36	30	45	32	25
Pender County (part).....	1,561	41.5	75	145	52	176	212	194	214	136	121
Swannanoa CDP, Buncombe County.....	4,576	38.2	286	752	147	226	684	623	686	321	274
Swan Quarter CDP, Hyde County.....	324	49.0	22	40	8	13	36	30	46	47	24
Swansboro town, Onslow County.....	2,663	38.0	183	446	95	155	345	337	378	141	172
Sweepsonton town, Alamance County.....	1,154	43.2	51	193	41	47	107	169	178	92	90
Sylva town, Jackson County.....	2,588	36.4	169	352	95	181	448	292	299	151	146
Tabor City town, Columbus County.....	2,511	44.0	139	404	93	116	263	269	367	189	184
Tarboro town, Edgecombe County.....	11,415	42.3	723	1,883	376	543	1,300	1,238	1,657	805	714
Tar Heel town, Bladen County.....	117	54.3	5	8	3	3	10	11	23	15	12
Taylorsville town, Alexander County.....	2,098	43.5	154	304	65	90	255	213	264	115	113
Taylorstown town, Moore County.....	722	43.8	26	133	31	27	57	99	130	64	42
Teachey town, Duplin County.....	376	33.0	33	63	16	22	62	41	51	26	19
Thomasville city.....	26,757	36.2	2,024	5,066	964	1,323	3,573	3,807	3,560	1,412	1,314
Davidson County (part).....	26,493	36.1	2,005	5,023	959	1,318	3,539	3,761	3,532	1,394	1,299
Randolph County (part).....	264	39.7	19	43	5	5	34	46	28	18	15
Toast CDP, Surry County.....	1,450	44.9	67	234	49	51	149	176	238	106	108
Tobaccoville village.....	2,441	45.9	118	359	75	90	223	318	442	209	192
Forsyth County (part).....	2,441	45.9	118	359	75	90	223	318	442	209	192
Stokes County (part).....	0	0.0	0	0	0	0	0	0	0	0	0
Topsail Beach town, Pender County.....	368	57.4	14	18	9	12	36	23	49	50	56
Trenton town, Jones County.....	287	44.4	19	43	10	18	20	37	48	17	14
Trent Woods town, Craven County.....	4,155	50.2	160	696	98	87	270	440	677	351	374
Trinity city, Randolph County.....	6,614	44.0	334	1,080	202	260	638	887	1,101	530	518
Troutman town, Iredell County.....	2,383	37.0	172	467	77	75	336	336	338	141	129
Troy town, Montgomery County.....	3,189	36.7	200	526	103	191	496	498	397	174	166
Tryon town, Polk County.....	1,646	56.8	50	213	31	41	103	143	200	117	122
Turkey town, Sampson County.....	292	43.9	17	53	13	13	22	34	52	19	19
Tyro CDP, Davidson County.....	3,879	37.6	258	769	159	163	454	608	619	219	220
Unionville town, Union County.....	5,929	39.4	334	1,261	216	239	560	950	1,012	349	332
Valdese town, Burke County.....	4,490	43.5	265	721	145	203	433	585	638	303	297
Valle Crucis CDP, Watauga County.....	412	45.3	15	69	10	17	36	58	59	34	37
Valley Hill CDP, Henderson County.....	2,070	48.6	105	231	66	76	224	237	304	162	170
Vanceboro town, Craven County.....	1,005	31.1	113	216	50	54	117	103	152	45	39
Vandemere town, Pamlico County.....	254	48.3	12	43	5	11	18	21	47	15	19
Vander CDP, Cumberland County.....	1,146	44.1	72	158	47	54	129	130	201	86	71
Vann Crossroads CDP, Sampson County...	336	43.8	21	57	7	12	31	46	39	16	33
Varmantown town, Brunswick County.....	541	47.8	18	78	14	21	50	67	77	42	47
Vass town, Moore County.....	720	41.1	41	126	23	25	102	85	115	31	50
Waco town, Cleveland County.....	321	43.4	14	46	14	10	37	51	53	24	26
Wade town, Cumberland County.....	556	42.0	30	101	15	22	66	72	86	44	34
Wadesboro town, Anson County.....	5,813	39.8	419	1,013	246	251	685	658	732	361	346

Table 2.

Age and Sex: 2010—Con.

[For information on confidentiality protection, nonsampling error, and definitions, see Selected Appendixes at <www.census.gov/prod/cen2010/cph-1-a.pdf>]

Age—Con			Age and sex						Percent of total population		State County Place
			All ages		18 years and over		65 years and over				
			Female	Males per 100 females	Total	Female	Total	Female			
65 to 74 years	75 to 84 years	85 years and over							Under 18 years	65 years and over	
PLACE—Con.											
170	107	42	747	76.7	1,054	603	319	204	20.2	24.2	Spring Hope town, Nash County
352	192	30	5,865	104.0	8,235	3,993	574	332	31.2	4.8	Spring Lake town, Cumberland County
200	150	92	1,156	88.1	1,685	927	442	284	22.5	20.3	Spruce Pine town, Mitchell County
37	24	2	209	88.0	287	152	63	37	27.0	16.0	Staley town, Randolph County
971	376	92	7,137	93.8	9,993	5,266	1,439	839	27.7	10.4	Stallings town
6	1	2	199	100.5	246	123	9	4	38.3	2.3	Mecklenburg County (part)
965	375	90	6,938	93.6	9,747	5,143	1,430	835	27.4	10.6	Union County (part)
107	50	16	743	100.0	1,076	552	173	93	27.6	11.6	Stanfield town, Stanly County
262	181	119	1,911	86.1	2,674	1,468	562	347	24.8	15.8	Stanley town, Gaston County
88	53	20	417	88.0	615	332	161	94	21.6	20.5	Stantonsburg town, Wilson County
65	41	19	441	98.6	640	333	125	78	26.9	14.3	Star town, Montgomery County
1,880	1,435	595	12,990	88.9	18,486	10,022	3,910	2,425	24.6	15.9	Statesville city, Iredell County
65	38	11	517	98.8	757	393	114	56	26.4	11.1	Stedman town, Cumberland County
21	13	4	234	97.9	346	182	38	23	25.3	8.2	Stem town, Granville County
37	14	8	189	98.9	299	151	59	38	20.5	15.7	Stokes CDP, Pitt County
279	164	128	2,527	99.7	3,668	1,863	571	323	27.3	11.3	Stokesdale town, Guilford County
108	82	23	567	86.2	823	448	213	127	22.1	20.2	Stoneville town, Rockingham County
33	16	8	144	95.1	213	112	57	32	24.2	20.3	Stonewall town, Pamlico County
112	61	26	668	97.2	974	505	199	123	26.0	15.1	Stony Point CDP
99	58	24	589	97.1	854	449	181	112	26.4	15.6	Alexander County (part)
13	3	2	79	97.5	120	56	18	11	23.1	11.5	Iredell County (part)
39	29	14	213	96.2	315	165	82	47	24.6	19.6	Stovall town, Granville County
16	13	3	87	127.6	166	70	32	16	16.2	16.2	Sugar Mountain village, Avery County
622	278	73	5,091	101.0	7,273	3,663	973	504	28.9	9.5	Summerfield town, Guilford County
32	15	4	143	102.1	235	114	51	25	18.7	17.6	Sunbury CDP, Gates County
1,147	428	84	1,863	91.7	3,348	1,754	1,659	831	6.3	46.4	Sunset Beach town, Brunswick County
211	83	19	882	110.1	1,609	755	313	148	13.2	16.9	Surf City town
49	23	5	135	116.3	268	122	77	35	8.2	26.4	Onslow County (part)
162	60	14	747	109.0	1,341	633	236	113	14.1	15.1	Pender County (part)
326	165	86	2,354	94.4	3,538	1,888	577	338	22.7	12.6	Swannanoa CDP, Buncombe County
37	14	7	163	98.8	262	130	58	29	19.1	17.9	Swan Quarter CDP, Hyde County
216	151	44	1,435	85.6	2,034	1,127	411	252	23.6	15.4	Swansboro town, Onslow County
118	59	9	592	94.9	910	478	186	98	21.1	16.1	Swepsonville town, Alamance County
218	150	87	1,339	93.3	2,067	1,084	455	279	20.1	17.6	Sylva town, Jackson County
269	162	56	1,360	84.6	1,968	1,104	487	300	21.6	19.4	Tabor City town, Columbus County
1,040	749	387	6,202	84.1	8,809	4,914	2,176	1,381	22.8	19.1	Tarboro town, Edgecombe County
23	4	0	62	88.7	104	57	27	17	11.1	23.1	Tar Heel town, Bladen County
210	209	106	1,149	82.6	1,640	932	525	348	21.8	25.0	Taylorsville town, Alexander County
54	51	8	393	83.7	563	309	113	68	22.0	15.7	Taylor town, Moore County
26	15	2	196	91.8	280	151	43	21	25.5	11.4	Teachey town, Duplin County
1,845	1,286	583	13,993	91.2	19,667	10,543	3,714	2,284	26.5	13.9	Thomasville city
1,814	1,273	576	13,837	91.5	19,465	10,424	3,663	2,253	26.5	13.8	Davidson County (part)
31	13	7	156	69.2	202	119	51	31	23.5	19.3	Randolph County (part)
118	122	32	765	89.5	1,149	604	272	163	20.8	18.8	Toast CDP, Surry County
254	122	39	1,210	101.7	1,964	983	415	215	19.5	17.0	Tobaccoville village
254	122	39	1,210	101.7	1,964	983	415	215	19.5	17.0	Forsyth County (part)
0	0	0	0	(X)	0	0	0	0	(X)	(X)	Stokes County (part)
59	31	11	184	100.0	336	168	101	49	8.7	27.4	Topsail Beach town, Pender County
22	22	17	133	115.8	225	105	61	31	21.6	21.3	Trenton town, Jones County
496	397	109	2,200	88.9	3,299	1,763	1,002	558	20.6	24.1	Trent Woods town, Craven County
662	315	87	3,328	98.7	5,200	2,633	1,064	574	21.4	16.1	Trinity city, Randolph County
173	106	33	1,220	95.3	1,744	925	312	183	26.8	13.1	Troutman town, Iredell County
217	148	73	2,008	58.8	2,463	1,634	438	279	22.8	13.7	Troy town, Montgomery County
212	233	181	924	78.1	1,383	799	626	401	16.0	38.0	Tryon town, Polk County
28	15	7	146	100.0	222	117	50	29	24.0	17.1	Turkey town, Sampson County
274	112	24	1,894	104.8	2,852	1,417	410	214	26.5	10.6	Tyro CDP, Davidson County
405	204	67	2,966	99.9	4,334	2,187	676	365	26.9	11.4	Unionville town, Union County
454	301	145	2,483	80.8	3,504	1,969	900	579	22.0	20.0	Valdese town, Burke County
55	22	0	197	109.1	328	157	77	36	20.4	18.7	Valle Crucis CDP, Watauga County
275	167	53	1,080	91.7	1,734	905	495	269	16.2	23.9	Valley Hill CDP, Henderson County
67	40	9	576	74.5	676	401	116	71	32.7	11.5	Vanceboro town, Craven County
29	28	6	142	78.9	199	110	63	35	21.7	24.8	Vandemere town, Pamlico County
107	73	18	622	84.2	916	496	198	115	20.1	17.3	Vander CDP, Cumberland County
32	34	8	178	88.8	258	135	74	46	23.2	22.0	Vann Crossroads CDP, Sampson County
78	40	9	266	103.4	445	215	127	61	17.7	23.5	Varmantown town, Brunswick County
64	47	11	376	91.5	553	289	122	72	23.2	16.9	Vass town, Moore County
29	12	5	160	100.6	261	126	46	24	18.7	14.3	Waco town, Cleveland County
47	24	15	294	89.1	425	234	86	54	23.6	15.5	Wade town, Cumberland County
496	364	242	3,196	81.9	4,381	2,482	1,102	722	24.6	19.0	Wadesboro town, Anson County

Table 2.
Age and Sex: 2010—Con.

[For information on confidentiality protection, nonsampling error, and definitions, see Selected Appendixes at <www.census.gov/prod/cen2010/cph-1-a.pdf>]

State County Place	Total population	Median age	Age								
			Under 5 years	5 to 17 years	18 to 20 years	21 to 24 years	25 to 34 years	35 to 44 years	45 to 54 years	55 to 59 years	60 to 64 years
PLACE—Con.											
Wagram town, Scotland County.....	840	42.6	32	160	32	37	91	97	113	61	67
Wake Forest town.....	30,117	34.2	2,756	7,008	774	1,032	3,913	5,742	4,012	1,292	1,136
Franklin County (part).....	899	32.4	87	227	18	30	134	178	110	22	33
Wake County (part).....	29,218	34.3	2,669	6,781	756	1,002	3,779	5,564	3,902	1,270	1,103
Wakulla CDP, Robeson County.....	105	38.8	7	21	4	3	11	12	25	11	4
Walkertown town, Forsyth County.....	4,675	42.6	268	778	136	168	526	599	777	333	328
Wallace town.....	3,880	40.9	287	629	102	153	494	452	484	238	234
Duplin County (part).....	3,880	40.9	287	629	102	153	494	452	484	238	234
Pender County (part).....	0	0.0	0	0	0	0	0	0	0	0	0
Wallburg town, Davidson County.....	3,047	41.5	162	589	104	117	285	416	570	218	179
Walnut Cove town, Stokes County.....	1,425	49.2	73	186	32	58	127	155	197	91	84
Walnut Creek village, Wayne County.....	835	53.5	37	123	11	10	47	67	146	93	117
Walstonburg town, Greene County.....	219	40.8	14	34	6	17	24	25	36	18	12
Wanchese CDP, Dare County.....	1,642	40.9	104	265	44	78	200	219	247	137	108
Warrenton town, Warren County.....	862	54.2	28	84	34	28	62	73	133	77	79
Warsaw town, Duplin County.....	3,054	38.4	252	524	115	172	357	368	415	183	141
Washington city, Beaufort County.....	9,744	41.6	632	1,562	347	461	1,180	1,044	1,337	728	633
Washington Park town, Beaufort County.....	451	44.3	24	95	7	6	34	67	70	29	23
Watha town, Pender County.....	190	43.3	10	36	7	6	13	28	31	12	19
Waves CDP, Dare County.....	134	43.5	5	21	5	3	15	22	22	8	4
Waxhaw town, Union County.....	9,859	34.5	864	2,552	243	242	1,111	2,065	1,294	420	376
Waynesville town, Haywood County.....	9,869	46.7	540	1,221	318	448	1,061	1,136	1,345	646	726
Weaverville town, Buncombe County.....	3,120	51.4	118	425	64	97	248	347	457	232	268
Webster town, Jackson County.....	363	38.7	36	53	5	16	52	46	50	30	32
Weddington town.....	9,459	43.3	412	2,374	319	220	415	1,321	2,092	814	603
Mecklenburg County (part).....	7	16.5	0	5	0	0	1	0	1	0	0
Union County (part).....	9,452	43.3	412	2,369	319	220	414	1,321	2,091	814	603
Welcome CDP, Davidson County.....	4,162	41.7	237	709	130	164	464	594	701	266	273
Weldon town, Halifax County.....	1,655	46.2	93	267	61	68	153	164	267	120	98
Wendell town, Wake County.....	5,845	33.4	468	1,258	173	244	923	847	768	264	224
Wentworth town, Rockingham County.....	2,807	41.6	135	483	95	113	298	440	484	197	173
Wesley Chapel village, Union County.....	7,463	38.1	452	2,139	241	189	370	1,458	1,452	369	312
West Canton CDP, Haywood County.....	1,247	42.6	65	195	41	50	133	197	176	71	87
West Jefferson town, Ashe County.....	1,299	43.9	87	154	52	63	161	154	161	91	72
West Marion CDP, McDowell County.....	1,348	42.2	84	204	46	40	176	189	164	87	86
Westport CDP, Lincoln County.....	4,026	42.9	229	795	98	79	308	653	721	311	336
Whispering Pines village, Moore County.....	2,928	52.3	138	454	42	34	177	345	350	198	213
Whitakers town.....	744	45.3	36	115	25	33	76	85	114	60	53
Edgecombe County (part).....	402	45.0	16	68	17	15	39	46	68	30	30
Nash County (part).....	342	46.1	20	47	8	18	37	39	46	30	23
White Lake town, Bladen County.....	802	44.7	47	108	20	41	99	89	129	69	62
White Oak CDP, Bladen County.....	338	40.9	14	70	12	12	27	49	75	16	19
White Plains CDP, Surry County.....	1,074	41.1	68	177	44	49	111	144	169	69	81
Whiteville city, Columbus County.....	5,394	41.4	343	844	229	296	596	600	712	360	350
Whitsett town, Guilford County.....	590	49.0	20	73	23	21	51	66	105	56	54
Wilkesboro town, Wilkes County.....	3,413	45.4	206	459	111	169	398	352	441	241	197
Williamston town, Martin County.....	5,511	41.9	416	949	222	244	548	569	736	419	359
Wilmington city, New Hanover County.....	106,476	34.7	5,934	13,709	8,039	9,926	16,083	12,527	13,141	6,627	5,611
Wilson city, Wilson County.....	49,167	37.2	3,526	8,918	2,098	2,517	6,243	6,227	6,654	3,305	2,764
Wilson's Mills town, Johnston County.....	2,277	30.4	208	536	96	108	358	340	261	110	116
Windsor town, Bertie County.....	3,630	38.6	153	403	88	304	700	520	481	201	181
Winfall town, Perquimans County.....	594	44.0	33	103	19	34	55	60	85	39	37
Wingate town, Union County.....	3,491	22.5	215	482	842	396	337	316	330	139	138
Winston-Salem city, Forsyth County.....	229,617	34.6	16,818	39,571	12,583	14,689	32,197	29,740	30,549	13,322	11,450
Winterville town, Pitt County.....	9,269	34.3	859	1,852	281	327	1,417	1,584	1,243	473	422
Winton town, Hertford County.....	769	42.2	46	105	31	37	104	86	108	72	43
Woodfin town, Buncombe County.....	6,123	36.6	354	794	209	411	1,127	855	855	356	333
Woodland town, Northampton County.....	809	40.5	66	157	27	51	72	79	95	57	72
Woodlawn CDP, Alamance County.....	900	44.8	33	166	30	39	55	130	158	56	89
Wrightsboro CDP, New Hanover County.....	4,896	39.7	311	791	189	201	649	675	788	341	280
Wrightsville Beach town, New Hanover County.....	2,477	35.6	63	248	107	383	417	257	334	158	159
Yadkinville town, Yadkin County.....	2,959	39.1	194	507	113	154	363	399	339	125	151
Yanceyville town, Caswell County.....	2,039	39.8	112	249	66	144	321	267	299	116	113
Youngsville town, Franklin County.....	1,157	32.5	109	180	40	80	202	166	135	76	67
Zebulon town.....	4,433	35.3	346	904	156	183	613	577	607	245	222
Johnston County (part).....	0	0.0	0	0	0	0	0	0	0	0	0
Wake County (part).....	4,433	35.3	346	904	156	183	613	577	607	245	222

Table 2.

Age and Sex: 2010—Con.

[For information on confidentiality protection, nonsampling error, and definitions, see Selected Appendixes at <www.census.gov/prod/cen2010/cph-1-a.pdf>]

Age—Con			Age and sex						Percent of total population		State County Place
65 to 74 years	75 to 84 years	85 years and over	All ages		18 years and over		65 years and over		Under 18 years	65 years and over	
			Female	Males per 100 females	Total	Female	Total	Female			
PLACE—Con.											
89	42	19	449	87.1	648	363	150	89	22.9	17.9	Wagram town, Scotland County
1,439	705	308	15,633	92.7	20,353	10,823	2,452	1,477	32.4	8.1	Wake Forest town
45	13	2	466	92.9	585	307	60	34	34.9	6.7	Franklin County (part)
1,394	692	306	15,167	92.6	19,768	10,516	2,392	1,443	32.3	8.2	Wake County (part)
4	1	2	60	75.0	77	44	7	5	26.7	6.7	Wakulla CDP, Robeson County
411	265	86	2,440	91.6	3,629	1,922	762	423	22.4	16.3	Walkertown town, Forsyth County
361	317	129	2,104	84.4	2,964	1,671	807	528	23.6	20.8	Wallace town
361	317	129	2,104	84.4	2,964	1,671	807	528	23.6	20.8	Duplin County (part)
0	0	0	0	(X)	0	0	0	0	(X)	(X)	Pender County (part)
258	120	29	1,520	100.5	2,296	1,149	407	205	24.6	13.4	Wallburg town, Davidson County
152	151	119	794	79.5	1,166	660	422	272	18.2	29.6	Walnut Cove town, Stokes County
116	53	15	435	92.0	675	351	184	93	19.2	22.0	Walnut Creek village, Wayne County
19	11	3	104	110.6	171	88	33	20	21.9	15.1	Walstonburg town, Greene County
118	96	26	840	95.5	1,273	651	240	133	22.5	14.6	Wanchese CDP, Dare County
129	95	40	452	90.7	750	395	264	154	13.0	30.6	Warrenton town, Warren County
246	204	77	1,674	82.4	2,278	1,269	527	323	25.4	17.3	Warsaw town, Duplin County
844	657	319	5,417	79.9	7,550	4,336	1,820	1,182	22.5	18.7	Washington city, Beaufort County
48	36	12	248	81.9	332	185	96	61	26.4	21.3	Washington Park town, Beaufort County
16	8	4	107	77.6	144	79	28	14	24.2	14.7	Watha town, Pender County
23	6	0	65	106.2	108	51	29	15	19.4	21.6	Waves CDP, Dare County
473	182	37	5,090	93.7	6,443	3,412	692	391	34.6	7.0	Waxhaw town, Union County
1,271	782	375	5,267	87.4	8,108	4,363	2,428	1,459	17.8	24.6	Waynesville town, Haywood County
448	261	155	1,714	82.0	2,577	1,454	864	534	17.4	27.7	Weaverville town, Buncombe County
26	14	3	191	90.1	274	147	43	24	24.5	11.8	Webster town, Jackson County
626	207	56	4,704	101.1	6,673	3,366	889	418	29.5	9.4	Weddington town
0	0	0	6	16.7	2	2	0	0	71.4	0.0	Mecklenburg County (part)
626	207	56	4,698	101.2	6,671	3,364	889	418	29.4	9.4	Union County (part)
339	217	68	2,151	93.5	3,216	1,665	624	347	22.7	15.0	Welcome CDP, Davidson County
160	147	57	929	78.1	1,295	742	364	229	21.8	22.0	Weldon town, Halifax County
377	210	89	3,155	85.3	4,119	2,295	676	437	29.5	11.6	Wendell town, Wake County
226	127	36	1,359	106.5	2,189	1,059	389	208	22.0	13.9	Wentworth town, Rockingham County
331	127	23	3,692	102.1	4,872	2,471	481	257	34.7	6.4	Wesley Chapel village, Union County
110	102	20	646	93.0	987	519	232	136	20.9	18.6	West Canton CDP, Haywood County
120	109	75	672	93.3	1,058	563	304	194	18.6	23.4	West Jefferson town, Ashe County
141	105	26	705	91.2	1,060	561	272	161	21.4	20.2	West Marion CDP, McDowell County
351	113	32	2,005	100.8	3,002	1,525	496	227	25.4	12.3	Westport CDP, Lincoln County
496	360	121	1,504	94.7	2,336	1,235	977	504	20.2	33.4	Whispering Pines village, Moore County
77	51	19	399	86.5	593	317	147	81	20.3	19.8	Whitakers town
33	29	11	203	98.0	318	161	73	37	20.9	18.2	Edgecombe County (part)
44	22	8	196	74.5	275	156	74	44	19.6	21.6	Nash County (part)
79	46	13	398	101.5	647	324	138	75	19.3	17.2	White Lake town, Bladen County
33	7	4	180	87.8	254	140	44	25	24.9	13.0	White Oak CDP, Bladen County
99	56	7	550	95.3	829	428	162	100	22.8	15.1	White Plains CDP, Surry County
530	358	176	2,984	80.8	4,207	2,384	1,064	714	22.0	19.7	Whiteville city, Columbus County
63	46	12	303	94.7	497	254	121	60	15.8	20.5	Whitsett town, Guilford County
301	332	206	1,832	86.3	2,748	1,526	839	540	19.5	24.6	Wilkesboro town, Wilkes County
478	403	168	3,174	73.6	4,146	2,452	1,049	670	24.8	19.0	Williamston town, Martin County
7,613	4,962	2,304	55,619	91.4	86,833	46,038	14,879	8,889	18.4	14.0	Wilmington city, New Hanover County
3,584	2,341	990	26,277	87.1	36,723	20,230	6,915	4,301	25.3	14.1	Wilson city, Wilson County
93	44	7	1,171	94.4	1,533	791	144	83	32.7	6.3	Wilson's Mills town, Johnston County
284	202	113	1,477	145.8	3,074	1,203	599	383	15.3	16.5	Windsor town, Bertie County
69	38	22	317	87.4	458	253	129	75	22.9	21.7	Winfall town, Perquimans County
193	84	19	1,832	90.6	2,794	1,505	296	177	20.0	8.5	Wingate town, Union County
14,507	9,960	4,231	121,739	88.6	173,228	94,102	28,698	17,264	24.6	12.5	Winston-Salem city, Forsyth County
514	226	71	4,949	87.3	6,558	3,593	811	490	29.2	8.7	Winterville town, Pitt County
86	37	14	409	88.0	618	332	137	81	19.6	17.8	Winton town, Hertford County
427	275	127	2,841	115.5	4,975	2,297	829	480	18.7	13.5	Woodfin town, Buncombe County
73	49	11	439	84.3	586	332	133	79	27.6	16.4	Woodland town, Northampton County
103	26	15	467	92.7	701	360	144	80	22.1	16.0	Woodlawn CDP, Alamance County
406	203	62	2,511	95.0	3,794	1,982	671	384	22.5	13.7	Wrightsville CDP, New Hanover County
											Wrightsville Beach town, New Hanover County
205	115	31	1,163	113.0	2,166	1,015	351	187	12.6	14.2	County
246	193	175	1,589	86.2	2,258	1,261	614	414	23.7	20.8	Yadkinville town, Yadkin County
161	128	63	907	124.8	1,678	713	352	236	17.7	17.3	Yanceyville town, Caswell County
56	32	14	601	92.5	868	457	102	63	25.0	8.8	Youngsville town, Franklin County
303	185	92	2,401	84.6	3,183	1,774	580	374	28.2	13.1	Zebulon town
0	0	0	0	(X)	0	0	0	0	(X)	(X)	Johnston County (part)
303	185	92	2,401	84.6	3,183	1,774	580	374	28.2	13.1	Wake County (part)

Table 3.

Race and Hispanic or Latino Origin: 2010

[For information on confidentiality protection, nonsampling error, and definitions, see Selected Appendixes at <www.census.gov/prod/cen2010/cph-1-a.pdf>]

State County County Subdivision Place	Total population	Race							Two or More Races	Hispanic or Latino (of any race)
		One race								
		White	Black or African American	American Indian and Alaska Native	Asian	Native Hawaiian and Other Pacific Islander	Some Other Race			
North Carolina.....	9,535,483	6,528,950	2,048,628	122,110	208,962	6,604	414,030	206,199	800,120	
Alamance County.....	151,131	107,420	28,369	1,020	1,837	58	9,291	3,136	16,639	
Township 1, Patterson.....	4,869	4,420	309	11	20	1	52	56	138	
Township 2, Coble.....	4,491	4,291	104	20	12	0	22	42	66	
Alamance village.....	951	902	28	2	10	0	5	4	12	
Township 3, Boone Station.....	25,227	21,281	2,348	53	643	8	469	425	967	
Burlington city (part).....	8,321	6,640	910	13	376	3	212	167	399	
Elon town.....	9,419	8,166	803	14	184	3	101	148	246	
Gibsonville town (part).....	3,148	2,740	264	9	36	2	54	43	129	
Glen Raven CDP (part).....	1,223	1,093	89	10	3	0	17	11	42	
Ossipee town (part).....	41	34	0	0	0	0	7	0	7	
Township 4, Morton.....	5,414	4,769	499	14	19	1	59	53	142	
Altamahaw CDP.....	347	325	11	0	0	0	9	2	14	
Ossipee town (part).....	502	428	57	0	1	0	8	8	14	
Township 5, Faucette.....	3,339	3,079	188	7	10	0	33	22	74	
Haw River town (part).....	44	43	0	0	0	0	0	1	0	
Township 6, Graham.....	24,183	14,503	5,561	335	353	2	2,866	563	4,802	
Burlington city (part).....	7,715	3,783	2,240	80	141	0	1,270	201	2,113	
Graham city (part).....	13,943	8,762	3,180	172	179	1	1,322	327	2,200	
Haw River town (part).....	25	11	11	0	2	0	0	1	7	
Sweptonville town (part).....	0	0	0	0	0	0	0	0	0	
Township 7, Albright.....	4,383	4,033	186	22	16	0	69	57	159	
Township 8, Newlin.....	6,349	5,459	450	38	17	1	258	126	480	
Saxapahaw CDP (part).....	443	397	14	0	0	0	29	3	39	
Township 9, Thompson.....	8,532	6,819	1,087	58	32	1	345	190	801	
Saxapahaw CDP (part).....	1,205	900	179	9	1	0	88	28	181	
Sweptonville town (part).....	1,087	983	55	1	8	0	9	31	50	
Township 10, Melville.....	16,681	12,517	2,878	84	154	11	611	426	1,275	
Graham city (part).....	84	76	8	0	0	0	0	0	3	
Mebane city (part).....	9,600	7,083	1,967	48	108	10	139	245	510	
Sweptonville town (part).....	67	65	0	0	1	0	1	0	1	
Woodlawn CDP (part).....	900	675	167	7	3	0	26	22	38	
Township 11, Pleasant Grove.....	4,575	2,531	1,653	58	4	0	223	106	407	
Green Level town (part).....	177	77	5	0	0	0	90	5	143	
Township 12, Burlington.....	37,537	20,527	11,554	265	531	33	3,657	970	6,370	
Burlington city (part).....	33,246	17,956	10,592	241	501	32	3,090	834	5,427	
Glen Raven CDP (part).....	1,527	1,070	255	6	14	1	135	46	299	
Township 13, Haw River.....	5,551	3,191	1,552	55	26	0	627	100	958	
Burlington city (part).....	26	20	3	0	0	0	3	0	10	
Graham city (part).....	126	70	41	0	0	0	7	8	26	
Green Level town (part).....	1,923	377	1,149	45	1	0	318	33	507	
Haw River town (part).....	2,229	1,690	202	10	19	0	264	44	362	
Woodlawn CDP (part).....	0	0	0	0	0	0	0	0	0	
Alexander County.....	37,198	33,324	2,043	98	360	12	838	523	1,601	
Ellendale township.....	3,632	3,407	158	6	9	1	22	29	59	
Gwaltneys township.....	2,252	2,114	63	6	4	0	42	23	59	
Little River township.....	1,439	1,366	41	2	9	0	9	12	29	
Millers township.....	2,221	1,957	136	7	35	2	53	31	101	
Stony Point CDP (part).....	24	24	0	0	0	0	0	0	0	
Sharpes township.....	5,154	4,478	227	11	29	0	299	110	472	
Hiddenite CDP.....	536	503	2	0	0	0	26	5	37	
Stony Point CDP (part).....	1,137	1,008	54	2	3	0	44	26	67	
Taylorsville town (part).....	0	0	0	0	0	0	0	0	0	
Sugar Loaf township.....	1,326	1,290	2	5	6	0	19	4	35	
Taylorsville township.....	11,099	9,056	1,349	39	128	6	330	191	652	
Taylorsville town (part).....	2,098	1,696	273	3	28	1	55	42	132	
Wittenburg township.....	10,075	9,656	67	22	140	3	64	123	194	
Bethlehem CDP.....	4,214	4,070	31	8	38	1	17	49	83	
Alleghany County.....	11,155	10,288	140	27	54	3	515	128	1,004	
Cherry Lane township.....	1,528	1,460	4	1	12	0	32	19	58	
Cranberry township.....	375	341	4	0	0	0	28	2	37	
Gap Civil township.....	4,474	3,964	106	20	25	3	290	66	544	
Sparta town.....	1,770	1,514	48	17	17	3	145	26	260	
Glade Creek township.....	1,991	1,823	12	0	2	0	130	24	219	
Piney Creek township.....	858	824	9	5	8	0	10	2	76	
Prathers Creek township.....	869	847	0	1	4	0	14	3	40	
Whitehead township.....	1,060	1,029	5	0	3	0	11	12	30	
Anson County.....	26,948	12,707	13,090	165	288	4	357	337	812	
Ansonville township.....	1,698	960	668	6	32	0	23	9	36	
Ansonville town.....	631	170	445	0	5	0	7	4	16	
Burnsville township.....	1,942	1,555	312	9	27	0	21	18	34	
Gulledge township.....	2,238	936	1,254	9	2	0	16	21	39	
Lanesboro township.....	6,015	3,280	2,426	65	74	4	114	52	358	
Peachland town.....	437	272	149	2	1	0	4	9	4	
Polkton town (part).....	3,375	1,136	2,060	54	21	1	71	32	278	
Lilesville township.....	3,366	1,519	1,736	26	11	0	12	62	36	
Lilesville town.....	536	257	265	1	1	0	4	8	4	
Morven township.....	2,065	536	1,388	22	9	0	69	41	106	

Table 3.

Race and Hispanic or Latino Origin: 2010—Con.

[For information on confidentiality protection, nonsampling error, and definitions, see Selected Appendixes at <www.census.gov/prod/cen2010/cph-1-a.pdf>]

Not Hispanic or Latino								State County County Subdivision Place
Total	One race						Two or More Races	
	White	Black or African American	American Indian and Alaska Native	Asian	Native Hawaiian and Other Pacific Islander	Some Other Race		
8,735,363	6,223,995	2,019,854	108,829	206,579	5,259	15,088	155,759	North Carolina
134,492	101,718	27,985	542	1,806	55	211	2,175	Alamance County
4,731	4,332	309	10	20	1	5	54	Township 1, Patterson
4,425	4,250	103	19	12	0	1	40	Township 2, Coble
939	895	28	2	10	0	0	4	Alamance village
24,260	20,832	2,322	45	638	8	40	375	Township 3, Boone Station
7,922	6,479	899	8	374	3	19	140	Burlington city (part)
9,173	8,023	799	12	182	3	16	138	Elon town
3,019	2,675	262	9	35	2	3	33	Gibsonville town (part)
1,181	1,073	88	9	3	0	0	8	Glen Raven CDP (part)
34	34	0	0	0	0	0	0	Ossipee town (part)
5,272	4,702	497	11	19	1	3	39	Township 4, Morton
333	321	11	0	0	0	0	1	Altamahaw CDP
488	423	56	0	1	0	0	8	Ossipee town (part)
3,265	3,039	185	6	10	0	5	20	Township 5, Faucette
44	43	0	0	0	0	0	1	Haw River town (part)
19,381	13,084	5,479	110	343	1	40	324	Township 6, Graham
5,602	3,133	2,196	30	139	0	15	89	Burlington city (part)
11,743	8,109	3,142	74	171	0	25	222	Graham city (part)
18	4	11	0	2	0	0	1	Haw River town (part)
0	0	0	0	0	0	0	0	Sweepsonville town (part)
4,224	3,960	185	15	16	0	0	48	Township 7, Albright
5,869	5,287	427	16	17	1	5	116	Township 8, Newlin
404	385	14	0	0	0	2	3	Saxapahaw CDP (part)
7,731	6,456	1,050	50	28	1	10	136	Township 9, Thompson
1,024	826	169	4	1	0	8	16	Saxapahaw CDP (part)
1,037	946	55	1	8	0	0	27	Sweepsonville town (part)
15,406	12,016	2,844	54	152	11	26	303	Township 10, Melville
81	73	8	0	0	0	0	0	Graham city (part)
9,090	6,809	1,944	27	106	10	17	177	Mebane city (part)
66	65	0	0	1	0	0	0	Sweepsonville town (part)
862	675	164	1	3	0	0	19	Woodlawn CDP (part)
4,168	2,397	1,641	52	4	0	1	73	Township 11, Pleasant Grove
34	30	4	0	0	0	0	0	Green Level town (part)
31,167	18,404	11,410	136	521	31	74	591	Township 12, Burlington
27,819	16,125	10,457	123	491	30	71	522	Burlington city (part)
1,228	928	253	5	14	1	0	27	Glen Raven CDP (part)
4,593	2,959	1,533	18	26	0	1	56	Township 13, Haw River
16	13	3	0	0	0	0	0	Burlington city (part)
100	59	41	0	0	0	0	0	Graham city (part)
1,416	250	1,140	8	1	0	1	16	Green Level town (part)
1,867	1,615	198	10	19	0	0	25	Haw River town (part)
0	0	0	0	0	0	0	0	Woodlawn CDP (part)
35,597	32,671	2,025	84	357	11	23	426	Alexander County
3,573	3,373	158	4	9	0	2	27	Ellendale township
2,193	2,102	63	2	4	0	0	22	Gwaltneys township
1,410	1,349	38	2	9	0	0	12	Little River township
2,120	1,911	136	6	35	2	2	28	Millers township
24	24	0	0	0	0	0	0	Stony Point CDP (part)
4,682	4,338	218	10	28	0	5	83	Sharpes township
499	493	2	0	0	0	0	4	Hiddenite CDP
1,070	989	51	1	3	0	0	26	Stony Point CDP (part)
0	0	0	0	0	0	0	0	Taylorsville town (part)
1,291	1,276	2	3	6	0	0	4	Sugar Loaf township
10,447	8,779	1,344	35	128	6	7	148	Taylorsville township
1,966	1,632	271	3	28	1	0	31	Taylorsville town (part)
9,881	9,543	66	22	138	3	7	102	Wittenburg township
4,131	4,004	31	8	38	1	5	44	Bethlehem CDP
10,151	9,862	133	18	53	2	1	82	Alleghany County
1,470	1,439	3	1	12	0	1	14	Cherry Lane township
338	334	4	0	0	0	0	0	Cranberry township
3,930	3,754	102	12	24	2	0	36	Gap Civil township
1,510	1,417	48	9	17	2	0	17	Sparta town
1,772	1,745	10	0	2	0	0	15	Glade Creek township
782	759	9	4	8	0	0	2	Piney Creek township
829	821	0	1	4	0	0	3	Prathers Creek township
1,030	1,010	5	0	3	0	0	12	Whitehead township
26,136	12,344	13,038	148	281	4	27	294	Anson County
1,662	957	659	6	32	0	1	7	Ansonville township
615	170	437	0	5	0	1	2	Ansonville town
1,908	1,546	309	8	27	0	1	17	Burnsville township
2,199	925	1,250	9	2	0	1	12	Gulledge township
5,657	3,037	2,416	65	73	4	15	47	Lanesboro township
433	272	149	2	1	0	0	9	Peachland town
3,097	935	2,051	54	20	1	9	27	Polkton town (part)
3,330	1,507	1,735	21	11	0	0	56	Lilesville township
532	257	265	1	1	0	0	8	Lilesville town
1,959	518	1,388	11	5	0	1	36	Morven township

Table 3.

Race and Hispanic or Latino Origin: 2010—Con.

[For information on confidentiality protection, nonsampling error, and definitions, see Selected Appendixes at <www.census.gov/prod/cen2010/cph-1-a.pdf>]

State County County Subdivision Place	Total population	Race							Two or More Races	Hispanic or Latino (of any race)
		One race								
		White	Black or African American	American Indian and Alaska Native	Asian	Native Hawaiian and Other Pacific Islander	Some Other Race			
Anson County—Con.										
Morven township—Con.										
McFarlan town.....	117	74	27	1	0	0	15	0	22	
Morven town.....	511	101	381	2	0	0	11	16	15	
Wadesboro township.....	9,118	3,616	5,148	28	124	0	76	126	136	
Polkton town (part).....	0	0	0	0	0	0	0	0	0	
Wadesboro town.....	5,813	2,068	3,528	10	81	0	52	74	105	
White Store township.....	506	305	158	0	9	0	26	8	67	
Ashe County.....	27,281	26,050	161	65	105	8	613	279	1,311	
Chestnut Hill township.....	828	791	8	3	0	0	21	5	45	
Clifton township.....	1,911	1,847	6	4	4	0	28	22	61	
Creston township.....	612	583	1	3	11	0	12	2	15	
Elk township.....	613	606	1	1	0	0	4	1	7	
Grassy Creek township.....	455	441	2	0	1	0	11	0	40	
Helton township.....	718	702	6	3	1	0	2	4	12	
Horse Creek township.....	680	665	0	0	0	0	5	10	14	
Hurricane township.....	302	297	1	0	0	0	0	4	0	
Jefferson township.....	4,718	4,404	51	7	24	2	187	43	264	
Jefferson town (part).....	1,544	1,415	20	1	4	0	89	15	127	
Laurel township.....	413	401	0	2	1	0	0	9	9	
North Fork township.....	868	846	3	1	1	0	0	17	19	
Obids township.....	1,376	1,339	5	6	3	0	16	7	73	
Old Fields township.....	2,708	2,643	3	8	10	0	24	20	77	
West Jefferson town (part).....	4	4	0	0	0	0	0	0	0	
Peak Creek township.....	1,104	1,058	3	6	3	0	31	3	47	
Pine Swamp township.....	2,614	2,517	11	3	10	2	32	39	102	
Piney Creek township.....	1,138	1,095	2	6	0	1	17	17	23	
Lansing town.....	158	149	2	0	0	1	1	5	1	
Pond Mountain township.....	240	233	1	1	0	0	0	5	4	
Walnut Hill township.....	1,369	1,320	8	1	1	0	29	10	86	
West Jefferson township.....	4,614	4,262	49	10	35	3	194	61	413	
Jefferson town (part).....	67	44	0	0	13	0	10	0	19	
West Jefferson town (part).....	1,295	1,203	10	3	13	0	44	22	91	
Avery County.....	17,797	16,364	709	75	56	8	435	150	797	
Altamont township.....	1,297	1,195	19	6	4	0	63	10	122	
Crossnore town.....	192	165	18	1	2	0	3	3	8	
Banner Elk township.....	2,996	2,785	68	13	23	1	56	50	131	
Banner Elk town.....	1,028	915	56	1	15	1	24	16	58	
Beech Mountain town (part).....	24	24	0	0	0	0	0	0	0	
Seven Devils town (part).....	28	28	0	0	0	0	0	0	0	
Sugar Mountain village (part).....	198	179	4	6	0	0	7	2	8	
Beech Mountain township.....	672	660	0	2	0	1	3	6	17	
Carey's Flat township.....	132	127	3	0	0	0	0	2	0	
Cranberry township.....	614	593	4	3	0	0	11	3	12	
Elk Park township.....	1,227	1,172	7	9	0	0	27	12	55	
Elk Park town.....	452	419	1	6	0	0	16	10	40	
Frank township.....	296	289	4	1	0	0	1	1	3	
Heaton township.....	443	424	1	2	2	0	13	1	30	
Hughes township.....	490	482	0	1	0	0	5	2	10	
Ingalls township.....	2,930	2,243	579	19	11	0	70	8	109	
Linville township.....	453	416	0	1	8	0	14	14	30	
Grandfather village.....	25	25	0	0	0	0	0	0	0	
Sugar Mountain village (part).....	0	0	0	0	0	0	0	0	0	
Minneapolis township.....	384	377	0	1	0	0	4	2	7	
Montezuma township.....	676	664	0	1	0	2	7	2	20	
Newland No. 1 township.....	1,189	1,148	7	0	3	0	22	9	42	
Newland town (part).....	321	298	5	0	3	0	12	3	18	
Newland No. 2 township.....	1,096	1,002	1	7	1	4	71	10	85	
Newland town (part).....	377	322	1	6	0	4	41	3	53	
Pineola township.....	1,207	1,134	7	3	3	0	54	6	92	
Plumtree township.....	711	695	9	0	0	0	4	3	10	
Pyyatte township.....	516	500	0	4	0	0	6	6	18	
Roaring Creek township.....	468	458	0	2	1	0	4	3	4	
Beaufort County.....	47,759	32,551	12,223	208	165	19	1,986	607	3,166	
Bath township.....	4,649	4,239	324	13	5	0	22	46	76	
Bath town.....	249	243	2	0	0	0	0	4	3	
Bayview CDP.....	346	319	21	0	0	0	2	4	2	
Chocowinity township.....	9,290	6,800	1,984	16	43	0	323	124	471	
Chocowinity town.....	820	474	307	4	5	0	12	18	25	
Washington city (part).....	7	7	0	0	0	0	0	0	0	
Long Acre township.....	9,185	6,720	1,483	69	22	9	803	79	1,171	
Pinetown CDP.....	155	151	0	0	0	0	4	0	11	
River Road CDP.....	4,394	2,660	999	42	6	9	634	44	875	
Washington city (part).....	264	210	54	0	0	0	0	0	6	
Washington Park town.....	451	436	12	2	0	0	0	1	5	
Pantego township.....	6,685	4,693	1,692	60	9	0	162	69	385	
Belhaven town.....	1,688	659	933	20	8	0	39	29	85	
Pantego town.....	179	129	37	12	0	0	0	1	16	
Richland township.....	3,112	1,704	1,310	11	8	1	29	49	79	

Table 3.

Race and Hispanic or Latino Origin: 2010—Con.

[For information on confidentiality protection, nonsampling error, and definitions, see Selected Appendixes at <www.census.gov/prod/cen2010/cph-1-a.pdf>]

Not Hispanic or Latino								State County County Subdivision Place
Total	One race						Two or More Races	
	White	Black or African American	American Indian and Alaska Native	Asian	Native Hawaiian and Other Pacific Islander	Some Other Race		
								Anson County—Con. Morven township—Con.
95	67	27	1	0	0	0	0	McFarlan town
496	101	381	2	0	0	0	12	Morven town
8,982	3,587	5,123	28	123	0	7	114	Wadesboro township
0	0	0	0	0	0	0	0	Polkton town (part)
5,708	2,040	3,507	10	80	0	5	66	Wadesboro town
439	267	158	0	8	0	1	5	White Store township
25,970	25,420	148	56	105	5	5	231	Ashe County
783	767	8	3	0	0	0	5	Chestnut Hill township
1,850	1,825	0	4	4	0	0	17	Clifton township
597	581	1	2	11	0	0	2	Creston township
606	603	1	1	0	0	0	1	Elk township
415	413	1	0	1	0	0	0	Grassy Creek township
706	694	5	2	1	0	0	4	Helton township
666	656	0	0	0	0	0	10	Horse Creek township
302	297	1	0	0	0	0	4	Hurricane township
4,454	4,337	50	5	24	2	2	34	Jefferson township
1,417	1,380	20	1	4	0	1	11	Jefferson town (part)
404	392	0	2	1	0	0	9	Laurel township
849	827	3	1	1	0	0	17	North Fork township
1,303	1,286	4	5	3	0	2	3	Obids township
2,631	2,601	3	4	10	0	0	13	Old Fields township
4	4	0	0	0	0	0	0	West Jefferson town (part)
1,057	1,042	3	6	3	0	0	3	Peak Creek township
2,512	2,452	11	3	10	2	0	34	Pine Swamp township
1,115	1,094	2	6	0	1	0	12	Piney Creek township
157	149	2	0	0	1	0	5	Lansing town
236	229	1	1	0	0	0	5	Pond Mountain township
1,283	1,267	8	1	1	0	0	6	Walnut Hill township
4,201	4,057	46	10	35	0	1	52	West Jefferson township
48	35	0	0	13	0	0	0	Jefferson town (part)
1,204	1,159	10	3	13	0	0	19	West Jefferson town (part)
17,000	16,029	706	66	56	5	19	119	Avery County
1,175	1,134	19	6	4	0	3	9	Altamont township
184	160	18	1	2	0	0	3	Crossnore town
2,865	2,717	67	12	23	1	5	40	Banner Elk township
970	881	56	1	15	1	4	12	Banner Elk town
24	24	0	0	0	0	0	0	Beech Mountain town (part)
28	28	0	0	0	0	0	0	Seven Devils town (part)
190	179	3	6	0	0	0	2	Sugar Mountain village (part)
655	652	0	1	0	1	0	1	Beech Mountain township
132	127	3	0	0	0	0	2	Carey's Flat township
602	592	4	3	0	0	0	3	Cranberry township
1,172	1,154	7	6	0	0	0	5	Elk Park township
412	405	1	3	0	0	0	3	Elk Park town
293	287	4	1	0	0	0	1	Frank township
413	407	1	2	2	0	0	1	Heaton township
480	478	0	1	0	0	0	1	Hughes township
2,821	2,204	577	18	11	0	4	7	Ingalls township
423	400	0	1	8	0	0	14	Linville township
25	25	0	0	0	0	0	0	Grandfather village
0	0	0	0	0	0	0	0	Sugar Mountain village (part)
377	374	0	1	0	0	0	2	Minneapolis township
656	651	0	1	0	2	0	2	Montezuma township
1,147	1,124	7	0	3	0	4	9	Newland No. 1 township
303	292	5	0	3	0	0	3	Newland town (part)
1,011	990	1	7	1	1	3	8	Newland No. 2 township
324	312	1	6	0	1	3	1	Newland town (part)
1,115	1,097	7	3	3	0	0	5	Pineola township
701	691	9	0	0	0	0	1	Plumtree township
498	492	0	1	0	0	0	5	Pyatte township
464	458	0	2	1	0	0	3	Roaring Creek township
44,593	31,705	12,105	116	158	2	40	467	Beaufort County
4,573	4,202	316	10	5	0	0	40	Bath township
246	243	2	0	0	0	0	1	Bath town
344	319	21	0	0	0	0	4	Bayview CDP
8,819	6,672	1,972	14	42	0	11	108	Chocowinity township
795	468	306	2	5	0	0	14	Chocowinity town
7	7	0	0	0	0	0	0	Washington city (part)
8,014	6,465	1,453	23	16	0	8	49	Long Acre township
144	144	0	0	0	0	0	0	Pinetown CDP
3,519	2,506	974	10	6	0	8	15	River Road CDP
258	204	54	0	0	0	0	0	Washington city (part)
446	431	12	2	0	0	0	1	Washington Park town
6,300	4,543	1,672	21	9	0	3	52	Pantego township
1,603	635	930	8	8	0	0	22	Belhaven town
163	119	34	9	0	0	0	1	Pantego town
3,033	1,674	1,299	11	8	1	3	37	Richland township

Table 3.

Race and Hispanic or Latino Origin: 2010—Con.

[For information on confidentiality protection, nonsampling error, and definitions, see Selected Appendixes at <www.census.gov/prod/cen2010/cph-1-a.pdf>]

State County County Subdivision Place	Total population	Race							Two or More Races	Hispanic or Latino (of any race)
		One race								
		White	Black or African American	American Indian and Alaska Native	Asian	Native Hawaiian and Other Pacific Islander	Some Other Race			
Beaufort County—Con.										
Richland township—Con.										
Aurora town.....	520	271	222	3	0	1	6	17	15	
Washington township.....	14,838	8,395	5,430	39	78	9	647	240	984	
Washington city (part).....	9,473	4,561	4,379	22	51	8	303	149	532	
Bertie County.....	21,282	7,488	13,296	96	103	6	96	197	267	
Colerain township.....	3,176	1,203	1,927	4	0	0	22	20	42	
Colerain town.....	204	184	13	0	0	0	6	1	10	
Powellville town (part).....	262	94	161	1	0	0	6	0	10	
Indian Woods township.....	471	58	411	1	0	0	0	1	8	
Merry Hill township.....	992	400	578	3	3	0	1	7	4	
Mitchell township.....	2,628	1,065	1,522	14	2	0	0	25	11	
Askewville town (part).....	5	5	0	0	0	0	0	0	0	
Aulander town.....	895	391	492	1	1	0	0	10	5	
Powellville town (part).....	14	9	3	2	0	0	0	0	0	
Roxobel township.....	1,671	381	1,266	7	0	0	11	6	24	
Kelford town.....	251	58	190	0	0	0	0	3	0	
Lewiston Woodville town (part).....	0	0	0	0	0	0	0	0	0	
Roxobel town.....	240	130	110	0	0	0	0	0	1	
Snakebite township.....	1,410	272	1,094	6	0	0	30	8	49	
Whites township.....	1,554	913	632	1	1	0	2	5	8	
Windsor township.....	7,971	3,022	4,673	57	90	0	18	111	84	
Askewville town (part).....	236	226	7	0	1	0	0	2	0	
Windsor town.....	3,630	1,190	2,271	25	71	0	6	67	40	
Woodville township.....	1,409	174	1,193	3	7	6	12	14	37	
Lewiston Woodville town (part).....	549	77	448	3	7	6	6	2	11	
Bladen County.....	35,190	19,806	12,268	749	70	5	1,774	518	2,502	
Abbotts township.....	1,094	745	268	17	3	0	42	19	73	
Bethel township.....	4,467	2,969	866	54	4	0	493	81	629	
Dublin town.....	338	226	66	5	0	0	31	10	37	
Bladenboro township.....	6,009	4,521	1,258	62	9	1	76	82	172	
Bladenboro town.....	1,750	1,281	411	17	7	0	9	25	36	
Butters CDP.....	294	275	13	0	0	0	4	2	8	
Brown Marsh township.....	1,865	873	867	29	2	1	66	27	98	
Clarkton town.....	837	402	372	10	2	1	30	20	43	
Carvers Creek township.....	1,884	345	1,141	343	0	0	6	49	13	
East Arcadia town.....	487	21	439	10	0	0	0	17	9	
Central township.....	1,259	603	517	27	4	0	78	30	113	
Colly township.....	2,262	1,495	573	18	4	0	151	21	198	
White Lake town.....	802	696	42	4	3	0	49	8	70	
Cypress Creek township.....	965	706	170	13	0	0	68	8	100	
Elizabethtown township.....	6,948	3,049	3,502	30	31	0	247	89	345	
Elizabethtown town.....	3,583	1,564	1,828	17	25	0	91	58	148	
Frenches Creek township.....	1,035	625	363	16	0	0	19	12	45	
Kelly CDP.....	544	294	234	5	0	0	4	7	12	
Hollow township.....	2,318	1,147	907	54	4	1	170	35	222	
Tar Heel town.....	117	107	0	2	0	0	6	2	6	
Lake Creek township.....	909	654	202	11	0	0	37	5	78	
Turnbull township.....	733	446	246	5	0	1	25	10	41	
White Oak township.....	1,896	1,052	531	13	5	1	272	22	333	
White Oak CDP.....	338	197	107	1	0	0	31	2	36	
Whites Creek township.....	1,546	576	857	57	4	0	24	28	42	
Brunswick County.....	107,431	89,193	12,291	761	579	38	2,634	1,935	5,549	
Lockwoods Folly township.....	23,248	19,450	2,735	194	66	6	438	359	961	
Holden Beach town.....	575	557	5	1	0	0	8	4	14	
Oak Island town (part).....	11	11	0	0	0	0	0	0	0	
St. James town (part).....	2,849	2,788	30	3	14	0	6	8	25	
Shallotte town (part).....	1,691	1,323	239	14	19	1	59	36	126	
Varnamtown town.....	541	528	5	0	0	0	5	3	8	
Northwest township.....	12,190	7,944	2,993	155	66	1	677	354	1,295	
Belville town (part).....	2	2	0	0	0	0	0	0	0	
Leland town (part).....	3,671	2,964	442	44	36	0	110	75	225	
Navassa town.....	1,505	408	957	8	2	0	73	57	150	
Northwest city.....	735	220	490	0	2	0	12	11	24	
Sandy Creek town.....	260	234	13	1	2	0	2	8	3	
Shallotte township.....	26,545	23,073	2,240	138	125	19	625	325	1,375	
Calabash town.....	1,786	1,542	106	7	0	2	100	29	259	
Carolina Shores town.....	3,048	2,923	49	9	15	3	22	27	65	
Ocean Isle Beach town.....	550	529	1	0	7	0	9	4	19	
Shallotte town (part).....	1,984	1,809	101	8	27	4	14	21	49	
Sunset Beach town.....	3,572	3,458	28	16	21	0	20	29	67	
Smithville township.....	14,467	13,134	792	67	77	2	156	239	396	
Bald Head Island village.....	158	148	0	2	4	0	2	2	5	
Caswell Beach town.....	398	387	0	2	3	0	5	1	7	
Oak Island town (part).....	6,772	6,549	44	41	19	2	38	79	96	
St. James town (part).....	316	308	1	0	4	0	0	3	2	
Southport city.....	2,833	2,329	436	4	3	0	23	38	82	
Town Creek township.....	27,533	22,785	3,288	171	243	10	431	605	1,076	
Belville town (part).....	1,934	1,491	335	8	19	1	39	41	94	

Table 3.

Race and Hispanic or Latino Origin: 2010—Con.

[For information on confidentiality protection, nonsampling error, and definitions, see Selected Appendixes at <www.census.gov/prod/cen2010/cph-1-a.pdf>]

Not Hispanic or Latino								State County County Subdivision Place
Total	One race						Two or More Races	
	White	Black or African American	American Indian and Alaska Native	Asian	Native Hawaiian and Other Pacific Islander	Some Other Race		
								Beaufort County—Con.
505	267	218	3	0	1	2	14	Richland township—Con.
13,854	8,149	5,393	37	78	1	15	181	Aurora town
8,941	4,388	4,352	20	51	0	9	121	Washington township
								Washington city (part)
21,015	7,393	13,252	88	103	0	6	173	Bertie County
3,134	1,187	1,925	4	0	0	2	16	Colerain township
194	180	13	0	0	0	0	1	Colerain town
252	90	161	1	0	0	0	0	Powellsville town (part)
463	56	405	1	0	0	0	1	Indian Woods township
988	398	577	3	3	0	0	7	Merry Hill township
2,617	1,059	1,517	14	2	0	0	25	Mitchell township
5	5	0	0	0	0	0	0	Askewville town (part)
890	386	492	1	1	0	0	10	Aulander town
14	9	3	2	0	0	0	0	Powellsville town (part)
1,647	369	1,264	7	0	0	1	6	Roxobel township
251	58	190	0	0	0	0	3	Kelford town
0	0	0	0	0	0	0	0	Lewiston Woodville town (part)
239	130	109	0	0	0	0	0	Roxobel town
1,361	259	1,091	4	0	0	0	7	Snakebite township
1,546	913	626	1	1	0	0	5	Whites township
7,887	2,988	4,656	51	90	0	2	100	Windsor township
236	226	7	0	1	0	0	2	Askewville town (part)
3,590	1,173	2,264	25	71	0	1	56	Windsor town
1,372	164	1,191	3	7	0	1	6	Woodville township
538	77	448	3	7	0	1	2	Lewiston Woodville town (part)
32,688	19,242	12,202	712	67	5	29	431	Bladen County
1,021	723	263	16	3	0	0	16	Abbotts township
3,838	2,874	862	41	1	0	0	60	Bethel township
301	221	66	5	0	0	0	9	Dublin town
5,837	4,442	1,246	62	9	1	1	76	Bladenboro township
1,714	1,262	404	17	7	0	0	24	Bladenboro town
286	274	12	0	0	0	0	0	Butters CDP
1,767	852	866	26	2	1	1	19	Brown Marsh township
794	395	371	10	2	1	0	15	Clarkton town
1,871	341	1,136	341	0	0	5	48	Carvers Creek township
478	17	435	10	0	0	0	16	East Arcadia town
1,146	576	511	26	4	0	0	29	Central township
2,064	1,452	569	18	4	0	4	17	Colly township
732	675	42	4	3	0	2	6	White Lake town
865	684	169	9	0	0	0	3	Cypress Creek township
6,603	2,980	3,489	29	31	0	4	70	Elizabethtown township
3,435	1,528	1,817	16	25	0	4	45	Elizabethtown town
990	596	363	16	0	0	6	9	Frenches Creek township
532	289	234	5	0	0	0	4	Kelly CDP
2,096	1,104	906	49	4	1	2	30	Hollow township
111	107	0	2	0	0	0	2	Tar Heel town
831	613	202	11	0	0	0	5	Lake Creek township
692	429	246	5	0	1	4	7	Turnbull township
1,563	1,012	519	8	5	1	1	17	White Oak township
302	194	105	1	0	0	0	2	White Oak CDP
1,504	564	855	55	4	0	1	25	Whites Creek township
101,882	86,818	12,120	652	560	33	128	1,571	Brunswick County
22,287	19,051	2,695	159	66	5	18	293	Lockwoods Folly township
561	551	5	1	0	0	0	4	Holden Beach town
11	11	0	0	0	0	0	0	Oak Island town (part)
2,824	2,769	30	0	14	0	3	8	St. James town (part)
1,565	1,262	235	12	19	0	6	31	Shallotte town (part)
533	526	4	0	0	0	0	3	Varnamtown town
10,895	7,412	2,970	130	65	0	27	291	Northwest township
2	2	0	0	0	0	0	0	Belville town (part)
3,446	2,861	441	37	35	0	12	60	Leland town (part)
1,355	351	942	7	2	0	2	51	Navassa town
711	210	490	0	2	0	0	9	Northwest city
257	232	12	1	2	0	2	8	Sandy Creek town
25,170	22,464	2,185	111	116	18	21	255	Shallotte township
1,527	1,409	87	5	0	2	5	19	Calabash town
2,983	2,889	46	8	15	3	0	22	Carolina Shores town
531	522	1	0	7	0	0	1	Ocean Isle Beach town
1,935	1,781	98	7	27	4	2	16	Shallotte town (part)
3,505	3,429	27	11	20	0	0	18	Sunset Beach town
14,071	12,920	783	56	73	2	25	212	Smithville township
153	147	0	0	4	0	2	0	Bald Head Island village
391	386	0	1	3	0	0	1	Caswell Beach town
6,676	6,495	44	39	19	2	9	68	Oak Island town (part)
314	307	1	0	3	0	0	3	St. James town (part)
2,751	2,273	430	3	3	0	5	37	Southport city
26,457	22,261	3,250	161	238	8	37	502	Town Creek township
1,840	1,439	334	8	19	1	3	36	Belville town (part)

Table 3.

Race and Hispanic or Latino Origin: 2010—Con.

[For information on confidentiality protection, nonsampling error, and definitions, see Selected Appendixes at <www.census.gov/prod/cen2010/cph-1-a.pdf>]

State County County Subdivision Place	Total population	Race							Two or More Races	Hispanic or Latino (of any race)
		One race								
		White	Black or African American	American Indian and Alaska Native	Asian	Native Hawaiian and Other Pacific Islander	Some Other Race			
Brunswick County—Con.										
Town Creek township—Con.										
Boiling Spring Lakes city.....	5,372	4,941	228	22	28	6	45	102	144	
Bolivia town.....	143	127	12	0	0	0	0	4	0	
Leland town (part).....	9,856	8,379	914	39	165	2	158	199	437	
Waccamaw township.....	3,448	2,807	243	36	2	0	307	53	446	
Shallotte town (part).....	0	0	0	0	0	0	0	0	0	
Buncombe County.....	238,318	208,192	15,211	948	2,417	289	6,266	4,995	14,254	
Asheville city.....	83,393	66,143	11,134	280	1,142	126	2,401	2,167	5,455	
Asheville township.....	16,075	13,645	715	101	138	85	980	411	1,960	
Biltmore Forest town (part).....	669	657	3	0	1	0	0	8	7	
Woodfin town (part).....	3,048	2,694	90	22	32	3	119	88	269	
Avery Creek township.....	6,968	6,367	156	37	158	1	139	110	349	
Avery Creek CDP.....	1,950	1,740	61	8	79	0	15	47	86	
Bent Creek CDP.....	1,287	1,231	4	9	12	0	23	8	37	
Black Mountain township.....	13,416	12,172	686	38	76	5	151	288	484	
Black Mountain town.....	7,848	7,064	470	20	49	2	62	181	193	
Montreat town.....	723	660	37	0	5	1	10	10	20	
Swannanoa CDP (part).....	824	672	72	6	7	0	43	24	189	
Broad River township.....	1,763	1,714	4	8	8	1	2	26	28	
Fairview township.....	11,111	10,530	193	54	53	3	108	170	300	
Fairview CDP.....	2,678	2,532	32	7	12	0	33	62	73	
Flat Creek township.....	6,068	5,813	35	14	21	2	86	97	221	
French Broad township.....	6,912	6,170	205	25	34	0	376	102	844	
Woodfin town (part).....	1,242	990	159	7	12	0	50	24	110	
Ivy township.....	3,569	3,426	22	7	6	1	48	59	80	
Leicester township.....	19,148	17,667	343	106	144	10	536	342	1,140	
Woodfin town (part).....	841	773	16	2	3	0	28	19	51	
Limestone township.....	14,394	12,835	773	33	228	14	264	247	708	
Biltmore Forest town (part).....	674	665	2	0	3	0	1	3	6	
Royal Pines CDP.....	4,272	3,926	188	8	50	0	29	71	75	
Lower Hominy township.....	9,491	8,710	156	38	84	11	320	172	646	
Reems Creek township.....	12,263	11,600	147	33	97	13	152	221	431	
Weaverville town.....	3,120	2,969	27	1	11	8	19	85	65	
Woodfin town (part).....	992	889	32	3	11	0	37	20	103	
Sandy Mush township.....	1,407	1,364	7	14	3	0	5	14	41	
Swannanoa township.....	15,551	14,333	407	77	157	8	256	313	705	
Swannanoa CDP (part).....	3,752	3,344	141	27	52	1	80	107	220	
Upper Hominy township.....	16,789	15,703	228	83	68	9	442	256	862	
Burke County.....	90,912	76,716	6,012	325	3,185	303	2,774	1,597	4,634	
Drexel township.....	6,594	5,736	266	22	322	13	136	99	223	
Drexel town.....	1,858	1,612	62	11	82	4	66	21	91	
Valdese town (part).....	211	127	3	0	58	7	5	11	13	
Icard township.....	17,628	16,179	162	42	752	6	273	214	461	
Connelly Springs town (part).....	620	585	0	0	30	0	0	5	10	
Hickory city (part).....	66	58	4	0	0	0	0	4	0	
Hildebran town.....	2,023	1,858	33	8	74	1	30	19	48	
Icard CDP.....	2,664	2,478	14	0	72	0	83	17	107	
Long View town (part).....	752	683	13	3	16	0	24	13	55	
Rhodhiss town (part).....	700	653	3	1	17	0	12	14	21	
Jonas Ridge township.....	678	663	1	0	3	0	2	9	11	
Linville township.....	1,761	1,508	225	7	10	0	1	10	9	
Glen Alpine town (part).....	0	0	0	0	0	0	0	0	0	
Lovelady township.....	8,546	7,985	111	9	276	0	77	88	172	
Connelly Springs town (part).....	1,049	911	23	2	87	0	20	6	27	
Rutherford College town.....	1,341	1,293	6	0	33	0	1	8	5	
Valdese town (part).....	4,279	4,037	56	5	80	0	46	55	105	
Lower Creek township.....	2,830	2,155	373	16	81	4	133	68	202	
Lower Fork township.....	3,667	3,362	78	8	139	10	9	61	44	
Morganton township.....	28,058	21,209	3,196	163	663	246	1,943	638	3,084	
Morganton city (part).....	14,960	10,235	1,893	139	317	241	1,694	441	2,698	
Salem CDP.....	2,218	2,076	26	5	11	0	64	36	94	
Quaker Meadows township.....	7,339	5,979	954	20	113	10	69	194	159	
Morganton city (part).....	1,455	1,209	130	5	43	9	24	35	64	
Silver Creek township.....	10,793	9,097	593	28	777	14	114	170	242	
Glen Alpine town (part).....	1,517	1,334	49	3	88	0	12	31	33	
Morganton city (part).....	503	410	34	0	39	0	12	8	15	
Smoky Creek township.....	772	722	10	4	31	0	2	3	4	
Upper Creek township.....	1,180	1,104	32	1	9	0	10	24	17	
Upper Fork township.....	1,066	1,017	11	5	9	0	5	19	6	
Cabarrus County.....	178,011	134,149	27,219	659	3,513	65	8,664	3,742	16,767	
Township 1, Harrisburg.....	24,424	19,593	3,262	102	722	2	270	473	976	
Concord city (part).....	1,418	1,156	188	7	13	0	20	34	77	
Harrisburg town (part).....	10,914	8,406	1,663	46	497	0	90	212	352	
Midland town (part).....	0	0	0	0	0	0	0	0	0	
Township 2, Poplar Tent.....	35,668	27,072	4,809	116	1,347	22	1,529	773	3,396	
Concord city (part).....	32,597	24,607	4,415	100	1,271	22	1,473	709	3,226	
Harrisburg town (part).....	612	329	229	6	25	0	10	13	69	
Kannapolis city (part).....	262	229	7	0	10	0	13	3	18	

Table 3.

Race and Hispanic or Latino Origin: 2010—Con.

[For information on confidentiality protection, nonsampling error, and definitions, see Selected Appendixes at <www.census.gov/prod/cen2010/cph-1-a.pdf>]

Not Hispanic or Latino								State County County Subdivision Place
Total	One race						Two or More Races	
	White	Black or African American	American Indian and Alaska Native	Asian	Native Hawaiian and Other Pacific Islander	Some Other Race		
								Brunswick County—Con.
5,228	4,847	223	20	28	6	8	96	Town Creek township—Con.
143	127	12	0	0	0	0	4	Boiling Spring Lakes city
9,419	8,159	901	35	160	0	12	152	Bolivia town
3,002	2,710	237	35	2	0	0	18	Leland town (part)
0	0	0	0	0	0	0	0	Waccamaw township
								Shallotte town (part)
224,064	201,241	14,979	778	2,388	271	335	4,072	Buncombe County
77,938	63,508	11,024	217	1,130	123	160	1,776	Asheville city
14,115	12,840	676	67	136	85	20	291	Asheville township
662	650	3	0	1	0	0	8	Biltmore Forest town (part)
2,779	2,570	85	15	32	3	4	70	Woodfin town (part)
6,619	6,170	151	32	157	1	17	91	Avery Creek township
1,864	1,675	57	7	79	0	6	40	Avery Creek CDP
1,250	1,220	4	6	12	0	0	8	Bent Creek CDP
12,932	11,891	678	28	74	3	13	245	Black Mountain township
7,655	6,964	466	13	47	0	5	160	Black Mountain town
703	654	36	0	5	1	1	6	Montreat town
635	541	70	5	7	0	0	12	Swannanoa CDP (part)
1,735	1,692	4	8	8	1	0	22	Broad River township
10,811	10,350	193	49	53	2	17	147	Fairview township
2,605	2,495	32	7	12	0	4	55	Fairview CDP
5,847	5,684	35	14	19	1	5	89	Flat Creek township
6,068	5,759	197	18	28	0	7	59	French Broad township
1,132	939	159	7	12	0	1	14	Woodfin town (part)
3,489	3,398	19	7	6	1	4	54	Ivy township
18,008	17,130	334	99	144	10	16	275	Leicester township
790	752	16	2	3	0	2	15	Woodfin town (part)
13,686	12,417	766	27	226	13	23	214	Limestone township
668	659	2	0	3	0	1	3	Biltmore Forest town (part)
4,197	3,882	188	7	50	0	7	63	Royal Pines CDP
8,845	8,437	145	36	84	10	10	123	Lower Hominy township
11,832	11,350	144	29	95	9	11	194	Reems Creek township
3,055	2,933	27	1	11	5	3	75	Weaverville town
889	827	31	1	11	0	0	19	Woodfin town (part)
1,366	1,329	7	13	3	0	0	14	Sandy Mush township
14,846	13,936	393	63	157	5	18	274	Swannanoa township
3,532	3,226	138	17	52	1	6	92	Swannanoa CDP (part)
15,927	15,350	213	71	68	7	14	204	Upper Hominy township
86,278	75,472	5,953	207	3,163	162	87	1,234	Burke County
6,371	5,681	257	22	318	9	7	77	Drexel township
1,767	1,587	61	11	82	2	7	17	Drexel town
198	124	3	0	54	7	0	10	Valdese town (part)
17,167	16,011	162	39	752	5	12	186	Icard township
610	575	0	0	30	0	0	5	Connelly Springs town (part)
66	58	4	0	0	0	0	4	Hickory city (part)
1,975	1,845	33	8	74	1	0	14	Hildebran town
2,557	2,456	14	0	72	0	0	15	Icard CDP
697	655	13	0	16	0	0	13	Long View town (part)
679	647	3	1	17	0	1	10	Rhodhiss town (part)
667	654	1	0	3	0	0	9	Jonas Ridge township
1,752	1,501	225	7	10	0	0	9	Linville township
0	0	0	0	0	0	0	0	Glen Alpine town (part)
8,374	7,908	111	8	276	0	3	68	Lovelady township
1,022	906	23	2	87	0	0	4	Connelly Springs town (part)
1,336	1,292	6	0	33	0	0	5	Rutherford College town
4,174	3,986	56	4	80	0	3	45	Valdese town (part)
2,628	2,117	369	13	81	4	4	40	Lower Creek township
3,623	3,335	78	8	139	1	4	58	Lower Fork township
24,974	20,518	3,158	54	651	135	32	426	Morganton township
12,262	9,651	1,857	31	309	135	26	253	Morganton city (part)
2,124	2,052	26	5	10	0	2	29	Salem CDP
7,180	5,900	952	18	112	2	15	181	Quaker Meadows township
1,391	1,181	129	3	43	1	1	33	Morganton city (part)
10,551	9,010	588	28	772	6	10	137	Silver Creek township
1,484	1,316	48	3	88	0	0	29	Glen Alpine town (part)
488	408	34	0	39	0	0	7	Morganton city (part)
768	722	9	4	31	0	0	2	Smoky Creek township
1,163	1,099	32	1	9	0	0	22	Upper Creek township
1,060	1,016	11	5	9	0	0	19	Upper Fork township
161,244	127,526	26,660	497	3,460	60	290	2,751	Cabarrus County
23,448	19,003	3,221	88	718	2	45	371	Township 1, Harrisburg
1,341	1,112	184	6	13	0	0	26	Concord city (part)
10,562	8,179	1,643	42	497	0	29	172	Harrisburg town (part)
0	0	0	0	0	0	0	0	Midland town (part)
32,272	25,481	4,674	80	1,337	21	80	599	Township 2, Poplar Tent
29,371	23,121	4,286	68	1,261	21	70	544	Concord city (part)
543	276	227	5	25	0	1	9	Harrisburg town (part)
244	224	7	0	10	0	0	3	Kannapolis city (part)

Table 3.

Race and Hispanic or Latino Origin: 2010—Con.

[For information on confidentiality protection, nonsampling error, and definitions, see Selected Appendixes at <www.census.gov/prod/cen2010/cph-1-a.pdf>]

State County County Subdivision Place	Total population	Race							Two or More Races	Hispanic or Latino (of any race)
		One race								
		White	Black or African American	American Indian and Alaska Native	Asian	Native Hawaiian and Other Pacific Islander	Some Other Race			
Cabarrus County—Con.										
Township 3, Odell.....	12,348	9,765	1,649	24	489	8	167	246	633	
Concord city (part).....	4,414	3,030	858	12	341	8	61	104	333	
Kannapolis city (part).....	1,017	750	187	6	30	0	13	31	60	
Township 4, Kannapolis.....	42,072	28,247	9,230	157	546	11	2,869	1,012	4,900	
Concord city (part).....	8,975	5,485	2,163	49	192	3	834	249	1,422	
Kannapolis city (part).....	31,162	21,319	6,671	102	339	8	1,988	735	3,377	
Township 5, New Gilead.....	4,067	3,663	230	14	35	0	58	67	130	
Concord city (part).....	200	196	2	0	0	0	0	2	1	
Kannapolis city (part).....	753	534	143	3	20	0	20	33	49	
Township 6, Rimertown.....	2,636	2,501	25	9	20	0	60	21	85	
Township 7, Gold Hill.....	1,431	1,391	8	16	4	0	2	10	19	
Township 8, Mount Pleasant.....	5,607	5,190	293	10	18	3	48	45	91	
Concord city (part).....	0	0	0	0	0	0	0	0	0	
Mount Pleasant town (part).....	1,652	1,558	66	1	11	0	9	7	29	
Township 9, Georgeville.....	3,458	3,268	82	14	17	0	44	33	120	
Locust city (part).....	198	183	11	0	0	0	3	1	17	
Mount Pleasant town (part).....	0	0	0	0	0	0	0	0	0	
Township 10, Midland.....	6,241	5,697	300	39	46	0	61	98	184	
Locust city (part).....	17	14	1	0	1	0	0	1	0	
Midland town (part).....	3,073	2,763	192	8	27	0	27	56	109	
Township 11, Central Cabarrus.....	21,937	16,340	3,184	103	144	3	1,579	584	3,131	
Concord city (part).....	13,340	9,795	2,337	51	104	1	723	329	1,593	
Township 12, Concord.....	18,122	11,422	4,147	55	125	16	1,977	380	3,102	
Concord city (part).....	18,122	11,422	4,147	55	125	16	1,977	380	3,102	
Caldwell County.....	83,029	74,925	4,086	257	428	27	2,048	1,258	3,796	
Globe township.....	385	365	0	6	4	1	6	3	17	
Blowing Rock town (part).....	25	24	0	0	0	0	0	1	0	
Hudson township.....	12,628	11,928	217	50	39	3	250	141	552	
Cajah's Mountain town (part).....	975	928	6	6	12	0	20	3	53	
Hudson town.....	3,776	3,530	71	12	8	3	111	41	218	
Lenoir city (part).....	724	703	0	1	2	0	7	11	47	
Sawmills town (part).....	2,179	2,073	16	10	3	0	52	25	90	
Johns River township.....	1,387	1,274	89	3	3	0	4	14	15	
Kings Creek township.....	1,715	1,637	59	0	6	0	7	6	12	
Lenoir township.....	21,005	17,061	2,339	91	107	10	937	460	1,560	
Cajah's Mountain town (part).....	609	569	22	0	9	0	0	9	10	
Gamewell town.....	4,051	3,627	214	2	10	0	127	71	183	
Lenoir city (part).....	8,016	5,805	1,265	63	59	8	608	208	1,018	
Little River township.....	4,208	4,107	3	14	17	0	15	52	49	
Cedar Rock village (part).....	26	26	0	0	0	0	0	0	1	
Lovelady township.....	18,000	17,033	194	48	121	9	363	232	775	
Granite Falls town.....	4,722	4,416	81	8	32	0	114	71	247	
Hickory city (part).....	18	15	3	0	0	0	0	0	0	
Lenoir city (part).....	0	0	0	0	0	0	0	0	0	
Northlakes CDP.....	1,534	1,487	11	2	19	0	3	12	29	
Rhodhiss town (part).....	370	340	6	0	0	3	18	3	28	
Sawmills town (part).....	3,061	2,858	32	6	8	0	97	60	183	
Lower Creek township.....	12,393	10,566	1,066	15	106	4	388	248	644	
Cedar Rock village (part).....	274	273	0	0	0	0	1	0	4	
Lenoir city (part).....	9,488	7,774	1,046	12	94	4	340	218	575	
Mulberry township.....	826	820	0	0	1	0	0	5	0	
North Catawba township.....	6,939	6,686	79	22	20	0	69	63	147	
Cajah's Mountain town (part).....	1,239	1,199	18	2	0	0	8	12	24	
Patterson township.....	2,283	2,232	25	5	1	0	3	17	15	
Blowing Rock town (part).....	24	22	0	0	0	0	0	2	0	
Wilson Creek township.....	55	52	1	0	2	0	0	0	0	
Yadkin Valley township.....	1,205	1,164	14	3	1	0	6	17	10	
Camden County.....	9,980	8,193	1,316	33	146	5	74	213	215	
Courthouse township.....	3,822	3,129	548	7	37	1	11	89	72	
Camden CDP.....	599	505	52	4	8	0	9	21	23	
Elizabeth City city (part).....	45	44	1	0	0	0	0	0	0	
Shiloh township.....	2,506	2,147	207	9	74	1	31	37	56	
South Mills township.....	3,652	2,917	561	17	35	3	32	87	87	
South Mills CDP.....	454	340	74	4	11	0	10	15	11	
Carteret County.....	66,469	59,346	4,041	316	580	67	812	1,307	2,241	
Atlantic township.....	694	676	1	2	0	0	8	7	17	
Atlantic CDP.....	543	533	0	0	0	0	7	3	10	
Beaufort township.....	8,650	6,936	1,390	32	47	3	58	184	199	
Beaufort town.....	4,039	3,191	687	10	29	2	23	97	105	
Morehead City town (part).....	36	34	0	0	1	1	0	0	0	
Cedar Island township.....	327	326	0	0	1	0	0	0	6	
Davis township.....	426	419	0	1	1	0	1	4	1	
Davis CDP.....	422	416	0	1	1	0	1	3	1	
Harkers Island township.....	1,207	1,189	0	3	3	0	0	12	1	
Harkers Island CDP.....	1,207	1,189	0	3	3	0	0	12	1	
Harlowe township.....	1,570	1,472	30	9	7	0	10	42	28	
Marshallberg township.....	469	458	0	0	6	0	0	5	1	
Marshallberg CDP.....	403	394	0	0	6	0	0	3	1	

Table 3.

Race and Hispanic or Latino Origin: 2010—Con.

[For information on confidentiality protection, nonsampling error, and definitions, see Selected Appendixes at <www.census.gov/prod/cen2010/cph-1-a.pdf>]

Not Hispanic or Latino								State County County Subdivision Place
Total	One race						Two or More Races	
	White	Black or African American	American Indian and Alaska Native	Asian	Native Hawaiian and Other Pacific Islander	Some Other Race		
11,715	9,375	1,605	24	484	8	19	200	Cabarrus County—Con.
4,081	2,801	826	12	338	8	12	84	Township 3, Odell
957	713	183	6	30	0	0	25	Concord city (part)
37,172	26,639	9,099	101	535	11	66	721	Kannapolis city (part)
7,553	5,025	2,111	19	192	3	25	178	Township 4, Kannapolis
27,785	20,217	6,594	79	331	8	39	517	Concord city (part)
3,937	3,603	229	11	32	0	3	59	Kannapolis city (part)
199	196	2	0	0	0	0	1	Township 5, New Gilead
704	507	142	3	20	0	0	32	Concord city (part)
2,551	2,479	25	7	20	0	3	17	Kannapolis city (part)
1,412	1,378	8	16	4	0	0	6	Township 6, Rimertown
5,516	5,156	288	10	18	2	1	41	Township 7, Gold Hill
0	0	0	0	0	0	0	0	Township 8, Mount Pleasant
1,623	1,543	61	1	11	0	0	7	Concord city (part)
3,338	3,198	81	14	12	0	2	31	Mount Pleasant town (part)
181	171	10	0	0	0	0	0	Township 9, Georgeville
0	0	0	0	0	0	0	0	Locust city (part)
6,057	5,600	296	39	46	0	3	73	Mount Pleasant town (part)
17	14	1	0	1	0	0	1	Township 10, Midland
2,964	2,696	188	8	27	0	2	43	Locust city (part)
18,806	15,092	3,103	64	142	2	32	371	Midland town (part)
11,747	9,066	2,277	41	102	1	17	243	Township 11, Central Cabarrus
15,020	10,522	4,031	43	112	14	36	262	Concord city (part)
15,020	10,522	4,031	43	112	14	36	262	Township 12, Concord
								Concord city (part)
79,233	73,565	4,025	159	421	16	70	977	Caldwell County
368	359	0	0	4	1	1	3	Globe township
25	24	0	0	0	0	0	1	Blowing Rock town (part)
12,076	11,679	212	31	39	3	3	109	Hudson township
922	897	6	4	12	0	0	3	Cajah's Mountain town (part)
3,558	3,446	67	5	8	3	3	26	Hudson town
677	664	0	1	2	0	0	10	Lenoir city (part)
2,089	2,038	15	10	3	0	0	23	Sawmills town (part)
1,372	1,264	88	3	3	0	0	14	Johns River township
1,703	1,631	59	0	6	0	1	6	Kings Creek township
19,445	16,623	2,309	40	107	6	23	337	Lenoir township
599	561	22	0	9	0	0	7	Cajah's Mountain town (part)
3,868	3,583	214	2	10	0	1	58	Gamewell town
6,998	5,517	1,241	24	59	4	14	139	Lenoir city (part)
4,159	4,076	3	14	17	0	0	49	Little River township
25	25	0	0	0	0	0	0	Cedar Rock village (part)
17,225	16,697	185	29	118	5	19	172	Lovelady township
4,475	4,304	80	7	31	0	6	47	Granite Falls town
18	15	3	0	0	0	0	0	Hickory city (part)
0	0	0	0	0	0	0	0	Lenoir city (part)
1,505	1,464	11	2	19	0	0	9	Northlakes CDP
342	338	1	0	0	0	1	2	Rhodhiss town (part)
2,878	2,776	32	6	8	0	2	54	Sawmills town (part)
11,749	10,363	1,056	15	103	1	15	196	Lower Creek township
270	269	0	0	0	0	1	0	Cedar Rock village (part)
8,913	7,595	1,036	12	91	1	10	168	Lenoir city (part)
826	820	0	0	1	0	0	5	Mulberry township
6,792	6,621	73	19	19	0	8	52	North Catawba township
1,215	1,189	18	1	0	0	0	7	Cajah's Mountain town (part)
2,268	2,220	25	5	1	0	0	17	Patterson township
24	22	0	0	0	0	0	2	Blowing Rock town (part)
55	52	1	0	2	0	0	0	Wilson Creek township
1,195	1,160	14	3	1	0	0	17	Yadkin Valley township
9,765	8,103	1,299	32	145	3	0	183	Camden County
3,750	3,091	538	7	37	1	0	76	Courthouse township
576	497	48	4	8	0	0	19	Camden CDP
45	44	1	0	0	0	0	0	Elizabeth City city (part)
2,450	2,130	207	8	73	0	0	32	Shiloh township
3,565	2,882	554	17	35	2	0	75	South Mills township
443	340	74	4	11	0	0	14	South Mills CDP
64,228	58,101	3,986	283	576	63	97	1,122	Carteret County
677	669	1	2	0	0	0	5	Atlantic township
533	531	0	0	0	0	0	2	Atlantic CDP
8,451	6,820	1,375	31	47	3	7	168	Beaufort township
3,934	3,124	681	9	29	2	4	85	Beaufort town
36	34	0	0	1	1	0	0	Morehead City town (part)
321	320	0	0	1	0	0	0	Cedar Island township
425	418	0	1	1	0	1	4	Davis township
421	415	0	1	1	0	1	3	Davis CDP
1,206	1,188	0	3	3	0	0	12	Harkers Island township
1,206	1,188	0	3	3	0	0	12	Harkers Island CDP
1,542	1,459	30	9	7	0	2	35	Harlowe township
468	458	0	0	6	0	0	4	Marshallberg township
402	394	0	0	6	0	0	2	Marshallberg CDP

Table 3.

Race and Hispanic or Latino Origin: 2010—Con.

[For information on confidentiality protection, nonsampling error, and definitions, see Selected Appendixes at <www.census.gov/prod/cen2010/cph-1-a.pdf>]

State County County Subdivision Place	Total population	Race							Two or More Races	Hispanic or Latino (of any race)
		One race								
		White	Black or African American	American Indian and Alaska Native	Asian	Native Hawaiian and Other Pacific Islander	Some Other Race			
Carteret County—Con.										
Merrimon township.....	605	520	68	3	0	0	4	10	13	
Morehead township.....	25,256	22,357	1,493	129	287	35	418	537	1,133	
Atlantic Beach town.....	1,495	1,412	11	8	14	2	17	31	22	
Broad Creek CDP (part).....	2,334	2,158	46	18	8	3	33	68	85	
Emerald Isle town (part).....	134	126	5	0	0	0	0	3	0	
Indian Beach town.....	112	109	1	0	1	0	0	1	0	
Morehead City town (part).....	8,625	7,068	931	46	135	20	207	218	598	
Newport town (part).....	225	209	7	0	3	0	3	3	16	
Pine Knoll Shores town.....	1,339	1,289	10	1	14	3	9	13	14	
Newport township.....	9,974	8,538	750	69	112	8	195	302	474	
Broad Creek CDP (part).....	0	0	0	0	0	0	0	0	0	
Newport town (part).....	3,925	3,182	463	22	67	4	59	128	178	
Portsmouth township.....	0	0	0	0	0	0	0	0	0	
Sea Level township.....	522	518	3	0	0	0	0	1	3	
Smyrna township.....	787	777	2	0	1	0	1	6	12	
Stacy township.....	214	203	0	0	0	0	8	3	10	
Straits township.....	2,826	2,772	13	6	6	0	5	24	15	
Gloucester CDP.....	537	528	0	1	2	0	1	5	4	
White Oak township.....	12,942	12,185	291	62	109	21	104	170	328	
Bogue town.....	684	635	15	1	4	0	17	12	36	
Cape Carteret town.....	1,917	1,826	22	12	34	1	5	17	31	
Cedar Point town.....	1,279	1,195	15	10	12	0	18	29	35	
Emerald Isle town (part).....	3,521	3,410	17	8	28	6	19	33	72	
Peletier town.....	644	594	8	4	3	3	21	11	39	
Caswell County.....	23,719	14,819	8,020	85	60	4	350	381	744	
Anderson township.....	2,172	1,368	689	18	4	0	52	41	92	
Dan River township.....	2,567	1,934	571	20	8	0	12	22	50	
Hightowers township.....	1,773	1,406	309	3	1	0	35	19	48	
Leasburg township.....	1,210	712	462	2	4	0	17	13	39	
Locust Hill township.....	2,545	1,302	1,188	5	1	0	21	28	58	
Milton township.....	2,217	969	1,188	6	15	0	8	31	42	
Milton town.....	166	85	77	0	0	0	0	4	0	
Yanceyville town (part).....	13	9	4	0	0	0	0	0	1	
Pelham township.....	3,602	2,719	722	7	15	1	66	72	137	
Stoney Creek township.....	3,866	2,653	1,057	5	0	0	84	67	142	
Yanceyville township.....	3,767	1,756	1,834	19	12	3	55	88	136	
Yanceyville town (part).....	2,026	791	1,106	11	8	2	32	76	73	
Catawba County.....	154,358	126,151	13,041	489	5,352	53	6,395	2,877	13,032	
Bandy's township.....	4,864	4,595	71	11	88	0	44	55	91	
Caldwell township.....	7,722	7,060	238	37	73	2	210	102	382	
Maiden town (part).....	559	450	65	0	1	0	23	20	76	
Catawba township.....	8,490	7,382	640	40	122	0	203	103	372	
Catawba town.....	603	430	130	4	6	0	24	9	39	
Lake Norman of Catawba CDP (part).....	453	437	3	3	3	0	4	3	8	
Clines township.....	24,354	20,462	1,033	71	1,348	8	1,049	383	1,946	
Claremont city (part).....	1,346	1,259	22	1	16	0	26	22	48	
Conover city (part).....	2,550	1,903	257	4	140	0	197	49	342	
Hickory city (part).....	1,690	1,449	34	0	43	0	147	17	236	
St. Stephens CDP (part).....	2,310	2,031	49	9	65	1	111	44	189	
Hickory township.....	61,829	47,593	7,154	212	2,252	26	3,235	1,357	6,632	
Brookford town.....	382	330	29	1	9	0	9	4	13	
Conover city (part).....	73	55	4	0	10	0	1	3	2	
Hickory city (part).....	38,186	28,388	5,666	131	1,215	15	1,897	874	4,302	
Long View town (part).....	4,119	2,946	541	16	226	1	255	134	460	
Mountain View CDP.....	3,552	3,049	289	7	96	4	52	55	149	
St. Stephens CDP (part).....	6,449	5,222	317	13	323	6	420	148	715	
Jacobs Fork township.....	5,157	4,567	272	8	193	1	68	48	167	
Maiden town (part).....	27	23	3	0	0	0	0	1	0	
Newton city (part).....	29	29	0	0	0	0	0	0	0	
Mountain Creek township.....	9,678	9,104	304	15	57	4	83	111	247	
Lake Norman of Catawba CDP (part).....	6,958	6,600	179	9	48	2	35	85	141	
Newton township.....	32,264	25,388	3,329	95	1,219	12	1,503	718	3,195	
Claremont city (part).....	6	1	3	0	0	0	0	2	0	
Conover city (part).....	5,542	4,417	488	16	194	4	272	151	649	
Hickory city (part).....	50	38	0	0	4	0	6	2	6	
Maiden town (part).....	2,722	2,294	304	15	41	0	39	29	129	
Newton city (part).....	12,939	9,522	1,804	47	427	2	806	331	1,678	
Chatham County.....	63,505	48,237	8,392	344	703	24	4,619	1,186	8,228	
Albright township.....	2,584	2,178	202	19	7	1	148	29	231	
Baldwin township.....	7,605	6,436	740	24	112	0	153	140	334	
Bear Creek township.....	3,602	3,223	250	12	20	0	50	47	125	
Bennett CDP.....	282	260	9	1	7	0	0	5	0	
Cape Fear township.....	1,323	1,138	124	11	5	0	30	15	49	
Center township.....	7,464	5,368	1,625	22	98	3	221	127	459	
Pittsboro town.....	3,743	2,703	731	13	68	0	138	90	332	
Gulf township.....	3,363	2,568	689	18	13	0	23	52	99	
Goldston town.....	268	245	15	0	1	0	1	6	9	
Gulf CDP.....	144	139	5	0	0	0	0	0	0	

Table 3.

Race and Hispanic or Latino Origin: 2010—Con.

[For information on confidentiality protection, nonsampling error, and definitions, see Selected Appendixes at <www.census.gov/prod/cen2010/cph-1-a.pdf>]

Not Hispanic or Latino								State County County Subdivision Place
Total	One race						Two or More Races	
	White	Black or African American	American Indian and Alaska Native	Asian	Native Hawaiian and Other Pacific Islander	Some Other Race		
592	513	66	3	0	0	0	10	Carteret County—Con.
24,123	21,707	1,473	114	285	32	52	460	Merrimon township
1,473	1,405	10	7	14	0	7	30	Morehead township
2,249	2,118	45	18	8	3	3	54	Atlantic Beach town
134	126	5	0	0	0	0	3	Broad Creek CDP (part)
112	109	1	0	1	0	0	1	Emerald Isle town (part)
8,027	6,712	920	39	135	19	18	184	Indian Beach town
209	197	7	0	3	0	0	2	Morehead City town (part)
1,325	1,283	10	1	14	3	3	11	Newport town (part)
9,500	8,331	734	60	111	7	10	247	Pine Knoll Shores town
0	0	0	0	0	0	0	0	Newport township
3,747	3,097	456	18	66	4	7	99	Broad Creek CDP (part)
0	0	0	0	0	0	0	0	Newport town (part)
519	515	3	0	0	0	0	1	Portsmouth township
775	770	1	0	1	0	1	2	Sea Level township
204	201	0	0	0	0	0	3	Smyrna township
2,811	2,761	13	6	6	0	2	23	Stacy township
533	525	0	1	2	0	0	5	Straits township
12,614	11,971	290	54	108	21	22	148	Gloucester CDP
648	613	15	0	4	0	4	12	White Oak township
1,886	1,802	22	12	33	1	0	16	Bogue town
1,244	1,181	15	7	12	0	4	25	Cape Carteret town
3,449	3,357	16	7	28	6	5	30	Cedar Point town
605	577	8	3	3	3	0	11	Emerald Isle town (part)
								Peletier town
22,975	14,513	7,991	70	60	4	13	324	Caswell County
2,080	1,337	688	17	4	0	0	34	Anderson township
2,517	1,902	571	15	8	0	0	21	Dan River township
1,725	1,397	305	3	1	0	2	17	Hightowers township
1,171	691	462	2	4	0	3	9	Leasburg township
2,487	1,267	1,185	5	1	0	2	27	Locust Hill township
2,175	949	1,185	4	15	0	0	22	Milton township
166	85	77	0	0	0	0	4	Milton town
12	8	4	0	0	0	0	0	Yanceyville town (part)
3,465	2,656	717	4	15	1	3	69	Pelham township
3,724	2,616	1,053	5	0	0	1	49	Stoney Creek township
3,631	1,698	1,825	15	12	3	2	76	Yanceyville township
1,953	771	1,098	8	8	2	1	65	Yanceyville town (part)
141,326	120,388	12,857	342	5,311	34	200	2,194	Catawba County
4,773	4,545	71	11	88	0	5	53	Bandy's township
7,340	6,931	232	30	69	2	15	61	Caldwell township
483	412	65	0	1	0	0	5	Maiden town (part)
8,118	7,260	638	27	119	0	5	69	Catawba township
564	421	129	4	6	0	0	4	Catawba town
445	432	3	3	3	0	1	3	Lake Norman of Catawba CDP (part)
22,408	19,671	1,011	47	1,332	8	33	306	Clines township
1,298	1,240	20	1	15	0	2	20	Claremont city (part)
2,208	1,768	252	4	135	0	2	47	Conover city (part)
1,454	1,360	34	0	43	0	3	14	Conover city (part)
2,121	1,963	49	8	65	1	0	35	Hickory city (part)
55,197	44,594	7,060	137	2,236	14	82	1,074	St. Stephens CDP (part)
369	326	29	1	9	0	0	4	Hickory township
71	55	4	0	10	0	0	2	Hickory town
33,884	26,279	5,597	76	1,208	9	47	668	Conover city (part)
3,659	2,770	534	15	222	1	2	115	Hickory city (part)
3,403	2,963	286	2	91	3	6	52	Long View town (part)
5,734	4,959	310	9	323	1	14	118	Mountain View CDP
4,990	4,472	271	8	193	1	11	34	St. Stephens CDP (part)
27	23	3	0	0	0	0	1	Jacobs Fork township
29	29	0	0	0	0	0	0	Maiden town (part)
9,431	8,976	297	13	57	3	7	78	Newton city (part)
6,817	6,513	179	9	48	1	3	64	Mountain Creek township
29,069	23,939	3,277	69	1,217	6	42	519	Lake Norman of Catawba CDP (part)
6	1	3	0	0	0	0	2	Newton township
4,893	4,096	484	10	194	0	1	108	Claremont city (part)
44	38	0	0	4	0	0	2	Conover city (part)
2,593	2,218	297	14	41	0	3	20	Hickory city (part)
11,261	8,776	1,775	30	426	1	23	230	Maiden town (part)
								Newton city (part)
55,277	45,185	8,272	163	694	15	129	819	Chatham County
2,353	2,102	196	18	7	1	3	26	Albright township
7,271	6,266	731	21	110	0	18	125	Baldwin township
3,477	3,162	249	7	20	0	2	37	Bear Creek township
282	260	9	1	7	0	0	5	Bennett CDP
1,274	1,125	121	9	5	0	1	13	Cape Fear township
7,005	5,175	1,596	21	98	2	5	108	Center township
3,411	2,541	713	12	68	0	3	74	Pittsboro town
3,264	2,513	689	14	13	0	1	34	Gulf township
259	239	15	0	1	0	0	4	Goldston town
144	139	5	0	0	0	0	0	Gulf CDP

Table 3.

Race and Hispanic or Latino Origin: 2010—Con.

[For information on confidentiality protection, nonsampling error, and definitions, see Selected Appendixes at <www.census.gov/prod/cen2010/cph-1-a.pdf>]

State County County Subdivision Place	Total population	Race							Hispanic or Latino (of any race)
		One race						Two or More Races	
		White	Black or African American	American Indian and Alaska Native	Asian	Native Hawaiian and Other Pacific Islander	Some Other Race		
Chatham County—Con.									
Hadley township.....	2,476	2,244	136	7	12	1	34	42	88
Haw River township.....	1,373	899	369	10	9	0	60	26	101
Moncure CDP.....	711	385	260	3	2	0	49	12	68
Hickory Mountain township.....	2,699	2,177	391	3	7	0	83	38	178
Matthews township.....	13,442	6,974	2,637	167	62	15	3,161	426	5,249
Siler City town.....	7,887	3,471	1,508	136	34	15	2,456	267	3,925
New Hope township.....	2,700	2,449	153	8	28	0	29	33	75
Oakland township.....	1,250	1,029	164	8	4	0	38	7	66
Williams township.....	13,624	11,554	912	35	326	4	589	204	1,174
Cary town (part).....	1,422	1,296	52	5	46	1	7	15	33
Fearrington Village CDP.....	2,339	2,287	20	0	14	0	6	12	25
Cherokee County.....	27,444	25,700	350	363	132	9	215	675	688
Beaverdam township.....	797	783	0	0	1	0	0	13	13
Hothouse township.....	1,591	1,534	10	4	2	0	6	35	28
Murphy township.....	10,921	10,070	220	227	83	1	81	239	282
Murphy town.....	1,627	1,425	67	40	34	0	22	39	68
Notla township.....	4,570	4,356	24	33	20	5	22	110	95
Shoal Creek township.....	2,290	2,217	5	28	2	0	3	35	30
Valleytown township.....	7,275	6,740	91	71	24	3	103	243	240
Andrews town.....	1,781	1,582	23	19	1	0	68	88	134
Marble CDP.....	321	311	0	6	0	0	0	4	2
Chowan County.....	14,793	9,174	5,070	43	52	7	266	181	467
Township 1, Edenton.....	7,731	3,782	3,667	18	40	2	129	93	206
Edenton town (part).....	5,004	2,043	2,742	5	26	2	119	67	171
Township 2, Middle.....	3,644	2,836	659	19	6	0	69	55	142
Township 3, Upper.....	1,333	1,018	245	2	4	5	40	19	73
Township 4, Yeopim.....	2,085	1,538	499	4	2	0	28	14	46
Edenton town (part).....	0	0	0	0	0	0	0	0	0
Clay County.....	10,587	10,231	64	32	24	2	81	153	258
Brasstown township.....	2,014	1,950	9	7	6	0	6	36	40
Hayesville township.....	3,868	3,719	29	17	4	1	44	54	104
Hayesville town.....	311	303	0	3	0	0	3	2	7
Hiawassee township.....	1,578	1,541	9	3	4	0	0	21	50
Shooting Creek township.....	1,513	1,461	5	3	9	0	16	19	29
Sweetwater township.....	850	821	11	1	0	1	1	15	15
Tusquitee township.....	764	739	1	1	1	0	14	8	20
Cleveland County.....	98,078	74,123	20,332	232	756	24	1,131	1,480	2,756
Cleveland.....	98,078	74,123	20,332	232	756	24	1,131	1,480	2,756
Belwood town.....	950	896	23	9	3	0	9	10	39
Boiling Springs town.....	4,647	4,001	526	9	18	0	25	68	92
Casar town.....	297	291	0	1	0	0	0	5	10
Earl town.....	260	237	21	0	1	0	1	0	1
Fallston town.....	607	563	31	0	0	0	4	9	4
Grover town.....	708	566	84	7	15	0	5	31	32
Kings Mountain city (part).....	9,242	6,929	1,879	19	157	1	101	156	242
Kingstown town.....	681	55	607	1	6	0	5	7	7
Lattimore town.....	488	462	15	0	3	0	4	4	15
Lawndale town.....	606	480	93	0	1	0	19	13	29
Light Oak CDP.....	691	181	506	2	0	0	2	0	13
Mooreboro town.....	311	252	52	2	1	0	1	3	3
Patterson Springs town.....	622	542	54	0	2	0	5	19	15
Polkville city.....	545	526	9	0	1	1	0	8	21
Shelby city.....	20,323	11,115	8,397	73	167	6	217	348	640
Waco town.....	321	254	63	0	0	0	3	1	4
Columbus County.....	58,098	35,735	17,713	1,845	154	27	1,750	874	2,662
Bogue township.....	3,058	2,086	734	85	14	6	87	46	123
Hallsboro CDP.....	465	174	265	7	2	0	9	8	15
Lake Waccamaw town (part).....	232	215	3	7	2	0	0	5	0
Bolton township.....	1,611	467	662	409	3	0	16	54	52
Bolton town.....	691	163	478	22	0	0	11	17	20
Lake Waccamaw town (part).....	67	65	1	0	0	0	0	1	1
Bug Hill township.....	2,892	1,915	547	10	2	4	367	47	422
Cerro Gordo township.....	2,152	1,727	292	30	1	1	64	37	106
Cerro Gordo town.....	207	164	22	12	0	0	4	5	6
Chadbourm township.....	6,219	3,617	2,215	118	20	2	165	82	294
Chadbourm town.....	1,856	709	1,056	40	5	0	19	27	48
Fair Bluff township.....	1,788	963	729	6	0	0	68	22	78
Fair Bluff town.....	951	319	605	5	0	0	15	7	20
Lees township.....	3,835	3,294	257	40	6	2	199	37	316
Ransom township.....	4,809	2,830	1,615	75	9	0	203	77	329
Delco CDP.....	348	300	21	7	0	0	3	17	6
Riegelwood CDP.....	579	410	144	7	0	0	2	16	31
Sandyfield town.....	447	67	363	6	0	0	5	6	8
South Williams township.....	7,023	3,712	3,003	79	24	4	120	81	164
Tabor City town.....	2,511	1,487	908	28	6	1	37	44	57
Tatums township.....	3,771	2,206	1,461	47	1	0	22	34	45

Table 3.

Race and Hispanic or Latino Origin: 2010—Con.

[For information on confidentiality protection, nonsampling error, and definitions, see Selected Appendixes at <www.census.gov/prod/cen2010/cph-1-a.pdf>]

Not Hispanic or Latino								State County County Subdivision Place
Total	One race						Two or More Races	
	White	Black or African American	American Indian and Alaska Native	Asian	Native Hawaiian and Other Pacific Islander	Some Other Race		
2,388	2,200	136	7	12	1	5	27	Chatham County—Con.
1,272	863	368	8	9	0	2	22	Hadley township
643	369	259	3	2	0	0	10	Haw River township
2,521	2,095	380	2	7	0	3	34	Moncure CDP
8,193	5,277	2,592	24	55	7	47	191	Hickory Mountain township
3,962	2,305	1,469	17	33	7	37	94	Matthews township
2,625	2,403	148	6	28	0	7	33	Siler City town
1,184	1,006	164	2	4	0	1	7	New Hope township
12,450	10,998	902	24	326	4	34	162	Oakland township
1,389	1,274	51	5	46	1	0	12	Williams township
2,314	2,268	20	0	14	0	0	12	Cary town (part)
								Ferrington Village CDP
26,756	25,341	327	336	131	8	3	610	Cherokee County
784	770	0	0	1	0	0	13	Beaverdam township
1,563	1,515	9	4	2	0	0	33	Hothouse township
10,639	9,910	218	211	82	1	3	214	Murphy township
1,559	1,383	66	39	34	0	3	34	Murphy town
4,475	4,291	24	30	20	5	0	105	Notla township
2,260	2,194	5	25	2	0	0	34	Shoal Creek township
7,035	6,661	71	66	24	2	0	211	Valleytown township
1,647	1,550	12	18	1	0	0	66	Andrews town
319	311	0	6	0	0	0	2	Marble CDP
14,326	9,040	5,054	38	51	2	3	138	Chowan County
7,525	3,740	3,653	18	39	2	2	71	Township 1, Edenton
4,833	2,011	2,739	5	26	2	2	48	Edenton town (part)
3,502	2,783	659	15	6	0	0	39	Township 2, Middle
1,260	996	245	1	4	0	0	14	Township 3, Upper
2,039	1,521	497	4	2	0	1	14	Township 4, Yeopim
0	0	0	0	0	0	0	0	Edenton town (part)
10,329	10,080	64	32	24	2	0	127	Clay County
1,974	1,924	9	7	6	0	0	28	Brasstown township
3,764	3,662	29	17	4	1	0	51	Hayesville township
304	299	0	3	0	0	0	2	Hayesville town
1,528	1,495	9	3	4	0	0	17	Hiawassee township
1,484	1,451	5	3	9	0	0	16	Shooting Creek township
835	811	11	1	0	1	0	11	Sweetwater township
744	737	1	1	1	0	0	4	Tusquitee township
95,322	72,793	20,237	193	735	22	74	1,268	Cleveland County
95,322	72,793	20,237	193	735	22	74	1,268	Cleveland
911	869	23	9	3	0	0	7	Belwood town
4,555	3,940	525	6	18	0	7	59	Boiling Springs town
287	281	0	1	0	0	0	5	Casar town
259	237	21	0	1	0	0	0	Earl town
603	563	31	0	0	0	0	9	Fallston town
676	549	84	7	15	0	0	21	Grover town
9,000	6,808	1,873	16	155	1	18	129	Kings Mountain city (part)
674	53	607	1	6	0	0	7	Kingstown town
473	449	15	0	3	0	2	4	Lattimore town
577	473	93	0	1	0	0	10	Lawndale town
678	170	506	2	0	0	0	0	Light Oak CDP
308	250	52	2	1	0	0	3	Mooresboro town
607	536	51	0	2	0	0	18	Patterson Springs town
524	505	9	0	1	1	0	8	Polkville city
19,683	10,799	8,339	54	167	6	15	303	Shelby city
317	254	63	0	0	0	0	0	Waco town
55,436	35,068	17,587	1,788	143	26	78	746	Columbus County
2,935	2,067	723	78	14	6	2	45	Bogue township
450	168	265	7	2	0	0	8	Hallsboro CDP
232	215	3	7	2	0	0	5	Lake Waccamaw town (part)
1,559	441	656	406	3	0	4	49	Bolton township
671	159	473	21	0	0	2	16	Bolton town
66	65	1	0	0	0	0	0	Lake Waccamaw town (part)
2,470	1,880	544	10	2	4	0	30	Bug Hill township
2,046	1,686	291	30	1	1	2	35	Cerro Gordo township
201	161	22	12	0	0	1	5	Cerro Gordo town
5,925	3,533	2,192	112	15	2	7	64	Chadbourm township
1,808	694	1,048	38	4	0	2	22	Chadbourm town
1,710	955	728	6	0	0	0	21	Fair Bluff township
931	314	605	5	0	0	0	7	Fair Bluff town
3,519	3,198	256	31	6	2	0	26	Lees township
4,480	2,747	1,593	66	4	0	4	66	Ransom township
342	298	21	7	0	0	0	16	Delco CDP
548	389	139	7	0	0	0	13	Riegelwood CDP
439	66	362	6	0	0	0	5	Sandyfield town
6,859	3,666	2,983	78	24	4	31	73	South Williams township
2,454	1,477	896	27	6	1	3	44	Tabor City town
3,726	2,194	1,456	44	1	0	3	28	Tatums township

Table 3.

Race and Hispanic or Latino Origin: 2010—Con.

[For information on confidentiality protection, nonsampling error, and definitions, see Selected Appendixes at <www.census.gov/prod/cen2010/cph-1-a.pdf>]

State County County Subdivision Place	Total population	Race							Two or More Races	Hispanic or Latino (of any race)
		One race								
		White	Black or African American	American Indian and Alaska Native	Asian	Native Hawaiian and Other Pacific Islander	Some Other Race			
Columbus County—Con.										
Tatums township—Con.										
Boardman town.....	157	104	53	0	0	0	0	0	0	0
Evergreen CDP.....	420	216	199	0	0	0	3	2	3	3
Waccamaw township.....	2,175	1,166	323	610	1	0	31	44	49	49
Lake Waccamaw town (part).....	1,181	917	194	51	0	0	6	13	17	17
Welches Creek township.....	1,783	693	835	119	0	2	71	63	105	105
Western Prong township.....	811	496	264	21	0	0	19	11	28	28
Whiteville township.....	11,593	6,527	4,384	172	68	5	250	187	409	409
Brunswick town.....	1,119	387	630	38	4	1	34	25	62	25
Whiteville city.....	5,394	2,872	2,209	68	41	3	109	92	179	179
Williams township.....	4,578	4,036	392	24	5	1	68	52	142	142
Craven County.....	103,505	72,441	23,193	504	2,099	135	2,361	2,772		6,272
Township 1.....	8,656	5,664	2,546	65	16	3	175	187		392
Vanceboro town.....	1,005	654	301	6	0	0	6	38		26
Township 2.....	8,695	7,801	534	32	46	6	142	134		339
Bridgeton town.....	454	370	54	2	1	1	6	20		21
Fairfield Harbour CDP.....	2,952	2,791	103	4	15	1	15	23		52
New Bern city (part).....	124	110	9	0	2	0	1	2		1
Township 3.....	3,462	2,112	1,159	9	18	0	113	51		184
Cove City town.....	399	212	175	2	0	0	4	6		9
Dover town.....	401	174	222	3	0	0	0	2		0
Township 5.....	3,836	2,177	1,434	18	38	0	35	134		137
Township 6.....	25,398	18,327	4,081	180	722	81	895	1,112		2,695
Havelock city.....	20,735	14,513	3,611	155	599	68	824	965		2,413
Neuse Forest CDP.....	2,005	1,725	133	3	58	5	16	65		109
Township 7.....	14,197	11,868	1,547	44	196	7	207	328		640
Brices Creek CDP.....	3,073	2,726	263	1	22	1	2	58		46
James City CDP (part).....	5,899	4,711	796	21	64	4	160	143		347
New Bern city (part).....	2,989	2,650	177	8	66	1	29	58		132
Township 8.....	35,865	22,376	10,752	138	1,054	38	738	769		1,769
James City CDP (part).....	0	0	0	0	0	0	0	0		0
New Bern city (part).....	26,411	14,339	9,604	100	986	33	703	646		1,579
River Bend town.....	3,119	2,752	269	12	31	2	11	42		80
Trent Woods town.....	4,155	3,991	80	8	23	1	9	43		59
Township 9.....	3,396	2,116	1,140	18	9	0	56	57		116
Cumberland County.....	319,431	164,064	117,117	5,140	7,090	1,225	9,943	14,852		30,190
Beaver Dam township.....	1,559	1,316	144	23	3	3	41	29		55
Black River township.....	2,180	1,565	477	35	8	5	38	52		102
Falcon town (part).....	258	190	37	2	0	0	17	12		36
Godwin town.....	139	98	38	0	1	0	0	2		0
Wade town (part).....	37	1	36	0	0	0	0	0		0
Carvers Creek township.....	22,866	11,456	9,223	220	482	79	516	890		1,636
Fayetteville city (part).....	10,683	4,195	5,401	89	274	38	251	435		754
Linden town.....	130	100	16	4	1	0	7	2		7
Spring Lake town (part).....	0	0	0	0	0	0	0	0		0
Cedar Creek township.....	12,586	8,247	3,311	389	66	42	189	342		450
Fayetteville city (part).....	2,004	609	1,208	43	25	8	37	74		106
Stedman town.....	1,028	855	120	11	7	2	10	23		33
Vander CDP (part).....	283	180	78	11	2	0	6	6		9
Cross Creek township.....	66,163	31,578	28,710	652	1,562	123	1,210	2,328		3,898
Fayetteville city (part).....	66,161	31,578	28,709	652	1,562	123	1,210	2,327		3,898
Eastover township.....	12,753	8,236	3,428	408	124	25	196	336		578
Eastover town.....	3,628	2,718	697	69	31	5	44	64		108
Fayetteville city (part).....	450	130	197	90	2	1	7	23		21
Vander CDP (part).....	863	553	233	30	8	0	12	27		41
Wade town (part).....	519	414	80	4	7	0	1	13		18
Grays Creek township.....	9,319	6,759	1,740	358	51	2	160	249		485
Manchester township.....	24,643	14,020	6,647	306	633	157	1,239	1,641		3,867
Fayetteville city (part).....	10,598	7,436	1,471	147	224	90	538	692		1,804
Spring Lake town (part).....	11,964	5,644	4,346	127	354	58	609	826		1,839
Pearces Mill township.....	17,771	8,693	6,680	528	212	73	743	842		1,920
Fayetteville city (part).....	3,053	1,776	921	76	49	17	72	142		224
Hope Mills town (part).....	0	0	0	0	0	0	0	0		0
Rockfish township.....	55,819	33,164	15,683	1,351	1,096	153	1,631	2,741		5,443
Fayetteville city (part).....	14,815	7,683	5,115	208	388	58	539	824		1,744
Hope Mills town (part).....	15,176	9,392	4,025	294	275	39	446	705		1,519
Seventy-First township.....	93,772	39,030	41,074	870	2,853	563	3,980	5,402		11,756
Fayetteville city (part).....	92,800	38,246	41,018	860	2,767	561	3,968	5,380		11,705
Currituck County.....	23,547	21,268	1,361	107	148	11	223	429		704
Crawford township.....	7,208	6,411	475	36	38	2	102	144		256
Coinjock CDP (part).....	298	267	7	0	0	0	13	11		15
Fruitville township.....	1,637	1,590	4	4	15	0	0	24		22
Moyock township.....	6,879	6,129	455	33	67	8	51	136		231
Moyock CDP.....	3,759	3,325	259	14	45	8	34	74		134
Poplar Branch township.....	7,823	7,138	427	34	28	1	70	125		195
Coinjock CDP (part).....	37	36	0	0	0	1	0	0		0

Table 3.

Race and Hispanic or Latino Origin: 2010—Con.

[For information on confidentiality protection, nonsampling error, and definitions, see Selected Appendixes at <www.census.gov/prod/cen2010/cph-1-a.pdf>]

Not Hispanic or Latino								State County County Subdivision Place
Total	One race						Two or More Races	
	White	Black or African American	American Indian and Alaska Native	Asian	Native Hawaiian and Other Pacific Islander	Some Other Race		
157	104	53	0	0	0	0	0	Columbus County—Con.
417	215	199	0	0	0	2	1	Tatums township—Con.
2,126	1,161	321	601	1	0	3	39	Boardman town
1,164	912	192	48	0	0	0	12	Evergreen CDP
1,678	657	833	118	0	2	6	62	Waccamaw township
783	487	264	21	0	0	0	11	Lake Waccamaw town (part)
11,184	6,415	4,360	164	68	4	14	159	Welches Creek township
1,057	370	629	37	4	1	1	15	Western Prong township
5,215	2,826	2,194	63	41	3	7	81	Whiteville township
4,436	3,981	387	23	4	1	2	38	Brunswick town
								Whiteville city
								Williams township
97,233	69,425	22,868	420	2,058	106	125	2,231	Craven County
8,264	5,482	2,528	64	16	1	11	162	Township 1
979	643	297	6	0	0	1	32	Vanceboro town
8,356	7,646	527	22	44	2	8	107	Township 2
433	360	50	1	1	1	2	18	Bridgeton town
2,900	2,757	102	3	14	1	3	20	Fairfield Harbour CDP
123	110	9	0	2	0	0	2	New Bern city (part)
3,278	2,067	1,150	9	17	0	3	32	Township 3
390	211	175	2	0	0	0	2	Cove City town
401	174	222	3	0	0	0	2	Dover town
3,699	2,096	1,423	18	35	0	6	121	Township 5
22,703	16,907	3,938	151	702	72	55	878	Township 6
18,322	13,280	3,475	130	580	60	46	751	Havelock city
1,896	1,646	131	3	57	4	1	54	Neuse Forest CDP
13,557	11,523	1,532	34	187	4	6	271	Township 7
3,027	2,692	261	1	22	0	0	51	Brices Creek CDP
5,552	4,564	790	17	62	2	6	111	James City CDP (part)
2,857	2,558	177	6	65	1	0	50	New Bern city (part)
34,096	21,632	10,639	106	1,049	27	29	614	Township 8
0	0	0	0	0	0	0	0	James City CDP (part)
24,832	13,732	9,493	76	982	22	22	505	New Bern city (part)
3,039	2,696	268	4	30	2	3	36	River Bend town
4,096	3,943	80	8	23	1	4	37	Trent Woods town
3,280	2,072	1,131	16	8	0	7	46	Township 9
289,241	150,749	113,939	4,655	6,885	1,114	671	11,228	Cumberland County
1,504	1,303	144	23	3	3	2	26	Beaver Dam township
2,078	1,530	472	20	8	5	1	42	Black River township
222	179	32	2	0	0	1	8	Falcon town (part)
139	98	38	0	1	0	0	2	Godwin town
37	1	36	0	0	0	0	0	Wade town (part)
21,230	10,735	9,007	205	475	77	27	704	Carvers Creek township
9,929	3,870	5,295	81	271	37	15	360	Fayetteville city (part)
123	100	16	4	1	0	0	2	Linden town
0	0	0	0	0	0	0	0	Spring Lake town (part)
12,136	8,078	3,286	374	64	34	10	290	Cedar Creek township
1,898	573	1,195	38	24	1	0	67	Fayetteville city (part)
995	834	119	11	7	2	1	21	Stedman town
274	177	78	11	2	0	0	6	Vander CDP (part)
62,265	29,822	28,224	585	1,531	109	133	1,861	Cross Creek township
62,263	29,822	28,223	585	1,531	109	133	1,860	Fayetteville city (part)
12,175	7,993	3,381	379	122	23	9	268	Eastover township
3,520	2,671	691	64	31	5	3	55	Eastover town
429	125	194	89	2	0	0	19	Fayetteville city (part)
822	541	225	29	8	0	1	18	Vander CDP (part)
501	404	80	4	7	0	0	6	Wade town (part)
8,834	6,515	1,708	340	49	2	13	207	Grays Creek township
20,776	12,259	6,293	258	603	139	67	1,157	Manchester township
8,794	6,513	1,355	117	216	83	31	479	Fayetteville city (part)
10,125	4,889	4,131	111	335	47	34	578	Spring Lake town (part)
15,851	7,931	6,501	502	197	60	23	637	Pearces Mill township
2,829	1,658	909	74	48	17	5	118	Fayetteville city (part)
0	0	0	0	0	0	0	0	Hope Mills town (part)
50,376	30,472	15,223	1,219	1,065	141	142	2,114	Rockfish township
13,071	6,874	4,952	183	373	57	39	593	Fayetteville city (part)
13,657	8,633	3,885	269	267	32	36	535	Hope Mills town (part)
82,016	34,111	39,700	750	2,768	521	244	3,922	Seventy-First township
81,095	33,362	39,645	740	2,682	519	243	3,904	Fayetteville city (part)
22,843	20,876	1,348	103	141	10	16	349	Currituck County
6,952	6,279	470	36	38	2	9	118	Crawford township
283	266	7	0	0	0	3	7	Coinjock CDP (part)
1,615	1,573	3	4	15	0	0	20	Fruitville township
6,648	5,998	449	31	60	7	1	102	Moyock township
3,625	3,255	255	14	38	7	0	56	Moyock CDP
7,628	7,026	426	32	28	1	6	109	Poplar Branch township
37	36	0	0	0	1	0	0	Coinjock CDP (part)

Table 3.

Race and Hispanic or Latino Origin: 2010—Con.

[For information on confidentiality protection, nonsampling error, and definitions, see Selected Appendixes at <www.census.gov/prod/cen2010/cph-1-a.pdf>]

State County County Subdivision Place	Total population	Race							Hispanic or Latino (of any race)
		One race						Two or More Races	
		White	Black or African American	American Indian and Alaska Native	Asian	Native Hawaiian and Other Pacific Islander	Some Other Race		
Dare County.....	33,920	31,313	834	125	212	13	810	613	2,210
Atlantic township.....	17,809	16,725	151	59	174	9	399	292	957
Duck town.....	369	355	0	1	4	0	6	3	10
Kill Devil Hills town.....	6,683	6,000	82	35	92	5	326	143	608
Kitty Hawk town.....	3,272	3,151	35	5	27	2	16	36	96
Southern Shores town.....	2,714	2,654	7	3	16	0	5	29	42
Croatan township.....	1,085	989	6	7	4	0	58	21	102
Manns Harbor CDP.....	821	732	6	4	4	0	58	17	102
East Lake township.....	161	136	1	0	0	0	23	1	24
Hatteras township.....	2,921	2,822	9	4	1	0	51	34	235
Buxton CDP.....	1,273	1,205	6	2	0	0	44	16	147
Frisco CDP.....	200	197	0	0	1	0	0	2	2
Hatteras CDP.....	504	495	1	0	0	0	0	8	14
Kinnakeet township.....	1,401	1,361	6	3	2	3	10	16	75
Avon CDP.....	776	762	1	1	0	1	6	5	58
Rodanthe CDP.....	261	251	2	2	1	2	0	3	4
Salvo CDP.....	229	222	3	0	1	0	0	3	7
Waves CDP.....	134	126	0	0	0	0	4	4	6
Nags Head township.....	10,543	9,280	661	52	31	1	269	249	817
Manteo town.....	1,434	1,215	121	12	5	0	38	43	129
Nags Head town.....	2,757	2,608	44	15	9	1	39	41	89
Wanchese CDP.....	1,642	1,575	3	4	3	0	32	25	72
Davidson County.....	162,878	137,359	14,421	794	1,994	27	5,871	2,412	10,408
Abbotts Creek township.....	12,846	11,161	895	52	233	5	280	220	587
High Point city (part).....	4,807	3,510	782	22	177	4	186	126	408
Wallburg town (part).....	2,870	2,747	26	14	21	1	29	32	57
Alleghany township.....	710	693	0	4	2	1	0	10	10
Arcadia township.....	10,799	9,921	474	52	87	0	119	146	282
Welcome CDP (part).....	114	86	9	3	2	0	8	6	9
Boone township.....	4,753	4,432	77	21	27	1	138	57	232
Tyro CDP (part).....	288	222	12	0	0	0	52	2	70
Conrad Hill township.....	9,401	8,981	131	38	49	0	95	107	211
Lexington city (part).....	0	0	0	0	0	0	0	0	0
Cotton Grove township.....	9,066	8,127	513	28	116	1	163	118	332
Lexington city (part).....	765	582	107	8	18	0	33	17	77
Southmont CDP.....	1,470	1,360	59	6	6	1	11	27	26
Emmons township.....	7,243	7,108	12	15	18	1	28	61	87
Denton town (part).....	1,636	1,610	2	2	0	0	5	17	17
Hampton township.....	1,282	1,194	41	6	6	0	16	19	30
Healing Spring township.....	2,642	2,584	13	10	8	0	14	13	32
Denton town (part).....	0	0	0	0	0	0	0	0	0
Jackson Hill township.....	1,107	1,080	1	2	2	0	9	13	22
Lexington township.....	30,851	21,048	5,805	173	913	2	2,289	621	3,503
Lexington city (part).....	18,166	9,776	5,270	118	536	1	1,994	471	3,005
Welcome CDP (part).....	3,534	3,265	127	4	56	1	53	28	115
Midway township.....	12,181	11,078	712	35	54	4	164	134	394
Midway town.....	4,679	4,129	382	17	24	3	81	43	163
Wallburg town (part).....	177	146	0	2	4	0	25	0	36
Welcome CDP (part).....	514	486	16	2	0	0	0	10	24
Reedy Creek township.....	5,088	4,888	57	23	31	2	35	52	89
Welcome CDP (part).....	0	0	0	0	0	0	0	0	0
Silver Hill township.....	6,164	5,945	67	18	49	0	46	39	140
Thomasville township.....	39,010	29,998	5,384	257	345	8	2,329	689	4,166
High Point city (part).....	503	478	15	1	2	0	3	4	21
Thomasville city (part).....	26,493	18,058	5,218	199	284	1	2,168	565	3,826
Tyro township.....	9,025	8,447	219	57	52	2	138	110	276
Tyro CDP (part).....	3,591	3,404	45	19	21	0	48	54	109
Yadkin College township.....	710	674	20	3	2	0	8	3	15
Davie County.....	41,240	36,100	2,593	149	239	6	1,458	695	2,496
Calahaln township.....	2,673	2,321	235	6	4	0	70	37	116
Mocksville town (part).....	0	0	0	0	0	0	0	0	0
Clarksville township.....	3,766	3,417	129	17	3	0	143	57	260
Farmington township.....	11,313	10,479	409	21	121	3	136	144	328
Bermuda Run town.....	1,725	1,651	29	3	22	1	2	17	14
Hillsdale CDP.....	984	877	64	0	24	0	6	13	33
Fulton township.....	2,281	2,079	118	12	12	2	25	33	49
Jerusalem township.....	6,062	4,936	554	20	21	0	402	129	550
Cooleemee town.....	960	780	80	8	2	0	58	32	74
Mocksville township.....	9,837	7,802	1,062	48	57	1	621	246	1,068
Mocksville town (part).....	5,051	3,734	736	31	41	1	337	171	607
Shady Grove township.....	5,308	5,066	86	25	21	0	61	49	125
Advance CDP.....	1,138	1,075	25	10	1	0	4	23	22
Duplin County.....	58,505	33,449	14,773	267	155	65	8,856	940	12,059
Albertson township.....	3,878	2,164	215	20	4	2	1,389	84	1,942
Cypress Creek township.....	3,409	2,773	502	6	3	0	93	32	166
Faison township.....	4,489	2,333	1,156	20	12	4	875	89	1,075
Calypso town.....	538	295	104	2	0	4	115	18	140
Faison town (part).....	961	504	124	2	1	0	299	31	370
Mount Olive town (part).....	51	5	42	0	0	0	2	2	2

Table 3.

Race and Hispanic or Latino Origin: 2010—Con.

[For information on confidentiality protection, nonsampling error, and definitions, see Selected Appendixes at <www.census.gov/prod/cen2010/cph-1-a.pdf>]

Not Hispanic or Latino								State County County Subdivision Place
Total	One race						Two or More Races	
	White	Black or African American	American Indian and Alaska Native	Asian	Native Hawaiian and Other Pacific Islander	Some Other Race		
31,710	30,061	812	101	211	10	14	501	Dare County
16,852	16,232	138	46	173	7	9	247	Atlantic township
359	351	0	1	4	0	0	3	Duck town
6,075	5,755	77	26	92	3	5	117	Kill Devil Hills town
3,176	3,078	28	5	27	2	1	35	Kitty Hawk town
2,672	2,621	6	3	16	0	0	26	Southern Shores town
983	946	6	7	4	0	0	20	Croatan township
719	689	6	4	4	0	0	16	Manns Harbor CDP
137	135	1	0	0	0	0	1	East Lake township
2,686	2,647	9	4	1	0	0	25	Hatteras township
1,126	1,104	6	2	0	0	0	14	Buxton CDP
198	195	0	0	1	0	0	2	Frisco CDP
490	487	1	0	0	0	0	2	Hatteras CDP
1,326	1,298	6	3	2	2	0	15	Kinnakeet township
718	712	1	1	0	0	0	4	Avon CDP
257	247	2	2	1	2	0	3	Rodanthe CDP
222	215	3	0	1	0	0	3	Salvo CDP
128	124	0	0	0	0	0	4	Waves CDP
9,726	8,803	652	41	31	1	5	193	Nags Head township
1,305	1,136	118	12	5	0	1	33	Manteo town
2,668	2,561	43	14	9	1	2	38	Nags Head town
1,570	1,540	3	4	3	0	1	19	Wanchese CDP
152,470	133,486	14,269	634	1,957	26	220	1,878	Davidson County
12,259	10,900	883	45	232	5	16	178	Abbotts Creek township
4,399	3,324	770	15	176	4	15	95	High Point city (part)
2,813	2,721	26	14	21	1	0	30	Wallburg town (part)
700	686	0	4	2	1	0	7	Alleghany township
10,517	9,801	461	44	87	0	3	121	Arcadia township
105	86	9	3	2	0	0	5	Welcome CDP (part)
4,521	4,346	77	20	27	1	3	47	Boone township
218	204	12	0	0	0	0	2	Tyro CDP (part)
9,190	8,889	131	34	49	0	8	79	Conrad Hill township
0	0	0	0	0	0	0	0	Lexington city (part)
8,734	7,981	512	24	113	1	10	93	Cotton Grove township
688	545	107	5	18	0	4	9	Lexington city (part)
1,444	1,346	59	6	6	1	2	24	Southmont CDP
7,156	7,061	12	13	18	0	3	49	Emmons township
1,619	1,599	2	0	0	0	3	15	Denton town (part)
1,252	1,179	41	6	6	0	1	19	Hampton township
2,610	2,565	13	10	8	0	1	13	Healing Spring township
0	0	0	0	0	0	0	0	Denton town (part)
1,085	1,068	1	2	2	0	0	12	Jackson Hill township
27,348	19,978	5,757	133	899	2	97	482	Lexington township
15,161	8,879	5,224	88	531	1	77	361	Lexington city (part)
3,419	3,205	127	3	55	1	5	23	Welcome CDP (part)
11,787	10,890	707	24	50	4	2	110	Midway township
4,516	4,061	380	9	24	3	1	38	Midway town
141	135	0	2	4	0	0	0	Wallburg town (part)
490	463	16	1	0	0	0	10	Welcome CDP (part)
4,999	4,835	56	23	31	2	5	47	Reedy Creek township
0	0	0	0	0	0	0	0	Welcome CDP (part)
6,024	5,861	63	15	49	0	5	31	Silver Hill township
34,844	28,455	5,316	185	332	8	56	492	Thomasville township
482	461	13	1	2	0	1	4	High Point city (part)
22,667	16,663	5,155	133	273	1	53	389	Thomasville city (part)
8,749	8,326	219	49	50	2	8	95	Tyro township
3,482	3,356	45	17	19	0	0	45	Tyro CDP (part)
695	665	20	3	2	0	2	3	Yadkin College township
38,744	35,257	2,552	106	228	6	39	556	Davie County
2,557	2,282	225	6	4	0	3	37	Calahaln township
0	0	0	0	0	0	0	0	Mocksville town (part)
3,506	3,316	127	17	3	0	0	43	Clarksville township
10,985	10,316	408	17	115	3	11	115	Farmington township
1,711	1,640	29	3	21	1	0	17	Bermuda Run town
951	856	64	0	23	0	1	7	Hillsdale CDP
2,232	2,064	118	8	12	2	2	26	Fulton township
5,512	4,822	541	14	20	0	8	107	Jerusalem township
886	769	79	8	2	0	0	28	Cooleemee town
8,769	7,442	1,048	20	53	1	13	192	Mocksville township
4,444	3,522	726	12	37	1	6	140	Mocksville town (part)
5,183	5,015	85	24	21	0	2	36	Shady Grove township
1,116	1,060	24	10	1	0	0	21	Advance CDP
46,446	30,959	14,640	173	135	28	46	465	Duplin County
1,936	1,711	193	6	2	0	5	19	Albertson township
3,243	2,717	493	6	3	0	1	23	Cypress Creek township
3,414	2,187	1,154	16	12	4	2	39	Faison township
398	282	104	2	0	4	0	6	Calypso town
591	458	123	2	1	0	0	7	Faison town (part)
49	5	42	0	0	0	0	2	Mount Olive town (part)

Table 3.

Race and Hispanic or Latino Origin: 2010—Con.

[For information on confidentiality protection, nonsampling error, and definitions, see Selected Appendixes at <www.census.gov/prod/cen2010/cph-1-a.pdf>]

State County County Subdivision Place	Total population	Race							Hispanic or Latino (of any race)
		One race						Two or More Races	
		White	Black or African American	American Indian and Alaska Native	Asian	Native Hawaiian and Other Pacific Islander	Some Other Race		
Duplin County—Con.									
Glisson township.....	2,718	1,615	162	11	17	27	788	98	1,173
Island Creek township.....	10,390	5,525	3,365	31	36	3	1,271	159	1,825
Greenevers town.....	634	54	519	0	1	0	50	10	55
Teachey town.....	376	169	156	1	13	0	36	1	69
Wallace town (part).....	3,873	2,019	1,001	14	7	3	774	55	989
Kenansville township.....	5,565	2,648	2,168	44	16	0	613	76	803
Kenansville town.....	855	495	323	5	9	0	12	11	33
Magnolia town (part).....	0	0	0	0	0	0	0	0	0
Warsaw town (part).....	7	7	0	0	0	0	0	0	0
Limestone township.....	7,721	6,012	1,099	46	18	1	421	124	605
Beulaville town.....	1,296	903	302	3	6	1	64	17	84
Potters Hill CDP.....	481	467	0	0	0	0	7	7	13
Magnolia township.....	3,140	1,137	933	12	3	3	997	55	1,256
Magnolia town (part).....	939	322	316	8	3	2	271	17	378
Rockfish township.....	1,892	908	666	6	3	1	277	31	334
Harrells town (part).....	23	15	3	0	0	0	5	0	10
Wallace town (part).....	7	0	7	0	0	0	0	0	0
Rose Hill township.....	3,411	1,713	1,095	17	13	1	525	47	703
Rose Hill town.....	1,626	836	511	4	8	1	244	22	338
Smith township.....	2,517	1,947	341	11	3	2	187	26	258
Warsaw township.....	6,108	2,274	2,908	24	16	18	780	88	1,075
Warsaw town (part).....	3,047	1,016	1,619	11	10	5	349	37	516
Wolfsrape township.....	3,267	2,400	163	19	11	3	640	31	844
Durham County.....	267,587	124,274	101,577	1,339	12,278	172	21,094	6,853	36,077
Carr township.....	3,064	2,460	368	6	96	0	88	46	187
Durham city (part).....	18	8	10	0	0	0	0	0	0
Raleigh city (part).....	1,060	747	200	2	56	0	17	38	74
Durham township.....	106,210	40,383	46,437	614	4,379	102	11,606	2,689	18,985
Durham city (part).....	104,422	40,006	45,174	612	4,354	102	11,526	2,648	18,851
Lebanon township.....	18,722	13,454	3,765	55	581	5	462	400	895
Durham city (part).....	8,159	5,014	2,298	24	420	5	203	195	411
Mangum township.....	6,362	5,171	878	26	74	1	98	114	193
Durham city (part).....	1,192	924	212	2	21	0	5	28	25
Rougemont CDP (part).....	831	652	136	4	2	0	8	29	38
Oak Grove township.....	39,856	13,655	20,517	246	570	12	3,927	929	6,158
Durham city (part).....	27,818	6,910	17,139	157	509	11	2,417	675	3,832
Gorman CDP.....	1,011	617	136	5	6	0	230	17	266
Triangle township.....	93,373	49,151	29,612	392	6,578	52	4,913	2,675	9,659
Chapel Hill town (part).....	2,836	2,345	208	4	156	0	66	57	137
Durham city (part).....	86,691	44,052	28,675	366	6,270	48	4,764	2,516	9,334
Morrisville town (part).....	0	0	0	0	0	0	0	0	0
Raleigh city (part).....	7	7	0	0	0	0	0	0	0
Edgecombe County.....	56,552	21,923	32,435	169	113	15	1,326	571	2,104
Township 1, Tarboro.....	15,189	6,169	8,391	24	56	8	426	115	695
Princeville town.....	2,082	54	2,005	0	1	0	16	6	16
Tarboro town (part).....	11,413	5,388	5,522	12	53	7	335	96	557
Township 2, Lower Conetoe.....	1,906	934	900	3	3	0	51	15	72
Conetoe town.....	294	65	223	1	0	0	0	5	5
Township 3, Upper Conetoe.....	736	395	298	1	0	0	31	11	41
Speed town.....	80	27	53	0	0	0	0	0	0
Township 4, Deep Creek.....	911	416	464	4	5	0	22	0	34
Township 5, Lower Fishing Creek.....	1,282	595	435	3	1	1	222	25	274
Leggett town.....	60	40	17	0	0	0	0	3	0
Tarboro town (part).....	2	2	0	0	0	0	0	0	0
Township 6, Upper Fishing Creek.....	1,560	464	1,014	13	1	0	34	34	62
Whitakers town (part).....	402	63	320	1	1	0	1	16	3
Township 7, Swift Creek.....	3,525	1,061	2,271	22	8	2	143	18	177
Rocky Mount city (part).....	2,116	731	1,286	18	8	2	61	10	74
Township 8, Sparta.....	2,554	1,583	782	15	1	0	133	40	195
Township 9, Otter Creek.....	1,807	1,392	359	0	12	1	20	23	44
Macclesfield town.....	471	371	66	0	9	0	11	14	13
Township 10, Lower Town Creek.....	3,303	1,676	1,559	8	6	0	38	16	71
Pinetops town.....	1,374	470	896	3	0	0	0	5	4
Township 11, Walnut Creek.....	1,931	1,169	634	18	1	0	79	30	157
Township 12, Rocky Mount.....	17,896	3,009	14,523	55	12	3	96	198	228
Rocky Mount city (part).....	15,408	1,177	13,909	51	10	1	83	177	186
Township 13, Cokey.....	2,134	1,629	453	2	6	0	20	24	32
Township 14, Upper Town Creek.....	1,818	1,431	352	1	1	0	11	22	22
Rocky Mount city (part).....	0	0	0	0	0	0	0	0	0
Sharpsburg town (part).....	209	71	136	0	0	0	2	0	2
Forsyth County.....	350,670	218,517	91,227	1,457	6,495	223	25,167	7,584	41,775
Abbotts Creek township.....	11,310	9,771	847	55	179	3	292	163	576
High Point city (part).....	8	8	0	0	0	0	0	0	0
Kernersville town (part).....	3,897	3,197	449	17	102	3	62	67	138
Belews Creek township.....	6,160	5,568	417	27	17	7	65	59	189
Bethania township.....	9,200	6,846	1,727	29	43	3	408	144	708
Bethania town (part).....	259	221	27	0	0	0	4	7	8
Germanton CDP (part).....	417	381	26	0	2	0	7	1	8

Table 3.

Race and Hispanic or Latino Origin: 2010—Con.

[For information on confidentiality protection, nonsampling error, and definitions, see Selected Appendixes at <www.census.gov/prod/cen2010/cph-1-a.pdf>]

Not Hispanic or Latino								State County County Subdivision Place
Total	One race						Two or More Races	
	White	Black or African American	American Indian and Alaska Native	Asian	Native Hawaiian and Other Pacific Islander	Some Other Race		
1,545	1,345	156	6	4	10	2	22	Duplin County—Con.
8,565	5,094	3,331	22	32	0	9	77	Glisson township
579	49	518	0	1	0	2	9	Island Creek township
307	136	156	1	13	0	0	1	Greenevers town
2,884	1,853	987	10	7	0	6	21	Teachey town
4,762	2,507	2,154	30	16	0	5	50	Wallace town (part)
822	482	320	5	9	0	0	6	Kenansville township
0	0	0	0	0	0	0	0	Kenansville town
7	7	0	0	0	0	0	0	Magnolia town (part)
7,116	5,896	1,092	30	18	1	3	76	Warsaw town (part)
1,212	883	302	3	6	1	2	15	Limestone township
468	467	0	0	0	0	0	1	Beulaville town
1,884	905	927	10	3	3	9	27	Potters Hill CDP
561	223	314	6	3	2	2	11	Magnolia township
1,558	863	665	6	3	0	1	20	Magnolia town (part)
13	10	3	0	0	0	0	0	Rockfish township
7	0	7	0	0	0	0	0	Harrells town (part)
2,708	1,572	1,090	6	13	1	5	21	Wallace town (part)
1,288	762	508	3	8	1	0	6	Rose Hill township
2,259	1,881	340	11	2	2	3	20	Rose Hill town
5,033	2,047	2,891	18	16	7	1	53	Smith township
2,531	874	1,608	7	10	4	0	28	Warsaw township
2,423	2,234	154	6	11	0	0	18	Warsaw town (part)
								Wolfscape township
231,510	112,697	100,260	722	12,180	135	700	4,816	Durham County
2,877	2,374	358	6	95	0	4	40	Carr township
18	8	10	0	0	0	0	0	Durham city (part)
986	702	193	2	55	0	0	34	Raleigh city (part)
87,225	34,682	45,837	270	4,325	75	302	1,734	Durham township
85,571	34,348	44,584	268	4,300	75	298	1,698	Durham city (part)
17,827	13,110	3,735	42	579	1	43	317	Lebanon township
7,748	4,856	2,283	22	418	1	21	147	Durham city (part)
6,169	5,103	876	18	74	1	11	86	Mangum township
1,167	903	212	2	21	0	1	28	Durham city (part)
793	642	135	3	2	0	1	10	Rougemont CDP (part)
33,698	12,028	20,232	144	545	10	105	634	Oak Grove township
23,986	5,935	16,896	100	485	9	78	483	Durham city (part)
745	585	136	5	6	0	5	8	Gorman CDP
83,714	45,400	29,222	242	6,562	48	235	2,005	Triangle township
2,699	2,285	208	1	156	0	7	42	Chapel Hill town (part)
77,357	40,457	28,291	219	6,254	44	218	1,874	Durham city (part)
0	0	0	0	0	0	0	0	Morrisville town (part)
7	7	0	0	0	0	0	0	Raleigh city (part)
54,448	21,360	32,318	128	113	7	45	477	Edgecombe County
14,494	5,970	8,358	18	56	1	10	81	Township 1, Tarboro
2,066	54	2,005	0	1	0	0	6	Princeville town
10,856	5,227	5,497	6	53	0	7	66	Tarboro town (part)
1,834	913	900	2	3	0	2	14	Township 2, Lower Conetoe
289	62	223	0	0	0	0	4	Conetoe town
695	384	296	1	0	0	3	11	Township 3, Upper Conetoe
80	27	53	0	0	0	0	0	Speed town
877	403	464	2	5	0	3	0	Township 4, Deep Creek
1,008	546	435	3	1	1	2	20	Township 5, Lower Fishing Creek
60	40	17	0	0	0	0	3	Leggett town
2	2	0	0	0	0	0	0	Tarboro town (part)
1,498	455	1,011	1	1	0	1	29	Township 6, Upper Fishing Creek
399	62	319	1	1	0	1	15	Whitakers town (part)
3,348	1,032	2,268	20	8	1	5	14	Township 7, Swift Creek
2,042	718	1,284	18	8	1	4	9	Rocky Mount city (part)
2,359	1,549	774	2	1	0	3	30	Township 8, Sparta
1,763	1,374	359	0	12	1	0	17	Township 9, Otter Creek
458	371	66	0	9	0	0	12	Macclesfield town
3,232	1,647	1,556	8	6	0	1	14	Township 10, Lower Town Creek
1,370	466	896	3	0	0	0	5	Pinetops town
1,774	1,105	631	14	1	0	0	23	Township 11, Walnut Creek
17,668	2,946	14,463	54	12	3	11	179	Township 12, Rocky Mount
15,222	1,139	13,853	50	10	1	9	160	Rocky Mount city (part)
2,102	1,620	451	2	6	0	0	23	Township 13, Cokey
1,796	1,416	352	1	1	0	4	22	Township 14, Upper Town Creek
0	0	0	0	0	0	0	0	Rocky Mount city (part)
207	71	136	0	0	0	0	0	Sharpsburg town (part)
308,895	205,934	89,533	894	6,427	156	696	5,255	Forsyth County
10,734	9,556	833	42	177	0	13	113	Abbotts Creek township
8	8	0	0	0	0	0	0	High Point city (part)
3,759	3,131	447	17	102	0	4	58	Kernersville town (part)
5,971	5,486	409	18	17	0	5	36	Belews Creek township
8,492	6,602	1,707	19	42	0	23	99	Bethania township
251	217	27	0	0	0	0	7	Bethania town (part)
409	380	26	0	2	0	0	1	Germantown CDP (part)

Table 3.

Race and Hispanic or Latino Origin: 2010—Con.

[For information on confidentiality protection, nonsampling error, and definitions, see Selected Appendixes at <www.census.gov/prod/cen2010/cph-1-a.pdf>]

State County County Subdivision Place	Total population	Race							Two or More Races	Hispanic or Latino (of any race)
		One race								
		White	Black or African American	American Indian and Alaska Native	Asian	Native Hawaiian and Other Pacific Islander	Some Other Race			
Forsyth County—Con.										
Bethania township—Con.										
King city (part).....	439	387	35	0	10	0	4	3	16	
Rural Hall town.....	2,937	2,138	467	7	14	3	237	71	397	
Tobaccoville village (part).....	301	280	18	0	1	0	0	2	0	
Broadbay township.....	2,002	1,553	319	8	25	0	48	49	122	
Clemmons township.....	14,927	13,203	832	26	492	3	189	182	635	
Clemmons village (part).....	12,046	10,615	660	21	431	3	167	149	542	
Kernersville township.....	30,386	24,412	3,218	123	424	8	1,549	652	2,992	
Kernersville town (part).....	19,170	14,739	2,451	89	336	3	1,077	475	2,108	
Walkertown town (part).....	527	359	130	1	2	4	23	8	36	
Lewisville township.....	17,707	14,947	1,119	52	501	7	776	305	1,379	
Clemmons village (part).....	6,581	4,885	595	27	259	2	675	138	1,029	
Lewisville town (part).....	7,043	6,299	386	14	152	5	58	129	237	
Middle Fork I township.....	1,710	1,086	347	14	7	1	208	47	288	
Walkertown town (part).....	672	501	119	1	1	0	35	15	47	
Middle Fork II township.....	2,639	1,956	563	9	21	1	56	33	122	
Kernersville town (part).....	4	4	0	0	0	0	0	0	0	
Walkertown town (part).....	1,873	1,391	388	6	18	1	49	20	90	
Old Richmond township.....	5,236	4,676	392	27	22	3	64	52	139	
King city (part).....	180	158	4	1	6	0	4	7	7	
Tobaccoville village (part).....	2,140	1,965	134	12	7	1	9	12	48	
Old Town township.....	149	127	8	2	0	0	10	2	13	
Bethania town (part).....	69	68	0	0	0	0	0	1	3	
Salem Chapel township.....	6,808	5,587	843	52	14	4	191	117	348	
Germanton CDP (part).....	108	102	4	0	0	0	0	2	0	
Walkertown town (part).....	1,603	1,343	183	6	5	2	40	24	87	
South Fork township.....	2,576	2,068	341	5	28	1	83	50	177	
Vienna township.....	10,243	9,117	656	37	141	0	135	157	334	
Bethania town (part).....	0	0	0	0	0	0	0	0	0	
Lewisville town (part).....	5,596	5,109	249	24	63	0	83	68	192	
Winston township.....	229,617	117,600	79,598	991	4,581	182	21,093	5,572	33,753	
Winston-Salem city.....	229,617	117,600	79,598	991	4,581	182	21,093	5,572	33,753	
Franklin County.....	60,619	40,003	16,212	329	288	12	2,666	1,109	4,776	
Cedar Rock township.....	2,371	1,673	514	14	5	1	110	54	199	
Cypress Creek township.....	3,843	2,726	852	27	14	0	148	76	288	
Lake Royale CDP.....	2,506	2,058	363	17	12	0	15	41	57	
Dunn township.....	8,402	5,751	1,924	40	23	0	541	123	820	
Bunn town.....	344	229	97	2	0	0	7	9	35	
Franklinton township.....	8,311	4,526	3,224	40	30	7	330	154	666	
Franklinton town.....	2,023	1,128	826	3	4	0	15	47	83	
Gold Mine township.....	1,630	1,109	445	29	4	0	24	19	60	
Centerville town.....	89	83	3	0	0	0	3	0	4	
Harris township.....	8,327	6,299	1,322	49	36	0	455	166	715	
Hayesville township.....	2,098	1,314	728	3	2	0	32	19	68	
Louisburg township.....	8,496	4,000	3,903	41	46	2	380	124	643	
Louisburg town.....	3,359	1,588	1,575	11	29	0	99	57	185	
Sandy Creek township.....	2,718	1,407	1,123	25	1	0	103	59	228	
Youngsville township.....	14,423	11,198	2,177	61	127	2	543	315	1,089	
Wake Forest town (part).....	899	472	321	5	36	0	36	29	143	
Youngsville town.....	1,157	802	290	4	9	0	33	19	56	
Gaston County.....	206,086	161,166	31,431	850	2,478	63	6,315	3,783	12,201	
Cherryville township.....	16,500	14,840	1,043	57	62	1	258	239	490	
Bessemer City city (part).....	0	0	0	0	0	0	0	0	0	
Cherryville city.....	5,760	4,903	592	13	39	0	119	94	215	
Dellview town.....	13	10	1	0	0	0	2	0	0	
High Shoals town (part).....	0	0	0	0	0	0	0	0	0	
Crowders Mountain township.....	15,821	12,739	2,305	64	79	1	333	300	706	
Bessemer City city (part).....	5,340	4,252	771	22	35	0	159	101	273	
Gastonia city (part).....	2,709	1,848	689	7	15	0	93	57	207	
Kings Mountain city (part).....	1,054	582	436	3	4	0	11	18	26	
Dallas township.....	21,436	18,941	1,612	91	93	2	381	316	731	
Dallas town.....	4,488	3,429	715	20	25	0	220	79	361	
Gastonia city (part).....	345	194	131	0	7	0	0	13	23	
High Shoals town (part).....	696	598	51	10	2	0	13	22	29	
Ranlo town (part).....	0	0	0	0	0	0	0	0	0	
Stanley town (part).....	452	438	9	1	1	0	3	0	9	
Gastonia township.....	85,249	56,508	21,125	369	1,030	22	4,244	1,951	7,898	
Gastonia city (part).....	66,561	41,339	18,936	278	889	15	3,575	1,529	6,610	
Lowell city (part).....	12	11	0	0	0	0	1	0	0	
Ranlo town (part).....	3,434	2,580	545	27	62	0	141	79	249	
Spencer Mountain town (part).....	37	27	0	0	0	0	9	1	9	
Riverbend township.....	26,596	22,670	2,671	112	338	4	369	432	829	
Mount Holly city (part).....	9,253	7,293	1,387	33	238	2	130	170	377	
Ranlo town (part).....	0	0	0	0	0	0	0	0	0	
Spencer Mountain town (part).....	0	0	0	0	0	0	0	0	0	
Stanley town (part).....	3,104	2,677	337	14	15	0	14	47	49	
South Point township.....	40,484	35,468	2,675	157	876	33	730	545	1,547	
Belmont city.....	10,076	8,422	894	34	410	16	142	158	355	
Cramerton town.....	4,165	3,795	177	25	93	1	13	61	54	

Table 3.

Race and Hispanic or Latino Origin: 2010—Con.

[For information on confidentiality protection, nonsampling error, and definitions, see Selected Appendixes at <www.census.gov/prod/cen2010/cph-1-a.pdf>]

Not Hispanic or Latino								State County County Subdivision Place
Total	One race						Two or More Races	
	White	Black or African American	American Indian and Alaska Native	Asian	Native Hawaiian and Other Pacific Islander	Some Other Race		
								Forsyth County—Con.
423	373	35	0	10	0	2	3	Bethania township—Con.
2,540	2,015	456	4	13	0	9	43	King city (part)
301	280	18	0	1	0	0	2	Rural Hall town
1,880	1,499	315	7	25	0	1	33	Tobaccoville village (part)
14,292	12,798	816	16	489	2	18	153	Broadbay township
11,504	10,277	645	11	430	2	17	122	Clemmons village (part)
27,394	23,251	3,161	77	414	8	38	445	Kernersville township
17,062	13,929	2,414	50	326	3	27	313	Kernersville town (part)
491	347	129	1	2	4	0	8	Walkertown town (part)
16,328	14,432	1,107	30	497	2	24	236	Lewisville township
5,552	4,589	589	7	256	0	13	98	Clemmons village (part)
6,806	6,136	384	13	151	2	10	110	Lewisville town (part)
1,422	1,028	343	5	4	1	9	32	Middle Fork I township
625	489	119	1	1	0	0	15	Walkertown town (part)
2,517	1,913	551	6	21	1	3	22	Middle Fork II township
4	4	0	0	0	0	0	0	Kernersville town (part)
1,783	1,365	379	3	18	1	1	16	Walkertown town (part)
5,097	4,620	387	23	22	1	6	38	Old Richmond township
173	157	4	1	6	0	0	5	King city (part)
2,092	1,933	134	8	7	1	0	9	Tobaccoville village (part)
136	124	8	2	0	0	0	2	Old Town township
66	65	0	0	0	0	0	1	Bethania town (part)
6,460	5,451	843	49	14	2	6	95	Salem Chapel township
108	102	4	0	0	0	0	2	Germanton CDP (part)
1,516	1,297	183	6	5	2	2	21	Walkertown town (part)
2,399	1,991	335	5	28	1	4	35	South Fork township
9,909	8,961	653	28	141	0	11	115	Vienna township
0	0	0	0	0	0	0	0	Bethania town (part)
5,404	5,026	247	16	63	0	4	48	Lewisville town (part)
195,864	108,222	78,065	567	4,536	138	535	3,801	Winston township
195,864	108,222	78,065	567	4,536	138	535	3,801	Winston-Salem city
55,843	38,478	15,995	253	272	5	67	773	Franklin County
2,172	1,608	513	14	5	1	1	30	Cedar Rock township
3,555	2,625	830	21	13	0	3	63	Cypress Creek township
2,449	2,022	356	17	12	0	3	39	Lake Royale CDP
7,582	5,539	1,906	30	19	0	8	80	Dunn township
309	209	94	2	0	0	0	4	Bunn town
7,645	4,284	3,191	34	25	1	2	108	Franklinton township
1,940	1,086	812	3	4	0	1	34	Franklinton town
1,570	1,085	433	27	4	0	3	18	Gold Mine township
85	82	3	0	0	0	0	0	Centerville town
7,612	6,097	1,304	33	36	0	16	126	Harris township
2,030	1,288	718	3	2	0	0	19	Hayesville township
7,853	3,829	3,861	24	42	2	6	89	Louisburg township
3,174	1,524	1,564	9	29	0	5	43	Louisburg town
2,490	1,319	1,114	14	1	0	1	41	Sandy Creek township
13,334	10,804	2,125	53	125	1	27	199	Youngsville township
756	392	314	4	36	0	2	8	Wake Forest town (part)
1,101	785	288	4	9	0	2	13	Youngsville town
193,885	156,310	31,002	707	2,462	44	273	3,087	Gaston County
16,010	14,643	1,035	54	62	1	10	205	Cherryville township
0	0	0	0	0	0	0	0	Bessemer City city (part)
5,545	4,825	592	12	39	0	2	75	Cherryville city
13	10	1	0	0	0	2	0	Dellview town
0	0	0	0	0	0	0	0	High Shoals town (part)
15,115	12,439	2,282	58	77	1	12	246	Crowders Mountain township
5,067	4,167	765	22	35	0	7	71	Bessemer City city (part)
2,502	1,751	678	7	15	0	2	49	Gastonia city (part)
1,028	570	434	3	3	0	0	18	Kings Mountain city (part)
20,705	18,632	1,592	86	91	2	19	283	Dallas township
4,127	3,310	700	19	25	0	3	70	Dallas town
322	173	131	0	7	0	0	11	Gastonia city (part)
667	585	50	8	2	0	0	22	High Shoals town (part)
0	0	0	0	0	0	0	0	Ranlo town (part)
443	432	9	1	1	0	0	0	Stanley town (part)
77,351	53,561	20,803	269	1,021	13	158	1,526	Gastonia township
59,951	38,896	18,655	191	881	7	137	1,184	Gastonia city (part)
12	11	0	0	0	0	1	0	Lowell city (part)
3,185	2,488	534	27	62	0	13	61	Ranlo town (part)
28	27	0	0	0	0	0	1	Spencer Mountain town (part)
25,767	22,290	2,646	98	337	4	28	364	Riverbend township
8,876	7,061	1,373	25	237	2	23	155	Mount Holly city (part)
0	0	0	0	0	0	0	0	Ranlo town (part)
0	0	0	0	0	0	0	0	Spencer Mountain town (part)
3,055	2,651	336	14	15	0	1	38	Stanley town (part)
38,937	34,745	2,644	142	874	23	46	463	South Point township
9,721	8,242	878	32	409	11	9	140	Belmont city
4,111	3,757	176	25	93	1	0	59	Cramerton town

Table 3.

Race and Hispanic or Latino Origin: 2010—Con.

[For information on confidentiality protection, nonsampling error, and definitions, see Selected Appendixes at <www.census.gov/prod/cen2010/cph-1-a.pdf>]

State County County Subdivision Place	Total population	Race							Two or More Races	Hispanic or Latino (of any race)
		One race								
		White	Black or African American	American Indian and Alaska Native	Asian	Native Hawaiian and Other Pacific Islander	Some Other Race			
Gaston County—Con.										
South Point township—Con.										
Gastonia city (part).....	2,126	1,818	197	4	53	1	40	13	61	
Lowell city (part).....	3,514	3,019	308	18	35	5	85	44	200	
McAdenville town.....	651	581	14	10	6	1	25	14	37	
Mount Holly city (part).....	4,403	3,686	348	20	94	5	201	49	372	
Gates County.....	12,197	7,768	4,044	65	17	10	73	220	173	
Gatesville township.....	1,614	736	847	2	0	0	1	28	3	
Gatesville town.....	321	252	66	0	0	0	0	3	0	
Hall township.....	1,538	1,277	239	4	2	0	1	15	14	
Haslett township.....	2,560	1,785	657	28	5	1	18	66	40	
Holly Grove township.....	2,141	1,646	437	4	4	0	21	29	48	
Sunbury CDP.....	289	240	40	1	1	0	1	6	13	
Hunters Mill township.....	1,446	743	660	8	3	4	5	23	20	
Mintonsville township.....	1,097	655	419	0	0	5	1	17	9	
Reynoldson township.....	1,801	926	785	19	3	0	26	42	39	
Graham County.....	8,861	8,004	17	566	29	4	91	150	194	
Cheoah township.....	6,794	5,990	17	538	26	4	88	131	173	
Robbinsville town.....	620	525	0	21	6	2	58	8	74	
Stecoah township.....	1,425	1,393	0	21	0	0	0	11	14	
Yellow Creek township.....	642	621	0	7	3	0	3	8	7	
Lake Santeetlah town.....	45	41	0	1	0	0	3	0	4	
Granville County.....	59,916	36,205	19,652	338	326	34	2,323	1,038	4,482	
Brassfield township.....	12,180	9,867	1,690	53	64	10	262	234	631	
Creedmoor city (part).....	1,631	1,092	472	9	12	2	10	34	85	
Dutchville township.....	17,725	9,537	6,579	190	132	13	901	373	2,065	
Butner town.....	7,591	4,516	2,286	51	65	0	495	178	1,118	
Creedmoor city (part).....	2,493	1,364	978	16	22	1	61	51	123	
Fishing Creek township.....	8,169	3,219	4,170	34	45	0	573	128	806	
Oxford city (part).....	3,537	867	2,462	16	33	0	92	67	211	
Oak Hill township.....	1,776	1,030	706	10	0	0	15	15	40	
Oxford township.....	7,425	3,613	3,417	21	47	0	226	101	313	
Oxford city (part).....	4,670	2,233	2,179	20	43	0	114	81	186	
Salem township.....	1,884	1,161	605	1	16	7	67	27	118	
Oxford city (part).....	254	165	63	0	16	0	6	4	8	
Sassafras Fork township.....	2,831	1,854	850	2	5	0	72	48	126	
Stovall town.....	418	228	173	1	1	0	10	5	16	
Tally Ho township.....	5,553	4,458	848	16	11	3	141	76	273	
Stern town.....	463	387	38	3	2	0	16	17	31	
Walnut Grove township.....	2,373	1,466	787	11	6	1	66	36	110	
Greene County.....	21,362	10,850	7,964	154	72	6	2,002	314	3,054	
Bull Head township.....	1,574	786	558	16	0	0	202	12	311	
Carrs township.....	839	541	227	6	1	0	55	9	76	
Hookerton township.....	4,345	2,074	1,614	22	20	0	548	67	692	
Hookerton town.....	409	197	153	1	5	0	49	4	55	
Snow Hill town (part).....	181	47	68	0	0	0	66	0	76	
Jason township.....	1,868	872	764	12	0	4	178	38	320	
Olds township.....	3,990	1,727	1,948	48	12	0	209	46	412	
Maury CDP (part).....	1,413	591	767	11	5	0	32	7	149	
Ormonds township.....	1,980	1,018	752	12	3	1	169	25	206	
Maury CDP (part).....	272	143	82	2	1	1	39	4	44	
Shine township.....	1,780	1,261	309	13	6	1	150	40	253	
Snow Hill township.....	2,901	1,519	1,206	6	21	0	108	41	168	
Snow Hill town (part).....	1,414	563	776	3	18	0	37	17	62	
Speights Bridge township.....	2,085	1,052	586	19	9	0	383	36	616	
Walstonburg town.....	219	147	66	1	0	0	5	0	10	
Guilford County.....	488,406	278,525	158,899	2,594	19,176	235	17,675	11,302	34,826	
Bruce township.....	9,768	8,835	382	43	214	2	136	156	402	
Stokesdale town (part).....	725	693	14	5	0	0	4	9	18	
Summerfield town (part).....	7,781	6,963	338	34	192	2	127	125	361	
Center Grove township.....	7,457	6,715	441	14	132	1	77	77	224	
Summerfield town (part).....	2,422	2,213	112	7	37	0	25	28	79	
Clay township.....	7,359	6,387	707	37	59	5	66	98	157	
Forest Oaks CDP (part).....	2,521	1,933	494	6	23	0	31	34	58	
Deep River township.....	18,518	14,219	2,170	68	1,454	3	247	357	904	
High Point city (part).....	12,933	9,096	2,017	39	1,283	3	213	282	745	
Kernersville town (part).....	52	39	5	0	8	0	0	0	0	
Oak Ridge town (part).....	407	375	7	2	10	0	5	8	18	
Fentress township.....	10,372	8,418	1,325	76	90	4	283	176	447	
Forest Oaks CDP (part).....	1,369	1,237	97	6	6	0	3	20	19	
Pleasant Garden town (part).....	4,418	3,661	476	27	31	2	145	76	212	
Friendship township.....	8,648	5,922	1,672	28	710	0	137	179	400	
High Point city (part).....	6,502	4,157	1,447	21	649	0	99	129	295	
Gilmer township.....	74,448	13,981	52,800	415	2,315	32	2,949	1,956	5,481	
Greensboro city (part).....	74,448	13,981	52,800	415	2,315	32	2,949	1,956	5,481	
Greene township.....	3,386	3,165	121	15	7	2	34	42	66	
High Point township.....	79,032	38,315	30,112	494	4,115	38	4,049	1,909	7,335	

Table 3.

Race and Hispanic or Latino Origin: 2010—Con.

[For information on confidentiality protection, nonsampling error, and definitions, see Selected Appendixes at <www.census.gov/prod/cen2010/cph-1-a.pdf>]

Not Hispanic or Latino									State County County Subdivision Place
Total	One race						Two or More Races		
	White	Black or African American	American Indian and Alaska Native	Asian	Native Hawaiian and Other Pacific Islander	Some Other Race			
2,065	1,794	197	3	53	0	6	12	Gaston County—Con. South Point township—Con. Gastonia city (part)	
3,314	2,924	300	18	35	2	7	28	Lowell city (part)	
614	576	14	8	6	1	2	7	McAdenville town	
4,031	3,527	344	14	94	5	4	43	Mount Holly city (part)	
12,024	7,684	4,040	62	17	6	16	199	Gates County	
1,611	733	847	2	0	0	1	28	Gatesville township	
321	252	66	0	0	0	0	3	Gatesville town	
1,524	1,263	239	4	2	0	1	15	Hall township	
2,520	1,760	656	28	5	1	10	60	Haslett township	
2,093	1,629	435	3	4	0	0	22	Holly Grove township	
276	234	39	0	1	0	0	2	Sunbury CDP	
1,426	734	660	8	3	0	0	21	Hunters Mill township	
1,088	647	419	0	0	5	0	17	Mintonsville township	
1,762	918	784	17	3	0	4	36	Reynoldson township	
8,667	7,942	17	538	29	2	0	139	Graham County	
6,621	5,943	17	513	26	2	0	120	Cheoah township	
546	514	0	21	6	0	0	5	Robbinsville town	
1,411	1,381	0	19	0	0	0	11	Stecoah township	
635	618	0	6	3	0	0	8	Yellow Creek township	
41	41	0	0	0	0	0	0	Lake Santeetlah town	
55,434	34,550	19,454	250	321	22	56	781	Granville County	
11,549	9,582	1,663	48	60	8	22	166	Brassfield township	
1,546	1,030	464	7	11	2	2	30	Creedmoor city (part)	
15,660	8,630	6,475	135	132	3	17	268	Dutchville township	
6,473	4,007	2,259	17	65	0	5	120	Butner town	
2,370	1,320	971	4	22	1	5	47	Creedmoor city (part)	
7,363	3,048	4,147	23	45	0	6	94	Fishing Creek township	
3,326	790	2,443	10	33	0	3	47	Oxford city (part)	
1,736	1,017	704	5	0	0	0	10	Oak Hill township	
7,112	3,554	3,408	11	46	0	5	88	Oxford township	
4,484	2,183	2,176	10	43	0	0	72	Oxford city (part)	
1,766	1,123	599	1	16	7	3	17	Salem township	
246	164	62	0	16	0	0	4	Oxford city (part)	
2,705	1,814	844	2	5	0	0	40	Sassafras Fork township	
402	224	173	1	1	0	0	3	Stovall town	
5,280	4,340	842	15	11	3	1	68	Tally Ho township	
432	373	38	2	2	0	0	17	Stem town	
2,263	1,442	772	10	6	1	2	30	Walnut Grove township	
18,308	10,038	7,902	98	67	2	11	190	Greene County	
1,263	698	557	5	0	0	0	3	Bull Head township	
763	526	226	6	1	0	0	4	Carrs township	
3,653	1,971	1,609	8	20	0	2	43	Hookerton township	
354	190	153	1	5	0	1	4	Hookerton town	
105	37	68	0	0	0	0	0	Snow Hill town (part)	
1,548	761	756	0	0	0	1	30	Jason township	
3,578	1,555	1,932	48	11	0	1	31	Olds township	
1,264	479	762	11	5	0	1	6	Maury CDP (part)	
1,774	991	752	7	3	1	3	17	Ormonds township	
228	142	82	2	1	1	0	0	Maury CDP (part)	
1,527	1,193	302	8	2	1	2	19	Shine township	
2,733	1,473	1,200	6	21	0	1	32	Snow Hill township	
1,352	542	771	3	18	0	1	17	Snow Hill town (part)	
1,469	870	568	10	9	0	1	11	Speights Bridge township	
209	143	66	0	0	0	0	0	Walstonburg town	
453,580	265,228	156,982	2,071	19,059	193	1,123	8,924	Guilford County	
9,366	8,600	378	35	213	2	4	134	Bruce township	
707	683	14	3	0	0	0	7	Stokesdale town (part)	
7,420	6,755	334	28	191	2	3	107	Summerfield town (part)	
7,233	6,572	439	12	132	1	10	67	Center Grove township	
2,343	2,158	112	7	37	0	4	25	Summerfield town (part)	
7,202	6,316	696	36	59	5	17	73	Clay township	
2,463	1,914	488	5	23	0	9	24	Forest Oaks CDP (part)	
17,614	13,633	2,145	57	1,450	3	44	282	Deep River township	
12,188	8,630	1,993	28	1,279	3	41	214	High Point city (part)	
52	39	5	0	8	0	0	0	Kernersville town (part)	
389	364	7	2	10	0	2	4	Oak Ridge town (part)	
9,925	8,303	1,303	63	89	4	8	155	Fentress township	
1,350	1,229	96	6	6	0	0	13	Forest Oaks CDP (part)	
4,206	3,609	470	22	30	2	3	70	Pleasant Garden town (part)	
8,248	5,677	1,663	25	709	0	14	160	Friendship township	
6,207	3,972	1,441	19	649	0	13	113	High Point city (part)	
68,967	12,361	52,265	327	2,299	16	218	1,481	Gilmer township	
68,967	12,361	52,265	327	2,299	16	218	1,481	Greensboro city (part)	
3,320	3,134	121	15	7	2	5	36	Greene township	
71,697	35,813	29,747	373	4,077	31	204	1,452	High Point township	

Table 3.

Race and Hispanic or Latino Origin: 2010—Con.

[For information on confidentiality protection, nonsampling error, and definitions, see Selected Appendixes at <www.census.gov/prod/cen2010/cph-1-a.pdf>]

State County County Subdivision Place	Total population	Race							Hispanic or Latino (of any race)
		One race						Two or More Races	
		White	Black or African American	American Indian and Alaska Native	Asian	Native Hawaiian and Other Pacific Islander	Some Other Race		
Guilford County—Con.									
High Point township—Con.									
High Point city (part).....	78,584	38,065	29,942	494	4,098	38	4,049	1,898	7,324
Jamestown township.....	12,643	10,077	1,425	55	664	3	243	176	507
Archdale city (part).....	333	252	13	5	51	0	8	4	19
High Point city (part).....	1,023	667	191	2	136	0	20	7	49
Jamestown town.....	3,382	2,726	461	14	85	2	39	55	107
Jefferson township.....	10,424	6,298	3,286	82	106	5	426	221	810
McLeansville CDP.....	1,021	957	43	2	6	0	6	7	34
Sedalia town (part).....	346	90	240	2	0	0	0	14	11
Madison township.....	5,701	4,043	1,299	52	23	0	203	81	317
Monroe township.....	10,487	7,337	1,972	73	105	0	796	204	1,361
Morehead township.....	195,218	116,415	56,786	970	8,457	125	7,341	5,124	14,855
Greensboro city (part).....	195,218	116,415	56,786	970	8,457	125	7,341	5,124	14,855
Oak Ridge township.....	11,402	10,177	609	40	311	1	127	137	345
Oak Ridge town (part).....	5,778	5,124	312	22	198	1	65	56	168
Stokesdale town (part).....	4,322	3,895	223	13	72	0	60	59	160
Summerfield town (part).....	29	27	2	0	0	0	0	0	0
Rock Creek township.....	11,635	8,575	2,372	35	151	11	266	225	573
Burlington city (part).....	655	361	253	1	9	0	9	22	41
Gibsonville town (part).....	3,262	2,350	670	5	35	3	143	56	249
Sedalia town (part).....	277	40	234	0	1	0	1	1	0
Whitsett town.....	590	537	40	0	0	0	11	2	17
Sumner township.....	8,971	7,019	1,180	89	261	3	255	164	565
Pleasant Garden town (part).....	71	66	3	1	0	0	0	1	1
Washington township.....	2,937	2,627	240	8	2	0	40	20	77
Halifax County.....	54,691	21,890	29,109	2,071	362	19	581	659	1,152
Brinkleyville township.....	5,159	374	2,930	1,735	3	0	23	94	71
Hollister CDP.....	674	22	160	475	0	0	3	14	22
Butterwood township.....	568	219	334	7	0	0	4	4	5
Conoconnara township.....	499	116	331	1	1	0	49	1	59
Enfield township.....	5,842	815	4,919	23	5	8	27	45	58
Enfield town.....	2,532	298	2,215	4	5	0	2	8	15
Faucett township.....	1,738	1,022	682	4	4	0	9	17	21
Halifax township.....	2,775	725	1,964	38	3	1	14	30	38
Halifax town.....	234	157	75	0	0	0	2	0	1
Littleton township.....	3,991	1,886	1,982	47	7	3	31	35	45
Littleton town.....	674	326	317	8	3	3	10	7	8
Palmyra township.....	1,083	350	697	0	5	0	26	5	43
Hobgood town.....	348	166	174	0	0	0	6	2	14
Roanoke Rapids township.....	23,144	13,660	8,375	159	302	5	328	315	650
Roanoke Rapids city (part).....	15,359	9,912	4,635	89	260	5	260	198	497
South Rosemary CDP.....	2,836	1,185	1,568	23	10	0	20	30	40
Roseneath township.....	572	278	276	1	1	0	11	5	27
Scotland Neck township.....	3,684	911	2,743	9	3	0	11	7	34
Scotland Neck town.....	2,059	635	1,406	0	3	0	11	4	32
Weldon township.....	5,636	1,534	3,876	47	28	2	48	101	101
Roanoke Rapids city (part).....	395	104	277	2	7	0	0	5	5
South Weldon CDP.....	705	105	555	8	1	0	23	13	36
Weldon town.....	1,655	420	1,170	5	7	0	6	47	18
Harnett County.....	114,678	78,300	23,973	1,392	1,029	139	6,272	3,573	12,359
Anderson Creek township.....	14,060	9,327	3,015	205	269	37	516	691	1,467
Lillington town (part).....	0	0	0	0	0	0	0	0	0
Averasboro township.....	13,018	7,593	4,433	146	89	8	460	289	741
Dunn city (part).....	9,261	4,651	3,940	90	77	8	293	202	491
Erwin town (part).....	0	0	0	0	0	0	0	0	0
Barbecue township.....	17,033	11,629	3,292	212	269	21	805	805	1,865
Black River township.....	10,373	7,280	1,485	133	69	7	1,168	231	1,925
Angier town (part).....	4,247	2,594	935	35	24	1	569	89	885
Buckhorn township.....	2,435	2,071	226	20	3	0	76	39	172
Duke township.....	5,976	4,580	895	87	18	1	261	134	386
Dunn city (part).....	2	2	0	0	0	0	0	0	0
Erwin town (part).....	4,394	3,254	763	39	13	1	215	109	324
Grove township.....	10,911	8,148	1,295	119	20	12	1,062	255	1,846
Benson town (part).....	0	0	0	0	0	0	0	0	0
Coats town.....	2,112	1,527	257	20	5	0	242	61	346
Erwin town (part).....	11	6	1	0	0	0	0	4	0
Hectors Creek township.....	5,112	4,150	562	50	17	2	241	90	444
Johnsonville township.....	10,808	7,035	2,560	91	91	30	461	540	1,193
Lillington township.....	4,892	2,654	1,946	50	31	10	126	75	375
Lillington town (part).....	2,808	1,537	1,094	29	29	9	71	39	254
Neills Creek township.....	7,464	5,693	1,024	55	111	1	422	158	656
Angier town (part).....	0	0	0	0	0	0	0	0	0
Buies Creek CDP.....	2,942	2,303	434	20	64	1	55	65	107
Lillington town (part).....	386	173	178	1	0	0	21	13	26
Stewarts Creek township.....	3,767	1,689	1,827	81	10	8	49	103	123
Bunnlevel CDP.....	552	278	226	12	0	1	11	24	18
Erwin town (part).....	0	0	0	0	0	0	0	0	0
Lillington town (part).....	0	0	0	0	0	0	0	0	0
Upper Little River township.....	8,829	6,451	1,413	143	32	2	625	163	1,166

Table 3.

Race and Hispanic or Latino Origin: 2010—Con.

[For information on confidentiality protection, nonsampling error, and definitions, see Selected Appendixes at <www.census.gov/prod/cen2010/cph-1-a.pdf>]

Not Hispanic or Latino									State County County Subdivision Place
Total	One race						Two or More Races		
	White	Black or African American	American Indian and Alaska Native	Asian	Native Hawaiian and Other Pacific Islander	Some Other Race			
								Guilford County—Con.	
71,260	35,572	29,577	373	4,060	31	204	1,443	High Point township—Con.	
12,136	9,850	1,410	47	662	3	19	145	High Point city (part)	
314	242	13	5	51	0	0	3	Jamestown township	
974	639	189	0	136	0	5	5	Archdale city (part)	
3,275	2,670	457	13	84	2	10	39	High Point city (part)	
9,614	5,978	3,258	70	105	1	18	184	Jamestown town	
987	930	43	2	5	0	0	7	Jefferson township	
335	84	240	2	0	0	0	9	McLeansville CDP	
5,384	3,955	1,294	43	23	0	9	60	Sedalia town (part)	
9,126	6,879	1,939	47	105	0	14	142	Madison township	
180,363	110,527	55,968	769	8,412	112	485	4,090	Monroe township	
180,363	110,527	55,968	769	8,412	112	485	4,090	Morehead township	
11,057	9,963	607	39	310	1	21	116	Greensboro city (part)	
5,610	5,015	311	21	198	1	17	47	Oak Ridge township	
4,162	3,800	223	13	72	0	3	51	Oak Ridge town (part)	
29	27	2	0	0	0	0	0	Stokesdale town (part)	
11,062	8,314	2,351	35	151	9	18	184	Summerfield town (part)	
614	337	253	1	9	0	2	12	Rock Creek township	
3,013	2,254	665	5	35	1	2	51	Burlington city (part)	
277	40	234	0	1	0	1	1	Gibsonville town (part)	
573	528	39	0	0	0	5	1	Sedalia town (part)	
8,406	6,758	1,162	70	254	3	14	145	Whitsett town	
70	65	3	1	0	0	0	1	Sumner township	
2,860	2,595	236	8	2	0	1	18	Pleasant Garden town (part)	
								Washington township	
53,539	21,569	28,986	2,008	357	8	49	562	Halifax County	
5,088	371	2,928	1,701	3	0	7	78	Brinkleyville township	
652	22	160	458	0	0	0	12	Hollister CDP	
563	219	334	7	0	0	0	3	Butterwood township	
440	106	331	1	1	0	0	1	Conoconnara township	
5,784	803	4,906	23	5	0	2	45	Enfield township	
2,517	295	2,203	4	5	0	2	8	Enfield town	
1,717	1,009	680	4	4	0	3	17	Faucett township	
2,737	700	1,962	38	3	1	4	29	Halifax township	
233	156	75	0	0	0	2	0	Halifax town	
3,946	1,879	1,975	47	6	3	7	29	Littleton township	
666	324	317	8	3	3	4	7	Littleton town	
1,040	337	693	0	5	0	1	4	Palmyra township	
334	160	172	0	0	0	0	2	Hobgood town	
22,494	13,464	8,311	134	299	2	21	263	Roanoke Rapids township	
14,862	9,748	4,594	75	257	2	17	169	Roanoke Rapids city (part)	
2,796	1,173	1,563	22	10	0	2	26	South Rosemary CDP	
545	263	276	1	1	0	2	2	Roseneath township	
3,650	896	2,734	9	3	0	1	7	Scotland Neck township	
2,027	620	1,399	0	3	0	1	4	Scotland Neck town	
5,535	1,522	3,856	43	27	2	1	84	Weldon township	
390	103	277	2	7	0	0	1	Roanoke Rapids city (part)	
669	99	548	8	1	0	0	13	South Weldon CDP	
1,637	418	1,168	5	7	0	0	39	Weldon town	
102,319	73,707	23,591	991	983	126	202	2,719	Harnett County	
12,593	8,631	2,919	156	259	35	53	540	Anderson Creek township	
0	0	0	0	0	0	0	0	Lillington town (part)	
12,277	7,403	4,401	139	88	4	16	226	Averasboro township	
8,770	4,514	3,909	86	76	4	13	168	Dunn city (part)	
0	0	0	0	0	0	0	0	Erwin town (part)	
15,168	10,849	3,221	169	254	20	50	605	Barbecue township	
8,448	6,716	1,464	47	58	7	4	152	Black River township	
3,362	2,345	925	9	23	1	0	59	Angier town (part)	
2,263	1,991	222	13	3	0	3	31	Buckhorn township	
5,590	4,505	887	76	18	1	4	99	Duke township	
2	2	0	0	0	0	0	0	Dunn city (part)	
4,070	3,188	755	31	13	1	3	79	Erwin town (part)	
9,065	7,517	1,287	82	20	6	7	146	Grove township	
0	0	0	0	0	0	0	0	Benson town (part)	
1,766	1,442	256	19	5	0	4	40	Coats town	
11	6	1	0	0	0	0	4	Erwin town (part)	
4,668	3,971	556	36	17	2	10	76	Hectors Creek township	
9,615	6,496	2,489	63	86	30	24	427	Johnsonville township	
4,517	2,434	1,930	46	31	10	5	61	Lillington township	
2,554	1,370	1,083	29	29	9	5	29	Lillington town (part)	
6,808	5,506	1,004	44	111	1	8	134	Neills Creek township	
0	0	0	0	0	0	0	0	Angier town (part)	
2,835	2,262	428	20	64	1	3	57	Buies Creek CDP	
360	171	178	1	0	0	0	10	Lillington town (part)	
3,644	1,645	1,811	80	10	8	5	85	Stewarts Creek township	
534	275	225	12	0	1	2	19	Bunnlevel CDP	
0	0	0	0	0	0	0	0	Erwin town (part)	
0	0	0	0	0	0	0	0	Lillington town (part)	
7,663	6,043	1,400	40	28	2	13	137	Upper Little River township	

Table 3.

Race and Hispanic or Latino Origin: 2010—Con.

[For information on confidentiality protection, nonsampling error, and definitions, see Selected Appendixes at <www.census.gov/prod/cen2010/cph-1-a.pdf>]

State County County Subdivision Place	Total population	Race							Two or More Races	Hispanic or Latino (of any race)
		One race								
		White	Black or African American	American Indian and Alaska Native	Asian	Native Hawaiian and Other Pacific Islander	Some Other Race			
Hamett County—Con.										
Upper Little River township—Con.										
Broadway town (part).....	25	5	2	5	0	0	13	0	18	
Lillington town (part).....	0	0	0	0	0	0	0	0	0	
Mamers CDP.....	826	756	24	16	4	2	16	8	60	
Haywood County.....	59,036	56,405	624	303	215	15	844	630	1,999	
Beaverdam township.....	12,801	12,163	221	65	31	0	161	160	437	
Canton town.....	4,227	3,956	77	28	5	0	90	71	211	
West Canton CDP (part).....	1,220	1,193	6	5	1	0	10	5	17	
Cataloochee township.....	37	36	0	0	1	0	0	0	0	
Cecil township.....	504	496	1	0	1	0	0	6	4	
Clyde township.....	6,542	6,210	82	20	26	3	124	77	241	
Clyde town.....	1,223	1,159	24	10	5	0	17	8	37	
Lake Junaluska CDP (part).....	0	0	0	0	0	0	0	0	0	
West Canton CDP (part).....	27	27	0	0	0	0	0	0	0	
Crabtree township.....	1,736	1,699	1	3	10	0	8	15	32	
East Fork township.....	1,652	1,607	2	15	2	0	12	14	51	
Fines Creek township.....	1,266	1,235	3	5	3	1	6	13	13	
Iron Duff township.....	1,078	1,067	1	3	0	0	7	0	15	
Lake Junaluska CDP (part).....	4	4	0	0	0	0	0	0	0	
Ivy Hill township.....	4,866	4,655	22	32	34	1	63	59	157	
Lake Junaluska CDP (part).....	404	392	0	6	1	0	4	1	13	
Maggie Valley town.....	1,150	1,065	7	9	21	0	37	11	61	
Waynesville town (part).....	6	6	0	0	0	0	0	0	0	
Jonathan Creek township.....	3,118	3,023	10	11	8	3	35	28	105	
Pigeon township.....	5,546	5,377	17	16	11	0	64	61	139	
Waynesville township.....	19,489	18,446	262	131	87	7	364	192	802	
Lake Junaluska CDP (part).....	2,326	2,279	8	8	8	1	10	12	34	
Waynesville town (part).....	9,863	9,111	233	60	38	6	289	126	558	
White Oak township.....	401	391	2	2	1	0	0	5	3	
Henderson County.....	106,740	94,914	3,224	449	1,022	178	4,934	2,019	10,424	
Blue Ridge township.....	11,172	9,472	135	81	66	14	1,148	256	2,248	
Dana CDP.....	3,329	2,847	36	14	24	3	319	86	659	
East Flat Rock CDP (part).....	92	82	0	0	0	0	9	1	16	
Edneyville CDP (part).....	83	70	1	2	0	0	8	2	27	
Hendersonville city (part).....	126	124	0	0	0	0	2	0	4	
Clear Creek township.....	6,011	5,234	196	31	73	12	310	155	759	
Edneyville CDP (part).....	66	43	4	0	0	0	19	0	23	
Fruitland CDP.....	2,031	1,893	21	11	5	12	44	45	219	
Hendersonville city (part).....	851	754	28	5	28	0	16	20	53	
Crab Creek township.....	4,558	4,277	46	8	11	6	118	92	241	
Etowah CDP (part).....	1,562	1,401	20	4	3	0	88	46	170	
Horse Shoe CDP (part).....	0	0	0	0	0	0	0	0	0	
Laurel Park town (part).....	22	20	0	0	1	0	1	0	0	
Valley Hill CDP (part).....	0	0	0	0	0	0	0	0	0	
Edneyville township.....	4,734	4,168	110	28	23	0	318	87	549	
Edneyville CDP (part).....	2,218	1,861	77	17	8	0	205	50	392	
Gerton CDP.....	254	242	5	3	1	0	1	2	1	
Green River township.....	4,695	4,563	11	14	9	0	55	43	131	
Flat Rock village (part).....	212	212	0	0	0	0	0	0	0	
Saluda city (part).....	12	12	0	0	0	0	0	0	0	
Hendersonville township.....	47,527	41,592	1,946	185	415	125	2,404	860	5,122	
Balfour CDP.....	1,187	1,033	38	4	15	6	67	24	143	
Barker Heights CDP.....	1,254	887	60	15	6	4	254	28	456	
East Flat Rock CDP (part).....	4,903	3,944	206	22	33	20	518	160	1,105	
Etowah CDP (part).....	794	776	4	0	7	0	0	7	16	
Flat Rock village (part).....	2,902	2,847	13	5	11	0	2	24	36	
Hendersonville city (part).....	12,160	9,597	1,175	54	126	41	894	273	1,717	
Horse Shoe CDP (part).....	1,183	1,125	12	10	2	3	14	17	32	
Laurel Park town (part).....	2,158	2,077	34	3	6	2	17	19	57	
Mountain Home CDP.....	3,622	3,244	112	24	52	24	100	66	310	
Valley Hill CDP (part).....	2,070	1,898	45	3	19	0	70	35	148	
Hoopers Creek township.....	14,573	12,876	605	65	315	20	363	329	843	
Fletcher town (part).....	7,187	6,345	296	35	220	7	143	141	346	
Hoopers Creek CDP.....	1,056	1,018	5	5	3	0	4	21	22	
Mills River township.....	13,470	12,732	175	37	110	1	218	197	531	
Etowah CDP (part).....	4,588	4,309	51	7	55	1	96	69	187	
Fletcher town (part).....	0	0	0	0	0	0	0	0	0	
Horse Shoe CDP (part).....	1,168	1,136	6	7	3	0	10	6	31	
Mills River town.....	6,802	6,442	116	19	49	0	78	98	265	
Hertford County.....	24,669	8,786	14,933	274	131	5	235	305	644	
Ahoskie township.....	8,620	2,973	5,271	116	79	0	75	106	133	
Ahoskie town (part).....	5,036	1,433	3,358	76	63	0	50	56	83	
Harrellsville township.....	1,357	606	730	3	0	0	7	11	13	
Harrellsville town.....	106	81	25	0	0	0	0	0	0	
Maneys Neck township.....	1,344	507	792	5	3	0	9	28	21	
Como town.....	91	80	7	0	0	0	0	4	1	
Murfreesboro town (part).....	11	0	11	0	0	0	0	0	0	
Murfreesboro township.....	6,085	2,018	3,848	17	35	5	91	71	178	

Table 3.

Race and Hispanic or Latino Origin: 2010—Con.

[For information on confidentiality protection, nonsampling error, and definitions, see Selected Appendixes at <www.census.gov/prod/cen2010/cph-1-a.pdf>]

Not Hispanic or Latino								State County County Subdivision Place
Total	One race						Two or More Races	
	White	Black or African American	American Indian and Alaska Native	Asian	Native Hawaiian and Other Pacific Islander	Some Other Race		
								Harnett County—Con.
7	5	2	0	0	0	0	0	Upper Little River township—Con.
0	0	0	0	0	0	0	0	Broadway town (part)
766	720	24	8	4	2	0	8	Lillington town (part)
								Mamers CDP
57,037	55,368	615	270	212	8	30	534	Haywood County
12,364	11,920	221	59	31	0	7	126	Beaverdam township
4,016	3,848	77	24	5	0	2	60	Canton town
1,203	1,187	6	5	1	0	0	4	West Canton CDP (part)
37	36	0	0	1	0	0	0	Cataloochee township
500	493	1	0	1	0	0	5	Cecil township
6,301	6,112	78	20	24	0	2	65	Clyde township
1,186	1,140	24	10	5	0	0	7	Clyde town
0	0	0	0	0	0	0	0	Lake Junaluska CDP (part)
27	27	0	0	0	0	0	0	West Canton CDP (part)
1,704	1,675	1	3	10	0	0	15	Crabtree township
1,601	1,573	2	11	2	0	0	13	East Fork township
1,253	1,226	3	4	3	1	5	11	Fines Creek township
1,063	1,057	1	3	0	0	2	0	Iron Duff township
4	4	0	0	0	0	0	0	Lake Junaluska CDP (part)
4,709	4,576	21	24	34	1	0	53	Ivy Hill township
391	383	0	6	1	0	0	1	Lake Junaluska CDP (part)
1,089	1,042	7	9	21	0	0	10	Maggie Valley town
6	6	0	0	0	0	0	0	Waynesville town (part)
3,013	2,959	10	9	8	3	0	24	Jonathan Creek township
5,407	5,311	16	16	11	0	3	50	Pigeon township
18,687	18,042	259	119	86	3	11	167	Waynesville township
2,292	2,255	8	8	8	0	2	11	Lake Junaluska CDP (part)
9,305	8,867	232	53	37	3	8	105	Waynesville town (part)
398	388	2	2	1	0	0	5	White Oak township
96,316	90,105	3,149	318	994	165	105	1,480	Henderson County
8,924	8,508	127	39	64	14	11	161	Blue Ridge township
2,670	2,557	33	3	23	3	5	46	Dana CDP
76	75	0	0	0	0	0	1	East Flat Rock CDP (part)
56	53	1	0	0	0	0	2	Edneyville CDP (part)
122	122	0	0	0	0	0	0	Hendersonville city (part)
5,252	4,859	196	27	73	12	5	80	Clear Creek township
43	39	4	0	0	0	0	0	Edneyville CDP (part)
1,812	1,744	21	9	5	12	0	21	Fruitland CDP
798	720	28	5	28	0	0	17	Hendersonville city (part)
4,317	4,163	46	8	11	6	3	80	Crab Creek township
1,392	1,324	20	4	3	0	1	40	Etowah CDP (part)
0	0	0	0	0	0	0	0	Horse Shoe CDP (part)
22	20	0	0	1	0	1	0	Laurel Park town (part)
0	0	0	0	0	0	0	0	Valley Hill CDP (part)
4,185	3,961	102	21	23	0	0	78	Edneyville township
1,826	1,694	70	10	8	0	0	44	Edneyville CDP (part)
253	242	5	3	1	0	0	2	Gerton CDP
4,564	4,491	11	13	9	0	2	38	Green River township
212	212	0	0	0	0	0	0	Flat Rock village (part)
12	12	0	0	0	0	0	0	Saluda city (part)
42,405	39,211	1,901	122	400	112	47	612	Hendersonville township
1,044	961	38	4	12	6	2	21	Balfour CDP
798	710	56	8	6	4	0	14	Barker Heights CDP
3,798	3,434	194	19	29	20	6	96	East Flat Rock CDP (part)
778	760	4	0	7	0	0	7	Etowah CDP (part)
2,866	2,815	13	4	11	0	1	22	Flat Rock village (part)
10,443	8,896	1,155	27	122	35	26	182	Hendersonville city (part)
1,151	1,110	12	7	2	3	0	17	Horse Shoe CDP (part)
2,101	2,046	32	3	6	2	1	11	Laurel Park town (part)
3,312	3,047	109	17	52	24	1	62	Mountain Home CDP
1,922	1,829	45	3	19	0	1	25	Valley Hill CDP (part)
13,730	12,457	593	55	307	20	20	278	Hoopers Creek township
6,841	6,165	293	27	218	7	8	123	Fletcher town (part)
1,034	1,004	4	5	3	0	0	18	Hoopers Creek CDP
12,939	12,455	173	33	107	1	17	153	Mills River township
4,401	4,218	51	7	55	1	6	63	Etowah CDP (part)
0	0	0	0	0	0	0	0	Fletcher town (part)
1,137	1,117	6	7	2	0	0	5	Horse Shoe CDP (part)
6,537	6,287	115	15	47	0	11	62	Mills River town
24,025	8,479	14,845	271	127	1	46	256	Hertford County
8,487	2,939	5,255	114	79	0	10	90	Ahoskie township
4,953	1,411	3,347	75	63	0	8	49	Ahoskie town (part)
1,344	600	730	3	0	0	0	11	Harrellsville township
106	81	25	0	0	0	0	0	Harrellsville town
1,323	499	792	5	3	0	1	23	Maneys Neck township
90	80	7	0	0	0	0	3	Como town
11	0	11	0	0	0	0	0	Murfreesboro town (part)
5,907	1,973	3,802	17	31	1	23	60	Murfreesboro township

Table 3.

Race and Hispanic or Latino Origin: 2010—Con.

[For information on confidentiality protection, nonsampling error, and definitions, see Selected Appendixes at <www.census.gov/prod/cen2010/cph-1-a.pdf>]

State County County Subdivision Place	Total population	Race							Hispanic or Latino (of any race)
		One race						Two or More Races	
		White	Black or African American	American Indian and Alaska Native	Asian	Native Hawaiian and Other Pacific Islander	Some Other Race		
Hertford County—Con.									
Murfreesboro township—Con.									
Murfreesboro town (part).....	2,824	1,274	1,433	7	27	1	43	39	83
St. Johns township.....	2,822	1,476	1,266	22	7	0	27	24	44
Ahoskie town (part).....	3	3	0	0	0	0	0	0	0
Winton township.....	4,441	1,206	3,026	111	7	0	26	65	255
Cofield village.....	413	32	339	21	0	0	13	8	14
Winton town.....	769	199	539	18	0	0	2	11	9
Hoke County.....	46,952	21,272	15,716	4,512	484	117	2,743	2,108	5,823
Allendale township.....	722	39	163	451	0	1	50	18	68
Antioch township.....	4,185	744	961	2,044	18	9	247	162	425
Red Springs town (part).....	0	0	0	0	0	0	0	0	0
Blue Springs township.....	1,628	374	596	459	13	0	149	37	211
Bowmore CDP.....	103	20	56	26	0	0	0	1	0
Fort Bragg Military Reservation township.....	0	0	0	0	0	0	0	0	0
McLauchlin township.....	21,455	12,188	6,201	456	343	77	1,019	1,171	2,868
Rockfish CDP.....	3,298	2,239	665	57	41	16	111	169	383
Quewhiffle township.....	4,049	2,113	1,346	309	22	1	114	144	272
Ashley Heights CDP.....	380	216	83	48	0	0	15	18	36
Five Points CDP.....	689	393	209	21	7	0	20	39	52
Raeform township.....	12,995	4,704	6,040	488	81	25	1,127	530	1,888
Raeform city.....	4,611	2,009	1,897	200	44	5	286	170	442
Silver City CDP.....	882	35	792	9	1	0	16	29	18
Stonewall township.....	1,918	1,110	409	305	7	4	37	46	91
Dundarrach CDP.....	41	32	6	3	0	0	0	0	0
Hyde County.....	5,810	3,718	1,836	28	16	1	142	69	411
Currituck township.....	1,129	820	218	6	4	1	62	18	74
Fairfield township.....	1,160	448	665	14	7	0	23	3	8
Fairfield CDP.....	258	146	112	0	0	0	0	0	0
Lake Landing township.....	1,784	1,001	723	4	3	0	27	26	106
Engelhard CDP.....	445	240	184	0	1	0	9	11	43
Lake Mattamuskeet UT.....	7	7	0	0	0	0	0	0	0
Ocracoke township.....	948	906	15	4	2	0	15	6	181
Ocracoke CDP.....	948	906	15	4	2	0	15	6	181
Swan Quarter township.....	782	536	215	0	0	0	15	16	42
Swan Quarter CDP.....	324	209	89	0	0	0	15	11	24
Iredell County.....	159,437	128,646	19,047	547	2,922	43	5,348	2,884	10,844
Barringer township.....	6,533	5,665	609	16	43	1	103	96	255
Mooreville town (part).....	65	56	0	0	1	0	4	4	5
Statesville city (part).....	0	0	0	0	0	0	0	0	0
Troutman town (part).....	406	335	52	3	4	0	5	7	22
Bethany township.....	7,277	6,099	575	31	115	1	322	134	658
Statesville city (part).....	451	246	123	5	14	0	48	15	99
Chambersburg township.....	11,344	8,841	1,395	44	249	1	616	198	1,063
Statesville city (part).....	3,094	2,571	296	6	106	0	72	43	161
Coddle Creek township.....	32,599	26,592	3,577	166	632	15	846	771	2,123
Mooreville town (part).....	23,059	17,864	3,160	141	514	10	763	607	1,821
Concord township.....	6,999	5,885	586	12	150	0	256	110	515
Statesville city (part).....	0	0	0	0	0	0	0	0	0
Stony Point CDP (part).....	156	129	4	0	6	0	15	2	23
Cool Springs township.....	3,912	3,174	466	6	73	4	149	40	263
Statesville city (part).....	0	0	0	0	0	0	0	0	0
Davidson township.....	32,786	29,909	869	99	1,043	12	370	484	1,256
Davidson town (part).....	294	273	4	0	10	0	1	6	13
Mooreville town (part).....	9,587	8,309	407	21	558	2	107	183	426
Eagle Mills township.....	1,912	1,620	140	1	1	2	125	23	165
Harmony town (part).....	95	80	10	0	0	0	5	0	9
Fallstown township.....	8,736	7,595	826	11	66	1	105	132	301
Troutman town (part).....	1,977	1,411	463	3	17	0	28	55	92
New Hope township.....	1,662	1,599	5	3	1	0	39	15	60
Love Valley town.....	90	79	0	0	0	0	8	3	9
Olin township.....	1,840	1,687	43	9	3	0	84	14	106
Sharpesburg township.....	2,622	2,448	102	5	3	0	36	28	69
Shiloh township.....	8,705	7,760	506	27	148	1	130	133	274
Statesville city (part).....	27	18	9	0	0	0	0	0	0
Statesville township.....	26,460	14,854	8,834	86	389	5	1,662	630	3,054
Statesville city (part).....	20,960	10,601	8,043	66	340	5	1,367	538	2,405
Turnersburg township.....	3,880	3,006	463	12	5	0	331	63	420
Harmony town (part).....	436	390	19	7	0	0	16	4	43
Union Grove township.....	2,170	1,912	51	19	1	0	174	13	262
Jackson County.....	40,271	33,489	745	3,804	348	16	1,087	782	2,038
Barkers Creek township.....	1,839	1,735	8	65	5	0	4	22	33
Canada township.....	640	621	1	8	2	0	0	8	14
Caney Fork township.....	738	706	1	19	2	3	5	2	10
Cashiers township.....	1,974	1,822	11	11	16	0	101	13	174
Cashiers CDP.....	157	137	9	0	1	0	9	1	12
Highlands town (part).....	4	4	0	0	0	0	0	0	0
Cullowhee township.....	9,428	8,249	523	73	108	2	325	148	476

Table 3.

Race and Hispanic or Latino Origin: 2010—Con.

[For information on confidentiality protection, nonsampling error, and definitions, see Selected Appendixes at <www.census.gov/prod/cen2010/cph-1-a.pdf>]

Not Hispanic or Latino								State County County Subdivision Place
Total	One race						Two or More Races	
	White	Black or African American	American Indian and Alaska Native	Asian	Native Hawaiian and Other Pacific Islander	Some Other Race		
								Hertford County—Con.
2,741	1,245	1,413	7	27	1	19	29	Murfreesboro township—Con.
2,778	1,460	1,266	22	7	0	4	19	Murfreesboro town (part)
3	3	0	0	0	0	0	0	St. Johns township
4,186	1,008	3,000	110	7	0	8	53	Ahoskie town (part)
399	32	339	21	0	0	1	6	Winton township
760	197	536	18	0	0	0	9	Cofield village
								Winton town
41,129	19,142	15,392	4,313	467	88	88	1,639	Hoke County
654	36	163	439	0	1	0	15	Allendale township
3,760	641	956	1,983	16	9	7	148	Antioch township
0	0	0	0	0	0	0	0	Red Springs town (part)
1,417	325	586	450	13	0	6	37	Blue Springs township
103	20	56	26	0	0	0	1	Bowmore CDP
0	0	0	0	0	0	0	0	Fort Bragg Military Reservation township
18,587	10,844	5,991	416	330	58	59	889	McLauchlin township
2,915	2,019	643	55	41	16	5	136	Rockfish CDP
3,777	2,004	1,338	283	22	1	4	125	Quewhiffle township
344	205	82	42	0	0	0	15	Ashley Heights CDP
637	369	206	21	7	0	3	31	Five Points CDP
11,107	4,213	5,952	448	79	15	10	390	Raeform township
4,169	1,920	1,880	183	42	4	2	138	Raeform city
864	34	792	9	1	0	0	28	Silver City CDP
1,827	1,079	406	294	7	4	2	35	Stonewall township
41	32	6	3	0	0	0	0	Dundarrach CDP
5,399	3,436	1,833	22	16	1	26	65	Hyde County
1,055	804	218	3	4	1	8	17	Currituck township
1,152	445	665	14	7	0	18	3	Fairfield township
258	146	112	0	0	0	0	0	Fairfield CDP
1,678	928	723	1	3	0	0	23	Lake Landing township
402	208	184	0	1	0	0	9	Engelhard CDP
7	7	0	0	0	0	0	0	Lake Mattamuskeet UT
767	740	15	4	2	0	0	6	Ocracoke township
767	740	15	4	2	0	0	6	Ocracoke CDP
740	512	212	0	0	0	0	16	Swan Quarter township
300	201	88	0	0	0	0	11	Swan Quarter CDP
148,593	124,107	18,748	416	2,899	36	178	2,209	Iredell County
6,278	5,541	591	16	43	1	8	78	Barringer township
60	55	0	0	1	0	0	4	Mooreville town (part)
0	0	0	0	0	0	0	0	Statesville city (part)
384	321	49	3	4	0	0	7	Troutman town (part)
6,619	5,826	558	18	115	1	15	86	Bethany township
352	215	115	2	14	0	2	4	Statesville city (part)
10,281	8,475	1,384	28	244	0	7	143	Chambersburg township
2,933	2,489	296	5	106	0	3	34	Statesville city (part)
30,476	25,538	3,517	129	625	13	42	612	Coddle Creek township
21,238	16,999	3,108	104	509	8	30	480	Mooreville town (part)
6,484	5,674	565	12	150	0	4	79	Concord township
0	0	0	0	0	0	0	0	Statesville city (part)
133	121	4	0	6	0	0	2	Stony Point CDP (part)
3,649	3,069	460	4	73	4	1	38	Cool Springs township
0	0	0	0	0	0	0	0	Statesville city (part)
31,530	29,115	853	82	1,036	12	43	389	Davidson township
281	265	4	0	10	0	0	2	Davidson town (part)
9,161	8,020	399	18	558	2	12	152	Mooreville town (part)
1,747	1,583	139	1	1	2	5	16	Eagle Mills township
86	76	10	0	0	0	0	0	Harmony town (part)
8,435	7,429	819	9	66	1	2	109	Fallstown township
1,885	1,355	458	2	17	0	1	52	Troutman town (part)
1,602	1,586	5	0	1	0	0	10	New Hope township
81	79	0	0	0	0	0	2	Love Valley town
1,734	1,667	43	9	3	0	3	9	Olin township
2,553	2,418	102	4	3	0	1	25	Sharpesburg township
8,431	7,654	495	26	147	1	4	104	Shiloh township
27	18	9	0	0	0	0	0	Statesville city (part)
23,406	13,758	8,714	60	386	1	38	449	Statesville township
18,555	9,820	7,936	45	337	1	34	382	Statesville city (part)
3,460	2,930	461	6	5	0	5	53	Turnersburg township
393	371	19	1	0	0	0	2	Harmony town (part)
1,908	1,844	42	12	1	0	0	9	Union Grove township
38,233	32,795	729	3,656	339	14	23	677	Jackson County
1,806	1,708	8	63	5	0	0	22	Barkers Creek township
626	611	1	7	2	0	0	5	Canada township
728	702	1	18	2	3	0	2	Caney Fork township
1,800	1,755	11	6	16	0	0	12	Cashiers township
145	134	9	0	1	0	0	1	Cashiers CDP
4	4	0	0	0	0	0	0	Highlands town (part)
8,952	8,131	515	73	106	2	6	119	Cullowhee township

Table 3.

Race and Hispanic or Latino Origin: 2010—Con.

[For information on confidentiality protection, nonsampling error, and definitions, see Selected Appendixes at <www.census.gov/prod/cen2010/cph-1-a.pdf>]

State County County Subdivision Place	Total population	Race							Two or More Races	Hispanic or Latino (of any race)
		One race								
		White	Black or African American	American Indian and Alaska Native	Asian	Native Hawaiian and Other Pacific Islander	Some Other Race			
Jackson County—Con.										
Cullowhee township—Con.										
Cullowhee CDP (part).....	6,227	5,345	442	41	75	2	215	107	318	
Forest Hills village.....	365	336	15	2	3	0	5	4	18	
Dillsboro township.....	1,527	1,416	13	23	23	0	27	25	57	
Dillsboro town.....	232	225	1	1	0	0	0	5	12	
Sylva town (part).....	21	15	0	0	6	0	0	0	0	
Greens Creek township.....	1,429	1,366	10	17	12	0	5	19	22	
Hamburg township.....	1,738	1,639	1	11	3	3	69	12	177	
Glenville CDP.....	110	104	0	0	0	0	6	0	14	
Mountain township.....	492	480	0	0	1	0	6	5	34	
Qualla township.....	6,161	2,388	32	3,293	54	1	89	304	318	
Cherokee CDP (part).....	1,147	149	6	859	21	0	14	98	58	
River township.....	1,359	1,100	13	36	6	3	188	13	252	
Cullowhee CDP (part).....	1	1	0	0	0	0	0	0	0	
Savannah township.....	1,495	1,440	1	35	4	0	0	15	10	
Scott Creek township.....	2,094	1,969	13	49	6	0	28	29	50	
Sylva township.....	6,671	6,015	90	131	85	4	220	126	367	
Sylva town (part).....	2,562	2,200	71	73	40	0	134	44	234	
Webster township.....	2,686	2,543	28	33	21	0	20	41	44	
Cullowhee CDP (part).....	0	0	0	0	0	0	0	0	0	
Sylva town (part).....	5	5	0	0	0	0	0	0	0	
Webster town.....	363	344	6	2	0	0	2	9	6	
Johnston County.....	168,878	125,349	25,546	939	1,021	51	12,653	3,319	21,814	
Banner township.....	6,833	5,010	1,075	32	21	1	556	138	814	
Benson town (part).....	3,311	1,993	880	13	16	1	333	75	463	
Bentonville township.....	1,929	1,266	373	28	1	0	222	39	288	
Beulah township.....	4,311	3,437	607	25	9	0	197	36	365	
Kenly town (part).....	1,176	744	362	6	5	0	48	11	101	
Boon Hill township.....	7,283	6,103	649	25	26	3	359	118	573	
Princeton town.....	1,194	802	305	9	11	0	47	20	71	
Clayton township.....	30,712	22,117	5,859	124	318	4	1,683	607	3,316	
Clayton town (part).....	13,977	9,254	3,404	58	197	2	779	283	1,667	
Wilson's Mills town (part).....	0	0	0	0	0	0	0	0	0	
Cleveland township.....	19,628	15,898	2,338	120	177	9	633	453	1,347	
Elevation township.....	6,684	5,731	445	40	40	3	320	105	613	
Ingrams township.....	7,016	5,141	715	55	19	0	930	156	1,404	
Four Oaks town.....	1,921	1,340	337	17	4	0	166	57	271	
Meadow township.....	3,366	2,784	210	17	2	1	315	37	433	
Micro township.....	2,812	2,159	326	12	3	0	282	30	355	
Kenly town (part).....	0	0	0	0	0	0	0	0	0	
Micro town.....	441	345	55	0	1	0	37	3	42	
O'Neals township.....	8,868	6,259	1,441	51	12	0	907	198	1,403	
Zebulon town (part).....	0	0	0	0	0	0	0	0	0	
Pine Level township.....	4,852	3,555	655	24	6	3	537	72	775	
Pine Level town (part).....	1,694	1,244	254	12	2	0	154	28	220	
Selma town (part).....	366	101	229	1	0	0	27	8	54	
Pleasant Grove township.....	14,677	12,041	1,204	137	80	5	927	283	1,818	
Selma township.....	9,860	5,073	2,733	45	54	9	1,684	262	2,812	
Selma town (part).....	5,702	2,253	2,030	28	11	6	1,208	166	2,061	
Smithfield town (part).....	1,107	903	104	3	35	3	40	19	86	
Smithfield township.....	16,409	10,017	3,918	81	96	8	1,972	317	3,185	
Pine Level town (part).....	6	1	5	0	0	0	0	0	0	
Selma town (part).....	0	0	0	0	0	0	0	0	0	
Smithfield town (part).....	9,859	5,340	2,882	50	53	4	1,336	194	2,028	
Wilson's Mills town (part).....	0	0	0	0	0	0	0	0	0	
Wilders township.....	18,083	15,311	1,560	76	127	3	666	340	1,424	
Archer Lodge town.....	4,292	3,477	378	24	12	1	308	92	522	
Clayton town (part).....	2,139	1,941	103	7	27	0	9	52	58	
Wilson Mills township.....	5,555	3,447	1,438	47	30	2	463	128	889	
Selma town (part).....	5	2	3	0	0	0	0	0	0	
Smithfield town (part).....	0	0	0	0	0	0	0	0	0	
Wilson's Mills town (part).....	2,277	1,297	698	17	8	0	206	51	426	
Jones County.....	10,153	6,395	3,289	57	32	2	190	188	398	
Township 1, White Oak.....	2,038	1,102	837	13	12	1	14	59	71	
Maysville town.....	1,019	461	497	7	7	0	13	34	48	
Township 2, Pollocksville.....	2,612	1,675	855	10	11	1	19	41	50	
Pollocksville town.....	311	213	89	4	0	0	2	3	3	
Township 3, Trenton.....	1,981	937	940	16	3	0	39	46	87	
Trenton town.....	287	149	105	3	0	0	13	17	20	
Township 4, Cypress Creek.....	907	813	82	4	0	0	7	1	27	
Township 5, Tuckahoe.....	900	692	133	3	4	0	52	16	68	
Township 6, Chinquapin.....	641	517	80	9	0	0	28	7	42	
Township 7, Beaver Creek.....	1,074	659	362	2	2	0	31	18	53	
Lee County.....	57,866	38,688	11,565	407	489	20	5,286	1,411	10,576	
Township 1, Greenwood.....	8,885	6,847	1,143	74	34	2	546	239	1,017	
Township 2, Jonesboro.....	12,859	7,062	3,174	99	94	3	2,050	377	4,000	
Sanford city (part).....	7,258	2,935	2,459	72	52	1	1,484	255	2,949	
Township 3, Cape Fear.....	3,949	3,321	335	25	26	1	166	75	328	

Table 3.

Race and Hispanic or Latino Origin: 2010—Con.

[For information on confidentiality protection, nonsampling error, and definitions, see Selected Appendixes at <www.census.gov/prod/cen2010/cph-1-a.pdf>]

Not Hispanic or Latino								State County County Subdivision Place
Total	One race						Two or More Races	
	White	Black or African American	American Indian and Alaska Native	Asian	Native Hawaiian and Other Pacific Islander	Some Other Race		
5,909	5,268	434	41	73	2	5	86	Jackson County—Con. Cullowhee township—Con.
347	323	15	2	3	0	0	4	Cullowhee CDP (part) Forest Hills village
1,470	1,391	13	23	23	0	0	20	Dillsboro township
220	217	1	1	0	0	0	1	Dillsboro town
21	15	0	0	6	0	0	0	Sylva town (part)
1,407	1,349	10	17	12	0	0	19	Greens Creek township
1,561	1,532	1	11	3	2	0	12	Hamburg township
96	96	0	0	0	0	0	0	Glenville CDP
458	452	0	0	1	0	0	5	Mountain township
5,843	2,311	32	3,173	54	1	9	263	Qualla township
1,089	144	6	839	21	0	0	79	Cherokee CDP (part)
1,107	1,050	8	31	6	2	0	10	River township
1	1	0	0	0	0	0	0	Cullowhee CDP (part)
1,485	1,434	1	34	3	0	0	13	Savannah township
2,044	1,950	12	49	6	0	0	27	Scott Creek township
6,304	5,895	90	119	79	4	7	110	Sylva township
2,328	2,116	71	64	40	0	1	36	Sylva town (part)
2,642	2,524	26	32	21	0	1	38	Webster township
0	0	0	0	0	0	0	0	Cullowhee CDP (part)
5	5	0	0	0	0	0	0	Sylva town (part)
357	339	6	2	0	0	1	9	Webster town
147,064	117,869	25,082	689	976	33	231	2,184	Johnston County
6,019	4,824	1,068	23	20	0	9	75	Banner township
2,848	1,908	873	10	16	0	9	32	Benson town (part)
1,641	1,234	372	10	1	0	1	23	Bentonville township
3,946	3,286	603	22	8	0	1	26	Beulah township
1,075	700	359	3	4	0	1	8	Kenly town (part)
6,710	5,929	646	22	26	3	5	79	Boon Hill township
1,123	783	305	9	11	0	0	15	Princeton town
27,396	20,781	5,695	98	309	1	66	446	Clayton township
12,310	8,539	3,300	40	189	0	38	204	Clayton town (part)
0	0	0	0	0	0	0	0	Wilson's Mills town (part)
18,281	15,298	2,324	105	177	7	28	342	Cleveland township
6,071	5,498	440	33	34	3	4	59	Elevation township
5,612	4,784	701	35	11	0	3	78	Ingrams township
1,650	1,272	326	10	4	0	0	38	Four Oaks town
2,933	2,687	210	15	2	1	0	18	Meadow township
2,457	2,099	324	6	3	0	2	23	Micro township
0	0	0	0	0	0	0	0	Kenly town (part)
399	341	54	0	1	0	0	3	Micro town
7,465	5,861	1,428	26	11	0	11	128	O'Neals township
0	0	0	0	0	0	0	0	Zebulon town (part)
4,077	3,363	647	13	6	0	5	43	Pine Level township
1,474	1,194	250	9	2	0	3	16	Pine Level town (part)
312	78	229	1	0	0	0	4	Selma town (part)
12,859	11,288	1,175	101	73	5	21	196	Pleasant Grove township
7,048	4,129	2,664	36	52	4	29	134	Selma township
3,641	1,552	1,962	22	10	1	24	70	Selma town (part)
1,021	864	104	0	34	3	0	16	Smithfield town (part)
13,224	9,032	3,839	45	91	4	23	190	Smithfield township
6	1	5	0	0	0	0	0	Pine Level town (part)
0	0	0	0	0	0	0	0	Selma town (part)
7,831	4,794	2,833	24	48	0	13	119	Smithfield town (part)
0	0	0	0	0	0	0	0	Wilson's Mills town (part)
16,659	14,673	1,537	66	123	3	19	238	Wilders township
3,770	3,300	376	17	12	1	6	58	Archer Lodge town
2,081	1,891	103	7	27	0	5	48	Clayton town (part)
4,666	3,103	1,409	33	29	2	4	86	Wilson Mills township
5	2	3	0	0	0	0	0	Selma town (part)
0	0	0	0	0	0	0	0	Smithfield town (part)
1,851	1,108	692	6	8	0	4	33	Wilson's Mills town (part)
9,755	6,217	3,276	51	32	2	12	165	Jones County
1,967	1,060	829	12	12	1	2	51	Township 1, White Oak
971	438	491	6	7	0	2	27	Maysville town
2,562	1,643	853	10	11	1	5	39	Township 2, Pollocksville
308	212	89	4	0	0	2	1	Pollocksville town
1,894	891	939	15	3	0	4	42	Township 3, Trenton
267	142	105	3	0	0	0	17	Trenton town
880	794	82	4	0	0	0	0	Township 4, Cypress Creek
832	680	133	1	4	0	0	14	Township 5, Tuckahoe
599	508	79	7	0	0	1	4	Township 6, Chinquapin
1,021	641	361	2	2	0	0	15	Township 7, Beaver Creek
47,290	34,321	11,369	253	475	13	80	779	Lee County
7,868	6,480	1,136	56	32	2	12	150	Township 1, Greenwood
8,859	5,445	3,098	49	87	3	24	153	Township 2, Jonesboro
4,309	1,722	2,395	34	47	1	17	93	Sanford city (part)
3,621	3,193	331	22	24	1	4	46	Township 3, Cape Fear

Table 3.

Race and Hispanic or Latino Origin: 2010—Con.

[For information on confidentiality protection, nonsampling error, and definitions, see Selected Appendixes at <www.census.gov/prod/cen2010/cph-1-a.pdf>]

State County County Subdivision Place	Total population	Race							Two or More Races	Hispanic or Latino (of any race)
		One race								
		White	Black or African American	American Indian and Alaska Native	Asian	Native Hawaiian and Other Pacific Islander	Some Other Race			
Lee County—Con.										
Township 3, Cape Fear—Con.										
Broadway town (part).....	1,204	964	123	12	14	1	69	21	104	
Sanford city (part).....	0	0	0	0	0	0	0	0	0	
Township 4, Deep River.....	2,161	1,776	315	4	9	1	38	18	81	
Sanford city (part).....	2	2	0	0	0	0	0	0	0	
Township 5, East Sanford.....	6,747	2,893	2,313	87	25	4	1,220	205	2,475	
Sanford city (part).....	5,056	1,651	2,106	81	15	4	1,029	170	2,146	
Township 6, West Sanford.....	18,236	12,711	3,615	98	265	8	1,123	416	2,383	
Sanford city (part).....	15,703	10,885	3,169	79	242	7	958	363	2,088	
Township 7, Pocket.....	5,029	4,078	670	20	36	1	143	81	292	
Sanford city (part).....	75	39	29	0	0	0	6	1	7	
Lenoir County.....	59,495	31,758	24,121	222	262	48	2,299	785	3,917	
Contentnea Neck township.....	3,684	1,951	1,516	9	20	2	135	51	255	
Grifton town (part).....	186	9	177	0	0	0	0	0	7	
Falling Creek township.....	5,979	4,519	1,102	53	43	12	174	76	401	
Kinston city (part).....	933	595	286	5	27	1	9	10	17	
Institute township.....	2,623	1,809	619	19	9	0	143	24	214	
Kinston township.....	21,406	6,052	14,670	45	131	10	225	273	522	
Kinston city (part).....	20,323	5,520	14,155	45	125	10	203	265	466	
Moseley Hall township.....	5,715	2,963	2,326	22	21	12	296	75	463	
La Grange town.....	2,873	1,164	1,591	6	20	2	58	32	97	
Neuse township.....	5,129	3,501	1,270	17	11	0	244	86	423	
Jackson Heights CDP.....	1,141	858	230	2	0	0	37	14	78	
Kinston city (part).....	41	35	6	0	0	0	0	0	0	
Pink Hill township.....	3,039	2,279	298	20	5	0	406	31	573	
Pink Hill town.....	552	306	159	0	0	0	83	4	112	
Sand Hill township.....	1,256	1,028	149	3	2	0	54	20	95	
Southwest township.....	1,503	1,246	142	5	0	0	90	20	109	
Kinston city (part).....	4	3	1	0	0	0	0	0	0	
Trent township.....	3,527	2,847	287	13	5	10	301	64	468	
Vance township.....	3,545	1,677	1,636	9	7	1	172	43	294	
Kinston city (part).....	376	58	301	0	0	1	13	3	29	
Woodington township.....	2,089	1,886	106	7	8	1	59	22	100	
Lincoln County.....	78,265	69,940	4,340	250	421	17	2,078	1,219	5,238	
Catawba Springs township.....	22,548	20,831	920	103	172	2	253	267	639	
Denver CDP.....	2,309	2,153	55	21	14	0	39	27	87	
Lowesville CDP.....	2,945	2,713	136	17	21	0	29	29	73	
Westport CDP.....	4,026	3,827	108	6	31	0	22	32	67	
Howards Creek township.....	8,988	8,536	144	16	24	1	159	108	547	
Ironton township.....	20,744	18,603	1,208	52	109	10	436	326	1,266	
Iron Station CDP.....	755	670	49	5	4	3	10	14	25	
Lincolnton city (part).....	1,134	934	81	0	1	0	100	18	228	
Maiden town (part).....	0	0	0	0	0	0	0	0	0	
Lincolnton township.....	20,145	16,475	1,949	48	112	2	1,099	460	2,560	
Lincolnton city (part).....	9,352	7,095	1,352	32	57	0	542	274	1,455	
Maiden town (part).....	2	0	2	0	0	0	0	0	0	
North Brook township.....	5,840	5,495	119	31	4	2	131	58	226	
McDowell County.....	44,996	40,754	1,708	189	351	1	1,442	551	2,392	
Brackett township.....	476	463	2	2	2	0	2	5	4	
Crooked Creek township.....	3,527	3,389	45	17	14	0	19	43	46	
Dysartsville township.....	3,450	3,141	47	16	125	0	90	31	135	
Glenwood township.....	2,814	2,364	344	11	14	0	65	16	95	
Marion city (part).....	785	378	334	8	4	0	59	2	65	
West Marion CDP (part).....	0	0	0	0	0	0	0	0	0	
Higgins township.....	2,202	2,095	17	9	16	0	43	22	71	
Marion city (part).....	24	19	1	0	0	0	0	4	1	
Marion township.....	19,949	17,429	883	97	129	1	1,089	321	1,704	
Marion city (part).....	7,029	5,602	537	32	55	0	655	148	962	
West Marion CDP (part).....	1,348	1,247	60	6	7	0	14	14	44	
Montford Cove township.....	2,541	2,465	19	12	1	0	27	17	75	
Nebo township.....	3,652	3,426	125	10	30	0	37	24	98	
Marion city (part).....	0	0	0	0	0	0	0	0	0	
North Cove township.....	2,263	2,177	6	7	11	0	28	34	48	
Old Fort township.....	4,122	3,805	220	8	9	0	42	38	116	
Old Fort town.....	908	761	123	1	3	0	8	12	26	
Macon County.....	33,922	31,811	447	165	208	4	905	382	2,230	
Burningtown township.....	894	881	0	6	1	0	1	5	8	
Cartoogechaye township.....	2,436	2,227	145	9	9	0	17	29	46	
Cowee township.....	2,273	2,203	8	12	5	0	17	28	42	
Ellijay township.....	2,691	2,575	9	6	34	1	53	13	134	
Flats township.....	466	439	9	1	0	0	11	6	36	
Franklin township.....	14,509	13,361	214	85	109	2	538	200	1,416	
Franklin town (part).....	3,845	3,465	81	18	30	0	185	66	500	
Highlands township.....	2,668	2,528	16	5	7	0	80	32	125	
Highlands town (part).....	920	867	0	2	6	0	28	17	53	
Millshoal township.....	2,802	2,693	12	22	31	1	31	12	91	
Franklin town (part).....	0	0	0	0	0	0	0	0	0	

Table 3.

Race and Hispanic or Latino Origin: 2010—Con.

[For information on confidentiality protection, nonsampling error, and definitions, see Selected Appendixes at <www.census.gov/prod/cen2010/cph-1-a.pdf>]

Not Hispanic or Latino								State County County Subdivision Place
Total	One race						Two or More Races	
	White	Black or African American	American Indian and Alaska Native	Asian	Native Hawaiian and Other Pacific Islander	Some Other Race		
								Lee County—Con.
1,100	936	121	11	14	1	1	16	Township 3, Cape Fear—Con.
0	0	0	0	0	0	0	0	Broadway town (part)
2,080	1,737	315	3	9	0	1	15	Sanford city (part)
2	2	0	0	0	0	0	0	Township 4, Deep River
4,272	1,829	2,284	25	24	0	8	102	Sanford city (part)
2,910	704	2,083	22	14	0	4	83	Township 5, East Sanford
15,853	11,680	3,548	78	263	6	29	249	Sanford city (part)
13,615	9,949	3,116	60	240	6	27	217	Township 6, West Sanford
4,737	3,957	657	20	36	1	2	64	Sanford city (part)
68	39	28	0	0	0	0	1	Township 7, Pocket
								Sanford city (part)
55,578	30,492	23,968	163	256	26	66	607	Lenoir County
3,429	1,856	1,500	9	20	2	4	38	Contentnea Neck township
179	4	175	0	0	0	0	0	Grifton town (part)
5,578	4,335	1,096	40	43	5	9	50	Falling Creek township
916	589	286	5	27	1	1	7	Kinston city (part)
2,409	1,744	611	19	9	0	4	22	Institute township
20,884	5,852	14,594	36	125	10	26	241	Kinston township
19,857	5,348	14,083	36	119	10	26	235	Kinston city (part)
5,252	2,836	2,320	11	21	3	3	58	Moseley Hall township
2,776	1,136	1,587	5	20	1	2	25	La Grange town
4,706	3,356	1,256	15	11	0	4	64	Neuse township
1,063	817	230	2	0	0	0	14	Jackson Heights CDP
41	35	6	0	0	0	0	0	Kinston city (part)
2,466	2,146	286	6	5	0	3	20	Pink Hill township
440	287	151	0	0	0	0	2	Pink Hill town
1,161	988	149	3	2	0	0	19	Sand Hill township
1,394	1,234	142	5	0	0	1	12	Southwest township
4	3	1	0	0	0	0	0	Kinston city (part)
3,059	2,722	283	8	5	4	1	36	Trent township
3,251	1,572	1,625	4	7	1	11	31	Vance township
347	47	297	0	0	1	1	1	Kinston city (part)
1,989	1,851	106	7	8	1	0	16	Woodington township
73,027	67,139	4,269	222	415	13	89	880	Lincoln County
21,909	20,464	918	91	171	2	26	237	Catawba Springs township
2,222	2,100	55	20	14	0	8	25	Denver CDP
2,872	2,669	134	16	21	0	6	26	Lowesville CDP
3,959	3,781	108	4	31	0	6	29	Westport CDP
8,441	8,183	141	14	24	0	5	74	Howards Creek township
19,478	17,832	1,199	50	108	7	31	251	Ironton township
730	655	48	5	3	0	5	14	Iron Station CDP
906	805	80	0	1	0	10	10	Lincolnton city (part)
0	0	0	0	0	0	0	0	Maiden town (part)
17,585	15,239	1,893	43	108	2	25	275	Lincolnton township
7,897	6,330	1,314	29	53	0	13	158	Lincolnton city (part)
2	0	2	0	0	0	0	0	Maiden town (part)
5,614	5,421	118	24	4	2	2	43	North Brook township
42,604	39,982	1,663	131	344	0	24	460	McDowell County
472	461	2	2	2	0	0	5	Brackett township
3,481	3,368	44	16	14	0	0	39	Crooked Creek township
3,315	3,105	46	9	125	0	1	29	Dysartsville township
2,719	2,338	342	10	12	0	1	16	Glenwood township
720	374	333	8	2	0	1	2	Marion city (part)
0	0	0	0	0	0	0	0	West Marion CDP (part)
2,131	2,068	17	9	16	0	1	20	Higgins township
23	19	1	0	0	0	0	3	Marion city (part)
18,245	16,952	851	48	124	0	18	252	Marion township
6,067	5,355	512	21	55	0	10	114	Marion city (part)
1,304	1,230	60	0	7	0	0	7	West Marion CDP (part)
2,466	2,423	17	12	1	0	0	13	Montford Cove township
3,554	3,374	120	10	30	0	0	20	Nebo township
0	0	0	0	0	0	0	0	Marion city (part)
2,215	2,158	6	7	11	0	1	32	North Cove township
4,006	3,735	218	8	9	0	2	34	Old Fort township
882	746	123	1	3	0	1	8	Old Fort town
31,692	30,599	419	143	201	3	28	299	Macon County
886	874	0	6	1	0	0	5	Burningtown township
2,390	2,208	140	9	9	0	1	23	Cartoogechaye township
2,231	2,179	7	12	5	0	4	24	Cowee township
2,557	2,502	7	5	29	1	0	13	Ellijay township
430	415	9	1	0	0	0	5	Flats township
13,093	12,558	200	75	108	1	8	143	Franklin township
3,345	3,165	74	17	30	0	5	54	Franklin town (part)
2,543	2,488	15	5	7	0	2	26	Highlands township
867	843	0	2	6	0	2	14	Highlands town (part)
2,711	2,634	12	17	31	1	4	12	Millshoal township
0	0	0	0	0	0	0	0	Franklin town (part)

Table 3.

Race and Hispanic or Latino Origin: 2010—Con.

[For information on confidentiality protection, nonsampling error, and definitions, see Selected Appendixes at <www.census.gov/prod/cen2010/cph-1-a.pdf>]

State County County Subdivision Place	Total population	Race							Two or More Races	Hispanic or Latino (of any race)
		One race								
		White	Black or African American	American Indian and Alaska Native	Asian	Native Hawaiian and Other Pacific Islander	Some Other Race			
Macon County—Con.										
Nantahala township.....	802	787	0	8	0	0	0	7	25	
Smithbridge township.....	3,858	3,617	33	9	10	0	145	44	290	
Sugarfork township.....	523	500	1	2	2	0	12	6	17	
Madison County.....	20,764	20,035	240	48	70	8	94	269	423	
Township 1, North Marshall.....	2,990	2,921	4	5	7	1	23	29	95	
Marshall town (part).....	670	657	0	3	1	1	0	8	11	
Township 1, South Marshall.....	1,194	1,141	4	5	1	0	7	36	31	
Marshall town (part).....	202	193	0	4	0	0	0	5	1	
Township 2, Laurel.....	1,100	1,078	1	11	0	0	3	7	22	
Township 3, Mars Hill.....	4,492	4,195	181	9	31	3	20	53	106	
Mars Hill town (part).....	1,838	1,600	165	4	18	3	12	36	64	
Township 4, Beech Glenn.....	3,327	3,217	14	8	9	1	21	57	86	
Mars Hill town (part).....	31	28	3	0	0	0	0	0	0	
Township 5, Walnut.....	1,790	1,742	4	6	14	1	4	19	9	
Township 6, Hot Springs.....	1,254	1,235	1	0	0	0	5	13	21	
Hot Springs town.....	560	548	1	0	0	0	2	9	13	
Township 7, Ebbs Chapel.....	1,264	1,231	12	1	1	0	5	14	14	
Township 8, Spring Creek.....	914	893	2	2	3	0	2	12	8	
Township 9, Sandy Mush.....	551	538	1	0	0	1	3	8	2	
Township 10, Grapevine.....	1,498	1,469	8	0	3	1	0	17	24	
Township 11, Revere-Rice Cove.....	390	375	8	1	1	0	1	4	5	
Martin County.....	24,505	13,019	10,651	73	71	10	434	247	769	
Beargrass township.....	2,065	1,753	273	4	0	0	18	17	34	
Bear Grass town.....	73	64	6	0	0	0	0	3	0	
Cross Roads township.....	1,515	954	486	2	4	0	57	12	74	
Everetts town.....	164	111	44	0	2	0	2	5	4	
Goose Nest township.....	1,100	400	662	3	0	0	31	4	55	
Oak City town.....	317	119	191	1	0	0	5	1	6	
Griffins township.....	1,262	1,019	211	2	1	0	16	13	31	
Hamilton township.....	1,544	601	924	3	2	2	3	9	18	
Hamilton town.....	408	154	243	1	1	2	1	6	4	
Hassell town.....	84	35	49	0	0	0	0	0	0	
Jamesville township.....	2,689	1,870	730	11	2	0	32	44	69	
Jamesville town.....	491	301	171	0	2	0	3	14	12	
Poplar Point township.....	511	320	154	3	0	3	20	11	26	
Robersonville township.....	3,451	1,130	2,178	11	12	0	93	27	146	
Parmele town.....	278	24	254	0	0	0	0	0	0	
Robersonville town.....	1,488	449	991	9	9	0	20	10	41	
Williams township.....	1,256	918	296	18	1	0	15	8	23	
Williamston township.....	9,112	4,054	4,737	16	49	5	149	102	293	
Williamston town.....	5,511	1,907	3,441	11	26	5	49	72	118	
Mecklenburg County.....	919,628	508,946	282,804	4,261	42,352	668	57,113	23,484	111,944	
Township 1, Charlotte.....	731,424	365,384	256,241	3,483	36,403	581	49,928	19,404	95,688	
Charlotte city.....	731,424	365,384	256,241	3,483	36,403	581	49,928	19,404	95,688	
Township 2, Berryhill.....	3,812	2,297	495	23	309	2	553	133	901	
Township 3, Steele Creek.....	8,831	5,562	2,234	26	436	0	354	219	939	
Township 5, Providence.....	10,575	8,737	681	22	619	10	324	182	731	
Matthews town (part).....	6,129	5,510	234	4	268	0	45	68	158	
Weddington town (part).....	7	4	0	0	3	0	0	0	0	
Township 6, Clear Creek.....	21,423	15,437	3,567	158	491	5	1,261	504	2,287	
Midland town (part).....	0	0	0	0	0	0	0	0	0	
Mint Hill town (part).....	12,369	9,692	1,419	93	358	0	567	240	1,102	
Township 7, Crab Orchard.....	4,869	2,214	1,799	9	106	4	581	156	967	
Township 8, Mallard Creek.....	4,088	2,693	949	19	250	0	79	98	216	
Huntersville town (part).....	1,643	1,249	222	5	98	0	24	45	75	
Township 9, Deweese.....	21,932	18,698	1,697	66	548	5	484	434	1,401	
Cornelius town (part).....	9,564	7,885	917	35	233	3	282	209	836	
Davidson town (part).....	10,650	9,336	691	21	295	2	124	181	398	
Huntersville town (part).....	582	449	71	5	13	0	24	20	55	
Township 10, Lemley.....	24,801	22,149	1,356	60	598	6	279	353	926	
Cornelius town (part).....	15,127	13,927	514	37	319	5	156	169	460	
Huntersville town (part).....	9,598	8,164	833	23	277	1	118	182	451	
Township 11, Long Creek.....	11,204	7,770	2,296	63	215	2	559	299	1,057	
Huntersville town (part).....	7,037	5,457	863	42	85	1	413	176	750	
Township 12, Paw Creek.....	6,563	2,882	3,062	42	138	11	220	208	479	
Township 13, Morning Star.....	33,650	26,201	4,248	159	1,166	15	1,131	730	2,652	
Matthews town (part).....	21,069	16,725	2,375	86	887	9	540	447	1,421	
Mint Hill town (part).....	10,300	8,080	1,381	46	215	6	360	212	781	
Stallings town (part).....	399	370	16	3	6	0	0	4	13	
Township 14, Pineville.....	7,479	4,641	1,664	39	258	9	664	204	1,507	
Pineville town.....	7,479	4,641	1,664	39	258	9	664	204	1,507	
Township 15, Huntersville.....	28,977	24,281	2,515	92	815	18	696	560	2,193	
Cornelius town (part).....	175	135	14	0	8	0	10	8	31	
Huntersville town (part).....	27,913	23,411	2,415	88	777	17	660	545	2,110	
Mitchell County.....	15,579	14,844	58	65	50	1	397	164	631	
Bakersville township.....	1,810	1,749	9	6	0	0	17	29	31	
Bakersville town.....	464	433	3	2	0	0	12	14	12	

Table 3.

Race and Hispanic or Latino Origin: 2010—Con.

[For information on confidentiality protection, nonsampling error, and definitions, see Selected Appendixes at <www.census.gov/prod/cen2010/cph-1-a.pdf>]

Not Hispanic or Latino								State County County Subdivision Place
Total	One race						Two or More Races	
	White	Black or African American	American Indian and Alaska Native	Asian	Native Hawaiian and Other Pacific Islander	Some Other Race		
777	768	0	2	0	0	0	7	Macon County—Con.
3,568	3,478	28	9	9	0	9	35	Nantahala township
506	495	1	2	2	0	0	6	Smithbridge township
								Sugarfork township
20,341	19,734	233	43	70	8	17	236	Madison County
2,895	2,856	4	4	7	1	0	23	Township 1, North Marshall
659	648	0	2	1	1	0	7	Marshall town (part)
1,163	1,126	4	4	1	0	1	27	Township 1, South Marshall
201	192	0	4	0	0	0	5	Marshall town (part)
1,078	1,062	1	11	0	0	0	4	Township 2, Laurel
4,386	4,115	176	7	31	3	5	49	Township 3, Mars Hill
1,774	1,552	160	4	18	3	5	32	Mars Hill town (part)
3,241	3,153	14	7	9	1	7	50	Township 4, Beech Glenn
31	28	3	0	0	0	0	0	Mars Hill town (part)
1,781	1,735	4	6	14	1	2	19	Township 5, Walnut
1,233	1,222	1	0	0	0	0	10	Township 6, Hot Springs
547	540	1	0	0	0	0	6	Hot Springs town
1,250	1,223	11	1	1	0	1	13	Township 7, Ebbs Chapel
906	887	2	2	3	0	0	12	Township 8, Spring Creek
549	538	1	0	0	1	1	8	Township 9, Sandy Mush
1,474	1,446	7	0	3	1	0	17	Township 10, Grapevine
385	371	8	1	1	0	0	4	Township 11, Revere-Rice Cove
23,736	12,790	10,601	65	71	5	10	194	Martin County
2,031	1,739	273	4	0	0	0	15	Beargrass township
73	64	6	0	0	0	0	3	Bear Grass town
1,441	940	484	2	4	0	1	10	Cross Roads township
160	109	44	0	2	0	0	5	Everetts town
1,045	381	654	3	0	0	3	4	Goose Nest township
311	119	187	1	0	0	3	1	Oak City town
1,231	1,016	205	2	1	0	0	7	Griffins township
1,526	591	922	3	2	0	0	8	Hamilton township
404	154	243	1	1	0	0	5	Hamilton town
84	35	49	0	0	0	0	0	Hassell town
2,620	1,843	726	11	2	0	1	37	Jamesville township
479	295	170	0	2	0	1	11	Jamesville town
485	317	154	3	0	3	0	8	Poplar Point township
3,305	1,094	2,170	5	12	0	2	22	Robersonville township
278	24	254	0	0	0	0	0	Parmele town
1,447	439	986	3	9	0	0	10	Robersonville town
1,233	913	296	18	1	0	0	5	Williams township
8,819	3,956	4,717	14	49	2	3	78	Williamston township
5,393	1,876	3,423	9	26	2	2	55	Williamston town
807,684	465,372	278,042	2,843	41,991	518	2,407	16,511	Mecklenburg County
635,736	329,545	252,007	2,250	36,115	436	1,960	13,423	Township 1, Charlotte
635,736	329,545	252,007	2,250	36,115	436	1,960	13,423	Charlotte city
2,911	2,019	480	18	303	2	11	78	Township 2, Berryhill
7,892	5,092	2,189	12	432	0	15	152	Township 3, Steele Creek
9,844	8,358	667	15	617	10	33	144	Township 5, Providence
5,971	5,398	230	3	268	0	10	62	Matthews town (part)
7	4	0	0	3	0	0	0	Weddington town (part)
19,136	14,573	3,490	133	476	5	72	387	Township 6, Clear Creek
0	0	0	0	0	0	0	0	Midland town (part)
11,267	9,225	1,389	80	344	0	36	193	Mint Hill town (part)
3,902	1,907	1,769	3	106	4	20	93	Township 7, Crab Orchard
3,872	2,581	934	14	250	0	11	82	Township 8, Mallard Creek
1,568	1,202	221	2	98	0	6	39	Huntersville town (part)
20,531	17,896	1,655	55	542	4	31	348	Township 9, Deweese
8,728	7,400	893	30	233	3	6	163	Cornelius town (part)
10,252	9,103	675	19	289	1	16	149	Davidson town (part)
527	427	69	1	13	0	2	15	Huntersville town (part)
23,875	21,564	1,335	58	588	6	29	295	Township 10, Lemley
14,667	13,660	501	36	313	5	15	137	Cornelius town (part)
9,147	7,856	825	22	273	1	14	156	Huntersville town (part)
10,147	7,367	2,274	55	215	1	26	209	Township 11, Long Creek
6,287	5,173	855	37	85	0	15	122	Huntersville town (part)
6,084	2,705	3,025	24	138	11	15	166	Township 12, Paw Creek
30,998	24,897	4,146	128	1,154	14	96	563	Township 13, Morning Star
19,648	15,946	2,325	76	880	8	64	349	Matthews town (part)
9,519	7,745	1,342	33	212	6	18	163	Mint Hill town (part)
386	357	16	3	6	0	0	4	Stallings town (part)
5,972	3,908	1,621	30	252	9	32	120	Township 14, Pineville
5,972	3,908	1,621	30	252	9	32	120	Pineville town
26,784	22,960	2,450	48	803	16	56	451	Township 15, Huntersville
144	118	14	0	8	0	0	4	Cornelius town (part)
25,803	22,133	2,350	45	765	16	54	440	Huntersville town (part)
14,948	14,656	53	36	46	1	9	147	Mitchell County
1,779	1,742	9	6	0	0	0	22	Bakersville township
452	433	3	2	0	0	0	14	Bakersville town

Table 3.

Race and Hispanic or Latino Origin: 2010—Con.

[For information on confidentiality protection, nonsampling error, and definitions, see Selected Appendixes at <www.census.gov/prod/cen2010/cph-1-a.pdf>]

State County County Subdivision Place	Total population	Race							Hispanic or Latino (of any race)
		One race						Two or More Races	
		White	Black or African American	American Indian and Alaska Native	Asian	Native Hawaiian and Other Pacific Islander	Some Other Race		
Mitchell County—Con.									
Bradshaw township.....	399	397	0	0	0	0	0	2	0
Cane Creek township.....	771	757	1	0	1	0	0	12	2
Fork Mountain-Little Rock Creek township...	774	724	3	7	2	0	27	11	41
Grassy Creek township.....	8,267	7,763	41	47	40	0	311	65	475
Spruce Pine town.....	2,175	2,001	9	16	18	0	107	24	165
Harrell township.....	1,179	1,158	1	1	3	0	8	8	14
Poplar township.....	239	237	0	0	0	0	0	2	3
Red Hill township.....	361	356	0	0	0	0	1	4	8
Snow Creek township.....	1,779	1,703	3	4	4	1	33	31	57
Montgomery County.....	27,798	19,162	5,231	120	441	3	2,439	402	3,926
Biscoe township.....	5,765	3,141	932	37	32	1	1,486	136	2,208
Biscoe town (part).....	1,656	829	341	4	13	1	440	28	590
Candor town.....	840	460	90	16	3	0	242	29	341
Cheek Creek township.....	628	568	27	2	0	0	21	10	42
Eldorado township.....	1,873	1,830	16	5	5	0	3	14	5
Little River township.....	851	812	19	1	3	2	7	7	12
Mount Gilead township.....	2,995	1,253	1,512	11	154	0	28	37	60
Mount Gilead town (part).....	1,177	483	661	1	8	0	6	18	14
Ophir township.....	641	630	1	1	4	0	1	4	8
Pee Dee township.....	1,434	1,194	141	6	63	0	15	15	24
Mount Gilead town (part).....	4	4	0	0	0	0	0	0	0
Rocky Springs township.....	2,369	946	918	8	16	0	444	37	672
Star township.....	3,147	2,783	173	7	16	0	118	50	370
Biscoe town (part).....	44	35	7	0	0	0	2	0	14
Star town.....	876	684	85	5	2	0	70	30	189
Troy township.....	6,270	4,294	1,461	35	92	0	307	81	504
Troy town.....	3,189	1,879	1,013	22	32	0	195	48	330
Uwharrie township.....	1,825	1,711	31	7	56	0	9	11	21
Moore County.....	88,247	70,913	11,839	732	754	64	2,426	1,519	5,261
Township 1, Carthage.....	6,820	5,419	1,108	62	47	0	50	134	192
Carthage town (part).....	2,199	1,553	528	15	15	0	28	60	73
Township 2, Bensalem.....	3,319	2,346	586	20	14	0	313	40	422
Robbins town (part).....	1	1	0	0	0	0	0	0	0
Seven Lakes CDP (part).....	0	0	0	0	0	0	0	0	0
Township 3, Sheffield.....	5,770	4,654	345	22	13	18	670	48	1,181
Robbins town (part).....	969	683	24	7	0	17	223	15	530
Township 4, Ritter.....	2,753	2,339	229	12	1	16	119	37	294
Robbins town (part).....	127	107	4	0	0	0	12	4	22
Township 5, Deep River.....	409	364	40	0	0	0	4	1	11
Township 6, Greenwood.....	3,877	3,233	414	48	15	0	68	99	211
Cameron town.....	285	203	64	6	1	0	0	11	6
Township 7, McNeill.....	18,592	15,133	2,491	117	149	9	411	282	954
Carthage town (part).....	6	6	0	0	0	0	0	0	0
Pinehurst village (part).....	259	255	1	0	0	0	0	3	1
Southern Pines town (part).....	9,091	6,775	1,944	46	75	3	146	102	369
Vass town.....	720	573	94	19	0	1	22	11	69
Whispering Pines village.....	2,928	2,796	37	6	29	3	18	39	86
Township 8, Sandhills.....	17,032	11,521	4,178	272	227	15	397	422	961
Aberdeen town.....	6,350	4,311	1,566	82	113	0	95	183	323
Foxfire village (part).....	8	8	0	0	0	0	0	0	0
Pinebluff town.....	1,337	1,086	158	21	7	0	30	35	79
Pinehurst village (part).....	13	3	10	0	0	0	0	0	0
Southern Pines town (part).....	3,076	1,912	1,015	26	28	5	17	73	106
Township 9, Mineral Springs.....	25,915	22,874	2,065	134	249	3	266	324	744
Carthage town (part).....	0	0	0	0	0	0	0	0	0
Foxfire village (part).....	894	802	77	3	4	0	3	5	6
Pinehurst village (part).....	12,852	11,924	483	53	167	1	69	155	278
Seven Lakes CDP (part).....	4,888	4,616	148	9	36	0	30	49	99
Southern Pines town (part).....	167	161	0	2	1	0	3	0	7
Taylor town.....	722	231	469	3	6	0	3	10	7
Township 10, Little River.....	3,760	3,030	383	45	39	3	128	132	291
Nash County.....	95,840	53,531	35,650	657	747	19	3,677	1,559	6,015
Bailey township.....	4,397	2,834	935	19	10	0	506	93	754
Bailey town.....	569	375	116	0	0	0	70	8	76
Castalia township.....	2,030	1,265	642	18	11	0	55	39	90
Castalia town.....	268	139	101	6	5	0	10	7	24
Coopers township.....	3,625	3,206	216	15	3	0	146	39	254
Dry Wells township.....	3,702	2,296	931	37	13	1	351	73	560
Middlesex town.....	822	433	243	6	0	1	119	20	133
Ferrells township.....	2,946	2,087	531	11	5	1	257	54	362
Griffins township.....	2,890	1,090	1,624	63	2	0	58	53	78
Jackson township.....	3,143	1,891	499	22	2	0	677	52	1,033
Mannings township.....	5,349	3,092	1,873	30	14	2	245	93	336
Momeyer town.....	224	199	19	0	0	2	1	3	1
Spring Hope town.....	1,320	619	620	9	7	0	43	22	55
Nashville township.....	10,238	6,000	3,890	61	39	2	113	133	222
Nashville town (part).....	5,349	2,739	2,437	32	22	1	46	72	86
Red Oak town (part).....	0	0	0	0	0	0	0	0	0

Table 3.

Race and Hispanic or Latino Origin: 2010—Con.

[For information on confidentiality protection, nonsampling error, and definitions, see Selected Appendixes at <www.census.gov/prod/cen2010/cph-1-a.pdf>]

Not Hispanic or Latino								State County County Subdivision Place
Total	One race						Two or More Races	
	White	Black or African American	American Indian and Alaska Native	Asian	Native Hawaiian and Other Pacific Islander	Some Other Race		
399	397	0	0	0	0	0	2	Mitchell County—Con.
769	755	1	0	1	0	0	12	Bradshaw township
733	714	3	5	2	0	0	9	Cane Creek township
7,792	7,629	36	20	37	0	8	62	Fork Mountain-Little Rock Creek township
2,010	1,959	4	8	15	0	1	23	Grassy Creek township
1,165	1,152	1	1	3	0	0	8	Spruce Pine town
236	234	0	0	0	0	0	2	Harrell township
353	350	0	0	0	0	0	3	Poplar township
1,722	1,683	3	4	3	1	1	27	Red Hill township
								Snow Creek township
23,872	17,875	5,182	102	439	3	16	255	Montgomery County
3,557	2,526	916	24	30	1	0	60	Biscoe township
1,066	699	336	3	11	1	0	16	Biscoe town (part)
499	391	90	10	3	0	0	5	Candor town
586	555	25	2	0	0	0	4	Cheek Creek township
1,868	1,828	16	5	5	0	0	14	Eldorado township
839	807	19	1	3	2	0	7	Little River township
2,935	1,238	1,499	9	154	0	1	34	Mount Gilead township
1,163	480	657	0	8	0	1	17	Mount Gilead town (part)
633	624	0	1	4	0	1	3	Ophir township
1,410	1,188	141	6	63	0	0	12	Pee Dee township
4	4	0	0	0	0	0	0	Mount Gilead town (part)
1,697	736	909	8	16	0	2	26	Rocky Springs township
2,777	2,563	173	4	16	0	0	21	Star township
30	23	7	0	0	0	0	0	Biscoe town (part)
687	588	85	2	2	0	0	10	Star town
5,766	4,110	1,454	35	92	0	10	65	Troy township
2,859	1,745	1,006	22	32	0	9	45	Troy town
1,804	1,700	30	7	56	0	2	9	Uwharrie township
82,986	68,487	11,727	689	736	25	93	1,229	Moore County
6,628	5,309	1,102	58	47	0	2	110	Township 1, Carthage
2,126	1,525	524	11	15	0	1	50	Carthage town (part)
2,897	2,249	584	20	14	0	0	30	Township 2, Bensalem
1	1	0	0	0	0	0	0	Robbins town (part)
0	0	0	0	0	0	0	0	Seven Lakes CDP (part)
4,589	4,179	344	16	13	1	5	31	Township 3, Sheffield
439	406	24	1	0	0	2	6	Robbins town (part)
2,459	2,194	225	12	1	0	0	27	Township 4, Ritter
105	97	4	0	0	0	0	4	Robbins town (part)
398	357	40	0	0	0	0	1	Township 5, Deep River
3,666	3,116	413	39	15	0	3	80	Township 6, Greenwood
279	203	64	0	1	0	0	11	Cameron town
17,638	14,669	2,462	110	145	8	10	234	Township 7, McNeill
6	6	0	0	0	0	0	0	Carthage town (part)
258	254	1	0	0	0	0	3	Pinehurst village (part)
8,722	6,577	1,935	42	72	2	5	89	Southern Pines town (part)
651	533	87	19	0	1	0	11	Vass town
2,842	2,737	37	4	29	3	2	30	Whispering Pines village
16,071	11,063	4,137	257	216	12	40	346	Township 8, Sandhills
6,027	4,116	1,553	82	108	0	18	150	Aberdeen town
8	8	0	0	0	0	0	0	Foxfire village (part)
1,258	1,048	151	21	7	0	5	26	Pinebluff town
13	3	10	0	0	0	0	0	Pinehurst village (part)
2,970	1,845	1,012	23	27	4	4	55	Southern Pines town (part)
25,171	22,439	2,056	133	246	3	28	266	Township 9, Mineral Springs
0	0	0	0	0	0	0	0	Carthage town (part)
888	798	77	3	4	0	1	5	Foxfire village (part)
12,574	11,736	481	53	164	1	11	128	Pinehurst village (part)
4,789	4,549	146	9	36	0	2	47	Seven Lakes CDP (part)
160	157	0	2	1	0	0	0	Southern Pines town (part)
715	226	469	3	6	0	3	8	Taylor town
3,469	2,912	364	44	39	1	5	104	Township 10, Little River
89,825	51,770	35,449	567	713	17	112	1,197	Nash County
3,643	2,652	923	15	5	0	1	47	Bailey township
493	370	115	0	0	0	0	8	Bailey town
1,940	1,252	639	12	9	0	1	27	Castalia township
244	135	101	0	4	0	0	4	Castalia town
3,371	3,124	214	5	3	0	4	21	Coopers township
3,142	2,132	926	16	13	0	2	53	Dry Wells township
689	419	243	6	0	0	1	20	Middlesex town
2,584	1,988	531	10	5	1	3	46	Ferrells township
2,812	1,077	1,621	62	2	0	4	46	Griffins township
2,110	1,577	493	8	2	0	4	26	Jackson township
5,013	3,026	1,861	29	13	2	9	73	Mannings township
223	199	19	0	0	2	0	3	Momeyer town
1,265	610	613	9	7	0	6	20	Spring Hope town
10,016	5,926	3,868	58	39	2	6	117	Nashville township
5,263	2,720	2,423	31	22	1	2	64	Nashville town (part)
0	0	0	0	0	0	0	0	Red Oak town (part)

Table 3.

Race and Hispanic or Latino Origin: 2010—Con.

[For information on confidentiality protection, nonsampling error, and definitions, see Selected Appendixes at <www.census.gov/prod/cen2010/cph-1-a.pdf>]

State County County Subdivision Place	Total population	Race							Hispanic or Latino (of any race)
		One race						Two or More Races	
		White	Black or African American	American Indian and Alaska Native	Asian	Native Hawaiian and Other Pacific Islander	Some Other Race		
Nash County—Con.									
North Whitakers township.....	2,471	978	1,404	19	6	0	24	40	42
Whitakers town (part).....	342	127	202	1	3	0	7	2	12
Oak Level township.....	6,995	4,259	2,278	41	79	3	235	100	415
Nashville town (part).....	3	3	0	0	0	0	0	0	0
Rocky Mount city (part).....	2,829	985	1,510	26	53	0	192	63	310
Red Oak township.....	3,581	3,135	337	39	10	0	27	33	53
Dortches town (part).....	120	115	1	0	0	0	4	0	4
Red Oak town (part).....	3,003	2,616	299	26	10	0	23	29	43
Rocky Mount township.....	16,257	5,739	9,909	84	92	4	206	223	395
Rocky Mount city (part).....	11,998	2,711	8,883	74	44	3	124	159	238
Sharpsburg town (part).....	1,252	658	538	2	12	0	11	31	32
South Whitakers township.....	3,197	1,316	1,585	27	20	1	170	78	268
Dortches town (part).....	3	3	0	0	0	0	0	0	0
Red Oak town (part).....	134	108	18	3	0	0	5	0	4
Rocky Mount city (part).....	2,000	756	1,011	18	20	1	146	48	212
Stony Creek township.....	25,019	14,343	8,996	171	441	5	607	456	1,153
Dortches town (part).....	812	548	225	2	5	0	16	16	31
Red Oak town (part).....	293	266	15	1	7	0	3	1	12
Rocky Mount city (part).....	23,126	12,868	8,646	163	428	5	580	436	1,086
New Hanover County.....	202,667	160,298	29,907	1,005	2,410	130	4,852	4,065	10,716
Cape Fear township.....	18,388	13,513	3,706	149	161	12	451	396	1,029
Blue Clay Farms CDP.....	33	17	13	0	1	0	1	1	0
Castle Hayne CDP.....	1,202	966	157	7	5	0	49	18	57
Hightsville CDP.....	739	461	245	11	2	0	5	15	19
Kings Grant CDP (part).....	1,402	1,132	195	9	11	3	30	22	71
Murraysville CDP (part).....	2,697	2,347	218	7	40	0	25	60	101
Northchase CDP.....	3,747	2,944	574	28	64	0	48	89	158
Skippers Corner CDP.....	2,785	1,990	570	41	10	1	115	58	289
Wrightsboro CDP (part).....	4,896	2,934	1,647	41	18	8	129	119	276
Federal Point township.....	25,469	23,431	1,005	154	209	12	271	387	679
Carolina Beach town.....	5,706	5,483	41	40	22	3	36	81	94
Kure Beach town.....	2,012	1,952	17	7	12	0	7	17	36
Myrtle Grove CDP (part).....	4,278	3,968	167	24	20	3	37	59	77
Sea Breeze CDP.....	1,969	1,736	162	12	22	1	6	30	31
Silver Lake CDP (part).....	1,286	1,084	100	6	25	1	59	11	86
Harnett township.....	37,561	32,237	3,234	129	568	21	751	621	1,599
Bayshore CDP.....	3,393	3,165	85	5	38	1	56	43	123
Kings Grant CDP (part).....	6,711	5,183	968	47	77	8	296	132	484
Murraysville CDP (part).....	11,518	8,967	1,725	38	236	8	307	237	647
Ogden CDP.....	6,766	6,388	120	24	75	3	46	110	175
Porters Neck CDP.....	6,204	5,716	239	11	123	1	35	79	137
Wrightsboro CDP (part).....	0	0	0	0	0	0	0	0	0
Wrightsville Beach town.....	2,477	2,425	8	4	16	0	8	16	27
Masonboro township.....	14,773	12,831	804	59	209	7	562	301	922
Myrtle Grove CDP (part).....	4,597	4,286	118	5	83	4	35	66	107
Silver Lake CDP (part).....	4,312	3,272	394	27	20	2	477	120	636
Wilmington township.....	106,476	78,286	21,158	514	1,263	78	2,817	2,360	6,487
Wilmington city.....	106,476	78,286	21,158	514	1,263	78	2,817	2,360	6,487
Northampton County.....	22,099	8,668	12,895	101	39	2	181	213	305
Gaston township.....	5,973	2,394	3,413	32	21	0	51	62	80
Gaston town.....	1,152	657	453	9	4	0	18	11	26
Jackson township.....	980	406	567	1	0	0	3	3	7
Jackson town (part).....	513	289	219	1	0	0	3	1	5
Kirby township.....	3,701	2,083	1,547	11	2	0	22	36	51
Conway town.....	836	412	399	0	0	0	13	12	20
Severn town.....	276	189	86	0	0	0	0	1	4
Oconeechee township.....	2,153	208	1,911	10	0	2	1	21	15
Garysburg town.....	1,057	25	1,008	10	0	1	0	13	8
Pleasant Hill township.....	604	173	422	7	0	0	0	2	1
Rich Square township.....	3,214	1,083	2,047	24	6	0	17	37	42
Rich Square town.....	958	344	600	4	0	0	0	10	14
Woodland town.....	809	398	382	6	4	0	11	8	9
Roanoke township.....	2,143	748	1,298	10	9	0	53	25	67
Lasker town.....	122	93	18	0	4	0	4	3	4
Seaboard township.....	1,494	543	933	4	1	0	3	10	5
Jackson town (part).....	0	0	0	0	0	0	0	0	0
Seaboard town.....	632	149	471	1	1	0	1	9	1
Wiccacanee township.....	1,837	1,030	757	2	0	0	31	17	37
Onslow County.....	177,772	131,590	27,672	1,238	3,355	487	5,679	7,751	17,896
Camp Lejeune UT.....	29,111	22,424	3,381	269	534	89	1,124	1,290	4,265
Holly Ridge town (part).....	0	0	0	0	0	0	0	0	0
Jacksonville city (part).....	27,771	21,289	3,289	249	510	86	1,086	1,262	4,085
Sneads Ferry CDP (part).....	4	4	0	0	0	0	0	0	0
Hofmann Forest UT.....	5	5	0	0	0	0	0	0	0
Jacksonville township.....	70,537	46,340	15,718	455	1,741	230	2,683	3,370	7,602
Half Moon CDP (part).....	7,863	5,285	1,670	56	178	31	224	419	774
Jacksonville city (part).....	42,361	26,164	10,760	253	1,238	122	1,779	2,045	5,021
Piney Green CDP (part).....	0	0	0	0	0	0	0	0	0

Table 3.

Race and Hispanic or Latino Origin: 2010—Con.

[For information on confidentiality protection, nonsampling error, and definitions, see Selected Appendixes at <www.census.gov/prod/cen2010/cph-1-a.pdf>]

Not Hispanic or Latino								State County County Subdivision Place
Total	One race						Two or More Races	
	White	Black or African American	American Indian and Alaska Native	Asian	Native Hawaiian and Other Pacific Islander	Some Other Race		
2,429	972	1,396	17	6	0	1	37	Nash County—Con.
330	127	197	1	3	0	0	2	North Whitakers township
6,580	4,113	2,267	40	59	3	11	87	Whitakers town (part)
3	3	0	0	0	0	0	0	Oak Level township
2,519	896	1,501	25	36	0	6	55	Nashville town (part)
3,528	3,117	335	35	10	0	5	26	Rocky Mount city (part)
116	115	1	0	0	0	0	0	Red Oak township
2,960	2,599	298	26	10	0	5	22	Dortches town (part)
15,862	5,626	9,867	75	91	4	20	179	Red Oak town (part)
11,760	2,649	8,846	67	43	3	15	137	Rocky Mount township
1,220	649	538	2	12	0	0	19	Rocky Mount city (part)
2,929	1,262	1,574	20	20	0	11	42	Sharpsburg town (part)
3	3	0	0	0	0	0	0	South Whitakers township
130	108	18	3	0	0	1	0	Dortches town (part)
1,788	713	1,001	11	20	0	9	34	Red Oak town (part)
23,866	13,926	8,934	165	436	5	30	370	Rocky Mount city (part)
781	531	225	2	5	0	2	16	Stony Creek township
281	254	15	1	7	0	3	1	Dortches town (part)
22,040	12,495	8,584	158	423	5	25	350	Red Oak town (part)
								Rocky Mount city (part)
191,951	155,631	29,469	798	2,380	108	353	3,212	New Hanover County
17,359	13,041	3,672	127	160	12	40	307	Cape Fear township
33	17	13	0	1	0	1	1	Blue Clay Farms CDP
1,145	956	157	7	5	0	5	15	Castle Hayne CDP
720	448	245	11	2	0	1	13	Hightsville CDP
1,331	1,091	195	6	11	3	5	20	Kings Grant CDP (part)
2,596	2,289	215	7	40	0	2	43	Murraysville CDP (part)
3,589	2,861	561	27	64	0	7	69	Northchase CDP
2,496	1,837	570	33	9	1	6	40	Skippers Corner CDP
4,620	2,826	1,629	31	18	8	12	96	Wrightsboro CDP (part)
24,790	23,084	978	144	206	10	43	325	Federal Point township
5,612	5,435	41	37	22	2	4	71	Carolina Beach town
1,976	1,923	15	7	12	0	4	15	Kure Beach town
4,201	3,925	166	24	20	3	15	48	Myrtle Grove CDP (part)
1,938	1,721	157	10	22	1	2	25	Sea Breeze CDP
1,200	1,055	97	6	25	0	7	10	Silver Lake CDP (part)
35,962	31,518	3,195	102	563	18	49	517	Harnett township
3,270	3,106	82	3	38	1	5	35	Bayshore CDP
6,227	5,022	955	37	77	7	11	118	Kings Grant CDP (part)
10,871	8,685	1,707	29	234	7	21	188	Murraysville CDP (part)
6,591	6,287	118	19	73	2	1	91	Ogden CDP
6,067	5,626	236	10	122	1	7	65	Porters Neck CDP
0	0	0	0	0	0	0	0	Wrightsboro CDP (part)
2,450	2,402	8	4	16	0	4	16	Wrightsville Beach town
13,851	12,556	774	46	205	7	26	237	Masonboro township
4,490	4,224	113	5	82	4	6	56	Myrtle Grove CDP (part)
3,676	3,174	384	16	19	2	6	75	Silver Lake CDP (part)
99,989	75,432	20,850	379	1,246	61	195	1,826	Wilmington township
99,989	75,432	20,850	379	1,246	61	195	1,826	Wilmington city
21,794	8,596	12,847	90	38	1	30	192	Northampton County
5,893	2,379	3,395	29	20	0	14	56	Gaston township
1,126	649	453	9	4	0	0	11	Gaston town
973	404	565	1	0	0	0	3	Jackson township
508	287	219	1	0	0	0	1	Jackson town (part)
3,650	2,057	1,544	11	2	0	3	33	Kirby township
816	406	399	0	0	0	0	11	Conway town
272	186	86	0	0	0	0	0	Severn town
2,138	207	1,902	9	0	1	0	19	Oconeechee township
1,049	25	1,004	9	0	0	0	11	Garysburg town
603	173	421	7	0	0	0	2	Pleasant Hill township
3,172	1,070	2,039	17	6	0	10	30	Rich Square township
944	340	597	4	0	0	0	3	Rich Square town
800	394	382	6	4	0	6	8	Woodland town
2,076	740	1,294	10	9	0	0	23	Roanoke township
118	93	18	0	4	0	0	3	Lasker town
1,489	542	933	4	1	0	0	9	Seaboard township
0	0	0	0	0	0	0	0	Jackson town (part)
631	149	471	1	1	0	0	9	Seaboard town
1,800	1,024	754	2	0	0	3	17	Wiccacanee township
159,876	122,558	26,577	1,013	3,163	438	290	5,837	Onslow County
24,846	19,971	3,141	200	497	74	39	924	Camp Lejeune UT
0	0	0	0	0	0	0	0	Holly Ridge town (part)
23,686	18,958	3,059	184	475	72	37	901	Jacksonville city (part)
4	4	0	0	0	0	0	0	Sneads Ferry CDP (part)
5	5	0	0	0	0	0	0	Hofmann Forest UT
62,935	42,839	15,145	381	1,643	216	159	2,552	Jacksonville township
7,089	4,903	1,609	52	159	30	21	315	Half Moon CDP (part)
37,340	23,832	10,388	206	1,178	112	93	1,531	Jacksonville city (part)
0	0	0	0	0	0	0	0	Piney Green CDP (part)

Table 3.

Race and Hispanic or Latino Origin: 2010—Con.

[For information on confidentiality protection, nonsampling error, and definitions, see Selected Appendixes at <www.census.gov/prod/cen2010/cph-1-a.pdf>]

State County County Subdivision Place	Total population	Race							Two or More Races	Hispanic or Latino (of any race)
		One race								
		White	Black or African American	American Indian and Alaska Native	Asian	Native Hawaiian and Other Pacific Islander	Some Other Race			
Onslow County—Con.										
Jacksonville township—Con.										
Pumpkin Center CDP.....	2,222	1,525	385	16	74	23	63	136	225	
Richlands township.....	20,615	16,582	2,423	114	193	32	537	734	1,668	
Half Moon CDP (part).....	489	404	66	0	4	0	1	14	42	
Richlands town.....	1,520	1,123	276	4	15	2	28	72	125	
Stump Sound township.....	17,336	15,185	1,079	110	149	27	288	498	948	
Holly Ridge town (part).....	1,268	1,083	108	2	13	1	22	39	71	
North Topsail Beach town.....	743	701	13	4	10	3	8	4	24	
Sneads Ferry CDP (part).....	2,642	2,441	98	9	21	1	24	48	92	
Surf City town (part).....	292	287	1	0	0	0	0	4	2	
Swansboro township.....	19,417	16,722	1,084	127	297	46	369	772	1,324	
Swansboro town.....	2,663	2,393	93	11	48	1	24	93	121	
White Oak township.....	20,751	14,332	3,987	163	441	63	678	1,087	2,089	
Jacksonville city (part).....	13	7	6	0	0	0	0	0	0	
Piney Green CDP (part).....	13,293	8,420	2,978	96	374	57	561	807	1,628	
Orange County.....	133,801	99,495	15,928	570	9,023	41	5,341	3,403	11,017	
Bingham township.....	6,527	5,479	645	21	45	3	205	129	428	
Cedar Grove township.....	5,222	3,817	1,092	43	15	0	158	97	316	
Chapel Hill township.....	87,971	64,454	8,646	310	8,638	24	3,549	2,350	7,392	
Carrboro town.....	19,582	13,891	1,969	82	1,596	8	1,471	565	2,706	
Chapel Hill town (part).....	54,397	39,296	5,322	172	6,632	14	1,470	1,491	3,501	
Durham city (part).....	6	5	1	0	0	0	0	0	0	
Cheeks township.....	9,313	6,976	1,839	40	64	10	202	182	581	
Efland CDP.....	734	458	234	0	6	7	25	4	54	
Mebane city (part).....	1,793	1,295	357	4	34	3	48	52	174	
Eno township.....	7,501	5,941	556	48	61	0	669	226	1,054	
Durham city (part).....	24	13	8	0	0	0	0	3	6	
Hillsborough town (part).....	0	0	0	0	0	0	0	0	0	
Hillsborough township.....	13,809	9,747	2,896	97	183	3	513	370	1,155	
Hillsborough town (part).....	6,087	3,830	1,793	38	101	2	198	125	404	
Little River township.....	3,458	3,081	254	11	17	1	45	49	91	
Pamlico County.....	13,144	10,032	2,632	77	50	11	163	179	412	
Township 1.....	2,697	2,345	258	18	11	1	32	32	60	
Grantsboro town (part).....	195	154	33	1	3	0	4	0	4	
Township 2.....	2,909	2,458	374	11	10	0	16	40	67	
Oriental town.....	900	832	51	1	3	0	2	11	10	
Township 3.....	2,546	1,876	563	8	10	0	46	43	77	
Alliance town.....	776	626	123	2	3	0	16	6	24	
Bayboro town (part).....	688	340	322	2	5	0	4	15	13	
Grantsboro town (part).....	493	413	37	4	1	0	26	12	35	
Stonewall town.....	281	215	57	0	1	0	0	8	5	
Township 4.....	2,268	1,123	1,072	16	5	2	26	24	64	
Bayboro town (part).....	575	193	367	14	1	0	0	0	27	
Hobucken CDP.....	129	127	0	0	0	0	1	1	1	
Mesic town.....	220	86	133	0	0	0	1	0	0	
Vandemere town.....	254	119	116	1	1	2	8	7	12	
Township 5.....	2,724	2,230	365	24	14	8	43	40	144	
Arapahoe town.....	556	491	30	1	0	8	18	8	49	
Minnesott Beach town.....	440	415	8	1	5	0	5	6	31	
Pasquotank County.....	40,661	23,059	15,355	141	454	19	737	896	1,642	
Elizabeth City township.....	11,741	4,241	6,691	48	101	9	399	252	751	
Elizabeth City city (part).....	11,423	4,002	6,637	48	101	9	377	249	729	
Mount Hermon township.....	6,927	4,581	1,968	25	84	4	101	164	245	
Elizabeth City city (part).....	1,748	1,059	599	3	13	1	25	48	64	
Newland township.....	2,791	1,632	1,054	9	5	1	13	77	51	
Nixonton township.....	9,170	5,373	3,334	27	119	2	114	201	268	
Elizabeth City city (part).....	4,286	1,585	2,476	12	61	0	46	106	104	
Providence township.....	8,351	5,815	2,090	32	133	2	96	183	296	
Elizabeth City city (part).....	1,181	699	377	4	54	0	21	26	46	
Salem township.....	1,681	1,417	218	0	12	1	14	19	31	
Pender County.....	52,217	39,756	9,269	291	207	18	1,742	934	3,194	
Burgaw township.....	8,405	5,348	2,527	51	23	5	315	136	580	
Burgaw town.....	3,872	2,084	1,534	32	17	4	137	64	280	
St. Helena village.....	389	291	83	3	0	0	11	1	16	
Canetuck township.....	370	204	135	1	0	0	19	11	20	
Caswell township.....	1,418	993	335	2	3	0	58	27	110	
Atkinson town (part).....	299	253	23	0	0	0	21	2	28	
Columbia township.....	2,304	899	1,172	11	4	1	183	34	238	
Atkinson town (part).....	0	0	0	0	0	0	0	0	0	
Grady township.....	2,368	1,432	797	21	3	0	58	57	112	
Holly township.....	2,360	1,377	893	17	6	0	25	42	56	
Long Creek township.....	2,241	1,723	410	14	9	0	56	29	135	
Rocky Point township.....	7,266	5,283	976	66	22	2	704	213	1,123	
Rocky Point CDP.....	1,602	989	186	13	8	2	354	50	510	
Topsail township.....	21,253	19,548	1,028	98	132	6	138	303	489	
Hampstead CDP.....	4,083	3,751	199	7	19	0	54	53	133	
Surf City town (part).....	1,561	1,489	16	3	22	3	14	14	56	

Table 3.

Race and Hispanic or Latino Origin: 2010—Con.

[For information on confidentiality protection, nonsampling error, and definitions, see Selected Appendixes at <www.census.gov/prod/cen2010/cph-1-a.pdf>]

Not Hispanic or Latino								State County County Subdivision Place
Total	One race						Two or More Races	
	White	Black or African American	American Indian and Alaska Native	Asian	Native Hawaiian and Other Pacific Islander	Some Other Race		
1,997	1,424	366	9	72	23	1	102	Onslow County—Con. Jacksonville township—Con.
18,947	15,777	2,326	92	173	25	27	527	Pumpkin Center CDP
447	367	66	0	4	0	0	10	Richlands township
1,395	1,052	268	4	15	2	1	53	Half Moon CDP (part)
16,388	14,648	1,042	96	143	23	17	419	Richlands town
1,197	1,037	107	2	13	1	1	36	Stump Sound township
719	687	11	4	10	3	0	4	Holly Ridge town (part)
2,550	2,383	96	9	16	1	0	45	North Topsail Beach town
290	285	1	0	0	0	0	4	Sneads Ferry CDP (part)
18,093	15,983	1,049	115	280	44	16	606	Surf City town (part)
2,542	2,317	87	10	45	1	1	81	Swansboro township
18,662	13,335	3,874	129	427	56	32	809	Swansboro town
13	7	6	0	0	0	0	0	White Oak township
11,665	7,674	2,884	72	361	50	25	599	Jacksonville city (part)
								Piney Green CDP (part)
122,784	94,671	15,722	383	8,996	35	316	2,661	Orange County
6,099	5,298	630	20	44	3	8	96	Bingham township
4,906	3,703	1,084	25	15	0	7	72	Cedar Grove township
80,579	61,072	8,521	232	8,613	20	230	1,891	Chapel Hill township
16,876	12,794	1,933	49	1,585	7	78	430	Carrboro town
50,896	37,492	5,252	151	6,619	11	131	1,240	Chapel Hill town (part)
6	5	1	0	0	0	0	0	Durham city (part)
8,732	6,656	1,825	20	64	10	18	139	Cheeks township
680	428	234	0	6	7	1	4	Efland CDP
1,619	1,186	354	2	34	3	4	36	Mebane city (part)
6,447	5,651	541	22	60	0	17	156	Eno township
18	7	8	0	0	0	0	3	Durham city (part)
0	0	0	0	0	0	0	0	Hillsborough town (part)
12,654	9,248	2,867	59	183	2	24	271	Hillsborough township
5,683	3,649	1,777	31	101	1	13	111	Hillsborough town (part)
3,367	3,043	254	5	17	0	12	36	Little River township
12,732	9,828	2,618	72	48	10	6	150	Pamlico County
2,637	2,319	257	16	10	0	3	32	Township 1
191	154	33	1	3	0	0	0	Grantsboro town (part)
2,842	2,413	372	11	10	0	2	34	Township 2
890	823	51	1	3	0	1	11	Oriental town
2,469	1,859	559	7	9	0	0	35	Township 3
752	620	122	1	3	0	0	6	Alliance town
675	333	322	2	5	0	0	13	Bayboro town (part)
458	411	34	4	0	0	0	9	Grantsboro town (part)
276	213	57	0	1	0	0	5	Stonewall town
2,204	1,089	1,072	16	5	2	1	19	Township 4
548	166	367	14	1	0	0	0	Bayboro town (part)
128	127	0	0	0	0	0	1	Hobucken CDP
220	86	133	0	0	0	1	0	Mesic town
242	117	116	1	1	2	0	5	Vandemere town
2,580	2,148	358	22	14	8	0	30	Township 5
507	461	29	1	0	8	0	8	Arapahoe town
409	389	8	1	5	0	0	6	Minnesott Beach town
39,019	22,369	15,256	124	449	15	63	743	Pasquotank County
10,990	3,969	6,650	41	99	5	19	207	Elizabeth City township
10,694	3,730	6,596	41	99	5	19	204	Elizabeth City city (part)
6,682	4,484	1,955	18	83	4	10	128	Mount Hermon township
1,684	1,029	594	2	13	1	7	38	Elizabeth City city (part)
2,740	1,625	1,042	9	5	1	0	58	Newland township
8,902	5,233	3,318	26	119	2	24	180	Nixonton township
4,182	1,540	2,465	12	61	0	8	96	Elizabeth City city (part)
8,055	5,661	2,073	30	131	2	7	151	Providence township
1,135	683	371	4	54	0	2	21	Elizabeth City city (part)
1,650	1,397	218	0	12	1	3	19	Salem township
49,023	38,568	9,208	237	197	11	61	741	Pender County
7,825	5,122	2,510	48	22	1	10	112	Burgaw township
3,592	1,972	1,519	31	17	0	2	51	Burgaw town
373	285	83	3	0	0	1	1	St. Helena village
350	203	135	1	0	0	0	11	Canetuck township
1,308	952	334	2	3	0	0	17	Caswell township
271	247	23	0	0	0	0	1	Atkinson town (part)
2,066	867	1,167	2	4	1	1	24	Columbia township
0	0	0	0	0	0	0	0	Atkinson town (part)
2,256	1,394	797	18	3	0	0	44	Grady township
2,304	1,359	883	17	4	0	2	39	Holly township
2,106	1,652	409	12	9	0	2	22	Long Creek township
6,143	4,941	971	40	16	2	11	162	Rocky Point township
1,092	867	184	3	2	2	1	33	Rocky Point CDP
20,764	19,227	1,016	92	131	6	32	260	Topsail township
3,950	3,673	198	5	19	0	12	43	Hampstead CDP
1,505	1,451	16	3	22	3	1	9	Surf City town (part)

Table 3.

Race and Hispanic or Latino Origin: 2010—Con.

[For information on confidentiality protection, nonsampling error, and definitions, see Selected Appendixes at <www.census.gov/prod/cen2010/cph-1-a.pdf>]

State County County Subdivision Place	Total population	Race						Two or More Races	Hispanic or Latino (of any race)
		One race							
		White	Black or African American	American Indian and Alaska Native	Asian	Native Hawaiian and Other Pacific Islander	Some Other Race		
Pender County—Con.									
Topsail township—Con.									
Topsail Beach town.....	368	355	6	2	1	0	1	3	2
Union township.....	4,232	2,949	996	10	5	4	186	82	331
Wallace town (part).....	0	0	0	0	0	0	0	0	0
Watha town.....	190	161	15	1	0	0	10	3	14
Perquimans County.....	13,453	9,694	3,347	41	38	2	157	174	286
Belvidere township.....	1,302	1,043	238	0	1	1	4	15	18
Bethel township.....	3,848	2,982	770	15	5	1	32	43	57
Hertford town (part).....	340	67	267	0	0	0	0	6	3
Hertford township.....	2,601	1,537	932	7	9	0	84	32	122
Hertford town (part).....	1,803	930	764	3	8	0	74	24	99
New Hope township.....	3,005	2,387	515	17	15	0	20	51	53
Parkville township.....	2,697	1,745	892	2	8	0	17	33	36
Hertford town (part).....	0	0	0	0	0	0	0	0	0
Winfall town.....	594	340	238	2	5	0	3	6	12
Person County.....	39,464	26,968	10,646	266	116	4	868	596	1,593
Allensville township.....	3,136	2,007	1,034	13	3	0	39	40	66
Bushy Fork township.....	2,516	1,889	493	7	1	0	73	53	131
Cunningham township.....	1,770	1,210	512	4	3	0	23	18	45
Flat River township.....	7,137	5,840	1,007	45	24	0	102	119	177
Rougemont CDP (part).....	122	104	16	0	0	0	0	2	1
Roxboro city (part).....	17	17	0	0	0	0	0	0	0
Holloway township.....	2,362	1,659	564	85	8	0	22	24	44
Mount Tirzah township.....	3,340	2,796	439	13	10	1	44	37	78
Rougemont CDP (part).....	25	15	4	0	0	0	1	5	1
Olive Hill township.....	2,417	2,037	322	9	5	0	22	22	57
Roxboro township.....	15,284	8,427	5,918	83	59	3	518	276	959
Roxboro city (part).....	8,345	3,736	3,917	54	31	2	432	173	730
Woodsdale township.....	1,502	1,103	357	7	3	0	25	7	36
Roxboro city (part).....	0	0	0	0	0	0	0	0	0
Pitt County.....	168,148	99,075	57,257	582	2,613	97	5,136	3,388	9,202
Arthur township.....	6,050	3,229	2,519	15	40	4	107	136	211
Bell Arthur CDP.....	466	288	156	0	5	0	7	10	19
Greenville city (part).....	1,464	592	765	11	26	0	17	53	45
Ayden township.....	7,525	4,278	2,825	41	21	2	238	120	390
Ayden town (part).....	4,928	2,368	2,380	28	12	1	59	80	122
Belvoir township.....	9,334	2,868	4,806	44	39	26	1,261	290	1,806
Belvoir CDP.....	307	184	109	3	0	0	5	6	12
Greenville city (part).....	1,522	133	1,134	1	2	0	197	55	245
Bethel township.....	2,470	1,016	1,369	11	5	1	51	17	74
Bethel town.....	1,577	613	939	4	4	1	11	5	15
Carolina township.....	2,070	1,276	645	12	1	3	100	33	138
Greenville city (part).....	48	0	48	0	0	0	0	0	0
Stokes CDP.....	376	299	70	1	1	0	0	5	1
Chicod township.....	6,645	5,483	766	23	35	8	222	108	350
Falkland township.....	3,682	2,247	1,244	6	60	6	53	66	151
Falkland town.....	96	67	18	0	2	0	5	4	10
Greenville city (part).....	1,460	782	607	4	30	6	10	21	31
Farmville township.....	6,703	3,476	2,880	10	25	0	234	78	389
Farmville town.....	4,654	2,238	2,313	7	20	0	37	39	116
Fountain township.....	1,356	862	443	0	0	0	21	30	38
Fountain town.....	427	199	213	0	0	0	3	12	6
Greenville township.....	49,564	25,092	21,572	192	1,007	17	658	1,026	1,599
Greenville city (part).....	48,550	24,718	20,981	191	991	17	638	1,014	1,564
Grifton township.....	4,900	2,984	1,516	22	14	1	232	131	459
Ayden town (part).....	4	2	2	0	0	0	0	0	0
Grifton town (part).....	2,431	1,347	892	2	1	0	127	62	246
Grimesland township.....	11,746	8,472	2,467	40	101	7	452	207	719
Greenville city (part).....	1,197	760	304	5	40	0	55	33	82
Grimesland town.....	441	265	147	0	0	0	21	8	34
Simpson village.....	416	252	154	0	0	0	7	3	11
Pactolus township.....	8,154	4,359	2,952	30	68	3	600	142	893
Greenville city (part).....	1,967	1,222	581	11	40	0	66	47	105
Swift Creek township.....	1,669	1,483	137	0	1	2	20	26	83
Winterville township.....	46,280	31,950	11,116	136	1,196	17	887	978	1,902
Greenville city (part).....	28,346	19,372	6,852	80	896	11	506	629	1,111
Winterville town.....	9,269	5,825	2,933	31	199	3	102	176	309
Polk County.....	20,510	18,633	918	72	68	2	528	289	1,122
Columbus township.....	6,474	5,969	116	35	33	2	224	95	415
Columbus town (part).....	999	812	36	29	7	0	91	24	154
Cooper Gap township.....	2,206	2,094	23	18	3	0	37	31	87
Green Creek township.....	3,607	3,115	326	10	10	0	94	52	197
Saluda township.....	1,972	1,919	21	2	3	0	7	20	46
Saluda city (part).....	701	670	19	2	2	0	1	7	14
Tryon township.....	3,747	3,297	329	3	11	0	55	52	153
Tryon town.....	1,646	1,316	271	1	6	0	26	26	73
White Oak township.....	2,504	2,239	103	4	8	0	111	39	224

Table 3.

Race and Hispanic or Latino Origin: 2010—Con.

[For information on confidentiality protection, nonsampling error, and definitions, see Selected Appendixes at <www.census.gov/prod/cen2010/cph-1-a.pdf>]

Not Hispanic or Latino									State County County Subdivision Place
Total	One race						Two or More Races		
	White	Black or African American	American Indian and Alaska Native	Asian	Native Hawaiian and Other Pacific Islander	Some Other Race			
								Pender County—Con.	
366	354	6	2	1	0	1	2	Topsail township—Con.	
3,901	2,851	986	5	5	1	3	50	Topsail Beach town	
0	0	0	0	0	0	0	0	Union township	
176	158	15	1	0	0	0	2	Wallace town (part)	
								Watha town	
13,167	9,608	3,328	39	36	2	8	146	Perquimans County	
1,284	1,035	238	0	1	1	0	9	Belvidere township	
3,791	2,966	766	15	5	1	2	36	Bethel township	
337	64	267	0	0	0	0	6	Hertford town (part)	
2,479	1,513	925	6	9	0	3	23	Hertford township	
1,704	918	757	3	8	0	2	16	Hertford town (part)	
2,952	2,363	512	17	13	0	2	45	New Hope township	
2,661	1,731	887	1	8	0	1	33	Parkville township	
0	0	0	0	0	0	0	0	Hertford town (part)	
582	336	233	1	5	0	1	6	Winfall town	
37,871	26,354	10,599	244	115	4	51	504	Person County	
3,070	1,982	1,030	12	3	0	5	38	Allensville township	
2,385	1,840	493	7	0	0	3	42	Bushy Fork townshp	
1,725	1,189	507	4	3	0	4	18	Cunningham township	
6,960	5,775	1,005	42	24	0	7	107	Fiat River township	
121	104	15	0	0	0	0	2	Rougemont CDP (part)	
17	17	0	0	0	0	0	0	Roxboro city (part)	
2,318	1,646	561	80	8	0	1	22	Holloway township	
3,262	2,763	439	9	10	1	5	35	Mount Tirzah township	
24	15	4	0	0	0	0	5	Rougemont CDP (part)	
2,360	2,002	322	8	5	0	4	19	Olive Hill township	
14,325	8,059	5,888	76	59	3	22	218	Roxboro township	
7,615	3,493	3,898	48	31	2	12	131	Roxboro city (part)	
1,466	1,098	354	6	3	0	0	5	Woodsdale township	
0	0	0	0	0	0	0	0	Roxboro city (part)	
158,946	96,038	56,813	474	2,561	71	290	2,699	Pitt County	
5,839	3,140	2,504	14	39	4	19	119	Arthur township	
447	285	152	0	5	0	0	5	Bell Arthur CDP	
1,419	567	765	10	25	0	5	47	Greenville city (part)	
7,135	4,159	2,802	35	18	1	17	103	Ayden township	
4,806	2,331	2,361	26	9	1	4	74	Ayden town (part)	
7,528	2,525	4,756	27	24	13	21	162	Belvoir township	
295	184	108	0	0	0	0	3	Belvoir CDP	
1,277	108	1,119	1	2	0	4	43	Greenville city (part)	
2,396	1,002	1,363	11	5	1	0	14	Bethel township	
1,562	611	939	4	4	1	0	3	Bethel town	
1,932	1,262	645	2	1	0	3	19	Carolina township	
48	0	48	0	0	0	0	0	Greenville city (part)	
375	299	70	1	1	0	0	4	Stokes CDP	
6,295	5,378	762	17	35	7	12	84	Chicod township	
3,531	2,169	1,239	5	60	3	4	51	Falkland township	
86	62	18	0	2	0	0	4	Falkland town	
1,429	770	604	3	30	3	3	16	Greenville city (part)	
6,314	3,352	2,857	9	25	0	8	63	Farmville township	
4,538	2,175	2,299	7	20	0	5	32	Farmville town	
1,318	858	437	0	0	0	0	23	Fountain township	
421	199	212	0	0	0	0	10	Fountain town	
47,965	24,426	21,411	169	988	17	89	865	Greenville township	
46,986	24,060	20,821	168	972	17	89	859	Greenville city (part)	
4,441	2,828	1,502	7	9	1	4	90	Grifton township	
4	2	2	0	0	0	0	0	Ayden town (part)	
2,185	1,246	887	2	1	0	4	45	Grifton town (part)	
11,027	8,234	2,463	40	101	6	21	162	Grimesland township	
1,115	745	304	5	40	0	0	21	Greenville city (part)	
407	255	147	0	0	0	0	5	Grimesland town	
405	248	154	0	0	0	0	3	Simpson village	
7,261	4,116	2,933	20	68	0	15	109	Pactolus township	
1,862	1,194	571	8	40	0	4	45	Greenville city (part)	
1,586	1,423	137	0	1	2	1	22	Swift Creek township	
44,378	31,166	11,002	118	1,187	16	76	813	Winterville township	
27,235	18,924	6,778	70	887	11	49	516	Greenville city (part)	
8,960	5,652	2,906	28	199	2	18	155	Winterville town	
19,388	18,126	911	41	60	1	14	235	Polk County	
6,059	5,832	116	7	25	1	3	75	Columbus township	
845	782	36	2	7	0	1	17	Columbus town (part)	
2,119	2,043	23	17	3	0	2	31	Cooper Gap township	
3,410	3,019	320	10	10	0	3	48	Green Creek township	
1,926	1,887	21	2	3	0	2	11	Saluda township	
687	659	19	2	2	0	0	5	Saluda city (part)	
3,594	3,211	328	1	11	0	2	41	Tryon township	
1,573	1,275	271	1	6	0	0	20	Tryon town	
2,280	2,134	103	4	8	0	2	29	White Oak township	

Table 3.

Race and Hispanic or Latino Origin: 2010—Con.

[For information on confidentiality protection, nonsampling error, and definitions, see Selected Appendixes at <www.census.gov/prod/cen2010/cph-1-a.pdf>]

State County County Subdivision Place	Total population	Race						Two or More Races	Hispanic or Latino (of any race)
		One race							
		White	Black or African American	American Indian and Alaska Native	Asian	Native Hawaiian and Other Pacific Islander	Some Other Race		
Polk County—Con. White Oak township—Con. Columbus town (part).....	0	0	0	0	0	0	0	0	0
Randolph County.....	141,752	121,169	8,176	952	1,431	33	7,561	2,430	14,698
Asheboro township.....	23,561	16,282	3,150	177	357	10	2,995	590	5,344
Asheboro city (part).....	19,271	12,917	2,636	162	266	10	2,746	534	4,898
Back Creek township.....	5,131	4,895	84	18	40	3	50	41	211
Asheboro city (part).....	93	89	4	0	0	0	0	0	0
Randleman city (part).....	9	9	0	0	0	0	0	0	1
Brower township.....	1,409	1,238	128	1	6	1	17	18	27
Cedar Grove township.....	8,947	7,710	222	50	21	3	816	125	1,403
Asheboro city (part).....	304	265	23	1	2	0	11	2	24
Coleridge township.....	2,290	2,130	86	9	10	0	27	28	76
Columbia township.....	7,016	5,567	821	67	43	0	370	148	822
Franklinville town (part).....	0	0	0	0	0	0	0	0	0
Ramseur town (part).....	1,692	1,279	214	17	23	0	109	50	258
Staley town.....	393	315	32	4	3	0	10	29	37
Concord township.....	2,613	2,502	27	6	34	0	16	28	43
Asheboro city (part).....	0	0	0	0	0	0	0	0	0
Franklinville township.....	10,080	8,557	428	74	52	0	743	226	1,474
Asheboro city (part).....	1,932	1,383	106	27	33	0	324	59	605
Franklinville town (part).....	1,164	887	123	0	0	0	133	21	286
Ramseur town (part).....	0	0	0	0	0	0	0	0	0
Randleman city (part).....	18	16	0	0	0	0	2	0	2
Grant township.....	6,336	5,447	289	45	41	4	452	58	790
Asheboro city (part).....	683	381	31	8	7	1	253	2	339
Level Cross township.....	3,970	3,463	230	44	20	0	120	93	315
Randleman city (part).....	33	33	0	0	0	0	0	0	0
Liberty township.....	5,792	4,591	738	47	11	0	244	161	558
Liberty town.....	2,656	1,789	541	28	6	0	194	98	383
New Hope township.....	1,198	1,172	10	0	1	0	9	6	27
New Market township.....	6,620	6,193	113	61	43	3	103	104	228
Archdale city (part).....	0	0	0	0	0	0	0	0	0
Randleman city (part).....	0	0	0	0	0	0	0	0	0
Pleasant Grove township.....	571	558	7	0	0	0	3	3	14
Providence township.....	6,786	6,416	99	78	23	2	71	97	187
Randleman township.....	9,536	7,741	552	61	67	5	867	243	1,613
Asheboro city (part).....	2,729	1,933	201	21	38	4	428	104	853
Randleman city (part).....	4,053	3,492	241	25	18	0	197	80	310
Richland township.....	3,811	3,462	162	7	9	1	104	66	262
Seagrove town.....	228	214	6	0	0	0	0	8	3
Tabernacle township.....	6,541	6,311	65	49	5	0	47	64	129
Trinity township.....	26,604	24,216	933	127	629	0	400	299	964
Archdale city (part).....	11,082	9,768	448	58	496	0	155	157	443
High Point city (part).....	11	8	0	0	0	0	3	0	5
Thomasville city (part).....	264	227	25	0	7	0	5	0	18
Trinity city.....	6,614	6,067	323	28	80	0	66	50	154
Union township.....	2,940	2,718	32	31	19	1	107	32	211
Richmond County.....	46,639	28,072	14,269	1,173	431	26	1,700	968	2,741
Beaverdam township.....	3,676	1,894	1,500	61	26	0	120	75	260
Hoffman town.....	588	219	331	24	4	0	3	7	16
Black Jack township.....	513	476	3	9	0	0	21	4	23
Marks Creek township.....	13,914	8,139	4,626	482	92	11	216	348	456
Dobbins Heights town.....	866	92	733	10	3	6	5	17	14
Hamlet city (part).....	6,273	3,555	2,352	99	48	0	94	125	231
Rockingham city (part).....	0	0	0	0	0	0	0	0	0
Mineral Springs township.....	3,899	2,168	1,145	58	29	0	408	91	568
Ellerbe town.....	1,054	511	412	7	5	0	89	30	117
Norman town.....	138	82	27	8	0	0	20	1	33
Rockingham township.....	15,745	9,427	4,937	316	226	6	586	247	889
Hamlet city (part).....	222	32	26	10	0	0	151	3	169
Rockingham city (part).....	8,876	5,017	3,131	144	187	1	233	163	427
Steeles township.....	467	301	148	4	1	0	7	6	13
Wolf Pit township.....	8,425	5,667	1,910	243	57	9	342	197	532
Cordova CDP.....	1,775	1,466	216	38	21	2	11	21	13
East Rockingham CDP.....	3,736	2,620	626	132	22	7	233	96	395
Rockingham city (part).....	682	465	126	20	12	0	40	19	57
Robeson County.....	134,168	38,877	32,637	51,502	993	86	6,672	3,401	10,932
Alfordsville township.....	2,146	204	200	1,685	0	0	23	34	40
Raemon CDP.....	282	44	15	222	0	0	0	1	0
Back Swamp township.....	5,215	680	1,698	2,587	7	0	114	129	220
Fairmont town (part).....	0	0	0	0	0	0	0	0	0
Lumberton city (part).....	1,254	341	576	243	6	0	83	5	149
Britts township.....	3,445	1,994	756	572	12	0	31	80	87
Burnt Swamp township.....	2,606	128	175	2,232	14	0	16	41	20
East Howellsville township.....	2,459	1,649	340	348	4	1	71	46	81
Fairmont township.....	5,518	1,485	2,467	1,301	5	0	109	151	151
Fairmont town (part).....	2,663	699	1,493	358	5	0	36	72	51
Gaddys township.....	1,511	284	455	642	3	0	96	31	144

Table 3.

Race and Hispanic or Latino Origin: 2010—Con.

[For information on confidentiality protection, nonsampling error, and definitions, see Selected Appendixes at <www.census.gov/prod/cen2010/cph-1-a.pdf>]

Not Hispanic or Latino								State County County Subdivision Place
Total	One race						Two or More Races	
	White	Black or African American	American Indian and Alaska Native	Asian	Native Hawaiian and Other Pacific Islander	Some Other Race		
0	0	0	0	0	0	0	0	Polk County—Con. White Oak township—Con. Columbus town (part)
127,054	115,205	7,979	674	1,406	20	140	1,630	Randolph County
18,217	14,301	3,075	83	349	8	39	362	Asheboro township
14,373	11,100	2,570	69	261	8	38	327	Asheboro city (part)
4,920	4,749	78	17	40	3	2	31	Back Creek township
93	89	4	0	0	0	0	0	Asheboro city (part)
8	8	0	0	0	0	0	0	Randleman city (part)
1,382	1,230	126	1	6	1	3	15	Brower township
7,544	7,195	212	37	21	0	10	69	Cedar Grove township
280	252	23	1	2	0	0	2	Asheboro city (part)
2,214	2,088	85	9	10	0	1	21	Coleridge township
6,194	5,190	812	39	43	0	10	100	Columbia township
0	0	0	0	0	0	0	0	Franklinville town (part)
1,434	1,160	211	5	23	0	0	35	Ramseur town (part)
356	300	32	0	3	0	4	17	Staley town
2,570	2,476	25	6	32	0	3	28	Concord township
0	0	0	0	0	0	0	0	Asheboro city (part)
8,606	7,938	417	43	45	0	13	150	Franklinville township
1,327	1,149	105	14	27	0	2	30	Asheboro city (part)
878	742	115	0	0	0	7	14	Franklinville town (part)
0	0	0	0	0	0	0	0	Ramseur town (part)
16	16	0	0	0	0	0	0	Randleman city (part)
5,546	5,161	282	25	41	0	1	36	Grant township
344	307	27	2	7	0	0	1	Asheboro city (part)
3,655	3,296	226	33	20	0	2	78	Level Cross township
33	33	0	0	0	0	0	0	Randleman city (part)
5,234	4,353	730	33	10	0	6	102	Liberty township
2,273	1,656	533	14	6	0	2	62	Liberty town
1,171	1,155	10	0	1	0	0	5	New Hope township
6,392	6,086	113	58	43	3	6	83	New Market township
0	0	0	0	0	0	0	0	Archdale city (part)
0	0	0	0	0	0	0	0	Randleman city (part)
557	549	7	0	0	0	0	1	Pleasant Grove township
6,599	6,327	99	65	23	2	2	81	Providence township
7,923	7,171	525	41	64	1	10	111	Randleman township
1,876	1,607	190	7	35	0	3	34	Asheboro city (part)
3,743	3,416	225	25	18	0	5	54	Randleman city (part)
3,549	3,328	158	6	9	1	1	46	Richland township
225	212	6	0	0	0	0	7	Seagrove town
6,412	6,249	64	37	5	0	4	53	Tabernacle township
25,640	23,733	907	123	625	0	17	235	Trinity township
10,639	9,521	432	55	492	0	14	125	Archdale city (part)
6	6	0	0	0	0	0	0	High Point city (part)
246	212	25	0	7	0	2	0	Thomasville city (part)
6,460	5,984	322	28	80	0	1	45	Trinity city
2,729	2,630	28	18	19	1	10	23	Union township
43,898	27,369	14,159	1,069	419	15	63	804	Richmond County
3,416	1,792	1,491	59	26	0	4	44	Beaverdam township
572	206	329	24	4	0	2	7	Hoffman town
490	474	3	9	0	0	0	4	Black Jack township
13,458	7,980	4,592	449	92	11	21	313	Marks Creek township
852	91	729	10	3	6	0	13	Dobbins Heights town
6,042	3,469	2,325	86	48	0	8	106	Hamlet city (part)
0	0	0	0	0	0	0	0	Rockingham city (part)
3,331	2,063	1,132	48	20	0	5	63	Mineral Springs township
937	491	412	7	0	0	0	27	Ellerbe town
105	73	23	8	0	0	0	1	Norman town
14,856	9,223	4,900	272	223	1	23	214	Rockingham township
53	23	26	4	0	0	0	0	Hamlet city (part)
8,449	4,887	3,103	117	185	1	12	144	Rockingham city (part)
454	295	148	4	1	0	0	6	Steeles township
7,893	5,542	1,893	228	57	3	10	160	Wolf Pit township
1,762	1,462	214	38	21	2	4	21	Cordova CDP
3,341	2,515	612	117	22	1	2	72	East Rockingham CDP
625	450	126	20	12	0	1	16	Rockingham city (part)
123,236	36,160	32,347	50,866	971	60	133	2,699	Robeson County
2,106	204	200	1,660	0	0	8	34	Alfordsville township
282	44	15	222	0	0	0	1	Raemon CDP
4,995	619	1,686	2,559	3	0	11	117	Back Swamp township
0	0	0	0	0	0	0	0	Fairmont town (part)
1,105	286	569	242	2	0	3	3	Lumberton city (part)
3,358	1,965	747	560	10	0	8	68	Britts township
2,586	128	175	2,226	14	0	2	41	Burnt Swamp township
2,378	1,636	339	348	4	1	5	45	East Howellsville township
5,367	1,454	2,464	1,293	5	0	7	144	Fairmont township
2,612	692	1,492	355	5	0	2	66	Fairmont town (part)
1,367	258	453	629	3	0	1	23	Gaddys township

Table 3.

Race and Hispanic or Latino Origin: 2010—Con.

[For information on confidentiality protection, nonsampling error, and definitions, see Selected Appendixes at <www.census.gov/prod/cen2010/cph-1-a.pdf>]

State County County Subdivision Place	Total population	Race						Two or More Races	Hispanic or Latino (of any race)
		One race							
		White	Black or African American	American Indian and Alaska Native	Asian	Native Hawaiian and Other Pacific Islander	Some Other Race		
Robeson County—Con.									
Lumber Bridge township.....	2,407	885	584	603	4	4	252	75	368
Lumber Bridge town.....	94	71	15	4	1	0	3	0	3
Rex CDP (part).....	55	32	4	15	0	0	3	1	3
Lumberton township.....	24,839	10,005	7,979	4,457	567	44	1,089	698	1,836
Barker Ten Mile CDP (part).....	520	377	57	70	7	0	2	7	11
Lumberton city (part).....	19,429	8,221	7,042	2,386	510	42	691	537	1,268
Maxton township.....	5,880	690	2,502	2,533	18	0	36	101	92
Maxton town (part).....	2,230	360	1,515	310	2	0	15	28	41
Orrum township.....	2,001	1,031	705	206	2	0	16	41	41
Orrum town.....	91	53	24	5	0	0	9	0	13
Proctorville town.....	117	86	22	6	0	0	0	3	0
Parkton township.....	4,170	2,126	1,440	341	17	1	108	137	235
Parkton town.....	436	315	66	24	3	0	24	4	31
Pembroke township.....	13,732	1,751	1,674	9,665	177	8	111	346	315
Pembroke town.....	2,973	489	367	1,975	17	6	18	101	65
Prospect CDP (part).....	139	14	3	122	0	0	0	0	0
Philadelphus township.....	3,593	443	260	2,530	7	0	289	64	452
Red Springs town (part).....	1	0	0	1	0	0	0	0	0
Raft Swamp township.....	3,860	649	531	2,335	9	4	240	92	334
Lumberton city (part).....	47	25	2	18	0	0	0	2	1
Red Springs township.....	6,175	1,516	2,378	1,335	23	2	693	228	1,066
Red Springs town (part).....	3,427	1,104	1,673	429	14	1	122	84	219
Rennert township.....	3,408	558	355	1,748	2	0	657	88	1,127
Rennert town.....	383	58	106	166	1	0	36	16	93
Rowland township.....	2,351	444	1,128	723	1	0	21	34	40
Rowland town.....	1,037	218	729	66	0	0	6	18	17
Saddletree township.....	4,891	1,069	316	2,751	22	0	584	149	1,057
Barker Ten Mile CDP (part).....	122	59	25	20	13	0	0	5	0
Lumberton city (part).....	255	160	27	52	3	0	0	13	5
St. Pauls township.....	9,030	4,207	2,278	948	32	14	1,309	242	1,842
Rex CDP (part).....	0	0	0	0	0	0	0	0	0
St. Pauls town.....	2,035	1,093	389	119	4	2	359	69	511
Shannon township.....	1,381	219	196	764	0	1	154	47	304
Shannon CDP.....	263	55	67	107	0	0	34	0	69
Smiths township.....	6,030	311	182	5,384	6	0	26	121	107
Prospect CDP (part).....	842	24	6	791	0	0	8	13	14
Wakulla CDP.....	105	13	1	91	0	0	0	0	4
Smyrna township.....	2,048	646	783	563	0	1	33	22	64
Lumberton city (part).....	339	12	248	61	0	0	11	7	14
Sterlings township.....	959	731	100	94	0	0	17	17	47
Thompson township.....	1,236	176	185	809	0	0	30	36	41
McDonald town.....	113	46	19	45	0	0	1	2	0
Union township.....	3,053	289	531	2,147	11	0	10	65	40
Elrod CDP.....	417	51	59	285	0	0	4	18	11
Raynham town.....	72	38	13	13	5	0	3	0	3
West Howellsville township.....	2,868	1,175	831	523	16	0	247	76	370
Barker Ten Mile CDP (part).....	310	218	34	49	0	0	6	3	8
Whitehouse township.....	1,053	476	454	67	4	0	38	14	53
Marietta town.....	175	74	99	0	0	0	0	2	0
Wisharts township.....	6,303	3,056	1,154	1,609	30	6	252	196	358
Lumberton city (part).....	218	35	110	60	0	0	5	8	14
Rockingham County.....	93,643	70,875	17,655	345	430	60	2,608	1,670	5,159
Huntsville township.....	6,085	5,453	259	25	28	12	183	125	435
Madison town (part).....	33	31	2	0	0	0	0	0	0
Leaksville township.....	20,857	15,521	4,297	89	115	28	425	382	1,084
Eden city (part).....	15,527	11,058	3,701	67	105	26	273	297	753
Madison township.....	8,111	6,644	1,131	35	21	3	137	140	292
Madison town (part).....	2,213	1,432	653	13	3	1	52	59	115
Mayodan town (part).....	2,441	2,088	255	11	5	2	44	36	99
Mayo township.....	7,377	5,767	944	17	21	2	476	150	741
Mayodan town (part).....	37	37	0	0	0	0	0	0	0
Stoneville town.....	1,056	830	171	2	3	1	21	28	40
New Bethel township.....	6,703	6,058	358	28	54	1	110	94	228
Price township.....	1,645	1,500	66	4	2	3	45	25	80
Reidsville township.....	19,874	11,623	7,097	72	124	6	562	390	1,005
Reidsville city (part).....	14,465	7,559	6,076	49	92	3	387	299	683
Ruffin township.....	5,726	4,643	855	24	27	0	89	88	160
Reidsville city (part).....	0	0	0	0	0	0	0	0	0
Ruffin CDP.....	368	305	51	4	1	0	6	1	6
Simpsonville township.....	3,976	3,488	319	19	10	1	85	54	143
Reidsville city (part).....	24	17	6	0	0	0	0	1	0
Wentworth township.....	8,825	7,339	1,224	14	26	0	101	121	259
Eden city (part).....	0	0	0	0	0	0	0	0	0
Reidsville city (part).....	2	2	0	0	0	0	0	0	0
Wentworth town.....	2,807	2,317	404	4	9	0	37	36	102
Williamsburg township.....	4,464	2,839	1,105	18	2	4	395	101	732
Reidsville city (part).....	29	29	0	0	0	0	0	0	0

Table 3.

Race and Hispanic or Latino Origin: 2010—Con.

[For information on confidentiality protection, nonsampling error, and definitions, see Selected Appendixes at <www.census.gov/prod/cen2010/cph-1-a.pdf>]

Not Hispanic or Latino								State County County Subdivision Place
Total	One race						Two or More Races	
	White	Black or African American	American Indian and Alaska Native	Asian	Native Hawaiian and Other Pacific Islander	Some Other Race		
2,039	805	574	592	4	4	4	56	Robeson County—Con.
91	71	15	4	1	0	0	0	Lumber Bridge township
52	32	4	15	0	0	0	1	Lumber Bridge town
23,003	9,586	7,876	4,366	564	27	18	566	Rex CDP (part)
509	369	55	70	7	0	1	7	Lumberton township
18,161	7,899	6,961	2,313	507	25	12	444	Barker Ten Mile CDP (part)
5,788	657	2,500	2,515	18	0	8	90	Lumberton city (part)
2,189	340	1,513	305	2	0	2	27	Maxton township
1,960	1,017	698	202	2	0	0	41	Maxton town (part)
78	49	24	5	0	0	0	0	Orrum township
117	86	22	6	0	0	0	3	Orrum town
3,935	2,041	1,421	330	17	1	2	123	Proctorville town
405	312	66	24	3	0	0	0	Parkton township
13,417	1,670	1,644	9,598	176	8	13	308	Parkton town
2,908	471	363	1,954	17	6	5	92	Pembroke township
139	14	3	122	0	0	0	0	Pembroke town
3,141	293	260	2,523	7	0	5	53	Prospect CDP (part)
1	0	0	1	0	0	0	0	Philadelphus township
3,526	586	530	2,317	9	4	4	76	Red Springs town (part)
46	25	2	18	0	0	0	1	Raft Swamp township
5,109	1,299	2,354	1,320	23	2	7	104	Lumberton city (part)
3,208	1,044	1,663	421	14	1	5	60	Red Springs township
2,281	226	354	1,660	0	0	1	40	Red Springs town (part)
290	34	106	146	0	0	0	4	Rennert township
2,311	441	1,123	713	1	0	0	33	Rennert town
1,020	215	728	60	0	0	0	17	Rowland township
3,834	707	314	2,701	19	0	2	91	Rowland town
122	59	25	20	13	0	0	5	Saddle Creek township
250	156	26	52	3	0	0	13	Barker Ten Mile CDP (part)
7,188	3,820	2,251	903	25	10	21	158	Lumberton city (part)
0	0	0	0	0	0	0	0	St. Pauls township
1,524	995	377	110	4	2	2	34	Rex CDP (part)
1,077	109	194	752	0	1	0	21	St. Pauls town
194	20	67	107	0	0	0	0	Shannon township
5,923	282	177	5,349	6	0	0	109	Shannon CDP
828	24	6	785	0	0	0	13	Smiths township
101	9	1	91	0	0	0	0	Prospect CDP (part)
1,984	617	781	562	0	1	1	22	Wakulla CDP
325	10	247	61	0	0	0	7	Smyrna township
912	703	99	94	0	0	2	14	Lumberton city (part)
1,195	174	182	805	0	0	2	32	Sterlings township
113	46	19	45	0	0	1	2	Thompson township
3,013	278	530	2,135	11	0	1	58	McDonald town
406	49	59	284	0	0	0	14	Union township
69	38	13	13	5	0	0	0	Elrod CDP
2,498	1,096	830	511	16	0	0	45	Raynham town
302	218	34	47	0	0	0	3	West Howellsville township
1,000	471	452	64	4	0	0	9	Barker Ten Mile CDP (part)
175	74	99	0	0	0	0	2	Whitehouse township
5,945	3,018	1,139	1,579	30	1	0	178	Marietta town
204	35	109	52	0	0	0	8	Wisharts township
								Lumberton city (part)
88,484	68,744	17,529	307	423	44	97	1,340	Rockingham County
5,650	5,252	257	23	27	10	5	76	Huntsville township
33	31	2	0	0	0	0	0	Huntsville town
19,773	14,970	4,255	79	114	21	22	312	Madison town (part)
14,774	10,661	3,662	63	105	21	16	246	Leaksville township
7,819	6,517	1,122	35	21	3	5	116	Eden city (part)
2,098	1,375	651	13	3	1	2	53	Madison township
2,342	2,043	249	11	5	2	2	30	Madison town (part)
6,636	5,532	933	16	21	1	13	120	Mayodan town (part)
37	37	0	0	0	0	0	0	Mayo township
1,016	815	171	2	3	0	0	25	Mayodan town (part)
6,475	5,952	357	28	54	1	8	75	Stoneville town
1,565	1,473	66	4	1	3	0	18	New Bethel township
18,869	11,267	7,056	61	120	4	22	339	Price township
13,782	7,341	6,040	38	88	2	17	256	Reidsville township
5,566	4,591	853	16	27	0	4	75	Reidsville city (part)
0	0	0	0	0	0	0	0	Ruffin township
362	305	51	4	1	0	0	1	Reidsville city (part)
3,833	3,433	318	17	10	1	4	50	Ruffin CDP
24	17	6	0	0	0	0	1	Simpsonville township
8,566	7,203	1,221	14	26	0	6	96	Reidsville city (part)
0	0	0	0	0	0	0	0	Wentworth township
2	2	0	0	0	0	0	0	Eden city (part)
2,705	2,256	403	4	9	0	2	31	Reidsville city (part)
3,732	2,554	1,091	14	2	0	8	63	Wentworth town
29	29	0	0	0	0	0	0	Williamsburg township
								Reidsville city (part)

Table 3.

Race and Hispanic or Latino Origin: 2010—Con.

[For information on confidentiality protection, nonsampling error, and definitions, see Selected Appendixes at <www.census.gov/prod/cen2010/cph-1-a.pdf>]

State County County Subdivision Place	Total population	Race							Two or More Races	Hispanic or Latino (of any race)
		One race								
		White	Black or African American	American Indian and Alaska Native	Asian	Native Hawaiian and Other Pacific Islander	Some Other Race			
Rowan County.....	138,428	105,923	22,392	468	1,386	49	5,993	2,217	10,644	
Atwell township.....	12,428	11,645	274	36	62	0	284	127	594	
Enochville CDP.....	2,925	2,739	38	2	23	0	101	22	173	
Landis town (part).....	0	0	0	0	0	0	0	0	0	
China Grove township.....	24,501	19,649	2,507	90	242	5	1,607	401	2,681	
China Grove town.....	3,563	2,902	264	21	79	0	243	54	353	
Kannapolis city (part).....	9,431	6,382	1,651	33	88	4	1,053	220	1,662	
Landis town (part).....	3,109	2,857	101	16	17	0	92	26	241	
Cleveland township.....	2,817	2,038	575	6	25	1	92	80	178	
Cleveland town.....	871	583	210	2	18	0	27	31	57	
Franklin township.....	12,322	8,186	3,090	48	260	1	482	255	801	
Salisbury city (part).....	6,567	3,890	2,070	17	193	1	267	129	471	
Gold Hill township.....	11,278	10,657	213	36	70	8	173	121	329	
Faith town (part).....	273	262	9	0	0	0	0	2	6	
Granite Quarry town (part).....	1,110	984	80	5	15	0	19	7	41	
Rockwell town.....	2,108	1,999	24	0	14	7	37	27	66	
Litaker township.....	11,867	10,801	414	32	136	2	320	162	604	
Faith town (part).....	534	514	4	0	0	0	14	2	16	
Granite Quarry town (part).....	590	527	40	0	3	1	13	6	39	
Salisbury city (part).....	295	277	18	0	0	0	0	0	1	
Locke township.....	14,149	10,495	1,765	41	153	10	1,441	244	2,565	
Salisbury city (part).....	5,119	3,120	1,026	17	47	4	822	83	1,469	
Morgan township.....	3,424	3,311	30	13	6	0	29	35	53	
Mount Ulla township.....	1,692	1,551	100	0	2	0	18	21	31	
Providence township.....	9,985	9,138	491	32	79	5	142	98	278	
Granite Quarry town (part).....	1,015	872	100	1	8	0	16	18	34	
Salisbury township.....	28,205	13,724	12,278	113	326	16	1,128	620	2,064	
East Spencer town.....	1,534	180	1,281	9	0	0	21	43	37	
Granite Quarry town (part).....	215	182	24	0	7	0	1	1	2	
Salisbury city (part).....	21,681	10,365	9,580	87	283	11	894	461	1,622	
Spencer town.....	3,267	1,900	1,073	13	28	5	172	76	299	
Scotch Irish township.....	1,820	1,516	222	3	6	0	57	16	76	
Steele township.....	1,725	1,518	115	8	1	1	75	7	200	
Unity township.....	2,215	1,694	318	10	18	0	145	30	190	
Rutherford County.....	67,810	58,221	6,854	171	296	5	1,034	1,229	2,397	
Camp Creek township.....	1,299	1,043	214	9	5	0	9	19	21	
Chimney Rock township.....	2,666	2,391	199	7	9	1	24	35	61	
Chimney Rock Village village.....	113	111	1	0	0	0	0	1	0	
Lake Lure town.....	1,192	1,148	19	2	7	1	3	12	19	
Colfax township.....	8,681	8,111	372	13	17	0	61	107	121	
Caroleen CDP (part).....	36	36	0	0	0	0	0	0	0	
Ellenboro town.....	873	692	149	3	0	0	13	16	18	
Cool Spring township.....	14,804	11,016	2,754	35	100	2	487	410	980	
Bostic town.....	386	358	20	0	4	0	0	4	4	
Forest City town (part).....	7,476	5,014	1,792	17	64	0	369	220	675	
Spindale town (part).....	317	228	52	6	6	0	11	14	21	
Duncans Creek township.....	594	581	1	3	4	0	0	5	2	
Gilkey township.....	1,952	1,839	75	0	2	0	11	25	34	
Golden Valley township.....	1,013	990	5	1	4	0	0	13	21	
Green Hill township.....	2,878	2,613	216	3	15	0	9	22	50	
Rutherfordon town (part).....	0	0	0	0	0	0	0	0	0	
High Shoals township.....	8,363	7,353	600	27	16	0	207	160	443	
Caroleen CDP (part).....	616	501	65	2	0	0	27	21	40	
Cliffside CDP.....	611	553	30	4	0	0	19	5	25	
Henrietta CDP.....	461	353	66	0	2	0	29	11	50	
Logan Store township.....	3,904	3,763	59	2	10	0	26	44	78	
Morgan township.....	1,592	1,557	7	7	2	0	1	18	8	
Rutherfordon township.....	13,107	10,334	2,192	38	105	1	150	287	438	
Forest City town (part).....	0	0	0	0	0	0	0	0	0	
Ruth town.....	440	385	29	3	0	0	8	15	11	
Rutherfordon town (part).....	4,213	3,575	437	11	68	0	47	75	127	
Spindale town (part).....	4,004	2,747	1,102	7	26	0	29	93	121	
Sulphur Springs township.....	5,133	4,862	138	18	2	0	46	67	127	
Union township.....	1,824	1,768	22	8	5	1	3	17	13	
Sampson County.....	63,431	35,985	17,128	1,297	242	72	7,430	1,277	10,440	
Belvoir township.....	2,160	1,035	702	112	2	5	245	59	357	
Bonnetsville CDP (part).....	332	120	116	6	0	0	81	9	98	
Dismal township.....	4,054	2,681	553	117	5	13	580	105	796	
Franklin township.....	2,228	753	1,220	21	8	0	186	40	237	
Harrells town (part).....	179	92	63	2	0	0	22	0	25	
Ivanhoe CDP.....	264	69	187	0	0	0	7	1	12	
Halls township.....	2,476	1,753	359	37	5	6	273	43	445	
Keener CDP.....	567	375	83	9	1	6	85	8	105	
Herring township.....	1,876	1,327	211	142	1	1	154	40	227	
Vann Crossroads CDP (part).....	167	155	6	5	1	0	0	0	0	
Honeycutt township.....	3,124	1,934	838	56	3	1	241	51	343	
Salem town.....	435	384	31	6	1	0	4	9	9	
Lisbon township.....	1,964	813	490	8	16	6	605	26	804	
Ingold CDP.....	471	167	118	0	5	0	177	4	195	
Little Coharie township.....	6,215	4,224	1,373	79	28	0	368	143	541	

Table 3.

Race and Hispanic or Latino Origin: 2010—Con.

[For information on confidentiality protection, nonsampling error, and definitions, see Selected Appendixes at <www.census.gov/prod/cen2010/cph-1-a.pdf>]

Not Hispanic or Latino								State County County Subdivision Place
Total	One race						Two or More Races	
	White	Black or African American	American Indian and Alaska Native	Asian	Native Hawaiian and Other Pacific Islander	Some Other Race		
127,784	101,986	22,153	376	1,353	44	148	1,724	Rowan County
11,834	11,381	259	26	59	0	4	105	Atwell township
2,752	2,672	38	2	21	0	0	19	Enochville CDP
0	0	0	0	0	0	0	0	Landis town (part)
21,820	18,762	2,449	73	229	1	27	279	China Grove township
3,210	2,804	262	18	79	0	5	42	China Grove town
7,769	5,913	1,601	25	79	0	11	140	Kannapolis city (part)
2,868	2,721	100	15	17	0	2	13	Landis town (part)
2,639	1,976	568	6	25	1	0	63	Cleveland township
814	562	208	2	18	0	0	24	Cleveland town
11,521	7,959	3,046	43	256	1	22	194	Franklin township
6,096	3,749	2,030	12	193	1	14	97	Salisbury city (part)
10,949	10,517	210	35	70	7	4	106	Gold Hill township
267	256	9	0	0	0	0	2	Faith town (part)
1,069	964	80	5	15	0	0	5	Granite Quarry town (part)
2,042	1,973	24	0	14	7	1	23	Rockwell town
11,263	10,545	408	30	135	2	4	139	Litaker township
518	512	4	0	0	0	0	2	Faith town (part)
551	502	39	0	3	1	0	6	Granite Quarry town (part)
294	276	18	0	0	0	0	0	Salisbury city (part)
11,584	9,473	1,738	26	150	10	10	177	Locke township
3,650	2,536	1,000	13	46	4	6	45	Salisbury city (part)
3,371	3,293	29	10	6	0	0	33	Morgan township
1,661	1,539	100	0	2	0	3	17	Mount Ulla township
9,707	9,003	487	28	79	5	12	93	Providence township
981	853	99	1	8	0	2	18	Granite Quarry town (part)
26,141	12,995	12,207	79	317	16	53	474	Salisbury township
1,497	174	1,278	3	0	0	2	40	East Spencer town
213	182	22	0	7	0	1	1	Granite Quarry town (part)
20,059	9,785	9,524	63	274	11	43	359	Salisbury city (part)
2,968	1,808	1,063	9	28	5	4	51	Spencer town
1,744	1,501	219	3	6	0	0	15	Scotch Irish township
1,525	1,389	115	8	1	1	6	5	Steele township
2,025	1,653	318	9	18	0	3	24	Unity township
65,413	57,054	6,804	156	289	5	66	1,039	Rutherford County
1,278	1,031	213	9	5	0	1	19	Camp Creek township
2,605	2,352	199	7	9	1	2	35	Chimney Rock township
113	111	1	0	0	0	0	1	Chimney Rock Village village
1,173	1,130	19	2	7	1	2	12	Lake Lure town
8,560	8,053	364	11	17	0	11	104	Colfax township
36	36	0	0	0	0	0	0	Caroleen CDP (part)
855	691	146	1	0	0	4	13	Ellenboro town
13,824	10,615	2,729	32	96	2	19	331	Cool Spring township
382	354	20	0	4	0	0	4	Bostic town
6,801	4,752	1,776	14	64	0	15	180	Forest City town (part)
296	224	52	6	6	0	0	8	Spindale town (part)
592	579	1	3	4	0	0	5	Duncans Creek township
1,918	1,816	75	0	2	0	1	24	Gilkey township
992	974	5	1	4	0	0	8	Golden Valley township
2,828	2,574	216	3	15	0	1	19	Green Hill township
0	0	0	0	0	0	0	0	Rutherfordton town (part)
7,920	7,147	594	24	13	0	10	132	High Shoals township
576	492	65	2	0	0	0	17	Caroleen CDP (part)
586	551	25	4	0	0	1	5	Cliffsde CDP
411	334	66	0	1	0	0	10	Henrietta CDP
3,826	3,723	59	2	10	0	0	32	Logan Store township
1,584	1,554	7	7	2	0	0	14	Morgan township
12,669	10,086	2,182	31	105	1	17	247	Rutherfordton township
0	0	0	0	0	0	0	0	Forest City town (part)
429	382	29	3	0	0	0	15	Ruth town
4,086	3,503	436	10	68	0	3	66	Rutherfordton town (part)
3,883	2,671	1,094	7	26	0	4	81	Spindale town (part)
5,006	4,792	138	18	2	0	4	52	Sulphur Springs township
1,811	1,758	22	8	5	1	0	17	Union township
52,991	33,754	16,948	1,130	217	43	81	818	Sampson County
1,803	963	688	105	2	4	4	37	Belvoir township
234	109	116	6	0	0	0	3	Bonnetsville CDP (part)
3,258	2,546	533	85	5	13	14	62	Dismal township
1,991	723	1,215	14	8	0	0	31	Franklin township
154	89	63	2	0	0	0	0	Harrells town (part)
252	66	185	0	0	0	0	1	Ivanhoe CDP
2,031	1,618	352	28	5	1	1	26	Halls township
462	363	83	8	1	1	1	5	Keener CDP
1,649	1,269	209	137	1	1	0	32	Herring township
167	155	6	5	1	0	0	0	Vann Crossroads CDP (part)
2,781	1,845	833	49	3	1	4	46	Honeycutt township
426	380	31	6	1	0	0	8	Salemburg town
1,160	657	480	1	5	0	2	15	Lisbon township
276	155	118	0	0	0	0	3	Ingold CDP
5,674	4,098	1,362	70	28	0	2	114	Little Coharie township

Table 3.

Race and Hispanic or Latino Origin: 2010—Con.

[For information on confidentiality protection, nonsampling error, and definitions, see Selected Appendixes at <www.census.gov/prod/cen2010/cph-1-a.pdf>]

State County County Subdivision Place	Total population	Race							Hispanic or Latino (of any race)
		One race						Two or More Races	
		White	Black or African American	American Indian and Alaska Native	Asian	Native Hawaiian and Other Pacific Islander	Some Other Race		
Sampson County—Con.									
Little Coharie township—Con.									
Autryville town.....	196	173	8	4	0	0	0	11	2
Bonnetsville CDP (part).....	111	89	18	1	0	0	3	0	6
Roseboro town.....	1,191	583	515	8	16	0	44	25	58
McDaniels township.....	1,317	752	407	19	3	0	117	19	168
Mingo township.....	2,770	1,900	369	75	2	2	382	40	565
Falcon town (part).....	0	0	0	0	0	0	0	0	0
Newton Grove township.....	2,130	1,343	385	24	6	0	345	27	483
Newton Grove town.....	569	408	61	6	5	0	86	3	86
North Clinton township.....	11,242	5,512	4,334	134	80	21	915	246	1,316
Clinton city (part).....	6,549	3,139	2,683	67	63	4	426	167	601
Piney Grove township.....	2,774	1,236	706	41	2	4	715	70	999
Faison town (part).....	0	0	0	0	0	0	0	0	0
Plain View township.....	5,095	3,820	725	69	29	0	350	102	507
Plain View CDP.....	1,961	1,519	322	22	27	0	44	27	98
Spivey's Corner CDP (part).....	408	259	90	1	0	0	55	3	57
South Clinton township.....	6,877	3,210	2,125	309	36	0	1,052	145	1,450
Clinton city (part).....	2,090	1,086	817	36	32	0	99	20	190
South River township.....	1,748	805	743	11	1	0	149	39	202
Garland town.....	625	295	257	2	1	0	58	12	80
Taylor's Bridge township.....	1,388	667	502	10	0	3	182	24	249
Delway CDP.....	203	122	53	0	0	0	25	3	50
Turkey township.....	2,181	1,034	784	5	6	5	318	29	404
Turkey town.....	292	161	78	0	3	0	47	3	58
Westbrook township.....	1,812	1,186	302	28	9	5	253	29	347
Spivey's Corner CDP (part).....	98	70	22	3	0	0	1	2	8
Vann Crossroads CDP (part).....	169	123	14	1	0	0	28	3	28
Scotland County.....	36,157	16,822	13,943	3,934	276	8	385	789	754
Laurel Hill township.....	3,245	1,530	1,153	407	12	0	50	93	80
Laurinburg city (part).....	835	123	582	65	8	0	16	41	22
Spring Hill township.....	5,045	1,773	2,414	658	29	1	41	129	101
Deercroft CDP.....	411	380	1	11	11	0	0	8	19
Wagram town.....	840	344	413	57	7	1	3	15	8
Stewartsville township.....	20,184	9,103	8,430	1,908	170	6	198	369	420
East Laurinburg town.....	300	180	61	45	0	0	0	14	4
Laurinburg city (part).....	15,127	6,738	6,888	906	147	6	160	282	304
Maxton town (part).....	196	106	63	26	1	0	0	0	2
Williamson township.....	7,683	4,416	1,946	961	65	1	96	198	153
Gibson town.....	540	205	252	65	6	0	4	8	7
Laurel Hill CDP.....	1,254	817	267	135	6	0	7	22	14
Old Hundred CDP.....	287	150	50	50	0	0	10	27	16
Scotch Meadows CDP.....	580	513	35	12	13	1	1	5	6
Stanly County.....	60,585	50,623	6,630	197	1,118	42	1,271	704	2,166
Almond township.....	3,326	3,178	12	5	95	1	16	19	36
Millingport CDP (part).....	339	328	3	0	8	0	0	0	6
Big Lick township.....	5,125	4,582	258	20	35	0	178	52	252
Oakboro town (part).....	1,735	1,363	230	13	7	0	102	20	132
Red Cross town (part).....	477	457	5	0	5	0	9	1	19
Center township.....	5,857	4,640	921	26	32	0	182	56	228
Norwood town.....	2,379	1,704	522	20	16	0	90	27	121
Endy township.....	1,944	1,877	13	2	14	0	15	23	37
Albemarle city (part).....	0	0	0	0	0	0	0	0	0
Furr township.....	9,915	9,322	101	32	30	38	304	88	537
Locust city (part).....	2,715	2,543	55	4	19	0	74	20	160
Oakboro town (part).....	124	103	10	1	0	0	9	1	14
Red Cross town (part).....	265	257	5	0	0	0	1	2	5
Stanfield town.....	1,486	1,397	14	10	3	4	39	19	71
Harris township.....	6,480	5,072	1,108	33	115	0	96	56	198
Albemarle city (part).....	118	103	8	0	4	0	0	3	4
Badin town (part).....	847	349	409	14	4	0	69	2	125
Misenheimer village (part).....	354	310	24	2	6	0	1	11	8
New London town.....	600	540	29	2	23	0	5	1	5
Richfield town (part).....	416	380	10	3	14	0	4	5	4
North Albemarle township.....	14,046	11,505	1,611	43	456	2	203	226	389
Albemarle city (part).....	9,641	7,726	1,200	30	331	0	179	175	355
Badin town (part).....	1,127	744	360	4	3	0	3	13	2
Ridenhour township.....	3,029	2,813	85	10	73	0	23	25	50
Millingport CDP (part).....	260	253	1	1	2	0	1	2	6
Misenheimer village (part).....	374	327	28	0	4	0	10	5	23
Richfield town (part).....	197	126	44	5	19	0	0	3	0
South Albemarle township.....	8,225	5,261	2,400	24	170	1	232	137	400
Albemarle city (part).....	6,144	3,323	2,354	19	131	1	208	108	360
Tyson township.....	2,638	2,373	121	2	98	0	22	22	39
Aquadale CDP.....	397	397	0	0	0	0	0	0	8
Stokes County.....	47,401	44,021	1,916	156	125	7	589	587	1,254
Beaver Island township.....	3,707	3,353	220	15	14	0	60	45	101
Big Creek township.....	2,023	1,903	80	9	1	1	15	14	44
Danbury township.....	1,238	1,186	17	6	1	0	11	17	24

Table 3.

Race and Hispanic or Latino Origin: 2010—Con.

[For information on confidentiality protection, nonsampling error, and definitions, see Selected Appendixes at <www.census.gov/prod/cen2010/cph-1-a.pdf>]

Not Hispanic or Latino								State County County Subdivision Place
Total	One race						Two or More Races	
	White	Black or African American	American Indian and Alaska Native	Asian	Native Hawaiian and Other Pacific Islander	Some Other Race		
								Sampson County—Con.
194	171	8	4	0	0	0	11	Little Coharie township—Con.
105	86	18	1	0	0	0	0	Autryville town
1,133	574	512	7	16	0	0	24	Bonnetsville CDP (part)
1,149	711	403	17	3	0	0	15	Roseboro town
2,205	1,764	363	46	1	2	1	28	McDaniels township
0	0	0	0	0	0	0	0	Mingo township
1,647	1,230	378	19	6	0	6	8	Falcon town (part)
483	404	60	6	5	0	6	2	Newton Grove township
9,926	5,231	4,299	130	77	5	30	154	Newton Grove town
5,948	3,010	2,669	66	63	4	28	108	North Clinton township
1,775	1,033	689	18	0	4	7	24	Clinton city (part)
0	0	0	0	0	0	0	0	Piney Grove township
4,588	3,705	714	67	29	0	2	71	Faison town (part)
1,863	1,474	315	22	27	0	0	25	Plain View township
351	258	89	1	0	0	0	3	Plain View CDP
5,427	2,896	2,113	300	36	0	7	75	Spivey's Corner CDP (part)
1,900	1,011	812	34	32	0	1	10	South Clinton township
1,546	758	743	11	1	0	0	33	Clinton city (part)
545	273	257	2	1	0	0	12	South River township
1,139	612	498	10	0	3	0	16	Garland town
153	100	53	0	0	0	0	0	Taylor's Bridge township
1,777	975	776	4	5	4	0	13	Delway CDP
234	154	76	0	3	0	0	1	Turkey township
1,465	1,120	300	19	2	5	1	18	Turkey town
90	63	22	3	0	0	0	2	Westbrook township
141	123	14	1	0	0	0	3	Spivey's Corner CDP (part)
								Vann Crossroads CDP (part)
35,403	16,605	13,884	3,860	276	7	49	722	Scotland County
3,165	1,526	1,144	399	12	0	0	84	Laurel Hill township
813	123	580	64	8	0	0	38	Laurinburg city (part)
4,944	1,747	2,405	635	29	1	13	114	Spring Hill township
392	362	1	11	11	0	0	7	Deercroft CDP
832	339	411	57	7	1	2	15	Wagram town
19,764	8,949	8,406	1,871	170	5	19	344	Stewartsville township
296	177	61	45	0	0	0	13	East Laurinburg town
14,823	6,644	6,867	885	147	5	12	263	Laurinburg city (part)
194	106	63	24	1	0	0	0	Maxton town (part)
7,530	4,383	1,929	955	65	1	17	180	Williamson township
533	203	252	65	6	0	0	7	Gibson town
1,240	809	267	134	6	0	2	22	Laurel Hill CDP
271	148	47	48	0	0	4	24	Old Hundred CDP
574	508	35	12	13	1	0	5	Scotch Meadows CDP
58,419	49,877	6,590	175	1,108	10	47	612	Stanly County
3,290	3,159	12	5	95	1	1	17	Almond township
333	322	3	0	8	0	0	0	Millingport CDP (part)
4,873	4,523	257	15	35	0	5	38	Big Lick township
1,603	1,340	230	8	7	0	4	14	Oakboro town (part)
458	447	5	0	5	0	0	1	Red Cross town (part)
5,629	4,604	918	26	28	0	3	50	Center township
2,258	1,677	521	20	12	0	3	25	Norwood town
1,907	1,852	12	2	14	0	4	23	Endy township
0	0	0	0	0	0	0	0	Albemarle city (part)
9,378	9,151	101	23	29	6	3	65	Furr township
2,555	2,455	55	4	19	0	3	19	Locust city (part)
110	98	10	1	0	0	0	1	Oakboro town (part)
260	253	5	0	0	0	0	2	Red Cross town (part)
1,415	1,376	14	7	3	4	0	11	Stanfield town
6,282	4,989	1,099	31	112	0	2	49	Harris township
114	99	8	0	4	0	0	3	Albemarle city (part)
722	295	409	12	4	0	1	1	Badin town (part)
346	305	23	2	6	0	0	10	Misenheimer village (part)
595	540	29	2	23	0	0	1	New London town
412	380	10	3	14	0	0	5	Richfield town (part)
13,657	11,338	1,599	38	455	2	18	207	North Albemarle township
9,286	7,578	1,188	26	330	0	8	156	Albemarle city (part)
1,125	743	360	3	3	0	3	13	Badin town (part)
2,979	2,789	85	9	72	0	2	22	Ridenhour township
254	250	1	1	2	0	0	0	Millingport CDP (part)
351	314	28	0	3	0	1	5	Misenheimer village (part)
197	126	44	5	19	0	0	3	Richfield town (part)
7,825	5,114	2,388	24	170	1	9	119	South Albemarle township
5,784	3,188	2,342	19	131	1	6	97	Albemarle city (part)
2,599	2,358	119	2	98	0	0	22	Tyson township
389	389	0	0	0	0	0	0	Aquadale CDP
46,147	43,447	1,897	138	125	7	39	494	Stokes County
3,606	3,315	218	15	14	0	6	38	Beaver Island township
1,979	1,881	80	5	1	1	0	11	Big Creek township
1,214	1,180	17	6	1	0	0	10	Danbury township

Table 3.

Race and Hispanic or Latino Origin: 2010—Con.

[For information on confidentiality protection, nonsampling error, and definitions, see Selected Appendixes at <www.census.gov/prod/cen2010/cph-1-a.pdf>]

State County County Subdivision Place	Total population	Race							Two or More Races	Hispanic or Latino (of any race)
		One race								
		White	Black or African American	American Indian and Alaska Native	Asian	Native Hawaiian and Other Pacific Islander	Some Other Race			
Stokes County—Con.										
Danbury township—Con.										
Danbury town.....	189	172	11	0	1	0	3	2	9	
Meadows township.....	5,336	5,180	43	21	8	0	55	29	138	
Germanton CDP (part).....	302	297	3	1	0	0	1	0	8	
Peters Creek township.....	2,026	1,968	9	5	0	0	27	17	64	
Quaker Gap township.....	2,818	2,615	121	6	6	0	28	42	45	
Sauratown township.....	5,681	4,425	1,047	13	16	0	58	122	113	
Walnut Cove town.....	1,425	1,134	260	2	3	0	8	18	21	
Snow Creek township.....	2,738	2,601	37	5	1	0	73	21	118	
Yadkin township.....	21,834	20,790	342	76	78	6	262	280	607	
King city (part).....	6,285	6,024	93	17	36	0	58	57	176	
Pinnacle CDP.....	894	814	59	1	8	0	5	7	12	
Tobaccoville village (part).....	0	0	0	0	0	0	0	0	0	
Surry County.....	73,673	64,926	2,749	219	347	18	4,410	1,004	7,155	
Bryan township.....	2,747	2,578	18	10	7	0	110	24	201	
Dobson township.....	8,860	7,493	166	49	16	0	1,029	107	1,754	
Dobson town.....	1,586	1,242	66	15	5	0	236	22	389	
White Plains CDP (part).....	179	171	0	0	0	0	6	2	10	
Eldora township.....	3,715	3,435	31	8	3	0	191	47	325	
White Plains CDP (part).....	180	171	0	1	0	0	6	2	10	
Elkin township.....	6,288	5,275	306	10	39	2	567	89	787	
Elkin town (part).....	3,921	3,047	251	9	31	1	521	61	711	
Franklin township.....	2,400	2,246	40	5	6	0	73	30	132	
Lowgap CDP.....	324	309	3	0	0	0	9	3	13	
Long Hill township.....	1,602	1,515	19	0	2	3	45	18	89	
Marsh township.....	2,631	1,933	88	13	1	1	551	44	855	
Mount Airy township.....	24,334	20,910	1,561	60	217	8	1,147	431	1,899	
Flat Rock CDP.....	1,556	1,335	101	5	8	0	86	21	127	
Mount Airy city.....	10,388	8,741	856	29	148	6	380	228	699	
Toast CDP.....	1,450	1,304	46	0	5	0	68	27	161	
White Plains CDP (part).....	715	668	11	8	5	0	18	5	25	
Pilot township.....	4,020	3,715	149	9	22	1	79	45	146	
Pilot Mountain town.....	1,477	1,316	96	6	13	1	21	24	49	
Rockford township.....	1,846	1,665	41	5	2	0	125	8	183	
Shoals township.....	2,032	1,935	42	20	2	0	17	16	44	
Siloam township.....	1,148	1,114	0	5	2	0	13	14	31	
South Westfield township.....	2,233	1,989	58	12	10	0	153	11	205	
Stewarts Creek township.....	7,169	6,711	101	8	15	3	240	91	399	
Westfield township.....	2,648	2,412	129	5	3	0	70	29	105	
Swain County.....	13,981	9,315	76	3,775	67	4	150	594	540	
Charleston township.....	11,982	7,394	74	3,742	60	4	145	563	506	
Bryson City town.....	1,424	1,275	7	68	8	0	35	31	77	
Cherokee CDP (part).....	991	162	4	768	3	0	11	43	56	
Forneys Creek UT.....	11	11	0	0	0	0	0	0	0	
Nantahala township.....	1,988	1,910	2	33	7	0	5	31	34	
Transylvania County.....	33,090	30,577	1,292	95	144	8	415	559	964	
Boyd township.....	3,694	3,384	172	9	7	1	48	73	103	
Brevard township.....	11,623	9,986	1,040	31	90	3	216	257	522	
Brevard city (part).....	7,609	6,339	840	21	74	0	132	203	285	
Catheys Creek township.....	3,821	3,668	23	22	6	1	45	56	126	
Brevard city (part).....	0	0	0	0	0	0	0	0	0	
Rosman town (part).....	514	477	1	10	1	0	15	10	60	
Dunns Rock township.....	4,877	4,776	19	14	16	1	11	40	36	
Brevard city (part).....	0	0	0	0	0	0	0	0	0	
Eastatoe township.....	2,989	2,908	9	9	9	1	16	37	27	
Rosman town (part).....	62	60	0	1	0	0	0	1	0	
Gloucester township.....	1,326	1,284	2	2	2	0	2	34	8	
Hogback township.....	2,215	2,092	10	7	5	0	71	30	102	
Little River township.....	2,545	2,479	17	1	9	1	6	32	40	
Tyrrell County.....	4,407	2,403	1,683	17	80	1	161	62	240	
Alligator township.....	330	65	254	0	6	0	0	5	4	
Columbia township.....	2,929	1,618	1,036	15	67	1	151	41	209	
Columbia town.....	891	350	384	3	29	0	120	5	145	
Gum Neck township.....	425	294	126	0	0	0	0	5	0	
Scuppernong township.....	673	389	258	2	7	0	9	8	25	
South Fork township.....	50	37	9	0	0	0	1	3	2	
Union County.....	201,292	158,954	23,558	815	3,271	63	10,760	3,871	20,967	
Buford township.....	10,323	9,358	514	45	26	1	236	143	435	
Mineral Springs town (part).....	14	9	5	0	0	0	0	0	0	
Goose Creek township.....	14,773	13,800	474	33	158	6	163	139	383	
Fairview town.....	3,324	3,239	31	7	11	0	24	12	45	
Indian Trail town (part).....	161	159	0	1	0	0	0	1	0	
Mint Hill town (part).....	53	46	4	0	3	0	0	0	0	
Monroe city (part).....	166	137	21	5	0	0	1	2	13	
Stallings town (part).....	1,505	1,336	78	0	71	0	10	10	43	
Unionville town (part).....	4,678	4,449	76	8	30	2	64	49	119	

Table 3.

Race and Hispanic or Latino Origin: 2010—Con.

[For information on confidentiality protection, nonsampling error, and definitions, see Selected Appendixes at <www.census.gov/prod/cen2010/cph-1-a.pdf>]

Not Hispanic or Latino								State County County Subdivision Place
Total	One race						Two or More Races	
	White	Black or African American	American Indian and Alaska Native	Asian	Native Hawaiian and Other Pacific Islander	Some Other Race		
								Stokes County—Con.
180	168	11	0	1	0	0	0	Danbury township—Con.
5,198	5,107	37	14	8	0	8	24	Danbury town
294	290	3	1	0	0	0	0	Meadows township
1,962	1,930	9	5	0	0	4	14	Germanton CDP (part)
2,773	2,603	121	6	6	0	0	37	Peters Creek township
5,568	4,385	1,041	12	16	0	6	108	Quaker Gap township
1,404	1,121	260	2	3	0	0	18	Sauratown township
2,620	2,560	37	4	1	0	1	17	Walnut Cove town
21,227	20,486	337	71	78	6	14	235	Snow Creek township
6,109	5,914	91	17	36	0	11	40	Yadkin township
882	807	59	1	8	0	0	7	King city (part)
0	0	0	0	0	0	0	0	Pinnacle CDP
								Tobaccoville village (part)
66,518	62,611	2,644	173	339	9	58	684	Surry County
2,546	2,491	18	10	5	0	0	22	Bryan township
7,106	6,883	145	19	15	0	6	38	Dobson township
1,197	1,111	58	6	5	0	3	14	Dobson town
169	167	0	0	0	0	0	2	White Plains CDP (part)
3,390	3,315	31	7	3	0	3	31	Eldora township
170	167	0	1	0	0	0	2	White Plains CDP (part)
5,501	5,121	267	2	39	1	13	58	Elkin township
3,210	2,918	212	1	31	1	10	37	Elkin town (part)
2,268	2,186	40	5	6	0	3	28	Franklin township
311	305	3	0	0	0	0	3	Lowgap CDP
1,513	1,481	16	0	2	3	1	10	Long Hill township
1,776	1,650	80	11	1	0	7	27	Marsh township
22,435	20,273	1,546	59	215	4	13	325	Mount Airy township
1,429	1,303	100	5	8	0	0	13	Flat Rock CDP
9,689	8,484	846	29	147	3	2	178	Mount Airy city
1,289	1,227	46	0	5	0	0	11	Toast CDP
690	662	11	8	5	0	1	3	White Plains CDP (part)
3,874	3,660	148	8	21	1	7	29	Pilot township
1,428	1,295	95	6	13	1	3	15	Pilot Mountain town
1,663	1,615	34	5	2	0	0	7	Rockford township
1,988	1,909	41	19	2	0	1	16	Shoals township
1,117	1,103	0	5	0	0	0	9	Siloam township
2,028	1,945	56	12	10	0	0	5	South Westfield township
6,770	6,593	97	7	15	0	2	56	Stewarts Creek township
2,543	2,386	125	4	3	0	2	23	Westfield township
13,441	9,168	75	3,587	66	4	1	540	Swain County
11,476	7,271	73	3,558	60	4	1	509	Charleston township
1,347	1,240	7	67	8	0	0	25	Bryson City town
935	156	4	731	3	0	1	40	Cherokee CDP (part)
11	11	0	0	0	0	0	0	Fornes Creek UT
1,954	1,886	2	29	6	0	0	31	Nantahala township
32,126	30,049	1,279	93	143	8	33	521	Transylvania County
3,591	3,322	171	9	7	1	9	72	Boyd township
11,101	9,690	1,030	30	89	3	19	240	Brevard township
7,324	6,187	836	20	73	0	18	190	Brevard city (part)
3,695	3,594	23	21	6	1	2	48	Catheys Creek township
0	0	0	0	0	0	0	0	Brevard city (part)
454	435	1	9	1	0	0	8	Rosman town (part)
4,841	4,752	19	14	16	1	0	39	Dunns Rock township
0	0	0	0	0	0	0	0	Brevard city (part)
2,962	2,894	9	9	9	1	3	37	Eastatoe township
62	60	0	1	0	0	0	1	Rosman town (part)
1,318	1,280	2	2	2	0	0	32	Gloucester township
2,113	2,068	8	7	5	0	0	25	Hogback township
2,505	2,449	17	1	9	1	0	28	Little River township
4,167	2,350	1,677	7	80	1	1	51	Tyrrell County
326	65	253	0	6	0	0	2	Alligator township
2,720	1,580	1,031	5	67	1	1	35	Columbia township
746	327	384	1	29	0	0	5	Columbia town
425	294	126	0	0	0	0	5	Gum Neck township
648	374	258	2	7	0	0	7	Scuppernong township
48	37	9	0	0	0	0	2	South Fork township
180,325	150,098	23,134	605	3,243	58	415	2,772	Union County
9,888	9,194	508	39	26	1	9	111	Buford township
14	9	5	0	0	0	0	0	Mineral Springs town (part)
14,390	13,618	465	24	156	6	13	108	Goose Creek township
3,279	3,221	31	4	11	0	1	11	Fairview town
161	159	0	1	0	0	0	1	Indian Trail town (part)
53	46	4	0	3	0	0	0	Mint Hill town (part)
153	127	21	5	0	0	0	0	Monroe city (part)
1,462	1,301	78	0	70	0	4	9	Stallings town (part)
4,559	4,409	69	5	29	2	2	43	Unionville town (part)

Table 3.

Race and Hispanic or Latino Origin: 2010—Con.

[For information on confidentiality protection, nonsampling error, and definitions, see Selected Appendixes at <www.census.gov/prod/cen2010/cph-1-a.pdf>]

State County County Subdivision Place	Total population	Race							Two or More Races	Hispanic or Latino (of any race)
		One race								
		White	Black or African American	American Indian and Alaska Native	Asian	Native Hawaiian and Other Pacific Islander	Some Other Race			
Union County—Con.										
Jackson township.....	11,012	9,377	1,128	30	71	8	165	233	408	
JAAARS CDP.....	597	580	9	0	1	2	3	2	7	
Mineral Springs town (part).....	555	316	216	0	3	0	16	4	24	
Waxhaw town (part).....	3,203	2,425	578	5	19	2	65	109	186	
Lanes Creek township.....	2,650	2,153	330	24	19	3	65	56	171	
Marshville township.....	8,523	5,492	2,403	30	12	1	446	139	811	
Marshville town.....	2,402	1,153	1,089	14	5	0	95	46	278	
Wingate town (part).....	362	162	162	0	0	1	20	17	56	
Monroe township.....	52,310	31,781	11,244	284	470	15	7,302	1,214	12,007	
Indian Trail town (part).....	2,086	1,691	234	9	33	1	59	59	274	
Mineral Springs town (part).....	64	58	3	3	0	0	0	0	2	
Monroe city (part).....	32,519	16,824	8,251	199	298	7	6,101	839	9,634	
Unionville town (part).....	1,251	1,176	26	4	5	0	22	18	59	
Wesley Chapel village (part).....	70	65	3	1	0	0	0	1	1	
Wingate town (part).....	3,129	1,953	842	15	30	2	256	31	377	
New Salem township.....	3,532	3,273	106	9	15	3	79	47	119	
Sandy Ridge township.....	45,672	39,913	2,825	83	1,483	12	519	837	2,045	
Indian Trail town (part).....	0	0	0	0	0	0	0	0	0	
Marvin village.....	5,579	4,810	316	10	300	1	54	88	186	
Mineral Springs town (part).....	2,006	1,779	142	9	11	0	27	38	95	
Monroe city (part).....	0	0	0	0	0	0	0	0	0	
Stallings town (part).....	7	7	0	0	0	0	0	0	0	
Waxhaw town (part).....	6,656	5,665	528	9	182	2	93	177	442	
Weddington town (part).....	8,758	7,959	355	12	232	0	81	119	268	
Wesley Chapel village (part).....	6,487	5,854	316	11	95	4	99	108	341	
Vance township.....	52,497	43,807	4,534	277	1,017	14	1,785	1,063	4,588	
Hemby Bridge town.....	1,520	1,342	110	14	18	0	16	20	67	
Indian Trail town (part).....	31,271	25,310	3,107	169	556	8	1,422	699	3,384	
Lake Park village.....	3,422	2,970	239	17	65	0	55	76	177	
Monroe city (part).....	112	102	2	0	3	0	4	1	4	
Stallings town (part).....	11,920	10,500	682	65	241	5	224	203	742	
Weddington town (part).....	694	665	11	5	8	0	1	4	13	
Wesley Chapel village (part).....	906	853	21	0	17	0	10	5	32	
Vance County.....	45,422	20,058	22,645	147	202	7	1,754	609	3,051	
Dabney township.....	2,818	1,698	974	13	21	3	84	25	116	
Henderson city (part).....	56	35	21	0	0	0	0	0	0	
Henderson township.....	21,046	6,854	12,667	69	150	1	994	311	1,715	
Henderson city (part).....	15,312	4,576	9,821	48	127	0	528	212	982	
South Henderson CDP.....	1,213	411	605	2	4	0	167	24	221	
Kittrell township.....	5,822	3,426	2,070	33	7	1	231	54	363	
Kittrell town.....	467	141	312	0	1	1	5	7	9	
Middleburg township.....	3,712	1,836	1,781	2	9	0	44	40	71	
Middleburg town.....	133	39	85	0	0	0	4	5	4	
Sandy Creek township.....	6,711	3,568	2,720	28	6	1	312	76	635	
Townsville township.....	1,341	622	676	0	2	0	22	19	26	
Watkins township.....	640	613	21	0	4	0	2	0	4	
Williamsboro township.....	3,332	1,441	1,736	2	3	1	65	84	121	
Wake County.....	900,993	597,546	186,510	4,503	48,553	387	40,928	22,566	87,922	
Bartons Creek township.....	22,055	19,877	1,000	40	650	1	135	352	604	
Raleigh city (part).....	2,683	2,330	183	3	108	0	16	43	106	
Buckhorn township.....	3,251	2,541	340	31	167	5	66	101	166	
Apex town (part).....	1,193	909	58	6	140	0	27	53	80	
Holly Springs town (part).....	2	2	0	0	0	0	0	0	0	
Cary township.....	74,074	55,187	7,039	417	6,179	31	3,218	2,003	7,864	
Apex town (part).....	209	155	10	0	38	0	6	0	9	
Cary town (part).....	72,186	53,536	6,960	409	6,074	31	3,199	1,977	7,794	
Morrisville town (part).....	0	0	0	0	0	0	0	0	0	
Raleigh city (part).....	97	84	0	0	13	0	0	0	3	
Cedar Fork township.....	40,841	24,488	4,886	130	9,515	21	595	1,206	2,056	
Cary town (part).....	13,431	8,814	644	32	3,547	3	72	319	475	
Durham city (part).....	0	0	0	0	0	0	0	0	0	
Morrisville town (part).....	18,576	10,030	2,402	75	5,058	12	375	624	1,092	
Raleigh city (part).....	8,627	5,480	1,820	23	897	6	140	261	479	
Holly Springs township.....	33,071	26,033	4,383	166	1,043	23	665	758	2,140	
Apex town (part).....	20	19	0	0	0	0	1	0	2	
Cary town (part).....	2,024	1,507	240	2	231	0	7	37	77	
Fuquay-Varina town (part).....	756	590	109	5	33	0	1	18	49	
Holly Springs town (part).....	22,470	17,643	3,027	102	685	13	419	581	1,454	
House Creek township.....	57,439	41,247	9,806	236	1,811	38	2,845	1,456	5,767	
Raleigh city (part).....	56,696	40,590	9,765	232	1,800	38	2,829	1,442	5,728	
Leesville township.....	41,850	32,670	5,017	124	2,408	3	701	927	2,174	
Raleigh city (part).....	30,284	22,249	4,513	100	2,067	3	632	720	1,833	
Little River township.....	12,528	7,281	3,815	62	98	5	935	332	1,573	
Zebulon town (part).....	4,433	2,099	1,713	22	46	1	393	159	706	
Marks Creek township.....	21,932	12,172	6,660	180	245	2	1,986	687	3,477	
Clayton town (part).....	0	0	0	0	0	0	0	0	0	
Knightdale town (part).....	0	0	0	0	0	0	0	0	0	
Wendell town.....	5,845	3,395	1,768	46	52	0	395	189	673	
Meredith township.....	13,926	10,409	2,008	62	576	7	533	331	1,097	

Table 3.

Race and Hispanic or Latino Origin: 2010—Con.

[For information on confidentiality protection, nonsampling error, and definitions, see Selected Appendixes at <www.census.gov/prod/cen2010/cph-1-a.pdf>]

Not Hispanic or Latino								State County County Subdivision Place
Total	One race						Two or More Races	
	White	Black or African American	American Indian and Alaska Native	Asian	Native Hawaiian and Other Pacific Islander	Some Other Race		
10,604	9,158	1,110	28	71	8	34	195	Union County—Con.
590	574	9	0	1	2	2	2	Jackson township
531	306	216	0	3	0	2	4	JAARS CDP
3,017	2,328	562	3	19	2	17	86	Mineral Springs town (part)
2,479	2,066	325	21	19	3	1	44	Waxhaw town (part)
7,712	5,197	2,373	17	12	1	10	102	Lanes Creek township
2,124	1,013	1,064	6	5	0	2	34	Marshville township
306	129	162	0	0	1	0	14	Marshville town
40,303	27,829	11,061	165	454	12	105	677	Wingate town (part)
1,812	1,501	227	8	32	1	4	39	Monroe township
62	56	3	3	0	0	0	0	Indian Trail town (part)
22,885	13,924	8,119	87	284	4	45	422	Mineral Springs town (part)
1,192	1,150	26	4	5	0	0	7	Monroe city (part)
69	64	3	1	0	0	0	1	Unionville town (part)
2,752	1,819	841	10	30	2	32	18	Wesley Chapel village (part)
3,413	3,233	106	9	15	3	8	39	Wingate town (part)
43,627	38,522	2,784	62	1,476	12	90	681	New Salem township
0	0	0	0	0	0	0	0	Sandy Ridge township
5,393	4,666	308	9	300	1	28	81	Indian Trail town (part)
1,911	1,725	142	6	11	0	0	27	Marvin village
0	0	0	0	0	0	0	0	Mineral Springs town (part)
7	7	0	0	0	0	0	0	Monroe city (part)
6,214	5,373	520	7	182	2	6	124	Stallings town (part)
8,490	7,769	348	10	232	0	24	107	Waxhaw town (part)
6,146	5,643	309	6	93	4	7	84	Weddington town (part)
47,909	41,281	4,402	240	1,014	12	145	815	Wesley Chapel village (part)
1,453	1,299	105	14	18	0	2	15	Vance township
27,887	23,560	3,014	140	554	7	103	509	Hemby Bridge town
3,245	2,860	236	16	65	0	6	62	Indian Trail town (part)
108	98	2	0	3	0	4	1	Lake Park village
11,178	10,006	664	58	240	4	26	180	Monroe city (part)
681	654	11	5	8	0	1	2	Stallings town (part)
874	835	18	0	17	0	0	4	Weddington town (part)
								Wesley Chapel village (part)
42,371	19,101	22,477	79	199	7	41	467	Vance County
2,702	1,672	969	13	20	3	6	19	Dabney township
56	35	21	0	0	0	0	0	Bartons Creek township
19,331	6,329	12,553	43	150	1	26	229	Raleigh city (part)
14,330	4,255	9,727	37	127	0	16	168	Buckhorn township
992	375	597	0	4	0	0	16	Apex town (part)
5,459	3,338	2,066	12	5	1	1	36	Holly Springs town (part)
458	140	312	0	1	1	0	4	Cary township
3,641	1,816	1,779	2	9	0	1	34	Apex town (part)
129	39	85	0	0	0	0	5	Middleburg township
6,076	3,304	2,690	7	6	1	7	61	Middleburg town
1,315	620	675	0	2	0	0	18	Sandy Creek township
636	611	21	0	4	0	0	0	Townsville township
3,211	1,411	1,724	2	3	1	0	70	Watkins township
								Williamsboro township
813,071	560,536	182,793	2,537	48,287	317	1,755	16,846	Wake County
21,451	19,443	986	34	646	1	34	307	Bartons Creek township
2,577	2,249	180	3	108	0	3	34	Raleigh city (part)
3,085	2,466	338	20	167	4	4	86	Buckhorn township
1,113	866	57	3	140	0	4	43	Apex town (part)
2	2	0	0	0	0	0	0	Holly Springs town (part)
66,210	51,293	6,819	177	6,150	24	171	1,576	Cary township
200	152	9	0	38	0	1	0	Apex town (part)
64,392	49,687	6,742	169	6,045	24	169	1,556	Cary town (part)
0	0	0	0	0	0	0	0	Morrisville town (part)
94	81	0	0	13	0	0	0	Raleigh city (part)
38,785	23,256	4,786	112	9,491	20	79	1,041	Cedar Fork township
12,956	8,471	623	20	3,541	3	20	278	Cary town (part)
0	0	0	0	0	0	0	0	Durham city (part)
17,484	9,417	2,352	71	5,051	12	36	545	Morrisville town (part)
8,148	5,206	1,791	21	886	5	23	216	Raleigh city (part)
30,931	24,748	4,325	114	1,035	23	47	639	Holly Springs township
18	18	0	0	0	0	0	0	Apex town (part)
1,947	1,441	235	2	230	0	2	37	Cary town (part)
707	545	107	5	33	0	0	17	Fuquay-Varina town (part)
21,016	16,751	2,979	74	678	13	39	482	Holly Springs town (part)
51,672	38,958	9,560	142	1,804	28	134	1,046	House Creek township
50,968	38,324	9,519	138	1,793	28	132	1,034	Raleigh city (part)
39,676	31,466	4,895	102	2,393	3	84	733	Leesville township
28,451	21,285	4,403	80	2,054	3	69	557	Raleigh city (part)
10,955	6,840	3,764	43	97	4	12	195	Little River township
3,727	1,902	1,675	12	45	1	4	88	Zebulon town (part)
18,455	11,146	6,519	78	237	2	41	432	Marks Creek township
0	0	0	0	0	0	0	0	Clayton town (part)
0	0	0	0	0	0	0	0	Knightdale town (part)
5,172	3,211	1,743	31	51	0	8	128	Wendell town
12,829	9,991	1,960	24	562	5	38	249	Meredith township

Table 3.

Race and Hispanic or Latino Origin: 2010—Con.

[For information on confidentiality protection, nonsampling error, and definitions, see Selected Appendixes at <www.census.gov/prod/cen2010/cph-1-a.pdf>]

State County County Subdivision Place	Total population	Race							Hispanic or Latino (of any race)
		One race						Two or More Races	
		White	Black or African American	American Indian and Alaska Native	Asian	Native Hawaiian and Other Pacific Islander	Some Other Race		
Wake County—Con.									
Meredith township—Con.									
Raleigh city (part).....	13,744	10,257	1,988	62	574	7	530	326	1,089
Middle Creek township.....	44,136	34,511	6,083	269	620	12	1,613	1,028	4,291
Angier town (part).....	103	91	10	1	0	0	0	1	0
Cary town (part).....	1,427	1,245	80	11	54	0	6	31	74
Fuquay-Varina town (part).....	17,181	12,377	3,418	105	328	5	474	474	1,689
Holly Springs town (part).....	2,189	2,029	74	1	39	0	13	33	90
Neuse township.....	73,617	40,500	21,096	466	3,081	41	6,096	2,337	12,598
Raleigh city (part).....	71,942	39,277	20,830	450	3,045	41	6,004	2,295	12,367
New Light township.....	7,591	6,904	323	26	136	3	123	76	295
Panther Branch township.....	24,019	18,917	2,857	307	289	12	1,101	536	2,652
Garner town (part).....	2,359	1,709	441	10	115	3	22	59	120
Raleigh township.....	117,838	69,159	35,844	522	4,600	35	5,137	2,541	9,835
Raleigh city (part).....	117,555	68,927	35,829	521	4,586	34	5,119	2,539	9,805
St. Marys township.....	58,484	23,719	27,707	373	718	20	4,531	1,416	8,610
Garner town (part).....	22,937	13,112	7,700	121	354	9	1,121	520	2,393
Raleigh city (part).....	24,482	3,542	17,221	163	285	11	2,633	627	4,742
St. Matthews township.....	65,731	29,871	25,061	416	2,471	34	5,842	2,036	10,488
Knightdale town (part).....	11,401	5,698	4,368	66	193	6	670	400	1,299
Raleigh city (part).....	40,757	15,665	17,980	248	2,025	18	3,589	1,232	6,394
Swift Creek township.....	50,225	38,351	6,180	228	2,526	23	1,824	1,093	3,839
Cary town (part).....	13,005	10,742	761	30	1,059	3	147	263	556
Fuquay-Varina town (part).....	0	0	0	0	0	0	0	0	0
Garner town (part).....	449	67	327	9	5	0	30	11	48
Raleigh city (part).....	18,253	11,630	3,953	97	1,028	10	1,035	500	1,942
Wake Forest township.....	65,491	49,396	10,869	258	2,099	22	1,328	1,519	4,039
Raleigh city (part).....	17,705	11,592	4,189	62	950	5	398	509	1,306
Rolesville town.....	3,786	2,806	673	15	119	0	94	79	233
Wake Forest town (part).....	29,218	22,819	4,273	120	851	12	435	708	1,538
White Oak township.....	72,894	54,313	5,536	190	9,321	49	1,654	1,831	4,357
Apex town (part).....	36,054	28,713	2,794	100	2,474	31	1,041	901	2,564
Cary town (part).....	31,739	21,767	2,050	70	6,657	8	322	865	1,355
Warren County.....	20,972	8,128	10,970	1,050	51	3	428	342	692
Fishing Creek township.....	1,781	151	691	862	2	0	18	57	31
Fork township.....	517	137	356	18	2	0	2	2	7
Hawtree township.....	1,457	698	703	11	5	0	27	13	43
Judkins township.....	718	310	360	23	2	0	4	19	23
Nutbush township.....	2,538	689	1,759	19	5	1	43	22	79
River township.....	1,352	903	406	12	6	0	7	18	12
Roanoke township.....	1,214	1,061	122	9	7	0	4	11	8
Sandy Creek township.....	1,866	648	1,132	14	1	0	40	31	60
Shocco township.....	1,358	404	825	20	3	0	82	24	103
Sixpound township.....	1,061	736	294	3	3	0	10	15	15
Macon town.....	119	101	16	1	0	0	0	1	0
Smith Creek township.....	2,334	1,035	1,178	10	5	2	54	50	93
Norlina town.....	1,118	542	505	2	4	0	42	23	70
Warrenton township.....	4,776	1,356	3,144	49	10	0	137	80	218
Warrenton town.....	862	471	352	7	2	0	18	12	29
Washington County.....	13,228	6,084	6,587	24	38	1	340	154	466
Lees Mill township.....	2,884	1,176	1,603	4	2	0	72	27	102
Roper town.....	611	111	480	0	0	0	13	7	18
Plymouth township.....	7,334	3,072	4,022	18	30	1	128	63	175
Plymouth town.....	3,878	1,133	2,653	15	15	0	24	38	45
Scuppernong township.....	1,724	1,075	500	1	6	0	108	34	148
Creswell town.....	276	116	120	0	0	0	33	7	32
Skinnerville township.....	1,286	761	462	1	0	0	32	30	41
Watauga County.....	51,079	48,272	877	129	475	13	597	716	1,713
Bald Mountain township.....	619	589	5	1	3	0	6	15	20
Beaverdam township.....	1,351	1,325	4	2	0	0	12	8	18
Blowing Rock township.....	2,715	2,620	9	6	12	0	12	56	52
Blowing Rock town (part).....	1,192	1,153	4	0	3	0	4	28	20
Boone town (part).....	0	0	0	0	0	0	0	0	0
Blue Ridge township.....	4,211	4,069	39	14	35	0	17	37	83
Blowing Rock town (part).....	0	0	0	0	0	0	0	0	0
Boone town (part).....	673	648	16	0	3	0	2	4	10
Boone township.....	9,379	8,576	377	21	141	2	64	198	269
Boone town (part).....	9,379	8,576	377	21	141	2	64	198	269
Brushy Fork township.....	4,935	4,683	88	12	33	1	62	56	152
Boone town (part).....	1,110	1,046	34	2	6	0	16	6	31
Cove Creek CDP (part).....	82	81	0	0	1	0	0	0	2
Cove Creek township.....	3,118	3,043	9	4	10	0	22	30	63
Cove Creek CDP (part).....	880	849	0	2	3	0	14	12	39
Elk township.....	638	621	8	0	2	0	2	5	7
Laurel Creek township.....	1,947	1,879	10	5	7	0	15	31	45
Beech Mountain town (part).....	296	289	3	3	0	0	1	0	10
Cove Creek CDP (part).....	209	199	5	0	1	0	0	4	0
Meat Camp township.....	3,191	3,087	28	11	16	1	19	29	64
New River township.....	11,838	10,945	242	35	193	9	244	170	666

Table 3.

Race and Hispanic or Latino Origin: 2010—Con.

[For information on confidentiality protection, nonsampling error, and definitions, see Selected Appendixes at <www.census.gov/prod/cen2010/cph-1-a.pdf>]

Not Hispanic or Latino								State County County Subdivision Place
Total	One race						Two or More Races	
	White	Black or African American	American Indian and Alaska Native	Asian	Native Hawaiian and Other Pacific Islander	Some Other Race		
12,655	9,844	1,940	24	560	5	38	244	Wake County—Con. Meredith township—Con. Raleigh city (part)
39,845	32,261	5,964	178	597	10	54	781	Middle Creek township
103	91	10	1	0	0	0	1	Angier town (part)
1,353	1,182	79	11	53	0	0	28	Cary town (part)
15,492	11,375	3,348	65	315	3	13	373	Fuquay-Varina town (part)
2,099	1,950	74	1	39	0	7	28	Holly Springs town (part)
61,019	35,626	20,440	180	3,055	34	170	1,514	Neuse township
59,575	34,510	20,179	170	3,023	34	165	1,494	Raleigh city (part)
7,296	6,757	318	20	136	2	4	59	New Light township
21,367	17,748	2,819	90	285	12	42	371	Panther Branch township
2,239	1,631	435	5	115	3	8	42	Garner town (part)
108,003	65,744	35,241	297	4,568	26	190	1,937	Raleigh township
107,750	65,526	35,226	296	4,555	25	187	1,935	Raleigh city (part)
49,874	20,638	27,243	217	705	19	114	938	St. Marys township
20,544	12,097	7,580	92	348	9	43	375	Garner town (part)
19,740	2,031	16,922	66	278	10	46	387	Raleigh city (part)
55,243	26,452	24,639	230	2,451	30	131	1,310	St. Matthews township
10,102	5,235	4,318	44	187	5	25	288	Knightdale town (part)
34,363	13,669	17,632	115	2,015	18	83	831	Raleigh city (part)
46,386	36,688	6,078	150	2,515	18	94	843	Swift Creek township
12,449	10,364	750	20	1,056	3	28	228	Cary town (part)
0	0	0	0	0	0	0	0	Fuquay-Varina town (part)
401	61	324	2	5	0	0	9	Garner town (part)
16,311	10,919	3,889	63	1,021	7	42	370	Raleigh city (part)
61,452	47,116	10,688	178	2,091	20	116	1,243	Wake Forest township
16,399	10,851	4,102	41	948	4	40	413	Raleigh city (part)
3,553	2,671	667	7	119	0	12	77	Rolesville town
27,680	21,905	4,210	93	845	11	47	569	Wake Forest town (part)
68,537	51,899	5,411	151	9,302	32	196	1,546	White Oak township
33,490	27,429	2,719	74	2,463	16	73	716	Apex town (part)
30,384	20,783	2,005	57	6,649	8	115	767	Cary town (part)
20,280	7,971	10,911	1,026	49	3	21	299	Warren County
1,750	145	690	850	2	0	6	57	Fishing Creek township
510	131	356	18	2	0	1	2	Fork township
1,414	684	701	11	5	0	0	13	Hawtree township
695	310	343	19	2	0	2	19	Judkins township
2,459	666	1,750	18	5	1	1	18	Nutbush township
1,340	899	404	12	6	0	1	18	River township
1,206	1,059	122	9	7	0	0	9	Roanoke township
1,806	638	1,124	14	1	0	1	28	Sandy Creek township
1,255	395	821	14	3	0	0	22	Shocco township
1,046	730	294	3	3	0	1	15	Sixpound township
119	101	16	1	0	0	0	1	Macon town
2,241	1,000	1,177	9	4	2	4	45	Smith Creek township
1,048	515	504	1	4	0	4	20	Norlina town
4,558	1,314	3,129	49	9	0	4	53	Warrenton township
833	467	350	7	2	0	0	7	Warrenton town
12,762	5,998	6,567	21	38	1	14	123	Washington County
2,782	1,153	1,595	2	2	0	8	22	Lees Mill township
593	111	479	0	0	0	0	3	Roper town
7,159	3,037	4,015	17	30	1	5	54	Plymouth township
3,833	1,119	2,647	15	15	0	2	35	Plymouth town
1,576	1,048	499	1	6	0	1	21	Scuppernong township
244	116	120	0	0	0	1	7	Creswell town
1,245	760	458	1	0	0	0	26	Skinnerville township
49,366	47,268	855	117	467	13	54	592	Watauga County
599	576	5	1	3	0	2	12	Bald Mountain township
1,333	1,320	4	2	0	0	0	7	Beaverdam township
2,663	2,590	9	6	12	0	0	46	Blowing Rock township
1,172	1,144	4	0	3	0	0	21	Blowing Rock town (part)
0	0	0	0	0	0	0	0	Boone town (part)
4,128	4,008	39	13	35	0	5	28	Blue Ridge township
0	0	0	0	0	0	0	0	Blowing Rock town (part)
663	642	16	0	3	0	0	2	Boone town (part)
9,110	8,401	370	14	138	2	15	170	Boone township
9,110	8,401	370	14	138	2	15	170	Boone town (part)
4,783	4,601	87	11	33	1	1	49	Brushy Fork township
1,079	1,031	34	2	6	0	0	6	Boone town (part)
80	79	0	0	1	0	0	0	Cove Creek CDP (part)
3,055	3,006	9	4	10	0	2	24	Cove Creek township
841	828	0	2	3	0	0	8	Cove Creek CDP (part)
631	616	8	0	2	0	0	5	Elk township
1,902	1,855	10	5	7	0	1	24	Laurel Creek township
286	280	3	3	0	0	0	0	Beech Mountain town (part)
209	199	5	0	1	0	0	4	Cove Creek CDP (part)
3,127	3,038	28	10	16	1	9	25	Meat Camp township
11,172	10,564	228	33	188	9	17	133	New River township

Table 3.

Race and Hispanic or Latino Origin: 2010—Con.

[For information on confidentiality protection, nonsampling error, and definitions, see Selected Appendixes at <www.census.gov/prod/cen2010/cph-1-a.pdf>]

State County County Subdivision Place	Total population	Race						Two or More Races	Hispanic or Latino (of any race)
		One race							
		White	Black or African American	American Indian and Alaska Native	Asian	Native Hawaiian and Other Pacific Islander	Some Other Race		
Watauga County—Con.									
New River township—Con.									
Boone town (part).....	5,960	5,476	176	16	118	4	83	87	258
North Fork township.....	229	223	2	0	0	0	0	4	1
Shawneehaw township.....	765	749	6	1	2	0	1	6	8
Valle Crucis CDP (part).....	23	23	0	0	0	0	0	0	0
Stony Fork township.....	2,585	2,412	29	10	10	0	95	29	125
Watauga township.....	3,558	3,451	21	7	11	0	26	42	140
Foscoe CDP.....	1,370	1,327	4	3	4	0	14	18	81
Seven Devils town (part).....	164	155	5	2	1	0	1	0	1
Valle Crucis CDP (part).....	389	381	0	0	1	0	0	7	10
Wayne County.....	122,623	72,135	38,499	481	1,431	64	7,189	2,824	12,162
Brogden township.....	21,881	10,560	8,425	98	162	8	2,198	430	3,290
Brogden CDP.....	2,633	892	1,418	9	18	1	253	42	364
Goldsboro city (part).....	20	4	12	0	4	0	0	0	0
Mar-Mac CDP.....	3,615	2,056	1,072	10	43	1	349	84	497
Mount Olive town (part).....	4,538	1,851	2,275	37	20	1	278	76	421
Buck Swamp township.....	7,157	5,726	906	21	61	8	250	185	435
Pikeville town (part).....	130	114	11	4	0	0	1	0	5
Fork township.....	11,149	8,586	1,747	63	120	6	418	209	597
Goldsboro city (part).....	1,602	774	741	30	10	2	26	19	42
Goldsboro township.....	22,380	6,187	15,025	69	233	7	358	501	816
Goldsboro city (part).....	22,134	6,048	14,921	69	233	7	356	500	816
Grantham township.....	4,264	3,827	202	11	4	0	172	48	311
Great Swamp township.....	2,362	2,043	188	4	6	0	64	57	115
Fremont town (part).....	5	0	5	0	0	0	0	0	0
Indian Springs township.....	7,790	4,343	1,031	54	18	4	2,128	212	3,346
Goldsboro city (part).....	0	0	0	0	0	0	0	0	0
Seven Springs town.....	110	90	9	0	0	0	6	5	24
Nahunta township.....	3,608	2,370	1,018	26	6	0	110	78	257
Eureka town.....	197	144	50	1	0	0	0	2	7
Fremont town (part).....	1,250	599	584	8	3	0	24	32	44
New Hope township.....	15,559	10,011	3,892	48	265	21	882	440	1,750
Elroy CDP.....	3,869	2,479	847	19	65	3	354	102	583
Goldsboro city (part).....	4,252	2,367	1,482	10	101	7	100	185	382
Walnut Creek village.....	835	766	34	1	16	0	12	6	14
Pikeville township.....	3,138	2,368	570	12	13	1	103	71	188
Pikeville town (part).....	548	475	44	2	2	0	16	9	27
Saulston township.....	7,676	5,377	1,711	36	108	1	233	210	444
Goldsboro city (part).....	737	340	325	7	23	0	13	29	30
Stoney Creek township.....	15,659	10,737	3,784	39	435	8	273	383	613
Goldsboro city (part).....	7,692	4,762	2,305	17	280	7	95	226	313
Wilkes County.....	69,340	62,824	2,830	133	296	20	2,312	925	3,772
Antioch township.....	1,103	1,000	66	2	4	0	19	12	30
Beaver Creek township.....	600	559	28	2	1	0	7	3	8
Boomer township.....	2,286	1,971	242	2	5	0	38	28	56
Brushy Mountain township.....	551	541	2	0	0	0	1	7	4
Edwards township.....	7,318	6,910	179	10	12	2	131	74	243
Elkin town (part).....	80	74	4	0	0	0	2	0	2
Pleasant Hill CDP.....	878	847	8	0	1	0	15	7	30
Ronda town.....	417	380	9	1	0	0	18	9	38
Elk township.....	1,002	940	43	1	2	0	4	12	9
Jobs Cabin township.....	567	549	8	0	1	0	0	9	2
Lewis Fork township.....	1,585	1,541	15	5	3	0	7	14	12
Lovelace township.....	719	694	10	1	2	2	5	5	6
Moravian Falls township.....	3,007	2,600	136	12	22	0	179	58	304
Moravian Falls CDP (part).....	1,128	967	71	6	8	0	55	21	121
Mulberry township.....	6,688	6,487	49	6	8	1	91	46	182
Fairplains CDP (part).....	458	444	10	0	0	0	0	4	28
Hays CDP (part).....	78	77	0	0	0	0	0	1	0
Mulberry CDP.....	2,332	2,229	23	1	8	0	57	14	90
New Castle township.....	1,740	1,590	79	1	9	0	39	22	72
North Wilkesboro township.....	7,319	5,704	700	25	33	3	692	162	973
Cricket CDP (part).....	727	605	16	2	1	1	91	11	117
Fairplains CDP (part).....	1,662	1,169	265	5	4	0	163	56	261
North Wilkesboro town (part).....	3,494	2,577	409	15	22	1	396	74	506
Wilkesboro town (part).....	1	1	0	0	0	0	0	0	0
Reddies River township.....	10,870	10,302	110	16	45	5	266	126	482
Cricket CDP (part).....	1,128	1,039	10	0	2	0	59	18	114
Millers Creek CDP.....	2,112	1,991	19	2	2	0	66	32	96
North Wilkesboro town (part).....	79	77	0	0	2	0	0	0	0
Wilkesboro town (part).....	34	30	0	0	3	0	0	1	3
Rock Creek township.....	6,046	5,716	95	14	8	3	152	58	230
Hays CDP (part).....	1,773	1,704	10	0	3	3	33	20	55
North Wilkesboro town (part).....	5	5	0	0	0	0	0	0	0
Somers township.....	1,077	1,050	8	3	0	0	4	12	17
Stanton township.....	541	537	0	0	0	0	0	4	3
Traphill township.....	3,391	3,278	40	6	11	0	24	32	91
Union township.....	1,259	1,240	2	0	1	0	7	9	23
Walnut Grove township.....	1,223	1,183	2	9	0	0	18	11	23

Table 3.

Race and Hispanic or Latino Origin: 2010—Con.

[For information on confidentiality protection, nonsampling error, and definitions, see Selected Appendixes at <www.census.gov/prod/cen2010/cph-1-a.pdf>]

Not Hispanic or Latino								State County County Subdivision Place
Total	One race						Two or More Races	
	White	Black or African American	American Indian and Alaska Native	Asian	Native Hawaiian and Other Pacific Islander	Some Other Race		
5,702	5,322	164	16	116	4	10	70	Watauga County—Con. New River township—Con. Boone town (part)
228	222	2	0	0	0	0	4	North Fork township
757	744	6	1	2	0	0	4	Shawneehaw township
23	23	0	0	0	0	0	0	Valle Crucis CDP (part)
2,460	2,388	29	10	10	0	0	23	Stony Fork township
3,418	3,339	21	7	11	0	2	38	Watauga township
1,289	1,260	4	3	4	0	2	16	Foscoe CDP
163	155	5	2	1	0	0	0	Seven Devils town (part)
379	372	0	0	1	0	0	6	Valle Crucis CDP (part)
110,461	68,216	38,107	333	1,405	47	231	2,122	Wayne County
18,591	9,729	8,318	66	150	4	48	276	Brogden township
2,269	793	1,411	8	18	1	8	30	Brogden CDP
20	4	12	0	4	0	0	0	Goldsboro city (part)
3,118	1,943	1,043	8	41	1	13	69	Mar-Mac CDP
4,117	1,764	2,264	18	12	1	8	50	Mount Olive town (part)
6,722	5,583	900	15	61	4	9	150	Buck Swamp township
125	114	11	0	0	0	0	0	Pikeville town (part)
10,552	8,440	1,734	54	118	5	33	168	Fork township
1,560	768	740	29	8	1	1	13	Goldsboro city (part)
21,564	5,914	14,896	56	233	4	33	428	Goldsboro township
21,318	5,775	14,792	56	233	4	31	427	Goldsboro city (part)
3,953	3,694	201	10	4	0	1	43	Grantham township
2,247	2,001	186	3	6	0	1	50	Great Swamp township
5	0	5	0	0	0	0	0	Fremont town (part)
4,444	3,325	997	18	12	1	20	71	Indian Springs township
0	0	0	0	0	0	0	0	Goldsboro city (part)
86	76	9	0	0	0	0	1	Seven Springs town
3,351	2,257	1,010	18	6	0	2	58	Nahunta township
190	137	50	1	0	0	0	2	Eureka town
1,206	587	581	8	3	0	1	26	Fremont town (part)
13,809	9,280	3,851	31	264	20	49	314	New Hope township
3,286	2,296	841	8	65	3	19	54	Elroy CDP
3,870	2,143	1,456	8	101	6	3	153	Goldsboro city (part)
821	752	34	1	16	0	12	6	Walnut Creek village
2,950	2,295	569	8	13	0	3	62	Pikeville township
521	469	43	2	2	0	0	5	Pikeville town (part)
7,232	5,211	1,704	24	106	1	16	170	Saulston township
707	322	323	7	23	0	3	29	Goldsboro city (part)
15,046	10,487	3,741	30	432	8	16	332	Stoney Creek township
7,379	4,616	2,270	12	277	7	4	193	Goldsboro city (part)
65,568	61,587	2,785	110	295	15	67	709	Wilkes County
1,073	990	65	2	4	0	0	12	Antioch township
592	558	28	2	1	0	0	3	Beaver Creek township
2,230	1,956	242	2	5	0	1	24	Boomer township
547	539	2	0	0	0	0	6	Brushy Mountain township
7,075	6,830	169	10	12	1	4	49	Edwards township
78	74	4	0	0	0	0	0	Elkin town (part)
848	834	6	0	1	0	0	7	Pleasant Hill CDP
379	365	6	1	0	0	3	4	Ronda town
993	935	43	1	2	0	0	12	Elk township
565	547	8	0	1	0	0	9	Jobs Cabin township
1,573	1,537	15	5	3	0	0	13	Lewis Fork township
713	690	10	1	2	1	4	5	Lovelace township
2,703	2,485	135	12	22	0	3	46	Moravian Falls township
1,007	904	70	6	8	0	0	19	Moravian Falls CDP (part)
6,506	6,400	46	5	8	1	7	39	Mulberry township
430	416	10	0	0	0	0	4	Fairplains CDP (part)
78	77	0	0	0	0	0	1	Hays CDP (part)
2,242	2,193	23	1	8	0	6	11	Mulberry CDP
1,668	1,563	79	1	9	0	0	16	New Castle township
6,346	5,467	687	16	32	1	33	110	North Wilkesboro township
610	583	16	2	1	0	1	7	Cricket CDP (part)
1,401	1,096	260	0	4	0	10	31	Fairplains CDP (part)
2,988	2,479	401	11	21	1	18	57	North Wilkesboro town (part)
1	1	0	0	0	0	0	0	Wilkesboro town (part)
10,388	10,120	107	11	45	5	4	96	Reddies River township
1,014	991	8	0	2	0	0	13	Cricket CDP (part)
2,016	1,967	18	2	2	0	1	26	Millers Creek CDP
79	77	0	0	2	0	0	0	North Wilkesboro town (part)
31	27	0	0	3	0	0	1	Wilkesboro town (part)
5,816	5,649	94	14	8	2	2	47	Rock Creek township
1,718	1,690	10	0	3	2	0	13	Hays CDP (part)
5	5	0	0	0	0	0	0	North Wilkesboro town (part)
1,060	1,040	8	3	0	0	0	9	Somers township
538	536	0	0	0	0	0	2	Stanton township
3,300	3,220	38	6	11	0	0	25	Traphill township
1,236	1,226	2	0	1	0	0	7	Union township
1,198	1,180	2	5	0	0	0	11	Walnut Grove township

Table 3.

Race and Hispanic or Latino Origin: 2010—Con.

[For information on confidentiality protection, nonsampling error, and definitions, see Selected Appendixes at <www.census.gov/prod/cen2010/cph-1-a.pdf>]

State County County Subdivision Place	Total population	Race							Hispanic or Latino (of any race)
		One race						Two or More Races	
		White	Black or African American	American Indian and Alaska Native	Asian	Native Hawaiian and Other Pacific Islander	Some Other Race		
Wilkes County—Con.									
Wilkesboro township.....	10,448	8,432	1,016	18	129	4	628	221	1,000
Moravian Falls CDP (part).....	773	500	23	4	6	0	217	23	372
North Wilkesboro town (part).....	667	440	169	2	2	0	35	19	50
Wilkesboro town (part).....	3,378	2,751	305	6	98	4	136	78	247
Wilson County.....	81,234	42,222	31,686	238	668	25	5,122	1,273	7,724
Black Creek township.....	4,087	3,234	544	7	14	0	237	51	327
Black Creek town.....	769	561	144	1	5	0	46	12	65
Wilson city (part).....	3	3	0	0	0	0	0	0	0
Cross Roads township.....	3,896	2,658	734	18	3	2	396	85	511
Lucama town.....	1,108	540	276	7	0	2	263	20	307
Gardners township.....	3,870	2,041	1,409	5	8	2	336	69	563
Old Fields township.....	5,379	3,941	786	3	25	3	543	78	735
Sims town.....	282	201	46	0	1	1	25	8	25
Wilson city (part).....	419	297	84	0	9	1	17	11	36
Saratoga township.....	1,665	834	712	11	0	0	102	6	152
Saratoga town.....	408	211	167	2	0	0	27	1	27
Springhill township.....	3,131	2,156	663	15	16	0	214	67	278
Kenly town (part).....	163	39	110	3	4	0	7	0	7
Stantonsburg township.....	1,968	1,135	729	14	7	0	67	16	161
Stantonsburg town.....	784	406	356	2	1	0	15	4	44
Wilson city (part).....	0	0	0	0	0	0	0	0	0
Taylors township.....	9,001	5,650	2,575	28	210	1	373	164	590
Wilson city (part).....	7,476	4,383	2,368	21	207	1	337	159	542
Toisnot township.....	5,462	3,117	2,144	18	1	0	117	65	193
Elm City town.....	1,298	522	728	11	1	0	20	16	52
Sharpsburg town (part).....	563	16	519	0	0	0	14	14	17
Wilson city (part).....	5	5	0	0	0	0	0	0	1
Wilson township.....	42,775	17,456	21,390	119	384	17	2,737	672	4,214
Wilson city (part).....	41,264	16,402	21,078	117	378	17	2,607	665	4,027
Yadkin County.....	38,406	34,007	1,192	79	78	12	2,560	478	3,749
Boonville township.....	4,179	3,707	201	10	4	0	199	58	294
Boonville town.....	1,222	1,119	43	4	1	0	38	17	64
Deep Creek township.....	3,326	2,727	43	8	2	0	489	57	642
East Bend township.....	3,489	3,207	47	11	10	1	169	44	257
East Bend town.....	612	571	8	0	0	1	24	8	30
Forbush township.....	4,032	3,817	68	6	11	0	94	36	172
North Buck Shoals township.....	2,348	2,032	22	5	6	0	256	27	359
North Fall Creek township.....	1,515	1,478	6	0	2	0	20	9	46
North Knobs township.....	4,649	3,949	365	6	3	8	214	104	372
Jonesville town.....	2,285	1,864	263	4	2	0	85	67	167
North Liberty township.....	6,013	4,903	292	11	16	2	730	59	1,022
Yadkinville town.....	2,959	2,192	206	4	10	1	508	38	702
South Buck Shoals township.....	1,368	1,243	19	3	4	0	91	8	110
South Fall Creek township.....	2,551	2,411	46	4	3	0	69	18	133
South Knobs township.....	1,804	1,719	13	0	1	0	54	17	93
South Liberty township.....	3,132	2,814	70	15	16	1	175	41	249
Yancey County.....	17,818	16,967	145	79	34	5	420	168	814
Brush Creek township.....	523	515	1	0	0	0	4	3	12
Burnsville township.....	4,409	3,966	87	43	6	3	244	60	431
Burnsville town.....	1,693	1,551	39	11	2	0	71	19	176
Cane River township.....	1,880	1,828	4	7	4	0	23	14	43
Crabtree township.....	3,359	3,255	12	6	10	2	58	16	118
Egypt township.....	585	567	0	8	1	0	1	8	2
Green Mountain township.....	600	580	1	2	2	0	9	6	13
Jacks Creek township.....	1,686	1,629	12	4	4	0	29	8	48
Pensacola township.....	625	601	5	0	0	0	6	13	22
Price Creek township.....	1,364	1,334	7	3	3	0	10	7	50
Ramseytown township.....	443	436	1	2	0	0	0	4	1
South Toe township.....	2,344	2,256	15	4	4	0	36	29	74

Table 3.

Race and Hispanic or Latino Origin: 2010—Con.

[For information on confidentiality protection, nonsampling error, and definitions, see Selected Appendixes at <www.census.gov/prod/cen2010/cph-1-a.pdf>]

Not Hispanic or Latino								State County County Subdivision Place
Total	One race						Two or More Races	
	White	Black or African American	American Indian and Alaska Native	Asian	Native Hawaiian and Other Pacific Islander	Some Other Race		
9,448	8,119	1,005	14	129	4	9	168	Wilkes County—Con.
401	358	23	2	6	0	2	10	Wilkesboro township
617	426	168	2	2	0	0	19	Moravian Falls CDP (part)
3,131	2,656	300	5	98	4	4	64	North Wilkesboro town (part)
								Wilkesboro town (part)
73,510	40,157	31,462	190	664	22	108	907	Wilson County
3,760	3,161	535	6	14	0	2	42	Black Creek township
704	545	144	1	5	0	0	9	Black Creek town
3	3	0	0	0	0	0	0	Wilson city (part)
3,385	2,580	728	18	3	2	6	48	Cross Roads township
801	503	276	7	0	2	2	11	Lucama town
3,307	1,830	1,406	3	8	0	6	54	Gardners township
4,644	3,775	776	3	25	2	9	54	Old Fields township
257	201	46	0	1	0	1	8	Sims town
383	280	84	0	9	1	0	9	Wilson city (part)
1,513	805	703	3	0	0	1	1	Saratoga township
381	211	167	2	0	0	0	1	Saratoga town
2,853	2,110	659	13	16	0	5	50	Springhill township
156	39	110	3	4	0	0	0	Kenly town (part)
1,807	1,057	728	6	7	0	0	9	Stantonsburg township
740	379	356	2	1	0	0	2	Stantonsburg town
0	0	0	0	0	0	0	0	Wilson city (part)
8,411	5,469	2,564	28	210	1	12	127	Taylors township
6,934	4,213	2,358	21	207	1	12	122	Wilson city (part)
5,269	3,057	2,133	18	1	0	9	51	Toisnot township
1,246	500	725	11	1	0	1	8	Elm City town
546	16	513	0	0	0	4	13	Sharpsburg town (part)
4	4	0	0	0	0	0	0	Wilson city (part)
38,561	16,313	21,230	92	380	17	58	471	Wilson township
37,237	15,320	20,919	90	374	17	52	465	Wilson city (part)
34,657	33,022	1,165	66	71	5	11	317	Yadkin County
3,885	3,635	201	9	4	0	1	35	Boonville township
1,158	1,104	43	3	1	0	0	7	Boonville town
2,684	2,606	43	7	2	0	0	26	Deep Creek township
3,232	3,130	47	9	10	1	2	33	East Bend township
582	566	8	0	0	1	0	7	East Bend town
3,860	3,758	67	6	4	0	4	21	Forbush township
1,989	1,945	17	2	6	0	0	19	North Buck Shoals township
1,469	1,454	6	0	2	0	0	7	North Fall Creek township
4,277	3,823	360	5	3	3	0	83	North Knobs township
2,118	1,797	260	3	2	0	0	56	Jonesville town
4,991	4,648	280	11	16	1	3	32	North Liberty township
2,257	2,026	199	4	10	0	0	18	Yadkinville town
1,258	1,226	19	3	4	0	0	6	South Buck Shoals township
2,418	2,352	46	4	3	0	1	12	South Fall Creek township
1,711	1,686	13	0	1	0	0	11	South Knobs township
2,883	2,759	66	10	16	0	0	32	South Liberty township
17,004	16,652	128	42	34	2	6	140	Yancey County
511	509	1	0	0	0	0	1	Brush Creek township
3,978	3,830	83	11	6	0	2	46	Burnsville township
1,517	1,465	35	2	2	0	2	11	Burnsville town
1,837	1,811	4	7	4	0	0	11	Cane River township
3,241	3,197	9	5	10	2	2	16	Crabtree township
583	565	0	8	1	0	1	8	Egypt township
587	578	1	1	2	0	0	5	Green Mountain township
1,638	1,616	11	1	4	0	0	6	Jacks Creek township
603	592	1	0	0	0	0	10	Pensacola township
1,314	1,300	2	3	3	0	0	6	Price Creek township
442	435	1	2	0	0	0	4	Ramseytown township
2,270	2,219	15	4	4	0	1	27	South Toe township

Table 4.

Race and Hispanic or Latino Origin: 2010

[For information on confidentiality protection, nonsampling error, and definitions, see Selected Appendixes at <www.census.gov/prod/cen2010/cph-1-a.pdf>]

State County Place	Total population	Race						Two or More Races	Hispanic (or Latino (of any race))
		One race							
		White	Black or African American	American Indian and Alaska Native	Asian	Native Hawaiian and Other Pacific Islander	Some Other Race		
North Carolina.....	9,535,483	6,528,950	2,048,628	122,110	208,962	6,604	414,030	206,199	800,120
COUNTY									
Alamance County.....	151,131	107,420	28,369	1,020	1,837	58	9,291	3,136	16,639
Alexander County.....	37,198	33,324	2,043	98	360	12	838	523	1,601
Alleghany County.....	11,155	10,288	140	27	54	3	515	128	1,004
Anson County.....	26,948	12,707	13,090	165	288	4	357	337	812
Ashe County.....	27,281	26,050	161	65	105	8	613	279	1,311
Avery County.....	17,797	16,364	709	75	56	8	435	150	797
Beaufort County.....	47,759	32,551	12,223	208	165	19	1,986	607	3,166
Bertie County.....	21,282	7,488	13,296	96	103	6	96	197	267
Bladen County.....	35,190	19,806	12,268	749	70	5	1,774	518	2,502
Brunswick County.....	107,431	89,193	12,291	761	579	38	2,634	1,935	5,549
Buncombe County.....	238,318	208,192	15,211	948	2,417	289	6,266	4,995	14,254
Burke County.....	90,912	76,716	6,012	325	3,185	303	2,774	1,597	4,634
Cabarrus County.....	178,011	134,149	27,219	659	3,513	65	8,664	3,742	16,767
Caldwell County.....	83,029	74,925	4,086	257	428	27	2,048	1,258	3,796
Camden County.....	9,980	8,193	1,316	33	146	5	74	213	215
Carteret County.....	66,469	59,346	4,041	316	580	67	812	1,307	2,241
Caswell County.....	23,719	14,819	8,020	85	60	4	350	381	744
Catawba County.....	154,358	126,151	13,041	489	5,352	53	6,395	2,877	13,032
Chatham County.....	63,505	48,237	8,392	344	703	24	4,619	1,186	8,228
Cherokee County.....	27,444	25,700	350	363	132	9	215	675	688
Chowan County.....	14,793	9,174	5,070	43	52	7	266	181	467
Clay County.....	10,587	10,231	64	32	24	2	81	153	258
Cleveland County.....	98,078	74,123	20,332	232	756	24	1,131	1,480	2,756
Columbus County.....	58,098	35,735	17,713	1,845	154	27	1,750	874	2,662
Craven County.....	103,505	72,441	23,193	504	2,099	135	2,361	2,772	6,272
Cumberland County.....	319,431	164,064	117,117	5,140	7,090	1,225	9,943	14,852	30,190
Currituck County.....	23,547	21,268	1,361	107	148	11	223	429	704
Dare County.....	33,920	31,313	834	125	212	13	810	613	2,210
Davidson County.....	162,878	137,359	14,421	794	1,994	27	5,871	2,412	10,408
Davie County.....	41,240	36,100	2,593	149	239	6	1,458	695	2,496
Duplin County.....	58,505	33,449	14,773	267	155	65	8,856	940	12,059
Durham County.....	267,587	124,274	101,577	1,339	12,278	172	21,094	6,853	36,077
Edgecombe County.....	56,552	21,923	32,435	169	113	15	1,326	571	2,104
Forsyth County.....	350,670	218,517	91,227	1,457	6,495	223	25,167	7,584	41,775
Franklin County.....	60,619	40,003	16,212	329	288	12	2,666	1,109	4,776
Gaston County.....	206,086	161,166	31,431	850	2,478	63	6,315	3,783	12,201
Gates County.....	12,197	7,768	4,044	65	17	10	73	220	173
Graham County.....	8,861	8,004	17	566	29	4	91	150	194
Granville County.....	59,916	36,205	19,652	338	326	34	2,323	1,038	4,482
Greene County.....	21,362	10,850	7,964	154	72	6	2,002	314	3,054
Guilford County.....	488,406	278,525	158,899	2,594	19,176	235	17,675	11,302	34,826
Halifax County.....	54,691	21,890	29,109	2,071	362	19	581	659	1,152
Harnett County.....	114,678	78,300	23,973	1,392	1,029	139	6,272	3,573	12,359
Haywood County.....	59,036	56,405	624	303	215	15	844	630	1,999
Henderson County.....	106,740	94,914	3,224	449	1,022	178	4,934	2,019	10,424
Hertford County.....	24,669	8,786	14,933	274	131	5	235	305	644
Hoke County.....	46,952	21,272	15,716	4,512	484	117	2,743	2,108	5,823
Hyde County.....	5,810	3,718	1,836	28	16	1	142	69	411
Iredell County.....	159,437	128,646	19,047	547	2,922	43	5,348	2,884	10,844
Jackson County.....	40,271	33,489	745	3,804	348	16	1,087	782	2,038
Johnston County.....	168,878	125,349	25,546	939	1,021	51	12,653	3,319	21,814
Jones County.....	10,153	6,395	3,289	57	32	2	190	188	398
Lee County.....	57,866	38,688	11,565	407	489	20	5,286	1,411	10,576
Lenoir County.....	59,495	31,758	24,121	222	262	48	2,299	785	3,917
Lincoln County.....	78,265	69,940	4,340	250	421	17	2,078	1,219	5,238
McDowell County.....	44,996	40,754	1,708	189	351	1	1,442	551	2,392
Macon County.....	33,922	31,811	447	165	208	4	905	382	2,230
Madison County.....	20,764	20,035	240	48	70	8	94	269	423
Martin County.....	24,505	13,019	10,651	73	71	10	434	247	769
Mecklenburg County.....	919,628	508,946	282,804	4,261	42,352	668	57,113	23,484	111,944
Mitchell County.....	15,579	14,844	58	65	50	1	397	164	631
Montgomery County.....	27,798	19,162	5,231	120	441	3	2,439	402	3,926
Moore County.....	88,247	70,913	11,839	732	754	64	2,426	1,519	5,261
Nash County.....	95,840	53,531	35,650	657	747	19	3,677	1,559	6,015
New Hanover County.....	202,667	160,298	29,907	1,005	2,410	130	4,852	4,065	10,716
Northampton County.....	22,099	8,668	12,895	101	39	2	181	213	305
Onslow County.....	177,772	131,590	27,672	1,238	3,355	487	5,679	7,751	17,896
Orange County.....	133,801	99,495	15,928	570	9,023	41	5,341	3,403	11,017
Pamlico County.....	13,144	10,032	2,632	77	50	11	163	179	412
Pasquotank County.....	40,661	23,059	15,355	141	454	19	737	896	1,642

Table 4.

Race and Hispanic or Latino Origin: 2010—Con.

[For information on confidentiality protection, nonsampling error, and definitions, see Selected Appendixes at <www.census.gov/prod/cen2010/cph-1-a.pdf>]

Not Hispanic or Latino								State County Place
Total	One race						Two or More Races	
	White	Black or African American	American Indian and Alaska Native	Asian	Native Hawaiian and Other Pacific Islander	Some Other Race		
8,735,363	6,223,995	2,019,854	108,829	206,579	5,259	15,088	155,759	North Carolina
								COUNTY
134,492	101,718	27,985	542	1,806	55	211	2,175	Alamance County
35,597	32,671	2,025	84	357	11	23	426	Alexander County
10,151	9,862	133	18	53	2	1	82	Alleghany County
26,136	12,344	13,038	148	281	4	27	294	Anson County
25,970	25,420	148	56	105	5	5	231	Ashe County
17,000	16,029	706	66	56	5	19	119	Avery County
44,593	31,705	12,105	116	158	2	40	467	Beaufort County
21,015	7,393	13,252	88	103	0	6	173	Bertie County
32,688	19,242	12,202	712	67	5	29	431	Bladen County
101,882	86,818	12,120	652	560	33	128	1,571	Brunswick County
224,064	201,241	14,979	778	2,388	271	335	4,072	Buncombe County
86,278	75,472	5,953	207	3,163	162	87	1,234	Burke County
161,244	127,526	26,660	497	3,460	60	290	2,751	Cabarrus County
79,233	73,565	4,025	159	421	16	70	977	Caldwell County
9,765	8,103	1,299	32	145	3	0	183	Camden County
64,228	58,101	3,986	283	576	63	97	1,122	Carteret County
22,975	14,513	7,991	70	60	4	13	324	Caswell County
141,326	120,388	12,857	342	5,311	34	200	2,194	Catawba County
55,277	45,185	8,272	163	694	15	129	819	Chatham County
26,756	25,341	327	336	131	8	3	610	Cherokee County
14,326	9,040	5,054	38	51	2	3	138	Chowan County
10,329	10,080	64	32	24	2	0	127	Clay County
95,322	72,793	20,237	193	735	22	74	1,268	Cleveland County
55,436	35,068	17,587	1,788	143	26	78	746	Columbus County
97,233	69,425	22,868	420	2,058	106	125	2,231	Craven County
289,241	150,749	113,939	4,655	6,885	1,114	671	11,228	Cumberland County
22,843	20,876	1,348	103	141	10	16	349	Currituck County
31,710	30,061	812	101	211	10	14	501	Dare County
152,470	133,486	14,269	634	1,957	26	220	1,878	Davidson County
38,744	35,257	2,552	106	228	6	39	556	Davie County
46,446	30,959	14,640	173	135	28	46	465	Duplin County
231,510	112,697	100,260	722	12,180	135	700	4,816	Durham County
54,448	21,360	32,318	128	113	7	45	477	Edgecombe County
308,895	205,934	89,533	894	6,427	156	696	5,255	Forsyth County
55,843	38,478	15,995	253	272	5	67	773	Franklin County
193,885	156,310	31,002	707	2,462	44	273	3,087	Gaston County
12,024	7,684	4,040	62	17	6	16	199	Gates County
8,667	7,942	17	538	29	2	0	139	Graham County
55,434	34,550	19,454	250	321	22	56	781	Granville County
18,308	10,038	7,902	98	67	2	11	190	Greene County
453,580	265,228	156,982	2,071	19,059	193	1,123	8,924	Guilford County
53,539	21,569	28,986	2,008	357	8	49	562	Halifax County
102,319	73,707	23,591	991	983	126	202	2,719	Harnett County
57,037	55,368	615	270	212	8	30	534	Haywood County
96,316	90,105	3,149	318	994	165	105	1,480	Henderson County
24,025	8,479	14,845	271	127	1	46	256	Hertford County
41,129	19,142	15,392	4,313	467	88	88	1,639	Hoke County
5,399	3,436	1,833	22	16	1	26	65	Hyde County
148,593	124,107	18,748	416	2,899	36	178	2,209	Iredell County
38,233	32,795	729	3,656	339	14	23	677	Jackson County
147,064	117,869	25,082	689	976	33	231	2,184	Johnston County
9,755	6,217	3,276	51	32	2	12	165	Jones County
47,290	34,321	11,369	253	475	13	80	779	Lee County
55,578	30,492	23,968	163	256	26	66	607	Lenoir County
73,027	67,139	4,269	222	415	13	89	880	Lincoln County
42,604	39,982	1,663	131	344	0	24	460	McDowell County
31,692	30,599	419	143	201	3	28	299	Macon County
20,341	19,734	233	43	70	8	17	236	Madison County
23,736	12,790	10,601	65	71	5	10	194	Martin County
807,684	465,372	278,042	2,843	41,991	518	2,407	16,511	Mecklenburg County
14,948	14,656	53	36	46	1	9	147	Mitchell County
23,872	17,875	5,182	102	439	3	16	255	Montgomery County
82,986	68,487	11,727	689	736	25	93	1,229	Moore County
89,825	51,770	35,449	567	713	17	112	1,197	Nash County
191,951	155,631	29,469	798	2,380	108	353	3,212	New Hanover County
21,794	8,596	12,847	90	38	1	30	192	Northampton County
159,876	122,558	26,577	1,013	3,163	438	290	5,837	Onslow County
122,784	94,671	15,722	383	8,996	35	316	2,661	Orange County
12,732	9,828	2,618	72	48	10	6	150	Pamlico County
39,019	22,369	15,256	124	449	15	63	743	Pasquotank County

Table 4.

Race and Hispanic or Latino Origin: 2010—Con.

[For information on confidentiality protection, nonsampling error, and definitions, see Selected Appendixes at <www.census.gov/prod/cen2010/cph-1-a.pdf>]

State County Place	Total population	Race							Two or More Races	Hispanic or Latino (of any race)
		One race								
		White	Black or African American	American Indian and Alaska Native	Asian	Native Hawaiian and Other Pacific Islander	Some Other Race			
COUNTY—Con.										
Pender County.....	52,217	39,756	9,269	291	207	18	1,742	934	3,194	
Perquimans County.....	13,453	9,694	3,347	41	38	2	157	174	286	
Person County.....	39,464	26,968	10,646	266	116	4	868	596	1,593	
Pitt County.....	168,148	99,075	57,257	582	2,613	97	5,136	3,388	9,202	
Polk County.....	20,510	18,633	918	72	68	2	528	289	1,122	
Randolph County.....	141,752	121,169	8,176	952	1,431	33	7,561	2,430	14,698	
Richmond County.....	46,639	28,072	14,269	1,173	431	26	1,700	968	2,741	
Robeson County.....	134,168	38,877	32,637	51,502	993	86	6,672	3,401	10,932	
Rockingham County.....	93,643	70,875	17,655	345	430	60	2,608	1,670	5,159	
Rowan County.....	138,428	105,923	22,392	468	1,386	49	5,993	2,217	10,644	
Rutherford County.....	67,810	58,221	6,854	171	296	5	1,034	1,229	2,397	
Sampson County.....	63,431	35,985	17,128	1,297	242	72	7,430	1,277	10,440	
Scotland County.....	36,157	16,822	13,943	3,934	276	8	385	789	754	
Stanly County.....	60,585	50,623	6,630	197	1,118	42	1,271	704	2,166	
Stokes County.....	47,401	44,021	1,916	156	125	7	589	587	1,254	
Surry County.....	73,673	64,926	2,749	219	347	18	4,410	1,004	7,155	
Swain County.....	13,981	9,315	76	3,775	67	4	150	594	540	
Transylvania County.....	33,090	30,577	1,292	95	144	8	415	559	964	
Tyrrell County.....	4,407	2,403	1,683	17	80	1	161	62	240	
Union County.....	201,292	158,954	23,558	815	3,271	63	10,760	3,871	20,967	
Vance County.....	45,422	20,058	22,645	147	202	7	1,754	609	3,051	
Wake County.....	900,993	597,546	186,510	4,503	48,553	387	40,928	22,566	87,922	
Warren County.....	20,972	8,128	10,970	1,050	51	3	428	342	692	
Washington County.....	13,228	6,084	6,587	24	38	1	340	154	466	
Watauga County.....	51,079	48,272	877	129	475	13	597	716	1,713	
Wayne County.....	122,623	72,135	38,499	481	1,431	64	7,189	2,824	12,162	
Wilkes County.....	69,340	62,824	2,830	133	296	20	2,312	925	3,772	
Wilson County.....	81,234	42,222	31,686	238	668	25	5,122	1,273	7,724	
Yadkin County.....	38,406	34,007	1,192	79	78	12	2,560	478	3,749	
Yancey County.....	17,818	16,967	145	79	34	5	420	168	814	
PLACE										
Aberdeen town, Moore County.....	6,350	4,311	1,566	82	113	0	95	183	323	
Advance CDP, Davie County.....	1,138	1,075	25	10	1	0	4	23	22	
Ahoskie town, Hertford County.....	5,039	1,436	3,358	76	63	0	50	56	83	
Alamance village, Alamance County.....	951	902	28	2	10	0	5	4	12	
Albemarle city, Stanly County.....	15,903	11,152	3,562	49	466	1	387	286	719	
Alliance town, Pamlico County.....	776	626	123	2	3	0	16	6	24	
Altamahaw CDP, Alamance County.....	347	325	11	0	0	0	9	2	14	
Andrews town, Cherokee County.....	1,781	1,582	23	19	1	0	68	88	134	
Angier town.....	4,350	2,685	945	36	24	1	569	90	885	
Harnett County (part).....	4,247	2,594	935	35	24	1	569	89	885	
Wake County (part).....	103	91	10	1	0	0	0	1	0	
Ansonville town, Anson County.....	631	170	445	0	5	0	7	4	16	
Apex town, Wake County.....	37,476	29,796	2,862	106	2,652	31	1,075	954	2,655	
Aquadale CDP, Stanly County.....	397	397	0	0	0	0	0	0	8	
Arapahoe town, Pamlico County.....	556	491	30	1	0	8	18	8	49	
Archdale city.....	11,415	10,020	461	63	547	0	163	161	462	
Guilford County (part).....	333	252	13	5	51	0	8	4	19	
Randolph County (part).....	11,082	9,768	448	58	496	0	155	157	443	
Archer Lodge town, Johnston County.....	4,292	3,477	378	24	12	1	308	92	522	
Asheboro city, Randolph County.....	25,012	16,968	3,001	219	346	15	3,762	701	6,719	
Asheville city, Buncombe County.....	83,393	66,143	11,134	280	1,142	126	2,401	2,167	5,455	
Ashley Heights CDP, Hoke County.....	380	216	83	48	0	0	15	18	36	
Askewville town, Bertie County.....	241	231	7	0	1	0	0	2	0	
Atkinson town, Pender County.....	299	253	23	0	0	0	21	2	28	
Atlantic CDP, Carteret County.....	543	533	0	0	0	0	7	3	10	
Atlantic Beach town, Carteret County.....	1,495	1,412	11	8	14	2	17	31	22	
Aulander town, Bertie County.....	895	391	492	1	1	0	0	10	5	
Aurora town, Beaufort County.....	520	271	222	3	0	1	6	17	15	
Autryville town, Sampson County.....	196	173	8	4	0	0	0	11	2	
Avery Creek CDP, Buncombe County.....	1,950	1,740	61	8	79	0	15	47	86	
Avon CDP, Dare County.....	776	762	1	1	0	1	6	5	58	
Ayden town, Pitt County.....	4,932	2,370	2,382	28	12	1	59	80	122	
Badin town, Stanly County.....	1,974	1,093	769	18	7	0	72	15	127	
Bailey town, Nash County.....	569	375	116	0	0	0	70	8	76	
Bakersville town, Mitchell County.....	464	433	3	2	0	0	12	14	12	
Bald Head Island village, Brunswick County	158	148	0	2	4	0	2	2	5	
Balfour CDP, Henderson County.....	1,187	1,033	38	4	15	6	67	24	143	

Table 4.

Race and Hispanic or Latino Origin: 2010—Con.

[For information on confidentiality protection, nonsampling error, and definitions, see Selected Appendixes at <www.census.gov/prod/cen2010/cph-1-a.pdf>]

Not Hispanic or Latino								State County Place
Total	One race						Two or More Races	
	White	Black or African American	American Indian and Alaska Native	Asian	Native Hawaiian and Other Pacific Islander	Some Other Race		
COUNTY—Con.								
49,023	38,568	9,208	237	197	11	61	741	Pender County
13,167	9,608	3,328	39	36	2	8	146	Perquimans County
37,871	26,354	10,599	244	115	4	51	504	Person County
158,946	96,038	56,813	474	2,561	71	290	2,699	Pitt County
19,388	18,126	911	41	60	1	14	235	Polk County
127,054	115,205	7,979	674	1,406	20	140	1,630	Randolph County
43,898	27,369	14,159	1,069	419	15	63	804	Richmond County
123,236	36,160	32,347	50,866	971	60	133	2,699	Robeson County
88,484	68,744	17,529	307	423	44	97	1,340	Rockingham County
127,784	101,986	22,153	376	1,353	44	148	1,724	Rowan County
65,413	57,054	6,804	156	289	5	66	1,039	Rutherford County
52,991	33,754	16,948	1,130	217	43	81	818	Sampson County
35,403	16,605	13,884	3,860	276	7	49	722	Scotland County
58,419	49,877	6,590	175	1,108	10	47	612	Stanly County
46,147	43,447	1,897	138	125	7	39	494	Stokes County
66,518	62,611	2,644	173	339	9	58	684	Surry County
13,441	9,168	75	3,587	66	4	1	540	Swain County
32,126	30,049	1,279	93	143	8	33	521	Transylvania County
4,167	2,350	1,677	7	80	1	1	51	Tyrrell County
180,325	150,098	23,134	605	3,243	58	415	2,772	Union County
42,371	19,101	22,477	79	199	7	41	467	Vance County
813,071	560,536	182,793	2,537	48,287	317	1,755	16,846	Wake County
20,280	7,971	10,911	1,026	49	3	21	299	Warren County
12,762	5,998	6,567	21	38	1	14	123	Washington County
49,366	47,268	855	117	467	13	54	592	Watauga County
110,461	68,216	38,107	333	1,405	47	231	2,122	Wayne County
65,568	61,587	2,785	110	295	15	67	709	Wilkes County
73,510	40,157	31,462	190	664	22	108	907	Wilson County
34,657	33,022	1,165	66	71	5	11	317	Yadkin County
17,004	16,652	128	42	34	2	6	140	Yancey County
PLACE								
6,027	4,116	1,553	82	108	0	18	150	Aberdeen town, Moore County
1,116	1,060	24	10	1	0	0	21	Advance CDP, Davie County
4,956	1,414	3,347	75	63	0	8	49	Ahoskie town, Hertford County
939	895	28	2	10	0	0	4	Alamance village, Alamance County
15,184	10,865	3,538	45	465	1	14	256	Albemarle city, Stanly County
752	620	122	1	3	0	0	6	Alliance town, Pamlico County
333	321	11	0	0	0	0	1	Altamahaw CDP, Alamance County
1,647	1,550	12	18	1	0	0	66	Andrews town, Cherokee County
3,465	2,436	935	10	23	1	0	60	Angier town
3,362	2,345	925	9	23	1	0	59	Harnett County (part)
103	91	10	1	0	0	0	1	Wake County (part)
615	170	437	0	5	0	1	2	Ansonville town, Anson County
34,821	28,465	2,785	77	2,641	16	78	759	Apex town, Wake County
389	389	0	0	0	0	0	0	Aquadale CDP, Stanly County
507	461	29	1	0	8	0	8	Arapahoe town, Pamlico County
10,953	9,763	445	60	543	0	14	128	Archdale city
314	242	13	5	51	0	0	3	Guilford County (part)
10,639	9,521	432	55	492	0	14	125	Randolph County (part)
3,770	3,300	376	17	12	1	6	58	Archer Lodge town, Johnston County
18,293	14,504	2,919	93	332	8	43	394	Asheboro city, Randolph County
77,938	63,508	11,024	217	1,130	123	160	1,776	Asheville city, Buncombe County
344	205	82	42	0	0	0	15	Ashley Heights CDP, Hoke County
241	231	7	0	1	0	0	2	Askewville town, Bertie County
271	247	23	0	0	0	0	1	Atkinson town, Pender County
533	531	0	0	0	0	0	2	Atlantic CDP, Carteret County
1,473	1,405	10	7	14	0	7	30	Atlantic Beach town, Carteret County
890	386	492	1	1	0	0	10	Aulander town, Bertie County
505	267	218	3	0	1	2	14	Aurora town, Beaufort County
194	171	8	4	0	0	0	11	Autryville town, Sampson County
1,864	1,675	57	7	79	0	6	40	Avery Creek CDP, Buncombe County
718	712	1	1	0	0	0	4	Avon CDP, Dare County
4,810	2,333	2,363	26	9	1	4	74	Ayden town, Pitt County
1,847	1,038	769	15	7	0	4	14	Badin town, Stanly County
493	370	115	0	0	0	0	8	Bailey town, Nash County
452	433	3	2	0	0	0	14	Bakersville town, Mitchell County
153	147	0	0	4	0	2	0	Bald Head Island village, Brunswick County
1,044	961	38	4	12	6	2	21	Balfour CDP, Henderson County

Table 4.

Race and Hispanic or Latino Origin: 2010—Con.

[For information on confidentiality protection, nonsampling error, and definitions, see Selected Appendixes at <www.census.gov/prod/cen2010/cph-1-a.pdf>]

State County Place	Total population	Race						Two or More Races	Hispanic or Latino (of any race)
		One race							
		White	Black or African American	American Indian and Alaska Native	Asian	Native Hawaiian and Other Pacific Islander	Some Other Race		
PLACE—Con.									
Banner Elk town, Avery County.....	1,028	915	56	1	15	1	24	16	58
Barker Heights CDP, Henderson County.....	1,254	887	60	15	6	4	254	28	456
Barker Ten Mile CDP, Robeson County.....	952	654	116	139	20	0	8	15	19
Bath town, Beaufort County.....	249	243	2	0	0	0	0	4	3
Bayboro town, Pamlico County.....	1,263	533	689	16	6	0	4	15	40
Bayshore CDP, New Hanover County.....	3,393	3,165	85	5	38	1	56	43	123
Bayview CDP, Beaufort County.....	346	319	21	0	0	0	2	4	2
Bear Grass town, Martin County.....	73	64	6	0	0	0	0	3	0
Beaufort town, Carteret County.....	4,039	3,191	687	10	29	2	23	97	105
Beech Mountain town.....	320	313	3	3	0	0	1	0	10
Avery County (part).....	24	24	0	0	0	0	0	0	0
Watauga County (part).....	296	289	3	3	0	0	1	0	10
Belhaven town, Beaufort County.....	1,688	659	933	20	8	0	39	29	85
Bell Arthur CDP, Pitt County.....	466	288	156	0	5	0	7	10	19
Belmont city, Gaston County.....	10,076	8,422	894	34	410	16	142	158	355
Belville town, Brunswick County.....	1,936	1,493	335	8	19	1	39	41	94
Belvoir CDP, Pitt County.....	307	184	109	3	0	0	5	6	12
Belwood town, Cleveland County.....	950	896	23	9	3	0	9	10	39
Bennett CDP, Chatham County.....	282	260	9	1	7	0	0	5	0
Benson town.....	3,311	1,993	880	13	16	1	333	75	463
Harnett County (part).....	0	0	0	0	0	0	0	0	0
Johnston County (part).....	3,311	1,993	880	13	16	1	333	75	463
Bent Creek CDP, Buncombe County.....	1,287	1,231	4	9	12	0	23	8	37
Bermuda Run town, Davie County.....	1,725	1,651	29	3	22	1	2	17	14
Bessemer City city, Gaston County.....	5,340	4,252	771	22	35	0	159	101	273
Bethania town, Forsyth County.....	328	289	27	0	0	0	4	8	11
Bethel town, Pitt County.....	1,577	613	939	4	4	1	11	5	15
Bethlehem CDP, Alexander County.....	4,214	4,070	31	8	38	1	17	49	83
Beulaville town, Duplin County.....	1,296	903	302	3	6	1	64	17	84
Biltmore Forest town, Buncombe County.....	1,343	1,322	5	0	4	0	1	11	13
Biscoe town, Montgomery County.....	1,700	864	348	4	13	1	442	28	604
Black Creek town, Wilson County.....	769	561	144	1	5	0	46	12	65
Black Mountain town, Buncombe County.....	7,848	7,064	470	20	49	2	62	181	193
Bladenboro town, Bladen County.....	1,750	1,281	411	17	7	0	9	25	36
Blowing Rock town.....	1,241	1,199	4	0	3	0	4	31	20
Caldwell County (part).....	49	46	0	0	0	0	0	3	0
Watauga County (part).....	1,192	1,153	4	0	3	0	4	28	20
Blue Clay Farms CDP, New Hanover County.....	33	17	13	0	1	0	1	1	0
Boardman town, Columbus County.....	157	104	53	0	0	0	0	0	0
Bogue town, Carteret County.....	684	635	15	1	4	0	17	12	36
Boiling Spring Lakes city, Brunswick County	5,372	4,941	228	22	28	6	45	102	144
Boiling Springs town, Cleveland County.....	4,647	4,001	526	9	18	0	25	68	92
Bolivia town, Brunswick County.....	143	127	12	0	0	0	0	4	0
Bolton town, Columbus County.....	691	163	478	22	0	0	11	17	20
Bonnetsville CDP, Sampson County.....	443	209	134	7	0	0	84	9	104
Boone town, Watauga County.....	17,122	15,746	603	39	268	6	165	295	568
Boonville town, Yadkin County.....	1,222	1,119	43	4	1	0	38	17	64
Bostic town, Rutherford County.....	386	358	20	0	4	0	0	4	4
Bowmore CDP, Hoke County.....	103	20	56	26	0	0	0	1	0
Brevard city, Transylvania County.....	7,609	6,339	840	21	74	0	132	203	285
Brices Creek CDP, Craven County.....	3,073	2,726	263	1	22	1	2	58	46
Bridgeton town, Craven County.....	454	370	54	2	1	1	6	20	21
Broad Creek CDP, Carteret County.....	2,334	2,158	46	18	8	3	33	68	85
Broadway town.....	1,229	969	125	17	14	1	82	21	122
Harnett County (part).....	25	5	2	5	0	0	13	0	18
Lee County (part).....	1,204	964	123	12	14	1	69	21	104
Brogden CDP, Wayne County.....	2,633	892	1,418	9	18	1	253	42	364
Brookford town, Catawba County.....	382	330	29	1	9	0	9	4	13
Brunswick town, Columbus County.....	1,119	387	630	38	4	1	34	25	62
Bryson City town, Swain County.....	1,424	1,275	7	68	8	0	35	31	77
Buies Creek CDP, Harnett County.....	2,942	2,303	434	20	64	1	55	65	107
Bunn town, Franklin County.....	344	229	97	2	0	0	7	9	35
Bunnlevel CDP, Harnett County.....	552	278	226	12	0	1	11	24	18
Burgaw town, Pender County.....	3,872	2,084	1,534	32	17	4	137	64	280
Burlington city.....	49,963	28,760	13,998	335	1,027	35	4,584	1,224	7,990
Alamance County (part).....	49,308	28,399	13,745	334	1,018	35	4,575	1,202	7,949
Guilford County (part).....	655	361	253	1	9	0	9	22	41

Table 4.

Race and Hispanic or Latino Origin: 2010—Con.

[For information on confidentiality protection, nonsampling error, and definitions, see Selected Appendixes at <www.census.gov/prod/cen2010/cph-1-a.pdf>]

Not Hispanic or Latino								State County Place
Total	One race						Two or More Races	
	White	Black or African American	American Indian and Alaska Native	Asian	Native Hawaiian and Other Pacific Islander	Some Other Race		
								PLACE—Con.
970	881	56	1	15	1	4	12	Banner Elk town, Avery County
798	710	56	8	6	4	0	14	Barker Heights CDP, Henderson County
933	646	114	137	20	0	1	15	Barker Ten Mile CDP, Robeson County
246	243	2	0	0	0	0	1	Bath town, Beaufort County
1,223	499	689	16	6	0	0	13	Bayboro town, Pamlico County
3,270	3,106	82	3	38	1	5	35	Bayshore CDP, New Hanover County
344	319	21	0	0	0	0	4	Bayview CDP, Beaufort County
73	64	6	0	0	0	0	3	Bear Grass town, Martin County
3,934	3,124	681	9	29	2	4	85	Beaufort town, Carteret County
310	304	3	3	0	0	0	0	Beech Mountain town
24	24	0	0	0	0	0	0	Avery County (part)
286	280	3	3	0	0	0	0	Watauga County (part)
1,603	635	930	8	8	0	0	22	Belhaven town, Beaufort County
447	285	152	0	5	0	0	5	Bell Arthur CDP, Pitt County
9,721	8,242	878	32	409	11	9	140	Belmont city, Gaston County
1,842	1,441	334	8	19	1	3	36	Belville town, Brunswick County
295	184	108	0	0	0	0	3	Belvoir CDP, Pitt County
911	869	23	9	3	0	0	7	Belwood town, Cleveland County
282	260	9	1	7	0	0	5	Bennett CDP, Chatham County
2,848	1,908	873	10	16	0	9	32	Benson town
0	0	0	0	0	0	0	0	Harnett County (part)
2,848	1,908	873	10	16	0	9	32	Johnston County (part)
1,250	1,220	4	6	12	0	0	8	Bent Creek CDP, Buncombe County
1,711	1,640	29	3	21	1	0	17	Bermuda Run town, Davie County
5,067	4,167	765	22	35	0	7	71	Bessemer City city, Gaston County
317	282	27	0	0	0	0	8	Bethania town, Forsyth County
1,562	611	939	4	4	1	0	3	Bethel town, Pitt County
4,131	4,004	31	8	38	1	5	44	Bethlehem CDP, Alexander County
1,212	883	302	3	6	1	2	15	Beulaville town, Duplin County
1,330	1,309	5	0	4	0	1	11	Biltmore Forest town, Buncombe County
1,096	722	343	3	11	1	0	16	Biscoe town, Montgomery County
704	545	144	1	5	0	0	9	Black Creek town, Wilson County
7,655	6,964	466	13	47	0	5	160	Black Mountain town, Buncombe County
1,714	1,262	404	17	7	0	0	24	Bladenboro town, Bladen County
1,221	1,190	4	0	3	0	0	24	Blowing Rock town
49	46	0	0	0	0	0	3	Caldwell County (part)
1,172	1,144	4	0	3	0	0	21	Watauga County (part)
33	17	13	0	1	0	1	1	Blue Clay Farms CDP, New Hanover County
157	104	53	0	0	0	0	0	Boardman town, Columbus County
648	613	15	0	4	0	4	12	Bogue town, Carteret County
5,228	4,847	223	20	28	6	8	96	Boiling Spring Lakes city, Brunswick County
4,555	3,940	525	6	18	0	7	59	Boiling Springs town, Cleveland County
143	127	12	0	0	0	0	4	Bolivia town, Brunswick County
671	159	473	21	0	0	2	16	Bolton town, Columbus County
339	195	134	7	0	0	0	3	Bonnetsville CDP, Sampson County
16,554	15,396	584	32	263	6	25	248	Boone town, Watauga County
1,158	1,104	43	3	1	0	0	7	Boonville town, Yadkin County
382	354	20	0	4	0	0	4	Bostic town, Rutherford County
103	20	56	26	0	0	0	1	Bowmore CDP, Hoke County
7,324	6,187	836	20	73	0	18	190	Brevard city, Transylvania County
3,027	2,692	261	1	22	0	0	51	Brices Creek CDP, Craven County
433	360	50	1	1	1	2	18	Bridgeton town, Craven County
2,249	2,118	45	18	8	3	3	54	Broad Creek CDP, Carteret County
1,107	941	123	11	14	1	1	16	Broadway town
7	5	2	0	0	0	0	0	Harnett County (part)
1,100	936	121	11	14	1	1	16	Lee County (part)
2,269	793	1,411	8	18	1	8	30	Brogden CDP, Wayne County
369	326	29	1	9	0	0	4	Brookford town, Catawba County
1,057	370	629	37	4	1	1	15	Brunswick town, Columbus County
1,347	1,240	7	67	8	0	0	25	Bryson City town, Swain County
2,835	2,262	428	20	64	1	3	57	Buies Creek CDP, Harnett County
309	209	94	2	0	0	0	4	Bunn town, Franklin County
534	275	225	12	0	1	2	19	Bunnlevel CDP, Harnett County
3,592	1,972	1,519	31	17	0	2	51	Burgaw town, Pender County
41,973	26,087	13,808	162	1,013	33	107	763	Burlington city
41,359	25,750	13,555	161	1,004	33	105	751	Alamance County (part)
614	337	253	1	9	0	2	12	Guilford County (part)

Table 4.

Race and Hispanic or Latino Origin: 2010—Con.

[For information on confidentiality protection, nonsampling error, and definitions, see Selected Appendixes at <www.census.gov/prod/cen2010/cph-1-a.pdf>]

State County Place	Total population	Race						Two or More Races	Hispanic or Latino (of any race)
		One race							
		White	Black or African American	American Indian and Alaska Native	Asian	Native Hawaiian and Other Pacific Islander	Some Other Race		
PLACE—Con.									
Burnsville town, Yancey County.....	1,693	1,551	39	11	2	0	71	19	176
Butner town, Granville County.....	7,591	4,516	2,286	51	65	0	495	178	1,118
Butters CDP, Bladen County.....	294	275	13	0	0	0	4	2	8
Buxton CDP, Dare County.....	1,273	1,205	6	2	0	0	44	16	147
Cajah's Mountain town, Caldwell County.....	2,823	2,696	46	8	21	0	28	24	87
Calabash town, Brunswick County.....	1,786	1,542	106	7	0	2	100	29	259
Calypso town, Duplin County.....	538	295	104	2	0	4	115	18	140
Camden CDP, Camden County.....	599	505	52	4	8	0	9	21	23
Cameron town, Moore County.....	285	203	64	6	1	0	0	11	6
Candor town, Montgomery County.....	840	460	90	16	3	0	242	29	341
Canton town, Haywood County.....	4,227	3,956	77	28	5	0	90	71	211
Cape Carteret town, Carteret County.....	1,917	1,826	22	12	34	1	5	17	31
Caroleen CDP, Rutherford County.....	652	537	65	2	0	0	27	21	40
Carolina Beach town, New Hanover County.....	5,706	5,483	41	40	22	3	36	81	94
Carolina Shores town, Brunswick County.....	3,048	2,923	49	9	15	3	22	27	65
Carboro town, Orange County.....	19,582	13,891	1,969	82	1,596	8	1,471	565	2,706
Carthage town, Moore County.....	2,205	1,559	528	15	15	0	28	60	73
Cary town.....	135,234	98,907	10,787	559	17,668	46	3,760	3,507	10,364
Chatham County (part).....	1,422	1,296	52	5	46	1	7	15	33
Wake County (part).....	133,812	97,611	10,735	554	17,622	45	3,753	3,492	10,331
Casar town, Cleveland County.....	297	291	0	1	0	0	0	5	10
Cashiers CDP, Jackson County.....	157	137	9	0	1	0	9	1	12
Castalia town, Nash County.....	268	139	101	6	5	0	10	7	24
Castle Hayne CDP, New Hanover County.....	1,202	966	157	7	5	0	49	18	57
Caswell Beach town, Brunswick County.....	398	387	0	2	3	0	5	1	7
Catawba town, Catawba County.....	603	430	130	4	6	0	24	9	39
Cedar Point town, Carteret County.....	1,279	1,195	15	10	12	0	18	29	35
Cedar Rock village, Caldwell County.....	300	299	0	0	0	0	1	0	5
Centerville town, Franklin County.....	89	83	3	0	0	0	3	0	4
Cerro Gordo town, Columbus County.....	207	164	22	12	0	0	4	5	6
Chadbourne town, Columbus County.....	1,856	709	1,056	40	5	0	19	27	48
Chapel Hill town.....	57,233	41,641	5,530	176	6,788	14	1,536	1,548	3,638
Durham County (part).....	2,836	2,345	208	4	156	0	66	57	137
Orange County (part).....	54,397	39,296	5,322	172	6,632	14	1,470	1,491	3,501
Charlotte city, Mecklenburg County.....	731,424	365,384	256,241	3,483	36,403	581	49,928	19,404	95,688
Cherokee CDP.....	2,138	311	10	1,627	24	0	25	141	114
Jackson County (part).....	1,147	149	6	859	21	0	14	98	58
Swain County (part).....	991	162	4	768	3	0	11	43	56
Cherryville city, Gaston County.....	5,760	4,903	592	13	39	0	119	94	215
Chimney Rock Village village, Rutherford County.....	113	111	1	0	0	0	0	1	0
China Grove town, Rowan County.....	3,563	2,902	264	21	79	0	243	54	353
Chocowinity town, Beaufort County.....	820	474	307	4	5	0	12	18	25
Claremont city, Catawba County.....	1,352	1,260	25	1	16	0	26	24	48
Clarkton town, Bladen County.....	837	402	372	10	2	1	30	20	43
Clayton town.....	16,116	11,195	3,507	65	224	2	788	335	1,725
Johnston County (part).....	16,116	11,195	3,507	65	224	2	788	335	1,725
Wake County (part).....	0	0	0	0	0	0	0	0	0
Clemmons village, Forsyth County.....	18,627	15,500	1,255	48	690	5	842	287	1,571
Cleveland town, Rowan County.....	871	583	210	2	18	0	27	31	57
Cliffside CDP, Rutherford County.....	611	553	30	4	0	0	19	5	25
Clinton city, Sampson County.....	8,639	4,225	3,500	103	95	4	525	187	791
Clyde town, Haywood County.....	1,223	1,159	24	10	5	0	17	8	37
Coats town, Harnett County.....	2,112	1,527	257	20	5	0	242	61	346
Cofield village, Hertford County.....	413	32	339	21	0	0	13	8	14
Coinjock CDP, Currituck County.....	335	303	7	0	0	1	13	11	15
Colerain town, Bertie County.....	204	184	13	0	0	0	6	1	10
Columbia town, Tyrrell County.....	891	350	384	3	29	0	120	5	145
Columbus town, Polk County.....	999	812	36	29	7	0	91	24	154
Como town, Hertford County.....	91	80	7	0	0	0	0	4	1
Concord city, Cabarrus County.....	79,066	55,691	14,110	274	2,046	50	5,088	1,807	9,754
Conetoe town, Edgecombe County.....	294	65	223	1	0	0	0	5	5
Connelly Springs town, Burke County.....	1,669	1,496	23	2	117	0	20	11	37
Conover city, Catawba County.....	8,165	6,375	749	20	344	4	470	203	993
Conway town, Northampton County.....	836	412	399	0	0	0	13	12	20
Coolemees town, Davie County.....	960	780	80	8	2	0	58	32	74
Cordova CDP, Richmond County.....	1,775	1,466	216	38	21	2	11	21	13
Cornelius town, Mecklenburg County.....	24,866	21,947	1,445	72	560	8	448	386	1,327
Cove City town, Craven County.....	399	212	175	2	0	0	4	6	9

Table 4.

Race and Hispanic or Latino Origin: 2010—Con.

[For information on confidentiality protection, nonsampling error, and definitions, see Selected Appendixes at <www.census.gov/prod/cen2010/cph-1-a.pdf>]

Not Hispanic or Latino								State County Place
Total	One race						Two or More Races	
	White	Black or African American	American Indian and Alaska Native	Asian	Native Hawaiian and Other Pacific Islander	Some Other Race		
								PLACE—Con.
1,517	1,465	35	2	2	0	2	11	Burnsville town, Yancey County
6,473	4,007	2,259	17	65	0	5	120	Butner town, Granville County
286	274	12	0	0	0	0	0	Butters CDP, Bladen County
1,126	1,104	6	2	0	0	0	14	Buxton CDP, Dare County
2,736	2,647	46	5	21	0	0	17	Cajah's Mountain town, Caldwell County
1,527	1,409	87	5	0	2	5	19	Calabash town, Brunswick County
398	282	104	2	0	4	0	6	Calypso town, Duplin County
576	497	48	4	8	0	0	19	Camden CDP, Camden County
279	203	64	0	1	0	0	11	Cameron town, Moore County
499	391	90	10	3	0	0	5	Candor town, Montgomery County
4,016	3,848	77	24	5	0	2	60	Canton town, Haywood County
1,886	1,802	22	12	33	1	0	16	Cape Carteret town, Carteret County
612	528	65	2	0	0	0	17	Caroleen CDP, Rutherford County
5,612	5,435	41	37	22	2	4	71	Carolina Beach town, New Hanover County
2,983	2,889	46	8	15	3	0	22	Carolina Shores town, Brunswick County
16,876	12,794	1,933	49	1,585	7	78	430	Carboro town, Orange County
2,132	1,531	524	11	15	0	1	50	Carthage town, Moore County
124,870	93,202	10,485	284	17,620	39	334	2,906	Cary town
1,389	1,274	51	5	46	1	0	12	Chatham County (part)
123,481	91,928	10,434	279	17,574	38	334	2,894	Wake County (part)
287	281	0	1	0	0	0	5	Casar town, Cleveland County
145	134	9	0	1	0	0	1	Cashiers CDP, Jackson County
244	135	101	0	4	0	0	4	Castalia town, Nash County
1,145	956	157	7	5	0	5	15	Castle Hayne CDP, New Hanover County
391	386	0	1	3	0	0	1	Caswell Beach town, Brunswick County
564	421	129	4	6	0	0	4	Catawba town, Catawba County
1,244	1,181	15	7	12	0	4	25	Cedar Point town, Carteret County
295	294	0	0	0	0	1	0	Cedar Rock village, Caldwell County
85	82	3	0	0	0	0	0	Centerville town, Franklin County
201	161	22	12	0	0	1	5	Cerro Gordo town, Columbus County
1,808	694	1,048	38	4	0	2	22	Chadbourn town, Columbus County
53,595	39,777	5,460	152	6,775	11	138	1,282	Chapel Hill town
2,699	2,285	208	1	156	0	7	42	Durham County (part)
50,896	37,492	5,252	151	6,619	11	131	1,240	Orange County (part)
635,736	329,545	252,007	2,250	36,115	436	1,960	13,423	Charlotte city, Mecklenburg County
2,024	300	10	1,570	24	0	1	119	Cherokee CDP
1,089	144	6	839	21	0	0	79	Jackson County (part)
935	156	4	731	3	0	1	40	Swain County (part)
5,545	4,825	592	12	39	0	2	75	Cherryville city, Gaston County
113	111	1	0	0	0	0	1	Chimney Rock Village village, Rutherford County
3,210	2,804	262	18	79	0	5	42	China Grove town, Rowan County
795	468	306	2	5	0	0	14	Chocowinity town, Beaufort County
1,304	1,241	23	1	15	0	2	22	Claremont city, Catawba County
794	395	371	10	2	1	0	15	Clarkton town, Bladen County
14,391	10,430	3,403	47	216	0	43	252	Clayton town
14,391	10,430	3,403	47	216	0	43	252	Johnston County (part)
0	0	0	0	0	0	0	0	Wake County (part)
17,056	14,866	1,234	18	686	2	30	220	Clemmons village, Forsyth County
814	562	208	2	18	0	0	24	Cleveland town, Rowan County
586	551	25	4	0	0	1	5	Cliffside CDP, Rutherford County
7,848	4,021	3,481	100	95	4	29	118	Clinton city, Sampson County
1,186	1,140	24	10	5	0	0	7	Clyde town, Haywood County
1,766	1,442	256	19	5	0	4	40	Coats town, Harnett County
399	32	339	21	0	0	1	6	Cofield village, Hertford County
320	302	7	0	0	1	3	7	Coinjock CDP, Currituck County
194	180	13	0	0	0	0	1	Colerain town, Bertie County
746	327	384	1	29	0	0	5	Columbia town, Tyrrell County
845	782	36	2	7	0	1	17	Columbus town, Polk County
90	80	7	0	0	0	0	3	Como town, Hertford County
69,312	51,843	13,717	189	2,018	47	160	1,338	Concord city, Cabarrus County
289	62	223	0	0	0	0	4	Conetoe town, Edgecombe County
1,632	1,481	23	2	117	0	0	9	Connelly Springs town, Burke County
7,172	5,919	740	14	339	0	3	157	Conover city, Catawba County
816	406	399	0	0	0	0	11	Conway town, Northampton County
886	769	79	8	2	0	0	28	Cooleemee town, Davie County
1,762	1,462	214	38	21	2	4	21	Cordova CDP, Richmond County
23,539	21,178	1,408	66	554	8	21	304	Cornelius town, Mecklenburg County
390	211	175	2	0	0	0	2	Cove City town, Craven County

Table 4.

Race and Hispanic or Latino Origin: 2010—Con.

[For information on confidentiality protection, nonsampling error, and definitions, see Selected Appendixes at <www.census.gov/prod/cen2010/cph-1-a.pdf>]

State County Place	Total population	Race						Two or More Races	Hispanic or Latino (of any race)
		One race							
		White	Black or African American	American Indian and Alaska Native	Asian	Native Hawaiian and Other Pacific Islander	Some Other Race		
PLACE—Con.									
Cove Creek CDP, Watauga County.....	1,171	1,129	5	2	5	0	14	16	41
Cramerton town, Gaston County.....	4,165	3,795	177	25	93	1	13	61	54
Creedmoor city, Granville County.....	4,124	2,456	1,450	25	34	3	71	85	208
Creswell town, Washington County.....	276	116	120	0	0	0	33	7	32
Cricket CDP, Wilkes County.....	1,855	1,644	26	2	3	1	150	29	231
Crossnore town, Avery County.....	192	165	18	1	2	0	3	3	8
Cullowhee CDP, Jackson County.....	6,228	5,346	442	41	75	2	215	107	318
Dallas town, Gaston County.....	4,488	3,429	715	20	25	0	220	79	361
Dana CDP, Henderson County.....	3,329	2,847	36	14	24	3	319	86	659
Danbury town, Stokes County.....	189	172	11	0	1	0	3	2	9
Davidson town.....	10,944	9,609	695	21	305	2	125	187	411
Iredell County (part).....	294	273	4	0	10	0	1	6	13
Mecklenburg County (part).....	10,650	9,336	691	21	295	2	124	181	398
Davis CDP, Carteret County.....	422	416	0	1	1	0	1	3	1
Deercroft CDP, Scotland County.....	411	380	1	11	11	0	0	8	19
Delco CDP, Columbus County.....	348	300	21	7	0	0	3	17	6
Dellview town, Gaston County.....	13	10	1	0	0	0	2	0	0
Delway CDP, Sampson County.....	203	122	53	0	0	0	25	3	50
Denton town, Davidson County.....	1,636	1,610	2	2	0	0	5	17	17
Denver CDP, Lincoln County.....	2,309	2,153	55	21	14	0	39	27	87
Dillsboro town, Jackson County.....	232	225	1	1	0	0	0	5	12
Dobbins Heights town, Richmond County....	866	92	733	10	3	6	5	17	14
Dobson town, Surry County.....	1,586	1,242	66	15	5	0	236	22	389
Dortches town, Nash County.....	935	666	226	2	5	0	20	16	35
Dover town, Craven County.....	401	174	222	3	0	0	0	2	0
Drexel town, Burke County.....	1,858	1,612	62	11	82	4	66	21	91
Dublin town, Bladen County.....	338	226	66	5	0	0	31	10	37
Duck town, Dare County.....	369	355	0	1	4	0	6	3	10
Dundarrach CDP, Hoke County.....	41	32	6	3	0	0	0	0	0
Dunn city, Harnett County.....	9,263	4,653	3,940	90	77	8	293	202	491
Durham city.....	228,330	96,932	93,517	1,161	11,574	166	18,915	6,065	32,459
Durham County (part).....	228,300	96,914	93,508	1,161	11,574	166	18,915	6,062	32,453
Orange County (part).....	30	18	9	0	0	0	0	3	6
Wake County (part).....	0	0	0	0	0	0	0	0	0
Earl town, Cleveland County.....	260	237	21	0	1	0	1	0	1
East Arcadia town, Bladen County.....	487	21	439	10	0	0	0	17	9
East Bend town, Yadkin County.....	612	571	8	0	0	1	24	8	30
East Flat Rock CDP, Henderson County.....	4,995	4,026	206	22	33	20	527	161	1,121
East Laurinburg town, Scotland County.....	300	180	61	45	0	0	0	14	4
Eastover town, Cumberland County.....	3,628	2,718	697	69	31	5	44	64	108
East Rockingham CDP, Richmond County..	3,736	2,620	626	132	22	7	233	96	395
East Spencer town, Rowan County.....	1,534	180	1,281	9	0	0	21	43	37
Eden city, Rockingham County.....	15,527	11,058	3,701	67	105	26	273	297	753
Edenton town, Chowan County.....	5,004	2,043	2,742	5	26	2	119	67	171
Edneyville CDP, Henderson County.....	2,367	1,974	82	19	8	0	232	52	442
Efland CDP, Orange County.....	734	458	234	0	6	7	25	4	54
Elizabeth City city.....	18,683	7,389	10,090	67	229	10	469	429	943
Camden County (part).....	45	44	1	0	0	0	0	0	0
Pasquotank County (part).....	18,638	7,345	10,089	67	229	10	469	429	943
Elizabethtown town, Bladen County.....	3,583	1,564	1,828	17	25	0	91	58	148
Elkin town.....	4,001	3,121	255	9	31	1	523	61	713
Surry County (part).....	3,921	3,047	251	9	31	1	521	61	711
Wilkes County (part).....	80	74	4	0	0	0	2	0	2
Elk Park town, Avery County.....	452	419	1	6	0	0	16	10	40
Ellenboro town, Rutherford County.....	873	692	149	3	0	0	13	16	18
Ellerbe town, Richmond County.....	1,054	511	412	7	5	0	89	30	117
Elm City town, Wilson County.....	1,298	522	728	11	1	0	20	16	52
Elon town, Alamance County.....	9,419	8,166	803	14	184	3	101	148	246
Elrod CDP, Robeson County.....	417	51	59	285	0	0	4	18	11
Elroy CDP, Wayne County.....	3,869	2,479	847	19	65	3	354	102	583
Emerald Isle town, Carteret County.....	3,655	3,536	22	8	28	6	19	36	72
Enfield town, Halifax County.....	2,532	298	2,215	4	5	0	2	8	15
Engelhard CDP, Hyde County.....	445	240	184	0	1	0	9	11	43
Enochville CDP, Rowan County.....	2,925	2,739	38	2	23	0	101	22	173
Erwin town, Harnett County.....	4,405	3,260	764	39	13	1	215	113	324
Etowah CDP, Henderson County.....	6,944	6,486	75	11	65	1	184	122	373
Eureka town, Wayne County.....	197	144	50	1	0	0	0	2	7
Everetts town, Martin County.....	164	111	44	0	2	0	2	5	4
Evergreen CDP, Columbus County.....	420	216	199	0	0	0	3	2	3

Table 4.

Race and Hispanic or Latino Origin: 2010—Con.

[For information on confidentiality protection, nonsampling error, and definitions, see Selected Appendixes at <www.census.gov/prod/cen2010/cph-1-a.pdf>]

Not Hispanic or Latino								State County Place
Total	One race						Two or More Races	
	White	Black or African American	American Indian and Alaska Native	Asian	Native Hawaiian and Other Pacific Islander	Some Other Race		
								PLACE—Con.
1,130	1,106	5	2	5	0	0	12	Cove Creek CDP, Watauga County
4,111	3,757	176	25	93	1	0	59	Cramerton town, Gaston County
3,916	2,350	1,435	11	33	3	7	77	Creedmoor city, Granville County
244	116	120	0	0	0	1	7	Creswell town, Washington County
1,624	1,574	24	2	3	0	1	20	Crocket CDP, Wilkes County
184	160	18	1	2	0	0	3	Crossnore town, Avery County
5,910	5,269	434	41	73	2	5	86	Cullowhee CDP, Jackson County
4,127	3,310	700	19	25	0	3	70	Dallas town, Gaston County
2,670	2,557	33	3	23	3	5	46	Dana CDP, Henderson County
180	168	11	0	1	0	0	0	Danbury town, Stokes County
10,533	9,368	679	19	299	1	16	151	Davidson town
281	265	4	0	10	0	0	2	Iredell County (part)
10,252	9,103	675	19	289	1	16	149	Mecklenburg County (part)
421	415	0	1	1	0	1	3	Davis CDP, Carteret County
392	362	1	11	11	0	0	7	Deercroft CDP, Scotland County
342	298	21	7	0	0	0	16	Delco CDP, Columbus County
13	10	1	0	0	0	2	0	Dellview town, Gaston County
153	100	53	0	0	0	0	0	Delway CDP, Sampson County
1,619	1,599	2	0	0	0	3	15	Denton town, Davidson County
2,222	2,100	55	20	14	0	8	25	Denver CDP, Lincoln County
220	217	1	1	0	0	0	1	Dillsboro town, Jackson County
852	91	729	10	3	6	0	13	Dobbins Heights town, Richmond County
1,197	1,111	58	6	5	0	3	14	Dobson town, Surry County
900	649	226	2	5	0	2	16	Dortches town, Nash County
401	174	222	3	0	0	0	2	Dover town, Craven County
1,767	1,587	61	11	82	2	7	17	Drexel town, Burke County
301	221	66	5	0	0	0	9	Dublin town, Bladen County
359	351	0	1	4	0	0	3	Duck town, Dare County
41	32	6	3	0	0	0	0	Dundarrach CDP, Hoke County
8,772	4,516	3,909	86	76	4	13	168	Dunn city, Harnett County
195,871	86,519	92,285	611	11,478	129	616	4,233	Durham city
195,847	86,507	92,276	611	11,478	129	616	4,230	Durham County (part)
24	12	9	0	0	0	0	3	Orange County (part)
0	0	0	0	0	0	0	0	Wake County (part)
259	237	21	0	1	0	0	0	Earl town, Cleveland County
478	17	435	10	0	0	0	16	East Arcadia town, Bladen County
582	566	8	0	0	1	0	7	East Bend town, Yadkin County
3,874	3,509	194	19	29	20	6	97	East Flat Rock CDP, Henderson County
296	177	61	45	0	0	0	13	East Laurinburg town, Scotland County
3,520	2,671	691	64	31	5	3	55	Eastover town, Cumberland County
3,341	2,515	612	117	22	1	2	72	East Rockingham CDP, Richmond County
1,497	174	1,278	3	0	0	2	40	East Spencer town, Rowan County
14,774	10,661	3,662	63	105	21	16	246	Eden city, Rockingham County
4,833	2,011	2,739	5	26	2	2	48	Edenton town, Chowan County
1,925	1,786	75	10	8	0	0	46	Edneyville CDP, Henderson County
680	428	234	0	6	7	1	4	Efland CDP, Orange County
17,740	7,026	10,027	59	227	6	36	359	Elizabeth City city
45	44	1	0	0	0	0	0	Camden County (part)
17,695	6,982	10,026	59	227	6	36	359	Pasquotank County (part)
3,435	1,528	1,817	16	25	0	4	45	Elizabethtown town, Bladen County
3,288	2,992	216	1	31	1	10	37	Elkin town
3,210	2,918	212	1	31	1	10	37	Surry County (part)
78	74	4	0	0	0	0	0	Wilkes County (part)
412	405	1	3	0	0	0	3	Elk Park town, Avery County
855	691	146	1	0	0	4	13	Ellenboro town, Rutherford County
937	491	412	7	0	0	0	27	Ellerbe town, Richmond County
1,246	500	725	11	1	0	1	8	Elm City town, Wilson County
9,173	8,023	799	12	182	3	16	138	Elon town, Alamance County
406	49	59	284	0	0	0	14	Elrod CDP, Robeson County
3,286	2,296	841	8	65	3	19	54	Elroy CDP, Wayne County
3,583	3,483	21	7	28	6	5	33	Emerald Isle town, Carteret County
2,517	295	2,203	4	5	0	2	8	Enfield town, Halifax County
402	208	184	0	1	0	0	9	Engelhard CDP, Hyde County
2,752	2,672	38	2	21	0	0	19	Enochville CDP, Rowan County
4,081	3,194	756	31	13	1	3	83	Erwin town, Harnett County
6,571	6,302	75	11	65	1	7	110	Etowah CDP, Henderson County
190	137	50	1	0	0	0	2	Eureka town, Wayne County
160	109	44	0	2	0	0	5	Everetts town, Martin County
417	215	199	0	0	0	2	1	Evergreen CDP, Columbus County

Table 4.

Race and Hispanic or Latino Origin: 2010—Con.

[For information on confidentiality protection, nonsampling error, and definitions, see Selected Appendixes at <www.census.gov/prod/cen2010/cph-1-a.pdf>]

State County Place	Total population	Race						Two or More Races	Hispanic or Latino (of any race)
		One race							
		White	Black or African American	American Indian and Alaska Native	Asian	Native Hawaiian and Other Pacific Islander	Some Other Race		
PLACE—Con.									
Fair Bluff town, Columbus County.....	951	319	605	5	0	0	15	7	20
Fairfield CDP, Hyde County.....	258	146	112	0	0	0	0	0	0
Fairfield Harbour CDP, Craven County.....	2,952	2,791	103	4	15	1	15	23	52
Fairmont town, Robeson County.....	2,663	699	1,493	358	5	0	36	72	51
Fairplains CDP, Wilkes County.....	2,120	1,613	275	5	4	0	163	60	289
Fairview CDP, Buncombe County.....	2,678	2,532	32	7	12	0	33	62	73
Fairview town, Union County.....	3,324	3,239	31	7	11	0	24	12	45
Faison town.....	961	504	124	2	1	0	299	31	370
Duplin County (part).....	961	504	124	2	1	0	299	31	370
Sampson County (part).....	0	0	0	0	0	0	0	0	0
Faith town, Rowan County.....	807	776	13	0	0	0	14	4	22
Falcon town.....	258	190	37	2	0	0	17	12	36
Cumberland County (part).....	258	190	37	2	0	0	17	12	36
Sampson County (part).....	0	0	0	0	0	0	0	0	0
Falkland town, Pitt County.....	96	67	18	0	2	0	5	4	10
Fallston town, Cleveland County.....	607	563	31	0	0	0	4	9	4
Farmville town, Pitt County.....	4,654	2,238	2,313	7	20	0	37	39	116
Fayetteville city, Cumberland County.....	200,564	91,653	84,040	2,165	5,291	896	6,622	9,897	20,256
Fearrington Village CDP, Chatham County..	2,339	2,287	20	0	14	0	6	12	25
Five Points CDP, Hoke County.....	689	393	209	21	7	0	20	39	52
Flat Rock village, Henderson County.....	3,114	3,059	13	5	11	0	2	24	36
Flat Rock CDP, Surry County.....	1,556	1,335	101	5	8	0	86	21	127
Fletcher town, Henderson County.....	7,187	6,345	296	35	220	7	143	141	346
Forest City town, Rutherford County.....	7,476	5,014	1,792	17	64	0	369	220	675
Forest Hills village, Jackson County.....	365	336	15	2	3	0	5	4	18
Forest Oaks CDP, Guilford County.....	3,890	3,170	591	12	29	0	34	54	77
Foscoe CDP, Watauga County.....	1,370	1,327	4	3	4	0	14	18	81
Fountain town, Pitt County.....	427	199	213	0	0	0	3	12	6
Four Oaks town, Johnston County.....	1,921	1,340	337	17	4	0	166	57	271
Foxfire village, Moore County.....	902	810	77	3	4	0	3	5	6
Franklin town, Macon County.....	3,845	3,465	81	18	30	0	185	66	500
Franklinton town, Franklin County.....	2,023	1,128	826	3	4	0	15	47	83
Franklinville town, Randolph County.....	1,164	887	123	0	0	0	133	21	286
Fremont town, Wayne County.....	1,255	599	589	8	3	0	24	32	44
Frisco CDP, Dare County.....	200	197	0	0	1	0	0	2	2
Fruitland CDP, Henderson County.....	2,031	1,893	21	11	5	12	44	45	219
Fuquay-Varina town, Wake County.....	17,937	12,967	3,527	110	361	5	475	492	1,738
Gamewell town, Caldwell County.....	4,051	3,627	214	2	10	0	127	71	183
Garland town, Sampson County.....	625	295	257	2	1	0	58	12	80
Garner town, Wake County.....	25,745	14,888	8,468	140	474	12	1,173	590	2,561
Garysburg town, Northampton County.....	1,057	25	1,008	10	0	1	0	13	8
Gaston town, Northampton County.....	1,152	657	453	9	4	0	18	11	26
Gastonia city, Gaston County.....	71,741	45,199	19,953	289	964	16	3,708	1,612	6,901
Gatesville town, Gates County.....	321	252	66	0	0	0	0	3	0
Germanton CDP.....	827	780	33	1	2	0	8	3	16
Forsyth County (part).....	525	483	30	0	2	0	7	3	8
Stokes County (part).....	302	297	3	1	0	0	1	0	8
Gerton CDP, Henderson County.....	254	242	5	3	1	0	1	2	1
Gibson town, Scotland County.....	540	205	252	65	6	0	4	8	7
Gibsonville town.....	6,410	5,090	934	14	71	5	197	99	378
Alamance County (part).....	3,148	2,740	264	9	36	2	54	43	129
Guilford County (part).....	3,262	2,350	670	5	35	3	143	56	249
Glen Alpine town, Burke County.....	1,517	1,334	49	3	88	0	12	31	33
Glen Raven CDP, Alamance County.....	2,750	2,163	344	16	17	1	152	57	341
Glennville CDP, Jackson County.....	110	104	0	0	0	0	6	0	14
Gloucester CDP, Carteret County.....	537	528	0	1	2	0	1	5	4
Godwin town, Cumberland County.....	139	98	38	0	1	0	0	2	0
Goldsboro city, Wayne County.....	36,437	14,295	19,786	133	651	23	590	959	1,583
Goldston town, Chatham County.....	268	245	15	0	1	0	1	6	9
Gorman CDP, Durham County.....	1,011	617	136	5	6	0	230	17	266
Graham city, Alamance County.....	14,153	8,908	3,229	172	179	1	1,329	335	2,229
Grandfather village, Avery County.....	25	25	0	0	0	0	0	0	0
Granite Falls town, Caldwell County.....	4,722	4,416	81	8	32	0	114	71	247
Granite Quarry town, Rowan County.....	2,930	2,565	244	6	33	1	49	32	116
Grantsboro town, Pamlico County.....	688	567	70	5	4	0	30	12	39
Greenevers town, Duplin County.....	634	54	519	0	1	0	50	10	55
Green Level town, Alamance County.....	2,100	454	1,154	45	1	0	408	38	650
Greensboro city, Guilford County.....	269,666	130,396	109,586	1,385	10,772	157	10,290	7,080	20,336
Greenville city, Pitt County.....	84,554	47,579	31,272	303	2,025	34	1,489	1,852	3,183

Table 4.

Race and Hispanic or Latino Origin: 2010—Con.

[For information on confidentiality protection, nonsampling error, and definitions, see Selected Appendixes at <www.census.gov/prod/cen2010/cph-1-a.pdf>]

Not Hispanic or Latino								State County Place
Total	One race						Two or More Races	
	White	Black or African American	American Indian and Alaska Native	Asian	Native Hawaiian and Other Pacific Islander	Some Other Race		
								PLACE—Con.
931	314	605	5	0	0	0	7	Fair Bluff town, Columbus County
258	146	112	0	0	0	0	0	Fairfield CDP, Hyde County
2,900	2,757	102	3	14	1	3	20	Fairfield Harbour CDP, Craven County
2,612	692	1,492	355	5	0	2	66	Fairmont town, Robeson County
1,831	1,512	270	0	4	0	10	35	Fairplains CDP, Wilkes County
2,605	2,495	32	7	12	0	4	55	Fairview CDP, Buncombe County
3,279	3,221	31	4	11	0	1	11	Fairview town, Union County
591	458	123	2	1	0	0	7	Faison town
591	458	123	2	1	0	0	7	Duplin County (part)
0	0	0	0	0	0	0	0	Sampson County (part)
785	768	13	0	0	0	0	4	Faith town, Rowan County
222	179	32	2	0	0	1	8	Falcon town
222	179	32	2	0	0	1	8	Cumberland County (part)
0	0	0	0	0	0	0	0	Sampson County (part)
86	62	18	0	2	0	0	4	Falkland town, Pitt County
603	563	31	0	0	0	0	9	Fallston town, Cleveland County
4,538	2,175	2,299	7	20	0	5	32	Farmville town, Pitt County
180,308	82,797	81,768	1,907	5,147	823	466	7,400	Fayetteville city, Cumberland County
2,314	2,268	20	0	14	0	0	12	Fearrington Village CDP, Chatham County
637	369	206	21	7	0	3	31	Five Points CDP, Hoke County
3,078	3,027	13	4	11	0	1	22	Flat Rock village, Henderson County
1,429	1,303	100	5	8	0	0	13	Flat Rock CDP, Surry County
6,841	6,165	293	27	218	7	8	123	Fletcher town, Henderson County
6,801	4,752	1,776	14	64	0	15	180	Forest City town, Rutherford County
347	323	15	2	3	0	0	4	Forest Hills village, Jackson County
3,813	3,143	584	11	29	0	9	37	Forest Oaks CDP, Guilford County
1,289	1,260	4	3	4	0	2	16	Foscoe CDP, Watauga County
421	199	212	0	0	0	0	10	Fountain town, Pitt County
1,650	1,272	326	10	4	0	0	38	Four Oaks town, Johnston County
896	806	77	3	4	0	1	5	Foxfire village, Moore County
3,345	3,165	74	17	30	0	5	54	Franklin town, Macon County
1,940	1,086	812	3	4	0	1	34	Franklinton town, Franklin County
878	742	115	0	0	0	7	14	Franklinville town, Randolph County
1,211	587	586	8	3	0	1	26	Fremont town, Wayne County
198	195	0	0	1	0	0	2	Frisco CDP, Dare County
1,812	1,744	21	9	5	12	0	21	Fruitland CDP, Henderson County
16,199	11,920	3,455	70	348	3	13	390	Fuquay-Varina town, Wake County
3,868	3,583	214	2	10	0	1	58	Gamewell town, Caldwell County
545	273	257	2	1	0	0	12	Garland town, Sampson County
23,184	13,789	8,339	99	468	12	51	426	Garner town, Wake County
1,049	25	1,004	9	0	0	0	11	Garysburg town, Northampton County
1,126	649	453	9	4	0	0	11	Gaston town, Northampton County
64,840	42,614	19,661	201	956	7	145	1,256	Gastonia city, Gaston County
321	252	66	0	0	0	0	3	Gatesville town, Gates County
811	772	33	1	2	0	0	3	Germanton CDP
517	482	30	0	2	0	0	3	Forsyth County (part)
294	290	3	1	0	0	0	0	Stokes County (part)
253	242	5	3	1	0	0	2	Gerton CDP, Henderson County
533	203	252	65	6	0	0	7	Gibson town, Scotland County
6,032	4,929	927	14	70	3	5	84	Gibsonville town
3,019	2,675	262	9	35	2	3	33	Alamance County (part)
3,013	2,254	665	5	35	1	2	51	Guilford County (part)
1,484	1,316	48	3	88	0	0	29	Glen Alpine town, Burke County
2,409	2,001	341	14	17	1	0	35	Glen Raven CDP, Alamance County
96	96	0	0	0	0	0	0	Glenville CDP, Jackson County
533	525	0	1	2	0	0	5	Gloucester CDP, Carteret County
139	98	38	0	1	0	0	2	Godwin town, Cumberland County
34,854	13,628	19,593	112	646	18	42	815	Goldsboro city, Wayne County
259	239	15	0	1	0	0	4	Goldston town, Chatham County
745	585	136	5	6	0	5	8	Gorman CDP, Durham County
11,924	8,241	3,191	74	171	0	25	222	Graham city, Alamance County
25	25	0	0	0	0	0	0	Grandfather village, Avery County
4,475	4,304	80	7	31	0	6	47	Granite Falls town, Caldwell County
2,814	2,501	240	6	33	1	3	30	Granite Quarry town, Rowan County
649	565	67	5	3	0	0	9	Grantsboro town, Pamlico County
579	49	518	0	1	0	2	9	Greenevers town, Duplin County
1,450	280	1,144	8	1	0	1	16	Green Level town, Alamance County
249,330	122,888	108,233	1,096	10,711	128	703	5,571	Greensboro city, Guilford County
81,371	46,368	31,010	265	1,996	31	154	1,547	Greenville city, Pitt County

Table 4.

Race and Hispanic or Latino Origin: 2010—Con.

[For information on confidentiality protection, nonsampling error, and definitions, see Selected Appendixes at <www.census.gov/prod/cen2010/cph-1-a.pdf>]

State County Place	Total population	Race						Two or More Races	Hispanic or Latino (of any race)
		One race							
		White	Black or African American	American Indian and Alaska Native	Asian	Native Hawaiian and Other Pacific Islander	Some Other Race		
PLACE—Con.									
Grifton town.....	2,617	1,356	1,069	2	1	0	127	62	253
Lenoir County (part).....	186	9	177	0	0	0	0	0	7
Pitt County (part).....	2,431	1,347	892	2	1	0	127	62	246
Grimesland town, Pitt County.....	441	265	147	0	0	0	21	8	34
Grover town, Cleveland County.....	708	566	84	7	15	0	5	31	32
Gulf CDP, Chatham County.....	144	139	5	0	0	0	0	0	0
Half Moon CDP, Onslow County.....	8,352	5,689	1,736	56	182	31	225	433	816
Halifax town, Halifax County.....	234	157	75	0	0	0	2	0	1
Hallsboro CDP, Columbus County.....	465	174	265	7	2	0	9	8	15
Hamilton town, Martin County.....	408	154	243	1	1	2	1	6	4
Hamlet city, Richmond County.....	6,495	3,587	2,378	109	48	0	245	128	400
Hampstead CDP, Pender County.....	4,083	3,751	199	7	19	0	54	53	133
Harkers Island CDP, Carteret County.....	1,207	1,189	0	3	3	0	0	12	1
Harmony town, Iredell County.....	531	470	29	7	0	0	21	4	52
Harrells town.....	202	107	66	2	0	0	27	0	35
Duplin County (part).....	23	15	3	0	0	0	5	0	10
Sampson County (part).....	179	92	63	2	0	0	22	0	25
Harrellsville town, Hertford County.....	106	81	25	0	0	0	0	0	0
Harrisburg town, Cabarrus County.....	11,526	8,735	1,892	52	522	0	100	225	421
Hassell town, Martin County.....	84	35	49	0	0	0	0	0	0
Hatteras CDP, Dare County.....	504	495	1	0	0	0	0	8	14
Havelock city, Craven County.....	20,735	14,513	3,611	155	599	68	824	965	2,413
Haw River town, Alamance County.....	2,298	1,744	213	10	21	0	264	46	369
Hayesville town, Clay County.....	311	303	0	3	0	0	3	2	7
Hays CDP, Wilkes County.....	1,851	1,781	10	0	3	3	33	21	55
Hemby Bridge town, Union County.....	1,520	1,342	110	14	18	0	16	20	67
Henderson city, Vance County.....	15,368	4,611	9,842	48	127	0	528	212	982
Hendersonville city, Henderson County.....	13,137	10,475	1,203	59	154	41	912	293	1,774
Henrietta CDP, Rutherford County.....	461	353	66	0	2	0	29	11	50
Hertford town, Perquimans County.....	2,143	997	1,031	3	8	0	74	30	102
Hickory city.....	40,010	29,948	5,707	131	1,262	15	2,050	897	4,544
Burke County (part).....	66	58	4	0	0	0	0	4	0
Caldwell County (part).....	18	15	3	0	0	0	0	0	0
Catawba County (part).....	39,926	29,875	5,700	131	1,262	15	2,050	893	4,544
Hiddenite CDP, Alexander County.....	536	503	2	0	0	0	26	5	37
Highlands town.....	924	871	0	2	6	0	28	17	53
Jackson County (part).....	4	4	0	0	0	0	0	0	0
Macon County (part).....	920	867	0	2	6	0	28	17	53
High Point city.....	104,371	55,989	34,394	579	6,345	45	4,573	2,446	8,847
Davidson County (part).....	5,310	3,988	797	23	179	4	189	130	429
Forsyth County (part).....	8	8	0	0	0	0	0	0	0
Guilford County (part).....	99,042	51,985	33,597	556	6,166	41	4,381	2,316	8,413
Randolph County (part).....	11	8	0	0	0	0	3	0	5
High Shoals town, Gaston County.....	696	598	51	10	2	0	13	22	29
Hightsville CDP, New Hanover County.....	739	461	245	11	2	0	5	15	19
Hildebran town, Burke County.....	2,023	1,858	33	8	74	1	30	19	48
Hillsborough town, Orange County.....	6,087	3,830	1,793	38	101	2	198	125	404
Hillsdale CDP, Davie County.....	984	877	64	0	24	0	6	13	33
Hobgood town, Halifax County.....	348	166	174	0	0	0	6	2	14
Hobucken CDP, Pamlico County.....	129	127	0	0	0	0	1	1	1
Hoffman town, Richmond County.....	588	219	331	24	4	0	3	7	16
Holden Beach town, Brunswick County.....	575	557	5	1	0	0	8	4	14
Hollister CDP, Halifax County.....	674	22	160	475	0	0	3	14	22
Holly Ridge town, Onslow County.....	1,268	1,083	108	2	13	1	22	39	71
Holly Springs town, Wake County.....	24,661	19,674	3,101	103	724	13	432	614	1,544
Hookerton town, Greene County.....	409	197	153	1	5	0	49	4	55
Hoopers Creek CDP, Henderson County.....	1,056	1,018	5	5	3	0	4	21	22
Hope Mills town, Cumberland County.....	15,176	9,392	4,025	294	275	39	446	705	1,519
Horse Shoe CDP, Henderson County.....	2,351	2,261	18	17	5	3	24	23	63
Hot Springs town, Madison County.....	560	548	1	0	0	0	2	9	13
Hudson town, Caldwell County.....	3,776	3,530	71	12	8	3	111	41	218
Huntersville town, Mecklenburg County.....	46,773	38,730	4,404	163	1,250	19	1,239	968	3,441
Icard CDP, Burke County.....	2,664	2,478	14	0	72	0	83	17	107
Indian Beach town, Carteret County.....	112	109	1	0	1	0	0	1	0
Indian Trail town, Union County.....	33,518	27,160	3,341	179	589	9	1,481	759	3,658
Ingold CDP, Sampson County.....	471	167	118	0	5	0	177	4	195
Iron Station CDP, Lincoln County.....	755	670	49	5	4	3	10	14	25
Ivanhoe CDP, Sampson County.....	264	69	187	0	0	0	7	1	12
JAARS CDP, Union County.....	597	580	9	0	1	2	3	2	7

Table 4.

Race and Hispanic or Latino Origin: 2010—Con.

[For information on confidentiality protection, nonsampling error, and definitions, see Selected Appendixes at <www.census.gov/prod/cen2010/cph-1-a.pdf>]

Not Hispanic or Latino									State County Place
Total	One race						Two or More Races		
	White	Black or African American	American Indian and Alaska Native	Asian	Native Hawaiian and Other Pacific Islander	Some Other Race			
								PLACE—Con.	
2,364	1,250	1,062	2	1	0	4	45	Grifton town	
179	4	175	0	0	0	0	0	Lenoir County (part)	
2,185	1,246	887	2	1	0	4	45	Pitt County (part)	
407	255	147	0	0	0	0	5	Grimesland town, Pitt County	
676	549	84	7	15	0	0	21	Grover town, Cleveland County	
144	139	5	0	0	0	0	0	Gulf CDP, Chatham County	
7,536	5,270	1,675	52	163	30	21	325	Half Moon CDP, Onslow County	
233	156	75	0	0	0	2	0	Halifax town, Halifax County	
450	168	265	7	2	0	0	8	Hallsboro CDP, Columbus County	
404	154	243	1	1	0	0	5	Hamilton town, Martin County	
6,095	3,492	2,351	90	48	0	8	106	Hamlet city, Richmond County	
3,950	3,673	198	5	19	0	12	43	Hampstead CDP, Pender County	
1,206	1,188	0	3	3	0	0	12	Harkers Island CDP, Carteret County	
479	447	29	1	0	0	0	2	Harmony town, Iredell County	
167	99	66	2	0	0	0	0	Harrells town	
13	10	3	0	0	0	0	0	Duplin County (part)	
154	89	63	2	0	0	0	0	Sampson County (part)	
106	81	25	0	0	0	0	0	Harrellsville town, Hertford County	
11,105	8,455	1,870	47	522	0	30	181	Harrisburg town, Cabarrus County	
84	35	49	0	0	0	0	0	Hassell town, Martin County	
490	487	1	0	0	0	0	2	Hatteras CDP, Dare County	
18,322	13,280	3,475	130	580	60	46	751	Havelock city, Craven County	
1,929	1,662	209	10	21	0	0	27	Haw River town, Alamance County	
304	299	0	3	0	0	0	2	Hayesville town, Clay County	
1,796	1,767	10	0	3	2	0	14	Hays CDP, Wilkes County	
1,453	1,299	105	14	18	0	2	15	Hemby Bridge town, Union County	
14,386	4,290	9,748	37	127	0	16	168	Henderson city, Vance County	
11,363	9,738	1,183	32	150	35	26	199	Hendersonville city, Henderson County	
411	334	66	0	1	0	0	10	Henrietta CDP, Rutherford County	
2,041	982	1,024	3	8	0	2	22	Hertford town, Perquimans County	
35,466	27,750	5,638	76	1,255	9	50	688	Hickory city	
66	58	4	0	0	0	0	4	Burke County (part)	
18	15	3	0	0	0	0	0	Caldwell County (part)	
35,382	27,677	5,631	76	1,255	9	50	684	Catawba County (part)	
499	493	2	0	0	0	0	4	Hiddenite CDP, Alexander County	
871	847	0	2	6	0	2	14	Highlands town	
4	4	0	0	0	0	0	0	Jackson County (part)	
867	843	0	2	6	0	2	14	Macon County (part)	
95,524	52,612	33,983	436	6,302	38	279	1,874	High Point city	
4,881	3,785	783	16	178	4	16	99	Davidson County (part)	
8	8	0	0	0	0	0	0	Forsyth County (part)	
90,629	48,813	33,200	420	6,124	34	263	1,775	Guilford County (part)	
6	6	0	0	0	0	0	0	Randolph County (part)	
667	585	50	8	2	0	0	22	High Shoals town, Gaston County	
720	448	245	11	2	0	1	13	Hightsville CDP, New Hanover County	
1,975	1,845	33	8	74	1	0	14	Hildebran town, Burke County	
5,683	3,649	1,777	31	101	1	13	111	Hillsborough town, Orange County	
951	856	64	0	23	0	1	7	Hillsdale CDP, Davie County	
334	160	172	0	0	0	0	2	Hobgood town, Halifax County	
128	127	0	0	0	0	0	1	Hobucken CDP, Pamlico County	
572	206	329	24	4	0	2	7	Hoffman town, Richmond County	
561	551	5	1	0	0	0	4	Holden Beach town, Brunswick County	
652	22	160	458	0	0	0	12	Hollister CDP, Halifax County	
1,197	1,037	107	2	13	1	1	36	Holly Ridge town, Onslow County	
23,117	18,703	3,053	75	717	13	46	510	Holly Springs town, Wake County	
354	190	153	1	5	0	1	4	Hookerton town, Greene County	
1,034	1,004	4	5	3	0	0	18	Hoopers Creek CDP, Henderson County	
13,657	8,633	3,885	269	267	32	36	535	Hope Mills town, Cumberland County	
2,288	2,227	18	14	4	3	0	22	Horse Shoe CDP, Henderson County	
547	540	1	0	0	0	0	6	Hot Springs town, Madison County	
3,558	3,446	67	5	8	3	3	26	Hudson town, Caldwell County	
43,332	36,791	4,320	107	1,234	17	91	772	Huntersville town, Mecklenburg County	
2,557	2,456	14	0	72	0	0	15	Icard CDP, Burke County	
112	109	1	0	1	0	0	1	Indian Beach town, Carteret County	
29,860	25,220	3,241	149	586	8	107	549	Indian Trail town, Union County	
276	155	118	0	0	0	0	3	Ingold CDP, Sampson County	
730	655	48	5	3	0	5	14	Iron Station CDP, Lincoln County	
252	66	185	0	0	0	0	1	Ivanhoe CDP, Sampson County	
590	574	9	0	1	2	2	2	JAARS CDP, Union County	

Table 4.

Race and Hispanic or Latino Origin: 2010—Con.

[For information on confidentiality protection, nonsampling error, and definitions, see Selected Appendixes at <www.census.gov/prod/cen2010/cph-1-a.pdf>]

State County Place	Total population	Race						Two or More Races	Hispanic or Latino (of any race)
		One race							
		White	Black or African American	American Indian and Alaska Native	Asian	Native Hawaiian and Other Pacific Islander	Some Other Race		
PLACE—Con.									
Jackson town, Northampton County.....	513	289	219	1	0	0	3	1	5
Jackson Heights CDP, Lenoir County.....	1,141	858	230	2	0	0	37	14	78
Jacksonville city, Onslow County.....	70,145	47,460	14,055	502	1,748	208	2,865	3,307	9,106
James City CDP, Craven County.....	5,899	4,711	796	21	64	4	160	143	347
Jamestown town, Guilford County.....	3,382	2,726	461	14	85	2	39	55	107
Jamesville town, Martin County.....	491	301	171	0	2	0	3	14	12
Jefferson town, Ashe County.....	1,611	1,459	20	1	17	0	99	15	146
Jonesville town, Yadkin County.....	2,285	1,864	263	4	2	0	85	67	167
Kannapolis city.....	42,625	29,214	8,659	144	487	12	3,087	1,022	5,166
Cabarrus County (part).....	33,194	22,832	7,008	111	399	8	2,034	802	3,504
Rowan County (part).....	9,431	6,382	1,651	33	88	4	1,053	220	1,662
Keener CDP, Sampson County.....	567	375	83	9	1	6	85	8	105
Kelford town, Bertie County.....	251	58	190	0	0	0	0	3	0
Kelly CDP, Bladen County.....	544	294	234	5	0	0	4	7	12
Kenansville town, Duplin County.....	855	495	323	5	9	0	12	11	33
Kenly town.....	1,339	783	472	9	9	0	55	11	108
Johnston County (part).....	1,176	744	362	6	5	0	48	11	101
Wilson County (part).....	163	39	110	3	4	0	7	0	7
Kernersville town.....	23,123	17,979	2,905	106	446	6	1,139	542	2,246
Forsyth County (part).....	23,071	17,940	2,900	106	438	6	1,139	542	2,246
Guilford County (part).....	52	39	5	0	8	0	0	0	0
Kill Devil Hills town, Dare County.....	6,683	6,000	82	35	92	5	326	143	608
King city.....	6,904	6,569	132	18	52	0	66	67	199
Forsyth County (part).....	619	545	39	1	16	0	8	10	23
Stokes County (part).....	6,285	6,024	93	17	36	0	58	57	176
Kings Grant CDP, New Hanover County.....	8,113	6,315	1,163	56	88	11	326	154	555
Kings Mountain city.....	10,296	7,511	2,315	22	161	1	112	174	268
Cleveland County (part).....	9,242	6,929	1,879	19	157	1	101	156	242
Gaston County (part).....	1,054	582	436	3	4	0	11	18	26
Kingstown town, Cleveland County.....	681	55	607	1	6	0	5	7	7
Kinston city, Lenoir County.....	21,677	6,211	14,749	50	152	12	225	278	512
Kittrell town, Vance County.....	467	141	312	0	1	1	5	7	9
Kitty Hawk town, Dare County.....	3,272	3,151	35	5	27	2	16	36	96
Knightdale town, Wake County.....	11,401	5,698	4,368	66	193	6	670	400	1,299
Kure Beach town, New Hanover County.....	2,012	1,952	17	7	12	0	7	17	36
La Grange town, Lenoir County.....	2,873	1,164	1,591	6	20	2	58	32	97
Lake Junaluska CDP, Haywood County.....	2,734	2,675	8	14	9	1	14	13	47
Lake Lure town, Rutherford County.....	1,192	1,148	19	2	7	1	3	12	19
Lake Norman of Catawba CDP, Catawba County.....	7,411	7,037	182	12	51	2	39	88	149
Lake Park village, Union County.....	3,422	2,970	239	17	65	0	55	76	177
Lake Royale CDP, Franklin County.....	2,506	2,058	363	17	12	0	15	41	57
Lake Santeetlah town, Graham County.....	45	41	0	1	0	0	3	0	4
Lake Waccamaw town, Columbus County.....	1,480	1,197	198	58	2	0	6	19	18
Landis town, Rowan County.....	3,109	2,857	101	16	17	0	92	26	241
Lansing town, Ashe County.....	158	149	2	0	0	1	1	5	1
Lasker town, Northampton County.....	122	93	18	0	4	0	4	3	4
Lattimore town, Cleveland County.....	488	462	15	0	3	0	4	4	15
Laurel Hill CDP, Scotland County.....	1,254	817	267	135	6	0	7	22	14
Laurel Park town, Henderson County.....	2,180	2,097	34	3	7	2	18	19	57
Laurinburg city, Scotland County.....	15,962	6,861	7,470	971	155	6	176	323	326
Lawndale town, Cleveland County.....	606	480	93	0	1	0	19	13	29
Leggett town, Edgecombe County.....	60	40	17	0	0	0	0	3	0
Leland town, Brunswick County.....	13,527	11,343	1,356	83	201	2	268	274	662
Lenoir city, Caldwell County.....	18,228	14,282	2,311	76	155	12	955	437	1,640
Lewiston Woodville town, Bertie County.....	549	77	448	3	7	6	6	2	11
Lewisville town, Forsyth County.....	12,639	11,408	635	38	215	5	141	197	429
Lexington city, Davidson County.....	18,931	10,358	5,377	126	554	1	2,027	488	3,082
Liberty town, Randolph County.....	2,656	1,789	541	28	6	0	194	98	383
Light Oak CDP, Cleveland County.....	691	181	506	2	0	0	2	0	13
Lilesville town, Anson County.....	536	257	265	1	1	0	4	8	4
Lillington town, Harnett County.....	3,194	1,710	1,272	30	29	9	92	52	280
Lincolnton city, Lincoln County.....	10,486	8,029	1,433	32	58	0	642	292	1,683
Linden town, Cumberland County.....	130	100	16	4	1	0	7	2	7
Littleton town, Halifax County.....	674	326	317	8	3	3	10	7	8
Locust city.....	2,930	2,740	67	4	20	0	77	22	177
Cabarrus County (part).....	215	197	12	0	1	0	3	2	17
Stanly County (part).....	2,715	2,543	55	4	19	0	74	20	160

Table 4.

Race and Hispanic or Latino Origin: 2010—Con.

[For information on confidentiality protection, nonsampling error, and definitions, see Selected Appendixes at <www.census.gov/prod/cen2010/cph-1-a.pdf>]

Not Hispanic or Latino								State County Place
Total	One race						Two or More Races	
	White	Black or African American	American Indian and Alaska Native	Asian	Native Hawaiian and Other Pacific Islander	Some Other Race		
								PLACE—Con.
508	287	219	1	0	0	0	1	Jackson town, Northampton County
1,063	817	230	2	0	0	0	14	Jackson Heights CDP, Lenoir County
61,039	42,797	13,453	390	1,653	184	130	2,432	Jacksonville city, Onslow County
5,552	4,564	790	17	62	2	6	111	James City CDP, Craven County
3,275	2,670	457	13	84	2	10	39	Jamestown town, Guilford County
479	295	170	0	2	0	1	11	Jamesville town, Martin County
1,465	1,415	20	1	17	0	1	11	Jefferson town, Ashe County
2,118	1,797	260	3	2	0	0	56	Jonesville town, Yadkin County
37,459	27,574	8,527	113	470	8	50	717	Kannapolis city
29,690	21,661	6,926	88	391	8	39	577	Cabarrus County (part)
7,769	5,913	1,601	25	79	0	11	140	Rowan County (part)
462	363	83	8	1	1	1	5	Keener CDP, Sampson County
251	58	190	0	0	0	0	3	Kelford town, Bertie County
532	289	234	5	0	0	0	4	Kelly CDP, Bladen County
822	482	320	5	9	0	0	6	Kenansville town, Duplin County
1,231	739	469	6	8	0	1	8	Kenly town
1,075	700	359	3	4	0	1	8	Johnston County (part)
156	39	110	3	4	0	0	0	Wilson County (part)
20,877	17,103	2,866	67	436	3	31	371	Kernersville town
20,825	17,064	2,861	67	428	3	31	371	Forsyth County (part)
52	39	5	0	8	0	0	0	Guilford County (part)
6,075	5,755	77	26	92	3	5	117	Kill Devil Hills town, Dare County
6,705	6,444	130	18	52	0	13	48	King city
596	530	39	1	16	0	2	8	Forsyth County (part)
6,109	5,914	91	17	36	0	11	40	Stokes County (part)
7,558	6,113	1,150	43	88	10	16	138	Kings Grant CDP, New Hanover County
10,028	7,378	2,307	19	158	1	18	147	Kings Mountain city
9,000	6,808	1,873	16	155	1	18	129	Cleveland County (part)
1,028	570	434	3	3	0	0	18	Gaston County (part)
674	53	607	1	6	0	0	7	Kingstown town, Cleveland County
21,165	6,022	14,673	41	146	12	28	243	Kinston city, Lenoir County
458	140	312	0	1	1	0	4	Kittrell town, Vance County
3,176	3,078	28	5	27	2	1	35	Kitty Hawk town, Dare County
10,102	5,235	4,318	44	187	5	25	288	Knightdale town, Wake County
1,976	1,923	15	7	12	0	4	15	Kure Beach town, New Hanover County
2,776	1,136	1,587	5	20	1	2	25	La Grange town, Lenoir County
2,687	2,642	8	14	9	0	2	12	Lake Junaluska CDP, Haywood County
1,173	1,130	19	2	7	1	2	12	Lake Lure town, Rutherford County
7,262	6,945	182	12	51	1	4	67	Lake Norman of Catawba CDP, Catawba County
3,245	2,860	236	16	65	0	6	62	Lake Park village, Union County
2,449	2,022	356	17	12	0	3	39	Lake Royale CDP, Franklin County
41	41	0	0	0	0	0	0	Lake Santeetlah town, Graham County
1,462	1,192	196	55	2	0	0	17	Lake Waccamaw town, Columbus County
2,868	2,721	100	15	17	0	2	13	Landis town, Rowan County
157	149	2	0	0	1	0	5	Lansing town, Ashe County
118	93	18	0	4	0	0	3	Lasker town, Northampton County
473	449	15	0	3	0	2	4	Lattimore town, Cleveland County
1,240	809	267	134	6	0	2	22	Laurel Hill CDP, Scotland County
2,123	2,066	32	3	7	2	2	11	Laurel Park town, Henderson County
15,636	6,767	7,447	949	155	5	12	301	Laurinburg city, Scotland County
577	473	93	0	1	0	0	10	Lawndale town, Cleveland County
60	40	17	0	0	0	0	3	Leggett town, Edgecombe County
12,865	11,020	1,342	72	195	0	24	212	Leland town, Brunswick County
16,588	13,776	2,277	37	152	5	24	317	Lenoir city, Caldwell County
538	77	448	3	7	0	1	2	Lewiston Woodville town, Bertie County
12,210	11,162	631	29	214	2	14	158	Lewisville town, Forsyth County
15,849	9,424	5,331	93	549	1	81	370	Lexington city, Davidson County
2,273	1,656	533	14	6	0	2	62	Liberty town, Randolph County
678	170	506	2	0	0	0	0	Light Oak CDP, Cleveland County
532	257	265	1	1	0	0	8	Lilesville town, Anson County
2,914	1,541	1,261	30	29	9	5	39	Lillington town, Harnett County
8,803	7,135	1,394	29	54	0	23	168	Lincolnton city, Lincoln County
123	100	16	4	1	0	0	2	Linden town, Cumberland County
666	324	317	8	3	3	4	7	Littleton town, Halifax County
2,753	2,640	66	4	20	0	3	20	Locust city
198	185	11	0	1	0	0	1	Cabarrus County (part)
2,555	2,455	55	4	19	0	3	19	Stanly County (part)

Table 4.

Race and Hispanic or Latino Origin: 2010—Con.

[For information on confidentiality protection, nonsampling error, and definitions, see Selected Appendixes at <www.census.gov/prod/cen2010/cph-1-a.pdf>]

State County Place	Total population	Race						Two or More Races	Hispanic or Latino (of any race)
		One race							
		White	Black or African American	American Indian and Alaska Native	Asian	Native Hawaiian and Other Pacific Islander	Some Other Race		
PLACE—Con.									
Long View town.....	4,871	3,629	554	19	242	1	279	147	515
Burke County (part).....	752	683	13	3	16	0	24	13	55
Catawba County (part).....	4,119	2,946	541	16	226	1	255	134	460
Louisburg town, Franklin County.....	3,359	1,588	1,575	11	29	0	99	57	185
Love Valley town, Iredell County.....	90	79	0	0	0	0	8	3	9
Lowell city, Gaston County.....	3,526	3,030	308	18	35	5	86	44	200
Lowesville CDP, Lincoln County.....	2,945	2,713	136	17	21	0	29	29	73
Lowgap CDP, Surry County.....	324	309	3	0	0	0	9	3	13
Lucama town, Wilson County.....	1,108	540	276	7	0	2	263	20	307
Lumber Bridge town, Robeson County.....	94	71	15	4	1	0	3	0	3
Lumberton city, Robeson County.....	21,542	8,794	8,005	2,820	519	42	790	572	1,451
McAdenville town, Gaston County.....	651	581	14	10	6	1	25	14	37
Macclesfield town, Edgecombe County.....	471	371	66	0	9	0	11	14	13
McDonald town, Robeson County.....	113	46	19	45	0	0	1	2	0
McFarlan town, Anson County.....	117	74	27	1	0	0	15	0	22
McLeansville CDP, Guilford County.....	1,021	957	43	2	6	0	6	7	34
Macon town, Warren County.....	119	101	16	1	0	0	0	1	0
Madison town, Rockingham County.....	2,246	1,463	655	13	3	1	52	59	115
Maggie Valley town, Haywood County.....	1,150	1,065	7	9	21	0	37	11	61
Magnolia town, Duplin County.....	939	322	316	8	3	2	271	17	378
Maiden town.....	3,310	2,767	374	15	42	0	62	50	205
Catawba County (part).....	3,308	2,767	372	15	42	0	62	50	205
Lincoln County (part).....	2	0	2	0	0	0	0	0	0
Mamers CDP, Harnett County.....	826	756	24	16	4	2	16	8	60
Manns Harbor CDP, Dare County.....	821	732	6	4	4	0	58	17	102
Manteo town, Dare County.....	1,434	1,215	121	12	5	0	38	43	129
Marble CDP, Cherokee County.....	321	311	0	6	0	0	0	4	2
Marietta town, Robeson County.....	175	74	99	0	0	0	0	2	0
Marion city, McDowell County.....	7,838	5,999	872	40	59	0	714	154	1,028
Mar-Mac CDP, Wayne County.....	3,615	2,056	1,072	10	43	1	349	84	497
Marshall town, Madison County.....	872	850	0	7	1	1	0	13	12
Marshallberg CDP, Carteret County.....	403	394	0	0	6	0	0	3	1
Mars Hill town, Madison County.....	1,869	1,628	168	4	18	3	12	36	64
Marshville town, Union County.....	2,402	1,153	1,089	14	5	0	95	46	278
Marvin village, Union County.....	5,579	4,810	316	10	300	1	54	88	186
Matthews town, Mecklenburg County.....	27,198	22,235	2,609	90	1,155	9	585	515	1,579
Maury CDP, Greene County.....	1,685	734	849	13	6	1	71	11	193
Maxton town.....	2,426	466	1,578	336	3	0	15	28	43
Robeson County (part).....	2,230	360	1,515	310	2	0	15	28	41
Scotland County (part).....	196	106	63	26	1	0	0	0	2
Mayodan town, Rockingham County.....	2,478	2,125	255	11	5	2	44	36	99
Maysville town, Jones County.....	1,019	461	497	7	7	0	13	34	48
Mebane city.....	11,393	8,378	2,324	52	142	13	187	297	684
Alamance County (part).....	9,600	7,083	1,967	48	108	10	139	245	510
Orange County (part).....	1,793	1,295	357	4	34	3	48	52	174
Mesic town, Pamlico County.....	220	86	133	0	0	0	1	0	0
Micro town, Johnston County.....	441	345	55	0	1	0	37	3	42
Middleburg town, Vance County.....	133	39	85	0	0	0	4	5	4
Middlesex town, Nash County.....	822	433	243	6	0	1	119	20	133
Midland town.....	3,073	2,763	192	8	27	0	27	56	109
Cabarrus County (part).....	3,073	2,763	192	8	27	0	27	56	109
Mecklenburg County (part).....	0	0	0	0	0	0	0	0	0
Midway town, Davidson County.....	4,679	4,129	382	17	24	3	81	43	163
Millers Creek CDP, Wilkes County.....	2,112	1,991	19	2	2	0	66	32	96
Millingport CDP, Stanly County.....	599	581	4	1	10	0	1	2	12
Mills River town, Henderson County.....	6,802	6,442	116	19	49	0	78	98	265
Milton town, Caswell County.....	166	85	77	0	0	0	0	4	0
Mineral Springs town, Union County.....	2,639	2,162	366	12	14	0	43	42	121
Minnesott Beach town, Pamlico County.....	440	415	8	1	5	0	5	6	31
Mint Hill town.....	22,722	17,818	2,804	139	576	6	927	452	1,883
Mecklenburg County (part).....	22,669	17,772	2,800	139	573	6	927	452	1,883
Union County (part).....	53	46	4	0	3	0	0	0	0
Misenheimer village, Stanly County.....	728	637	52	2	10	0	11	16	31
Mocksville town, Davie County.....	5,051	3,734	736	31	41	1	337	171	607
Momeyer town, Nash County.....	224	199	19	0	0	2	1	3	1
Moncure CDP, Chatham County.....	711	385	260	3	2	0	49	12	68
Monroe city, Union County.....	32,797	17,063	8,274	204	301	7	6,106	842	9,651

Table 4.

Race and Hispanic or Latino Origin: 2010—Con.

[For information on confidentiality protection, nonsampling error, and definitions, see Selected Appendixes at <www.census.gov/prod/cen2010/cph-1-a.pdf>]

Not Hispanic or Latino								State County Place
Total	One race						Two or More Races	
	White	Black or African American	American Indian and Alaska Native	Asian	Native Hawaiian and Other Pacific Islander	Some Other Race		
								PLACE—Con.
4,356	3,425	547	15	238	1	2	128	Long View town
697	655	13	0	16	0	0	13	Burke County (part)
3,659	2,770	534	15	222	1	2	115	Catawba County (part)
3,174	1,524	1,564	9	29	0	5	43	Louisburg town, Franklin County
81	79	0	0	0	0	0	2	Love Valley town, Iredell County
3,326	2,935	300	18	35	2	8	28	Lowell city, Gaston County
2,872	2,669	134	16	21	0	6	26	Lowesville CDP, Lincoln County
311	305	3	0	0	0	0	3	Lowgap CDP, Surry County
801	503	276	7	0	2	2	11	Lucama town, Wilson County
91	71	15	4	1	0	0	0	Lumber Bridge town, Robeson County
20,091	8,411	7,914	2,738	512	25	15	476	Lumberton city, Robeson County
614	576	14	8	6	1	2	7	McAdenville town, Gaston County
458	371	66	0	9	0	0	12	Macclesfield town, Edgecombe County
113	46	19	45	0	0	1	2	McDonald town, Robeson County
95	67	27	1	0	0	0	0	McFarlan town, Anson County
987	930	43	2	5	0	0	7	McLeansville CDP, Guilford County
119	101	16	1	0	0	0	1	Macon town, Warren County
2,131	1,406	653	13	3	1	2	53	Madison town, Rockingham County
1,089	1,042	7	9	21	0	0	10	Maggie Valley town, Haywood County
561	223	314	6	3	2	2	11	Magnolia town, Duplin County
3,105	2,653	367	14	42	0	3	26	Maiden town
3,103	2,653	365	14	42	0	3	26	Catawba County (part)
2	0	2	0	0	0	0	0	Lincoln County (part)
766	720	24	8	4	2	0	8	Mamers CDP, Harnett County
719	689	6	4	4	0	0	16	Manns Harbor CDP, Dare County
1,305	1,136	118	12	5	0	1	33	Manteo town, Dare County
319	311	0	6	0	0	0	2	Marble CDP, Cherokee County
175	74	99	0	0	0	0	2	Marietta town, Robeson County
6,810	5,748	846	29	57	0	11	119	Marion city, McDowell County
3,118	1,943	1,043	8	41	1	13	69	Mar-Mac CDP, Wayne County
860	840	0	6	1	1	0	12	Marshall town, Madison County
402	394	0	0	6	0	0	2	Marshallberg CDP, Carteret County
1,805	1,580	163	4	18	3	5	32	Mars Hill town, Madison County
2,124	1,013	1,064	6	5	0	2	34	Marshville town, Union County
5,393	4,666	308	9	300	1	28	81	Marvin village, Union County
25,619	21,344	2,555	79	1,148	8	74	411	Matthews town, Mecklenburg County
1,492	621	844	13	6	1	1	6	Maury CDP, Greene County
2,383	446	1,576	329	3	0	2	27	Maxton town
2,189	340	1,513	305	2	0	2	27	Robeson County (part)
194	106	63	24	1	0	0	0	Scotland County (part)
2,379	2,080	249	11	5	2	2	30	Mayodan town, Rockingham County
971	438	491	6	7	0	2	27	Maysville town, Jones County
10,709	7,995	2,298	29	140	13	21	213	Mebane city
9,090	6,809	1,944	27	106	10	17	177	Alamance County (part)
1,619	1,186	354	2	34	3	4	36	Orange County (part)
220	86	133	0	0	0	1	0	Mesic town, Pamlico County
399	341	54	0	1	0	0	3	Micro town, Johnston County
129	39	85	0	0	0	0	5	Middleburg town, Vance County
689	419	243	6	0	0	1	20	Middlesex town, Nash County
2,964	2,696	188	8	27	0	2	43	Midland town
2,964	2,696	188	8	27	0	2	43	Cabarrus County (part)
0	0	0	0	0	0	0	0	Mecklenburg County (part)
4,516	4,061	380	9	24	3	1	38	Midway town, Davidson County
2,016	1,967	18	2	2	0	1	26	Millers Creek CDP, Wilkes County
587	572	4	1	10	0	0	0	Millingport CDP, Stanly County
6,537	6,287	115	15	47	0	11	62	Mills River town, Henderson County
166	85	77	0	0	0	0	4	Milton town, Caswell County
2,518	2,096	366	9	14	0	2	31	Mineral Springs town, Union County
409	389	8	1	5	0	0	6	Minnesott Beach town, Pamlico County
20,839	17,016	2,735	113	559	6	54	356	Mint Hill town
20,786	16,970	2,731	113	556	6	54	356	Mecklenburg County (part)
53	46	4	0	3	0	0	0	Union County (part)
697	619	51	2	9	0	1	15	Misenheimer village, Stanly County
4,444	3,522	726	12	37	1	6	140	Mocksville town, Davie County
223	199	19	0	0	2	0	3	Momeyer town, Nash County
643	369	259	3	2	0	0	10	Moncure CDP, Chatham County
23,146	14,149	8,142	92	287	4	49	423	Monroe city, Union County

Table 4.

Race and Hispanic or Latino Origin: 2010—Con.

[For information on confidentiality protection, nonsampling error, and definitions, see Selected Appendixes at <www.census.gov/prod/cen2010/cph-1-a.pdf>]

State County Place	Total population	Race						Two or More Races	Hispanic or Latino (of any race)
		One race							
		White	Black or African American	American Indian and Alaska Native	Asian	Native Hawaiian and Other Pacific Islander	Some Other Race		
PLACE—Con.									
Montreat town, Buncombe County.....	723	660	37	0	5	1	10	10	20
Mooresboro town, Cleveland County.....	311	252	52	2	1	0	1	3	3
Mooresville town, Iredell County.....	32,711	26,229	3,567	162	1,073	12	874	794	2,252
Moravian Falls CDP, Wilkes County.....	1,901	1,467	94	10	14	0	272	44	493
Morehead City town, Carteret County.....	8,661	7,102	931	46	136	21	207	218	598
Morganton city, Burke County.....	16,918	11,854	2,057	144	399	250	1,730	484	2,777
Morrisville town.....	18,576	10,030	2,402	75	5,058	12	375	624	1,092
Durham County (part).....	0	0	0	0	0	0	0	0	0
Wake County (part).....	18,576	10,030	2,402	75	5,058	12	375	624	1,092
Morven town, Anson County.....	511	101	381	2	0	0	11	16	15
Mountain Home CDP, Henderson County....	3,622	3,244	112	24	52	24	100	66	310
Mountain View CDP, Catawba County.....	3,552	3,049	289	7	96	4	52	55	149
Mount Airy city, Surry County.....	10,388	8,741	856	29	148	6	380	228	699
Mount Gilead town, Montgomery County.....	1,181	487	661	1	8	0	6	18	14
Mount Holly city, Gaston County.....	13,656	10,979	1,735	53	332	7	331	219	749
Mount Olive town.....	4,589	1,856	2,317	37	20	1	280	78	423
Duplin County (part).....	51	5	42	0	0	0	2	2	2
Wayne County (part).....	4,538	1,851	2,275	37	20	1	278	76	421
Mount Pleasant town, Cabarrus County.....	1,652	1,558	66	1	11	0	9	7	29
Moyock CDP, Currituck County.....	3,759	3,325	259	14	45	8	34	74	134
Mulberry CDP, Wilkes County.....	2,332	2,229	23	1	8	0	57	14	90
Murfreesboro town, Hertford County.....	2,835	1,274	1,444	7	27	1	43	39	83
Murphy town, Cherokee County.....	1,627	1,425	67	40	34	0	22	39	68
Murraysville CDP, New Hanover County.....	14,215	11,314	1,943	45	276	8	332	297	748
Myrtle Grove CDP, New Hanover County....	8,875	8,254	285	29	103	7	72	125	184
Nags Head town, Dare County.....	2,757	2,608	44	15	9	1	39	41	89
Nashville town, Nash County.....	5,352	2,742	2,437	32	22	1	46	72	86
Navassa town, Brunswick County.....	1,505	408	957	8	2	0	73	57	150
Neuse Forest CDP, Craven County.....	2,005	1,725	133	3	58	5	16	65	109
New Bern city, Craven County.....	29,524	17,099	9,790	108	1,054	34	733	706	1,712
Newland town, Avery County.....	698	620	6	6	3	4	53	6	71
New London town, Stanly County.....	600	540	29	2	23	0	5	1	5
Newport town, Carteret County.....	4,150	3,391	470	22	70	4	62	131	194
Newton city, Catawba County.....	12,968	9,551	1,804	47	427	2	806	331	1,678
Newton Grove town, Sampson County.....	569	408	61	6	5	0	86	3	86
Norlina town, Warren County.....	1,118	542	505	2	4	0	42	23	70
Norman town, Richmond County.....	138	82	27	8	0	0	20	1	33
Northchase CDP, New Hanover County.....	3,747	2,944	574	28	64	0	48	89	158
Northlakes CDP, Caldwell County.....	1,534	1,487	11	2	19	0	3	12	29
North Topsail Beach town, Onslow County..	743	701	13	4	10	3	8	4	24
Northwest city, Brunswick County.....	735	220	490	0	2	0	12	11	24
North Wilkesboro town, Wilkes County.....	4,245	3,099	578	17	26	1	431	93	556
Norwood town, Stanly County.....	2,379	1,704	522	20	16	0	90	27	121
Oakboro town, Stanly County.....	1,859	1,466	240	14	7	0	111	21	146
Oak City town, Martin County.....	317	119	191	1	0	0	5	1	6
Oak Island town, Brunswick County.....	6,783	6,560	44	41	19	2	38	79	96
Oak Ridge town, Guilford County.....	6,185	5,499	319	24	208	1	70	64	186
Ocean Isle Beach town, Brunswick County..	550	529	1	0	7	0	9	4	19
Ocracoke CDP, Hyde County.....	948	906	15	4	2	0	15	6	181
Ogden CDP, New Hanover County.....	6,766	6,388	120	24	75	3	46	110	175
Old Fort town, McDowell County.....	908	761	123	1	3	0	8	12	26
Old Hundred CDP, Scotland County.....	287	150	50	50	0	0	10	27	16
Oriental town, Pamlico County.....	900	832	51	1	3	0	2	11	10
Orrum town, Robeson County.....	91	53	24	5	0	0	9	0	13
Ossipee town, Alamance County.....	543	462	57	0	1	0	15	8	21
Oxford city, Granville County.....	8,461	3,265	4,704	36	92	0	212	152	405
Pantego town, Beaufort County.....	179	129	37	12	0	0	0	1	16
Parkton town, Robeson County.....	436	315	66	24	3	0	24	4	31
Parmele town, Martin County.....	278	24	254	0	0	0	0	0	0
Patterson Springs town, Cleveland County..	622	542	54	0	2	0	5	19	15
Peachland town, Anson County.....	437	272	149	2	1	0	4	9	4
Peletier town, Carteret County.....	644	594	8	4	3	3	21	11	39
Pembroke town, Robeson County.....	2,973	489	367	1,975	17	6	18	101	65
Pikeville town, Wayne County.....	678	589	55	6	2	0	17	9	32
Pilot Mountain town, Surry County.....	1,477	1,316	96	6	13	1	21	24	49
Pinebluff town, Moore County.....	1,337	1,086	158	21	7	0	30	35	79
Pinehurst village, Moore County.....	13,124	12,182	494	53	167	1	69	158	279
Pine Knoll Shores town, Carteret County....	1,339	1,289	10	1	14	3	9	13	14
Pine Level town, Johnston County.....	1,700	1,245	259	12	2	0	154	28	220
Pinetops town, Edgecombe County.....	1,374	470	896	3	0	0	0	5	4
Pinetown CDP, Beaufort County.....	155	151	0	0	0	0	4	0	11
Pineville town, Mecklenburg County.....	7,479	4,641	1,664	39	258	9	664	204	1,507

Table 4.

Race and Hispanic or Latino Origin: 2010—Con.

[For information on confidentiality protection, nonsampling error, and definitions, see Selected Appendixes at <www.census.gov/prod/cen2010/cph-1-a.pdf>]

Not Hispanic or Latino								State County Place
Total	One race						Two or More Races	
	White	Black or African American	American Indian and Alaska Native	Asian	Native Hawaiian and Other Pacific Islander	Some Other Race		
								PLACE—Con.
703	654	36	0	5	1	1	6	Montreat town, Buncombe County
308	250	52	2	1	0	0	3	Mooresboro town, Cleveland County
30,459	25,074	3,507	122	1,068	10	42	636	Mooresville town, Iredell County
1,408	1,262	93	8	14	0	2	29	Moravian Falls CDP, Wilkes County
8,063	6,746	920	39	136	20	18	184	Morehead City town, Carteret County
14,141	11,240	2,020	34	391	136	27	293	Morganton city, Burke County
17,484	9,417	2,352	71	5,051	12	36	545	Morrisville town
0	0	0	0	0	0	0	0	Durham County (part)
17,484	9,417	2,352	71	5,051	12	36	545	Wake County (part)
496	101	381	2	0	0	0	12	Morven town, Anson County
3,312	3,047	109	17	52	24	1	62	Mountain Home CDP, Henderson County
3,403	2,963	286	2	91	3	6	52	Mountain View CDP, Catawba County
9,689	8,484	846	29	147	3	2	178	Mount Airy city, Surry County
1,167	484	657	0	8	0	1	17	Mount Gilead town, Montgomery County
12,907	10,588	1,717	39	331	7	27	198	Mount Holly city, Gaston County
4,166	1,769	2,306	18	12	1	8	52	Mount Olive town
49	5	42	0	0	0	0	2	Duplin County (part)
4,117	1,764	2,264	18	12	1	8	50	Wayne County (part)
1,623	1,543	61	1	11	0	0	7	Mount Pleasant town, Cabarrus County
3,625	3,255	255	14	38	7	0	56	Moyock CDP, Currituck County
2,242	2,193	23	1	8	0	6	11	Mulberry CDP, Wilkes County
2,752	1,245	1,424	7	27	1	19	29	Murfreesboro town, Hertford County
1,559	1,383	66	39	34	0	3	34	Murphy town, Cherokee County
13,467	10,974	1,922	36	274	7	23	231	Murraysville CDP, New Hanover County
8,691	8,149	279	29	102	7	21	104	Myrtle Grove CDP, New Hanover County
2,668	2,561	43	14	9	1	2	38	Nags Head town, Dare County
5,266	2,723	2,423	31	22	1	2	64	Nashville town, Nash County
1,355	351	942	7	2	0	2	51	Navassa town, Brunswick County
1,896	1,646	131	3	57	4	1	54	Neuse Forest CDP, Craven County
27,812	16,400	9,679	82	1,049	23	22	557	New Bern city, Craven County
627	604	6	6	3	1	3	4	Newland town, Avery County
595	540	29	2	23	0	0	1	New London town, Stanly County
3,956	3,294	463	18	69	4	7	101	Newport town, Carteret County
11,290	8,805	1,775	30	426	1	23	230	Newton city, Catawba County
483	404	60	6	5	0	6	2	Newton Grove town, Sampson County
1,048	515	504	1	4	0	4	20	Norlina town, Warren County
105	73	23	8	0	0	0	1	Norman town, Richmond County
3,589	2,861	561	27	64	0	7	69	Northchase CDP, New Hanover County
1,505	1,464	11	2	19	0	0	9	Northlakes CDP, Caldwell County
719	687	11	4	10	3	0	4	North Topsail Beach town, Onslow County
711	210	490	0	2	0	0	9	Northwest city, Brunswick County
3,689	2,987	569	13	25	1	18	76	North Wilkesboro town, Wilkes County
2,258	1,677	521	20	12	0	3	25	Norwood town, Stanly County
1,713	1,438	240	9	7	0	4	15	Oakboro town, Stanly County
311	119	187	1	0	0	3	1	Oak City town, Martin County
6,687	6,506	44	39	19	2	9	68	Oak Island town, Brunswick County
5,999	5,379	318	23	208	1	19	51	Oak Ridge town, Guilford County
531	522	1	0	7	0	0	1	Ocean Isle Beach town, Brunswick County
767	740	15	4	2	0	0	6	Ocracoke CDP, Hyde County
6,591	6,287	118	19	73	2	1	91	Ogden CDP, New Hanover County
882	746	123	1	3	0	1	8	Old Fort town, McDowell County
271	148	47	48	0	0	4	24	Old Hundred CDP, Scotland County
890	823	51	1	3	0	1	11	Oriental town, Pamlico County
78	49	24	5	0	0	0	0	Orrum town, Robeson County
522	457	56	0	1	0	0	8	Ossipee town, Alamance County
8,056	3,137	4,681	20	92	0	3	123	Oxford city, Granville County
163	119	34	9	0	0	0	1	Pantego town, Beaufort County
405	312	66	24	3	0	0	0	Parkton town, Robeson County
278	24	254	0	0	0	0	0	Parmele town, Martin County
607	536	51	0	2	0	0	18	Patterson Springs town, Cleveland County
433	272	149	2	1	0	0	9	Peachland town, Anson County
605	577	8	3	3	3	0	11	Peletier town, Carteret County
2,908	471	363	1,954	17	6	5	92	Pembroke town, Robeson County
646	583	54	2	2	0	0	5	Pikeville town, Wayne County
1,428	1,295	95	6	13	1	3	15	Pilot Mountain town, Surry County
1,258	1,048	151	21	7	0	5	26	Pinebluff town, Moore County
12,845	11,993	492	53	164	1	11	131	Pinehurst village, Moore County
1,325	1,283	10	1	14	3	3	11	Pine Knoll Shores town, Carteret County
1,480	1,195	255	9	2	0	3	16	Pine Level town, Johnston County
1,370	466	896	3	0	0	0	5	Pinetops town, Edgecombe County
144	144	0	0	0	0	0	0	Pinetown CDP, Beaufort County
5,972	3,908	1,621	30	252	9	32	120	Pineville town, Mecklenburg County

Table 4.

Race and Hispanic or Latino Origin: 2010—Con.

[For information on confidentiality protection, nonsampling error, and definitions, see Selected Appendixes at <www.census.gov/prod/cen2010/cph-1-a.pdf>]

State County Place	Total population	Race							Hispanic or Latino (of any race)
		One race						Two or More Races	
		White	Black or African American	American Indian and Alaska Native	Asian	Native Hawaiian and Other Pacific Islander	Some Other Race		
PLACE—Con.									
Piney Green CDP, Onslow County.....	13,293	8,420	2,978	96	374	57	561	807	1,628
Pink Hill town, Lenoir County.....	552	306	159	0	0	0	83	4	112
Pinnacle CDP, Stokes County.....	894	814	59	1	8	0	5	7	12
Pittsboro town, Chatham County.....	3,743	2,703	731	13	68	0	138	90	332
Plain View CDP, Sampson County.....	1,961	1,519	322	22	27	0	44	27	98
Pleasant Garden town, Guilford County.....	4,489	3,727	479	28	31	2	145	77	213
Pleasant Hill CDP, Wilkes County.....	878	847	8	0	1	0	15	7	30
Plymouth town, Washington County.....	3,878	1,133	2,653	15	15	0	24	38	45
Polkton town, Anson County.....	3,375	1,136	2,060	54	21	1	71	32	278
Polkville city, Cleveland County.....	545	526	9	0	1	1	0	8	21
Pollocksville town, Jones County.....	311	213	89	4	0	0	2	3	3
Porters Neck CDP, New Hanover County....	6,204	5,716	239	11	123	1	35	79	137
Potters Hill CDP, Duplin County.....	481	467	0	0	0	0	7	7	13
Powellsville town, Bertie County.....	276	103	164	3	0	0	6	0	10
Princeton town, Johnston County.....	1,194	802	305	9	11	0	47	20	71
Princeville town, Edgecombe County.....	2,082	54	2,005	0	1	0	16	6	16
Proctorville town, Robeson County.....	117	86	22	6	0	0	0	3	0
Prospect CDP, Robeson County.....	981	38	9	913	0	0	8	13	14
Pumpkin Center CDP, Onslow County.....	2,222	1,525	385	16	74	23	63	136	225
Raeform city, Hoke County.....	4,611	2,009	1,897	200	44	5	286	170	442
Raemon CDP, Robeson County.....	282	44	15	222	0	0	0	1	0
Raleigh city.....	403,892	232,377	118,471	1,963	17,434	173	22,942	10,532	45,868
Durham County (part).....	1,067	754	200	2	56	0	17	38	74
Wake County (part).....	402,825	231,623	118,271	1,961	17,378	173	22,925	10,494	45,794
Ramseur town, Randolph County.....	1,692	1,279	214	17	23	0	109	50	258
Randleman city, Randolph County.....	4,113	3,550	241	25	18	0	199	80	313
Ranlo town, Gaston County.....	3,434	2,580	545	27	62	0	141	79	249
Raynham town, Robeson County.....	72	38	13	13	5	0	3	0	3
Red Cross town, Stanly County.....	742	714	10	0	5	0	10	3	24
Red Oak town, Nash County.....	3,430	2,990	332	30	17	0	31	30	59
Red Springs town.....	3,428	1,104	1,673	430	14	1	122	84	219
Hoke County (part).....	0	0	0	0	0	0	0	0	0
Robeson County (part).....	3,428	1,104	1,673	430	14	1	122	84	219
Reidsville city, Rockingham County.....	14,520	7,607	6,082	49	92	3	387	300	683
Rennert town, Robeson County.....	383	58	106	166	1	0	36	16	93
Rex CDP, Robeson County.....	55	32	4	15	0	0	3	1	3
Rhodiss town.....	1,070	993	9	1	17	3	30	17	49
Burke County (part).....	700	653	3	1	17	0	12	14	21
Caldwell County (part).....	370	340	6	0	0	3	18	3	28
Richfield town, Stanly County.....	613	506	54	8	33	0	4	8	4
Richlands town, Onslow County.....	1,520	1,123	276	4	15	2	28	72	125
Rich Square town, Northampton County.....	958	344	600	4	0	0	0	10	14
Riegelwood CDP, Columbus County.....	579	410	144	7	0	0	2	16	31
River Bend town, Craven County.....	3,119	2,752	269	12	31	2	11	42	80
River Road CDP, Beaufort County.....	4,394	2,660	999	42	6	9	634	44	875
Roanoke Rapids city, Halifax County.....	15,754	10,016	4,912	91	267	5	260	203	502
Robbins town, Moore County.....	1,097	791	28	7	0	17	235	19	552
Robbinsville town, Graham County.....	620	525	0	21	6	2	58	8	74
Robersonville town, Martin County.....	1,488	449	991	9	9	0	20	10	41
Rockfish CDP, Hoke County.....	3,298	2,239	665	57	41	16	111	169	383
Rockingham city, Richmond County.....	9,558	5,482	3,257	164	199	1	273	182	484
Rockwell town, Rowan County.....	2,108	1,999	24	0	14	7	37	27	66
Rocky Mount city.....	57,477	19,228	35,245	350	563	12	1,186	893	2,106
Edgecombe County (part).....	17,524	1,908	15,195	69	18	3	144	187	260
Nash County (part).....	39,953	17,320	20,050	281	545	9	1,042	706	1,846
Rocky Point CDP, Pender County.....	1,602	989	186	13	8	2	354	50	510
Rodanthe CDP, Dare County.....	261	251	2	2	1	2	0	3	4
Rolesville town, Wake County.....	3,786	2,806	673	15	119	0	94	79	233
Ronda town, Wilkes County.....	417	380	9	1	0	0	18	9	38
Roper town, Washington County.....	611	111	480	0	0	0	13	7	18
Roseboro town, Sampson County.....	1,191	583	515	8	16	0	44	25	58
Rose Hill town, Duplin County.....	1,626	836	511	4	8	1	244	22	338
Rosman town, Transylvania County.....	576	537	1	11	1	0	15	11	60
Rougemont CDP.....	978	771	156	4	2	0	9	36	40
Durham County (part).....	831	652	136	4	2	0	8	29	38
Person County (part).....	147	119	20	0	0	0	1	7	2

Table 4.

Race and Hispanic or Latino Origin: 2010—Con.

[For information on confidentiality protection, nonsampling error, and definitions, see Selected Appendixes at <www.census.gov/prod/cen2010/cph-1-a.pdf>]

Not Hispanic or Latino								State County Place
Total	One race						Two or More Races	
	White	Black or African American	American Indian and Alaska Native	Asian	Native Hawaiian and Other Pacific Islander	Some Other Race		
								PLACE—Con.
11,665	7,674	2,884	72	361	50	25	599	Piney Green CDP, Onslow County
440	287	151	0	0	0	0	2	Pink Hill town, Lenoir County
882	807	59	1	8	0	0	7	Pinnacle CDP, Stokes County
3,411	2,541	713	12	68	0	3	74	Pittsboro town, Chatham County
1,863	1,474	315	22	27	0	0	25	Plain View CDP, Sampson County
4,276	3,674	473	23	30	2	3	71	Pleasant Garden town, Guilford County
848	834	6	0	1	0	0	7	Pleasant Hill CDP, Wilkes County
3,833	1,119	2,647	15	15	0	2	35	Plymouth town, Washington County
3,097	935	2,051	54	20	1	9	27	Polkton town, Anson County
524	505	9	0	1	1	0	8	Polkville city, Cleveland County
308	212	89	4	0	0	2	1	Pollocksville town, Jones County
6,067	5,626	236	10	122	1	7	65	Porters Neck CDP, New Hanover County
468	467	0	0	0	0	0	1	Potters Hill CDP, Duplin County
266	99	164	3	0	0	0	0	Powellsville town, Bertie County
1,123	783	305	9	11	0	0	15	Princeton town, Johnston County
2,066	54	2,005	0	1	0	0	6	Princeville town, Edgecombe County
117	86	22	6	0	0	0	3	Proctorville town, Robeson County
967	38	9	907	0	0	0	13	Prospect CDP, Robeson County
1,997	1,424	366	9	72	23	1	102	Pumpkin Center CDP, Onslow County
4,169	1,920	1,880	183	42	4	2	138	Raeform city, Hoke County
282	44	15	222	0	0	0	1	Raemon CDP, Robeson County
358,024	215,204	115,976	1,019	17,309	139	828	7,549	Raleigh city
993	709	193	2	55	0	0	34	Durham County (part)
357,031	214,495	115,783	1,017	17,254	139	828	7,515	Wake County (part)
1,434	1,160	211	5	23	0	0	35	Ramseur town, Randolph County
3,800	3,473	225	25	18	0	5	54	Randleman city, Randolph County
3,185	2,488	534	27	62	0	13	61	Ranlo town, Gaston County
69	38	13	13	5	0	0	0	Raynham town, Robeson County
718	700	10	0	5	0	0	3	Red Cross town, Stanly County
3,371	2,961	331	30	17	0	9	23	Red Oak town, Nash County
3,209	1,044	1,663	422	14	1	5	60	Red Springs town
0	0	0	0	0	0	0	0	Hoke County (part)
3,209	1,044	1,663	422	14	1	5	60	Robeson County (part)
13,837	7,389	6,046	38	88	2	17	257	Reidsville city, Rockingham County
290	34	106	146	0	0	0	4	Rennert town, Robeson County
52	32	4	15	0	0	0	1	Rex CDP, Robeson County
1,021	985	4	1	17	0	2	12	Rhodhiss town
679	647	3	1	17	0	1	10	Burke County (part)
342	338	1	0	0	0	1	2	Caldwell County (part)
609	506	54	8	33	0	0	8	Richfield town, Stanly County
1,395	1,052	268	4	15	2	1	53	Richlands town, Onslow County
944	340	597	4	0	0	0	3	Rich Square town, Northampton County
548	389	139	7	0	0	0	13	Riegelwood CDP, Columbus County
3,039	2,696	268	4	30	2	3	36	River Bend town, Craven County
3,519	2,506	974	10	6	0	8	15	River Road CDP, Beaufort County
15,252	9,851	4,871	77	264	2	17	170	Roanoke Rapids city, Halifax County
545	504	28	1	0	0	2	10	Robbins town, Moore County
546	514	0	21	6	0	0	5	Robbinsville town, Graham County
1,447	439	986	3	9	0	0	10	Robersonville town, Martin County
2,915	2,019	643	55	41	16	5	136	Rockfish CDP, Hoke County
9,074	5,337	3,229	137	197	1	13	160	Rockingham city, Richmond County
2,042	1,973	24	0	14	7	1	23	Rockwell town, Rowan County
55,371	18,610	35,069	329	540	10	68	745	Rocky Mount city
17,264	1,857	15,137	68	18	2	13	169	Edgecombe County (part)
38,107	16,753	19,932	261	522	8	55	576	Nash County (part)
1,092	867	184	3	2	2	1	33	Rocky Point CDP, Pender County
257	247	2	2	1	2	0	3	Rodanthe CDP, Dare County
3,553	2,671	667	7	119	0	12	77	Rolesville town, Wake County
379	365	6	1	0	0	3	4	Ronda town, Wilkes County
593	111	479	0	0	0	0	3	Roper town, Washington County
1,133	574	512	7	16	0	0	24	Roseboro town, Sampson County
1,288	762	508	3	8	1	0	6	Rose Hill town, Duplin County
516	495	1	10	1	0	0	9	Rosman town, Transylvania County
938	761	154	3	2	0	1	17	Rougemont CDP
793	642	135	3	2	0	1	10	Durham County (part)
145	119	19	0	0	0	0	7	Person County (part)

Table 4.

Race and Hispanic or Latino Origin: 2010—Con.

[For information on confidentiality protection, nonsampling error, and definitions, see Selected Appendixes at <www.census.gov/prod/cen2010/cph-1-a.pdf>]

State County Place	Total population	Race						Two or More Races	Hispanic or Latino (of any race)
		One race							
		White	Black or African American	American Indian and Alaska Native	Asian	Native Hawaiian and Other Pacific Islander	Some Other Race		
PLACE—Con.									
Rowland town, Robeson County.....	1,037	218	729	66	0	0	6	18	17
Roxboro city, Person County.....	8,362	3,753	3,917	54	31	2	432	173	730
Roxobel town, Bertie County.....	240	130	110	0	0	0	0	0	1
Royal Pines CDP, Buncombe County.....	4,272	3,926	188	8	50	0	29	71	75
Ruffin CDP, Rockingham County.....	368	305	51	4	1	0	6	1	6
Rural Hall town, Forsyth County.....	2,937	2,138	467	7	14	3	237	71	397
Ruth town, Rutherford County.....	440	385	29	3	0	0	8	15	11
Rutherford College town, Burke County.....	1,341	1,293	6	0	33	0	1	8	5
Rutherfordton town, Rutherford County.....	4,213	3,575	437	11	68	0	47	75	127
St. Helena village, Pender County.....	389	291	83	3	0	0	11	1	16
St. James town, Brunswick County.....	3,165	3,096	31	3	18	0	6	11	27
St. Pauls town, Robeson County.....	2,035	1,093	389	119	4	2	359	69	511
St. Stephens CDP, Catawba County.....	8,759	7,253	366	22	388	7	531	192	904
Salem CDP, Burke County.....	2,218	2,076	26	5	11	0	64	36	94
Salemburg town, Sampson County.....	435	384	31	6	1	0	4	9	9
Salisbury city, Rowan County.....	33,662	17,652	12,694	121	523	16	1,983	673	3,563
Saluda city.....	713	682	19	2	2	0	1	7	14
Henderson County (part).....	12	12	0	0	0	0	0	0	0
Polk County (part).....	701	670	19	2	2	0	1	7	14
Salvo CDP, Dare County.....	229	222	3	0	1	0	0	3	7
Sandy Creek town, Brunswick County.....	260	234	13	1	2	0	2	8	3
Sandyfield town, Columbus County.....	447	67	363	6	0	0	5	6	8
Sanford city, Lee County.....	28,094	15,512	7,763	232	309	12	3,477	789	7,190
Saratoga town, Wilson County.....	408	211	167	2	0	0	27	1	27
Sawmills town, Caldwell County.....	5,240	4,931	48	16	11	0	149	85	273
Saxapahaw CDP, Alamance County.....	1,648	1,297	193	9	1	0	117	31	220
Scotch Meadows CDP, Scotland County.....	580	513	35	12	13	1	1	5	6
Scotland Neck town, Halifax County.....	2,059	635	1,406	0	3	0	11	4	32
Seaboard town, Northampton County.....	632	149	471	1	1	0	1	9	1
Sea Breeze CDP, New Hanover County.....	1,969	1,736	162	12	22	1	6	30	31
Seagrove town, Randolph County.....	228	214	6	0	0	0	0	8	3
Sedalia town, Guilford County.....	623	130	474	2	1	0	1	15	11
Selma town, Johnston County.....	6,073	2,356	2,262	29	11	6	1,235	174	2,115
Seven Devils town.....	192	183	5	2	1	0	1	0	1
Avery County (part).....	28	28	0	0	0	0	0	0	0
Watauga County (part).....	164	155	5	2	1	0	1	0	1
Seven Lakes CDP, Moore County.....	4,888	4,616	148	9	36	0	30	49	99
Seven Springs town, Wayne County.....	110	90	9	0	0	0	6	5	24
Severn town, Northampton County.....	276	189	86	0	0	0	0	1	4
Shallotte town, Brunswick County.....	3,675	3,132	340	22	46	5	73	57	175
Shannon CDP, Robeson County.....	263	55	67	107	0	0	34	0	69
Sharpsburg town.....	2,024	745	1,193	2	12	0	27	45	51
Edgecombe County (part).....	209	71	136	0	0	0	2	0	2
Nash County (part).....	1,252	658	538	2	12	0	11	31	32
Wilson County (part).....	563	16	519	0	0	0	14	14	17
Shelby city, Cleveland County.....	20,323	11,115	8,397	73	167	6	217	348	640
Siler City town, Chatham County.....	7,887	3,471	1,508	136	34	15	2,456	267	3,925
Silver City CDP, Hoke County.....	882	35	792	9	1	0	16	29	18
Silver Lake CDP, New Hanover County.....	5,598	4,356	494	33	45	3	536	131	722
Simpson village, Pitt County.....	416	252	154	0	0	0	7	3	11
Sims town, Wilson County.....	282	201	46	0	1	1	25	8	25
Skippers Corner CDP, New Hanover County.....	2,785	1,990	570	41	10	1	115	58	289
Smithfield town, Johnston County.....	10,966	6,243	2,986	53	88	7	1,376	213	2,114
Sneads Ferry CDP, Onslow County.....	2,646	2,445	98	9	21	1	24	48	92
Snow Hill town, Greene County.....	1,595	610	844	3	18	0	103	17	138
Southern Pines town, Moore County.....	12,334	8,848	2,959	74	104	8	166	175	482
Southern Shores town, Dare County.....	2,714	2,654	7	3	16	0	5	29	42
South Henderson CDP, Vance County.....	1,213	411	605	2	4	0	167	24	221
South Mills CDP, Camden County.....	454	340	74	4	11	0	10	15	11
Southmont CDP, Davidson County.....	1,470	1,360	59	6	6	1	11	27	26
Southport city, Brunswick County.....	2,833	2,329	436	4	3	0	23	38	82
South Rosemary CDP, Halifax County.....	2,836	1,185	1,568	23	10	0	20	30	40
South Weldon CDP, Halifax County.....	705	105	555	8	1	0	23	13	36
Sparta town, Alleghany County.....	1,770	1,514	48	17	17	3	145	26	260
Speed town, Edgecombe County.....	80	27	53	0	0	0	0	0	0
Spencer town, Rowan County.....	3,267	1,900	1,073	13	28	5	172	76	299
Spencer Mountain town, Gaston County.....	37	27	0	0	0	0	9	1	9
Spindale town, Rutherford County.....	4,321	2,975	1,154	13	32	0	40	107	142
Spivey's Corner CDP, Sampson County.....	506	329	112	4	0	0	56	5	65

Table 4.

Race and Hispanic or Latino Origin: 2010—Con.

[For information on confidentiality protection, nonsampling error, and definitions, see Selected Appendixes at <www.census.gov/prod/cen2010/cph-1-a.pdf>]

Not Hispanic or Latino									State County Place
Total	One race						Two or More Races		
	White	Black or African American	American Indian and Alaska Native	Asian	Native Hawaiian and Other Pacific Islander	Some Other Race			
								PLACE—Con.	
1,020	215	728	60	0	0	0	17	Rowland town, Robeson County	
7,632	3,510	3,898	48	31	2	12	131	Roxboro city, Person County	
239	130	109	0	0	0	0	0	Roxobel town, Bertie County	
4,197	3,882	188	7	50	0	7	63	Royal Pines CDP, Buncombe County	
362	305	51	4	1	0	0	1	Ruffin CDP, Rockingham County	
2,540	2,015	456	4	13	0	9	43	Rural Hall town, Forsyth County	
429	382	29	3	0	0	0	15	Ruth town, Rutherford County	
1,336	1,292	6	0	33	0	0	5	Rutherford College town, Burke County	
4,086	3,503	436	10	68	0	3	66	Rutherfordton town, Rutherford County	
373	285	83	3	0	0	1	1	St. Helena village, Pender County	
3,138	3,076	31	0	17	0	3	11	St. James town, Brunswick County	
1,524	995	377	110	4	2	2	34	St. Pauls town, Robeson County	
7,855	6,922	359	17	388	2	14	153	St. Stephens CDP, Catawba County	
2,124	2,052	26	5	10	0	2	29	Salem CDP, Burke County	
426	380	31	6	1	0	0	8	Salemburg town, Sampson County	
30,099	16,346	12,572	88	513	16	63	501	Salisbury city, Rowan County	
699	671	19	2	2	0	0	5	Saluda city	
12	12	0	0	0	0	0	0	Henderson County (part)	
687	659	19	2	2	0	0	5	Polk County (part)	
222	215	3	0	1	0	0	3	Salvo CDP, Dare County	
257	232	12	1	2	0	2	8	Sandy Creek town, Brunswick County	
439	66	362	6	0	0	0	5	Sandyfield town, Columbus County	
20,904	12,416	7,622	116	301	7	48	394	Sanford city, Lee County	
381	211	167	2	0	0	0	1	Saratoga town, Wilson County	
4,967	4,814	47	16	11	0	2	77	Sawmills town, Caldwell County	
1,428	1,211	183	4	1	0	10	19	Saxapahaw CDP, Alamance County	
574	508	35	12	13	1	0	5	Scotch Meadows CDP, Scotland County	
2,027	620	1,399	0	3	0	1	4	Scotland Neck town, Halifax County	
631	149	471	1	1	0	0	9	Seaboard town, Northampton County	
1,938	1,721	157	10	22	1	2	25	Sea Breeze CDP, New Hanover County	
225	212	6	0	0	0	0	7	Seagrove town, Randolph County	
612	124	474	2	1	0	1	10	Sedalia town, Guilford County	
3,958	1,632	2,194	23	10	1	24	74	Selma town, Johnston County	
191	183	5	2	1	0	0	0	Seven Devils town	
28	28	0	0	0	0	0	0	Avery County (part)	
163	155	5	2	1	0	0	0	Watauga County (part)	
4,789	4,549	146	9	36	0	2	47	Seven Lakes CDP, Moore County	
86	76	9	0	0	0	0	1	Seven Springs town, Wayne County	
272	186	86	0	0	0	0	0	Severn town, Northampton County	
3,500	3,043	333	19	46	4	8	47	Shallotte town, Brunswick County	
194	20	67	107	0	0	0	0	Shannon CDP, Robeson County	
1,973	736	1,187	2	12	0	4	32	Sharpsburg town	
207	71	136	0	0	0	0	0	Edgecombe County (part)	
1,220	649	538	2	12	0	0	19	Nash County (part)	
546	16	513	0	0	0	4	13	Wilson County (part)	
19,683	10,799	8,339	54	167	6	15	303	Shelby city, Cleveland County	
3,962	2,305	1,469	17	33	7	37	94	Siler City town, Chatham County	
864	34	792	9	1	0	0	28	Silver City CDP, Hoke County	
4,876	4,229	481	22	44	2	13	85	Silver Lake CDP, New Hanover County	
405	248	154	0	0	0	0	3	Simpson village, Pitt County	
257	201	46	0	1	0	1	8	Sims town, Wilson County	
2,496	1,837	570	33	9	1	6	40	Skippers Corner CDP, New Hanover County	
8,852	5,658	2,937	24	82	3	13	135	Smithfield town, Johnston County	
2,554	2,387	96	9	16	1	0	45	Sneads Ferry CDP, Onslow County	
1,457	579	839	3	18	0	1	17	Snow Hill town, Greene County	
11,852	8,579	2,947	67	100	6	9	144	Southern Pines town, Moore County	
2,672	2,621	6	3	16	0	0	26	Southern Shores town, Dare County	
992	375	597	0	4	0	0	16	South Henderson CDP, Vance County	
443	340	74	4	11	0	0	14	South Mills CDP, Camden County	
1,444	1,346	59	6	6	1	2	24	Southmont CDP, Davidson County	
2,751	2,273	430	3	3	0	5	37	Southport city, Brunswick County	
2,796	1,173	1,563	22	10	0	2	26	South Rosemary CDP, Halifax County	
669	99	548	8	1	0	0	13	South Weldon CDP, Halifax County	
1,510	1,417	48	9	17	2	0	17	Sparta town, Alleghany County	
80	27	53	0	0	0	0	0	Speed town, Edgecombe County	
2,968	1,808	1,063	9	28	5	4	51	Spencer town, Rowan County	
28	27	0	0	0	0	0	1	Spencer Mountain town, Gaston County	
4,179	2,895	1,146	13	32	0	4	89	Spindale town, Rutherford County	
441	321	111	4	0	0	0	5	Spivey's Corner CDP, Sampson County	

Table 4.

Race and Hispanic or Latino Origin: 2010—Con.

[For information on confidentiality protection, nonsampling error, and definitions, see Selected Appendixes at <www.census.gov/prod/cen2010/cph-1-a.pdf>]

State County Place	Total population	Race						Two or More Races	Hispanic or Latino (of any race)
		One race							
		White	Black or African American	American Indian and Alaska Native	Asian	Native Hawaiian and Other Pacific Islander	Some Other Race		
PLACE—Con.									
Spring Hope town, Nash County.....	1,320	619	620	9	7	0	43	22	55
Spring Lake town, Cumberland County.....	11,964	5,644	4,346	127	354	58	609	826	1,839
Spruce Pine town, Mitchell County.....	2,175	2,001	9	16	18	0	107	24	165
Staley town, Randolph County.....	393	315	32	4	3	0	10	29	37
Stallings town.....	13,831	12,213	776	68	318	5	234	217	798
Mecklenburg County (part).....	399	370	16	3	6	0	0	4	13
Union County (part).....	13,432	11,843	760	65	312	5	234	213	785
Stanfield town, Stanly County.....	1,486	1,397	14	10	3	4	39	19	71
Stanley town, Gaston County.....	3,556	3,115	346	15	16	0	17	47	58
Stantonsburg town, Wilson County.....	784	406	356	2	1	0	15	4	44
Star town, Montgomery County.....	876	684	85	5	2	0	70	30	189
Statesville city, Iredell County.....	24,532	13,436	8,471	77	460	5	1,487	596	2,665
Stedman town, Cumberland County.....	1,028	855	120	11	7	2	10	23	33
Stem town, Granville County.....	463	387	38	3	2	0	16	17	31
Stokes CDP, Pitt County.....	376	299	70	1	1	0	0	5	1
Stokesdale town, Guilford County.....	5,047	4,588	237	18	72	0	64	68	178
Stoneville town, Rockingham County.....	1,056	830	171	2	3	1	21	28	40
Stonewall town, Pamlico County.....	281	215	57	0	1	0	0	8	5
Stony Point CDP.....	1,317	1,161	58	2	9	0	59	28	90
Alexander County (part).....	1,161	1,032	54	2	3	0	44	26	67
Iredell County (part).....	156	129	4	0	6	0	15	2	23
Stovall town, Granville County.....	418	228	173	1	1	0	10	5	16
Sugar Mountain village, Avery County.....	198	179	4	6	0	0	7	2	8
Summerfield town, Guilford County.....	10,232	9,203	452	41	229	2	152	153	440
Sunbury CDP, Gates County.....	289	240	40	1	1	0	1	6	13
Sunset Beach town, Brunswick County.....	3,572	3,458	28	16	21	0	20	29	67
Surf City town.....	1,853	1,776	17	3	22	3	14	18	58
Onslow County (part).....	292	287	1	0	0	0	0	4	2
Pender County (part).....	1,561	1,489	16	3	22	3	14	14	56
Swannanoa CDP, Buncombe County.....	4,576	4,016	213	33	59	1	123	131	409
Swan Quarter CDP, Hyde County.....	324	209	89	0	0	0	15	11	24
Swansboro town, Onslow County.....	2,663	2,393	93	11	48	1	24	93	121
Sweptonville town, Alamance County.....	1,154	1,048	55	1	9	0	10	31	51
Sylva town, Jackson County.....	2,588	2,220	71	73	46	0	134	44	234
Tabor City town, Columbus County.....	2,511	1,487	908	28	6	1	37	44	57
Tarboro town, Edgecombe County.....	11,415	5,390	5,522	12	53	7	335	96	557
Tar Heel town, Bladen County.....	117	107	0	2	0	0	6	2	6
Taylorsville town, Alexander County.....	2,098	1,696	273	3	28	1	55	42	132
Taylortown town, Moore County.....	722	231	469	3	6	0	3	10	7
Teachey town, Duplin County.....	376	169	156	1	13	0	36	1	69
Thomasville city.....	26,757	18,285	5,243	199	291	1	2,173	565	3,844
Davidson County (part).....	26,493	18,058	5,218	199	284	1	2,168	565	3,826
Randolph County (part).....	264	227	25	0	7	0	5	0	18
Toast CDP, Surry County.....	1,450	1,304	46	0	5	0	68	27	161
Tobaccoville village.....	2,441	2,245	152	12	8	1	9	14	48
Forsyth County (part).....	2,441	2,245	152	12	8	1	9	14	48
Stokes County (part).....	0	0	0	0	0	0	0	0	0
Topsail Beach town, Pender County.....	368	355	6	2	1	0	1	3	2
Trenton town, Jones County.....	287	149	105	3	0	0	13	17	20
Trent Woods town, Craven County.....	4,155	3,991	80	8	23	1	9	43	59
Trinity city, Randolph County.....	6,614	6,067	323	28	80	0	66	50	154
Troutman town, Iredell County.....	2,383	1,746	515	6	21	0	33	62	114
Troy town, Montgomery County.....	3,189	1,879	1,013	22	32	0	195	48	330
Tryon town, Polk County.....	1,646	1,316	271	1	6	0	26	26	73
Turkey town, Sampson County.....	292	161	78	0	3	0	47	3	58
Tyro CDP, Davidson County.....	3,879	3,626	57	19	21	0	100	56	179
Unionville town, Union County.....	5,929	5,625	102	12	35	2	86	67	178
Valdese town, Burke County.....	4,490	4,164	59	5	138	7	51	66	118
Valle Crucis CDP, Watauga County.....	412	404	0	0	1	0	0	7	10
Valley Hill CDP, Henderson County.....	2,070	1,898	45	3	19	0	70	35	148
Vanceboro town, Craven County.....	1,005	654	301	6	0	0	6	38	26
Vandemere town, Pamlico County.....	254	119	116	1	1	2	8	7	12
Vander CDP, Cumberland County.....	1,146	733	311	41	10	0	18	33	50
Vann Crossroads CDP, Sampson County....	336	278	20	6	1	0	28	3	28
Varnamtown town, Brunswick County.....	541	528	5	0	0	0	5	3	8
Vass town, Moore County.....	720	573	94	19	0	1	22	11	69
Waco town, Cleveland County.....	321	254	63	0	0	0	3	1	4
Wade town, Cumberland County.....	556	415	116	4	7	0	1	13	18
Wadesboro town, Anson County.....	5,813	2,068	3,528	10	81	0	52	74	105

Table 4.

Race and Hispanic or Latino Origin: 2010—Con.

[For information on confidentiality protection, nonsampling error, and definitions, see Selected Appendixes at <www.census.gov/prod/cen2010/cph-1-a.pdf>]

Not Hispanic or Latino								State County Place
Total	One race						Two or More Races	
	White	Black or African American	American Indian and Alaska Native	Asian	Native Hawaiian and Other Pacific Islander	Some Other Race		
								PLACE—Con.
1,265	610	613	9	7	0	6	20	Spring Hope town, Nash County
10,125	4,889	4,131	111	335	47	34	578	Spring Lake town, Cumberland County
2,010	1,959	4	8	15	0	1	23	Spruce Pine town, Mitchell County
356	300	32	0	3	0	4	17	Staley town, Randolph County
13,033	11,671	758	61	316	4	30	193	Stallings town
386	357	16	3	6	0	0	4	Mecklenburg County (part)
12,647	11,314	742	58	310	4	30	189	Union County (part)
1,415	1,376	14	7	3	4	0	11	Stanfield town, Stanly County
3,498	3,083	345	15	16	0	1	38	Stanley town, Gaston County
740	379	356	2	1	0	0	2	Stantonsburg town, Wilson County
687	588	85	2	2	0	0	10	Star town, Montgomery County
21,867	12,542	8,356	52	457	1	39	420	Statesville city, Iredell County
995	834	119	11	7	2	1	21	Stedman town, Cumberland County
432	373	38	2	2	0	0	17	Stem town, Granville County
375	299	70	1	1	0	0	4	Stokes CDP, Pitt County
4,869	4,483	237	16	72	0	3	58	Stokesdale town, Guilford County
1,016	815	171	2	3	0	0	25	Stoneville town, Rockingham County
276	213	57	0	1	0	0	5	Stonewall town, Pamlico County
1,227	1,134	55	1	9	0	0	28	Stony Point CDP
1,094	1,013	51	1	3	0	0	26	Alexander County (part)
133	121	4	0	6	0	0	2	Iredell County (part)
402	224	173	1	1	0	0	3	Stovall town, Granville County
190	179	3	6	0	0	0	2	Sugar Mountain village, Avery County
9,792	8,940	448	35	228	2	7	132	Summerfield town, Guilford County
276	234	39	0	1	0	0	2	Sunbury CDP, Gates County
3,505	3,429	27	11	20	0	0	18	Sunset Beach town, Brunswick County
1,795	1,736	17	3	22	3	1	13	Surf City town
290	285	1	0	0	0	0	4	Onslow County (part)
1,505	1,451	16	3	22	3	1	9	Pender County (part)
4,167	3,767	208	22	59	1	6	104	Swannanoa CDP, Buncombe County
300	201	88	0	0	0	0	11	Swan Quarter CDP, Hyde County
2,542	2,317	87	10	45	1	1	81	Swansboro town, Onslow County
1,103	1,011	55	1	9	0	0	27	Sweptonville town, Alamance County
2,354	2,136	71	64	46	0	1	36	Sylva town, Jackson County
2,454	1,477	896	27	6	1	3	44	Tabor City town, Columbus County
10,858	5,229	5,497	6	53	0	7	66	Tarboro town, Edgecombe County
111	107	0	2	0	0	0	2	Tar Heel town, Bladen County
1,966	1,632	271	3	28	1	0	31	Taylorsville town, Alexander County
715	226	469	3	6	0	3	8	Taylortown town, Moore County
307	136	156	1	13	0	0	1	Teachey town, Duplin County
22,913	16,875	5,180	133	280	1	55	389	Thomasville city
22,667	16,663	5,155	133	273	1	53	389	Davidson County (part)
246	212	25	0	7	0	2	0	Randolph County (part)
1,289	1,227	46	0	5	0	0	11	Toast CDP, Surry County
2,393	2,213	152	8	8	1	0	11	Tobaccoville village
2,393	2,213	152	8	8	1	0	11	Forsyth County (part)
0	0	0	0	0	0	0	0	Stokes County (part)
366	354	6	2	1	0	1	2	Topsail Beach town, Pender County
267	142	105	3	0	0	0	17	Trenton town, Jones County
4,096	3,943	80	8	23	1	4	37	Trent Woods town, Craven County
6,460	5,984	322	28	80	0	1	45	Trinity city, Randolph County
2,269	1,676	507	5	21	0	1	59	Troutman town, Iredell County
2,859	1,745	1,006	22	32	0	9	45	Troy town, Montgomery County
1,573	1,275	271	1	6	0	0	20	Tryon town, Polk County
234	154	76	0	3	0	0	1	Turkey town, Sampson County
3,700	3,560	57	17	19	0	0	47	Tyro CDP, Davidson County
5,751	5,559	95	9	34	2	2	50	Unionville town, Union County
4,372	4,110	59	4	134	7	3	55	Valdese town, Burke County
402	395	0	0	1	0	0	6	Valle Crucis CDP, Watauga County
1,922	1,829	45	3	19	0	1	25	Valley Hill CDP, Henderson County
979	643	297	6	0	0	1	32	Vanceboro town, Craven County
242	117	116	1	1	2	0	5	Vandemere town, Pamlico County
1,096	718	303	40	10	0	1	24	Vander CDP, Cumberland County
308	278	20	6	1	0	0	3	Vann Crossroads CDP, Sampson County
533	526	4	0	0	0	0	3	Varnamtown town, Brunswick County
651	533	87	19	0	1	0	11	Vass town, Moore County
317	254	63	0	0	0	0	0	Waco town, Cleveland County
538	405	116	4	7	0	0	6	Wade town, Cumberland County
5,708	2,040	3,507	10	80	0	5	66	Wadesboro town, Anson County

Table 4.

Race and Hispanic or Latino Origin: 2010—Con.

[For information on confidentiality protection, nonsampling error, and definitions, see Selected Appendixes at <www.census.gov/prod/cen2010/cph-1-a.pdf>]

State County Place	Total population	Race						Two or More Races	Hispanic or Latino (of any race)
		One race							
		White	Black or African American	American Indian and Alaska Native	Asian	Native Hawaiian and Other Pacific Islander	Some Other Race		
PLACE—Con.									
Wagram town, Scotland County.....	840	344	413	57	7	1	3	15	8
Wake Forest town.....	30,117	23,291	4,594	125	887	12	471	737	1,681
Franklin County (part).....	899	472	321	5	36	0	36	29	143
Wake County (part).....	29,218	22,819	4,273	120	851	12	435	708	1,538
Wakulla CDP, Robeson County.....	105	13	1	91	0	0	0	0	4
Walkertown town, Forsyth County.....	4,675	3,594	820	14	26	7	147	67	260
Wallace town.....	3,880	2,019	1,008	14	7	3	774	55	989
Duplin County (part).....	3,880	2,019	1,008	14	7	3	774	55	989
Pender County (part).....	0	0	0	0	0	0	0	0	0
Wallburg town, Davidson County.....	3,047	2,893	26	16	25	1	54	32	93
Walnut Cove town, Stokes County.....	1,425	1,134	260	2	3	0	8	18	21
Walnut Creek village, Wayne County.....	835	766	34	1	16	0	12	6	14
Walstonburg town, Greene County.....	219	147	66	1	0	0	5	0	10
Wanchese CDP, Dare County.....	1,642	1,575	3	4	3	0	32	25	72
Warrenton town, Warren County.....	862	471	352	7	2	0	18	12	29
Warsaw town, Duplin County.....	3,054	1,023	1,619	11	10	5	349	37	516
Washington city, Beaufort County.....	9,744	4,778	4,433	22	51	8	303	149	538
Washington Park town, Beaufort County.....	451	436	12	2	0	0	0	1	5
Watha town, Pender County.....	190	161	15	1	0	0	10	3	14
Waves CDP, Dare County.....	134	126	0	0	0	0	4	4	6
Waxhaw town, Union County.....	9,859	8,090	1,106	14	201	4	158	286	628
Waynesville town, Haywood County.....	9,869	9,117	233	60	38	6	289	126	558
Weaverville town, Buncombe County.....	3,120	2,969	27	1	11	8	19	85	65
Webster town, Jackson County.....	363	344	6	2	0	0	2	9	6
Weddington town.....	9,459	8,628	366	17	243	0	82	123	281
Mecklenburg County (part).....	7	4	0	0	3	0	0	0	0
Union County (part).....	9,452	8,624	366	17	240	0	82	123	281
Welcome CDP, Davidson County.....	4,162	3,837	152	9	58	1	61	44	148
Weldon town, Halifax County.....	1,655	420	1,170	5	7	0	6	47	18
Wendell town, Wake County.....	5,845	3,395	1,768	46	52	0	395	189	673
Wentworth town, Rockingham County.....	2,807	2,317	404	4	9	0	37	36	102
Wesley Chapel village, Union County.....	7,463	6,772	340	12	112	4	109	114	374
West Canton CDP, Haywood County.....	1,247	1,220	6	5	1	0	10	5	17
West Jefferson town, Ashe County.....	1,299	1,207	10	3	13	0	44	22	91
West Marion CDP, McDowell County.....	1,348	1,247	60	6	7	0	14	14	44
Westport CDP, Lincoln County.....	4,026	3,827	108	6	31	0	22	32	67
Whispering Pines village, Moore County.....	2,928	2,796	37	6	29	3	18	39	86
Whitakers town.....	744	190	522	2	4	0	8	18	15
Edgecombe County (part).....	402	63	320	1	1	0	1	16	3
Nash County (part).....	342	127	202	1	3	0	7	2	12
White Lake town, Bladen County.....	802	696	42	4	3	0	49	8	70
White Oak CDP, Bladen County.....	338	197	107	1	0	0	31	2	36
White Plains CDP, Surry County.....	1,074	1,010	11	9	5	0	30	9	45
Whiteville city, Columbus County.....	5,394	2,872	2,209	68	41	3	109	92	179
Whitsett town, Guilford County.....	590	537	40	0	0	0	11	2	17
Wilkesboro town, Wilkes County.....	3,413	2,782	305	6	101	4	136	79	250
Williamston town, Martin County.....	5,511	1,907	3,441	11	26	5	49	72	118
Wilmington city, New Hanover County.....	106,476	78,286	21,158	514	1,263	78	2,817	2,360	6,487
Wilson city, Wilson County.....	49,167	21,090	23,530	138	594	19	2,961	835	4,606
Wilson's Mills town, Johnston County.....	2,277	1,297	698	17	8	0	206	51	426
Windsor town, Bertie County.....	3,630	1,190	2,271	25	71	0	6	67	40
Winfall town, Perquimans County.....	594	340	238	2	5	0	3	6	12
Wingate town, Union County.....	3,491	2,115	1,004	15	30	3	276	48	433
Winston-Salem city, Forsyth County.....	229,617	117,600	79,598	991	4,581	182	21,093	5,572	33,753
Winterville town, Pitt County.....	9,269	5,825	2,933	31	199	3	102	176	309
Winton town, Hertford County.....	769	199	539	18	0	0	2	11	9
Woodfin town, Buncombe County.....	6,123	5,346	297	34	58	3	234	151	533
Woodland town, Northampton County.....	809	398	382	6	4	0	11	8	9
Woodlawn CDP, Alamance County.....	900	675	167	7	3	0	26	22	38
Wrightsboro CDP, New Hanover County.....	4,896	2,934	1,647	41	18	8	129	119	276
Wrightsville Beach town, New Hanover County.....	2,477	2,425	8	4	16	0	8	16	27
Yadkinville town, Yadkin County.....	2,959	2,192	206	4	10	1	508	38	702
Yanceyville town, Caswell County.....	2,039	800	1,110	11	8	2	32	76	74
Youngsville town, Franklin County.....	1,157	802	290	4	9	0	33	19	56
Zebulon town.....	4,433	2,099	1,713	22	46	1	393	159	706
Johnston County (part).....	0	0	0	0	0	0	0	0	0
Wake County (part).....	4,433	2,099	1,713	22	46	1	393	159	706

Table 4.

Race and Hispanic or Latino Origin: 2010—Con.

[For information on confidentiality protection, nonsampling error, and definitions, see Selected Appendixes at <www.census.gov/prod/cen2010/cph-1-a.pdf>]

Not Hispanic or Latino								State County Place
Total	One race						Two or More Races	
	White	Black or African American	American Indian and Alaska Native	Asian	Native Hawaiian and Other Pacific Islander	Some Other Race		
								PLACE—Con.
832	339	411	57	7	1	2	15	Wagram town, Scotland County
28,436	22,297	4,524	97	881	11	49	577	Wake Forest town
756	392	314	4	36	0	2	8	Franklin County (part)
27,680	21,905	4,210	93	845	11	47	569	Wake County (part)
101	9	1	91	0	0	0	0	Wakulla CDP, Robeson County
4,415	3,498	810	11	26	7	3	60	Walkertown town, Forsyth County
2,891	1,853	994	10	7	0	6	21	Wallace town
2,891	1,853	994	10	7	0	6	21	Duplin County (part)
0	0	0	0	0	0	0	0	Pender County (part)
2,954	2,856	26	16	25	1	0	30	Wallburg town, Davidson County
1,404	1,121	260	2	3	0	0	18	Walnut Cove town, Stokes County
821	752	34	1	16	0	12	6	Walnut Creek village, Wayne County
209	143	66	0	0	0	0	0	Walstonburg town, Greene County
1,570	1,540	3	4	3	0	1	19	Wanchese CDP, Dare County
833	467	350	7	2	0	0	7	Warrenton town, Warren County
2,538	881	1,608	7	10	4	0	28	Warsaw town, Duplin County
9,206	4,599	4,406	20	51	0	9	121	Washington city, Beaufort County
446	431	12	2	0	0	0	1	Washington Park town, Beaufort County
176	158	15	1	0	0	0	2	Watha town, Pender County
128	124	0	0	0	0	0	4	Waves CDP, Dare County
9,231	7,701	1,082	10	201	4	23	210	Waxhaw town, Union County
9,311	8,873	232	53	37	3	8	105	Waynesville town, Haywood County
3,055	2,933	27	1	11	5	3	75	Weaverville town, Buncombe County
357	339	6	2	0	0	1	9	Webster town, Jackson County
9,178	8,427	359	15	243	0	25	109	Weddington town
7	4	0	0	3	0	0	0	Mecklenburg County (part)
9,171	8,423	359	15	240	0	25	109	Union County (part)
4,014	3,754	152	7	57	1	5	38	Welcome CDP, Davidson County
1,637	418	1,168	5	7	0	0	39	Weldon town, Halifax County
5,172	3,211	1,743	31	51	0	8	128	Wendell town, Wake County
2,705	2,256	403	4	9	0	2	31	Wentworth town, Rockingham County
7,089	6,542	330	7	110	4	7	89	Wesley Chapel village, Union County
1,230	1,214	6	5	1	0	0	4	West Canton CDP, Haywood County
1,208	1,163	10	3	13	0	0	19	West Jefferson town, Ashe County
1,304	1,230	60	0	7	0	0	7	West Marion CDP, McDowell County
3,959	3,781	108	4	31	0	6	29	Westport CDP, Lincoln County
2,842	2,737	37	4	29	3	2	30	Whispering Pines village, Moore County
729	189	516	2	4	0	1	17	Whitakers town
399	62	319	1	1	0	1	15	Edgecombe County (part)
330	127	197	1	3	0	0	2	Nash County (part)
732	675	42	4	3	0	2	6	White Lake town, Bladen County
302	194	105	1	0	0	0	2	White Oak CDP, Bladen County
1,029	996	11	9	5	0	1	7	White Plains CDP, Surry County
5,215	2,826	2,194	63	41	3	7	81	Whiteville city, Columbus County
573	528	39	0	0	0	5	1	Whitsett town, Guilford County
3,163	2,684	300	5	101	4	4	65	Wilkesboro town, Wilkes County
5,393	1,876	3,423	9	26	2	2	55	Williamston town, Martin County
99,989	75,432	20,850	379	1,246	61	195	1,826	Wilmington city, New Hanover County
44,561	19,820	23,361	111	590	19	64	596	Wilson city, Wilson County
1,851	1,108	692	6	8	0	4	33	Wilson's Mills town, Johnston County
3,590	1,173	2,264	25	71	0	1	56	Windsor town, Bertie County
582	336	233	1	5	0	1	6	Winfall town, Perquimans County
3,058	1,948	1,003	10	30	3	32	32	Wingate town, Union County
195,864	108,222	78,065	567	4,536	138	535	3,801	Winston-Salem city, Forsyth County
8,960	5,652	2,906	28	199	2	18	155	Winterville town, Pitt County
760	197	536	18	0	0	0	9	Winton town, Hertford County
5,590	5,088	291	25	58	3	7	118	Woodfin town, Buncombe County
800	394	382	6	4	0	6	8	Woodland town, Northampton County
862	675	164	1	3	0	0	19	Woodlawn CDP, Alamance County
4,620	2,826	1,629	31	18	8	12	96	Wrightsville CDP, New Hanover County
2,450	2,402	8	4	16	0	4	16	Wrightsville Beach town, New Hanover County
2,257	2,026	199	4	10	0	0	18	Yadkinville town, Yadkin County
1,965	779	1,102	8	8	2	1	65	Yanceyville town, Caswell County
1,101	785	288	4	9	0	2	13	Youngsville town, Franklin County
3,727	1,902	1,675	12	45	1	4	88	Zebulon town
0	0	0	0	0	0	0	0	Johnston County (part)
3,727	1,902	1,675	12	45	1	4	88	Wake County (part)

Table 5.
Population for Selected Categories of Race: 2010

[For information on confidentiality protection, nonsampling error, and definitions, see Selected Appendixes at <www.census.gov/prod/cen2010/cph-1-a.pdf>]

State County County Subdivision Place	Race in combination with one or more other races						Race alone or in combination with one or more other races					
	White	Black or African American	American Indian and Alaska Native	Asian	Native Hawaiian and Other Pacific Islander	Some Other Race	White	Black or African American	American Indian and Alaska Native	Asian	Native Hawaiian and Other Pacific Islander	Some Other Race
North Carolina.....	168,515	102,828	61,972	43,623	8,170	45,421	6,697,465	2,151,456	184,082	252,585	14,774	459,451
Alamance County.....	2,597	1,658	861	457	108	829	110,017	30,027	1,881	2,294	166	10,120
Township 1, Patterson.....	53	29	13	4	10	4	4,473	338	24	24	11	56
Township 2, Coble.....	39	13	21	6	1	4	4,330	117	41	18	1	26
Alamance village.....	4	3	0	1	0	0	906	31	2	11	0	5
Township 3, Boone Station.....	361	228	95	123	19	49	21,642	2,576	148	766	27	518
Burlington city (part).....	137	103	35	35	10	26	6,777	1,013	48	411	13	238
Elon town.....	133	67	19	64	5	14	8,299	870	33	248	8	115
Gibsonville town (part).....	37	21	11	13	3	6	2,777	285	20	49	5	60
Glen Raven CDP (part).....	10	5	2	3	1	3	1,103	94	12	6	1	20
Ossipee town (part).....	0	0	0	0	0	0	34	0	0	0	0	7
Township 4, Morton.....	48	23	19	2	3	14	4,817	522	33	21	4	73
Altamahaw CDP.....	2	0	1	0	0	1	327	11	1	0	0	10
Ossipee town (part).....	8	0	8	0	0	0	436	57	8	1	0	8
Township 5, Faucette.....	19	11	7	3	3	2	3,098	199	14	13	3	35
Haw River town (part).....	1	1	0	0	0	0	44	1	0	0	0	0
Township 6, Graham.....	430	301	158	67	15	199	14,933	5,862	493	420	17	3,065
Burlington city (part).....	159	96	51	10	8	94	3,942	2,336	131	151	8	1,364
Graham city (part).....	243	192	95	52	7	89	9,005	3,372	267	231	8	1,411
Haw River town (part).....	1	1	0	0	0	0	12	12	0	2	0	0
Swepsonville town (part).....	0	0	0	0	0	0	0	0	0	0	0	0
Township 7, Albright.....	50	28	17	16	1	8	4,083	214	39	32	1	77
Township 8, Newlin.....	118	72	42	9	3	14	5,577	522	80	26	4	272
Saxapahaw CDP (part).....	2	2	2	0	0	0	399	16	2	0	0	29
Township 9, Thompson.....	168	88	59	29	8	46	6,987	1,175	117	61	9	391
Saxapahaw CDP (part).....	23	6	3	10	4	13	923	185	12	11	4	101
Swepsonville town (part).....	29	13	17	3	0	3	1,012	68	18	11	0	12
Township 10, Melville.....	370	240	115	76	6	82	12,887	3,118	199	230	17	693
Graham city (part).....	0	0	0	0	0	0	76	8	0	0	0	0
Mebane city (part).....	217	133	56	51	5	47	7,300	2,100	104	159	15	186
Swepsonville town (part).....	0	0	0	0	0	0	65	0	0	1	0	1
Woodlawn CDP (part).....	16	15	12	2	0	3	691	182	19	5	0	29
Township 11, Pleasant Grove.....	84	62	33	14	2	24	2,615	1,715	91	18	2	247
Green Level town (part).....	5	0	0	0	0	5	82	5	0	0	0	95
Township 12, Burlington.....	774	515	258	99	37	345	21,301	12,069	523	630	70	4,002
Burlington city (part).....	667	461	223	83	28	287	18,623	11,053	464	584	60	3,377
Glen Raven CDP (part).....	32	21	16	2	2	20	1,102	276	22	16	3	155
Township 13, Haw River.....	83	48	24	9	0	38	3,274	1,600	79	35	0	665
Burlington city (part).....	0	0	0	0	0	0	20	3	0	0	0	3
Graham city (part).....	8	4	0	0	0	4	78	45	0	0	0	11
Green Level town (part).....	22	12	12	8	0	14	399	1,161	57	9	0	332
Haw River town (part).....	38	23	11	0	0	16	1,728	225	21	19	0	280
Woodlawn CDP (part).....	0	0	0	0	0	0	0	0	0	0	0	0
Alexander County.....	495	251	158	56	14	96	33,819	2,294	256	416	26	934
Ellendale township.....	29	18	8	1	0	2	3,436	176	14	10	1	24
Gwaltneys township.....	22	10	13	0	0	1	2,136	73	19	4	0	43
Little River township.....	10	10	2	0	0	2	1,376	51	4	9	0	11
Millers township.....	28	13	16	3	2	3	1,985	149	23	38	4	56
Stony Point CDP (part).....	0	0	0	0	0	0	24	0	0	0	0	0
Sharpes township.....	110	53	31	8	3	22	4,588	280	42	37	3	321
Hiddenite CDP.....	5	3	1	0	0	1	508	5	1	0	0	27
Stony Point CDP (part).....	26	16	7	5	0	0	1,034	70	9	8	0	44
Taylorsville town (part).....	0	0	0	0	0	0	0	0	0	0	0	0
Sugar Loaf township.....	4	2	2	0	0	0	1,294	4	7	6	0	19
Taylorsville township.....	171	91	59	22	8	43	9,227	1,440	98	150	14	373
Taylorsville town (part).....	40	27	8	4	0	12	1,736	300	11	32	1	67
Wittenburg township.....	121	54	27	22	1	23	9,777	121	49	162	4	87
Bethlehem CDP.....	48	24	5	13	1	7	4,118	55	13	51	2	24
Alleghany County.....	124	30	59	7	2	43	10,412	170	86	61	5	558
Cherry Lane township.....	18	1	9	2	2	6	1,478	5	10	14	2	38
Cranberry township.....	0	2	0	0	0	2	341	6	0	0	0	30
Gap Civil township.....	65	17	22	2	0	28	4,029	123	42	27	3	318
Sparta town.....	25	10	8	2	0	8	1,539	58	25	19	3	153
Glade Creek township.....	24	9	13	2	0	7	1,847	21	13	4	0	137
Piney Creek township.....	2	0	2	0	0	0	826	9	7	8	0	10
Prathers Creek township.....	3	1	1	1	0	0	850	1	2	5	0	14
Whitehead township.....	12	0	12	0	0	0	1,041	5	12	3	0	11
Anson County.....	266	211	134	43	4	39	12,973	13,301	299	331	8	396
Ansonville township.....	5	6	2	4	0	1	965	674	8	36	0	24
Ansonville town.....	0	3	1	4	0	0	170	448	1	9	0	7
Burnsville township.....	17	7	11	2	1	1	1,572	319	20	29	1	22
Gulledge township.....	16	12	11	0	0	9	952	1,266	20	2	0	25
Lanesboro township.....	49	25	24	0	0	7	3,329	2,451	89	74	4	121
Peachland town.....	9	4	6	0	0	0	281	153	8	1	0	4
Polkton town (part).....	31	13	15	0	0	5	1,167	2,073	69	21	1	76
Lilesville township.....	54	29	31	4	2	8	1,573	1,765	57	15	2	20
Lilesville town.....	6	5	5	0	0	0	263	270	6	1	0	4

Table 5.
Population for Selected Categories of Race: 2010—Con.

[For information on confidentiality protection, nonsampling error, and definitions, see Selected Appendixes at <www.census.gov/prod/cen2010/cph-1-a.pdf>]

State County County Subdivision Place	Race in combination with one or more other races						Race alone or in combination with one or more other races					
	White	Black or African American	American Indian and Alaska Native	Asian	Native Hawaiian and Other Pacific Islander	Some Other Race	White	Black or African American	American Indian and Alaska Native	Asian	Native Hawaiian and Other Pacific Islander	Some Other Race
Anson County—Con.												
Morven township.....	26	32	14	7	0	5	562	1,420	36	16	0	74
McFarlan town.....	0	0	0	0	0	0	74	27	1	0	0	15
Morven town.....	8	14	6	0	0	4	109	395	8	0	0	15
Wadesboro township.....	95	95	37	23	1	7	3,711	5,243	65	147	1	83
Polkton town (part).....	0	0	0	0	0	0	0	0	0	0	0	0
Wadesboro town.....	55	61	17	14	1	5	2,123	3,589	27	95	1	57
White Store township.....	4	5	4	3	0	1	309	163	4	12	0	27
Ashe County.....	265	88	151	20	10	39	26,315	249	216	125	18	652
Chestnut Hill township.....	5	2	3	0	0	0	796	10	6	0	0	21
Clifton township.....	22	2	13	3	0	5	1,869	8	17	7	0	33
Creston township.....	2	0	2	0	0	0	585	1	5	11	0	12
Elk township.....	1	0	1	0	0	0	607	1	2	0	0	4
Grassy Creek township.....	0	0	0	0	0	0	441	2	0	1	0	11
Helton township.....	4	0	4	0	0	0	706	6	7	1	0	2
Horse Creek township.....	10	0	10	0	0	0	675	0	10	0	0	5
Hurricane township.....	4	0	4	0	0	0	301	1	4	0	0	0
Jefferson township.....	37	16	21	2	2	10	4,441	67	28	26	4	197
Jefferson town (part).....	10	9	5	0	1	5	1,425	29	6	4	1	94
Laurel township.....	9	3	7	0	0	0	410	3	9	1	0	0
North Fork township.....	17	4	14	0	0	0	863	7	15	1	0	0
Obids township.....	7	2	4	0	0	3	1,346	7	10	3	0	19
Old Fields township.....	18	6	13	4	1	5	2,661	9	21	14	1	29
West Jefferson town (part).....	0	0	0	0	0	0	4	0	0	0	0	0
Peak Creek township.....	3	0	1	1	0	1	1,061	3	7	4	0	32
Pine Swamp township.....	38	12	16	7	4	1	2,555	23	19	17	6	33
Piney Creek township.....	17	6	7	0	1	3	1,112	8	13	0	2	20
Lansing town.....	5	0	4	0	1	0	154	2	4	0	2	1
Pond Mountain township.....	5	0	5	0	0	0	238	1	6	0	0	0
Walnut Hill township.....	7	8	1	0	0	4	1,327	16	2	1	0	33
West Jefferson township.....	59	27	25	3	2	7	4,321	76	35	38	5	201
Jefferson town (part).....	0	0	0	0	0	0	44	0	0	13	0	10
West Jefferson town (part).....	22	8	11	1	2	0	1,225	18	14	14	2	44
Avery County.....	143	20	82	26	5	30	16,507	729	157	82	13	465
Altamont township.....	10	2	7	2	0	1	1,205	21	13	6	0	64
Crossnore town.....	3	1	2	1	0	0	168	19	3	3	0	3
Banner Elk township.....	49	9	25	10	0	9	2,834	77	38	33	1	65
Banner Elk town.....	15	5	6	4	0	3	930	61	7	19	1	27
Beech Mountain town (part).....	0	0	0	0	0	0	24	0	0	0	0	0
Seven Devils town (part).....	0	0	0	0	0	0	28	0	0	0	0	0
Sugar Mountain village (part).....	2	0	2	0	0	0	181	4	8	0	0	7
Beech Mountain township.....	6	0	1	0	0	5	666	0	3	0	1	8
Carey's Flat township.....	2	0	2	0	0	0	129	3	2	0	0	0
Cranberry township.....	3	2	2	0	0	0	596	6	5	0	0	11
Elk Park township.....	12	2	0	3	0	7	1,184	9	9	3	0	34
Elk Park town.....	10	1	0	2	0	7	429	2	6	2	0	23
Frank township.....	1	0	1	0	0	0	290	4	2	0	0	1
Heaton township.....	1	0	0	1	0	0	425	1	2	3	0	13
Hughes township.....	2	0	1	0	0	1	484	0	2	0	0	6
Ingalls township.....	6	2	7	0	0	1	2,249	581	26	11	0	71
Linville township.....	14	0	13	1	0	0	430	0	14	9	0	14
Grandfather village.....	0	0	0	0	0	0	25	0	0	0	0	0
Sugar Mountain village (part).....	0	0	0	0	0	0	0	0	0	0	0	0
Minneapolis township.....	2	0	2	0	0	0	379	0	3	0	0	4
Montezuma township.....	2	0	2	0	0	0	666	0	3	0	2	7
Newland No. 1 township.....	8	2	6	1	0	1	1,156	9	6	4	0	23
Newland town (part).....	3	0	3	0	0	0	301	5	3	3	0	12
Newland No. 2 township.....	8	1	5	1	4	2	1,010	2	12	2	8	73
Newland town (part).....	1	0	1	1	2	2	323	1	7	1	6	43
Pineola township.....	5	0	3	3	0	1	1,139	7	6	6	0	55
Plumtree township.....	3	0	0	1	0	2	698	9	0	1	0	6
Pyatte township.....	6	0	2	3	1	0	506	0	6	3	1	6
Roaring Creek township.....	3	0	3	0	0	0	461	0	5	1	0	4
Beaufort County.....	500	365	207	54	13	112	33,051	12,588	415	219	32	2,098
Bath township.....	44	13	31	0	1	3	4,283	337	44	5	1	25
Bath town.....	4	0	1	0	0	3	247	2	1	0	0	3
Bayview CDP.....	4	0	4	0	0	0	323	21	4	0	0	2
Chocowinity township.....	112	71	45	12	1	14	6,912	2,055	61	55	1	337
Chocowinity town.....	13	11	5	2	0	8	487	318	9	7	0	20
Washington city (part).....	0	0	0	0	0	0	7	0	0	0	0	0
Long Acre township.....	62	35	30	10	1	28	6,782	1,518	99	32	10	831
Pinetown CDP.....	0	0	0	0	0	0	151	0	0	0	0	4
River Road CDP.....	30	13	16	3	1	25	2,690	1,012	58	9	10	659
Washington city (part).....	0	0	0	0	0	0	210	54	0	0	0	0
Washington Park town.....	1	0	0	0	0	1	437	12	2	0	0	1
Pantego township.....	55	53	17	4	0	13	4,748	1,745	77	13	0	175
Belhaven town.....	18	27	4	0	0	9	677	960	24	8	0	48
Pantego town.....	1	1	0	0	0	0	130	38	12	0	0	0

Table 5.
Population for Selected Categories of Race: 2010—Con.

[For information on confidentiality protection, nonsampling error, and definitions, see Selected Appendixes at <www.census.gov/prod/cen2010/cph-1-a.pdf>]

State County County Subdivision Place	Race in combination with one or more other races						Race alone or in combination with one or more other races					
	White	Black or African American	American Indian and Alaska Native	Asian	Native Hawaiian and Other Pacific Islander	Some Other Race	White	Black or African American	American Indian and Alaska Native	Asian	Native Hawaiian and Other Pacific Islander	Some Other Race
Beaufort County—Con.												
Richland township.....	37	33	18	3	0	10	1,741	1,343	29	11	1	39
Aurora town.....	13	12	6	0	0	3	284	234	9	0	1	9
Washington township.....	190	160	66	25	10	44	8,585	5,590	105	103	19	691
Washington city (part).....	119	111	39	11	9	20	4,680	4,490	61	62	17	323
Bertie County.....	109	152	104	21	7	19	7,597	13,448	200	124	13	115
Colerain township.....	18	9	8	2	0	4	1,221	1,936	12	2	0	26
Colerain town.....	1	1	0	0	0	0	185	14	0	0	0	6
Powellville town (part).....	0	0	0	0	0	0	94	161	1	0	0	6
Indian Woods township.....	0	1	0	1	0	0	58	412	1	1	0	0
Merry Hill township.....	7	2	4	1	0	0	407	580	7	4	0	1
Mitchell township.....	16	23	15	6	0	0	1,081	1,545	29	8	0	0
Askewville town (part).....	0	0	0	0	0	0	5	0	0	0	0	0
Aulander town.....	5	10	4	1	0	0	396	502	5	2	0	0
Powellville town (part).....	0	0	0	0	0	0	9	3	2	0	0	0
Roxobel township.....	3	5	3	0	0	1	384	1,271	10	0	0	12
Kelford town.....	2	3	1	0	0	0	60	193	1	0	0	0
Lewiston Woodville town (part).....	0	0	0	0	0	0	0	0	0	0	0	0
Roxobel town.....	0	0	0	0	0	0	130	110	0	0	0	0
Snakebite township.....	3	8	6	0	0	1	275	1,102	12	0	0	31
Whites township.....	4	3	2	1	0	0	917	635	3	2	0	2
Windsor township.....	53	97	61	5	2	8	3,075	4,770	118	95	2	26
Askewville town (part).....	2	2	0	0	0	0	228	9	0	1	0	0
Windsor town.....	23	60	42	2	1	6	1,213	2,331	67	73	1	12
Woodville township.....	5	4	5	5	5	5	179	1,197	8	12	11	17
Lewiston Woodville town (part).....	0	2	0	2	0	0	77	450	3	9	6	6
Bladen County.....	386	276	266	36	8	91	20,192	12,544	1,015	106	13	1,865
Abbotts township.....	17	14	4	0	0	4	762	282	21	3	0	46
Bethel township.....	62	28	48	4	1	23	3,031	894	102	8	1	516
Dublin town.....	10	2	7	0	0	1	236	68	12	0	0	32
Bladenboro township.....	64	46	46	7	3	4	4,585	1,304	108	16	4	80
Bladenboro town.....	23	17	9	1	1	0	1,304	428	26	8	1	9
Butters CDP.....	0	0	2	2	0	0	275	13	2	2	0	4
Brown Marsh township.....	21	13	13	1	0	6	894	880	42	3	1	72
Clarkton town.....	15	9	10	1	0	5	417	381	20	3	1	35
Carvers Creek township.....	25	35	38	0	0	1	370	1,176	381	0	0	7
East Arcadia town.....	5	14	16	0	0	0	26	453	26	0	0	0
Central township.....	28	14	15	0	1	4	631	531	42	4	1	82
Colly township.....	19	12	6	2	0	3	1,514	585	24	6	0	154
White Lake town.....	8	5	1	0	0	2	704	47	4	4	0	51
Cypress Creek township.....	8	2	0	0	0	6	714	172	13	0	0	74
Elizabethtown township.....	68	49	43	6	2	16	3,117	3,551	73	37	2	263
Elizabethtown town.....	43	32	28	6	1	11	1,607	1,860	45	31	1	102
Frenches Creek township.....	11	7	2	2	0	3	636	370	18	2	0	22
Kelly CDP.....	6	3	1	1	0	3	300	237	6	1	0	7
Hollow township.....	26	19	11	6	1	9	1,173	926	65	10	2	179
Tar Heel town.....	2	0	2	0	0	0	109	0	4	0	0	6
Lake Creek township.....	2	4	5	0	0	0	656	206	16	0	0	37
Turnbull township.....	8	5	4	0	0	3	454	251	9	0	1	28
White Oak township.....	8	13	12	5	0	6	1,060	544	25	10	1	278
White Oak CDP.....	1	1	2	0	0	0	198	108	3	0	0	31
Whites Creek township.....	19	15	19	3	0	3	595	872	76	7	0	27
Brunswick County.....	1,708	886	758	264	48	342	90,901	13,177	1,519	843	86	2,976
Lockwoods Folly township.....	315	177	129	36	9	67	19,765	2,912	323	102	15	505
Holden Beach town.....	4	1	1	1	0	2	561	6	2	1	0	10
Oak Island town (part).....	0	0	0	0	0	0	11	0	0	0	0	0
St. James town (part).....	8	1	1	6	0	0	2,796	31	4	20	0	6
Shallotte town (part).....	27	27	8	5	1	4	1,350	266	22	24	2	63
Varnamtown town.....	3	0	3	0	0	0	531	5	3	0	0	5
Northwest township.....	290	216	133	37	9	62	8,234	3,209	288	103	10	739
Belville town (part).....	0	0	0	0	0	0	2	0	0	0	0	0
Leland town (part).....	67	32	28	10	8	23	3,031	474	72	46	8	133
Navassa town.....	41	47	22	13	1	4	449	1,004	30	15	1	77
Northwest city.....	5	7	4	4	0	2	225	497	4	6	0	14
Sandy Creek town.....	6	7	2	1	0	0	240	20	3	3	0	2
Shallotte township.....	302	122	119	48	12	66	23,375	2,362	257	173	31	691
Calabash town.....	27	10	11	1	0	11	1,569	116	18	1	2	111
Carolina Shores town.....	27	7	11	6	1	3	2,950	56	20	21	4	25
Ocean Isle Beach town.....	1	0	1	3	0	3	530	1	1	10	0	12
Shallotte town (part).....	21	4	5	7	4	5	1,830	105	13	34	8	19
Sunset Beach town.....	27	4	10	5	1	11	3,485	32	26	26	1	31
Smithville township.....	229	78	122	49	2	13	13,363	870	189	126	4	169
Bald Head Island village.....	2	0	2	0	0	0	150	0	4	4	0	2
Caswell Beach town.....	1	0	1	0	0	0	388	0	3	3	0	5
Oak Island town (part).....	75	14	53	22	2	1	6,624	58	94	41	4	39
St. James town (part).....	3	0	0	3	0	0	311	1	0	7	0	0
Southport city.....	37	12	26	0	0	2	2,366	448	30	3	0	25
Town Creek township.....	531	284	250	90	4	99	23,316	3,572	421	333	14	530

Table 5.
Population for Selected Categories of Race: 2010—Con.

[For information on confidentiality protection, nonsampling error, and definitions, see Selected Appendixes at <www.census.gov/prod/cen2010/cph-1-a.pdf>]

State County County Subdivision Place	Race in combination with one or more other races						Race alone or in combination with one or more other races					
	White	Black or African American	American Indian and Alaska Native	Asian	Native Hawaiian and Other Pacific Islander	Some Other Race	White	Black or African American	American Indian and Alaska Native	Asian	Native Hawaiian and Other Pacific Islander	Some Other Race
Brunswick County—Con.												
Town Creek township—Con.												
Belville town (part).....	35	21	18	10	1	3	1,526	356	26	29	2	42
Boiling Spring Lakes city.....	95	44	53	11	1	5	5,036	272	75	39	7	50
Bolivia town.....	4	1	3	0	0	0	131	13	3	0	0	0
Leland town (part).....	178	99	48	42	1	46	8,557	1,013	87	207	3	204
Waccamaw township.....	41	9	5	4	12	35	2,848	252	41	6	12	342
Shallotte town (part).....	0	0	0	0	0	0	0	0	0	0	0	0
Buncombe County.....												
Asheville city.....	4,557	2,234	1,699	812	161	842	212,749	17,445	2,647	3,229	450	7,108
Asheville township.....	1,932	1,113	652	376	77	330	68,075	12,247	932	1,518	203	2,731
Biltmore Forest town (part).....	366	184	101	53	17	124	14,011	899	202	191	102	1,104
Woodfin town (part).....	8	4	4	0	0	0	665	7	4	1	0	0
Avery Creek township.....	80	46	20	16	2	20	2,774	136	42	48	5	139
Avery Creek CDP.....	93	45	33	30	1	22	6,460	201	70	188	2	161
Bent Creek CDP.....	35	21	8	21	0	10	1,775	82	16	100	0	25
Black Mountain township.....	7	2	3	4	0	1	1,238	6	12	16	0	24
Black Mountain town.....	265	114	136	26	4	49	12,437	800	174	102	9	200
Montreat town.....	167	76	83	19	3	27	7,231	546	103	68	5	89
Swannanoa CDP (part).....	10	2	0	3	0	5	670	39	0	8	1	15
Broad River township.....	18	10	11	2	0	11	690	82	17	9	0	54
Fairview township.....	24	6	10	7	3	4	1,738	10	18	15	4	6
Fairview CDP.....	166	59	69	28	9	17	10,696	252	123	81	12	125
French Broad township.....	61	22	29	4	3	9	2,593	54	36	16	3	42
Woodfin town (part).....	92	43	41	20	2	3	5,905	78	55	41	4	89
Ivy township.....	94	48	31	11	0	23	6,264	253	56	45	0	399
Leicester township.....	22	4	7	2	0	13	1,012	163	14	14	0	63
Woodfin town (part).....	56	16	34	6	2	9	3,482	38	41	12	3	57
Woodfin town (part).....	331	132	125	51	11	66	17,998	475	231	195	21	602
Limestone township.....	19	5	8	5	0	4	792	21	10	8	0	32
Biltmore Forest town (part).....	217	115	54	65	12	35	13,052	888	87	293	26	299
Royal Pines CDP.....	3	3	0	0	0	0	668	5	0	3	0	1
Lower Hominy township.....	60	38	21	15	1	9	3,986	226	29	65	1	38
Reems Creek township.....	162	63	54	27	6	41	8,872	219	92	111	17	361
Weaverville town.....	203	55	135	30	3	30	11,803	202	168	127	16	182
Woodfin town (part).....	73	25	62	6	0	9	3,042	52	63	17	8	28
Sandy Mush township.....	20	8	8	0	0	5	909	40	11	11	0	42
Swannanoa township.....	14	2	9	3	0	0	1,378	9	23	6	0	5
Swannanoa CDP (part).....	300	139	102	49	11	40	14,633	546	179	206	19	296
Upper Hominy township.....	103	42	46	10	8	12	3,447	183	73	62	9	92
Upper Hominy township.....	242	100	113	30	3	49	15,945	328	196	98	12	491
Burke County.....												
Drexel township.....	1,419	717	504	241	68	372	78,135	6,729	829	3,426	371	3,146
Drexel town.....	90	49	25	12	5	22	5,826	315	47	334	18	158
Valdese town (part).....	20	9	4	6	0	4	1,632	71	15	88	4	70
Icard township.....	10	5	2	0	3	4	137	8	2	58	10	9
Connelly Springs town (part).....	190	82	79	32	11	41	16,369	244	121	784	17	314
Hickory city (part).....	2	0	2	3	3	0	587	0	2	33	3	0
Hildebran town.....	0	4	4	0	0	0	58	8	4	0	0	0
Icard CDP.....	19	5	9	1	1	4	1,877	38	17	75	2	34
Long View town (part).....	16	4	4	6	4	3	2,494	18	4	78	4	86
Rhodhiss town (part).....	13	8	5	1	0	0	696	21	8	17	0	24
Jonas Ridge township.....	14	11	1	0	1	2	667	14	2	17	1	14
Linville township.....	9	0	8	1	0	0	672	1	8	4	0	2
Glen Alpine town (part).....	10	7	3	1	0	1	1,518	232	10	11	0	2
Lovelady township.....	0	0	0	0	0	0	0	0	0	0	0	0
Connelly Springs town (part).....	81	32	27	16	4	21	8,066	143	36	292	4	98
Rutherford College town.....	5	1	0	3	1	2	916	24	2	90	1	22
Valdese town (part).....	5	1	1	2	3	4	1,298	7	1	35	3	5
Lower Creek township.....	52	25	20	8	0	8	4,089	81	25	88	0	54
Lower Fork township.....	62	26	22	3	2	26	2,217	399	38	84	6	159
Morganton township.....	59	11	46	2	1	3	3,421	89	54	141	11	12
Morganton city (part).....	553	253	177	116	27	213	21,762	3,449	340	779	273	2,156
Salem CDP.....	368	184	98	75	22	188	10,603	2,077	237	392	263	1,882
Quaker Meadows township.....	36	18	11	4	0	8	2,112	44	16	15	0	72
Morganton city (part).....	181	145	40	29	5	15	6,160	1,099	60	142	15	84
Silver Creek township.....	34	30	0	6	0	1	1,243	160	5	49	9	25
Glen Alpine town (part).....	139	96	57	21	9	26	9,236	689	85	798	23	140
Morganton city (part).....	25	22	9	5	1	1	1,359	71	12	93	1	13
Smoky Creek township.....	8	3	1	3	0	1	418	37	1	42	0	13
Upper Creek township.....	3	1	2	0	0	0	725	11	6	31	0	2
Upper Fork township.....	24	10	12	1	4	2	1,128	42	13	10	4	12
Upper Fork township.....	18	5	6	7	0	2	1,035	16	11	16	0	7
Cabarrus County.....												
Township 1, Harrisburg.....	3,144	1,968	890	697	126	913	137,293	29,187	1,549	4,210	191	9,577
Concord city (part).....	392	257	112	116	22	89	19,985	3,519	214	838	24	359
Harrisburg town (part).....	27	21	9	5	0	6	1,183	209	16	18	0	26
Midland town (part).....	169	114	41	66	8	43	8,575	1,777	87	563	8	133
Township 2, Poplar Tent.....	0	0	0	0	0	0	0	0	0	0	0	0
Concord city (part).....	633	375	195	220	26	167	27,705	5,184	311	1,567	48	1,696
Concord city (part).....	583	334	171	210	25	161	25,190	4,749	271	1,481	47	1,634

Table 5.
Population for Selected Categories of Race: 2010—Con.

[For information on confidentiality protection, nonsampling error, and definitions, see Selected Appendixes at <www.census.gov/prod/cen2010/cph-1-a.pdf>]

State County County Subdivision Place	Race in combination with one or more other races						Race alone or in combination with one or more other races					
	White	Black or African American	American Indian and Alaska Native	Asian	Native Hawaiian and Other Pacific Islander	Some Other Race	White	Black or African American	American Indian and Alaska Native	Asian	Native Hawaiian and Other Pacific Islander	Some Other Race
Cabarrus County—Con.												
Township 2, Poplar Tent—Con.												
Harrisburg town (part).....	11	8	5	1	0	1	340	237	11	26	0	11
Kannapolis city (part).....	3	3	0	0	0	0	232	10	0	10	0	13
Township 3, Odell.....	209	109	48	72	18	44	9,974	1,758	72	561	26	211
Concord city (part).....	81	48	13	42	12	19	3,111	906	25	383	20	80
Kannapolis city (part).....	26	13	6	10	2	5	776	200	12	40	2	18
Township 4, Kannapolis.....	845	587	201	143	18	292	29,092	9,817	358	689	29	3,161
Concord city (part).....	206	147	37	40	4	72	5,691	2,310	86	232	7	906
Kannapolis city (part).....	612	422	156	100	14	220	21,931	7,093	258	439	22	2,208
Township 5, New Gilead.....	59	30	31	7	0	9	3,722	260	45	42	0	67
Concord city (part).....	1	1	1	0	0	1	197	3	1	0	0	1
Kannapolis city (part).....	27	12	22	4	0	1	561	155	25	24	0	21
Township 6, Rimertown.....	19	12	6	1	1	4	2,520	37	15	21	1	64
Township 7, Gold Hill.....	9	0	6	5	0	2	1,400	8	22	9	0	4
Township 8, Mount Pleasant.....	42	16	18	8	1	5	5,232	309	28	26	4	53
Concord city (part).....	0	0	0	0	0	0	0	0	0	0	0	0
Mount Pleasant town (part).....	7	4	3	0	0	0	1,565	70	4	11	0	9
Township 9, Georgeville.....	28	9	17	7	4	2	3,296	91	31	24	4	46
Locust city (part).....	1	0	0	0	0	1	184	11	0	0	0	4
Mount Pleasant town (part).....	0	0	0	0	0	0	0	0	0	0	0	0
Township 10, Midland.....	84	37	34	9	14	26	5,781	337	73	55	14	87
Locust city (part).....	1	0	1	0	0	0	15	1	1	1	0	0
Midland town (part).....	45	25	21	6	10	13	2,808	217	29	33	10	40
Township 11, Central Cabarrus.....	505	324	138	58	7	167	16,845	3,508	241	202	10	1,746
Concord city (part).....	293	191	75	42	2	71	10,088	2,528	126	146	3	794
Township 12, Concord.....	319	212	84	51	15	106	11,741	4,359	139	176	31	2,083
Concord city (part).....	319	212	84	51	15	106	11,741	4,359	139	176	31	2,083
Caldwell County.....	1,172	637	374	123	41	255	76,097	4,723	631	551	68	2,303
Globe township.....	3	0	2	1	0	0	368	0	8	5	1	6
Blowing Rock town (part).....	1	0	0	1	0	0	25	0	0	1	0	0
Hudson township.....	136	51	50	28	2	28	12,064	268	100	67	5	278
Cajah's Mountain town (part).....	3	1	0	2	0	0	931	7	6	14	0	20
Hudson town.....	40	20	14	7	2	10	3,570	91	26	15	5	121
Lenoir city (part).....	10	2	7	2	0	1	713	2	8	4	0	8
Sawmills town (part).....	25	10	6	8	0	1	2,098	26	16	11	0	53
Johns River township.....	13	8	7	1	0	0	1,287	97	10	4	0	4
Kings Creek township.....	6	5	1	0	0	0	1,643	64	1	6	0	7
Lenoir township.....	416	283	102	22	16	104	17,477	2,622	193	129	26	1,041
Cajah's Mountain town (part).....	9	4	2	2	0	2	578	26	2	11	0	2
Gamewell town.....	67	46	21	1	3	11	3,694	260	23	11	3	138
Lenoir city (part).....	177	122	48	10	6	64	5,982	1,387	111	69	14	672
Little River township.....	48	15	32	3	0	6	4,155	18	46	20	0	21
Cedar Rock village (part).....	0	0	0	0	0	0	26	0	0	0	0	0
Lovelady township.....	224	90	78	29	10	53	17,257	284	126	150	19	416
Granite Falls town.....	70	29	17	5	1	24	4,486	110	25	37	1	138
Hickory city (part).....	0	0	0	0	0	0	15	3	0	0	0	0
Lenoir city (part).....	0	0	0	0	0	0	0	0	0	0	0	0
Northlakes CDP.....	9	7	5	1	0	2	1,496	18	7	20	0	5
Rhodhiss town (part).....	3	2	0	0	0	1	343	8	0	0	3	19
Sawmills town (part).....	58	25	19	9	5	9	2,916	57	25	17	5	106
Lower Creek township.....	228	145	67	22	7	52	10,794	1,211	82	128	11	440
Cedar Rock village (part).....	0	0	0	0	0	0	273	0	0	0	0	1
Lenoir city (part).....	199	135	54	19	5	49	7,973	1,181	66	113	9	389
Mulberry township.....	5	2	3	0	0	0	825	2	3	1	0	0
North Catawba township.....	60	24	18	13	3	12	6,746	103	40	33	3	81
Cajah's Mountain town (part).....	12	3	0	4	0	5	1,211	21	2	4	0	13
Patterson township.....	16	8	6	3	1	0	2,248	33	11	4	1	3
Blowing Rock town (part).....	2	2	0	0	0	0	24	2	0	0	0	0
Wilson Creek township.....	0	0	0	0	0	0	52	1	0	2	0	0
Yadkin Valley township.....	17	6	8	1	2	0	1,181	20	11	2	2	6
Camden County.....	194	92	74	47	5	25	8,387	1,408	107	193	10	99
Courthouse township.....	78	42	36	17	5	6	3,207	590	43	54	6	17
Camden CDP.....	19	11	7	3	1	1	524	63	11	11	1	10
Elizabeth City city (part).....	0	0	0	0	0	0	44	1	0	0	0	0
Shiloh township.....	35	15	9	10	0	5	2,182	222	18	84	1	36
South Mills township.....	81	35	29	20	0	14	2,998	596	46	55	3	46
South Mills CDP.....	15	10	3	1	0	3	355	84	7	12	0	13
Carteret County.....	1,195	562	443	325	58	145	60,541	4,603	759	905	125	957
Atlantic township.....	6	2	3	1	0	2	682	3	5	1	0	10
Atlantic CDP.....	2	0	2	1	0	1	535	0	2	1	0	8
Beaufort township.....	168	93	71	31	6	15	7,104	1,483	103	78	9	73
Beaufort town.....	87	54	30	20	6	7	3,278	741	40	49	8	30
Morehead City town (part).....	0	0	0	0	0	0	34	0	0	1	1	0
Cedar Island township.....	0	0	0	0	0	0	326	0	0	1	0	0
Davis township.....	4	0	1	0	3	0	423	0	2	1	3	1
Davis CDP.....	3	0	1	0	2	0	419	0	2	1	2	1
Harkers Island township.....	12	0	10	0	2	0	1,201	0	13	3	2	0

Table 5.
Population for Selected Categories of Race: 2010—Con.

[For information on confidentiality protection, nonsampling error, and definitions, see Selected Appendixes at <www.census.gov/prod/cen2010/cph-1-a.pdf>]

State County County Subdivision Place	Race in combination with one or more other races						Race alone or in combination with one or more other races					
	White	Black or African American	American Indian and Alaska Native	Asian	Native Hawaiian and Other Pacific Islander	Some Other Race	White	Black or African American	American Indian and Alaska Native	Asian	Native Hawaiian and Other Pacific Islander	Some Other Race
Carteret County—Con.												
Harkers Island township—Con.												
Harkers Island CDP.....	12	0	10	0	2	0	1,201	0	13	3	2	0
Harlowe township.....	41	19	14	10	3	3	1,513	49	23	17	3	13
Marshallberg township.....	5	1	2	1	0	1	463	1	2	7	0	1
Marshallberg CDP.....	3	0	2	0	0	1	397	0	2	6	0	1
Merrimon township.....	10	2	8	0	0	0	530	70	11	0	0	4
Morehead township.....	473	265	171	121	29	66	22,830	1,758	300	408	64	484
Atlantic Beach town.....	31	5	19	5	1	1	1,443	16	27	19	3	18
Broad Creek CDP (part).....	61	41	25	4	2	6	2,219	87	43	12	5	39
Emerald Isle town (part).....	3	0	3	0	0	0	129	5	3	0	0	0
Indian Beach town.....	1	0	1	0	0	0	110	1	1	1	0	0
Morehead City town (part).....	177	121	66	58	12	34	7,245	1,052	112	193	32	241
Newport town (part).....	3	2	0	0	0	1	212	9	0	3	0	4
Pine Knoll Shores town.....	12	4	2	6	1	1	1,301	14	3	20	4	10
Newport township.....	280	134	86	82	8	44	8,818	884	155	194	16	239
Broad Creek CDP (part).....	0	0	0	0	0	0	0	0	0	0	0	0
Newport town (part).....	123	51	39	39	2	22	3,305	514	61	106	6	81
Portsmouth township.....	0	0	0	0	0	0	0	0	0	0	0	0
Sea Level township.....	1	1	0	0	0	0	519	4	0	0	0	0
Smyrna township.....	2	5	0	5	0	0	779	7	0	6	0	1
Stacy township.....	3	0	3	0	0	0	206	0	3	0	0	8
Straits township.....	24	6	11	5	0	2	2,796	19	17	11	0	7
Gloucester CDP.....	5	2	2	1	0	0	533	2	3	3	0	1
White Oak township.....	166	34	63	69	7	12	12,351	325	125	178	28	116
Bogue town.....	12	6	1	4	3	0	647	21	2	8	3	17
Cape Carteret town.....	16	5	5	6	2	0	1,842	27	17	40	3	5
Cedar Point town.....	29	8	8	16	0	0	1,224	23	18	28	0	18
Emerald Isle town (part).....	32	3	13	17	1	2	3,442	20	21	45	7	21
Peletier town.....	11	1	4	5	0	1	605	9	8	8	3	22
Caswell County.....	313	233	140	38	16	63	15,132	8,253	225	98	20	413
Anderson township.....	30	19	17	9	1	7	1,398	708	35	13	1	59
Dan River township.....	18	10	11	2	0	3	1,952	581	31	10	0	15
Hightowers township.....	17	13	3	1	1	3	1,423	322	6	2	1	38
Leasburg township.....	9	4	8	1	0	4	721	466	10	5	0	21
Locust Hill township.....	28	20	9	3	0	1	1,330	1,208	14	4	0	22
Milton township.....	26	18	17	2	1	7	995	1,206	23	17	1	15
Milton town.....	4	2	2	0	0	0	89	79	2	0	0	0
Yanceyville town (part).....	0	0	0	0	0	0	9	4	0	0	0	0
Pelham township.....	70	43	27	9	0	3	2,789	765	34	24	1	69
Stoney Creek township.....	62	34	17	5	6	17	2,715	1,091	22	5	6	101
Yanceyville township.....	53	72	31	6	7	18	1,809	1,906	50	18	10	73
Yanceyville town (part).....	43	64	23	6	7	17	834	1,170	34	14	9	49
Catawba County.....	2,567	1,536	608	467	50	649	128,718	14,577	1,097	5,819	103	7,044
Bandy's township.....	50	14	25	14	0	7	4,645	85	36	102	0	51
Caldwell township.....	99	33	27	9	0	40	7,159	271	64	82	2	250
Maiden town (part).....	20	4	1	0	0	15	470	69	1	1	0	38
Catawba township.....	89	38	33	9	2	36	7,471	678	73	131	2	239
Catawba town.....	6	1	0	3	0	8	436	131	4	9	0	32
Lake Norman of Catawba CDP (part).....	2	1	2	1	0	0	439	4	5	4	0	4
Clines township.....	346	196	81	72	6	83	20,808	1,229	152	1,420	14	1,132
Claremont city (part).....	22	11	2	8	0	1	1,281	33	3	24	0	27
Conover city (part).....	45	26	12	11	0	8	1,948	283	16	151	0	205
Hickory city (part).....	17	6	3	6	1	3	1,466	40	3	49	1	150
St. Stephens CDP (part).....	34	21	13	11	0	11	2,065	70	22	76	1	122
Hickory township.....	1,181	832	237	244	25	266	48,774	7,986	449	2,496	51	3,501
Brookford town.....	4	0	2	2	0	0	334	29	3	11	0	9
Conover city (part).....	3	0	2	0	0	1	58	4	2	10	0	2
Hickory city (part).....	754	537	139	160	14	186	29,142	6,203	270	1,375	29	2,083
Long View town (part).....	125	92	23	19	1	17	3,071	633	39	245	2	272
Mountain View CDP.....	45	43	4	8	6	4	3,094	332	11	104	10	56
St. Stephens CDP (part).....	135	86	33	23	4	21	5,357	403	46	346	10	441
Jacobs Fork township.....	45	20	14	3	0	14	4,612	292	22	196	1	82
Maiden town (part).....	1	1	0	0	0	0	24	4	0	0	0	0
Newton city (part).....	0	0	0	0	0	0	29	0	0	0	0	0
Mountain Creek township.....	105	28	34	21	2	32	9,209	332	49	78	6	115
Lake Norman of Catawba CDP (part).....	79	26	27	19	0	19	6,679	205	36	67	2	54
Newton township.....	652	375	157	95	15	171	26,040	3,704	252	1,314	27	1,674
Claremont city (part).....	2	2	0	0	0	0	3	5	0	0	0	0
Conover city (part).....	137	73	29	28	4	35	4,554	561	45	222	8	307
Hickory city (part).....	2	0	2	0	0	0	40	0	2	4	0	6
Maiden town (part).....	28	12	4	5	0	9	2,322	316	19	46	0	48
Newton city (part).....	292	184	75	28	6	87	9,814	1,988	122	455	8	893
Chatham County.....	1,006	533	313	218	30	344	49,243	8,925	657	921	54	4,963
Albright township.....	29	8	11	8	0	3	2,207	210	30	15	1	151
Baldwin township.....	130	59	30	49	1	13	6,566	799	54	161	1	166
Bear Creek township.....	45	17	16	7	0	10	3,268	267	28	27	0	60
Bennett CDP.....	5	1	4	0	0	0	265	10	5	7	0	0

Table 5.
Population for Selected Categories of Race: 2010—Con.

[For information on confidentiality protection, nonsampling error, and definitions, see Selected Appendixes at <www.census.gov/prod/cen2010/cph-1-a.pdf>]

State County County Subdivision Place	Race in combination with one or more other races						Race alone or in combination with one or more other races					
	White	Black or African American	American Indian and Alaska Native	Asian	Native Hawaiian and Other Pacific Islander	Some Other Race	White	Black or African American	American Indian and Alaska Native	Asian	Native Hawaiian and Other Pacific Islander	Some Other Race
Chatham County—Con.												
Cape Fear township.....	9	2	7	6	2	4	1,147	126	18	11	2	34
Center township.....	110	68	39	25	3	15	5,478	1,693	61	123	6	236
Pittsboro town.....	76	53	23	16	3	10	2,779	784	36	84	3	148
Gulf township.....	46	21	11	8	0	22	2,614	710	29	21	0	45
Goldston town.....	6	5	0	0	0	3	251	20	0	1	0	4
Gulf CDP.....	0	0	0	0	0	0	139	5	0	0	0	0
Hadley township.....	38	15	16	5	0	13	2,282	151	23	17	1	47
Haw River township.....	16	14	18	2	0	3	915	383	28	11	0	63
Moncure CDP.....	9	8	6	0	0	1	394	268	9	2	0	50
Hickory Mountain township.....	36	18	6	12	0	8	2,213	409	9	19	0	91
Matthews township.....	351	209	98	11	6	207	7,325	2,846	265	73	21	3,368
Siler City town.....	201	116	60	5	6	160	3,672	1,624	196	39	21	2,616
New Hope township.....	30	12	7	12	4	1	2,479	165	15	40	4	30
Oakland township.....	7	0	7	0	0	0	1,036	164	15	4	0	38
Williams township.....	159	90	47	73	14	45	11,713	1,002	82	399	18	634
Cary town (part).....	11	3	6	4	1	5	1,307	55	11	50	2	12
Fearrington Village CDP.....	12	5	4	3	0	0	2,299	25	4	17	0	6
Cherokee County.....	656	148	469	51	10	46	26,356	498	832	183	19	261
Beaverdam township.....	13	0	13	1	0	0	796	0	13	2	0	0
Hothouse township.....	35	4	22	5	0	5	1,569	14	26	7	0	11
Murphy township.....	228	82	136	23	5	15	10,298	302	363	106	6	96
Murphy town.....	36	12	17	7	3	3	1,461	79	57	41	3	25
Notia township.....	110	14	89	9	0	0	4,466	38	122	29	5	22
Shoal Creek township.....	34	2	32	1	0	1	2,251	7	60	3	0	4
Valleytown township.....	236	46	177	12	5	25	6,976	137	248	36	8	128
Andrews town.....	84	25	52	3	3	16	1,666	48	71	4	3	84
Marble CDP.....	4	0	2	0	0	2	315	0	8	0	0	2
Chowan County.....	161	94	56	19	6	39	9,335	5,164	99	71	13	305
Township 1, Edenton.....	87	52	27	4	3	18	3,869	3,719	45	44	5	147
Edenton town (part).....	64	37	17	4	2	15	2,107	2,779	22	30	4	134
Township 2, Middle.....	44	27	19	7	2	16	2,880	686	38	13	2	85
Township 3, Upper.....	16	9	4	6	1	5	1,034	254	6	10	6	45
Township 4, Yeopim.....	14	6	6	2	0	0	1,552	505	10	4	0	28
Edenton town (part).....	0	0	0	0	0	0	0	0	0	0	0	0
Clay County.....	149	42	76	17	8	23	10,380	106	108	41	10	104
Brasstown township.....	36	12	9	7	0	9	1,986	21	16	13	0	15
Hayesville township.....	54	14	36	0	4	1	3,773	43	53	4	5	45
Hayesville town.....	2	1	1	0	0	0	305	1	4	0	0	3
Hiwassee township.....	21	5	10	2	1	4	1,562	14	13	6	1	4
Shooting Creek township.....	19	3	9	5	3	2	1,480	8	12	14	3	18
Sweetwater township.....	15	4	10	1	0	3	836	15	11	1	1	4
Tusquitee township.....	4	4	2	2	0	4	743	5	3	3	0	18
Cleveland County.....	1,289	888	397	195	44	235	75,412	21,220	629	951	68	1,366
Cleveland.....	1,289	888	397	195	44	235	75,412	21,220	629	951	68	1,366
Belwood town.....	5	4	2	2	5	4	901	27	11	5	5	13
Boiling Springs town.....	58	45	20	6	0	12	4,059	571	29	24	0	37
Casar town.....	5	4	1	0	0	0	296	4	2	0	0	0
Earl town.....	0	0	0	0	0	0	237	21	0	1	0	1
Fallston town.....	7	9	3	0	0	0	570	40	3	0	0	4
Grover town.....	30	17	0	2	2	11	596	101	7	17	2	16
Kings Mountain city (part).....	136	97	28	28	2	31	7,065	1,976	47	185	3	132
Kingstown town.....	4	7	2	1	0	0	59	614	3	7	0	5
Lattimore town.....	4	1	0	2	1	1	466	16	0	5	1	5
Lawndale town.....	10	1	8	3	1	3	490	94	8	4	1	22
Light Oak CDP.....	0	0	0	0	0	0	181	506	2	0	0	2
Mooresboro town.....	3	2	0	1	0	0	255	54	2	2	0	1
Patterson Springs town.....	18	8	6	1	1	5	560	62	6	3	1	10
Polkville city.....	8	2	1	1	2	3	534	11	1	2	3	3
Shelby city.....	288	235	91	47	6	50	11,403	8,632	164	214	12	267
Waco town.....	0	1	0	0	0	1	254	64	0	0	0	4
Columbus County.....	639	449	494	83	24	136	36,374	18,162	2,339	237	51	1,886
Bogue township.....	32	22	31	5	4	1	2,118	756	116	19	10	88
Hallsboro CDP.....	4	8	6	0	0	1	178	273	13	2	0	10
Lake Waccamaw town (part).....	5	1	4	0	0	0	220	4	11	2	0	0
Bolton township.....	26	29	39	5	1	9	493	691	448	8	1	25
Bolton town.....	8	10	12	0	0	4	171	488	34	0	0	15
Lake Waccamaw town (part).....	1	0	0	0	0	1	66	1	0	0	0	1
Bug Hill township.....	39	12	16	9	0	19	1,954	559	26	11	4	386
Cerro Gordo township.....	28	18	17	9	1	1	1,755	310	47	10	2	65
Cerro Gordo town.....	4	2	4	0	0	0	168	24	16	0	0	4
Chadbourne township.....	68	38	48	4	3	8	3,685	2,253	166	24	5	173
Chadbourne town.....	26	9	17	1	0	1	735	1,065	57	6	0	20
Fair Bluff township.....	15	11	9	5	1	4	978	740	15	5	1	72
Fair Bluff town.....	3	5	4	2	1	0	322	610	9	2	1	15
Lees township.....	34	13	12	3	1	13	3,328	270	52	9	3	212

Table 5.
Population for Selected Categories of Race: 2010—Con.

[For information on confidentiality protection, nonsampling error, and definitions, see Selected Appendixes at <www.census.gov/prod/cen2010/cph-1-a.pdf>]

State County County Subdivision Place	Race in combination with one or more other races						Race alone or in combination with one or more other races					
	White	Black or African American	American Indian and Alaska Native	Asian	Native Hawaiian and Other Pacific Islander	Some Other Race	White	Black or African American	American Indian and Alaska Native	Asian	Native Hawaiian and Other Pacific Islander	Some Other Race
Columbus County—Con.												
Ransom township.....	55	43	49	2	1	12	2,885	1,658	124	11	1	215
Delco CDP.....	13	7	14	1	0	2	313	28	21	1	0	5
Riegelwood CDP.....	12	10	7	0	0	3	422	154	14	0	0	5
Sandyfield town.....	4	3	1	0	0	4	71	366	7	0	0	9
South Williams township.....	63	35	48	6	5	13	3,775	3,038	127	30	9	133
Tabor City town.....	35	22	31	5	1	1	1,522	930	59	11	2	38
Tatums township.....	29	20	13	1	0	6	2,235	1,481	60	2	0	28
Boardman town.....	0	0	0	0	0	0	104	53	0	0	0	0
Evergreen CDP.....	2	1	0	0	0	1	218	200	0	0	0	4
Waccamaw township.....	31	17	37	3	2	2	1,197	340	647	4	2	33
Lake Waccamaw town (part).....	9	7	9	1	1	0	926	201	60	1	1	6
Welches Creek township.....	35	46	52	6	0	2	728	881	171	6	2	73
Western Prong township.....	8	5	8	0	0	1	504	269	29	0	0	20
Whiteville township.....	129	127	97	17	4	26	6,656	4,511	269	85	9	276
Brunswick town.....	10	13	15	3	1	11	397	643	53	7	2	45
Whiteville city.....	66	64	47	7	1	10	2,938	2,273	115	48	4	119
Williams township.....	47	13	18	8	1	19	4,083	405	42	13	2	87
Craven County.....	2,312	1,369	672	793	191	428	74,753	24,562	1,176	2,892	326	2,789
Township 1.....	151	109	68	23	9	26	5,815	2,655	133	39	12	201
Vanceboro town.....	27	31	13	0	0	6	681	332	19	0	0	12
Township 2.....	127	55	40	26	11	19	7,928	589	72	72	17	161
Bridgeton town.....	18	4	12	3	1	2	388	58	14	4	2	8
Fairfield Harbour CDP.....	23	13	0	7	2	1	2,814	116	4	22	3	16
New Bern city (part).....	2	1	0	1	0	0	112	10	0	3	0	1
Township 3.....	43	21	11	7	2	18	2,155	1,180	20	25	2	131
Cove City town.....	5	2	0	1	1	3	217	177	2	1	1	7
Dover town.....	2	2	0	0	0	0	176	224	3	0	0	0
Township 5.....	117	79	44	27	8	9	2,294	1,513	62	65	8	44
Township 6.....	932	540	198	382	99	171	19,259	4,621	378	1,104	180	1,066
Havelock city.....	805	481	152	326	89	160	15,318	4,092	307	925	157	984
Neuse Forest CDP.....	63	21	19	26	5	4	1,788	154	22	84	10	20
Township 7.....	277	131	85	127	20	52	12,145	1,678	129	323	27	259
Brices Creek CDP.....	51	25	11	23	1	8	2,777	288	12	45	2	10
James City CDP (part).....	110	66	46	45	9	28	4,821	862	67	109	13	188
New Bern city (part).....	55	12	9	32	9	6	2,705	189	17	98	10	35
Township 8.....	616	404	209	189	39	125	22,992	11,156	347	1,243	77	863
James City CDP (part).....	0	0	0	0	0	0	0	0	0	0	0	0
New Bern city (part).....	516	343	162	164	37	108	14,855	9,947	262	1,150	70	811
River Bend town.....	34	25	13	7	0	7	2,786	294	25	38	2	18
Trent Woods town.....	41	10	10	17	2	8	4,032	90	18	40	3	17
Township 9.....	49	30	17	12	3	8	2,165	1,170	35	21	3	64
Cumberland County.....	11,366	8,503	4,409	3,787	1,096	2,548	175,430	125,620	9,549	10,877	2,321	12,491
Beaver Dam township.....	24	11	19	0	3	3	1,340	155	42	3	6	44
Black River township.....	48	8	30	15	2	3	1,613	485	65	23	7	41
Falcon town (part).....	12	2	2	7	1	0	202	39	4	7	1	17
Godwin town.....	2	0	0	2	0	0	100	38	0	3	0	0
Wade town (part).....	0	0	0	0	0	0	1	36	0	0	0	0
Carvers Creek township.....	654	540	259	246	63	144	12,110	9,763	479	728	142	660
Fayetteville city (part).....	303	270	129	133	29	69	4,498	5,671	218	407	67	320
Linden town.....	2	2	0	0	0	0	102	18	4	1	0	7
Spring Lake town (part).....	0	0	0	0	0	0	0	0	0	0	0	0
Cedar Creek township.....	278	161	180	28	27	49	8,525	3,472	569	94	69	238
Fayetteville city (part).....	59	51	29	7	7	7	668	1,259	72	32	15	44
Stedman town.....	22	7	14	4	2	3	877	127	25	11	4	13
Vander CDP (part).....	6	4	4	0	0	0	186	82	15	2	0	6
Cross Creek township.....	1,720	1,447	756	545	168	358	33,298	30,157	1,408	2,107	291	1,568
Fayetteville city (part).....	1,719	1,447	756	544	168	358	33,297	30,156	1,408	2,106	291	1,568
Eastover township.....	259	173	168	65	17	32	8,495	3,601	576	189	42	228
Eastover town.....	49	27	37	12	2	5	2,767	724	106	43	7	49
Fayetteville city (part).....	17	7	19	1	0	6	147	204	109	3	1	13
Vander CDP (part).....	23	14	7	1	0	11	576	247	37	9	0	23
Wade town (part).....	12	3	2	4	1	4	426	83	6	11	1	5
Grays Creek township.....	212	105	132	31	4	29	6,971	1,845	490	82	6	189
Manchester township.....	1,253	892	332	525	173	288	15,273	7,539	638	1,158	330	1,527
Fayetteville city (part).....	573	309	145	224	78	114	8,009	1,780	292	448	168	652
Spring Lake town (part).....	585	506	163	275	86	149	6,229	4,852	290	629	144	758
Pearces Mill township.....	632	474	293	184	69	132	9,325	7,154	821	396	142	875
Fayetteville city (part).....	115	84	50	30	10	14	1,891	1,005	126	79	27	86
Hope Mills town (part).....	0	0	0	0	0	0	0	0	0	0	0	0
Rockfish township.....	2,225	1,443	867	697	184	450	35,389	17,126	2,218	1,793	337	2,081
Fayetteville city (part).....	632	467	242	225	59	150	8,315	5,582	450	613	117	689
Hope Mills town (part).....	588	362	229	170	35	117	9,980	4,387	523	445	74	563
Seventy-First township.....	4,061	3,249	1,373	1,451	386	1,060	43,091	44,323	2,243	4,304	949	5,040
Fayetteville city (part).....	4,042	3,241	1,366	1,444	384	1,058	42,288	44,259	2,226	4,211	945	5,026
Currituck County.....	395	170	147	118	16	48	21,663	1,531	254	266	27	271
Crawford township.....	130	47	57	41	11	16	6,541	522	93	79	13	118
Coinjock CDP (part).....	5	4	11	4	4	2	272	11	11	4	4	15

Table 5.
Population for Selected Categories of Race: 2010—Con.

[For information on confidentiality protection, nonsampling error, and definitions, see Selected Appendixes at <www.census.gov/prod/cen2010/cph-1-a.pdf>]

State County County Subdivision Place	Race in combination with one or more other races						Race alone or in combination with one or more other races					
	White	Black or African American	American Indian and Alaska Native	Asian	Native Hawaiian and Other Pacific Islander	Some Other Race	White	Black or African American	American Indian and Alaska Native	Asian	Native Hawaiian and Other Pacific Islander	Some Other Race
Currituck County—Con.												
Fruitville township.....	23	3	10	7	1	4	1,613	7	14	22	1	4
Moyock township.....	121	61	39	51	4	12	6,250	516	72	118	12	63
Moyock CDP.....	66	33	14	39	4	4	3,391	292	28	84	12	38
Poplar Branch township.....	121	59	41	19	0	16	7,259	486	75	47	1	86
Coinjock CDP (part).....	0	0	0	0	0	0	36	0	0	0	1	0
Dare County.....	573	245	219	103	21	90	31,886	1,079	344	315	34	900
Atlantic township.....	286	91	99	65	14	41	17,011	242	158	239	23	440
Duck town.....	3	0	0	3	0	0	358	0	1	7	0	6
Kill Devil Hills town.....	139	38	53	34	7	19	6,139	120	88	126	12	345
Kitty Hawk town.....	35	11	18	5	2	1	3,186	46	23	32	4	17
Southern Shores town.....	29	10	8	12	2	4	2,683	17	11	28	2	9
Croatan township.....	20	10	8	2	1	1	1,009	16	15	6	1	59
Manns Harbor CDP.....	17	9	5	2	0	1	749	15	9	6	0	59
East Lake township.....	1	0	1	0	0	0	137	1	1	0	0	23
Hatteras township.....	33	9	12	8	3	5	2,855	18	16	9	3	56
Buxton CDP.....	16	3	7	0	1	5	1,221	9	9	0	1	49
Frisco CDP.....	2	0	2	1	0	0	199	0	2	2	0	0
Hatteras CDP.....	7	0	0	7	2	0	502	1	0	7	2	0
Kinnakeet township.....	16	1	10	4	0	1	1,377	7	13	6	3	11
Avon CDP.....	5	1	2	1	0	1	767	2	3	1	1	7
Rodanthe CDP.....	3	0	3	0	0	0	254	2	5	1	2	0
Salvo CDP.....	3	0	0	3	0	0	225	3	0	4	0	0
Waves CDP.....	4	0	4	0	0	0	130	0	4	0	0	4
Nags Head township.....	217	134	89	24	3	42	9,497	795	141	55	4	311
Manteo town.....	40	23	10	6	1	9	1,255	144	22	11	1	47
Nags Head town.....	34	16	23	7	0	2	2,642	60	38	16	1	41
Wanchese CDP.....	22	8	11	1	2	6	1,597	11	15	4	2	38
Davidson County.....	2,111	1,035	792	431	62	522	139,470	15,456	1,586	2,425	89	6,393
Abbotts Creek township.....	191	81	74	73	5	36	11,352	976	126	306	10	316
High Point city (part).....	105	52	34	48	2	26	3,615	834	56	225	6	212
Wallburg town (part).....	31	9	14	11	0	2	2,778	35	28	32	1	31
Alleghany township.....	10	5	7	0	0	3	703	5	11	2	1	3
Arcadia township.....	137	61	41	34	6	28	10,058	535	93	121	6	147
Welcome CDP (part).....	6	5	5	0	0	1	92	14	8	2	0	9
Boone township.....	56	21	20	4	2	11	4,488	98	41	31	3	149
Tyro CDP (part).....	2	1	1	0	0	0	224	13	1	0	0	52
Conrad Hill township.....	101	43	29	16	2	24	9,082	174	67	65	2	119
Lexington city (part).....	0	0	0	0	0	0	0	0	0	0	0	0
Cotton Grove township.....	109	35	47	22	3	26	8,236	548	75	138	4	189
Lexington city (part).....	16	7	2	0	0	9	598	114	10	18	0	42
Southmont CDP.....	27	6	12	3	2	4	1,387	65	18	9	3	15
Emmons township.....	59	19	26	6	1	13	7,167	31	41	24	2	41
Denton town (part).....	15	4	11	2	0	2	1,625	6	13	2	0	7
Hampton township.....	19	9	3	6	1	1	1,213	50	9	12	1	17
Healing Spring township.....	13	4	4	5	0	0	2,597	17	14	13	0	14
Denton town (part).....	0	0	0	0	0	0	0	0	0	0	0	0
Jackson Hill township.....	13	0	10	0	2	1	1,093	1	12	2	2	10
Lexington township.....	490	357	162	101	16	147	21,538	6,162	335	1,014	18	2,436
Lexington city (part).....	377	298	119	52	16	110	10,153	5,568	237	588	17	2,104
Welcome CDP (part).....	24	12	11	8	0	1	3,289	139	15	64	1	54
Midway township.....	119	42	56	34	1	21	11,197	754	91	88	5	185
Midway town.....	34	17	10	15	1	9	4,163	399	27	39	4	90
Wallburg town (part).....	0	0	0	0	0	0	146	0	2	4	0	25
Welcome CDP (part).....	10	0	3	4	0	3	496	16	5	4	0	3
Reedy Creek township.....	51	9	29	5	6	7	4,939	66	52	36	8	42
Welcome CDP (part).....	0	0	0	0	0	0	0	0	0	0	0	0
Silver Hill township.....	33	16	11	12	2	5	5,978	83	29	61	2	51
Thomasville township.....	604	303	221	96	13	180	30,602	5,687	478	441	21	2,509
High Point city (part).....	4	2	2	0	0	0	482	17	3	2	0	3
Thomasville city (part).....	489	270	165	83	7	148	18,547	5,488	364	367	8	2,316
Tyro township.....	103	30	50	16	2	19	8,550	249	107	68	4	157
Tyro CDP (part).....	52	16	21	7	0	12	3,456	61	40	28	0	60
Yadkin College township.....	3	0	2	1	0	0	677	20	5	3	0	8
Davie County.....	654	347	195	94	19	127	36,754	2,940	344	333	25	1,585
Calahaln township.....	35	20	15	6	0	2	2,356	255	21	10	0	72
Mocksville town (part).....	0	0	0	0	0	0	0	0	0	0	0	0
Clarksville township.....	56	33	18	4	1	7	3,473	162	35	7	1	150
Farmington township.....	137	46	38	42	3	25	10,616	455	59	163	6	161
Bermuda Run town.....	14	0	5	12	1	2	1,665	29	8	34	2	4
Hillsdale CDP.....	12	3	1	5	0	5	889	67	1	29	0	11
Fulton township.....	32	14	8	2	2	8	2,111	132	20	14	4	33
Jerusalem township.....	125	75	25	11	1	23	5,061	629	45	32	1	425
Coolemees town.....	32	21	7	0	0	5	812	101	15	2	0	63
Mocksville township.....	223	138	73	27	11	52	8,025	1,200	121	84	12	673
Mocksville town (part).....	156	102	52	13	4	31	3,890	838	83	54	5	368
Shady Grove township.....	46	21	18	2	1	10	5,112	107	43	23	1	71
Advance CDP.....	21	11	11	1	0	2	1,096	36	21	2	0	6

Table 5.
Population for Selected Categories of Race: 2010—Con.

[For information on confidentiality protection, nonsampling error, and definitions, see Selected Appendixes at <www.census.gov/prod/cen2010/cph-1-a.pdf>]

State County County Subdivision Place	Race in combination with one or more other races						Race alone or in combination with one or more other races					
	White	Black or African American	American Indian and Alaska Native	Asian	Native Hawaiian and Other Pacific Islander	Some Other Race	White	Black or African American	American Indian and Alaska Native	Asian	Native Hawaiian and Other Pacific Islander	Some Other Race
Duplin County.....	727	361	313	52	50	441	34,176	15,134	580	207	115	9,297
Albertson township.....	61	18	26	3	3	60	2,225	233	46	7	5	1,449
Cypress Creek township.....	28	16	13	0	0	11	2,801	518	19	3	0	104
Faison township.....	56	43	21	3	8	50	2,389	1,199	41	15	12	925
Calypso town.....	9	11	4	0	0	12	304	115	6	0	4	127
Faison town (part).....	17	12	4	2	6	22	521	136	6	3	6	321
Mount Olive town (part).....	2	2	0	0	0	0	7	44	0	0	0	2
Glisson township.....	88	15	11	2	4	76	1,703	177	22	19	31	864
Island Creek township.....	118	63	53	12	13	76	5,643	3,428	84	48	16	1,347
Greenevers town.....	7	8	7	0	0	1	61	527	7	1	0	51
Teachey town.....	1	1	0	0	0	0	170	157	1	13	0	36
Wallace town (part).....	45	16	15	5	2	31	2,064	1,017	29	12	5	805
Kenansville township.....	65	25	41	6	5	19	2,713	2,193	85	22	5	632
Kenansville town.....	10	1	6	1	0	4	505	324	11	10	0	16
Magnolia town (part).....	0	0	0	0	0	0	0	0	0	0	0	0
Warsaw town (part).....	0	0	0	0	0	0	7	0	0	0	0	0
Limestone township.....	117	47	40	6	4	43	6,129	1,146	86	24	5	464
Beulaville town.....	16	10	3	1	1	3	919	312	6	7	2	67
Potters Hill CDP.....	7	0	0	1	0	6	474	0	0	1	0	13
Magnolia township.....	37	29	22	4	4	22	1,174	962	34	7	7	1,019
Magnolia town (part).....	9	11	12	0	0	6	331	327	20	3	2	277
Rockfish township.....	23	17	10	3	3	10	931	683	16	6	4	287
Harrells town (part).....	0	0	0	0	0	0	15	3	0	0	0	5
Wallace town (part).....	0	0	0	0	0	0	0	7	0	0	0	0
Rose Hill township.....	32	17	22	1	4	20	1,745	1,112	39	14	5	545
Rose Hill town.....	15	5	11	0	3	12	851	516	15	8	4	256
Smith township.....	23	13	8	1	2	8	1,970	354	19	4	4	195
Warsaw township.....	52	49	33	10	0	34	2,326	2,957	57	26	18	814
Warsaw town (part).....	26	22	14	5	0	9	1,042	1,641	25	15	5	358
Wolfscape township.....	27	9	13	1	0	12	2,427	172	32	12	3	652
Durham County.....	5,109	3,565	1,809	1,799	190	1,902	129,383	105,142	3,148	14,077	362	22,996
Carr township.....	40	16	10	24	0	6	2,500	384	16	120	0	94
Durham city (part).....	0	0	0	0	0	0	8	10	0	0	0	0
Raleigh city (part).....	32	14	8	22	0	4	779	214	10	78	0	21
Durham township.....	1,986	1,408	714	558	75	896	42,369	47,845	1,328	4,937	177	12,502
Durham city (part).....	1,963	1,373	696	550	74	891	41,969	46,547	1,308	4,904	176	12,417
Lebanon township.....	325	186	110	132	8	75	13,779	3,951	165	713	13	537
Durham city (part).....	159	91	48	71	1	32	5,173	2,389	72	491	6	235
Mangum township.....	98	55	31	31	0	29	5,269	933	57	105	1	127
Durham city (part).....	22	21	8	7	0	0	946	233	10	28	0	5
Rougemont CDP (part).....	28	4	1	2	0	23	680	140	5	4	0	31
Oak Grove township.....	654	561	259	164	35	256	14,309	21,078	505	734	47	4,183
Durham city (part).....	462	435	186	127	20	172	7,372	17,574	343	636	31	2,589
Gorman CDP.....	10	8	2	5	1	9	627	144	7	11	1	239
Triangle township.....	2,006	1,339	685	890	72	640	51,157	30,951	1,077	7,468	124	5,553
Chapel Hill town (part).....	50	20	18	33	1	4	2,395	228	22	189	1	70
Durham city (part).....	1,869	1,269	642	818	70	622	45,921	29,944	1,008	7,088	118	5,386
Morrisville town (part).....	0	0	0	0	0	0	0	0	0	0	0	0
Raleigh city (part).....	0	0	0	0	0	0	7	0	0	0	0	0
Edgecombe County.....	414	371	216	67	25	111	22,337	32,806	385	180	40	1,437
Township 1, Tarboro.....	92	60	36	10	4	31	6,261	8,451	60	66	12	457
Princeville town.....	5	5	2	1	0	0	59	2,010	2	2	0	16
Tarboro town (part).....	75	50	29	8	2	28	5,463	5,572	41	61	9	363
Township 2, Lower Conetoe.....	13	10	5	1	0	2	947	910	8	4	0	53
Conetoe town.....	5	4	0	0	0	2	70	227	1	0	0	2
Township 3, Upper Conetoe.....	9	8	3	3	0	0	404	306	4	3	0	31
Speed town.....	0	0	0	0	0	0	27	53	0	0	0	0
Township 4, Deep Creek.....	0	0	0	0	0	0	416	464	4	5	0	22
Township 5, Lower Fishing Creek.....	17	16	7	5	0	5	612	451	10	6	1	227
Leggett town.....	3	3	0	0	0	0	43	20	0	0	0	0
Tarboro town (part).....	0	0	0	0	0	0	2	0	0	0	0	0
Township 6, Upper Fishing Creek.....	27	26	19	0	0	5	491	1,040	32	1	0	39
Whitakers town (part).....	13	12	10	0	0	1	76	332	11	1	0	2
Township 7, Swift Creek.....	16	10	5	1	0	4	1,077	2,281	27	9	2	147
Rocky Mount city (part).....	9	6	3	1	0	1	740	1,292	21	9	2	62
Township 8, Sparta.....	30	18	12	8	1	15	1,613	800	27	9	1	148
Township 9, Otter Creek.....	18	13	5	4	1	6	1,410	372	5	16	2	26
Macclesfield town.....	10	9	5	3	0	2	381	75	5	12	0	13
Township 10, Lower Town Creek.....	14	13	1	0	2	2	1,690	1,572	9	6	2	40
Pinetops town.....	5	4	1	0	0	0	475	900	4	0	0	0
Township 11, Walnut Creek.....	25	14	17	3	0	6	1,194	648	35	4	0	85
Township 12, Rocky Mount.....	119	164	85	25	12	27	3,128	14,687	140	37	15	123
Rocky Mount city (part).....	103	157	75	21	12	22	1,280	14,066	126	31	13	105
Township 13, Cokey.....	18	18	6	5	0	3	1,647	471	8	11	0	23
Township 14, Upper Town Creek.....	16	1	15	2	5	5	1,447	353	16	3	5	16
Rocky Mount city (part).....	0	0	0	0	0	0	0	0	0	0	0	0
Sharpsburg town (part).....	0	0	0	0	0	0	71	136	0	0	0	2

Table 5.
Population for Selected Categories of Race: 2010—Con.

[For information on confidentiality protection, nonsampling error, and definitions, see Selected Appendixes at <www.census.gov/prod/cen2010/cph-1-a.pdf>]

State County County Subdivision Place	Race in combination with one or more other races						Race alone or in combination with one or more other races					
	White	Black or African American	American Indian and Alaska Native	Asian	Native Hawaiian and Other Pacific Islander	Some Other Race	White	Black or African American	American Indian and Alaska Native	Asian	Native Hawaiian and Other Pacific Islander	Some Other Race
Forsyth County.....	6,044	4,202	1,928	1,483	248	1,992	224,561	95,429	3,385	7,978	471	27,159
Abbotts Creek township.....	142	54	57	38	5	44	9,913	901	112	217	8	336
High Point city (part).....	0	0	0	0	0	0	8	0	0	0	0	0
Kernersville town.....	57	22	20	26	3	10	3,254	471	37	128	6	72
Belews Creek township.....	50	23	22	5	1	18	5,618	440	49	22	8	83
Bethania township.....	120	84	31	24	3	35	6,966	1,811	60	67	6	443
Bethania town (part).....	7	4	4	0	0	0	228	31	4	0	0	4
Germantown CDP (part).....	1	0	1	0	0	0	382	26	1	2	0	7
King city (part).....	2	3	1	0	0	0	389	38	1	10	0	4
Rural Hall town.....	58	43	9	12	3	22	2,196	510	16	26	6	259
Tobaccoville village (part).....	2	2	0	0	0	0	282	20	0	1	0	0
Broadway township.....	42	23	14	6	1	18	1,595	342	22	31	1	66
Clemmons township.....	165	99	35	43	3	32	13,368	931	61	535	6	221
Clemmons village (part).....	134	80	33	33	3	28	10,749	740	54	464	6	195
Kernersville township.....	568	316	163	110	21	173	24,980	3,534	286	534	29	1,722
Kernersville town.....	404	227	122	70	16	134	15,143	2,678	211	406	19	1,211
Walkertown town (part).....	8	5	4	1	0	0	367	135	5	3	4	23
Lewisville township.....	282	163	61	58	5	59	15,229	1,282	113	559	12	835
Clemmons village (part).....	122	72	23	26	3	36	5,007	667	50	285	5	711
Lewisville town (part).....	123	78	27	23	1	13	6,422	464	41	175	6	71
Middle Fork I township.....	35	31	13	6	4	9	1,121	378	27	13	5	217
Walkertown town (part).....	8	6	8	5	0	4	509	125	9	6	0	39
Middle Fork II township.....	31	17	3	7	0	11	1,987	580	12	28	1	67
Kernersville town (part).....	0	0	0	0	0	0	4	0	0	0	0	0
Walkertown town (part).....	19	11	2	7	0	4	1,410	399	8	25	1	53
Old Richmond township.....	51	12	23	8	1	10	4,727	404	50	30	4	74
King city (part).....	7	1	4	0	0	2	165	5	5	6	0	6
Tobaccoville village (part).....	11	3	5	1	1	3	1,976	137	17	8	2	12
Old Town township.....	2	0	1	1	0	0	129	8	3	1	0	10
Bethania town (part).....	1	0	1	0	0	0	69	0	1	0	0	0
Salem Chapel township.....	99	60	50	18	9	16	5,686	903	102	32	13	207
Germantown CDP (part).....	2	1	0	1	0	0	104	5	0	1	0	0
Walkertown town (part).....	19	14	9	5	4	2	1,362	197	15	10	6	42
South Fork township.....	47	14	10	18	1	14	2,115	355	15	46	2	97
Vienna township.....	131	51	45	53	2	44	9,248	707	82	194	2	179
Bethania town (part).....	0	0	0	0	0	0	0	0	0	0	0	0
Lewisville town (part).....	55	15	14	30	1	23	5,164	264	38	93	1	106
Winston township.....	4,279	3,255	1,400	1,088	192	1,509	121,879	82,853	2,391	5,669	374	22,602
Winston-Salem city.....	4,279	3,255	1,400	1,088	192	1,509	121,879	82,853	2,391	5,669	374	22,602
Franklin County.....	878	556	381	168	41	305	40,881	16,768	710	456	53	2,971
Cedar Rock township.....	38	27	18	2	4	22	1,711	541	32	7	5	132
Cypress Creek township.....	48	45	47	8	0	12	2,774	897	74	22	0	160
Lake Royale CDP.....	29	24	33	2	0	1	2,087	387	50	14	0	16
Dunn township.....	109	41	45	17	8	43	5,860	1,965	85	40	8	584
Bunn town.....	6	1	3	4	0	5	235	98	5	4	0	12
Franklinton township.....	121	91	50	22	6	39	4,647	3,315	90	52	13	369
Franklinton town.....	38	31	14	7	3	10	1,166	857	17	11	3	25
Gold Mine township.....	15	11	10	2	1	1	1,124	456	39	6	1	25
Centerville town.....	0	0	0	0	0	0	83	3	0	0	0	3
Harris township.....	137	89	48	23	1	44	6,436	1,411	97	59	1	499
Hayesville township.....	16	12	8	2	0	0	1,330	740	11	4	0	32
Louisburg township.....	81	78	46	21	6	32	4,081	3,981	87	67	8	412
Louisburg town.....	34	37	24	12	6	11	1,622	1,612	35	41	6	110
Sandy Creek township.....	48	38	21	3	0	8	1,455	1,161	46	4	0	111
Youngsville township.....	265	124	88	68	15	104	11,463	2,301	149	195	17	647
Wake Forest town (part).....	24	6	11	3	1	14	496	327	16	39	1	50
Youngsville town.....	12	13	5	3	0	5	814	303	9	12	0	38
Gaston County.....	3,365	1,921	1,098	590	114	748	164,531	33,352	1,948	3,068	177	7,063
Cherryville township.....	218	94	94	39	7	42	15,058	1,137	151	101	8	300
Bessemer City city (part).....	0	0	0	0	0	0	0	0	0	0	0	0
Cherryville city.....	80	35	40	12	1	24	4,983	627	53	51	1	143
Dellview town.....	0	0	0	0	0	0	10	1	0	0	0	2
High Shoals town (part).....	0	0	0	0	0	0	0	0	0	0	0	0
Crowders Mountain township.....	276	173	90	30	2	56	13,015	2,478	154	109	3	389
Bessemer City city (part).....	90	58	20	9	2	31	4,342	829	42	44	2	190
Gastonia city (part).....	51	37	16	7	0	8	1,899	726	23	22	0	101
Kings Mountain city (part).....	15	15	8	1	0	1	597	451	11	5	0	12
Dallas township.....	290	140	116	48	5	50	19,231	1,752	207	141	7	431
Dallas town.....	69	51	17	7	3	15	3,498	766	37	32	3	235
Gastonia city (part).....	13	9	2	1	0	1	207	140	2	8	0	1
High Shoals town (part).....	22	9	11	3	0	0	620	60	21	5	0	13
Ranlo town (part).....	0	0	0	0	0	0	0	0	0	0	0	0
Stanley town (part).....	0	0	0	0	0	0	438	9	1	1	0	3
Gastonia township.....	1,700	1,121	502	250	58	428	58,208	22,246	871	1,280	80	4,672
Gastonia city (part).....	1,304	909	382	201	37	347	42,643	19,845	660	1,090	52	3,922
Lowell city (part).....	0	0	0	0	0	0	11	0	0	0	0	1
Ranlo town (part).....	74	35	23	17	2	18	2,654	580	50	79	2	159
Spencer Mountain town (part).....	1	0	0	0	0	1	28	0	0	0	0	10
Riverbend township.....	385	184	129	97	19	82	23,055	2,855	241	435	23	451

Table 5.
Population for Selected Categories of Race: 2010—Con.

[For information on confidentiality protection, nonsampling error, and definitions, see Selected Appendixes at <www.census.gov/prod/cen2010/cph-1-a.pdf>]

State County County Subdivision Place	Race in combination with one or more other races						Race alone or in combination with one or more other races					
	White	Black or African American	American Indian and Alaska Native	Asian	Native Hawaiian and Other Pacific Islander	Some Other Race	White	Black or African American	American Indian and Alaska Native	Asian	Native Hawaiian and Other Pacific Islander	Some Other Race
Gaston County—Con.												
Riverbend township—Con.												
Mount Holly city (part).....	156	79	42	51	7	22	7,449	1,466	75	289	9	152
Ranlo town (part).....	0	0	0	0	0	0	0	0	0	0	0	0
Spencer Mountain town (part).....	0	0	0	0	0	0	0	0	0	0	0	0
Stanley town (part).....	36	27	14	10	5	14	2,713	364	28	25	5	28
South Point township.....	496	209	167	126	23	90	35,964	2,884	324	1,002	56	820
Belmont city.....	138	69	53	34	9	19	8,560	963	87	444	25	161
Cramerton town.....	56	7	26	25	4	6	3,851	184	51	118	5	19
Gastonia city (part).....	13	9	2	2	0	1	1,831	206	6	55	1	41
Lowell city (part).....	39	12	13	11	1	16	3,058	320	31	46	6	101
McAdenville town.....	10	3	3	2	2	8	591	17	13	8	3	33
Mount Holly city (part).....	42	23	12	12	1	8	3,728	371	32	106	6	209
Gates County.....	159	141	92	45	12	17	7,927	4,185	157	62	22	90
Gatesville township.....	18	25	7	2	0	4	754	872	9	2	0	5
Gatesville town.....	1	3	0	2	0	0	253	69	0	2	0	0
Hall township.....	13	10	3	4	0	0	1,290	249	7	6	0	1
Haslett township.....	50	46	35	11	3	0	1,835	703	63	16	4	18
Holly Grove township.....	18	22	10	9	0	3	1,664	459	14	13	0	24
Sunbury CDP.....	2	4	1	4	0	1	242	44	2	5	0	2
Hunters Mill township.....	14	13	6	8	2	3	757	673	14	11	6	8
Mintonsville township.....	16	3	11	4	4	0	671	422	11	4	9	1
Reynoldson township.....	30	22	20	7	3	7	956	807	39	10	3	33
Graham County.....	144	13	125	9	4	9	8,148	30	691	38	8	100
Cheoah township.....	125	11	107	9	4	9	6,115	28	645	35	8	97
Robbinsville town.....	8	0	7	0	0	3	533	0	28	6	2	61
Stecoah township.....	11	0	11	0	0	0	1,404	0	32	0	0	0
Yellow Creek township.....	8	2	7	0	0	0	629	2	14	3	0	3
Lake Santeetlah town.....	0	0	0	0	0	0	41	0	1	0	0	3
Granville County.....	843	587	321	164	38	240	37,048	20,239	659	490	72	2,563
Brassfield township.....	210	102	72	44	17	50	10,077	1,792	125	108	27	312
Creedmoor city (part).....	31	17	8	12	0	4	1,123	489	17	24	2	14
Dutchville township.....	279	215	127	46	15	110	9,816	6,794	317	178	28	1,011
Butner town.....	151	108	55	20	5	50	4,667	2,394	106	85	5	545
Creedmoor city (part).....	41	38	19	4	0	4	1,405	1,016	35	26	1	65
Fishing Creek township.....	95	87	28	29	1	28	3,314	4,257	62	74	1	601
Oxford city (part).....	47	48	19	19	0	9	914	2,510	35	52	0	101
Oak Hill township.....	12	9	3	1	0	6	1,042	715	13	1	0	21
Oxford township.....	81	65	25	19	0	23	3,694	3,482	46	66	0	249
Oxford city (part).....	64	55	23	15	0	16	2,297	2,234	43	58	0	130
Salem township.....	22	14	6	5	3	10	1,183	619	7	21	10	77
Oxford city (part).....	4	4	0	2	0	0	169	67	0	18	0	6
Sassafras Fork township.....	44	27	8	10	1	7	1,898	877	10	15	1	79
Stovall town.....	5	3	0	0	0	2	233	176	1	1	0	12
Tally Ho township.....	71	39	36	9	1	3	4,529	887	52	20	4	144
Stern town.....	16	6	11	4	0	0	403	44	14	6	0	16
Walnut Grove township.....	29	29	16	1	0	3	1,495	816	27	7	1	69
Greene County.....	240	159	96	24	13	124	11,090	8,123	250	96	19	2,126
Bull Head township.....	12	5	1	0	0	6	798	563	17	0	0	208
Carrs township.....	8	6	1	2	0	1	549	233	7	3	0	56
Hookerton township.....	49	39	8	5	7	29	2,123	1,653	30	25	7	577
Hookerton town.....	4	3	0	1	0	0	201	156	1	6	0	49
Snow Hill town (part).....	0	0	0	0	0	0	47	68	0	0	0	66
Jason township.....	22	28	14	4	0	10	894	792	26	4	4	188
Olds township.....	25	30	17	2	5	16	1,752	1,978	65	14	5	225
Maury CDP (part).....	4	6	3	0	0	1	595	773	14	5	0	33
Ormonds township.....	21	12	8	1	0	13	1,039	764	20	4	1	182
Maury CDP (part).....	4	0	0	0	0	4	147	82	2	1	1	43
Shine township.....	39	9	17	6	1	14	1,300	318	30	12	2	164
Snow Hill township.....	37	20	12	4	0	13	1,556	1,226	18	25	0	121
Snow Hill town (part).....	16	12	4	1	0	4	579	788	7	19	0	41
Speights Bridge township.....	27	10	18	0	0	22	1,079	596	37	9	0	405
Walstonburg town.....	0	0	0	0	0	0	147	66	1	0	0	5
Guilford County.....	8,515	6,778	3,293	2,509	423	2,369	287,040	165,677	5,887	21,685	658	20,044
Bruce township.....	140	61	64	52	4	16	8,975	443	107	266	6	152
Stokesdale town (part).....	9	2	4	1	0	2	702	16	9	1	0	6
Summerfield town (part).....	111	43	43	49	4	12	7,074	381	77	241	6	139
Center Grove township.....	68	27	27	29	5	7	6,783	468	41	161	6	84
Summerfield town (part).....	24	10	10	13	0	2	2,237	122	17	50	0	27
Clay township.....	84	32	47	19	6	17	6,471	739	84	78	11	83
Forest Oaks CDP (part).....	25	13	15	10	5	5	1,958	507	21	33	5	36
Deep River township.....	287	136	68	157	25	75	14,506	2,306	136	1,611	28	322
High Point city (part).....	219	113	35	129	21	71	9,315	2,130	74	1,412	24	284
Kernersville town (part).....	0	0	0	0	0	0	39	5	0	8	0	0
Oak Ridge town (part).....	8	0	1	5	0	2	383	7	3	15	0	7
Fentress township.....	150	104	63	34	5	15	8,568	1,429	139	124	9	298

Table 5.
Population for Selected Categories of Race: 2010—Con.

[For information on confidentiality protection, nonsampling error, and definitions, see Selected Appendixes at <www.census.gov/prod/cen2010/cph-1-a.pdf>]

State County County Subdivision Place	Race in combination with one or more other races						Race alone or in combination with one or more other races					
	White	Black or African American	American Indian and Alaska Native	Asian	Native Hawaiian and Other Pacific Islander	Some Other Race	White	Black or African American	American Indian and Alaska Native	Asian	Native Hawaiian and Other Pacific Islander	Some Other Race
Guilford County—Con.												
Fentress township—Con.												
Forest Oaks CDP (part).....	18	13	8	3	0	4	1,255	110	14	9	0	7
Pleasant Garden town (part).....	59	56	26	15	2	2	3,720	532	53	46	4	147
Friendship township.....	152	89	40	68	7	27	6,074	1,761	68	778	7	164
High Point city (part).....	106	71	31	45	2	24	4,263	1,518	52	694	2	123
Gilmer township.....	1,245	1,434	691	281	94	444	15,226	54,234	1,106	2,596	126	3,393
Greensboro city (part).....	1,245	1,434	691	281	94	444	15,226	54,234	1,106	2,596	126	3,393
Greene township.....	39	17	19	7	0	6	3,204	138	34	14	2	40
High Point township.....	1,447	1,136	524	353	64	489	39,762	31,248	1,018	4,468	102	4,538
High Point city (part).....	1,438	1,133	520	348	64	488	39,503	31,075	1,014	4,446	102	4,537
Jamestown township.....	153	82	38	53	2	33	10,230	1,507	93	717	5	276
Archdale city (part).....	4	1	2	1	0	1	256	14	7	52	0	9
High Point city (part).....	5	2	4	1	1	3	672	193	6	137	1	23
Jamestown town.....	43	36	7	8	0	18	2,769	497	21	93	2	57
Jefferson township.....	188	132	75	48	8	30	6,486	3,418	157	154	13	456
McLeansville CDP.....	7	1	3	3	0	2	964	44	5	9	0	8
Sedalia town (part).....	11	3	9	1	0	5	101	243	11	1	0	5
Madison township.....	70	38	22	14	3	25	4,113	1,337	74	37	3	228
Monroe township.....	184	82	60	31	11	59	7,521	2,054	133	136	11	855
Morehead township.....	3,842	3,136	1,378	1,238	178	1,042	120,257	59,922	2,348	9,695	303	8,383
Greensboro city (part).....	3,842	3,136	1,378	1,238	178	1,042	120,257	59,922	2,348	9,695	303	8,383
Oak Ridge township.....	123	44	36	56	1	19	10,300	653	76	367	2	146
Oak Ridge town (part).....	49	10	11	30	1	12	5,173	322	33	228	2	77
Stokesdale town (part).....	55	26	16	18	0	7	3,950	249	29	90	0	67
Summerfield town (part).....	0	0	0	0	0	0	27	2	0	0	0	0
Rock Creek township.....	187	139	75	32	6	42	8,762	2,511	110	183	17	308
Burlington city (part).....	18	12	6	3	0	10	379	265	7	12	0	19
Gibsonville town (part).....	50	30	9	10	6	7	2,400	700	14	45	9	150
Sedalia town (part).....	1	0	0	0	0	1	41	234	0	1	0	2
Whitsett town.....	2	1	1	0	0	0	539	41	1	0	0	11
Sumner township.....	137	83	61	30	4	20	7,156	1,263	150	291	7	275
Pleasant Garden town (part).....	1	0	1	0	0	0	67	3	2	0	0	0
Washington township.....	19	6	5	7	0	3	2,646	246	13	9	0	43
Halifax County.....	458	422	266	86	29	114	22,348	29,531	2,337	448	48	695
Brinkleyville township.....	31	68	67	14	5	18	405	2,998	1,802	17	5	41
Hollister CDP.....	8	10	8	2	0	3	30	170	483	2	0	6
Butterwood township.....	0	2	3	0	2	1	219	336	10	0	2	5
Conoconnara township.....	1	0	1	0	0	0	117	331	2	1	0	49
Enfield township.....	27	38	26	0	0	7	842	4,957	49	5	8	34
Enfield town.....	6	7	5	0	0	0	304	2,222	9	5	0	2
Faucett township.....	13	12	5	4	0	0	1,035	694	9	8	0	9
Halifax township.....	9	28	16	3	1	3	734	1,992	54	6	2	17
Halifax town.....	0	0	0	0	0	0	157	75	0	0	0	2
Littleton township.....	26	21	15	2	1	6	1,912	2,003	62	9	4	37
Littleton town.....	7	1	6	0	0	0	333	318	14	3	3	10
Palmyra township.....	4	3	1	0	0	2	354	700	1	5	0	28
Hobgood town.....	1	2	0	0	0	1	167	176	0	0	0	7
Roanoke Rapids township.....	262	171	101	48	15	57	13,922	8,546	260	350	20	385
Roanoke Rapids city (part).....	168	116	55	34	7	33	10,080	4,751	144	294	12	293
South Rosemary CDP.....	24	18	9	5	1	3	1,209	1,586	32	15	1	23
Roseneath township.....	5	0	0	2	0	3	283	276	1	3	0	14
Scotland Neck township.....	5	5	4	0	0	1	916	2,748	13	3	0	12
Scotland Neck town.....	4	2	2	0	0	0	639	1,408	2	3	0	11
Weldon township.....	75	74	27	13	5	16	1,609	3,950	74	41	7	64
Roanoke Rapids city (part).....	4	1	1	0	0	4	108	278	3	7	0	4
South Weldon CDP.....	5	8	6	3	4	0	110	563	14	4	4	23
Weldon town.....	39	39	16	1	0	6	459	1,209	21	8	0	12
Harnett County.....	2,902	1,864	1,128	728	199	666	81,202	25,837	2,520	1,757	338	6,938
Anderson Creek township.....	573	340	187	195	56	97	9,900	3,355	392	464	93	613
Lillington town (part).....	0	0	0	0	0	0	0	0	0	0	0	0
Averasboro township.....	199	186	105	28	9	66	7,792	4,619	251	117	17	526
Dunn city (part).....	138	146	67	20	9	36	4,789	4,086	157	97	17	329
Erwin town (part).....	0	0	0	0	0	0	0	0	0	0	0	0
Barbecue township.....	674	421	198	233	51	130	12,303	3,713	410	502	72	935
Black River township.....	174	123	70	29	12	64	7,454	1,608	203	98	19	1,232
Angier town (part).....	61	61	16	9	6	26	2,655	996	51	33	7	595
Buckhorn township.....	28	24	19	2	0	10	2,099	250	39	5	0	86
Duke township.....	105	67	59	16	4	34	4,685	962	146	34	5	295
Dunn city (part).....	0	0	0	0	0	0	2	0	0	0	0	0
Erwin town (part).....	81	58	54	9	4	29	3,335	821	93	22	5	244
Grove township.....	209	85	98	32	9	91	8,357	1,380	217	52	21	1,153
Benson town (part).....	0	0	0	0	0	0	0	0	0	0	0	0
Coats town.....	48	22	17	9	6	21	1,575	279	37	14	6	263
Erwin town (part).....	4	4	0	0	0	0	10	5	0	0	0	0
Hectors Creek township.....	79	45	32	21	2	8	4,229	607	82	38	4	249
Johnsonville township.....	450	304	187	78	35	88	7,485	2,864	278	169	65	549
Lillington township.....	64	36	28	16	3	13	2,718	1,982	78	47	13	139
Lillington town (part).....	34	16	13	13	1	8	1,571	1,110	42	42	10	79

Table 5.
Population for Selected Categories of Race: 2010—Con.

[For information on confidentiality protection, nonsampling error, and definitions, see Selected Appendixes at <www.census.gov/prod/cen2010/cph-1-a.pdf>]

State County County Subdivision Place	Race in combination with one or more other races						Race alone or in combination with one or more other races					
	White	Black or African American	American Indian and Alaska Native	Asian	Native Hawaiian and Other Pacific Islander	Some Other Race	White	Black or African American	American Indian and Alaska Native	Asian	Native Hawaiian and Other Pacific Islander	Some Other Race
Harnett County—Con.												
Neills Creek township.....	125	78	53	40	4	29	5,818	1,102	108	151	5	451
Angier town (part).....	0	0	0	0	0	0	0	0	0	0	0	0
Buies Creek CDP.....	45	30	24	19	0	15	2,348	464	44	83	1	70
Lillington town (part).....	10	10	1	0	2	4	183	188	2	0	2	25
Stewarts Creek township.....	83	63	44	10	6	14	1,772	1,890	125	20	14	63
Bunnlevel CDP.....	19	17	15	0	2	6	297	243	27	0	3	17
Erwin town (part).....	0	0	0	0	0	0	0	0	0	0	0	0
Lillington town (part).....	0	0	0	0	0	0	0	0	0	0	0	0
Upper Little River township.....	139	92	48	28	8	22	6,590	1,505	191	60	10	647
Broadway town (part).....	0	0	0	0	0	0	5	2	5	0	0	13
Lillington town (part).....	0	0	0	0	0	0	0	0	0	0	0	0
Mamers CDP.....	8	0	1	2	6	0	764	24	17	6	8	16
Haywood County.....	610	155	334	98	25	80	57,015	779	637	313	40	924
Beaverdam township.....	152	46	79	15	5	29	12,315	267	144	46	5	190
Canton town.....	68	18	38	6	4	12	4,024	95	66	11	4	102
West Canton CDP (part).....	5	0	3	1	0	1	1,198	6	8	2	0	11
Cataloochee township.....	0	0	0	0	0	0	36	0	0	1	0	0
Cecil township.....	6	0	4	1	0	1	502	1	4	2	0	1
Clyde township.....	73	27	42	9	4	9	6,283	109	62	35	7	133
Clyde town.....	7	5	3	0	0	1	1,166	29	13	5	0	18
Lake Junaluska CDP (part).....	0	0	0	0	0	0	0	0	0	0	0	0
West Canton CDP (part).....	0	0	0	0	0	0	27	0	0	0	0	0
Crabtree township.....	15	2	4	8	1	0	1,714	3	7	18	1	8
East Fork township.....	14	2	8	1	0	3	1,621	4	23	3	0	15
Fines Creek township.....	10	4	8	2	0	2	1,245	7	13	5	1	8
Iron Duff township.....	0	0	0	0	0	0	1,067	1	3	0	0	7
Lake Junaluska CDP (part).....	0	0	0	0	0	0	4	0	0	0	0	0
Ivy Hill township.....	58	16	35	14	3	2	4,713	38	67	48	4	65
Lake Junaluska CDP (part).....	1	0	1	0	0	0	393	0	7	1	0	4
Maggie Valley town.....	11	2	2	7	0	0	1,076	9	11	28	0	37
Waynesville town (part).....	0	0	0	0	0	0	6	0	0	0	0	0
Jonathan Creek township.....	28	3	18	6	0	1	3,051	13	29	14	3	36
Pigeon township.....	60	19	29	5	0	10	5,437	36	45	16	0	74
Waynesville township.....	189	36	104	37	12	21	18,635	298	235	124	19	385
Lake Junaluska CDP (part).....	12	1	4	3	1	3	2,291	9	12	11	2	13
Waynesville town (part).....	124	26	67	25	9	14	9,235	259	127	63	15	303
White Oak township.....	5	0	3	0	0	2	396	2	5	1	0	2
Henderson County.....	1,889	739	673	297	73	511	96,803	3,963	1,122	1,319	251	5,445
Blue Ridge township.....	243	61	107	19	9	83	9,715	196	188	85	23	1,231
Dana CDP.....	86	26	28	4	3	32	2,933	62	42	28	6	351
East Flat Rock CDP (part).....	1	0	1	0	0	0	83	0	1	0	0	9
Edneyville CDP (part).....	2	0	2	0	0	0	72	1	4	0	0	8
Hendersonville city (part).....	0	0	0	0	0	0	124	0	0	0	0	2
Clear Creek township.....	146	43	32	18	10	72	5,380	239	63	91	22	382
Edneyville CDP (part).....	0	0	0	0	0	0	43	4	0	0	0	19
Fruitland CDP.....	44	5	14	3	0	24	1,937	26	25	8	12	68
Hendersonville city (part).....	17	12	5	3	3	3	771	40	10	31	3	19
Crab Creek township.....	88	24	50	10	4	10	4,365	70	58	21	10	128
Etowah CDP (part).....	46	12	24	4	0	6	1,447	32	28	7	0	94
Horse Shoe CDP (part).....	0	0	0	0	0	0	0	0	0	0	0	0
Laurel Park town (part).....	0	0	0	0	0	0	20	0	0	1	0	1
Valley Hill CDP (part).....	0	0	0	0	0	0	0	0	0	0	0	0
Edneyville township.....	86	40	52	11	1	8	4,254	150	80	34	1	326
Edneyville CDP (part).....	49	22	25	7	1	4	1,910	99	42	15	1	209
Gerton CDP.....	2	0	2	0	0	0	244	5	5	1	0	1
Green River township.....	42	20	18	3	1	2	4,605	31	32	12	1	57
Flat Rock village (part).....	0	0	0	0	0	0	212	0	0	0	0	0
Saluda city (part).....	0	0	0	0	0	0	12	0	0	0	0	0
Hendersonville township.....	795	343	234	137	29	239	42,387	2,289	419	552	154	2,643
Balfour CDP.....	23	9	15	1	0	3	1,056	47	19	16	6	70
Barker Heights CDP.....	27	9	1	7	1	13	914	69	16	13	5	267
East Flat Rock CDP (part).....	142	68	43	19	5	66	4,086	274	65	52	25	584
Etowah CDP (part).....	7	2	4	1	0	0	783	6	4	8	0	0
Flat Rock village (part).....	23	11	9	5	1	0	2,870	24	14	16	1	2
Hendersonville city (part).....	246	131	40	46	8	87	9,843	1,306	94	172	49	981
Horse Shoe CDP (part).....	15	11	4	1	3	2	1,140	23	14	3	6	16
Laurel Park town (part).....	17	6	9	3	1	4	2,094	40	12	9	3	21
Mountain Home CDP.....	66	22	31	9	3	3	3,310	134	55	61	27	103
Valley Hill CDP (part).....	34	18	10	1	0	10	1,932	63	13	20	0	80
Hoopers Creek township.....	298	139	117	72	14	44	13,174	744	182	387	34	407
Fletcher town (part).....	132	64	49	31	6	12	6,477	360	84	251	13	155
Hoopers Creek CDP.....	20	7	13	1	0	1	1,038	12	18	4	0	5
Mills River township.....	191	69	63	27	5	53	12,923	244	100	137	6	271
Etowah CDP (part).....	68	31	25	10	1	6	4,377	82	32	65	2	102
Fletcher town (part).....	0	0	0	0	0	0	0	0	0	0	0	0
Horse Shoe CDP (part).....	6	4	0	1	0	1	1,142	10	7	4	0	11
Mills River town.....	93	27	29	9	4	44	6,535	143	48	58	4	122

Table 5.
Population for Selected Categories of Race: 2010—Con.

[For information on confidentiality protection, nonsampling error, and definitions, see Selected Appendixes at <www.census.gov/prod/cen2010/cph-1-a.pdf>]

State County County Subdivision Place	Race in combination with one or more other races						Race alone or in combination with one or more other races					
	White	Black or African American	American Indian and Alaska Native	Asian	Native Hawaiian and Other Pacific Islander	Some Other Race	White	Black or African American	American Indian and Alaska Native	Asian	Native Hawaiian and Other Pacific Islander	Some Other Race
Hertford County.....	195	212	162	33	10	49	8,981	15,145	436	164	15	284
Ahoskie township.....	61	68	60	14	4	19	3,034	5,339	176	93	4	94
Ahoskie town (part).....	38	36	29	9	1	8	1,471	3,394	105	72	1	58
Harrellsville township.....	11	6	8	0	0	0	617	736	11	0	0	7
Harrellsville town.....	0	0	0	0	0	0	81	25	0	0	0	0
Maneys Neck township.....	21	24	12	1	1	1	528	816	17	4	1	10
Como town.....	4	0	4	0	0	0	84	7	4	0	0	0
Murfreesboro town (part).....	0	0	0	0	0	0	0	11	0	0	0	0
Murfreesboro township.....	44	55	27	12	4	14	2,062	3,903	44	47	9	105
Murfreesboro town (part).....	22	27	6	10	4	11	1,296	1,460	13	37	5	54
St. Johns township.....	17	14	12	2	1	5	1,493	1,280	34	9	1	32
Ahoskie town (part).....	0	0	0	0	0	0	3	0	0	0	0	0
Winton township.....	41	45	43	4	0	10	1,247	3,071	154	11	0	36
Cofield village.....	5	5	6	0	0	2	37	344	27	0	0	15
Winton town.....	8	8	11	3	0	0	207	547	29	3	0	2
Hoke County.....	1,565	1,116	838	449	120	363	22,837	16,832	5,350	933	237	3,106
Allendale township.....	14	5	13	0	1	3	53	168	464	0	2	53
Antioch township.....	91	75	135	12	5	11	835	1,036	2,179	30	14	258
Red Springs town (part).....	0	0	0	0	0	0	0	0	0	0	0	0
Blue Springs township.....	21	21	25	2	1	7	395	617	484	15	1	156
Bowmore CDP.....	1	1	0	0	0	0	21	57	26	0	0	0
Fort Bragg Military Reservation township.....	0	0	0	0	0	0	0	0	0	0	0	0
McLauchlin township.....	913	604	349	332	77	209	13,101	6,805	805	675	154	1,228
Rockfish CDP.....	133	79	61	52	9	22	2,372	744	118	93	25	133
Quewhiffle township.....	120	70	83	13	2	16	2,233	1,416	392	35	3	130
Ashley Heights CDP.....	14	9	14	0	1	1	230	92	62	0	1	16
Five Points CDP.....	33	18	23	4	0	4	426	227	44	11	0	24
Raeform township.....	375	317	198	86	32	112	5,079	6,357	686	167	57	1,239
Raeform city.....	114	99	70	27	9	38	2,123	1,996	270	71	14	324
Silver City CDP.....	18	26	11	4	0	1	53	818	20	5	0	17
Stonewall township.....	31	24	35	4	2	5	1,141	433	340	11	6	42
Dundarrach CDP.....	0	0	0	0	0	0	32	6	3	0	0	0
Hyde County.....	66	37	22	7	1	5	3,784	1,873	50	23	2	147
Currituck township.....	17	12	4	1	0	2	837	230	10	5	1	64
Fairfield township.....	2	1	3	0	0	0	450	666	17	7	0	23
Fairfield CDP.....	0	0	0	0	0	0	146	112	0	0	0	0
Lake Landing township.....	25	15	3	6	0	3	1,026	738	7	9	0	30
Engelhard CDP.....	11	6	0	3	0	2	251	190	0	4	0	11
Lake Mattamuskeet UT.....	0	0	0	0	0	0	7	0	0	0	0	0
Ocracoke township.....	6	0	6	0	0	0	912	15	10	2	0	15
Ocracoke CDP.....	6	0	6	0	0	0	912	15	10	2	0	15
Swan Quarter township.....	16	9	6	0	1	0	552	224	6	0	1	15
Swan Quarter CDP.....	11	6	5	0	0	0	220	95	5	0	0	15
Iredell County.....	2,534	1,393	802	549	87	593	131,180	20,440	1,349	3,471	130	5,941
Barringer township.....	87	34	39	16	2	18	5,752	643	55	59	3	121
Mooreville town (part).....	4	0	4	0	0	0	60	0	4	1	0	4
Statesville city (part).....	0	0	0	0	0	0	0	0	0	0	0	0
Troutman town (part).....	6	2	1	5	0	0	341	54	4	9	0	5
Bethany township.....	117	61	22	19	3	47	6,216	636	53	134	4	369
Statesville city (part).....	12	5	1	1	0	11	258	128	6	15	0	59
Chambersburg township.....	176	115	64	26	4	36	9,017	1,510	108	275	5	652
Statesville city (part).....	40	31	10	6	1	4	2,611	327	16	112	1	76
Coddle Creek township.....	703	384	210	165	22	116	27,295	3,961	376	797	37	962
Mooreville town (part).....	549	331	151	116	18	96	18,413	3,491	292	630	28	859
Concord township.....	98	53	28	20	6	22	5,983	639	40	170	6	278
Statesville city (part).....	0	0	0	0	0	0	0	0	0	0	0	0
Stony Point CDP (part).....	2	0	2	0	0	0	131	4	2	6	0	15
Cool Springs township.....	36	19	12	12	5	1	3,210	485	18	85	9	150
Statesville city (part).....	0	0	0	0	0	0	0	0	0	0	0	0
Davidson township.....	419	154	134	181	10	91	30,328	1,023	233	1,224	22	461
Davidson town (part).....	6	0	0	2	0	4	279	4	0	12	0	5
Mooreville town (part).....	139	67	42	86	1	44	8,448	474	63	644	3	151
Eagle Mills township.....	20	5	9	1	1	10	1,640	145	10	2	3	135
Harmony town (part).....	0	0	0	0	0	0	80	10	0	0	0	5
Fallstown township.....	117	72	35	19	3	25	7,712	898	46	85	4	130
Troutman town (part).....	47	36	18	5	0	6	1,458	499	21	22	0	34
New Hope township.....	15	7	6	1	0	1	1,614	12	9	2	0	40
Love Valley town.....	3	1	2	0	0	0	82	1	2	0	0	8
Olin township.....	13	7	3	0	0	5	1,700	50	12	3	0	89
Sharpesburg township.....	27	11	14	0	0	4	2,475	113	19	3	0	40
Shiloh township.....	124	57	29	23	2	37	7,884	563	56	171	3	167
Statesville city (part).....	0	0	0	0	0	0	18	9	0	0	0	0
Statesville township.....	512	384	169	62	28	161	15,366	9,218	255	451	33	1,823
Statesville city (part).....	426	343	146	52	28	135	11,027	8,386	212	392	33	1,502
Turnersburg township.....	57	26	23	3	1	16	3,063	489	35	8	1	347
Harmony town (part).....	2	2	0	2	0	2	392	21	7	2	0	18
Union Grove township.....	13	4	5	1	0	3	1,925	55	24	2	0	177

Table 5.
Population for Selected Categories of Race: 2010—Con.

[For information on confidentiality protection, nonsampling error, and definitions, see Selected Appendixes at <www.census.gov/prod/cen2010/cph-1-a.pdf>]

State County County Subdivision Place	Race in combination with one or more other races						Race alone or in combination with one or more other races					
	White	Black or African American	American Indian and Alaska Native	Asian	Native Hawaiian and Other Pacific Islander	Some Other Race	White	Black or African American	American Indian and Alaska Native	Asian	Native Hawaiian and Other Pacific Islander	Some Other Race
Jackson County.....	700	161	536	92	22	92	34,189	906	4,340	440	38	1,179
Barkers Creek township.....	22	2	18	2	0	0	1,757	10	83	7	0	4
Canada township.....	8	2	3	0	1	3	629	3	11	2	1	3
Caney Fork township.....	1	1	1	0	1	0	707	2	20	2	4	5
Cashiers township.....	13	2	6	3	0	2	1,835	13	17	19	0	103
Cashiers CDP.....	1	0	0	0	0	1	138	9	0	1	0	10
Highlands town (part).....	0	0	0	0	0	0	4	0	0	0	0	0
Cullowhee township.....	124	67	60	25	5	25	8,373	590	133	133	7	350
Cullowhee CDP (part).....	84	56	42	21	4	17	5,429	498	83	96	6	232
Forest Hills village.....	4	1	2	0	1	0	340	16	4	3	1	5
Dillsboro township.....	25	4	18	2	0	5	1,441	17	41	25	0	32
Dillsboro town.....	5	0	1	0	0	4	230	1	2	0	0	4
Sylva town (part).....	0	0	0	0	0	0	15	0	0	6	0	0
Greens Creek township.....	18	6	11	6	0	0	1,384	16	28	18	0	5
Hamburg township.....	11	2	6	4	2	0	1,650	3	17	7	5	69
Glenville CDP.....	0	0	0	0	0	0	104	0	0	0	0	6
Mountain township.....	5	0	5	0	0	0	485	0	5	1	0	6
Qualla township.....	260	39	270	9	4	34	2,648	71	3,563	63	5	123
Cherokee CDP (part).....	81	10	90	2	0	14	230	16	949	23	0	28
River township.....	12	0	7	5	0	2	1,112	13	43	11	3	190
Cullowhee CDP (part).....	0	0	0	0	0	0	1	0	0	0	0	0
Savannah township.....	15	1	7	6	1	0	1,455	2	42	10	1	0
Scott Creek township.....	29	3	23	1	0	2	1,998	16	72	7	0	30
Sylva township.....	116	27	78	18	7	15	6,131	117	209	103	11	235
Sylva town (part).....	36	14	28	5	0	8	2,236	85	101	45	0	142
Webster township.....	41	5	23	11	1	4	2,584	33	56	32	1	24
Cullowhee CDP (part).....	0	0	0	0	0	0	0	0	0	0	0	0
Sylva town (part).....	0	0	0	0	0	0	5	0	0	0	0	0
Webster town.....	9	2	8	1	1	0	353	8	10	1	1	2
Johnston County.....	2,878	1,459	937	539	132	1,007	128,227	27,005	1,876	1,560	183	13,660
Banner township.....	111	53	58	4	10	47	5,121	1,128	90	25	11	603
Benson town (part).....	51	33	26	1	8	36	2,044	913	39	17	9	369
Bentonville township.....	28	17	13	3	0	18	1,294	390	41	4	0	240
Beulah township.....	33	11	16	1	1	12	3,470	618	41	10	1	209
Kerly town (part).....	10	4	4	1	1	3	754	366	10	6	1	51
Boon Hill township.....	111	45	29	16	3	38	6,214	694	54	42	6	397
Princeton town.....	17	10	5	4	2	5	819	315	14	15	2	52
Clayton township.....	523	322	173	118	18	120	22,640	6,181	297	436	22	1,803
Clayton town (part).....	232	150	74	72	10	57	9,486	3,554	132	269	12	836
Wilson's Mills town (part).....	0	0	0	0	0	0	0	0	0	0	0	0
Cleveland township.....	395	208	128	111	27	100	16,293	2,546	248	288	36	733
Elevation township.....	91	35	39	26	6	40	5,822	480	79	66	9	360
Ingrams township.....	140	47	51	12	1	70	5,281	762	106	31	1	1,000
Four Oaks town.....	54	18	20	8	0	18	1,394	355	37	12	0	184
Meadow township.....	34	12	8	1	0	19	2,818	222	25	3	1	334
Micro township.....	25	21	4	1	1	8	2,184	347	16	4	1	290
Kerly town (part).....	0	0	0	0	0	0	0	0	0	0	0	0
Micro town.....	3	3	0	0	0	0	348	58	0	1	0	37
O'Neals township.....	165	94	57	23	4	61	6,424	1,535	108	35	4	968
Zebulon town (part).....	0	0	0	0	0	0	0	0	0	0	0	0
Pine Level township.....	66	36	7	3	3	29	3,621	691	31	9	6	566
Pine Level town (part).....	26	10	4	0	2	14	1,270	264	16	2	2	168
Selma town (part).....	8	3	1	0	0	4	109	232	2	0	0	31
Pleasant Grove township.....	263	101	107	40	7	79	12,304	1,305	244	120	12	1,006
Selma township.....	215	113	56	25	12	128	5,288	2,846	101	79	21	1,812
Selma town (part).....	130	73	27	16	9	93	2,383	2,103	55	27	15	1,301
Smithfield town (part).....	19	9	3	4	0	3	922	113	6	39	3	43
Smithfield township.....	262	156	75	41	15	120	10,279	4,074	156	137	23	2,092
Pine Level town (part).....	0	0	0	0	0	0	1	5	0	0	0	0
Selma town (part).....	0	0	0	0	0	0	0	0	0	0	0	0
Smithfield town (part).....	150	106	49	30	14	68	5,490	2,988	99	83	18	1,404
Wilson's Mills town (part).....	0	0	0	0	0	0	0	0	0	0	0	0
Wilders township.....	307	125	87	87	18	85	15,618	1,685	163	214	21	751
Archer Lodge town.....	85	33	22	12	3	35	3,562	411	46	24	4	343
Clayton town (part).....	46	18	15	24	2	3	1,987	121	22	51	2	12
Wilson Mills township.....	109	63	29	27	6	33	3,556	1,501	76	57	8	496
Selma town (part).....	0	0	0	0	0	0	2	3	0	0	0	0
Smithfield town (part).....	0	0	0	0	0	0	0	0	0	0	0	0
Wilson's Mills town (part).....	41	26	11	10	3	20	1,338	724	28	18	3	226
Jones County.....	166	115	70	24	4	20	6,561	3,404	127	56	6	210
Township 1, White Oak.....	53	34	27	10	3	4	1,155	871	40	22	4	18
Maysville town.....	28	22	19	5	3	4	489	519	26	12	3	17
Township 2, Pollocksville.....	34	32	18	1	0	1	1,709	887	28	12	1	20
Pollocksville town.....	2	3	3	0	0	0	215	92	7	0	0	2
Township 3, Trenton.....	37	31	12	6	1	7	974	971	28	9	1	46
Trenton town.....	15	13	4	0	0	3	164	118	7	0	0	16
Township 4, Cypress Creek.....	1	0	0	0	0	1	814	82	4	0	0	8
Township 5, Tuckahoe.....	16	8	5	3	0	2	708	141	8	7	0	54
Township 6, Chinquapin.....	7	3	0	4	0	0	524	83	9	4	0	28

Table 5.
Population for Selected Categories of Race: 2010—Con.

[For information on confidentiality protection, nonsampling error, and definitions, see Selected Appendixes at <www.census.gov/prod/cen2010/cph-1-a.pdf>]

State County County Subdivision Place	Race in combination with one or more other races						Race alone or in combination with one or more other races					
	White	Black or African American	American Indian and Alaska Native	Asian	Native Hawaiian and Other Pacific Islander	Some Other Race	White	Black or African American	American Indian and Alaska Native	Asian	Native Hawaiian and Other Pacific Islander	Some Other Race
Jones County—Con.												
Township 7, Beaver Creek.....	18	7	8	0	0	5	677	369	10	2	0	36
Lee County.....	1,147	604	352	210	49	556	39,835	12,169	759	699	69	5,842
Township 1, Greenwood.....	210	93	73	35	20	73	7,057	1,236	147	69	22	619
Township 2, Jonesboro.....	303	141	62	37	15	208	7,365	3,315	161	131	18	2,258
Sanford city (part).....	195	100	34	30	14	146	3,130	2,559	106	82	15	1,630
Township 3, Cape Fear.....	70	33	16	8	1	28	3,391	368	41	34	2	194
Broadway town (part).....	19	12	1	2	1	7	983	135	13	16	2	76
Sanford city (part).....	0	0	0	0	0	0	0	0	0	0	0	0
Township 4, Deep River.....	14	9	4	8	0	2	1,790	324	8	17	1	40
Sanford city (part).....	0	0	0	0	0	0	2	0	0	0	0	0
Township 5, East Sanford.....	150	95	45	30	4	99	3,043	2,408	132	55	8	1,319
Sanford city (part).....	120	74	34	25	4	84	1,771	2,180	115	40	8	1,113
Township 6, West Sanford.....	338	196	126	74	7	127	13,049	3,811	224	339	15	1,250
Sanford city (part).....	288	174	103	65	7	107	11,173	3,343	182	307	14	1,065
Township 7, Pocket.....	62	37	26	18	2	19	4,140	707	46	54	3	162
Sanford city (part).....	0	0	1	1	0	0	39	29	1	1	0	6
Lenoir County.....	609	444	212	127	47	192	32,367	24,565	434	389	95	2,491
Contentnea Neck township.....	30	34	15	2	9	13	1,981	1,550	24	22	11	148
Grifton town (part).....	0	0	0	0	0	0	9	177	0	0	0	0
Falling Creek township.....	61	37	17	8	6	28	4,580	1,139	70	51	18	202
Kinston city (part).....	7	8	2	0	1	4	602	294	7	27	2	13
Institute township.....	24	7	14	2	0	2	1,833	626	33	11	0	145
Kinston township.....	185	192	74	67	18	47	6,237	14,862	119	198	28	272
Kinston city (part).....	180	187	71	66	18	45	5,700	14,342	116	191	28	248
Moseley Hall township.....	54	44	21	13	5	19	3,017	2,370	43	34	17	315
La Grange town.....	19	18	12	6	1	8	1,183	1,609	18	26	3	66
Neuse township.....	75	47	22	6	2	25	3,576	1,317	39	17	2	269
Jackson Heights CDP.....	14	10	2	0	0	2	872	240	4	0	0	39
Kinston city (part).....	0	0	0	0	0	0	35	6	0	0	0	0
Pink Hill township.....	26	15	5	5	0	11	2,305	313	25	10	0	417
Pink Hill town.....	2	2	2	0	0	2	308	161	2	0	0	85
Sand Hill township.....	19	11	6	5	0	0	1,047	160	9	7	0	54
Southwest township.....	20	5	9	0	1	6	1,266	147	14	0	1	96
Kinston city (part).....	0	0	0	0	0	0	3	1	0	0	0	0
Trent township.....	61	21	14	7	0	28	2,908	308	27	12	10	329
Vance township.....	34	20	11	7	5	10	1,711	1,656	20	14	6	182
Kinston city (part).....	3	0	0	0	1	2	61	301	0	0	2	15
Woodington township.....	20	11	4	5	1	3	1,906	117	11	13	2	62
Lincoln County.....	1,124	493	313	185	32	353	71,064	4,833	563	606	49	2,431
Catawba Springs township.....	256	94	95	60	4	39	21,087	1,014	198	232	6	292
Denver CDP.....	25	12	1	13	0	4	2,178	67	22	27	0	43
Lowesville CDP.....	27	20	7	2	0	2	2,740	156	24	23	0	31
Westport CDP.....	32	5	13	11	3	1	3,859	113	19	42	3	23
Howards Creek township.....	102	38	32	11	1	34	8,638	182	48	35	2	193
Ironton township.....	306	115	91	67	11	80	18,909	1,323	143	176	21	516
Iron Station CDP.....	8	3	6	5	1	5	678	52	11	9	4	15
Lincolnton city (part).....	14	7	6	1	3	8	948	88	6	2	3	108
Maiden town (part).....	0	0	0	0	0	0	0	0	0	0	0	0
Lincolnton township.....	407	225	76	41	14	183	16,882	2,174	124	153	16	1,282
Lincolnton city (part).....	230	152	34	22	14	116	7,325	1,504	66	79	14	658
Maiden town (part).....	0	0	0	0	0	0	0	2	0	0	0	0
North Brook township.....	53	21	19	6	2	17	5,548	140	50	10	4	148
McDowell County.....	504	222	223	74	7	87	41,258	1,930	412	425	8	1,529
Brackett township.....	5	4	0	1	0	0	468	6	2	3	0	2
Crooked Creek township.....	41	16	19	2	0	9	3,430	61	36	16	0	28
Dysartsville township.....	30	17	10	4	0	2	3,171	64	26	129	0	92
Glenwood township.....	15	1	10	5	0	1	2,379	345	21	19	0	66
Marion city (part).....	2	0	2	0	0	0	380	334	10	4	0	59
West Marion CDP (part).....	0	0	0	0	0	0	0	0	0	0	0	0
Higgins township.....	22	5	4	12	4	2	2,117	22	13	28	4	45
Marion city (part).....	4	1	4	0	0	0	23	2	4	0	0	0
Marion township.....	285	139	131	38	2	55	17,714	1,022	228	167	3	1,144
Marion city (part).....	127	72	49	18	1	34	5,729	609	81	73	1	689
West Marion CDP (part).....	10	4	7	4	0	3	1,257	64	13	11	0	17
Montford Cove township.....	17	4	8	2	0	3	2,482	23	20	3	0	30
Nebo township.....	23	5	11	4	1	4	3,449	130	21	34	1	41
Marion city (part).....	0	0	0	0	0	0	0	0	0	0	0	0
North Cove township.....	33	14	18	1	0	2	2,210	20	25	12	0	30
Old Fort township.....	33	17	12	5	0	9	3,838	237	20	14	0	51
Old Fort town.....	9	6	3	1	0	5	770	129	4	4	0	13
Macon County.....	366	97	149	66	16	84	32,177	544	314	274	20	989
Burningtown township.....	5	2	2	1	0	0	886	2	8	2	0	1
Cartoogechaye township.....	27	10	6	4	1	10	2,254	155	15	13	1	27
Cowee township.....	28	6	16	3	2	4	2,231	14	28	8	2	21
Ellijay township.....	12	5	7	2	0	1	2,587	14	13	36	1	54

Table 5.
Population for Selected Categories of Race: 2010—Con.

[For information on confidentiality protection, nonsampling error, and definitions, see Selected Appendixes at <www.census.gov/prod/cen2010/cph-1-a.pdf>]

State County County Subdivision Place	Race in combination with one or more other races						Race alone or in combination with one or more other races					
	White	Black or African American	American Indian and Alaska Native	Asian	Native Hawaiian and Other Pacific Islander	Some Other Race	White	Black or African American	American Indian and Alaska Native	Asian	Native Hawaiian and Other Pacific Islander	Some Other Race
Macon County—Con.												
Flats township.....	6	0	2	1	3	0	445	9	3	1	3	11
Franklin township.....	189	46	58	51	7	54	13,550	260	143	160	9	592
Franklin town (part).....	65	24	14	17	1	15	3,530	105	32	47	1	200
Highlands township.....	32	7	19	0	0	7	2,560	23	24	7	0	87
Highlands town (part).....	17	4	9	0	0	4	884	4	11	6	0	32
Millshoal township.....	10	4	6	3	1	0	2,703	16	28	34	2	31
Franklin town (part).....	0	0	0	0	0	0	0	0	0	0	0	0
Nantahala township.....	7	2	4	0	0	1	794	2	12	0	0	1
Smithsbridge township.....	44	14	26	1	0	7	3,661	47	35	11	0	152
Sugarfork township.....	6	1	3	0	2	0	506	2	5	2	2	12
Madison County.....	258	51	171	33	8	34	20,293	291	219	103	16	128
Township 1, North Marshall.....	27	2	20	5	1	5	2,948	6	25	12	2	28
Marshall town (part).....	8	1	6	1	1	0	665	1	9	2	2	0
Township 1, South Marshall.....	36	5	21	1	0	9	1,177	9	26	2	0	16
Marshall town (part).....	5	2	3	0	0	0	198	2	7	0	0	0
Township 2, Laurel.....	7	1	4	0	0	2	1,085	2	15	0	0	5
Township 3, Mars Hill.....	46	20	28	10	3	4	4,241	201	37	41	6	24
Mars Hill town (part).....	30	13	15	9	3	3	1,630	178	19	27	6	15
Township 4, Beech Glenn.....	56	7	45	2	0	5	3,273	21	53	11	1	26
Mars Hill town (part).....	0	0	0	0	0	0	28	3	0	0	0	0
Township 5, Walnut.....	19	3	15	1	0	1	1,761	7	21	15	1	5
Township 6, Hot Springs.....	13	0	10	0	0	3	1,248	1	10	0	0	8
Hot Springs town.....	9	0	6	0	0	3	557	1	6	0	0	5
Township 7, Ebbs Chapel.....	14	6	10	1	0	1	1,245	18	11	2	0	6
Township 8, Spring Creek.....	12	0	3	4	4	1	905	2	5	7	4	3
Township 9, Sandy Mush.....	8	2	3	1	0	2	546	3	3	1	1	5
Township 10, Grapevine.....	16	5	9	8	0	0	1,485	13	9	11	1	0
Township 11, Revere-Rice Cove.....	4	0	3	0	0	1	379	8	4	1	0	2
Martin County.....	190	152	79	24	12	54	13,209	10,803	152	95	22	488
Beargrass township.....	17	7	4	4	0	2	1,770	280	8	4	0	20
Bear Grass town.....	3	0	3	0	0	0	67	6	3	0	0	0
Cross Roads township.....	12	8	1	3	0	2	966	494	3	7	0	59
Everetts town.....	5	4	1	0	0	0	116	48	1	2	0	2
Goose Nest township.....	4	2	2	0	0	0	404	664	5	0	0	31
Oak City town.....	1	1	0	0	0	0	120	192	1	0	0	5
Griffins township.....	12	2	4	2	0	6	1,031	213	6	3	0	22
Hamilton township.....	4	6	3	2	1	2	605	930	6	4	3	5
Hamilton town.....	3	3	1	2	1	2	157	246	2	3	3	3
Hassell town.....	0	0	0	0	0	0	35	49	0	0	0	0
Jamesville township.....	26	34	18	4	2	9	1,896	764	29	6	2	41
Jamesville town.....	7	11	8	1	2	3	308	182	8	3	2	6
Poplar Point township.....	7	6	3	1	3	3	327	160	6	1	6	23
Robersonville township.....	20	16	12	3	2	5	1,150	2,194	23	15	2	98
Parmele town.....	0	0	0	0	0	0	24	254	0	0	0	0
Robersonville town.....	9	7	4	1	1	0	458	998	13	10	1	20
Williams township.....	7	2	2	1	1	3	925	298	20	2	1	18
Williamston township.....	81	69	30	4	3	22	4,135	4,806	46	53	8	171
Williamston town.....	57	50	19	4	3	15	1,964	3,491	30	30	8	64
Mecklenburg County.....	17,800	12,512	5,834	5,627	871	6,617	526,746	295,316	10,095	47,979	1,539	63,730
Township 1, Charlotte.....	14,355	10,581	4,914	4,515	734	5,710	379,739	266,822	8,397	40,918	1,315	55,638
Charlotte city.....	14,355	10,581	4,914	4,515	734	5,710	379,739	266,822	8,397	40,918	1,315	55,638
Township 2, Berryhill.....	112	43	33	21	9	57	2,409	538	56	330	11	610
Township 3, Steele Creek.....	176	111	47	45	7	71	5,738	2,345	73	481	7	425
Township 5, Providence.....	137	54	24	87	6	64	8,874	735	46	706	16	388
Matthews town (part).....	53	26	6	37	0	17	5,563	260	10	305	0	62
Weddington town (part).....	0	0	0	0	0	0	4	0	0	3	0	0
Township 6, Clear Creek.....	407	274	121	132	9	99	15,844	3,841	279	623	14	1,360
Midland town (part).....	0	0	0	0	0	0	0	0	0	0	0	0
Mint Hill town (part).....	205	107	57	79	4	45	9,897	1,526	150	437	4	612
Township 7, Crab Orchard.....	121	87	28	16	2	65	2,335	1,886	37	122	6	646
Township 8, Mallard Creek.....	82	42	21	39	4	12	2,775	991	40	289	4	91
Huntersville town (part).....	43	13	5	24	4	5	1,292	235	10	122	4	29
Township 9, Deweese.....	393	181	81	145	10	80	19,091	1,878	147	693	15	564
Cornelius town (part).....	186	87	45	60	3	47	8,071	1,004	80	293	6	329
Davidson town (part).....	166	67	35	73	7	26	9,502	758	56	368	9	150
Huntersville town (part).....	18	10	1	6	0	5	467	81	6	19	0	29
Township 10, Lemley.....	321	129	88	132	9	48	22,470	1,485	148	730	15	327
Cornelius town (part).....	160	55	41	56	5	26	14,087	569	78	375	10	182
Huntersville town (part).....	159	74	47	74	4	22	8,323	907	70	351	5	140
Township 11, Long Creek.....	247	140	82	62	23	69	8,017	2,436	145	277	25	628
Huntersville town (part).....	159	75	46	37	4	48	5,616	938	88	122	5	461
Township 12, Paw Creek.....	138	155	66	30	12	37	3,020	3,217	108	168	23	257
Township 13, Morning Star.....	641	377	159	185	16	126	26,842	4,625	318	1,351	31	1,257
Matthews town (part).....	409	233	86	124	9	61	17,134	2,608	172	1,011	18	601
Mint Hill town (part).....	179	99	48	50	5	48	8,259	1,480	94	265	11	408
Stallings town (part).....	4	0	0	0	0	4	374	16	3	6	0	4
Township 14, Pineville.....	164	106	43	38	10	68	4,805	1,770	82	296	19	732

Table 5.
Population for Selected Categories of Race: 2010—Con.

[For information on confidentiality protection, nonsampling error, and definitions, see Selected Appendixes at <www.census.gov/prod/cen2010/cph-1-a.pdf>]

State County County Subdivision Place	Race in combination with one or more other races						Race alone or in combination with one or more other races					
	White	Black or African American	American Indian and Alaska Native	Asian	Native Hawaiian and Other Pacific Islander	Some Other Race	White	Black or African American	American Indian and Alaska Native	Asian	Native Hawaiian and Other Pacific Islander	Some Other Race
Mecklenburg County—Con.												
Township 14, Pineville—Con.												
Pineville town.....	164	106	43	38	10	68	4,805	1,770	82	296	19	732
Township 15, Huntersville.....	506	232	127	180	20	111	24,787	2,747	219	995	38	807
Cornelius town (part).....	6	0	0	4	0	6	141	14	0	12	0	16
Huntersville town (part).....	494	230	125	171	20	105	23,905	2,645	213	948	37	765
Mitchell County.....	162	22	93	35	2	16	15,006	80	158	85	3	413
Bakersville township.....	29	1	14	6	1	7	1,778	10	20	6	1	24
Bakersville town.....	14	0	9	5	0	0	447	3	11	5	0	12
Bradshaw township.....	2	0	2	0	0	0	399	0	2	0	0	0
Cane Creek township.....	12	0	7	5	0	0	769	1	7	6	0	0
Fork Mountain-Little Rock Creek township.....	11	2	8	2	0	0	735	5	15	4	0	27
Grassy Creek township.....	64	14	33	15	0	5	7,827	55	80	55	0	316
Spruce Pine town.....	24	3	10	10	0	2	2,025	12	26	28	0	109
Harrell township.....	8	0	6	2	0	0	1,166	1	7	5	0	8
Poplar township.....	2	0	2	0	0	0	239	0	2	0	0	0
Red Hill township.....	4	3	1	0	0	0	360	3	1	0	0	1
Snow Creek township.....	30	2	20	5	1	4	1,733	5	24	9	2	37
Montgomery County.....	336	219	89	41	10	127	19,498	5,450	209	482	13	2,566
Biscoe township.....	116	70	18	4	1	67	3,257	1,002	55	36	2	1,553
Biscoe town (part).....	23	15	4	2	1	12	852	356	8	15	2	452
Candor town.....	20	13	3	2	0	22	480	103	19	5	0	264
Cheek Creek township.....	9	9	1	0	0	1	577	36	3	0	0	22
Eldorado township.....	14	1	3	5	3	2	1,844	17	8	10	3	5
Little River township.....	7	5	1	0	0	1	819	24	2	3	2	8
Mount Gilead township.....	33	19	16	4	1	2	1,286	1,531	27	158	1	30
Mount Gilead town (part).....	15	11	5	2	1	2	498	672	6	10	1	8
Ophir township.....	3	1	0	3	0	1	633	2	1	7	0	2
Pee Dee township.....	8	11	7	2	0	3	1,202	152	13	65	0	18
Mount Gilead town (part).....	0	0	0	0	0	0	4	0	0	0	0	0
Rocky Springs township.....	25	28	9	2	0	12	971	946	17	18	0	456
Star township.....	42	16	12	2	3	27	2,825	189	19	18	3	145
Biscoe town (part).....	0	0	0	0	0	0	35	7	0	0	0	2
Star town.....	24	11	2	0	3	20	708	96	7	2	3	90
Troy township.....	68	57	20	12	2	11	4,362	1,518	55	104	2	318
Troy town.....	40	40	14	5	1	1	1,919	1,053	36	37	1	196
Uwharrie township.....	11	2	2	7	0	0	1,722	33	9	63	0	9
Moore County.....	1,310	679	529	308	56	240	72,223	12,518	1,261	1,062	120	2,666
Township 1, Carthage.....	125	61	59	11	8	16	5,544	1,169	121	58	8	66
Carthage town (part).....	54	29	20	3	6	9	1,607	557	35	18	6	37
Township 2, Bensalem.....	34	19	18	1	0	11	2,380	605	38	15	0	324
Robbins town (part).....	0	0	0	0	0	0	1	0	0	0	0	0
Seven Lakes CDP (part).....	0	0	0	0	0	0	0	0	0	0	0	0
Township 3, Sheffield.....	43	28	13	0	1	14	4,697	373	35	13	19	684
Robbins town (part).....	15	11	0	0	0	7	698	35	7	0	17	230
Township 4, Ritter.....	34	18	6	4	0	12	2,373	247	18	5	16	131
Robbins town (part).....	4	3	0	1	0	0	111	7	0	1	0	12
Township 5, Deep River.....	1	1	0	0	0	0	365	41	0	0	0	4
Township 6, Greenwood.....	97	50	38	5	1	13	3,330	464	86	20	1	81
Cameron town.....	11	5	5	2	0	0	214	69	11	3	0	0
Township 7, McNeill.....	251	104	79	89	13	42	15,384	2,595	196	238	22	453
Carthage town (part).....	0	0	0	0	0	0	6	0	0	0	0	0
Pinehurst village (part).....	3	0	3	0	0	0	258	1	3	0	0	0
Southern Pines town (part).....	89	44	20	36	5	13	6,864	1,988	66	111	8	159
Vass town.....	7	6	7	1	0	1	580	100	26	1	1	23
Whispering Pines village.....	38	7	11	14	2	7	2,834	44	17	43	5	25
Township 8, Sandhills.....	339	235	137	87	17	57	11,860	4,413	409	314	32	454
Aberdeen town.....	150	100	58	42	2	27	4,461	1,666	140	155	2	122
Foxfire village (part).....	0	0	0	0	0	0	8	0	0	0	0	0
Pinebluff town.....	34	14	13	4	0	8	1,120	172	34	11	0	38
Pinehurst village (part).....	0	0	0	0	0	0	3	10	0	0	0	0
Southern Pines town (part).....	41	51	31	12	4	9	1,953	1,066	57	40	9	26
Township 9, Mineral Springs.....	268	114	123	91	12	53	23,142	2,179	257	340	15	319
Carthage town (part).....	0	0	0	0	0	0	0	0	0	0	0	0
Foxfire village (part).....	4	2	3	1	0	0	806	79	6	5	0	3
Pinehurst village (part).....	131	57	52	53	8	19	12,055	540	105	220	9	88
Seven Lakes CDP (part).....	35	17	25	18	0	4	4,651	165	34	54	0	34
Southern Pines town (part).....	0	0	0	0	0	0	161	0	2	1	0	3
Taylor town.....	6	5	2	5	0	4	237	474	5	11	0	7
Township 10, Little River.....	118	49	56	20	4	22	3,148	432	101	59	7	150
Nash County.....	1,154	971	581	207	54	309	54,685	36,621	1,238	954	73	3,986
Bailey township.....	73	55	16	16	5	24	2,907	990	35	26	5	530
Bailey town.....	7	3	3	2	0	1	382	119	3	2	0	71
Castalia township.....	29	31	14	1	0	6	1,294	673	32	12	0	61
Castalia town.....	7	4	3	0	0	3	146	105	9	5	0	13
Coopers township.....	38	8	14	3	0	16	3,244	224	29	6	0	162
Dry Wells township.....	62	39	26	3	1	23	2,358	970	63	16	2	374

Table 5.
Population for Selected Categories of Race: 2010—Con.

[For information on confidentiality protection, nonsampling error, and definitions, see Selected Appendixes at <www.census.gov/prod/cen2010/cph-1-a.pdf>]

State County County Subdivision Place	Race in combination with one or more other races						Race alone or in combination with one or more other races					
	White	Black or African American	American Indian and Alaska Native	Asian	Native Hawaiian and Other Pacific Islander	Some Other Race	White	Black or African American	American Indian and Alaska Native	Asian	Native Hawaiian and Other Pacific Islander	Some Other Race
Nash County—Con.												
Dry Wells township—Con.												
Middlesex town.....	17	16	9	0	0	1	450	259	15	0	1	120
Ferrells township.....	47	28	32	4	2	10	2,134	559	43	9	3	267
Griffins township.....	39	46	26	0	1	7	1,129	1,670	89	2	1	65
Jackson township.....	34	21	17	4	1	29	1,925	520	39	6	1	706
Mannings township.....	72	55	42	6	0	20	3,164	1,928	72	20	2	265
Momeyer town.....	3	3	0	0	0	0	202	22	0	0	2	1
Spring Hope town.....	15	19	12	0	0	1	634	639	21	7	0	44
Nashville township.....	87	108	67	8	2	13	6,087	3,998	128	47	4	126
Nashville town (part).....	42	62	37	4	2	6	2,781	2,499	69	26	3	52
Red Oak town (part).....	0	0	0	0	0	0	0	0	0	0	0	0
North Whitakers township.....	29	28	15	6	1	2	1,007	1,432	34	12	1	26
Whitakers town (part).....	1	2	1	0	0	0	128	204	2	3	0	7
Oak Level township.....	95	50	28	15	2	11	4,354	2,328	69	94	5	246
Nashville town (part).....	0	0	0	0	0	0	3	0	0	0	0	0
Rocky Mount city (part).....	58	32	15	14	2	6	1,043	1,542	41	67	2	198
Red Oak township.....	22	14	19	7	3	3	3,157	351	58	17	3	30
Dortches town (part).....	0	0	0	0	0	0	115	1	0	0	0	4
Red Oak town (part).....	18	14	18	4	3	3	2,634	313	44	14	3	26
Rocky Mount township.....	153	155	73	33	10	36	5,892	10,064	157	125	14	242
Rocky Mount city (part).....	101	116	62	23	9	19	2,812	8,999	136	67	12	143
Sharpsburg town (part).....	28	17	4	7	0	6	686	555	6	19	0	17
South Whitakers township.....	50	53	36	14	11	20	1,366	1,638	63	34	12	190
Dortches town (part).....	0	0	0	0	0	0	3	0	0	0	0	0
Red Oak town (part).....	0	0	0	0	0	0	108	18	3	0	0	5
Rocky Mount city (part).....	40	31	14	6	2	9	796	1,042	32	26	3	155
Stony Creek township.....	324	280	156	87	15	89	14,667	9,276	327	528	20	696
Dortches town (part).....	8	13	12	0	0	0	556	238	14	5	0	16
Red Oak town (part).....	1	0	0	1	0	0	267	15	1	8	0	3
Rocky Mount city (part).....	312	267	141	86	15	89	13,180	8,913	304	514	20	669
New Hanover County.....	3,410	1,840	1,209	1,033	234	756	163,708	31,747	2,214	3,443	364	5,608
Cape Fear township.....	337	216	122	58	20	68	13,850	3,922	271	219	32	519
Blue Clay Farms CDP.....	1	1	0	0	0	0	18	14	0	1	0	1
Castle Hayne CDP.....	18	13	2	2	1	1	984	170	9	7	1	50
Hightsville CDP.....	14	8	9	0	0	0	475	253	20	2	0	5
Kings Grant CDP (part).....	13	15	4	2	6	6	1,145	210	13	13	9	36
Murraysville CDP (part).....	51	30	20	14	1	10	2,398	248	27	54	1	35
Northchase CDP.....	82	49	19	15	3	14	3,026	623	47	79	3	62
Skipppers Corner CDP.....	51	27	20	6	4	14	2,041	597	61	16	5	129
Wrightsboro CDP (part).....	93	65	47	18	5	19	3,027	1,712	88	36	13	148
Federal Point township.....	345	140	115	115	20	60	23,776	1,145	269	324	32	331
Carolina Beach town.....	77	27	36	14	3	9	5,560	68	76	36	6	45
Kure Beach town.....	17	6	7	4	1	0	1,969	23	14	16	1	7
Myrtle Grove CDP (part).....	52	21	17	10	4	15	4,020	188	41	30	7	52
Sea Breeze CDP.....	24	17	9	6	2	5	1,760	179	21	28	3	11
Silver Lake CDP (part).....	10	7	3	3	0	1	1,094	107	9	28	1	60
Harnett township.....	533	239	139	220	62	91	32,770	3,473	268	788	83	842
Bayshore CDP.....	41	17	13	12	1	4	3,206	102	18	50	2	60
Kings Grant CDP (part).....	109	64	30	34	20	17	5,292	1,032	77	111	28	313
Murraysville CDP (part).....	198	107	39	81	20	47	9,165	1,832	77	317	28	354
Ogden CDP.....	91	30	33	44	17	13	6,479	150	57	119	20	59
Porters Neck CDP.....	75	16	16	42	3	10	5,791	255	27	165	4	45
Wrightsboro CDP (part).....	0	0	0	0	0	0	0	0	0	0	0	0
Wrightsville Beach town.....	15	3	8	5	1	0	2,440	11	12	21	1	8
Masonboro township.....	268	116	71	74	21	71	13,099	920	130	283	28	633
Myrtle Grove CDP (part).....	56	26	16	23	9	11	4,342	144	21	106	13	46
Silver Lake CDP (part).....	111	50	23	11	2	47	3,383	444	50	31	4	524
Wilmington township.....	1,927	1,129	762	566	111	466	80,213	22,287	1,276	1,829	189	3,283
Wilmington city.....	1,927	1,129	762	566	111	466	80,213	22,287	1,276	1,829	189	3,283
Northampton County.....	149	154	93	15	6	31	8,817	13,049	194	54	8	212
Gaston township.....	46	48	16	4	4	13	2,440	3,461	48	25	4	64
Gaston town.....	10	7	1	2	4	1	667	460	10	6	4	19
Jackson township.....	2	3	1	0	0	0	408	570	2	0	0	3
Jackson town (part).....	1	1	0	0	0	0	290	220	1	0	0	3
Kirby township.....	27	20	24	1	1	3	2,110	1,567	35	3	1	25
Conway town.....	11	6	8	1	1	1	423	405	8	1	1	14
Severn town.....	0	1	0	0	0	1	189	87	0	0	0	1
Oconeechee township.....	13	20	7	1	0	3	221	1,931	17	1	2	4
Garysburg town.....	9	13	4	0	0	0	34	1,021	14	0	1	0
Pleasant Hill township.....	0	2	1	1	0	0	173	424	8	1	0	0
Rich Square township.....	23	21	21	5	1	7	1,106	2,068	45	11	1	24
Rich Square town.....	9	3	3	0	0	7	353	603	7	0	0	7
Woodland town.....	8	1	8	0	0	0	406	383	14	4	0	11
Roanoke township.....	15	18	12	3	0	2	763	1,316	22	12	0	55
Lasker town.....	3	0	1	2	0	0	96	18	1	6	0	4
Seaboard township.....	7	8	4	0	0	1	550	941	8	1	0	4
Jackson town (part).....	0	0	0	0	0	0	0	0	0	0	0	0
Seaboard town.....	7	7	4	0	0	0	156	478	5	1	0	1

Table 5.
Population for Selected Categories of Race: 2010—Con.

[For information on confidentiality protection, nonsampling error, and definitions, see Selected Appendixes at <www.census.gov/prod/cen2010/cph-1-a.pdf>]

State County County Subdivision Place	Race in combination with one or more other races						Race alone or in combination with one or more other races					
	White	Black or African American	American Indian and Alaska Native	Asian	Native Hawaiian and Other Pacific Islander	Some Other Race	White	Black or African American	American Indian and Alaska Native	Asian	Native Hawaiian and Other Pacific Islander	Some Other Race
Northampton County—Con.												
Wiccacanee township.....	16	14	7	0	0	2	1,046	771	9	0	0	33
Onslow County.....	6,524	3,754	1,659	2,402	544	1,410	138,114	31,426	2,897	5,757	1,031	7,089
Camp Lejeune UT.....	1,080	574	271	404	110	248	23,504	3,955	540	938	199	1,372
Holly Ridge town (part).....	0	0	0	0	0	0	0	0	0	0	0	0
Jacksonville city (part).....	1,055	567	262	392	105	246	22,344	3,856	511	902	191	1,332
Sneads Ferry CDP (part).....	0	0	0	0	0	0	4	0	0	0	0	0
Hofmann Forest UT.....	0	0	0	0	0	0	5	0	0	0	0	0
Jacksonville township.....	2,764	1,839	692	1,024	218	609	49,104	17,557	1,147	2,765	448	3,292
Half Moon CDP (part).....	366	217	74	146	41	65	5,651	1,887	130	324	72	289
Jacksonville city (part).....	1,621	1,176	386	635	119	402	27,785	11,936	639	1,873	241	2,181
Piney Green CDP (part).....	0	0	0	0	0	0	0	0	0	0	0	0
Pumpkin Center CDP.....	103	54	26	53	23	30	1,628	439	42	127	46	93
Richlands township.....	653	338	179	164	50	164	17,235	2,761	293	357	82	701
Half Moon CDP (part).....	14	7	2	2	0	3	418	73	2	6	0	4
Richlands town.....	62	31	18	27	8	14	1,185	307	22	42	10	42
Stump Sound township.....	451	194	153	152	22	56	15,636	1,273	263	301	49	344
Holly Ridge town (part).....	35	23	10	10	0	3	1,118	131	12	23	1	25
North Topsail Beach town.....	2	2	2	2	0	0	703	15	6	12	3	8
Sneads Ferry CDP (part).....	42	12	13	22	2	7	2,483	110	22	43	3	31
Surf City town (part).....	4	0	4	0	0	0	291	1	4	0	0	0
Swansboro township.....	689	277	154	295	45	132	17,411	1,361	281	592	91	501
Swansboro town.....	88	44	13	33	4	6	2,481	137	24	81	5	30
White Oak township.....	887	532	210	363	99	201	15,219	4,519	373	804	162	879
Jacksonville city (part).....	0	0	0	0	0	0	7	6	0	0	0	0
Piney Green CDP (part).....	656	411	133	279	83	152	9,076	3,389	229	653	140	713
Orange County.....	2,982	1,217	967	1,230	100	614	102,477	17,145	1,537	10,253	141	5,955
Bingham township.....	115	37	62	24	0	31	5,594	682	83	69	3	236
Cedar Grove township.....	87	47	30	9	2	21	3,904	1,139	73	24	2	179
Chapel Hill township.....	2,059	781	528	1,062	67	406	66,513	9,427	838	9,700	91	3,955
Carrboro town.....	485	185	131	226	20	123	14,376	2,154	213	1,822	28	1,594
Chapel Hill town (part).....	1,309	511	277	727	40	242	40,605	5,833	449	7,359	54	1,712
Durham city (part).....	0	0	0	0	0	0	5	1	0	0	0	0
Cheeks township.....	146	107	66	27	5	29	7,122	1,946	106	91	15	231
Efland CDP.....	3	1	3	1	0	0	461	235	3	7	7	25
Mebane city (part).....	39	39	12	10	1	8	1,334	396	16	44	4	56
Eno township.....	202	76	91	39	13	60	6,143	632	139	100	13	729
Durham city (part).....	3	0	3	0	0	0	16	8	3	0	0	0
Hillsborough town (part).....	0	0	0	0	0	0	0	0	0	0	0	0
Hillsborough township.....	329	149	176	60	13	55	10,076	3,045	273	243	16	568
Hillsborough town (part).....	96	74	54	30	9	15	3,926	1,867	92	131	11	213
Little River township.....	44	20	14	9	0	12	3,125	274	25	26	1	57
Pamlico County.....	166	94	47	33	4	29	10,198	2,726	124	83	15	192
Township 1.....	31	25	9	1	0	0	2,376	283	27	12	1	32
Grantsboro town (part).....	0	0	0	0	0	0	154	33	1	3	0	4
Township 2.....	35	22	9	7	1	8	2,493	396	20	17	1	24
Oriental town.....	10	9	3	0	0	0	842	60	4	3	0	2
Township 3.....	39	22	13	9	0	7	1,915	585	21	19	0	53
Alliance town.....	6	5	1	0	0	0	632	128	3	3	0	16
Bayboro town (part).....	14	5	2	7	0	2	354	327	4	12	0	6
Grantsboro town (part).....	11	6	6	2	0	2	424	43	10	3	0	28
Stonewall town.....	6	4	4	0	0	3	221	61	4	1	0	3
Township 4.....	23	11	6	6	1	5	1,146	1,083	22	11	3	31
Bayboro town (part).....	0	0	0	0	0	0	193	367	14	1	0	0
Hobucken CDP.....	1	0	1	0	0	0	128	0	1	0	0	1
Mesic town.....	0	0	0	0	0	0	86	133	0	0	0	1
Vandemere town.....	7	4	0	0	0	3	126	120	1	1	2	11
Township 5.....	38	14	10	10	2	9	2,268	379	34	24	10	52
Arapahoe town.....	8	3	2	2	1	0	499	33	3	2	9	18
Minnesott Beach town.....	6	1	1	6	1	0	421	9	2	11	1	5
Pasquotank County.....	716	529	215	206	42	148	23,775	15,884	356	660	61	885
Elizabeth City township.....	172	191	60	32	15	46	4,413	6,882	108	133	24	445
Elizabeth City city (part).....	169	191	59	31	14	46	4,171	6,828	107	132	23	423
Mount Hermon township.....	138	75	38	49	6	34	4,719	2,043	63	133	10	135
Elizabeth City city (part).....	37	30	12	7	1	9	1,096	629	15	20	2	34
Newland township.....	72	43	22	5	5	17	1,704	1,097	31	10	6	30
Nixonton township.....	161	109	46	61	14	25	5,534	3,443	73	180	16	139
Elizabeth City city (part).....	74	62	24	36	4	21	1,659	2,538	36	97	4	67
Providence township.....	154	103	42	54	0	26	5,969	2,193	74	187	2	122
Elizabeth City city (part).....	25	14	4	8	0	5	724	391	8	62	0	26
Salem township.....	19	8	7	5	2	0	1,436	226	7	17	3	14
Pender County.....	816	404	372	141	39	171	40,572	9,673	663	348	57	1,913
Burgaw township.....	117	71	63	12	3	14	5,465	2,598	114	35	8	329
Burgaw town.....	55	34	29	4	1	11	2,139	1,568	61	21	5	148
St. Helena village.....	1	0	1	0	0	0	292	83	4	0	0	11
Canetuck township.....	7	11	4	0	3	0	211	146	5	0	3	19

Table 5.
Population for Selected Categories of Race: 2010—Con.

[For information on confidentiality protection, nonsampling error, and definitions, see Selected Appendixes at <www.census.gov/prod/cen2010/cph-1-a.pdf>]

State County County Subdivision Place	Race in combination with one or more other races						Race alone or in combination with one or more other races					
	White	Black or African American	American Indian and Alaska Native	Asian	Native Hawaiian and Other Pacific Islander	Some Other Race	White	Black or African American	American Indian and Alaska Native	Asian	Native Hawaiian and Other Pacific Islander	Some Other Race
Pender County—Con.												
Caswell township.....	23	13	10	4	0	7	1,016	348	12	7	0	65
Atkinson town (part).....	2	1	0	0	0	1	255	24	0	0	0	22
Columbia township.....	25	14	13	3	2	11	924	1,186	24	7	3	194
Atkinson town (part).....	0	0	0	0	0	0	0	0	0	0	0	0
Grady township.....	51	12	27	8	3	13	1,483	809	48	11	3	71
Holly township.....	36	27	23	3	0	1	1,413	920	40	9	0	26
Long Creek township.....	25	17	12	1	0	7	1,748	427	26	10	0	63
Rocky Point township.....	182	76	95	29	10	49	5,465	1,052	161	51	12	753
Rocky Point CDP.....	43	17	25	5	1	13	1,032	203	38	13	3	367
Topsail township.....	281	130	101	72	14	37	19,829	1,158	199	204	20	175
Hampstead CDP.....	52	26	12	5	1	10	3,803	225	19	24	1	64
Surf City town (part).....	12	5	3	5	1	4	1,501	21	6	27	4	18
Topsail Beach town.....	3	1	1	1	1	0	358	7	3	2	1	1
Union township.....	69	33	24	9	4	32	3,018	1,029	34	14	8	218
Wallace town (part).....	0	0	0	0	0	0	0	0	0	0	0	0
Watha town.....	3	1	2	0	0	0	164	16	3	0	0	10
Perquimans County.....	151	92	55	35	5	24	9,845	3,439	96	73	7	181
Belvidere township.....	12	7	4	1	0	6	1,055	245	4	2	1	10
Bethel township.....	37	23	17	9	1	4	3,019	793	32	14	2	36
Hertford town (part).....	3	5	3	2	0	0	70	272	3	2	0	0
Hertford township.....	28	14	9	6	2	8	1,565	946	16	15	2	92
Hertford town (part).....	20	11	5	6	2	7	950	775	8	14	2	81
New Hope township.....	44	34	12	11	0	5	2,431	549	29	26	0	25
Parkville township.....	30	14	13	8	2	1	1,775	906	15	16	2	18
Hertford town (part).....	0	0	0	0	0	0	0	0	0	0	0	0
Winfall town.....	6	2	2	1	0	1	346	240	4	6	0	4
Person County.....	512	383	177	50	21	95	27,480	11,029	443	166	25	963
Allensville township.....	37	29	13	2	0	1	2,044	1,063	26	5	0	40
Bushy Fork township.....	50	30	18	3	1	11	1,939	523	25	4	1	84
Cunningham township.....	14	12	8	1	1	0	1,224	524	12	4	1	23
Flat River township.....	105	72	40	4	5	17	5,945	1,079	85	28	5	119
Rougemont CDP (part).....	2	0	2	0	0	0	106	16	2	0	0	0
Roxboro city (part).....	0	0	0	0	0	0	17	0	0	0	0	0
Holloway township.....	20	13	8	6	0	1	1,679	577	93	14	0	23
Mount Tirzah township.....	34	14	20	9	2	2	2,830	453	33	19	3	46
Rougemont CDP (part).....	5	5	5	0	0	0	20	9	5	0	0	1
Olive Hill township.....	20	12	6	4	0	3	2,057	334	15	9	0	25
Roxboro township.....	227	196	61	20	12	60	8,654	6,114	144	79	15	578
Roxboro city (part).....	143	125	45	8	4	43	3,879	4,042	99	39	6	475
Woodsdale township.....	5	5	3	1	0	0	1,108	362	10	4	0	25
Roxboro city (part).....	0	0	0	0	0	0	0	0	0	0	0	0
Pitt County.....	2,698	1,960	779	829	143	668	101,773	59,217	1,361	3,442	240	5,804
Arthur township.....	119	72	38	46	3	9	3,348	2,591	53	86	7	116
Bell Arthur CDP.....	9	6	5	1	0	4	297	162	5	6	0	11
Greenville city (part).....	51	28	7	23	0	1	643	793	18	49	0	18
Ayden township.....	105	91	35	7	4	12	4,383	2,916	76	28	6	250
Ayden town (part).....	73	63	23	5	0	2	2,441	2,443	51	17	1	61
Belvoir township.....	223	155	39	33	14	127	3,091	4,961	83	72	40	1,388
Belvoir CDP.....	5	6	0	0	0	3	189	115	3	0	0	8
Greenville city (part).....	34	36	14	15	0	12	167	1,170	15	17	0	209
Bethel township.....	14	10	9	0	0	3	1,030	1,379	20	5	1	54
Bethel town.....	4	1	3	0	0	2	617	940	7	4	1	13
Carolina township.....	21	17	3	5	6	14	1,297	662	15	6	9	114
Greenville city (part).....	0	0	0	0	0	0	0	48	0	0	0	0
Stokes CDP.....	5	2	0	2	0	1	304	72	1	3	0	1
Chicod township.....	92	47	40	22	1	18	5,575	813	63	57	9	240
Falkland township.....	47	36	20	14	6	12	2,294	1,280	26	74	12	65
Falkland town.....	3	1	0	0	0	4	70	19	0	2	0	9
Greenville city (part).....	11	15	11	3	1	1	793	622	15	33	7	11
Farmville township.....	61	46	14	23	0	16	3,537	2,926	24	48	0	250
Farmville town.....	22	26	11	15	0	5	2,260	2,339	18	35	0	42
Fountain township.....	21	22	10	1	1	7	883	465	10	1	1	28
Fountain town.....	4	12	7	1	1	1	203	225	7	1	1	4
Greenville township.....	768	632	231	298	45	186	25,860	22,204	423	1,305	62	844
Greenville city (part).....	762	627	230	296	40	181	25,480	21,608	421	1,287	57	819
Grifton township.....	112	86	9	12	9	37	3,096	1,602	31	26	10	269
Ayden town (part).....	0	0	0	0	0	0	2	2	0	0	0	0
Grifton town (part).....	53	43	6	8	1	16	1,400	935	8	9	1	143
Grimesland township.....	182	113	60	39	8	35	8,654	2,580	100	140	15	487
Greenville city (part).....	31	21	7	4	0	12	791	325	12	44	0	67
Grimesland town.....	8	5	3	0	0	0	273	152	3	0	0	21
Simpson village.....	3	3	0	0	0	0	255	157	0	0	0	7
Pactolus township.....	118	92	36	15	4	28	4,477	3,044	66	83	7	628
Greenville city (part).....	37	34	13	10	0	4	1,259	615	24	50	0	70
Swift Creek township.....	24	13	5	6	0	6	1,507	150	5	7	2	26
Winterville township.....	791	528	230	308	42	158	32,741	11,644	366	1,504	59	1,045
Greenville city (part).....	505	353	150	184	25	112	19,877	7,205	230	1,080	36	618

Table 5.
Population for Selected Categories of Race: 2010—Con.

[For information on confidentiality protection, nonsampling error, and definitions, see Selected Appendixes at <www.census.gov/prod/cen2010/cph-1-a.pdf>]

State County County Subdivision Place	Race in combination with one or more other races						Race alone or in combination with one or more other races					
	White	Black or African American	American Indian and Alaska Native	Asian	Native Hawaiian and Other Pacific Islander	Some Other Race	White	Black or African American	American Indian and Alaska Native	Asian	Native Hawaiian and Other Pacific Islander	Some Other Race
Pitt County—Con.												
Winterville township—Con.												
Winterville town.....	139	104	33	63	8	20	5,964	3,037	64	262	11	122
Polk County.....	273	105	125	46	5	39	18,906	1,023	197	114	7	567
Columbus township.....	88	37	39	12	0	20	6,057	153	74	45	2	244
Columbus town (part).....	23	11	13	0	0	7	835	47	42	7	0	98
Cooper Gap township.....	31	5	18	6	0	3	2,125	28	36	9	0	40
Green Creek township.....	48	23	17	10	1	5	3,163	349	27	20	1	99
Saluda township.....	20	0	12	3	0	5	1,939	21	14	6	0	12
Saluda city (part).....	7	0	2	1	0	4	677	19	4	3	0	5
Tryon township.....	51	28	16	7	4	6	3,348	357	19	18	4	61
Tryon town.....	25	10	9	7	4	2	1,341	281	10	13	4	28
White Oak township.....	35	12	23	8	0	0	2,274	115	27	16	0	111
Columbus town (part).....	0	0	0	0	0	0	0	0	0	0	0	0
Randolph County.....	2,200	987	719	279	72	717	123,369	9,163	1,671	1,710	105	8,278
Asheboro township.....	519	291	143	55	19	188	16,801	3,441	320	412	29	3,183
Asheboro city (part).....	471	265	123	48	19	172	13,388	2,901	285	314	29	2,918
Back Creek township.....	40	13	20	2	0	9	4,935	97	38	42	3	59
Asheboro city (part).....	0	0	0	0	0	0	89	4	0	0	0	0
Randleman city (part).....	0	0	0	0	0	0	9	0	0	0	0	0
Brower township.....	14	6	11	2	0	4	1,252	134	12	8	1	21
Cedar Grove township.....	122	31	22	20	3	57	7,832	253	72	41	6	873
Asheboro city (part).....	2	0	2	0	0	0	267	23	3	2	0	11
Coleridge township.....	27	16	9	2	0	4	2,157	102	18	12	0	31
Columbia township.....	134	72	47	13	2	44	5,701	893	114	56	2	414
Franklinville town (part).....	0	0	0	0	0	0	0	0	0	0	0	0
Ramseur town (part).....	45	21	14	5	0	17	1,324	235	31	28	0	126
Staley town.....	28	8	9	1	1	13	343	40	13	4	1	23
Concord township.....	21	15	7	13	0	1	2,523	42	13	47	0	17
Asheboro city (part).....	0	0	0	0	0	0	0	0	0	0	0	0
Franklinville township.....	195	105	58	24	4	73	8,752	533	132	76	4	816
Asheboro city (part).....	56	18	5	11	0	29	1,439	124	32	44	0	353
Franklinville town (part).....	21	12	2	1	0	6	908	135	2	1	0	139
Ramseur town (part).....	0	0	0	0	0	0	0	0	0	0	0	0
Randleman city (part).....	0	0	0	0	0	0	16	0	0	0	0	2
Grant township.....	57	18	23	8	1	12	5,504	307	68	49	5	464
Asheboro city (part).....	2	0	1	0	0	1	383	31	9	7	1	254
Level Cross township.....	89	40	42	6	2	14	3,552	270	86	26	2	134
Randleman city (part).....	0	0	0	0	0	0	33	0	0	0	0	0
Liberty township.....	146	73	47	14	1	44	4,737	811	94	25	1	288
Liberty town.....	85	47	24	12	0	30	1,874	588	52	18	0	224
New Hope township.....	6	2	0	1	2	1	1,178	12	0	2	2	10
New Market township.....	97	26	48	11	1	26	6,290	139	109	54	4	129
Archdale city (part).....	0	0	0	0	0	0	0	0	0	0	0	0
Randleman city (part).....	0	0	0	0	0	0	0	0	0	0	0	0
Pleasant Grove township.....	1	3	1	0	1	1	559	10	1	0	1	4
Providence township.....	93	34	40	18	1	12	6,509	133	118	41	3	83
Randleman township.....	215	74	30	20	24	130	7,956	626	91	87	29	997
Asheboro city (part).....	87	32	2	7	21	65	2,020	233	23	45	25	493
Randleman city (part).....	72	27	22	10	2	28	3,564	268	47	28	2	225
Richland township.....	62	23	33	2	2	16	3,524	185	40	11	3	120
Seagrove town.....	7	3	1	1	0	4	221	9	1	1	0	4
Tabernacle township.....	63	20	34	9	2	3	6,374	85	83	14	2	50
Trinity township.....	270	109	91	59	7	72	24,486	1,042	218	688	7	472
Archdale city (part).....	143	62	42	34	4	35	9,911	510	100	530	4	190
High Point city (part).....	0	0	0	0	0	0	8	0	0	0	0	3
Thomasville city (part).....	0	0	0	0	0	0	227	25	0	7	0	5
Trinity city.....	44	18	13	16	1	8	6,111	341	41	96	1	74
Union township.....	29	16	13	0	0	6	2,747	48	44	19	1	113
Richmond County.....	822	414	493	87	37	163	28,894	14,683	1,666	518	63	1,863
Beaverdam township.....	62	23	34	5	1	28	1,956	1,523	95	31	1	148
Hoffman town.....	6	5	3	0	0	0	225	336	27	4	0	3
Black Jack township.....	4	0	4	0	0	0	480	3	13	0	0	21
Marks Creek township.....	287	159	207	31	14	34	8,426	4,785	689	123	25	250
Dobbins Heights town.....	6	14	5	6	1	2	98	747	15	9	7	7
Hamlet city (part).....	96	75	51	13	5	17	3,651	2,427	150	61	5	111
Rockingham city (part).....	0	0	0	0	0	0	0	0	0	0	0	0
Mineral Springs township.....	74	45	32	5	9	26	2,242	1,190	90	34	9	434
Ellerbe town.....	20	27	9	2	6	1	531	439	16	7	6	90
Norman town.....	1	0	1	0	0	0	83	27	9	0	0	20
Rockingham township.....	211	107	114	36	9	37	9,638	5,044	430	262	15	623
Hamlet city (part).....	2	0	1	0	0	3	34	26	11	0	0	154
Rockingham city (part).....	138	90	69	26	4	17	5,155	3,221	213	213	5	250
Steeles township.....	5	1	4	1	0	1	306	149	8	2	0	8
Wolf Pit township.....	179	79	98	9	4	37	5,846	1,989	341	66	13	379
Cordova CDP.....	21	7	12	0	1	1	1,487	223	50	21	3	12
East Rockingham CDP.....	90	28	46	7	3	24	2,710	654	178	29	10	257
Rockingham city (part).....	19	11	6	0	0	3	484	137	26	12	0	43

Table 5.
Population for Selected Categories of Race: 2010—Con.

[For information on confidentiality protection, nonsampling error, and definitions, see Selected Appendixes at <www.census.gov/prod/cen2010/cph-1-a.pdf>]

State County County Subdivision Place	Race in combination with one or more other races						Race alone or in combination with one or more other races					
	White	Black or African American	American Indian and Alaska Native	Asian	Native Hawaiian and Other Pacific Islander	Some Other Race	White	Black or African American	American Indian and Alaska Native	Asian	Native Hawaiian and Other Pacific Islander	Some Other Race
Robeson County.....	2,263	1,375	2,254	278	100	692	41,140	34,012	53,756	1,271	186	7,364
Alfordsville township.....	22	12	30	2	1	3	226	212	1,715	2	1	26
Raemon CDP.....	0	0	1	0	1	0	44	15	223	0	1	0
Back Swamp township.....	46	78	110	5	1	24	726	1,776	2,697	12	1	138
Fairmont town (part).....	0	0	0	0	0	0	0	0	0	0	0	0
Lumberton city (part).....	2	3	3	0	0	2	343	579	246	6	0	85
Britts township.....	53	36	59	6	2	7	2,047	792	631	18	2	38
Burnt Swamp township.....	27	14	35	2	0	4	155	189	2,267	16	0	20
East Howellsville township.....	39	14	37	0	0	6	1,688	354	385	4	1	77
Fairmont township.....	83	90	110	11	3	14	1,568	2,557	1,411	16	3	123
Fairmont town (part).....	32	52	57	1	3	5	731	1,545	415	6	3	41
Gaddys township.....	15	14	29	0	0	6	299	469	671	3	0	102
Lumber Bridge township.....	50	25	48	4	1	23	935	609	651	8	5	275
Lumber Bridge town.....	0	0	0	0	0	0	71	15	4	1	0	3
Rex CDP (part).....	1	0	1	0	0	0	33	4	16	0	0	3
Lumberton township.....	441	340	446	72	19	112	10,446	8,319	4,903	639	63	1,201
Barker Ten Mile CDP (part).....	5	4	4	1	0	0	382	61	74	8	0	2
Lumberton city (part).....	360	267	331	58	10	79	8,581	7,309	2,717	568	52	770
Maxton township.....	57	34	90	7	2	18	747	2,536	2,623	25	2	54
Maxton town (part).....	20	12	18	1	2	6	380	1,527	328	3	2	21
Orrum township.....	25	22	36	0	0	1	1,056	727	242	2	0	17
Orrum town.....	0	0	0	0	0	0	53	24	5	0	0	9
Proctorville town.....	2	1	3	0	0	0	88	23	9	0	0	0
Parkton township.....	102	63	61	31	16	12	2,228	1,503	402	48	17	120
Parkton town.....	0	0	2	0	2	4	315	66	26	3	2	28
Pembroke township.....	217	151	240	52	13	31	1,968	1,825	9,905	229	21	142
Pembroke town.....	57	50	68	16	3	9	546	417	2,043	33	9	27
Prospect CDP (part).....	0	0	0	0	0	0	14	3	122	0	0	0
Philadelphus township.....	50	7	53	6	3	12	493	267	2,583	13	3	301
Red Springs town (part).....	0	0	0	0	0	0	0	0	1	0	0	0
Raft Swamp township.....	54	25	75	4	3	25	703	556	2,410	13	7	265
Lumberton city (part).....	1	0	2	0	0	1	26	2	20	0	0	1
Red Springs township.....	179	74	85	9	7	114	1,695	2,452	1,420	32	9	807
Red Springs town (part).....	62	42	53	1	1	17	1,166	1,715	482	15	2	139
Rennert township.....	65	12	44	6	2	50	623	367	1,792	8	2	707
Rennert town.....	8	1	11	0	1	12	66	107	177	1	1	48
Rowland township.....	15	21	32	2	1	2	459	1,149	755	3	1	23
Rowland town.....	10	10	16	2	1	2	228	739	82	2	1	8
Saddletree township.....	109	37	82	13	2	56	1,178	353	2,833	35	2	640
Barker Ten Mile CDP (part).....	5	0	0	5	0	0	64	25	20	18	0	0
Lumberton city (part).....	6	5	10	2	0	3	166	32	62	5	0	3
St. Pauls township.....	202	78	137	10	6	63	4,409	2,356	1,085	42	20	1,372
Rex CDP (part).....	0	0	0	0	0	0	0	0	0	0	0	0
St. Pauls town.....	65	15	46	3	0	11	1,158	404	165	7	2	370
Shannon township.....	38	7	20	1	0	28	257	203	784	1	1	182
Shannon CDP.....	0	0	0	0	0	0	55	67	107	0	0	34
Smiths township.....	67	38	109	13	3	17	378	220	5,493	19	3	43
Prospect CDP (part).....	10	1	12	1	0	2	34	7	803	1	0	10
Wakulla CDP.....	0	0	0	0	0	0	13	1	91	0	0	0
Smyrna township.....	17	8	18	0	0	1	663	791	581	0	1	34
Lumberton city (part).....	6	3	4	0	0	1	18	251	65	0	0	12
Sterlings township.....	17	3	13	0	0	1	748	103	107	0	0	18
Thompson township.....	23	16	32	1	0	7	199	201	841	1	0	37
McDonald town.....	2	0	2	0	0	0	48	19	47	0	0	1
Union township.....	38	25	55	2	4	9	327	556	2,202	13	4	19
Elrod CDP.....	8	14	13	0	0	4	59	73	298	0	0	8
Raynham town.....	0	0	0	0	0	0	38	13	13	5	0	3
West Howellsville township.....	60	44	24	1	3	21	1,235	875	547	17	3	268
Barker Ten Mile CDP (part).....	3	1	2	0	0	0	221	35	51	0	0	6
Whitehouse township.....	10	4	10	1	2	3	486	458	77	5	2	41
Marietta town.....	1	1	0	1	1	1	75	100	0	1	1	1
Wisharts township.....	142	83	134	17	6	22	3,198	1,237	1,743	47	12	274
Lumberton city (part).....	5	3	8	0	0	0	40	113	68	0	0	5
Rockingham County.....	1,507	922	529	162	43	321	72,382	18,577	874	592	103	2,929
Huntsville township.....	121	39	38	9	0	43	5,574	298	63	37	12	226
Madison town (part).....	0	0	0	0	0	0	31	2	0	0	0	0
Leaksville township.....	357	218	97	45	14	69	15,878	4,515	186	160	42	494
Eden city (part).....	278	167	79	38	12	51	11,336	3,868	146	143	38	324
Madison township.....	132	87	34	2	2	24	6,776	1,218	69	23	5	161
Madison town (part).....	55	47	11	0	2	4	1,487	700	24	3	3	56
Mayodan town (part).....	35	22	8	1	0	6	2,123	277	19	6	2	50
Mayo township.....	124	76	54	18	2	36	5,891	1,020	71	39	4	512
Mayodan town (part).....	0	0	0	0	0	0	37	0	0	0	0	0
Stoneville town.....	23	16	15	1	0	2	853	187	17	4	1	23
New Bethel township.....	88	38	35	14	3	17	6,146	396	63	68	4	127
Price township.....	24	10	11	3	0	5	1,524	76	15	5	3	50
Reidsville township.....	332	282	108	39	10	53	11,955	7,379	180	163	16	615
Reidsville city (part).....	256	229	67	29	6	45	7,815	6,305	116	121	9	432
Ruffin township.....	79	50	38	2	1	14	4,722	905	62	29	1	103
Reidsville city (part).....	0	0	0	0	0	0	0	0	0	0	0	0

Table 5.

Population for Selected Categories of Race: 2010—Con.

[For information on confidentiality protection, nonsampling error, and definitions, see Selected Appendixes at <www.census.gov/prod/cen2010/cph-1-a.pdf>]

State County County Subdivision Place	Race in combination with one or more other races						Race alone or in combination with one or more other races					
	White	Black or African American	American Indian and Alaska Native	Asian	Native Hawaiian and Other Pacific Islander	Some Other Race	White	Black or African American	American Indian and Alaska Native	Asian	Native Hawaiian and Other Pacific Islander	Some Other Race
Rockingham County—Con.												
Ruffin township—Con.												
Ruffin CDP.....	1	0	0	0	1	0	306	51	4	1	1	6
Simpsonville township.....	52	23	18	8	5	4	3,540	342	37	18	6	89
Reidsville city (part).....	1	0	1	0	0	0	18	6	1	0	0	0
Wentworth township.....	109	54	51	12	2	25	7,448	1,278	65	38	2	126
Eden city (part).....	0	0	0	0	0	0	0	0	0	0	0	0
Reidsville city (part).....	0	0	0	0	0	0	2	0	0	0	0	0
Wentworth town.....	31	13	19	6	0	5	2,348	417	23	15	0	42
Williamsburg township.....	89	45	45	10	4	31	2,928	1,150	63	12	8	426
Reidsville city (part).....	0	0	0	0	0	0	29	0	0	0	0	0
Rowan County.....	1,933	1,093	731	274	67	468	107,856	23,485	1,199	1,660	116	6,461
Atwell township.....	120	48	42	25	12	18	11,765	322	78	87	12	302
Enochville CDP.....	20	10	10	1	0	3	2,759	48	12	24	0	104
Landis town (part).....	0	0	0	0	0	0	0	0	0	0	0	0
China Grove township.....	340	196	116	47	11	114	19,989	2,703	206	289	16	1,721
China Grove town.....	48	33	9	7	0	11	2,950	297	30	86	0	254
Kannapolis city (part).....	182	115	53	25	5	74	6,564	1,766	86	113	9	1,127
Landis town (part).....	11	11	10	1	6	13	2,868	112	26	18	6	105
Cleveland township.....	75	42	26	10	3	9	2,113	617	32	35	4	101
Cleveland town.....	28	14	14	4	0	4	611	224	16	22	0	31
Franklin township.....	204	134	80	39	10	65	8,390	3,224	128	299	11	547
Salisbury city (part).....	95	76	47	18	3	34	3,985	2,146	64	211	4	301
Gold Hill township.....	118	42	58	13	3	15	10,775	255	94	83	11	188
Faith town (part).....	2	2	0	0	0	0	264	11	0	0	0	0
Granite Quarry town (part).....	7	6	3	0	0	0	991	86	8	15	0	19
Rockwell town.....	25	7	14	4	0	5	2,024	31	14	18	7	42
Litaker township.....	156	63	67	21	2	21	10,957	477	99	157	4	341
Faith town (part).....	2	1	1	0	0	0	516	5	1	0	0	14
Granite Quarry town (part).....	6	4	2	0	0	0	533	44	2	3	1	13
Salisbury city (part).....	0	0	0	0	0	0	277	18	0	0	0	0
Locke township.....	215	102	66	42	3	68	10,710	1,867	107	195	13	1,509
Salisbury city (part).....	77	17	18	19	1	37	3,197	1,043	35	66	5	859
Morgan township.....	35	14	20	1	0	4	3,346	44	33	7	0	33
Mount Ulla township.....	17	9	8	3	1	5	1,568	109	8	5	1	23
Providence township.....	86	43	49	10	1	8	9,224	534	81	89	6	150
Granite Quarry town (part).....	18	8	8	2	0	0	890	108	9	10	0	16
Salisbury township.....	521	364	185	60	20	135	14,245	12,642	298	386	36	1,263
East Spencer town.....	35	39	10	0	0	3	215	1,320	19	0	0	24
Granite Quarry town (part).....	1	0	0	1	0	0	183	24	0	8	0	1
Salisbury city (part).....	382	252	145	52	19	103	10,747	9,832	232	335	30	997
Spencer town.....	67	51	15	4	1	19	1,967	1,124	28	32	6	191
Scotch Irish township.....	15	12	3	1	0	1	1,531	234	6	7	0	58
Steele township.....	5	3	3	1	1	1	1,523	118	11	2	2	76
Unity township.....	26	21	8	1	0	4	1,720	339	18	19	0	149
Rutherford County.....	1,104	707	376	142	47	179	59,325	7,561	547	438	52	1,213
Camp Creek township.....	19	7	5	7	0	0	1,062	221	14	12	0	9
Chimney Rock township.....	33	14	24	1	0	1	2,424	213	31	10	1	25
Chimney Rock Village village.....	0	1	1	0	0	0	111	2	1	0	0	0
Lake Lure town.....	11	4	9	0	0	0	1,159	23	11	7	1	3
Colfax township.....	96	72	26	16	7	5	8,207	444	39	33	7	66
Caroleen CDP (part).....	0	0	0	0	0	0	36	0	0	0	0	0
Ellenboro town.....	9	11	8	2	2	3	701	160	11	2	2	16
Cool Spring township.....	354	258	105	38	14	77	11,370	3,012	140	138	16	564
Bostic town.....	4	0	1	3	0	0	362	20	1	7	0	0
Forest City town (part).....	170	151	62	17	10	38	5,184	1,943	79	81	10	407
Spindale town (part).....	14	6	1	1	0	7	242	58	7	7	0	18
Duncans Creek township.....	4	1	5	0	0	0	585	2	8	4	0	0
Gilkey township.....	23	17	10	2	0	2	1,862	92	10	4	0	13
Golden Valley township.....	12	7	3	1	1	3	1,002	12	4	5	1	3
Green Hill township.....	20	18	1	4	1	0	2,633	234	4	19	1	9
Rutherfordton town (part).....	0	0	0	0	0	0	0	0	0	0	0	0
High Shoals township.....	150	80	59	12	3	23	7,503	680	86	28	3	230
Caroleen CDP (part).....	20	7	13	0	1	3	521	72	15	0	1	30
Cliffside CDP.....	5	5	1	0	0	0	558	35	5	0	0	19
Henrietta CDP.....	7	8	1	4	0	2	360	74	1	6	0	31
Logan Store township.....	41	13	16	3	1	15	3,804	72	18	13	1	41
Morgan township.....	17	7	6	3	1	4	1,574	14	13	5	1	5
Rutherfordton township.....	262	174	85	40	14	32	10,596	2,366	123	145	15	182
Forest City town (part).....	0	0	0	0	0	0	0	0	0	0	0	0
Ruth town.....	13	4	11	1	0	1	398	33	14	1	0	9
Rutherfordton town (part).....	73	51	20	13	0	2	3,648	488	31	81	0	49
Spindale town (part).....	87	61	19	14	6	10	2,834	1,163	26	40	6	39
Sulphur Springs township.....	59	32	25	11	2	17	4,921	170	43	13	2	63
Union township.....	14	7	6	4	3	0	1,782	29	14	9	4	3
Sampson County.....	994	596	497	94	41	438	36,979	17,724	1,794	336	113	7,868
Belvoir township.....	52	33	12	3	0	18	1,087	735	124	5	5	263
Bonnetsville CDP (part).....	6	6	0	0	0	6	126	122	6	0	0	87

Table 5.
Population for Selected Categories of Race: 2010—Con.

[For information on confidentiality protection, nonsampling error, and definitions, see Selected Appendixes at <www.census.gov/prod/cen2010/cph-1-a.pdf>]

State County County Subdivision Place	Race in combination with one or more other races						Race alone or in combination with one or more other races					
	White	Black or African American	American Indian and Alaska Native	Asian	Native Hawaiian and Other Pacific Islander	Some Other Race	White	Black or African American	American Indian and Alaska Native	Asian	Native Hawaiian and Other Pacific Islander	Some Other Race
Sampson County—Con.												
Dismal township.....	84	45	36	8	2	40	2,765	598	153	13	15	620
Franklin township.....	29	33	17	0	0	9	782	1,253	38	8	0	195
Harrells town (part).....	0	0	0	0	0	0	92	63	2	0	0	22
Ivanhoe CDP.....	1	1	0	0	0	0	70	188	0	0	0	7
Halls township.....	36	16	16	3	3	16	1,789	375	53	8	9	289
Keener CDP.....	8	5	1	0	2	2	383	88	10	1	8	87
Herring township.....	32	14	23	6	0	5	1,359	225	165	7	1	159
Vann Crossroads CDP (part).....	0	0	0	0	0	0	155	6	5	1	0	0
Honeycutt township.....	41	27	25	4	1	5	1,975	865	81	7	2	246
Salem town.....	8	7	3	0	0	1	392	38	9	1	0	5
Lisbon township.....	23	10	10	0	0	10	836	500	18	16	6	615
Ingold CDP.....	4	1	3	0	0	0	171	119	3	5	0	177
Little Coharie township.....	122	83	54	4	4	26	4,346	1,456	133	32	4	394
Autryville town.....	6	11	5	0	0	0	179	19	9	0	0	0
Bonnetsville CDP (part).....	0	0	0	0	0	0	89	18	1	0	0	3
Roseboro town.....	19	17	10	1	0	3	602	532	18	17	0	47
McDaniels township.....	14	7	11	2	0	4	766	414	30	5	0	121
Mingo township.....	33	13	18	4	1	17	1,933	382	93	6	3	399
Falcon town (part).....	0	0	0	0	0	0	0	0	0	0	0	0
Newton Grove township.....	22	7	3	2	1	19	1,365	392	27	8	1	364
Newton Grove town.....	2	2	1	0	0	1	410	63	7	5	0	87
North Clinton township.....	162	124	98	30	7	96	5,674	4,458	232	110	28	1,011
Clinton city (part).....	104	94	63	25	6	62	3,243	2,777	130	88	10	488
Piney Grove township.....	49	22	25	6	6	37	1,285	728	66	8	10	752
Faison town (part).....	0	0	0	0	0	0	0	0	0	0	0	0
Plain View township.....	91	48	32	2	1	31	3,911	773	101	31	1	381
Plain View CDP.....	26	17	9	1	0	1	1,545	339	31	28	0	45
Spivey's Corner CDP (part).....	3	3	0	0	0	0	262	93	1	0	0	55
South Clinton township.....	107	63	60	13	9	72	3,317	2,188	369	49	9	1,124
Clinton city (part).....	14	15	2	2	0	8	1,100	832	38	34	0	107
South River township.....	25	22	27	0	2	5	830	765	38	1	2	154
Garland town.....	8	6	9	0	1	0	303	263	11	1	1	58
Taylor's Bridge township.....	22	16	7	1	0	4	689	518	17	1	3	186
Delway CDP.....	3	3	0	0	0	0	125	56	0	0	0	25
Turkey township.....	24	8	9	0	3	16	1,058	792	14	6	8	334
Turkey town.....	2	1	0	0	1	2	163	79	0	3	1	49
Westbrook township.....	26	5	14	6	1	8	1,212	307	42	15	6	261
Spivey's Corner CDP (part).....	1	1	1	0	1	0	71	23	4	0	1	1
Vann Crossroads CDP (part).....	3	2	1	2	0	0	126	16	2	2	0	28
Scotland County.....	603	309	558	60	13	83	17,425	14,252	4,492	336	21	468
Laurel Hill township.....	72	33	70	5	1	14	1,602	1,186	477	17	1	64
Laurinburg city (part).....	34	20	29	1	0	4	157	602	94	9	0	20
Spring Hill township.....	92	50	91	19	2	15	1,865	2,464	749	48	3	56
Deercroft CDP.....	6	1	7	2	0	1	386	2	18	13	0	1
Wagram town.....	14	8	9	0	0	0	358	421	66	7	1	3
Stewartsville township.....	272	166	251	27	6	34	9,375	8,596	2,159	197	12	232
East Laurinburg town.....	12	6	9	0	0	3	192	67	54	0	0	3
Laurinburg city (part).....	198	133	195	21	5	25	6,936	7,021	1,101	168	11	185
Maxton town (part).....	0	0	0	0	0	0	106	63	26	1	0	0
Williamson township.....	167	60	146	9	4	20	4,583	2,006	1,107	74	5	116
Gibson town.....	4	6	4	1	0	1	209	258	69	7	0	5
Laurel Hill CDP.....	18	5	20	0	1	0	835	272	155	6	1	7
Old Hundred CDP.....	22	9	25	2	1	1	172	59	75	2	1	11
Scotch Meadows CDP.....	5	2	2	1	0	0	518	37	14	14	1	1
Stanly County.....	651	383	183	114	19	91	51,274	7,013	380	1,232	61	1,362
Almond township.....	19	2	13	3	0	2	3,197	14	18	98	1	18
Millingport CDP (part).....	0	0	0	0	0	0	328	3	0	8	0	0
Big Lick township.....	50	16	16	4	1	17	4,632	274	36	39	1	195
Oakboro town (part).....	20	3	8	2	0	7	1,383	233	21	9	0	109
Red Cross town (part).....	1	1	0	0	0	0	458	6	0	5	0	9
Center township.....	54	30	16	8	1	6	4,694	951	42	40	1	188
Norwood town.....	26	16	5	5	0	2	1,730	538	25	21	0	92
Endy township.....	23	10	13	0	0	0	1,900	23	15	14	0	15
Albemarle city (part).....	0	0	0	0	0	0	0	0	0	0	0	0
Furr township.....	80	30	26	19	5	21	9,402	131	58	49	43	325
Locust city (part).....	19	9	9	1	1	1	2,562	64	13	20	1	75
Oakboro town (part).....	1	1	0	0	0	0	104	11	1	0	0	9
Red Cross town (part).....	2	0	0	2	0	0	259	5	0	2	0	1
Stanfield town.....	18	6	4	4	2	6	1,415	20	14	7	6	45
Harris township.....	50	37	11	14	1	5	5,122	1,145	44	129	1	101
Albemarle city (part).....	2	3	0	3	0	0	105	11	0	7	0	0
Badin town (part).....	2	0	1	0	0	1	351	409	15	4	0	70
Misenheimer village (part).....	8	7	0	7	1	1	318	31	2	13	1	2
New London town.....	1	0	0	1	0	0	541	29	2	24	0	5
Richfield town (part).....	5	5	0	0	0	0	385	15	3	14	0	4
North Albemarle township.....	200	149	48	40	8	17	11,705	1,760	91	496	10	220
Albemarle city (part).....	149	118	34	34	7	17	7,875	1,318	64	365	7	196
Badin town (part).....	13	11	2	0	1	0	757	371	6	3	1	3

Table 5.
Population for Selected Categories of Race: 2010—Con.

[For information on confidentiality protection, nonsampling error, and definitions, see Selected Appendixes at <www.census.gov/prod/cen2010/cph-1-a.pdf>]

State County County Subdivision Place	Race in combination with one or more other races						Race alone or in combination with one or more other races					
	White	Black or African American	American Indian and Alaska Native	Asian	Native Hawaiian and Other Pacific Islander	Some Other Race	White	Black or African American	American Indian and Alaska Native	Asian	Native Hawaiian and Other Pacific Islander	Some Other Race
Stanly County—Con.												
Ridenhour township.....	24	7	12	3	0	4	2,837	92	22	76	0	27
Millingport CDP (part).....	2	0	0	0	0	2	255	1	1	2	0	3
Misenheimer village (part).....	4	2	1	2	0	1	331	30	1	6	0	11
Richfield town (part).....	3	2	1	0	0	0	129	46	6	19	0	0
South Albemarle township.....	132	91	24	17	0	18	5,393	2,491	48	187	1	250
Albemarle city (part).....	105	79	19	12	0	9	3,428	2,433	38	143	1	217
Tyson township.....	19	11	4	6	3	1	2,392	132	6	104	3	23
Aquadale CDP.....	0	0	0	0	0	0	397	0	0	0	0	0
Stokes County.....	544	243	252	58	11	93	44,565	2,159	408	183	18	682
Beaver Island township.....	42	13	27	3	0	8	3,395	233	42	17	0	68
Big Creek township.....	13	3	10	1	1	0	1,916	83	19	2	2	15
Danbury township.....	17	4	6	0	0	7	1,203	21	12	1	0	18
Danbury town.....	2	0	0	0	0	2	174	11	0	1	0	5
Meadows township.....	28	9	12	2	1	6	5,208	52	33	10	1	61
Germantown CDP (part).....	0	0	0	0	0	0	297	3	1	0	0	1
Peters Creek township.....	17	9	7	0	0	3	1,985	18	12	0	0	30
Quaker Gap township.....	39	11	23	3	0	10	2,654	132	29	9	0	38
Sauratown township.....	113	63	49	12	0	13	4,538	1,110	62	28	0	71
Walnut Cove town.....	17	17	1	0	0	1	1,151	277	3	3	0	9
Snow Creek township.....	21	14	3	2	0	2	2,622	51	8	3	0	75
Yadkin township.....	254	117	115	35	9	44	21,044	459	191	113	15	306
King city (part).....	53	19	18	12	0	13	6,077	112	35	48	0	71
Pinnacle CDP.....	7	2	2	2	0	1	821	61	3	10	0	6
Tobaccoville village (part).....	0	0	0	0	0	0	0	0	0	0	0	0
Surry County.....	916	396	297	122	30	298	65,842	3,145	516	469	48	4,708
Bryan township.....	21	13	11	2	0	2	2,599	31	21	9	0	112
Dobson township.....	93	30	17	10	4	63	7,586	196	66	26	4	1,092
Dobson town.....	21	9	3	3	0	8	1,263	75	18	8	0	244
White Plains CDP (part).....	2	2	0	0	0	0	173	2	0	0	0	6
Eldora township.....	45	9	16	8	0	16	3,480	40	24	11	0	207
White Plains CDP (part).....	2	1	1	0	0	0	173	1	2	0	0	6
Elkin township.....	76	37	26	17	1	23	5,351	343	36	56	3	590
Elkin town (part).....	49	27	20	10	1	16	3,096	278	29	41	2	537
Franklin township.....	29	10	16	6	0	3	2,275	50	21	12	0	76
Lowgap CDP.....	3	3	0	0	0	0	312	6	0	0	0	9
Long Hill township.....	18	6	2	2	0	8	1,533	25	2	4	3	53
Marsh township.....	42	14	12	3	0	17	1,975	102	25	4	1	568
Mount Airy township.....	401	209	125	45	11	102	21,311	1,770	185	262	19	1,249
Flat Rock CDP.....	20	10	4	1	0	9	1,355	111	9	9	0	95
Mount Airy city.....	218	115	75	25	5	40	8,959	971	104	173	11	420
Toast CDP.....	20	7	2	7	2	16	1,324	53	2	12	2	84
White Plains CDP (part).....	3	3	2	0	0	2	671	14	10	5	0	20
Pilot township.....	35	13	12	11	10	10	3,750	162	21	33	11	89
Pilot Mountain town.....	19	6	9	0	7	8	1,335	102	15	13	8	29
Rockford township.....	8	3	1	2	0	2	1,673	44	6	4	0	127
Shoals township.....	12	11	7	3	0	2	1,947	53	27	5	0	19
Siloam township.....	14	5	1	3	2	5	1,128	5	6	5	2	18
South Westfield township.....	11	2	2	0	0	7	2,000	60	14	10	0	160
Stewarts Creek township.....	87	16	38	8	1	33	6,798	117	46	23	4	273
Westfield township.....	24	18	11	2	1	5	2,436	147	16	5	1	75
Swain County.....	536	61	539	31	6	48	9,851	137	4,314	98	10	198
Charleston township.....	506	56	514	27	6	48	7,900	130	4,256	87	10	193
Bryson City town.....	26	2	26	2	1	6	1,301	9	94	10	1	41
Cherokee CDP (part).....	29	8	39	1	2	7	191	12	807	4	2	18
Forneys Creek UT.....	0	0	0	0	0	0	11	0	0	0	0	0
Nantahala township.....	30	5	25	4	0	0	1,940	7	58	11	0	5
Transylvania County.....	517	259	222	70	31	47	31,094	1,551	317	214	39	462
Boyd township.....	70	36	26	7	5	3	3,454	208	35	14	6	51
Brevard township.....	229	152	87	36	13	19	10,215	1,192	118	126	16	235
Brevard city (part).....	180	133	64	24	8	15	6,519	973	85	98	8	147
Catheys Creek township.....	52	21	17	11	0	12	3,720	44	39	17	1	57
Brevard city (part).....	0	0	0	0	0	0	0	0	0	0	0	0
Rosman town (part).....	10	2	7	0	0	1	487	3	17	1	0	16
Dunns Rock township.....	39	20	17	3	3	0	4,815	39	31	19	4	11
Brevard city (part).....	0	0	0	0	0	0	0	0	0	0	0	0
Eastatoe township.....	35	15	20	2	1	2	2,943	24	29	11	2	18
Rosman town (part).....	1	0	1	0	0	0	61	0	2	0	0	0
Gloucester township.....	34	2	25	3	1	3	1,318	4	27	5	1	5
Hogback township.....	30	1	23	4	0	3	2,122	11	30	9	0	74
Little River township.....	28	12	7	4	8	5	2,507	29	8	13	9	11
Tyrrell County.....	58	35	11	13	0	9	2,461	1,718	28	93	1	170
Alligator township.....	4	4	0	1	0	1	69	258	0	7	0	1
Columbia township.....	40	25	7	6	0	6	1,658	1,061	22	73	1	157
Columbia town.....	5	3	4	0	0	0	355	387	7	29	0	120
Gum Neck township.....	3	4	2	1	0	0	297	130	2	1	0	0

Table 5.
Population for Selected Categories of Race: 2010—Con.

[For information on confidentiality protection, nonsampling error, and definitions, see Selected Appendixes at <www.census.gov/prod/cen2010/cph-1-a.pdf>]

State County County Subdivision Place	Race in combination with one or more other races						Race alone or in combination with one or more other races					
	White	Black or African American	American Indian and Alaska Native	Asian	Native Hawaiian and Other Pacific Islander	Some Other Race	White	Black or African American	American Indian and Alaska Native	Asian	Native Hawaiian and Other Pacific Islander	Some Other Race
Tyrrell County—Con.												
Scuppernon township.....	8	0	2	5	0	1	397	258	4	12	0	10
South Fork township.....	3	2	0	0	0	1	40	11	0	0	0	2
Union County.....	3,363	1,680	945	883	103	1,038	162,317	25,238	1,760	4,154	166	11,798
Buford township.....	132	46	62	15	2	36	9,490	560	107	41	3	272
Mineral Springs town (part).....	0	0	0	0	0	0	9	5	0	0	0	0
Goose Creek township.....	126	48	43	31	6	27	13,926	522	76	189	12	190
Fairview town.....	10	4	4	4	0	2	3,249	35	11	15	0	26
Indian Trail town (part).....	0	0	0	0	1	1	159	0	1	0	1	1
Mint Hill town (part).....	0	0	0	0	0	0	46	4	0	3	0	0
Monroe city (part).....	2	0	0	1	0	1	139	21	5	1	0	2
Stallings town (part).....	9	5	1	5	1	0	1,345	83	1	76	1	10
Unionville town (part).....	47	16	19	9	3	4	4,496	92	27	39	5	68
Jackson township.....	213	102	74	42	11	40	9,590	1,230	104	113	19	205
JAARS CDP.....	2	1	1	1	1	1	582	10	1	2	3	4
Mineral Springs town (part).....	4	4	0	0	0	0	320	220	0	3	0	16
Waxhaw town (part).....	99	53	34	18	6	16	2,524	631	39	37	8	81
Lanes Creek township.....	49	26	26	1	0	10	2,202	356	50	20	3	75
Marshville township.....	118	83	33	19	2	31	5,610	2,486	63	31	3	477
Marshville town.....	40	29	6	11	2	11	1,193	1,118	20	16	2	106
Wingate town (part).....	16	15	0	0	0	3	178	177	0	0	1	23
Monroe township.....	1,002	606	220	148	32	488	32,783	11,850	504	618	47	7,790
Indian Trail town (part).....	53	26	7	17	0	17	1,744	260	16	50	1	76
Mineral Springs town (part).....	0	0	0	0	0	0	58	3	3	0	0	0
Monroe city (part).....	682	422	149	83	16	379	17,506	8,673	348	381	23	6,480
Unionville town (part).....	11	2	4	1	6	12	1,187	28	8	6	6	34
Wesley Chapel village (part).....	1	1	0	0	0	0	66	4	1	0	0	0
Wingate town (part).....	25	19	2	2	1	13	1,978	861	17	32	3	269
New Salem township.....	42	19	23	6	3	4	3,315	125	32	21	6	83
Sandy Ridge township.....	752	315	177	324	19	157	40,665	3,140	260	1,807	31	676
Indian Trail town (part).....	0	0	0	0	0	0	0	0	0	0	0	0
Marvin village.....	72	33	17	40	1	15	4,882	349	27	340	2	69
Mineral Springs town (part).....	37	20	13	3	0	9	1,816	162	22	14	0	36
Monroe city (part).....	0	0	0	0	0	0	0	0	0	0	0	0
Stallings town (part).....	0	0	0	0	0	0	7	0	0	0	0	0
Waxhaw town (part).....	171	71	40	34	2	45	5,836	599	49	216	4	138
Weddington town (part).....	102	47	23	59	5	14	8,061	402	35	291	5	95
Wesley Chapel village (part).....	103	31	21	42	1	23	5,957	347	32	137	5	122
Vance township.....	929	435	287	297	28	245	44,736	4,969	564	1,314	42	2,030
Hemby Bridge town.....	19	7	13	4	0	1	1,361	117	27	22	0	17
Indian Trail town (part).....	603	289	173	175	23	190	25,913	3,396	342	731	31	1,612
Lake Park village.....	74	25	15	32	2	12	3,044	264	32	97	2	67
Monroe city (part).....	1	0	0	0	1	0	103	2	0	3	1	4
Stallings town (part).....	177	89	73	67	1	24	10,677	771	138	308	6	248
Weddington town (part).....	4	1	2	1	0	2	669	12	7	9	0	3
Wesley Chapel village (part).....	5	2	0	2	0	1	858	23	0	19	0	11
Vance County.....	470	392	187	76	17	126	20,528	23,037	334	278	24	1,880
Dabney township.....	18	19	5	1	1	6	1,716	993	18	22	4	90
Henderson city (part).....	0	0	0	0	0	0	35	21	0	0	0	0
Henderson township.....	232	190	102	40	16	66	7,086	12,857	171	190	17	1,060
Henderson city (part).....	141	154	84	19	15	33	4,717	9,975	132	146	15	561
South Henderson CDP.....	22	9	11	1	1	6	433	614	13	5	1	173
Kittrell township.....	42	29	16	5	0	19	3,468	2,099	49	12	1	250
Kittrell town.....	6	2	1	1	0	4	147	314	1	2	1	9
Middleburg township.....	27	28	23	3	0	3	1,863	1,809	25	12	0	47
Middleburg town.....	2	5	5	0	0	1	41	90	5	0	0	5
Sandy Creek township.....	70	44	20	9	0	21	3,638	2,764	48	15	1	333
Townsville township.....	15	16	6	2	0	1	637	692	6	4	0	23
Watkins township.....	0	0	0	0	0	0	613	21	0	4	0	2
Williamsboro township.....	66	66	15	16	0	10	1,507	1,802	17	19	1	75
Wake County.....	18,041	10,568	5,647	7,168	808	5,139	615,587	197,078	10,150	55,721	1,195	46,067
Bartons Creek township.....	326	77	84	197	4	42	20,203	1,077	124	847	5	177
Raleigh city (part).....	39	18	6	19	1	10	2,369	201	9	127	1	26
Buckhorn township.....	54	46	37	45	7	28	2,595	386	68	212	12	94
Apex town (part).....	32	14	11	33	2	23	941	72	17	173	2	50
Holly Springs town (part).....	0	0	0	0	0	0	2	0	0	0	0	0
Cary township.....	1,679	750	507	794	64	438	56,866	7,789	924	6,973	95	3,656
Apex town (part).....	0	0	0	0	0	0	155	10	0	38	0	6
Cary town (part).....	1,655	748	504	777	64	432	55,191	7,708	913	6,851	95	3,631
Morrisville town (part).....	0	0	0	0	0	0	0	0	0	0	0	0
Raleigh city (part).....	0	0	0	0	0	0	84	0	0	13	0	0
Cedar Fork township.....	859	477	225	666	39	246	25,347	5,363	355	10,181	60	841
Cary town (part).....	219	83	46	216	6	84	9,033	727	78	3,763	9	156
Durham city (part).....	0	0	0	0	0	0	0	0	0	0	0	0
Morrisville town (part).....	449	267	123	320	25	116	10,479	2,669	198	5,378	37	491
Raleigh city (part).....	189	127	56	128	8	46	5,669	1,947	79	1,025	14	186
Holly Springs township.....	671	342	187	259	21	122	26,704	4,725	353	1,302	44	787
Apex town (part).....	0	0	0	0	0	0	19	0	0	0	0	1

Table 5.
Population for Selected Categories of Race: 2010—Con.

[For information on confidentiality protection, nonsampling error, and definitions, see Selected Appendixes at <www.census.gov/prod/cen2010/cph-1-a.pdf>]

State County County Subdivision Place	Race in combination with one or more other races						Race alone or in combination with one or more other races					
	White	Black or African American	American Indian and Alaska Native	Asian	Native Hawaiian and Other Pacific Islander	Some Other Race	White	Black or African American	American Indian and Alaska Native	Asian	Native Hawaiian and Other Pacific Islander	Some Other Race
Wake County—Con.												
Holly Springs township—Con.												
Cary town (part).....	31	9	10	24	2	2	1,538	249	12	255	2	9
Fuquay-Varina town (part).....	17	6	2	10	0	1	607	115	7	43	0	2
Holly Springs town (part).....	524	279	135	188	19	97	18,167	3,306	237	873	32	516
House Creek township.....	1,116	725	320	422	63	407	42,363	10,531	556	2,233	101	3,252
Raleigh city (part).....	1,105	719	319	413	60	405	41,695	10,484	551	2,213	98	3,234
Leesville township.....	778	368	214	381	42	156	33,448	5,385	338	2,789	45	857
Raleigh city (part).....	581	306	167	278	28	141	22,830	4,819	267	2,345	31	773
Little River township.....	280	172	85	36	7	117	7,561	3,987	147	134	12	1,052
Zebulon town (part).....	137	88	30	14	4	62	2,236	1,801	52	60	5	455
Marks Creek township.....	525	367	227	100	18	206	12,697	7,027	407	345	20	2,192
Clayton town (part).....	0	0	0	0	0	0	0	0	0	0	0	0
Knightdale town (part).....	0	0	0	0	0	0	0	0	0	0	0	0
Wendell town.....	150	112	53	28	10	42	3,545	1,880	99	80	10	437
Meredith township.....	284	162	88	111	14	62	10,693	2,170	150	687	21	595
Raleigh city (part).....	280	161	85	108	13	62	10,537	2,149	147	682	20	592
Middle Creek township.....	888	461	281	270	42	223	35,399	6,544	550	890	54	1,836
Angier town (part).....	0	1	1	0	0	0	91	11	2	0	0	0
Cary town (part).....	31	1	2	27	0	1	1,276	81	13	81	0	7
Fuquay-Varina town (part).....	413	233	128	133	17	95	12,790	3,651	233	461	22	569
Holly Springs town (part).....	26	18	1	19	0	2	2,055	92	2	58	0	15
Neuse township.....	1,790	1,272	565	542	97	703	42,290	22,368	1,031	3,623	138	6,799
Raleigh city (part).....	1,755	1,252	557	538	96	686	41,032	22,082	1,007	3,583	137	6,690
New Light township.....	68	36	14	28	2	8	6,972	359	40	164	5	131
Panther Branch township.....	462	244	151	125	12	117	19,379	3,101	458	414	24	1,218
Garner town (part).....	48	32	12	23	2	13	1,757	473	22	138	5	35
Raleigh township.....	1,947	1,336	707	720	111	523	71,106	37,180	1,229	5,320	146	5,660
Raleigh city (part).....	1,945	1,336	706	719	111	523	70,872	37,165	1,227	5,305	145	5,642
St. Marys township.....	1,017	875	386	212	64	412	24,736	28,582	759	930	84	4,943
Garner town (part).....	417	319	133	86	11	126	13,529	8,019	254	440	20	1,247
Raleigh city (part).....	388	433	163	91	47	202	3,930	17,654	326	376	58	2,835
St. Matthews township.....	1,554	1,124	518	401	52	602	31,425	26,185	934	2,872	86	6,444
Knightdale town (part).....	297	264	109	85	11	90	5,995	4,632	175	278	17	760
Raleigh city (part).....	910	722	295	267	36	338	16,575	18,702	543	2,292	54	3,927
Swift Creek township.....	944	410	246	416	26	223	39,295	6,590	474	2,942	49	2,047
Cary town (part).....	224	78	46	138	17	34	10,966	839	76	1,197	20	181
Fuquay-Varina town (part).....	0	0	0	0	0	0	0	0	0	0	0	0
Garner town (part).....	7	8	4	3	0	1	74	335	13	8	0	31
Raleigh city (part).....	420	224	99	177	6	119	12,050	4,177	196	1,205	16	1,154
Wake Forest township.....	1,264	724	401	509	58	213	50,660	11,593	659	2,608	80	1,541
Raleigh city (part).....	409	252	117	195	16	75	12,001	4,441	179	1,145	21	473
Rolesville town.....	62	43	29	21	4	7	2,868	716	44	140	4	101
Wake Forest town (part).....	597	335	193	231	22	100	23,416	4,608	313	1,082	34	535
White Oak township.....	1,535	600	404	934	65	291	55,848	6,136	594	10,255	114	1,945
Apex town (part).....	773	314	204	398	20	168	29,486	3,108	304	2,872	51	1,209
Cary town (part).....	707	257	180	516	43	114	22,474	2,307	250	7,173	51	436
Warren County.....	188	244	214	21	5	44	8,316	11,214	1,264	72	8	472
Fishing Creek township.....	13	44	51	5	1	1	164	735	913	7	1	19
Fork township.....	0	2	2	0	0	0	137	358	20	2	0	2
Hawtree township.....	3	12	9	3	0	0	701	715	20	8	0	27
Judkins township.....	10	17	14	4	0	0	320	377	37	6	0	4
Nutbush township.....	19	10	9	2	1	5	708	1,769	28	7	2	48
River township.....	11	12	16	1	0	2	914	418	28	7	0	9
Roanoke township.....	10	2	8	0	0	2	1,071	124	17	7	0	6
Sandy Creek township.....	17	26	20	1	2	1	665	1,158	34	2	2	41
Shocco township.....	18	19	11	0	0	2	422	844	31	3	0	84
Sixpound township.....	12	9	8	0	0	1	748	303	11	3	0	11
Macon town.....	1	1	0	0	0	0	102	17	1	0	0	0
Smith Creek township.....	39	32	20	5	1	5	1,074	1,210	30	10	3	59
Norlina town.....	22	13	5	3	0	3	564	518	7	7	0	45
Warrenton township.....	36	59	46	0	0	25	1,392	3,203	95	10	0	162
Warrenton town.....	10	9	2	0	0	3	481	361	9	2	0	21
Washington County.....	135	83	66	10	4	24	6,219	6,670	90	48	5	364
Lees Mill township.....	26	11	11	0	1	5	1,202	1,614	15	2	1	77
Roper town.....	7	1	2	0	0	4	118	481	2	0	0	17
Plymouth township.....	49	40	31	4	2	8	3,121	4,062	49	34	3	136
Plymouth town.....	32	25	19	1	2	1	1,165	2,678	34	16	2	25
Scuppernon township.....	31	18	12	4	0	7	1,106	518	13	10	0	115
Creswell town.....	7	6	4	0	0	0	123	126	4	0	0	33
Skinner'sville township.....	29	14	12	2	1	4	790	476	13	2	1	36
Watauga County.....	673	195	309	175	31	93	48,945	1,072	438	650	44	690
Bald Mountain township.....	11	5	6	4	0	4	600	10	7	7	0	10
Beaverdam township.....	8	0	7	1	0	0	1,333	4	9	1	0	12
Blowing Rock township.....	54	10	34	4	4	8	2,674	19	40	16	4	20
Blowing Rock town (part).....	28	0	20	0	2	6	1,181	4	20	3	2	10
Boone town (part).....	0	0	0	0	0	0	0	0	0	0	0	0
Blue Ridge township.....	33	5	14	17	2	6	4,102	44	28	52	2	23

Table 5.
Population for Selected Categories of Race: 2010—Con.

[For information on confidentiality protection, nonsampling error, and definitions, see Selected Appendixes at <www.census.gov/prod/cen2010/cph-1-a.pdf>]

State County County Subdivision Place	Race in combination with one or more other races						Race alone or in combination with one or more other races					
	White	Black or African American	American Indian and Alaska Native	Asian	Native Hawaiian and Other Pacific Islander	Some Other Race	White	Black or African American	American Indian and Alaska Native	Asian	Native Hawaiian and Other Pacific Islander	Some Other Race
Watauga County—Con.												
Blue Ridge township—Con.												
Blowing Rock town (part).....	0	0	0	0	0	0	0	0	0	0	0	0
Boone town (part).....	4	1	1	0	0	2	652	17	1	3	0	4
Boone township.....	179	69	72	69	6	18	8,755	446	93	210	8	82
Boone town (part).....	179	69	72	69	6	18	8,755	446	93	210	8	82
Brushy Fork township.....	55	18	21	5	9	4	4,738	106	33	38	10	66
Boone town (part).....	6	3	2	1	0	0	1,052	37	4	7	0	16
Cove Creek CDP (part).....	0	0	0	0	0	0	81	0	0	1	0	0
Cove Creek township.....	29	5	14	8	0	5	3,072	14	18	18	0	27
Cove Creek CDP (part).....	11	4	7	0	0	3	860	4	9	3	0	17
Elk township.....	5	0	3	2	0	0	626	8	3	4	0	2
Laurel Creek township.....	29	5	21	4	1	6	1,908	15	26	11	1	21
Beech Mountain town (part).....	0	0	0	0	0	0	289	3	3	0	0	1
Cove Creek CDP (part).....	4	1	2	1	0	0	203	6	2	2	0	0
Meat Camp township.....	29	4	22	3	0	1	3,116	32	33	19	1	20
New River township.....	161	54	54	41	9	32	11,106	296	89	234	18	276
Boone town (part).....	79	32	28	26	5	14	5,555	208	44	144	9	97
North Fork township.....	4	1	3	0	0	0	227	3	3	0	0	0
Shawneehaw township.....	6	0	3	3	0	0	755	6	4	5	0	1
Valle Crucis CDP (part).....	0	0	0	0	0	0	23	0	0	0	0	0
Stony Fork township.....	29	11	12	4	0	4	2,441	40	22	14	0	99
Watauga township.....	41	8	23	10	0	5	3,492	29	30	21	0	31
Foscoe CDP.....	18	6	8	4	0	2	1,345	10	11	8	0	16
Seven Devils town (part).....	0	0	0	0	0	0	155	5	2	1	0	1
Valle Crucis CDP (part).....	7	0	5	1	0	1	388	0	5	2	0	1
Wayne County.....	2,296	1,433	637	755	136	655	74,431	39,932	1,118	2,186	200	7,844
Brogden township.....	348	211	98	95	30	140	10,908	8,636	196	257	38	2,338
Brogden CDP.....	31	25	7	9	0	13	923	1,443	16	27	1	266
Goldsboro city (part).....	0	0	0	0	0	0	4	12	0	4	0	0
Mar-Mac CDP.....	68	47	17	31	6	9	2,124	1,119	27	74	7	358
Mount Olive town (part).....	51	43	22	7	7	30	1,902	2,318	59	27	8	308
Buck Swamp township.....	169	89	30	67	3	33	5,895	995	51	128	11	283
Pikeville town (part).....	0	0	0	0	0	0	114	11	4	0	0	1
Fork township.....	171	88	54	62	14	43	8,757	1,835	117	182	20	461
Goldsboro city (part).....	6	10	6	2	6	8	780	751	36	12	8	34
Goldsboro township.....	343	354	135	122	28	80	6,530	15,379	204	355	35	438
Goldsboro city (part).....	342	353	135	122	28	80	6,390	15,274	204	355	35	436
Grantham township.....	45	15	23	9	0	5	3,872	217	34	13	0	177
Great Swamp township.....	52	29	24	8	0	7	2,095	217	28	14	0	71
Fremont town (part).....	0	0	0	0	0	0	0	5	0	0	0	0
Indian Springs township.....	188	59	33	15	6	132	4,531	1,090	87	33	10	2,260
Goldsboro city (part).....	0	0	0	0	0	0	0	0	0	0	0	0
Seven Springs town.....	1	0	1	0	4	4	91	9	1	0	4	10
Nahunta township.....	71	41	27	12	1	13	2,441	1,059	53	18	1	123
Eureka town.....	2	2	0	0	0	0	146	52	1	0	0	0
Fremont town (part).....	27	18	15	7	1	2	626	602	23	10	1	26
New Hope township.....	364	193	65	139	28	118	10,375	4,085	113	404	49	1,000
Elroy CDP.....	87	42	15	13	6	46	2,566	889	34	78	9	400
Goldsboro city (part).....	145	91	24	86	14	24	2,512	1,573	34	187	21	124
Walnut Creek village.....	5	3	1	3	1	0	771	37	2	19	1	12
Pikeville township.....	50	55	15	17	0	11	2,418	625	27	30	1	114
Pikeville town (part).....	9	3	1	2	0	4	484	47	3	4	0	20
Saulston township.....	173	111	57	56	11	31	5,550	1,822	93	164	12	264
Goldsboro city (part).....	23	18	10	12	4	1	363	343	17	35	4	14
Stoney Creek township.....	322	188	76	153	15	42	11,059	3,972	115	588	23	315
Goldsboro city (part).....	186	125	46	90	7	22	4,948	2,430	63	370	14	117
Wilkes County.....	859	436	260	88	28	229	63,683	3,266	393	384	48	2,541
Antioch township.....	12	9	2	0	0	1	1,012	75	4	4	0	20
Beaver Creek township.....	3	3	1	0	0	0	562	31	3	1	0	7
Boomer township.....	24	11	17	1	0	4	1,995	253	19	6	0	42
Brushy Mountain township.....	7	4	2	0	0	1	548	6	2	0	0	2
Edwards township.....	69	28	23	8	2	31	6,979	207	33	20	4	162
Elkin town (part).....	0	0	0	0	0	0	74	4	0	0	0	2
Pleasant Hill CDP.....	7	1	4	2	1	0	854	9	4	3	1	15
Ronda town.....	9	2	1	0	0	6	389	11	2	0	0	24
Elk township.....	12	7	5	0	0	0	952	50	6	2	0	4
Jobs Cabin township.....	9	3	6	0	0	0	558	11	6	1	0	0
Lewis Fork township.....	14	2	8	0	4	0	1,555	17	13	3	4	7
Lovelace township.....	5	1	0	4	0	0	699	11	1	6	2	5
Moravian Falls township.....	55	28	21	3	0	10	2,655	164	33	25	0	189
Moravian Falls CDP (part).....	21	13	5	3	0	1	988	84	11	11	0	56
Mulberry township.....	42	25	11	10	0	4	6,529	74	17	18	1	95
Fairplains CDP (part).....	4	4	0	0	0	0	448	14	0	0	0	0
Hays CDP (part).....	1	1	0	0	0	0	78	1	0	0	0	0
Mulberry CDP.....	12	4	5	4	0	3	2,241	27	6	12	0	60
New Castle township.....	21	10	2	4	3	6	1,611	89	3	13	3	45
North Wilkesboro township.....	148	80	33	11	12	52	5,852	780	58	44	15	744
Cricket CDP (part).....	10	7	1	0	3	2	615	23	3	1	4	93

Table 5.
Population for Selected Categories of Race: 2010—Con.

[For information on confidentiality protection, nonsampling error, and definitions, see Selected Appendixes at <www.census.gov/prod/cen2010/cph-1-a.pdf>]

State County County Subdivision Place	Race in combination with one or more other races						Race alone or in combination with one or more other races					
	White	Black or African American	American Indian and Alaska Native	Asian	Native Hawaiian and Other Pacific Islander	Some Other Race	White	Black or African American	American Indian and Alaska Native	Asian	Native Hawaiian and Other Pacific Islander	Some Other Race
Wilkes County—Con.												
North Wilkesboro township—Con.												
Fairplains CDP (part).....	51	28	7	1	6	27	1,220	293	12	5	6	190
North Wilkesboro town (part).....	66	40	19	9	3	14	2,643	449	34	31	4	410
Wilkesboro town (part).....	0	0	0	0	0	0	1	0	0	0	0	0
Reddies River township.....	118	60	32	4	2	37	10,420	170	48	49	7	303
Cricket CDP (part).....	18	10	4	0	0	4	1,057	20	4	2	0	63
Millers Creek CDP.....	28	13	5	4	1	13	2,019	32	7	6	1	79
North Wilkesboro town (part).....	0	0	0	0	0	0	77	0	0	2	0	0
Wilkesboro town (part).....	1	1	0	0	0	0	31	1	0	3	0	0
Rock Creek township.....	52	25	18	6	3	13	5,768	120	32	14	6	165
Hays CDP (part).....	16	7	5	2	2	8	1,720	17	5	5	5	41
North Wilkesboro town (part).....	0	0	0	0	0	0	5	0	0	0	0	0
Somers township.....	12	2	3	4	0	3	1,062	10	6	4	0	7
Stanton township.....	4	4	0	0	0	0	541	4	0	0	0	0
Traphill township.....	29	10	15	4	1	9	3,307	50	21	15	1	33
Union township.....	7	2	1	0	1	7	1,247	4	1	1	1	14
Walnut Grove township.....	11	2	8	1	0	0	1,194	4	17	1	0	18
Wilkesboro township.....	205	120	52	28	0	51	8,637	1,136	70	157	4	679
Moravian Falls CDP (part).....	22	10	1	0	0	15	522	33	5	6	0	232
North Wilkesboro town (part).....	18	18	8	0	0	0	458	187	10	2	0	35
Wilkesboro town (part).....	70	45	16	13	0	15	2,821	350	22	111	4	151
Wilson County.....	1,037	701	307	196	60	348	43,259	32,387	545	864	85	5,470
Black Creek township.....	42	29	7	9	2	13	3,276	573	14	23	2	250
Black Creek town.....	10	3	5	3	0	3	571	147	6	8	0	49
Wilson city (part).....	0	0	0	0	0	0	3	0	0	0	0	0
Cross Roads township.....	77	23	27	7	4	36	2,735	757	45	10	6	432
Lucama town.....	19	7	2	3	2	10	559	283	9	3	4	273
Gardners township.....	53	34	22	16	2	11	2,094	1,443	27	24	4	347
Old Fields township.....	71	28	10	15	7	26	4,012	814	13	40	10	569
Sims town.....	8	3	0	5	0	0	209	49	0	6	1	25
Wilson city (part).....	8	6	0	3	3	3	305	90	0	12	4	20
Saratoga township.....	5	1	1	0	0	5	839	713	12	0	0	107
Saratoga town.....	0	1	1	0	0	0	211	168	3	0	0	27
Springhill township.....	62	35	21	12	2	16	2,218	698	36	28	2	230
Kenly town (part).....	0	0	0	0	0	0	39	110	3	4	0	7
Stantonsburg township.....	16	6	4	0	0	6	1,151	735	18	7	0	73
Stantonsburg town.....	4	0	2	0	0	2	410	356	4	1	0	17
Wilson city (part).....	0	0	0	0	0	0	0	0	0	0	0	0
Taylor's township.....	149	94	6	37	17	35	5,799	2,669	34	247	18	408
Wilson city (part).....	144	89	6	37	17	35	4,527	2,457	27	244	18	372
Toisnot township.....	46	38	24	9	5	14	3,163	2,182	42	10	5	131
Elm City town.....	13	4	1	4	2	10	535	732	12	5	2	30
Sharpsburg town (part).....	7	11	7	3	2	1	23	530	7	3	2	15
Wilson city (part).....	0	0	0	0	0	0	5	0	0	0	0	0
Wilson township.....	516	413	185	91	21	186	17,972	21,803	304	475	38	2,923
Wilson city (part).....	510	409	183	90	21	184	16,912	21,487	300	468	38	2,791
Yadkin County.....	419	206	137	34	18	152	34,426	1,398	216	112	30	2,712
Boonville township.....	46	34	7	4	2	23	3,753	235	17	8	2	222
Boonville town.....	7	16	1	0	0	10	1,126	59	5	1	0	48
Deep Creek township.....	42	22	25	1	0	28	2,769	65	33	3	0	517
East Bend township.....	43	14	11	3	4	13	3,250	61	22	13	5	182
East Bend town.....	8	0	3	0	4	1	579	8	3	0	5	25
Forbush township.....	34	8	11	1	1	17	3,851	76	17	12	1	111
North Buck Shoals township.....	22	14	2	3	5	8	2,054	36	7	9	5	264
North Fall Creek township.....	9	2	5	1	0	1	1,487	8	5	3	0	21
North Knobs township.....	93	67	27	7	0	18	4,042	432	33	10	8	232
Jonesville town.....	58	52	17	3	0	8	1,922	315	21	5	0	93
North Liberty township.....	52	25	17	5	2	19	4,955	317	28	21	4	749
Yadkinville town.....	32	15	12	3	1	13	2,224	221	16	13	2	521
South Buck Shoals township.....	6	1	3	2	1	3	1,249	20	6	6	1	94
South Fall Creek township.....	17	5	3	3	1	7	2,428	51	7	6	1	76
South Knobs township.....	15	6	5	0	2	6	1,734	19	5	1	2	60
South Liberty township.....	40	8	21	4	0	9	2,854	78	36	20	1	184
Yancey County.....	163	46	88	21	5	24	17,130	191	167	55	10	444
Brush Creek township.....	3	0	1	0	0	2	518	1	1	0	0	6
Burnsville township.....	59	25	29	5	3	5	4,025	112	72	11	6	249
Burnsville town.....	18	13	4	1	1	3	1,569	52	15	3	1	74
Cane River township.....	13	3	9	2	0	1	1,841	7	16	6	0	24
Crabtree township.....	16	2	8	6	0	0	3,271	14	14	16	2	58
Egypt township.....	8	0	7	0	0	1	575	0	15	1	0	2
Green Mountain township.....	5	1	5	0	1	1	585	2	7	2	1	10
Jacks Creek township.....	8	3	2	1	0	2	1,637	15	6	5	0	31
Pensacola township.....	13	2	5	0	0	6	614	7	5	0	0	12
Price Creek township.....	5	1	6	2	0	0	1,339	8	9	5	0	10
Ramseytown township.....	4	2	4	0	0	0	440	3	6	0	0	0
South Toe township.....	29	7	12	5	1	6	2,285	22	16	9	1	42

Table 6.

Population for Selected Categories of Race: 2010

[For information on confidentiality protection, nonsampling error, and definitions, see Selected Appendixes at <www.census.gov/prod/cen2010/cph-1-a.pdf>]

State County Place	Race in combination with one or more other races						Race alone or in combination with one or more other races					
	White	Black or African American	American Indian and Alaska Native	Asian	Native Hawaiian and Other Pacific Islander	Some Other Race	White	Black or African American	American Indian and Alaska Native	Asian	Native Hawaiian and Other Pacific Islander	Some Other Race
North Carolina.....	168,515	102,828	61,972	43,623	8,170	45,421	6,697,465	2,151,456	184,082	252,585	14,774	459,451
COUNTY												
Alamance County.....	2,597	1,658	861	457	108	829	110,017	30,027	1,881	2,294	166	10,120
Alexander County.....	495	251	158	56	14	96	33,819	2,294	256	416	26	934
Alleghany County.....	124	30	59	7	2	43	10,412	170	86	61	5	558
Anson County.....	266	211	134	43	4	39	12,973	13,301	299	331	8	396
Ashe County.....	265	88	151	20	10	39	26,315	249	216	125	18	652
Avery County.....	143	20	82	26	5	30	16,507	729	157	82	13	465
Beaufort County.....	500	365	207	54	13	112	33,051	12,588	415	219	32	2,098
Bertie County.....	109	152	104	21	7	19	7,597	13,448	200	124	13	115
Bladen County.....	386	276	266	36	8	91	20,192	12,544	1,015	106	13	1,865
Brunswick County.....	1,708	886	758	264	48	342	90,901	13,177	1,519	843	86	2,976
Buncombe County.....	4,557	2,234	1,699	812	161	842	212,749	17,445	2,647	3,229	450	7,108
Burke County.....	1,419	717	504	241	68	372	78,135	6,729	829	3,426	371	3,146
Cabarrus County.....	3,144	1,968	890	697	126	913	137,293	29,187	1,549	4,210	191	9,577
Caldwell County.....	1,172	637	374	123	41	255	76,097	4,723	631	551	68	2,303
Camden County.....	194	92	74	47	5	25	8,387	1,408	107	193	10	99
Carteret County.....	1,195	562	443	325	58	145	60,541	4,603	759	905	125	957
Caswell County.....	313	233	140	38	16	63	15,132	8,253	225	98	20	413
Catawba County.....	2,567	1,536	608	467	50	649	128,718	14,577	1,097	5,819	103	7,044
Chatham County.....	1,006	533	313	218	30	344	49,243	8,925	657	921	54	4,963
Cherokee County.....	656	148	469	51	10	46	26,356	498	832	183	19	261
Chowan County.....	161	94	56	19	6	39	9,335	5,164	99	71	13	305
Clay County.....	149	42	76	17	8	23	10,380	106	108	41	10	104
Cleveland County.....	1,289	888	397	195	44	235	75,412	21,220	629	951	68	1,366
Columbus County.....	639	449	494	83	24	136	36,374	18,162	2,339	237	51	1,886
Craven County.....	2,312	1,369	672	793	191	428	74,753	24,562	1,176	2,892	326	2,789
Cumberland County.....	11,366	8,503	4,409	3,787	1,096	2,548	175,430	125,620	9,549	10,877	2,321	12,491
Currituck County.....	395	170	147	118	16	48	21,663	1,531	254	266	27	271
Dare County.....	573	245	219	103	21	90	31,886	1,079	344	315	34	900
Davidson County.....	2,111	1,035	792	431	62	522	139,470	15,456	1,586	2,425	89	6,393
Davie County.....	654	347	195	94	19	127	36,754	2,940	344	333	25	1,585
Duplin County.....	727	361	313	52	50	441	34,176	15,134	580	207	115	9,297
Durham County.....	5,109	3,565	1,809	1,799	190	1,902	129,383	105,142	3,148	14,077	362	22,996
Edgecombe County.....	414	371	216	67	25	111	22,337	32,806	385	180	40	1,437
Forsyth County.....	6,044	4,202	1,928	1,483	248	1,992	224,561	95,429	3,385	7,978	471	27,159
Franklin County.....	878	556	381	168	41	305	40,881	16,768	710	456	53	2,971
Gaston County.....	3,365	1,921	1,098	590	114	748	164,531	33,352	1,948	3,068	177	7,063
Gates County.....	159	141	92	45	12	17	7,927	4,185	157	62	22	90
Graham County.....	144	13	125	9	4	9	8,148	30	691	38	8	100
Granville County.....	843	587	321	164	38	240	37,048	20,239	659	490	72	2,563
Greene County.....	240	159	96	24	13	124	11,090	8,123	250	96	19	2,126
Guilford County.....	8,515	6,778	3,293	2,509	423	2,369	287,040	165,677	5,887	21,685	658	20,044
Halifax County.....	458	422	266	86	29	114	22,348	29,531	2,337	448	48	695
Harnett County.....	2,902	1,864	1,128	728	199	666	81,202	25,837	2,520	1,757	338	6,938
Haywood County.....	610	155	334	98	25	80	57,015	779	637	313	40	924
Henderson County.....	1,889	739	673	297	73	511	96,803	3,963	1,122	1,319	251	5,445
Hertford County.....	195	212	162	33	10	49	8,981	15,145	436	164	15	284
Hoke County.....	1,565	1,116	838	449	120	363	22,837	16,832	5,350	933	237	3,106
Hyde County.....	66	37	22	7	1	5	3,784	1,873	50	23	2	147
Iredell County.....	2,534	1,393	802	549	87	593	131,180	20,440	1,349	3,471	130	5,941
Jackson County.....	700	161	536	92	22	92	34,189	906	4,340	440	38	1,179
Johnston County.....	2,878	1,459	937	539	132	1,007	128,227	27,005	1,876	1,560	183	13,660
Jones County.....	166	115	70	24	4	20	6,561	3,404	127	56	6	210
Lee County.....	1,147	604	352	210	49	556	39,835	12,169	759	699	69	5,842
Lenoir County.....	609	444	212	127	47	192	32,367	24,565	434	389	95	2,491
Lincoln County.....	1,124	493	313	185	32	353	71,064	4,833	563	606	49	2,431
McDowell County.....	504	222	223	74	7	87	41,258	1,930	412	425	8	1,529
Macon County.....	366	97	149	66	16	84	32,177	544	314	274	20	989
Madison County.....	258	51	171	33	8	34	20,293	291	219	103	16	128
Martin County.....	190	152	79	24	12	54	13,209	10,803	152	95	22	488
Mecklenburg County.....	17,800	12,512	5,834	5,627	871	6,617	526,746	295,316	10,095	47,979	1,539	63,730
Mitchell County.....	162	22	93	35	2	16	15,006	80	158	85	3	413
Montgomery County.....	336	219	89	41	10	127	19,498	5,450	209	482	13	2,566
Moore County.....	1,310	679	529	308	56	240	72,223	12,518	1,261	1,062	120	2,666
Nash County.....	1,154	971	581	207	54	309	54,685	36,621	1,238	954	73	3,986
New Hanover County.....	3,410	1,840	1,209	1,033	234	756	163,708	31,747	2,214	3,443	364	5,608
Northampton County.....	149	154	93	15	6	31	8,817	13,049	194	54	8	212
Onslow County.....	6,524	3,754	1,659	2,402	544	1,410	138,114	31,426	2,897	5,757	1,031	7,089
Orange County.....	2,982	1,217	967	1,230	100	614	102,477	17,145	1,537	10,253	141	5,955
Pamlico County.....	166	94	47	33	4	29	10,198	2,726	124	83	15	192
Pasquotank County.....	716	529	215	206	42	148	23,775	15,884	356	660	61	885

Table 6.

Population for Selected Categories of Race: 2010—Con.

[For information on confidentiality protection, nonsampling error, and definitions, see Selected Appendixes at <www.census.gov/prod/cen2010/cph-1-a.pdf>]

State County Place	Race in combination with one or more other races						Race alone or in combination with one or more other races					
	White	Black or African American	American Indian and Alaska Native	Asian	Native Hawaiian and Other Pacific Islander	Some Other Race	White	Black or African American	American Indian and Alaska Native	Asian	Native Hawaiian and Other Pacific Islander	Some Other Race
COUNTY—Con.												
Pender County.....	816	404	372	141	39	171	40,572	9,673	663	348	57	1,913
Perquimans County.....	151	92	55	35	5	24	9,845	3,439	96	73	7	181
Person County.....	512	383	177	50	21	95	27,480	11,029	443	166	25	963
Pitt County.....	2,698	1,960	779	829	143	668	101,773	59,217	1,361	3,442	240	5,804
Polk County.....	273	105	125	46	5	39	18,906	1,023	197	114	7	567
Randolph County.....	2,200	987	719	279	72	717	123,369	9,163	1,671	1,710	105	8,278
Richmond County.....	822	414	493	87	37	163	28,894	14,683	1,666	518	63	1,863
Robeson County.....	2,263	1,375	2,254	278	100	692	41,140	34,012	53,756	1,271	186	7,364
Rockingham County.....	1,507	922	529	162	43	321	72,382	18,577	874	592	103	2,929
Rowan County.....	1,933	1,093	731	274	67	468	107,856	23,485	1,199	1,660	116	6,461
Rutherford County.....	1,104	707	376	142	47	179	59,325	7,561	547	438	52	1,213
Sampson County.....	994	596	497	94	41	438	36,979	17,724	1,794	336	113	7,868
Scotland County.....	603	309	558	60	13	83	17,425	14,252	4,492	336	21	468
Stanly County.....	651	383	183	114	19	91	51,274	7,013	380	1,232	61	1,362
Stokes County.....	544	243	252	58	11	93	44,565	2,159	408	183	18	682
Surry County.....	916	396	297	122	30	298	65,842	3,145	516	469	48	4,708
Swain County.....	536	61	539	31	6	48	9,851	137	4,314	98	10	198
Transylvania County.....	517	259	222	70	31	47	31,094	1,551	317	214	39	462
Tyrrell County.....	58	35	11	13	0	9	2,461	1,718	28	93	1	170
Union County.....	3,363	1,680	945	883	103	1,038	162,317	25,238	1,760	4,154	166	11,798
Vance County.....	470	392	187	76	17	126	20,528	23,037	334	278	24	1,880
Wake County.....	18,041	10,568	5,647	7,168	808	5,139	615,587	197,078	10,150	55,721	1,195	46,067
Warren County.....	188	244	214	21	5	44	8,316	11,214	1,264	72	8	472
Washington County.....	135	83	66	10	4	24	6,219	6,670	90	48	5	364
Watauga County.....	673	195	309	175	31	93	48,945	1,072	438	650	44	690
Wayne County.....	2,296	1,433	637	755	136	655	74,431	39,932	1,118	2,186	200	7,844
Wilkes County.....	859	436	260	88	28	229	63,683	3,266	393	384	48	2,541
Wilson County.....	1,037	701	307	196	60	348	43,259	32,387	545	864	85	5,470
Yadkin County.....	419	206	137	34	18	152	34,426	1,398	216	112	30	2,712
Yancey County.....	163	46	88	21	5	24	17,130	191	167	55	10	444
PLACE												
Aberdeen town, Moore County.....	150	100	58	42	2	27	4,461	1,666	140	155	2	122
Advance CDP, Davie County.....	21	11	11	1	0	2	1,096	36	21	2	0	6
Ahoskie town, Hertford County.....	38	36	29	9	1	8	1,474	3,394	105	72	1	58
Alamance village, Alamance County.....	4	3	0	1	0	0	906	31	2	11	0	5
Albemarle city, Stanly County.....	256	200	53	49	7	26	11,408	3,762	102	515	8	413
Alliance town, Pamlico County.....	6	5	1	0	0	0	632	128	3	3	0	16
Altamahaw CDP, Alamance County.....	2	0	1	0	0	1	327	11	1	0	0	10
Andrews town, Cherokee County.....	84	25	52	3	3	16	1,666	48	71	4	3	84
Angier town.....	61	62	17	9	6	26	2,746	1,007	53	33	7	595
Harnett County (part).....	61	61	16	9	6	26	2,655	996	51	33	7	595
Wake County (part).....	0	1	1	0	0	0	91	11	2	0	0	0
Ansonville town, Anson County.....	0	3	1	4	0	0	170	448	1	9	0	7
Apex town, Wake County.....	805	328	215	431	22	191	30,601	3,190	321	3,083	53	1,266
Aquadale CDP, Stanly County.....	0	0	0	0	0	0	397	0	0	0	0	0
Arapahoe town, Pamlico County.....	8	3	2	2	1	0	499	33	3	2	9	18
Archdale city.....	147	63	44	35	4	36	10,167	524	107	582	4	199
Guilford County (part).....	4	1	2	1	0	1	256	14	7	52	0	9
Randolph County (part).....	143	62	42	34	4	35	9,911	510	100	530	4	190
Archer Lodge town, Johnston County.....	85	33	22	12	3	35	3,562	411	46	24	4	343
Asheboro city, Randolph County.....	618	315	133	66	40	267	17,586	3,316	352	412	55	4,029
Asheville city, Buncombe County.....	1,932	1,113	652	376	77	330	68,075	12,247	932	1,518	203	2,731
Ashley Heights CDP, Hoke County.....	14	9	14	0	1	1	230	92	62	0	1	16
Askewville town, Bertie County.....	2	2	0	0	0	0	233	9	0	1	0	0
Atkinson town, Pender County.....	2	1	0	0	0	1	255	24	0	0	0	22
Atlantic CDP, Carteret County.....	2	0	2	1	0	1	535	0	2	1	0	8
Atlantic Beach town, Carteret County.....	31	5	19	5	1	1	1,443	16	27	19	3	18
Aulander town, Bertie County.....	5	10	4	1	0	0	396	502	5	2	0	0
Aurora town, Beaufort County.....	13	12	6	0	0	3	284	234	9	0	1	9
Autryville town, Sampson County.....	6	11	5	0	0	0	179	19	9	0	0	0
Avery Creek CDP, Buncombe County.....	35	21	8	21	0	10	1,775	82	16	100	0	25
Avon CDP, Dare County.....	5	1	2	1	0	1	767	2	3	1	1	7
Ayden town, Pitt County.....	73	63	23	5	0	2	2,443	2,445	51	17	1	61
Badin town, Stanly County.....	15	11	3	0	1	1	1,108	780	21	7	1	73
Bailey town, Nash County.....	7	3	3	2	0	1	382	119	3	2	0	71
Bakersville town, Mitchell County.....	14	0	9	5	0	0	447	3	11	5	0	12
Bald Head Island village, Brunswick County.....	2	0	2	0	0	0	150	0	4	4	0	2
Balfour CDP, Henderson County.....	23	9	15	1	0	3	1,056	47	19	16	6	70

Table 6.

Population for Selected Categories of Race: 2010—Con.

[For information on confidentiality protection, nonsampling error, and definitions, see Selected Appendixes at <www.census.gov/prod/cen2010/cph-1-a.pdf>]

State County Place	Race in combination with one or more other races						Race alone or in combination with one or more other races					
	White	Black or African American	American Indian and Alaska Native	Asian	Native Hawaiian and Other Pacific Islander	Some Other Race	White	Black or African American	American Indian and Alaska Native	Asian	Native Hawaiian and Other Pacific Islander	Some Other Race
PLACE—Con.												
Banner Elk town, Avery County.....	15	5	6	4	0	3	930	61	7	19	1	27
Barker Heights CDP, Henderson County.....	27	9	1	7	1	13	914	69	16	13	5	267
Barker Ten Mile CDP, Robeson County.....	13	5	6	6	0	0	667	121	145	26	0	8
Bath town, Beaufort County.....	4	0	1	0	0	3	247	2	1	0	0	3
Bayboro town, Pamlico County.....	14	5	2	7	0	2	547	694	18	13	0	6
Bayshore CDP, New Hanover County.....	41	17	13	12	1	4	3,206	102	18	50	2	60
Bayview CDP, Beaufort County.....	4	0	4	0	0	0	323	21	4	0	0	2
Bear Grass town, Martin County.....	3	0	3	0	0	0	67	6	3	0	0	0
Beaufort town, Carteret County.....	87	54	30	20	6	7	3,278	741	40	49	8	30
Beech Mountain town.....	0	0	0	0	0	0	313	3	3	0	0	1
Avery County (part).....	0	0	0	0	0	0	24	0	0	0	0	0
Watauga County (part).....	0	0	0	0	0	0	289	3	3	0	0	1
Belhaven town, Beaufort County.....	18	27	4	0	0	9	677	960	24	8	0	48
Bell Arthur CDP, Pitt County.....	9	6	5	1	0	4	297	162	5	6	0	11
Belmont city, Gaston County.....	138	69	53	34	9	19	8,560	963	87	444	25	161
Belville town, Brunswick County.....	35	21	18	10	1	3	1,528	356	26	29	2	42
Belvoir CDP, Pitt County.....	5	6	0	0	0	3	189	115	3	0	0	8
Belwood town, Cleveland County.....	5	4	2	2	5	4	901	27	11	5	5	13
Bennett CDP, Chatham County.....	5	1	4	0	0	0	265	10	5	7	0	0
Benson town.....	51	33	26	1	8	36	2,044	913	39	17	9	369
Harnett County (part).....	0	0	0	0	0	0	0	0	0	0	0	0
Johnston County (part).....	51	33	26	1	8	36	2,044	913	39	17	9	369
Bent Creek CDP, Buncombe County.....	7	2	3	4	0	1	1,238	6	12	16	0	24
Bermuda Run town, Davie County.....	14	0	5	12	1	2	1,665	29	8	34	2	4
Bessemer City city, Gaston County.....	90	58	20	9	2	31	4,342	829	42	44	2	190
Bethania town, Forsyth County.....	8	4	5	0	0	0	297	31	5	0	0	4
Bethel town, Pitt County.....	4	1	3	0	0	2	617	940	7	4	1	13
Bethlehem CDP, Alexander County.....	48	24	5	13	1	7	4,118	55	13	51	2	24
Beulaville town, Duplin County.....	16	10	3	1	1	3	919	312	6	7	2	67
Bitmore Forest town, Buncombe County.....	11	7	4	0	0	0	1,333	12	4	4	0	1
Biscoe town, Montgomery County.....	23	15	4	2	1	12	887	363	8	15	2	454
Black Creek town, Wilson County.....	10	3	5	3	0	3	571	147	6	8	0	49
Black Mountain town, Buncombe County.....	167	76	83	19	3	27	7,231	546	103	68	5	89
Bladenboro town, Bladen County.....	23	17	9	1	1	0	1,304	428	26	8	1	9
Blowing Rock town.....	31	2	20	1	2	6	1,230	6	20	4	2	10
Caldwell County (part).....	3	2	0	1	0	0	49	2	0	1	0	0
Watauga County (part).....	28	0	20	0	2	6	1,181	4	20	3	2	10
Blue Clay Farms CDP, New Hanover County.....	1	1	0	0	0	0	18	14	0	1	0	1
Boardman town, Columbus County.....	0	0	0	0	0	0	104	53	0	0	0	0
Bogue town, Carteret County.....	12	6	1	4	3	0	647	21	2	8	3	17
Boiling Springs Lakes city, Brunswick County.....	95	44	53	11	1	5	5,036	272	75	39	7	50
Boiling Springs town, Cleveland County.....	58	45	20	6	0	12	4,059	571	29	24	0	37
Bolivia town, Brunswick County.....	4	1	3	0	0	0	131	13	3	0	0	0
Bolton town, Columbus County.....	8	10	12	0	0	4	171	488	34	0	0	15
Bonnetsville CDP, Sampson County.....	6	6	0	0	0	6	215	140	7	0	0	90
Boone town, Watauga County.....	268	105	103	96	11	34	16,014	708	142	364	17	199
Boonville town, Yadkin County.....	7	16	1	0	0	10	1,126	59	5	1	0	48
Bostic town, Rutherford County.....	4	0	1	3	0	0	362	20	1	7	0	0
Bowmore CDP, Hoke County.....	1	1	0	0	0	0	21	57	26	0	0	0
Brevard city, Transylvania County.....	180	133	64	24	8	15	6,519	973	85	98	8	147
Brices Creek CDP, Craven County.....	51	25	11	23	1	8	2,777	288	12	45	2	10
Bridgeton town, Craven County.....	18	4	12	3	1	2	388	58	14	4	2	8
Broad Creek CDP, Carteret County.....	61	41	25	4	2	6	2,219	87	43	12	5	39
Broadway town.....	19	12	1	2	1	7	988	137	18	16	2	89
Harnett County (part).....	0	0	0	0	0	0	5	2	5	0	0	13
Lee County (part).....	19	12	1	2	1	7	983	135	13	16	2	76
Brogden CDP, Wayne County.....	31	25	7	9	0	13	923	1,443	16	27	1	266
Brookford town, Catawba County.....	4	0	2	2	0	0	334	29	3	11	0	9
Brunswick town, Columbus County.....	10	13	15	3	1	11	397	643	53	7	2	45
Bryson City town, Swain County.....	26	2	26	2	1	6	1,301	9	94	10	1	41
Buies Creek CDP, Harnett County.....	45	30	24	19	0	15	2,348	464	44	83	1	70
Bunn town, Franklin County.....	6	1	3	4	0	5	235	98	5	4	0	12
Bunnlevel CDP, Harnett County.....	19	17	15	0	2	6	297	243	27	0	3	17
Burgaw town, Pender County.....	55	34	29	4	1	11	2,139	1,568	61	21	5	148
Burlington city.....	981	672	315	131	46	417	29,741	14,670	650	1,158	81	5,001
Alamance County (part).....	963	660	309	128	46	407	29,362	14,405	643	1,146	81	4,982
Guilford County (part).....	18	12	6	3	0	10	379	265	7	12	0	19

Table 6.
Population for Selected Categories of Race: 2010—Con.

[For information on confidentiality protection, nonsampling error, and definitions, see Selected Appendixes at <www.census.gov/prod/cen2010/cph-1-a.pdf>]

State County Place	Race in combination with one or more other races						Race alone or in combination with one or more other races					
	White	Black or African American	American Indian and Alaska Native	Asian	Native Hawaiian and Other Pacific Islander	Some Other Race	White	Black or African American	American Indian and Alaska Native	Asian	Native Hawaiian and Other Pacific Islander	Some Other Race
PLACE—Con.												
Burnsville town, Yancey County.....	18	13	4	1	1	3	1,569	52	15	3	1	74
Butner town, Granville County.....	151	108	55	20	5	50	4,667	2,394	106	85	5	545
Butters CDP, Bladen County.....	0	0	2	2	0	0	275	13	2	2	0	4
Buxton CDP, Dare County.....	16	3	7	0	1	5	1,221	9	9	0	1	49
Cajah's Mountain town, Caldwell County.....	24	8	2	8	0	7	2,720	54	10	29	0	35
Calabash town, Brunswick County.....	27	10	11	1	0	11	1,569	116	18	1	2	111
Calypso town, Duplin County.....	9	11	4	0	0	12	304	115	6	0	4	127
Camden CDP, Camden County.....	19	11	7	3	1	1	524	63	11	11	1	10
Cameron town, Moore County.....	11	5	5	2	0	0	214	69	11	3	0	0
Candor town, Montgomery County.....	20	13	3	2	0	22	480	103	19	5	0	264
Canton town, Haywood County.....	68	18	38	6	4	12	4,024	95	66	11	4	102
Cape Carteret town, Carteret County.....	16	5	5	6	2	0	1,842	27	17	40	3	5
Caroleen CDP, Rutherford County.....	20	7	13	0	1	3	557	72	15	0	1	30
Carolina Beach town, New Hanover County.....	77	27	36	14	3	9	5,560	68	76	36	6	45
Carolina Shores town, Brunswick County.....	27	7	11	6	1	3	2,950	56	20	21	4	25
Carrboro town, Orange County.....	485	185	131	226	20	123	14,376	2,154	213	1,822	28	1,594
Carthage town, Moore County.....	54	29	20	3	6	9	1,613	557	35	18	6	37
Cary town.....	2,878	1,179	794	1,702	133	672	101,785	11,966	1,353	19,370	179	4,432
Chatham County (part).....	11	3	6	4	1	5	1,307	55	11	50	2	12
Wake County (part).....	2,867	1,176	788	1,698	132	667	100,478	11,911	1,342	19,320	177	4,420
Casar town, Cleveland County.....	5	4	1	0	0	0	296	4	2	0	0	0
Cashiers CDP, Jackson County.....	1	0	0	0	0	1	138	9	0	1	0	10
Castalia town, Nash County.....	7	4	3	0	0	3	146	105	9	5	0	13
Castle Hayne CDP, New Hanover County.....	18	13	2	2	1	1	984	170	9	7	1	50
Caswell Beach town, Brunswick County.....	1	0	1	0	0	0	388	0	3	3	0	5
Catawba town, Catawba County.....	6	1	0	3	0	8	436	131	4	9	0	32
Cedar Point town, Carteret County.....	29	8	8	16	0	0	1,224	23	18	28	0	18
Cedar Rock village, Caldwell County.....	0	0	0	0	0	0	299	0	0	0	0	1
Centerville town, Franklin County.....	0	0	0	0	0	0	83	3	0	0	0	3
Cerro Gordo town, Columbus County.....	4	2	4	0	0	0	168	24	16	0	0	4
Chadbourne town, Columbus County.....	26	9	17	1	0	1	735	1,065	57	6	0	20
Chapel Hill town.....	1,359	531	295	760	41	246	43,000	6,061	471	7,548	55	1,782
Durham County (part).....	50	20	18	33	1	4	2,395	228	22	189	1	70
Orange County (part).....	1,309	511	277	727	40	242	40,605	5,833	449	7,359	54	1,712
Charlotte city, Mecklenburg County.....	14,355	10,581	4,914	4,515	734	5,710	379,739	266,822	8,397	40,918	1,315	55,638
Cherokee CDP.....	110	18	129	3	2	21	421	28	1,756	27	2	46
Jackson County (part).....	81	10	90	2	0	14	230	16	949	23	0	28
Swain County (part).....	29	8	39	1	2	7	191	12	807	4	2	18
Cherryville city, Gaston County.....	80	35	40	12	1	24	4,983	627	53	51	1	143
Chimney Rock Village village, Rutherford County.....	0	1	1	0	0	0	111	2	1	0	0	0
China Grove town, Rowan County.....	48	33	9	7	0	11	2,950	297	30	86	0	254
Chocowinity town, Beaufort County.....	13	11	5	2	0	8	487	318	9	7	0	20
Claremont city, Catawba County.....	24	13	2	8	0	1	1,284	38	3	24	0	27
Clarkton town, Bladen County.....	15	9	10	1	0	5	417	381	20	3	1	35
Clayton town.....	278	168	89	96	12	60	11,473	3,675	154	320	14	848
Johnston County (part).....	278	168	89	96	12	60	11,473	3,675	154	320	14	848
Wake County (part).....	0	0	0	0	0	0	0	0	0	0	0	0
Clemmons village, Forsyth County.....	256	152	56	59	6	64	15,756	1,407	104	749	11	906
Cleveland town, Rowan County.....	28	14	14	4	0	4	611	224	16	22	0	31
Cliffside CDP, Rutherford County.....	5	5	1	0	0	0	558	35	5	0	0	19
Clinton city, Sampson County.....	118	109	65	27	6	70	4,343	3,609	168	122	10	595
Clyde town, Haywood County.....	7	5	3	0	0	1	1,166	29	13	5	0	18
Coats town, Harnett County.....	48	22	17	9	6	21	1,575	279	37	14	6	263
Cofield village, Hertford County.....	5	5	6	0	0	2	37	344	27	0	0	15
Coinjock CDP, Currituck County.....	5	4	11	4	4	2	308	11	11	4	5	15
Colerain town, Bertie County.....	1	1	0	0	0	0	185	14	0	0	0	6
Columbia town, Tyrrell County.....	5	3	4	0	0	0	355	387	7	29	0	120
Columbus town, Polk County.....	23	11	13	0	0	7	835	47	42	7	0	98
Como town, Hertford County.....	4	0	4	0	0	0	84	7	4	0	0	0
Concord city, Cabarrus County.....	1,510	954	390	390	58	436	57,201	15,064	664	2,436	108	5,524
Conetoe town, Edgecombe County.....	5	4	0	0	0	2	70	227	1	0	0	2
Connelly Springs town, Burke County.....	7	1	2	6	4	2	1,503	24	4	123	4	22
Conover city, Catawba County.....	185	99	43	39	4	44	6,560	848	63	383	8	514
Conway town, Northampton County.....	11	6	8	1	1	1	423	405	8	1	1	14
Coolleemee town, Davie County.....	32	21	7	0	0	5	812	101	15	2	0	63
Cordova CDP, Richmond County.....	21	7	12	0	1	1	1,487	223	50	21	3	12
Cornelius town, Mecklenburg County.....	352	142	86	120	8	79	22,299	1,587	158	680	16	527
Cove City town, Craven County.....	5	2	0	1	1	3	217	177	2	1	1	7

Table 6.

Population for Selected Categories of Race: 2010—Con.

[For information on confidentiality protection, nonsampling error, and definitions, see Selected Appendixes at <www.census.gov/prod/cen2010/cph-1-a.pdf>]

State County Place	Race in combination with one or more other races						Race alone or in combination with one or more other races					
	White	Black or African American	American Indian and Alaska Native	Asian	Native Hawaiian and Other Pacific Islander	Some Other Race	White	Black or African American	American Indian and Alaska Native	Asian	Native Hawaiian and Other Pacific Islander	Some Other Race
PLACE—Con.												
Cove Creek CDP, Watauga County.....	15	5	9	1	0	3	1,144	10	11	6	0	17
Cramerton town, Gaston County.....	56	7	26	25	4	6	3,851	184	51	118	5	19
Creedmoor city, Granville County.....	72	55	27	16	0	8	2,528	1,505	52	50	3	79
Creswell town, Washington County.....	7	6	4	0	0	0	123	126	4	0	0	33
Cricket CDP, Wilkes County.....	28	17	5	0	3	6	1,672	43	7	3	4	156
Crossnore town, Avery County.....	3	1	2	1	0	0	168	19	3	3	0	3
Cullowhee CDP, Jackson County.....	84	56	42	21	4	17	5,430	498	83	96	6	232
Dallas town, Gaston County.....	69	51	17	7	3	15	3,498	766	37	32	3	235
Dana CDP, Henderson County.....	86	26	28	4	3	32	2,933	62	42	28	6	351
Danbury town, Stokes County.....	2	0	0	0	0	2	174	11	0	1	0	5
Davidson town.....	172	67	35	75	7	30	9,781	762	56	380	9	155
Iredell County (part).....	6	0	0	2	0	4	279	4	0	12	0	5
Mecklenburg County (part).....	166	67	35	73	7	26	9,502	758	56	368	9	150
Davis CDP, Carteret County.....	3	0	1	0	2	0	419	0	2	1	2	1
Deercroft CDP, Scotland County.....	6	1	7	2	0	1	386	2	18	13	0	1
Delco CDP, Columbus County.....	13	7	14	1	0	2	313	28	21	1	0	5
Dellview town, Gaston County.....	0	0	0	0	0	0	10	1	0	0	0	2
Delway CDP, Sampson County.....	3	3	0	0	0	0	125	56	0	0	0	25
Denton town, Davidson County.....	15	4	11	2	0	2	1,625	6	13	2	0	7
Denver CDP, Lincoln County.....	25	12	1	13	0	4	2,178	67	22	27	0	43
Dillsboro town, Jackson County.....	5	0	1	0	0	4	230	1	2	0	0	4
Dobbins Heights town, Richmond County.....	6	14	5	6	1	2	98	747	15	9	7	7
Dobson town, Surry County.....	21	9	3	3	0	8	1,263	75	18	8	0	244
Dortches town, Nash County.....	8	13	12	0	0	0	674	239	14	5	0	20
Dover town, Craven County.....	2	2	0	0	0	0	176	224	3	0	0	0
Drexel town, Burke County.....	20	9	4	6	0	4	1,632	71	15	88	4	70
Dublin town, Bladen County.....	10	2	7	0	0	1	236	68	12	0	0	32
Duck town, Dare County.....	3	0	0	3	0	0	358	0	1	7	0	6
Dundarrach CDP, Hoke County.....	0	0	0	0	0	0	32	6	3	0	0	0
Dunn city, Harnett County.....	138	146	67	20	9	36	4,791	4,086	157	97	17	329
Durham city.....	4,478	3,189	1,583	1,573	165	1,717	101,410	96,706	2,744	13,147	331	20,632
Durham County (part).....	4,475	3,189	1,580	1,573	165	1,717	101,389	96,697	2,741	13,147	331	20,632
Orange County (part).....	3	0	3	0	0	0	21	9	3	0	0	0
Wake County (part).....	0	0	0	0	0	0	0	0	0	0	0	0
Earl town, Cleveland County.....	0	0	0	0	0	0	237	21	0	1	0	1
East Arcadia town, Bladen County.....	5	14	16	0	0	0	26	453	26	0	0	0
East Bend town, Yadkin County.....	8	0	3	0	4	1	579	8	3	0	5	25
East Flat Rock CDP, Henderson County.....	143	68	44	19	5	66	4,169	274	66	52	25	593
East Laurinburg town, Scotland County.....	12	6	9	0	0	3	192	67	54	0	0	3
Eastover town, Cumberland County.....	49	27	37	12	2	5	2,767	724	106	43	7	49
East Rockingham CDP, Richmond County.....	90	28	46	7	3	24	2,710	654	178	29	10	257
East Spencer town, Rowan County.....	35	39	10	0	0	3	215	1,320	19	0	0	24
Eden city, Rockingham County.....	278	167	79	38	12	51	11,336	3,868	146	143	38	324
Edenton town, Chowan County.....	64	37	17	4	2	15	2,107	2,779	22	30	4	134
Edneyville CDP, Henderson County.....	51	22	27	7	1	4	2,025	104	46	15	1	236
Efland CDP, Orange County.....	3	1	3	1	0	0	461	235	3	7	7	25
Elizabeth City city.....	305	297	99	82	19	81	7,694	10,387	166	311	29	550
Camden County (part).....	0	0	0	0	0	0	44	1	0	0	0	0
Pasquotank County (part).....	305	297	99	82	19	81	7,650	10,386	166	311	29	550
Elizabethtown town, Bladen County.....	43	32	28	6	1	11	1,607	1,860	45	31	1	102
Elkin town.....	49	27	20	10	1	16	3,170	282	29	41	2	539
Surry County (part).....	49	27	20	10	1	16	3,096	278	29	41	2	537
Wilkes County (part).....	0	0	0	0	0	0	74	4	0	0	0	2
Elk Park town, Avery County.....	10	1	0	2	0	7	429	2	6	2	0	23
Ellenboro town, Rutherford County.....	9	11	8	2	2	3	701	160	11	2	2	16
Ellerbe town, Richmond County.....	20	27	9	2	6	1	531	439	16	7	6	90
Elm City town, Wilson County.....	13	4	1	4	2	10	535	732	12	5	2	30
Elon town, Alamance County.....	133	67	19	64	5	14	8,299	870	33	248	8	115
Elrod CDP, Robeson County.....	8	14	13	0	0	4	59	73	298	0	0	8
Elroy CDP, Wayne County.....	87	42	15	13	6	46	2,566	889	34	78	9	400
Emerald Isle town, Carteret County.....	35	3	16	17	1	2	3,571	25	24	45	7	21
Enfield town, Halifax County.....	6	7	5	0	0	0	304	2,222	9	5	0	2
Engelhard CDP, Hyde County.....	11	6	0	3	0	2	251	190	0	4	0	11
Enochville CDP, Rowan County.....	20	10	10	1	0	3	2,759	48	12	24	0	104
Erwin town, Harnett County.....	85	62	54	9	4	29	3,345	826	93	22	5	244
Etowah CDP, Henderson County.....	121	45	53	15	1	12	6,607	120	64	80	2	196
Eureka town, Wayne County.....	2	2	0	0	0	0	146	52	1	0	0	0
Everetts town, Martin County.....	5	4	1	0	0	0	116	48	1	2	0	2

Table 6.
Population for Selected Categories of Race: 2010—Con.

[For information on confidentiality protection, nonsampling error, and definitions, see Selected Appendixes at <www.census.gov/prod/cen2010/cph-1-a.pdf>]

State County Place	Race in combination with one or more other races						Race alone or in combination with one or more other races					
	White	Black or African American	American Indian and Alaska Native	Asian	Native Hawaiian and Other Pacific Islander	Some Other Race	White	Black or African American	American Indian and Alaska Native	Asian	Native Hawaiian and Other Pacific Islander	Some Other Race
PLACE—Con.												
Evergreen CDP, Columbus County.....	2	1	0	0	0	1	218	200	0	0	0	4
Fair Bluff town, Columbus County.....	3	5	4	2	1	0	322	610	9	2	1	15
Fairfield CDP, Hyde County.....	0	0	0	0	0	0	146	112	0	0	0	0
Fairfield Harbour CDP, Craven County.....	23	13	0	7	2	1	2,814	116	4	22	3	16
Fairmont town, Robeson County.....	32	52	57	1	3	5	731	1,545	415	6	3	41
Fairplains CDP, Wilkes County.....	55	32	7	1	6	27	1,668	307	12	5	6	190
Fairview CDP, Buncombe County.....	61	22	29	4	3	9	2,593	54	36	16	3	42
Fairview town, Union County.....	10	4	4	4	0	2	3,249	35	11	15	0	26
Faison town.....	17	12	4	2	6	22	521	136	6	3	6	321
Duplin County (part).....	17	12	4	2	6	22	521	136	6	3	6	321
Sampson County (part).....	0	0	0	0	0	0	0	0	0	0	0	0
Faith town, Rowan County.....	4	3	1	0	0	0	780	16	1	0	0	14
Falcon town.....	12	2	2	7	1	0	202	39	4	7	1	17
Cumberland County (part).....	12	2	2	7	1	0	202	39	4	7	1	17
Sampson County (part).....	0	0	0	0	0	0	0	0	0	0	0	0
Falkland town, Pitt County.....	3	1	0	0	0	4	70	19	0	2	0	9
Fallston town, Cleveland County.....	7	9	3	0	0	0	570	40	3	0	0	4
Farmville town, Pitt County.....	22	26	11	15	0	5	2,260	2,339	18	35	0	42
Fayetteville city, Cumberland County.....	7,460	5,876	2,736	2,608	735	1,776	99,113	89,916	4,901	7,899	1,631	8,398
Fearrington Village CDP, Chatham County...	12	5	4	3	0	0	2,299	25	4	17	0	6
Five Points CDP, Hoke County.....	33	18	23	4	0	4	426	227	44	11	0	24
Flat Rock village, Henderson County.....	23	11	9	5	1	0	3,082	24	14	16	1	2
Flat Rock CDP, Surry County.....	20	10	4	1	0	9	1,355	111	9	9	0	95
Fletcher town, Henderson County.....	132	64	49	31	6	12	6,477	360	84	251	13	155
Forest City town, Rutherford County.....	170	151	62	17	10	38	5,184	1,943	79	81	10	407
Forest Hills village, Jackson County.....	4	1	2	0	1	0	340	16	4	3	1	5
Forest Oaks CDP, Guilford County.....	43	26	23	13	5	9	3,213	617	35	42	5	43
Foscoe CDP, Watauga County.....	18	6	8	4	0	2	1,345	10	11	8	0	16
Fountain town, Pitt County.....	4	12	7	1	1	1	203	225	7	1	1	4
Four Oaks town, Johnston County.....	54	18	20	8	0	18	1,394	355	37	12	0	184
Foxfire village, Moore County.....	4	2	3	1	0	0	814	79	6	5	0	3
Franklin town, Macon County.....	65	24	14	17	1	15	3,530	105	32	47	1	200
Franklin town, Franklin County.....	38	31	14	7	3	10	1,166	857	17	11	3	25
Franklinville town, Randolph County.....	21	12	2	1	0	6	908	135	2	1	0	139
Fremont town, Wayne County.....	27	18	15	7	1	2	626	607	23	10	1	26
Frisco CDP, Dare County.....	2	0	2	1	0	0	199	0	2	2	0	0
Fruitland CDP, Henderson County.....	44	5	14	3	0	24	1,937	26	25	8	12	68
Fuquay-Varina town, Wake County.....	430	239	130	143	17	96	13,397	3,766	240	504	22	571
Gamewell town, Caldwell County.....	67	46	21	1	3	11	3,694	260	23	11	3	138
Garland town, Sampson County.....	8	6	9	0	1	0	303	263	11	1	1	58
Gamer town, Wake County.....	472	359	149	112	13	140	15,360	8,827	289	586	25	1,313
Garysburg town, Northampton County.....	9	13	4	0	0	0	34	1,021	14	0	1	0
Gaston town, Northampton County.....	10	7	1	2	4	1	667	460	10	6	4	19
Gastonia city, Gaston County.....	1,381	964	402	211	37	357	46,580	20,917	691	1,175	53	4,065
Gatesville town, Gates County.....	1	3	0	2	0	0	253	69	0	2	0	0
Germanton CDP.....	3	1	1	1	0	0	783	34	2	3	0	8
Forsyth County (part).....	3	1	1	1	0	0	486	31	1	3	0	7
Stokes County (part).....	0	0	0	0	0	0	297	3	1	0	0	1
Gerton CDP, Henderson County.....	2	0	2	0	0	0	244	5	5	1	0	1
Gibson town, Scotland County.....	4	6	4	1	0	1	209	258	69	7	0	5
Gibsonville town.....	87	51	20	23	9	13	5,177	985	34	94	14	210
Alamance County (part).....	37	21	11	13	3	6	2,777	285	20	49	5	60
Guilford County (part).....	50	30	9	10	6	7	2,400	700	14	45	9	150
Glen Alpine town, Burke County.....	25	22	9	5	1	1	1,359	71	12	93	1	13
Glen Raven CDP, Alamance County.....	42	26	18	5	3	23	2,205	370	34	22	4	175
Glenville CDP, Jackson County.....	0	0	0	0	0	0	104	0	0	0	0	6
Gloucester CDP, Carteret County.....	5	2	2	1	0	0	533	2	3	3	0	1
Godwin town, Cumberland County.....	2	0	0	2	0	0	100	38	0	3	0	0
Goldboro city, Wayne County.....	702	597	221	312	59	135	14,997	20,383	354	963	82	725
Goldston town, Chatham County.....	6	5	0	0	0	3	251	20	0	1	0	4
Gorman CDP, Durham County.....	10	8	2	5	1	9	627	144	7	11	1	239
Graham city, Alamance County.....	251	196	95	52	7	93	9,159	3,425	267	231	8	1,422
Grandfather village, Avery County.....	0	0	0	0	0	0	25	0	0	0	0	0
Granite Falls town, Caldwell County.....	70	29	17	5	1	24	4,486	110	25	37	1	138
Granite Quarry town, Rowan County.....	32	18	13	3	0	0	2,597	262	19	36	1	49
Grantsboro town, Pamlico County.....	11	6	6	2	0	2	578	76	11	6	0	32
Greenevers town, Duplin County.....	7	8	7	0	0	1	61	527	7	1	0	51
Green Level town, Alamance County.....	27	12	12	8	0	19	481	1,166	57	9	0	427

Table 6.
Population for Selected Categories of Race: 2010—Con.

[For information on confidentiality protection, nonsampling error, and definitions, see Selected Appendixes at <www.census.gov/prod/cen2010/cph-1-a.pdf>]

State County Place	Race in combination with one or more other races						Race alone or in combination with one or more other races					
	White	Black or African American	American Indian and Alaska Native	Asian	Native Hawaiian and Other Pacific Islander	Some Other Race	White	Black or African American	American Indian and Alaska Native	Asian	Native Hawaiian and Other Pacific Islander	Some Other Race
PLACE—Con.												
Greensboro city, Guilford County.....	5,087	4,570	2,069	1,519	272	1,486	135,483	114,156	3,454	12,291	429	11,776
Greenville city, Pitt County.....	1,431	1,114	432	535	66	323	49,010	32,386	735	2,560	100	1,812
Grifton town.....	53	43	6	8	1	16	1,409	1,112	8	9	1	143
Lenoir County (part).....	0	0	0	0	0	0	9	177	0	0	0	0
Pitt County (part).....	53	43	6	8	1	16	1,400	935	8	9	1	143
Grimesland town, Pitt County.....	8	5	3	0	0	0	273	152	3	0	0	21
Grover town, Cleveland County.....	30	17	0	2	2	11	596	101	7	17	2	16
Gulf CDP, Chatham County.....	0	0	0	0	0	0	139	5	0	0	0	0
Half Moon CDP, Onslow County.....	380	224	76	148	41	68	6,069	1,960	132	330	72	293
Halifax town, Halifax County.....	0	0	0	0	0	0	157	75	0	0	0	2
Hallsboro CDP, Columbus County.....	4	8	6	0	0	1	178	273	13	2	0	10
Hamilton town, Martin County.....	3	3	1	2	1	2	157	246	2	3	3	3
Hamlet city, Richmond County.....	98	75	52	13	5	20	3,685	2,453	161	61	5	265
Hampstead CDP, Pender County.....	52	26	12	5	1	10	3,803	225	19	24	1	64
Harkers Island CDP, Carteret County.....	12	0	10	0	2	0	1,201	0	13	3	2	0
Harmony town, Iredell County.....	2	2	0	2	0	2	472	31	7	2	0	23
Harrells town.....	0	0	0	0	0	0	107	66	2	0	0	27
Duplin County (part).....	0	0	0	0	0	0	15	3	0	0	0	5
Sampson County (part).....	0	0	0	0	0	0	92	63	2	0	0	22
Harrellsville town, Hertford County.....	0	0	0	0	0	0	81	25	0	0	0	0
Harrisburg town, Cabarrus County.....	180	122	46	67	8	44	8,915	2,014	98	589	8	144
Hassell town, Martin County.....	0	0	0	0	0	0	35	49	0	0	0	0
Hatteras CDP, Dare County.....	7	0	0	7	2	0	502	1	0	7	2	0
Havelock city, Craven County.....	805	481	152	326	89	160	15,318	4,092	307	925	157	984
Haw River town, Alamance County.....	40	25	11	0	0	16	1,784	238	21	21	0	280
Hayesville town, Clay County.....	2	1	1	0	0	0	305	1	4	0	0	3
Hays CDP, Wilkes County.....	17	8	5	2	2	8	1,798	18	5	5	5	41
Hemby Bridge town, Union County.....	19	7	13	4	0	1	1,361	117	27	22	0	17
Henderson city, Vance County.....	141	154	84	19	15	33	4,752	9,996	132	146	15	561
Hendersonville city, Henderson County.....	263	143	45	49	11	90	10,738	1,346	104	203	52	1,002
Henrietta CDP, Rutherford County.....	7	8	1	4	0	2	360	74	1	6	0	31
Hertford town, Perquimans County.....	23	16	8	8	2	7	1,020	1,047	11	16	2	81
Hickory city.....	773	547	148	166	15	189	30,721	6,254	279	1,428	30	2,239
Burke County (part).....	0	4	4	0	0	0	58	8	4	0	0	0
Caldwell County (part).....	0	0	0	0	0	0	15	3	0	0	0	0
Catawba County (part).....	773	543	144	166	15	189	30,648	6,243	275	1,428	30	2,239
Hiddenite CDP, Alexander County.....	5	3	1	0	0	1	508	5	1	0	0	27
Highlands town.....	17	4	9	0	0	4	888	4	11	6	0	32
Jackson County (part).....	0	0	0	0	0	0	4	0	0	0	0	0
Macon County (part).....	17	4	9	0	0	4	884	4	11	6	0	32
High Point city.....	1,877	1,373	626	571	90	612	57,866	35,767	1,205	6,916	135	5,185
Davidson County (part).....	109	54	36	48	2	26	4,097	851	59	227	6	215
Forsyth County (part).....	0	0	0	0	0	0	8	0	0	0	0	0
Guilford County (part).....	1,768	1,319	590	523	88	586	53,753	34,916	1,146	6,689	129	4,967
Randolph County (part).....	0	0	0	0	0	0	8	0	0	0	0	3
High Shoals town, Gaston County.....	22	9	11	3	0	0	620	60	21	5	0	13
Hightsville CDP, New Hanover County.....	14	8	9	0	0	0	475	253	20	2	0	5
Hildebran town, Burke County.....	19	5	9	1	1	4	1,877	38	17	75	2	34
Hillsborough town, Orange County.....	96	74	54	30	9	15	3,926	1,867	92	131	11	213
Hillsdale CDP, Davie County.....	12	3	1	5	0	5	889	67	1	29	0	11
Hobgood town, Halifax County.....	1	2	0	0	0	1	167	176	0	0	0	7
Hobucken CDP, Pamlico County.....	1	0	1	0	0	0	128	0	1	0	0	1
Hoffman town, Richmond County.....	6	5	3	0	0	0	225	336	27	4	0	3
Holden Beach town, Brunswick County.....	4	1	1	1	0	2	561	6	2	1	0	10
Hollister CDP, Halifax County.....	8	10	8	2	0	3	30	170	483	2	0	6
Holly Ridge town, Onslow County.....	35	23	10	10	0	3	1,118	131	12	23	1	25
Holly Springs town, Wake County.....	550	297	136	207	19	99	20,224	3,398	239	931	32	531
Hookerton town, Greene County.....	4	3	0	1	0	0	201	156	1	6	0	49
Hoopers Creek CDP, Henderson County.....	20	7	13	1	0	1	1,038	12	18	4	0	5
Hope Mills town, Cumberland County.....	588	362	229	170	35	117	9,980	4,387	523	445	74	563
Horse Shoe CDP, Henderson County.....	21	15	4	2	3	3	2,282	33	21	7	6	27
Hot Springs town, Madison County.....	9	0	6	0	0	3	557	1	6	0	0	5
Hudson town, Caldwell County.....	40	20	14	7	2	10	3,570	91	26	15	5	121
Huntersville town, Mecklenburg County.....	873	402	224	312	32	185	39,603	4,806	387	1,562	51	1,424
Icard CDP, Burke County.....	16	4	4	6	4	3	2,494	18	4	78	4	86
Indian Beach town, Carteret County.....	1	0	1	0	0	0	110	1	1	1	0	0
Indian Trail town, Union County.....	656	315	180	192	24	208	27,816	3,656	359	781	33	1,689
Ingold CDP, Sampson County.....	4	1	3	0	0	0	171	119	3	5	0	177

Table 6.
Population for Selected Categories of Race: 2010—Con.

[For information on confidentiality protection, nonsampling error, and definitions, see Selected Appendixes at <www.census.gov/prod/cen2010/cph-1-a.pdf>]

State County Place	Race in combination with one or more other races						Race alone or in combination with one or more other races					
	White	Black or African American	American Indian and Alaska Native	Asian	Native Hawaiian and Other Pacific Islander	Some Other Race	White	Black or African American	American Indian and Alaska Native	Asian	Native Hawaiian and Other Pacific Islander	Some Other Race
PLACE—Con.												
Iron Station CDP, Lincoln County.....	8	3	6	5	1	5	678	52	11	9	4	15
Ivanhoe CDP, Sampson County.....	1	1	0	0	0	0	70	188	0	0	0	7
JAAARS CDP, Union County.....	2	1	1	1	1	1	582	10	1	2	3	4
Jackson town, Northampton County.....	1	1	0	0	0	0	290	220	1	0	0	3
Jackson Heights CDP, Lenoir County.....	14	10	2	0	0	2	872	240	4	0	0	39
Jacksonville city, Onslow County.....	2,676	1,743	648	1,027	224	648	50,136	15,798	1,150	2,775	432	3,513
James City CDP, Craven County.....	110	66	46	45	9	28	4,821	862	67	109	13	188
Jamestown town, Guilford County.....	43	36	7	8	0	18	2,769	497	21	93	2	57
Jamesville town, Martin County.....	7	11	8	1	2	3	308	182	8	3	2	6
Jefferson town, Ashe County.....	10	9	5	0	1	5	1,469	29	6	17	1	104
Jonesville town, Yadkin County.....	58	52	17	3	0	8	1,922	315	21	5	0	93
Kannapolis city.....	850	565	237	139	21	300	30,064	9,224	381	626	33	3,387
Cabarrus County (part).....	668	450	184	114	16	226	23,500	7,458	295	513	24	2,260
Rowan County (part).....	182	115	53	25	5	74	6,564	1,766	86	113	9	1,127
Keener CDP, Sampson County.....	8	5	1	0	2	2	383	88	10	1	8	87
Kelford town, Bertie County.....	2	3	1	0	0	0	60	193	1	0	0	0
Kelly CDP, Bladen County.....	6	3	1	1	0	3	300	237	6	1	0	7
Kenansville town, Duplin County.....	10	1	6	1	0	4	505	324	11	10	0	16
Kenly town.....	10	4	4	1	1	3	793	476	13	10	1	58
Johnston County (part).....	10	4	4	1	1	3	754	366	10	6	1	51
Wilson County (part).....	0	0	0	0	0	0	39	110	3	4	0	7
Kemersville town.....	461	249	142	96	19	144	18,440	3,154	248	542	25	1,283
Forsyth County (part).....	461	249	142	96	19	144	18,401	3,149	248	534	25	1,283
Guilford County (part).....	0	0	0	0	0	0	39	5	0	8	0	0
Kill Devil Hills town, Dare County.....	139	38	53	34	7	19	6,139	120	88	126	12	345
King city.....	62	23	23	12	0	15	6,631	155	41	64	0	81
Forsyth County (part).....	9	4	5	0	0	2	554	43	6	16	0	10
Stokes County (part).....	53	19	18	12	0	13	6,077	112	35	48	0	71
Kings Grant CDP, New Hanover County.....	122	79	34	36	26	23	6,437	1,242	90	124	37	349
Kings Mountain city.....	151	112	36	29	2	32	7,662	2,427	58	190	3	144
Cleveland County (part).....	136	97	28	28	2	31	7,065	1,976	47	185	3	132
Gaston County (part).....	15	15	8	1	0	1	597	451	11	5	0	12
Kingstown town, Cleveland County.....	4	7	2	1	0	0	59	614	3	7	0	5
Kinston city, Lenoir County.....	190	195	73	66	20	51	6,401	14,944	123	218	32	276
Kittrell town, Vance County.....	6	2	1	1	0	4	147	314	1	2	1	9
Kitty Hawk town, Dare County.....	35	11	18	5	2	1	3,186	46	23	32	4	17
Knightdale town, Wake County.....	297	264	109	85	11	90	5,995	4,632	175	278	17	760
Kure Beach town, New Hanover County.....	17	6	7	4	1	0	1,969	23	14	16	1	7
La Grange town, Lenoir County.....	19	18	12	6	1	8	1,183	1,609	18	26	3	66
Lake Junaluska CDP, Haywood County.....	13	1	5	3	1	3	2,688	9	19	12	2	17
Lake Lure town, Rutherford County.....	11	4	9	0	0	0	1,159	23	11	7	1	3
Lake Norman of Catawba CDP, Catawba County.....	81	27	29	20	0	19	7,118	209	41	71	2	58
Lake Park village, Union County.....	74	25	15	32	2	12	3,044	264	32	97	2	67
Lake Royale CDP, Franklin County.....	29	24	33	2	0	1	2,087	387	50	14	0	16
Lake Santeetlah town, Graham County.....	0	0	0	0	0	0	41	0	1	0	0	3
Lake Waccamaw town, Columbus County.....	15	8	13	1	1	1	1,212	206	71	3	1	7
Landis town, Rowan County.....	11	11	10	1	6	13	2,868	112	26	18	6	105
Lansing town, Ashe County.....	5	0	4	0	1	0	154	2	4	0	2	1
Lasker town, Northampton County.....	3	0	1	2	0	0	96	18	1	6	0	4
Lattimore town, Cleveland County.....	4	1	0	2	1	1	466	16	0	5	1	5
Laurel Hill CDP, Scotland County.....	18	5	20	0	1	0	835	272	155	6	1	7
Laurel Park town, Henderson County.....	17	6	9	3	1	4	2,114	40	12	10	3	22
Laurnburg city, Scotland County.....	232	153	224	22	5	29	7,093	7,623	1,195	177	11	205
Lawndale town, Cleveland County.....	10	1	8	3	1	3	490	94	8	4	1	22
Leggett town, Edgecombe County.....	3	3	0	0	0	0	43	20	0	0	0	0
Leland town, Brunswick County.....	245	131	76	52	9	69	11,588	1,487	159	253	11	337
Lenoir city, Caldwell County.....	386	259	109	31	11	114	14,668	2,570	185	186	23	1,069
Lewiston Woodville town, Bertie County.....	0	2	0	2	0	0	77	450	3	9	6	6
Lewisville town, Forsyth County.....	178	93	41	53	2	36	11,586	728	79	268	7	177
Lexington city, Davidson County.....	393	305	121	52	16	119	10,751	5,682	247	606	17	2,146
Liberty town, Randolph County.....	85	47	24	12	0	30	1,874	588	52	18	0	224
Light Oak CDP, Cleveland County.....	0	0	0	0	0	0	181	506	2	0	0	2
Lilesville town, Anson County.....	6	5	5	0	0	0	263	270	6	1	0	4
Lillington town, Harnett County.....	44	26	14	13	3	12	1,754	1,298	44	42	12	104
Lincolnton city, Lincoln County.....	244	159	40	23	17	124	8,273	1,592	72	81	17	766
Linden town, Cumberland County.....	2	2	0	0	0	0	102	18	4	1	0	7
Littleton town, Halifax County.....	7	1	6	0	0	0	333	318	14	3	3	10

Table 6.

Population for Selected Categories of Race: 2010—Con.

[For information on confidentiality protection, nonsampling error, and definitions, see Selected Appendixes at <www.census.gov/prod/cen2010/cph-1-a.pdf>]

State County Place	Race in combination with one or more other races						Race alone or in combination with one or more other races					
	White	Black or African American	American Indian and Alaska Native	Asian	Native Hawaiian and Other Pacific Islander	Some Other Race	White	Black or African American	American Indian and Alaska Native	Asian	Native Hawaiian and Other Pacific Islander	Some Other Race
PLACE—Con.												
Locust city.....	21	9	10	1	1	2	2,761	76	14	21	1	79
Cabarrus County (part).....	2	0	1	0	0	1	199	12	1	1	0	4
Stanly County (part).....	19	9	9	1	1	1	2,562	64	13	20	1	75
Long View town.....	138	100	28	20	1	17	3,767	654	47	262	2	296
Burke County (part).....	13	8	5	1	0	0	696	21	8	17	0	24
Catawba County (part).....	125	92	23	19	1	17	3,071	633	39	245	2	272
Louisburg town, Franklin County.....	34	37	24	12	6	11	1,622	1,612	35	41	6	110
Love Valley town, Iredell County.....	3	1	2	0	0	0	82	1	2	0	0	8
Lowell city, Gaston County.....	39	12	13	11	1	16	3,069	320	31	46	6	102
Lowesville CDP, Lincoln County.....	27	20	7	2	0	2	2,740	156	24	23	0	31
Lowgap CDP, Surry County.....	3	3	0	0	0	0	312	6	0	0	0	9
Lucama town, Wilson County.....	19	7	2	3	2	10	559	283	9	3	4	273
Lumber Bridge town, Robeson County.....	0	0	0	0	0	0	71	15	4	1	0	3
Lumberton city, Robeson County.....	380	281	358	60	10	86	9,174	8,286	3,178	579	52	876
McAdenville town, Gaston County.....	10	3	3	2	2	8	591	17	13	8	3	33
Macclesfield town, Edgecombe County.....	10	9	5	3	0	2	381	75	5	12	0	13
McDonald town, Robeson County.....	2	0	2	0	0	0	48	19	47	0	0	1
McFarlan town, Anson County.....	0	0	0	0	0	0	74	27	1	0	0	15
McLeansville CDP, Guilford County.....	7	1	3	3	0	2	964	44	5	9	0	8
Macon town, Warren County.....	1	1	0	0	0	0	102	17	1	0	0	0
Madison town, Rockingham County.....	55	47	11	0	2	4	1,518	702	24	3	3	56
Maggie Valley town, Haywood County.....	11	2	2	7	0	0	1,076	9	11	28	0	37
Magnolia town, Duplin County.....	9	11	12	0	0	6	331	327	20	3	2	277
Maiden town.....	49	17	5	5	0	24	2,816	391	20	47	0	86
Catawba County (part).....	49	17	5	5	0	24	2,816	389	20	47	0	86
Lincoln County (part).....	0	0	0	0	0	0	0	2	0	0	0	0
Mamers CDP, Harnett County.....	8	0	1	2	6	0	764	24	17	6	8	16
Manns Harbor CDP, Dare County.....	17	9	5	2	0	1	749	15	9	6	0	59
Manteo town, Dare County.....	40	23	10	6	1	9	1,255	144	22	11	1	47
Marble CDP, Cherokee County.....	4	0	2	0	0	2	315	0	8	0	0	2
Marietta town, Robeson County.....	1	1	0	1	1	1	75	100	0	1	1	1
Marion city, McDowell County.....	133	73	55	18	1	34	6,132	945	95	77	1	748
Mar-Mac CDP, Wayne County.....	68	47	17	31	6	9	2,124	1,119	27	74	7	358
Marshall town, Madison County.....	13	3	9	1	1	0	863	3	16	2	2	0
Marshallberg CDP, Carteret County.....	3	0	2	0	0	1	397	0	2	6	0	1
Mars Hill town, Madison County.....	30	13	15	9	3	3	1,658	181	19	27	6	15
Marshville town, Union County.....	40	29	6	11	2	11	1,193	1,118	20	16	2	106
Marvin village, Union County.....	72	33	17	40	1	15	4,882	349	27	340	2	69
Matthews town, Mecklenburg County.....	462	259	92	161	9	78	22,697	2,868	182	1,316	18	663
Maury CDP, Greene County.....	8	6	3	0	0	5	742	855	16	6	1	76
Maxton town.....	20	12	18	1	2	6	486	1,590	354	4	2	21
Robeson County (part).....	20	12	18	1	2	6	380	1,527	328	3	2	21
Scotland County (part).....	0	0	0	0	0	0	106	63	26	1	0	0
Mayodan town, Rockingham County.....	35	22	8	1	0	6	2,160	277	19	6	2	50
Maysville town, Jones County.....	28	22	19	5	3	4	489	519	26	12	3	17
Mebane city.....	256	172	68	61	6	55	8,634	2,496	120	203	19	242
Alamance County (part).....	217	133	56	51	5	47	7,300	2,100	104	159	15	186
Orange County (part).....	39	39	12	10	1	8	1,334	396	16	44	4	56
Mesic town, Pamlico County.....	0	0	0	0	0	0	86	133	0	0	0	1
Micro town, Johnston County.....	3	3	0	0	0	0	348	58	0	1	0	37
Middleboro town, Vance County.....	2	5	5	0	0	1	41	90	5	0	0	5
Middlesex town, Nash County.....	17	16	9	0	0	1	450	259	15	0	1	120
Midland town.....	45	25	21	6	10	13	2,808	217	29	33	10	40
Cabarrus County (part).....	45	25	21	6	10	13	2,808	217	29	33	10	40
Mecklenburg County (part).....	0	0	0	0	0	0	0	0	0	0	0	0
Midway town, Davidson County.....	34	17	10	15	1	9	4,163	399	27	39	4	90
Millers Creek CDP, Wilkes County.....	28	13	5	4	1	13	2,019	32	7	6	1	79
Millingport CDP, Stanly County.....	2	0	0	0	0	2	583	4	1	10	0	3
Millis River town, Henderson County.....	93	27	29	9	4	44	6,535	143	48	58	4	122
Milton town, Caswell County.....	4	2	2	0	0	0	89	79	2	0	0	0
Mineral Springs town, Union County.....	41	24	13	3	0	9	2,203	390	25	17	0	52
Minnesott Beach town, Pamlico County.....	6	1	1	6	1	0	421	9	2	11	1	5
Mint Hill town.....	384	206	105	129	9	93	18,202	3,010	244	705	15	1,020
Mecklenburg County (part).....	384	206	105	129	9	93	18,156	3,006	244	702	15	1,020
Union County (part).....	0	0	0	0	0	0	46	4	0	3	0	0

Table 6.

Population for Selected Categories of Race: 2010—Con.

[For information on confidentiality protection, nonsampling error, and definitions, see Selected Appendixes at <www.census.gov/prod/cen2010/cph-1-a.pdf>]

State County Place	Race in combination with one or more other races						Race alone or in combination with one or more other races					
	White	Black or African American	American Indian and Alaska Native	Asian	Native Hawaiian and Other Pacific Islander	Some Other Race	White	Black or African American	American Indian and Alaska Native	Asian	Native Hawaiian and Other Pacific Islander	Some Other Race
PLACE—Con.												
Misenheimer village, Stanly County.....	12	9	1	9	1	2	649	61	3	19	1	13
Mocksville town, Davie County.....	156	102	52	13	4	31	3,890	838	83	54	5	368
Momeyer town, Nash County.....	3	3	0	0	0	0	202	22	0	0	2	1
Moncure CDP, Chatham County.....	9	8	6	0	0	1	394	268	9	2	0	50
Monroe city, Union County.....	685	422	149	84	17	380	17,748	8,696	353	385	24	6,486
Montreat town, Buncombe County.....	10	2	0	3	0	5	670	39	0	8	1	15
Mooresboro town, Cleveland County.....	3	2	0	1	0	0	255	54	2	2	0	1
Mooresville town, Iredell County.....	692	398	197	202	19	140	26,921	3,965	359	1,275	31	1,014
Moravian Falls CDP, Wilkes County.....	43	23	6	3	0	16	1,510	117	16	17	0	288
Morehead City town, Carteret County.....	177	121	66	58	12	34	7,279	1,052	112	194	33	241
Morganton city, Burke County.....	410	217	99	84	22	190	12,264	2,274	243	483	272	1,920
Morrisville town.....	449	267	123	320	25	116	10,479	2,669	198	5,378	37	491
Durham County (part).....	0	0	0	0	0	0	0	0	0	0	0	0
Wake County (part).....	449	267	123	320	25	116	10,479	2,669	198	5,378	37	491
Morven town, Anson County.....	8	14	6	0	0	4	109	395	8	0	0	15
Mountain Home CDP, Henderson County....	66	22	31	9	3	3	3,310	134	55	61	27	103
Mountain View CDP, Catawba County.....	45	43	4	8	6	4	3,094	332	11	104	10	56
Mount Airy city, Surry County.....	218	115	75	25	5	40	8,959	971	104	173	11	420
Mount Gilead town, Montgomery County.....	15	11	5	2	1	2	502	672	6	10	1	8
Mount Holly city, Gaston County.....	198	102	54	63	8	30	11,177	1,837	107	395	15	361
Mount Olive town.....	53	45	22	7	7	30	1,909	2,362	59	27	8	310
Duplin County (part).....	2	2	0	0	0	0	7	44	0	0	0	2
Wayne County (part).....	51	43	22	7	7	30	1,902	2,318	59	27	8	308
Mount Pleasant town, Cabarrus County.....	7	4	3	0	0	0	1,565	70	4	11	0	9
Moyock CDP, Currituck County.....	66	33	14	39	4	4	3,391	292	28	84	12	38
Mulberry CDP, Wilkes County.....	12	4	5	4	0	3	2,241	27	6	12	0	60
Murfreesboro town, Hertford County.....	22	27	6	10	4	11	1,296	1,471	13	37	5	54
Murphy town, Cherokee County.....	36	12	17	7	3	3	1,461	79	57	41	3	25
Murraysville CDP, New Hanover County.....	249	137	59	95	21	57	11,563	2,080	104	371	29	389
Myrtle Grove CDP, New Hanover County.....	108	47	33	33	13	26	8,362	332	62	136	20	98
Nags Head town, Dare County.....	34	16	23	7	0	2	2,642	60	38	16	1	41
Nashville town, Nash County.....	42	62	37	4	2	6	2,784	2,499	69	26	3	52
Navassa town, Brunswick County.....	41	47	22	13	1	4	449	1,004	30	15	1	77
Neuse Forest CDP, Craven County.....	63	21	19	26	5	4	1,788	154	22	84	10	20
New Bern city, Craven County.....	573	356	171	197	46	114	17,672	10,146	279	1,251	80	847
Newland town, Avery County.....	4	0	4	1	2	2	624	6	10	4	6	55
New London town, Stanly County.....	1	0	0	1	0	0	541	29	2	24	0	5
Newport town, Carteret County.....	126	53	39	39	2	23	3,517	523	61	109	6	85
Newton city, Catawba County.....	292	184	75	28	6	87	9,843	1,988	122	455	8	893
Newton Grove town, Sampson County.....	2	2	1	0	0	1	410	63	7	5	0	87
Norlina town, Warren County.....	22	13	5	3	0	3	564	518	7	7	0	45
Norman town, Richmond County.....	1	0	1	0	0	0	83	27	9	0	0	20
Northchase CDP, New Hanover County.....	82	49	19	15	3	14	3,026	623	47	79	3	62
Northlakes CDP, Caldwell County.....	9	7	5	1	0	2	1,496	18	7	20	0	5
North Topsail Beach town, Onslow County...	2	2	2	2	0	0	703	15	6	12	3	8
Northwest city, Brunswick County.....	5	7	4	4	0	2	225	497	4	6	0	14
North Wilkesboro town, Wilkes County.....	84	58	27	9	3	14	3,183	636	44	35	4	445
Norwood town, Stanly County.....	26	16	5	5	0	2	1,730	538	25	21	0	92
Oakboro town, Stanly County.....	21	4	8	2	0	7	1,487	244	22	9	0	118
Oak City town, Martin County.....	1	1	0	0	0	0	120	192	1	0	0	5
Oak Island town, Brunswick County.....	75	14	53	22	2	1	6,635	58	94	41	4	39
Oak Ridge town, Guilford County.....	57	10	12	35	1	14	5,556	329	36	243	2	84
Ocean Isle Beach town, Brunswick County...	1	0	1	3	0	3	530	1	1	10	0	12
Ocracoke CDP, Hyde County.....	6	0	6	0	0	0	912	15	10	2	0	15
Ogden CDP, New Hanover County.....	91	30	33	44	17	13	6,479	150	57	119	20	59
Old Fort town, McDowell County.....	9	6	3	1	0	5	770	129	4	4	0	13
Old Hundred CDP, Scotland County.....	22	9	25	2	1	1	172	59	75	2	1	11
Oriental town, Pamlico County.....	10	9	3	0	0	0	842	60	4	3	0	2
Orrum town, Robeson County.....	0	0	0	0	0	0	53	24	5	0	0	9
Ossipee town, Alamance County.....	8	0	8	0	0	0	470	57	8	1	0	15
Oxford city, Granville County.....	115	107	42	36	0	25	3,380	4,811	78	128	0	237
Pantego town, Beaufort County.....	1	1	0	0	0	0	130	38	12	0	0	0
Parkton town, Robeson County.....	0	0	2	0	2	4	315	66	26	3	2	28
Parmele town, Martin County.....	0	0	0	0	0	0	24	254	0	0	0	0
Patterson Springs town, Cleveland County...	18	8	6	1	1	5	560	62	6	3	1	10
Peachland town, Anson County.....	9	4	6	0	0	0	281	153	8	1	0	4
Peletier town, Carteret County.....	11	1	4	5	0	1	605	9	8	8	3	22
Pembroke town, Robeson County.....	57	50	68	16	3	9	546	417	2,043	33	9	27
Pikeville town, Wayne County.....	9	3	1	2	0	4	598	58	7	4	0	21
Pilot Mountain town, Surry County.....	19	6	9	0	7	8	1,335	102	15	13	8	29
Pinebluff town, Moore County.....	34	14	13	4	0	8	1,120	172	34	11	0	38

Table 6.

Population for Selected Categories of Race: 2010—Con.

[For information on confidentiality protection, nonsampling error, and definitions, see Selected Appendixes at <www.census.gov/prod/cen2010/cph-1-a.pdf>]

State County Place	Race in combination with one or more other races						Race alone or in combination with one or more other races					
	White	Black or African American	American Indian and Alaska Native	Asian	Native Hawaiian and Other Pacific Islander	Some Other Race	White	Black or African American	American Indian and Alaska Native	Asian	Native Hawaiian and Other Pacific Islander	Some Other Race
PLACE—Con.												
Pinehurst village, Moore County.....	134	57	55	53	8	19	12,316	551	108	220	9	88
Pine Knoll Shores town, Carteret County.....	12	4	2	6	1	1	1,301	14	3	20	4	10
Pine Level town, Johnston County.....	26	10	4	0	2	14	1,271	269	16	2	2	168
Pinetops town, Edgecombe County.....	5	4	1	0	0	0	475	900	4	0	0	0
Pinetown CDP, Beaufort County.....	0	0	0	0	0	0	151	0	0	0	0	4
Pineville town, Mecklenburg County.....	164	106	43	38	10	68	4,805	1,770	82	296	19	732
Piney Green CDP, Onslow County.....	656	411	133	279	83	152	9,076	3,389	229	653	140	713
Pink Hill town, Lenoir County.....	2	2	2	0	0	2	308	161	2	0	0	85
Pinnacle CDP, Stokes County.....	7	2	2	2	0	1	821	61	3	10	0	6
Pittsboro town, Chatham County.....	76	53	23	16	3	10	2,779	784	36	84	3	148
Plain View CDP, Sampson County.....	26	17	9	1	0	1	1,545	339	31	28	0	45
Pleasant Garden town, Guilford County.....	60	56	27	15	2	2	3,787	535	55	46	4	147
Pleasant Hill CDP, Wilkes County.....	7	1	4	2	1	0	854	9	4	3	1	15
Plymouth town, Washington County.....	32	25	19	1	2	1	1,165	2,678	34	16	2	25
Polkton town, Anson County.....	31	13	15	0	0	5	1,167	2,073	69	21	1	76
Polkville city, Cleveland County.....	8	2	1	1	2	3	534	11	1	2	3	3
Pollocksville town, Jones County.....	2	3	3	0	0	0	215	92	7	0	0	2
Porters Neck CDP, New Hanover County.....	75	16	16	42	3	10	5,791	255	27	165	4	45
Potters Hill CDP, Duplin County.....	7	0	0	1	0	6	474	0	0	1	0	13
Powellsville town, Bertie County.....	0	0	0	0	0	0	103	164	3	0	0	6
Princeton town, Johnston County.....	17	10	5	4	2	5	819	315	14	15	2	52
Princeville town, Edgecombe County.....	5	5	2	1	0	0	59	2,010	2	2	0	16
Proctorville town, Robeson County.....	2	1	3	0	0	0	88	23	9	0	0	0
Prospect CDP, Robeson County.....	10	1	12	1	0	2	48	10	925	1	0	10
Pumpkin Center CDP, Onslow County.....	103	54	26	53	23	30	1,628	439	42	127	46	93
Raeleford city, Hoke County.....	114	99	70	27	9	38	2,123	1,996	270	71	14	324
Raemon CDP, Robeson County.....	0	0	1	0	1	0	44	15	223	0	1	0
Raleigh city.....	8,053	5,564	2,578	2,955	422	2,611	240,430	124,035	4,541	20,389	595	25,553
Durham County (part).....	32	14	8	22	0	4	786	214	10	78	0	21
Wake County (part).....	8,021	5,550	2,570	2,933	422	2,607	239,644	123,821	4,531	20,311	595	25,532
Ramseur town, Randolph County.....	45	21	14	5	0	17	1,324	235	31	28	0	126
Randleman city, Randolph County.....	72	27	22	10	2	28	3,622	268	47	28	2	227
Ranlo town, Gaston County.....	74	35	23	17	2	18	2,654	580	50	79	2	159
Raynham town, Robeson County.....	0	0	0	0	0	0	38	13	13	5	0	3
Red Cross town, Stanly County.....	3	1	0	2	0	0	717	11	0	7	0	10
Red Oak town, Nash County.....	19	14	18	5	3	3	3,009	346	48	22	3	34
Red Springs town.....	62	42	53	1	1	17	1,166	1,715	483	15	2	139
Hoke County (part).....	0	0	0	0	0	0	0	0	0	0	0	0
Robeson County (part).....	62	42	53	1	1	17	1,166	1,715	483	15	2	139
Reidsville city, Rockingham County.....	257	229	68	29	6	45	7,864	6,311	117	121	9	432
Rennett town, Robeson County.....	8	1	11	0	1	12	66	107	177	1	1	48
Rex CDP, Robeson County.....	1	0	1	0	0	0	33	4	16	0	0	3
Rhodiss town.....	17	13	1	0	1	3	1,010	22	2	17	4	33
Burke County (part).....	14	11	1	0	1	2	667	14	2	17	1	14
Caldwell County (part).....	3	2	0	0	0	1	343	8	0	0	3	19
Richfield town, Stanly County.....	8	7	1	0	0	0	514	61	9	33	0	4
Richlands town, Onslow County.....	62	31	18	27	8	14	1,185	307	22	42	10	42
Rich Square town, Northampton County.....	9	3	3	0	0	7	353	603	7	0	0	7
Riegelwood CDP, Columbus County.....	12	10	7	0	0	3	422	154	14	0	0	5
River Bend town, Craven County.....	34	25	13	7	0	7	2,786	294	25	38	2	18
River Road CDP, Beaufort County.....	30	13	16	3	1	25	2,690	1,012	58	9	10	659
Roanoke Rapids city, Halifax County.....	172	117	56	34	7	37	10,188	5,029	147	301	12	297
Robbins town, Moore County.....	19	14	0	1	0	7	810	42	7	1	17	242
Robbinsville town, Graham County.....	8	0	7	0	0	3	533	0	28	6	2	61
Robersonville town, Martin County.....	9	7	4	1	1	0	458	998	13	10	1	20
Rockfish CDP, Hoke County.....	133	79	61	52	9	22	2,372	744	118	93	25	133
Rockingham city, Richmond County.....	157	101	75	26	4	20	5,639	3,358	239	225	5	293
Rockwell town, Rowan County.....	25	7	14	4	0	5	2,024	31	14	18	7	42
Rocky Mount city.....	623	609	310	151	40	146	19,851	35,854	660	714	52	1,332
Edgecombe County (part).....	112	163	78	22	12	23	2,020	15,358	147	40	15	167
Nash County (part).....	511	446	232	129	28	123	17,831	20,496	513	674	37	1,165
Rocky Point CDP, Pender County.....	43	17	25	5	1	13	1,032	203	38	13	3	367
Rodanthe CDP, Dare County.....	3	0	3	0	0	0	254	2	5	1	2	0
Rolesville town, Wake County.....	62	43	29	21	4	7	2,868	716	44	140	4	101
Ronda town, Wilkes County.....	9	2	1	0	0	6	389	11	2	0	0	24
Roper town, Washington County.....	7	1	2	0	0	4	118	481	2	0	0	17
Roseboro town, Sampson County.....	19	17	10	1	0	3	602	532	18	17	0	47
Rose Hill town, Duplin County.....	15	5	11	0	3	12	851	516	15	8	4	256

Table 6.

Population for Selected Categories of Race: 2010—Con.

[For information on confidentiality protection, nonsampling error, and definitions, see Selected Appendixes at <www.census.gov/prod/cen2010/cph-1-a.pdf>]

State County Place	Race in combination with one or more other races						Race alone or in combination with one or more other races					
	White	Black or African American	American Indian and Alaska Native	Asian	Native Hawaiian and Other Pacific Islander	Some Other Race	White	Black or African American	American Indian and Alaska Native	Asian	Native Hawaiian and Other Pacific Islander	Some Other Race
PLACE—Con.												
Rosman town, Transylvania County.....	11	2	8	0	0	1	548	3	19	1	0	16
Rougemont CDP.....	35	9	8	2	0	23	806	165	12	4	0	32
Durham County (part).....	28	4	1	2	0	23	680	140	5	4	0	31
Person County (part).....	7	5	7	0	0	0	126	25	7	0	0	1
Rowland town, Robeson County.....	10	10	16	2	1	2	228	739	82	2	1	8
Roxboro city, Person County.....	143	125	45	8	4	43	3,896	4,042	99	39	6	475
Roxobel town, Bertie County.....	0	0	0	0	0	0	130	110	0	0	0	0
Royal Pines CDP, Buncombe County.....	60	38	21	15	1	9	3,986	226	29	65	1	38
Ruffin CDP, Rockingham County.....	1	0	0	0	1	0	306	51	4	1	1	6
Rural Hall town, Forsyth County.....	58	43	9	12	3	22	2,196	510	16	26	6	259
Ruth town, Rutherford County.....	13	4	11	1	0	1	398	33	14	1	0	9
Rutherford College town, Burke County.....	5	1	1	2	3	4	1,298	7	1	35	3	5
Rutherfordton town, Rutherford County.....	73	51	20	13	0	2	3,648	488	31	81	0	49
St. Helena village, Pender County.....	1	0	1	0	0	0	292	83	4	0	0	11
St. James town, Brunswick County.....	11	1	1	9	0	0	3,107	32	4	27	0	6
St. Pauls town, Robeson County.....	65	15	46	3	0	11	1,158	404	165	7	2	370
St. Stephens CDP, Catawba County.....	169	107	46	34	4	32	7,422	473	68	422	11	563
Salem CDP, Burke County.....	36	18	11	4	0	8	2,112	44	16	15	0	72
Salemburg town, Sampson County.....	8	7	3	0	0	1	392	38	9	1	0	5
Salisbury city, Rowan County.....	554	345	210	89	23	174	18,206	13,039	331	612	39	2,157
Saluda city.....	7	0	2	1	0	4	689	19	4	3	0	5
Henderson County (part).....	0	0	0	0	0	0	12	0	0	0	0	0
Polk County (part).....	7	0	2	1	0	4	677	19	4	3	0	5
Salvo CDP, Dare County.....	3	0	0	3	0	0	225	3	0	4	0	0
Sandy Creek town, Brunswick County.....	6	7	2	1	0	0	240	20	3	3	0	2
Sandyfield town, Columbus County.....	4	3	1	0	0	4	71	366	7	0	0	9
Sanford city, Lee County.....	603	348	172	121	25	337	16,115	8,111	404	430	37	3,814
Saratoga town, Wilson County.....	0	1	1	0	0	0	211	168	3	0	0	27
Sawmills town, Caldwell County.....	83	35	25	17	5	10	5,014	83	41	28	5	159
Saxapahaw CDP, Alamance County.....	25	8	5	10	4	13	1,322	201	14	11	4	130
Scotch Meadows CDP, Scotland County.....	5	2	2	1	0	0	518	37	14	14	1	1
Scotland Neck town, Halifax County.....	4	2	2	0	0	0	639	1,408	2	3	0	11
Seaboard town, Northampton County.....	7	7	4	0	0	0	156	478	5	1	0	1
Sea Breeze CDP, New Hanover County.....	24	17	9	6	2	5	1,760	179	21	28	3	11
Seagrove town, Randolph County.....	7	3	1	1	0	4	221	9	1	1	0	4
Sedalia town, Guilford County.....	12	3	9	1	0	6	142	477	11	2	0	7
Selma town, Johnston County.....	138	76	28	16	9	97	2,494	2,338	57	27	15	1,332
Seven Devils town.....	0	0	0	0	0	0	183	5	2	1	0	1
Avery County (part).....	0	0	0	0	0	0	28	0	0	0	0	0
Watauga County (part).....	0	0	0	0	0	0	155	5	2	1	0	1
Seven Lakes CDP, Moore County.....	35	17	25	18	0	4	4,651	165	34	54	0	34
Seven Springs town, Wayne County.....	1	0	1	0	4	4	91	9	1	0	4	10
Seyern town, Northampton County.....	0	1	0	0	0	1	189	87	0	0	0	1
Shallotte town, Brunswick County.....	48	31	13	12	5	9	3,180	371	35	58	10	82
Shannon CDP, Robeson County.....	0	0	0	0	0	0	55	67	107	0	0	34
Sharpsburg town.....	35	28	11	10	2	7	780	1,221	13	22	2	34
Edgecombe County (part).....	0	0	0	0	0	0	71	136	0	0	0	2
Nash County (part).....	28	17	4	7	0	6	686	555	6	19	0	17
Wilson County (part).....	7	11	7	3	2	1	23	530	7	3	2	15
Shelby city, Cleveland County.....	288	235	91	47	6	50	11,403	8,632	164	214	12	267
Siler City town, Chatham County.....	201	116	60	5	6	160	3,672	1,624	196	39	21	2,616
Silver City CDP, Hoke County.....	18	26	11	4	0	1	53	818	20	5	0	17
Silver Lake CDP, New Hanover County.....	121	57	26	14	2	48	4,477	551	59	59	5	584
Simpson village, Pitt County.....	3	3	0	0	0	0	255	157	0	0	0	7
Sims town, Wilson County.....	8	3	0	5	0	0	209	49	0	6	1	25
Skippers Corner CDP, New Hanover County.....	51	27	20	6	4	14	2,041	597	61	16	5	129
Smithfield town, Johnston County.....	169	115	52	34	14	71	6,412	3,101	105	122	21	1,447
Sneads Ferry CDP, Onslow County.....	42	12	13	22	2	7	2,487	110	22	43	3	31
Snow Hill town, Greene County.....	16	12	4	1	0	4	626	856	7	19	0	107
Southern Pines town, Moore County.....	130	95	51	48	9	22	8,978	3,054	125	152	17	188
Southern Shores town, Dare County.....	29	10	8	12	2	4	2,683	17	11	28	2	9
South Henderson CDP, Vance County.....	22	9	11	1	1	6	433	614	13	5	1	173
South Mills CDP, Camden County.....	15	10	3	1	0	3	355	84	7	12	0	13
Southmont CDP, Davidson County.....	27	6	12	3	2	4	1,387	65	18	9	3	15
Southport city, Brunswick County.....	37	12	26	0	0	2	2,366	448	30	3	0	25
South Rosemary CDP, Halifax County.....	24	18	9	5	1	3	1,209	1,586	32	15	1	23
South Weldon CDP, Halifax County.....	5	8	6	3	4	0	110	563	14	4	4	23
Sparta town, Alleghany County.....	25	10	8	2	0	8	1,539	58	25	19	3	153

Table 6.

Population for Selected Categories of Race: 2010—Con.

[For information on confidentiality protection, nonsampling error, and definitions, see Selected Appendixes at <www.census.gov/prod/cen2010/cph-1-a.pdf>]

State County Place	Race in combination with one or more other races						Race alone or in combination with one or more other races					
	White	Black or African American	American Indian and Alaska Native	Asian	Native Hawaiian and Other Pacific Islander	Some Other Race	White	Black or African American	American Indian and Alaska Native	Asian	Native Hawaiian and Other Pacific Islander	Some Other Race
PLACE—Con.												
Speed town, Edgecombe County.....	0	0	0	0	0	0	27	53	0	0	0	0
Spencer town, Rowan County.....	67	51	15	4	1	19	1,967	1,124	28	32	6	191
Spencer Mountain town, Gaston County.....	1	0	0	0	0	1	28	0	0	0	0	10
Spindale town, Rutherford County.....	101	67	20	15	6	17	3,076	1,221	33	47	6	57
Spivey's Corner CDP, Sampson County.....	4	4	1	0	1	0	333	116	5	0	1	56
Spring Hope town, Nash County.....	15	19	12	0	0	1	634	639	21	7	0	44
Spring Lake town, Cumberland County.....	585	506	163	275	86	149	6,229	4,852	290	629	144	758
Spruce Pine town, Mitchell County.....	24	3	10	10	0	2	2,025	12	26	28	0	109
Staley town, Randolph County.....	28	8	9	1	1	13	343	40	13	4	1	23
Stallings town.....	190	94	74	72	2	28	12,403	870	142	390	7	262
Mecklenburg County (part).....	4	0	0	0	0	4	374	16	3	6	0	4
Union County (part).....	186	94	74	72	2	24	12,029	854	139	384	7	258
Stanfield town, Stanly County.....	18	6	4	4	2	6	1,415	20	14	7	6	45
Stanley town, Gaston County.....	36	27	14	10	5	14	3,151	373	29	26	5	31
Stantonsburg town, Wilson County.....	4	0	2	0	0	2	410	356	4	1	0	17
Star town, Montgomery County.....	24	11	2	0	3	20	708	96	7	2	3	90
Statesville city, Iredell County.....	478	379	157	59	29	150	13,914	8,850	234	519	34	1,637
Stedman town, Cumberland County.....	22	7	14	4	2	3	877	127	25	11	4	13
Stern town, Granville County.....	16	6	11	4	0	0	403	44	14	6	0	16
Stokes CDP, Pitt County.....	5	2	0	2	0	1	304	72	1	3	0	1
Stokesdale town, Guilford County.....	64	28	20	19	0	9	4,652	265	38	91	0	73
Stoneville town, Rockingham County.....	23	16	15	1	0	2	853	187	17	4	1	23
Stonewall town, Pamlico County.....	6	4	4	0	0	3	221	61	4	1	0	3
Stony Point CDP.....	28	16	9	5	0	0	1,189	74	11	14	0	59
Alexander County (part).....	26	16	7	5	0	0	1,058	70	9	8	0	44
Iredell County (part).....	2	0	2	0	0	0	131	4	2	6	0	15
Stovall town, Granville County.....	5	3	0	0	0	2	233	176	1	1	0	12
Sugar Mountain village, Avery County.....	2	0	2	0	0	0	181	4	8	0	0	7
Summerfield town, Guilford County.....	135	53	53	62	4	14	9,338	505	94	291	6	166
Sunbury CDP, Gates County.....	2	4	1	4	0	1	242	44	2	5	0	2
Sunset Beach town, Brunswick County.....	27	4	10	5	1	11	3,485	32	26	26	1	31
Surf City town.....	16	5	7	5	1	4	1,792	22	10	27	4	18
Onslow County (part).....	4	0	4	0	0	0	291	1	4	0	0	0
Pender County (part).....	12	5	3	5	1	4	1,501	21	6	27	4	18
Swannanoa CDP, Buncombe County.....	121	52	57	12	8	23	4,137	265	90	71	9	146
Swan Quarter CDP, Hyde County.....	11	6	5	0	0	0	220	95	5	0	0	15
Swansboro town, Onslow County.....	88	44	13	33	4	6	2,481	137	24	81	5	30
Sweptonsville town, Alamance County.....	29	13	17	3	0	3	1,077	68	18	12	0	13
Sylva town, Jackson County.....	36	14	28	5	0	8	2,256	85	101	51	0	142
Tabor City town, Columbus County.....	35	22	31	5	1	1	1,522	930	59	11	2	38
Tarboro town, Edgecombe County.....	75	50	29	8	2	28	5,465	5,572	41	61	9	363
Tar Heel town, Bladen County.....	2	0	2	0	0	0	109	0	4	0	0	6
Taylorsville town, Alexander County.....	40	27	8	4	0	12	1,736	300	11	32	1	67
Taylor town, Moore County.....	6	5	2	5	0	4	237	474	5	11	0	7
Teachey town, Duplin County.....	1	1	0	0	0	0	170	157	1	13	0	36
Thomasville city.....	489	270	165	83	7	148	18,774	5,513	364	374	8	2,321
Davidson County (part).....	489	270	165	83	7	148	18,547	5,488	364	367	8	2,316
Randolph County (part).....	0	0	0	0	0	0	227	25	0	7	0	5
Toast CDP, Surry County.....	20	7	2	7	2	16	1,324	53	2	12	2	84
Tobacoville village.....	13	5	5	1	1	3	2,258	157	17	9	2	12
Forsyth County (part).....	13	5	5	1	1	3	2,258	157	17	9	2	12
Stokes County (part).....	0	0	0	0	0	0	0	0	0	0	0	0
Topsail Beach town, Pender County.....	3	1	1	1	1	0	358	7	3	2	1	1
Trenton town, Jones County.....	15	13	4	0	0	3	164	118	7	0	0	16
Trent Woods town, Craven County.....	41	10	10	17	2	8	4,032	90	18	40	3	17
Trinity city, Randolph County.....	44	18	13	16	1	8	6,111	341	41	96	1	74
Troutman town, Iredell County.....	53	38	19	10	0	6	1,799	553	25	31	0	39
Troy town, Montgomery County.....	40	40	14	5	1	1	1,919	1,053	36	37	1	196
Tryon town, Polk County.....	25	10	9	7	4	2	1,341	281	10	13	4	28
Turkey town, Sampson County.....	2	1	0	0	1	2	163	79	0	3	1	49
Tyro CDP, Davidson County.....	54	17	22	7	0	12	3,680	74	41	28	0	112
Unionville town, Union County.....	58	18	23	10	9	16	5,683	120	35	45	11	102
Valdese town, Burke County.....	62	30	22	8	3	12	4,226	89	27	146	10	63
Valle Crucis CDP, Watauga County.....	7	0	5	1	0	1	411	0	5	2	0	1
Valley Hill CDP, Henderson County.....	34	18	10	1	0	10	1,932	63	13	20	0	80
Vanceboro town, Craven County.....	27	31	13	0	0	6	681	332	19	0	0	12
Vandemere town, Pamlico County.....	7	4	0	0	0	3	126	120	1	1	2	11
Vander CDP, Cumberland County.....	29	18	11	1	0	11	762	329	52	11	0	29

Table 6.
Population for Selected Categories of Race: 2010—Con.

[For information on confidentiality protection, nonsampling error, and definitions, see Selected Appendixes at <www.census.gov/prod/cen2010/cph-1-a.pdf>]

State County Place	Race in combination with one or more other races						Race alone or in combination with one or more other races					
	White	Black or African American	American Indian and Alaska Native	Asian	Native Hawaiian and Other Pacific Islander	Some Other Race	White	Black or African American	American Indian and Alaska Native	Asian	Native Hawaiian and Other Pacific Islander	Some Other Race
PLACE—Con.												
Vann Crossroads CDP, Sampson County.....	3	2	1	2	0	0	281	22	7	3	0	28
Varnamtown town, Brunswick County.....	3	0	3	0	0	0	531	5	3	0	0	5
Vass town, Moore County.....	7	6	7	1	0	1	580	100	26	1	1	23
Waco town, Cleveland County.....	0	1	0	0	0	1	254	64	0	0	0	4
Wade town, Cumberland County.....	12	3	2	4	1	4	427	119	6	11	1	5
Wadesboro town, Anson County.....	55	61	17	14	1	5	2,123	3,589	27	95	1	57
Wagram town, Scotland County.....	14	8	9	0	0	0	358	421	66	7	1	3
Wake Forest town.....	621	341	204	234	23	114	23,912	4,935	329	1,121	35	585
Franklin County (part).....	24	6	11	3	1	14	496	327	16	39	1	50
Wake County (part).....	597	335	193	231	22	100	23,416	4,608	313	1,082	34	535
Wakulla CDP, Robeson County.....	0	0	0	0	0	0	13	1	91	0	0	0
Walkertown town, Forsyth County.....	54	36	23	18	4	10	3,648	856	37	44	11	157
Wallace town.....	45	16	15	5	2	31	2,064	1,024	29	12	5	805
Duplin County (part).....	45	16	15	5	2	31	2,064	1,024	29	12	5	805
Pender County (part).....	0	0	0	0	0	0	0	0	0	0	0	0
Wallburg town, Davidson County.....	31	9	14	11	0	2	2,924	35	30	36	1	56
Walnut Cove town, Stokes County.....	17	17	1	0	0	1	1,151	277	3	3	0	9
Walnut Creek village, Wayne County.....	5	3	1	3	1	0	771	37	2	19	1	12
Walstonburg town, Greene County.....	0	0	0	0	0	0	147	66	1	0	0	5
Wanchese CDP, Dare County.....	22	8	11	1	2	6	1,597	11	15	4	2	38
Warrenton town, Warren County.....	10	9	2	0	0	3	481	361	9	2	0	21
Warsaw town, Duplin County.....	26	22	14	5	0	9	1,049	1,641	25	15	5	358
Washington city, Beaufort County.....	119	111	39	11	9	20	4,897	4,544	61	62	17	323
Washington Park town, Beaufort County.....	1	0	0	0	0	1	437	12	2	0	0	1
Watha town, Pender County.....	3	1	2	0	0	0	164	16	3	0	0	10
Waves CDP, Dare County.....	4	0	4	0	0	0	130	0	4	0	0	4
Waxhaw town, Union County.....	270	124	74	52	8	61	8,360	1,230	88	253	12	219
Waynesville town, Haywood County.....	124	26	67	25	9	14	9,241	259	127	63	15	303
Weaverville town, Buncombe County.....	73	25	62	6	0	9	3,042	52	63	17	8	28
Webster town, Jackson County.....	9	2	8	1	1	0	353	8	10	1	1	2
Weddington town.....	106	48	25	60	5	16	8,734	414	42	303	5	98
Mecklenburg County (part).....	0	0	0	0	0	0	4	0	0	3	0	0
Union County (part).....	106	48	25	60	5	16	8,730	414	42	300	5	98
Welcome CDP, Davidson County.....	40	17	19	12	0	5	3,877	169	28	70	1	66
Weldon town, Halifax County.....	39	39	16	1	0	6	459	1,209	21	8	0	12
Wendell town, Wake County.....	150	112	53	28	10	42	3,545	1,880	99	80	10	437
Wentworth town, Rockingham County.....	31	13	19	6	0	5	2,348	417	23	15	0	42
Wesley Chapel village, Union County.....	109	34	21	44	1	24	6,881	374	33	156	5	133
West Canton CDP, Haywood County.....	5	0	3	1	0	1	1,225	6	8	2	0	11
West Jefferson town, Ashe County.....	22	8	11	1	2	0	1,229	18	14	14	2	44
West Marion CDP, McDowell County.....	10	4	7	4	0	3	1,257	64	13	11	0	17
Westport CDP, Lincoln County.....	32	5	13	11	3	1	3,859	113	19	42	3	23
Whispering Pines village, Moore County.....	38	7	11	14	2	7	2,834	44	17	43	5	25
Whitakers town.....	14	14	11	0	0	1	204	536	13	4	0	9
Edgecombe County (part).....	13	12	10	0	0	1	76	332	11	1	0	2
Nash County (part).....	1	2	1	0	0	0	128	204	2	3	0	7
White Lake town, Bladen County.....	8	5	0	1	0	2	704	47	4	4	0	51
White Oak CDP, Bladen County.....	1	1	2	0	0	0	198	108	3	0	0	31
White Plains CDP, Surry County.....	7	6	3	0	0	2	1,017	17	12	5	0	32
Whiteville city, Columbus County.....	66	64	47	7	1	10	2,938	2,273	115	48	4	119
Whitsett town, Guilford County.....	2	1	1	0	0	0	539	41	1	0	0	11
Wilkesboro town, Wilkes County.....	71	46	16	13	0	15	2,853	351	22	114	4	151
Williamston town, Martin County.....	57	50	19	4	3	15	1,964	3,491	30	30	8	64
Wilmington city, New Hanover County.....	1,927	1,129	762	566	111	466	80,213	22,287	1,276	1,829	189	3,283
Wilson city, Wilson County.....	662	504	189	130	41	222	21,752	24,034	327	724	60	3,183
Wilson's Mills town, Johnston County.....	41	26	11	10	3	20	1,338	724	28	18	3	226
Windsor town, Bertie County.....	23	60	42	2	1	6	1,213	2,331	67	73	1	12
Winfall town, Perquimans County.....	6	2	2	1	0	1	346	240	4	6	0	4
Wingate town, Union County.....	41	34	2	2	1	16	2,156	1,038	17	32	4	292
Winston-Salem city, Forsyth County.....	4,279	3,255	1,400	1,088	192	1,509	121,879	82,853	2,391	5,669	374	22,602
Winterville town, Pitt County.....	139	104	33	63	8	20	5,964	3,037	64	262	11	122
Winton town, Hertford County.....	8	8	11	3	0	0	207	547	29	3	0	2
Woodfin town, Buncombe County.....	141	63	43	23	2	42	5,487	360	77	81	5	276
Woodland town, Northampton County.....	8	1	8	0	0	0	406	383	14	4	0	11
Woodlawn CDP, Alamance County.....	16	15	12	2	0	3	691	182	19	5	0	29
Wrightsboro CDP, New Hanover County.....	93	65	47	18	5	19	3,027	1,712	88	36	13	148
Wrightsville Beach town, New Hanover County.....	15	3	8	5	1	0	2,440	11	12	21	1	8

Table 6.

Population for Selected Categories of Race: 2010—Con.

[For information on confidentiality protection, nonsampling error, and definitions, see Selected Appendixes at <www.census.gov/prod/cen2010/cph-1-a.pdf>]

State County Place	Race in combination with one or more other races						Race alone or in combination with one or more other races					
	White	Black or African American	American Indian and Alaska Native	Asian	Native Hawaiian and Other Pacific Islander	Some Other Race	White	Black or African American	American Indian and Alaska Native	Asian	Native Hawaiian and Other Pacific Islander	Some Other Race
PLACE—Con.												
Yadkinville town, Yadkin County.....	32	15	12	3	1	13	2,224	221	16	13	2	521
Yanceyville town, Caswell County.....	43	64	23	6	7	17	843	1,174	34	14	9	49
Youngsville town, Franklin County.....	12	13	5	3	0	5	814	303	9	12	0	38
Zebulon town.....	137	88	30	14	4	62	2,236	1,801	52	60	5	455
Johnston County (part).....	0	0	0	0	0	0	0	0	0	0	0	0
Wake County (part).....	137	88	30	14	4	62	2,236	1,801	52	60	5	455

Table 7.
Households and Families: 2010

[For information on confidentiality protection, nonsampling error, and definitions, see Selected Appendixes at <www.census.gov/prod/cen2010/cph-1-a.pdf>]

State County County Subdivision Place	Total households	Family households						Nonfamily households			Average size	
		Total		Husband-wife family		Female householder, no husband present		Total	Householder living alone		House- holds	Families
		Number	Percent with own children under 18 years	Number	Percent with own children under 18 years	Number	Percent with own children under 18 years		Total	65 years and over		
North Carolina.....	3,745,155	2,499,174	44.4	1,812,029	40.4	514,135	56.9	1,245,981	1,011,348	341,864	2.48	3.01
Alamance County.....	59,960	39,848	43.9	28,313	39.1	8,690	56.6	20,112	16,676	6,613	2.45	2.98
Township 1, Patterson.....	1,911	1,380	42.1	1,099	40.4	184	47.8	531	431	149	2.54	2.98
Township 2, Coble.....	1,826	1,348	40.7	1,113	38.5	166	48.2	478	415	177	2.46	2.88
Alamance village.....	365	291	45.0	258	42.6	28	57.1	74	63	30	2.61	2.94
Township 3, Boone Station.....	9,555	5,773	40.7	4,661	36.8	833	58.2	3,782	2,790	1,230	2.33	2.87
Burlington city (part).....	3,671	2,273	41.2	1,841	36.8	315	60.6	1,398	1,177	391	2.25	2.84
Elon town.....	2,794	1,357	37.2	1,152	35.4	146	47.3	1,437	805	542	2.35	2.84
Gibsonville town (part).....	1,232	891	47.8	690	44.5	162	60.5	341	281	94	2.55	2.99
Glen Raven CDP (part).....	496	373	40.2	285	35.4	60	55.0	123	109	53	2.47	2.85
Ossipee town (part).....	17	10	60.0	8	50.0	2	100.0	7	6	2	2.41	3.20
Township 4, Morton.....	2,144	1,617	40.5	1,261	37.4	253	50.6	527	437	189	2.52	2.89
Altamahaw CDP.....	146	104	42.3	69	42.0	27	33.3	42	36	18	2.38	2.81
Ossipee town (part).....	199	140	41.4	92	39.1	35	48.6	59	45	12	2.52	2.97
Township 5, Faucette.....	1,391	1,005	34.4	837	32.7	116	45.7	386	339	144	2.38	2.82
Haw River town (part).....	18	12	50.0	7	28.6	5	80.0	6	4	0	2.44	2.75
Township 6, Graham.....	9,530	6,366	46.7	4,190	40.3	1,642	60.3	3,164	2,707	1,082	2.49	3.04
Burlington city (part).....	2,812	1,924	50.6	1,184	44.5	557	61.0	888	743	314	2.68	3.21
Graham city (part).....	5,719	3,705	46.7	2,375	39.5	1,018	60.9	2,014	1,738	652	2.40	2.97
Haw River town (part).....	9	5	40.0	4	25.0	1	100.0	4	4	0	2.78	4.00
Sweepsonville town (part).....	0	0	(X)	0	(X)	0	(X)	0	0	0	0.00	0.00
Township 7, Albright.....	1,772	1,286	43.2	1,026	39.3	185	57.3	486	415	164	2.47	2.92
Township 8, Newlin.....	2,432	1,783	42.2	1,419	38.8	237	54.9	649	542	190	2.61	3.03
Saxapahaw CDP (part).....	176	130	40.8	104	36.5	20	55.0	46	40	15	2.52	2.95
Township 9, Thompson.....	3,367	2,411	41.8	1,850	38.5	382	52.9	956	772	223	2.53	2.97
Saxapahaw CDP (part).....	515	319	41.4	237	37.6	62	53.2	196	150	28	2.34	2.90
Sweepsonville town (part).....	439	318	38.7	251	36.3	45	48.9	121	95	40	2.48	2.88
Township 10, Melville.....	6,674	4,659	47.4	3,306	43.8	1,057	59.6	2,015	1,686	581	2.48	2.97
Graham city (part).....	33	27	37.0	24	37.5	3	33.3	6	5	0	2.55	2.85
Mebane city (part).....	3,956	2,658	51.2	1,820	46.4	684	63.6	1,298	1,083	339	2.42	2.95
Sweepsonville town (part).....	30	24	16.7	23	13.0	1	100.0	6	4	3	2.23	2.46
Woodlawn CDP (part).....	361	280	33.9	221	34.8	46	37.0	81	70	33	2.49	2.85
Township 11, Pleasant Grove.....	1,728	1,267	40.3	920	37.3	256	46.9	461	392	149	2.63	3.09
Green Level town (part).....	55	38	84.2	18	77.8	13	100.0	17	12	0	3.22	3.89
Township 12, Burlington.....	15,444	9,427	46.1	5,628	39.3	2,982	57.6	6,017	5,175	2,111	2.39	3.04
Burlington city (part).....	13,876	8,293	45.6	4,876	38.2	2,697	57.7	5,583	4,830	1,986	2.35	3.01
Glen Raven CDP (part).....	542	406	47.0	274	44.2	97	56.7	136	113	38	2.80	3.26
Township 13, Haw River.....	2,186	1,526	42.2	1,003	38.7	397	47.4	660	575	224	2.54	3.04
Burlington city (part).....	10	7	42.9	5	40.0	2	50.0	3	3	2	2.60	3.29
Graham city (part).....	49	34	55.9	17	47.1	14	64.3	15	14	1	2.57	3.18
Green Level town (part).....	724	519	42.6	289	39.1	176	44.9	205	183	70	2.66	3.14
Haw River town (part).....	894	608	43.9	421	39.0	142	53.5	286	245	94	2.49	3.01
Woodlawn CDP (part).....	0	0	(X)	0	(X)	0	(X)	0	0	0	0.00	0.00
Alexander County.....	14,425	10,338	39.9	7,992	36.5	1,566	52.0	4,087	3,476	1,422	2.50	2.94
Ellendale township.....	1,419	1,048	38.3	809	34.7	148	48.6	371	317	106	2.55	2.96
Gwaltneys township.....	901	660	38.3	542	34.9	76	52.6	241	209	78	2.50	2.92
Little River township.....	586	426	38.0	351	36.8	49	49.0	160	132	64	2.46	2.87
Millers township.....	841	629	45.9	466	41.6	110	63.6	212	182	61	2.64	3.02
Stony Point CDP (part).....	7	6	50.0	5	40.0	1	100.0	1	1	0	3.43	3.67
Sharpes township.....	1,981	1,407	43.0	1,024	39.8	264	50.8	574	485	208	2.60	3.08
Hiddenite CDP.....	230	145	37.2	113	38.9	21	28.6	85	77	37	2.33	2.97
Stony Point CDP (part).....	447	300	44.3	213	39.0	64	57.8	147	127	67	2.54	3.12
Taylorsville town (part).....	0	0	(X)	0	(X)	0	(X)	0	0	0	0.00	0.00
Sugar Loaf township.....	546	383	35.5	319	34.2	39	48.7	163	143	52	2.43	2.92
Taylorsville township.....	4,074	2,724	41.7	1,937	37.6	538	51.5	1,350	1,146	516	2.44	2.97
Taylorsville town (part).....	874	468	45.5	284	38.0	134	61.2	406	340	174	2.19	2.93
Wittenburg township.....	4,077	3,061	37.5	2,544	34.7	342	52.0	1,016	862	337	2.47	2.84
Bethlehem CDP.....	1,737	1,326	34.8	1,122	32.4	144	50.0	411	363	142	2.43	2.77
Alleghany County.....	4,778	3,257	34.4	2,588	29.8	443	54.4	1,521	1,347	681	2.31	2.78
Cherry Lane township.....	658	465	34.0	389	29.6	45	53.3	193	170	80	2.32	2.75
Cranberry township.....	171	114	27.2	92	22.8	11	36.4	57	47	20	2.19	2.57
Gap Civil township.....	1,908	1,228	38.0	884	31.6	245	58.8	680	607	343	2.29	2.83
Sparta town.....	783	428	43.9	265	29.8	130	70.0	355	318	172	2.13	2.81
Glade Creek township.....	824	598	35.3	499	31.1	60	61.7	226	198	88	2.42	2.83
Piney Creek township.....	383	277	25.6	236	24.2	30	36.7	106	99	44	2.24	2.65
Prathers Creek township.....	365	264	32.6	233	30.9	20	30.0	101	90	45	2.38	2.79
Whitehead township.....	469	311	31.2	255	28.2	32	46.9	158	136	61	2.25	2.74
Anson County.....	9,755	6,628	38.5	4,062	32.6	1,936	51.1	3,127	2,773	1,176	2.51	3.06
Ansonville township.....	682	464	35.6	309	34.6	115	36.5	218	192	76	2.49	3.02
Ansonville town.....	250	166	33.7	97	35.1	58	34.5	84	78	31	2.52	3.18
Burnsville township.....	774	559	34.7	458	32.8	63	46.0	215	192	92	2.51	2.98
Gulledge township.....	867	604	39.6	379	34.6	170	53.5	263	228	100	2.58	3.11
Lanesboro township.....	1,504	1,054	38.8	704	33.7	253	52.6	450	390	151	2.54	3.02
Peachland town.....	181	121	35.5	71	32.4	34	50.0	60	51	22	2.41	2.94
Polkton town (part).....	441	290	43.8	132	30.3	121	56.2	151	131	48	2.69	3.25
Lilesville township.....	1,348	934	37.4	565	29.0	275	48.4	414	366	144	2.50	2.99
Lilesville town.....	210	148	38.5	94	34.0	41	46.3	62	57	28	2.55	3.01

Table 7.
Households and Families: 2010—Con.

[For information on confidentiality protection, nonsampling error, and definitions, see Selected Appendixes at <www.census.gov/prod/cen2010/cph-1-a.pdf>]

State County County Subdivision Place	Total households	Family households						Nonfamily households			Average size	
		Total		Husband-wife family		Female householder, no husband present		Total	Householder living alone		House- holds	Families
		Number	Percent with own children under 18 years	Number	Percent with own children under 18 years	Number	Percent with own children under 18 years		Total	65 years and over		
Anson County—Con.												
Morven township.....	779	545	37.6	301	32.2	179	48.0	234	213	82	2.65	3.18
McFarlan town.....	42	26	50.0	19	57.9	4	50.0	16	15	11	2.79	3.85
Morven town.....	207	133	33.1	61	24.6	61	42.6	74	66	26	2.47	3.09
Wadesboro township.....	3,624	2,337	39.7	1,245	31.6	861	53.7	1,287	1,150	518	2.43	3.06
Polkton town (part).....	0	0	(X)	0	(X)	0	(X)	0	0	0	0.00	0.00
Wadesboro town.....	2,303	1,428	42.6	716	32.4	593	56.8	875	795	374	2.40	3.09
White Store township.....	177	131	48.1	101	43.6	20	70.0	46	42	13	2.86	3.40
Ashe County.....	11,755	8,030	33.8	6,408	29.6	1,089	50.3	3,725	3,225	1,528	2.29	2.75
Chestnut Hill township.....	357	250	34.8	213	32.4	20	55.0	107	82	37	2.32	2.74
Clifton township.....	812	567	34.6	471	29.3	63	54.0	245	211	97	2.34	2.80
Creston township.....	267	175	32.0	145	31.7	17	17.6	92	82	36	2.29	2.86
Elk township.....	262	182	31.3	158	26.6	14	78.6	80	69	32	2.34	2.79
Grassy Creek township.....	192	130	36.9	101	33.7	18	44.4	62	55	24	2.33	2.82
Helton township.....	327	229	31.4	190	27.4	22	54.5	98	91	38	2.20	2.63
Horse Creek township.....	288	206	34.5	157	33.1	30	40.0	82	69	33	2.36	2.79
Hurricane township.....	136	92	23.9	74	21.6	11	27.3	44	34	15	2.22	2.63
Jefferson township.....	1,996	1,331	35.1	1,001	29.9	237	52.7	665	591	281	2.25	2.72
Jefferson town (part).....	630	365	39.2	232	26.7	100	63.0	265	236	126	2.10	2.67
Laurel township.....	180	123	32.5	89	23.6	24	58.3	57	45	25	2.29	2.70
North Fork township.....	382	252	32.9	207	30.4	30	43.3	130	110	48	2.27	2.79
Obids township.....	595	420	33.1	340	28.8	52	46.2	175	148	53	2.25	2.63
Old Fields township.....	1,163	837	33.0	718	29.4	85	49.4	326	283	135	2.33	2.76
West Jefferson town (part).....	2	2	0.0	2	0.0	0	(X)	0	0	0	2.00	2.00
Peak Creek township.....	498	352	27.6	289	24.2	37	43.2	146	129	56	2.20	2.60
Pine Swamp township.....	1,076	780	35.1	649	31.6	86	47.7	296	247	94	2.39	2.77
Piney Creek township.....	516	331	32.3	256	27.3	55	52.7	185	168	85	2.21	2.75
Lansing town.....	70	41	41.5	28	35.7	8	75.0	29	25	9	2.26	2.88
Pond Mountain township.....	105	77	28.6	67	25.4	7	57.1	28	22	13	2.29	2.66
Walnut Hill township.....	582	412	33.5	329	30.7	58	48.3	170	154	80	2.32	2.75
West Jefferson township.....	2,021	1,284	36.2	954	30.5	223	52.9	737	635	346	2.27	2.80
Jefferson town (part).....	26	15	73.3	11	72.7	4	75.0	11	7	1	2.58	3.20
West Jefferson town (part).....	618	327	39.1	220	32.3	75	60.0	291	255	155	2.06	2.75
Avery County.....	6,664	4,422	35.1	3,530	33.0	592	42.4	2,242	1,872	864	2.31	2.80
Altamont township.....	500	344	37.2	282	34.8	44	45.5	156	137	72	2.39	2.88
Crossnore town.....	54	33	36.4	31	35.5	2	50.0	21	19	12	2.19	2.88
Banner Elk township.....	1,114	670	34.5	536	31.9	84	45.2	444	310	109	2.25	2.74
Banner Elk town.....	291	153	36.6	123	35.0	19	47.4	138	86	36	2.25	2.84
Beech Mountain town (part).....	13	9	33.3	6	0.0	3	100.0	4	4	2	1.85	2.22
Seven Devils town (part).....	15	8	0.0	8	0.0	0	(X)	7	4	3	1.87	2.13
Sugar Mountain village (part).....	94	52	36.5	42	28.6	4	50.0	42	31	11	2.11	2.58
Beech Mountain township.....	288	206	33.0	174	31.0	24	45.8	82	76	37	2.33	2.78
Carey's Flat township.....	68	36	38.9	20	35.0	13	38.5	32	32	10	1.94	2.61
Cranberry township.....	286	164	32.3	136	35.3	18	11.1	122	98	55	2.15	2.82
Elk Park township.....	495	331	37.2	252	34.5	52	44.2	164	142	50	2.38	2.90
Elk Park town.....	207	122	42.6	84	40.5	26	53.8	85	76	25	2.18	2.83
Frank township.....	115	90	36.7	70	35.7	10	0.0	25	22	16	2.57	2.91
Heaton township.....	188	126	38.1	109	37.6	8	62.5	62	54	21	2.36	2.91
Hughes township.....	195	137	47.4	106	46.2	21	47.6	58	53	29	2.51	2.99
Ingalls township.....	512	353	33.4	289	31.5	48	47.9	159	137	66	2.32	2.78
Linville township.....	198	125	37.6	102	35.3	16	43.8	73	62	31	2.29	2.83
Grandfather village.....	15	9	0.0	8	0.0	1	0.0	6	6	5	1.67	2.11
Sugar Mountain village (part).....	0	0	(X)	0	(X)	0	(X)	0	0	0	0.00	0.00
Minneapolis township.....	172	116	31.0	93	32.3	16	25.0	56	51	29	2.23	2.74
Montezuma township.....	282	192	35.9	153	31.4	30	56.7	90	67	34	2.40	2.85
Newland No. 1 township.....	490	352	37.8	273	36.3	57	38.6	138	119	56	2.42	2.87
Newland town (part).....	138	91	34.1	65	33.8	20	30.0	47	43	23	2.32	2.92
Newland No. 2 township.....	497	304	33.6	224	30.8	57	40.4	193	173	84	2.13	2.69
Newland town (part).....	172	87	43.7	56	39.3	23	52.2	85	76	29	2.02	2.76
Pineola township.....	555	385	24.4	329	21.0	30	36.7	170	154	73	2.17	2.58
Plumtree township.....	298	210	37.6	164	36.6	30	43.3	88	73	38	2.39	2.85
Pyatte township.....	198	145	44.8	116	44.0	17	41.2	53	48	27	2.61	3.14
Roaring Creek township.....	213	136	35.3	102	32.4	17	58.8	77	64	27	2.20	2.70
Beaufort County.....	19,941	13,495	36.6	9,899	31.7	2,715	51.8	6,446	5,634	2,457	2.37	2.88
Bath township.....	2,021	1,445	29.3	1,220	27.0	148	40.5	576	504	233	2.30	2.72
Bath town.....	125	78	15.4	71	15.5	6	16.7	47	42	27	1.99	2.53
Bayview CDP.....	157	106	26.4	84	22.6	12	33.3	51	46	21	2.20	2.64
Chocowinity township.....	3,840	2,753	33.3	2,143	28.8	446	49.8	1,087	941	341	2.42	2.84
Chocowinity town.....	352	194	41.2	127	35.4	58	55.2	158	133	48	2.31	3.05
Washington city (part).....	5	2	0.0	2	0.0	0	(X)	3	3	0	1.40	2.00
Long Acre township.....	3,759	2,651	39.0	2,040	34.5	419	54.9	1,108	940	417	2.44	2.88
Pinetown CDP.....	66	38	44.7	29	37.9	6	66.7	28	24	8	2.35	3.21
River Road CDP.....	1,789	1,229	41.8	905	36.4	225	59.1	560	470	197	2.45	2.92
Washington city (part).....	121	78	26.9	62	19.4	12	58.3	43	41	24	2.13	2.65
Washington Park town.....	195	133	47.4	106	41.5	21	66.7	62	57	34	2.31	2.81
Pantego township.....	2,808	1,865	35.8	1,363	33.1	371	44.5	943	865	425	2.36	2.93
Belhaven town.....	760	437	35.0	256	25.4	151	51.0	323	301	146	2.22	2.97
Pantego town.....	72	45	42.2	35	45.7	8	37.5	27	25	10	2.49	3.27

Table 7.
Households and Families: 2010—Con.

[For information on confidentiality protection, nonsampling error, and definitions, see Selected Appendixes at <www.census.gov/prod/cen2010/cph-1-a.pdf>]

State County County Subdivision Place	Total households	Family households						Nonfamily households			Average size	
		Total		Husband-wife family		Female householder, no husband present		Total	Householder living alone		House- holds	Families
		Number	Percent with own children under 18 years	Number	Percent with own children under 18 years	Number	Percent with own children under 18 years		Total	65 years and over		
Beaufort County—Con.												
Richland township.....	1,363	872	29.5	626	24.6	188	43.6	491	432	206	2.28	2.85
Aurora town.....	241	138	37.7	92	27.2	38	60.5	103	90	36	2.16	2.79
Washington township.....	6,150	3,909	41.9	2,507	35.1	1,143	56.6	2,241	1,952	835	2.34	2.94
Washington city (part).....	4,071	2,370	42.4	1,368	34.2	859	56.9	1,701	1,498	642	2.23	2.93
Bertie County.....	8,359	5,496	35.1	3,434	29.4	1,667	47.3	2,863	2,571	1,161	2.39	2.97
Colerain township.....	1,343	901	32.5	552	27.7	285	40.7	442	408	199	2.36	2.92
Colerain town.....	89	58	34.5	48	31.3	8	37.5	31	26	12	2.29	2.78
Powellsville town (part).....	121	78	32.1	39	23.1	30	43.3	43	42	19	2.17	2.72
Indian Woods township.....	217	136	22.1	74	14.9	54	33.3	81	71	28	2.17	2.76
Merry Hill township.....	432	291	28.2	206	22.8	61	39.3	141	128	60	2.30	2.82
Mitchell township.....	1,061	717	37.9	458	32.5	223	49.8	344	304	131	2.47	3.04
Askewville town (part).....	2	2	50.0	2	50.0	0	(X)	0	0	0	2.50	2.50
Aulander town.....	376	225	40.0	139	33.1	79	53.2	151	135	70	2.35	3.10
Powellsville town (part).....	10	3	0.0	2	0.0	0	(X)	7	6	4	1.40	2.00
Roxobel township.....	688	443	36.1	249	28.5	149	50.3	245	212	97	2.42	3.03
Kelford town.....	98	66	39.4	35	31.4	22	54.5	32	29	16	2.56	3.20
Lewiston Woodville town (part).....	0	0	(X)	0	(X)	0	(X)	0	0	0	0.00	0.00
Roxobel town.....	111	64	31.3	46	23.9	11	63.6	47	42	21	2.16	2.86
Snakebite township.....	548	372	43.0	221	34.4	123	59.3	176	156	58	2.54	3.10
Whites township.....	663	445	29.7	320	27.5	101	34.7	218	193	101	2.34	2.87
Windsor township.....	2,861	1,815	36.9	1,158	31.4	544	49.3	1,046	943	426	2.34	2.96
Askewville town (part).....	98	73	38.4	66	37.9	7	42.9	25	23	15	2.41	2.81
Windsor town.....	1,088	666	38.6	393	33.6	233	48.5	422	385	168	2.29	2.97
Woodville township.....	546	376	34.3	196	26.0	127	53.5	170	156	61	2.58	3.13
Lewiston Woodville town (part).....	220	137	43.1	69	34.8	59	55.9	83	76	24	2.50	3.23
Bladen County.....	14,430	9,609	39.1	6,400	34.3	2,437	50.7	4,821	4,306	1,786	2.40	2.96
Abbotts township.....	438	300	43.0	201	43.3	68	42.6	138	121	45	2.49	3.04
Bethel township.....	1,755	1,238	43.9	871	40.5	262	56.1	517	450	194	2.55	3.04
Dublin town.....	131	88	43.2	55	38.2	25	56.0	43	38	22	2.58	3.19
Bladenboro township.....	2,546	1,677	40.0	1,144	34.9	393	56.5	869	777	344	2.35	2.93
Bladenboro town.....	798	462	45.7	255	36.5	167	61.1	336	312	151	2.19	2.95
Butters CDP.....	121	81	37.0	59	35.6	15	40.0	40	32	13	2.43	2.98
Brown Marsh township.....	748	493	38.1	289	32.9	166	43.4	255	224	93	2.45	3.02
Clarkton town.....	320	210	44.8	118	35.6	79	55.7	110	93	39	2.53	3.10
Carvers Creek township.....	813	517	32.5	305	28.5	178	41.0	296	270	131	2.32	2.95
East Arcadia town.....	190	131	42.7	51	29.4	73	53.4	59	54	26	2.56	3.16
Central township.....	487	346	38.7	205	29.8	108	53.7	141	120	43	2.59	3.04
Colly township.....	892	591	38.1	422	32.9	113	50.4	301	264	107	2.35	2.88
White Lake town.....	351	237	34.6	185	29.2	34	55.9	114	97	38	2.28	2.76
Cypress Creek township.....	380	273	38.1	213	36.6	34	50.0	107	93	37	2.54	3.01
Elizabethtown township.....	2,897	1,791	39.9	1,085	33.5	590	50.7	1,106	1,009	414	2.31	2.97
Elizabethtown town.....	1,586	876	39.7	479	31.3	337	50.4	710	669	278	2.09	2.83
Frenches Creek township.....	478	294	34.4	205	31.7	63	41.3	184	161	53	2.17	2.73
Kelly CDP.....	266	151	29.8	100	23.0	37	43.2	115	98	29	2.05	2.63
Hollow township.....	935	633	36.7	416	31.3	161	46.6	302	276	97	2.47	3.00
Tar Heel town.....	60	34	23.5	28	25.0	4	25.0	26	24	9	1.95	2.62
Lake Creek township.....	393	286	26.2	236	24.6	38	34.2	107	96	44	2.28	2.70
Turnbull township.....	290	214	43.0	154	41.6	40	52.5	76	69	26	2.53	2.96
White Oak township.....	718	520	42.7	359	35.7	116	62.9	198	168	62	2.64	3.07
White Oak CDP.....	134	95	45.3	70	35.7	24	70.8	39	34	15	2.52	2.98
Whites Creek township.....	660	436	36.5	295	29.5	107	50.5	224	208	96	2.34	2.93
Brunswick County.....	46,297	32,220	30.4	25,475	24.6	4,812	53.0	14,077	11,574	4,790	2.30	2.70
Lockwoods Folly township.....	10,175	7,176	26.2	5,685	19.1	1,082	54.3	2,999	2,496	1,083	2.27	2.64
Holden Beach town.....	296	204	10.3	186	8.6	13	23.1	92	76	43	1.94	2.28
Oak Island town (part).....	4	4	25.0	3	33.3	1	0.0	0	0	0	2.75	2.75
St. James town (part).....	1,423	1,247	3.0	1,222	2.3	21	38.1	176	154	89	2.00	2.12
Shallotte town (part).....	725	369	49.1	215	36.7	113	72.6	356	296	132	2.15	2.92
Varnamtown town.....	226	164	27.4	137	27.7	18	22.2	62	54	27	2.39	2.79
Northwest township.....	4,690	3,216	45.2	2,104	41.2	782	54.5	1,474	1,151	371	2.60	3.07
Belville town (part).....	2	0	(X)	0	(X)	0	(X)	2	2	0	1.00	0.00
Leland town (part).....	1,546	1,019	41.6	719	36.7	201	58.2	527	397	103	2.37	2.80
Navassa town.....	570	392	44.1	229	39.3	111	52.3	178	146	48	2.64	3.16
Northwest city.....	288	203	35.5	123	32.5	57	42.1	85	74	25	2.55	3.05
Sandy Creek town.....	92	70	42.9	59	42.4	8	62.5	22	17	6	2.83	3.26
Shallotte township.....	12,296	8,569	21.3	7,272	16.9	946	46.7	3,727	3,174	1,583	2.16	2.54
Calabash town.....	856	486	31.1	373	24.4	80	52.5	370	314	163	2.09	2.66
Carolina Shores town.....	1,555	1,087	11.2	980	8.8	83	30.1	468	419	289	1.96	2.29
Ocean Isle Beach town.....	279	196	14.8	181	11.6	6	66.7	83	78	34	1.97	2.34
Shallotte town (part).....	858	616	30.2	521	26.1	78	53.8	242	206	97	2.31	2.70
Sunset Beach town.....	1,871	1,314	8.8	1,234	6.6	61	37.7	557	496	271	1.91	2.23
Smithville township.....	6,731	4,293	24.9	3,470	19.1	570	51.9	2,438	2,022	892	2.12	2.58
Bald Head Island village.....	83	69	0.0	67	0.0	0	(X)	14	12	5	1.90	2.06
Caswell Beach town.....	209	141	11.3	137	10.9	3	0.0	68	55	27	1.90	2.24
Oak Island town (part).....	3,219	2,051	23.3	1,681	18.3	246	46.3	1,168	942	405	2.10	2.55
St. James town (part).....	152	139	1.4	138	1.4	0	(X)	13	10	5	2.08	2.16
Southport city.....	1,294	788	24.2	608	18.3	132	49.2	506	450	219	2.04	2.58
Town Creek township.....	11,084	8,011	38.6	6,272	33.9	1,258	55.4	3,073	2,415	732	2.44	2.82

Table 7.
Households and Families: 2010—Con.

[For information on confidentiality protection, nonsampling error, and definitions, see Selected Appendixes at <www.census.gov/prod/cen2010/cph-1-a.pdf>]

State County County Subdivision Place	Total households	Family households						Nonfamily households			Average size	
		Total		Husband-wife family		Female householder, no husband present		Total	Householder living alone		House- holds	Families
		Number	Percent with own children under 18 years	Number	Percent with own children under 18 years	Number	Percent with own children under 18 years		Total	65 years and over		
Brunswick County—Con. Town Creek township—Con. Belville town (part)..... Boiling Spring Lakes city..... Bolivia town..... Leland town (part)..... Waccamaw township..... Shallotte town (part)..... Buncombe County..... Asheville city..... Asheville township..... Biltmore Forest town (part)..... Woodfin town (part)..... Avery Creek township..... Avery Creek CDP..... Bent Creek CDP..... Black Mountain township..... Black Mountain town..... Montreat town..... Swannanoa CDP (part)..... Broad River township..... Fairview township..... Fairview CDP..... Flat Creek township..... French Broad township..... Woodfin town (part)..... Ivy township..... Leicester township..... Woodfin town (part)..... Limestone township..... Biltmore Forest town (part)..... Royal Pines CDP..... Lower Hominy township..... Reems Creek township..... Weaverville town..... Woodfin town (part)..... Sandy Mush township..... Swannanoa township..... Swannanoa CDP (part)..... Upper Hominy township..... Burke County..... Drexel township..... Drexel town..... Valdese town (part)..... Icard township..... Connelly Springs town (part)..... Hickory city (part)..... Hildebran town..... Icard CDP..... Long View town (part)..... Rhodhiss town (part)..... Jonas Ridge township..... Linville township..... Glen Alpine town (part)..... Lovelyday township..... Connelly Springs town (part)..... Rutherford College town..... Valdese town (part)..... Lower Creek township..... Lower Fork township..... Morganton township..... Morganton city (part)..... Salem CDP..... Quaker Meadows township..... Morganton city (part)..... Silver Creek township..... Glen Alpine town (part)..... Morganton city (part)..... Smoky Creek township..... Upper Creek township..... Upper Fork township..... Cabarrus County..... Township 1, Harrisburg..... Concord city (part)..... Harrisburg town (part)..... Midland town (part)..... Township 2, Poplar Tent..... Concord city (part).....	743 2,125 60 4,287 1,321 0 100,412 37,380 6,799 285 1,295 2,932 747 543 5,556 3,573 201 225 770 4,356 1,072 2,349 2,474 264 1,482 7,553 319 5,752 277 1,756 3,863 5,418 1,411 481 566 6,328 1,532 6,834 35,804 2,723 754 61 6,878 250 27 806 1,057 337 272 321 718 0 3,618 402 575 1,866 1,071 1,368 10,663 5,841 947 2,979 598 4,211 614 202 309 496 449 65,666 8,541 479 3,802 0 12,821 11,663	550 1,579 42 3,056 955 0 61,037 18,452 4,097 203 713 1,970 567 385 3,433 2,054 136 155 507 3,145 773 1,749 1,780 179 1,029 5,351 221 4,113 235 1,282 2,680 3,512 892 242 402 4,056 978 4,761 24,445 1,823 481 47 4,900 176 24 558 729 204 195 190 538 0 2,373 297 368 1,180 747 1,004 6,798 3,484 637 2,139 432 3,051 435 145 228 345 309 48,040 6,855 381 3,015 0 9,709 8,848	47.6 39.8 31.0 35.2 48.0 (X) 40.3 42.6 40.5 39.9 41.1 41.0 46.7 35.6 36.1 35.7 11.8 47.1 32.1 39.6 40.0 43.8 41.6 41.3 35.3 40.3 44.3 42.2 29.8 36.2 41.5 33.3 32.5 34.3 38.6 36.5 40.5 41.5 38.8 39.4 43.5 59.6 39.0 32.4 25.0 36.6 39.2 32.8 33.3 31.1 24.7 (X) 38.6 41.1 38.9 41.1 37.9 29.4 33.9 35.6 49.4 52.7 60.9 55.6 (X) 54.3 55.0	445 1,228 33 2,591 672 0 45,329 12,398 2,940 193 470 1,589 457 306 2,586 1,521 123 81 424 2,566 606 1,413 1,381 138 803 4,105 165 3,304 219 1,043 2,073 2,771 724 165 332 3,120 712 3,524 18,032 1,354 342 35 3,670 137 20 405 520 142 132 155 460 0 1,794 230 292 849 502 787 4,707 2,206 473 1,625 342 2,272 343 108 181 276 249 36,794 5,817 317 2,597 0 7,889 7,187	44.9 34.3 24.2 30.7 45.1 (X) 35.6 36.0 35.5 38.3 36.4 38.8 44.4 35.6 31.9 31.4 11.4 42.0 28.1 36.3 36.6 41.4 37.4 39.1 32.4 36.5 41.8 38.5 27.9 32.0 36.9 29.9 29.0 29.1 34.6 32.1 36.9 36.9 34.7 35.8 39.2 62.9 36.0 29.2 20.0 33.3 33.7 32.4 28.8 28.4 22.8 (X) 33.5 35.7 36.3 34.7 34.7 36.3 38.8 31.5 32.1 30.4 33.9 35.0 28.7 24.3 31.5 32.5 46.9 52.3 61.8 55.4 (X) 52.4 53.0	78 257 6 363 174 0 11,213 4,574 802 7 168 257 76 53 596 392 7 47 51 407 113 216 253 28 163 844 35 598 12 182 409 509 125 47 40 645 177 849 4,386 320 102 9 805 30 4 102 138 45 43 23 48 0 409 44 49 245 170 137 1,477 938 111 388 68 500 70 26 26 50 33 8,260 736 51 305 0 1,320 1,216	57.7 54.9 33.3 59.2 59.8 (X) 55.2 57.9 56.4 71.4 51.8 47.5 55.3 37.7 49.3 48.7 14.3 48.9 49.0 56.5 55.8 53.2 58.1 53.6 46.0 53.2 57.1 57.7 58.3 50.0 58.4 45.4 44.8 48.9 52.5 51.9 52.0 54.5 51.0 48.4 52.9 33.3 46.8 46.7 50.0 46.1 50.7 37.8 30.2 43.5 31.3 (X) 54.8 61.4 46.9 59.2 53.5 43.1 53.4 58.0 43.2 51.5 63.2 52.8 64.3 69.2 53.8 38.0 54.5 59.4 56.4 62.7 59.0 (X) 64.6 65.9	193 546 18 1,231 366 0 39,375 18,928 2,702 82 582 962 180 158 2,123 1,519 65 70 263 1,211 299 600 694 85 453 2,202 98 1,639 42 474 1,183 1,906 519 239 164 2,272 554 2,073 11,359 900 273 14 1,978 74 3 248 328 133 77 131 180 0 1,245 105 207 686 324 364 3,865 2,357 310 840 166 1,160 179 57 81 151 140 17,626 1,686 98 787 0 3,112 2,815	144 407 17 973 316 0 30,622 14,193 2,052 78 410 810 149 125 1,754 1,276 57 56 206 937 246 493 548 66 372 1,752 67 1,368 38 389 949 1,556 450 189 134 1,837 447 1,661 9,762 799 237 9 1,641 63 3 204 290 108 69 122 152 0 1,099 89 185 618 274 307 3,319 2,020 268 727 151 1,005 156 46 62 138 117 14,485 1,378 78 636 0 2,450 2,200	36 146 8 256 129 0 10,978 4,835 687 44 152 375 59 52 751 593 27 12 70 309 95 172 201 20 139 593 17 478 20 144 371 613 240 31 59 736 164 589 4,137 367 120 3 703 35 3 90 126 50 32 64 51 0 514 36 83 311 78 90 1,472 919 127 304 76 378 79 21 28 51 37 5,196 451 16 228 0 726 645	2.60 2.53 2.38 2.30 2.61 0.00 2.30 2.12 2.34 2.35 2.28 2.38 2.61 2.36 2.24 2.13 2.04 2.71 2.23 2.52 2.50 2.58 2.56 2.53 2.64 2.43 2.43 2.61 2.24 2.13 2.06 2.48 2.31 2.41 2.44 2.45 2.37 2.32 3.38 2.55 2.48 2.44 2.11 2.36 0.00 2.33 2.61 2.33 2.24 2.58 2.68 2.37 2.35 2.34 2.46 2.43 2.54 2.47 2.49 2.50 2.38 2.34 2.69 2.86 2.96 2.86 0.00 2.78 2.79	3.00 2.86 2.90 2.68 3.06 0.00 2.86 2.82 2.90 2.94 2.89 2.99 2.89 2.99 2.99 3.10 2.85 2.96 3.10 2.92 2.64 2.82 2.86 2.74 2.66 2.68 2.94 2.81 2.93 2.87 2.94 2.90 2.89 2.93 3.05 3.12 2.95 3.01 3.01 2.73 2.71 0.00 2.88 3.03 2.92 2.83 3.05 2.68 2.97 2.94 2.90 2.82 2.86 3.26 3.20 3.22

Table 7.
Households and Families: 2010—Con.

[For information on confidentiality protection, nonsampling error, and definitions, see Selected Appendixes at <www.census.gov/prod/cen2010/cph-1-a.pdf>]

State County County Subdivision Place	Total households	Family households						Nonfamily households			Average size	
		Total		Husband-wife family		Female householder, no husband present		Householder living alone			House- holds	Families
		Number	Percent with own children under 18 years	Number	Percent with own children under 18 years	Number	Percent with own children under 18 years	Total	Total	65 years and over		
Cabarrus County—Con. Township 2, Poplar Tent—Con. Harrisburg town (part)..... Kannapolis city (part)..... Township 3, Odell..... Concord city (part)..... Kannapolis city (part)..... Township 4, Kannapolis..... Concord city (part)..... Kannapolis city (part)..... Township 5, New Gilead..... Concord city (part)..... Kannapolis city (part)..... Township 6, Rimertown..... Township 7, Gold Hill..... Township 8, Mount Pleasant..... Concord city (part)..... Mount Pleasant town (part)..... Township 9, Georgeville..... Locust city (part)..... Mount Pleasant town (part)..... Township 10, Midland..... Locust city (part)..... Midland town (part)..... Township 11, Central Cabarrus..... Concord city (part)..... Township 12, Concord..... Concord city (part).....	201 100 4,081 1,346 304 16,383 3,526 12,102 1,559 76 259 984 544 2,072 0 619 1,266 72 0 2,369 7 1,192 7,968 4,969 7,078 7,078	159 74 3,394 1,164 259 10,989 2,165 8,262 1,200 69 207 784 413 1,563 0 439 998 59 0 1,802 5 890 5,934 3,651 4,399 4,399	65.4 33.8 58.8 75.6 71.0 47.2 54.3 46.3 38.1 34.8 57.5 39.8 43.1 42.2 (X) 50.3 40.3 55.9 (X) 40.7 40.0 39.4 49.4 48.6 45.6 45.6	126 50 2,888 961 230 7,389 1,377 5,578 1,005 61 162 654 351 1,277 0 344 821 45 0 1,512 5 719 4,389 2,687 2,802 2,802	65.9 30.0 58.4 74.4 74.3 42.0 49.0 40.9 35.2 32.8 54.3 37.0 41.0 40.4 (X) 48.0 38.5 53.3 (X) 38.7 40.0 36.7 45.4 44.4 40.5 40.5	22 18 375 164 17 2,766 590 2,088 118 6 32 88 37 192 0 68 117 11 0 188 0 118 1,115 711 1,208 1,208	59.1 38.9 60.0 82.3 29.4 59.3 65.9 58.7 51.7 50.0 68.8 54.5 51.4 52.1 (X) 63.2 53.8 63.6 (X) 51.6 (X) 52.5 62.8 63.4 57.0 57.0	42 26 687 182 45 5,394 1,361 3,840 359 7 52 200 131 509 0 180 268 13 0 567 2 302 2,034 1,318 2,679 2,679	34 20 527 137 29 4,506 1,089 3,249 302 7 44 177 108 431 0 150 222 11 0 471 2 253 1,646 1,070 2,267 2,267	8 10 155 20 6 1,662 312 1,269 147 4 14 84 50 178 0 63 87 3 0 181 0 97 561 362 914 914	3.04 2.62 3.03 3.28 3.35 2.54 2.48 2.56 2.61 2.57 2.91 2.67 2.63 2.58 0.00 2.56 2.72 2.75 0.00 2.63 2.43 2.58 2.74 2.68 2.47 2.47	3.41 2.99 3.33 3.52 3.64 3.10 3.16 3.09 2.96 2.71 3.23 3.01 3.00 2.98 0.00 3.05 3.05 3.05 0.00 3.02 3.00 2.98 3.15 3.12 3.11 3.11
Caldwell County..... Globe township..... Blowing Rock town (part)..... Hudson township..... Cajah's Mountain town (part)..... Hudson town..... Lenoir city (part)..... Sawmills town (part)..... Johns River township..... Kings Creek township..... Lenoir township..... Cajah's Mountain town (part)..... Gamewell town..... Lenoir city (part)..... Little River township..... Cedar Rock village (part)..... Lovelady township..... Granite Falls town..... Hickory city (part)..... Lenoir city (part)..... Northlakes CDP..... Rhodhiss town (part)..... Sawmills town (part)..... Lower Creek township..... Cedar Rock village (part)..... Lenoir city (part)..... Mulberry township..... North Catawba township..... Cajah's Mountain town (part)..... Patterson township..... Blowing Rock town (part)..... Wilson Creek township..... Yadkin Valley township.....	33,388 175 14 4,961 394 1,568 283 861 563 700 8,177 247 1,616 3,139 1,718 10 7,070 1,863 8 0 603 142 1,207 5,390 123 4,172 365 2,772 500 964 11 26 507	23,456 118 8 3,542 278 1,079 200 641 417 502 5,595 174 1,179 1,940 1,249 9 5,150 1,302 4 0 485 93 873 3,465 102 2,578 260 2,081 388 686 8 14 377	39.9 26.3 12.5 40.1 41.4 42.1 42.0 38.2 36.7 33.5 41.8 34.5 37.0 44.1 37.6 33.3 43.5 47.8 75.0 (X) 38.8 36.6 43.8 38.3 19.6 40.3 30.0 37.4 33.2 34.3 12.5 42.9 32.4	17,414 106 7 2,695 221 810 143 500 329 400 3,775 131 867 1,154 988 8 3,893 910 4 0 440 61 616 2,504 95 1,766 200 1,646 314 554 6 12 312	35.3 24.5 14.3 36.0 38.5 37.3 41.3 33.0 31.9 29.8 37.0 28.2 33.2 38.2 33.4 25.0 39.5 41.8 75.0 (X) 38.2 32.8 39.1 31.8 16.8 32.4 25.5 33.7 30.6 29.8 0.0 50.0 31.1	4,181 8 0 587 39 194 42 96 57 62 1,282 37 218 571 158 0 845 293 0 0 36 24 162 738 2 644 45 287 46 80 2 0 32	53.4 50.0 (X) 53.7 56.4 58.2 45.2 58.3 49.1 46.8 51.0 51.4 45.9 53.8 52.5 (X) 55.7 63.1 (X) (X) 41.7 45.8 54.3 58.0 50.0 59.6 40.0 52.3 50.0 50.0 50.0 (X) 40.6	9,932 57 6 1,419 116 489 83 220 146 198 2,582 73 437 1,199 469 1 1,920 561 561 0 118 49 334 1,925 21 1,594 105 691 112 278 3 12 130	8,477 52 5 1,206 101 421 70 179 132 153 2,203 63 388 1,008 402 1 1,568 472 3 0 92 32 267 1,729 20 1,442 92 579 101 238 1 9 114	3,489 20 4 478 58 176 30 59 50 68 850 30 157 403 150 0 589 201 0 37 11 91 848 9 722 42 243 42 104 1 4 43	2.46 2.20 1.79 2.50 2.47 2.40 2.56 2.53 2.46 2.45 2.52 2.47 2.51 2.42 2.45 2.60 2.53 2.48 2.25 0.00 2.54 2.61 2.54 2.27 2.23 2.26 2.50 2.48 2.37 2.18 2.12 2.38	2.91 2.65 2.25 2.95 2.95 2.89 3.03 2.90 2.83 2.84 3.00 2.92 2.94 2.67 2.92 2.94 3.00 0.00 2.82 3.03 2.91 2.83 2.46 2.84 2.65 2.86 2.82 2.78 2.38 2.79 2.76
Camden County..... Courthouse township..... Camden CDP..... Elizabeth City city (part)..... Shiloh township..... South Mills township..... South Mills CDP.....	3,675 1,428 264 26 939 1,308 171	2,834 1,072 159 15 719 1,043 126	43.1 45.1 40.9 6.7 39.6 43.5 37.3	2,301 893 130 15 555 853 84	42.2 43.3 37.7 6.7 37.5 44.0 33.3	365 124 22 0 108 133 29	46.6 51.6 54.5 (X) 47.2 41.4 51.7	841 356 105 11 220 265 45	702 302 91 10 176 224 40	307 131 32 5 73 103 20	2.71 2.68 2.27 1.73 2.65 2.79 2.65	3.09 3.12 2.97 2.13 2.96 3.14 3.06
Carteret County..... Atlantic township..... Atlantic CDP..... Beaufort township..... Beaufort town..... Morehead City town (part)..... Cedar Island township..... Davis township..... Davis CDP..... Harkers Island township.....	28,870 321 262 3,896 1,991 21 140 190 189 529	19,007 203 161 2,407 1,051 11 97 135 134 396	34.6 30.5 26.1 33.8 34.1 18.2 41.2 36.3 35.8 20.2	14,684 164 131 1,732 680 10 78 104 103 335	29.8 30.5 24.4 26.7 23.2 10.0 35.9 39.4 38.8 17.6	3,008 28 24 487 282 1 10 23 23 43	52.0 28.6 33.3 52.2 56.4 100.0 70.0 30.4 30.4 37.2	9,863 118 101 1,489 940 10 43 55 55 133	8,197 104 91 1,264 815 8 37 52 52 113	3,326 57 50 502 318 3 21 30 30 58	2.27 2.16 2.07 2.18 1.95 1.71 2.34 2.24 2.23 2.27	2.75 2.72 2.64 2.71 2.58 2.18 2.78 2.68 2.67 2.60

Table 7.
Households and Families: 2010—Con.

[For information on confidentiality protection, nonsampling error, and definitions, see Selected Appendixes at <www.census.gov/prod/cen2010/cph-1-a.pdf>]

State County County Subdivision Place	Total households	Family households						Nonfamily households			Average size	
		Total		Husband-wife family		Female householder, no husband present		Total	Householder living alone		House- holds	Families
		Number	Percent with own children under 18 years	Number	Percent with own children under 18 years	Number	Percent with own children under 18 years		Total	65 years and over		
Carteret County—Con.												
Harkers Island township—Con.												
Harkers Island CDP.....	529	396	20.2	335	17.6	43	37.2	133	113	58	2.27	2.60
Harlowe township.....	637	469	32.2	386	29.0	54	46.3	168	136	69	2.46	2.84
Marshallberg township.....	231	134	27.6	109	26.6	17	29.4	97	81	33	2.03	2.62
Marshallberg CDP.....	202	117	24.8	95	24.2	15	26.7	85	70	27	2.00	2.56
Merrimon township.....	286	205	18.5	178	14.0	16	37.5	81	70	33	2.12	2.45
Morehead township.....	11,293	7,169	34.2	5,463	28.8	1,198	54.1	4,124	3,416	1,426	2.22	2.72
Atlantic Beach town.....	840	385	23.1	301	14.0	54	53.7	455	366	96	1.78	2.37
Broad Creek CDP (part).....	898	663	39.8	474	34.8	133	52.6	235	183	66	2.60	2.93
Emerald Isle town (part).....	64	35	22.9	29	20.7	4	25.0	29	25	11	2.09	2.77
Indian Beach town.....	66	40	7.5	37	5.4	2	50.0	26	25	14	1.70	2.13
Morehead City town (part).....	4,093	2,183	42.3	1,479	34.6	536	63.1	1,910	1,624	689	2.06	2.75
Newport town (part).....	77	66	43.9	60	45.0	4	25.0	11	10	3	2.92	3.21
Pine Knol Shores town.....	653	466	14.2	437	13.0	21	23.8	187	163	101	2.04	2.37
Newport township.....	3,911	2,652	43.3	1,924	39.0	511	55.8	1,259	1,034	327	2.44	2.91
Broad Creek CDP (part).....	0	0	(X)	0	(X)	0	(X)	0	0	0	0.00	0.00
Newport town (part).....	1,486	945	46.2	683	41.7	209	57.4	541	475	184	2.35	2.94
Portsmouth township.....	0	0	(X)	0	(X)	0	(X)	0	0	0	0.00	0.00
Sea Level township.....	190	98	33.7	81	33.3	16	37.5	92	83	61	1.96	2.71
Smyrna township.....	341	255	30.6	209	29.2	34	35.3	86	69	24	2.31	2.64
Stacy township.....	95	62	25.8	54	25.9	7	28.6	33	31	13	2.25	2.82
Straits township.....	1,229	818	33.7	612	30.4	142	42.3	411	343	113	2.30	2.78
Gloucester CDP.....	234	147	34.0	111	28.8	24	41.7	87	74	23	2.29	2.84
White Oak township.....	5,581	3,907	33.4	3,255	29.6	422	53.1	1,674	1,364	559	2.32	2.74
Bogue town.....	263	205	36.6	169	35.5	21	52.4	58	50	17	2.60	2.95
Cape Carteret town.....	803	596	32.2	516	30.4	55	41.8	207	175	94	2.39	2.77
Cedar Point town.....	557	378	37.3	307	33.6	50	52.0	179	141	52	2.30	2.75
Emerald Isle town (part).....	1,668	1,071	25.8	919	20.8	94	57.4	597	478	190	2.11	2.55
Pelletier town.....	285	179	38.0	126	31.0	27	59.3	106	93	29	2.26	2.81
Caswell County.....	9,190	6,358	36.1	4,536	32.5	1,355	47.0	2,832	2,471	1,084	2.43	2.93
Anderson township.....	877	613	34.6	452	34.3	115	32.2	264	225	99	2.47	2.95
Dan River township.....	1,080	743	33.4	553	30.2	141	45.4	337	295	143	2.36	2.87
Hightowers township.....	737	510	34.3	413	32.4	66	40.9	227	191	74	2.38	2.85
Leasburg township.....	517	331	31.4	232	28.0	64	42.2	186	171	83	2.34	2.98
Locust Hill township.....	978	700	35.4	482	34.9	169	37.3	278	232	83	2.59	3.02
Milton township.....	884	635	35.0	407	30.2	178	45.5	249	225	98	2.49	2.97
Milton town.....	78	48	39.6	29	31.0	14	57.1	30	28	14	2.13	2.69
Yanceyville town (part).....	7	4	25.0	3	33.3	0	(X)	3	2	0	1.86	2.25
Pelham township.....	1,475	1,030	37.1	750	32.4	199	50.3	445	392	167	2.44	2.92
Stoney Creek township.....	1,514	1,108	38.5	855	35.4	181	51.9	406	335	155	2.54	2.96
Yanceyville township.....	1,128	688	40.0	392	29.8	242	59.5	440	405	182	2.21	2.85
Yanceyville town (part).....	643	362	48.6	157	31.2	176	68.8	281	263	125	2.14	2.90
Catawba County.....	60,887	41,818	42.5	31,082	38.6	7,542	55.1	19,069	15,964	6,162	2.50	3.00
Bandy's township.....	1,848	1,394	40.4	1,127	38.6	177	49.2	454	384	158	2.63	3.03
Caldwell township.....	2,974	2,238	39.7	1,727	37.6	331	45.9	736	614	276	2.60	2.98
Maiden town (part).....	217	152	49.3	106	47.2	33	60.6	65	57	26	2.58	3.07
Catawba township.....	3,271	2,444	39.3	1,871	36.8	374	46.5	827	675	262	2.60	2.98
Catawba town.....	251	174	28.7	115	26.1	36	30.6	77	66	34	2.40	2.80
Lake Norman of Catawba CDP (part).....	185	147	33.3	136	33.8	9	33.3	38	31	15	2.45	2.76
Clines township.....	9,173	6,858	44.9	5,312	41.2	1,029	58.7	2,315	1,906	693	2.65	3.05
Claremont city (part).....	583	388	41.0	297	35.7	59	64.4	195	168	57	2.31	2.82
Conover city (part).....	941	718	45.3	530	41.5	125	53.6	223	182	70	2.70	3.05
Hickory city (part).....	579	495	51.5	432	48.8	36	69.4	84	76	20	2.92	3.18
St. Stephens CDP (part).....	904	657	40.8	495	36.0	108	57.4	247	210	102	2.56	3.00
Hickory township.....	25,103	15,934	43.9	11,280	39.4	3,408	56.8	9,169	7,711	2,832	2.40	3.00
Brookford town.....	182	99	27.3	55	12.7	29	44.8	83	74	29	2.10	2.74
Conover city (part).....	28	20	50.0	14	42.9	4	50.0	8	6	2	2.61	3.15
Hickory city (part).....	15,985	9,414	45.8	6,335	40.6	2,352	59.1	6,571	5,511	1,944	2.30	2.99
Long View town (part).....	1,730	1,068	41.5	671	35.0	273	56.8	662	556	217	2.38	2.98
Mountain View CDP.....	1,363	1,023	38.3	800	34.3	141	49.6	340	280	99	2.60	3.00
St. Stephens CDP (part).....	2,425	1,799	41.1	1,407	38.1	269	53.2	626	538	243	2.63	3.05
Jacobs Fork township.....	1,923	1,460	41.6	1,135	39.9	209	45.9	463	383	138	2.68	3.06
Maiden town (part).....	10	7	42.9	4	50.0	2	0.0	3	3	1	2.70	3.14
Newton city (part).....	11	8	25.0	3	0.0	3	33.3	3	3	0	2.64	3.00
Mountain Creek township.....	3,914	2,916	36.1	2,459	33.1	291	52.2	998	798	272	2.47	2.83
Lake Norman of Catawba CDP (part).....	2,866	2,151	34.3	1,849	31.4	195	52.8	715	578	195	2.43	2.78
Newton township.....	12,681	8,574	42.3	6,171	37.5	1,723	55.5	4,107	3,493	1,531	2.48	3.00
Claremont city (part).....	2	2	50.0	1	0.0	1	100.0	0	0	0	3.00	3.00
Conover city (part).....	2,399	1,444	39.1	1,044	34.3	282	53.9	955	842	372	2.26	2.91
Hickory city (part).....	15	15	46.7	12	50.0	1	0.0	0	0	0	3.33	3.27
Maiden town (part).....	1,020	706	41.8	502	36.9	137	54.7	314	262	113	2.48	2.94
Newton city (part).....	5,094	3,271	44.9	2,161	39.0	835	58.2	1,823	1,540	681	2.45	3.03
Chatham County.....	25,845	17,941	38.3	14,404	34.8	2,520	54.0	7,904	6,606	2,842	2.43	2.90
Albright township.....	1,027	746	37.3	585	35.6	111	45.9	281	238	98	2.49	2.92
Baldwin township.....	3,235	2,142	44.8	1,756	41.3	282	60.3	1,093	862	205	2.35	2.87
Bear Creek township.....	1,456	1,051	38.3	839	36.4	139	50.4	405	354	168	2.47	2.93
Bennett CDP.....	121	86	32.6	66	36.4	16	25.0	35	31	17	2.33	2.79

Table 7.
Households and Families: 2010—Con.

[For information on confidentiality protection, nonsampling error, and definitions, see Selected Appendixes at <www.census.gov/prod/cen2010/cph-1-a.pdf>]

State County County Subdivision Place	Total households	Family households						Nonfamily households			Average size	
		Total		Husband-wife family		Female householder, no husband present		Total	Householder living alone		House- holds	Families
		Number	Percent with own children under 18 years	Number	Percent with own children under 18 years	Number	Percent with own children under 18 years		Total	65 years and over		
Chatham County—Con.												
Cape Fear township.....	529	365	37.8	309	38.8	35	31.4	164	144	53	2.50	3.04
Center township.....	3,097	1,990	39.4	1,526	36.9	362	50.6	1,107	925	368	2.29	2.84
Pittsboro town.....	1,480	936	45.5	674	42.4	211	55.9	544	461	203	2.28	2.87
Gulf township.....	1,364	969	32.6	728	30.9	172	35.5	395	340	160	2.45	2.91
Goldston town.....	121	76	35.5	60	38.3	15	26.7	45	41	16	2.21	2.82
Gulf CDP.....	61	44	29.5	27	33.3	9	11.1	17	17	9	2.36	2.77
Hadley township.....	988	741	40.1	645	37.7	60	61.7	247	193	53	2.49	2.88
Haw River township.....	542	381	40.4	298	39.9	61	41.0	161	131	36	2.53	3.04
Moncure CDP.....	294	190	36.8	135	35.6	38	36.8	104	85	27	2.42	3.04
Hickory Mountain township.....	1,094	800	37.3	647	33.8	101	50.5	294	238	103	2.47	2.87
Matthews township.....	4,686	3,340	49.6	2,223	44.5	804	62.3	1,346	1,124	500	2.82	3.30
Siler City town.....	2,603	1,802	55.6	1,122	51.9	479	64.7	801	657	288	2.94	3.50
New Hope township.....	1,099	814	37.8	719	36.7	63	50.8	285	232	59	2.45	2.85
Oakland township.....	500	350	38.3	287	33.4	41	53.7	150	126	41	2.49	2.95
Williams township.....	6,228	4,252	26.9	3,842	24.2	289	50.5	1,976	1,699	998	2.17	2.59
Cary town (part).....	773	519	7.5	499	7.6	18	5.6	254	238	167	1.84	2.22
Fearrington Village CDP.....	1,373	788	4.9	749	3.5	31	29.0	585	542	432	1.68	2.12
Cherokee County.....	11,753	8,094	31.1	6,497	26.9	1,136	48.4	3,659	3,197	1,546	2.30	2.76
Beaverdam township.....	358	231	23.8	200	21.5	20	45.0	127	118	60	2.20	2.75
Hothouse township.....	688	481	26.4	414	24.4	45	46.7	207	182	67	2.31	2.79
Murphy township.....	4,647	3,140	32.2	2,494	27.7	458	49.1	1,507	1,311	652	2.28	2.76
Murphy town.....	703	389	41.9	248	35.9	109	56.0	314	283	131	2.12	2.84
Notla township.....	1,991	1,414	28.4	1,167	23.8	170	51.2	577	494	237	2.30	2.71
Shoal Creek township.....	985	729	25.5	617	22.5	71	39.4	256	218	108	2.32	2.68
Valleytown township.....	3,084	2,099	35.3	1,605	30.8	372	48.4	985	874	422	2.32	2.82
Andrews town.....	780	452	42.9	282	37.6	136	50.0	328	295	119	2.19	2.90
Marble CDP.....	132	97	40.2	70	32.9	20	65.0	35	34	17	2.43	2.84
Chowan County.....	6,059	4,163	36.9	2,934	31.0	987	52.2	1,896	1,658	760	2.40	2.89
Township 1, Edenton.....	3,176	2,093	39.1	1,311	29.7	669	56.4	1,083	961	421	2.35	2.89
Edenton town (part).....	2,075	1,274	42.3	696	28.6	505	61.4	801	714	312	2.29	2.91
Township 2, Middle.....	1,469	1,047	36.8	821	33.9	163	47.2	422	369	192	2.48	2.94
Township 3, Upper.....	532	384	34.9	301	35.9	52	34.6	148	129	60	2.51	2.94
Township 4, Yeopim.....	882	639	31.0	501	26.9	103	41.7	243	199	87	2.36	2.76
Edenton town (part).....	0	0	(X)	0	(X)	0	(X)	0	0	0	0.00	0.00
Clay County.....	4,660	3,172	31.3	2,614	27.3	383	52.5	1,488	1,312	652	2.25	2.71
Brasstown township.....	863	607	32.3	491	29.1	87	46.0	256	226	94	2.33	2.74
Hayesville township.....	1,700	1,116	33.7	888	28.7	153	54.9	584	523	276	2.23	2.74
Hayesville town.....	147	84	48.8	57	43.9	19	68.4	63	59	28	2.05	2.73
Hiawassee township.....	734	475	29.1	415	26.7	37	59.5	259	220	104	2.15	2.64
Shooting Creek township.....	663	462	29.2	393	24.9	51	54.9	201	177	88	2.27	2.71
Sweetwater township.....	365	261	31.4	218	28.4	29	48.3	104	90	50	2.33	2.74
Tusquitee township.....	335	251	26.3	209	21.5	26	50.0	84	76	40	2.28	2.65
Cleveland County.....	38,555	26,979	39.7	19,158	34.6	5,769	53.2	11,576	9,962	4,053	2.49	2.97
Cleveland.....	38,555	26,979	39.7	19,158	34.6	5,769	53.2	11,576	9,962	4,053	2.49	2.97
Belwood town.....	379	261	42.1	205	37.1	34	61.8	118	106	48	2.51	3.05
Boiling Springs town.....	1,366	988	51.6	782	48.0	166	67.5	378	314	107	2.58	3.05
Casar town.....	125	83	42.2	62	33.9	14	78.6	42	36	17	2.38	2.89
Earl town.....	107	63	41.3	44	40.9	13	53.8	44	34	13	2.43	3.06
Fallston town.....	237	179	41.3	142	43.0	27	33.3	58	50	24	2.56	2.97
Grover town.....	265	186	44.1	134	43.3	40	47.5	79	56	19	2.67	3.11
Kings Mountain city (part).....	3,731	2,407	42.4	1,570	37.5	649	51.9	1,324	1,183	536	2.42	3.02
Kingstown town.....	253	180	30.0	96	21.9	72	40.3	73	69	26	2.69	3.28
Lattimore town.....	133	91	48.4	71	49.3	11	54.5	42	34	20	2.68	3.27
Lawndale town.....	245	157	38.2	112	36.6	31	41.9	88	74	37	2.47	3.11
Light Oak CDP.....	281	191	24.1	106	17.0	62	38.7	90	79	33	2.46	3.01
Mooreboro town.....	128	88	38.6	57	33.3	23	47.8	40	37	17	2.43	2.95
Patterson Springs town.....	249	164	47.6	114	43.9	32	56.3	85	74	23	2.50	3.10
Polkville city.....	231	157	32.5	115	27.0	30	50.0	74	66	23	2.36	2.86
Shelby city.....	8,570	5,251	39.6	3,094	30.0	1,768	55.9	3,319	2,923	1,292	2.32	2.96
Waco town.....	127	95	26.3	66	25.8	19	36.8	32	26	9	2.53	2.88
Columbus County.....	22,489	15,205	40.5	10,113	35.5	3,835	52.0	7,284	6,449	2,803	2.45	3.00
Bogue township.....	1,305	882	36.7	636	32.4	170	47.6	423	377	181	2.34	2.85
Hallsboro CDP.....	199	115	32.2	70	34.3	31	22.6	84	75	39	2.34	3.12
Lake Waccamaw town (part).....	110	77	28.6	66	27.3	3	33.3	33	28	11	2.11	2.48
Bolton township.....	619	438	35.6	296	32.1	111	47.7	181	165	69	2.60	3.17
Bolton town.....	266	181	33.1	101	28.7	63	46.0	85	76	29	2.60	3.22
Lake Waccamaw town (part).....	31	22	31.8	18	27.8	1	0.0	9	7	3	2.16	2.55
Bug Hill township.....	1,114	783	42.3	536	38.6	169	52.7	331	277	116	2.59	3.08
Cerro Gordo township.....	836	591	40.9	410	35.4	123	54.5	245	212	98	2.57	3.06
Cerro Gordo town.....	78	57	40.4	43	39.5	11	45.5	21	19	11	2.65	3.16
Chadbourne township.....	2,542	1,668	40.5	1,040	36.3	504	50.4	874	780	313	2.44	3.05
Chadbourne town.....	809	477	42.3	230	33.0	210	56.2	332	312	137	2.28	3.06
Fair Bluff township.....	758	475	34.1	320	30.6	112	45.5	283	258	130	2.35	3.05
Fair Bluff town.....	433	250	30.0	149	21.5	78	46.2	183	169	87	2.18	2.93
Lees township.....	1,529	1,082	44.9	778	38.7	211	62.1	447	388	161	2.51	2.98

Table 7.
Households and Families: 2010—Con.

[For information on confidentiality protection, nonsampling error, and definitions, see Selected Appendixes at <www.census.gov/prod/cen2010/cph-1-a.pdf>]

State County County Subdivision Place	Total households	Family households						Nonfamily households			Average size	
		Total		Husband-wife family		Female householder, no husband present		Total	Householder living alone		House- holds	Families
		Number	Percent with own children under 18 years	Number	Percent with own children under 18 years	Number	Percent with own children under 18 years		Total	65 years and over		
Columbus County—Con.												
Ransom township.....	1,879	1,342	40.3	931	36.6	292	46.9	537	490	223	2.56	3.05
Delco CDP.....	143	100	37.0	71	28.2	19	42.1	43	40	24	2.43	2.89
Riegelwood CDP.....	237	172	40.1	131	33.6	30	63.3	65	60	33	2.44	2.88
Sandyfield town.....	164	115	46.1	66	43.9	36	44.4	49	44	16	2.73	3.26
South Williams township.....	2,238	1,440	40.1	872	32.7	422	53.8	798	701	327	2.45	3.09
Tabor City town.....	1,095	627	40.2	367	31.9	193	55.4	468	421	216	2.24	2.99
Tatums township.....	1,521	1,070	35.6	750	33.9	246	42.3	451	396	178	2.48	2.99
Boardman town.....	71	44	31.8	28	32.1	13	38.5	27	26	12	2.21	2.86
Evergreen CDP.....	163	112	36.6	69	27.5	34	52.9	51	43	24	2.58	3.13
Waccamaw township.....	783	547	39.5	396	36.1	111	49.5	236	210	99	2.48	3.01
Lake Waccamaw town (part).....	417	270	36.7	203	32.0	50	54.0	147	128	59	2.27	2.83
Welches Creek township.....	739	489	39.7	300	33.0	138	49.3	250	224	88	2.41	2.96
Western Prong township.....	324	232	43.1	160	33.8	58	67.2	92	78	31	2.50	2.90
Whiteville township.....	4,510	2,851	42.2	1,739	34.9	906	56.1	1,659	1,473	609	2.32	2.93
Brunswick town.....	167	110	41.8	49	32.7	46	54.3	57	51	23	2.56	3.16
Whiteville city.....	2,318	1,303	44.6	704	33.1	508	59.4	1,015	926	377	2.14	2.87
Williams township.....	1,792	1,315	42.7	949	40.0	262	49.6	477	420	180	2.55	2.98
Craven County.....	40,299	28,174	42.1	21,143	36.9	5,412	59.6	12,125	10,265	3,989	2.45	2.92
Township 1.....	3,038	2,179	44.9	1,476	37.3	511	63.4	859	708	258	2.59	3.04
Vanceboro town.....	383	280	58.2	153	40.5	110	80.9	103	88	32	2.61	3.05
Township 2.....	3,767	2,672	29.8	2,174	24.6	319	53.0	1,095	888	417	2.31	2.68
Bridgeton town.....	202	124	33.9	72	20.8	37	54.1	78	57	16	2.25	2.71
Fairfield Harbour CDP.....	1,465	1,058	13.8	979	10.9	48	45.8	407	353	243	2.02	2.32
New Bern city (part).....	56	35	31.4	24	29.2	8	37.5	21	19	3	2.21	2.63
Township 3.....	1,442	979	33.4	682	29.2	212	42.5	463	398	185	2.40	2.91
Cove City town.....	170	117	27.4	81	23.5	26	34.6	53	46	25	2.35	2.81
Dover town.....	173	113	37.2	69	24.6	32	65.6	60	56	27	2.32	2.90
Township 5.....	1,449	1,123	38.5	838	37.2	217	41.9	326	283	90	2.65	3.03
Township 6.....	8,250	6,447	53.9	4,969	49.1	1,142	72.7	1,803	1,452	337	2.71	3.05
Havelock city.....	6,409	5,073	57.7	3,852	52.8	957	75.7	1,336	1,070	199	2.76	3.08
Neuse Forest CDP.....	772	619	39.3	543	35.7	59	61.0	153	134	50	2.60	2.92
Township 7.....	5,476	4,211	42.0	3,521	38.6	513	61.4	1,265	1,044	385	2.56	2.92
Brices Creek CDP.....	1,108	933	42.3	837	40.5	77	59.7	175	150	57	2.77	3.04
James City CDP (part).....	2,367	1,624	41.8	1,210	37.4	303	57.8	743	616	234	2.42	2.89
New Bern city (part).....	1,159	989	38.1	906	34.9	59	74.6	170	135	48	2.58	2.79
Township 8.....	15,590	9,596	38.5	6,773	31.8	2,304	56.3	5,994	5,220	2,211	2.24	2.84
James City CDP (part).....	0	0	(X)	0	(X)	0	(X)	0	0	0	0.00	0.00
New Bern city (part).....	11,555	6,689	41.8	4,275	34.2	1,981	57.4	4,866	4,234	1,630	2.22	2.90
River Bend town.....	1,414	938	22.8	822	18.7	94	51.1	476	415	263	2.08	2.53
Trent Woods town.....	1,722	1,309	34.0	1,187	33.1	97	43.3	413	363	234	2.41	2.79
Township 9.....	1,287	967	39.6	710	34.5	194	57.2	320	272	106	2.64	3.03
Cumberland County.....	122,431	83,227	50.0	54,159	44.1	23,248	63.8	39,204	32,456	8,473	2.53	3.06
Beaver Dam township.....	611	451	37.5	366	35.0	58	55.2	160	139	47	2.55	2.96
Black River township.....	804	563	38.2	424	38.4	91	41.8	241	204	96	2.54	3.01
Falcon town (part).....	74	55	45.5	48	47.9	4	50.0	19	19	13	2.73	3.31
Godwin town.....	54	42	38.1	32	37.5	8	25.0	12	12	3	2.57	2.95
Wade town (part).....	23	9	11.1	4	25.0	5	0.0	14	14	7	1.61	2.56
Carvers Creek township.....	8,899	6,238	46.7	4,239	40.6	1,560	62.3	2,661	2,202	500	2.57	3.06
Fayetteville city (part).....	4,330	2,889	44.4	1,889	37.4	802	60.3	1,441	1,203	251	2.46	3.01
Linden town.....	56	37	27.0	30	23.3	7	42.9	19	14	6	2.32	2.81
Spring Lake town (part).....	0	0	(X)	0	(X)	0	(X)	0	0	0	0.00	0.00
Cedar Creek township.....	4,990	3,493	41.2	2,452	36.7	781	53.9	1,497	1,290	444	2.52	3.02
Fayetteville city (part).....	831	495	49.7	243	40.3	216	58.8	336	276	82	2.40	3.11
Stedman town.....	404	299	47.2	226	45.6	51	56.9	105	96	29	2.54	2.98
Vander CDP (part).....	137	81	28.4	61	26.2	16	31.3	56	50	26	2.07	2.72
Cross Creek township.....	28,283	16,432	43.6	9,844	34.8	5,376	59.5	11,851	10,005	3,195	2.22	2.87
Fayetteville city (part).....	28,281	16,432	43.6	9,844	34.8	5,376	59.5	11,849	10,003	3,194	2.22	2.87
Eastover township.....	4,882	3,564	43.0	2,546	38.4	782	56.8	1,318	1,103	436	2.60	3.03
Eastover town.....	1,476	1,042	36.9	788	32.4	197	49.7	434	364	154	2.40	2.86
Fayetteville city (part).....	181	117	47.9	54	31.5	47	68.1	64	48	16	2.49	3.02
Vander CDP (part).....	373	243	38.3	165	34.5	57	45.6	130	116	36	2.31	2.86
Wade town (part).....	202	144	36.8	97	39.2	36	36.1	58	49	20	2.57	3.02
Grays Creek township.....	3,380	2,650	43.9	1,968	42.0	488	50.4	730	600	196	2.76	3.09
Manchester township.....	7,329	5,332	68.8	3,709	66.8	1,318	76.8	1,997	1,644	264	2.78	3.30
Fayetteville city (part).....	2,252	1,948	85.0	1,530	81.6	383	98.2	304	264	0	3.18	3.48
Spring Lake town (part).....	4,202	2,880	62.3	1,879	59.3	788	71.3	1,322	1,073	169	2.65	3.21
Pearces Mill township.....	6,847	4,633	53.4	2,581	45.9	1,671	65.8	2,214	1,809	499	2.57	3.09
Fayetteville city (part).....	1,205	792	40.5	456	32.2	269	53.9	413	346	132	2.43	2.96
Hope Mills town (part).....	0	0	(X)	0	(X)	0	(X)	0	0	0	0.00	0.00
Rockfish township.....	20,385	15,148	53.5	10,048	48.7	4,067	65.4	5,237	4,239	1,104	2.73	3.15
Fayetteville city (part).....	5,502	4,045	48.0	2,592	42.3	1,155	61.0	1,457	1,172	309	2.69	3.11
Hope Mills town (part).....	5,621	4,093	58.0	2,614	52.4	1,219	68.6	1,528	1,271	344	2.68	3.14
Seventy-First township.....	36,021	24,723	51.5	15,982	44.8	7,056	66.8	11,298	9,221	1,692	2.55	3.07
Fayetteville city (part).....	35,692	24,445	51.4	15,737	44.7	7,034	66.7	11,247	9,177	1,677	2.55	3.06
Currituck County.....	8,880	6,630	41.9	5,357	38.4	849	57.7	2,250	1,748	660	2.64	3.01
Crawford township.....	2,643	2,038	41.7	1,661	37.8	237	61.2	605	487	183	2.68	3.03
Coinjock CDP (part).....	124	79	31.6	55	32.7	11	36.4	45	35	12	2.40	2.97

Table 7.
Households and Families: 2010—Con.

[For information on confidentiality protection, nonsampling error, and definitions, see Selected Appendixes at <www.census.gov/prod/cen2010/cph-1-a.pdf>]

State County County Subdivision Place	Total households	Family households						Nonfamily households			Average size	
		Total		Husband-wife family		Female householder, no husband present		Total	Householder living alone		House- holds	Families
		Number	Percent with own children under 18 years	Number	Percent with own children under 18 years	Number	Percent with own children under 18 years		Total	65 years and over		
Currituck County—Con.												
Fruitville township.....	678	463	38.2	380	33.7	59	62.7	215	168	63	2.41	2.90
Moyock township.....	2,354	1,917	48.8	1,605	47.7	214	55.1	437	340	109	2.92	3.21
Moyock CDP.....	1,212	1,025	53.5	864	52.7	116	57.8	187	148	53	3.10	3.35
Poplar Branch township.....	3,205	2,212	37.0	1,711	31.3	339	56.0	993	753	305	2.44	2.85
Coinjock CDP (part).....	16	13	23.1	11	9.1	1	100.0	3	2	0	2.31	2.38
Dare County.....	14,335	9,397	38.7	7,419	34.0	1,314	58.7	4,938	3,643	1,266	2.36	2.78
Atlantic township.....	7,519	4,901	38.8	3,925	34.2	650	59.2	2,618	1,851	605	2.37	2.78
Duck town.....	189	114	20.2	100	17.0	11	54.5	75	61	25	1.95	2.40
Kill Devil Hills town.....	2,813	1,603	45.5	1,193	41.2	262	58.4	1,210	798	199	2.37	2.89
Kitty Hawk town.....	1,415	927	37.2	753	33.6	106	56.6	488	368	113	2.31	2.76
Southern Shores town.....	1,159	880	27.4	788	24.9	64	53.1	279	221	128	2.34	2.64
Croatan township.....	428	314	34.4	241	29.5	46	54.3	114	81	36	2.54	2.80
Manns Harbor CDP.....	322	231	36.8	174	31.6	40	57.5	91	63	27	2.55	2.82
East Lake township.....	62	46	45.7	31	32.3	12	66.7	16	14	9	2.60	2.96
Hatteras township.....	1,259	818	37.4	638	33.9	115	53.9	441	344	107	2.32	2.78
Buxton CDP.....	512	346	44.5	257	39.7	57	59.6	166	123	38	2.49	2.89
Frisco CDP.....	99	59	22.0	48	20.8	5	20.0	40	28	11	2.02	2.42
Hatteras CDP.....	225	140	32.1	120	33.3	13	30.8	85	66	16	2.22	2.74
Kinnakeet township.....	643	404	28.0	315	24.1	58	37.9	239	171	70	2.18	2.59
Avon CDP.....	360	230	24.8	181	22.1	28	32.1	130	98	42	2.16	2.57
Rodanthe CDP.....	118	73	37.0	47	31.9	19	31.6	45	33	14	2.21	2.60
Salvo CDP.....	106	63	22.2	58	20.7	5	40.0	43	28	10	2.16	2.59
Waves CDP.....	58	38	39.5	29	31.0	6	83.3	20	11	4	2.31	2.71
Nags Head township.....	4,424	2,914	40.8	2,269	35.6	433	62.1	1,510	1,182	439	2.35	2.81
Manteo town.....	681	373	46.4	264	39.0	85	67.1	308	266	100	2.11	2.77
Nags Head town.....	1,223	741	36.0	602	30.1	88	63.6	482	355	107	2.19	2.65
Wanchese CDP.....	680	470	43.4	376	40.4	58	53.4	210	173	72	2.41	2.88
Davidson County.....	64,515	45,972	42.1	34,559	37.9	8,053	55.2	18,543	15,652	6,303	2.50	2.94
Abbotts Creek township.....	5,132	3,738	47.3	2,981	42.6	565	67.8	1,394	1,156	359	2.50	2.94
High Point city (part).....	1,971	1,273	61.2	883	54.4	320	78.1	698	558	105	2.44	3.04
Wallburg town (part).....	1,083	865	41.8	730	39.5	89	52.8	218	184	69	2.65	2.97
Alleghany township.....	295	212	35.8	181	33.7	22	40.9	83	71	33	2.41	2.81
Arcadia township.....	4,197	3,231	42.6	2,725	40.3	352	55.4	966	791	320	2.57	2.93
Welcome CDP (part).....	41	31	48.4	21	38.1	8	75.0	10	7	0	2.78	3.16
Boone township.....	1,811	1,300	45.0	992	42.6	198	51.0	511	400	154	2.62	3.05
Tyro CDP (part).....	88	73	57.5	60	61.7	9	44.4	15	8	1	3.27	3.49
Conrad Hill township.....	3,720	2,721	37.4	2,179	33.9	348	48.3	999	840	352	2.51	2.91
Lexington city (part).....	0	0	(X)	0	(X)	0	(X)	0	0	0	0.00	0.00
Cotton Grove township.....	3,614	2,662	36.6	2,087	32.6	404	50.0	952	784	291	2.50	2.87
Lexington city (part).....	296	208	39.4	153	36.6	38	47.4	88	77	28	2.58	3.05
Southmont CDP.....	593	446	35.7	364	31.3	58	50.0	147	120	49	2.48	2.83
Emmons township.....	2,850	2,069	38.4	1,625	35.2	289	51.2	781	643	294	2.52	2.93
Denton town (part).....	680	457	40.9	321	35.8	98	58.2	223	185	78	2.41	2.87
Hampton township.....	518	412	29.9	356	26.7	32	43.8	106	86	33	2.47	2.76
Healing Spring township.....	1,095	796	33.2	658	29.6	79	55.7	299	255	86	2.41	2.80
Denton town (part).....	0	0	(X)	0	(X)	0	(X)	0	0	0	0.00	0.00
Jackson Hill township.....	446	319	41.1	242	36.8	47	55.3	127	118	51	2.48	2.95
Lexington township.....	12,251	7,999	42.8	5,308	37.0	1,983	55.4	4,252	3,653	1,529	2.43	2.99
Lexington city (part).....	7,080	4,373	45.4	2,591	38.9	1,380	55.9	2,707	2,332	998	2.43	3.08
Welcome CDP (part).....	1,464	1,024	40.1	762	34.9	171	56.1	440	374	137	2.41	2.87
Midway township.....	4,830	3,671	37.2	2,962	35.1	500	45.6	1,159	996	416	2.51	2.89
Midway town.....	1,863	1,395	38.1	1,088	33.9	213	54.0	468	403	163	2.51	2.90
Wallburg town (part).....	62	52	50.0	46	50.0	3	66.7	10	9	7	2.85	3.13
Welcome CDP (part).....	207	161	44.7	136	39.7	16	68.8	46	40	9	2.48	2.84
Reedy Creek township.....	2,055	1,483	44.3	1,173	41.1	187	56.7	572	483	178	2.48	2.90
Welcome CDP (part).....	0	0	(X)	0	(X)	0	(X)	0	0	0	0.00	0.00
Silver Hill township.....	2,407	1,839	42.4	1,494	38.6	224	57.6	568	474	183	2.56	2.91
Thomasville township.....	15,432	10,704	45.0	7,414	40.2	2,403	56.3	4,728	4,017	1,686	2.50	2.99
High Point city (part).....	195	157	41.4	135	39.3	16	50.0	38	31	13	2.58	2.87
Thomasville city (part).....	10,420	6,944	48.4	4,397	43.4	1,913	58.2	3,476	2,946	1,222	2.51	3.05
Tyro township.....	3,568	2,616	42.7	2,027	38.1	391	57.5	952	816	308	2.53	2.94
Tyro CDP (part).....	1,357	1,027	44.3	798	39.5	146	62.3	330	275	89	2.65	3.02
Yadkin College township.....	294	200	40.5	155	36.1	29	44.8	94	69	30	2.41	2.82
Davie County.....	16,245	11,944	40.9	9,538	37.4	1,694	56.3	4,301	3,700	1,571	2.52	2.93
Calalahn township.....	1,029	781	41.5	633	39.2	108	50.9	248	203	74	2.60	2.99
Mocksville town (part).....	0	0	(X)	0	(X)	0	(X)	0	0	0	0.00	0.00
Clarksville township.....	1,498	1,107	41.0	886	37.8	148	56.1	391	333	133	2.51	2.93
Farmington township.....	4,637	3,434	37.8	2,928	35.3	352	51.7	1,203	1,059	486	2.41	2.82
Bermuda Run town.....	860	582	14.3	546	13.2	28	35.7	278	264	186	1.92	2.34
Hillsdale CDP.....	402	271	46.1	202	40.6	52	67.3	131	112	30	2.24	2.73
Fulton township.....	918	674	37.1	565	34.2	80	52.5	244	199	77	2.48	2.90
Jerusalem township.....	2,311	1,659	42.3	1,171	36.8	333	57.7	652	542	207	2.62	3.06
Cooleemee town.....	372	254	46.1	175	39.4	64	59.4	118	101	41	2.58	3.09
Mocksville township.....	3,810	2,700	43.2	1,999	38.0	525	60.8	1,110	968	438	2.53	2.98
Mocksville town (part).....	1,976	1,297	48.9	884	42.8	325	63.7	679	601	271	2.48	3.02
Shady Grove township.....	2,042	1,589	43.7	1,356	42.0	148	54.1	453	396	156	2.60	2.97
Advance CDP.....	461	342	38.3	288	35.8	37	51.4	119	104	44	2.47	2.89

Table 7.

Households and Families: 2010—Con.

[For information on confidentiality protection, nonsampling error, and definitions, see Selected Appendixes at <www.census.gov/prod/cen2010/cph-1-a.pdf>]

State County County Subdivision Place	Total households	Family households						Nonfamily households			Average size	
		Total		Husband-wife family		Female householder, no husband present		Total	Householder living alone		House- holds	Families
		Number	Percent with own children under 18 years	Number	Percent with own children under 18 years	Number	Percent with own children under 18 years		Total	65 years and over		
Duplin County.....	22,495	15,504	43.2	10,865	39.7	3,387	53.0	6,991	6,008	2,592	2.57	3.09
Albertson township.....	1,208	928	58.1	653	55.7	145	65.5	280	235	105	3.21	3.60
Cypress Creek township.....	1,362	1,003	37.0	757	33.3	172	51.2	359	318	145	2.50	2.91
Faison township.....	1,761	1,170	42.2	821	40.9	239	45.2	591	511	218	2.53	3.12
Calypso town.....	205	146	37.7	99	32.3	33	51.5	59	54	32	2.61	3.12
Faison town (part).....	365	234	52.6	153	51.6	50	54.0	131	114	35	2.59	3.27
Mount Olive town (part).....	18	11	27.3	4	25.0	5	20.0	7	6	2	2.83	3.36
Glisson township.....	928	673	54.1	480	52.3	120	59.2	255	201	72	2.93	3.37
Island Creek township.....	4,205	2,856	38.8	1,991	33.8	694	52.7	1,349	1,139	527	2.45	2.95
Greenevers town.....	242	165	46.7	85	34.1	68	66.2	77	73	34	2.56	3.07
Teachey town.....	144	104	49.0	63	46.0	32	62.5	40	36	16	2.61	3.07
Wallace town (part).....	1,620	945	45.4	641	41.8	254	53.9	675	564	294	2.35	3.07
Kenansville township.....	2,073	1,379	42.0	936	37.7	342	52.3	694	620	247	2.49	3.09
Kenansville town.....	410	203	36.0	130	30.0	58	50.0	207	198	71	1.90	2.70
Magnolia town (part).....	0	0	(X)	0	(X)	0	(X)	0	0	0	0.00	0.00
Warsaw town (part).....	3	2	50.0	2	50.0	0	(X)	1	1	1	2.33	3.00
Limestone township.....	3,144	2,130	41.5	1,619	37.8	385	54.0	1,014	870	409	2.46	2.98
Beulaville town.....	605	327	40.1	205	32.7	94	56.4	278	231	139	2.14	2.84
Potters Hill CDP.....	206	141	34.8	121	33.1	11	45.5	65	61	27	2.33	2.87
Magnolia township.....	1,114	789	49.8	515	48.0	180	54.4	325	275	123	2.81	3.33
Magnolia town (part).....	340	237	55.3	138	55.1	67	56.7	103	93	46	2.74	3.31
Rockfish township.....	707	507	40.4	352	37.2	116	48.3	200	180	63	2.68	3.19
Harrells town (part).....	8	5	40.0	4	50.0	1	0.0	3	3	2	2.88	3.60
Wallace town (part).....	1	1	0.0	1	0.0	0	(X)	0	0	0	7.00	7.00
Rose Hill township.....	1,353	899	43.8	606	40.3	226	52.2	454	397	179	2.49	3.06
Rose Hill town.....	660	433	43.0	294	39.8	112	51.8	227	202	91	2.46	3.07
Smith township.....	986	715	39.6	564	37.8	103	54.4	271	234	107	2.55	3.03
Warsaw township.....	2,443	1,565	42.6	915	37.9	519	51.8	878	768	317	2.46	3.08
Warsaw town (part).....	1,236	735	46.0	364	42.6	299	51.8	501	441	197	2.39	3.11
Wolfscape township.....	1,211	890	46.5	656	43.9	146	56.2	321	260	80	2.69	3.07
Durham County.....	109,348	63,486	47.1	42,664	42.9	16,141	58.6	45,862	35,310	7,915	2.35	3.02
Carr township.....	1,303	882	37.9	731	36.8	103	46.6	421	344	88	2.35	2.83
Durham city (part).....	6	6	16.7	6	16.7	0	(X)	0	0	0	3.00	3.00
Raleigh city (part).....	472	284	50.4	224	49.6	42	57.1	188	157	22	2.25	2.86
Durham township.....	41,483	21,771	49.5	11,784	43.5	7,775	60.2	19,712	14,948	3,603	2.33	3.10
Durham city (part).....	40,776	21,322	49.4	11,598	43.5	7,549	60.1	19,454	14,737	3,562	2.33	3.10
Lebanon township.....	7,296	5,551	39.9	4,650	38.8	694	46.4	1,745	1,437	552	2.55	2.93
Durham city (part).....	3,068	2,329	46.8	1,881	45.9	357	50.7	739	640	226	2.62	3.04
Mangum township.....	2,554	1,949	35.8	1,698	33.9	168	51.2	605	501	163	2.49	2.85
Durham city (part).....	471	401	31.2	374	28.6	21	71.4	70	53	14	2.53	2.72
Rougemont CDP (part).....	342	270	28.5	222	26.6	31	38.7	72	59	19	2.43	2.69
Oak Grove township.....	14,791	10,482	50.9	6,861	46.9	2,885	60.6	4,309	3,478	751	2.68	3.16
Durham city (part).....	10,217	7,282	55.7	4,563	51.7	2,262	64.3	2,935	2,333	319	2.71	3.19
Gorman CDP.....	405	268	36.6	193	35.8	43	39.5	137	116	46	2.50	3.10
Triangle township.....	41,921	22,851	46.2	16,940	43.2	4,516	57.1	19,070	14,602	2,758	2.22	2.92
Chapel Hill town (part).....	1,495	697	27.5	603	24.4	63	54.0	798	586	252	1.90	2.51
Durham city (part).....	38,897	21,064	47.0	15,399	44.1	4,337	57.4	17,833	13,680	2,397	2.22	2.93
Morrisville town (part).....	0	0	(X)	0	(X)	0	(X)	0	0	0	0.00	0.00
Raleigh city (part).....	4	2	0.0	0	(X)	2	0.0	2	2	0	1.75	2.50
Edgecombe County.....	21,680	14,842	39.6	8,579	32.4	5,069	51.7	6,838	5,877	2,421	2.54	3.08
Township 1, Tarboro.....	5,979	3,956	39.7	2,267	30.5	1,427	54.8	2,023	1,798	808	2.41	2.98
Princeville town.....	775	544	39.0	217	28.6	288	47.2	231	205	76	2.69	3.25
Tarboro town (part).....	4,564	2,957	40.6	1,757	31.0	1,008	58.3	1,607	1,436	686	2.35	2.94
Township 2, Lower Conetoe.....	721	526	33.1	346	29.2	140	40.0	195	168	53	2.64	3.10
Conetoe town.....	118	79	26.6	46	17.4	30	43.3	39	34	18	2.49	3.09
Township 3, Upper Conetoe.....	291	207	32.9	148	31.8	42	35.7	84	68	25	2.53	2.97
Speed town.....	35	17	35.3	13	38.5	4	25.0	18	15	8	2.29	3.18
Township 4, Deep Creek.....	347	256	36.3	161	33.5	72	40.3	91	75	40	2.63	3.03
Township 5, Lower Fishing Creek.....	440	327	41.3	186	40.3	102	43.1	113	94	41	2.91	3.36
Leggett town.....	24	19	15.8	15	20.0	3	0.0	5	5	3	2.50	2.74
Tarboro town (part).....	1	1	0.0	1	0.0	0	(X)	0	0	0	2.00	2.00
Township 6, Upper Fishing Creek.....	598	409	34.5	239	33.1	128	36.7	189	164	68	2.60	3.17
Whitakers town (part).....	168	106	33.0	47	29.8	42	35.7	62	53	19	2.39	3.06
Township 7, Swift Creek.....	1,100	784	35.2	441	31.5	258	39.1	316	262	92	2.73	3.24
Rocky Mount city (part).....	602	408	35.8	211	31.3	152	40.1	194	162	55	2.65	3.24
Township 8, Sparta.....	902	697	44.0	496	43.1	139	46.0	205	169	53	2.83	3.20
Township 9, Otter Creek.....	754	515	37.9	387	34.4	93	48.4	239	214	94	2.40	2.91
Macclesfield town.....	218	127	35.4	89	29.2	29	44.8	91	82	40	2.16	2.84
Township 10, Lower Town Creek.....	1,320	927	38.1	579	31.4	274	54.0	393	349	142	2.50	3.01
Pinetops town.....	570	397	35.5	190	21.1	173	54.3	173	161	63	2.41	2.92
Township 11, Walnut Creek.....	705	538	41.1	385	36.4	109	61.5	167	137	45	2.74	3.12
Township 12, Rocky Mount.....	7,014	4,597	40.7	2,162	29.0	2,051	53.0	2,417	2,050	823	2.54	3.13
Rocky Mount city (part).....	5,992	3,882	41.9	1,618	28.4	1,925	53.5	2,110	1,791	717	2.55	3.17
Township 13, Cokey.....	806	604	40.1	434	34.6	126	53.2	202	164	70	2.65	3.02
Township 14, Upper Town Creek.....	703	499	47.9	348	42.2	108	62.0	204	165	67	2.59	3.05
Rocky Mount city (part).....	0	0	(X)	0	(X)	0	(X)	0	0	0	0.00	0.00
Sharpsburg town (part).....	71	52	42.3	34	38.2	15	53.3	19	13	4	2.94	3.40

Table 7.

Households and Families: 2010—Con.

[For information on confidentiality protection, nonsampling error, and definitions, see Selected Appendixes at <www.census.gov/prod/cen2010/cph-1-a.pdf>]

State County County Subdivision Place	Total households	Family households						Nonfamily households			Average size	
		Total		Husband-wife family		Female householder, no husband present		Total	Householder living alone		House- holds	Families
		Number	Percent with own children under 18 years	Number	Percent with own children under 18 years	Number	Percent with own children under 18 years		Total	65 years and over		
Forsyth County.....	141,163	90,462	45.7	63,242	40.8	21,145	58.8	50,701	42,541	13,853	2.41	3.01
Abbotts Creek township.....	4,651	3,318	39.9	2,726	36.7	407	56.8	1,333	1,105	331	2.41	2.86
High Point city (part).....	5	2	100.0	1	100.0	0	(X)	3	3	1	1.60	2.50
Kernersville town (part).....	1,655	1,108	46.5	909	43.0	140	68.6	547	440	91	2.35	2.88
Belews Creek township.....	2,370	1,828	39.7	1,524	37.7	215	50.2	542	444	157	2.60	2.96
Bethania township.....	3,789	2,650	41.1	1,977	36.0	513	57.3	1,139	965	371	2.43	2.89
Bethania town (part).....	118	79	26.6	65	21.5	13	46.2	39	32	10	2.19	2.65
Germanton CDP (part).....	186	130	36.9	105	33.3	20	55.0	56	53	26	2.24	2.69
King city (part).....	162	131	56.5	112	56.3	15	66.7	31	24	3	2.71	3.03
Rural Hall town.....	1,249	801	43.7	558	36.7	176	59.7	448	377	144	2.35	2.91
Tobaccoville village (part).....	130	95	31.6	91	31.9	3	0.0	35	31	15	2.32	2.71
Broadbay township.....	826	579	39.4	472	37.1	76	51.3	247	205	65	2.42	2.90
Clemmonsville township.....	6,013	4,338	44.4	3,708	42.5	470	57.0	1,675	1,466	591	2.47	2.95
Clemmons village (part).....	4,918	3,459	44.3	2,937	42.2	388	57.2	1,459	1,285	540	2.43	2.95
Kernersville township.....	12,602	8,437	45.1	6,405	40.2	1,528	62.8	4,165	3,566	1,267	2.40	2.94
Kernersville town (part).....	8,363	5,111	47.0	3,625	40.9	1,143	63.7	3,252	2,821	981	2.28	2.92
Walkertown town (part).....	210	152	54.6	76	32.9	68	76.5	58	48	7	2.51	2.88
Lewisville township.....	6,727	5,075	49.3	4,099	46.3	713	62.0	1,652	1,429	475	2.61	3.04
Clemmons village (part).....	2,389	1,741	60.3	1,274	58.4	354	66.9	648	558	141	2.70	3.21
Lewisville town (part).....	2,761	2,089	44.6	1,747	41.8	250	59.2	672	581	215	2.55	2.97
Middle Fork I township.....	638	456	44.3	306	41.2	113	50.4	182	150	52	2.68	3.18
Walkertown town (part).....	286	189	28.6	142	26.1	38	36.8	97	82	35	2.35	2.91
Middle Fork II township.....	1,087	776	36.5	614	33.2	120	47.5	311	280	112	2.42	2.88
Kernersville town (part).....	2	2	0.0	1	0.0	1	0.0	0	0	0	2.00	2.00
Walkertown town (part).....	762	554	35.7	447	32.7	79	49.4	208	187	76	2.45	2.90
Old Richmond township.....	2,179	1,542	36.6	1,262	33.3	185	50.3	637	553	203	2.40	2.86
King city (part).....	73	50	54.0	43	48.8	4	75.0	23	20	2	2.47	3.04
Tobaccoville village (part).....	899	630	35.4	515	32.4	76	53.9	269	238	96	2.38	2.85
Old Town township.....	69	50	18.0	40	17.5	8	12.5	19	17	4	2.16	2.48
Bethania town (part).....	37	25	12.0	21	9.5	3	0.0	12	12	3	1.86	2.24
Salem Chapel township.....	2,773	1,939	37.6	1,462	33.0	338	53.6	834	718	272	2.44	2.92
Germanton CDP (part).....	45	36	25.0	26	19.2	7	42.9	9	7	3	2.40	2.69
Walkertown town (part).....	656	465	38.1	353	35.1	77	45.5	191	169	83	2.44	2.89
South Fork township.....	1,088	749	40.9	576	39.2	127	48.0	339	277	87	2.37	2.84
Vienna township.....	4,014	3,042	42.0	2,588	40.0	327	52.9	972	839	385	2.55	2.96
Bethania town (part).....	0	0	(X)	0	(X)	0	(X)	0	0	0	0.00	0.00
Lewisville town (part).....	2,175	1,653	44.3	1,416	42.4	175	54.3	522	462	214	2.57	2.99
Winston township.....	92,337	55,683	47.3	35,483	41.6	16,005	59.2	36,654	30,527	9,481	2.38	3.06
Winston-Salem city.....	92,337	55,683	47.3	35,483	41.6	16,005	59.2	36,654	30,527	9,481	2.38	3.06
Franklin County.....	23,023	16,317	42.6	12,052	39.8	3,080	51.3	6,706	5,581	2,043	2.56	3.04
Cedar Rock township.....	959	642	38.3	479	36.7	114	49.1	317	266	114	2.47	3.01
Cypress Creek township.....	1,546	1,125	37.1	906	34.3	151	53.0	421	348	114	2.49	2.91
Lake Royale CDP.....	1,066	762	33.7	642	29.4	86	61.6	304	248	76	2.35	2.77
Dunn township.....	3,058	2,131	44.6	1,588	41.9	372	54.0	927	780	268	2.59	3.11
Bunn town.....	157	97	33.0	72	26.4	16	50.0	60	57	29	2.19	2.79
Franklinton township.....	3,332	2,259	39.3	1,542	36.1	540	46.1	1,073	917	333	2.49	3.04
Franklinton town.....	876	551	36.8	314	30.9	190	47.4	325	290	141	2.31	2.92
Gold Mine township.....	623	431	36.4	309	34.0	90	48.9	192	166	83	2.53	3.05
Centerville town.....	36	26	38.5	19	42.1	3	0.0	10	10	5	2.47	2.96
Harris township.....	3,108	2,332	47.0	1,748	43.1	397	57.7	776	634	221	2.68	3.06
Hayesville township.....	859	617	38.2	435	32.0	127	50.4	242	211	74	2.44	2.86
Louisburg township.....	3,131	1,994	37.6	1,247	32.7	579	47.5	1,137	984	458	2.37	2.95
Louisburg town.....	1,197	654	42.0	342	33.6	247	54.7	543	482	256	2.17	2.94
Sandy Creek township.....	1,092	734	37.3	497	36.0	185	39.5	358	305	130	2.48	3.04
Youngsville township.....	5,315	4,052	47.9	3,301	45.3	525	59.0	1,263	970	248	2.71	3.10
Wake Forest town (part).....	287	235	64.7	193	61.7	28	75.0	52	42	5	3.13	3.51
Youngsville town.....	522	294	51.4	187	42.8	81	71.6	228	183	37	2.22	2.89
Gaston County.....	79,867	55,952	42.1	39,241	38.2	12,284	52.6	23,915	19,665	7,171	2.54	3.00
Cherryville township.....	6,442	4,640	39.2	3,515	35.8	775	51.4	1,802	1,555	702	2.53	2.97
Bessemer City city (part).....	0	0	(X)	0	(X)	0	(X)	0	0	0	0.00	0.00
Cherryville city.....	2,324	1,548	41.3	1,110	37.1	325	51.4	776	675	348	2.40	2.95
Dellview town.....	5	3	66.7	2	100.0	1	0.0	2	2	1	2.60	3.33
High Shoals town (part).....	0	0	(X)	0	(X)	0	(X)	0	0	0	0.00	0.00
Crowders Mountain township.....	6,066	4,356	40.5	3,083	36.4	915	50.2	1,710	1,350	456	2.60	3.03
Bessemer City city (part).....	2,067	1,418	42.5	911	38.9	355	47.6	649	513	200	2.58	3.08
Gastonia city (part).....	1,040	755	42.9	534	39.3	163	54.6	285	229	76	2.60	3.01
Kings Mountain city (part).....	391	306	41.8	185	30.8	107	60.7	85	74	25	2.69	3.03
Dallas township.....	8,213	5,964	41.8	4,300	38.6	1,204	49.8	2,249	1,861	696	2.58	2.99
Dallas town.....	1,792	1,195	48.2	730	44.4	357	55.2	597	505	183	2.50	3.04
Gastonia city (part).....	110	88	63.6	63	68.3	20	50.0	22	19	3	3.14	3.48
High Shoals town (part).....	269	194	44.3	122	35.2	60	63.3	75	60	14	2.59	2.94
Ranlo town (part).....	0	0	(X)	0	(X)	0	(X)	0	0	0	0.00	0.00
Stanley town (part).....	156	132	55.3	112	53.6	17	58.8	24	15	3	2.90	3.12
Gastonia township.....	32,854	22,346	43.3	14,342	38.2	6,106	54.6	10,508	8,633	3,157	2.54	3.05
Gastonia city (part).....	25,764	17,171	44.0	10,738	38.4	5,008	55.8	8,593	7,073	2,589	2.52	3.05
Lowell city (part).....	7	3	33.3	1	0.0	1	100.0	4	3	0	1.71	2.00
Ranlo town (part).....	1,263	955	45.9	677	43.1	203	52.2	308	256	87	2.71	3.06
Spencer Mountain town (part).....	8	8	50.0	5	40.0	1	100.0	0	0	0	4.63	4.50
Riverbend township.....	10,345	7,548	41.0	5,664	38.4	1,328	50.7	2,797	2,299	807	2.55	2.97

Table 7.
Households and Families: 2010—Con.

[For information on confidentiality protection, nonsampling error, and definitions, see Selected Appendixes at <www.census.gov/prod/cen2010/cph-1-a.pdf>]

State County County Subdivision Place	Total households	Family households						Nonfamily households			Average size	
		Total		Husband-wife family		Female householder, no husband present		Total	Householder living alone		House- holds	Families
		Number	Percent with own children under 18 years	Number	Percent with own children under 18 years	Number	Percent with own children under 18 years		Total	65 years and over		
Gaston County—Con. Riverbend township—Con. Mount Holly city (part)..... Ranlo town (part)..... Spencer Mountain town (part)..... Stanley town (part)..... South Point township..... Belmont city..... Cramerton town..... Gastonia city (part)..... Lowell city (part)..... McAdenville town..... Mount Holly city (part)..... Gates County..... Gatesville township..... Gatesville town..... Hall township..... Haslett township..... Holly Grove township..... Sunbury CDP..... Hunters Mill township..... Mintonsville township..... Reynoldson township..... Graham County..... Cheoah township..... Robbinsville town..... Stecoah township..... Yellow Creek township..... Lake Santeetlah town..... Granville County..... Brassfield township..... Creedmoor city (part)..... Dutchville township..... Butner town..... Creedmoor city (part)..... Fishing Creek township..... Oxford city (part)..... Oak Hill township..... Oxford township..... Oxford city (part)..... Salem township..... Oxford city (part)..... Sassafras Fork township..... Stovall town..... Tally Ho township..... Stem town..... Walnut Grove township..... Greene County..... Bull Head township..... Carrs township..... Hookerton township..... Hookerton town..... Snow Hill town (part)..... Jason township..... Olds township..... Maury CDP (part)..... Ormonds township..... Maury CDP (part)..... Shine township..... Snow Hill township..... Snow Hill town (part)..... Speights Bridge township..... Walstonburg town..... Guilford County..... Bruce township..... Stokesdale town (part)..... Summerfield town (part)..... Center Grove township..... Summerfield town (part)..... Clay township..... Forest Oaks CDP (part)..... Deep River township..... High Point city (part)..... Kernersville town (part)..... Oak Ridge town (part)..... Fentress township.....	3,595 0 0 1,208 15,947 3,815 1,674 856 1,386 252 1,854 4,665 659 139 612 891 842 129 570 406 685 3,701 2,788 283 640 273 26 20,628 4,530 589 4,448 2,767 961 3,186 1,434 749 2,913 1,888 688 88 1,082 170 2,100 194 932 7,313 557 321 1,597 176 56 688 694 117 777 112 677 1,248 658 754 90 196,628 3,523 277 2,747 2,542 780 2,891 922 6,978 4,876 18 142 4,129	2,517 0 0 842 11,098 2,545 1,170 585 944 197 1,160 3,398 472 96 441 688 630 86 402 285 480 2,575 1,946 157 433 196 10 14,697 3,471 459 3,055 1,874 654 2,185 879 520 1,914 1,179 517 75 803 114 1,100 127 670 5,143 401 226 1,148 102 43 493 512 81 566 76 491 772 353 534 54 123,169 2,865 209 2,266 2,148 703 2,267 777 5,143 3,467 15 125 3,073	50.2 (X) (X) 42.6 42.6 46.9 45.2 49.7 45.9 37.6 44.0 39.8 32.8 31.3 40.4 45.6 40.5 39.5 36.6 34.4 42.5 35.7 37.4 39.5 29.8 31.1 30.0 43.5 48.4 59.3 45.7 48.7 46.6 42.0 46.4 35.2 39.3 42.2 52.0 38.6 37.7 42.6 47.2 40.9 42.0 42.4 40.3 44.6 43.1 67.4 42.2 42.8 42.0 38.2 38.2 46.4 36.0 34.0 44.9 38.9 46.2 46.4 45.5 48.9 52.8 56.6 36.7 42.0 50.6 54.8 66.7 48.0	1,824 0 0 575 8,337 1,835 903 472 667 158 809 2,533 330 79 341 542 490 71 278 209 343 2,006 1,468 94 368 170 8 10,546 2,790 358 2,068 1,221 449 1,384 411 402 1,251 722 392 60 578 70 1,183 98 498 3,489 281 159 762 61 19 339 325 40 375 50 371 519 210 358 37 84,699 2,486 179 1,976 1,925 646 1,942 672 4,400 2,946 15 109 2,543	48.2 (X) (X) 37.7 39.7 44.9 42.4 47.9 42.6 38.0 38.4 37.1 30.3 29.1 35.2 43.0 36.5 29.6 36.3 30.6 41.4 32.9 34.9 41.5 26.1 30.0 25.0 40.5 45.7 57.0 42.9 45.3 45.9 36.8 36.7 33.8 34.1 30.5 42.1 50.0 37.4 31.4 39.7 45.9 38.2 38.9 40.2 37.7 40.2 34.4 68.4 37.2 36.3 30.0 36.3 42.0 44.2 31.6 27.1 47.2 37.8 41.5 45.8 44.7 48.6 52.1 56.2 35.3 40.5 49.3 53.3 66.7 48.6	511 0 0 200 1,956 531 203 76 185 28 234 635 116 15 68 104 88 10 105 55 99 396 333 44 48 15 0 3,109 461 80 734 494 159 647 411 89 546 389 96 14 164 37 247 20 125 1,272 87 57 304 27 20 120 153 35 141 20 79 198 116 133 16 29,600 272 24 203 158 41 197 72 522 399 0 9 354	56.9 (X) (X) 55.0 51.3 51.8 55.2 60.5 51.4 28.6 59.8 48.2 42.2 40.0 58.8 56.7 53.4 100.0 38.1 43.6 47.5 44.4 44.7 34.1 47.9 26.7 (X) 52.6 59.7 66.3 52.2 56.7 54.3 57.7 41.6 52.2 53.2 43.8 57.1 43.3 43.2 51.8 50.0 51.2 49.3 49.4 47.4 51.6 48.1 65.0 51.7 56.2 57.1 44.7 30.0 55.7 46.0 42.2 40.6 37.5 59.3 48.5 50.0 50.2 59.5 56.1 42.6 48.6 58.2 63.7 (X) 55.6 50.0	1,078 0 0 366 4,849 1,270 504 271 442 55 694 1,267 187 43 171 203 212 43 168 121 205 1,126 842 126 207 77 16 5,931 1,059 130 1,393 893 307 1,001 555 229 999 709 171 13 279 56 538 67 262 2,170 156 95 449 74 13 195 182 36 211 36 186 476 305 220 36 73,459 658 68 481 394 77 624 145 1,835 1,409 3 17 1,056	860 0 0 314 3,967 1,039 419 215 363 47 559 1,083 170 39 141 167 176 35 146 104 179 984 741 117 179 64 13 5,001 834 103 1,176 762 256 890 495 205 865 635 145 11 245 52 418 53 223 1,903 130 81 393 67 11 167 153 31 180 28 168 437 282 194 30 58,688 549 58 394 321 63 525 122 1,536 1,174 3 16 903	271 0 0 116 1,353 362 130 36 144 18 137 474 77 17 63 56 85 14 78 53 62 495 370 67 89 36 11 1,894 208 21 427 254 107 396 239 76 419 308 44 2 114 30 127 14 83 783 47 32 169 38 2 65 64 12 76 16 69 194 133 67 11 17,555 215 21 148 131 25 219 54 706 543 1 7 414	2.55 0.00 0.00 2.47 2.49 2.47 2.44 2.48 2.50 2.58 2.36 2.60 2.45 2.31 2.51 2.87 2.54 2.24 2.54 2.55 2.63 2.37 2.40 2.17 2.23 2.35 1.73 2.57 2.69 2.77 2.54 3.12 2.56 3.06 2.42 2.37 2.41 2.28 2.73 2.89 2.61 2.46 2.64 2.39 2.53 2.60 2.78 2.59 2.64 2.32 3.23 3.25 2.68 2.63 2.55 2.43 2.63 2.30 2.13 2.76 2.43 2.41 3.09 3.05 3.14 3.22 3.10 2.88 3.00 2.64 3.19 2.89 2.87 2.48	

Table 7.
Households and Families: 2010—Con.

[For information on confidentiality protection, nonsampling error, and definitions, see Selected Appendixes at <www.census.gov/prod/cen2010/cph-1-a.pdf>]

State County County Subdivision Place	Total households	Family households						Nonfamily households			Average size	
		Total		Husband-wife family		Female householder, no husband present		Total	Householder living alone		House- holds	Families
		Number	Percent with own children under 18 years	Number	Percent with own children under 18 years	Number	Percent with own children under 18 years		Total	65 years and over		
Guilford County—Con.												
Fentress township—Con.												
Forest Oaks CDP (part).....	587	448	28.6	405	26.7	27	51.9	139	119	63	2.33	2.66
Pleasant Garden town (part).....	1,660	1,247	37.2	1,027	34.8	145	50.3	413	353	165	2.58	2.99
Friendship township.....	3,772	2,293	46.0	1,845	42.5	340	61.2	1,479	1,206	211	2.28	2.92
High Point city (part).....	2,928	1,666	49.3	1,308	45.4	268	65.3	1,262	1,027	139	2.20	2.90
Gilmer township.....	28,224	16,848	51.1	8,113	46.1	7,075	58.6	11,376	8,959	2,527	2.48	3.16
Greensboro city (part).....	28,224	16,848	51.1	8,113	46.1	7,075	58.6	11,376	8,959	2,527	2.48	3.16
Greene township.....	1,401	1,008	39.8	803	36.6	125	55.2	393	327	127	2.41	2.83
High Point township.....	30,796	19,655	45.9	11,856	38.6	6,204	60.0	11,141	9,393	3,178	2.45	3.07
High Point city (part).....	30,615	19,522	46.0	11,751	38.7	6,181	60.1	11,093	9,353	3,153	2.45	3.07
Jamestown township.....	5,043	3,753	38.0	3,102	35.2	458	53.3	1,290	1,093	471	2.50	2.90
Archdale city (part).....	133	94	31.9	79	35.4	9	22.2	39	32	12	2.50	3.00
High Point city (part).....	317	280	64.3	241	63.5	27	70.4	37	29	4	3.23	3.45
Jamestown town.....	1,380	1,009	39.4	828	36.2	139	55.4	371	320	125	2.45	2.88
Jefferson township.....	4,077	2,941	40.2	2,215	37.7	519	50.1	1,136	950	402	2.54	2.99
McLeansville CDP.....	438	300	32.7	236	28.8	42	42.9	138	117	58	2.33	2.72
Sedalia town (part).....	140	103	29.1	71	29.6	27	33.3	37	33	15	2.47	2.86
Madison township.....	2,173	1,652	41.0	1,317	39.1	223	47.1	521	446	153	2.62	3.01
Monroe township.....	3,893	2,995	45.0	2,371	43.6	425	52.0	898	730	241	2.68	3.05
Morehead township.....	83,507	46,396	46.9	31,530	41.3	11,387	62.3	37,111	28,802	7,545	2.26	2.94
Greensboro city (part).....	83,507	46,396	46.9	31,530	41.3	11,387	62.3	37,111	28,802	7,545	2.26	2.94
Oak Ridge township.....	4,001	3,329	50.7	2,946	50.1	247	55.1	672	580	227	2.83	3.14
Oak Ridge town (part).....	1,964	1,707	51.4	1,529	51.1	110	53.6	257	223	75	2.94	3.18
Stokesdale town (part).....	1,546	1,227	51.4	1,066	50.4	110	56.4	319	277	128	2.75	3.12
Summerfield town (part).....	16	10	10.0	8	0.0	1	100.0	6	5	1	1.81	2.10
Rock Creek township.....	4,856	3,344	42.2	2,549	38.9	609	51.7	1,512	1,229	344	2.39	2.87
Burlington city (part).....	263	182	58.8	126	53.2	44	72.7	81	59	5	2.49	2.99
Gibsonville town (part).....	1,352	913	46.9	637	44.3	222	51.4	439	366	135	2.41	2.92
Sedalia town (part).....	109	79	26.6	56	26.8	17	29.4	30	22	9	2.49	2.89
Whitsett town.....	256	171	24.6	140	24.3	23	21.7	85	74	35	2.30	2.84
Sumner township.....	3,695	2,609	36.6	2,034	33.1	396	52.3	1,086	919	362	2.43	2.88
Pleasant Garden town (part).....	30	21	19.0	17	23.5	3	0.0	9	8	5	2.37	2.90
Washington township.....	1,127	850	38.7	722	38.2	89	41.6	277	220	82	2.47	2.84
Halifax County.....	21,970	14,533	38.5	8,571	31.3	4,746	50.7	7,437	6,570	2,746	2.42	2.99
Brinkleyville township.....	1,955	1,400	38.4	791	32.6	476	51.9	555	503	182	2.64	3.18
Hollister CDP.....	283	182	39.0	95	36.8	65	50.8	101	95	36	2.38	3.06
Butterwood township.....	249	162	31.5	94	25.5	49	44.9	87	76	30	2.28	2.80
Conococton township.....	219	133	24.1	84	16.7	39	38.5	86	75	32	2.28	2.91
Enfield township.....	2,259	1,543	34.7	726	26.6	686	43.6	716	639	286	2.56	3.14
Enfield town.....	946	643	36.9	244	25.4	354	44.6	303	276	133	2.61	3.23
Faucett township.....	764	502	32.9	370	29.7	101	43.6	262	228	97	2.27	2.80
Halifax township.....	766	489	34.8	288	34.0	148	37.2	277	253	114	2.30	2.88
Halifax town.....	103	58	44.8	41	39.0	12	58.3	45	42	16	2.16	2.91
Littleton township.....	1,789	1,192	25.0	840	18.9	283	37.5	597	540	258	2.23	2.73
Littleton town.....	327	179	32.4	103	21.4	60	48.3	148	134	67	2.06	2.77
Palmyra township.....	456	302	29.8	200	26.0	77	39.0	154	142	57	2.38	2.96
Hobgood town.....	155	106	25.5	63	17.5	32	37.5	49	45	18	2.25	2.70
Roanoke Rapids township.....	9,413	6,250	44.7	3,861	37.2	1,861	58.5	3,163	2,741	1,123	2.44	2.99
Roanoke Rapids city (part).....	6,234	4,077	47.6	2,520	40.0	1,220	61.3	2,157	1,881	802	2.44	3.02
South Rosemary CDP.....	1,199	765	37.1	451	26.4	247	54.3	434	371	130	2.37	2.96
Roseneath township.....	242	150	22.7	104	22.1	41	24.4	92	83	29	2.36	3.06
Scotland Neck township.....	1,570	908	33.5	423	23.2	390	44.6	662	597	274	2.27	3.02
Scotland Neck town.....	901	502	32.7	238	23.5	207	43.0	399	366	169	2.22	3.00
Weldon township.....	2,288	1,502	39.1	790	27.2	595	53.1	786	693	264	2.43	3.00
Roanoke Rapids city (part).....	203	103	47.6	50	22.0	46	73.9	100	93	30	1.95	2.72
South Weldon CDP.....	241	172	55.2	53	32.1	102	69.6	69	56	17	2.93	3.44
Weldon town.....	645	425	32.0	228	23.7	164	45.1	220	194	96	2.47	3.05
Harnett County.....	41,594	29,726	49.6	21,291	45.9	6,207	61.2	11,868	9,733	3,492	2.68	3.16
Anderson Creek township.....	5,072	3,775	56.7	2,681	52.1	831	71.1	1,297	1,033	241	2.77	3.19
Lillington town (part).....	0	0	(X)	0	(X)	0	(X)	0	0	0	0.00	0.00
Averasboro township.....	5,478	3,394	40.6	2,194	32.8	960	56.7	2,084	1,847	838	2.33	2.97
Dunn city (part).....	3,955	2,362	41.4	1,405	32.0	783	57.3	1,593	1,431	655	2.29	2.97
Erwin town (part).....	0	0	(X)	0	(X)	0	(X)	0	0	0	0.00	0.00
Barbecue township.....	5,692	4,551	59.7	3,437	56.2	840	74.0	1,141	911	233	2.99	3.34
Black River township.....	3,914	2,765	48.1	2,029	44.6	511	61.1	1,149	945	379	2.63	3.11
Angier town (part).....	1,633	1,077	49.6	694	45.0	280	60.4	556	442	190	2.58	3.14
Buckhorn township.....	942	685	43.8	541	40.5	88	52.3	257	199	58	2.58	2.99
Duke township.....	2,387	1,631	40.1	1,188	38.0	339	47.2	756	649	330	2.46	2.98
Dunn city (part).....	1	1	0.0	1	0.0	0	(X)	0	0	0	2.00	2.00
Erwin town (part).....	1,808	1,212	41.0	859	38.6	272	48.2	596	511	276	2.42	2.97
Grove township.....	4,034	2,903	47.5	2,095	44.8	525	57.3	1,131	907	337	2.70	3.16
Benson town (part).....	0	0	(X)	0	(X)	0	(X)	0	0	0	0.00	0.00
Coats town.....	836	535	46.5	362	42.3	109	56.9	301	242	97	2.52	3.13
Erwin town (part).....	3	2	100.0	1	100.0	1	100.0	1	0	0	3.67	4.00
Hectors Creek township.....	1,870	1,430	48.8	1,160	46.9	189	57.1	440	366	130	2.71	3.12
Johnsonville township.....	3,528	2,794	58.2	1,970	54.4	616	70.5	734	600	156	3.06	3.44
Lillington township.....	1,651	1,024	41.7	618	34.1	309	53.7	627	528	229	2.36	2.99
Lillington town (part).....	849	474	44.5	262	35.5	180	55.6	375	322	141	2.15	2.86

Table 7.

Households and Families: 2010—Con.

[For information on confidentiality protection, nonsampling error, and definitions, see Selected Appendixes at <www.census.gov/prod/cen2010/cph-1-a.pdf>]

State County County Subdivision Place	Total households	Family households						Nonfamily households			Average size	
		Total		Husband-wife family		Female householder, no husband present		Total	Householder living alone		House- holds	Families
		Number	Percent with own children under 18 years	Number	Percent with own children under 18 years	Number	Percent with own children under 18 years		Total	65 years and over		
Harnett County—Con.												
Neills Creek township.....	2,280	1,378	44.6	1,058	41.7	231	57.1	902	609	170	2.45	2.98
Angier town (part).....	0	0	(X)	0	(X)	0	(X)	0	0	0	0.00	0.00
Buies Creek CDP.....	577	232	37.5	171	30.4	45	57.8	345	211	56	2.07	2.73
Lillington town (part).....	132	57	29.8	30	26.7	25	36.0	75	69	10	1.96	3.00
Stewarts Creek township.....	1,464	1,025	39.0	677	36.6	268	45.9	439	379	122	2.57	3.09
Bunnlevel CDP.....	219	149	38.9	93	36.6	42	42.9	70	61	29	2.52	3.06
Erwin town (part).....	0	0	(X)	0	(X)	0	(X)	0	0	0	0.00	0.00
Lillington town (part).....	0	0	(X)	0	(X)	0	(X)	0	0	0	0.00	0.00
Upper Little River township.....	3,282	2,371	45.6	1,643	42.2	500	51.4	911	760	269	2.69	3.15
Broadway town (part).....	6	6	50.0	4	25.0	1	100.0	0	0	0	4.17	3.83
Lillington town (part).....	0	0	(X)	0	(X)	0	(X)	0	0	0	0.00	0.00
Mamers CDP.....	321	222	45.5	150	38.7	46	54.3	99	78	31	2.56	3.07
Haywood County.....	25,563	17,050	34.7	13,306	30.0	2,648	51.0	8,513	7,273	3,339	2.28	2.76
Beaverdam township.....	5,303	3,643	39.3	2,785	35.5	578	51.6	1,660	1,405	645	2.40	2.88
Canton town.....	1,791	1,109	42.4	785	37.8	221	53.8	682	589	296	2.32	2.93
West Canton CDP (part).....	499	349	38.1	268	37.3	57	40.4	150	125	59	2.44	2.92
Cataloochee township.....	18	9	33.3	8	37.5	0	(X)	9	7	2	2.06	2.89
Cecil township.....	212	155	29.7	119	27.7	25	40.0	57	44	20	2.38	2.74
Clyde township.....	2,788	1,906	41.4	1,425	34.6	347	62.0	882	780	302	2.33	2.80
Clyde town.....	546	358	47.8	254	38.6	72	73.6	188	174	69	2.24	2.79
Lake Junaluska CDP (part).....	0	0	(X)	0	(X)	0	(X)	0	0	0	0.00	0.00
West Canton CDP (part).....	13	9	11.1	8	0.0	1	100.0	4	3	2	2.08	2.22
Crabtree township.....	733	548	31.4	470	27.9	57	50.9	185	158	76	2.37	2.73
East Fork township.....	703	494	34.2	383	31.1	66	47.0	209	184	81	2.35	2.78
Fines Creek township.....	539	393	31.8	326	28.2	43	48.8	146	131	54	2.35	2.77
Iron Duff township.....	478	336	32.4	288	27.4	36	69.4	142	116	57	2.26	2.65
Lake Junaluska CDP (part).....	2	1	100.0	1	100.0	0	(X)	1	1	0	2.00	3.00
Ivy Hill township.....	2,257	1,459	25.8	1,186	22.7	193	37.8	798	656	323	2.15	2.60
Lake Junaluska CDP (part).....	185	132	28.8	110	21.8	14	64.3	53	48	27	2.18	2.60
Maggie Valley town.....	551	329	24.3	273	21.2	38	39.5	222	189	95	2.09	2.62
Waynesville town (part).....	4	1	0.0	1	0.0	0	(X)	3	2	2	1.50	2.00
Jonathan Creek township.....	1,379	948	29.7	763	24.6	123	53.7	431	341	143	2.26	2.65
Pigeon township.....	2,216	1,588	38.9	1,273	35.3	234	49.6	628	535	253	2.44	2.88
Waynesville township.....	8,764	5,448	32.1	4,179	26.7	935	49.5	3,316	2,874	1,370	2.16	2.70
Lake Junaluska CDP (part).....	1,099	704	27.4	587	24.0	89	46.1	395	345	174	2.12	2.62
Waynesville town (part).....	4,422	2,523	35.2	1,780	28.3	551	51.7	1,899	1,655	793	2.11	2.74
White Oak township.....	173	123	31.7	101	27.7	11	36.4	50	42	13	2.32	2.67
Henderson County.....	45,448	30,313	35.9	24,311	31.9	4,114	52.2	15,135	12,884	6,272	2.32	2.82
Blue Ridge township.....	4,393	3,042	42.7	2,333	38.8	436	57.1	1,351	1,146	510	2.54	3.03
Dana CDP.....	1,267	906	46.6	689	42.8	131	63.4	361	302	108	2.63	3.07
East Flat Rock CDP (part).....	39	24	54.2	20	45.0	3	100.0	15	15	8	2.36	2.96
Edneyville CDP (part).....	33	25	48.0	13	38.5	6	50.0	8	6	3	2.52	2.60
Hendersonville city (part).....	91	27	11.1	24	12.5	3	0.0	64	63	62	1.38	2.26
Clear Creek township.....	2,649	1,624	40.0	1,243	34.6	252	56.3	1,025	896	409	2.26	2.87
Edneyville CDP (part).....	22	18	50.0	13	30.8	1	100.0	4	4	2	3.00	3.28
Fruitland CDP.....	869	570	39.1	442	34.6	83	61.4	299	255	106	2.30	2.82
Hendersonville city (part).....	554	182	32.4	128	18.8	40	57.5	372	341	187	1.54	2.40
Crab Creek township.....	1,933	1,434	30.8	1,227	27.1	142	51.4	499	415	160	2.36	2.73
Etowah CDP (part).....	630	454	37.2	377	32.9	52	59.6	176	146	49	2.48	2.92
Horse Shoe CDP (part).....	0	0	(X)	0	(X)	0	(X)	0	0	0	0.00	0.00
Laurel Park town (part).....	10	9	22.2	8	12.5	0	(X)	1	1	0	2.20	2.22
Valley Hill CDP (part).....	0	0	(X)	0	(X)	0	(X)	0	0	0	0.00	0.00
Edneyville township.....	1,868	1,327	39.7	1,035	36.8	186	50.0	541	432	171	2.53	2.98
Edneyville CDP (part).....	824	581	47.3	415	45.3	107	55.1	243	190	77	2.69	3.17
Gerton CDP.....	130	69	36.2	50	30.0	14	57.1	61	54	17	1.95	2.67
Green River township.....	1,952	1,445	32.9	1,226	31.6	135	37.0	507	436	193	2.39	2.79
Flat Rock village (part).....	109	92	1.1	91	1.1	0	(X)	17	14	9	1.94	2.08
Saluda city (part).....	6	5	20.0	4	25.0	1	0.0	1	1	1	2.00	2.20
Hendersonville township.....	20,919	13,282	32.7	10,516	27.9	1,966	51.8	7,637	6,582	3,611	2.22	2.75
Balfour CDP.....	487	316	38.6	237	36.3	57	36.8	171	138	58	2.44	2.96
Barker Heights CDP.....	466	317	54.3	200	49.5	83	67.5	149	123	60	2.69	3.23
East Flat Rock CDP (part).....	1,933	1,283	43.3	888	38.5	268	53.7	650	560	245	2.49	3.03
Etowah CDP (part).....	379	307	14.7	286	10.8	16	62.5	72	63	44	2.09	2.30
Flat Rock village (part).....	1,402	1,030	15.1	960	13.9	51	31.4	372	333	224	2.07	2.39
Hendersonville city (part).....	5,805	2,900	36.5	1,988	27.8	681	57.6	2,905	2,572	1,439	2.01	2.78
Horse Shoe CDP (part).....	490	366	29.2	323	26.9	25	40.0	124	101	55	2.41	2.76
Laurel Park town (part).....	1,064	621	24.3	545	20.2	59	52.5	443	396	265	1.92	2.47
Mountain Home CDP.....	1,441	1,018	36.1	788	31.1	137	53.3	423	356	203	2.44	2.85
Valley Hill CDP (part).....	952	606	31.8	499	29.3	75	50.7	346	299	142	2.15	2.68
Hoopers Creek township.....	6,088	4,088	42.6	3,274	39.6	570	54.4	2,000	1,659	599	2.37	2.88
Fletcher town (part).....	3,008	1,970	44.9	1,571	43.0	283	52.3	1,038	857	265	2.36	2.91
Hoopers Creek CDP.....	437	315	39.7	254	36.6	42	50.0	122	99	20	2.42	2.82
Mills River township.....	5,646	4,071	34.5	3,457	31.5	427	49.6	1,575	1,318	619	2.38	2.79
Etowah CDP (part).....	2,011	1,405	30.7	1,194	27.2	149	49.0	606	509	281	2.28	2.71
Fletcher town (part).....	0	0	(X)	0	(X)	0	(X)	0	0	0	0.00	0.00
Horse Shoe CDP (part).....	451	363	38.0	303	34.3	43	53.5	88	73	36	2.59	2.85
Mills River town.....	2,808	2,051	35.7	1,740	33.4	211	47.9	757	630	258	2.42	2.82

Table 7.

Households and Families: 2010—Con.

[For information on confidentiality protection, nonsampling error, and definitions, see Selected Appendixes at <www.census.gov/prod/cen2010/cph-1-a.pdf>]

State County County Subdivision Place	Total households	Family households						Nonfamily households			Average size	
		Total		Husband-wife family		Female householder, no husband present		Total	Householder living alone		House- holds	Families
		Number	Percent with own children under 18 years	Number	Percent with own children under 18 years	Number	Percent with own children under 18 years		Total	65 years and over		
Hertford County.....	9,334	6,146	37.0	3,784	31.1	1,939	48.0	3,188	2,754	1,198	2.40	2.97
Ahoskie township.....	3,477	2,254	40.2	1,348	32.7	760	52.0	1,223	1,064	480	2.40	3.01
Ahoskie town (part).....	2,061	1,262	44.8	663	33.6	520	58.1	799	687	313	2.34	3.01
Harrellsville township.....	563	383	30.8	274	29.9	82	34.1	180	159	63	2.41	2.94
Harrellsville town.....	46	28	35.7	24	37.5	4	25.0	18	17	7	2.30	3.07
Maneys Neck township.....	567	371	32.9	231	29.0	111	40.5	196	164	61	2.37	2.92
Como town.....	41	24	29.2	18	22.2	4	75.0	17	12	5	2.22	2.79
Murfreesboro town (part).....	3	3	33.3	1	100.0	1	0.0	0	0	0	3.67	3.67
Murfreesboro township.....	2,233	1,490	38.3	895	29.9	501	53.7	743	627	270	2.40	2.93
Murfreesboro town (part).....	983	602	37.0	368	25.0	205	58.0	381	325	153	2.17	2.74
St. Johns township.....	1,170	796	32.5	536	31.2	195	34.4	374	323	140	2.41	2.94
Ahoskie town (part).....	1	1	0.0	0	(X)	0	(X)	0	0	0	3.00	2.00
Winton township.....	1,324	852	35.2	500	30.6	290	43.4	472	417	184	2.36	2.98
Cofield village.....	176	106	34.9	56	33.9	45	40.0	70	62	27	2.31	3.05
Winton town.....	327	196	37.2	92	22.8	86	54.7	131	119	51	2.14	2.73
Hoke County.....	16,532	12,331	52.2	8,275	49.2	3,129	60.3	4,201	3,433	915	2.80	3.23
Allendale township.....	228	172	51.7	103	49.5	50	54.0	56	46	14	3.17	3.65
Antioch township.....	1,402	1,063	47.0	600	43.8	353	52.4	339	290	91	2.98	3.38
Red Springs town (part).....	0	0	(X)	0	(X)	0	(X)	0	0	0	0.00	0.00
Blue Springs township.....	542	418	42.8	243	41.6	124	42.7	124	107	32	3.00	3.41
Bowmore CDP.....	38	28	28.6	16	25.0	8	25.0	10	10	2	2.71	3.18
Fort Bragg Military Reservation township.....	0	0	(X)	0	(X)	0	(X)	0	0	0	0.00	0.00
McLauchlin township.....	7,468	5,818	60.1	4,255	56.5	1,220	72.4	1,650	1,304	185	2.87	3.25
Rockfish CDP.....	1,193	930	57.7	702	53.0	177	75.1	263	209	37	2.76	3.12
Quewhiffle township.....	1,389	1,008	38.9	718	36.4	205	43.9	381	311	116	2.68	3.13
Ashley Heights CDP.....	142	98	40.8	65	32.3	24	58.3	44	32	13	2.68	3.11
Five Points CDP.....	244	194	43.3	153	41.8	29	41.4	50	42	14	2.82	3.13
Raeform township.....	4,792	3,335	47.1	1,994	43.1	1,066	55.8	1,457	1,219	429	2.65	3.16
Raeform city.....	1,810	1,135	42.9	655	35.6	404	55.4	675	586	252	2.38	3.01
Silver City CDP.....	351	240	27.1	103	24.3	110	33.6	111	96	38	2.51	3.10
Stonewall township.....	711	517	40.0	362	35.9	111	48.6	194	156	48	2.70	3.12
Dundarrach CDP.....	18	12	25.0	7	42.9	4	0.0	6	4	1	2.28	2.75
Hyde County.....	2,119	1,345	35.3	961	32.0	290	44.8	774	662	294	2.35	2.91
Currituck township.....	451	305	32.8	230	30.0	62	41.9	146	126	55	2.50	3.00
Fairfield township.....	174	122	32.0	92	31.5	17	41.2	52	50	26	2.32	2.83
Fairfield CDP.....	106	76	34.2	55	32.7	12	41.7	30	30	19	2.39	2.88
Lake Landing township.....	741	469	34.5	304	31.9	127	40.2	272	238	114	2.39	3.01
Engelhard CDP.....	163	121	37.2	70	37.1	38	36.8	42	34	14	2.73	3.17
Lake Mattamuskeet UT.....	5	1	100.0	1	100.0	0	(X)	4	4	0	1.40	3.00
Ocracoke township.....	420	239	43.9	183	38.8	36	69.4	181	139	51	2.25	2.80
Ocracoke CDP.....	420	239	43.9	183	38.8	36	69.4	181	139	51	2.25	2.80
Swan Quarter township.....	328	209	32.5	151	27.2	48	43.8	119	105	48	2.22	2.72
Swan Quarter CDP.....	151	93	32.3	62	17.7	22	63.6	58	50	23	2.15	2.59
Iredell County.....	61,215	43,945	45.2	33,535	42.3	7,479	55.8	17,270	14,199	5,101	2.58	3.04
Barringer township.....	2,522	1,809	42.2	1,373	39.5	296	51.7	713	571	182	2.58	3.01
Mooreville town (part).....	24	16	31.3	10	40.0	2	0.0	8	5	2	2.71	3.25
Statesville city (part).....	0	0	(X)	0	(X)	0	(X)	0	0	0	0.00	0.00
Troutman town (part).....	161	107	48.6	87	43.7	14	64.3	54	43	13	2.52	3.10
Bethany township.....	2,792	2,098	42.5	1,688	39.8	296	53.4	694	584	219	2.59	2.98
Statesville city (part).....	205	110	58.2	70	50.0	31	77.4	95	74	6	2.20	2.94
Chambersburg township.....	4,300	3,198	39.6	2,445	37.5	520	46.5	1,102	920	360	2.63	3.02
Statesville city (part).....	1,220	940	36.2	767	34.0	128	46.9	280	248	117	2.52	2.88
Coddle Creek township.....	12,153	8,689	50.7	6,538	48.4	1,568	59.8	3,464	2,731	921	2.65	3.13
Mooreville town (part).....	8,561	5,967	53.7	4,306	51.3	1,247	61.6	2,594	2,034	664	2.65	3.16
Concord township.....	2,675	2,003	41.1	1,552	37.4	301	56.1	672	571	216	2.62	3.00
Statesville city (part).....	0	0	(X)	0	(X)	0	(X)	0	0	0	0.00	0.00
Stony Point CDP (part).....	62	41	26.8	33	27.3	5	40.0	21	16	4	2.52	3.07
Cool Springs township.....	1,460	1,109	43.2	837	40.7	201	48.8	351	290	108	2.68	3.05
Statesville city (part).....	0	0	(X)	0	(X)	0	(X)	0	0	0	0.00	0.00
Davidson township.....	12,308	9,152	51.3	7,781	49.6	933	63.6	3,156	2,468	674	2.66	3.10
Davidson town (part).....	114	88	50.0	78	46.2	7	85.7	26	20	1	2.58	2.97
Mooreville town (part).....	3,789	2,422	62.3	1,835	59.7	428	75.0	1,367	1,076	254	2.53	3.19
Eagle Mills township.....	777	539	40.8	420	39.0	84	46.4	238	193	80	2.46	2.96
Harmony town (part).....	35	26	42.3	22	36.4	3	66.7	9	7	2	2.71	3.15
Fallstown township.....	3,399	2,605	38.4	2,146	36.6	338	44.4	794	678	246	2.56	2.93
Troutman town (part).....	742	544	44.1	407	42.3	100	47.0	198	178	67	2.65	3.12
New Hope township.....	682	488	34.0	387	32.6	69	42.0	194	170	71	2.44	2.89
Love Valley town.....	47	24	16.7	19	21.1	3	0.0	23	21	5	1.91	2.71
Olin township.....	717	530	39.2	427	37.5	72	45.8	187	159	62	2.57	2.99
Sharpsburg township.....	1,027	766	39.0	618	36.6	95	53.7	261	225	85	2.55	2.95
Shiloh township.....	3,433	2,558	36.2	1,998	33.9	365	44.7	875	741	284	2.54	2.92
Statesville city (part).....	17	8	12.5	6	0.0	2	50.0	9	9	5	1.59	2.25
Statesville township.....	10,678	6,722	44.6	4,037	36.4	2,091	58.7	3,956	3,385	1,385	2.41	3.02
Statesville city (part).....	8,523	5,164	46.0	2,872	36.4	1,831	60.5	3,359	2,875	1,173	2.37	3.03
Turnersburg township.....	1,448	1,064	44.1	799	40.8	169	49.7	384	319	132	2.68	3.12
Harmony town (part).....	171	119	45.4	90	38.9	17	52.9	52	46	24	2.55	3.06
Union Grove township.....	844	615	37.9	489	34.2	81	56.8	229	194	76	2.57	3.02

Table 7.

Households and Families: 2010—Con.

[For information on confidentiality protection, nonsampling error, and definitions, see Selected Appendixes at <www.census.gov/prod/cen2010/cph-1-a.pdf>]

State County County Subdivision Place	Total households	Family households						Nonfamily households			Average size	
		Total		Husband-wife family		Female householder, no husband present		Total	Householder living alone		House- holds	Families
		Number	Percent with own children under 18 years	Number	Percent with own children under 18 years	Number	Percent with own children under 18 years		Total	65 years and over		
Jackson County.....	16,446	9,720	36.2	7,390	31.6	1,594	51.6	6,726	5,282	1,598	2.23	2.80
Barkers Creek township.....	800	551	32.3	444	29.7	80	42.5	249	207	73	2.30	2.76
Canada township.....	284	194	31.4	160	26.9	22	59.1	90	83	29	2.25	2.72
Caney Fork township.....	322	219	34.2	193	31.1	17	58.8	103	91	32	2.29	2.80
Cashiers township.....	926	603	24.5	527	22.4	39	33.3	323	273	111	2.13	2.57
Cashiers CDP.....	77	41	26.8	33	21.2	4	50.0	36	32	7	2.04	2.68
Highlands town (part).....	2	2	0.0	1	0.0	1	0.0	0	0	0	2.00	2.00
Cullowhee township.....	3,212	1,034	38.6	782	35.4	164	53.7	2,178	1,550	243	1.89	2.76
Cullowhee CDP (part).....	1,693	319	42.0	228	39.5	57	56.1	1,374	1,010	118	1.70	2.79
Forest Hills village.....	201	78	25.6	69	24.6	4	50.0	123	96	18	1.82	2.62
Dillsboro township.....	710	417	35.3	322	31.7	73	46.6	293	239	82	2.15	2.74
Dillsboro town.....	118	59	37.3	44	34.1	10	60.0	59	54	26	1.97	2.76
Sylva town (part).....	7	6	50.0	6	50.0	0	(X)	1	0	0	3.00	3.00
Greens Creek township.....	611	430	31.4	346	26.6	57	47.4	181	142	55	2.34	2.72
Hamburg township.....	781	507	30.2	434	26.3	45	57.8	274	224	93	2.23	2.71
Glenville CDP.....	60	32	15.6	32	15.6	0	(X)	28	22	5	1.83	2.28
Mountain township.....	217	146	30.1	119	26.1	12	50.0	71	63	26	2.27	2.74
Qualla township.....	2,416	1,686	40.8	1,036	34.6	461	49.0	730	601	200	2.55	2.99
Cherokee CDP (part).....	429	308	44.2	160	41.9	101	39.6	121	101	26	2.67	3.10
River township.....	556	367	42.8	276	37.0	61	63.9	189	149	41	2.44	2.95
Cullowhee CDP (part).....	1	0	(X)	0	(X)	0	(X)	1	1	0	1.00	0.00
Savannah township.....	633	447	35.3	363	32.2	55	43.6	186	150	58	2.36	2.78
Scott Creek township.....	936	619	33.8	495	29.9	89	52.8	317	265	105	2.24	2.74
Sylva township.....	2,923	1,744	39.6	1,294	34.7	319	55.8	1,179	957	350	2.24	2.83
Sylva town (part).....	1,129	593	43.2	391	37.6	147	57.1	536	426	151	2.16	2.85
Webster township.....	1,119	756	37.0	599	32.1	100	57.0	363	288	100	2.30	2.75
Cullowhee CDP (part).....	0	0	(X)	0	(X)	0	(X)	0	0	0	0.00	0.00
Sylva town (part).....	2	2	0.0	2	0.0	0	(X)	0	0	0	2.50	2.50
Webster town.....	157	110	50.9	78	39.7	24	75.0	47	37	14	2.31	2.68
Johnston County.....	61,909	45,405	50.1	34,685	47.6	7,662	60.0	16,504	13,683	4,734	2.70	3.15
Banner township.....	2,711	1,779	42.3	1,232	36.9	401	56.9	932	806	342	2.46	3.01
Benson town (part).....	1,301	787	45.9	460	37.8	255	60.4	514	448	194	2.42	3.10
Bentonville township.....	708	540	43.0	395	38.7	121	54.5	168	133	57	2.72	3.04
Beulah township.....	1,723	1,168	42.5	845	38.0	238	55.9	555	466	207	2.50	3.02
Kenly town (part).....	495	290	40.3	181	35.4	90	46.7	205	183	96	2.38	3.11
Boon Hill township.....	2,775	2,035	45.1	1,540	42.5	365	56.2	740	616	260	2.62	3.06
Princeton town.....	502	320	45.6	209	42.6	93	55.9	182	159	77	2.38	3.00
Clayton township.....	11,453	8,469	51.6	6,472	48.3	1,480	64.0	2,984	2,474	635	2.67	3.12
Clayton town (part).....	5,351	3,674	55.6	2,612	51.5	833	67.2	1,677	1,415	395	2.59	3.15
Wilson's Mills town (part).....	0	0	(X)	0	(X)	0	(X)	0	0	0	0.00	0.00
Cleveland township.....	6,805	5,485	56.1	4,615	55.0	609	64.2	1,320	1,045	219	2.88	3.22
Elevation township.....	2,519	1,862	46.3	1,501	45.2	241	52.7	657	558	171	2.65	3.09
Ingrams township.....	2,716	1,839	47.0	1,304	42.1	372	63.7	877	752	300	2.56	3.11
Four Oaks town.....	807	501	51.3	320	41.9	149	69.8	306	271	124	2.37	3.01
Meadow township.....	1,258	880	46.3	685	43.6	131	55.0	378	311	116	2.66	3.16
Micro township.....	1,107	739	43.8	559	38.3	124	58.1	368	301	159	2.54	3.08
Kenly town (part).....	0	0	(X)	0	(X)	0	(X)	0	0	0	0.00	0.00
Micro town.....	188	101	53.5	71	49.3	24	66.7	87	78	53	2.35	3.28
O'Neals township.....	3,240	2,390	44.6	1,827	42.8	363	51.8	850	700	277	2.74	3.18
Zebulon town (part).....	0	0	(X)	0	(X)	0	(X)	0	0	0	0.00	0.00
Pine Level township.....	1,869	1,346	48.1	955	42.2	288	64.2	523	454	192	2.59	3.05
Pine Level town (part).....	695	461	50.1	323	45.2	102	63.7	234	210	90	2.43	3.02
Selma town (part).....	132	95	54.7	40	40.0	53	67.9	37	29	5	2.77	3.25
Pleasant Grove township.....	5,196	4,000	53.6	3,230	51.7	512	61.9	1,196	921	196	2.82	3.20
Selma township.....	3,674	2,493	47.1	1,595	41.3	681	59.5	1,181	985	411	2.68	3.22
Selma town (part).....	2,080	1,347	51.3	693	45.9	500	58.4	733	603	240	2.74	3.35
Smithfield town (part).....	457	319	40.1	254	34.3	49	65.3	138	124	56	2.42	2.91
Smithfield township.....	6,213	4,064	45.3	2,731	41.6	977	54.5	2,149	1,877	854	2.52	3.12
Pine Level town (part).....	3	2	0.0	2	0.0	0	(X)	1	1	0	2.00	2.50
Selma town (part).....	0	0	(X)	0	(X)	0	(X)	0	0	0	0.00	0.00
Smithfield town (part).....	3,906	2,313	42.6	1,411	37.1	671	53.4	1,593	1,420	702	2.34	3.05
Wilson's Mills town (part).....	0	0	(X)	0	(X)	0	(X)	0	0	0	0.00	0.00
Wilders township.....	6,264	5,006	57.9	4,203	56.6	557	65.4	1,258	1,008	265	2.89	3.24
Archer Lodge town.....	1,485	1,179	56.0	960	54.5	145	64.1	306	230	57	2.89	3.23
Clayton town (part).....	699	561	78.8	448	78.6	89	80.9	138	119	17	3.06	3.48
Wilson Mills township.....	1,678	1,310	51.4	996	48.3	202	64.9	368	276	73	2.93	3.27
Selma town (part).....	3	2	0.0	2	0.0	0	(X)	1	1	0	1.67	2.00
Smithfield town (part).....	0	0	(X)	0	(X)	0	(X)	0	0	0	0.00	0.00
Wilson's Mills town (part).....	751	579	53.5	403	48.6	122	68.9	172	135	36	3.03	3.42
Jones County.....	4,167	2,846	34.2	2,028	30.7	609	43.3	1,321	1,131	498	2.41	2.91
Township 1, White Oak.....	830	564	36.9	388	34.8	131	42.0	266	232	79	2.45	2.96
Maysville town.....	409	269	41.3	164	40.2	78	42.3	140	120	41	2.48	3.00
Township 2, Pollocksville.....	1,088	746	32.6	543	27.8	157	47.8	342	290	140	2.34	2.82
Pollocksville town.....	139	93	34.4	62	25.8	25	52.0	46	42	27	2.24	2.78
Township 3, Trenton.....	816	540	33.9	348	29.3	147	43.5	276	239	122	2.41	2.97
Trenton town.....	111	72	30.6	50	28.0	18	38.9	39	35	21	2.43	3.08
Township 4, Cypress Creek.....	355	241	34.9	191	33.0	32	34.4	114	94	40	2.55	3.13
Township 5, Tuckahoe.....	357	263	30.0	195	28.7	53	34.0	94	74	32	2.52	2.84
Township 6, Chinquapin.....	284	188	30.3	154	26.0	20	40.0	96	88	38	2.26	2.80

Table 7.
Households and Families: 2010—Con.

[For information on confidentiality protection, nonsampling error, and definitions, see Selected Appendixes at <www.census.gov/prod/cen2010/cph-1-a.pdf>]

State County County Subdivision Place	Total households	Family households						Nonfamily households			Average size	
		Total		Husband-wife family		Female householder, no husband present		Total	Householder living alone		House- holds	Families
		Number	Percent with own children under 18 years	Number	Percent with own children under 18 years	Number	Percent with own children under 18 years		Total	65 years and over		
Jones County—Con. Township 7, Beaver Creek.....	437	304	39.5	209	35.9	69	47.8	133	114	47	2.46	2.93
Lee County.....	22,058	15,507	44.5	10,912	39.5	3,318	58.0	6,551	5,627	2,110	2.58	3.07
Township 1, Greenwood.....	3,328	2,458	41.5	1,843	37.3	404	53.2	870	719	248	2.67	3.06
Township 2, Jonesboro.....	4,843	3,395	43.4	2,272	37.4	798	59.3	1,448	1,263	563	2.61	3.11
Sanford city (part).....	2,558	1,703	54.6	932	52.3	558	61.1	855	744	290	2.75	3.38
Township 3, Cape Fear.....	1,578	1,123	39.7	844	34.8	187	58.3	455	385	165	2.50	2.95
Broadway town (part).....	495	346	35.8	258	29.1	66	60.6	149	132	71	2.43	2.90
Sanford city (part).....	0	0	(X)	0	(X)	0	(X)	0	0	0	0.00	0.00
Township 4, Deep River.....	839	614	37.1	492	38.0	75	26.7	225	195	67	2.49	2.92
Sanford city (part).....	1	1	0.0	1	0.0	0	(X)	0	0	0	2.00	2.00
Township 5, East Sanford.....	2,202	1,561	52.3	855	48.8	549	57.7	641	545	201	2.92	3.43
Sanford city (part).....	1,549	1,079	57.6	498	58.2	463	58.7	470	397	148	3.06	3.62
Township 6, West Sanford.....	7,314	4,911	47.1	3,474	41.7	1,098	62.1	2,403	2,082	706	2.44	3.00
Sanford city (part).....	6,322	4,196	48.9	2,910	43.2	987	63.9	2,126	1,853	610	2.43	3.01
Township 7, Pocket.....	1,954	1,445	41.2	1,132	37.6	207	53.1	509	438	160	2.57	3.00
Sanford city (part).....	28	21	61.9	11	45.5	9	77.8	7	4	1	2.68	3.05
Lenoir County.....	24,327	15,933	41.2	10,064	34.5	4,648	54.6	8,394	7,418	3,089	2.39	2.96
Contentnea Neck township.....	1,448	1,014	40.0	648	36.1	295	49.5	434	373	138	2.54	3.04
Grifton town (part).....	84	49	40.8	24	41.7	21	42.9	35	32	6	2.21	2.98
Falling Creek township.....	2,433	1,724	39.7	1,287	35.7	330	51.5	709	615	268	2.44	2.90
Kinston city (part).....	401	265	41.5	165	35.8	85	54.1	136	119	60	2.33	2.89
Institute township.....	1,008	741	45.9	524	41.6	149	61.1	267	242	85	2.60	3.04
Kinston township.....	9,203	5,395	40.8	2,714	28.2	2,285	56.2	3,808	3,463	1,471	2.23	2.91
Kinston city (part).....	8,799	5,113	41.1	2,530	27.9	2,212	56.6	3,686	3,364	1,435	2.22	2.91
Moseley Hall township.....	2,326	1,525	40.3	1,014	34.7	411	52.8	801	719	316	2.40	2.99
La Grange town.....	1,233	766	39.3	459	31.6	252	52.0	467	426	208	2.33	2.98
Neuse township.....	2,067	1,443	40.2	958	33.0	349	55.6	624	524	217	2.48	2.95
Jackson Heights CDP.....	458	327	35.5	231	32.0	69	43.5	131	112	54	2.49	2.96
Kinston city (part).....	20	13	53.8	8	37.5	2	100.0	7	6	3	2.05	2.46
Pink Hill township.....	1,174	822	43.6	587	39.0	156	56.4	352	298	140	2.59	3.08
Pink Hill town.....	212	145	42.8	88	33.0	43	62.8	67	57	28	2.60	3.15
Sand Hill township.....	507	343	45.2	249	40.6	60	61.7	164	143	58	2.48	3.02
Southwest township.....	607	430	37.7	308	36.0	85	42.4	177	150	63	2.48	2.90
Kinston city (part).....	3	1	0.0	1	0.0	0	(X)	2	2	2	1.33	2.00
Trent township.....	1,319	977	45.9	710	42.8	182	58.2	342	285	101	2.66	3.07
Vance township.....	1,427	925	37.9	601	32.8	250	46.8	502	441	155	2.39	2.96
Kinston city (part).....	142	102	45.1	61	36.1	34	58.8	40	36	10	2.61	3.09
Woodington township.....	808	594	43.8	464	40.9	96	53.1	214	165	77	2.59	2.97
Lincoln County.....	30,343	22,221	41.8	17,352	38.4	3,360	54.1	8,122	6,752	2,543	2.56	2.97
Catawba Springs township.....	8,780	6,708	42.3	5,620	39.7	734	53.5	2,072	1,684	580	2.57	2.93
Denver CDP.....	972	628	44.7	464	40.9	112	53.6	344	279	128	2.38	2.93
Lowesville CDP.....	1,123	882	42.6	754	40.5	96	58.3	241	200	73	2.62	2.98
Westport CDP.....	1,506	1,268	44.2	1,133	41.4	79	65.8	238	183	61	2.67	2.91
Howards Creek township.....	3,387	2,526	42.9	2,010	40.7	343	49.0	861	716	273	2.65	3.05
Ironton township.....	8,039	6,010	40.3	4,727	37.5	883	52.2	2,029	1,706	638	2.58	2.97
Iron Station CDP.....	309	229	36.2	169	30.2	40	55.0	80	67	21	2.44	2.79
Lincolnton city (part).....	464	320	38.1	221	33.0	77	46.8	144	125	63	2.44	2.92
Maiden town (part).....	0	0	(X)	0	(X)	0	(X)	0	0	0	0.00	0.00
Lincolnton township.....	7,855	5,309	42.6	3,689	36.6	1,171	58.1	2,546	2,118	829	2.48	2.99
Lincolnton city (part).....	3,774	2,314	46.8	1,449	39.1	666	63.2	1,460	1,251	485	2.36	2.98
Maiden town (part).....	1	0	(X)	0	(X)	0	(X)	1	0	0	2.00	0.00
North Brook township.....	2,282	1,668	40.8	1,306	38.1	229	50.7	614	528	223	2.56	2.98
McDowell County.....	17,838	12,447	37.7	9,429	33.3	2,088	50.9	5,391	4,608	1,953	2.43	2.89
Brackett township.....	187	146	30.8	113	25.7	22	45.5	41	36	17	2.55	2.86
Crooked Creek township.....	1,425	1,049	32.8	868	29.8	131	45.0	376	316	128	2.43	2.83
Dysartsville township.....	1,238	932	39.6	724	34.3	145	61.4	306	260	92	2.61	3.00
Glenwood township.....	824	624	35.4	497	32.8	83	41.0	200	169	74	2.46	2.79
Marion city (part).....	0	0	(X)	0	(X)	0	(X)	0	0	0	0.00	0.00
West Marion CDP (part).....	0	0	(X)	0	(X)	0	(X)	0	0	0	0.00	0.00
Higgins township.....	850	621	36.4	484	32.0	89	53.9	229	182	79	2.52	2.88
Marion city (part).....	6	5	40.0	3	33.3	1	100.0	1	0	0	4.00	4.00
Marion township.....	8,073	5,361	40.8	3,885	36.2	1,035	53.4	2,712	2,334	988	2.41	2.94
Marion city (part).....	2,785	1,704	43.8	1,072	38.7	463	52.9	1,081	947	446	2.36	3.01
West Marion CDP (part).....	591	383	36.6	267	30.3	76	53.9	208	181	77	2.28	2.79
Montford Cove township.....	1,016	740	36.9	578	32.5	110	53.6	276	231	89	2.50	2.92
Nebo township.....	1,503	1,079	33.6	850	31.4	159	40.3	424	368	164	2.41	2.84
Marion city (part).....	0	0	(X)	0	(X)	0	(X)	0	0	0	0.00	0.00
North Cove township.....	959	690	33.6	545	29.2	99	49.5	269	226	96	2.35	2.74
Old Fort township.....	1,763	1,205	35.9	885	30.3	215	45.6	558	486	226	2.33	2.80
Old Fort town.....	421	254	37.4	159	32.1	72	37.5	167	146	71	2.16	2.76
Macon County.....	14,591	9,691	32.2	7,721	28.2	1,365	48.4	4,900	4,221	2,052	2.29	2.79
Burningtown township.....	397	269	24.9	233	23.6	20	10.0	128	110	50	2.25	2.73
Cartoogechaye township.....	994	680	27.6	591	26.6	64	32.8	314	283	137	2.26	2.75
Cowee township.....	973	696	26.6	558	23.8	90	42.2	277	224	108	2.34	2.71
Ellijay township.....	1,205	788	29.8	650	25.2	98	55.1	417	360	167	2.23	2.73

Table 7.

Households and Families: 2010—Con.

[For information on confidentiality protection, nonsampling error, and definitions, see Selected Appendixes at <www.census.gov/prod/cen2010/cph-1-a.pdf>]

State County County Subdivision Place	Total households	Family households						Nonfamily households			Average size	
		Total		Husband-wife family		Female householder, no husband present		Total	Householder living alone		House- holds	Families
		Number	Percent with own children under 18 years	Number	Percent with own children under 18 years	Number	Percent with own children under 18 years		Total	65 years and over		
Macon County—Con.												
Flats township.....	204	142	30.3	118	26.3	15	60.0	62	55	19	2.28	2.74
Franklin township.....	6,117	3,980	37.0	2,982	31.6	718	54.3	2,137	1,832	900	2.34	2.87
Franklin town (part).....	1,736	974	40.3	654	32.7	242	58.7	762	669	339	2.20	2.88
Highlands township.....	1,255	766	24.5	658	21.3	73	41.1	489	436	250	2.07	2.62
Highlands town (part).....	459	271	21.4	230	17.0	23	43.5	188	171	97	2.00	2.54
Millshoal township.....	1,209	825	32.1	676	30.8	95	37.9	384	321	146	2.32	2.76
Franklin town (part).....	0	0	(X)	0	(X)	0	(X)	0	0	0	0.00	0.00
Nantahala township.....	366	239	28.0	199	25.6	31	45.2	127	110	54	2.19	2.71
Smithbridge township.....	1,622	1,141	32.7	918	29.3	143	42.0	481	417	189	2.37	2.83
Sugarfork township.....	249	165	21.8	138	18.8	18	38.9	84	73	32	2.10	2.52
Madison County.....	8,494	5,756	36.1	4,582	31.5	802	53.9	2,738	2,302	1,005	2.32	2.80
Township 1, North Marshall.....	1,218	814	36.9	628	32.6	122	47.5	404	342	137	2.34	2.84
Marshall town (part).....	313	165	37.6	109	33.0	41	46.3	148	133	57	2.04	2.82
Township 1, South Marshall.....	485	327	40.7	267	35.2	42	59.5	158	125	45	2.44	2.94
Marshall town (part).....	77	50	54.0	39	41.0	7	100.0	27	18	6	2.62	3.10
Township 2, Laurel.....	486	326	31.0	264	27.3	43	51.2	160	140	77	2.26	2.76
Township 3, Mars Hill.....	1,633	1,107	36.0	919	31.9	137	59.1	526	435	183	2.33	2.81
Mars Hill town (part).....	535	310	36.1	226	30.5	66	57.6	225	181	71	2.14	2.69
Township 4, Beech Glenn.....	1,307	971	36.4	789	32.8	134	50.7	336	274	116	2.45	2.83
Mars Hill town (part).....	3	2	0.0	2	0.0	0	(X)	1	1	1	2.33	3.00
Township 5, Walnut.....	803	519	34.9	393	31.3	76	43.4	284	245	113	2.23	2.75
Township 6, Hot Springs.....	549	345	43.5	248	34.3	65	69.2	204	181	95	2.25	2.83
Hot Springs town.....	256	147	44.2	94	33.0	36	66.7	109	99	50	2.11	2.79
Township 7, Ebbs Chapel.....	543	372	33.1	299	28.8	47	53.2	171	147	68	2.27	2.70
Township 8, Spring Creek.....	438	262	26.3	222	23.4	24	54.2	176	134	61	2.09	2.59
Township 9, Sandy Mush.....	244	165	33.9	129	28.7	21	38.1	79	66	26	2.26	2.71
Township 10, Grapevine.....	615	440	39.3	339	31.3	74	63.5	175	156	59	2.43	2.85
Township 11, Revere-Rice Cove.....	173	108	37.0	85	35.3	17	41.2	65	57	25	2.25	2.83
Martin County.....	10,318	6,888	36.6	4,674	31.2	1,732	51.0	3,430	3,085	1,335	2.36	2.91
Beargrass township.....	853	616	37.7	495	35.4	81	51.9	237	212	84	2.42	2.88
Bear Grass town.....	37	22	18.2	18	16.7	4	25.0	15	13	6	1.97	2.55
Cross Roads township.....	613	426	38.3	308	33.8	84	51.2	187	158	51	2.46	2.92
Everetts town.....	74	42	26.2	32	28.1	8	25.0	32	26	12	2.22	2.86
Goose Nest township.....	487	312	28.5	207	29.0	73	35.6	175	168	90	2.26	2.87
Oak City town.....	146	86	29.1	56	32.1	22	31.8	60	56	37	2.17	2.91
Griffins township.....	522	386	38.3	323	36.8	48	47.9	136	119	46	2.42	2.82
Hamilton township.....	670	433	30.0	293	24.9	109	41.3	237	222	92	2.30	2.92
Hamilton town.....	181	109	28.4	70	24.3	32	34.4	72	69	34	2.25	2.99
Hassell town.....	38	26	15.4	21	14.3	4	25.0	12	11	5	2.21	2.62
Jamesville township.....	1,103	761	37.8	582	33.5	135	57.0	342	305	143	2.43	2.96
Jamesville town.....	205	129	45.0	89	37.1	36	66.7	76	70	31	2.40	3.09
Poplar Point township.....	202	141	34.8	93	30.1	31	38.7	61	53	19	2.53	2.98
Robersonville township.....	1,462	939	30.7	587	27.3	290	37.9	523	466	226	2.36	2.96
Parmele town.....	116	74	27.0	40	25.0	30	26.7	42	40	20	2.40	3.09
Robersonville town.....	677	412	28.2	240	23.3	140	37.1	265	248	117	2.20	2.86
Williams township.....	523	361	35.5	285	33.0	55	47.3	162	144	69	2.40	2.92
Williamston township.....	3,883	2,513	40.0	1,501	30.0	826	58.0	1,370	1,238	515	2.31	2.89
Williamston town.....	2,397	1,448	43.4	735	29.8	598	60.9	949	876	380	2.24	2.92
Mecklenburg County.....	362,213	225,506	50.9	156,487	47.9	52,705	60.7	136,707	105,620	22,618	2.49	3.13
Township 1, Charlotte.....	289,860	175,436	51.3	116,583	48.1	45,320	60.6	114,424	87,921	17,941	2.48	3.14
Charlotte city.....	289,860	175,436	51.3	116,583	48.1	45,320	60.6	114,424	87,921	17,941	2.48	3.14
Township 2, Berryhill.....	1,426	969	44.9	654	40.1	199	54.3	457	355	100	2.67	3.18
Township 3, Steele Creek.....	3,300	2,445	48.1	2,035	46.1	270	63.7	855	639	103	2.68	3.10
Township 5, Providence.....	3,920	2,918	50.7	2,544	48.9	265	64.2	1,002	841	400	2.67	3.13
Matthews town (part).....	2,399	1,739	46.8	1,561	45.0	132	64.4	660	593	361	2.50	3.01
Weddington town (part).....	2	2	100.0	0	(X)	2	100.0	0	0	0	3.50	3.50
Township 6, Clear Creek.....	7,724	5,981	46.7	4,744	44.8	849	55.6	1,743	1,403	430	2.77	3.14
Midland town (part).....	0	0	(X)	0	(X)	0	(X)	0	0	0	0.00	0.00
Mint Hill town (part).....	4,469	3,568	42.7	2,961	41.6	388	48.5	901	752	272	2.77	3.10
Township 7, Crab Orchard.....	1,766	1,267	50.4	836	46.4	327	61.2	499	375	91	2.75	3.17
Township 8, Mallard Creek.....	1,541	1,103	51.6	906	49.0	138	71.0	438	322	54	2.65	3.14
Huntersville town (part).....	553	486	55.1	455	54.3	21	71.4	67	53	8	2.97	3.19
Township 9, Deweese.....	8,083	5,217	53.1	4,153	51.9	799	59.9	2,866	2,226	570	2.49	3.10
Cornelius town (part).....	3,801	2,431	55.1	1,819	53.8	465	61.5	1,370	1,041	240	2.51	3.12
Davidson town (part).....	3,557	2,341	51.8	1,988	51.1	262	56.5	1,216	950	267	2.49	3.07
Huntersville town (part).....	325	125	56.8	71	49.3	40	70.0	200	167	39	1.79	2.66
Township 10, Lemley.....	10,845	6,695	45.0	5,719	42.6	663	59.3	4,150	3,195	547	2.29	2.89
Cornelius town (part).....	6,904	4,105	40.9	3,525	37.8	390	59.7	2,799	2,171	390	2.19	2.80
Huntersville town (part).....	3,921	2,572	51.4	2,178	50.1	271	58.7	1,349	1,023	157	2.45	3.03
Township 11, Long Creek.....	4,150	3,002	51.3	2,316	49.0	498	62.0	1,148	894	225	2.70	3.15
Huntersville town (part).....	2,540	1,925	53.1	1,545	51.7	276	61.6	615	477	131	2.77	3.16
Township 12, Paw Creek.....	2,493	1,727	51.2	1,053	43.7	533	65.1	766	615	147	2.63	3.13
Township 13, Morning Star.....	12,950	9,416	44.8	7,583	41.7	1,370	60.0	3,534	2,923	1,006	2.58	3.04
Matthews town (part).....	8,127	5,813	47.1	4,655	44.6	866	59.7	2,314	1,883	580	2.57	3.07
Mint Hill town (part).....	4,041	3,002	38.2	2,479	33.8	388	60.3	1,039	890	398	2.53	2.94
Stallings town (part).....	123	109	70.6	101	69.3	4	100.0	14	10	1	3.24	3.47
Township 14, Pineville.....	3,688	1,599	50.0	873	40.0	548	65.0	2,089	1,792	631	1.97	2.86

Table 7.
Households and Families: 2010—Con.

[For information on confidentiality protection, nonsampling error, and definitions, see Selected Appendixes at <www.census.gov/prod/cen2010/cph-1-a.pdf>]

State County County Subdivision Place	Total households	Family households						Nonfamily households			Average size	
		Total		Husband-wife family		Female householder, no husband present		Total	Householder living alone		House- holds	Families
		Number	Percent with own children under 18 years	Number	Percent with own children under 18 years	Number	Percent with own children under 18 years		Total	65 years and over		
Mecklenburg County—Con.												
Township 14, Pineville—Con.												
Pineville town.....	3,688	1,599	50.0	873	40.0	548	65.0	2,089	1,792	631	1.97	2.86
Township 15, Huntersville.....	10,467	7,731	58.2	6,488	57.4	926	65.9	2,736	2,119	373	2.74	3.22
Cornelius town (part).....	62	46	67.4	40	65.0	6	83.3	16	9	2	2.82	3.24
Huntersville town (part).....	10,084	7,438	58.8	6,237	58.0	892	66.6	2,646	2,051	350	2.74	3.22
Mitchell County.....	6,685	4,553	34.4	3,618	31.3	664	46.1	2,132	1,892	944	2.30	2.80
Bakersville township.....	807	520	35.2	397	29.0	96	59.4	287	259	130	2.23	2.80
Bakersville town.....	228	117	40.2	77	28.6	38	63.2	111	104	51	2.04	2.91
Bradshaw township.....	178	130	30.8	112	25.9	10	70.0	48	47	27	2.24	2.64
Cane Creek township.....	333	233	33.0	184	35.9	36	19.4	100	90	42	2.32	2.78
Fork Mountain-Little Rock Creek township.....	350	243	30.9	195	26.2	37	54.1	107	93	42	2.21	2.61
Grassy Creek township.....	3,514	2,360	36.1	1,832	33.4	359	45.7	1,154	1,033	514	2.32	2.86
Spruce Pine town.....	868	556	41.9	375	38.9	131	47.3	312	283	131	2.37	3.01
Harrell township.....	510	366	29.2	303	26.7	45	37.8	144	113	64	2.31	2.69
Poplar township.....	109	73	24.7	63	23.8	9	22.2	36	33	21	2.19	2.74
Red Hill township.....	159	113	25.7	103	25.2	4	0.0	46	41	21	2.27	2.73
Snow Creek township.....	725	515	35.3	429	32.6	68	47.1	210	183	83	2.34	2.77
Montgomery County.....	10,544	7,332	39.0	5,385	35.1	1,376	51.6	3,212	2,868	1,295	2.53	3.07
Biscoe township.....	1,988	1,362	50.1	928	48.5	289	51.6	626	556	283	2.84	3.50
Biscoe town (part).....	525	372	51.6	251	51.0	89	55.1	153	132	52	2.95	3.55
Candor town.....	296	200	50.5	133	47.4	40	50.0	96	89	39	2.79	3.49
Cheek Creek township.....	261	185	34.1	151	28.5	20	60.0	76	64	33	2.41	2.86
Eldorado township.....	861	624	21.3	552	17.0	49	53.1	237	207	66	2.18	2.52
Little River township.....	341	251	35.9	196	33.7	34	41.2	90	78	28	2.50	2.91
Mount Gilead township.....	1,233	842	33.8	519	28.9	246	46.3	391	358	165	2.42	2.98
Mount Gilead town (part).....	485	328	36.6	186	26.9	112	56.3	157	140	74	2.40	2.95
Ophir township.....	265	197	31.0	159	30.2	25	32.0	68	63	26	2.42	2.81
Pee Dee township.....	650	420	27.9	335	22.4	61	54.1	230	199	86	2.21	2.70
Mount Gilead town (part).....	2	2	0.0	2	0.0	0	(X)	0	0	0	2.00	2.00
Rocky Springs township.....	704	561	47.6	374	46.8	138	50.7	143	123	49	3.28	3.70
Star township.....	1,245	828	43.1	634	39.7	120	58.3	417	377	169	2.50	3.13
Biscoe town (part).....	14	10	60.0	8	50.0	1	100.0	4	3	1	3.14	3.70
Star town.....	361	205	50.2	156	45.5	39	69.2	156	143	62	2.38	3.28
Troy township.....	2,217	1,489	43.0	1,048	38.5	338	55.6	728	667	307	2.44	3.02
Troy town.....	1,115	704	48.0	415	41.7	228	58.3	411	378	179	2.38	3.04
Uwharrie township.....	779	573	29.1	489	27.4	56	46.4	206	176	83	2.34	2.71
Moore County.....	37,540	25,439	36.2	19,973	31.7	4,055	55.3	12,101	10,551	5,178	2.33	2.83
Township 1, Carthage.....	2,756	1,808	42.2	1,317	39.0	342	54.7	948	830	398	2.43	3.02
Carthage town (part).....	931	540	46.5	366	44.3	125	56.0	391	355	212	2.24	2.99
Township 2, Bensalem.....	1,298	910	40.5	679	38.6	156	47.4	388	341	148	2.54	3.07
Robbins town (part).....	1	0	(X)	0	(X)	0	(X)	1	1	0	1.00	0.00
Seven Lakes CDP (part).....	0	0	(X)	0	(X)	0	(X)	0	0	0	0.00	0.00
Township 3, Sheffield.....	2,224	1,594	42.5	1,221	40.9	255	50.6	630	557	257	2.59	3.09
Robbins town (part).....	322	226	54.0	170	52.9	43	58.1	96	83	48	2.98	3.63
Township 4, Ritter.....	1,067	779	39.9	618	39.6	101	43.6	288	245	126	2.58	3.04
Robbins town (part).....	55	34	35.3	22	27.3	9	66.7	21	18	12	2.31	2.85
Township 5, Deep River.....	174	121	28.1	93	24.7	20	30.0	53	40	21	2.35	2.74
Township 6, Greenwood.....	1,509	1,063	43.6	781	41.1	200	50.5	446	374	150	2.54	3.01
Cameron town.....	116	76	31.6	54	27.8	19	36.8	40	36	21	2.46	3.13
Township 7, McNeill.....	8,387	5,227	34.9	4,084	29.8	885	56.4	3,160	2,810	1,535	2.19	2.78
Carthage town (part).....	3	2	0.0	2	0.0	0	(X)	1	1	1	2.00	2.50
Pinehurst village (part).....	131	93	16.1	82	11.0	9	44.4	38	34	30	1.98	2.32
Southern Pines town (part).....	4,469	2,377	33.3	1,767	26.8	502	55.8	2,092	1,880	1,081	1.99	2.70
Vass town.....	303	201	43.8	129	41.1	50	54.0	102	88	33	2.38	2.90
Whispering Pines village.....	1,257	960	31.8	859	28.1	70	74.3	297	272	180	2.33	2.69
Township 8, Sandhills.....	7,143	4,590	44.8	3,142	38.3	1,115	61.3	2,553	2,162	817	2.36	2.95
Aberdeen town.....	2,832	1,600	46.9	1,066	39.3	417	63.3	1,232	1,043	378	2.20	2.90
Foxfire village (part).....	4	3	0.0	3	0.0	0	(X)	1	0	0	2.00	2.00
Pinebluff town.....	531	369	48.0	275	44.0	68	58.8	162	134	43	2.52	2.99
Pinehurst village (part).....	4	3	33.3	1	0.0	2	50.0	1	0	0	3.25	3.33
Southern Pines town (part).....	1,332	868	48.3	560	37.5	263	71.9	464	423	173	2.31	2.90
Township 9, Mineral Springs.....	11,458	8,261	27.7	7,204	24.5	794	52.1	3,197	2,812	1,590	2.24	2.64
Carthage town (part).....	0	0	(X)	0	(X)	0	(X)	0	0	0	0.00	0.00
Foxfire village (part).....	433	286	24.8	250	22.8	26	34.6	147	129	57	2.06	2.52
Pinehurst village (part).....	5,912	4,074	26.6	3,667	23.7	324	55.6	1,838	1,631	988	2.13	2.56
Seven Lakes CDP (part).....	2,089	1,667	27.7	1,507	25.2	116	50.9	422	371	253	2.34	2.63
Southern Pines town (part).....	65	59	30.5	55	27.3	0	(X)	6	6	4	2.57	2.71
Taylor town.....	303	202	35.6	113	30.1	68	47.1	101	93	39	2.38	2.98
Township 10, Little River.....	1,524	1,086	40.0	834	34.8	187	56.1	438	380	136	2.46	2.92
Nash County.....	37,782	25,767	42.5	17,824	37.8	6,181	54.5	12,015	10,340	3,953	2.48	3.01
Bailey township.....	1,664	1,204	44.7	888	40.5	222	57.7	460	382	145	2.64	3.10
Bailey town.....	227	156	34.0	114	32.5	28	39.3	71	58	32	2.51	3.01
Castalia township.....	779	548	42.0	383	37.6	123	54.5	231	189	65	2.61	3.10
Castalia town.....	105	70	38.6	42	31.0	19	57.9	35	31	12	2.55	3.14
Coopers township.....	1,407	1,089	40.5	919	38.3	119	58.8	318	275	133	2.57	2.94
Dry Wells township.....	1,363	967	44.3	681	40.7	209	56.5	396	336	125	2.69	3.21

Table 7.
Households and Families: 2010—Con.

[For information on confidentiality protection, nonsampling error, and definitions, see Selected Appendixes at <www.census.gov/prod/cen2010/cph-1-a.pdf>]

State County County Subdivision Place	Total households	Family households						Nonfamily households			Average size	
		Total		Husband-wife family		Female householder, no husband present		Total	Householder living alone		House- holds	Families
		Number	Percent with own children under 18 years	Number	Percent with own children under 18 years	Number	Percent with own children under 18 years		Total	65 years and over		
Nash County—Con.												
Dry Wells township—Con.												
Middlesex town.....	343	221	41.6	147	36.1	58	55.2	122	112	58	2.40	3.03
Ferrells township.....	1,145	794	46.6	562	40.2	159	62.3	351	302	101	2.57	3.08
Griffins township.....	1,105	795	36.7	524	32.1	204	45.6	310	270	80	2.62	3.09
Jackson township.....	1,093	844	44.1	597	42.5	173	49.7	249	208	84	2.83	3.22
Mannings township.....	2,208	1,467	36.6	1,038	34.2	332	42.5	741	658	303	2.42	3.00
Momeyer town.....	101	60	31.7	45	31.1	11	27.3	41	36	19	2.22	2.90
Spring Hope town.....	642	330	37.3	195	32.3	113	43.4	312	286	143	2.06	2.87
Nashville township.....	3,689	2,576	43.6	1,823	39.9	590	53.2	1,113	968	427	2.47	2.97
Nashville town (part).....	2,205	1,437	44.3	944	40.9	402	51.0	768	672	290	2.37	2.97
Red Oak town (part).....	0	0	(X)	0	(X)	0	(X)	0	0	0	0.00	0.00
North Whitakers township.....	954	687	37.8	439	36.2	178	41.0	267	235	98	2.59	3.08
Whitakers town (part).....	151	99	31.3	58	29.3	28	28.6	52	50	27	2.26	2.85
Oak Level township.....	2,721	1,938	47.1	1,366	43.6	442	57.5	783	662	223	2.57	3.05
Nashville town (part).....	2	1	0.0	1	0.0	0	(X)	1	1	1	1.50	2.00
Rocky Mount city (part).....	1,116	722	53.7	389	48.8	278	62.6	394	346	109	2.53	3.16
Red Oak township.....	1,337	1,087	44.1	927	42.1	118	52.5	250	227	103	2.68	2.99
Dortches town (part).....	54	32	31.3	25	20.0	6	66.7	22	22	13	2.22	2.97
Red Oak town (part).....	1,114	915	43.8	786	42.1	97	50.5	199	178	76	2.70	3.00
Rocky Mount township.....	6,644	4,162	43.3	2,137	33.5	1,678	55.2	2,482	2,145	802	2.42	3.05
Rocky Mount city (part).....	4,917	2,929	45.1	1,223	33.5	1,436	54.9	1,988	1,714	642	2.40	3.10
Sharpsburg town (part).....	541	344	44.5	201	37.8	114	54.4	197	168	46	2.31	2.87
South Whitakers township.....	1,079	764	42.9	503	39.6	212	53.3	315	257	80	2.55	3.01
Dortches town (part).....	1	1	100.0	1	100.0	0	(X)	0	0	0	3.00	3.00
Red Oak town (part).....	51	41	53.7	35	45.7	4	100.0	10	8	4	2.63	2.88
Rocky Mount city (part).....	629	415	48.0	243	42.0	139	61.9	214	176	49	2.48	3.01
Stony Creek township.....	10,594	6,845	41.3	5,037	36.1	1,422	57.7	3,749	3,226	1,184	2.33	2.91
Dortches town (part).....	328	242	36.8	201	34.8	34	44.1	86	71	31	2.48	2.84
Red Oak town (part).....	105	87	33.3	78	35.9	6	0.0	18	15	8	2.79	3.11
Rocky Mount city (part).....	9,841	6,283	41.9	4,558	36.3	1,356	58.8	3,558	3,064	1,107	2.32	2.90
New Hanover County.....	86,046	49,980	41.8	36,309	37.1	10,371	56.8	36,066	26,416	8,030	2.28	2.86
Cape Fear township.....	7,044	4,743	42.5	3,366	38.1	1,005	54.4	2,301	1,744	527	2.46	2.93
Blue Clay Farms CDP.....	15	9	11.1	8	12.5	0	(X)	6	5	3	2.20	2.89
Castle Hayne CDP.....	503	326	40.2	227	36.6	66	53.0	177	148	49	2.39	2.96
Hightsville CDP.....	152	85	42.4	61	36.1	17	64.7	67	47	15	2.28	2.87
Kings Grant CDP (part).....	571	392	35.7	292	30.8	77	53.2	179	143	60	2.44	2.89
Murraysville CDP (part).....	1,054	744	49.9	580	48.3	113	53.1	310	224	53	2.56	2.99
Northchase CDP.....	1,554	958	49.0	650	42.2	236	63.1	596	436	98	2.33	2.89
Skippers Corner CDP.....	868	631	40.1	493	38.3	98	50.0	237	173	44	2.57	2.94
Wrightsboro CDP (part).....	1,961	1,353	39.4	892	34.4	341	50.7	608	470	170	2.50	2.95
Federal Point township.....	10,846	7,159	38.6	5,574	34.2	1,133	55.4	3,687	2,731	854	2.34	2.79
Carolina Beach town.....	2,687	1,485	34.8	1,135	29.3	234	54.7	1,202	865	230	2.12	2.67
Kure Beach town.....	934	637	24.8	542	21.0	71	52.1	297	240	92	2.15	2.56
Myrtle Grove CDP (part).....	1,719	1,215	38.4	929	35.3	194	52.1	504	381	138	2.43	2.81
Sea Breeze CDP.....	838	611	21.8	516	20.2	73	28.8	227	169	74	2.35	2.69
Silver Lake CDP (part).....	518	352	52.0	245	51.4	87	52.9	166	123	32	2.48	2.94
Harnett township.....	15,323	10,083	43.6	8,217	40.9	1,342	57.8	5,240	3,737	1,147	2.43	2.90
Bayshore CDP.....	1,338	937	50.2	791	48.2	97	59.8	401	318	98	2.54	3.02
Kings Grant CDP (part).....	2,712	1,758	38.8	1,285	34.8	344	50.3	954	639	183	2.47	2.90
Murraysville CDP (part).....	4,757	2,998	50.6	2,249	47.0	553	64.9	1,759	1,227	212	2.42	2.95
Ogden CDP.....	2,642	1,907	46.4	1,652	45.6	180	52.8	735	563	201	2.56	3.01
Porters Neck CDP.....	2,512	1,837	34.5	1,693	32.8	106	57.5	675	573	320	2.34	2.75
Wrightsboro CDP (part).....	0	0	(X)	0	(X)	0	(X)	0	0	0	0.00	0.00
Wrightsville Beach town.....	1,149	492	36.0	420	33.8	43	53.5	657	371	116	2.13	2.66
Masonboro township.....	5,885	4,198	43.4	3,358	40.2	616	57.1	1,687	1,313	445	2.50	2.93
Myrtle Grove CDP (part).....	1,822	1,404	39.9	1,210	37.7	137	51.1	418	347	126	2.52	2.87
Silver Lake CDP (part).....	1,596	1,157	48.8	817	44.1	246	62.2	439	311	88	2.70	3.08
Wilmington township.....	46,948	23,797	41.5	15,794	35.3	6,275	57.2	23,151	16,891	5,057	2.16	2.84
Wilmington city.....	46,948	23,797	41.5	15,794	35.3	6,275	57.2	23,151	16,891	5,057	2.16	2.84
Northampton County.....	9,193	5,931	33.5	3,692	26.7	1,802	46.0	3,262	2,948	1,358	2.32	2.91
Gaston township.....	2,561	1,708	31.4	1,078	22.4	525	48.8	853	754	309	2.31	2.81
Gaston town.....	465	304	39.1	160	28.1	118	55.9	161	137	58	2.33	2.80
Jackson township.....	426	228	25.9	159	26.4	58	24.1	198	187	120	2.00	2.76
Jackson town (part).....	216	130	27.7	100	28.0	27	22.2	86	77	42	2.10	2.68
Kirby township.....	1,563	1,049	35.7	692	29.5	283	48.1	514	472	212	2.37	2.92
Conway town.....	358	231	47.6	134	32.1	82	69.5	127	122	50	2.34	2.98
Seyern town.....	126	85	17.6	52	19.2	29	6.9	41	38	26	2.19	2.66
Oconeechee township.....	929	583	34.6	282	25.2	255	44.7	346	313	142	2.32	2.95
Garysburg town.....	461	278	34.2	115	24.3	144	43.8	183	166	71	2.29	2.97
Pleasant Hill township.....	236	164	32.9	111	28.8	43	41.9	72	66	24	2.56	3.04
Rich Square township.....	1,353	825	31.9	492	25.4	264	45.1	528	478	243	2.32	3.01
Rich Square town.....	397	237	29.5	151	21.2	64	45.3	160	143	87	2.25	2.95
Woodland town.....	325	202	43.1	119	37.8	70	55.7	123	114	45	2.46	3.24
Roanoke township.....	690	459	37.3	276	26.4	135	58.5	231	207	90	2.41	2.95
Lasker town.....	55	36	41.7	30	33.3	5	80.0	19	19	10	2.22	2.75
Seaboard township.....	658	406	36.0	241	29.0	143	45.5	252	224	100	2.27	2.92
Jackson town (part).....	0	0	(X)	0	(X)	0	(X)	0	0	0	0.00	0.00
Seaboard town.....	300	166	34.9	89	21.3	71	49.3	134	116	53	2.11	2.84

Table 7.

Households and Families: 2010—Con.

[For information on confidentiality protection, nonsampling error, and definitions, see Selected Appendixes at <www.census.gov/prod/cen2010/cph-1-a.pdf>]

State County County Subdivision Place	Total households	Family households						Nonfamily households			Average size	
		Total		Husband-wife family		Female householder, no husband present		Total	Householder living alone		House- holds	Families
		Number	Percent with own children under 18 years	Number	Percent with own children under 18 years	Number	Percent with own children under 18 years		Total	65 years and over		
Northampton County—Con. Wiccacanee township.....	777	509	34.8	361	35.2	96	29.2	268	247	118	2.36	2.97
Onslow County.....	60,092	44,274	51.7	34,006	48.1	7,849	65.7	15,818	12,183	3,442	2.66	3.06
Camp Lejeune UT.....	3,498	3,355	83.4	2,920	81.4	372	98.1	143	132	6	3.50	3.59
Holly Ridge town (part).....	0	0	(X)	0	(X)	0	(X)	0	0	0	0.00	0.00
Jacksonville city (part).....	3,467	3,333	83.6	2,902	81.6	369	98.6	134	124	2	3.51	3.59
Sneads Ferry CDP (part).....	2	1	0.0	1	0.0	0	(X)	1	0	0	2.00	2.00
Hofmann Forest UT.....	3	2	0.0	2	0.0	0	(X)	1	1	1	1.67	2.00
Jacksonville township.....	27,060	19,178	48.9	14,138	44.1	3,918	64.9	7,882	6,021	1,668	2.58	3.00
Half Moon CDP (part).....	2,743	2,164	54.6	1,635	50.6	403	67.7	579	434	84	2.87	3.17
Jacksonville city (part).....	16,513	11,447	48.8	8,379	43.2	2,479	66.1	5,066	3,912	1,150	2.52	2.96
Piney Green CDP (part).....	0	0	(X)	0	(X)	0	(X)	0	0	0	0.00	0.00
Pumpkin Center CDP.....	794	625	43.7	491	42.0	101	54.5	169	126	52	2.80	3.11
Richlands township.....	7,443	5,692	53.4	4,486	50.8	906	64.8	1,751	1,407	493	2.77	3.16
Half Moon CDP (part).....	190	146	31.5	120	29.2	20	35.0	44	40	19	2.57	2.90
Richlands town.....	599	399	54.6	281	51.6	92	60.9	200	175	67	2.54	3.17
Stump Sound township.....	7,019	4,908	43.7	3,971	39.8	663	61.5	2,111	1,602	480	2.47	2.90
Holly Ridge town (part).....	584	353	39.7	265	33.2	77	59.7	231	177	46	2.17	2.67
North Topsail Beach town.....	400	211	19.0	188	17.6	12	16.7	189	152	39	1.86	2.38
Sneads Ferry CDP (part).....	1,164	737	38.0	605	34.7	86	55.8	427	344	127	2.27	2.80
Surf City town (part).....	142	87	16.1	76	10.5	7	57.1	55	35	10	2.06	2.32
Swansboro township.....	7,418	5,453	49.8	4,211	45.3	923	67.2	1,965	1,527	437	2.61	2.99
Swansboro town.....	1,157	758	45.4	567	38.1	158	71.5	399	340	145	2.30	2.82
White Oak township.....	7,651	5,686	49.4	4,278	46.2	1,067	59.5	1,965	1,493	357	2.71	3.09
Jacksonville city (part).....	5	4	50.0	4	50.0	0	(X)	1	1	1	2.60	3.00
Piney Green CDP (part).....	4,846	3,607	52.0	2,643	48.1	745	63.1	1,239	907	181	2.74	3.11
Orange County.....	51,457	30,659	47.9	23,802	45.6	5,132	58.2	20,798	14,374	3,494	2.41	2.99
Bingham township.....	2,806	1,823	37.4	1,499	34.3	228	53.1	983	766	211	2.33	2.85
Cedar Grove township.....	2,040	1,526	38.6	1,174	36.6	248	46.0	514	417	125	2.56	2.93
Chapel Hill township.....	33,223	17,900	51.4	14,085	49.4	2,869	61.9	15,323	9,904	2,138	2.38	3.01
Carrboro town.....	8,625	4,020	56.2	2,978	55.0	757	64.3	4,605	3,064	458	2.27	3.07
Chapel Hill town (part).....	19,069	9,804	52.9	7,696	51.1	1,616	63.7	9,265	5,701	1,336	2.38	3.02
Durham city (part).....	0	0	(X)	0	(X)	0	(X)	0	0	0	0.00	0.00
Cheeks township.....	3,707	2,644	43.0	1,976	39.1	509	55.0	1,063	886	261	2.51	2.97
Efland CDP.....	309	210	41.4	145	36.6	46	56.5	99	87	31	2.38	2.88
Mebane city (part).....	760	496	50.4	354	43.2	117	69.2	264	217	43	2.36	2.92
Eno township.....	2,905	2,156	43.8	1,728	41.2	303	53.1	749	613	189	2.58	2.99
Durham city (part).....	6	5	100.0	5	100.0	0	(X)	1	1	0	4.00	4.60
Hillsborough town (part).....	0	0	(X)	0	(X)	0	(X)	0	0	0	0.00	0.00
Hillsborough township.....	5,373	3,583	48.8	2,483	47.1	858	55.2	1,790	1,489	468	2.48	3.03
Hillsborough town (part).....	2,324	1,503	48.8	987	47.2	412	55.8	821	682	220	2.42	3.00
Little River township.....	1,403	1,027	38.0	857	34.5	117	52.1	376	299	102	2.46	2.87
Pamlico County.....	5,490	3,724	29.7	2,872	24.6	607	47.1	1,766	1,526	682	2.27	2.72
Township 1.....	1,062	779	38.5	597	33.8	128	56.3	283	239	88	2.54	2.95
Grantsboro town (part).....	76	53	41.5	40	37.5	7	57.1	23	19	11	2.57	3.02
Township 2.....	1,423	961	19.3	796	15.3	115	42.6	462	396	194	2.04	2.44
Oriental town.....	477	293	14.0	256	11.7	23	34.8	184	156	89	1.89	2.32
Township 3.....	1,042	668	35.8	468	29.3	147	52.4	374	327	141	2.32	2.89
Alliance town.....	290	197	36.0	143	27.3	34	61.8	93	82	40	2.42	2.92
Bayboro town (part).....	303	172	36.6	105	30.5	56	50.0	131	120	52	2.13	2.82
Grantsboro town (part).....	202	135	31.9	94	29.8	27	37.0	67	56	17	2.41	2.90
Stonewall town.....	117	76	39.5	55	32.7	18	55.6	41	36	21	2.40	2.97
Township 4.....	730	480	31.7	327	27.2	116	40.5	250	226	104	2.31	2.86
Bayboro town (part).....	0	0	(X)	0	(X)	0	(X)	0	0	0	0.00	0.00
Hobucken CDP.....	66	37	29.7	29	24.1	6	50.0	29	28	11	1.95	2.62
Mesic town.....	92	62	24.2	49	22.4	10	40.0	30	25	12	2.39	2.89
Vandemere town.....	108	70	31.4	39	28.2	25	32.0	38	34	17	2.35	2.94
Township 5.....	1,233	836	27.5	684	23.0	101	40.6	397	338	155	2.21	2.63
Arapahoe town.....	217	155	37.4	114	35.1	26	30.8	62	54	21	2.56	2.98
Minnesott Beach town.....	211	147	18.4	134	14.9	9	55.6	64	57	35	2.09	2.47
Pasquotank County.....	14,956	10,337	42.3	7,193	36.8	2,436	56.9	4,619	3,837	1,623	2.51	3.01
Elizabeth City township.....	4,855	2,847	44.6	1,376	31.9	1,221	59.2	2,008	1,718	704	2.35	3.02
Elizabeth City city (part).....	4,723	2,761	44.8	1,317	32.0	1,204	59.2	1,962	1,682	685	2.35	3.02
Mount Hermon township.....	2,588	1,981	43.0	1,557	40.1	324	54.3	607	512	212	2.67	3.06
Elizabeth City city (part).....	720	507	41.2	358	35.8	116	56.0	213	181	73	2.43	2.89
Newland township.....	1,037	784	39.0	560	34.5	150	52.7	253	208	102	2.69	3.08
Nixonton township.....	2,883	2,200	41.1	1,728	37.2	369	57.2	683	565	246	2.58	2.96
Elizabeth City city (part).....	1,031	734	47.5	509	40.3	188	68.1	297	257	116	2.52	3.02
Providence township.....	2,917	2,046	41.2	1,592	37.6	312	52.6	871	672	291	2.53	2.97
Elizabeth City city (part).....	482	269	46.8	174	42.5	69	53.6	213	161	63	2.31	2.97
Salem township.....	676	479	42.2	380	38.7	60	53.3	197	162	68	2.49	2.96
Pender County.....	20,333	14,557	39.7	11,064	36.2	2,471	52.2	5,776	4,733	1,944	2.51	2.95
Burgaw township.....	3,065	2,076	42.1	1,427	36.4	492	57.1	989	860	381	2.44	2.96
Burgaw town.....	1,287	781	45.6	460	37.0	260	61.2	506	439	204	2.28	2.92
St. Helena village.....	157	114	41.2	93	38.7	16	50.0	43	42	10	2.48	3.00
Canetuck township.....	161	108	31.5	78	29.5	15	40.0	53	44	20	2.30	2.79

Table 7.
Households and Families: 2010—Con.

[For information on confidentiality protection, nonsampling error, and definitions, see Selected Appendixes at <www.census.gov/prod/cen2010/cph-1-a.pdf>]

State County County Subdivision Place	Total households	Family households						Nonfamily households			Average size	
		Total		Husband-wife family		Female householder, no husband present		Total	Householder living alone		House- holds	Families
		Number	Percent with own children under 18 years	Number	Percent with own children under 18 years	Number	Percent with own children under 18 years		Total	65 years and over		
Pender County—Con.												
Caswell township.....	586	403	35.2	281	34.2	91	39.6	183	163	69	2.42	2.91
Atkinson town (part).....	119	79	44.3	57	42.1	16	56.3	40	40	20	2.51	3.14
Columbia township.....	892	645	37.1	402	34.1	184	44.0	247	223	104	2.58	3.09
Atkinson town (part).....	0	0	(X)	0	(X)	0	(X)	0	0	0	0.00	0.00
Grady township.....	946	661	35.2	463	32.8	145	42.1	285	239	80	2.50	2.98
Holly township.....	944	669	38.1	465	31.8	147	55.8	275	234	93	2.50	2.95
Long Creek township.....	867	633	39.8	497	37.8	92	45.7	234	193	75	2.54	2.97
Rocky Point township.....	2,595	1,949	44.8	1,391	41.0	351	54.1	646	495	177	2.80	3.14
Rocky Point CDP.....	540	397	48.9	274	46.7	75	57.3	143	115	48	2.97	3.38
Topsail township.....	8,579	6,251	39.0	5,224	36.1	726	55.0	2,328	1,835	767	2.46	2.86
Hampstead CDP.....	1,608	1,208	40.6	1,015	37.4	131	59.5	400	330	148	2.54	2.91
Surf City town (part).....	708	419	28.6	350	26.9	38	34.2	289	191	57	2.20	2.64
Topsail Beach town.....	187	119	20.2	110	17.3	7	42.9	68	55	23	1.97	2.36
Union township.....	1,698	1,162	38.0	836	34.0	228	49.1	536	447	178	2.49	2.99
Wallace town (part).....	0	0	(X)	0	(X)	0	(X)	0	0	0	0.00	0.00
Watha town.....	76	48	45.8	38	47.4	8	50.0	28	25	8	2.50	3.23
Perquimans County.....	5,598	3,949	32.9	3,054	27.9	681	49.3	1,649	1,421	652	2.39	2.83
Belvidere township.....	554	372	35.8	308	34.1	48	41.7	182	156	52	2.35	2.89
Bethel township.....	1,724	1,237	24.3	1,000	17.2	184	55.4	487	431	205	2.23	2.62
Hertford town (part).....	149	88	52.3	16	12.5	69	62.3	61	56	32	2.28	3.07
Hertford township.....	1,044	691	39.5	462	34.6	185	47.6	353	318	150	2.43	2.99
Hertford town (part).....	726	465	40.0	281	33.1	157	49.0	261	234	104	2.40	3.00
New Hope township.....	1,223	887	34.4	710	30.3	119	49.6	336	269	121	2.45	2.85
Parkville township.....	1,053	762	37.9	574	34.7	145	46.2	291	247	124	2.55	3.00
Hertford town (part).....	0	0	(X)	0	(X)	0	(X)	0	0	0	0.00	0.00
Winfall town.....	246	163	41.7	109	35.8	41	53.7	83	75	49	2.37	2.92
Person County.....	15,826	10,979	40.5	7,783	36.3	2,373	51.7	4,847	4,101	1,608	2.47	2.95
Allensville township.....	1,190	896	41.6	619	37.5	189	48.1	294	249	92	2.64	3.01
Bushy Fork township.....	983	713	38.0	551	35.4	127	47.2	270	224	87	2.55	2.96
Cunningham township.....	724	522	32.4	405	29.9	79	45.6	202	171	60	2.43	2.85
Fiat River township.....	2,818	2,050	43.1	1,632	40.7	287	48.4	768	609	215	2.53	2.96
Rougemont CDP (part).....	59	35	28.6	28	21.4	3	33.3	24	17	6	2.07	2.54
Roxboro city (part).....	6	5	80.0	2	50.0	2	100.0	1	1	1	2.83	3.00
Holloway township.....	928	654	41.7	481	37.0	123	54.5	274	228	72	2.54	3.00
Mount Tirzah township.....	1,322	973	42.5	778	40.0	122	53.3	349	297	92	2.52	2.94
Rougemont CDP (part).....	11	6	33.3	5	20.0	0	(X)	5	3	0	2.27	3.00
Olive Hill township.....	934	714	40.1	576	37.7	90	51.1	220	182	68	2.58	2.95
Roxboro township.....	6,317	4,015	40.5	2,417	33.4	1,270	53.7	2,302	1,997	860	2.36	2.93
Roxboro city (part).....	3,473	1,974	44.1	967	35.5	821	55.3	1,499	1,286	560	2.29	2.99
Woodsdale township.....	610	442	34.8	324	30.2	86	47.7	168	144	62	2.46	2.89
Roxboro city (part).....	0	0	(X)	0	(X)	0	(X)	0	0	0	0.00	0.00
Pitt County.....	67,577	39,665	46.6	26,372	41.7	10,567	59.4	27,912	20,282	4,872	2.39	3.01
Arthur township.....	2,432	1,648	43.3	1,137	40.9	395	51.9	784	640	125	2.49	3.01
Bell Arthur CDP.....	182	130	40.0	98	36.7	23	56.5	52	43	8	2.56	2.99
Greenville city (part).....	665	362	50.8	211	49.8	121	57.9	303	244	19	2.20	2.92
Ayden township.....	3,078	1,999	41.7	1,299	36.6	552	52.7	1,079	945	429	2.42	3.01
Ayden town (part).....	2,128	1,268	42.3	740	35.8	436	52.1	860	770	351	2.27	2.98
Belvoir township.....	3,109	2,369	47.3	1,438	42.4	727	58.0	740	594	159	3.00	3.41
Belvoir CDP.....	115	87	35.6	62	32.3	20	55.0	28	21	11	2.67	3.02
Greenville city (part).....	543	415	41.2	235	35.7	144	52.8	128	113	37	2.79	3.20
Bethel township.....	1,019	664	32.8	409	27.9	205	44.4	355	319	148	2.42	3.04
Bethel town.....	648	416	35.8	240	30.8	148	46.6	232	209	102	2.43	3.07
Carolina township.....	816	560	40.5	414	38.4	111	49.5	256	214	91	2.54	3.11
Greenville city (part).....	17	11	45.5	4	25.0	7	57.1	6	6	1	2.82	3.73
Stokes CDP.....	161	108	39.8	82	40.2	20	45.0	53	46	20	2.34	2.91
Chicod township.....	2,516	1,880	47.9	1,491	44.9	278	62.6	636	516	158	2.64	3.05
Falkland township.....	1,371	960	43.6	690	36.8	223	62.8	411	337	74	2.50	3.00
Falkland town.....	35	25	40.0	17	47.1	7	28.6	10	6	2	2.74	3.20
Greenville city (part).....	537	323	50.5	200	36.0	106	73.6	214	183	25	2.24	2.91
Farmville township.....	2,703	1,845	43.0	1,126	37.2	579	55.4	858	770	333	2.46	3.02
Farmville town.....	1,981	1,280	41.9	728	33.1	460	56.3	701	631	290	2.32	2.93
Fountain township.....	564	397	38.0	274	32.5	97	52.6	167	149	57	2.40	2.88
Fountain town.....	181	120	43.3	66	36.4	44	54.5	61	53	26	2.36	2.91
Greenville township.....	20,042	8,594	46.9	4,275	36.6	3,509	60.6	11,448	7,409	1,499	2.17	2.88
Greenville city (part).....	19,798	8,466	47.1	4,199	36.8	3,470	60.9	11,332	7,329	1,475	2.17	2.89
Grifton township.....	1,884	1,332	41.1	925	35.0	317	56.2	552	451	208	2.60	3.07
Ayden town (part).....	1	0	(X)	0	(X)	0	(X)	1	0	0	4.00	0.00
Grifton town (part).....	956	664	44.7	408	37.0	212	57.5	292	244	137	2.54	3.03
Grimesland township.....	4,453	3,312	48.2	2,630	45.8	515	59.6	1,141	905	257	2.64	3.05
Greenville city (part).....	532	280	61.8	160	56.9	101	72.3	252	183	36	2.25	2.98
Grimesland town.....	163	106	40.6	76	38.2	25	48.0	57	49	28	2.71	3.43
Simpson village.....	183	118	39.0	81	37.0	28	50.0	65	54	24	2.27	2.80
Pactolus township.....	3,062	1,834	46.9	1,188	40.4	512	59.8	1,228	666	160	2.66	3.18
Greenville city (part).....	802	190	50.5	92	48.9	78	53.8	612	178	9	2.45	3.17
Swift Creek township.....	676	476	40.3	383	38.6	68	47.1	200	170	61	2.47	2.95
Winterville township.....	19,852	11,795	50.0	8,693	46.1	2,479	63.7	8,057	6,197	1,113	2.33	2.96
Greenville city (part).....	13,177	6,638	50.4	4,661	45.0	1,567	67.0	6,539	4,957	747	2.15	2.89

Table 7.
Households and Families: 2010—Con.

[For information on confidentiality protection, nonsampling error, and definitions, see Selected Appendixes at <www.census.gov/prod/cen2010/cph-1-a.pdf>]

State County County Subdivision Place	Total households	Family households						Nonfamily households			Average size	
		Total		Husband-wife family		Female householder, no husband present		Total	Householder living alone		House- holds	Families
		Number	Percent with own children under 18 years	Number	Percent with own children under 18 years	Number	Percent with own children under 18 years		Total	65 years and over		
Pitt County—Con. Winterville township—Con. Winterville town.....	3,412	2,624	54.8	1,982	53.4	540	58.9	788	659	190	2.71	3.10
Polk County.....	8,989	5,781	32.1	4,630	28.1	792	48.9	3,208	2,809	1,466	2.24	2.79
Columbus township.....	2,911	1,843	31.1	1,508	27.5	248	46.0	1,068	962	604	2.19	2.75
Columbus town (part).....	446	247	42.9	175	40.6	55	43.6	199	188	131	2.20	3.02
Cooper Gap township.....	906	631	38.0	492	31.3	88	61.4	275	231	89	2.43	2.90
Green Creek township.....	1,458	1,046	35.9	844	32.6	142	50.0	412	349	139	2.47	2.91
Saluda township.....	852	550	31.1	456	27.0	61	55.7	302	265	113	2.21	2.74
Saluda city (part).....	304	179	30.2	138	22.5	28	60.7	125	109	51	2.01	2.56
Tryon township.....	1,844	1,025	24.9	795	20.0	162	45.7	819	727	427	1.99	2.61
Tryon town.....	819	390	30.3	273	24.9	86	47.7	429	392	249	1.91	2.72
White Oak township.....	1,018	686	35.4	535	32.5	91	44.0	332	275	94	2.40	2.91
Columbus town (part).....	0	0	(X)	0	(X)	0	(X)	0	0	0	0.00	0.00
Randolph County.....	55,373	39,425	42.9	29,778	38.7	6,777	56.4	15,948	13,537	5,325	2.54	3.00
Asheboro township.....	9,440	5,831	47.1	3,943	40.0	1,447	64.6	3,609	3,154	1,334	2.40	3.07
Asheboro city (part).....	7,761	4,627	50.4	2,987	43.2	1,263	66.0	3,134	2,742	1,128	2.40	3.12
Back Creek township.....	2,017	1,511	38.0	1,273	36.3	153	44.4	506	418	176	2.54	2.92
Asheboro city (part).....	64	9	22.2	8	25.0	0	(X)	55	40	38	1.45	2.33
Randleman city (part).....	5	3	33.3	2	0.0	0	(X)	2	2	1	1.80	2.33
Brower township.....	576	421	38.0	342	36.0	47	42.6	155	135	53	2.45	2.88
Cedar Grove township.....	3,410	2,590	40.1	2,057	37.1	356	56.5	820	705	290	2.62	3.01
Asheboro city (part).....	133	84	45.2	58	36.2	22	72.7	49	42	6	2.29	2.87
Coleridge township.....	906	677	37.4	548	33.6	92	58.7	229	210	96	2.53	2.95
Columbia township.....	2,703	1,956	42.0	1,411	35.7	377	59.4	747	645	269	2.56	3.00
Franklinville town (part).....	0	0	(X)	0	(X)	0	(X)	0	0	0	0.00	0.00
Ramseur town (part).....	640	420	43.3	268	34.3	119	58.8	220	194	82	2.49	3.06
Staley town.....	150	112	41.1	72	30.6	25	56.0	38	33	16	2.62	3.04
Concord township.....	1,013	740	42.6	584	37.5	107	57.9	273	225	93	2.58	3.00
Asheboro city (part).....	0	0	(X)	0	(X)	0	(X)	0	0	0	0.00	0.00
Franklinville township.....	3,755	2,771	46.7	2,080	43.1	489	54.4	984	805	298	2.68	3.12
Asheboro city (part).....	688	499	57.7	367	55.9	89	58.4	189	144	47	2.81	3.28
Franklinville town (part).....	388	304	52.6	182	44.5	91	63.7	84	67	19	3.00	3.28
Ramseur town (part).....	0	0	(X)	0	(X)	0	(X)	0	0	0	0.00	0.00
Randleman city (part).....	8	4	25.0	4	25.0	0	(X)	4	4	1	2.25	3.50
Grant township.....	2,433	1,768	44.9	1,380	41.7	263	55.5	665	546	236	2.60	3.04
Asheboro city (part).....	221	175	64.6	118	61.0	35	65.7	46	39	14	3.09	3.44
Level Cross township.....	1,535	1,083	41.7	790	38.4	188	54.3	452	349	121	2.59	3.03
Randleman city (part).....	12	10	50.0	10	50.0	0	(X)	2	1	0	2.75	3.00
Liberty township.....	2,337	1,603	40.7	1,171	38.0	317	45.4	734	649	310	2.47	3.01
Liberty town.....	1,091	698	43.3	460	40.9	182	47.8	393	359	198	2.42	3.09
New Hope township.....	491	366	37.4	294	32.7	50	54.0	125	110	39	2.44	2.84
New Market township.....	2,638	1,940	37.8	1,450	33.9	320	48.4	698	591	201	2.51	2.90
Archdale city (part).....	0	0	(X)	0	(X)	0	(X)	0	0	0	0.00	0.00
Randleman city (part).....	0	0	(X)	0	(X)	0	(X)	0	0	0	0.00	0.00
Pleasant Grove township.....	242	169	34.9	143	31.5	16	50.0	73	63	26	2.36	2.82
Providence township.....	2,588	1,996	42.7	1,635	39.8	238	55.0	592	498	172	2.62	2.98
Randleman township.....	3,796	2,579	48.8	1,781	43.1	578	62.5	1,217	1,028	329	2.51	3.02
Asheboro city (part).....	1,013	706	55.7	454	52.0	175	65.1	307	250	48	2.68	3.16
Randleman city (part).....	1,714	1,100	50.4	724	41.7	275	65.8	614	528	188	2.36	2.93
Richland township.....	1,466	1,081	40.5	828	37.2	174	49.4	385	335	139	2.60	3.04
Seagrove town.....	97	68	30.9	48	22.9	17	52.9	29	25	9	2.35	2.78
Tabernacle township.....	2,516	1,925	41.9	1,530	38.7	252	56.7	591	485	148	2.60	2.94
Trinity township.....	10,436	7,589	41.5	5,892	38.5	1,190	52.0	2,847	2,384	930	2.53	2.96
Archdale city (part).....	4,423	3,043	45.0	2,306	41.1	552	56.2	1,380	1,181	433	2.46	2.97
High Point city (part).....	5	4	50.0	3	33.3	0	(X)	1	0	0	2.20	2.25
Thomasville city (part).....	117	69	52.2	56	50.0	11	63.6	48	39	13	2.26	2.93
Trinity city.....	2,641	1,947	36.9	1,546	34.8	272	43.4	694	574	250	2.50	2.89
Union township.....	1,075	829	44.4	646	40.9	123	54.5	246	202	65	2.73	3.10
Richmond County.....	18,430	12,356	41.4	7,885	35.1	3,346	55.6	6,074	5,290	2,086	2.47	3.01
Beaverdam township.....	1,132	811	39.3	568	35.6	180	49.4	321	269	104	2.59	3.06
Hoffman town.....	212	145	46.2	81	38.3	51	52.9	67	50	20	2.75	3.28
Black Jack township.....	195	159	39.0	130	34.6	15	73.3	36	25	9	2.63	2.86
Marks Creek township.....	5,536	3,736	42.2	2,347	36.1	1,053	55.6	1,800	1,570	633	2.49	3.03
Dobbins Heights town.....	390	201	39.8	69	33.3	104	46.2	189	170	69	2.22	3.15
Hamlet city (part).....	2,483	1,656	46.0	963	36.9	556	63.1	827	730	330	2.48	3.03
Rockingham city (part).....	0	0	(X)	0	(X)	0	(X)	0	0	0	0.00	0.00
Mineral Springs township.....	1,554	1,046	42.0	680	36.2	259	54.1	508	439	186	2.51	3.06
Ellerbe town.....	425	269	46.8	141	37.6	104	59.6	156	136	57	2.47	3.11
Norman town.....	54	33	42.4	21	33.3	8	75.0	21	20	9	2.56	3.30
Rockingham township.....	6,476	4,236	41.7	2,624	33.9	1,244	57.9	2,240	1,989	781	2.39	2.96
Hamlet city (part).....	78	46	67.4	29	69.0	9	66.7	32	31	14	2.85	3.89
Rockingham city (part).....	3,763	2,326	45.0	1,325	34.3	812	62.3	1,437	1,292	503	2.30	2.93
Steeles township.....	191	128	24.2	98	21.4	22	36.4	63	53	26	2.43	3.00
Wolf Pit township.....	3,346	2,240	41.1	1,438	35.9	573	53.4	1,106	945	347	2.50	3.04
Cordova CDP.....	704	505	44.0	355	39.7	100	49.0	199	176	74	2.52	2.96
East Rockingham CDP.....	1,487	965	40.1	590	33.1	261	56.7	522	422	154	2.51	3.06
Rockingham city (part).....	279	161	50.9	99	47.5	50	64.0	118	107	50	2.32	3.07

Table 7.

Households and Families: 2010—Con.

[For information on confidentiality protection, nonsampling error, and definitions, see Selected Appendixes at <www.census.gov/prod/cen2010/cph-1-a.pdf>]

State County County Subdivision Place	Total households	Family households						Nonfamily households			Average size	
		Total		Husband-wife family		Female householder, no husband present		Total	Householder living alone		House- holds	Families
		Number	Percent with own children under 18 years	Number	Percent with own children under 18 years	Number	Percent with own children under 18 years		Total	65 years and over		
Robeson County.....	47,997	33,921	45.1	19,891	39.7	10,701	54.6	14,076	11,731	4,301	2.71	3.19
Alfordsville township.....	770	570	41.4	375	40.3	148	45.3	200	169	59	2.79	3.26
Raemon CDP.....	103	73	42.5	47	42.6	18	27.8	30	27	11	2.74	3.30
Back Swamp township.....	1,510	1,115	38.7	660	33.2	351	48.1	395	345	109	2.70	3.15
Fairmont town (part).....	0	0	(X)	0	(X)	0	(X)	0	0	0	0.00	0.00
Lumberton city (part).....	48	31	45.2	12	25.0	14	64.3	17	15	4	2.50	3.10
Britts township.....	1,279	943	48.4	573	43.5	270	57.0	336	281	90	2.69	3.10
Burnt Swamp township.....	946	710	45.6	443	42.0	205	52.2	236	201	60	2.75	3.17
East Howellsville township.....	940	686	43.0	515	39.0	127	53.5	254	215	69	2.62	3.08
Fairmont township.....	2,222	1,444	41.1	783	31.2	552	55.4	778	702	305	2.48	3.05
Fairmont town (part).....	1,136	676	44.2	323	27.2	327	60.2	460	428	211	2.34	2.99
Gaddys township.....	513	405	37.5	241	36.1	125	41.6	108	91	35	2.95	3.28
Lumber Bridge township.....	871	630	41.6	403	38.0	170	45.3	241	199	54	2.76	3.18
Lumber Bridge town.....	45	27	22.2	23	17.4	1	0.0	18	17	6	2.09	2.59
Rex CDP (part).....	30	19	26.3	14	7.1	4	75.0	11	11	0	1.83	2.32
Lumberton township.....	9,743	6,373	46.3	3,469	36.9	2,350	61.2	3,370	2,929	1,099	2.49	3.05
Barker Ten Mile CDP (part).....	207	160	36.3	139	36.0	17	47.1	47	41	24	2.51	2.86
Lumberton city (part).....	7,740	4,908	46.5	2,572	35.9	1,923	62.3	2,832	2,466	941	2.43	3.02
Maxton township.....	2,193	1,554	44.0	757	35.4	664	53.9	639	556	192	2.68	3.20
Maxton town (part).....	905	603	43.3	234	24.8	327	58.7	302	276	113	2.46	3.03
Orrum township.....	767	551	37.7	367	32.4	139	52.5	216	183	88	2.60	3.08
Orrum town.....	39	24	37.5	17	35.3	4	50.0	15	15	10	2.33	3.04
Proctorville town.....	49	36	25.0	26	19.2	8	37.5	13	12	4	2.39	2.86
Parkton township.....	1,478	1,104	45.7	662	37.9	318	57.5	374	288	88	2.82	3.18
Parkton town.....	170	119	34.5	90	30.0	20	45.0	51	37	20	2.56	2.93
Pembroke township.....	4,394	2,931	46.0	1,666	42.0	993	52.5	1,463	1,016	334	2.74	3.22
Pembroke town.....	1,132	605	52.6	251	42.6	305	60.0	527	348	120	2.52	3.16
Prospect CDP (part).....	49	34	47.1	23	43.5	10	60.0	15	13	4	2.84	3.50
Philadelphus township.....	1,166	905	47.8	567	46.4	227	49.3	261	218	82	3.00	3.36
Red Springs town (part).....	1	0	(X)	0	(X)	0	(X)	1	1	1	1.00	0.00
Raft Swamp township.....	1,278	910	50.9	492	45.7	319	58.3	368	300	91	2.80	3.28
Lumberton city (part).....	19	15	13.3	12	8.3	2	50.0	4	4	2	2.47	2.87
Red Springs township.....	2,249	1,521	44.7	821	41.2	545	51.4	728	636	299	2.72	3.34
Red Springs town (part).....	1,396	864	39.7	455	33.6	331	50.2	532	483	246	2.42	3.15
Rennert township.....	1,040	808	51.2	498	52.8	202	48.5	232	157	53	3.28	3.56
Rennert town.....	122	91	44.0	49	49.0	25	40.0	31	22	7	3.14	3.49
Rowland township.....	958	624	32.4	334	29.9	223	37.7	334	300	135	2.43	3.05
Rowland town.....	463	281	31.0	130	22.3	122	41.0	182	167	81	2.24	2.90
Saddletree township.....	1,672	1,260	47.9	804	44.4	309	55.3	412	344	109	2.88	3.29
Barker Ten Mile CDP (part).....	45	34	35.3	29	34.5	1	100.0	11	6	3	2.71	3.06
Lumberton city (part).....	81	65	27.7	55	23.6	8	50.0	16	13	5	2.57	2.85
St. Pauls township.....	3,216	2,347	44.6	1,437	40.8	658	52.7	869	720	273	2.78	3.19
Rex CDP (part).....	0	0	(X)	0	(X)	0	(X)	0	0	0	0.00	0.00
St. Pauls town.....	798	534	41.8	320	34.4	157	57.3	264	233	90	2.55	3.06
Shannon township.....	441	346	50.9	213	46.5	81	53.1	95	77	37	3.13	3.44
Shannon CDP.....	86	62	51.6	37	43.2	13	53.8	24	20	12	3.06	3.52
Smiths township.....	2,010	1,584	48.7	963	45.4	457	54.7	426	363	99	2.99	3.35
Prospect CDP (part).....	296	237	43.9	151	46.4	65	43.1	59	53	23	2.84	3.21
Wakulla CDP.....	40	31	38.7	19	26.3	8	62.5	9	7	0	2.63	2.94
Smyrna township.....	740	525	43.2	300	34.7	162	54.3	215	188	66	2.76	3.30
Lumberton city (part).....	124	74	63.5	17	76.5	47	63.8	50	43	17	2.73	3.58
Sterlings township.....	404	267	37.1	175	32.0	63	55.6	137	117	44	2.37	2.91
Thompson township.....	444	321	41.4	184	38.0	94	44.7	123	106	48	2.78	3.26
McDonald town.....	43	36	41.7	25	44.0	10	30.0	7	7	3	2.63	2.92
Union township.....	1,051	784	44.3	467	43.7	243	46.5	267	218	78	2.90	3.39
Elrod CDP.....	160	107	38.3	66	34.8	33	36.4	53	43	18	2.61	3.21
Raynham town.....	28	20	50.0	15	53.3	3	33.3	8	8	3	2.57	3.20
West Howellsville township.....	1,014	731	46.4	498	43.0	167	55.1	283	233	82	2.82	3.31
Barker Ten Mile CDP (part).....	125	95	37.9	81	35.8	14	50.0	30	26	9	2.48	2.86
Whitehouse township.....	409	289	33.9	176	29.0	82	41.5	120	101	45	2.57	3.04
Marietta town.....	65	52	30.8	33	24.2	14	50.0	13	12	2	2.69	3.06
Wisharts township.....	2,279	1,683	49.0	1,048	41.0	457	64.3	596	478	178	2.77	3.18
Lumberton city (part).....	72	52	55.8	14	57.1	28	53.6	20	18	7	3.03	3.54
Rockingham County.....	38,693	26,168	38.9	18,651	34.3	5,553	50.7	12,525	10,891	4,535	2.39	2.90
Huntsville township.....	2,419	1,746	41.9	1,380	38.6	234	54.3	673	542	182	2.52	2.93
Madison town (part).....	14	9	22.2	7	28.6	2	0.0	5	5	3	2.36	3.00
Leaksville township.....	8,869	5,645	40.1	3,623	32.4	1,563	54.1	3,224	2,826	1,231	2.32	2.88
Eden city (part).....	6,645	4,100	41.5	2,517	33.2	1,238	55.6	2,545	2,234	998	2.29	2.89
Madison township.....	3,541	2,247	36.5	1,587	31.7	483	49.5	1,294	1,148	538	2.29	2.87
Madison town (part).....	988	591	35.4	389	28.8	157	51.6	397	355	151	2.23	2.92
Mayodan town (part).....	1,147	639	41.2	409	35.2	169	50.9	508	454	236	2.13	2.84
Mayo township.....	2,937	2,104	38.5	1,590	35.8	361	44.6	833	731	341	2.50	2.95
Mayodan town (part).....	26	3	33.3	3	33.3	0	(X)	23	16	15	1.42	2.33
Stoneville town.....	464	299	37.1	207	32.9	71	45.1	165	151	83	2.28	2.90
New Bethel township.....	2,549	1,945	40.4	1,597	38.1	214	47.2	604	511	187	2.57	2.94
Price township.....	672	478	39.7	371	35.6	75	54.7	194	177	84	2.44	2.90
Reidsville township.....	8,428	5,311	39.2	3,360	33.1	1,560	51.3	3,117	2,752	1,134	2.32	2.92
Reidsville city (part).....	6,242	3,782	41.2	2,207	33.6	1,305	52.7	2,460	2,184	904	2.27	2.91
Ruffin township.....	2,404	1,645	37.5	1,225	34.1	307	46.9	759	662	265	2.38	2.87
Reidsville city (part).....	0	0	(X)	0	(X)	0	(X)	0	0	0	0.00	0.00

Table 7.

Households and Families: 2010—Con.

[For information on confidentiality protection, nonsampling error, and definitions, see Selected Appendixes at <www.census.gov/prod/cen2010/cph-1-a.pdf>]

State County County Subdivision Place	Total households	Family households						Nonfamily households			Average size	
		Total		Husband-wife family		Female householder, no husband present		Total	Householder living alone		House- holds	Families
		Number	Percent with own children under 18 years	Number	Percent with own children under 18 years	Number	Percent with own children under 18 years		Total	65 years and over		
Rockingham County—Con. Ruffin township—Con.												
Ruffin CDP.....	162	95	41.1	63	31.7	27	59.3	67	53	24	2.27	2.92
Simpsonville township.....	1,635	1,188	38.5	924	33.9	183	54.1	447	369	138	2.43	2.83
Reidsville city (part).....	9	9	22.2	5	0.0	3	66.7	0	0	0	2.67	2.67
Wentworth township.....	3,488	2,595	35.8	2,081	33.4	343	45.8	893	770	298	2.48	2.89
Eden city (part).....	0	0	(X)	0	(X)	0	(X)	0	0	0	0.00	0.00
Reidsville city (part).....	1	1	0.0	1	0.0	0	(X)	0	0	0	2.00	2.00
Wentworth town.....	1,043	776	40.6	617	37.6	105	48.6	267	228	88	2.55	2.97
Williamsburg township.....	1,751	1,264	39.2	913	37.3	230	44.3	487	403	137	2.54	2.96
Reidsville city (part).....	10	9	44.4	6	50.0	2	50.0	1	1	0	2.90	3.11
Rowan County.....	53,140	37,058	42.0	26,675	37.4	7,509	54.9	16,082	13,400	5,396	2.52	3.00
Atwell township.....	4,749	3,607	39.1	2,886	35.7	455	52.5	1,142	925	385	2.60	2.95
Enochville CDP.....	1,161	840	36.2	645	34.6	134	41.0	321	270	140	2.52	2.94
Landis town (part).....	0	0	(X)	0	(X)	0	(X)	0	0	0	0.00	0.00
China Grove township.....	9,578	6,596	42.7	4,673	37.8	1,350	56.0	2,982	2,448	1,017	2.54	3.02
China Grove town.....	1,392	976	42.2	703	39.1	194	51.5	416	359	129	2.54	3.02
Kannapolis city (part).....	3,610	2,379	47.9	1,479	41.4	634	62.1	1,231	969	391	2.57	3.09
Landis town (part).....	1,267	846	40.5	657	35.9	139	56.8	421	352	168	2.45	3.01
Cleveland township.....	1,059	789	44.0	535	36.4	181	58.6	270	229	91	2.66	3.05
Cleveland town.....	328	236	47.5	156	42.3	54	53.7	92	79	31	2.66	3.10
Franklin township.....	5,240	3,427	38.9	2,351	32.2	813	56.8	1,813	1,556	667	2.34	2.89
Salisbury city (part).....	2,911	1,793	42.5	1,195	31.8	467	68.1	1,118	975	451	2.23	2.84
Gold Hill township.....	4,365	3,168	43.7	2,421	40.4	517	52.0	1,197	981	386	2.57	2.99
Faith town (part).....	101	77	54.5	64	51.6	10	70.0	24	20	5	2.70	3.10
Granite Quarry town (part).....	438	323	47.1	219	40.6	67	64.2	115	95	27	2.53	2.89
Rockwell town.....	848	574	45.6	433	41.6	103	55.3	274	229	124	2.49	3.01
Litaker township.....	4,578	3,327	41.1	2,646	38.5	461	48.8	1,251	1,066	455	2.56	2.98
Faith town (part).....	228	157	38.9	131	34.4	19	57.9	71	61	26	2.34	2.79
Granite Quarry town (part).....	217	183	44.3	157	44.6	18	38.9	34	25	10	2.72	2.93
Salisbury city (part).....	86	41	0.0	37	0.0	4	0.0	45	43	32	1.52	2.05
Locke township.....	4,668	3,592	46.6	2,735	44.1	600	53.3	1,076	858	309	2.80	3.17
Salisbury city (part).....	1,362	1,011	54.2	689	52.1	224	58.0	351	269	96	2.96	3.41
Morgan township.....	1,380	973	37.4	789	33.5	112	48.2	407	340	133	2.45	2.89
Mount Ulla township.....	649	491	42.0	394	40.9	65	47.7	158	134	60	2.61	2.98
Providence township.....	3,919	2,949	37.2	2,367	34.5	378	49.5	970	806	319	2.55	2.92
Granite Quarry town (part).....	416	286	43.7	213	42.7	48	43.8	130	110	61	2.44	2.94
Salisbury township.....	10,815	6,527	44.6	3,632	35.5	2,334	58.1	4,288	3,616	1,388	2.37	3.03
East Spencer town.....	633	378	47.1	120	28.3	212	62.3	255	219	88	2.42	3.14
Granite Quarry town (part).....	78	64	45.3	56	42.9	5	60.0	14	12	5	2.76	3.02
Salisbury city (part).....	8,208	4,858	45.4	2,657	36.4	1,776	58.3	3,350	2,810	1,076	2.34	3.01
Spencer town.....	1,234	818	41.9	520	35.2	246	54.1	416	350	115	2.56	3.15
Scotch Irish township.....	684	506	42.1	396	41.4	82	47.6	178	150	74	2.66	3.12
Steele township.....	651	487	40.7	394	39.6	62	48.4	164	137	49	2.65	3.08
Unity township.....	805	619	40.5	456	37.7	99	45.5	186	154	63	2.75	3.09
Rutherford County.....	27,466	18,832	38.2	13,813	33.5	3,653	51.9	8,634	7,509	3,238	2.42	2.91
Camp Creek township.....	550	361	33.5	281	30.2	55	49.1	189	154	70	2.33	2.84
Chimney Rock township.....	1,264	826	21.5	697	17.6	92	42.4	438	369	160	2.11	2.54
Chimney Rock Village village.....	58	32	25.0	26	15.4	6	66.7	26	21	7	1.95	2.41
Lake Lure town.....	606	401	13.7	363	10.5	26	46.2	205	174	93	1.97	2.35
Colfax township.....	3,436	2,461	40.1	1,804	35.1	443	53.0	975	856	372	2.50	2.95
Caroleen CDP (part).....	13	11	27.3	7	28.6	3	0.0	2	1	1	2.77	3.00
Ellenboro town.....	339	230	42.2	141	37.6	58	48.3	109	93	41	2.56	3.10
Cool Spring township.....	6,165	3,985	41.3	2,559	34.0	1,124	54.7	2,180	1,892	845	2.38	2.95
Bostic town.....	168	112	37.5	88	33.0	14	71.4	56	47	21	2.30	2.83
Forest City town (part).....	3,173	1,918	43.4	1,103	34.0	665	57.4	1,255	1,094	519	2.32	2.97
Spindale town (part).....	144	79	39.2	38	26.3	35	48.6	65	54	13	2.20	2.85
Duncans Creek township.....	250	177	32.2	145	30.3	22	40.9	73	66	26	2.38	2.82
Gilkey township.....	799	571	37.0	470	33.4	71	49.3	228	209	86	2.44	2.91
Golden Valley township.....	426	287	36.6	232	34.9	37	51.4	139	123	42	2.38	2.91
Green Hill township.....	1,161	859	33.9	710	31.3	92	45.7	302	264	120	2.48	2.87
Rutherfordon town (part).....	0	0	(X)	0	(X)	0	(X)	0	0	0	0.00	0.00
High Shoals township.....	3,252	2,363	39.2	1,721	35.2	445	52.4	889	769	334	2.57	3.00
Caroleen CDP (part).....	243	166	34.9	112	33.0	36	36.1	77	62	28	2.53	3.05
Cliffside CDP.....	233	183	41.5	145	36.6	26	65.4	50	42	20	2.62	2.93
Henrietta CDP.....	193	120	38.3	83	34.9	30	46.7	73	64	28	2.39	3.03
Logan Store township.....	1,528	1,089	36.8	873	33.4	141	52.5	439	361	146	2.48	2.90
Morgan township.....	651	488	34.8	412	32.5	53	45.3	163	147	64	2.45	2.84
Rutherfordon township.....	5,226	3,377	40.2	2,330	35.5	817	50.7	1,849	1,627	731	2.38	2.93
Forest City town (part).....	0	0	(X)	0	(X)	0	(X)	0	0	0	0.00	0.00
Ruth town.....	177	113	35.4	76	35.5	23	34.8	64	48	24	2.49	2.98
Rutherfordon town (part).....	1,730	1,075	41.3	754	35.3	255	54.9	655	596	287	2.26	2.86
Spindale town (part).....	1,596	992	41.1	603	36.7	302	48.7	604	523	200	2.33	2.94
Sulphur Springs township.....	2,009	1,441	38.2	1,130	35.6	200	51.5	568	494	171	2.46	2.90
Union township.....	749	547	34.6	449	33.0	61	42.6	202	178	71	2.44	2.84
Sampson County.....	24,005	16,896	43.0	11,770	39.8	3,792	52.8	7,109	6,266	2,683	2.60	3.11
Belvoir township.....	796	595	42.4	408	38.2	139	53.2	201	168	65	2.71	3.12
Bonnetsville CDP (part).....	118	84	35.7	60	33.3	16	37.5	34	24	5	2.81	3.14

Table 7.
Households and Families: 2010—Con.

[For information on confidentiality protection, nonsampling error, and definitions, see Selected Appendixes at <www.census.gov/prod/cen2010/cph-1-a.pdf>]

State County County Subdivision Place	Total households	Family households						Nonfamily households			Average size	
		Total		Husband-wife family		Female householder, no husband present		Total	Householder living alone		House- holds	Families
		Number	Percent with own children under 18 years	Number	Percent with own children under 18 years	Number	Percent with own children under 18 years		Total	65 years and over		
Sampson County—Con.												
Dismal township.....	1,510	1,143	42.2	894	39.3	181	54.1	367	321	119	2.67	3.07
Franklin township.....	878	598	33.4	385	26.8	161	47.2	280	251	94	2.54	3.09
Harrells town (part).....	74	44	36.4	32	31.3	9	33.3	30	25	11	2.42	3.16
Ivanhoe CDP.....	111	76	27.6	44	18.2	25	40.0	35	31	12	2.38	2.84
Halls township.....	960	658	45.6	476	44.3	130	47.7	302	265	106	2.58	3.15
Keener CDP.....	227	151	45.7	111	42.3	29	51.7	76	64	30	2.50	3.09
Herring township.....	733	526	41.3	423	38.5	79	50.6	207	177	76	2.56	3.04
Vann Crossroads CDP (part).....	72	54	24.1	46	21.7	6	50.0	18	13	6	2.32	2.63
Honeycutt township.....	1,241	882	42.6	609	38.1	189	51.9	359	317	128	2.51	2.98
Salemburg town.....	208	119	32.8	93	28.0	21	52.4	89	81	40	2.05	2.75
Lisbon township.....	662	481	48.2	336	50.3	96	43.8	181	155	63	2.95	3.49
Ingold CDP.....	162	114	50.9	76	55.3	21	52.4	48	41	18	2.91	3.53
Little Coharie township.....	2,509	1,698	38.9	1,174	33.3	398	54.5	811	718	306	2.46	3.00
Autryville town.....	91	53	41.5	34	32.4	14	64.3	38	35	17	2.15	2.85
Bonnetsville CDP (part).....	53	33	30.3	24	25.0	8	37.5	20	18	8	2.09	2.61
Roseboro town.....	512	319	40.4	183	26.8	115	63.5	193	184	98	2.26	2.90
McDaniels township.....	498	362	39.8	268	39.9	72	41.7	136	120	51	2.64	3.14
Mingo township.....	975	764	45.5	579	45.4	116	50.9	211	181	70	2.84	3.22
Falcon town (part).....	0	0	(X)	0	(X)	0	(X)	0	0	0	0.00	0.00
Newton Grove township.....	807	559	42.0	385	39.7	123	50.4	248	210	88	2.59	3.11
Newton Grove town.....	227	144	38.9	110	35.5	27	55.6	83	71	39	2.34	2.97
North Clinton township.....	4,403	2,868	42.6	1,864	37.5	802	56.4	1,535	1,389	633	2.41	3.01
Clinton city (part).....	2,627	1,565	42.7	922	33.3	541	60.4	1,062	995	482	2.25	2.95
Piney Grove township.....	939	702	45.6	480	45.4	155	51.0	237	213	89	2.93	3.41
Faison town (part).....	0	0	(X)	0	(X)	0	(X)	0	0	0	0.00	0.00
Plain View township.....	1,875	1,391	48.7	1,045	45.5	244	59.0	484	406	192	2.72	3.15
Plain View CDP.....	762	531	45.2	399	42.4	102	56.9	231	193	98	2.57	3.07
Spivey's Corner CDP (part).....	141	108	55.6	87	57.5	17	52.9	33	27	17	2.89	3.28
South Clinton township.....	2,507	1,790	44.2	1,176	40.5	462	55.4	717	640	283	2.62	3.13
Clinton city (part).....	765	503	37.8	311	32.5	155	51.0	262	247	132	2.34	2.94
South River township.....	696	462	40.5	293	37.5	137	43.8	234	208	97	2.51	3.11
Garland town.....	250	165	38.8	102	34.3	53	47.2	85	76	40	2.50	3.13
Taylor's Bridge township.....	535	362	42.5	243	39.9	88	47.7	173	158	67	2.59	3.22
Delway CDP.....	82	47	42.6	37	40.5	9	55.6	35	30	14	2.48	3.40
Turkey township.....	807	587	41.6	405	41.2	128	43.8	220	189	80	2.70	3.18
Turkey town.....	111	84	35.7	61	36.1	16	37.5	27	26	11	2.63	3.00
Westbrook township.....	674	468	47.6	327	44.6	92	58.7	206	180	76	2.68	3.24
Spivey's Corner CDP (part).....	37	22	31.8	14	35.7	7	28.6	15	13	4	2.65	3.59
Vann Crossroads CDP (part).....	70	48	50.0	33	39.4	9	88.9	22	22	15	2.41	2.98
Scotland County.....	13,614	9,393	41.4	5,604	33.5	3,051	55.6	4,221	3,707	1,399	2.53	3.06
Laurel Hill township.....	1,269	875	44.5	515	34.4	314	59.6	394	350	126	2.56	3.10
Laurinburg city (part).....	344	222	50.5	80	25.0	134	64.9	122	113	34	2.43	3.05
Spring Hill township.....	1,890	1,374	39.3	845	33.3	406	51.2	516	447	129	2.67	3.14
Deercroft CDP.....	181	149	22.8	144	22.9	5	20.0	32	26	3	2.27	2.49
Wagram town.....	332	239	31.0	143	24.5	70	38.6	93	86	35	2.53	3.01
Stewartsville township.....	7,538	5,032	41.7	2,863	32.6	1,784	56.8	2,506	2,225	911	2.45	3.02
East Laurinburg town.....	114	81	28.4	42	21.4	35	37.1	33	25	11	2.63	3.06
Laurinburg city (part).....	6,007	3,912	42.8	2,100	32.5	1,504	58.0	2,095	1,876	792	2.40	3.00
Maxton town (part).....	75	55	23.6	45	17.8	9	44.4	20	18	4	2.61	3.07
Williamson township.....	2,917	2,112	40.8	1,381	35.5	547	52.5	805	685	233	2.63	3.08
Gibson town.....	219	137	52.6	64	37.5	62	69.4	82	73	29	2.47	3.19
Laurel Hill CDP.....	515	346	36.4	220	32.3	92	41.3	169	146	58	2.43	2.94
Old Hundred CDP.....	99	73	50.7	37	43.2	28	60.7	26	15	6	2.90	3.30
Scotch Meadows CDP.....	195	179	40.2	171	38.6	5	80.0	16	13	9	2.97	3.08
Stanly County.....	23,589	16,585	40.1	12,625	36.1	2,772	53.7	7,004	6,087	2,738	2.48	2.97
Almond township.....	1,261	931	41.9	760	40.0	110	51.8	330	271	126	2.62	3.06
Millington CDP (part).....	134	100	38.0	84	33.3	11	54.5	34	26	11	2.51	2.90
Big Lick township.....	2,056	1,506	39.3	1,204	37.6	196	47.4	550	494	226	2.49	2.94
Oakboro town (part).....	671	504	44.2	371	42.0	93	50.5	167	152	75	2.59	2.99
Red Cross town (part).....	204	140	35.0	120	34.2	13	30.8	64	58	22	2.34	2.89
Center township.....	2,379	1,711	34.8	1,283	30.8	286	47.2	668	565	233	2.46	2.89
Norwood town.....	960	649	38.1	433	32.6	150	49.3	311	269	114	2.47	3.00
Endy township.....	775	576	39.9	471	36.7	76	52.6	199	177	83	2.51	2.95
Albemarle city (part).....	0	0	(X)	0	(X)	0	(X)	0	0	0	0.00	0.00
Furr township.....	3,790	2,865	41.0	2,321	38.9	330	48.2	925	788	343	2.62	3.01
Locust city (part).....	1,058	806	39.7	669	37.8	88	45.5	252	219	97	2.57	2.95
Oakboro town (part).....	41	34	55.9	27	51.9	5	60.0	7	6	0	3.02	3.41
Red Cross town (part).....	115	82	30.5	64	25.0	11	45.5	33	32	18	2.30	2.77
Stanfield town.....	539	422	46.7	344	45.1	48	45.8	117	92	47	2.76	3.11
Harris township.....	2,122	1,541	38.2	1,200	33.8	218	51.8	581	503	209	2.55	3.00
Albemarle city (part).....	50	40	20.0	29	6.9	6	66.7	10	9	6	2.36	2.65
Badin town (part).....	0	0	(X)	0	(X)	0	(X)	0	0	0	0.00	0.00
Misenheimer village (part).....	65	34	41.2	25	28.0	5	80.0	31	27	7	2.02	2.71
New London town.....	233	169	42.0	137	36.5	25	64.0	64	56	27	2.58	3.06
Richfield town (part).....	158	123	39.8	101	40.6	17	23.5	35	30	11	2.63	2.97
North Albemarle township.....	5,815	3,758	40.2	2,805	34.8	734	56.5	2,057	1,802	855	2.34	2.91
Albemarle city (part).....	4,019	2,497	41.5	1,812	35.6	539	57.7	1,522	1,339	631	2.29	2.92
Badin town (part).....	483	311	41.8	190	34.7	92	54.3	172	154	78	2.33	2.90

Table 7.
Households and Families: 2010—Con.

[For information on confidentiality protection, nonsampling error, and definitions, see Selected Appendixes at <www.census.gov/prod/cen2010/cph-1-a.pdf>]

State County County Subdivision Place	Total households	Family households						Nonfamily households			Average size	
		Total		Husband-wife family		Female householder, no husband present		Total	Householder living alone		House- holds	Families
		Number	Percent with own children under 18 years	Number	Percent with own children under 18 years	Number	Percent with own children under 18 years		Total	65 years and over		
Stanly County—Con.												
Ridenhour township.....	1,065	811	39.8	668	35.6	84	59.5	254	224	109	2.59	2.98
Millingport CDP (part).....	102	73	46.6	65	43.1	4	100.0	29	26	14	2.55	3.03
Misenheimer village (part).....	46	29	34.5	25	36.0	1	0.0	17	13	6	2.20	2.66
Richfield town (part).....	69	49	51.0	32	46.9	13	46.2	20	17	5	2.86	3.45
South Albemarle township.....	3,313	2,155	44.5	1,317	37.1	660	58.9	1,158	1,024	434	2.41	3.01
Albemarle city (part).....	2,443	1,533	48.3	823	41.3	580	58.6	910	799	331	2.42	3.08
Tyson township.....	1,013	731	38.2	596	36.2	78	48.7	282	239	120	2.60	3.08
Aquadale CDP.....	166	111	38.7	96	37.5	5	60.0	55	47	22	2.39	2.95
Stokes County.....	19,416	13,590	39.3	10,564	35.7	2,110	51.9	5,826	5,043	2,181	2.42	2.90
Beaver Island township.....	1,499	1,057	38.6	790	35.8	175	45.7	442	381	144	2.47	2.93
Big Creek township.....	857	589	32.8	483	31.7	69	39.1	268	243	109	2.36	2.87
Danbury township.....	477	323	35.3	260	32.3	45	40.0	154	132	50	2.33	2.84
Danbury town.....	42	30	36.7	22	31.8	6	50.0	12	9	4	2.62	3.03
Meadows township.....	2,192	1,585	37.9	1,260	32.9	211	53.1	607	522	209	2.43	2.86
Germantown CDP (part).....	128	92	29.3	77	28.6	11	45.5	36	34	8	2.36	2.85
Peters Creek township.....	849	591	37.9	478	35.8	72	40.3	258	230	111	2.39	2.87
Quaker Gap township.....	1,169	834	37.8	655	35.0	121	47.1	335	286	99	2.41	2.86
Sauratown township.....	2,414	1,573	39.2	1,137	34.9	317	50.2	841	747	384	2.31	2.88
Walnut Cove town.....	681	335	42.7	223	35.9	85	54.1	346	312	177	1.96	2.79
Snow Creek township.....	1,132	811	35.9	660	33.2	92	56.5	321	263	102	2.42	2.85
Yadkin township.....	8,827	6,227	41.4	4,841	37.5	1,008	55.7	2,600	2,239	973	2.45	2.92
King city (part).....	2,621	1,671	42.8	1,335	39.5	263	57.0	950	823	455	2.32	2.92
Pinnacle CDP.....	344	264	35.6	204	32.4	42	42.9	80	66	24	2.55	2.91
Tobaccoville village (part).....	0	0	(X)	0	(X)	0	(X)	0	0	0	0.00	0.00
Surry County.....	29,914	20,693	40.9	15,885	37.2	3,423	53.6	9,221	8,173	3,690	2.43	2.95
Bryan township.....	1,131	797	39.3	648	36.1	100	57.0	334	307	130	2.42	2.92
Dobson township.....	3,341	2,397	44.1	1,859	41.0	357	55.7	944	807	342	2.58	3.06
Dobson town.....	586	325	50.2	232	44.8	65	69.2	261	211	87	2.38	3.18
White Plains CDP (part).....	74	55	45.5	41	39.0	8	75.0	19	18	9	2.42	2.84
Eldora township.....	1,442	1,093	41.6	907	38.1	130	58.5	349	297	119	2.57	2.98
White Plains CDP (part).....	74	55	40.0	37	32.4	12	58.3	19	17	9	2.43	2.84
Elkin township.....	2,592	1,704	40.3	1,334	37.2	255	52.9	888	803	418	2.35	2.92
Elkin town (part).....	1,648	1,012	43.9	758	40.2	170	58.2	636	573	313	2.31	2.97
Franklin township.....	958	683	40.8	554	37.7	96	60.4	275	251	114	2.44	2.91
Lowgap CDP.....	132	92	46.7	75	41.3	14	78.6	40	35	18	2.45	2.92
Long Hill township.....	652	479	39.2	361	35.5	75	45.3	173	150	65	2.46	2.84
Marsh township.....	922	708	47.9	553	44.7	97	61.9	214	182	75	2.85	3.26
Mount Airy township.....	10,395	6,647	39.4	4,797	34.9	1,395	51.5	3,748	3,378	1,575	2.31	2.91
Flat Rock CDP.....	656	441	38.8	288	33.7	117	51.3	215	184	88	2.37	2.88
Mount Airy city.....	4,721	2,706	39.1	1,874	33.4	657	53.0	2,015	1,867	891	2.13	2.85
Toast CDP.....	634	417	35.5	297	31.0	83	44.6	217	190	76	2.29	2.81
White Plains CDP (part).....	299	208	40.4	159	35.8	39	59.0	91	78	26	2.39	2.86
Pilot township.....	1,713	1,164	38.6	929	35.4	170	53.5	549	481	212	2.34	2.86
Pilot Mountain town.....	669	402	44.8	260	38.5	109	61.5	267	236	94	2.21	2.85
Rockford township.....	734	543	40.7	441	38.3	62	51.6	191	160	74	2.51	2.93
Shoals township.....	839	608	39.1	494	35.4	81	49.4	231	198	69	2.42	2.85
Siloam township.....	455	344	40.7	284	35.2	45	64.4	111	96	47	2.52	2.91
South Westfield township.....	842	644	43.2	494	38.7	115	58.3	198	174	79	2.65	3.04
Stewarts Creek township.....	2,856	2,124	40.5	1,671	36.8	317	52.7	732	641	279	2.51	2.91
Westfield township.....	1,042	758	44.6	559	40.4	128	54.7	284	248	92	2.54	2.96
Swain County.....	5,672	3,799	38.8	2,656	33.8	810	49.5	1,873	1,555	662	2.42	2.92
Charleston township.....	4,830	3,211	39.9	2,162	34.1	749	50.9	1,619	1,348	586	2.43	2.94
Bryson City town.....	616	343	46.9	220	40.0	89	61.8	273	238	109	2.17	2.90
Cherokee CDP (part).....	410	239	42.3	129	38.0	84	51.2	171	152	61	2.37	3.10
Fomeys Creek UT.....	8	3	0.0	3	0.0	0	(X)	5	5	3	1.38	2.00
Nantahala township.....	834	585	33.0	491	32.4	61	32.8	249	202	73	2.38	2.83
Transylvania County.....	14,394	9,518	30.5	7,674	26.2	1,328	49.0	4,876	4,188	2,184	2.22	2.70
Boyd township.....	1,545	1,104	31.7	867	28.6	169	45.6	441	375	161	2.39	2.81
Brevard township.....	5,005	2,874	35.2	2,082	29.0	618	53.1	2,131	1,852	1,035	2.11	2.73
Brevard city (part).....	3,347	1,766	36.2	1,224	28.5	454	54.8	1,581	1,384	805	2.02	2.73
Catheys Creek township.....	1,632	1,164	33.7	909	28.9	182	48.9	468	399	206	2.34	2.74
Brevard city (part).....	0	0	(X)	0	(X)	0	(X)	0	0	0	0.00	0.00
Rosman town (part).....	206	134	44.8	83	38.6	40	57.5	72	56	30	2.50	3.04
Dunns Rock township.....	2,354	1,663	17.9	1,496	15.2	124	41.9	691	591	324	2.07	2.43
Brevard city (part).....	0	0	(X)	0	(X)	0	(X)	0	0	0	0.00	0.00
Eastatoe township.....	1,284	904	31.1	787	28.5	66	51.5	380	330	168	2.33	2.77
Rosman town (part).....	24	16	43.8	11	36.4	4	50.0	8	7	5	2.58	3.25
Gloucester township.....	537	392	37.5	330	35.5	38	39.5	145	125	56	2.47	2.93
Hogback township.....	968	627	28.5	527	25.0	52	40.4	341	276	122	2.29	2.75
Little River township.....	1,069	790	30.8	676	28.4	79	44.3	279	240	112	2.38	2.76
Tyrrell County.....	1,595	1,076	34.4	718	30.5	267	44.2	519	449	217	2.37	2.87
Alligator township.....	138	89	23.6	54	16.7	22	40.9	49	40	21	2.39	2.93
Columbia township.....	976	653	36.8	417	31.4	177	46.9	323	279	125	2.35	2.86
Columbia town.....	369	243	35.0	121	30.6	98	36.7	126	117	60	2.40	2.97
Gum Neck township.....	179	122	28.7	96	30.2	23	21.7	57	48	25	2.37	2.89

Table 7.

Households and Families: 2010—Con.

[For information on confidentiality protection, nonsampling error, and definitions, see Selected Appendixes at <www.census.gov/prod/cen2010/cph-1-a.pdf>]

State County County Subdivision Place	Total households	Family households						Nonfamily households			Average size	
		Total		Husband-wife family		Female householder, no husband present		Total	Householder living alone		House- holds	Families
		Number	Percent with own children under 18 years	Number	Percent with own children under 18 years	Number	Percent with own children under 18 years		Total	65 years and over		
Tyrrell County—Con.												
Scuppernong township.....	284	197	35.0	139	32.4	44	47.7	87	80	46	2.37	2.86
South Fork township.....	18	15	33.3	12	41.7	1	0.0	3	2	0	2.78	3.00
Union County.....	67,864	54,019	52.9	43,823	52.0	7,281	57.8	13,845	11,384	4,208	2.94	3.30
Buford township.....	3,795	2,962	40.5	2,437	39.4	335	44.5	833	701	314	2.72	3.08
Mineral Springs town (part).....	5	5	40.0	4	50.0	0	(X)	0	0	0	2.80	2.80
Goose Creek township.....	5,298	4,258	46.2	3,612	45.2	429	53.4	1,040	885	351	2.79	3.13
Fairview town.....	1,228	961	40.2	833	39.5	81	46.9	267	231	103	2.71	3.09
Indian Trail town (part).....	67	53	35.8	45	35.6	5	60.0	14	13	4	2.40	2.74
Mint Hill town (part).....	18	15	66.7	14	64.3	0	(X)	3	3	0	2.94	3.27
Monroe city (part).....	50	43	58.1	33	69.7	6	33.3	7	3	1	3.32	3.40
Stallings town (part).....	531	460	49.1	416	50.2	28	42.9	71	57	17	2.83	3.07
Unionville town (part).....	1,649	1,332	47.9	1,111	46.4	145	55.2	317	258	99	2.84	3.16
Jackson township.....	3,907	3,046	42.6	2,451	40.0	412	55.1	861	713	263	2.77	3.13
JAARS CDP.....	153	124	35.5	108	33.3	11	36.4	29	24	12	2.70	2.99
Mineral Springs town (part).....	202	153	40.5	105	36.2	35	48.6	49	38	14	2.75	3.20
Waxhaw town (part).....	1,101	837	54.2	611	51.7	165	62.4	264	210	68	2.90	3.32
Lanes Creek township.....	950	722	42.9	567	40.9	111	47.7	228	194	73	2.79	3.22
Marshville township.....	3,000	2,295	43.0	1,665	38.9	476	53.2	705	589	265	2.80	3.20
Marshville town.....	809	581	49.6	340	46.2	196	52.6	228	184	80	2.83	3.34
Wingate town (part).....	101	87	66.7	63	65.1	18	66.7	14	12	4	3.58	3.87
Monroe township.....	17,718	12,860	50.2	9,077	47.5	2,764	58.3	4,858	3,972	1,588	2.86	3.33
Indian Trail town (part).....	737	582	56.7	459	53.4	89	68.5	155	132	36	2.83	3.20
Mineral Springs town (part).....	24	16	37.5	12	16.7	3	100.0	8	6	3	2.67	3.00
Monroe city (part).....	11,016	7,802	51.6	5,174	48.9	1,924	58.9	3,214	2,619	1,073	2.92	3.42
Unionville town (part).....	451	370	40.3	314	39.8	34	44.1	81	64	29	2.76	3.03
Wesley Chapel village (part).....	24	20	50.0	15	40.0	4	75.0	4	2	0	2.92	3.15
Wingate town (part).....	844	563	41.2	355	34.9	166	53.6	281	226	85	2.55	3.09
New Salem township.....	1,302	1,025	43.7	855	42.1	104	51.9	277	238	90	2.71	3.06
Sandy Ridge township.....	13,879	12,419	63.9	11,308	63.8	797	65.7	1,460	1,195	332	3.29	3.51
Indian Trail town (part).....	0	0	(X)	0	(X)	0	(X)	0	0	0	0.00	0.00
Marvin village.....	1,553	1,463	71.8	1,388	71.7	48	72.9	90	74	27	3.59	3.73
Mineral Springs town (part).....	719	565	42.7	481	40.7	62	56.5	154	116	32	2.79	3.15
Monroe city (part).....	0	0	(X)	0	(X)	0	(X)	0	0	0	0.00	0.00
Stallings town (part).....	5	2	0.0	2	0.0	0	(X)	3	3	3	1.40	2.00
Waxhaw town (part).....	2,141	1,789	67.0	1,560	66.5	176	71.0	352	302	75	3.11	3.45
Weddington town (part).....	2,873	2,565	50.5	2,370	49.8	130	63.8	308	242	74	3.05	3.24
Wesley Chapel village (part).....	1,934	1,752	63.8	1,581	64.1	112	54.5	182	159	43	3.35	3.55
Vance township.....	18,015	14,432	55.3	11,851	54.3	1,853	59.6	3,583	2,897	932	2.91	3.27
Hemby Bridge town.....	562	427	39.1	343	39.4	58	34.5	135	119	45	2.70	3.13
Indian Trail town (part).....	10,317	8,425	60.1	6,844	59.6	1,119	62.6	1,892	1,496	420	3.03	3.37
Lake Park village.....	1,196	913	53.5	732	51.9	142	57.7	283	234	95	2.77	3.21
Monroe city (part).....	54	33	18.2	25	20.0	6	16.7	21	18	12	2.07	2.55
Stallings town (part).....	4,437	3,406	49.3	2,828	47.1	416	59.6	1,031	845	280	2.69	3.08
Weddington town (part).....	254	216	34.3	196	33.7	14	28.6	38	32	15	2.73	2.98
Wesley Chapel village (part).....	324	279	38.0	254	38.6	18	22.2	45	41	19	2.80	3.05
Vance County.....	17,395	12,028	41.1	7,153	34.8	3,864	51.9	5,367	4,562	1,843	2.56	3.07
Dabney township.....	1,087	803	40.7	590	39.2	150	46.0	284	251	121	2.59	3.03
Henderson city (part).....	51	3	33.3	3	33.3	0	(X)	48	47	33	1.10	2.33
Henderson township.....	8,278	5,278	42.7	2,562	33.5	2,258	53.6	3,000	2,558	1,108	2.48	3.09
Henderson city (part).....	6,113	3,767	43.5	1,741	33.4	1,721	54.3	2,346	2,003	907	2.42	3.08
South Henderson CDP.....	451	325	38.5	162	34.6	124	46.8	126	101	45	2.62	3.06
Kittrell township.....	2,070	1,543	43.0	1,063	39.8	339	50.7	527	435	149	2.67	3.05
Kittrell town.....	71	45	40.0	32	40.6	7	28.6	26	23	13	2.38	3.04
Middleburg township.....	1,478	1,064	34.0	730	29.6	257	42.0	414	364	124	2.51	2.96
Middleburg town.....	53	36	25.0	15	33.3	20	20.0	17	15	4	2.51	3.17
Sandy Creek township.....	2,411	1,803	44.3	1,153	39.1	489	55.0	608	502	169	2.78	3.21
Townsville township.....	561	389	27.2	252	21.4	107	39.3	172	149	53	2.39	2.86
Watkins township.....	262	202	39.1	169	34.3	26	69.2	60	54	24	2.44	2.80
Williamsboro township.....	1,248	946	37.0	634	31.2	238	49.2	302	249	95	2.67	3.06
Wake County.....	345,645	227,117	52.6	174,737	50.4	39,645	62.8	118,528	90,976	20,381	2.55	3.12
Bartons Creek township.....	7,678	6,693	47.3	6,186	46.8	357	53.5	985	782	209	2.87	3.09
Raleigh city (part).....	1,041	771	50.3	669	48.7	74	62.2	270	224	48	2.58	3.04
Buckhorn township.....	1,101	892	52.8	784	54.2	66	51.5	209	162	61	2.95	3.29
Apex town (part).....	315	297	82.8	279	82.4	15	86.7	18	14	3	3.79	3.92
Holly Springs town (part).....	1	1	0.0	1	0.0	0	(X)	0	0	0	2.00	2.00
Cary township.....	29,803	19,663	49.5	15,884	47.3	2,699	62.1	10,140	8,072	2,079	2.48	3.05
Apex town (part).....	77	63	50.8	54	50.0	7	57.1	14	12	3	2.71	3.03
Cary town (part).....	29,040	19,077	50.0	15,366	47.8	2,657	62.4	9,963	7,932	2,021	2.48	3.06
Morrisville town (part).....	0	0	(X)	0	(X)	0	(X)	0	0	0	0.00	0.00
Raleigh city (part).....	31	29	65.5	29	65.5	0	(X)	2	1	0	3.13	3.24
Cedar Fork township.....	16,814	10,694	57.2	8,886	55.6	1,365	66.6	6,120	4,881	604	2.43	3.08
Cary town (part).....	4,808	3,777	60.2	3,371	59.1	305	70.2	1,031	850	228	2.79	3.21
Durham city (part).....	0	0	(X)	0	(X)	0	(X)	0	0	0	0.00	0.00
Morrisville town (part).....	7,641	4,752	59.6	3,844	58.8	678	64.9	2,889	2,290	189	2.43	3.11
Raleigh city (part).....	4,269	2,102	47.4	1,624	42.1	371	67.4	2,167	1,716	178	2.02	2.80
Holly Springs township.....	11,175	9,058	60.8	7,670	60.4	1,028	63.9	2,117	1,724	431	2.96	3.32
Apex town (part).....	10	7	28.6	7	28.6	0	(X)	3	3	2	2.00	2.43

Table 7.
Households and Families: 2010—Con.

[For information on confidentiality protection, nonsampling error, and definitions, see Selected Appendixes at <www.census.gov/prod/cen2010/cph-1-a.pdf>]

State County County Subdivision Place	Total households	Family households						Nonfamily households			Average size	
		Total		Husband-wife family		Female householder, no husband present		Total	Householder living alone		House- holds	Families
		Number	Percent with own children under 18 years	Number	Percent with own children under 18 years	Number	Percent with own children under 18 years		Total	65 years and over		
Wake County—Con. Holly Springs township—Con.												
Cary town (part).....	734	523	68.6	428	67.1	69	76.8	211	180	29	2.76	3.36
Fuquay-Varina town (part).....	233	203	61.6	185	62.2	13	69.2	30	22	6	3.24	3.49
Holly Springs town (part).....	7,494	6,111	64.4	5,171	64.1	730	65.9	1,383	1,133	281	3.00	3.36
House Creek township.....	27,032	14,312	43.1	10,594	38.0	2,751	61.3	12,720	10,283	2,383	2.11	2.82
Raleigh city (part).....	26,725	14,082	43.2	10,392	38.1	2,730	61.6	12,643	10,223	2,365	2.11	2.82
Leesville township.....	17,399	11,172	52.5	9,193	50.1	1,462	64.9	6,227	4,928	464	2.41	3.01
Raleigh city (part).....	13,307	7,624	56.1	5,906	53.3	1,282	67.2	5,683	4,469	323	2.28	2.99
Little River township.....	4,644	3,395	43.8	2,392	40.6	756	54.4	1,249	1,032	368	2.67	3.12
Zebulon town (part).....	1,655	1,138	49.3	670	43.4	376	60.4	517	433	157	2.62	3.15
Marks Creek township.....	7,813	5,856	50.9	4,224	48.0	1,228	60.7	1,957	1,590	488	2.79	3.21
Clayton town (part).....	0	0	(X)	0	(X)	0	(X)	0	0	0	0.00	0.00
Knightdale town (part).....	0	0	(X)	0	(X)	0	(X)	0	0	0	0.00	0.00
Wendell town.....	2,270	1,495	55.2	1,028	51.2	376	66.5	775	638	268	2.57	3.19
Meredith township.....	7,039	2,982	39.5	2,249	35.9	535	53.5	4,057	3,124	784	1.94	2.77
Raleigh city (part).....	6,957	2,927	39.9	2,201	36.2	529	53.9	4,030	3,104	774	1.94	2.77
Middle Creek township.....	15,835	12,200	53.6	9,861	52.3	1,735	61.4	3,635	2,985	1,070	2.78	3.19
Angier town (part).....	39	27	48.1	20	40.0	5	60.0	12	9	4	2.64	3.07
Cary town (part).....	435	399	72.7	372	73.4	22	68.2	36	30	4	3.28	3.46
Fuquay-Varina town (part).....	6,459	4,654	55.0	3,595	52.7	843	65.1	1,805	1,520	682	2.65	3.16
Holly Springs town (part).....	652	594	75.1	541	74.7	37	78.4	58	47	9	3.36	3.55
Neuse township.....	28,534	18,857	56.4	12,909	52.2	4,611	69.7	9,677	7,696	1,520	2.57	3.13
Raleigh city (part).....	27,885	18,373	56.9	12,496	52.7	4,566	69.9	9,512	7,564	1,477	2.57	3.13
New Light township.....	2,597	2,167	55.0	1,951	54.4	137	60.6	430	345	113	2.92	3.22
Panther Branch township.....	8,474	6,771	49.5	5,841	48.0	658	59.6	1,703	1,315	357	2.83	3.16
Garner town (part).....	826	682	54.1	622	53.5	47	55.3	144	110	26	2.86	3.14
Raleigh township.....	45,073	21,314	47.3	13,710	42.4	5,903	60.2	23,759	16,734	3,745	2.22	3.00
Raleigh city (part).....	44,949	21,248	47.3	13,653	42.4	5,897	60.2	23,701	16,697	3,734	2.22	3.00
St. Marys township.....	21,364	14,955	49.3	9,700	45.5	4,166	58.0	6,409	5,124	1,516	2.70	3.21
Garner town (part).....	9,152	6,004	45.8	4,247	40.8	1,408	60.3	3,148	2,530	717	2.48	3.02
Raleigh city (part).....	7,991	5,972	58.1	3,243	58.1	2,231	59.3	2,019	1,601	439	3.01	3.45
St. Matthews township.....	24,557	16,872	53.4	11,621	50.4	4,052	63.3	7,685	6,070	1,176	2.66	3.19
Knightdale town (part).....	4,226	2,977	58.8	2,101	56.0	707	66.1	1,249	990	176	2.67	3.19
Raleigh city (part).....	15,252	10,199	55.9	6,678	53.0	2,773	64.7	5,053	3,978	635	2.65	3.23
Swift Creek township.....	20,086	11,855	46.5	9,617	44.4	1,576	60.3	8,231	4,997	736	2.49	3.03
Cary town (part).....	5,270	3,597	46.6	3,163	44.6	316	64.2	1,673	1,275	203	2.47	3.00
Fuquay-Varina town (part).....	0	0	(X)	0	(X)	0	(X)	0	0	0	0.00	0.00
Garner town (part).....	229	91	63.7	33	48.5	47	78.7	138	113	3	1.96	2.88
Raleigh city (part).....	7,770	2,811	49.0	1,720	45.1	775	62.1	4,959	2,477	184	2.33	3.03
Wake Forest township.....	23,168	17,884	58.9	14,722	57.3	2,438	67.3	5,284	4,293	1,312	2.81	3.24
Raleigh city (part).....	6,346	4,762	64.6	3,776	62.6	801	73.3	1,584	1,307	331	2.79	3.27
Rolesville town.....	1,236	1,058	61.9	919	62.4	97	53.6	178	144	46	3.06	3.32
Wake Forest town (part).....	10,234	7,834	61.5	6,493	60.1	1,071	69.4	2,400	1,943	652	2.83	3.27
White Oak township.....	25,459	19,525	64.6	16,743	64.1	2,122	70.0	5,934	4,839	965	2.86	3.32
Apex town (part).....	12,823	9,592	64.0	7,988	63.5	1,256	68.7	3,231	2,621	569	2.80	3.29
Cary town (part).....	10,731	8,452	69.7	7,523	68.7	700	79.3	2,279	1,858	276	2.96	3.41
Warren County.....	8,321	5,500	34.1	3,578	26.9	1,501	48.5	2,821	2,465	1,085	2.38	2.91
Fishing Creek township.....	700	480	46.0	292	36.6	143	64.3	220	200	72	2.54	3.11
Fork township.....	218	139	28.1	92	23.9	33	33.3	79	71	36	2.34	2.91
Hawtree township.....	620	407	32.7	270	29.6	102	42.2	213	190	88	2.35	2.91
Judkins township.....	319	194	32.0	130	28.5	49	34.7	125	116	48	2.20	2.85
Nutbush township.....	693	428	35.3	267	28.5	129	48.8	265	243	96	2.33	3.00
River township.....	638	411	23.8	317	18.3	75	45.3	227	199	96	2.12	2.56
Roanoke township.....	578	414	16.7	363	12.4	32	46.9	164	144	67	2.10	2.42
Sandy Creek township.....	708	509	40.9	323	38.1	142	45.1	199	154	70	2.63	3.06
Shocco township.....	511	359	37.3	217	35.5	108	35.2	152	134	50	2.66	3.18
Sixpound township.....	463	335	19.7	277	15.9	44	38.6	128	106	45	2.29	2.64
Macon town.....	52	38	28.9	29	20.7	7	57.1	14	12	9	2.29	2.68
Smith Creek township.....	958	613	41.8	339	31.3	223	54.3	345	294	148	2.42	3.00
Norlina town.....	471	283	43.5	149	33.6	107	52.3	188	163	85	2.36	3.04
Warrenton township.....	1,915	1,211	36.2	691	26.9	421	50.6	704	614	269	2.39	2.99
Warrenton town.....	438	226	22.1	165	16.4	43	44.2	212	200	100	1.95	2.69
Washington County.....	5,526	3,694	36.8	2,360	29.4	1,119	52.5	1,832	1,663	723	2.37	2.92
Lees Mill township.....	1,244	793	36.1	503	29.4	232	50.4	451	396	177	2.32	2.92
Roper town.....	265	140	47.9	59	30.5	72	59.7	125	99	43	2.31	3.16
Plymouth township.....	3,037	2,031	39.0	1,238	29.1	698	57.2	1,006	923	391	2.37	2.93
Plymouth town.....	1,594	1,035	42.6	512	27.0	473	60.7	559	513	225	2.35	2.96
Scuppermong township.....	707	493	35.7	352	33.8	94	39.4	214	194	90	2.42	2.92
Creswell town.....	117	70	44.3	42	40.5	20	45.0	47	45	23	2.36	3.11
Skinnersville township.....	538	377	27.6	267	25.1	95	35.8	161	150	65	2.39	2.88
Watauga County.....	20,403	10,473	35.7	8,531	32.9	1,350	50.8	9,930	5,806	1,656	2.24	2.77
Bald Mountain township.....	252	173	42.2	153	39.2	13	69.2	79	64	20	2.46	2.97
Beaverdam township.....	565	415	33.7	352	32.4	41	46.3	150	124	53	2.39	2.76
Blowing Rock township.....	1,294	743	26.1	636	23.6	75	46.7	551	441	174	2.05	2.59
Blowing Rock town (part).....	597	337	20.5	295	17.6	33	45.5	260	227	110	1.89	2.43
Boone town (part).....	0	0	(X)	0	(X)	0	(X)	0	0	0	0.00	0.00
Blue Ridge township.....	1,895	1,072	29.9	938	28.0	96	41.7	823	553	148	2.15	2.68

Table 7.
Households and Families: 2010—Con.

[For information on confidentiality protection, nonsampling error, and definitions, see Selected Appendixes at <www.census.gov/prod/cen2010/cph-1-a.pdf>]

State County County Subdivision Place	Total households	Family households						Nonfamily households			Average size	
		Total		Husband-wife family		Female householder, no husband present		Total	Householder living alone		House- holds	Families
		Number	Percent with own children under 18 years	Number	Percent with own children under 18 years	Number	Percent with own children under 18 years		Total	65 years and over		
Watauga County—Con.												
Blue Ridge township—Con.												
Blowing Rock town (part).....	0	0	(X)	0	(X)	0	(X)	0	0	0	0.00	0.00
Boone town (part).....	316	103	16.5	79	15.2	16	18.8	213	139	41	1.71	2.36
Boone township.....	2,220	473	33.8	341	29.9	86	46.5	1,747	803	110	1.97	2.70
Boone town (part).....	2,220	473	33.8	341	29.9	86	46.5	1,747	803	110	1.97	2.70
Brushy Fork township.....	2,080	828	34.5	671	32.8	113	46.0	1,252	534	146	2.34	2.74
Boone town (part).....	455	24	25.0	16	31.3	6	16.7	431	102	0	2.44	2.50
Cove Creek CDP (part).....	33	26	34.6	19	31.6	4	25.0	7	7	4	2.48	2.85
Cove Creek township.....	1,323	899	38.8	719	34.9	126	54.8	424	351	122	2.35	2.79
Cove Creek CDP (part).....	359	248	39.5	209	37.8	28	50.0	111	83	34	2.45	2.84
Elk township.....	282	189	33.9	160	30.0	18	55.6	93	82	23	2.26	2.73
Laurel Creek township.....	836	562	33.3	464	30.8	68	52.9	274	220	80	2.33	2.80
Beech Mountain town (part).....	141	89	19.1	79	16.5	6	33.3	52	44	14	2.10	2.58
Cove Creek CDP (part).....	93	62	38.7	52	32.7	7	71.4	31	22	6	2.25	2.65
Meat Camp township.....	1,326	912	39.5	726	37.1	120	50.8	414	309	102	2.41	2.83
New River township.....	5,232	2,209	40.1	1,698	37.0	377	54.4	3,023	1,477	419	2.26	2.83
Boone town (part).....	2,764	742	36.1	543	35.9	143	45.5	2,022	828	248	2.15	2.75
North Fork township.....	98	61	41.0	47	42.6	10	30.0	37	33	11	2.34	3.00
Shawneehaw township.....	334	232	32.3	202	30.2	19	47.4	102	86	36	2.29	2.72
Valle Crucis CDP (part).....	10	6	16.7	5	20.0	1	0.0	4	4	1	2.30	3.00
Stony Fork township.....	1,063	727	40.0	616	37.0	75	57.3	336	277	81	2.42	2.91
Watauga township.....	1,603	978	34.3	808	30.8	113	48.7	625	452	131	2.21	2.71
Foscoe CDP.....	631	375	34.4	294	30.3	54	48.1	256	189	52	2.17	2.71
Seven Devils town (part).....	78	43	37.2	36	36.1	5	20.0	35	25	5	2.10	2.72
Valle Crucis CDP (part).....	173	114	35.1	98	29.6	12	58.3	59	49	12	2.25	2.73
Wayne County.....	47,831	32,651	44.3	22,275	39.4	7,988	56.4	15,180	13,097	5,030	2.50	3.03
Brogden township.....	8,416	5,692	41.9	3,660	36.9	1,547	52.2	2,724	2,335	941	2.54	3.08
Brogden CDP.....	1,009	721	38.0	452	31.0	215	49.3	288	253	85	2.61	3.08
Goldsboro city (part).....	5	4	50.0	3	33.3	1	100.0	1	1	0	4.00	4.75
Mar-Mac CDP.....	1,456	998	41.0	693	34.5	225	58.7	458	387	136	2.48	2.96
Mount Olive town (part).....	1,800	994	39.9	519	32.9	387	48.8	806	704	355	2.25	3.02
Buck Swamp township.....	2,579	2,036	51.6	1,630	48.5	292	67.5	543	461	146	2.77	3.14
Pikeville town (part).....	46	37	35.1	31	35.5	2	50.0	9	9	3	2.83	3.24
Fork township.....	3,729	2,790	44.4	2,100	39.8	485	62.3	939	791	302	2.59	2.99
Goldsboro city (part).....	46	35	37.1	29	41.4	3	33.3	11	9	2	2.54	2.91
Goldsboro township.....	9,856	5,549	43.7	2,609	30.9	2,544	57.4	4,307	3,840	1,555	2.22	2.96
Goldsboro city (part).....	9,826	5,532	43.8	2,599	30.9	2,538	57.5	4,294	3,832	1,551	2.22	2.96
Grantham township.....	1,722	1,246	39.6	967	36.9	195	48.2	476	404	175	2.47	2.92
Great Swamp township.....	951	660	39.7	520	36.2	87	51.7	291	245	95	2.48	2.97
Fremont town (part).....	2	1	0.0	0	(X)	1	0.0	1	1	0	2.50	4.00
Indian Springs township.....	2,590	1,940	52.7	1,370	50.4	365	63.6	650	516	177	3.01	3.44
Goldsboro city (part).....	0	0	(X)	0	(X)	0	(X)	0	0	0	0.00	0.00
Seven Springs town.....	55	28	25.0	20	15.0	6	33.3	27	25	12	1.95	2.68
Nahunta township.....	1,486	967	35.4	650	32.5	232	41.4	519	434	216	2.41	2.96
Eureka town.....	93	56	26.8	41	22.0	13	46.2	37	36	19	2.05	2.64
Fremont town (part).....	542	317	35.0	165	26.7	123	43.9	225	181	91	2.26	2.91
New Hope township.....	5,775	4,246	45.5	3,137	42.4	805	55.9	1,529	1,290	397	2.58	3.01
Elroy CDP.....	1,596	1,077	38.2	729	32.2	239	54.8	519	433	130	2.42	2.90
Goldsboro city (part).....	1,346	1,030	57.1	742	56.2	233	57.9	316	273	74	2.72	3.15
Walnut Creek village.....	342	287	29.6	273	27.5	8	75.0	55	49	25	2.44	2.68
Pikeville township.....	1,225	864	46.8	589	42.1	209	58.9	361	306	112	2.56	3.06
Pikeville town (part).....	253	141	44.7	100	42.0	33	54.5	112	103	40	2.17	2.96
Saulston township.....	2,937	2,201	46.1	1,670	42.8	381	55.6	736	630	215	2.61	3.02
Goldsboro city (part).....	269	229	31.4	200	31.0	21	42.9	40	33	14	2.74	2.97
Stoney Creek township.....	6,565	4,460	42.2	3,373	37.3	846	57.8	2,105	1,845	699	2.38	2.91
Goldsboro city (part).....	3,473	2,154	39.3	1,595	32.5	453	59.6	1,319	1,166	441	2.21	2.81
Wilkes County.....	28,360	19,683	38.6	15,323	34.7	2,979	51.3	8,677	7,569	3,286	2.41	2.89
Antioch township.....	440	322	41.6	259	40.2	43	39.5	118	103	45	2.51	2.93
Beaver Creek township.....	223	150	40.0	125	39.2	15	40.0	73	69	36	2.35	2.94
Boomer township.....	944	677	35.2	533	30.4	101	47.5	267	229	103	2.42	2.86
Brushy Mountain township.....	251	163	33.1	146	31.5	7	71.4	88	84	36	2.20	2.73
Edwards township.....	2,973	2,166	36.2	1,760	32.7	290	46.2	807	697	331	2.46	2.88
Elkin town (part).....	32	20	50.0	15	33.3	3	100.0	12	11	2	2.50	3.15
Pleasant Hill CDP.....	375	253	35.6	196	29.1	43	53.5	122	105	46	2.34	2.84
Ronda town.....	173	116	36.2	94	30.9	15	60.0	57	43	20	2.41	2.91
Elk township.....	448	319	27.6	273	25.3	32	43.8	129	114	53	2.24	2.65
Jobs Cabin township.....	245	173	29.5	144	25.0	24	41.7	72	64	27	2.31	2.74
Lewis Fork township.....	698	449	37.9	366	34.4	55	45.5	249	228	84	2.27	2.87
Lovelace township.....	295	208	36.5	165	30.9	21	57.1	87	73	30	2.44	2.88
Moravian Falls township.....	1,211	867	39.0	660	34.4	133	53.4	344	290	102	2.48	2.90
Moravian Falls CDP (part).....	471	315	38.7	237	32.5	48	62.5	156	137	47	2.39	2.93
Mulberry township.....	2,691	1,948	37.7	1,530	35.4	258	45.3	743	639	291	2.48	2.92
Fairplains CDP (part).....	198	136	30.9	100	24.0	16	56.3	62	49	35	2.31	2.75
Hays CDP (part).....	26	23	43.5	20	45.0	3	33.3	3	3	1	3.00	3.17
Mulberry CDP.....	971	685	36.5	544	34.7	97	42.3	286	247	110	2.40	2.85
New Castle township.....	705	518	36.3	438	35.4	50	42.0	187	169	88	2.47	2.90
North Wilkesboro township.....	3,012	1,835	42.7	1,261	36.6	429	56.4	1,177	1,025	417	2.35	3.01
Cricket CDP (part).....	296	198	40.9	134	33.6	43	58.1	98	81	35	2.46	2.95

Table 7.
Households and Families: 2010—Con.

[For information on confidentiality protection, nonsampling error, and definitions, see Selected Appendixes at <www.census.gov/prod/cen2010/cph-1-a.pdf>]

State County County Subdivision Place	Total households	Family households						Nonfamily households			Average size	
		Total		Husband-wife family		Female householder, no husband present		Total	Householder living alone		House- holds	Families
		Number	Percent with own children under 18 years	Number	Percent with own children under 18 years	Number	Percent with own children under 18 years		Total	65 years and over		
Wilkes County—Con.												
North Wilkesboro township—Con.												
Fairplains CDP (part).....	672	417	44.1	283	35.7	103	57.3	255	210	85	2.43	3.06
North Wilkesboro town (part).....	1,463	797	44.0	505	37.8	219	56.6	666	595	247	2.23	3.05
Wilkesboro town (part).....	1	0	(X)	0	(X)	0	(X)	1	1	0	1.00	0.00
Reddies River township.....	4,486	3,127	40.9	2,428	37.1	481	54.9	1,359	1,172	501	2.42	2.89
Cricket CDP (part).....	483	316	37.7	220	33.2	68	51.5	167	147	63	2.34	2.85
Millers Creek CDP.....	892	621	37.2	473	31.7	105	52.4	271	234	107	2.37	2.81
North Wilkesboro town (part).....	22	21	61.9	16	56.3	5	80.0	1	1	1	3.59	3.71
Wilkesboro town (part).....	15	10	30.0	7	42.9	3	0.0	5	4	2	2.27	2.70
Rock Creek township.....	2,452	1,757	38.6	1,352	36.3	268	48.1	695	605	257	2.47	2.91
Hays CDP (part).....	693	513	39.8	393	38.2	83	55.4	180	165	79	2.56	2.98
North Wilkesboro town (part).....	1	1	100.0	1	100.0	0	(X)	0	0	0	5.00	5.00
Somers township.....	441	323	34.7	271	35.8	31	9.7	118	110	61	2.44	2.89
Stanton township.....	223	171	33.3	143	25.9	18	61.1	52	41	21	2.43	2.70
Traphill township.....	1,378	989	39.4	800	37.3	126	48.4	389	351	154	2.46	2.93
Union township.....	553	386	30.8	312	29.2	47	34.0	167	150	80	2.28	2.75
Walnut Grove township.....	494	366	33.6	298	30.2	45	51.1	128	116	51	2.48	2.89
Wilkesboro township.....	4,197	2,769	40.8	2,059	34.5	505	59.4	1,428	1,240	518	2.34	2.87
Moravian Falls CDP (part).....	283	199	55.8	129	46.5	41	73.2	84	67	15	2.73	3.19
North Wilkesboro town (part).....	200	108	46.3	75	40.0	25	68.0	92	80	22	2.22	3.06
Wilkesboro town (part).....	1,413	802	43.4	556	32.6	193	70.5	611	543	243	2.13	2.81
Wilson County.....	31,962	21,573	42.7	14,229	37.3	5,707	55.1	10,389	8,880	3,403	2.49	3.03
Black Creek township.....	1,583	1,182	37.0	886	33.6	197	49.2	401	331	129	2.58	2.97
Black Creek town.....	302	216	44.4	132	37.9	65	61.5	86	74	21	2.55	2.98
Wilson city (part).....	1	1	0.0	1	0.0	0	(X)	0	0	0	3.00	3.00
Cross Roads township.....	1,488	1,085	39.0	829	35.1	181	54.1	403	333	129	2.62	3.04
Lucama town.....	398	277	46.6	199	43.7	61	52.5	121	98	41	2.77	3.30
Gardners township.....	1,389	1,021	38.4	746	34.9	190	45.3	368	311	115	2.79	3.27
Old Fields township.....	2,041	1,492	46.4	1,195	44.3	199	56.8	549	467	185	2.62	3.07
Sims town.....	113	85	57.6	64	50.0	18	77.8	28	25	7	2.50	2.88
Wilson city (part).....	200	103	62.1	74	52.7	25	92.0	97	81	16	2.10	2.88
Saratoga township.....	660	472	32.0	324	29.3	109	39.4	188	167	80	2.52	2.97
Saratoga town.....	166	113	34.5	67	25.4	34	50.0	53	48	30	2.46	2.96
Springhill township.....	1,180	876	40.5	671	37.7	145	49.0	304	261	107	2.65	3.05
Kenly town (part).....	74	43	41.9	19	26.3	23	56.5	31	27	6	2.20	2.95
Stantonsburg township.....	777	542	38.2	389	33.9	105	51.4	235	198	86	2.52	3.00
Stantonsburg town.....	336	216	33.3	139	25.9	59	47.5	120	109	53	2.30	2.88
Wilson city (part).....	0	0	(X)	0	(X)	0	(X)	0	0	0	0.00	0.00
Taylor's township.....	3,490	2,516	51.5	1,818	45.9	549	66.3	974	794	239	2.58	3.02
Wilson city (part).....	2,849	2,073	55.4	1,469	49.1	485	70.7	776	627	162	2.62	3.06
Toisnot township.....	2,222	1,567	35.1	1,072	31.1	381	44.9	655	563	222	2.46	2.91
Elm City town.....	555	362	30.4	228	23.2	107	43.0	193	168	65	2.34	2.89
Sharpsburg town (part).....	214	160	48.1	48	41.7	92	51.1	54	48	8	2.63	3.03
Wilson city (part).....	2	1	100.0	1	100.0	0	(X)	1	1	0	2.50	4.00
Wilson township.....	17,132	10,820	43.6	6,299	36.2	3,651	56.0	6,312	5,455	2,111	2.41	3.02
Wilson city (part).....	16,533	10,378	43.8	5,974	36.4	3,572	55.9	6,155	5,329	2,048	2.40	3.03
Yadkin County.....	15,486	10,893	40.8	8,529	37.4	1,624	53.4	4,593	4,009	1,840	2.46	2.94
Boonville township.....	1,737	1,213	39.9	942	35.2	197	57.4	524	453	204	2.41	2.86
Boonville town.....	525	335	44.8	238	37.8	82	62.2	190	166	82	2.33	2.91
Deep Creek township.....	1,249	903	46.3	723	44.8	115	48.7	346	293	129	2.65	3.15
East Bend township.....	1,407	999	42.4	767	38.3	147	53.7	408	361	152	2.48	2.92
East Bend town.....	253	177	43.5	138	39.1	27	55.6	76	68	33	2.42	2.86
Forbush township.....	1,644	1,209	38.7	1,021	37.2	137	44.5	435	376	160	2.45	2.87
North Buck Shoals township.....	925	676	41.1	520	39.2	109	47.7	249	229	121	2.54	2.99
North Fall Creek township.....	608	430	41.2	357	39.2	44	50.0	178	152	69	2.49	2.98
North Knobs township.....	1,988	1,316	38.3	952	31.3	259	56.0	672	597	273	2.34	2.86
Jonesville town.....	1,030	627	40.4	401	29.2	173	59.0	403	364	160	2.22	2.83
North Liberty township.....	2,329	1,558	42.2	1,179	39.1	280	54.3	771	668	318	2.46	3.03
Yadkinville town.....	1,083	656	48.2	443	45.6	162	56.8	427	372	171	2.47	3.22
South Buck Shoals township.....	521	382	45.0	300	42.0	52	55.8	139	117	48	2.63	3.05
South Fall Creek township.....	1,031	750	42.5	584	38.0	106	56.6	281	246	118	2.47	2.91
South Knobs township.....	758	551	34.8	443	31.8	63	49.2	207	182	85	2.38	2.79
South Liberty township.....	1,289	906	39.0	741	35.9	115	59.1	383	335	163	2.43	2.90
Yancey County.....	7,644	5,216	33.9	4,283	31.9	618	43.9	2,428	2,170	1,070	2.31	2.82
Brush Creek township.....	214	154	36.4	136	37.5	16	31.3	60	55	24	2.44	2.93
Burnsville township.....	1,992	1,163	34.7	902	31.0	188	53.2	829	764	378	2.13	2.81
Burnsville town.....	736	386	40.2	281	34.2	79	62.0	350	324	155	2.09	2.90
Cane River township.....	780	543	38.1	449	36.1	57	49.1	237	210	103	2.41	2.92
Crabtree township.....	1,392	999	34.7	839	33.7	100	39.0	393	354	177	2.41	2.89
Egypt township.....	264	191	24.1	166	24.1	17	29.4	73	59	33	2.22	2.58
Green Mountain township.....	254	184	32.1	148	30.4	16	43.8	70	55	22	2.36	2.78
Jacks Creek township.....	682	505	39.2	424	38.4	59	39.0	177	158	75	2.47	2.90
Pensacola township.....	282	208	25.0	180	22.8	18	38.9	74	67	30	2.22	2.59
Price Creek township.....	566	414	32.6	339	32.2	49	28.6	152	132	57	2.41	2.82
Ramseytown township.....	199	129	28.7	113	28.3	9	22.2	70	66	39	2.23	2.83
South Toe township.....	1,019	726	31.5	587	27.1	89	46.1	293	250	132	2.30	2.71

Table 8.
Households and Families: 2010

[For information on confidentiality protection, nonsampling error, and definitions, see Selected Appendixes at <www.census.gov/prod/cen2010/cph-1-a.pdf>]

State County Place	Total households	Family households						Nonfamily households			Average size	
		Total		Husband-wife family		Female householder, no husband present		Total	Householder living alone		House- holds	Families
		Number	Percent with own children under 18 years	Number	Percent with own children under 18 years	Number	Percent with own children under 18 years		Total	65 years and over		
North Carolina.....	3,745,155	2,499,174	44.4	1,812,029	40.4	514,135	56.9	1,245,981	1,011,348	341,864	2.48	3.01
COUNTY												
Alamance County.....	59,960	39,848	43.9	28,313	39.1	8,690	56.6	20,112	16,676	6,613	2.45	2.98
Alexander County.....	14,425	10,338	39.9	7,992	36.5	1,566	52.0	4,087	3,476	1,422	2.50	2.94
Alleghany County.....	4,778	3,257	34.4	2,588	29.8	443	54.4	1,521	1,347	681	2.31	2.78
Anson County.....	9,755	6,628	38.5	4,062	32.6	1,936	51.1	3,127	2,773	1,176	2.51	3.06
Ashe County.....	11,755	8,030	33.8	6,408	29.6	1,089	50.3	3,725	3,225	1,528	2.29	2.75
Avery County.....	6,664	4,422	35.1	3,530	33.0	592	42.4	2,242	1,872	864	2.31	2.80
Beaufort County.....	19,941	13,495	36.6	9,899	31.7	2,715	51.8	6,446	5,634	2,457	2.37	2.88
Bertie County.....	8,359	5,496	35.1	3,434	29.4	1,667	47.3	2,863	2,571	1,161	2.39	2.97
Bladen County.....	14,430	9,609	39.1	6,400	34.3	2,437	50.7	4,821	4,306	1,786	2.40	2.96
Brunswick County.....	46,297	32,220	30.4	25,475	24.6	4,812	53.0	14,077	11,574	4,790	2.30	2.70
Buncombe County.....	100,412	61,037	40.3	45,329	35.6	11,213	55.2	39,375	30,622	10,978	2.30	2.86
Burke County.....	35,804	24,445	38.8	18,032	34.7	4,386	51.0	11,359	9,762	4,137	2.45	2.94
Cabarrus County.....	65,666	48,040	49.4	36,794	46.9	8,260	59.4	17,626	14,485	5,196	2.69	3.15
Caldwell County.....	33,388	23,456	39.9	17,414	35.3	4,181	53.4	9,932	8,477	3,489	2.46	2.91
Camden County.....	3,675	2,834	43.1	2,301	42.2	365	46.6	841	702	307	2.71	3.09
Carteret County.....	28,870	19,007	34.6	14,684	29.8	3,008	52.0	9,863	8,197	3,326	2.27	2.75
Caswell County.....	9,190	6,358	36.1	4,536	32.5	1,355	47.0	2,832	2,471	1,084	2.43	2.93
Catawba County.....	60,887	41,818	42.5	31,082	38.6	7,542	55.1	19,069	15,964	6,162	2.50	3.00
Chatham County.....	25,845	17,941	38.3	14,404	34.8	2,520	54.0	7,904	6,606	2,842	2.43	2.90
Cherokee County.....	11,753	8,094	31.1	6,497	26.9	1,136	48.4	3,659	3,197	1,546	2.30	2.76
Chowan County.....	6,059	4,163	36.9	2,934	31.0	987	52.2	1,896	1,658	760	2.40	2.89
Clay County.....	4,660	3,172	31.3	2,614	27.3	383	52.5	1,488	1,312	652	2.25	2.71
Cleveland County.....	38,555	26,979	39.7	19,158	34.6	5,769	53.2	11,576	9,962	4,053	2.49	2.97
Columbus County.....	22,489	15,205	40.5	10,113	35.5	3,835	52.0	7,284	6,449	2,803	2.45	3.00
Craven County.....	40,299	28,174	42.1	21,143	36.9	5,412	59.6	12,125	10,265	3,989	2.45	2.92
Cumberland County.....	122,431	83,227	50.0	54,159	44.1	23,248	63.8	39,204	32,456	8,473	2.53	3.06
Currituck County.....	8,880	6,630	41.9	5,357	38.4	849	57.7	2,250	1,748	660	2.64	3.01
Dare County.....	14,335	9,397	38.7	7,419	34.0	1,314	58.7	4,938	3,643	1,266	2.36	2.78
Davidson County.....	64,515	45,972	42.1	34,559	37.9	8,053	55.2	18,543	15,652	6,303	2.50	2.94
Davie County.....	16,245	11,944	40.9	9,538	37.4	1,694	56.3	4,301	3,700	1,571	2.52	2.93
Duplin County.....	22,495	15,504	43.2	10,865	39.7	3,387	53.0	6,991	6,008	2,592	2.57	3.09
Durham County.....	109,348	63,486	47.1	42,664	42.9	16,141	58.6	45,862	35,310	7,915	2.35	3.02
Edgecombe County.....	21,680	14,842	39.6	8,579	32.4	5,069	51.7	6,838	5,877	2,421	2.54	3.08
Forsyth County.....	141,163	90,462	45.7	63,242	40.8	21,145	58.8	50,701	42,541	13,853	2.41	3.01
Franklin County.....	23,023	16,317	42.6	12,052	39.8	3,080	51.3	6,706	5,581	2,043	2.56	3.04
Gaston County.....	79,867	55,952	42.1	39,241	38.2	12,284	52.6	23,915	19,665	7,171	2.54	3.00
Gates County.....	4,665	3,398	39.8	2,533	37.1	635	48.2	1,267	1,083	474	2.60	3.05
Graham County.....	3,701	2,575	35.7	2,006	32.9	396	44.4	1,126	984	495	2.37	2.85
Granville County.....	20,628	14,697	43.5	10,546	40.5	3,109	52.6	5,931	5,001	1,894	2.57	3.05
Greene County.....	7,313	5,143	42.0	3,489	38.9	1,272	49.3	2,170	1,903	783	2.60	3.13
Guilford County.....	196,628	123,169	46.2	84,699	41.5	29,600	59.3	73,459	58,688	17,555	2.41	3.01
Halifax County.....	21,970	14,533	38.5	8,571	31.3	4,746	50.7	7,437	6,570	2,746	2.42	2.99
Harnett County.....	41,594	29,726	49.6	21,291	45.9	6,207	61.2	11,868	9,733	3,492	2.68	3.16
Haywood County.....	25,563	17,050	34.7	13,306	30.0	2,648	51.0	8,513	7,273	3,339	2.28	2.76
Henderson County.....	45,448	30,313	35.9	24,311	31.9	4,114	52.2	15,135	12,884	6,272	2.32	2.82
Hertford County.....	9,334	6,146	37.0	3,784	31.1	1,939	48.0	3,188	2,754	1,198	2.40	2.97
Hoke County.....	16,532	12,331	52.2	8,275	49.2	3,129	60.3	4,201	3,433	915	2.80	3.23
Hyde County.....	2,119	1,345	35.3	961	32.0	290	44.8	774	662	294	2.35	2.91
Iredell County.....	61,215	43,945	45.2	33,535	42.3	7,479	55.8	17,270	14,199	5,101	2.58	3.04
Jackson County.....	16,446	9,720	36.2	7,390	31.6	1,594	51.6	6,726	5,282	1,598	2.23	2.80
Johnston County.....	61,909	45,405	50.1	34,685	47.6	7,662	60.0	16,504	13,683	4,734	2.70	3.15
Jones County.....	4,167	2,846	34.2	2,028	30.7	609	43.3	1,321	1,131	498	2.41	2.91
Lee County.....	22,058	15,507	44.5	10,912	39.5	3,318	58.0	6,551	5,627	2,110	2.58	3.07
Lenoir County.....	24,327	15,933	41.2	10,064	34.5	4,648	54.6	8,394	7,418	3,089	2.39	2.96
Lincoln County.....	30,343	22,221	41.8	17,352	38.4	3,360	54.1	8,122	6,752	2,543	2.56	2.97
McDowell County.....	17,838	12,447	37.7	9,429	33.3	2,088	50.9	5,391	4,608	1,953	2.43	2.89
Macon County.....	14,591	9,691	32.2	7,721	28.2	1,365	48.4	4,900	4,221	2,052	2.29	2.79
Madison County.....	8,494	5,756	36.1	4,582	31.5	802	53.9	2,738	2,302	1,005	2.32	2.80
Martin County.....	10,318	6,888	36.6	4,674	31.2	1,732	51.0	3,430	3,085	1,335	2.36	2.91
Mecklenburg County.....	362,213	225,506	50.9	156,487	47.9	52,705	60.7	136,707	105,620	22,618	2.49	3.13
Mitchell County.....	6,685	4,553	34.4	3,618	31.3	664	46.1	2,132	1,892	944	2.30	2.80
Montgomery County.....	10,544	7,332	39.0	5,385	35.1	1,376	51.6	3,212	2,868	1,295	2.53	3.07
Moore County.....	37,540	25,439	36.2	19,973	31.7	4,055	55.3	12,101	10,551	5,178	2.33	2.83
Nash County.....	37,782	25,767	42.5	17,824	37.8	6,181	54.5	12,015	10,340	3,953	2.48	3.01
New Hanover County.....	86,046	49,980	41.8	36,309	37.1	10,371	56.8	36,066	26,416	8,030	2.28	2.86
Northampton County.....	9,193	5,931	33.5	3,692	26.7	1,802	46.0	3,262	2,948	1,358	2.32	2.91
Onslow County.....	60,092	44,274	51.7	34,006	48.1	7,849	65.7	15,818	12,183	3,442	2.66	3.06
Orange County.....	51,457	30,659	47.9	23,802	45.6	5,132	58.2	20,798	14,374	3,494	2.41	2.99
Pamlico County.....	5,490	3,724	29.7	2,872	24.6	607	47.1	1,766	1,526	682	2.27	2.72
Pasquotank County.....	14,956	10,337	42.3	7,193	36.8	2,436	56.9	4,619	3,837	1,623	2.51	3.01

Table 8.

Households and Families: 2010—Con.

[For information on confidentiality protection, nonsampling error, and definitions, see Selected Appendixes at <www.census.gov/prod/cen2010/cph-1-a.pdf>]

State County Place	Total households	Family households						Nonfamily households			Average size	
		Total		Husband-wife family		Female householder, no husband present		Total	Householder living alone		House- holds	Families
		Number	Percent with own children under 18 years	Number	Percent with own children under 18 years	Number	Percent with own children under 18 years	Total	Total	65 years and over		
COUNTY—Con.												
Pender County.....	20,333	14,557	39.7	11,064	36.2	2,471	52.2	5,776	4,733	1,944	2.51	2.95
Perquimans County.....	5,598	3,949	32.9	3,054	27.9	681	49.3	1,649	1,421	652	2.39	2.83
Person County.....	15,826	10,979	40.5	7,783	36.3	2,373	51.7	4,847	4,101	1,608	2.47	2.95
Pitt County.....	67,577	39,665	46.6	26,372	41.7	10,567	59.4	27,912	20,282	4,872	2.39	3.01
Polk County.....	8,989	5,781	32.1	4,630	28.1	792	48.9	3,208	2,809	1,466	2.24	2.79
Randolph County.....	55,373	39,425	42.9	29,778	38.7	6,777	56.4	15,948	13,537	5,325	2.54	3.00
Richmond County.....	18,430	12,356	41.4	7,885	35.1	3,346	55.6	6,074	5,290	2,086	2.47	3.01
Robeson County.....	47,997	33,921	45.1	19,891	39.7	10,701	54.6	14,076	11,731	4,301	2.71	3.19
Rockingham County.....	38,693	26,168	38.9	18,651	34.3	5,553	50.7	12,525	10,891	4,535	2.39	2.90
Rowan County.....	53,140	37,058	42.0	26,675	37.4	7,509	54.9	16,082	13,400	5,396	2.52	3.00
Rutherford County.....	27,466	18,832	38.2	13,813	33.5	3,653	51.9	8,634	7,509	3,238	2.42	2.91
Sampson County.....	24,005	16,896	43.0	11,770	39.8	3,792	52.8	7,109	6,266	2,683	2.60	3.11
Scotland County.....	13,614	9,393	41.4	5,604	33.5	3,051	55.6	4,221	3,707	1,399	2.53	3.06
Stanly County.....	23,589	16,585	40.1	12,625	36.1	2,772	53.7	7,004	6,087	2,738	2.48	2.97
Stokes County.....	19,416	13,590	39.3	10,564	35.7	2,110	51.9	5,826	5,043	2,181	2.42	2.90
Surry County.....	29,914	20,693	40.9	15,885	37.2	3,423	53.6	9,221	8,173	3,690	2.43	2.95
Swain County.....	5,672	3,799	38.8	2,656	33.8	810	49.5	1,873	1,555	662	2.42	2.92
Transylvania County.....	14,394	9,518	30.5	7,674	26.2	1,328	49.0	4,876	4,188	2,184	2.22	2.70
Tyrrell County.....	1,595	1,076	34.4	718	30.5	267	44.2	519	449	217	2.37	2.87
Union County.....	67,864	54,019	52.9	43,823	52.0	7,281	57.8	13,845	11,384	4,208	2.94	3.30
Vance County.....	17,395	12,028	41.1	7,153	34.8	3,864	51.9	5,367	4,562	1,843	2.56	3.07
Wake County.....	345,645	227,117	52.6	174,737	50.4	39,645	62.8	118,528	90,976	20,381	2.55	3.12
Warren County.....	8,321	5,500	34.1	3,578	26.9	1,501	48.5	2,821	2,465	1,085	2.38	2.91
Washington County.....	5,526	3,694	36.8	2,360	29.4	1,119	52.5	1,832	1,663	723	2.37	2.92
Watauga County.....	20,403	10,473	35.7	8,531	32.9	1,350	50.8	9,930	5,806	1,656	2.24	2.77
Wayne County.....	47,831	32,651	44.3	22,275	39.4	7,988	56.4	15,180	13,097	5,030	2.50	3.03
Wilkes County.....	28,360	19,683	38.6	15,323	34.7	2,979	51.3	8,677	7,569	3,286	2.41	2.89
Wilson County.....	31,962	21,573	42.7	14,229	37.3	5,707	55.1	10,389	8,880	3,403	2.49	3.03
Yadkin County.....	15,486	10,893	40.8	8,529	37.4	1,624	53.4	4,593	4,009	1,840	2.46	2.94
Yancey County.....	7,644	5,216	33.9	4,283	31.9	618	43.9	2,428	2,170	1,070	2.31	2.82
PLACE												
Aberdeen town, Moore County.....	2,832	1,600	46.9	1,066	39.3	417	63.3	1,232	1,043	378	2.20	2.90
Advance CDP, Davie County.....	461	342	38.3	288	35.8	37	51.4	119	104	44	2.47	2.89
Ahoskie town, Hertford County.....	2,062	1,263	44.8	663	33.6	520	58.1	799	687	313	2.35	3.01
Alamance village, Alamance County.....	365	291	45.0	258	42.6	28	57.1	74	63	30	2.61	2.94
Albemarle city, Stanly County.....	6,512	4,070	43.9	2,664	37.0	1,125	58.2	2,442	2,147	968	2.34	2.97
Alliance town, Pamlico County.....	290	197	36.0	143	27.3	34	61.8	93	82	40	2.42	2.92
Altamahaw CDP, Alamance County.....	146	104	42.3	69	42.0	27	33.3	42	36	18	2.38	2.81
Andrews town, Cherokee County.....	780	452	42.9	282	37.6	136	50.0	328	295	119	2.19	2.90
Angier town.....	1,672	1,104	49.5	714	44.8	285	60.4	568	451	194	2.58	3.14
Hamett County (part).....	1,633	1,077	49.6	694	45.0	280	60.4	556	442	190	2.58	3.14
Wake County (part).....	39	27	48.1	20	40.0	5	60.0	12	9	4	2.64	3.07
Ansonville town, Anson County.....	250	166	33.7	97	35.1	58	34.5	84	78	31	2.52	3.18
Apex town, Wake County.....	13,225	9,959	64.4	8,328	64.0	1,278	68.9	3,266	2,650	577	2.82	3.31
Aquadale CDP, Stanly County.....	166	111	38.7	96	37.5	5	60.0	55	47	22	2.39	2.95
Arapahoe town, Pamlico County.....	217	155	37.4	114	35.1	26	30.8	62	54	21	2.56	2.98
Archdale city.....	4,556	3,137	44.6	2,385	40.9	561	55.6	1,419	1,213	445	2.46	2.97
Guilford County (part).....	133	94	31.9	79	35.4	9	22.2	39	32	12	2.50	3.00
Randolph County (part).....	4,423	3,043	45.0	2,306	41.1	552	56.2	1,380	1,181	433	2.46	2.97
Archer Lodge town, Johnston County.....	1,485	1,179	56.0	960	54.5	145	64.1	306	230	57	2.89	3.23
Asheboro city, Randolph County.....	9,880	6,100	51.9	3,992	45.7	1,584	65.5	3,780	3,257	1,281	2.46	3.15
Asheville city, Buncombe County.....	37,380	18,452	42.6	12,398	36.0	4,574	57.9	18,928	14,193	4,835	2.12	2.82
Ashley Heights CDP, Hoke County.....	142	98	40.8	65	32.3	24	58.3	44	32	13	2.68	3.11
Askewville town, Bertie County.....	100	75	38.7	68	38.2	7	42.9	25	23	15	2.41	2.80
Atkinson town, Pender County.....	119	79	44.3	57	42.1	16	56.3	40	40	20	2.51	3.14
Atlantic CDP, Carteret County.....	262	161	26.1	131	24.4	24	33.3	101	91	50	2.07	2.64
Atlantic Beach town, Carteret County.....	840	385	23.1	301	14.0	54	53.7	455	366	96	1.78	2.37
Aulander town, Bertie County.....	376	225	40.0	139	33.1	79	53.2	151	135	70	2.35	3.10
Aurora town, Beaufort County.....	241	138	37.7	92	27.2	38	60.5	103	90	36	2.16	2.79
Autryville town, Sampson County.....	91	53	41.5	34	32.4	14	64.3	38	35	17	2.15	2.85
Avery Creek CDP, Buncombe County.....	747	567	46.7	457	44.4	76	55.3	180	149	59	2.61	2.99
Avon CDP, Dare County.....	360	230	24.8	181	22.1	28	32.1	130	98	42	2.16	2.57
Ayden town, Pitt County.....	2,129	1,268	42.3	740	35.8	436	52.1	861	770	351	2.27	2.98
Badin town, Stanly County.....	483	311	41.8	190	34.7	92	54.3	172	154	78	2.33	2.90
Bailey town, Nash County.....	227	156	34.0	114	32.5	28	39.3	71	58	32	2.51	3.01
Bakersville town, Mitchell County.....	228	117	40.2	77	28.6	38	63.2	111	104	51	2.04	2.91
Bald Head Island village, Brunswick County.....	83	69	0.0	67	0.0	0	(X)	14	12	5	1.90	2.06
Balfour CDP, Henderson County.....	487	316	38.6	237	36.3	57	36.8	171	138	58	2.44	2.96

Table 8.

Households and Families: 2010—Con.

[For information on confidentiality protection, nonsampling error, and definitions, see Selected Appendixes at <www.census.gov/prod/cen2010/cph-1-a.pdf>]

State County Place	Total households	Family households						Nonfamily households			Average size	
		Total		Husband-wife family		Female householder, no husband present		Total	Householder living alone		House- holds	Families
		Number	Percent with own children under 18 years	Number	Percent with own children under 18 years	Number	Percent with own children under 18 years		Total	65 years and over		
PLACE—Con.												
Banner Elk town, Avery County.....	291	153	36.6	123	35.0	19	47.4	138	86	36	2.25	2.84
Barker Heights CDP, Henderson County.....	466	317	54.3	200	49.5	83	67.5	149	123	60	2.69	3.23
Barker Ten Mile CDP, Robeson County.....	377	289	36.7	249	35.7	32	50.0	88	73	36	2.53	2.89
Bath town, Beaufort County.....	125	78	15.4	71	15.5	6	16.7	47	42	27	1.99	2.53
Bayboro town, Pamlico County.....	303	172	36.6	105	30.5	56	50.0	131	120	52	2.13	2.82
Bayshore CDP, New Hanover County.....	1,338	937	50.2	791	48.2	97	59.8	401	318	98	2.54	3.02
Bayview CDP, Beaufort County.....	157	106	26.4	84	22.6	12	33.3	51	46	21	2.20	2.64
Bear Grass town, Martin County.....	37	22	18.2	18	16.7	4	25.0	15	13	6	1.97	2.55
Beaufort town, Carteret County.....	1,991	1,051	34.1	680	23.2	282	56.4	940	815	318	1.95	2.58
Beech Mountain town.....	154	98	20.4	85	15.3	9	55.6	56	48	16	2.08	2.55
Avery County (part).....	13	9	33.3	6	0.0	3	100.0	4	4	2	1.85	2.22
Watauga County (part).....	141	89	19.1	79	16.5	6	33.3	52	44	14	2.10	2.58
Belhaven town, Beaufort County.....	760	437	35.0	256	25.4	151	51.0	323	301	146	2.22	2.97
Bell Arthur CDP, Pitt County.....	182	130	40.0	98	36.7	23	56.5	52	43	8	2.56	2.99
Belmont city, Gaston County.....	3,815	2,545	46.9	1,835	44.9	531	51.8	1,270	1,039	362	2.47	3.01
Belville town, Brunswick County.....	745	550	47.6	445	44.9	78	57.7	195	146	36	2.60	3.00
Belvoir CDP, Pitt County.....	115	87	35.6	62	32.3	20	55.0	28	21	11	2.67	3.02
Belwood town, Cleveland County.....	379	261	42.1	205	37.1	34	61.8	118	106	48	2.51	3.05
Bennett CDP, Chatham County.....	121	86	32.6	66	36.4	16	25.0	35	31	17	2.33	2.79
Benson town.....	1,301	787	45.9	460	37.8	255	60.4	514	448	194	2.42	3.10
Harnett County (part).....	0	0	(X)	0	(X)	0	(X)	0	0	0	0.00	0.00
Johnston County (part).....	1,301	787	45.9	460	37.8	255	60.4	514	448	194	2.42	3.10
Bent Creek CDP, Buncombe County.....	543	385	35.6	306	35.6	53	37.7	158	125	52	2.36	2.78
Bermuda Run town, Davie County.....	860	582	14.3	546	13.2	28	35.7	278	264	186	1.92	2.34
Bessemer City city, Gaston County.....	2,067	1,418	42.5	911	38.9	355	47.6	649	513	200	2.58	3.08
Bethania town, Forsyth County.....	155	104	23.1	86	18.6	16	37.5	51	44	13	2.12	2.55
Bethel town, Pitt County.....	648	416	35.8	240	30.8	148	46.6	232	209	102	2.43	3.07
Bethlehem CDP, Alexander County.....	1,737	1,326	34.8	1,122	32.4	144	50.0	411	363	142	2.43	2.77
Beulaville town, Duplin County.....	605	327	40.1	205	32.7	94	56.4	278	231	139	2.14	2.84
Biltmore Forest town, Buncombe County.....	562	438	34.5	412	32.8	19	63.2	124	116	64	2.39	2.74
Biscoe town, Montgomery County.....	539	382	51.8	259	51.0	90	55.6	157	135	53	2.95	3.55
Black Creek town, Wilson County.....	302	216	44.4	132	37.9	65	61.5	86	74	21	2.55	2.98
Black Mountain town, Buncombe County.....	3,573	2,054	35.7	1,521	31.4	392	48.7	1,519	1,276	593	2.13	2.76
Bladenboro town, Bladen County.....	798	462	45.7	255	36.5	167	61.1	336	312	151	2.19	2.95
Blowing Rock town.....	622	353	20.1	308	17.2	35	45.7	269	233	115	1.89	2.42
Caldwell County (part).....	25	16	12.5	13	7.7	2	50.0	9	6	5	1.96	2.31
Watauga County (part).....	597	337	20.5	295	17.6	33	45.5	260	227	110	1.89	2.43
Blue Clay Farms CDP, New Hanover County.....	15	9	11.1	8	12.5	0	(X)	6	5	3	2.20	2.89
Boardman town, Columbus County.....	71	44	31.8	28	32.1	13	38.5	27	26	12	2.21	2.86
Bogue town, Carteret County.....	263	205	36.6	169	35.5	21	52.4	58	50	17	2.60	2.95
Boiling Spring Lakes city, Brunswick County.	2,125	1,579	39.8	1,228	34.3	257	54.9	546	407	146	2.53	2.86
Boiling Springs town, Cleveland County.....	1,366	988	51.6	782	48.0	166	67.5	378	314	107	2.58	3.05
Bolivia town, Brunswick County.....	60	42	31.0	33	24.2	6	33.3	18	17	8	2.38	2.90
Bolton town, Columbus County.....	266	181	33.1	101	28.7	63	46.0	85	76	29	2.60	3.22
Bonnetsville CDP, Sampson County.....	171	117	34.2	84	31.0	24	37.5	54	42	13	2.59	2.99
Boone town, Watauga County.....	5,755	1,342	33.6	979	32.1	251	43.4	4,413	1,872	399	2.08	2.70
Boonville town, Yadkin County.....	525	335	44.8	238	37.8	82	62.2	190	166	82	2.33	2.91
Bostic town, Rutherford County.....	168	112	37.5	88	33.0	14	71.4	56	47	21	2.30	2.83
Bowmore CDP, Hoke County.....	38	28	28.6	16	25.0	8	25.0	10	10	2	2.71	3.18
Brevard city, Transylvania County.....	3,347	1,766	36.2	1,224	28.5	454	54.8	1,581	1,384	805	2.02	2.73
Brices Creek CDP, Craven County.....	1,108	933	42.3	837	40.5	77	59.7	175	150	57	2.77	3.04
Bridgeton town, Craven County.....	202	124	33.9	72	20.8	37	54.1	78	57	16	2.25	2.71
Broad Creek CDP, Carteret County.....	898	663	39.8	474	34.8	133	52.6	235	183	66	2.60	2.93
Broadway town.....	501	352	36.1	262	29.0	67	61.2	149	132	71	2.45	2.92
Harnett County (part).....	6	6	50.0	4	25.0	1	100.0	0	0	0	4.17	3.83
Lee County (part).....	495	346	35.8	258	29.1	66	60.6	149	132	71	2.43	2.90
Brogden CDP, Wayne County.....	1,009	721	38.0	452	31.0	215	49.3	288	253	85	2.61	3.08
Brookford town, Catawba County.....	182	99	27.3	55	12.7	29	44.8	83	74	29	2.10	2.74
Brunswick town, Columbus County.....	167	110	41.8	49	32.7	46	54.3	57	51	23	2.56	3.16
Bryson City town, Swain County.....	616	343	46.9	220	40.0	89	61.8	273	238	109	2.17	2.90
Buies Creek CDP, Harnett County.....	577	232	37.5	171	30.4	45	57.8	345	211	56	2.07	2.73
Bunn town, Franklin County.....	157	97	33.0	72	26.4	16	50.0	60	57	29	2.19	2.79
Bunnelevel CDP, Harnett County.....	219	149	38.9	93	36.6	42	42.9	70	61	29	2.52	3.06
Burgaw town, Pender County.....	1,287	781	45.6	460	37.0	260	61.2	506	439	204	2.28	2.92
Burlington city.....	20,632	12,679	45.8	8,032	39.1	3,615	58.6	7,953	6,812	2,698	2.38	3.01
Alamance County (part).....	20,369	12,497	45.6	7,906	38.8	3,571	58.4	7,872	6,753	2,693	2.38	3.01
Guilford County (part).....	263	182	58.8	126	53.2	44	72.7	81	59	5	2.49	2.99

Table 8.

Households and Families: 2010—Con.

[For information on confidentiality protection, nonsampling error, and definitions, see Selected Appendixes at <www.census.gov/prod/cen2010/cph-1-a.pdf>]

State County Place	Total households	Family households						Nonfamily households			Average size	
		Total		Husband-wife family		Female householder, no husband present		Total	Householder living alone		House- holds	Families
		Number	Percent with own children under 18 years	Number	Percent with own children under 18 years	Number	Percent with own children under 18 years		Total	65 years and over		
PLACE—Con.												
Burnsville town, Yancey County.....	736	386	40.2	281	34.2	79	62.0	350	324	155	2.09	2.90
Butner town, Granville County.....	2,767	1,874	48.7	1,221	45.3	494	56.7	893	762	254	2.56	3.12
Butters CDP, Bladen County.....	121	81	37.0	59	35.6	15	40.0	40	32	13	2.43	2.98
Buxton CDP, Dare County.....	512	346	44.5	257	39.7	57	59.6	166	123	38	2.49	2.89
Cajah's Mountain town, Caldwell County.....	1,141	840	36.2	666	32.7	122	52.5	301	265	130	2.47	2.89
Calabash town, Brunswick County.....	856	486	31.1	373	24.4	80	52.5	370	314	163	2.09	2.66
Calypso town, Duplin County.....	205	146	37.7	99	32.3	33	51.5	59	54	32	2.61	3.12
Camden CDP, Camden County.....	264	159	40.9	130	37.7	22	54.5	105	91	32	2.27	2.97
Cameron town, Moore County.....	116	76	31.6	54	27.8	19	36.8	40	36	21	2.46	3.13
Candor town, Montgomery County.....	296	200	50.5	133	47.4	40	50.0	96	89	39	2.79	3.49
Canton town, Haywood County.....	1,791	1,109	42.4	785	37.8	221	53.8	682	589	296	2.32	2.93
Cape Carteret town, Carteret County.....	803	596	32.2	516	30.4	55	41.8	207	175	94	2.39	2.77
Caroleen CDP, Rutherford County.....	256	177	34.5	119	32.8	39	33.3	79	63	29	2.55	3.05
Carolina Beach town, New Hanover County.....	2,687	1,485	34.8	1,135	29.3	234	54.7	1,202	865	230	2.12	2.67
Carolina Shores town, Brunswick County.....	1,555	1,087	11.2	980	8.8	83	30.1	468	419	289	1.96	2.29
Carboro town, Orange County.....	8,625	4,020	56.2	2,978	55.0	757	64.3	4,605	3,064	458	2.27	3.07
Carthage town, Moore County.....	934	542	46.3	368	44.0	125	56.0	392	356	213	2.24	2.99
Cary town.....	51,791	36,344	55.2	30,722	53.7	4,087	66.0	15,447	12,363	2,928	2.61	3.15
Chatham County (part).....	773	519	7.5	499	7.6	18	5.6	254	238	167	1.84	2.22
Wake County (part).....	51,018	35,825	55.9	30,223	54.5	4,069	66.3	15,193	12,125	2,761	2.62	3.16
Casar town, Cleveland County.....	125	83	42.2	62	33.9	14	78.6	42	36	17	2.38	2.89
Cashiers CDP, Jackson County.....	77	41	26.8	33	21.2	4	50.0	36	32	7	2.04	2.68
Castalia town, Nash County.....	105	70	38.6	42	31.0	19	57.9	35	31	12	2.55	3.14
Castle Hayne CDP, New Hanover County.....	503	326	40.2	227	36.6	66	53.0	177	148	49	2.39	2.96
Caswell Beach town, Brunswick County.....	209	141	11.3	137	10.9	3	0.0	68	55	27	1.90	2.24
Catawba town, Catawba County.....	251	174	28.7	115	26.1	36	30.6	77	66	34	2.40	2.80
Cedar Point town, Carteret County.....	557	378	37.3	307	33.6	50	52.0	179	141	52	2.30	2.75
Cedar Rock village, Caldwell County.....	133	111	20.7	103	17.5	2	50.0	22	21	9	2.26	2.48
Centerville town, Franklin County.....	36	26	38.5	19	42.1	3	0.0	10	10	5	2.47	2.96
Cerro Gordo town, Columbus County.....	78	57	40.4	43	39.5	11	45.5	21	19	11	2.65	3.16
Chadbourne town, Columbus County.....	809	477	42.3	230	33.0	210	56.2	332	312	137	2.28	3.06
Chapel Hill town.....	20,564	10,501	51.3	8,299	49.1	1,679	63.3	10,063	6,287	1,588	2.35	2.98
Durham County (part).....	1,495	697	27.5	603	24.4	63	54.0	798	586	252	1.90	2.51
Orange County (part).....	19,069	9,804	52.9	7,696	51.1	1,616	63.7	9,265	5,701	1,336	2.38	3.02
Charlotte city, Mecklenburg County.....	289,860	175,436	51.3	116,583	48.1	45,320	60.6	114,424	87,921	17,941	2.48	3.14
Cherokee CDP.....	839	547	43.3	289	40.1	185	44.9	292	253	87	2.53	3.10
Jackson County (part).....	429	308	44.2	160	41.9	101	39.6	121	101	26	2.67	3.10
Swain County (part).....	410	239	42.3	129	38.0	84	51.2	171	152	61	2.37	3.10
Cherryville city, Gaston County.....	2,324	1,548	41.3	1,110	37.1	325	51.4	776	675	348	2.40	2.95
Chimney Rock Village village, Rutherford County.....	58	32	25.0	26	15.4	6	66.7	26	21	7	1.95	2.41
China Grove town, Rowan County.....	1,392	976	42.2	703	39.1	194	51.5	416	359	129	2.54	3.02
Chocowinity town, Beaufort County.....	352	194	41.2	127	35.4	58	55.2	158	133	48	2.31	3.05
Claremont city, Catawba County.....	585	390	41.0	298	35.6	60	65.0	195	168	57	2.31	2.83
Clarkton town, Bladen County.....	320	210	44.8	118	35.6	79	55.7	110	93	39	2.53	3.10
Clayton town.....	6,050	4,235	58.6	3,060	55.4	922	68.5	1,815	1,534	412	2.65	3.19
Johnston County (part).....	6,050	4,235	58.6	3,060	55.4	922	68.5	1,815	1,534	412	2.65	3.19
Wake County (part).....	0	0	(X)	0	(X)	0	(X)	0	0	0	0.00	0.00
Clemmons village, Forsyth County.....	7,307	5,200	49.6	4,211	47.1	742	61.9	2,107	1,843	681	2.52	3.03
Cleveland town, Rowan County.....	328	236	47.5	156	42.3	54	53.7	92	79	31	2.66	3.10
Cliffside CDP, Rutherford County.....	233	183	41.5	145	36.6	26	65.4	50	42	20	2.62	2.93
Clinton city, Sampson County.....	3,392	2,068	41.5	1,233	33.1	696	58.3	1,324	1,242	614	2.27	2.95
Clyde town, Haywood County.....	546	358	47.8	254	38.6	72	73.6	188	174	69	2.24	2.79
Coats town, Harnett County.....	836	535	46.5	362	42.3	109	56.9	301	242	97	2.52	3.13
Cofield village, Hertford County.....	176	106	34.9	56	33.9	45	40.0	70	62	27	2.31	3.05
Coinjock CDP, Currituck County.....	140	92	30.4	66	28.8	12	41.7	48	37	12	2.39	2.89
Colerain town, Bertie County.....	89	58	34.5	48	31.3	8	37.5	31	26	12	2.29	2.78
Columbia town, Tyrrell County.....	369	243	35.0	121	30.6	98	36.7	126	117	60	2.40	2.97
Columbus town, Polk County.....	446	247	42.9	175	40.6	55	43.6	199	188	131	2.20	3.02
Como town, Hertford County.....	41	24	29.2	18	22.2	4	75.0	17	12	5	2.22	2.79
Concord city, Cabarrus County.....	29,137	20,677	53.0	15,392	50.3	3,946	63.3	8,460	6,848	2,273	2.68	3.19
Conetoe town, Edgecombe County.....	118	79	26.6	46	17.4	30	43.3	39	34	18	2.49	3.09
Connelly Springs town, Burke County.....	652	473	37.8	367	33.2	74	55.4	179	152	71	2.56	3.01
Conover city, Catawba County.....	3,368	2,182	41.2	1,588	36.8	411	53.8	1,186	1,030	444	2.39	2.96
Conway town, Northampton County.....	358	231	47.6	134	32.1	82	69.5	127	122	50	2.34	2.98
Cooleemee town, Davie County.....	372	254	46.1	175	39.4	64	59.4	118	101	41	2.58	3.09
Cordova CDP, Richmond County.....	704	505	44.0	355	39.7	100	49.0	199	176	74	2.52	2.96
Cornelius town, Mecklenburg County.....	10,767	6,582	46.3	5,384	43.4	861	60.9	4,185	3,221	632	2.31	2.92
Cove City town, Craven County.....	170	117	27.4	81	23.5	26	34.6	53	46	25	2.35	2.81

Table 8.

Households and Families: 2010—Con.

[For information on confidentiality protection, nonsampling error, and definitions, see Selected Appendixes at <www.census.gov/prod/cen2010/cph-1-a.pdf>]

State County Place	Total households	Family households						Nonfamily households			Average size	
		Total		Husband-wife family		Female householder, no husband present		Total	Householder living alone		House- holds	Families
		Number	Percent with own children under 18 years	Number	Percent with own children under 18 years	Number	Percent with own children under 18 years		Total	65 years and over		
PLACE—Con.												
Cove Creek CDP, Watauga County.....	485	336	39.0	280	36.4	39	51.3	149	112	44	2.41	2.81
Cramerton town, Gaston County.....	1,674	1,170	45.2	903	42.4	203	55.2	504	419	130	2.44	2.91
Creedmoor city, Granville County.....	1,550	1,113	51.8	807	50.8	239	51.9	437	359	128	2.64	3.13
Creswell town, Washington County.....	117	70	44.3	42	40.5	20	45.0	47	45	23	2.36	3.11
Cricket CDP, Wilkes County.....	779	514	38.9	354	33.3	111	54.1	265	228	98	2.38	2.89
Crossnore town, Avery County.....	54	33	36.4	31	35.5	2	50.0	21	19	12	2.19	2.88
Cullowhee CDP, Jackson County.....	1,694	319	42.0	228	39.5	57	56.1	1,375	1,011	118	1.70	2.79
Dallas town, Gaston County.....	1,792	1,195	48.2	730	44.4	357	55.2	597	505	183	2.50	3.04
Dana CDP, Henderson County.....	1,267	906	46.6	689	42.8	131	63.4	361	302	108	2.63	3.07
Danbury town, Stokes County.....	42	30	36.7	22	31.8	6	50.0	12	9	4	2.62	3.03
Davidson town.....	3,671	2,429	51.7	2,066	50.9	269	57.2	1,242	970	268	2.49	3.07
Iredell County (part).....	114	88	50.0	78	46.2	7	85.7	26	20	1	2.58	2.97
Mecklenburg County (part).....	3,557	2,341	51.8	1,988	51.1	262	56.5	1,216	950	267	2.49	3.07
Davis CDP, Carteret County.....	189	134	35.8	103	38.8	23	30.4	55	52	30	2.23	2.67
Deercroft CDP, Scotland County.....	181	149	22.8	144	22.9	5	20.0	32	26	3	2.27	2.49
Delco CDP, Columbus County.....	143	100	37.0	71	28.2	19	42.1	43	40	24	2.43	2.89
Dellview town, Gaston County.....	5	3	66.7	2	100.0	1	0.0	2	2	1	2.60	3.33
Delway CDP, Sampson County.....	82	47	42.6	37	40.5	9	55.6	35	30	14	2.48	3.40
Denton town, Davidson County.....	680	457	40.9	321	35.8	98	58.2	223	185	78	2.41	2.87
Denver CDP, Lincoln County.....	972	628	44.7	464	40.9	112	53.6	344	279	128	2.38	2.93
Dillsboro town, Jackson County.....	118	59	37.3	44	34.1	10	60.0	59	54	26	1.97	2.76
Dobbins Heights town, Richmond County....	390	201	39.8	69	33.3	104	46.2	189	170	69	2.22	3.15
Dobson town, Surry County.....	586	325	50.2	232	44.8	65	69.2	261	211	87	2.38	3.18
Dortches town, Nash County.....	383	275	36.4	227	33.5	40	47.5	108	93	44	2.44	2.85
Dover town, Craven County.....	173	113	37.2	69	24.6	32	65.6	60	56	27	2.32	2.90
Drexel town, Burke County.....	754	481	43.5	342	39.2	102	52.9	273	237	120	2.32	2.89
Dublin town, Bladen County.....	131	88	43.2	55	38.2	25	56.0	43	38	22	2.58	3.19
Duck town, Dare County.....	189	114	20.2	100	17.0	11	54.5	75	61	25	1.95	2.40
Dundarrach CDP, Hoke County.....	18	12	25.0	7	42.9	4	0.0	6	4	1	2.28	2.75
Dunn city, Harnett County.....	3,956	2,363	41.3	1,406	32.0	783	57.3	1,593	1,431	655	2.29	2.97
Durham city.....	93,441	52,409	49.0	33,826	44.8	14,526	59.7	41,032	31,444	6,518	2.34	3.04
Durham County (part).....	93,435	52,404	49.0	33,821	44.8	14,526	59.7	41,031	31,443	6,518	2.34	3.04
Orange County (part).....	6	5	100.0	5	100.0	0	(X)	1	1	0	4.00	4.60
Wake County (part).....	0	0	(X)	0	(X)	0	(X)	0	0	0	0.00	0.00
Earl town, Cleveland County.....	107	63	41.3	44	40.9	13	53.8	44	34	13	2.43	3.06
East Arcadia town, Bladen County.....	190	131	42.7	51	29.4	73	53.4	59	54	26	2.56	3.16
East Bend town, Yadkin County.....	253	177	43.5	138	39.1	27	55.6	76	68	33	2.42	2.86
East Flat Rock CDP, Henderson County.....	1,972	1,307	43.5	908	38.7	271	54.2	665	575	253	2.49	3.03
East Laurinburg town, Scotland County.....	114	81	28.4	42	21.4	35	37.1	33	25	11	2.63	3.06
Eastover town, Cumberland County.....	1,476	1,042	36.9	788	32.4	197	49.7	434	364	154	2.40	2.86
East Rockingham CDP, Richmond County....	1,487	965	40.1	590	33.1	261	56.7	522	422	154	2.51	3.06
East Spencer town, Rowan County.....	633	378	47.1	120	28.3	212	62.3	255	219	88	2.42	3.14
Eden city, Rockingham County.....	6,645	4,100	41.5	2,517	33.2	1,238	55.6	2,545	2,234	998	2.29	2.89
Edenton town, Chowan County.....	2,075	1,274	42.3	696	28.6	505	61.4	801	714	312	2.29	2.91
Edneyville CDP, Henderson County.....	879	624	47.4	441	44.7	114	55.3	255	200	82	2.69	3.15
Efland CDP, Orange County.....	309	210	41.4	145	36.6	46	56.5	99	87	31	2.38	2.88
Elizabeth City city.....	6,982	4,286	44.9	2,373	34.9	1,577	59.8	2,696	2,291	942	2.38	3.00
Camden County (part).....	26	15	6.7	15	6.7	0	(X)	11	10	5	1.73	2.13
Pasquotank County (part).....	6,956	4,271	45.0	2,358	35.1	1,577	59.8	2,685	2,281	937	2.38	3.00
Elizabethtown town, Bladen County.....	1,586	876	39.7	479	31.3	337	50.4	710	669	278	2.09	2.83
Elkin town.....	1,680	1,032	44.0	773	40.1	173	59.0	648	584	315	2.32	2.98
Surry County (part).....	1,648	1,012	43.9	758	40.2	170	58.2	636	573	313	2.31	2.97
Wilkes County (part).....	32	20	50.0	15	33.3	3	100.0	12	11	2	2.50	3.15
Elk Park town, Avery County.....	207	122	42.6	84	40.5	26	53.8	85	76	25	2.18	2.83
Ellenboro town, Rutherford County.....	339	230	42.2	141	37.6	58	48.3	109	93	41	2.56	3.10
Ellerbe town, Richmond County.....	425	269	46.8	141	37.6	104	59.6	156	136	57	2.47	3.11
Elm City town, Wilson County.....	555	362	30.4	228	23.2	107	43.0	193	168	65	2.34	2.89
Elon town, Alamance County.....	2,794	1,357	37.2	1,152	35.4	146	47.3	1,437	805	542	2.35	2.84
Elrod CDP, Robeson County.....	160	107	38.3	66	34.8	33	36.4	53	43	18	2.61	3.21
Elroy CDP, Wayne County.....	1,596	1,077	38.2	729	32.2	239	54.8	519	433	130	2.42	2.90
Emerald Isle town, Carteret County.....	1,732	1,106	25.7	948	20.8	98	56.1	626	503	201	2.11	2.56
Enfield town, Halifax County.....	946	643	36.9	244	25.4	354	44.6	303	276	133	2.61	3.23
Engelhard CDP, Hyde County.....	163	121	37.2	70	37.1	38	36.8	42	34	14	2.73	3.17
Enochville CDP, Rowan County.....	1,161	840	36.2	645	34.6	134	41.0	321	270	140	2.52	2.94
Erwin town, Harnett County.....	1,811	1,214	41.1	860	38.7	273	48.4	597	511	276	2.43	2.97
Etowah CDP, Henderson County.....	3,020	2,166	29.8	1,857	25.8	217	52.5	854	718	374	2.30	2.69
Eureka town, Wayne County.....	93	56	26.8	41	22.0	13	46.2	37	36	19	2.05	2.64
Everetts town, Martin County.....	74	42	26.2	32	28.1	8	25.0	32	26	12	2.22	2.86

Table 8.

Households and Families: 2010—Con.

[For information on confidentiality protection, nonsampling error, and definitions, see Selected Appendixes at <www.census.gov/prod/cen2010/cph-1-a.pdf>]

State County Place	Total households	Family households						Nonfamily households			Average size	
		Total		Husband-wife family		Female householder, no husband present		Total	Householder living alone		House- holds	Families
		Number	Percent with own children under 18 years	Number	Percent with own children under 18 years	Number	Percent with own children under 18 years		Total	65 years and over		
PLACE—Con.												
Evergreen CDP, Columbus County.....	163	112	36.6	69	27.5	34	52.9	51	43	24	2.58	3.13
Fair Bluff town, Columbus County.....	433	250	30.0	149	21.5	78	46.2	183	169	87	2.18	2.93
Fairfield CDP, Hyde County.....	106	76	34.2	55	32.7	12	41.7	30	30	19	2.39	2.88
Fairfield Harbour CDP, Craven County.....	1,465	1,058	13.8	979	10.9	48	45.8	407	353	243	2.02	2.32
Fairmont town, Robeson County.....	1,136	676	44.2	323	27.2	327	60.2	460	428	211	2.34	2.99
Fairplains CDP, Wilkes County.....	870	553	40.9	383	32.6	119	57.1	317	259	120	2.40	2.99
Fairview CDP, Buncombe County.....	1,072	773	40.0	606	36.6	113	55.8	299	246	95	2.50	2.93
Fairview town, Union County.....	1,228	961	40.2	833	39.5	81	46.9	267	231	103	2.71	3.09
Faison town.....	365	234	52.6	153	51.6	50	54.0	131	114	35	2.59	3.27
Duplin County (part).....	365	234	52.6	153	51.6	50	54.0	131	114	35	2.59	3.27
Sampson County (part).....	0	0	(X)	0	(X)	0	(X)	0	0	0	0.00	0.00
Faith town, Rowan County.....	329	234	44.0	195	40.0	29	62.1	95	81	31	2.45	2.89
Falcon town.....	74	55	45.5	48	47.9	4	50.0	19	19	13	2.73	3.31
Cumberland County (part).....	74	55	45.5	48	47.9	4	50.0	19	19	13	2.73	3.31
Sampson County (part).....	0	0	(X)	0	(X)	0	(X)	0	0	0	0.00	0.00
Falkland town, Pitt County.....	35	25	40.0	17	47.1	7	28.6	10	6	2	2.74	3.20
Fallston town, Cleveland County.....	237	179	41.3	142	43.0	27	33.3	58	50	24	2.56	2.97
Farmville town, Pitt County.....	1,981	1,280	41.9	728	33.1	460	56.3	701	631	290	2.32	2.93
Fayetteville city, Cumberland County.....	78,274	51,163	49.4	32,345	42.6	15,282	63.9	27,111	22,489	5,661	2.45	3.02
Fearrington Village CDP, Chatham County...	1,373	788	4.9	749	3.5	31	29.0	585	542	432	1.68	2.12
Five Points CDP, Hoke County.....	244	194	43.3	153	41.8	29	41.4	50	42	14	2.82	3.13
Fiat Rock village, Henderson County.....	1,511	1,122	14.0	1,051	12.7	51	31.4	389	347	233	2.06	2.37
Fiat Rock CDP, Surry County.....	656	441	38.8	288	33.7	117	51.3	215	184	88	2.37	2.88
Fletcher town, Henderson County.....	3,008	1,970	44.9	1,571	43.0	283	52.3	1,038	857	265	2.36	2.91
Forest City town, Rutherford County.....	3,173	1,918	43.4	1,103	34.0	665	57.4	1,255	1,094	519	2.32	2.97
Forest Hills village, Jackson County.....	201	78	25.6	69	24.6	4	50.0	123	96	18	1.82	2.62
Forest Oaks CDP, Guilford County.....	1,509	1,225	37.1	1,077	35.3	99	49.5	284	241	117	2.58	2.87
Foscoe CDP, Watauga County.....	631	375	34.4	294	30.3	54	48.1	256	189	52	2.17	2.71
Fountain town, Pitt County.....	181	120	43.3	66	36.4	44	54.5	61	53	26	2.36	2.91
Four Oaks town, Johnston County.....	807	501	51.3	320	41.9	149	69.8	306	271	124	2.37	3.01
Foxfire village, Moore County.....	437	289	24.6	253	22.5	26	34.6	148	129	57	2.06	2.52
Franklin town, Macon County.....	1,736	974	40.3	654	32.7	242	58.7	762	669	339	2.20	2.88
Franklinton town, Franklin County.....	876	551	36.8	314	30.9	190	47.4	325	290	141	2.31	2.92
Franklinville town, Randolph County.....	388	304	52.6	182	44.5	91	63.7	84	67	19	3.00	3.28
Fremont town, Wayne County.....	544	318	34.9	165	26.7	124	43.5	226	182	91	2.26	2.92
Frisco CDP, Dare County.....	99	59	22.0	48	20.8	5	20.0	40	28	11	2.02	2.42
Fruitland CDP, Henderson County.....	869	570	39.1	442	34.6	83	61.4	299	255	106	2.30	2.82
Fuquay-Varina town, Wake County.....	6,692	4,857	55.3	3,780	53.1	856	65.2	1,835	1,542	688	2.67	3.17
Gamewell town, Caldwell County.....	1,616	1,179	37.0	867	33.2	218	45.9	437	388	157	2.51	2.91
Garland town, Sampson County.....	250	165	38.8	102	34.3	53	47.2	85	76	40	2.50	3.13
Garner town, Wake County.....	10,207	6,777	46.9	4,902	42.5	1,502	60.7	3,430	2,753	746	2.49	3.03
Garysburg town, Northampton County.....	461	278	34.2	115	24.3	144	43.8	183	166	71	2.29	2.97
Gaston town, Northampton County.....	465	304	39.1	160	28.1	118	55.9	161	137	58	2.33	2.80
Gastonia city, Gaston County.....	27,770	18,599	44.2	11,807	38.9	5,267	55.8	9,171	7,536	2,704	2.52	3.05
Gatesville town, Gates County.....	139	96	31.3	79	29.1	15	40.0	43	39	17	2.31	2.82
Germanton CDP.....	359	258	32.6	208	29.8	38	50.0	101	94	37	2.30	2.75
Forsyth County (part).....	231	166	34.3	131	30.5	27	51.9	65	60	29	2.27	2.69
Stokes County (part).....	128	92	29.3	77	28.6	11	45.5	36	34	8	2.36	2.85
Gerton CDP, Henderson County.....	130	69	36.2	50	30.0	14	57.1	61	54	17	1.95	2.67
Gibson town, Scotland County.....	219	137	52.6	64	37.5	62	69.4	82	73	29	2.47	3.19
Gibsonville town.....	2,584	1,804	47.3	1,327	44.4	384	55.2	780	647	229	2.47	2.95
Alamance County (part).....	1,232	891	47.8	690	44.5	162	60.5	341	281	94	2.55	2.99
Guilford County (part).....	1,352	913	46.9	637	44.3	222	51.4	439	366	135	2.41	2.92
Glen Alpine town, Burke County.....	614	435	41.1	343	35.0	70	64.3	179	156	79	2.47	2.94
Glen Raven CDP, Alamance County.....	1,038	779	43.8	559	39.7	157	56.1	259	222	91	2.64	3.06
Glenville CDP, Jackson County.....	60	32	15.6	32	15.6	0	(X)	28	22	5	1.83	2.28
Gloucester CDP, Carteret County.....	234	147	34.0	111	28.8	24	41.7	87	74	23	2.29	2.84
Godwin town, Cumberland County.....	54	42	38.1	32	37.5	8	25.0	12	12	3	2.57	2.95
Goldsboro city, Wayne County.....	14,965	8,984	43.9	5,168	35.1	3,249	57.7	5,981	5,314	2,082	2.27	2.95
Goldston town, Chatham County.....	121	76	35.5	60	38.3	15	26.7	45	41	16	2.21	2.82
Gorman CDP, Durham County.....	405	268	36.6	193	35.8	43	39.5	137	116	46	2.50	3.10
Graham city, Alamance County.....	5,801	3,766	46.7	2,416	39.5	1,035	60.9	2,035	1,757	653	2.40	2.97
Grandfather village, Avery County.....	15	9	0.0	8	0.0	1	0.0	6	6	5	1.67	2.11
Granite Falls town, Caldwell County.....	1,863	1,302	47.8	910	41.8	293	63.1	561	472	201	2.48	2.94
Granite Quarry town, Rowan County.....	1,149	856	45.2	645	42.5	138	53.6	293	242	103	2.55	2.93
Grantsboro town, Pamlico County.....	278	188	34.6	134	32.1	34	41.2	90	75	28	2.45	2.94
Greenevers town, Duplin County.....	242	165	46.7	85	34.1	68	66.2	77	73	34	2.56	3.07
Green Level town, Alamance County.....	779	557	45.4	307	41.4	189	48.7	222	195	70	2.70	3.19

Table 8.

Households and Families: 2010—Con.

[For information on confidentiality protection, nonsampling error, and definitions, see Selected Appendixes at <www.census.gov/prod/cen2010/cph-1-a.pdf>]

State County Place		Family households						Nonfamily households			Average size	
		Total		Husband-wife family		Female householder, no husband present			Householder living alone			
	Total households	Number	Percent with own children under 18 years	Number	Percent with own children under 18 years	Number	Percent with own children under 18 years	Total	Total	65 years and over	House- holds	Families
PLACE—Con.												
Greensboro city, Guilford County.....	111,731	63,244	48.1	39,643	42.3	18,462	60.9	48,487	37,761	10,072	2.31	3.00
Greenville city, Pitt County.....	36,071	16,685	48.7	9,762	41.4	5,594	62.7	19,386	13,193	2,349	2.18	2.90
Grifton town.....	1,040	713	44.5	432	37.3	233	56.2	327	276	143	2.51	3.02
Lenoir County (part).....	84	49	40.8	24	41.7	21	42.9	35	32	6	2.21	2.98
Pitt County (part).....	956	664	44.7	408	37.0	212	57.5	292	244	137	2.54	3.03
Grimesland town, Pitt County.....	163	106	40.6	76	38.2	25	48.0	57	49	28	2.71	3.43
Grover town, Cleveland County.....	265	186	44.1	134	43.3	40	47.5	79	56	19	2.67	3.11
Gulf CDP, Chatham County.....	61	44	29.5	27	33.3	9	11.1	17	17	9	2.36	2.77
Half Moon CDP, Onslow County.....	2,933	2,310	53.2	1,755	49.1	423	66.2	623	474	103	2.85	3.15
Halifax town, Halifax County.....	103	58	44.8	41	39.0	12	58.3	45	42	16	2.16	2.91
Hallsboro CDP, Columbus County.....	199	115	32.2	70	34.3	31	22.6	84	75	39	2.34	3.12
Hamilton town, Martin County.....	181	109	28.4	70	24.3	32	34.4	72	69	34	2.25	2.99
Hamlet city, Richmond County.....	2,561	1,702	46.6	992	37.8	565	63.2	859	761	344	2.49	3.05
Hampstead CDP, Pender County.....	1,608	1,208	40.6	1,015	37.4	131	59.5	400	330	148	2.54	2.91
Harkers Island CDP, Carteret County.....	529	396	20.2	335	17.6	43	37.2	133	113	58	2.27	2.60
Harmony town, Iredell County.....	206	145	44.8	112	38.4	20	55.0	61	53	26	2.58	3.08
Harrells town.....	82	49	36.7	36	33.3	10	30.0	33	28	13	2.46	3.20
Duplin County (part).....	8	5	40.0	4	50.0	1	0.0	3	3	2	2.88	3.60
Sampson County (part).....	74	44	36.4	32	31.3	9	33.3	30	25	11	2.42	3.16
Harrellsville town, Hertford County.....	46	28	35.7	24	37.5	4	25.0	18	17	7	2.30	3.07
Harrisburg town, Cabarrus County.....	4,003	3,174	56.0	2,723	55.9	327	59.0	829	670	236	2.87	3.27
Hassell town, Martin County.....	38	26	15.4	21	14.3	4	25.0	12	11	5	2.21	2.62
Hatteras CDP, Dare County.....	225	140	32.1	120	33.3	13	30.8	85	66	16	2.22	2.74
Havelock city, Craven County.....	6,409	5,073	57.7	3,852	52.8	957	75.7	1,336	1,070	199	2.76	3.08
Haw River town, Alamance County.....	921	625	44.0	432	38.7	148	54.7	296	253	94	2.49	3.02
Hayesville town, Clay County.....	147	84	48.8	57	43.9	19	68.4	63	59	28	2.05	2.73
Hays CDP, Wilkes County.....	719	536	39.9	413	38.5	86	54.7	183	168	80	2.57	2.99
Hemby Bridge town, Union County.....	562	427	39.1	343	39.4	58	34.5	135	119	45	2.70	3.13
Henderson city, Vance County.....	6,164	3,770	43.5	1,744	33.4	1,721	54.3	2,394	2,050	940	2.41	3.08
Hendersonville city, Henderson County.....	6,450	3,109	36.1	2,140	27.1	724	57.3	3,341	2,976	1,688	1.96	2.75
Henrietta CDP, Rutherford County.....	193	120	38.3	83	34.9	30	46.7	73	64	28	2.39	3.03
Hertford town, Perquimans County.....	875	553	42.0	297	32.0	226	53.1	322	290	136	2.38	3.01
Hickory city.....	16,614	9,952	46.1	6,803	41.1	2,393	59.2	6,662	5,593	1,967	2.33	3.00
Burke County (part).....	27	24	25.0	20	20.0	4	50.0	3	3	3	2.44	2.63
Caldwell County (part).....	8	4	75.0	4	75.0	0	(X)	4	3	0	2.25	3.00
Catawba County (part).....	16,579	9,924	46.1	6,779	41.1	2,389	59.2	6,655	5,587	1,964	2.33	3.00
Hiddenite CDP, Alexander County.....	230	145	37.2	113	38.9	21	28.6	85	77	37	2.33	2.97
Highlands town.....	461	273	21.2	231	16.9	24	41.7	188	171	97	2.00	2.54
Jackson County (part).....	2	2	0.0	1	0.0	1	0.0	0	0	0	2.00	2.00
Macon County (part).....	459	271	21.4	230	17.0	23	43.5	188	171	97	2.00	2.54
High Point city.....	40,912	26,371	48.3	17,268	42.9	7,211	61.3	14,541	12,175	3,958	2.46	3.07
Davidson County (part).....	2,166	1,430	59.0	1,018	52.4	336	76.8	736	589	118	2.45	3.02
Forsyth County (part).....	5	2	100.0	1	100.0	0	(X)	3	3	1	1.60	2.50
Guilford County (part).....	38,736	24,935	47.7	16,246	42.3	6,875	60.6	13,801	11,583	3,839	2.46	3.08
Randolph County (part).....	5	4	50.0	3	33.3	0	(X)	1	0	0	2.20	2.25
High Shoals town, Gaston County.....	269	194	44.3	122	35.2	60	63.3	75	60	14	2.59	2.94
Hightsville CDP, New Hanover County.....	152	85	42.4	61	36.1	17	64.7	67	47	15	2.28	2.87
Hildebran town, Burke County.....	806	558	36.6	405	33.3	102	46.1	248	204	90	2.51	2.98
Hillsborough town, Orange County.....	2,324	1,503	48.8	987	47.2	412	55.8	821	682	220	2.42	3.00
Hillsdale CDP, Davie County.....	402	271	46.1	202	40.6	52	67.3	131	112	30	2.24	2.73
Hobgood town, Halifax County.....	155	106	25.5	63	17.5	32	37.5	49	45	18	2.25	2.70
Hobucken CDP, Pamlico County.....	66	37	29.7	29	24.1	6	50.0	29	28	11	1.95	2.62
Hoffman town, Richmond County.....	212	145	46.2	81	38.3	51	52.9	67	50	20	2.75	3.28
Holden Beach town, Brunswick County.....	296	204	10.3	186	8.6	13	23.1	92	76	43	1.94	2.28
Hollister CDP, Halifax County.....	283	182	39.0	95	36.8	65	50.8	101	95	36	2.38	3.06
Holly Ridge town, Onslow County.....	584	353	39.7	265	33.2	77	59.7	231	177	46	2.17	2.67
Holly Springs town, Wake County.....	8,147	6,706	65.3	5,713	65.1	767	66.5	1,441	1,180	290	3.03	3.38
Hookerton town, Greene County.....	176	102	43.1	61	34.4	27	48.1	74	67	38	2.32	3.10
Hoopers Creek CDP, Henderson County.....	437	315	39.7	254	36.6	42	50.0	122	99	20	2.42	2.82
Hope Mills town, Cumberland County.....	5,621	4,093	58.0	2,614	52.4	1,219	68.6	1,528	1,271	344	2.68	3.14
Horse Shoe CDP, Henderson County.....	941	729	33.6	626	30.5	68	48.5	212	174	91	2.50	2.81
Hot Springs town, Madison County.....	256	147	44.2	94	33.0	36	66.7	109	99	50	2.11	2.79
Hudson town, Caldwell County.....	1,568	1,079	42.1	810	37.3	194	58.2	489	421	176	2.40	2.89
Huntersville town, Mecklenburg County.....	17,423	12,546	56.2	10,486	55.2	1,500	64.4	4,877	3,771	685	2.67	3.16
Icard CDP, Burke County.....	1,057	729	39.2	520	33.7	138	50.7	328	290	126	2.44	2.93
Indian Beach town, Carteret County.....	66	40	7.5	37	5.4	2	50.0	26	25	14	1.70	2.13
Indian Trail town, Union County.....	11,121	9,060	59.7	7,348	59.1	1,213	63.0	2,061	1,641	460	3.01	3.35
Ingold CDP, Sampson County.....	162	114	50.9	76	55.3	21	52.4	48	41	18	2.91	3.53

Table 8.

Households and Families: 2010—Con.

[For information on confidentiality protection, nonsampling error, and definitions, see Selected Appendixes at <www.census.gov/prod/cen2010/cph-1-a.pdf>]

State County Place	Total households	Family households						Nonfamily households			Average size	
		Total		Husband-wife family		Female householder, no husband present		Total	Householder living alone		House- holds	Families
		Number	Percent with own children under 18 years	Number	Percent with own children under 18 years	Number	Percent with own children under 18 years		Total	65 years and over		
PLACE—Con.												
Iron Station CDP, Lincoln County.....	309	229	36.2	169	30.2	40	55.0	80	67	21	2.44	2.79
Ivanhoe CDP, Sampson County.....	111	76	27.6	44	18.2	25	40.0	35	31	12	2.38	2.84
JAARS CDP, Union County.....	153	124	35.5	108	33.3	11	36.4	29	24	12	2.70	2.99
Jackson town, Northampton County.....	216	130	27.7	100	28.0	27	22.2	86	77	42	2.10	2.68
Jackson Heights CDP, Lenoir County.....	458	327	35.5	231	32.0	69	43.5	131	112	54	2.49	2.96
Jacksonville city, Onslow County.....	19,985	14,784	56.6	11,285	53.1	2,848	70.3	5,201	4,037	1,153	2.69	3.10
James City CDP, Craven County.....	2,367	1,624	41.8	1,210	37.4	303	57.8	743	616	234	2.42	2.89
Jamestown town, Guilford County.....	1,380	1,009	39.4	828	36.2	139	55.4	371	320	125	2.45	2.88
Jamesville town, Martin County.....	205	129	45.0	89	37.1	36	66.7	76	70	31	2.40	3.09
Jefferson town, Ashe County.....	656	380	40.5	243	28.8	104	63.5	276	243	127	2.12	2.69
Jonesville town, Yadkin County.....	1,030	627	40.4	401	29.2	173	59.0	403	364	160	2.22	2.83
Kannapolis city.....	16,375	11,181	47.4	7,499	42.2	2,789	59.3	5,194	4,311	1,690	2.58	3.10
Cabarrus County (part).....	12,765	8,802	47.2	6,020	42.5	2,155	58.5	3,963	3,342	1,299	2.59	3.11
Rowan County (part).....	3,610	2,379	47.9	1,479	41.4	634	62.1	1,231	969	391	2.57	3.09
Keener CDP, Sampson County.....	227	151	45.7	111	42.3	29	51.7	76	64	30	2.50	3.09
Kelford town, Bertie County.....	98	66	39.4	35	31.4	22	54.5	32	29	16	2.56	3.20
Kelly CDP, Bladen County.....	266	151	29.8	100	23.0	37	43.2	115	98	29	2.05	2.63
Kenansville town, Duplin County.....	410	203	36.0	130	30.0	58	50.0	207	198	71	1.90	2.70
Kenly town.....	569	333	40.5	200	34.5	113	48.7	236	210	102	2.35	3.09
Johnston County (part).....	495	290	40.3	181	35.4	90	46.7	205	183	96	2.38	3.11
Wilson County (part).....	74	43	41.9	19	26.3	23	56.5	31	27	6	2.20	2.95
Kernersville town.....	10,038	6,236	46.9	4,550	41.4	1,284	64.2	3,802	3,264	1,073	2.29	2.91
Forsyth County (part).....	10,020	6,221	46.9	4,535	41.3	1,284	64.2	3,799	3,261	1,072	2.29	2.91
Guilford County (part).....	18	15	66.7	15	66.7	0	(X)	3	3	1	2.89	3.27
Kill Devil Hills town, Dare County.....	2,813	1,603	45.5	1,193	41.2	262	58.4	1,210	798	199	2.37	2.89
King city.....	2,856	1,852	44.1	1,490	41.0	282	57.8	1,004	867	460	2.34	2.93
Forsyth County (part).....	235	181	55.8	155	54.2	19	68.4	54	44	5	2.63	3.03
Stokes County (part).....	2,621	1,671	42.8	1,335	39.5	263	57.0	950	823	455	2.32	2.92
Kings Grant CDP, New Hanover County.....	3,283	2,150	38.2	1,577	34.1	421	50.8	1,133	782	243	2.47	2.90
Kings Mountain city.....	4,122	2,713	42.3	1,755	36.8	756	53.2	1,409	1,257	561	2.44	3.02
Cleveland County (part).....	3,731	2,407	42.4	1,570	37.5	649	51.9	1,324	1,183	536	2.42	3.02
Gaston County (part).....	391	306	41.8	185	30.8	107	60.7	85	74	25	2.69	3.03
Kingstown town, Cleveland County.....	253	180	30.0	96	21.9	72	40.3	73	69	26	2.69	3.28
Kinston city, Lenoir County.....	9,365	5,494	41.2	2,765	28.6	2,333	56.5	3,871	3,527	1,510	2.23	2.91
Kittrell town, Vance County.....	71	45	40.0	32	40.6	7	28.6	26	23	13	2.38	3.04
Kitty Hawk town, Dare County.....	1,415	927	37.2	753	33.6	106	56.6	488	368	113	2.31	2.76
Knightdale town, Wake County.....	4,226	2,977	58.8	2,101	56.0	707	66.1	1,249	990	176	2.67	3.19
Kure Beach town, New Hanover County.....	934	637	24.8	542	21.0	71	52.1	297	240	92	2.15	2.56
La Grange town, Lenoir County.....	1,233	766	39.3	459	31.6	252	52.0	467	426	208	2.33	2.98
Lake Junaluska CDP, Haywood County.....	1,286	837	27.7	698	23.8	103	48.5	449	394	201	2.13	2.61
Lake Lure town, Rutherford County.....	606	401	13.7	363	10.5	26	46.2	205	174	93	1.97	2.35
Lake Norman of Catawba CDP, Catawba County.....	3,051	2,298	34.2	1,985	31.6	204	52.0	753	609	210	2.43	2.78
Lake Park village, Union County.....	1,196	913	53.5	732	51.9	142	57.7	283	234	95	2.77	3.21
Lake Royale CDP, Franklin County.....	1,066	762	33.7	642	29.4	86	61.6	304	248	76	2.35	2.77
Lake Santee/la town, Graham County.....	26	10	30.0	8	25.0	0	(X)	16	13	11	1.73	2.60
Lake Waccamaw town, Columbus County....	558	369	34.7	287	30.7	54	51.9	189	163	73	2.23	2.74
Landis town, Rowan County.....	1,267	846	40.5	657	35.9	139	56.8	421	352	168	2.45	3.01
Lansing town, Ashe County.....	70	41	41.5	28	35.7	8	75.0	29	25	9	2.26	2.88
Lasker town, Northampton County.....	55	36	41.7	30	33.3	5	80.0	19	19	10	2.22	2.75
Lattimore town, Cleveland County.....	133	91	48.4	71	49.3	11	54.5	42	34	20	2.68	3.27
Laurel Hill CDP, Scotland County.....	515	346	36.4	220	32.3	92	41.3	169	146	58	2.43	2.94
Laurel Park town, Henderson County.....	1,074	630	24.3	553	20.1	59	52.5	444	397	265	1.92	2.46
Laurinburg city, Scotland County.....	6,351	4,134	43.2	2,180	32.2	1,638	58.6	2,217	1,989	826	2.40	3.00
Lawndale town, Cleveland County.....	245	157	38.2	112	36.6	31	41.9	88	74	37	2.47	3.11
Leggett town, Edgecombe County.....	24	19	15.8	15	20.0	3	0.0	5	5	3	2.50	2.74
Leland town, Brunswick County.....	5,833	4,075	36.8	3,310	32.0	564	58.9	1,758	1,370	359	2.32	2.71
Lenoir city, Caldwell County.....	7,594	4,718	41.9	3,063	35.0	1,257	56.5	2,876	2,520	1,155	2.32	2.92
Lewiston Woodville town, Bertie County.....	220	137	43.1	69	34.8	59	55.9	83	76	24	2.50	3.23
Lewisville town, Forsyth County.....	4,936	3,742	44.5	3,163	42.1	425	57.2	1,194	1,043	429	2.56	2.98
Lexington city, Davidson County.....	7,376	4,581	45.1	2,744	38.8	1,418	55.7	2,795	2,409	1,026	2.44	3.08
Liberty town, Randolph County.....	1,091	698	43.3	460	40.9	182	47.8	393	359	198	2.42	3.09
Light Oak CDP, Cleveland County.....	281	191	24.1	106	17.0	62	38.7	90	79	33	2.46	3.01
Lilesville town, Anson County.....	210	148	38.5	94	34.0	41	46.3	62	57	28	2.55	3.01
Lillington town, Harnett County.....	981	531	42.9	292	34.6	205	53.2	450	391	151	2.12	2.88
Lincolnton city, Lincoln County.....	4,238	2,634	45.8	1,670	38.3	743	61.5	1,604	1,376	548	2.37	2.97
Linden town, Cumberland County.....	56	37	27.0	30	23.3	7	42.9	19	14	6	2.32	2.81
Littleton town, Halifax County.....	327	179	32.4	103	21.4	60	48.3	148	134	67	2.06	2.77

Table 8.
Households and Families: 2010—Con.

[For information on confidentiality protection, nonsampling error, and definitions, see Selected Appendixes at <www.census.gov/prod/cen2010/cph-1-a.pdf>]

State County Place	Total households	Family households						Nonfamily households			Average size	
		Total		Husband-wife family		Female householder, no husband present		Total	Householder living alone		House- holds	Families
		Number	Percent with own children under 18 years	Number	Percent with own children under 18 years	Number	Percent with own children under 18 years		Total	65 years and over		
PLACE—Con.												
Locust city.....	1,137	870	40.8	719	38.8	99	47.5	267	232	100	2.58	2.96
Cabarrus County (part).....	79	64	54.7	50	52.0	11	63.6	15	13	3	2.72	3.05
Stanly County (part).....	1,058	806	39.7	669	37.8	88	45.5	252	219	97	2.57	2.95
Long View town.....	2,067	1,272	40.1	813	34.6	318	54.1	795	664	267	2.36	2.95
Burke County (part).....	337	204	32.8	142	32.4	45	37.8	133	108	50	2.23	2.77
Catawba County (part).....	1,730	1,068	41.5	671	35.0	273	56.8	662	556	217	2.38	2.98
Louisburg town, Franklin County.....	1,197	654	42.0	342	33.6	247	54.7	543	482	256	2.17	2.94
Love Valley town, Iredell County.....	47	24	16.7	19	21.1	3	0.0	23	21	5	1.91	2.71
Lowell city, Gaston County.....	1,393	947	45.8	668	42.5	186	51.6	446	366	144	2.50	2.99
Lowesville CDP, Lincoln County.....	1,123	882	42.6	754	40.5	96	58.3	241	200	73	2.62	2.98
Lowgap CDP, Surry County.....	132	92	46.7	75	41.3	14	78.6	40	35	18	2.45	2.92
Lucama town, Wilson County.....	398	277	46.6	199	43.7	61	52.5	121	98	41	2.77	3.30
Lumber Bridge town, Robeson County.....	45	27	22.2	23	17.4	1	0.0	18	17	6	2.09	2.59
Lumberton city, Robeson County.....	8,084	5,145	46.5	2,682	35.9	2,022	62.2	2,939	2,559	976	2.44	3.03
McAdenville town, Gaston County.....	252	197	37.6	158	38.0	28	28.6	55	47	18	2.58	2.92
Macclesfield town, Edgecombe County.....	218	127	35.4	89	29.2	29	44.8	91	82	40	2.16	2.84
McDonald town, Robeson County.....	43	36	41.7	25	44.0	10	30.0	7	7	3	2.63	2.92
McFarlan town, Anson County.....	42	26	50.0	19	57.9	4	50.0	16	15	11	2.79	3.85
McLeansville CDP, Guilford County.....	438	300	32.7	236	28.8	42	42.9	138	117	58	2.33	2.72
Macon town, Warren County.....	52	38	28.9	29	20.7	7	57.1	14	12	9	2.29	2.68
Madison town, Rockingham County.....	1,002	600	35.2	396	28.8	159	50.9	402	360	154	2.24	2.92
Maggie Valley town, Haywood County.....	551	329	24.3	273	21.2	38	39.5	222	189	95	2.09	2.62
Magnolia town, Duplin County.....	340	237	55.3	138	55.1	67	56.7	103	93	46	2.74	3.31
Maiden town.....	1,248	865	43.1	612	38.7	172	55.2	383	322	140	2.50	2.97
Catawba County (part).....	1,247	865	43.1	612	38.7	172	55.2	382	322	140	2.50	2.97
Lincoln County (part).....	1	0	(X)	0	(X)	0	(X)	1	0	0	2.00	0.00
Mamers CDP, Harnett County.....	321	222	45.5	150	38.7	46	54.3	99	78	31	2.56	3.07
Manns Harbor CDP, Dare County.....	322	231	36.8	174	31.6	40	57.5	91	63	27	2.55	2.82
Manteo town, Dare County.....	681	373	46.4	264	39.0	85	67.1	308	266	100	2.11	2.77
Marble CDP, Cherokee County.....	132	97	40.2	70	32.9	20	65.0	35	34	17	2.43	2.84
Marietta town, Robeson County.....	65	52	30.8	33	24.2	14	50.0	13	12	2	2.69	3.06
Marion city, McDowell County.....	2,791	1,709	43.8	1,075	38.7	464	53.0	1,082	947	446	2.36	3.01
Mar-Mac CDP, Wayne County.....	1,456	998	41.0	693	34.5	225	58.7	458	387	136	2.48	2.96
Marshall town, Madison County.....	390	215	41.4	148	35.1	48	54.2	175	151	63	2.16	2.89
Marshallberg CDP, Carteret County.....	202	117	24.8	95	24.2	15	26.7	85	70	27	2.00	2.56
Mars Hill town, Madison County.....	538	312	35.9	228	30.3	66	57.6	226	182	72	2.14	2.70
Marshville town, Union County.....	809	581	49.6	340	46.2	196	52.6	228	184	80	2.83	3.34
Marvin village, Union County.....	1,553	1,463	71.8	1,388	71.7	48	72.9	90	74	27	3.59	3.73
Matthews town, Mecklenburg County.....	10,526	7,552	47.0	6,216	44.7	998	60.3	2,974	2,476	941	2.56	3.06
Maury CDP, Greene County.....	229	157	40.1	90	36.7	55	47.3	72	59	28	2.53	3.00
Maxton town.....	980	658	41.6	279	23.7	336	58.3	322	294	117	2.47	3.03
Robeson County (part).....	905	603	43.3	234	24.8	327	58.7	302	276	113	2.46	3.03
Scotland County (part).....	75	55	23.6	45	17.8	9	44.4	20	18	4	2.61	3.07
Mayodan town, Rockingham County.....	1,173	642	41.1	412	35.2	169	50.9	531	470	251	2.11	2.84
Maysville town, Jones County.....	409	269	41.3	164	40.2	78	42.3	140	120	41	2.48	3.00
Mebane city.....	4,716	3,154	51.1	2,174	45.9	801	64.4	1,562	1,300	382	2.41	2.95
Alamance County (part).....	3,956	2,658	51.2	1,820	46.4	684	63.6	1,298	1,083	339	2.42	2.95
Orange County (part).....	760	496	50.4	354	43.2	117	69.2	264	217	43	2.36	2.92
Mesic town, Pamlico County.....	92	62	24.2	49	22.4	10	40.0	30	25	12	2.39	2.89
Micro town, Johnston County.....	188	101	53.5	71	49.3	24	66.7	87	78	53	2.35	3.28
Middleburg town, Vance County.....	53	36	25.0	15	33.3	20	20.0	17	15	4	2.51	3.17
Middlesex town, Nash County.....	343	221	41.6	147	36.1	58	55.2	122	112	58	2.40	3.03
Midland town.....	1,192	890	39.4	719	36.7	118	52.5	302	253	97	2.58	2.98
Cabarrus County (part).....	1,192	890	39.4	719	36.7	118	52.5	302	253	97	2.58	2.98
Mecklenburg County (part).....	0	0	(X)	0	(X)	0	(X)	0	0	0	0.00	0.00
Midway town, Davidson County.....	1,863	1,395	38.1	1,088	33.9	213	54.0	468	403	163	2.51	2.90
Millers Creek CDP, Wilkes County.....	892	621	37.2	473	31.7	105	52.4	271	234	107	2.37	2.81
Millingport CDP, Stanly County.....	236	173	41.6	149	37.6	15	66.7	63	52	25	2.53	2.95
Mills River town, Henderson County.....	2,808	2,051	35.7	1,740	33.4	211	47.9	757	630	258	2.42	2.82
Milton town, Caswell County.....	78	48	39.6	29	31.0	14	57.1	30	28	14	2.13	2.69
Mineral Springs town, Union County.....	950	739	42.1	602	39.5	100	55.0	211	160	49	2.78	3.15
Minnesott Beach town, Pamlico County.....	211	147	18.4	134	14.9	9	55.6	64	57	35	2.09	2.47
Mint Hill town.....	8,528	6,585	40.7	5,454	38.2	776	54.4	1,943	1,645	670	2.65	3.03
Mecklenburg County (part).....	8,510	6,570	40.7	5,440	38.1	776	54.4	1,940	1,642	670	2.65	3.03
Union County (part).....	18	15	66.7	14	64.3	0	(X)	3	3	0	2.94	3.27

Table 8.

Households and Families: 2010—Con.

[For information on confidentiality protection, nonsampling error, and definitions, see Selected Appendixes at <www.census.gov/prod/cen2010/cph-1-a.pdf>]

State County Place	Total households	Family households						Nonfamily households			Average size	
		Total		Husband-wife family		Female householder, no husband present		Total	Householder living alone		House- holds	Families
		Number	Percent with own children under 18 years	Number	Percent with own children under 18 years	Number	Percent with own children under 18 years		Total	65 years and over		
PLACE—Con.												
Misenheimer village, Stanly County.....	111	63	38.1	50	32.0	6	66.7	48	40	13	2.09	2.68
Mocksville town, Davie County.....	1,976	1,297	48.9	884	42.8	325	63.7	679	601	271	2.48	3.02
Momeyer town, Nash County.....	101	60	31.7	45	31.1	11	27.3	41	36	19	2.22	2.90
Moncure CDP, Chatham County.....	294	190	36.8	135	35.6	38	36.8	104	85	27	2.42	3.04
Monroe city, Union County.....	11,120	7,878	51.5	5,232	48.9	1,936	58.7	3,242	2,640	1,086	2.92	3.42
Montreat town, Buncombe County.....	201	136	11.8	123	11.4	7	14.3	65	57	27	2.04	2.32
Mooresboro town, Cleveland County.....	128	88	38.6	57	33.3	23	47.8	40	37	17	2.43	2.95
Mooresville town, Iredell County.....	12,374	8,405	56.1	6,151	53.8	1,677	64.9	3,969	3,115	920	2.61	3.17
Moravian Falls CDP, Wilkes County.....	754	514	45.3	366	37.4	89	67.4	240	204	62	2.52	3.03
Morehead City town, Carteret County.....	4,114	2,194	42.2	1,489	34.5	537	63.1	1,920	1,632	692	2.06	2.74
Morganton city, Burke County.....	6,641	4,061	43.4	2,656	37.3	1,032	58.6	2,580	2,217	1,016	2.36	2.99
Morrisville town.....	7,641	4,752	59.6	3,844	58.8	678	64.9	2,889	2,290	189	2.43	3.11
Durham County (part).....	0	0	(X)	0	(X)	0	(X)	0	0	0	0.00	0.00
Wake County (part).....	7,641	4,752	59.6	3,844	58.8	678	64.9	2,889	2,290	189	2.43	3.11
Morven town, Anson County.....	207	133	33.1	61	24.6	61	42.6	74	66	26	2.47	3.09
Mountain Home CDP, Henderson County....	1,441	1,018	36.1	788	31.1	137	53.3	423	356	203	2.44	2.85
Mountain View CDP, Catawba County.....	1,363	1,023	38.3	800	34.3	141	49.6	340	280	99	2.60	3.00
Mount Airy city, Surry County.....	4,721	2,706	39.1	1,874	33.4	657	53.0	2,015	1,867	891	2.13	2.85
Mount Gilead town, Montgomery County.....	487	330	36.4	188	26.6	112	56.3	157	140	74	2.40	2.95
Mount Holly city, Gaston County.....	5,449	3,677	48.2	2,633	45.2	745	57.9	1,772	1,419	408	2.49	2.98
Mount Olive town.....	1,818	1,005	39.8	523	32.9	392	48.5	813	710	357	2.25	3.03
Duplin County (part).....	18	11	27.3	4	25.0	5	20.0	7	6	2	2.83	3.36
Wayne County (part).....	1,800	994	39.9	519	32.9	387	48.8	806	704	355	2.25	3.02
Mount Pleasant town, Cabarrus County.....	619	439	50.3	344	48.0	68	63.2	180	150	63	2.56	3.05
Moyock CDP, Currituck County.....	1,212	1,025	53.5	864	52.7	116	57.8	187	148	53	3.10	3.35
Mulberry CDP, Wilkes County.....	971	685	36.5	544	34.7	97	42.3	286	247	110	2.40	2.85
Murfreesboro town, Hertford County.....	986	605	37.0	369	25.2	206	57.8	381	325	153	2.17	2.74
Murphy town, Cherokee County.....	703	389	41.9	248	35.9	109	56.0	314	283	131	2.12	2.84
Murraysville CDP, New Hanover County.....	5,811	3,742	50.5	2,829	47.3	666	62.9	2,069	1,451	265	2.45	2.95
Myrtle Grove CDP, New Hanover County....	3,541	2,619	39.2	2,139	36.7	331	51.7	922	728	264	2.48	2.84
Nags Head town, Dare County.....	1,223	741	36.0	602	30.1	88	63.6	482	355	107	2.19	2.65
Nashville town, Nash County.....	2,207	1,438	44.3	945	40.8	402	51.0	769	673	291	2.37	2.97
Navassa town, Brunswick County.....	570	392	44.1	229	39.3	111	52.3	178	146	48	2.64	3.16
Neuse Forest CDP, Craven County.....	772	619	39.3	543	35.7	59	61.0	153	134	50	2.60	2.92
New Bern city, Craven County.....	12,770	7,713	41.3	5,205	34.3	2,048	57.9	5,057	4,388	1,681	2.25	2.88
Newland town, Avery County.....	310	178	38.8	121	36.4	43	41.9	132	119	52	2.15	2.84
New London town, Stanly County.....	233	169	42.0	137	36.5	25	64.0	64	56	27	2.58	3.06
Newport town, Carteret County.....	1,563	1,011	46.1	743	42.0	213	56.8	552	485	187	2.38	2.96
Newton city, Catawba County.....	5,105	3,279	44.9	2,164	39.0	838	58.1	1,826	1,543	681	2.45	3.03
Newton Grove town, Sampson County.....	227	144	38.9	110	35.5	27	55.6	83	71	39	2.34	2.97
Norlina town, Warren County.....	471	283	43.5	149	33.6	107	52.3	188	163	85	2.36	3.04
Norman town, Richmond County.....	54	33	42.4	21	33.3	8	75.0	21	20	9	2.56	3.30
Northchase CDP, New Hanover County.....	1,554	958	49.0	650	42.2	236	63.1	596	436	98	2.33	2.89
Northlakes CDP, Caldwell County.....	603	485	38.8	440	38.2	36	41.7	118	92	37	2.54	2.82
North Topsail Beach town, Onslow County...	400	211	19.0	188	17.6	12	16.7	189	152	39	1.86	2.38
Northwest city, Brunswick County.....	288	203	35.5	123	32.5	57	42.1	85	74	25	2.55	3.05
North Wilkesboro town, Wilkes County.....	1,686	927	44.8	597	38.7	249	58.2	759	676	270	2.25	3.07
Norwood town, Stanly County.....	960	649	38.1	433	32.6	150	49.3	311	269	114	2.47	3.00
Oakboro town, Stanly County.....	712	538	45.0	398	42.7	98	51.0	174	158	75	2.61	3.02
Oak City town, Martin County.....	146	86	29.1	56	32.1	22	31.8	60	56	37	2.17	2.91
Oak Island town, Brunswick County.....	3,223	2,055	23.3	1,684	18.3	247	46.2	1,168	942	405	2.10	2.55
Oak Ridge town, Guilford County.....	2,106	1,832	51.2	1,638	50.9	119	53.8	274	239	82	2.94	3.18
Ocean Isle Beach town, Brunswick County...	279	196	14.8	181	11.6	6	66.7	83	78	34	1.97	2.34
Ocracoke CDP, Hyde County.....	420	239	43.9	183	38.8	36	69.4	181	139	51	2.25	2.80
Ogden CDP, New Hanover County.....	2,642	1,907	46.4	1,652	45.6	180	52.8	735	563	201	2.56	3.01
Old Fort town, McDowell County.....	421	254	37.4	159	32.1	72	37.5	167	146	71	2.16	2.76
Old Hundred CDP, Scotland County.....	99	73	50.7	37	43.2	28	60.7	26	15	6	2.90	3.30
Oriental town, Pamlico County.....	477	293	14.0	256	11.7	23	34.8	184	156	89	1.89	2.32
Orrum town, Robeson County.....	39	24	37.5	17	35.3	4	50.0	15	15	10	2.33	3.04
Ossipee town, Alamance County.....	216	150	42.7	100	40.0	37	51.4	66	51	14	2.51	2.99
Oxford city, Granville County.....	3,410	2,133	42.1	1,193	33.6	814	55.5	1,277	1,141	549	2.36	2.98
Pantego town, Beaufort County.....	72	45	42.2	35	45.7	8	37.5	27	25	10	2.49	3.27
Parkton town, Robeson County.....	170	119	34.5	90	30.0	20	45.0	51	37	20	2.56	2.93
Parmele town, Martin County.....	116	74	27.0	40	25.0	30	26.7	42	40	20	2.40	3.09
Patterson Springs town, Cleveland County...	249	164	47.6	114	43.9	32	56.3	85	74	23	2.50	3.10
Peachland town, Anson County.....	181	121	35.5	71	32.4	34	50.0	60	51	22	2.41	2.94
Peletier town, Carteret County.....	285	179	38.0	126	31.0	27	59.3	106	93	29	2.26	2.81
Pembroke town, Robeson County.....	1,132	605	52.6	251	42.6	305	60.0	527	348	120	2.52	3.16
Pikeville town, Wayne County.....	299	178	42.7	131	40.5	35	54.3	121	112	43	2.27	3.02
Pilot Mountain town, Surry County.....	669	402	44.8	260	38.5	109	61.5	267	236	94	2.21	2.85
Pinebluff town, Moore County.....	531	369	48.0	275	44.0	68	58.8	162	134	43	2.52	2.99

Table 8.

Households and Families: 2010—Con.

[For information on confidentiality protection, nonsampling error, and definitions, see Selected Appendixes at <www.census.gov/prod/cen2010/cph-1-a.pdf>]

State County Place	Total households	Family households						Nonfamily households			Average size	
		Total		Husband-wife family		Female householder, no husband present		Total	Householder living alone		House- holds	Families
		Number	Percent with own children under 18 years	Number	Percent with own children under 18 years	Number	Percent with own children under 18 years		Total	65 years and over		
PLACE—Con.												
Pinehurst village, Moore County.....	6,047	4,170	26.3	3,750	23.4	335	55.2	1,877	1,665	1,018	2.13	2.55
Pine Knoll Shores town, Carteret County.....	653	466	14.2	437	13.0	21	23.8	187	163	101	2.04	2.37
Pine Level town, Johnston County.....	698	463	49.9	325	44.9	102	63.7	235	211	90	2.43	3.01
Pinetops town, Edgecombe County.....	570	397	35.5	190	21.1	173	54.3	173	161	63	2.41	2.92
Pinetown CDP, Beaufort County.....	66	38	44.7	29	37.9	6	66.7	28	24	8	2.35	3.21
Pineville town, Mecklenburg County.....	3,688	1,599	50.0	873	40.0	548	65.0	2,089	1,792	631	1.97	2.86
Piney Green CDP, Onslow County.....	4,846	3,607	52.0	2,643	48.1	745	63.1	1,239	907	181	2.74	3.11
Pink Hill town, Lenoir County.....	212	145	42.8	88	33.0	43	62.8	67	57	28	2.60	3.15
Pinnacle CDP, Stokes County.....	344	264	35.6	204	32.4	42	42.9	80	66	24	2.55	2.91
Pittsboro town, Chatham County.....	1,480	936	45.5	674	42.4	211	55.9	544	461	203	2.28	2.87
Plain View CDP, Sampson County.....	762	531	45.2	399	42.4	102	56.9	231	193	98	2.57	3.07
Pleasant Garden town, Guilford County.....	1,690	1,268	36.9	1,044	34.6	148	49.3	422	361	170	2.58	2.99
Pleasant Hill CDP, Wilkes County.....	375	253	35.6	196	29.1	43	53.5	122	105	46	2.34	2.84
Plymouth town, Washington County.....	1,594	1,035	42.6	512	27.0	473	60.7	559	513	225	2.35	2.96
Polkton town, Anson County.....	441	290	43.8	132	30.3	121	56.2	151	131	48	2.69	3.25
Polkville city, Cleveland County.....	231	157	32.5	115	27.0	30	50.0	74	66	23	2.36	2.86
Pollocksville town, Jones County.....	139	93	34.4	62	25.8	25	52.0	46	42	27	2.24	2.78
Porters Neck CDP, New Hanover County.....	2,512	1,837	34.5	1,693	32.8	106	57.5	675	573	320	2.34	2.75
Potters Hill CDP, Duplin County.....	206	141	34.8	121	33.1	11	45.5	65	61	27	2.33	2.87
Powellsville town, Bertie County.....	131	81	30.9	41	22.0	30	43.3	50	48	23	2.11	2.69
Princeton town, Johnston County.....	502	320	45.6	209	42.6	93	55.9	182	159	77	2.38	3.00
Princeville town, Edgecombe County.....	775	544	39.0	217	28.6	288	47.2	231	205	76	2.69	3.25
Proctorville town, Robeson County.....	49	36	25.0	26	19.2	8	37.5	13	12	4	2.39	2.86
Prospect CDP, Robeson County.....	345	271	44.3	174	46.0	75	45.3	74	66	27	2.84	3.24
Pumpkin Center CDP, Onslow County.....	794	625	43.7	491	42.0	101	54.5	169	126	52	2.80	3.11
Raeform city, Hoke County.....	1,810	1,135	42.9	655	35.6	404	55.4	675	586	252	2.38	3.01
Raemon CDP, Robeson County.....	103	73	42.5	47	42.6	18	27.8	30	27	11	2.74	3.30
Raleigh city.....	162,999	91,186	51.8	62,611	47.9	22,073	63.8	71,813	53,520	10,510	2.36	3.06
Durham County (part).....	476	286	50.0	224	49.6	44	54.5	190	159	22	2.24	2.86
Wake County (part).....	162,523	90,900	51.8	62,387	47.9	22,029	63.8	71,623	53,361	10,488	2.36	3.06
Ramseur town, Randolph County.....	640	420	43.3	268	34.3	119	58.8	220	194	82	2.49	3.06
Randleman city, Randolph County.....	1,739	1,117	50.2	740	41.6	275	65.8	622	535	190	2.37	2.93
Ranlo town, Gaston County.....	1,263	955	45.9	677	43.1	203	52.2	308	256	87	2.71	3.06
Raynham town, Robeson County.....	28	20	50.0	15	53.3	3	33.3	8	8	3	2.57	3.20
Red Cross town, Stanly County.....	319	222	33.3	184	31.0	24	37.5	97	90	40	2.33	2.85
Red Oak town, Nash County.....	1,270	1,043	43.3	899	41.7	107	49.5	227	201	88	2.70	3.00
Red Springs town.....	1,397	864	39.7	455	33.6	331	50.2	533	484	247	2.42	3.15
Hoke County (part).....	0	0	(X)	0	(X)	0	(X)	0	0	0	0.00	0.00
Robeson County (part).....	1,397	864	39.7	455	33.6	331	50.2	533	484	247	2.42	3.15
Reidsville city, Rockingham County.....	6,262	3,801	41.1	2,219	33.5	1,310	52.7	2,461	2,185	904	2.27	2.91
Rennert town, Robeson County.....	122	91	44.0	49	49.0	25	40.0	31	22	7	3.14	3.49
Rex CDP, Robeson County.....	30	19	26.3	14	7.1	4	75.0	11	11	0	1.83	2.32
Rhodiss town.....	414	288	34.4	193	30.1	67	35.8	126	101	43	2.58	3.02
Burke County (part).....	272	195	33.3	132	28.8	43	30.2	77	69	32	2.57	3.01
Caldwell County (part).....	142	93	36.6	61	32.8	24	45.8	49	32	11	2.61	3.03
Richfield town, Stanly County.....	227	172	43.0	133	42.1	30	33.3	55	47	16	2.70	3.10
Richlands town, Onslow County.....	599	399	54.6	281	51.6	92	60.9	200	175	67	2.54	3.17
Rich Square town, Northampton County.....	397	237	29.5	151	21.2	64	45.3	160	143	87	2.25	2.95
Riegelwood CDP, Columbus County.....	237	172	40.1	131	33.6	30	63.3	65	60	33	2.44	2.88
River Bend town, Craven County.....	1,414	938	22.8	822	18.7	94	51.1	476	415	263	2.08	2.53
River Road CDP, Beaufort County.....	1,789	1,229	41.8	905	36.4	225	59.1	560	470	197	2.45	2.92
Roanoke Rapids city, Halifax County.....	6,437	4,180	47.6	2,570	39.7	1,266	61.8	2,257	1,974	832	2.42	3.01
Robbins town, Moore County.....	378	260	51.5	192	50.0	52	59.6	118	102	60	2.87	3.53
Robbinsville town, Graham County.....	283	157	39.5	94	41.5	44	34.1	126	117	67	2.17	2.94
Robersonville town, Martin County.....	677	412	28.2	240	23.3	140	37.1	265	248	117	2.20	2.86
Rockfish CDP, Hoke County.....	1,193	930	57.7	702	53.0	177	75.1	263	209	37	2.76	3.12
Rockingham city, Richmond County.....	4,042	2,487	45.4	1,424	35.2	862	62.4	1,555	1,399	553	2.30	2.94
Rockwell town, Rowan County.....	848	574	45.6	433	41.6	103	55.3	274	229	124	2.49	3.01
Rocky Mount city.....	23,097	14,639	43.1	8,242	34.9	5,286	55.6	8,458	7,253	2,679	2.42	3.04
Edgecombe County (part).....	6,594	4,290	41.3	1,829	28.7	2,077	52.5	2,304	1,953	772	2.56	3.18
Nash County (part).....	16,503	10,349	43.9	6,413	36.7	3,209	57.5	6,154	5,300	1,907	2.36	2.98
Rocky Point CDP, Pender County.....	540	397	48.9	274	46.7	75	57.3	143	115	48	2.97	3.38
Rodanthe CDP, Dare County.....	118	73	37.0	47	31.9	19	31.6	45	33	14	2.21	2.60
Rolesville town, Wake County.....	1,236	1,058	61.9	919	62.4	97	53.6	178	144	46	3.06	3.32
Ronda town, Wilkes County.....	173	116	36.2	94	30.9	15	60.0	57	43	20	2.41	2.91
Roper town, Washington County.....	265	140	47.9	59	30.5	72	59.7	125	99	43	2.31	3.16
Roseboro town, Sampson County.....	512	319	40.4	183	26.8	115	63.5	193	184	98	2.26	2.90
Rose Hill town, Duplin County.....	660	433	43.0	294	39.8	112	51.8	227	202	91	2.46	3.07

Table 8.
Households and Families: 2010—Con.

[For information on confidentiality protection, nonsampling error, and definitions, see Selected Appendixes at <www.census.gov/prod/cen2010/cph-1-a.pdf>]

State County Place	Total households	Family households						Nonfamily households			Average size	
		Total		Husband-wife family		Female householder, no husband present		Total	Householder living alone		House- holds	Families
		Number	Percent with own children under 18 years	Number	Percent with own children under 18 years	Number	Percent with own children under 18 years		Total	65 years and over		
PLACE—Con.												
Rosman town, Transylvania County.....	230	150	44.7	94	38.3	44	56.8	80	63	35	2.50	3.06
Rougemont CDP.....	412	311	28.6	255	25.9	34	38.2	101	79	25	2.37	2.68
Durham County (part).....	342	270	28.5	222	26.6	31	38.7	72	59	19	2.43	2.69
Person County (part).....	70	41	29.3	33	21.2	3	33.3	29	20	6	2.10	2.61
Rowland town, Robeson County.....	463	281	31.0	130	22.3	122	41.0	182	167	81	2.24	2.90
Roxboro city, Person County.....	3,479	1,979	44.2	969	35.5	823	55.4	1,500	1,287	561	2.29	2.99
Roxobel town, Bertie County.....	111	64	31.3	46	23.9	11	63.6	47	42	21	2.16	2.86
Royal Pines CDP, Buncombe County.....	1,756	1,282	36.2	1,043	32.0	182	50.0	474	389	144	2.43	2.82
Ruffin CDP, Rockingham County.....	162	95	41.1	63	31.7	27	59.3	67	53	24	2.27	2.92
Rural Hall town, Forsyth County.....	1,249	801	43.7	558	36.7	176	59.7	448	377	144	2.35	2.91
Ruth town, Rutherford County.....	177	113	35.4	76	35.5	23	34.8	64	48	24	2.49	2.98
Rutherford College town, Burke County.....	575	368	38.9	292	36.3	49	46.9	207	185	83	2.33	2.92
Rutherfordton town, Rutherford County.....	1,730	1,075	41.3	754	35.3	255	54.9	655	596	287	2.26	2.86
St. Helena village, Pender County.....	157	114	41.2	93	38.7	16	50.0	43	42	10	2.48	3.00
St. James town, Brunswick County.....	1,575	1,386	2.8	1,360	2.2	21	38.1	189	164	94	2.01	2.12
St. Pauls town, Robeson County.....	798	534	41.8	320	34.4	157	57.3	264	233	90	2.55	3.06
St. Stephens CDP, Catawba County.....	3,329	2,456	41.0	1,902	37.5	377	54.4	873	748	345	2.61	3.04
Salem CDP, Burke County.....	947	637	34.9	473	31.5	111	43.2	310	268	127	2.34	2.83
Salemburg town, Sampson County.....	208	119	32.8	93	28.0	21	52.4	89	81	40	2.05	2.75
Salisbury city, Rowan County.....	12,567	7,703	45.6	4,578	37.3	2,471	60.1	4,864	4,097	1,655	2.38	3.02
Saluda city.....	310	184	29.9	142	22.5	29	58.6	126	110	52	2.01	2.55
Henderson County (part).....	6	5	20.0	4	25.0	1	0.0	1	1	1	2.00	2.20
Polk County (part).....	304	179	30.2	138	22.5	28	60.7	125	109	51	2.01	2.56
Salvo CDP, Dare County.....	106	63	22.2	58	20.7	5	40.0	43	28	10	2.16	2.59
Sandy Creek town, Brunswick County.....	92	70	42.9	59	42.4	8	62.5	22	17	6	2.83	3.26
Sandyfield town, Columbus County.....	164	115	46.1	66	43.9	36	44.4	49	44	16	2.73	3.26
Sanford city, Lee County.....	10,458	7,000	51.6	4,352	46.9	2,017	62.0	3,458	2,998	1,049	2.60	3.19
Saratoga town, Wilson County.....	166	113	34.5	67	25.4	34	50.0	53	48	30	2.46	2.96
Sawmills town, Caldwell County.....	2,068	1,514	41.4	1,116	36.4	258	55.8	554	446	150	2.53	2.91
Saxapahaw CDP, Alamance County.....	691	449	41.2	341	37.2	82	53.7	242	190	43	2.38	2.91
Scotch Meadows CDP, Scotland County.....	195	179	40.2	171	38.6	5	80.0	16	13	9	2.97	3.08
Scotland Neck town, Halifax County.....	901	502	32.7	238	23.5	207	43.0	399	366	169	2.22	3.00
Seaboard town, Northampton County.....	300	166	34.9	89	21.3	71	49.3	134	116	53	2.11	2.84
Sea Breeze CDP, New Hanover County.....	838	611	21.8	516	20.2	73	28.8	227	169	74	2.35	2.69
Seagrove town, Randolph County.....	97	68	30.9	48	22.9	17	52.9	29	25	9	2.35	2.78
Sedalia town, Guilford County.....	249	182	28.0	127	28.3	44	31.8	67	55	24	2.48	2.87
Selma town, Johnston County.....	2,215	1,444	51.5	735	45.4	553	59.3	771	633	245	2.74	3.34
Seven Devils town.....	93	51	31.4	44	29.5	5	20.0	42	29	8	2.06	2.63
Avery County (part).....	15	8	0.0	8	0.0	0	(X)	7	4	3	1.87	2.13
Watauga County (part).....	78	43	37.2	36	36.1	5	20.0	35	25	5	2.10	2.72
Seven Lakes CDP, Moore County.....	2,089	1,667	27.7	1,507	25.2	116	50.9	422	371	253	2.34	2.63
Seven Springs town, Wayne County.....	55	28	25.0	20	15.0	6	33.3	27	25	12	1.95	2.68
Severn town, Northampton County.....	126	85	17.6	52	19.2	29	6.9	41	38	26	2.19	2.66
Shallotte town, Brunswick County.....	1,583	985	37.3	736	29.2	191	64.9	598	502	229	2.24	2.78
Shannon CDP, Robeson County.....	86	62	51.6	37	43.2	13	53.8	24	20	12	3.06	3.52
Sharpsburg town.....	826	556	45.3	283	38.5	221	52.9	270	229	58	2.45	2.96
Edgecombe County (part).....	71	52	42.3	34	38.2	15	53.3	19	13	4	2.94	3.40
Nash County (part).....	541	344	44.5	201	37.8	114	54.4	197	168	46	2.31	2.87
Wilson County (part).....	214	160	48.1	48	41.7	92	51.1	54	48	8	2.63	3.03
Shelby city, Cleveland County.....	8,570	5,251	39.6	3,094	30.0	1,768	55.9	3,319	2,923	1,292	2.32	2.96
Siler City town, Chatham County.....	2,603	1,802	55.6	1,122	51.9	479	64.7	801	657	288	2.94	3.50
Silver City CDP, Hoke County.....	351	240	27.1	103	24.3	110	33.6	111	96	38	2.51	3.10
Silver Lake CDP, New Hanover County.....	2,114	1,509	49.6	1,062	45.8	333	59.8	605	434	120	2.65	3.05
Simpson village, Pitt County.....	183	118	39.0	81	37.0	28	50.0	65	54	24	2.27	2.80
Sims town, Wilson County.....	113	85	57.6	64	50.0	18	77.8	28	25	7	2.50	2.88
Skippers Corner CDP, New Hanover County	868	631	40.1	493	38.3	98	50.0	237	173	44	2.57	2.94
Smithfield town, Johnston County.....	4,363	2,632	42.3	1,665	36.7	720	54.2	1,731	1,544	758	2.35	3.03
Sneads Ferry CDP, Onslow County.....	1,166	738	37.9	606	34.7	86	55.8	428	344	127	2.27	2.80
Snow Hill town, Greene County.....	714	396	37.6	229	30.6	136	45.6	318	293	135	2.21	2.99
Southern Pines town, Moore County.....	5,866	3,304	37.2	2,382	29.3	765	61.3	2,562	2,309	1,258	2.07	2.75
Southern Shores town, Dare County.....	1,159	880	27.4	788	24.9	64	53.1	279	221	128	2.34	2.64
South Henderson CDP, Vance County.....	451	325	38.5	162	34.6	124	46.8	126	101	45	2.62	3.06
South Mills CDP, Camden County.....	171	126	37.3	84	33.3	29	51.7	45	40	20	2.65	3.06
Southmont CDP, Davidson County.....	593	446	35.7	364	31.3	58	50.0	147	120	49	2.48	2.83
Southport city, Brunswick County.....	1,294	788	24.2	608	18.3	132	49.2	506	450	219	2.04	2.58
South Rosemary CDP, Halifax County.....	1,199	765	37.1	451	26.4	247	54.3	434	371	130	2.37	2.96
South Weldon CDP, Halifax County.....	241	172	55.2	53	32.1	102	69.6	69	56	17	2.93	3.44
Sparta town, Alleghany County.....	783	428	43.9	265	29.8	130	70.0	355	318	172	2.13	2.81

Table 8.

Households and Families: 2010—Con.

[For information on confidentiality protection, nonsampling error, and definitions, see Selected Appendixes at <www.census.gov/prod/cen2010/cph-1-a.pdf>]

State County Place	Total households	Family households						Nonfamily households			Average size	
		Total		Husband-wife family		Female householder, no husband present		Total	Householder living alone		House- holds	Families
		Number	Percent with own children under 18 years	Number	Percent with own children under 18 years	Number	Percent with own children under 18 years		Total	65 years and over		
PLACE—Con.												
Speed town, Edgecombe County.....	35	17	35.3	13	38.5	4	25.0	18	15	8	2.29	3.18
Spencer town, Rowan County.....	1,234	818	41.9	520	35.2	246	54.1	416	350	115	2.56	3.15
Spencer Mountain town, Gaston County.....	8	8	50.0	5	40.0	1	100.0	0	0	0	4.63	4.50
Spindale town, Rutherford County.....	1,740	1,071	41.0	641	36.0	337	48.7	669	577	213	2.32	2.93
Spivey's Corner CDP, Sampson County.....	178	130	51.5	101	54.5	24	45.8	48	40	21	2.84	3.33
Spring Hope town, Nash County.....	642	330	37.3	195	32.3	113	43.4	312	286	143	2.06	2.87
Spring Lake town, Cumberland County.....	4,202	2,880	62.3	1,879	59.3	788	71.3	1,322	1,073	169	2.65	3.21
Spruce Pine town, Mitchell County.....	868	556	41.9	375	38.9	131	47.3	312	283	131	2.37	3.01
Staley town, Randolph County.....	150	112	41.1	72	30.6	25	56.0	38	33	16	2.62	3.04
Stallings town.....	5,096	3,977	49.9	3,347	48.2	448	58.9	1,119	915	301	2.71	3.09
Mecklenburg County (part).....	123	109	70.6	101	69.3	4	100.0	14	10	1	3.24	3.47
Union County (part).....	4,973	3,868	49.3	3,246	47.5	444	58.6	1,105	905	300	2.70	3.07
Stanfield town, Stanly County.....	539	422	46.7	344	45.1	48	45.8	117	92	47	2.76	3.11
Stanley town, Gaston County.....	1,364	974	44.4	687	40.3	217	55.3	390	329	119	2.52	2.98
Stantonsburg town, Wilson County.....	336	216	33.3	139	25.9	59	47.5	120	109	53	2.30	2.88
Star town, Montgomery County.....	361	205	50.2	156	45.5	39	69.2	156	143	62	2.38	3.28
Statesville city, Iredell County.....	9,965	6,222	44.6	3,715	36.1	1,992	59.8	3,743	3,206	1,301	2.38	3.00
Stedman town, Cumberland County.....	404	299	47.2	226	45.6	51	56.9	105	96	29	2.54	2.98
Stern town, Granville County.....	194	127	47.2	98	45.9	20	50.0	67	53	14	2.39	2.98
Stokes CDP, Pitt County.....	161	108	39.8	82	40.2	20	45.0	53	46	20	2.34	2.91
Stokesdale town, Guilford County.....	1,823	1,436	50.6	1,245	49.6	134	55.2	387	335	149	2.73	3.11
Stoneville town, Rockingham County.....	464	299	37.1	207	32.9	71	45.1	165	151	83	2.28	2.90
Stonewall town, Pamlico County.....	117	76	39.5	55	32.7	18	55.6	41	36	21	2.40	2.97
Stony Point CDP.....	516	347	42.4	251	37.5	70	57.1	169	144	71	2.55	3.13
Alexander County (part).....	454	306	44.4	218	39.0	65	58.5	148	128	67	2.56	3.13
Iredell County (part).....	62	41	26.8	33	27.3	5	40.0	21	16	4	2.52	3.07
Stovall town, Granville County.....	170	114	37.7	70	31.4	37	43.2	56	52	30	2.46	3.03
Sugar Mountain village, Avery County.....	94	52	36.5	42	28.6	4	50.0	42	31	11	2.11	2.58
Summerfield town, Guilford County.....	3,543	2,979	50.6	2,630	50.3	245	51.4	564	462	174	2.89	3.17
Sunbury CDP, Gates County.....	129	86	39.5	71	29.6	10	100.0	43	35	14	2.24	2.69
Sunset Beach town, Brunswick County.....	1,871	1,314	8.8	1,234	6.6	61	37.7	557	496	271	1.91	2.23
Surf City town.....	850	506	26.5	426	23.9	45	37.8	344	226	67	2.18	2.59
Onslow County (part).....	142	87	16.1	76	10.5	7	57.1	55	35	10	2.06	2.32
Pender County (part).....	708	419	28.6	350	26.9	38	34.2	289	191	57	2.20	2.64
Swannanoa CDP, Buncombe County.....	1,757	1,133	41.4	793	37.5	224	51.3	624	503	176	2.44	2.95
Swan Quarter CDP, Hyde County.....	151	93	32.3	62	17.7	22	63.6	58	50	23	2.15	2.59
Swansboro town, Onslow County.....	1,157	758	45.4	567	38.1	158	71.5	399	340	145	2.30	2.82
Sweptonsville town, Alamance County.....	469	342	37.1	274	34.3	46	50.0	127	99	43	2.46	2.85
Sylvia town, Jackson County.....	1,138	601	43.1	399	37.6	147	57.1	537	426	151	2.17	2.85
Tabor City town, Columbus County.....	1,095	627	40.2	367	31.9	193	55.4	468	421	216	2.24	2.99
Tarboro town, Edgecombe County.....	4,565	2,958	40.6	1,758	31.0	1,008	58.3	1,607	1,436	686	2.35	2.94
Tar Heel town, Bladen County.....	60	34	23.5	28	25.0	4	25.0	26	24	9	1.95	2.62
Taylorsville town, Alexander County.....	874	468	45.5	284	38.0	134	61.2	406	340	174	2.19	2.93
Taylor town, Moore County.....	303	202	35.6	113	30.1	68	47.1	101	93	39	2.38	2.98
Teachey town, Duplin County.....	144	104	49.0	63	46.0	32	62.5	40	36	16	2.61	3.07
Thomasville city.....	10,537	7,013	48.4	4,453	43.5	1,924	58.2	3,524	2,985	1,235	2.50	3.05
Davidson County (part).....	10,420	6,944	48.4	4,397	43.4	1,913	58.2	3,476	2,946	1,222	2.51	3.05
Randolph County (part).....	117	69	52.2	56	50.0	11	63.6	48	39	13	2.26	2.93
Toast CDP, Surry County.....	634	417	35.5	297	31.0	83	44.6	217	190	76	2.29	2.81
Tobaccoville village.....	1,029	725	34.9	606	32.3	79	51.9	304	269	111	2.37	2.83
Forsyth County (part).....	1,029	725	34.9	606	32.3	79	51.9	304	269	111	2.37	2.83
Stokes County (part).....	0	0	(X)	0	(X)	0	(X)	0	0	0	0.00	0.00
Topsail Beach town, Pender County.....	187	119	20.2	110	17.3	7	42.9	68	55	23	1.97	2.36
Trenton town, Jones County.....	111	72	30.6	50	28.0	18	38.9	39	35	21	2.43	3.08
Trent Woods town, Craven County.....	1,722	1,309	34.0	1,187	33.1	97	43.3	413	363	234	2.41	2.79
Trinity city, Randolph County.....	2,641	1,947	36.9	1,546	34.8	272	43.4	694	574	250	2.50	2.89
Troutman town, Iredell County.....	903	651	44.9	494	42.5	114	49.1	252	221	80	2.63	3.12
Troy town, Montgomery County.....	1,115	704	48.0	415	41.7	228	58.3	411	378	179	2.38	3.04
Tryon town, Polk County.....	819	390	30.3	273	24.9	86	47.7	429	392	249	1.91	2.72
Turkey town, Sampson County.....	111	84	35.7	61	36.1	16	37.5	27	26	11	2.63	3.00
Tyro CDP, Davidson County.....	1,445	1,100	45.2	858	41.0	155	61.3	345	283	90	2.68	3.06
Unionville town, Union County.....	2,100	1,702	46.2	1,425	45.0	179	53.1	398	322	128	2.82	3.13
Valdese town, Burke County.....	1,927	1,227	42.2	884	35.9	254	58.3	700	627	314	2.28	2.86
Valle Crucis CDP, Watauga County.....	183	120	34.2	103	29.1	13	53.8	63	53	13	2.25	2.74
Valley Hill CDP, Henderson County.....	952	606	31.8	499	29.3	75	50.7	346	299	142	2.15	2.68
Vanceboro town, Craven County.....	383	280	58.2	153	40.5	110	80.9	103	88	32	2.61	3.05
Vandemere town, Pamlico County.....	108	70	31.4	39	28.2	25	32.0	38	34	17	2.35	2.94
Vander CDP, Cumberland County.....	510	324	35.8	226	32.3	73	42.5	186	166	62	2.25	2.82

Table 8.

Households and Families: 2010—Con.

[For information on confidentiality protection, nonsampling error, and definitions, see Selected Appendixes at <www.census.gov/prod/cen2010/cph-1-a.pdf>]

State County Place	Total households	Family households						Nonfamily households			Average size	
		Total		Husband-wife family		Female householder, no husband present		Total	Householder living alone		House- holds	Families
		Number	Percent with own children under 18 years	Number	Percent with own children under 18 years	Number	Percent with own children under 18 years		Total	65 years and over		
PLACE—Con.												
Vann Crossroads CDP, Sampson County.....	142	102	36.3	79	29.1	15	73.3	40	35	21	2.37	2.79
Varnamtown town, Brunswick County.....	226	164	27.4	137	27.7	18	22.2	62	54	27	2.39	2.79
Vass town, Moore County.....	303	201	43.8	129	41.1	50	54.0	102	88	33	2.38	2.90
Waco town, Cleveland County.....	127	95	26.3	66	25.8	19	36.8	32	26	9	2.53	2.88
Wade town, Cumberland County.....	225	153	35.3	101	38.6	41	31.7	72	63	27	2.47	2.99
Wadesboro town, Anson County.....	2,303	1,428	42.6	716	32.4	593	56.8	875	795	374	2.40	3.09
Wagram town, Scotland County.....	332	239	31.0	143	24.5	70	38.6	93	86	35	2.53	3.01
Wake Forest town.....	10,521	8,069	61.6	6,686	60.2	1,099	69.5	2,452	1,985	657	2.83	3.28
Franklin County (part).....	287	235	64.7	193	61.7	28	75.0	52	42	5	3.13	3.51
Wake County (part).....	10,234	7,834	61.5	6,493	60.1	1,071	69.4	2,400	1,943	652	2.83	3.27
Wakulla CDP, Robeson County.....	40	31	38.7	19	26.3	8	62.5	9	7	0	2.63	2.94
Walkertown town, Forsyth County.....	1,914	1,360	37.6	1,018	32.6	262	53.4	554	486	201	2.44	2.89
Wallace town.....	1,621	946	45.3	642	41.7	254	53.9	675	564	294	2.35	3.07
Duplin County (part).....	1,621	946	45.3	642	41.7	254	53.9	675	564	294	2.35	3.07
Pender County (part).....	0	0	(X)	0	(X)	0	(X)	0	0	0	0.00	0.00
Wallburg town, Davidson County.....	1,145	917	42.3	776	40.1	92	53.3	228	193	76	2.66	2.98
Walnut Cove town, Stokes County.....	681	335	42.7	223	35.9	85	54.1	346	312	177	1.96	2.79
Walnut Creek village, Wayne County.....	342	287	29.6	273	27.5	8	75.0	55	49	25	2.44	2.68
Walstonburg town, Greene County.....	90	54	38.9	37	37.8	16	37.5	36	30	11	2.43	3.22
Wanchese CDP, Dare County.....	680	470	43.4	376	40.4	58	53.4	210	173	72	2.41	2.88
Warrenton town, Warren County.....	438	226	22.1	165	16.4	43	44.2	212	200	100	1.95	2.69
Warsaw town, Duplin County.....	1,239	737	46.0	366	42.6	299	51.8	502	442	198	2.39	3.11
Washington city, Beaufort County.....	4,197	2,450	41.9	1,432	33.5	871	56.9	1,747	1,542	666	2.23	2.92
Washington Park town, Beaufort County.....	195	133	47.4	106	41.5	21	66.7	62	57	34	2.31	2.81
Watha town, Pender County.....	76	48	45.8	38	47.4	8	50.0	28	25	8	2.50	3.23
Waves CDP, Dare County.....	58	38	39.5	29	31.0	6	83.3	20	11	4	2.31	2.71
Waxhaw town, Union County.....	3,242	2,626	62.9	2,171	62.4	341	66.9	616	512	143	3.04	3.41
Waynesville town, Haywood County.....	4,426	2,524	35.2	1,781	28.2	551	51.7	1,902	1,657	795	2.11	2.74
Weaverville town, Buncombe County.....	1,411	892	32.5	724	29.0	125	44.8	519	450	240	2.13	2.66
Webster town, Jackson County.....	157	110	50.9	78	39.7	24	75.0	47	37	14	2.31	2.68
Weddington town.....	3,129	2,783	49.3	2,566	48.6	146	61.0	346	274	89	3.02	3.22
Mecklenburg County (part).....	2	2	100.0	0	(X)	2	100.0	0	0	0	3.50	3.50
Union County (part).....	3,127	2,781	49.2	2,566	48.6	144	60.4	346	274	89	3.02	3.22
Welcome CDP, Davidson County.....	1,712	1,216	41.0	919	35.7	195	57.9	496	421	146	2.43	2.87
Weldon town, Halifax County.....	645	425	32.0	228	23.7	164	45.1	220	194	96	2.47	3.05
Wendell town, Wake County.....	2,270	1,495	55.2	1,028	51.2	376	66.5	775	638	268	2.57	3.19
Wentworth town, Rockingham County.....	1,043	776	40.6	617	37.6	105	48.6	267	228	88	2.55	2.97
Wesley Chapel village, Union County.....	2,282	2,051	60.1	1,850	60.4	134	50.7	231	202	62	3.27	3.48
West Canton CDP, Haywood County.....	512	358	37.4	276	36.2	58	41.4	154	128	61	2.44	2.90
West Jefferson town, Ashe County.....	620	329	38.9	222	32.0	75	60.0	291	255	155	2.06	2.74
West Marion CDP, McDowell County.....	591	383	36.6	267	30.3	76	53.9	208	181	77	2.28	2.79
Westport CDP, Lincoln County.....	1,506	1,268	44.2	1,133	41.4	79	65.8	238	183	61	2.67	2.91
Whispering Pines village, Moore County.....	1,257	960	31.8	859	28.1	70	74.3	297	272	180	2.33	2.69
Whitakers town.....	319	205	32.2	105	29.5	70	32.9	114	103	46	2.33	2.96
Edgecombe County (part).....	168	106	33.0	47	29.8	42	35.7	62	53	19	2.39	3.06
Nash County (part).....	151	99	31.3	58	29.3	28	28.6	52	50	27	2.26	2.85
White Lake town, Bladen County.....	351	237	34.6	185	29.2	34	55.9	114	97	38	2.28	2.76
White Oak CDP, Bladen County.....	134	95	45.3	70	35.7	24	70.8	39	34	15	2.52	2.98
White Plains CDP, Surry County.....	447	318	41.2	237	35.9	59	61.0	129	113	44	2.40	2.85
Whiteville city, Columbus County.....	2,318	1,303	44.6	704	33.1	508	59.4	1,015	926	377	2.14	2.87
Whitsett town, Guilford County.....	256	171	24.6	140	24.3	23	21.7	85	74	35	2.30	2.84
Wilkesboro town, Wilkes County.....	1,429	812	43.2	563	32.7	196	69.4	617	548	245	2.13	2.80
Williamston town, Martin County.....	2,397	1,448	43.4	735	29.8	598	60.9	949	876	380	2.24	2.92
Wilmington city, New Hanover County.....	46,948	23,797	41.5	15,794	35.3	6,275	57.2	23,151	16,891	5,057	2.16	2.84
Wilson city, Wilson County.....	19,585	12,556	45.8	7,519	39.1	4,082	57.9	7,029	6,038	2,226	2.43	3.03
Wilson's Mills town, Johnston County.....	751	579	53.5	403	48.6	122	68.9	172	135	36	3.03	3.42
Windsor town, Bertie County.....	1,088	666	38.6	393	33.6	233	48.5	422	385	168	2.29	2.97
Winfall town, Perquimans County.....	246	163	41.7	109	35.8	41	53.7	83	75	49	2.37	2.92
Wingate town, Union County.....	945	650	44.6	418	39.5	184	54.9	295	238	89	2.66	3.20
Winston-Salem city, Forsyth County.....	92,337	55,683	47.3	35,483	41.6	16,005	59.2	36,654	30,527	9,481	2.38	3.06
Winterville town, Pitt County.....	3,412	2,624	54.8	1,982	53.4	540	58.9	788	659	190	2.71	3.10
Winton town, Hertford County.....	327	196	37.2	92	22.8	86	54.7	131	119	51	2.14	2.73
Woodfin town, Buncombe County.....	2,359	1,355	40.4	938	36.5	278	52.2	1,004	732	220	2.31	2.90
Woodland town, Northampton County.....	325	202	43.1	119	37.8	70	55.7	123	114	45	2.46	3.24
Woodlawn CDP, Alamance County.....	361	280	33.9	221	34.8	46	37.0	81	70	33	2.49	2.85
Wrightsboro CDP, New Hanover County.....	1,961	1,353	39.4	892	34.4	341	50.7	608	470	170	2.50	2.95
Wrightsville Beach town, New Hanover County.....	1,149	492	36.0	420	33.8	43	53.5	657	371	116	2.13	2.66

Table 8.

Households and Families: 2010—Con.

[For information on confidentiality protection, nonsampling error, and definitions, see Selected Appendixes at <www.census.gov/prod/cen2010/cph-1-a.pdf>]

State County Place	Total households	Family households						Nonfamily households			Average size	
		Total		Husband-wife family		Female householder, no husband present		Total	Householder living alone		House- holds	Families
		Number	Percent with own children under 18 years	Number	Percent with own children under 18 years	Number	Percent with own children under 18 years		Total	65 years and over		
PLACE—Con.												
Yadkinville town, Yadkin County.....	1,083	656	48.2	443	45.6	162	56.8	427	372	171	2.47	3.22
Yanceyville town, Caswell County.....	650	366	48.4	160	31.3	176	68.8	284	265	125	2.14	2.90
Youngsville town, Franklin County.....	522	294	51.4	187	42.8	81	71.6	228	183	37	2.22	2.89
Zebulon town.....	1,655	1,138	49.3	670	43.4	376	60.4	517	433	157	2.62	3.15
Johnston County (part).....	0	0	(X)	0	(X)	0	(X)	0	0	0	0.00	0.00
Wake County (part).....	1,655	1,138	49.3	670	43.4	376	60.4	517	433	157	2.62	3.15

Table 9.

Household Relationship and Group Quarters Population: 2010

[For information on confidentiality protection, nonsampling error, and definitions, see Selected Appendixes at <www.census.gov/prod/cen2010/cph-1-a.pdf>]

State County County Subdivision Place	Household population							Group quarters population		
	Total	Householder	Relationship to householder					Total	Institutionalized population	Non-institutionalized population
			Spouse	Child	Other relatives	Nonrelatives				
						Total	Unmarried partner			
North Carolina.....	9,278,237	3,745,155	1,812,029	2,645,200	565,768	510,085	222,832	257,246	113,296	143,950
Alamance County.....	146,902	59,960	28,313	41,766	8,788	8,075	3,588	4,229	842	3,387
Township 1, Patterson.....	4,861	1,911	1,099	1,397	243	211	123	8	0	8
Township 2, Coble.....	4,491	1,826	1,113	1,226	190	136	70	0	0	0
Alamance village.....	951	365	258	270	36	22	13	0	0	0
Township 3, Boone Station.....	22,285	9,555	4,661	5,409	711	1,949	374	2,942	149	2,793
Burlington city (part).....	8,250	3,671	1,841	2,082	268	388	170	71	67	4
Elon town.....	6,560	2,794	1,152	1,188	160	1,266	75	2,859	82	2,777
Gibsonville town (part).....	3,136	1,232	690	961	122	131	58	12	0	12
Glen Raven CDP (part).....	1,223	496	285	360	45	37	16	0	0	0
Ossipee town (part).....	41	17	8	14	0	2	1	0	0	0
Township 4, Morton.....	5,399	2,144	1,261	1,533	261	200	121	15	0	15
Altamahaw CDP.....	347	146	69	96	23	13	8	0	0	0
Ossipee town (part).....	502	199	92	156	28	27	14	0	0	0
Township 5, Faucette.....	3,317	1,391	837	824	164	101	61	22	0	22
Haw River town (part).....	44	18	7	11	3	5	2	0	0	0
Township 6, Graham.....	23,775	9,530	4,190	7,100	1,682	1,273	672	408	353	55
Burlington city (part).....	7,537	2,812	1,184	2,426	639	476	260	178	172	6
Graham city (part).....	13,713	5,719	2,375	4,017	905	697	366	230	181	49
Haw River town (part).....	25	9	4	7	4	1	1	0	0	0
Sweptonville town (part).....	0	0	0	0	0	0	0	0	0	0
Township 7, Albright.....	4,383	1,772	1,026	1,250	190	145	96	0	0	0
Township 8, Newlin.....	6,349	2,432	1,419	1,809	397	292	152	0	0	0
Saxapahaw CDP (part).....	443	176	104	134	16	13	7	0	0	0
Township 9, Thompson.....	8,532	3,367	1,850	2,418	492	405	244	0	0	0
Saxapahaw CDP (part).....	1,205	515	237	308	60	85	53	0	0	0
Sweptonville town (part).....	1,087	439	251	289	57	51	31	0	0	0
Township 10, Melville.....	16,548	6,674	3,306	5,041	815	712	393	133	107	26
Graham city (part).....	84	33	24	25	1	1	1	0	0	0
Mebane city (part).....	9,570	3,956	1,820	2,977	393	424	233	30	4	26
Sweptonville town (part).....	67	30	23	11	1	2	2	0	0	0
Woodlawn CDP (part).....	900	361	221	254	43	21	14	0	0	0
Township 11, Pleasant Grove.....	4,551	1,728	920	1,358	364	181	100	24	4	20
Green Level town (part).....	177	55	18	82	10	12	9	0	0	0
Township 12, Burlington.....	36,866	15,444	5,628	10,700	2,869	2,225	1,041	671	229	442
Burlington city (part).....	32,589	13,876	4,876	9,355	2,475	2,007	929	657	225	432
Glen Raven CDP (part).....	1,517	542	274	494	150	57	30	10	0	10
Township 13, Haw River.....	5,545	2,186	1,003	1,701	410	245	141	6	0	6
Burlington city (part).....	26	10	5	9	2	0	0	0	0	0
Graham city (part).....	126	49	17	50	7	3	2	0	0	0
Green Level town (part).....	1,923	724	289	631	190	89	50	0	0	0
Haw River town (part).....	2,223	894	421	656	147	105	54	6	0	6
Woodlawn CDP (part).....	0	0	0	0	0	0	0	0	0	0
Alexander County.....	36,037	14,425	7,992	10,051	2,008	1,561	849	1,161	1,137	24
Ellendale township.....	3,620	1,419	809	1,022	218	152	82	12	0	12
Gwaltneys township.....	2,251	901	542	623	100	85	42	1	0	1
Little River township.....	1,439	586	351	375	72	55	32	0	0	0
Millers township.....	2,221	841	466	672	135	107	61	0	0	0
Stony Point CDP (part).....	24	7	5	8	3	1	1	0	0	0
Sharpes township.....	5,154	1,981	1,024	1,554	346	249	142	0	0	0
Hiddenite CDP.....	536	230	113	136	36	21	10	0	0	0
Stony Point CDP (part).....	1,137	447	213	341	83	53	33	0	0	0
Taylorsville town (part).....	0	0	0	0	0	0	0	0	0	0
Sugar Loaf township.....	1,326	546	319	368	49	44	24	0	0	0
Taylorsville township.....	9,951	4,074	1,937	2,809	623	508	265	1,148	1,137	11
Taylorsville town (part).....	1,916	874	284	509	111	138	58	182	171	11
Wittenburg township.....	10,075	4,077	2,544	2,628	465	361	201	0	0	0
Bethlehem CDP.....	4,214	1,737	1,122	1,042	183	130	62	0	0	0
Alleghany County.....	11,044	4,778	2,588	2,684	528	466	223	111	99	12
Cherry Lane township.....	1,528	658	389	374	49	58	28	0	0	0
Cranberry township.....	375	171	92	71	16	25	9	0	0	0
Gap Civil township.....	4,370	1,908	884	1,134	224	220	100	104	99	5
Sparta town.....	1,666	783	265	435	76	107	42	104	99	5
Glade Creek township.....	1,991	824	499	502	94	72	41	0	0	0
Piney Creek township.....	858	383	236	179	43	17	4	0	0	0
Prathers Creek township.....	869	365	233	188	52	31	18	0	0	0
Whitehead township.....	1,053	469	255	236	50	43	23	7	0	7
Anson County.....	24,464	9,755	4,062	7,244	2,320	1,083	608	2,484	2,440	44
Ansonville township.....	1,698	682	309	484	146	77	39	0	0	0
Ansonville town.....	631	250	97	193	72	19	15	0	0	0
Burnsville township.....	1,942	774	458	532	116	62	31	0	0	0
Gulledge township.....	2,238	867	379	681	212	99	65	0	0	0
Lanesboro township.....	3,825	1,504	704	1,103	327	187	89	2,190	2,190	0
Peachland town.....	437	181	71	118	46	21	9	0	0	0
Polkton town (part).....	1,185	441	132	388	133	91	38	2,190	2,190	0
Lilesville township.....	3,366	1,348	565	973	317	163	107	0	0	0
Lilesville town.....	536	210	94	166	38	28	15	0	0	0

Table 9.

Household Relationship and Group Quarters Population: 2010—Con.

[For information on confidentiality protection, nonsampling error, and definitions, see Selected Appendixes at <www.census.gov/prod/cen2010/cph-1-a.pdf>]

State County County Subdivision Place	Household population							Group quarters population		
	Total	Householder	Relationship to householder					Total	Institutionalized population	Non-institutionalized population
			Spouse	Child	Other relatives	Nonrelatives				
						Total	Unmarried partner			
Anson County—Con.										
Morven township.....	2,065	779	301	643	244	98	47	0	0	0
McFarlan town.....	117	42	19	43	12	1	1	0	0	0
Morven town.....	511	207	61	153	64	26	12	0	0	0
Wadesboro township.....	8,824	3,624	1,245	2,656	916	383	221	294	250	44
Polkton town (part).....	0	0	0	0	0	0	0	0	0	0
Wadesboro town.....	5,519	2,303	716	1,697	566	237	140	294	250	44
White Store township.....	506	177	101	172	42	14	9	0	0	0
Ashe County.....	26,912	11,755	6,408	6,355	1,256	1,138	617	369	203	166
Chestnut Hill township.....	828	357	213	183	40	35	21	0	0	0
Clifton township.....	1,901	812	471	465	84	69	45	10	0	10
Creston township.....	612	267	145	132	49	19	13	0	0	0
Elk township.....	613	262	158	148	19	26	10	0	0	0
Grassy Creek township.....	447	192	101	116	19	19	12	8	0	8
Helton township.....	718	327	190	159	25	17	10	0	0	0
Horse Creek township.....	680	288	157	175	36	24	17	0	0	0
Hurricane township.....	302	136	74	55	21	16	14	0	0	0
Jefferson township.....	4,492	1,996	1,001	1,081	206	208	102	226	203	23
Jefferson town (part).....	1,324	630	232	321	56	85	37	220	203	17
Laurel township.....	413	180	89	101	19	24	12	0	0	0
North Fork township.....	868	382	207	195	49	35	27	0	0	0
Obids township.....	1,336	595	340	300	44	57	38	40	0	40
Old Fields township.....	2,708	1,163	718	657	95	75	56	0	0	0
West Jefferson town (part).....	4	2	2	0	0	0	0	0	0	0
Peak Creek township.....	1,098	498	289	218	56	37	25	6	0	6
Pine Swamp township.....	2,576	1,076	649	638	96	117	60	38	0	38
Piney Creek township.....	1,138	516	256	260	62	44	22	0	0	0
Lansing town.....	158	70	28	42	7	11	7	0	0	0
Pond Mountain township.....	240	105	67	51	10	7	6	0	0	0
Walnut Hill township.....	1,350	582	329	324	70	45	26	19	0	19
West Jefferson township.....	4,592	2,021	954	1,097	256	264	101	22	0	22
Jefferson town (part).....	67	26	11	18	4	8	2	0	0	0
West Jefferson town (part).....	1,273	618	220	295	56	84	28	22	0	22
Avery County.....	15,383	6,664	3,530	3,768	680	741	311	2,414	1,950	464
Altamont township.....	1,196	500	282	298	65	51	17	101	65	36
Crossnore town.....	118	54	31	30	1	2	2	74	65	9
Banner Elk township.....	2,512	1,114	536	521	111	230	73	484	113	371
Banner Elk town.....	656	291	123	135	23	84	21	372	1	371
Beech Mountain town (part).....	24	13	6	5	0	0	0	0	0	0
Seven Devils town (part).....	28	15	8	0	1	4	2	0	0	0
Sugar Mountain village (part).....	198	94	42	36	4	22	10	0	0	0
Beech Mountain township.....	672	288	174	166	26	18	8	0	0	0
Carey's Flat township.....	132	68	20	34	4	6	5	0	0	0
Cranberry township.....	614	286	136	134	28	30	10	0	0	0
Elk Park township.....	1,179	495	252	319	58	55	27	48	0	48
Elk Park town.....	452	207	84	115	24	22	9	0	0	0
Frank township.....	296	115	70	91	11	9	7	0	0	0
Heaton township.....	443	188	109	109	23	14	8	0	0	0
Hughes township.....	490	195	106	146	20	23	11	0	0	0
Ingalls township.....	1,188	512	289	291	50	46	25	1,742	1,742	0
Linville township.....	453	198	102	115	12	26	12	0	0	0
Grandfather village.....	25	15	8	1	1	0	0	0	0	0
Sugar Mountain village (part).....	0	0	0	0	0	0	0	0	0	0
Minneapolis township.....	384	172	93	99	10	10	7	0	0	0
Montezuma township.....	676	282	153	172	31	38	11	0	0	0
Newland No. 1 township.....	1,188	490	273	339	47	39	26	1	0	1
Newland town (part).....	320	138	65	87	23	7	4	1	0	1
Newland No. 2 township.....	1,059	497	224	244	47	47	19	37	30	7
Newland town (part).....	347	172	56	81	16	22	5	30	30	0
Pineola township.....	1,206	555	329	228	52	42	18	1	0	1
Plumtree township.....	711	298	164	189	35	25	11	0	0	0
Pyatte township.....	516	198	116	163	31	8	4	0	0	0
Roaring Creek township.....	468	213	102	110	19	24	12	0	0	0
Beaufort County.....	47,256	19,941	9,899	12,338	3,086	1,992	1,008	503	374	129
Bath township.....	4,649	2,021	1,220	1,053	208	147	86	0	0	0
Bath town.....	249	125	71	42	6	5	5	0	0	0
Bayview CDP.....	346	157	84	71	19	15	8	0	0	0
Chocowinity township.....	9,279	3,840	2,143	2,328	599	369	177	11	0	11
Chocowinity town.....	814	352	127	200	71	64	16	6	0	6
Washington city (part).....	7	5	2	0	0	0	0	0	0	0
Long Acre township.....	9,167	3,759	2,040	2,452	486	430	222	18	0	18
Pinetown CDP.....	155	66	29	50	5	5	2	0	0	0
River Road CDP.....	4,388	1,789	905	1,217	232	245	126	6	0	6
Washington city (part).....	258	121	62	55	12	8	5	6	0	6
Washington Park town.....	451	195	106	130	5	15	6	0	0	0
Pantego township.....	6,638	2,808	1,363	1,738	493	236	109	47	47	0
Belhaven town.....	1,688	760	256	437	168	67	32	0	0	0
Pantego town.....	179	72	35	55	12	5	3	0	0	0

Table 9.

Household Relationship and Group Quarters Population: 2010—Con.

[For information on confidentiality protection, nonsampling error, and definitions, see Selected Appendixes at <www.census.gov/prod/cen2010/cph-1-a.pdf>]

State County County Subdivision Place	Household population							Group quarters population		
	Total	Householder	Relationship to householder					Total	Institutionalized population	Non-institutionalized population
			Spouse	Child	Other relatives	Nonrelatives				
						Total	Unmarried partner			
Beaufort County—Con.										
Richland township.....	3,112	1,363	626	706	285	132	72	0	0	0
Aurora town.....	520	241	92	121	34	32	19	0	0	0
Washington township.....	14,411	6,150	2,507	4,061	1,015	678	342	427	327	100
Washington city (part).....	9,085	4,071	1,368	2,557	656	433	228	388	327	61
Bertie County.....	19,958	8,359	3,434	5,421	1,986	758	452	1,324	1,242	82
Colerain township.....	3,176	1,343	552	819	360	102	57	0	0	0
Colerain town.....	204	89	48	43	12	12	9	0	0	0
Powellsville town (part).....	262	121	39	76	19	7	4	0	0	0
Indian Woods township.....	471	217	74	117	48	15	8	0	0	0
Merry Hill township.....	992	432	206	232	91	31	19	0	0	0
Mitchell township.....	2,617	1,061	458	756	249	93	75	11	0	11
Askewville town (part).....	5	2	2	1	0	0	0	0	0	0
Aulander town.....	884	376	139	255	79	35	26	11	0	11
Powellsville town (part).....	14	10	2	0	1	1	1	0	0	0
Roxobel township.....	1,665	688	249	480	171	77	53	6	0	6
Kelford town.....	251	98	35	83	27	8	6	0	0	0
Lewiston Woodville town (part).....	0	0	0	0	0	0	0	0	0	0
Roxobel town.....	240	111	46	49	24	10	6	0	0	0
Snakebite township.....	1,393	548	221	414	146	64	36	17	0	17
Whites township.....	1,554	663	320	371	141	59	26	0	0	0
Windsor township.....	6,681	2,861	1,158	1,809	597	256	145	1,290	1,242	48
Askewville town (part).....	236	98	66	60	6	6	2	0	0	0
Windsor town.....	2,496	1,088	393	698	224	93	47	1,134	1,104	30
Woodville township.....	1,409	546	196	423	183	61	33	0	0	0
Lewiston Woodville town (part).....	549	220	69	178	59	23	14	0	0	0
Bladen County.....	34,679	14,430	6,400	9,743	2,726	1,380	695	511	462	49
Abbotts township.....	1,089	438	201	317	95	38	25	5	0	5
Bethel township.....	4,467	1,755	871	1,359	291	191	79	0	0	0
Dublin town.....	338	131	55	110	28	14	7	0	0	0
Bladenboro township.....	5,988	2,546	1,144	1,674	421	203	116	21	0	21
Bladenboro town.....	1,750	798	255	535	113	49	37	0	0	0
Butters CDP.....	294	121	59	81	20	13	6	0	0	0
Brown Marsh township.....	1,833	748	289	520	185	91	36	32	21	11
Clarkton town.....	810	320	118	237	86	49	16	27	21	6
Carvers Creek township.....	1,884	813	305	503	201	62	38	0	0	0
East Arcadia town.....	487	190	51	163	69	14	10	0	0	0
Central township.....	1,259	487	205	385	115	67	28	0	0	0
Colly township.....	2,095	892	422	541	151	89	46	167	167	0
White Lake town.....	802	351	185	176	55	35	16	0	0	0
Cypress Creek township.....	965	380	213	263	72	37	23	0	0	0
Elizabethtown township.....	6,679	2,897	1,085	1,870	571	256	138	269	269	0
Elizabethtown town.....	3,314	1,586	479	871	255	123	74	269	269	0
Frenches Creek township.....	1,035	478	205	250	55	47	29	0	0	0
Kelly CDP.....	544	266	100	107	39	32	20	0	0	0
Hollow township.....	2,313	935	416	628	224	110	41	5	5	0
Tar Heel town.....	117	60	28	19	8	2	1	0	0	0
Lake Creek township.....	897	393	236	194	56	18	14	12	0	12
Turnbull township.....	733	290	154	212	54	23	15	0	0	0
White Oak township.....	1,896	718	359	581	135	103	41	0	0	0
White Oak CDP.....	338	134	70	107	11	16	5	0	0	0
Whites Creek township.....	1,546	660	295	446	100	45	26	0	0	0
Brunswick County.....	106,588	46,297	25,475	23,593	5,834	5,389	2,860	843	789	54
Lockwoods Folly township.....	23,053	10,175	5,685	4,767	1,289	1,137	597	195	156	39
Holden Beach town.....	575	296	186	62	13	18	11	0	0	0
Oak Island town (part).....	11	4	3	3	1	0	0	0	0	0
St. James town (part).....	2,849	1,423	1,222	133	43	28	18	0	0	0
Shallotte town (part).....	1,562	725	215	399	96	127	58	129	123	6
Varnamtown town.....	541	226	137	119	38	21	11	0	0	0
Northwest township.....	12,190	4,690	2,104	3,572	972	852	425	0	0	0
Belville town (part).....	2	2	0	0	0	0	0	0	0	0
Leland town (part).....	3,671	1,546	719	906	207	293	157	0	0	0
Navassa town.....	1,505	570	229	458	158	90	41	0	0	0
Northwest city.....	735	288	123	209	84	31	14	0	0	0
Sandy Creek town.....	260	92	59	76	23	10	4	0	0	0
Shallotte township.....	26,545	12,296	7,272	4,601	1,309	1,067	562	0	0	0
Calabash town.....	1,786	856	373	326	107	124	59	0	0	0
Carolina Shores town.....	3,048	1,555	980	329	97	87	58	0	0	0
Ocean Isle Beach town.....	550	279	181	72	9	9	3	0	0	0
Shallotte town (part).....	1,984	858	521	445	80	80	41	0	0	0
Sunset Beach town.....	3,572	1,871	1,234	289	92	86	51	0	0	0
Smithville township.....	14,271	6,731	3,470	2,639	658	773	388	196	192	4
Bald Head Island village.....	158	83	67	1	5	2	2	0	0	0
Caswell Beach town.....	398	209	137	33	5	14	6	0	0	0
Oak Island town (part).....	6,772	3,219	1,681	1,201	288	383	204	0	0	0
St. James town (part).....	316	152	138	17	6	3	3	0	0	0
Southport city.....	2,644	1,294	608	493	143	106	52	189	189	0
Town Creek township.....	27,081	11,084	6,272	6,929	1,400	1,396	796	452	441	11

Table 9.

Household Relationship and Group Quarters Population: 2010—Con.

[For information on confidentiality protection, nonsampling error, and definitions, see Selected Appendixes at <www.census.gov/prod/cen2010/cph-1-a.pdf>]

State County County Subdivision Place	Household population							Group quarters population																																																																																																																																																																																																																																																																																																																																																																																																																																																																																																																																																																																																																																																																																																																																																																																																																																																																																																																																																																																																																																																																														
	Total	House- holder	Relationship to householder					Total	Institution- alized population	Non- institution- alized population																																																																																																																																																																																																																																																																																																																																																																																																																																																																																																																																																																																																																																																																																																																																																																																																																																																																																																																																																																																																																																																																												
			Spouse	Child	Other relatives	Nonrelatives																																																																																																																																																																																																																																																																																																																																																																																																																																																																																																																																																																																																																																																																																																																																																																																																																																																																																																																																																																																																																																																																																
						Total	Unmarried partner																																																																																																																																																																																																																																																																																																																																																																																																																																																																																																																																																																																																																																																																																																																																																																																																																																																																																																																																																																																																																																																																															
Brunswick County—Con. Town Creek township—Con. Belville town (part)..... Boiling Spring Lakes city..... Bolivia town..... Leland town (part)..... Waccamaw township..... Shallotte town (part)..... Buncombe County..... Asheville city..... Asheville township..... Biltmore Forest town (part)..... Woodfin town (part)..... Avery Creek township..... Avery Creek CDP..... Bent Creek CDP..... Black Mountain township..... Black Mountain town..... Montreat town..... Swannanoa CDP (part)..... Broad River township..... Fairview township..... Fairview CDP..... Flat Creek township..... French Broad township..... Woodfin town (part)..... Ivy township..... Leicester township..... Woodfin town (part)..... Limestone township..... Biltmore Forest town (part)..... Royal Pines CDP..... Lower Hominy township..... Reems Creek township..... Weaverville town..... Woodfin town (part)..... Sandy Mush township..... Swannanoa township..... Swannanoa CDP (part)..... Upper Hominy township..... Burke County..... Drexel township..... Drexel town..... Valdese town (part)..... Icard township..... Connelly Springs town (part)..... Hickory city (part)..... Hildebran town..... Icard CDP..... Long View town (part)..... Rhodhiss town (part)..... Jonas Ridge township..... Linville township..... Glen Alpine town (part)..... Lovelady township..... Connelly Springs town (part)..... Rutherford College town..... Valdese town (part)..... Lower Creek township..... Lower Fork township..... Morganton township..... Morganton city (part)..... Salem CDP..... Quaker Meadows township..... Morganton city (part)..... Silver Creek township..... Glen Alpine town (part)..... Morganton city (part)..... Smoky Creek township..... Upper Creek township..... Upper Fork township..... Cabarrus County..... Township 1, Harrisburg..... Concord city (part)..... Harrisburg town (part)..... Midland town (part)..... Township 2, Poplar Tent..... Concord city (part).....																																																																																																																																																																																																																																																																																																																																																																																																																																																																																																																																																																																																																																																																																																																																																																																																																																																																																																																																																																																																																																																																																						</

Table 9.

Household Relationship and Group Quarters Population: 2010—Con.

[For information on confidentiality protection, nonsampling error, and definitions, see Selected Appendixes at <www.census.gov/prod/cen2010/cph-1-a.pdf>]

State County County Subdivision Place	Household population							Group quarters population		
	Total	Householder	Relationship to householder					Total	Institutionalized population	Non-institutionalized population
			Spouse	Child	Other relatives	Nonrelatives				
						Total	Unmarried partner			
Cabarrus County—Con.										
Township 2, Poplar Tent—Con.										
Harrisburg town (part).....	612	201	126	225	32	28	15	0	0	0
Kannapolis city (part).....	262	100	50	71	26	15	6	0	0	0
Township 3, Odell.....	12,348	4,081	2,888	4,472	533	374	201	0	0	0
Concord city (part).....	4,414	1,346	961	1,821	153	133	70	0	0	0
Kannapolis city (part).....	1,017	304	230	414	40	29	23	0	0	0
Township 4, Kannapolis.....	41,667	16,383	7,389	12,601	3,035	2,259	1,140	405	372	33
Concord city (part).....	8,759	3,526	1,377	2,701	592	563	293	216	208	8
Kannapolis city (part).....	30,973	12,102	5,578	9,388	2,279	1,626	809	189	164	25
Township 5, New Gilead.....	4,062	1,559	1,005	1,120	221	157	76	5	0	5
Concord city (part).....	195	76	61	50	7	1	1	5	0	5
Kannapolis city (part).....	753	259	162	268	32	32	15	0	0	0
Township 6, Rimertown.....	2,631	984	654	761	162	70	37	5	0	5
Township 7, Gold Hill.....	1,431	544	351	412	65	59	28	0	0	0
Township 8, Mount Pleasant.....	5,336	2,072	1,277	1,551	269	167	84	271	256	15
Concord city (part).....	0	0	0	0	0	0	0	0	0	0
Mount Pleasant town (part).....	1,583	619	344	492	64	64	30	69	60	9
Township 9, Georgeville.....	3,449	1,266	821	1,016	206	140	54	9	9	0
Locust city (part).....	198	72	45	67	9	5	3	0	0	0
Mount Pleasant town (part).....	0	0	0	0	0	0	0	0	0	0
Township 10, Midland.....	6,241	2,369	1,512	1,778	353	229	113	0	0	0
Locust city (part).....	17	7	5	5	0	0	0	0	0	0
Midland town (part).....	3,073	1,192	719	858	186	118	59	0	0	0
Township 11, Central Cabarrus.....	21,845	7,968	4,389	6,928	1,459	1,101	532	92	86	6
Concord city (part).....	13,331	4,969	2,687	4,117	929	629	316	9	3	6
Township 12, Concord.....	17,472	7,078	2,802	5,131	1,361	1,100	477	650	576	74
Concord city (part).....	17,472	7,078	2,802	5,131	1,361	1,100	477	650	576	74
Caldwell County.....	82,061	33,388	17,414	22,406	4,931	3,922	2,044	968	789	179
Globe township.....	385	175	106	70	19	15	7	0	0	0
Blowing Rock town (part).....	25	14	7	2	1	1	0	0	0	0
Hudson township.....	12,385	4,961	2,695	3,436	761	532	307	243	238	5
Cajah's Mountain town (part).....	975	394	221	267	54	39	22	0	0	0
Hudson town.....	3,771	1,568	810	1,026	204	163	96	5	0	5
Lenoir city (part).....	724	283	143	212	51	35	26	0	0	0
Sawmills town (part).....	2,179	861	500	602	114	102	63	0	0	0
Johns River township.....	1,387	563	329	352	84	59	25	0	0	0
Kings Creek township.....	1,715	700	400	420	102	93	58	0	0	0
Lenoir township.....	20,566	8,177	3,775	5,896	1,522	1,196	569	439	329	110
Cajah's Mountain town (part).....	609	247	131	162	43	26	12	0	0	0
Gamewell town.....	4,051	1,616	867	1,087	298	183	86	0	0	0
Lenoir city (part).....	7,604	3,139	1,154	2,179	556	576	251	412	329	83
Little River township.....	4,208	1,718	988	1,136	212	154	85	0	0	0
Cedar Rock village (part).....	26	10	8	7	0	1	0	0	0	0
Lovelady township.....	17,890	7,070	3,893	5,078	934	915	471	110	104	6
Granite Falls town.....	4,612	1,863	910	1,379	231	229	119	110	104	6
Hickory city (part).....	18	8	4	4	0	2	1	0	0	0
Lenoir city (part).....	0	0	0	0	0	0	0	0	0	0
Northlakes CDP.....	1,534	603	440	416	25	50	20	0	0	0
Rhodhiss town (part).....	370	142	61	103	25	39	18	0	0	0
Sawmills town (part).....	3,061	1,207	616	864	190	184	105	0	0	0
Lower Creek township.....	12,219	5,390	2,504	3,136	692	497	257	174	118	56
Cedar Rock village (part).....	274	123	95	51	3	2	2	0	0	0
Lenoir city (part).....	9,314	4,172	1,766	2,442	546	388	198	174	118	56
Mulberry township.....	826	365	200	181	47	33	23	0	0	0
North Catawba township.....	6,937	2,772	1,646	1,834	396	289	173	2	0	2
Cajah's Mountain town (part).....	1,239	500	314	317	75	33	20	0	0	0
Patterson township.....	2,283	964	554	576	90	99	49	0	0	0
Blowing Rock town (part).....	24	11	6	5	0	2	0	0	0	0
Wilson Creek township.....	55	26	12	11	2	4	2	0	0	0
Yadkin Valley township.....	1,205	507	312	280	70	36	18	0	0	0
Camden County.....	9,963	3,675	2,301	2,984	634	369	178	17	0	17
Courthouse township.....	3,822	1,428	893	1,183	201	117	68	0	0	0
Camden CDP.....	599	264	130	159	24	22	10	0	0	0
Elizabeth City city (part).....	45	26	15	2	0	2	1	0	0	0
Shiloh township.....	2,489	939	555	685	168	142	58	17	0	17
South Mills township.....	3,652	1,308	853	1,116	265	110	52	0	0	0
South Mills CDP.....	454	171	84	136	39	24	5	0	0	0
Carteret County.....	65,482	28,870	14,684	15,223	3,286	3,419	1,796	987	829	158
Atlantic township.....	694	321	164	149	36	24	14	0	0	0
Atlantic CDP.....	543	262	131	107	26	17	11	0	0	0
Beaufort township.....	8,480	3,896	1,732	1,892	489	471	239	170	114	56
Beaufort town.....	3,888	1,991	680	782	203	232	118	151	114	37
Morehead City town (part).....	36	21	10	3	0	2	2	0	0	0
Cedar Island township.....	327	140	78	87	8	14	11	0	0	0
Davis township.....	426	190	104	104	19	9	7	0	0	0
Davis CDP.....	422	189	103	102	19	9	7	0	0	0
Harkers Island township.....	1,202	529	335	232	68	38	23	5	0	5

Table 9.

Household Relationship and Group Quarters Population: 2010—Con.

[For information on confidentiality protection, nonsampling error, and definitions, see Selected Appendixes at <www.census.gov/prod/cen2010/cph-1-a.pdf>]

State County County Subdivision Place	Household population							Group quarters population		
	Total	Householder	Relationship to householder					Total	Institutionalized population	Non-institutionalized population
			Spouse	Child	Other relatives	Nonrelatives				
						Total	Unmarried partner			
Carteret County—Con.										
Harkers Island township—Con.										
Harkers Island CDP.....	1,202	529	335	232	68	38	23	5	0	5
Harlowe township.....	1,570	637	386	366	112	69	29	0	0	0
Marshallberg township.....	469	231	109	84	24	21	11	0	0	0
Marshallberg CDP.....	403	202	95	66	21	19	10	0	0	0
Merrimon township.....	605	286	178	96	23	22	15	0	0	0
Morehead township.....	25,039	11,293	5,463	5,612	1,238	1,433	737	217	137	80
Atlantic Beach town.....	1,495	840	301	179	49	126	74	0	0	0
Broad Creek CDP (part).....	2,334	898	474	664	144	154	82	0	0	0
Emerald Isle town (part).....	134	64	29	26	7	8	4	0	0	0
Indian Beach town.....	112	66	37	6	2	1	0	0	0	0
Morehead City town (part).....	8,437	4,093	1,479	1,949	386	530	263	188	133	55
Newport town (part).....	225	77	60	71	15	2	0	0	0	0
Pine Knoll Shores town.....	1,330	653	437	164	36	40	20	9	2	7
Newport township.....	9,529	3,911	1,924	2,664	465	565	319	445	428	17
Broad Creek CDP (part).....	0	0	0	0	0	0	0	0	0	0
Newport town (part).....	3,492	1,486	683	986	162	175	84	433	428	5
Portsmouth township.....	0	0	0	0	0	0	0	0	0	0
Sea Level township.....	372	190	81	67	20	14	11	150	150	0
Smyrna township.....	787	341	209	170	38	29	22	0	0	0
Stacy township.....	214	95	54	50	9	6	5	0	0	0
Straits township.....	2,826	1,229	612	659	185	141	78	0	0	0
Gloucester CDP.....	537	234	111	129	31	32	14	0	0	0
White Oak township.....	12,942	5,581	3,255	2,991	552	563	275	0	0	0
Bogue town.....	684	263	169	181	50	21	11	0	0	0
Cape Carteret town.....	1,917	803	516	483	56	59	28	0	0	0
Cedar Point town.....	1,279	557	307	313	41	61	19	0	0	0
Emerald Isle town (part).....	3,521	1,668	919	634	106	194	75	0	0	0
Peletier town.....	644	285	126	153	45	35	19	0	0	0
Caswell County.....	22,351	9,190	4,536	6,187	1,546	892	449	1,368	1,277	91
Anderson township.....	2,165	877	452	604	138	94	52	7	0	7
Dan River township.....	2,554	1,080	553	689	145	87	53	13	8	5
Hightowers township.....	1,755	737	413	449	84	72	39	18	0	18
Leasburg township.....	1,208	517	232	332	90	37	24	2	0	2
Locust Hill township.....	2,534	978	482	716	214	144	43	11	4	7
Milton township.....	2,200	884	407	636	208	65	38	17	0	17
Milton town.....	166	78	29	47	5	7	4	0	0	0
Yanceyville town (part).....	13	7	3	1	1	1	1	0	0	0
Pelham township.....	3,597	1,475	750	976	247	149	85	5	0	5
Stoney Creek township.....	3,849	1,514	855	1,086	235	159	67	17	0	17
Yanceyville township.....	2,489	1,128	392	699	185	85	48	1,278	1,265	13
Yanceyville town (part).....	1,376	643	157	428	104	44	24	650	639	11
Catawba County.....	151,950	60,887	31,082	43,364	9,163	7,454	3,907	2,408	1,209	1,199
Bandy's township.....	4,861	1,848	1,127	1,400	303	183	94	3	0	3
Caldwell township.....	7,722	2,974	1,727	2,215	480	326	177	0	0	0
Maiden town (part).....	559	217	106	174	35	27	14	0	0	0
Catawba township.....	8,490	3,271	1,871	2,444	535	369	212	0	0	0
Catawba town.....	603	251	115	147	51	39	15	0	0	0
Lake Norman of Catawba CDP (part).....	453	185	136	109	14	9	5	0	0	0
Clines township.....	24,328	9,173	5,312	7,417	1,341	1,085	601	26	5	21
Claremont city (part).....	1,346	583	297	361	50	55	34	0	0	0
Conover city (part).....	2,545	941	530	778	161	135	65	5	0	5
Hickory city (part).....	1,690	579	432	591	55	33	19	0	0	0
St. Stephens CDP (part).....	2,310	904	495	693	127	91	50	0	0	0
Hickory township.....	60,254	25,103	11,280	17,020	3,615	3,236	1,686	1,575	517	1,058
Brookford town.....	382	182	55	79	38	28	18	0	0	0
Conover city (part).....	73	28	14	17	12	2	2	0	0	0
Hickory city (part).....	36,835	15,985	6,335	10,268	2,103	2,144	1,101	1,351	312	1,039
Long View town (part).....	4,119	1,730	671	1,112	331	275	168	0	0	0
Mountain View CDP.....	3,540	1,363	800	1,020	222	135	77	12	6	6
St. Stephens CDP (part).....	6,384	2,425	1,407	1,897	384	271	138	65	60	5
Jacobs Fork township.....	5,157	1,923	1,135	1,528	343	228	115	0	0	0
Maiden town (part).....	27	10	4	7	4	2	2	0	0	0
Newton city (part).....	29	11	3	11	2	2	1	0	0	0
Mountain Creek township.....	9,678	3,914	2,459	2,462	424	419	229	0	0	0
Lake Norman of Catawba CDP (part).....	6,958	2,866	1,849	1,675	301	267	154	0	0	0
Newton township.....	31,460	12,681	6,171	8,878	2,122	1,608	793	804	687	117
Claremont city (part).....	6	2	1	3	0	0	0	0	0	0
Conover city (part).....	5,425	2,399	1,044	1,382	337	263	127	117	84	33
Hickory city (part).....	50	15	12	20	2	1	0	0	0	0
Maiden town (part).....	2,527	1,020	502	709	161	135	64	195	192	3
Newton city (part).....	12,466	5,094	2,161	3,565	916	730	349	473	392	81
Chatham County.....	62,727	25,845	14,404	16,278	3,349	2,851	1,404	778	704	74
Albright township.....	2,562	1,027	585	697	148	105	56	22	22	0
Baldwin township.....	7,605	3,235	1,756	2,014	229	371	214	0	0	0
Bear Creek township.....	3,602	1,456	839	1,022	167	118	74	0	0	0
Bennett CDP.....	282	121	66	70	18	7	5	0	0	0

Table 9.

Household Relationship and Group Quarters Population: 2010—Con.

[For information on confidentiality protection, nonsampling error, and definitions, see Selected Appendixes at <www.census.gov/prod/cen2010/cph-1-a.pdf>]

State County County Subdivision Place	Household population							Group quarters population		
	Total	Householder	Relationship to householder					Total	Institutionalized population	Non-institutionalized population
			Spouse	Child	Other relatives	Nonrelatives				
						Total	Unmarried partner			
Chatham County—Con.										
Cape Fear township.....	1,323	529	309	357	78	50	28	0	0	0
Center township.....	7,084	3,097	1,526	1,804	338	319	161	380	345	35
Pittsboro town.....	3,381	1,480	674	914	164	149	85	362	345	17
Gulf township.....	3,338	1,364	728	896	224	126	69	25	25	0
Goldston town.....	268	121	60	67	11	9	4	0	0	0
Gulf CDP.....	144	61	27	39	12	5	4	0	0	0
Hadley township.....	2,464	988	645	665	86	80	54	12	0	12
Haw River township.....	1,373	542	298	389	91	53	28	0	0	0
Moncure CDP.....	711	294	135	192	60	30	18	0	0	0
Hickory Mountain township.....	2,698	1,094	647	712	139	106	62	1	0	1
Matthews township.....	13,216	4,686	2,223	4,168	1,286	853	345	226	210	16
Siler City town.....	7,665	2,603	1,122	2,537	837	566	212	222	210	12
New Hope township.....	2,696	1,099	719	697	87	94	47	4	0	4
Oakland township.....	1,244	500	287	329	67	61	28	6	0	6
Williams township.....	13,522	6,228	3,842	2,528	409	515	238	102	102	0
Cary town (part).....	1,422	773	499	89	43	18	15	0	0	0
Fearrington Village CDP.....	2,303	1,373	749	96	37	48	30	36	36	0
Cherokee County.....	27,008	11,753	6,497	6,243	1,505	1,010	559	436	321	115
Beaverdam township.....	786	358	200	165	40	23	14	11	0	11
Hothouse township.....	1,591	688	414	358	88	43	26	0	0	0
Murphy township.....	10,609	4,647	2,494	2,425	613	430	245	312	235	77
Murphy town.....	1,490	703	248	371	95	73	41	137	108	29
Notla township.....	4,570	1,991	1,167	999	247	166	103	0	0	0
Shoal Creek township.....	2,290	985	617	475	132	81	48	0	0	0
Valleytown township.....	7,162	3,084	1,605	1,821	385	267	123	113	86	27
Andrews town.....	1,711	780	282	462	114	73	32	70	66	4
Marble CDP.....	321	132	70	97	11	11	7	0	0	0
Chowan County.....	14,520	6,059	2,934	3,946	978	603	291	273	244	29
Township 1, Edenton.....	7,463	3,176	1,311	2,104	546	326	151	268	239	29
Edenton town (part).....	4,744	2,075	696	1,379	358	236	94	260	231	29
Township 2, Middle.....	3,639	1,469	821	983	226	140	67	5	5	0
Township 3, Upper.....	1,333	532	301	361	83	56	24	0	0	0
Township 4, Yeopim.....	2,085	882	501	498	123	81	49	0	0	0
Edenton town (part).....	0	0	0	0	0	0	0	0	0	0
Clay County.....	10,496	4,660	2,614	2,315	510	397	192	91	81	10
Brasstown township.....	2,014	863	491	458	109	93	43	0	0	0
Hayesville township.....	3,783	1,700	888	880	177	138	70	85	75	10
Hayesville town.....	301	147	57	74	14	9	6	10	0	10
Hiawassee township.....	1,578	734	415	303	59	67	34	0	0	0
Shooting Creek township.....	1,507	663	393	319	78	54	26	6	6	0
Sweetwater township.....	850	365	218	185	52	30	13	0	0	0
Tusquitee township.....	764	335	209	170	35	15	6	0	0	0
Cleveland County.....	96,028	38,555	19,158	27,033	6,905	4,377	2,193	2,050	438	1,612
Cleveland.....	96,028	38,555	19,158	27,033	6,905	4,377	2,193	2,050	438	1,612
Belwood town.....	950	379	205	261	70	35	21	0	0	0
Boiling Springs town.....	3,527	1,366	782	1,109	134	136	42	1,120	15	1,105
Casar town.....	297	125	62	87	8	15	6	0	0	0
Earl town.....	260	107	44	70	16	23	9	0	0	0
Fallston town.....	607	237	142	176	34	18	10	0	0	0
Grover town.....	708	265	134	211	47	51	18	0	0	0
Kings Mountain city (part).....	9,014	3,731	1,570	2,595	701	417	193	228	205	23
Kingstown town.....	681	253	96	208	106	18	9	0	0	0
Lattimore town.....	357	133	71	120	16	17	8	131	0	131
Lawndale town.....	606	245	112	172	47	30	15	0	0	0
Light Oak CDP.....	691	281	106	168	109	27	12	0	0	0
Mooreboro town.....	311	128	57	83	32	11	3	0	0	0
Patterson Springs town.....	622	249	114	204	26	29	18	0	0	0
Polkville city.....	545	231	115	140	37	22	15	0	0	0
Shelby city.....	19,871	8,570	3,094	5,555	1,626	1,026	481	452	201	251
Waco town.....	321	127	66	72	41	15	6	0	0	0
Columbus County.....	55,173	22,489	10,113	15,869	4,449	2,253	1,250	2,925	2,846	79
Bogue township.....	3,050	1,305	636	812	182	115	67	8	2	6
Hallsboro CDP.....	465	199	70	130	44	22	13	0	0	0
Lake Waccamaw town (part).....	232	110	66	39	9	8	5	0	0	0
Bolton township.....	1,611	619	296	440	213	43	22	0	0	0
Bolton town.....	691	266	101	176	125	23	11	0	0	0
Lake Waccamaw town (part).....	67	31	18	15	1	2	2	0	0	0
Bug Hill township.....	2,890	1,114	536	858	238	144	71	2	0	2
Cerro Gordo township.....	2,149	836	410	645	160	98	51	3	0	3
Cerro Gordo town.....	207	78	43	69	11	6	3	0	0	0
Chadbourne township.....	6,201	2,542	1,040	1,767	609	243	150	18	0	18
Chadbourne town.....	1,846	809	230	541	210	56	39	10	0	10
Fair Bluff township.....	1,782	758	320	477	175	52	32	6	0	6
Fair Bluff town.....	945	433	149	226	108	29	22	6	0	6
Lees township.....	3,835	1,529	778	1,144	223	161	100	0	0	0

Table 9.

Household Relationship and Group Quarters Population: 2010—Con.

[For information on confidentiality protection, nonsampling error, and definitions, see Selected Appendixes at <www.census.gov/prod/cen2010/cph-1-a.pdf>]

State County County Subdivision Place	Household population							Group quarters population		
	Total	Householder	Relationship to householder					Total	Institutionalized population	Non-institutionalized population
			Spouse	Child	Other relatives	Nonrelatives				
						Total	Unmarried partner			
Columbus County—Con.										
Ransom township.....	4,809	1,879	931	1,429	392	178	99	0	0	0
Delco CDP.....	348	143	71	100	18	16	9	0	0	0
Riegelwood CDP.....	579	237	131	159	33	19	8	0	0	0
Sandyfield town.....	447	164	66	142	52	23	15	0	0	0
South Williams township.....	5,489	2,238	872	1,577	554	248	141	1,534	1,527	7
Tabor City town.....	2,452	1,095	367	640	239	111	62	59	59	0
Tatums township.....	3,769	1,521	750	1,028	350	120	68	2	2	0
Boardman town.....	157	71	28	40	14	4	4	0	0	0
Evergreen CDP.....	420	163	69	116	54	18	7	0	0	0
Waccamaw township.....	1,939	783	396	553	148	59	37	236	216	20
Lake Waccamaw town (part).....	945	417	203	233	57	35	22	236	216	20
Welches Creek township.....	1,783	739	300	508	149	87	49	0	0	0
Western Prong township.....	811	324	160	238	43	46	21	0	0	0
Whiteville township.....	10,477	4,510	1,739	3,026	724	478	242	1,116	1,099	17
Brunswick town.....	428	167	49	142	47	23	12	691	691	0
Whiteville city.....	4,969	2,318	704	1,399	328	220	112	425	408	17
Williams township.....	4,578	1,792	949	1,367	289	181	100	0	0	0
Craven County.....	98,566	40,299	21,143	27,578	5,285	4,261	2,046	4,939	1,740	3,199
Township 1.....	7,877	3,038	1,476	2,408	553	402	215	779	772	7
Vanceboro town.....	1,000	383	153	368	53	43	23	5	0	5
Township 2.....	8,692	3,767	2,174	1,870	433	448	244	3	0	3
Bridgeton town.....	454	202	72	102	38	40	25	0	0	0
Fairfield Harbour CDP.....	2,952	1,465	979	358	59	91	56	0	0	0
New Bern city (part).....	124	56	24	27	6	11	2	0	0	0
Township 3.....	3,462	1,442	682	888	297	153	82	0	0	0
Cove City town.....	399	170	81	102	29	17	9	0	0	0
Dover town.....	401	173	69	112	34	13	7	0	0	0
Township 5.....	3,836	1,449	838	1,169	274	106	56	0	0	0
Township 6.....	22,349	8,250	4,969	7,346	906	878	387	3,049	63	2,986
Havelock city.....	17,686	6,409	3,852	6,039	683	703	308	3,049	63	2,986
Neuse Forest CDP.....	2,005	772	543	575	73	42	20	0	0	0
Township 7.....	14,019	5,476	3,521	4,044	504	474	246	178	159	19
Brices Creek CDP.....	3,067	1,108	837	974	96	52	30	6	6	0
James City CDP (part).....	5,730	2,367	1,210	1,577	285	291	137	169	153	16
New Bern city (part).....	2,989	1,159	906	813	53	58	37	0	0	0
Township 8.....	34,935	15,590	6,773	8,900	2,021	1,651	742	930	746	184
James City CDP (part).....	0	0	0	0	0	0	0	0	0	0
New Bern city (part).....	25,658	11,555	4,275	6,775	1,654	1,399	613	753	618	135
River Bend town.....	2,945	1,414	822	513	99	97	52	174	125	49
Trent Woods town.....	4,152	1,722	1,187	1,045	112	86	37	3	3	0
Township 9.....	3,396	1,287	710	953	297	149	74	0	0	0
Cumberland County.....	309,274	122,431	54,159	96,671	20,262	15,751	6,782	10,157	1,571	8,586
Beaver Dam township.....	1,559	611	366	407	110	65	28	0	0	0
Black River township.....	2,044	804	424	561	149	106	49	136	65	71
Falcon town (part).....	202	74	48	70	9	1	1	56	44	12
Godwin town.....	139	54	32	42	8	3	2	0	0	0
Wade town (part).....	37	23	4	5	5	0	0	0	0	0
Carvers Creek township.....	22,831	8,899	4,239	7,013	1,597	1,083	472	35	4	31
Fayetteville city (part).....	10,661	4,330	1,889	3,138	788	516	216	22	0	22
Linden town.....	130	56	30	29	8	7	4	0	0	0
Spring Lake town (part).....	0	0	0	0	0	0	0	0	0	0
Cedar Creek township.....	12,576	4,990	2,452	3,648	946	540	269	10	0	10
Fayetteville city (part).....	1,997	831	243	625	174	124	37	7	0	7
Stedman town.....	1,028	404	226	312	55	31	17	0	0	0
Vander CDP (part).....	283	137	61	65	13	7	4	0	0	0
Cross Creek township.....	62,743	28,283	9,844	16,931	3,993	3,692	1,496	3,420	1,066	2,354
Fayetteville city (part).....	62,741	28,281	9,844	16,931	3,993	3,692	1,496	3,420	1,066	2,354
Eastover township.....	12,673	4,882	2,546	3,846	845	554	257	80	77	3
Eastover town.....	3,548	1,476	788	956	194	134	64	80	77	3
Fayetteville city (part).....	450	181	54	137	45	33	24	0	0	0
Vander CDP (part).....	863	373	165	223	64	38	18	0	0	0
Wade town (part).....	519	202	97	157	37	26	8	0	0	0
Grays Creek township.....	9,314	3,380	1,968	2,936	646	384	188	5	0	5
Manchester township.....	20,379	7,329	3,709	7,719	844	778	330	4,264	3	4,261
Fayetteville city (part).....	7,170	2,252	1,530	3,221	88	79	21	3,428	0	3,428
Spring Lake town (part).....	11,128	4,202	1,879	3,929	570	548	230	836	3	833
Pearces Mill township.....	17,578	6,847	2,581	5,721	1,360	1,069	525	193	136	57
Fayetteville city (part).....	2,927	1,205	456	842	255	169	91	126	121	5
Hope Mills town (part).....	0	0	0	0	0	0	0	0	0	0
Rockfish township.....	55,637	20,385	10,048	18,914	3,637	2,653	1,221	182	154	28
Fayetteville city (part).....	14,809	5,502	2,592	4,854	1,090	771	336	6	0	6
Hope Mills town (part).....	15,046	5,621	2,614	5,249	879	683	320	130	124	6
Seventy-First township.....	91,940	36,021	15,982	28,975	6,135	4,827	1,947	1,832	66	1,766
Fayetteville city (part).....	90,968	35,692	15,737	28,620	6,109	4,810	1,939	1,832	66	1,766
Currituck County.....	23,412	8,880	5,357	6,674	1,297	1,204	663	135	126	9
Crawford township.....	7,082	2,643	1,661	2,093	373	312	181	126	126	0
Coinjock CDP (part).....	298	124	55	83	18	18	14	0	0	0

Table 9.

Household Relationship and Group Quarters Population: 2010—Con.

[For information on confidentiality protection, nonsampling error, and definitions, see Selected Appendixes at <www.census.gov/prod/cen2010/cph-1-a.pdf>]

State County County Subdivision Place	Household population							Group quarters population		
	Total	Householder	Relationship to householder					Total	Institutionalized population	Non-institutionalized population
			Spouse	Child	Other relatives	Nonrelatives				
						Total	Unmarried partner			
Currituck County—Con.										
Fruitville township.....	1,637	678	380	431	68	80	56	0	0	0
Moyock township.....	6,879	2,354	1,605	2,233	399	288	124	0	0	0
Moyock CDP.....	3,759	1,212	864	1,314	227	142	56	0	0	0
Poplar Branch township.....	7,814	3,205	1,711	1,917	457	524	302	9	0	9
Coinjock CDP (part).....	37	16	11	6	1	3	2	0	0	0
Dare County.....	33,768	14,335	7,419	7,768	1,567	2,679	1,082	152	133	19
Atlantic township.....	17,806	7,519	3,925	4,082	727	1,553	584	3	0	3
Duck town.....	369	189	100	53	7	20	10	0	0	0
Kill Devil Hills town.....	6,680	2,813	1,193	1,508	324	842	270	3	0	3
Kitty Hawk town.....	3,272	1,415	753	750	130	224	98	0	0	0
Southern Shores town.....	2,714	1,159	788	570	84	113	42	0	0	0
Croatan township.....	1,085	428	241	241	83	92	47	0	0	0
Manns Harbor CDP.....	821	322	174	184	63	78	37	0	0	0
East Lake township.....	161	62	31	42	17	9	6	0	0	0
Hatteras township.....	2,917	1,259	638	663	152	205	84	4	0	4
Buxton CDP.....	1,273	512	257	324	73	107	36	0	0	0
Frisco CDP.....	200	99	48	29	7	17	11	0	0	0
Hatteras CDP.....	500	225	120	107	17	31	13	4	0	4
Kinnakeet township.....	1,401	643	315	268	59	116	47	0	0	0
Avon CDP.....	776	360	181	141	38	56	27	0	0	0
Rodanthe CDP.....	261	118	47	64	6	26	9	0	0	0
Salvo CDP.....	229	106	58	34	8	23	7	0	0	0
Waves CDP.....	134	58	29	29	7	11	4	0	0	0
Nags Head township.....	10,398	4,424	2,269	2,472	529	704	314	145	133	12
Manteo town.....	1,434	681	264	338	60	91	47	0	0	0
Nags Head town.....	2,680	1,223	602	528	92	235	96	77	77	0
Wanchese CDP.....	1,642	680	376	416	90	80	43	0	0	0
Davidson County.....	161,187	64,515	34,559	45,872	8,954	7,287	4,024	1,691	1,379	312
Abbotts Creek township.....	12,846	5,132	2,981	3,844	419	470	257	0	0	0
High Point city (part).....	4,807	1,971	883	1,570	141	242	130	0	0	0
Wallburg town (part).....	2,870	1,083	730	862	112	83	42	0	0	0
Alleghany township.....	710	295	181	175	27	32	20	0	0	0
Arcadia township.....	10,799	4,197	2,725	3,119	394	364	213	0	0	0
Welcome CDP (part).....	114	41	21	42	4	6	3	0	0	0
Boone township.....	4,753	1,811	992	1,364	304	282	141	0	0	0
Tyro CDP (part).....	288	88	60	92	30	18	9	0	0	0
Conrad Hill township.....	9,331	3,720	2,179	2,448	561	423	232	70	57	13
Lexington city (part).....	0	0	0	0	0	0	0	0	0	0
Cotton Grove township.....	9,032	3,614	2,087	2,376	522	433	209	34	28	6
Lexington city (part).....	765	296	153	222	51	43	21	0	0	0
Southmont CDP.....	1,470	593	364	383	67	63	30	0	0	0
Emmons township.....	7,184	2,850	1,625	1,936	430	343	168	59	59	0
Denton town (part).....	1,636	680	321	455	78	102	48	0	0	0
Hampton township.....	1,282	518	356	310	60	38	23	0	0	0
Healing Spring township.....	2,642	1,095	658	664	113	112	66	0	0	0
Denton town (part).....	0	0	0	0	0	0	0	0	0	0
Jackson Hill township.....	1,107	446	242	320	59	40	26	0	0	0
Lexington township.....	29,757	12,251	5,308	8,493	2,113	1,592	883	1,094	920	174
Lexington city (part).....	17,219	7,080	2,591	5,095	1,411	1,042	547	947	773	174
Welcome CDP (part).....	3,534	1,464	762	959	192	157	94	0	0	0
Midway township.....	12,137	4,830	2,962	3,363	614	368	215	44	0	44
Midway town.....	4,679	1,863	1,088	1,312	255	161	91	0	0	0
Wallburg town (part).....	177	62	46	55	10	4	2	0	0	0
Welcome CDP (part).....	514	207	136	148	13	10	6	0	0	0
Reedy Creek township.....	5,088	2,055	1,173	1,460	188	212	141	0	0	0
Welcome CDP (part).....	0	0	0	0	0	0	0	0	0	0
Silver Hill township.....	6,164	2,407	1,494	1,758	266	239	134	0	0	0
Thomasville township.....	38,620	15,432	7,414	11,458	2,420	1,896	1,034	390	315	75
High Point city (part).....	503	195	135	148	10	15	11	0	0	0
Thomasville city (part).....	26,103	10,420	4,397	7,975	1,875	1,436	773	390	315	75
Tyro township.....	9,025	3,568	2,027	2,596	443	391	230	0	0	0
Tyro CDP (part).....	3,591	1,357	798	1,084	197	155	85	0	0	0
Yadkin College township.....	710	294	155	188	21	52	32	0	0	0
Davie County.....	40,875	16,245	9,538	11,569	2,002	1,521	841	365	330	35
Calahaln township.....	2,673	1,029	633	759	164	88	56	0	0	0
Mocksville town (part).....	0	0	0	0	0	0	0	0	0	0
Clarksville township.....	3,766	1,498	886	1,070	181	131	81	0	0	0
Farmington township.....	11,156	4,637	2,928	2,937	375	279	165	157	157	0
Bermuda Run town.....	1,652	860	546	202	29	15	7	73	73	0
Hillsdale CDP.....	900	402	202	243	25	28	21	84	84	0
Fulton township.....	2,281	918	565	604	113	81	50	0	0	0
Jerusalem township.....	6,051	2,311	1,171	1,803	446	320	191	11	0	11
Cooleemee town.....	960	372	175	284	71	58	30	0	0	0
Mocksville township.....	9,640	3,810	1,999	2,795	543	493	223	197	173	24
Mocksville town (part).....	4,896	1,976	884	1,449	291	296	130	155	131	24
Shady Grove township.....	5,308	2,042	1,356	1,601	180	129	75	0	0	0
Advance CDP.....	1,138	461	288	307	53	29	16	0	0	0

Table 9.

Household Relationship and Group Quarters Population: 2010—Con.

[For information on confidentiality protection, nonsampling error, and definitions, see Selected Appendixes at <www.census.gov/prod/cen2010/cph-1-a.pdf>]

State County County Subdivision Place	Household population							Group quarters population		
	Total	Householder	Relationship to householder					Total	Institutionalized population	Non-institutionalized population
			Spouse	Child	Other relatives	Nonrelatives				
						Total	Unmarried partner			
Duplin County.....	57,826	22,495	10,865	17,057	4,520	2,889	1,278	679	592	87
Albertson township.....	3,878	1,208	653	1,385	374	258	126	0	0	0
Cypress Creek township.....	3,400	1,362	757	945	214	122	71	9	0	9
Faison township.....	4,453	1,761	821	1,296	360	215	105	36	0	36
Calypso town.....	536	205	99	160	51	21	12	2	0	2
Faison town (part).....	945	365	153	302	76	49	21	16	0	16
Mount Olive town (part).....	51	18	4	16	6	7	3	0	0	0
Glisson township.....	2,718	928	480	882	236	192	83	0	0	0
Island Creek township.....	10,301	4,205	1,991	2,821	767	517	192	89	74	15
Greenevers town.....	619	242	85	197	59	36	14	15	0	15
Teachey town.....	376	144	63	128	24	17	6	0	0	0
Wallace town (part).....	3,799	1,620	641	1,011	303	224	53	74	74	0
Kenansville township.....	5,164	2,073	936	1,530	417	208	93	401	401	0
Kenansville town.....	777	410	130	169	46	22	14	78	78	0
Magnolia town (part).....	0	0	0	0	0	0	0	0	0	0
Warsaw town (part).....	7	3	2	2	0	0	0	0	0	0
Limestone township.....	7,721	3,144	1,619	2,193	415	350	156	0	0	0
Beulaville town.....	1,296	605	205	322	75	89	26	0	0	0
Potters Hill CDP.....	481	206	121	124	19	11	10	0	0	0
Magnolia township.....	3,134	1,114	515	1,027	300	178	88	6	0	6
Magnolia town (part).....	933	340	138	328	82	45	25	6	0	6
Rockfish township.....	1,892	707	352	553	204	76	38	0	0	0
Harrells town (part).....	23	8	4	7	2	2	1	0	0	0
Wallace town (part).....	7	1	1	1	4	0	0	0	0	0
Rose Hill township.....	3,373	1,353	606	968	277	169	72	38	30	8
Rose Hill town.....	1,626	660	294	466	135	71	28	0	0	0
Smith township.....	2,517	986	564	722	163	82	41	0	0	0
Warsaw township.....	6,015	2,443	915	1,742	602	313	134	93	87	6
Warsaw town (part).....	2,954	1,236	364	873	311	170	72	93	87	6
Wolfscape township.....	3,260	1,211	656	993	191	209	79	7	0	7
Durham County.....	257,466	109,348	42,664	68,086	17,461	19,907	7,414	10,121	2,094	8,027
Carr township.....	3,064	1,303	731	722	158	150	83	0	0	0
Durham city (part).....	18	6	6	3	3	0	0	0	0	0
Raleigh city (part).....	1,060	472	224	262	42	60	33	0	0	0
Durham township.....	96,821	41,483	11,784	25,793	8,161	9,600	3,312	9,389	1,604	7,785
Durham city (part).....	95,033	40,776	11,598	25,161	7,998	9,500	3,267	9,389	1,604	7,785
Lebanon township.....	18,600	7,296	4,650	5,232	849	573	275	122	112	10
Durham city (part).....	8,039	3,068	1,881	2,492	389	209	111	120	112	8
Mangum township.....	6,360	2,554	1,698	1,644	260	204	101	2	2	0
Durham city (part).....	1,192	471	374	284	32	31	20	0	0	0
Rougemont CDP (part).....	831	342	222	189	45	33	13	0	0	0
Oak Grove township.....	39,630	14,791	6,861	12,532	3,222	2,224	975	226	129	97
Durham city (part).....	27,732	10,217	4,563	9,173	2,225	1,554	726	86	13	73
Gorman CDP.....	1,011	405	193	286	85	42	20	0	0	0
Triangle township.....	92,991	41,921	16,940	22,163	4,811	7,156	2,668	382	247	135
Chapel Hill town (part).....	2,836	1,495	603	388	64	286	74	0	0	0
Durham city (part).....	86,356	38,897	15,399	20,768	4,591	6,701	2,516	335	227	108
Morrisville town (part).....	0	0	0	0	0	0	0	0	0	0
Raleigh city (part).....	7	4	0	2	1	0	0	0	0	0
Edgecombe County.....	55,122	21,680	8,579	16,567	5,698	2,598	1,386	1,430	1,223	207
Township 1, Tarboro.....	14,399	5,979	2,267	4,299	1,273	581	320	790	700	90
Princeville town.....	2,082	775	217	709	297	84	48	0	0	0
Tarboro town (part).....	10,723	4,564	1,757	3,156	827	419	225	690	600	90
Township 2, Lower Conetoe.....	1,906	721	346	553	208	78	44	0	0	0
Conetoe town.....	294	118	46	81	38	11	7	0	0	0
Township 3, Upper Conetoe.....	736	291	148	203	57	37	20	0	0	0
Speed town.....	80	35	13	19	5	8	2	0	0	0
Township 4, Deep Creek.....	911	347	161	255	103	45	28	0	0	0
Township 5, Lower Fishing Creek.....	1,282	440	186	407	180	69	37	0	0	0
Leggett town.....	60	24	15	11	7	3	0	0	0	0
Tarboro town (part).....	2	1	1	0	0	0	0	0	0	0
Township 6, Upper Fishing Creek.....	1,555	598	239	429	219	70	35	5	0	5
Whitakers town (part).....	402	168	47	101	70	16	11	0	0	0
Township 7, Swift Creek.....	3,002	1,100	441	886	428	147	80	523	523	0
Rocky Mount city (part).....	1,593	602	211	443	260	77	44	523	523	0
Township 8, Sparta.....	2,554	902	496	779	256	121	59	0	0	0
Township 9, Otter Creek.....	1,807	754	387	482	114	70	33	0	0	0
Macclesfield town.....	471	218	89	113	32	19	11	0	0	0
Township 10, Lower Town Creek.....	3,303	1,320	579	976	312	116	70	0	0	0
Pinetops town.....	1,374	570	190	414	158	42	26	0	0	0
Township 11, Walnut Creek.....	1,931	705	385	607	146	88	47	0	0	0
Township 12, Rocky Mount.....	17,784	7,014	2,162	5,520	2,114	974	480	112	0	112
Rocky Mount city (part).....	15,296	5,992	1,618	4,878	1,942	866	415	112	0	112
Township 13, Cokey.....	2,134	806	434	605	179	110	73	0	0	0
Township 14, Upper Town Creek.....	1,818	703	348	566	109	92	60	0	0	0
Rocky Mount city (part).....	0	0	0	0	0	0	0	0	0	0
Sharpsburg town (part).....	209	71	34	68	23	13	6	0	0	0

Table 9.

Household Relationship and Group Quarters Population: 2010—Con.

[For information on confidentiality protection, nonsampling error, and definitions, see Selected Appendixes at <www.census.gov/prod/cen2010/cph-1-a.pdf>]

State County County Subdivision Place	Household population							Group quarters population		
	Total	Householder	Relationship to householder					Total	Institutionalized population	Non-institutionalized population
			Spouse	Child	Other relatives	Nonrelatives				
						Total	Unmarried partner			
Forsyth County.....	340,819	141,163	63,242	98,517	20,459	17,438	8,117	9,851	2,826	7,025
Abbotts Creek township.....	11,231	4,651	2,726	2,973	456	425	245	79	79	0
High Point city (part).....	8	5	1	2	0	0	0	0	0	0
Kernersville town (part).....	3,897	1,655	909	1,057	114	162	99	0	0	0
Belews Creek township.....	6,160	2,370	1,524	1,727	326	213	118	0	0	0
Bethania township.....	9,200	3,789	1,977	2,564	478	392	213	0	0	0
Bethania town (part).....	259	118	65	62	3	11	5	0	0	0
Germanton CDP (part).....	417	186	105	102	13	11	8	0	0	0
King city (part).....	439	162	112	140	14	11	6	0	0	0
Rural Hall town.....	2,937	1,249	558	801	173	156	84	0	0	0
Tobaccoville village (part).....	301	130	91	66	5	9	3	0	0	0
Broadbay township.....	2,002	826	472	528	99	77	45	0	0	0
Clemmonsville township.....	14,833	6,013	3,708	4,317	418	377	194	94	86	8
Clemmons village (part).....	11,954	4,918	2,937	3,452	341	306	157	92	86	6
Kernersville township.....	30,294	12,602	6,405	8,622	1,372	1,293	677	92	86	6
Kernersville town (part).....	19,078	8,363	3,625	5,308	883	899	465	92	86	6
Walkertown town (part).....	527	210	76	187	23	31	17	0	0	0
Lewisville township.....	17,586	6,727	4,099	5,629	639	492	280	121	65	56
Clemmons village (part).....	6,460	2,389	1,274	2,292	280	225	133	121	65	56
Lewisville town (part).....	7,043	2,761	1,747	2,116	246	173	94	0	0	0
Middle Fork I township.....	1,710	638	306	525	164	77	51	0	0	0
Walkertown town (part).....	672	286	142	166	53	25	17	0	0	0
Middle Fork II township.....	2,635	1,087	614	682	162	90	57	4	0	4
Kernersville town (part).....	4	2	1	1	0	0	0	0	0	0
Walkertown town (part).....	1,869	762	447	476	127	57	35	4	0	4
Old Richmond township.....	5,236	2,179	1,262	1,378	230	187	112	0	0	0
King city (part).....	180	73	43	57	2	5	4	0	0	0
Tobaccoville village (part).....	2,140	899	515	554	96	76	46	0	0	0
Old Town township.....	149	69	40	27	7	6	4	0	0	0
Bethania town (part).....	69	37	21	10	0	1	1	0	0	0
Salem Chapel township.....	6,778	2,773	1,462	1,815	444	284	138	30	30	0
Germanton CDP (part).....	108	45	26	23	12	2	2	0	0	0
Walkertown town (part).....	1,603	656	353	414	110	70	30	0	0	0
South Fork township.....	2,576	1,088	576	670	131	111	58	0	0	0
Vienna township.....	10,243	4,014	2,588	3,059	314	268	151	0	0	0
Bethania town (part).....	0	0	0	0	0	0	0	0	0	0
Lewisville town (part).....	5,596	2,175	1,416	1,734	146	125	72	0	0	0
Winston township.....	220,186	92,337	35,483	64,001	15,219	13,146	5,774	9,431	2,480	6,951
Winston-Salem city.....	220,186	92,337	35,483	64,001	15,219	13,146	5,774	9,431	2,480	6,951
Franklin County.....	58,979	23,023	12,052	17,243	3,966	2,695	1,449	1,640	1,051	589
Cedar Rock township.....	2,371	959	479	636	174	123	64	0	0	0
Cypress Creek township.....	3,843	1,546	906	1,037	205	149	83	0	0	0
Lake Royale CDP.....	2,506	1,066	642	616	87	95	62	0	0	0
Dunn township.....	7,927	3,058	1,588	2,349	552	380	191	475	475	0
Bunn town.....	344	157	72	80	22	13	3	0	0	0
Franklinton township.....	8,299	3,332	1,542	2,387	669	369	196	12	0	12
Franklinton town.....	2,023	876	314	562	183	88	47	0	0	0
Gold Mine township.....	1,577	623	309	434	142	69	28	53	46	7
Centerville town.....	89	36	19	27	5	2	2	0	0	0
Harris township.....	8,323	3,108	1,748	2,524	542	401	230	4	0	4
Hayesville township.....	2,097	859	435	578	133	92	58	1	0	1
Louisburg township.....	7,416	3,131	1,247	1,999	650	389	155	1,080	530	550
Louisburg town.....	2,602	1,197	342	693	235	135	52	757	220	537
Sandy Creek township.....	2,708	1,092	497	758	239	122	80	10	0	10
Youngsville township.....	14,418	5,315	3,301	4,541	660	601	364	5	0	5
Wake Forest town (part).....	899	287	193	343	53	23	20	0	0	0
Youngsville town.....	1,157	522	187	321	48	79	44	0	0	0
Gaston County.....	202,769	79,867	39,241	58,161	14,729	10,771	5,287	3,317	1,942	1,375
Cherryville township.....	16,321	6,442	3,515	4,540	1,094	730	371	179	171	8
Bessemer City city (part).....	0	0	0	0	0	0	0	0	0	0
Cherryville city.....	5,589	2,324	1,110	1,558	350	247	127	171	166	5
Dellview town.....	13	5	2	3	2	1	0	0	0	0
High Shoals town (part).....	0	0	0	0	0	0	0	0	0	0
Crowders Mountain township.....	15,750	6,066	3,083	4,500	1,240	861	420	71	57	14
Bessemer City city (part).....	5,331	2,067	911	1,564	469	320	154	9	0	9
Gastonia city (part).....	2,709	1,040	534	792	194	149	70	0	0	0
Kings Mountain city (part).....	1,051	391	185	332	104	39	17	3	0	3
Dallas township.....	21,155	8,213	4,300	6,066	1,496	1,080	554	281	270	11
Dallas town.....	4,488	1,792	730	1,346	358	262	148	0	0	0
Gastonia city (part).....	345	110	63	129	26	17	8	0	0	0
High Shoals town (part).....	696	269	122	193	62	50	27	0	0	0
Ranlo town (part).....	0	0	0	0	0	0	0	0	0	0
Stanley town (part).....	452	156	112	158	10	16	8	0	0	0
Gastonia township.....	83,490	32,854	14,342	24,515	6,897	4,882	2,283	1,759	1,149	610
Gastonia city (part).....	64,816	25,764	10,738	19,109	5,399	3,806	1,759	1,745	1,149	596
Lowell city (part).....	12	7	1	2	0	2	0	0	0	0
Ranlo town (part).....	3,423	1,263	677	1,029	266	188	95	11	0	11
Spencer Mountain town (part).....	37	8	5	14	9	1	1	0	0	0
Riverbend township.....	26,398	10,345	5,664	7,485	1,689	1,215	625	198	123	75

Table 9.

Household Relationship and Group Quarters Population: 2010—Con.

[For information on confidentiality protection, nonsampling error, and definitions, see Selected Appendixes at <www.census.gov/prod/cen2010/cph-1-a.pdf>]

State County County Subdivision Place	Household population							Group quarters population		
	Total	Householder	Relationship to householder					Total	Institutionalized population	Non-institutionalized population
			Spouse	Child	Other relatives	Nonrelatives				
						Total	Unmarried partner			
Gaston County—Con. Riverbend township—Con. Mount Holly city (part)..... Ranlo town (part)..... Spencer Mountain town (part)..... Stanley town (part)..... South Point township..... Belmont city..... Cramerton town..... Gastonia city (part)..... Lowell city (part)..... McAdenville town..... Mount Holly city (part)..... Gates County..... Gatesville township..... Gatesville town..... Hall township..... Haslett township..... Holly Grove township..... Sunbury CDP..... Hunters Mill township..... Mintonsville township..... Reynoldson township..... Graham County..... Cheoah township..... Robbinsville town..... Stecoah township..... Yellow Creek township..... Lake Santeetlah town..... Granville County..... Brassfield township..... Creedmoor city (part)..... Dutchville township..... Butner town..... Creedmoor city (part)..... Fishing Creek township..... Oxford city (part)..... Oak Hill township..... Oxford township..... Oxford city (part)..... Salem township..... Oxford city (part)..... Sassafras Fork township..... Stovall town..... Tally Ho township..... Stem town..... Walnut Grove township..... Greene County..... Bull Head township..... Carrs township..... Hookerton township..... Hookerton town..... Snow Hill town (part)..... Jason township..... Olds township..... Maury CDP (part)..... Ormonds township..... Maury CDP (part)..... Shine township..... Snow Hill township..... Snow Hill town (part)..... Speights Bridge township..... Walstonburg town..... Guilford County..... Bruce township..... Stokesdale town (part)..... Summerfield town (part)..... Center Grove township..... Summerfield town (part)..... Clay township..... Forest Oaks CDP (part)..... Deep River township..... High Point city (part)..... Kernersville town (part)..... Oak Ridge town (part)..... Fentress township.....	9,178 0 0 2,983 39,655 9,420 4,085 2,126 3,465 651 4,372 12,136 1,614 321 1,538 2,560 2,141 289 1,446 1,036 1,801 8,768 6,701 614 1,425 642 45 52,968 12,178 1,631 11,288 7,078 2,463 8,099 3,472 1,776 7,009 4,306 1,880 254 2,828 418 5,553 463 2,357 19,042 1,550 830 4,222 409 181 1,865 1,862 308 1,978 272 1,780 2,872 1,400 2,083 219 472,914 9,758 725 7,781 7,450 2,415 7,357 2,521 18,442 12,857 52 407 10,241	3,595 0 0 1,208 15,947 3,815 1,674 856 1,386 252 1,854 4,665 659 139 612 891 842 129 570 406 685 3,701 2,788 283 640 273 26 20,628 4,530 589 4,448 2,767 961 3,186 1,434 749 2,913 1,888 688 88 1,082 170 2,100 194 932 7,313 557 321 1,597 176 56 688 694 117 777 112 677 1,248 658 754 90 196,628 3,523 277 2,747 2,542 780 2,891 922 6,978 4,876 18 142 4,129	1,824 0 0 575 8,337 1,835 903 472 667 158 809 2,533 330 79 341 542 490 71 278 209 343 2,006 1,468 94 368 170 8 10,546 2,790 358 2,068 1,221 449 1,384 411 402 1,251 722 392 60 578 70 1,183 98 498 3,489 281 159 762 61 19 339 325 40 375 50 371 519 210 358 37 84,699 2,486 179 1,976 1,925 646 1,942 672 4,400 2,946 15 109 2,543	2,805 0 0 848 11,055 2,776 1,144 621 978 177 1,136 3,494 450 83 437 805 600 61 413 272 517 2,246 1,786 158 313 147 6 15,611 3,742 556 3,388 2,187 766 2,412 1,078 458 1,968 1,166 564 83 851 127 1,569 129 659 5,831 473 262 1,300 113 65 602 597 103 595 72 568 752 336 682 60 134,861 3,170 221 2,610 2,621 915 2,022 787 5,827 4,148 19 140 2,700	471 0 0 223 2,313 504 193 84 233 44 245 929 132 13 83 202 118 13 137 95 162 501 424 52 49 28 2 3,903 629 70 859 565 171 716 335 105 585 363 161 15 224 34 446 25 178 1,613 162 56 361 40 26 166 157 31 161 18 96 241 132 213 23 27,675 344 28 264 217 39 294 94 710 494 0 12 493	483 0 0 129 2,003 490 171 93 201 20 328 515 43 7 65 120 91 15 48 54 94 314 235 27 55 24 3 2,280 487 58 525 338 116 401 214 62 292 167 75 8 93 17 255 17 90 796 77 32 202 19 15 70 89 17 70 20 68 112 64 76 9 11,610 42 21 100 8 8 45 43 7 46 6 33 51 25 39 5	75 0 0 121 829 656 80 0 49 0 31 61 0 0 0 0 0 0 0 0 61 38 93 93 6 0 0 0 3 8 0 416 364 4 0 3 2,128 1,105 2 0 0 29 14 2 0 15,492 10 0 0 0 7 2 0 76 76 76 0 0 0 131	0 0 0 121 172 16 76 0 49 0 31 61 0 0 0 0 0 0 0 0 61 0 88 88 6 0 0 0 1 0 0 387 335 0 0 1 0 0 0 2,128 1,105 0 0 0 0 0 0 3,467 10 0 0 0 0 0 0 76 76 0 0 0 119	75 0 0 0 0 640 4 0	

Table 9.

Household Relationship and Group Quarters Population: 2010—Con.

[For information on confidentiality protection, nonsampling error, and definitions, see Selected Appendixes at <www.census.gov/prod/cen2010/cph-1-a.pdf>]

State County County Subdivision Place	Household population							Group quarters population		
	Total	Householder	Relationship to householder					Total	Institutionalized population	Non-institutionalized population
			Spouse	Child	Other relatives	Nonrelatives				
						Total	Unmarried partner			
Guilford County—Con.										
Fentress township—Con.										
Forest Oaks CDP (part).....	1,369	587	405	306	31	40	20	0	0	0
Pleasant Garden town (part).....	4,289	1,660	1,027	1,227	228	147	64	129	117	12
Friendship township.....	8,592	3,772	1,845	2,259	297	419	194	56	0	56
High Point city (part).....	6,446	2,928	1,308	1,673	190	347	161	56	0	56
Gilmer township.....	69,942	28,224	8,113	22,119	6,136	5,350	1,972	4,506	391	4,115
Greensboro city (part).....	69,942	28,224	8,113	22,119	6,136	5,350	1,972	4,506	391	4,115
Greene township.....	3,383	1,401	803	900	138	141	80	3	0	3
High Point township.....	75,587	30,796	11,856	22,799	5,962	4,174	1,973	3,445	864	2,581
High Point city (part).....	75,139	30,615	11,751	22,682	5,932	4,159	1,962	3,445	864	2,581
Jamestown township.....	12,620	5,043	3,102	3,465	562	448	210	23	0	23
Archdale city (part).....	333	133	79	83	26	12	4	0	0	0
High Point city (part).....	1,023	317	241	397	48	20	10	0	0	0
Jamestown town.....	3,382	1,380	828	944	122	108	59	0	0	0
Jefferson township.....	10,359	4,077	2,215	2,969	657	441	177	65	59	6
McLeansville CDP.....	1,019	438	236	232	48	65	26	2	0	2
Sedalia town (part).....	346	140	71	91	30	14	6	0	0	0
Madison township.....	5,693	2,173	1,317	1,679	322	202	102	8	0	8
Monroe township.....	10,451	3,893	2,371	3,196	563	428	230	36	7	29
Morehead township.....	188,335	83,507	31,530	49,076	9,446	14,776	5,305	6,883	1,719	5,164
Greensboro city (part).....	188,335	83,507	31,530	49,076	9,446	14,776	5,305	6,883	1,719	5,164
Oak Ridge township.....	11,331	4,001	2,946	3,825	340	219	124	71	71	0
Oak Ridge town (part).....	5,778	1,964	1,529	2,022	178	85	47	0	0	0
Stokesdale town (part).....	4,251	1,546	1,066	1,412	120	107	58	71	71	0
Summerfield town (part).....	29	16	8	3	0	2	2	0	0	0
Rock Creek township.....	11,623	4,856	2,549	3,113	598	507	286	12	0	12
Burlington city (part).....	655	263	126	202	34	30	14	0	0	0
Gibsonville town (part).....	3,256	1,352	637	934	179	154	84	6	0	6
Sedalia town (part).....	271	109	56	73	20	13	4	6	0	6
Whitsett town.....	590	256	140	125	49	20	7	0	0	0
Sumner township.....	8,964	3,695	2,034	2,380	491	364	174	7	0	7
Pleasant Garden town (part).....	71	30	17	16	7	1	1	0	0	0
Washington township.....	2,786	1,127	722	741	105	91	58	151	151	0
Halifax County.....	53,275	21,970	8,571	15,329	5,063	2,342	1,310	1,416	1,356	60
Brinkleyville township.....	5,159	1,955	791	1,675	586	152	90	0	0	0
Hollister CDP.....	674	283	95	212	68	16	11	0	0	0
Butterwood township.....	568	249	94	140	58	27	19	0	0	0
Conoconnara township.....	499	219	84	113	57	26	9	0	0	0
Enfield township.....	5,779	2,259	726	1,769	803	222	130	63	54	9
Enfield town.....	2,469	946	244	813	376	90	56	63	54	9
Faucett township.....	1,738	764	370	430	105	69	41	0	0	0
Halifax township.....	1,762	766	288	465	164	79	44	1,013	1,007	6
Halifax town.....	222	103	41	56	14	8	5	12	6	6
Littleton township.....	3,991	1,789	840	900	322	140	76	0	0	0
Littleton town.....	674	327	103	163	51	30	14	0	0	0
Palmyra township.....	1,083	456	200	276	117	34	23	0	0	0
Hobgood town.....	348	155	63	78	39	13	12	0	0	0
Roanoke Rapids township.....	22,985	9,413	3,861	6,863	1,722	1,126	620	159	114	45
Roanoke Rapids city (part).....	15,206	6,234	2,520	4,651	1,049	752	397	153	108	45
South Rosemary CDP.....	2,836	1,199	451	767	278	141	93	0	0	0
Roseneath township.....	572	242	104	121	84	21	13	0	0	0
Scotland Neck township.....	3,571	1,570	423	942	467	169	99	113	113	0
Scotland Neck town.....	2,001	901	238	504	261	97	53	58	58	0
Weldon township.....	5,568	2,288	790	1,635	578	277	146	68	68	0
Roanoke Rapids city (part).....	395	203	50	108	19	15	10	0	0	0
South Weldon CDP.....	705	241	53	290	76	45	22	0	0	0
Weldon town.....	1,593	645	228	420	222	78	35	62	62	0
Harnett County.....	111,298	41,594	21,291	35,845	7,045	5,523	2,595	3,380	1,470	1,910
Anderson Creek township.....	14,060	5,072	2,681	4,823	759	725	355	0	0	0
Lillington town (part).....	0	0	0	0	0	0	0	0	0	0
Averasboro township.....	12,784	5,478	2,194	3,524	983	605	317	234	180	54
Dunn city (part).....	9,044	3,955	1,405	2,521	737	426	217	217	179	38
Erwin town (part).....	0	0	0	0	0	0	0	0	0	0
Barbecue township.....	17,033	5,692	3,437	6,333	890	681	317	0	0	0
Black River township.....	10,293	3,914	2,029	3,205	607	538	213	80	30	50
Angier town (part).....	4,209	1,633	694	1,347	269	266	89	38	30	8
Buckhorn township.....	2,435	942	541	691	128	133	69	0	0	0
Duke township.....	5,867	2,387	1,188	1,625	420	247	131	109	98	11
Dunn city (part).....	2	1	1	0	0	0	0	0	0	0
Erwin town (part).....	4,383	1,808	859	1,214	317	185	104	11	0	11
Grove township.....	10,903	4,034	2,095	3,373	801	600	288	8	0	8
Benson town (part).....	0	0	0	0	0	0	0	0	0	0
Coats town.....	2,106	836	362	592	184	132	55	6	0	6
Erwin town (part).....	11	3	1	5	0	2	1	0	0	0
Hectors Creek township.....	5,059	1,870	1,160	1,624	241	164	96	53	45	8
Johnsonville township.....	10,803	3,528	1,970	4,259	599	447	231	5	0	5
Lillington township.....	3,903	1,651	618	1,098	326	210	116	989	981	8
Lillington town (part).....	1,825	849	262	483	138	93	61	983	981	2

Table 9.

Household Relationship and Group Quarters Population: 2010—Con.

[For information on confidentiality protection, nonsampling error, and definitions, see Selected Appendixes at <www.census.gov/prod/cen2010/cph-1-a.pdf>]

State County County Subdivision Place	Household population							Group quarters population		
	Total	Householder	Relationship to householder					Total	Institutionalized population	Non-institutionalized population
			Spouse	Child	Other relatives	Nonrelatives				
						Total	Unmarried partner			
Harnett County—Con.										
Neills Creek township.....	5,578	2,280	1,058	1,400	264	576	120	1,886	127	1,759
Angier town (part).....	0	0	0	0	0	0	0	0	0	0
Buies Creek CDP.....	1,193	577	171	192	38	215	19	1,749	0	1,749
Lillington town (part).....	259	132	30	53	31	13	7	127	127	0
Stewarts Creek township.....	3,767	1,464	677	1,104	362	160	94	0	0	0
Bunnlevel CDP.....	552	219	93	155	59	26	15	0	0	0
Erwin town (part).....	0	0	0	0	0	0	0	0	0	0
Lillington town (part).....	0	0	0	0	0	0	0	0	0	0
Upper Little River township.....	8,813	3,282	1,643	2,786	665	437	248	16	9	7
Broadway town (part).....	25	6	4	8	5	2	1	0	0	0
Lillington town (part).....	0	0	0	0	0	0	0	0	0	0
Mamers CDP.....	823	321	150	273	37	42	21	3	0	3
Haywood County.....	58,223	25,563	13,306	13,822	2,882	2,650	1,432	813	530	283
Beaverdam township.....	12,719	5,303	2,785	3,362	705	564	315	82	66	16
Canton town.....	4,149	1,791	785	1,104	248	221	120	78	66	12
West Canton CDP (part).....	1,220	499	268	322	79	52	30	0	0	0
Cataloochee township.....	37	18	8	8	1	2	1	0	0	0
Cecil township.....	504	212	119	118	32	23	11	0	0	0
Clyde township.....	6,503	2,788	1,425	1,714	292	284	156	39	31	8
Clyde town.....	1,223	546	254	346	40	37	26	0	0	0
Lake Junaluska CDP (part).....	0	0	0	0	0	0	0	0	0	0
West Canton CDP (part).....	27	13	8	2	1	3	1	0	0	0
Crabtree township.....	1,736	733	470	406	70	57	26	0	0	0
East Fork township.....	1,652	703	383	412	86	68	39	0	0	0
Fines Creek township.....	1,266	539	326	306	62	33	26	0	0	0
Iron Duff township.....	1,078	478	288	231	34	47	29	0	0	0
Lake Junaluska CDP (part).....	4	2	1	1	0	0	0	0	0	0
Ivy Hill township.....	4,863	2,257	1,186	932	221	267	151	3	0	3
Lake Junaluska CDP (part).....	404	185	110	87	14	8	5	0	0	0
Maggie Valley town.....	1,150	551	273	209	51	66	28	0	0	0
Waynesville town (part).....	6	4	1	0	0	1	0	0	0	0
Jonathan Creek township.....	3,118	1,379	763	677	126	173	98	0	0	0
Pigeon township.....	5,397	2,216	1,273	1,417	290	201	117	149	122	27
Waynesville township.....	18,949	8,764	4,179	4,157	940	909	448	540	311	229
Lake Junaluska CDP (part).....	2,326	1,099	587	454	96	90	51	0	0	0
Waynesville town (part).....	9,330	4,422	1,780	2,092	521	515	251	533	311	222
White Oak township.....	401	173	101	82	23	22	15	0	0	0
Henderson County.....	105,441	45,448	24,311	25,667	5,159	4,856	2,346	1,299	993	306
Blue Ridge township.....	11,172	4,393	2,333	3,116	722	608	269	0	0	0
Dana CDP.....	3,329	1,267	689	966	219	188	79	0	0	0
East Flat Rock CDP (part).....	92	39	20	24	3	6	2	0	0	0
Edneyville CDP (part).....	83	33	13	20	7	10	5	0	0	0
Hendersonville city (part).....	126	91	24	6	4	1	1	0	0	0
Clear Creek township.....	5,978	2,649	1,243	1,489	310	287	165	33	0	33
Edneyville CDP (part).....	66	22	13	21	7	3	3	0	0	0
Fruitland CDP.....	1,998	869	442	489	106	92	60	33	0	33
Hendersonville city (part).....	851	554	128	106	20	43	20	0	0	0
Crab Creek township.....	4,558	1,933	1,227	1,068	182	148	86	0	0	0
Etowah CDP (part).....	1,562	630	377	398	97	60	33	0	0	0
Horse Shoe CDP (part).....	0	0	0	0	0	0	0	0	0	0
Laurel Park town (part).....	22	10	8	2	1	1	1	0	0	0
Valley Hill CDP (part).....	0	0	0	0	0	0	0	0	0	0
Edneyville township.....	4,729	1,868	1,035	1,277	309	240	115	5	0	5
Edneyville CDP (part).....	2,218	824	415	678	165	136	55	0	0	0
Gerton CDP.....	254	130	50	63	2	9	8	0	0	0
Green River township.....	4,675	1,952	1,226	1,166	192	139	80	20	0	20
Flat Rock village (part).....	212	109	91	4	4	4	4	0	0	0
Saluda city (part).....	12	6	4	2	0	0	0	0	0	0
Hendersonville township.....	46,448	20,919	10,516	10,542	2,235	2,236	998	1,079	861	218
Balfour CDP.....	1,187	487	237	310	73	80	34	0	0	0
Barker Heights CDP.....	1,254	466	200	415	93	80	35	0	0	0
East Flat Rock CDP (part).....	4,817	1,933	888	1,361	355	280	120	86	10	76
Etowah CDP (part).....	794	379	286	96	18	15	11	0	0	0
Flat Rock village (part).....	2,902	1,402	960	419	55	66	36	0	0	0
Hendersonville city (part).....	11,644	5,805	1,988	2,554	619	678	283	516	397	119
Horse Shoe CDP (part).....	1,183	490	323	267	54	49	29	0	0	0
Laurel Park town (part).....	2,041	1,064	545	326	39	67	41	117	112	5
Mountain Home CDP.....	3,516	1,441	788	871	226	190	75	106	106	0
Valley Hill CDP (part).....	2,047	952	499	430	88	78	41	23	17	6
Hoopers Creek township.....	14,429	6,088	3,274	3,748	652	667	353	144	132	12
Fletcher town (part).....	7,102	3,008	1,571	1,879	304	340	188	85	85	0
Hoopers Creek CDP.....	1,056	437	254	268	50	47	21	0	0	0
Mills River township.....	13,452	5,646	3,457	3,261	557	531	280	18	0	18
Etowah CDP (part).....	4,588	2,011	1,194	1,017	188	178	108	0	0	0
Fletcher town (part).....	0	0	0	0	0	0	0	0	0	0
Horse Shoe CDP (part).....	1,168	451	303	316	54	44	18	0	0	0
Mills River town.....	6,802	2,808	1,740	1,698	287	269	126	0	0	0

Table 9.

Household Relationship and Group Quarters Population: 2010—Con.

[For information on confidentiality protection, nonsampling error, and definitions, see Selected Appendixes at <www.census.gov/prod/cen2010/cph-1-a.pdf>]

State County County Subdivision Place	Household population								Group quarters population		
	Total	Householder	Relationship to householder					Total	Institutionalized population	Non-institutionalized population	
			Spouse	Child	Other relatives	Nonrelatives					
						Total	Unmarried partner				
Hertford County.....	22,372	9,334	3,784	6,162	2,139	953	508	2,297	1,561	736	
Ahoskie township.....	8,354	3,477	1,348	2,407	768	354	188	266	260	6	
Ahoskie town (part).....	4,833	2,061	663	1,464	414	231	117	203	197	6	
Harrellsville township.....	1,357	563	274	327	141	52	31	0	0	0	
Harrellsville town.....	106	46	24	30	4	2	1	0	0	0	
Maneys Neck township.....	1,342	567	231	350	133	61	37	2	2	0	
Como town.....	91	41	18	18	7	7	3	0	0	0	
Murfreesboro town (part).....	11	3	1	4	3	0	0	0	0	0	
Murfreesboro township.....	5,367	2,233	895	1,523	459	257	114	718	0	718	
Murfreesboro town (part).....	2,130	983	368	543	136	100	39	694	0	694	
St. Johns township.....	2,822	1,170	536	714	292	110	66	0	0	0	
Ahoskie town (part).....	3	1	0	0	1	1	1	0	0	0	
Winton township.....	3,130	1,324	500	841	346	119	72	1,311	1,299	12	
Cofield village.....	407	176	56	109	52	14	7	6	0	6	
Winton town.....	699	327	92	197	50	33	21	70	64	6	
Hoke County.....	46,282	16,532	8,275	15,407	3,814	2,254	984	670	595	75	
Allendale township.....	722	228	103	262	91	38	24	0	0	0	
Antioch township.....	4,176	1,402	600	1,404	522	248	117	9	0	9	
Red Springs town (part).....	0	0	0	0	0	0	0	0	0	0	
Blue Springs township.....	1,628	542	243	561	203	79	49	0	0	0	
Bowmore CDP.....	103	38	16	30	15	4	3	0	0	0	
Fort Bragg Military Reservation township.....	0	0	0	0	0	0	0	0	0	0	
McLauchlin township.....	21,442	7,468	4,255	7,574	1,233	912	384	13	3	10	
Rockfish CDP.....	3,298	1,193	702	1,132	135	136	63	0	0	0	
Quewhiffle township.....	3,721	1,389	718	1,076	348	190	75	328	320	8	
Ashley Heights CDP.....	380	142	65	110	32	31	9	0	0	0	
Five Points CDP.....	689	244	153	213	48	31	18	0	0	0	
Raeform township.....	12,675	4,792	1,994	3,951	1,260	678	284	320	272	48	
Raeform city.....	4,303	1,810	655	1,238	387	213	83	308	264	44	
Silver City CDP.....	882	351	103	232	170	26	16	0	0	0	
Stonewall township.....	1,918	711	362	579	157	109	51	0	0	0	
Dundarrach CDP.....	41	18	7	8	6	2	1	0	0	0	
Hyde County.....	4,980	2,119	961	1,252	355	293	134	830	807	23	
Currituck township.....	1,129	451	230	312	69	67	27	0	0	0	
Fairfield township.....	403	174	92	98	33	6	5	757	752	5	
Fairfield CDP.....	253	106	55	66	22	4	4	5	0	5	
Lake Landing township.....	1,770	741	304	477	161	87	38	14	0	14	
Engelhard CDP.....	445	163	70	148	44	20	13	0	0	0	
Lake Mattamuskeet UT.....	7	5	1	1	0	0	0	0	0	0	
Ocracoke township.....	944	420	183	199	48	94	44	4	0	4	
Ocracoke CDP.....	944	420	183	199	48	94	44	4	0	4	
Swan Quarter township.....	727	328	151	165	44	39	20	55	55	0	
Swan Quarter CDP.....	324	151	62	70	16	25	10	0	0	0	
Iredell County.....	158,145	61,215	33,535	47,383	8,899	7,113	3,551	1,292	960	332	
Barringer township.....	6,505	2,522	1,373	1,826	434	350	182	28	0	28	
Mooreville town (part).....	65	24	10	16	10	5	3	0	0	0	
Statesville city (part).....	0	0	0	0	0	0	0	0	0	0	
Troutman town (part).....	406	161	87	120	18	20	10	0	0	0	
Bethany township.....	7,221	2,792	1,688	2,114	355	272	127	56	56	0	
Statesville city (part).....	451	205	70	127	16	33	17	0	0	0	
Chambersburg township.....	11,311	4,300	2,445	3,241	779	546	254	33	0	33	
Statesville city (part).....	3,079	1,220	767	863	137	92	39	15	0	15	
Coddle Creek township.....	32,227	12,153	6,538	10,193	1,744	1,599	766	372	252	120	
Mooreville town (part).....	22,687	8,561	4,306	7,360	1,252	1,208	553	372	252	120	
Concord township.....	6,999	2,675	1,552	2,013	448	311	161	0	0	0	
Statesville city (part).....	0	0	0	0	0	0	0	0	0	0	
Stony Point CDP (part).....	156	62	33	40	12	9	8	0	0	0	
Cool Springs township.....	3,912	1,460	837	1,187	254	174	94	0	0	0	
Statesville city (part).....	0	0	0	0	0	0	0	0	0	0	
Davidson township.....	32,778	12,308	7,781	10,473	1,000	1,216	577	8	7	1	
Davidson town (part).....	294	114	78	91	4	7	5	0	0	0	
Mooreville town (part).....	9,587	3,789	1,835	3,222	255	486	225	0	0	0	
Eagle Mills township.....	1,912	777	420	531	107	77	49	0	0	0	
Harmony town (part).....	95	35	22	32	2	4	3	0	0	0	
Fallstown township.....	8,696	3,399	2,146	2,358	520	273	149	40	40	0	
Troutman town (part).....	1,965	742	407	604	143	69	32	12	12	0	
New Hope township.....	1,662	682	387	436	98	59	30	0	0	0	
Love Valley town.....	90	47	19	13	9	2	2	0	0	0	
Olin township.....	1,840	717	427	539	87	70	38	0	0	0	
Sharpesburg township.....	2,622	1,027	618	722	157	98	54	0	0	0	
Shiloh township.....	8,705	3,433	1,998	2,426	495	353	183	0	0	0	
Statesville city (part).....	27	17	6	2	2	0	0	0	0	0	
Statesville township.....	25,705	10,678	4,037	7,531	2,006	1,453	736	755	605	150	
Statesville city (part).....	20,205	8,523	2,872	5,973	1,624	1,213	602	755	605	150	
Turnersburg township.....	3,880	1,448	799	1,183	273	177	99	0	0	0	
Harmony town (part).....	436	171	90	129	26	20	10	0	0	0	
Union Grove township.....	2,170	844	489	610	142	85	52	0	0	0	

Table 9.

Household Relationship and Group Quarters Population: 2010—Con.

[For information on confidentiality protection, nonsampling error, and definitions, see Selected Appendixes at <www.census.gov/prod/cen2010/cph-1-a.pdf>]

State County County Subdivision Place	Household population							Group quarters population		
	Total	Householder	Relationship to householder					Total	Institutionalized population	Non-institutionalized population
			Spouse	Child	Other relatives	Nonrelatives				
						Total	Unmarried partner			
Jackson County.....	36,697	16,446	7,390	8,227	1,870	2,764	992	3,574	180	3,394
Barkers Creek township.....	1,839	800	444	444	80	71	46	0	0	0
Canada township.....	640	284	160	151	22	23	16	0	0	0
Caney Fork township.....	738	322	193	182	19	22	11	0	0	0
Cashiers township.....	1,974	926	527	324	93	104	41	0	0	0
Cashiers CDP.....	157	77	33	27	9	11	5	0	0	0
Highlands town (part).....	4	2	1	0	1	0	0	0	0	0
Cullowhee township.....	6,081	3,212	782	874	159	1,054	126	3,347	0	3,347
Cullowhee CDP (part).....	2,880	1,693	228	290	53	616	49	3,347	0	3,347
Forest Hills village.....	365	201	69	49	8	38	5	0	0	0
Dillsboro township.....	1,527	710	322	338	66	91	38	0	0	0
Dillsboro town.....	232	118	44	49	11	10	6	0	0	0
Sylva town (part).....	21	7	6	5	1	2	0	0	0	0
Greens Creek township.....	1,429	611	346	324	69	79	45	0	0	0
Hamburg township.....	1,738	781	434	376	55	92	44	0	0	0
Glenville CDP.....	110	60	32	9	0	9	4	0	0	0
Mountain township.....	492	217	119	111	24	21	14	0	0	0
Qualla township.....	6,161	2,416	1,036	1,701	614	394	219	0	0	0
Cherokee CDP (part).....	1,147	429	160	350	137	71	37	0	0	0
River township.....	1,359	556	276	363	77	87	44	0	0	0
Cullowhee CDP (part).....	1	1	0	0	0	0	0	0	0	0
Savannah township.....	1,495	633	363	359	73	67	41	0	0	0
Scott Creek township.....	2,094	936	495	484	96	83	49	0	0	0
Sylva township.....	6,551	2,923	1,294	1,566	328	440	198	120	73	47
Sylva town (part).....	2,442	1,129	391	566	140	216	93	120	73	47
Webster township.....	2,579	1,119	599	630	95	136	60	107	107	0
Cullowhee CDP (part).....	0	0	0	0	0	0	0	0	0	0
Sylva town (part).....	5	2	2	1	0	0	0	0	0	0
Webster town.....	363	157	78	101	6	21	13	0	0	0
Johnston County.....	167,107	61,909	34,685	53,255	9,692	7,566	3,751	1,771	1,477	294
Banner township.....	6,673	2,711	1,232	1,891	455	384	174	160	128	32
Benson town (part).....	3,151	1,301	460	940	252	198	91	160	128	32
Bentonville township.....	1,929	708	395	574	135	117	45	0	0	0
Beulah township.....	4,311	1,723	845	1,247	263	233	126	0	0	0
Kenly town (part).....	1,176	495	181	342	90	68	41	0	0	0
Boon Hill township.....	7,268	2,775	1,540	2,221	425	307	160	15	15	0
Princeton town.....	1,194	502	209	365	66	52	26	0	0	0
Clayton township.....	30,598	11,453	6,472	9,889	1,552	1,232	637	114	101	13
Clayton town (part).....	13,879	5,351	2,612	4,559	726	631	317	98	88	10
Wilson's Mills town (part).....	0	0	0	0	0	0	0	0	0	0
Cleveland township.....	19,625	6,805	4,615	6,808	756	641	356	3	0	3
Elevation township.....	6,684	2,519	1,501	2,057	333	274	155	0	0	0
Ingrams township.....	6,960	2,716	1,304	2,083	487	370	171	56	0	56
Four Oaks town.....	1,916	807	320	587	99	103	48	5	0	5
Meadow township.....	3,342	1,258	685	1,004	208	187	94	24	24	0
Micro township.....	2,812	1,107	559	792	189	165	90	0	0	0
Kenly town (part).....	0	0	0	0	0	0	0	0	0	0
Micro town.....	441	188	71	129	30	23	15	0	0	0
O'Neals township.....	8,865	3,240	1,827	2,739	640	419	200	3	0	3
Zebulon town (part).....	0	0	0	0	0	0	0	0	0	0
Pine Level township.....	4,843	1,869	955	1,512	299	208	101	9	0	9
Pine Level town (part).....	1,688	695	323	516	90	64	29	6	0	6
Selma town (part).....	366	132	40	143	31	20	14	0	0	0
Pleasant Grove township.....	14,674	5,196	3,230	4,845	730	673	337	3	3	0
Selma township.....	9,860	3,674	1,595	3,039	910	642	266	0	0	0
Selma town (part).....	5,702	2,080	693	1,829	641	459	183	0	0	0
Smithfield town (part).....	1,107	457	254	312	44	40	16	0	0	0
Smithfield township.....	15,669	6,213	2,731	4,578	1,302	845	378	740	567	173
Pine Level town (part).....	6	3	2	1	0	0	0	0	0	0
Selma town (part).....	0	0	0	0	0	0	0	0	0	0
Smithfield town (part).....	9,158	3,906	1,411	2,543	786	512	225	701	566	135
Wilson's Mills town (part).....	0	0	0	0	0	0	0	0	0	0
Wilders township.....	18,083	6,264	4,203	6,313	691	612	329	0	0	0
Archer Lodge town.....	4,292	1,485	960	1,466	198	183	94	0	0	0
Clayton town (part).....	2,139	699	448	903	41	48	31	0	0	0
Wilson Mills township.....	4,911	1,678	996	1,663	317	257	132	644	639	5
Selma town (part).....	5	3	2	0	0	0	0	0	0	0
Smithfield town (part).....	0	0	0	0	0	0	0	0	0	0
Wilson's Mills town (part).....	2,272	751	403	815	181	122	56	5	0	5
Jones County.....	10,062	4,167	2,028	2,618	801	448	211	91	83	8
Township 1, White Oak.....	2,032	830	388	547	170	97	38	6	6	0
Maysville town.....	1,013	409	164	285	90	65	22	6	6	0
Township 2, Pollocksville.....	2,544	1,088	543	647	166	100	51	68	60	8
Pollocksville town.....	311	139	62	84	20	6	6	0	0	0
Township 3, Trenton.....	1,964	816	348	527	188	85	44	17	17	0
Trenton town.....	270	111	50	75	25	9	5	17	17	0
Township 4, Cypress Creek.....	907	355	191	249	73	39	20	0	0	0
Township 5, Tuckahoe.....	900	357	195	224	66	58	25	0	0	0
Township 6, Chingquapin.....	641	284	154	141	43	19	7	0	0	0

Table 9.

Household Relationship and Group Quarters Population: 2010—Con.

[For information on confidentiality protection, nonsampling error, and definitions, see Selected Appendixes at <www.census.gov/prod/cen2010/cph-1-a.pdf>]

State County County Subdivision Place	Household population							Group quarters population		
	Total	Householder	Relationship to householder					Total	Institutionalized population	Non-institutionalized population
			Spouse	Child	Other relatives	Nonrelatives				
						Total	Unmarried partner			
Jones County—Con. Township 7, Beaver Creek.....	1,074	437	209	283	95	50	26	0	0	0
Lee County.....	56,867	22,058	10,912	17,070	4,103	2,724	1,349	999	803	196
Township 1, Greenwood.....	8,885	3,328	1,843	2,598	620	496	247	0	0	0
Township 2, Jonesboro.....	12,627	4,843	2,272	3,802	1,084	626	291	232	206	26
Sanford city (part).....	7,028	2,558	932	2,388	728	422	191	230	206	24
Township 3, Cape Fear.....	3,945	1,578	844	1,112	230	181	97	4	0	4
Broadway town (part).....	1,202	495	258	312	88	49	21	2	0	2
Sanford city (part).....	0	0	0	0	0	0	0	0	0	0
Township 4, Deep River.....	2,088	839	492	569	117	71	41	73	73	0
Sanford city (part).....	2	1	1	0	0	0	0	0	0	0
Township 5, East Sanford.....	6,428	2,202	855	2,171	766	434	167	319	292	27
Sanford city (part).....	4,738	1,549	498	1,686	639	366	130	318	292	26
Township 6, West Sanford.....	17,871	7,314	3,474	5,345	997	741	402	365	232	133
Sanford city (part).....	15,393	6,322	2,910	4,687	837	637	358	310	186	124
Township 7, Pocket.....	5,023	1,954	1,132	1,473	289	175	104	6	0	6
Sanford city (part).....	75	28	11	29	3	4	3	0	0	0
Lenoir County.....	58,253	24,327	10,064	16,732	4,460	2,670	1,355	1,242	488	754
Contentnea Neck township.....	3,684	1,448	648	1,093	327	168	94	0	0	0
Grifton town (part).....	186	84	24	46	27	5	3	0	0	0
Falling Creek township.....	5,939	2,433	1,287	1,618	377	224	124	40	40	0
Kinston city (part).....	933	401	165	258	78	31	21	0	0	0
Institute township.....	2,617	1,008	524	830	161	94	55	6	0	6
Kinston township.....	20,502	9,203	2,714	5,800	1,785	1,000	453	904	379	525
Kinston city (part).....	19,523	8,799	2,530	5,554	1,693	947	426	800	275	525
Moseley Hall township.....	5,578	2,326	1,014	1,600	422	216	121	137	0	137
La Grange town.....	2,867	1,233	459	813	246	116	56	6	0	6
Neuse township.....	5,129	2,067	958	1,472	391	241	137	0	0	0
Jackson Heights CDP.....	1,141	458	231	314	96	42	23	0	0	0
Kinston city (part).....	41	20	8	11	0	2	2	0	0	0
Pink Hill township.....	3,036	1,174	587	894	232	149	77	3	0	3
Pink Hill town.....	552	212	88	156	68	28	13	0	0	0
Sand Hill township.....	1,256	507	249	370	73	57	27	0	0	0
Southwest township.....	1,503	607	308	427	83	78	48	0	0	0
Kinston city (part).....	4	3	1	0	0	0	0	0	0	0
Trent township.....	3,506	1,319	710	1,077	239	161	82	21	0	21
Vance township.....	3,414	1,427	601	951	265	170	84	131	69	62
Kinston city (part).....	371	142	61	124	28	16	7	5	0	5
Woodington township.....	2,089	808	464	600	105	112	53	0	0	0
Lincoln County.....	77,586	30,343	17,352	22,034	4,415	3,442	1,791	679	510	169
Catawba Springs township.....	22,545	8,780	5,620	6,398	926	821	456	3	0	3
Denver CDP.....	2,309	972	464	645	105	123	79	0	0	0
Lowesville CDP.....	2,945	1,123	754	852	137	79	46	0	0	0
Westport CDP.....	4,026	1,506	1,133	1,192	92	103	70	0	0	0
Howards Creek township.....	8,983	3,387	2,010	2,610	558	418	214	5	0	5
Ironton township.....	20,725	8,039	4,727	5,877	1,229	853	450	19	0	19
Iron Station CDP.....	755	309	169	197	44	36	23	0	0	0
Lincolnton city (part).....	1,134	464	221	302	91	56	27	0	0	0
Maiden town (part).....	0	0	0	0	0	0	0	0	0	0
Lincolnton township.....	19,493	7,855	3,689	5,504	1,351	1,094	544	652	510	142
Lincolnton city (part).....	8,897	3,774	1,449	2,547	584	543	263	455	319	136
Maiden town (part).....	2	1	0	0	0	1	0	0	0	0
North Brook township.....	5,840	2,282	1,306	1,645	351	256	127	0	0	0
McDowell County.....	43,330	17,838	9,429	11,444	2,667	1,952	1,060	1,666	1,213	453
Brackett township.....	476	187	113	119	39	18	11	0	0	0
Crooked Creek township.....	3,467	1,425	868	875	174	125	79	60	0	60
Dysartsville township.....	3,228	1,238	724	931	212	123	65	222	102	120
Glenwood township.....	2,026	824	497	517	105	83	49	788	785	3
Marion city (part).....	0	0	0	0	0	0	0	785	785	0
West Marion CDP (part).....	0	0	0	0	0	0	0	0	0	0
Higgins township.....	2,139	850	484	541	140	124	68	63	0	63
Marion city (part).....	24	6	3	6	6	3	1	0	0	0
Marion township.....	19,466	8,073	3,885	5,308	1,231	969	497	483	323	160
Marion city (part).....	6,573	2,785	1,072	1,900	449	367	192	456	311	145
West Marion CDP (part).....	1,348	591	267	337	83	70	38	0	0	0
Montford Cove township.....	2,535	1,016	578	646	196	99	71	6	0	6
Nebo township.....	3,621	1,503	850	895	239	134	68	31	0	31
Marion city (part).....	0	0	0	0	0	0	0	0	0	0
North Cove township.....	2,257	959	545	560	94	99	49	6	0	6
Old Fort township.....	4,115	1,763	885	1,052	237	178	103	7	3	4
Old Fort town.....	908	421	159	223	66	39	29	0	0	0
Macon County.....	33,483	14,591	7,721	7,695	1,903	1,573	771	439	210	229
Burningtown township.....	894	397	233	176	56	32	12	0	0	0
Cartoogechaye township.....	2,244	994	591	485	114	60	37	192	0	192
Cowee township.....	2,273	973	558	495	136	111	59	0	0	0
Ellijay township.....	2,691	1,205	650	565	145	126	62	0	0	0

Table 9.

Household Relationship and Group Quarters Population: 2010—Con.

[For information on confidentiality protection, nonsampling error, and definitions, see Selected Appendixes at <www.census.gov/prod/cen2010/cph-1-a.pdf>]

State County County Subdivision Place	Household population							Group quarters population		
	Total	Householder	Relationship to householder					Total	Institutionalized population	Non-institutionalized population
			Spouse	Child	Other relatives	Nonrelatives				
						Total	Unmarried partner			
Macon County—Con.										
Flats township.....	466	204	118	98	31	15	11	0	0	0
Franklin township.....	14,343	6,117	2,982	3,574	878	792	372	166	136	30
Franklin town (part).....	3,815	1,736	654	925	248	252	108	30	0	30
Highlands township.....	2,594	1,255	658	488	92	101	53	74	74	0
Highlands town (part).....	920	459	230	152	36	43	17	0	0	0
Millshoal township.....	2,802	1,209	676	647	128	142	59	0	0	0
Franklin town (part).....	0	0	0	0	0	0	0	0	0	0
Nantahala township.....	802	366	199	163	46	28	11	0	0	0
Smithbridge township.....	3,851	1,622	918	916	252	143	83	7	0	7
Sugarfork township.....	523	249	138	88	25	23	12	0	0	0
Madison County.....	19,736	8,494	4,582	4,898	894	868	479	1,028	220	808
Township 1, North Marshall.....	2,846	1,218	628	734	139	127	75	144	127	17
Marshall town (part).....	639	313	109	151	41	25	14	31	31	0
Township 1, South Marshall.....	1,183	485	267	315	53	63	37	11	0	11
Marshall town (part).....	202	77	39	59	7	20	9	0	0	0
Township 2, Laurel.....	1,100	486	264	245	65	40	26	0	0	0
Township 3, Mars Hill.....	3,798	1,633	919	949	132	165	64	694	0	694
Mars Hill town (part).....	1,144	535	226	256	43	84	23	694	0	694
Township 4, Beech Glenn.....	3,202	1,307	789	850	140	116	74	125	93	32
Mars Hill town (part).....	7	3	2	2	0	0	0	24	0	24
Township 5, Walnut.....	1,790	803	393	411	103	80	49	0	0	0
Township 6, Hot Springs.....	1,235	549	248	339	45	54	26	19	0	19
Hot Springs town.....	541	256	94	151	18	22	10	19	0	19
Township 7, Ebbs Chapel.....	1,232	543	299	273	61	56	31	32	0	32
Township 8, Spring Creek.....	914	438	222	160	35	59	36	0	0	0
Township 9, Sandy Mush.....	551	244	129	136	17	25	17	0	0	0
Township 10, Grapevine.....	1,495	615	339	392	85	64	32	3	0	3
Township 11, Revere-Rice Cove.....	390	173	85	94	19	19	12	0	0	0
Martin County.....	24,349	10,318	4,674	6,746	1,732	879	456	156	143	13
Beargrass township.....	2,065	853	495	558	105	54	32	0	0	0
Bear Grass town.....	73	37	18	12	4	2	2	0	0	0
Cross Roads township.....	1,509	613	308	415	97	76	36	6	0	6
Everetts town.....	164	74	32	31	15	12	5	0	0	0
Goose Nest township.....	1,100	487	207	272	104	30	15	0	0	0
Oak City town.....	317	146	56	73	35	7	3	0	0	0
Griffins township.....	1,262	522	323	321	58	38	17	0	0	0
Hamilton township.....	1,544	670	293	399	139	43	25	0	0	0
Hamilton town.....	408	181	70	109	38	10	6	0	0	0
Hassell town.....	84	38	21	11	10	4	3	0	0	0
Jamesville township.....	2,683	1,103	582	769	141	88	57	6	6	0
Jamesville town.....	491	205	89	161	20	16	10	0	0	0
Poplar Point township.....	511	202	93	144	42	30	11	0	0	0
Robersonville township.....	3,451	1,462	587	925	333	144	66	0	0	0
Parmele town.....	278	116	40	75	40	7	5	0	0	0
Robersonville town.....	1,488	677	240	379	146	46	25	0	0	0
Williams township.....	1,256	523	285	340	68	40	24	0	0	0
Williamston township.....	8,968	3,883	1,501	2,603	645	336	173	144	137	7
Williamston town.....	5,377	2,397	735	1,636	414	195	116	134	132	2
Mecklenburg County.....	903,613	362,213	156,487	265,827	57,177	61,909	24,733	16,015	6,172	9,843
Township 1, Charlotte.....	718,055	289,860	116,583	209,505	48,928	53,179	20,588	13,369	5,104	8,265
Charlotte city.....	718,055	289,860	116,583	209,505	48,928	53,179	20,588	13,369	5,104	8,265
Township 2, Berryhill.....	3,812	1,426	654	1,097	359	276	146	0	0	0
Township 3, Steele Creek.....	8,831	3,300	2,035	2,646	446	404	215	0	0	0
Township 5, Providence.....	10,452	3,920	2,544	3,342	332	314	162	123	119	4
Matthews town (part).....	6,006	2,399	1,561	1,841	87	118	66	123	119	4
Weddington town (part).....	7	2	0	5	0	0	0	0	0	0
Township 6, Clear Creek.....	21,415	7,724	4,744	6,839	1,234	874	418	8	0	8
Midland town (part).....	0	0	0	0	0	0	0	0	0	0
Mint Hill town (part).....	12,368	4,469	2,961	3,848	673	417	207	1	0	1
Township 7, Crab Orchard.....	4,857	1,766	836	1,522	397	336	130	12	0	12
Township 8, Mallard Creek.....	4,088	1,541	906	1,268	188	185	93	0	0	0
Huntersville town (part).....	1,643	553	455	567	43	25	22	0	0	0
Township 9, Deweese.....	20,132	8,083	4,153	6,058	722	1,116	473	1,800	348	1,452
Cornelius town (part).....	9,558	3,801	1,819	2,898	447	593	277	6	0	6
Davidson town (part).....	8,856	3,557	1,988	2,665	204	442	153	1,794	348	1,446
Huntersville town (part).....	582	325	71	115	21	50	29	0	0	0
Township 10, Lemley.....	24,801	10,845	5,719	6,349	583	1,305	685	0	0	0
Cornelius town (part).....	15,127	6,904	3,525	3,550	311	837	426	0	0	0
Huntersville town (part).....	9,598	3,921	2,178	2,762	270	467	259	0	0	0
Township 11, Long Creek.....	11,204	4,150	2,316	3,527	617	594	284	0	0	0
Huntersville town (part).....	7,037	2,540	1,545	2,294	328	330	151	0	0	0
Township 12, Paw Creek.....	6,563	2,493	1,053	2,105	519	393	180	0	0	0
Township 13, Morning Star.....	33,416	12,950	7,583	10,199	1,465	1,219	571	234	140	94
Matthews town (part).....	20,923	8,127	4,655	6,543	841	757	360	146	140	6
Mint Hill town (part).....	10,212	4,041	2,479	2,851	494	347	167	88	0	88
Stallings town (part).....	399	123	101	162	6	7	3	0	0	0
Township 14, Pineville.....	7,278	3,688	873	1,691	403	623	278	201	201	0

Table 9.

Household Relationship and Group Quarters Population: 2010—Con.

[For information on confidentiality protection, nonsampling error, and definitions, see Selected Appendixes at <www.census.gov/prod/cen2010/cph-1-a.pdf>]

State County County Subdivision Place	Household population							Group quarters population		
	Total	Householder	Relationship to householder					Total	Institutionalized population	Non-institutionalized population
			Spouse	Child	Other relatives	Nonrelatives				
						Total	Unmarried partner			
Mecklenburg County—Con. Township 14, Pineville—Con. Pineville town..... Township 15, Huntersville..... Cornelius town (part)..... Huntersville town (part)..... Mitchell County..... Bakersville township..... Bakersville town..... Bradshaw township..... Cane Creek township..... Fork Mountain-Little Rock Creek township.... Grassy Creek township..... Spruce Pine town..... Harrell township..... Poplar township..... Poplar township..... Red Hill township..... Snow Creek township..... Montgomery County..... Biscoe township..... Biscoe town (part)..... Candor town..... Cheek Creek township..... Eldorado township..... Little River township..... Mount Gilead township..... Mount Gilead town (part)..... Ophir township..... Pee Dee township..... Mount Gilead town (part)..... Rocky Springs township..... Star township..... Biscoe town (part)..... Star town..... Troy township..... Troy town..... Uwharrie township..... Moore County..... Township 1, Carthage..... Carthage town (part)..... Township 2, Bensalem..... Robbins town (part)..... Seven Lakes CDP (part)..... Township 3, Sheffield..... Robbins town (part)..... Township 4, Ritter..... Robbins town (part)..... Township 5, Deep River..... Township 6, Greenwood..... Cameron town..... Township 7, McNeill..... Carthage town (part)..... Pinehurst village (part)..... Southern Pines town (part)..... Vass town..... Whispering Pines village..... Township 8, Sandhills..... Aberdeen town..... Foxfire village (part)..... Pinebluff town..... Pinehurst village (part)..... Southern Pines town (part)..... Township 9, Mineral Springs..... Carthage town (part)..... Foxfire village (part)..... Pinehurst village (part)..... Seven Lakes CDP (part)..... Southern Pines town (part)..... Taylortown town..... Township 10, Little River..... Nash County..... Bailey township..... Bailey town..... Castalia township..... Castalia town..... Coopers township..... Dry Wells township.....	7,278 28,709 175 27,645 15,375 1,803 464 399 771 774 8,149 2,057 1,179 239 361 1,700 26,705 5,641 1,547 825 628 1,873 851 2,982 1,164 641 1,434 4 2,308 3,117 44 859 5,405 2,652 1,825 87,399 6,689 2,087 3,298 1 0 5,759 958 2,753 127 409 3,831 285 18,364 6 259 8,887 720 2,928 16,890 6,225 8 1,337 13 3,076 25,652 0 894 12,589 4,888 167 722 3,754 93,630 4,397 569 2,030 268 3,609 3,665	3,688 10,467 62 10,084 6,685 807 228 178 333 350 3,514 868 510 109 159 725 10,544 1,988 525 296 261 861 341 1,233 485 265 650 2 704 1,245 14 361 2,217 1,115 779 37,540 2,756 931 1,298 1 0 2,224 322 1,067 55 174 1,509 116 8,387 3 131 4,469 303 1,257 7,143 2,832 4 531 4 1,332 11,458 0 433 5,912 2,089 65 303 1,524 37,782 1,664 227 779 105 1,407 1,363	873 6,488 40 6,237 3,618 397 77 112 184 195 1,832 375 303 63 103 429 5,385 928 251 133 151 552 196 519 186 159 335 2 374 634 8 156 1,048 415 489 19,973 1,317 366 679 0 0 1,221 170 618 22 93 781 54 4,084 2 82 1,767 129 859 3,142 1,066 3 275 1 560 7,204 0 250 3,667 1,507 55 113 834 17,824 888 114 383 42 919 681	1,691 9,679 60 9,352 3,792 433 118 89 194 160 2,101 589 268 54 78 415 7,689 1,934 524 298 162 328 237 818 331 167 294 0 836 940 18 274 1,576 823 397 22,417 1,909 575 963 0 0 1,740 333 814 35 89 1,100 78 4,361 1 35 1,857 218 694 4,896 1,698 0 404 2 952 5,512 0 164 2,442 1,093 44 211 1,033 27,395 1,346 162 596 80 1,029 1,166	403 984 3 921 790 104 28 12 37 37 461 152 49 10 14 66 2,103 545 174 66 32 68 47 327 124 31 87 0 304 190 1 37 380 196 92 4,221 419 135 241 0 0 375 92 159 6 29 252 30 839 0 6 426 35 68 893 282 0 56 4 134 799 0 21 242 116 2 75 215 6,567 289 37 173 28 163 291	623 1,091 10 1,051 490 62 13 8 23 32 241 73 35 49 3 7 65 984 246 73 32 22 64 30 85 38 19 68 0 90 108 3 31 184 103 68 3,248 288 80 117 0 0 199 41 95 9 24 189 7 693 0 5 368 35 50 816 347 1 71 2 98 679 0 26 326 83 1 20 148 4,062 210 29 99 13 91 164	278 510 6 492 272 31 6 3 14 14 138 35 31 2 5 34 546 146 36 18 12 42 14 44 23 11 38 0 42 55 1 15 104 58 38 1,704 171 40 78 0 0 111 16 61 3 17 96 3 309 0 4 156 11 29 414 179 0 29 368 368 16 175 52 1 11 79 2,157 119 12 47 3 52 84	201 268 0 268 204 7 0 0 0 0 0 118 118 0 0 0 79 1,093 124 109 15 0 0 0 0 61 30 0 17 865 537 0 848 131 112 21 0 0 11 11 0 0 0 46 0 228 0 0 204 0 0 263 0 0 263 0 0 0 263 0 0 6 2,210 0 0 0 0 16 37	201 260 0 260 104 0 0 0 0 0 104 104 0 0 0 0 0 1,023 105 103 2 0 0 0 0 6 6 0 0 0 24 0 195 0 0 177 0 0 88 88 0 0 263 0 0 0 263 0 0 0 1,544 0 0 0 0 0 0 27	0 8 0 8 100 7 0 0 0 0 14 14 14 0 0 0 70 19 6 13 0 0 0 0 4 30 0 0 17 10 6 0 0 22 0 37 0

Table 9.

Household Relationship and Group Quarters Population: 2010—Con.

[For information on confidentiality protection, nonsampling error, and definitions, see Selected Appendixes at <www.census.gov/prod/cen2010/cph-1-a.pdf>]

State County County Subdivision Place	Household population							Group quarters population		
	Total	Householder	Relationship to householder					Total	Institutionalized population	Non-institutionalized population
			Spouse	Child	Other relatives	Nonrelatives				
						Total	Unmarried partner			
Nash County—Con.										
Dry Wells township—Con.										
Middlesex town.....	822	343	147	243	58	31	13	0	0	0
Ferrells township.....	2,946	1,145	562	904	187	148	85	0	0	0
Griffins township.....	2,890	1,105	524	836	299	126	76	0	0	0
Jackson township.....	3,092	1,093	597	1,011	269	122	68	51	0	51
Mannings township.....	5,349	2,208	1,038	1,469	422	212	116	0	0	0
Momeyer town.....	224	101	45	54	15	9	8	0	0	0
Spring Hope town.....	1,320	642	195	322	101	60	30	0	0	0
Nashville township.....	9,094	3,689	1,823	2,723	536	323	195	1,144	1,134	10
Nashville town (part).....	5,233	2,205	944	1,575	312	197	111	116	106	10
Red Oak town (part).....	0	0	0	0	0	0	0	0	0	0
North Whitakers township.....	2,471	954	439	714	275	89	50	0	0	0
Whitakers town (part).....	342	151	58	85	40	8	4	0	0	0
Oak Level township.....	6,995	2,721	1,366	2,139	470	299	157	0	0	0
Nashville town (part).....	3	2	1	0	0	0	0	0	0	0
Rocky Mount city (part).....	2,829	1,116	389	942	231	151	74	0	0	0
Red Oak township.....	3,581	1,337	927	1,107	133	77	37	0	0	0
Dortches town (part).....	120	54	25	33	5	3	1	0	0	0
Red Oak town (part).....	3,003	1,114	786	927	116	60	30	0	0	0
Rocky Mount township.....	16,050	6,644	2,137	4,909	1,471	889	461	207	88	119
Rocky Mount city (part).....	11,791	4,917	1,223	3,721	1,220	710	366	207	88	119
Sharpsburg town (part).....	1,252	541	201	366	75	69	34	0	0	0
South Whitakers township.....	2,755	1,079	503	832	198	143	69	442	0	442
Dortches town (part).....	3	1	1	1	0	0	0	0	0	0
Red Oak town (part).....	134	51	35	38	4	6	1	0	0	0
Rocky Mount city (part).....	1,558	629	243	473	117	96	49	442	0	442
Stony Creek township.....	24,706	10,594	5,037	6,614	1,391	1,070	541	313	295	18
Dortches town (part).....	812	328	201	209	35	39	17	0	0	0
Red Oak town (part).....	293	105	78	88	18	4	3	0	0	0
Rocky Mount city (part).....	22,813	9,841	4,558	6,115	1,294	1,005	513	313	295	18
New Hanover County.....	195,969	86,046	36,309	47,519	9,265	16,830	5,782	6,698	1,837	4,861
Cape Fear township.....	17,305	7,044	3,366	4,686	1,105	1,104	488	1,083	1,077	6
Blue Clay Farms CDP.....	33	15	8	6	3	1	0	0	0	0
Castle Hayne CDP.....	1,202	503	227	327	86	59	31	0	0	0
Hightsville CDP.....	346	152	61	83	15	35	19	393	393	0
Kings Grant CDP (part).....	1,396	571	292	351	98	84	31	6	0	6
Murraysville CDP (part).....	2,697	1,054	580	760	139	164	68	0	0	0
Northchase CDP.....	3,625	1,554	650	969	189	263	118	122	122	0
Skippers Corner CDP.....	2,232	868	493	602	126	143	55	553	553	0
Wrightsboro CDP (part).....	4,896	1,961	892	1,370	380	293	141	0	0	0
Federal Point township.....	25,362	10,846	5,574	6,192	1,073	1,677	858	107	101	6
Carolina Beach town.....	5,706	2,687	1,135	1,120	223	541	270	0	0	0
Kure Beach town.....	2,012	934	542	376	73	87	43	0	0	0
Myrtle Grove CDP (part).....	4,171	1,719	929	1,081	195	247	136	107	101	6
Sea Breeze CDP.....	1,969	838	516	397	121	97	59	0	0	0
Silver Lake CDP (part).....	1,286	518	245	387	51	85	46	0	0	0
Harnett township.....	37,206	15,323	8,217	9,665	1,314	2,687	951	355	194	161
Bayshore CDP.....	3,393	1,338	791	1,005	99	160	73	0	0	0
Kings Grant CDP (part).....	6,711	2,712	1,285	1,678	378	658	195	0	0	0
Murraysville CDP (part).....	11,518	4,757	2,249	3,135	449	928	389	0	0	0
Ogden CDP.....	6,763	2,642	1,652	1,991	197	281	144	3	0	3
Porters Neck CDP.....	5,881	2,512	1,693	1,407	122	147	84	323	194	129
Wrightsboro CDP (part).....	0	0	0	0	0	0	0	0	0	0
Wrightsville Beach town.....	2,448	1,149	420	360	35	484	57	29	0	29
Masonboro township.....	14,738	5,885	3,358	4,112	622	761	337	35	35	0
Myrtle Grove CDP (part).....	4,597	1,822	1,210	1,246	164	155	69	0	0	0
Silver Lake CDP (part).....	4,312	1,596	817	1,317	278	304	137	0	0	0
Wilmington township.....	101,358	46,948	15,794	22,864	5,151	10,601	3,148	5,118	430	4,688
Wilmington city.....	101,358	46,948	15,794	22,864	5,151	10,601	3,148	5,118	430	4,688
Northampton County.....	21,347	9,193	3,692	5,767	1,859	836	478	752	742	10
Gaston township.....	5,904	2,561	1,078	1,523	489	253	139	69	69	0
Gaston town.....	1,083	465	160	303	83	72	38	69	69	0
Jackson township.....	853	426	159	180	63	25	12	127	127	0
Jackson town (part).....	454	216	100	92	27	19	10	59	59	0
Kirby township.....	3,701	1,563	692	1,059	266	121	68	0	0	0
Conway town.....	836	358	134	256	67	21	8	0	0	0
Severn town.....	276	126	52	57	32	9	6	0	0	0
Oconeechee township.....	2,153	929	282	639	216	87	57	0	0	0
Garysburg town.....	1,057	461	115	318	114	49	27	0	0	0
Pleasant Hill township.....	604	236	111	166	57	34	16	0	0	0
Rich Square township.....	3,141	1,353	492	834	336	126	63	73	63	10
Rich Square town.....	895	397	151	221	90	36	20	63	63	0
Woodland town.....	799	325	119	265	68	22	14	10	0	10
Roanoke township.....	1,660	690	276	457	162	75	44	483	483	0
Lasker town.....	122	55	30	33	0	4	2	0	0	0
Seaboard township.....	1,494	658	241	404	134	57	40	0	0	0
Jackson town (part).....	0	0	0	0	0	0	0	0	0	0
Seaboard town.....	632	300	89	165	51	27	17	0	0	0

Table 9.

Household Relationship and Group Quarters Population: 2010—Con.

[For information on confidentiality protection, nonsampling error, and definitions, see Selected Appendixes at <www.census.gov/prod/cen2010/cph-1-a.pdf>]

State County County Subdivision Place	Household population							Group quarters population		
	Total	Householder	Relationship to householder					Total	Institutionalized population	Non-institutionalized population
			Spouse	Child	Other relatives	Nonrelatives				
						Total	Unmarried partner			
Northampton County—Con. Wiccacanee township.....	1,837	777	361	505	136	58	39	0	0	0
Onslow County.....	159,967	60,092	34,006	49,540	7,710	8,619	3,289	17,805	887	16,918
Camp Lejeune UT.....	12,253	3,498	2,920	5,636	122	77	28	16,858	161	16,697
Holly Ridge town (part).....	0	0	0	0	0	0	0	0	0	0
Jacksonville city (part).....	12,168	3,467	2,902	5,607	116	76	28	15,603	161	15,442
Sneads Ferry CDP (part).....	4	2	1	0	0	1	0	0	0	0
Hofmann Forest UT.....	5	3	2	0	0	0	0	0	0	0
Jacksonville township.....	69,683	27,060	14,138	20,411	3,749	4,325	1,575	854	694	160
Half Moon CDP (part).....	7,861	2,743	1,635	2,633	420	430	144	2	0	2
Jacksonville city (part).....	41,551	16,513	8,379	11,972	2,080	2,607	891	810	664	146
Piney Green CDP (part).....	0	0	0	0	0	0	0	0	0	0
Pumpkin Center CDP.....	2,222	794	491	667	158	112	31	0	0	0
Richlands township.....	20,609	7,443	4,486	6,704	1,077	899	361	6	0	6
Half Moon CDP (part).....	489	190	120	119	38	22	7	0	0	0
Richlands town.....	1,520	599	281	486	98	56	24	0	0	0
Stump Sound township.....	17,336	7,019	3,971	4,632	700	1,014	424	0	0	0
Holly Ridge town (part).....	1,268	584	265	286	40	93	44	0	0	0
North Topsail Beach town.....	743	400	188	82	22	51	14	0	0	0
Sneads Ferry CDP (part).....	2,642	1,164	605	598	125	150	56	0	0	0
Surf City town (part).....	292	142	76	32	7	35	12	0	0	0
Swansboro township.....	19,371	7,418	4,211	5,750	868	1,124	465	46	27	19
Swansboro town.....	2,658	1,157	567	737	79	118	55	5	0	5
White Oak township.....	20,710	7,651	4,278	6,407	1,194	1,180	436	41	5	36
Jacksonville city (part).....	13	5	4	3	1	0	0	0	0	0
Piney Green CDP (part).....	13,265	4,846	2,643	4,210	749	817	284	28	0	28
Orange County.....	124,244	51,457	23,802	32,292	4,892	11,801	3,023	9,557	735	8,822
Bingham township.....	6,527	2,806	1,499	1,607	265	350	201	0	0	0
Cedar Grove township.....	5,216	2,040	1,174	1,480	297	225	124	6	0	6
Chapel Hill township.....	78,906	33,223	14,085	19,411	2,468	9,719	1,899	9,065	268	8,797
Carrboro town.....	19,545	8,625	2,978	4,627	697	2,618	711	37	4	33
Chapel Hill town (part).....	45,394	19,069	7,696	10,791	1,302	6,536	907	9,003	258	8,745
Durham city (part).....	0	0	0	0	0	0	0	6	6	0
Cheeks township.....	9,305	3,707	1,976	2,715	526	381	224	8	0	8
Efland CDP.....	734	309	145	219	31	30	13	0	0	0
Mebane city (part).....	1,793	760	354	537	62	80	48	0	0	0
Eno township.....	7,501	2,905	1,728	2,160	397	311	166	0	0	0
Durham city (part).....	24	6	5	12	1	0	0	0	0	0
Hillsborough town (part).....	0	0	0	0	0	0	0	0	0	0
Hillsborough township.....	13,331	5,373	2,483	3,996	802	677	334	478	467	11
Hillsborough town (part).....	5,615	2,324	987	1,673	353	278	144	472	467	5
Little River township.....	3,458	1,403	857	923	137	138	75	0	0	0
Pamlico County.....	12,439	5,490	2,872	2,759	785	533	279	705	693	12
Township 1.....	2,697	1,062	597	737	184	117	61	0	0	0
Grantsboro town (part).....	195	76	40	48	19	12	6	0	0	0
Township 2.....	2,909	1,423	796	454	131	105	62	0	0	0
Oriental town.....	900	477	256	108	24	35	19	0	0	0
Township 3.....	2,421	1,042	468	604	188	119	51	125	118	7
Alliance town.....	702	290	143	183	53	33	16	74	74	0
Bayboro town (part).....	644	303	105	155	53	28	11	44	44	0
Grantsboro town (part).....	486	202	94	115	48	27	10	7	0	7
Stonewall town.....	281	117	55	78	17	14	6	0	0	0
Township 4.....	1,688	730	327	402	162	67	37	580	575	5
Bayboro town (part).....	0	0	0	0	0	0	0	575	575	0
Hobucken CDP.....	129	66	29	27	4	3	2	0	0	0
Mesic town.....	220	92	49	44	24	11	4	0	0	0
Vandemere town.....	254	108	39	62	35	10	6	0	0	0
Township 5.....	2,724	1,233	684	562	120	125	68	0	0	0
Arapahoe town.....	556	217	114	162	31	32	14	0	0	0
Minnesott Beach town.....	440	211	134	65	17	13	10	0	0	0
Pasquotank County.....	37,598	14,956	7,193	10,944	2,600	1,905	874	3,063	1,224	1,839
Elizabeth City township.....	11,402	4,855	1,376	3,342	1,021	808	325	339	244	95
Elizabeth City city (part).....	11,084	4,723	1,317	3,255	1,003	786	320	339	244	95
Mount Hermon township.....	6,909	2,588	1,557	2,096	436	232	121	18	0	18
Elizabeth City city (part).....	1,748	720	358	480	118	72	40	0	0	0
Newland township.....	2,791	1,037	560	818	252	124	66	0	0	0
Nixonton township.....	7,444	2,883	1,728	2,173	401	259	139	1,726	0	1,726
Elizabeth City city (part).....	2,601	1,031	509	835	141	85	47	1,685	0	1,685
Providence township.....	7,371	2,917	1,592	2,047	401	414	182	980	980	0
Elizabeth City city (part).....	1,112	482	174	301	55	100	30	69	69	0
Salem township.....	1,681	676	380	468	89	68	41	0	0	0
Pender County.....	51,127	20,333	11,064	14,002	3,259	2,469	1,172	1,090	1,032	58
Burgaw township.....	7,469	3,065	1,427	2,133	512	332	159	936	927	9
Burgaw town.....	2,936	1,287	460	840	197	152	68	936	927	9
St. Helena village.....	389	157	93	99	36	4	2	0	0	0
Canetuck township.....	370	161	78	88	27	16	9	0	0	0

Table 9.

Household Relationship and Group Quarters Population: 2010—Con.

[For information on confidentiality protection, nonsampling error, and definitions, see Selected Appendixes at <www.census.gov/prod/cen2010/cph-1-a.pdf>]

State County County Subdivision Place	Household population							Group quarters population		
	Total	Householder	Relationship to householder					Total	Institutionalized population	Non-institutionalized population
			Spouse	Child	Other relatives	Nonrelatives				
						Total	Unmarried partner			
Pender County—Con.										
Caswell township.....	1,418	586	281	370	120	61	28	0	0	0
Atkinson town (part).....	299	119	57	93	19	11	5	0	0	0
Columbia township.....	2,304	892	402	724	219	67	36	0	0	0
Atkinson town (part).....	0	0	0	0	0	0	0	0	0	0
Grady township.....	2,368	946	463	637	207	115	56	0	0	0
Holly township.....	2,360	944	465	631	210	110	62	0	0	0
Long Creek township.....	2,203	867	497	617	130	92	48	38	0	38
Rocky Point township.....	7,266	2,595	1,391	2,162	610	508	213	0	0	0
Rocky Point CDP.....	1,602	540	274	517	153	118	38	0	0	0
Topsail township.....	21,143	8,579	5,224	5,484	904	952	454	110	103	7
Hampstead CDP.....	4,083	1,608	1,015	1,123	175	162	76	0	0	0
Surf City town (part).....	1,558	708	350	263	75	162	50	3	0	3
Topsail Beach town.....	368	187	110	45	7	19	11	0	0	0
Union township.....	4,226	1,698	836	1,156	320	216	107	6	2	4
Wallace town (part).....	0	0	0	0	0	0	0	0	0	0
Watha town.....	190	76	38	53	16	7	5	0	0	0
Perquimans County.....	13,369	5,598	3,054	3,332	853	532	288	84	72	12
Belvidere township.....	1,302	554	308	320	74	46	32	0	0	0
Bethel township.....	3,848	1,724	1,000	782	221	121	68	0	0	0
Hertford town (part).....	340	149	16	129	37	9	5	0	0	0
Hertford township.....	2,533	1,044	462	719	194	114	48	68	62	6
Hertford town (part).....	1,741	726	281	502	148	84	36	62	62	0
New Hope township.....	2,999	1,223	710	765	163	138	74	6	0	6
Parkville township.....	2,687	1,053	574	746	201	113	66	10	10	0
Hertford town (part).....	0	0	0	0	0	0	0	0	0	0
Winfall town.....	584	246	109	157	47	25	11	10	10	0
Person County.....	39,022	15,826	7,783	11,005	2,579	1,829	988	442	337	105
Allensville township.....	3,136	1,190	619	939	240	148	84	0	0	0
Bushy Fork township.....	2,505	983	551	690	157	124	64	11	3	8
Cunningham township.....	1,761	724	405	452	109	71	42	9	3	6
Fiat River township.....	7,137	2,818	1,632	1,998	389	300	167	0	0	0
Rougemont CDP (part).....	122	59	28	23	3	9	6	0	0	0
Roxboro city (part).....	17	6	2	7	1	1	1	0	0	0
Holloway township.....	2,354	928	481	685	144	116	68	8	8	0
Mount Tirzah township.....	3,338	1,322	778	941	164	133	77	2	0	2
Rougemont CDP (part).....	25	11	5	6	1	2	2	0	0	0
Olive Hill township.....	2,413	934	576	675	144	84	52	4	0	4
Roxboro township.....	14,879	6,317	2,417	4,218	1,128	799	401	405	323	82
Roxboro city (part).....	7,940	3,473	967	2,296	669	535	252	405	323	82
Woodsdale township.....	1,499	610	324	407	104	54	33	3	0	3
Roxboro city (part).....	0	0	0	0	0	0	0	0	0	0
Pitt County.....	161,622	67,577	26,372	43,542	9,746	14,385	4,300	6,526	1,364	5,162
Arthur township.....	6,048	2,432	1,137	1,755	423	301	158	2	0	2
Bell Arthur CDP.....	466	182	98	136	25	25	9	0	0	0
Greenville city (part).....	1,462	665	211	394	90	102	59	2	0	2
Ayden township.....	7,436	3,078	1,299	2,134	587	338	174	89	79	10
Ayden town (part).....	4,839	2,128	740	1,374	394	203	107	89	79	10
Belvoir township.....	9,323	3,109	1,438	3,281	982	513	245	11	6	5
Belvoir CDP.....	307	115	62	98	16	16	7	0	0	0
Greenville city (part).....	1,517	543	235	511	169	59	33	5	0	5
Bethel township.....	2,466	1,019	409	674	269	95	56	4	0	4
Bethel town.....	1,573	648	240	452	169	64	36	4	0	4
Carolina township.....	2,070	816	414	589	177	74	41	0	0	0
Greenville city (part).....	48	17	4	19	7	1	1	0	0	0
Stokes CDP.....	376	161	82	99	25	9	5	0	0	0
Chicod township.....	6,645	2,516	1,491	2,041	330	267	152	0	0	0
Falkland township.....	3,427	1,371	690	1,043	183	140	78	255	185	70
Falkland town.....	96	35	17	24	14	6	5	0	0	0
Greenville city (part).....	1,205	537	200	365	51	52	28	255	185	70
Farmville township.....	6,641	2,703	1,126	2,050	552	210	120	62	53	9
Farmville town.....	4,592	1,981	728	1,380	358	145	87	62	53	9
Fountain township.....	1,356	564	274	390	81	47	26	0	0	0
Fountain town.....	427	181	66	148	15	17	9	0	0	0
Greenville township.....	43,531	20,042	4,275	9,281	2,641	7,292	1,505	6,033	1,023	5,010
Greenville city (part).....	42,971	19,798	4,199	9,177	2,591	7,206	1,495	5,579	569	5,010
Grifton township.....	4,889	1,884	925	1,455	375	250	126	11	0	11
Ayden town (part).....	4	1	0	0	0	3	0	0	0	0
Grifton town (part).....	2,425	956	408	756	182	123	66	6	0	6
Grimesland township.....	11,746	4,453	2,630	3,550	623	490	258	0	0	0
Greenville city (part).....	1,197	532	160	340	55	110	57	0	0	0
Grimesland town.....	441	163	76	132	50	20	6	0	0	0
Simpson village.....	416	183	81	96	35	21	17	0	0	0
Pactolus township.....	8,149	3,062	1,188	2,223	590	1,086	207	5	0	5
Greenville city (part).....	1,967	802	92	249	72	752	42	0	0	0
Swift Creek township.....	1,669	676	383	443	101	66	37	0	0	0
Winterville township.....	46,226	19,852	8,693	12,633	1,832	3,216	1,117	54	18	36
Greenville city (part).....	28,329	13,177	4,661	6,910	1,001	2,580	813	17	6	11

Table 9.

Household Relationship and Group Quarters Population: 2010—Con.

[For information on confidentiality protection, nonsampling error, and definitions, see Selected Appendixes at <www.census.gov/prod/cen2010/cph-1-a.pdf>]

State County County Subdivision Place	Household population							Group quarters population		
	Total	Householder	Relationship to householder					Total	Institutionalized population	Non-institutionalized population
			Spouse	Child	Other relatives	Nonrelatives				
						Total	Unmarried partner			
Pitt County—Con. Winterville township—Con. Winterville town.....	9,232	3,412	1,982	3,069	463	306	150	37	12	25
Polk County.....	20,180	8,989	4,630	4,764	950	847	443	330	225	105
Columbus township.....	6,374	2,911	1,508	1,446	273	236	119	100	51	49
Columbus town (part).....	980	446	175	260	63	36	9	19	14	5
Cooper Gap township.....	2,206	906	492	607	99	102	72	0	0	0
Green Creek township.....	3,607	1,458	844	950	209	146	84	0	0	0
Saluda township.....	1,882	852	456	422	81	71	26	90	90	0
Saluda city (part).....	611	304	138	118	23	28	11	90	90	0
Tryon township.....	3,663	1,844	795	685	168	171	76	84	84	0
Tryon town.....	1,562	819	273	317	81	72	35	84	84	0
White Oak township.....	2,448	1,018	535	654	120	121	66	56	0	56
Columbus town (part).....	0	0	0	0	0	0	0	0	0	0
Randolph County.....	140,454	55,373	29,778	41,009	8,151	6,143	3,311	1,298	1,107	191
Asheboro township.....	22,680	9,440	3,943	6,736	1,393	1,168	581	881	785	96
Asheboro city (part).....	18,618	7,761	2,987	5,657	1,181	1,032	499	653	565	88
Back Creek township.....	5,114	2,017	1,273	1,416	213	195	101	17	17	0
Asheboro city (part).....	93	64	8	3	1	17	0	0	0	0
Randleman city (part).....	9	5	2	2	0	0	0	0	0	0
Brower township.....	1,409	576	342	383	65	43	25	0	0	0
Cedar Grove township.....	8,925	3,410	2,057	2,600	536	322	172	22	0	22
Asheboro city (part).....	304	133	58	93	6	14	6	0	0	0
Coleridge township.....	2,290	906	548	650	122	64	32	0	0	0
Columbia township.....	6,918	2,703	1,411	2,047	451	306	167	98	88	10
Franklinville town (part).....	0	0	0	0	0	0	0	0	0	0
Ramseur town (part).....	1,594	640	268	478	119	89	44	98	88	10
Staley town.....	393	150	72	121	36	14	12	0	0	0
Concord township.....	2,613	1,013	584	765	131	120	66	0	0	0
Asheboro city (part).....	0	0	0	0	0	0	0	0	0	0
Franklinville township.....	10,080	3,755	2,080	3,119	669	457	251	0	0	0
Asheboro city (part).....	1,932	688	367	633	139	105	56	0	0	0
Franklinville town (part).....	1,164	388	182	396	116	82	40	0	0	0
Ramseur town (part).....	0	0	0	0	0	0	0	0	0	0
Randleman city (part).....	18	8	4	6	0	0	0	0	0	0
Grant township.....	6,324	2,433	1,380	1,885	347	279	142	12	0	12
Asheboro city (part).....	683	221	118	269	40	35	22	0	0	0
Level Cross township.....	3,970	1,535	790	1,125	285	235	139	0	0	0
Randleman city (part).....	33	12	10	10	0	1	1	0	0	0
Liberty township.....	5,775	2,337	1,171	1,712	342	213	121	17	0	17
Liberty town.....	2,639	1,091	460	820	177	91	54	17	0	17
New Hope township.....	1,198	491	294	313	68	32	23	0	0	0
New Market township.....	6,620	2,638	1,450	1,813	414	305	168	0	0	0
Archdale city (part).....	0	0	0	0	0	0	0	0	0	0
Randleman city (part).....	0	0	0	0	0	0	0	0	0	0
Pleasant Grove township.....	571	242	143	139	25	22	11	0	0	0
Providence township.....	6,782	2,588	1,635	2,003	313	243	120	4	0	4
Randleman township.....	9,524	3,796	1,781	2,895	543	509	285	12	0	12
Asheboro city (part).....	2,717	1,013	454	899	173	178	98	12	0	12
Randleman city (part).....	4,053	1,714	724	1,222	177	216	123	0	0	0
Richland township.....	3,811	1,466	828	1,128	246	143	79	0	0	0
Seagrove town.....	228	97	48	55	18	10	5	0	0	0
Tabernacle township.....	6,531	2,516	1,530	1,888	312	285	166	10	0	10
Trinity township.....	26,385	10,436	5,892	7,482	1,493	1,082	590	219	217	2
Archdale city (part).....	10,863	4,423	2,306	3,155	546	433	219	219	217	2
High Point city (part).....	11	5	3	2	0	1	0	0	0	0
Thomasville city (part).....	264	117	56	73	4	14	8	0	0	0
Trinity city.....	6,614	2,641	1,546	1,742	386	299	156	0	0	0
Union township.....	2,934	1,075	646	910	183	120	72	6	0	6
Richmond County.....	45,479	18,430	7,885	13,209	3,756	2,199	1,108	1,160	1,068	92
Beaverdam township.....	2,934	1,132	568	826	274	134	63	742	736	6
Hoffman town.....	582	212	81	180	69	40	21	6	0	6
Black Jack township.....	513	195	130	141	24	23	16	0	0	0
Marks Creek township.....	13,787	5,536	2,347	4,088	1,156	660	331	127	115	12
Dobbins Heights town.....	866	390	69	247	117	43	27	0	0	0
Hamlet city (part).....	6,146	2,483	963	1,925	476	299	138	127	115	12
Rockingham city (part).....	0	0	0	0	0	0	0	0	0	0
Mineral Springs township.....	3,893	1,554	680	1,150	325	184	85	6	0	6
Ellerbe town.....	1,048	425	141	330	97	55	24	6	0	6
Norman town.....	138	54	21	39	16	8	4	0	0	0
Rockingham township.....	15,507	6,476	2,624	4,505	1,191	711	361	238	208	30
Hamlet city (part).....	222	78	29	85	19	11	8	0	0	0
Rockingham city (part).....	8,650	3,763	1,325	2,584	589	389	197	226	208	18
Steeles township.....	465	191	98	117	41	18	7	2	0	2
Wolf Pit township.....	8,380	3,346	1,438	2,382	745	469	245	45	9	36
Cordova CDP.....	1,775	704	355	540	94	82	46	0	0	0
East Rockingham CDP.....	3,727	1,487	590	1,027	374	249	120	9	9	0
Rockingham city (part).....	646	279	99	200	35	33	20	36	0	36

Table 9.

Household Relationship and Group Quarters Population: 2010—Con.

[For information on confidentiality protection, nonsampling error, and definitions, see Selected Appendixes at <www.census.gov/prod/cen2010/cph-1-a.pdf>]

State County County Subdivision Place	Household population							Group quarters population		
	Total	Householder	Relationship to householder					Total	Institutionalized population	Non-institutionalized population
			Spouse	Child	Other relatives	Nonrelatives				
						Total	Unmarried partner			
Robeson County.....	130,063	47,997	19,891	41,418	13,084	7,673	3,511	4,105	2,174	1,931
Alfordsville township.....	2,145	770	375	685	231	84	57	1	1	0
Raemon CDP.....	282	103	47	90	31	11	8	0	0	0
Back Swamp township.....	4,081	1,510	660	1,290	447	174	100	1,134	1,125	9
Fairmont town (part).....	0	0	0	0	0	0	0	0	0	0
Lumberton city (part).....	120	48	12	39	14	7	6	1,134	1,125	9
Britts township.....	3,445	1,279	573	1,098	308	187	107	0	0	0
Burnt Swamp township.....	2,606	946	443	867	233	117	72	0	0	0
East Howellsville township.....	2,459	940	515	759	150	95	49	0	0	0
Fairmont township.....	5,518	2,222	783	1,639	545	329	132	0	0	0
Fairmont town (part).....	2,663	1,136	323	790	235	179	52	0	0	0
Gaddys township.....	1,511	513	241	459	223	75	47	0	0	0
Lumber Bridge township.....	2,407	871	403	722	251	160	58	0	0	0
Lumber Bridge town.....	94	45	23	19	1	6	1	0	0	0
Rex CDP (part).....	55	30	14	10	1	0	0	0	0	0
Lumberton township.....	24,224	9,743	3,469	7,502	2,088	1,422	625	615	490	125
Barker Ten Mile CDP (part).....	520	207	139	137	22	15	6	0	0	0
Lumberton city (part).....	18,816	7,740	2,572	5,753	1,600	1,151	465	613	488	125
Maxton township.....	5,875	2,193	757	1,911	747	267	149	5	0	5
Maxton town (part).....	2,225	905	234	700	289	97	51	5	0	5
Orrum township.....	1,997	767	367	585	194	84	47	4	4	0
Orrum town.....	91	39	17	22	10	3	2	0	0	0
Proctorville town.....	117	49	26	33	8	1	1	0	0	0
Parkton township.....	4,170	1,478	662	1,315	434	281	155	0	0	0
Parkton town.....	436	170	90	108	32	36	15	0	0	0
Pembroke township.....	12,037	4,394	1,666	3,736	1,099	1,142	302	1,695	91	1,604
Pembroke town.....	2,856	1,132	251	824	230	419	76	117	91	26
Prospect CDP (part).....	139	49	23	46	16	5	1	0	0	0
Philadelphus township.....	3,499	1,166	567	1,227	340	199	85	94	0	94
Red Springs town (part).....	1	1	0	0	0	0	0	0	0	0
Raft Swamp township.....	3,583	1,278	492	1,237	345	231	128	277	277	0
Lumberton city (part).....	47	19	12	12	4	0	0	0	0	0
Red Springs township.....	6,128	2,249	821	1,981	751	326	140	47	13	34
Red Springs town (part).....	3,384	1,396	455	988	415	130	61	43	9	34
Rennert township.....	3,408	1,040	498	1,134	440	296	103	0	0	0
Rennert town.....	383	122	49	115	63	34	10	0	0	0
Rowland township.....	2,332	958	334	636	312	92	46	19	0	19
Rowland town.....	1,037	463	130	271	134	39	22	0	0	0
Saddletree township.....	4,817	1,672	804	1,608	471	262	143	74	73	1
Barker Ten Mile CDP (part).....	122	45	29	34	7	7	2	0	0	0
Lumberton city (part).....	208	81	55	51	14	7	2	47	47	0
St. Pauls township.....	8,930	3,216	1,437	2,738	961	578	237	100	100	0
Rex CDP (part).....	0	0	0	0	0	0	0	0	0	0
St. Pauls town.....	2,035	798	320	592	189	136	48	0	0	0
Shannon township.....	1,379	441	213	485	146	94	41	2	0	2
Shannon CDP.....	263	86	37	91	28	21	8	0	0	0
Smiths township.....	6,003	2,010	963	2,102	655	273	146	27	0	27
Prospect CDP (part).....	842	296	151	300	72	23	13	0	0	0
Wakulla CDP.....	105	40	19	35	6	5	4	0	0	0
Smyrna township.....	2,046	740	300	651	255	100	58	2	0	2
Lumberton city (part).....	339	124	17	125	49	24	11	0	0	0
Sterlings township.....	959	404	175	272	64	44	34	0	0	0
Thompson township.....	1,236	444	184	399	144	65	34	0	0	0
McDonald town.....	113	43	25	32	12	1	1	0	0	0
Union township.....	3,053	1,051	467	1,023	382	130	92	0	0	0
Elrod CDP.....	417	160	66	127	43	21	17	0	0	0
Raynham town.....	72	28	15	27	2	0	0	0	0	0
West Howellsville township.....	2,859	1,014	498	928	265	154	72	9	0	9
Barker Ten Mile CDP (part).....	310	125	81	87	9	8	6	0	0	0
Whitehouse township.....	1,053	409	176	296	119	53	30	0	0	0
Marietta town.....	175	65	33	53	21	3	3	0	0	0
Wisharts township.....	6,303	2,279	1,048	2,133	484	359	222	0	0	0
Lumberton city (part).....	218	72	14	90	28	14	6	0	0	0
Rockingham County.....	92,588	38,693	18,651	25,206	5,931	4,107	2,117	1,055	775	280
Huntsville township.....	6,085	2,419	1,380	1,692	304	290	168	0	0	0
Madison town (part).....	33	14	7	7	4	1	0	0	0	0
Leaksville township.....	20,565	8,869	3,623	5,608	1,373	1,092	523	292	239	53
Eden city (part).....	15,235	6,645	2,517	4,230	1,008	835	394	292	239	53
Madison township.....	8,102	3,541	1,587	2,103	516	355	182	9	1	8
Madison town (part).....	2,207	988	389	565	179	86	45	6	0	6
Mayodan town (part).....	2,441	1,147	409	642	124	119	59	0	0	0
Mayo township.....	7,330	2,937	1,590	2,103	418	282	141	47	0	47
Mayodan town (part).....	37	26	3	1	0	7	0	0	0	0
Stoneville town.....	1,056	464	207	302	58	25	18	0	0	0
New Bethel township.....	6,549	2,549	1,597	1,864	313	226	135	154	154	0
Price township.....	1,642	672	371	439	97	63	30	3	0	3
Reidsville township.....	19,524	8,428	3,360	5,296	1,534	906	452	350	243	107
Reidsville city (part).....	14,150	6,242	2,207	3,905	1,094	702	343	315	240	75
Ruffin township.....	5,715	2,404	1,225	1,519	336	231	124	11	0	11
Reidsville city (part).....	0	0	0	0	0	0	0	0	0	0

Table 9.

Household Relationship and Group Quarters Population: 2010—Con.

[For information on confidentiality protection, nonsampling error, and definitions, see Selected Appendixes at <www.census.gov/prod/cen2010/cph-1-a.pdf>]

State County County Subdivision Place	Household population							Group quarters population		
	Total	Householder	Relationship to householder					Total	Institutionalized population	Non-institutionalized population
			Spouse	Child	Other relatives	Nonrelatives				
						Total	Unmarried partner			
Rockingham County—Con. Ruffin township—Con. Ruffin CDP..... Simpsonville township..... Reidsville city (part)..... Wentworth township..... Eden city (part)..... Reidsville city (part)..... Wentworth town..... Williamsburg township..... Reidsville city (part).....	 368 3,973 24 8,654 0 2 2,657 4,449 29	 162 1,635 9 3,488 0 1 1,043 1,751 10	 63 924 5 2,081 0 1 617 913 6	 107 1,059 9 2,280 0 0 743 1,243 9	 12 191 1 532 0 0 172 317 4	 24 164 0 273 0 0 82 225 0	 13 96 0 154 0 0 52 112 0	 0 3 0 171 0 0 150 15 0	 0 0 0 136 0 0 134 2 0	 0 3 0 35 0 0 16 13 0
Rowan County..... Atwell township..... Enochville CDP..... Landis town (part)..... China Grove township..... China Grove town..... Kannapolis city (part)..... Landis town (part)..... Cleveland township..... Cleveland town..... Franklin township..... Salisbury city (part)..... Gold Hill township..... Faith town (part)..... Granite Quarry town (part)..... Rockwell town..... Litaker township..... Faith town (part)..... Granite Quarry town (part)..... Salisbury city (part)..... Locke township..... Salisbury city (part)..... Morgan township..... Mount Ulla township..... Providence township..... Granite Quarry town (part)..... Salisbury township..... East Spencer town..... Granite Quarry town (part)..... Salisbury city (part)..... Spencer town..... Scotch Irish township..... Steele township..... Unity township.....	 134,142 12,332 2,925 0 24,315 3,530 9,290 3,109 2,813 871 12,255 6,502 11,213 273 1,110 2,108 11,703 534 590 131 13,059 4,032 3,385 1,692 9,979 1,015 25,640 1,534 215 19,222 3,161 1,820 1,725 2,211	 53,140 4,749 1,161 0 9,578 1,392 3,610 1,267 1,059 328 5,240 2,911 4,365 101 438 848 4,578 228 217 86 4,668 1,362 1,380 649 3,919 416 10,815 633 78 8,208 1,234 684 651 805	 26,675 2,886 645 0 4,673 703 1,479 657 535 156 2,351 1,195 2,421 64 219 433 2,646 131 157 37 2,735 689 789 394 2,367 213 3,632 120 56 2,657 520 396 394 456	 38,560 3,392 764 0 6,953 1,030 2,805 853 870 279 3,338 1,761 3,243 91 326 608 3,281 142 170 2 4,188 1,415 867 491 2,760 304 7,454 508 66 5,537 955 575 498 650	 8,958 739 220 0 1,699 238 695 187 214 61 772 340 631 7 66 113 662 8 26 4 863 328 186 86 541 38 2,153 180 7 1,575 285 103 122 187	 6,809 566 135 0 1,412 167 701 145 135 47 554 295 553 10 61 106 536 25 20 2 605 238 163 72 392 44 1,586 93 8 1,245 167 62 60 113	 3,444 305 73 0 689 89 328 70 85 22 298 139 295 6 32 55 238 9 8 1 332 124 80 39 220 26 738 46 4 551 93 35 32 58	 4,286 96 0 0 186 33 141 0 4 0 67 65 65 0 0 0 164 1,090 1,087 39 0 6 0 2,565 0 0 2,459 106 0 0 63 110 0 122 681 0 302 280 182 0	 2,384 19 0 0 167 28 139 0 0 0 60 60 39 0 0 164 1,081 1,081 39 0 0 0 815 0 0 752 63 0 0 43 41 0 109 604 292 237 143 0	 1,902 77 0 0 19 5 2 0 4 0 7 5 26 0 0 0 0 164 9 6 0 0 6 0 1,750 0 0 1,707 77 0 0 0 10 39 4 0
Rutherford County..... Camp Creek township..... Chimney Rock township..... Chimney Rock Village village..... Lake Lure town..... Colfax township..... Caroleen CDP (part)..... Ellenboro town..... Cool Spring township..... Bostic town..... Forest City town (part)..... Spindale town (part)..... Duncans Creek township..... Gilkey township..... Golden Valley township..... Green Hill township..... Rutherfordton town (part)..... High Shoals township..... Caroleen CDP (part)..... Cliffside CDP..... Henrietta CDP..... Logan Store township..... Morgan township..... Rutherfordton township..... Forest City town (part)..... Ruth town..... Rutherfordton town (part)..... Spindale town (part)..... Sulphur Springs township..... Union township.....	 66,587 1,284 2,664 113 1,192 8,605 36 867 14,667 386 7,366 317 594 1,952 1,013 2,878 0 8,355 616 611 461 3,782 1,592 12,426 0 440 3,911 3,724 4,951 1,824	 27,466 550 1,264 58 606 3,436 13 339 6,165 168 3,173 144 250 799 426 1,161 0 3,252 243 233 193 1,528 651 5,226 0 177 1,730 1,596 2,009 749	 13,813 281 697 26 363 1,804 7 141 2,559 88 1,103 38 145 470 232 710 0 1,721 112 145 83 873 412 2,330 0 76 754 603 1,130 449	 17,842 316 465 18 142 2,424 12 260 4,094 106 2,093 75 155 513 260 721 0 2,346 169 164 121 976 398 3,376 0 105 1,013 1,042 1,330 468	 4,374 67 112 1 36 561 3 82 1,100 11 585 33 23 106 55 179 0 662 59 45 39 224 89 819 0 43 231 281 285 92	 3,092 70 126 10 45 380 1 45 749 13 412 27 21 64 40 107 0 374 33 24 25 181 42 675 0 39 183 202 197 66	 1,543 32 70 6 28 201 0 28 375 11 192 12 12 41 25 60 0 182 12 14 13 90 24 291 0 15 81 101 113 27	 1,223 15 2 0 0 76 0 6 137 0 110 0 0 0 0 0 8 0 0 0 122 0 681 0 0 302 280 182 0	 961 0 0 0 0 63 0 0 41 0 41 0 0 0 0 0 1 0 0 0 109 0 604 0 0 292 237 143 0	 262 15 2 0 0 13 0 6 96 0 69 0 0 0 0 0 7 0 0 0 13 0 77 10 39 43 0
Sampson County..... Belvoir township..... Bonnetsville CDP (part).....	 62,344 2,160 332	 24,005 796 118	 11,770 408 60	 18,752 640 82	 5,196 211 38	 2,621 105 34	 1,240 48 11	 1,087 0 0	 996 0 0	 91 0 0

Table 9.

Household Relationship and Group Quarters Population: 2010—Con.

[For information on confidentiality protection, nonsampling error, and definitions, see Selected Appendixes at <www.census.gov/prod/cen2010/cph-1-a.pdf>]

State County County Subdivision Place	Household population							Group quarters population		
	Total	Householder	Relationship to householder					Total	Institutionalized population	Non-institutionalized population
			Spouse	Child	Other relatives	Nonrelatives				
						Total	Unmarried partner			
Sampson County—Con.										
Dismal township.....	4,038	1,510	894	1,196	280	158	69	16	0	16
Franklin township.....	2,228	878	385	607	258	100	44	0	0	0
Harrells town (part).....	179	74	32	45	18	10	5	0	0	0
Ivanhoe CDP.....	264	111	44	68	28	13	8	0	0	0
Halls township.....	2,473	960	476	772	166	99	50	3	0	3
Keener CDP.....	567	227	111	179	26	24	15	0	0	0
Herring township.....	1,876	733	423	527	124	69	28	0	0	0
Vann Crossroads CDP (part).....	167	72	46	37	5	7	4	0	0	0
Honeycutt township.....	3,115	1,241	609	909	229	127	80	9	8	1
Salemburg town.....	426	208	93	93	22	10	8	9	8	1
Lisbon township.....	1,954	662	336	677	184	95	45	10	10	0
Ingold CDP.....	471	162	76	160	52	21	10	0	0	0
Little Coharie township.....	6,174	2,509	1,174	1,761	465	265	155	41	41	0
Autryville town.....	196	91	34	51	13	7	5	0	0	0
Bonnetsville CDP (part).....	111	53	24	25	4	5	2	0	0	0
Roseboro town.....	1,155	512	183	338	86	36	15	36	36	0
McDaniels township.....	1,317	498	268	378	129	44	24	0	0	0
Mingo township.....	2,769	975	579	872	246	97	50	1	0	1
Falcon town (part).....	0	0	0	0	0	0	0	0	0	0
Newton Grove township.....	2,092	807	385	612	181	107	50	38	38	0
Newton Grove town.....	531	227	110	136	37	21	13	38	38	0
North Clinton township.....	10,602	4,403	1,864	3,105	793	437	174	640	602	38
Clinton city (part).....	5,911	2,627	922	1,664	472	226	93	638	602	36
Piney Grove township.....	2,749	939	480	877	333	120	43	25	0	25
Faison town (part).....	0	0	0	0	0	0	0	0	0	0
Plain View township.....	5,095	1,875	1,045	1,597	348	230	105	0	0	0
Plain View CDP.....	1,961	762	399	582	117	101	47	0	0	0
Spivey's Corner CDP (part).....	408	141	87	130	29	21	6	0	0	0
South Clinton township.....	6,580	2,507	1,176	2,038	592	267	129	297	297	0
Clinton city (part).....	1,793	765	311	498	166	53	21	297	297	0
South River township.....	1,748	696	293	511	170	78	35	0	0	0
Garland town.....	625	250	102	186	64	23	7	0	0	0
Taylor's Bridge township.....	1,388	535	243	422	139	49	27	0	0	0
Delway CDP.....	203	82	37	56	20	8	5	0	0	0
Turkey township.....	2,181	807	405	690	186	93	44	0	0	0
Turkey town.....	292	111	61	89	18	13	5	0	0	0
Westbrook township.....	1,805	674	327	561	162	81	40	7	0	7
Spivey's Corner CDP (part).....	98	37	14	24	19	4	2	0	0	0
Vann Crossroads CDP (part).....	169	70	33	59	3	4	4	0	0	0
Scotland County.....	34,427	13,614	5,604	10,427	3,315	1,467	750	1,730	1,296	434
Laurel Hill township.....	3,245	1,269	515	1,008	312	141	83	0	0	0
Laurinburg city (part).....	835	344	80	281	95	35	21	0	0	0
Spring Hill township.....	5,045	1,890	845	1,556	546	208	105	0	0	0
Deercroft CDP.....	411	181	144	66	12	8	3	0	0	0
Wagram town.....	840	332	143	244	94	27	15	0	0	0
Stewartsville township.....	18,454	7,538	2,863	5,553	1,748	752	371	1,730	1,296	434
East Laurinburg town.....	300	114	42	89	36	19	8	0	0	0
Laurinburg city (part).....	14,416	6,007	2,100	4,362	1,370	577	289	711	277	434
Maxton town (part).....	196	75	45	46	23	7	1	0	0	0
Williamson township.....	7,683	2,917	1,381	2,310	709	366	191	0	0	0
Gibson town.....	540	219	64	194	42	21	15	0	0	0
Laurel Hill CDP.....	1,254	515	220	333	117	69	34	0	0	0
Old Hundred CDP.....	287	99	37	99	32	20	12	0	0	0
Scotch Meadows CDP.....	580	195	171	177	25	12	3	0	0	0
Stanly County.....	58,534	23,589	12,625	16,658	3,378	2,284	1,283	2,051	1,344	707
Almond township.....	3,306	1,261	760	972	187	126	80	20	0	20
Millington CDP (part).....	336	134	84	92	14	12	9	3	0	3
Big Lick township.....	5,125	2,056	1,204	1,447	265	153	72	0	0	0
Oakboro town (part).....	1,735	671	371	533	100	60	22	0	0	0
Red Cross town (part).....	477	204	120	119	26	8	6	0	0	0
Center township.....	5,846	2,379	1,283	1,581	364	239	139	11	0	11
Norwood town.....	2,368	960	433	691	171	113	60	11	0	11
Endy township.....	1,944	775	471	560	90	48	26	0	0	0
Albemarle city (part).....	0	0	0	0	0	0	0	0	0	0
Furr township.....	9,915	3,790	2,321	2,900	542	362	203	0	0	0
Locust city (part).....	2,715	1,058	669	764	137	87	51	0	0	0
Oakboro town (part).....	124	41	27	46	9	1	1	0	0	0
Red Cross town (part).....	265	115	64	60	21	5	3	0	0	0
Stanfield town.....	1,486	539	344	469	76	58	35	0	0	0
Harris township.....	5,407	2,122	1,200	1,512	368	205	109	1,073	847	226
Albemarle city (part).....	118	50	29	32	5	2	1	0	0	0
Badin town (part).....	0	0	0	0	0	0	0	847	847	0
Misenheimer village (part).....	131	65	25	27	6	8	5	223	0	223
New London town.....	600	233	137	179	32	19	10	0	0	0
Richfield town (part).....	416	158	101	119	22	16	5	0	0	0
North Albemarle township.....	13,599	5,815	2,805	3,705	682	592	327	447	343	104
Albemarle city (part).....	9,222	4,019	1,812	2,507	468	416	227	419	343	76
Badin town (part).....	1,125	483	190	313	87	52	27	2	0	2

Table 9.

Household Relationship and Group Quarters Population: 2010—Con.

[For information on confidentiality protection, nonsampling error, and definitions, see Selected Appendixes at <www.census.gov/prod/cen2010/cph-1-a.pdf>]

State County County Subdivision Place	Household population							Group quarters population		
	Total	Householder	Relationship to householder					Total	Institutionalized population	Non-institutionalized population
			Spouse	Child	Other relatives	Nonrelatives				
						Total	Unmarried partner			
Stanly County—Con.										
Ridenhour township.....	2,756	1,065	668	794	140	89	52	273	0	273
Millingport CDP (part).....	260	102	65	79	4	10	6	0	0	0
Misenheimer village (part).....	101	46	25	22	1	7	3	273	0	273
Richfield town (part).....	197	69	32	71	17	8	6	0	0	0
South Albemarle township.....	8,000	3,313	1,317	2,446	558	366	211	225	154	71
Albemarle city (part).....	5,919	2,443	823	1,912	446	295	170	225	154	71
Tyson township.....	2,636	1,013	596	741	182	104	64	2	0	2
Aquadale CDP.....	397	166	96	109	11	15	12	0	0	0
Stokes County.....	46,945	19,416	10,564	12,870	2,322	1,773	999	456	411	45
Beaver Island township.....	3,707	1,499	790	1,039	212	167	106	0	0	0
Big Creek township.....	2,020	857	483	502	115	63	39	3	0	3
Danbury township.....	1,110	477	260	288	45	40	24	128	125	3
Danbury town.....	110	42	22	33	6	7	2	79	79	0
Meadows township.....	5,336	2,192	1,260	1,430	259	195	111	0	0	0
Germanton CDP (part).....	302	128	77	78	15	4	1	0	0	0
Peters Creek township.....	2,026	849	478	537	91	71	39	0	0	0
Quaker Gap township.....	2,818	1,169	655	770	125	99	60	0	0	0
Sauratown township.....	5,587	2,414	1,137	1,488	339	209	124	94	89	5
Walnut Cove town.....	1,336	681	223	310	68	54	27	89	89	0
Snow Creek township.....	2,736	1,132	660	700	140	104	64	2	0	2
Yadkin township.....	21,605	8,827	4,841	6,116	996	825	432	229	197	32
King city (part).....	6,073	2,621	1,335	1,629	251	237	86	212	197	15
Pinnacle CDP.....	877	344	204	242	59	28	14	17	0	17
Tobaccoville village (part).....	0	0	0	0	0	0	0	0	0	0
Surry County.....	72,803	29,914	15,885	20,503	3,865	2,636	1,417	870	676	194
Bryan township.....	2,732	1,131	648	735	148	70	33	15	0	15
Dobson township.....	8,631	3,341	1,859	2,588	492	351	163	229	144	85
Dobson town.....	1,397	586	232	406	69	104	22	189	126	63
White Plains CDP (part).....	179	74	41	53	7	4	3	0	0	0
Eldora township.....	3,713	1,442	907	1,085	174	105	66	2	0	2
White Plains CDP (part).....	180	74	37	52	12	5	3	0	0	0
Elkin township.....	6,089	2,592	1,334	1,608	325	230	110	199	187	12
Elkin town (part).....	3,813	1,648	758	1,029	209	169	78	108	96	12
Franklin township.....	2,336	958	554	645	104	75	38	64	60	4
Lowgap CDP.....	324	132	75	93	9	15	7	0	0	0
Long Hill township.....	1,602	652	361	456	65	68	42	0	0	0
Marsh township.....	2,631	922	553	885	165	106	53	0	0	0
Mount Airy township.....	23,991	10,395	4,797	6,529	1,377	893	479	343	285	58
Flat Rock CDP.....	1,556	656	288	438	104	70	45	0	0	0
Mount Airy city.....	10,060	4,721	1,874	2,584	538	343	174	328	285	43
Toast CDP.....	1,450	634	297	356	100	63	36	0	0	0
White Plains CDP (part).....	715	299	159	196	32	29	16	0	0	0
Pilot township.....	4,012	1,713	929	1,071	167	132	77	8	0	8
Pilot Mountain town.....	1,477	669	260	406	77	65	40	0	0	0
Rockford township.....	1,840	734	441	499	107	59	31	6	0	6
Shoals township.....	2,032	839	494	550	80	69	37	0	0	0
Siloam township.....	1,148	455	284	326	46	37	20	0	0	0
South Westfield township.....	2,229	842	494	706	114	73	47	4	0	4
Stewarts Creek township.....	7,169	2,856	1,671	2,031	360	251	144	0	0	0
Westfield township.....	2,648	1,042	559	789	141	117	77	0	0	0
Swain County.....	13,737	5,672	2,656	3,617	1,027	765	431	244	170	74
Charleston township.....	11,738	4,830	2,162	3,150	915	681	381	244	170	74
Bryson City town.....	1,336	616	220	346	85	69	40	88	88	0
Cherokee CDP (part).....	973	410	129	285	87	62	33	18	18	0
Fomeys Creek UT.....	11	8	3	0	0	0	0	0	0	0
Nantahala township.....	1,988	834	491	467	112	84	50	0	0	0
Transylvania County.....	32,020	14,394	7,674	6,984	1,563	1,405	684	1,070	330	740
Boyd township.....	3,688	1,545	867	897	233	146	80	6	4	2
Brevard township.....	10,568	5,005	2,082	2,331	567	583	237	1,055	321	734
Brevard city (part).....	6,772	3,347	1,224	1,469	361	371	146	837	316	521
Catheys Creek township.....	3,816	1,632	909	906	208	161	94	5	5	0
Brevard city (part).....	0	0	0	0	0	0	0	0	0	0
Rosman town (part).....	514	206	83	149	41	35	23	0	0	0
Dunns Rock township.....	4,877	2,354	1,496	733	143	151	97	0	0	0
Brevard city (part).....	0	0	0	0	0	0	0	0	0	0
Eastatoe township.....	2,989	1,284	787	669	145	104	51	0	0	0
Rosman town (part).....	62	24	11	23	2	2	2	0	0	0
Gloucester township.....	1,326	537	330	367	59	33	22	0	0	0
Hogback township.....	2,215	968	527	473	100	147	58	0	0	0
Little River township.....	2,541	1,069	676	608	108	80	45	4	0	4
Tyrrell County.....	3,775	1,595	718	962	335	165	94	632	626	6
Alligator township.....	330	138	54	70	48	20	10	0	0	0
Columbia township.....	2,297	976	417	605	194	105	62	632	626	6
Columbia town.....	885	369	121	248	110	37	20	6	0	6
Gum Neck township.....	425	179	96	88	46	16	8	0	0	0

Table 9.

Household Relationship and Group Quarters Population: 2010—Con.

[For information on confidentiality protection, nonsampling error, and definitions, see Selected Appendixes at <www.census.gov/prod/cen2010/cph-1-a.pdf>]

State County County Subdivision Place	Household population							Group quarters population		
	Total	Householder	Relationship to householder					Total	Institutionalized population	Non-institutionalized population
			Spouse	Child	Other relatives	Nonrelatives				
						Total	Unmarried partner			
Tyrrell County—Con.										
Scuppernong township.....	673	284	139	184	44	22	13	0	0	0
South Fork township.....	50	18	12	15	3	2	1	0	0	0
Union County.....	199,242	67,864	43,823	69,331	11,180	7,044	3,243	2,050	745	1,305
Buford township.....	10,323	3,795	2,437	3,074	662	355	181	0	0	0
Mineral Springs town (part).....	14	5	4	3	2	0	0	0	0	0
Goose Creek township.....	14,773	5,298	3,612	4,875	583	405	211	0	0	0
Fairview town.....	3,324	1,228	833	1,051	126	86	49	0	0	0
Indian Trail town (part).....	161	67	45	40	7	2	2	0	0	0
Mint Hill town (part).....	53	18	14	20	0	1	0	0	0	0
Monroe city (part).....	166	50	33	55	15	13	3	0	0	0
Stallings town (part).....	1,505	531	416	484	50	24	15	0	0	0
Unionville town (part).....	4,678	1,649	1,111	1,586	185	147	61	0	0	0
Jackson township.....	10,817	3,907	2,451	3,345	701	413	185	195	4	191
JAARS CDP.....	413	153	108	118	21	13	2	184	0	184
Mineral Springs town (part).....	555	202	105	166	66	16	7	0	0	0
Waxhaw town (part).....	3,192	1,101	611	1,109	220	151	75	11	4	7
Lanes Creek township.....	2,650	950	567	839	195	99	54	0	0	0
Marshville township.....	8,403	3,000	1,665	2,674	702	362	167	120	109	11
Marshville town.....	2,288	809	340	773	245	121	49	114	109	5
Wingate town (part).....	362	101	63	159	28	11	8	0	0	0
Monroe township.....	50,689	17,718	9,077	16,440	4,436	3,018	1,205	1,621	518	1,103
Indian Trail town (part).....	2,086	737	459	742	80	68	36	0	0	0
Mineral Springs town (part).....	64	24	12	16	4	8	4	0	0	0
Monroe city (part).....	32,140	11,016	5,174	10,521	3,191	2,238	807	379	273	106
Unionville town (part).....	1,245	451	314	386	51	43	20	6	0	6
Wesley Chapel village (part).....	70	24	15	26	2	3	2	0	0	0
Wingate town (part).....	2,156	844	355	619	205	133	48	973	0	973
New Salem township.....	3,532	1,302	855	1,101	156	118	60	0	0	0
Sandy Ridge township.....	45,669	13,879	11,308	18,533	1,322	627	338	3	3	0
Indian Trail town (part).....	0	0	0	0	0	0	0	0	0	0
Marvin village.....	5,579	1,553	1,388	2,480	122	36	20	0	0	0
Mineral Springs town (part).....	2,006	719	481	605	128	73	38	0	0	0
Monroe city (part).....	0	0	0	0	0	0	0	0	0	0
Stallings town (part).....	7	5	2	0	0	0	0	0	0	0
Waxhaw town (part).....	6,656	2,141	1,560	2,615	212	128	69	0	0	0
Weddington town (part).....	8,758	2,873	2,370	3,143	231	141	69	0	0	0
Wesley Chapel village (part).....	6,484	1,934	1,581	2,675	212	82	47	3	3	0
Vance township.....	52,386	18,015	11,851	18,450	2,423	1,647	842	111	111	0
Hemby Bridge town.....	1,520	562	343	478	88	49	22	0	0	0
Indian Trail town (part).....	31,271	10,317	6,844	11,582	1,533	995	506	0	0	0
Lake Park village.....	3,311	1,196	732	1,153	136	94	51	111	111	0
Monroe city (part).....	112	54	25	20	6	7	2	0	0	0
Stallings town (part).....	11,920	4,437	2,828	3,774	472	409	210	0	0	0
Weddington town (part).....	694	254	196	206	26	12	6	0	0	0
Wesley Chapel village (part).....	906	324	254	286	32	10	4	0	0	0
Vance County.....	44,576	17,395	7,153	13,319	4,473	2,236	1,155	846	399	447
Dabney township.....	2,813	1,087	590	818	225	93	48	5	0	5
Henderson city (part).....	56	51	3	1	0	1	1	0	0	0
Henderson township.....	20,510	8,278	2,562	6,223	2,265	1,182	558	536	399	137
Henderson city (part).....	14,821	6,113	1,741	4,494	1,602	871	399	491	389	102
South Henderson CDP.....	1,183	451	162	356	153	61	27	30	0	30
Kittrell township.....	5,524	2,070	1,063	1,662	441	288	158	298	0	298
Kittrell town.....	169	71	32	44	16	6	4	298	0	298
Middleburg township.....	3,710	1,478	730	998	353	151	85	2	0	2
Middleburg town.....	133	53	15	41	22	2	2	0	0	0
Sandy Creek township.....	6,706	2,411	1,153	2,134	694	314	187	5	0	5
Townsville township.....	1,341	561	252	333	138	57	28	0	0	0
Watkins township.....	640	262	169	175	19	15	12	0	0	0
Williamsboro township.....	3,332	1,248	634	976	338	136	79	0	0	0
Wake County.....	880,010	345,645	174,737	265,530	41,660	52,438	19,531	20,983	6,279	14,704
Bartons Creek township.....	22,049	7,678	6,186	7,330	494	361	200	6	0	6
Raleigh city (part).....	2,683	1,041	669	845	60	68	38	0	0	0
Buckhorn township.....	3,251	1,101	784	1,125	133	108	37	0	0	0
Apex town (part).....	1,193	315	279	552	37	10	2	0	0	0
Holly Springs town (part).....	2	1	1	0	0	0	0	0	0	0
Cary township.....	73,813	29,803	15,884	21,384	3,071	3,671	1,614	261	212	49
Apex town (part).....	209	77	54	65	9	4	4	0	0	0
Cary town (part).....	71,926	29,040	15,366	20,919	3,000	3,601	1,577	260	211	49
Morrisville town (part).....	0	0	0	0	0	0	0	0	0	0
Raleigh city (part).....	97	31	29	35	1	1	1	0	0	0
Cedar Fork township.....	40,841	16,814	8,886	11,988	1,378	1,775	885	0	0	0
Cary town (part).....	13,431	4,808	3,371	4,556	411	285	156	0	0	0
Durham city (part).....	0	0	0	0	0	0	0	0	0	0
Morrisville town (part).....	18,576	7,641	3,844	5,469	720	902	441	0	0	0
Raleigh city (part).....	8,627	4,269	1,624	1,926	232	576	282	0	0	0
Holly Springs township.....	33,057	11,175	7,670	12,134	1,188	890	475	14	0	14
Apex town (part).....	20	10	7	3	0	0	0	0	0	0

Table 9.

Household Relationship and Group Quarters Population: 2010—Con.

[For information on confidentiality protection, nonsampling error, and definitions, see Selected Appendixes at <www.census.gov/prod/cen2010/cph-1-a.pdf>]

State County County Subdivision Place	Household population							Group quarters population		
	Total	Householder	Relationship to householder					Total	Institutionalized population	Non-institutionalized population
			Spouse	Child	Other relatives	Nonrelatives				
						Total	Unmarried partner			
Wake County—Con. Holly Springs township—Con. Cary town (part)..... Fuquay-Varina town (part)..... Holly Springs town (part)..... House Creek township..... Raleigh city (part)..... Leesville township..... Raleigh city (part)..... Little River township..... Zebulon town (part)..... Marks Creek township..... Clayton town (part)..... Knightdale town (part)..... Wendell town..... Meredith township..... Raleigh city (part)..... Middle Creek township..... Angier town (part)..... Cary town (part)..... Fuquay-Varina town (part)..... Holly Springs town (part)..... Neuse township..... Raleigh city (part)..... New Light township..... Panther Branch township..... Garner town (part)..... Raleigh township..... Raleigh city (part)..... St. Marys township..... Garner town (part)..... Raleigh city (part)..... St. Matthews township..... Knightdale town (part)..... Raleigh city (part)..... Swift Creek township..... Cary town (part)..... Fuquay-Varina town (part)..... Garner town (part)..... Raleigh city (part)..... Wake Forest township..... Raleigh city (part)..... Rolesville town..... Wake Forest town (part)..... White Oak township..... Apex town (part)..... Cary town (part)..... Warren County..... Fishing Creek township..... Fork township..... Hawtree township..... Judkins township..... Nutbush township..... River township..... Roanoke township..... Sandy Creek township..... Shocco township..... Sixpound township..... Macon town..... Smith Creek township..... Norlina town..... Warrenton township..... Warrenton town..... Washington County..... Lees Mill township..... Roper town..... Plymouth township..... Plymouth town..... Scuppernon township..... Creswell town..... Skinnersville township..... Watauga County..... Bald Mountain township..... Beaverdam township..... Blowing Rock township..... Blowing Rock town (part)..... Boone town (part)..... Blue Ridge township.....	2,024 756 22,458 57,004 56,261 41,845 30,279 12,419 4,341 21,810 0 0 5,845 13,657 13,475 44,085 103 1,427 17,139 2,189 73,240 71,565 7,591 23,999 2,359 100,285 100,002 57,753 22,653 24,051 65,344 11,299 40,492 50,022 13,005 0 449 18,069 65,177 17,698 3,786 28,915 72,768 35,933 31,739 19,804 1,781 511 1,457 701 1,616 1,352 1,211 1,863 1,358 1,061 119 2,316 1,112 4,577 853 13,077 2,884 611 7,197 3,741 1,710 276 1,286 45,756 619 1,351 2,650 1,127 0 4,079	734 233 7,494 27,032 26,725 17,399 13,307 4,644 1,655 7,813 0 0 2,270 7,039 6,957 15,835 39 435 6,459 652 28,534 27,885 2,597 8,474 826 45,073 44,949 21,364 9,152 7,991 24,557 4,226 15,252 20,086 5,270 0 229 7,770 23,168 6,346 1,236 10,234 25,459 12,823 10,731 8,321 700 218 620 319 693 638 578 708 511 463 52 958 471 1,915 438 5,526 1,244 265 3,037 1,594 707 117 538 20,403 252 565 1,294 597 0 1,895	428 185 5,171 10,594 10,392 9,193 5,906 2,392 670 4,224 0 0 1,028 2,249 2,201 9,861 20 372 3,595 541 12,909 12,496 1,951 5,841 622 13,710 13,653 9,700 4,247 3,243 11,621 2,101 6,678 9,617 3,163 0 33 1,720 14,722 3,776 919 6,493 16,743 7,988 7,523 3,578 292 92 270 130 267 317 363 323 217 277 29 339 149 691 165 2,360 503 59 1,238 512 352 42 267 8,531 153 352 636 295 0 938	757 286 8,517 12,953 12,769 12,146 8,427 3,856 1,418 7,188 0 0 1,911 2,532 2,495 14,958 30 588 5,693 948 22,822 22,371 2,658 7,646 755 23,493 23,435 18,512 6,531 8,874 20,785 3,815 13,068 12,554 3,691 0 105 3,102 22,914 6,423 1,409 10,414 26,552 12,968 12,075 5,304 584 121 375 181 460 253 170 555 421 197 27 680 334 1,307 144 1,039 211 53 579 332 148 32 101 1,449 21 57 90 29 0 114	54 17 550 3,980 3,953 1,953 1,768 590 235 1,026 0 0 297 1,343 1,333 1,520 8 11 639 23 4,574 4,509 212 896 75 12,588 12,555 3,400 1,360 1,440 3,753 551 2,469 5,877 556 0 49 4,595 2,024 553 96 870 1,936 1,111 647 965 68 27 58 24 69 71 45 105 61 44 3 132 65 252 34 449 116 44 239 123 56 11 38	25 8 320 1,782 1,772 1,000 908 280 125 445 0 0 127 431 429 747 4 6 304 15 1,816 1,789 94 449 38 3,098 3,088 1,433 555 602 1,639 279 1,067 1,151 222 0 17 617 922 278 52 347 1,033 580 370 443 40 4 26 14 34 30 19 62 27 17 1 69 41 101 11 246 61 11 135 72 33 8 17	0 0 12 435 435 5 5 109 92 122 0 0 0 269 269 51 0 42 0 377 377 0 377 0 20 0 17,553 17,553 731 284 431 387 102 265 203 0 0 0 184 314 7 0 0 303 126 121 0 1,168 0 6 0 0 17 0 3 0 0 0 18 6 199 9 151 0 0 137 137 14 0 0 5,323 0 0 65 65 0 132	0 0 0 173 173 0 0 59 59 3 0 0 259 259 40 0 36 0 298 298 0 298 0 4 0 3,939 3,939 648 243 205 260 95 165 148 0 0 0 148 138 0 0 0 138 98 98 0 1,106 0 		

Table 9.

Household Relationship and Group Quarters Population: 2010—Con.

[For information on confidentiality protection, nonsampling error, and definitions, see Selected Appendixes at <www.census.gov/prod/cen2010/cph-1-a.pdf>]

State County County Subdivision Place	Household population							Group quarters population		
	Total	Householder	Relationship to householder					Total	Institutionalized population	Non-institutionalized population
			Spouse	Child	Other relatives	Nonrelatives				
						Total	Unmarried partner			
Watauga County—Con. Blue Ridge township—Con. Blowing Rock town (part)..... Boone town (part)..... Boone township..... Boone town (part)..... Brushy Fork township..... Boone town (part)..... Cove Creek CDP (part)..... Cove Creek township..... Cove Creek CDP (part)..... Elk township..... Laurel Creek township..... Beech Mountain town (part)..... Cove Creek CDP (part)..... Meat Camp township..... New River township..... Boone town (part)..... North Fork township..... Shawneehaw township..... Valle Crucis CDP (part)..... Stony Fork township..... Watauga township..... Foscoe CDP..... Seven Devils town (part)..... Valle Crucis CDP (part).....	0 541 4,382 4,382 4,877 1,110 82 3,109 880 638 1,947 296 209 3,191 11,808 5,943 229 765 23 2,570 3,541 1,370 164 389	0 316 2,220 2,220 2,080 455 33 1,323 359 282 836 141 93 1,326 5,232 2,764 98 334 10 1,063 1,603 631 78 173	0 0 341 341 671 16 19 719 209 160 464 79 52 726 1,698 543 47 202 5 616 808 294 36 98	0 45 362 362 648 14 21 761 213 146 448 55 45 824 2,017 606 55 166 6 686 742 289 36 88	0 16 8 131 35 21 99 7 5 119 319 153 20 30 1 86 120 57 2 11	0 85 1,358 1,358 1,357 619 1 175 64 29 100 14 6 14 196 2,542 1,877 9 33 1 119 268 99 12 19	0 9 72 72 110 15 1 82 29 14 41 6 7 72 262 132 2 18 1 46 112 43 8 8	0 132 4,997 4,997 58 0 0 9 0 0 0 0 0 0 0 0 0 30 17 0 0 0 15 17 0 0 0 0 0	0 126 0 0 54 0 0 0 0 0 0 0 0 0 0 0 0 119 0	

Table 9.

Household Relationship and Group Quarters Population: 2010—Con.

[For information on confidentiality protection, nonsampling error, and definitions, see Selected Appendixes at <www.census.gov/prod/cen2010/cph-1-a.pdf>]

State County County Subdivision Place	Household population							Group quarters population		
	Total	Householder	Relationship to householder					Total	Institutionalized population	Non-institutionalized population
			Spouse	Child	Other relatives	Nonrelatives				
						Total	Unmarried partner			
Wilkes County—Con. North Wilkesboro township—Con. Fairplains CDP (part)..... North Wilkesboro town (part)..... Wilkesboro town (part)..... Reddies River township..... Cricket CDP (part)..... Millers Creek CDP..... North Wilkesboro town (part)..... Wilkesboro town (part)..... Rock Creek township..... Hays CDP (part)..... North Wilkesboro town (part)..... Somers township..... Stanton township..... Traphill township..... Union township..... Walnut Grove township..... Wilkesboro township..... Moravian Falls CDP (part)..... North Wilkesboro town (part)..... Wilkesboro town (part)..... Wilson County..... Black Creek township..... Black Creek town..... Wilson city (part)..... Cross Roads township..... Lucama town..... Gardners township..... Old Fields township..... Sims town..... Wilson city (part)..... Saratoga township..... Saratoga town..... Springhill township..... Kenly town (part)..... Stantonsburg township..... Stantonsburg town..... Wilson city (part)..... Taylors township..... Wilson city (part)..... Toisnot township..... Elm City town..... Sharpsburg town (part)..... Wilson city (part)..... Wilson township..... Wilson city (part)..... Yadkin County..... Boonville township..... Boonville town..... Deep Creek township..... East Bend township..... East Bend town..... Forbush township..... North Buck Shoals township..... North Fall Creek township..... North Knobs township..... Jonesville town..... North Liberty township..... Yadkinville town..... South Buck Shoals township..... South Fall Creek township..... South Knobs township..... South Liberty township..... Yancey County..... Brush Creek township..... Burnsville township..... Burnsville town..... Cane River township..... Crabtree township..... Egypt township..... Green Mountain township..... Jacks Creek township..... Pensacola township..... Price Creek township..... Ramseytown township..... South Toe township.....	1,633 3,269 1 10,863 1,128 2,112 79 34 6,046 1,773 5 1,077 541 3,391 1,259 1,223 9,830 773 444 3,008 79,641 4,087 769 3 3,892 1,104 3,870 5,342 282 419 1,661 408 3,128 163 1,957 773 0 8,993 7,468 5,462 1,298 563 5 41,249 39,738 38,102 4,178 1,222 3,314 3,484 612 4,032 2,348 1,515 4,645 2,284 5,731 2,677 1,368 2,551 1,804 3,132 17,653 523 4,244 1,537 1,880 3,359 585 600 1,686 625 1,364 443 2,344	672 1,463 1 4,486 483 892 22 15 2,452 693 1 441 223 1,378 553 494 4,197 283 200 1,413 31,962 1,583 302 1 1,488 398 1,389 2,041 113 200 660 166 1,180 74 777 336 0 3,490 2,849 2,222 555 214 2 17,132 16,533 15,486 1,737 525 1,249 1,407 253 1,644 925 608 1,988 1,030 2,329 1,083 521 1,031 758 1,289 7,644 214 1,992 736 780 1,392 264 254 682 282 566 199 1,019	283 505 0 2,428 220 473 16 7 1,352 393 1 271 143 800 312 298 2,059 129 75 556 14,229 886 132 1 829 199 746 1,195 64 74 324 67 671 19 389 139 0 1,818 1,469 1,072 228 48 1 6,299 5,974 8,529 942 238 723 767 138 1,021 520 357 952 401 1,179 443 300 584 443 741 4,283 136 902 281 449 839 166 148 424 180 339 113 587	476 914 0 2,972 296 553 36 7 1,658 510 3 279 124 919 287 313 2,670 267 126 768 23,257 1,135 243 1 1,101 341 1,163 1,599 85 107 464 117 889 43 516 208 0 2,819 2,450 1,466 317 201 2 12,105 11,682 10,664 1,110 344 1,013 970 169 1,072 695 452 1,267 620 1,613 786 414 751 482 825 4,401 144 1,008 390 521 881 120 154 467 130 346 94 536	102 216 0 518 69 96 5 3 346 114 0 61 24 187 75 82 462 40 21 124 6,229 302 52 0 286 98 407 298 11 13 143 37 239 22 177 60 0 434 345 452 138 76 0 3,491 3,406 1,930 206 58 202 186 29 171 132 41 235 125 373 229 69 95 64 156 795 17 191 63 74 167 16 25 70 20 68 29 118	100 171 0 459 60 98 0 2 238 63 0 25 27 107 32 36 442 54 22 147 3,964 181 40 0 188 68 165 209 9 25 70 21 149 5 98 30 0 432 355 250 60 24 0 2,222 2,143 1,493 183 57 127 154 29 124 76 57 203 108 237 136 64 90 57 121 530 12 151 67 56 80 19 19 43 13 45 8 84	68 92 0 256 32 56 0 2 142 34 0 14 17 61 16 16 233 22 16 70 1,925 100 27 0 90 32 105 97 7 10 33 10 68 2 53 18 0 254 216 130 25 16 0 995 951 774 83 29 69 81 11 67 41 36 102 52 115 59 26 57 34 63 305 6 80 37 39 44 15 12 21 10 20 5 53	29 225 0 7 0 0 0 0 0 0 0 0 0 0 0 0 0 618 0 223 370 1,593 0 0 0 4 0 0 37 0 0 4 0 0 11 11 0 8 8 0 0 0 1 282 282 0 0 0 0 165 0 165 156 0 0 0 0 0 0 0 0 0 0 134 0 134 134 0 0 0 0 0 0 0 0 0 0 134	23 212 0 0 0 0 0 0 0 0 0 0 0 0 0 0 0 579 0 223 352 1,007 0	

Table 10.

Household Relationship and Group Quarters Population: 2010

[For information on confidentiality protection, nonsampling error, and definitions, see Selected Appendixes at <www.census.gov/prod/cen2010/cph-1-a.pdf>]

State County Place	Household population							Group quarters population		
	Total	Householder	Relationship to householder					Total	Institutionalized population	Non-institutionalized population
			Spouse	Child	Other relatives	Nonrelatives				
						Total	Unmarried partner			
North Carolina.....	9,278,237	3,745,155	1,812,029	2,645,200	565,768	510,085	222,832	257,246	113,296	143,950
COUNTY										
Alamance County.....	146,902	59,960	28,313	41,766	8,788	8,075	3,588	4,229	842	3,387
Alexander County.....	36,037	14,425	7,992	10,051	2,008	1,561	849	1,161	1,137	24
Alleghany County.....	11,044	4,778	2,588	2,684	528	466	223	111	99	12
Anson County.....	24,464	9,755	4,062	7,244	2,320	1,083	608	2,484	2,440	44
Ashe County.....	26,912	11,755	6,408	6,355	1,256	1,138	617	369	203	166
Avery County.....	15,383	6,664	3,530	3,768	680	741	311	2,414	1,950	464
Beaufort County.....	47,256	19,941	9,899	12,338	3,086	1,992	1,008	503	374	129
Bertie County.....	19,958	8,359	3,434	5,421	1,986	758	452	1,324	1,242	82
Bladen County.....	34,679	14,430	6,400	9,743	2,726	1,380	695	511	462	49
Brunswick County.....	106,588	46,297	25,475	23,593	5,834	5,389	2,860	843	789	54
Buncombe County.....	230,645	100,412	45,329	56,743	11,445	16,716	7,385	7,673	4,085	3,588
Burke County.....	87,560	35,804	18,032	23,643	5,845	4,236	2,122	3,352	2,645	707
Cabarrus County.....	176,531	65,666	36,794	55,970	10,358	7,743	3,711	1,480	1,339	141
Caldwell County.....	82,061	33,388	17,414	22,406	4,931	3,922	2,044	968	789	179
Camden County.....	9,963	3,675	2,301	2,984	634	369	178	17	0	17
Carteret County.....	65,482	28,870	14,684	15,223	3,286	3,419	1,796	987	829	158
Caswell County.....	22,351	9,190	4,536	6,187	1,546	892	449	1,368	1,277	91
Catawba County.....	151,950	60,887	31,082	43,364	9,163	7,454	3,907	2,408	1,209	1,199
Chatham County.....	62,727	25,845	14,404	16,278	3,349	2,851	1,404	778	704	74
Cherokee County.....	27,008	11,753	6,497	6,243	1,505	1,010	559	436	321	115
Chowan County.....	14,520	6,059	2,934	3,946	978	603	291	273	244	29
Clay County.....	10,496	4,660	2,614	2,315	510	397	192	91	81	10
Cleveland County.....	96,028	38,555	19,158	27,033	6,905	4,377	2,193	2,050	438	1,612
Columbus County.....	55,173	22,489	10,113	15,869	4,449	2,253	1,250	2,925	2,846	79
Craven County.....	98,566	40,299	21,143	27,578	5,285	4,261	2,046	4,939	1,740	3,199
Cumberland County.....	309,274	122,431	54,159	96,671	20,262	15,751	6,782	10,157	1,571	8,586
Currituck County.....	23,412	8,880	5,357	6,674	1,297	1,204	663	135	126	9
Dare County.....	33,768	14,335	7,419	7,768	1,567	2,679	1,082	152	133	19
Davidson County.....	161,187	64,515	34,559	45,872	8,954	7,287	4,024	1,691	1,379	312
Davie County.....	40,875	16,245	9,538	11,569	2,002	1,521	841	365	330	35
Duplin County.....	57,826	22,495	10,865	17,057	4,520	2,889	1,278	679	592	87
Durham County.....	257,466	109,348	42,664	68,086	17,461	19,907	7,414	10,121	2,094	8,027
Edgecombe County.....	55,122	21,680	8,579	16,567	5,698	2,598	1,386	1,430	1,223	207
Forsyth County.....	340,819	141,163	63,242	98,517	20,459	17,438	8,117	9,851	2,826	7,025
Franklin County.....	58,979	23,023	12,052	17,243	3,966	2,695	1,449	1,640	1,051	589
Gaston County.....	202,769	79,867	39,241	58,161	14,729	10,771	5,287	3,317	1,942	1,375
Gates County.....	12,136	4,665	2,533	3,494	929	515	236	61	61	0
Graham County.....	8,768	3,701	2,006	2,246	501	314	144	93	88	5
Granville County.....	52,968	20,628	10,546	15,611	3,903	2,280	1,212	6,948	6,383	565
Greene County.....	19,042	7,313	3,489	5,831	1,613	796	420	2,320	2,248	72
Guilford County.....	472,914	196,628	84,699	134,861	27,675	29,051	11,610	15,492	3,467	12,025
Halifax County.....	53,275	21,970	8,571	15,329	5,063	2,342	1,310	1,416	1,356	60
Harnett County.....	111,298	41,594	21,291	35,845	7,045	5,523	2,595	3,380	1,470	1,910
Haywood County.....	58,223	25,563	13,306	13,822	2,882	2,650	1,432	813	530	283
Henderson County.....	105,441	45,448	24,311	25,667	5,159	4,856	2,346	1,299	993	306
Hertford County.....	22,372	9,334	3,784	6,162	2,139	953	508	2,297	1,561	736
Hoke County.....	46,282	16,532	8,275	15,407	3,814	2,254	984	670	595	75
Hyde County.....	4,980	2,119	961	1,252	355	293	134	830	807	23
Iredell County.....	158,145	61,215	33,535	47,383	8,899	7,113	3,551	1,292	960	332
Jackson County.....	36,697	16,446	7,390	8,227	1,870	2,764	992	3,574	180	3,394
Johnston County.....	167,107	61,909	34,685	53,255	9,692	7,566	3,751	1,771	1,477	294
Jones County.....	10,062	4,167	2,028	2,618	801	448	211	91	83	8
Lee County.....	56,867	22,058	10,912	17,070	4,103	2,724	1,349	999	803	196
Lenoir County.....	58,253	24,327	10,064	16,732	4,460	2,670	1,355	1,242	488	754
Lincoln County.....	77,586	30,343	17,352	22,034	4,415	3,442	1,791	679	510	169
McDowell County.....	43,330	17,838	9,429	11,444	2,667	1,952	1,060	1,666	1,213	453
Macon County.....	33,483	14,591	7,721	7,695	1,903	1,573	771	439	210	229
Madison County.....	19,736	8,494	4,582	4,898	894	868	479	1,028	220	808
Martin County.....	24,349	10,318	4,674	6,746	1,732	879	456	156	143	13
Mecklenburg County.....	903,613	362,213	156,487	265,827	57,177	61,909	24,733	16,015	6,172	9,843
Mitchell County.....	15,375	6,685	3,618	3,792	790	490	272	204	104	100
Montgomery County.....	26,705	10,544	5,385	7,689	2,103	984	546	1,093	1,023	70
Moore County.....	87,399	37,540	19,973	22,417	4,221	3,248	1,704	848	693	155
Nash County.....	93,630	37,782	17,824	27,395	6,567	4,062	2,157	2,210	1,544	666
New Hanover County.....	195,969	86,046	36,309	47,519	9,265	16,830	5,782	6,698	1,837	4,861
Northampton County.....	21,347	9,193	3,692	5,767	1,859	836	478	752	742	10
Onslow County.....	159,967	60,092	34,006	49,540	7,710	8,619	3,289	17,805	887	16,918
Orange County.....	124,244	51,457	23,802	32,292	4,892	11,801	3,023	9,557	735	8,822
Pamlico County.....	12,439	5,490	2,872	2,759	785	533	279	705	693	12
Pasquotank County.....	37,598	14,956	7,193	10,944	2,600	1,905	874	3,063	1,224	1,839

Table 10.

Household Relationship and Group Quarters Population: 2010—Con.

[For information on confidentiality protection, nonsampling error, and definitions, see Selected Appendixes at <www.census.gov/prod/cen2010/cph-1-a.pdf>]

State County Place	Household population							Group quarters population		
	Total	Householder	Relationship to householder					Total	Institutionalized population	Non-institutionalized population
			Spouse	Child	Other relatives	Nonrelatives				
						Total	Unmarried partner			
COUNTY—Con.										
Pender County.....	51,127	20,333	11,064	14,002	3,259	2,469	1,172	1,090	1,032	58
Perquimans County.....	13,369	5,598	3,054	3,332	853	532	288	84	72	12
Person County.....	39,022	15,826	7,783	11,005	2,579	1,829	988	442	337	105
Pitt County.....	161,622	67,577	26,372	43,542	9,746	14,385	4,300	6,526	1,364	5,162
Polk County.....	20,180	8,989	4,630	4,764	950	847	443	330	225	105
Randolph County.....	140,454	55,373	29,778	41,009	8,151	6,143	3,311	1,298	1,107	191
Richmond County.....	45,479	18,430	7,885	13,209	3,756	2,199	1,108	1,160	1,068	92
Robeson County.....	130,063	47,997	19,891	41,418	13,084	7,673	3,511	4,105	2,174	1,931
Rockingham County.....	92,588	38,693	18,651	25,206	5,931	4,107	2,117	1,055	775	280
Rowan County.....	134,142	53,140	26,675	38,560	8,958	6,809	3,444	4,286	2,384	1,902
Rutherford County.....	66,587	27,466	13,813	17,842	4,374	3,092	1,543	1,223	961	262
Sampson County.....	62,344	24,005	11,770	18,752	5,196	2,621	1,240	1,087	996	91
Scotland County.....	34,427	13,614	5,604	10,427	3,315	1,467	750	1,730	1,296	434
Stanly County.....	58,534	23,589	12,625	16,658	3,378	2,284	1,283	2,051	1,344	707
Stokes County.....	46,945	19,416	10,564	12,870	2,322	1,773	999	456	411	45
Surry County.....	72,803	29,914	15,885	20,503	3,865	2,636	1,417	870	676	194
Swain County.....	13,737	5,672	2,656	3,617	1,027	765	431	244	170	74
Transylvania County.....	32,020	14,394	7,674	6,984	1,563	1,405	684	1,070	330	740
Tyrrell County.....	3,775	1,595	718	962	335	165	94	632	626	6
Union County.....	199,242	67,864	43,823	69,331	11,180	7,044	3,243	2,050	745	1,305
Vance County.....	44,576	17,395	7,153	13,319	4,473	2,236	1,155	846	399	447
Wake County.....	880,010	345,645	174,737	265,530	41,660	52,438	19,531	20,983	6,279	14,704
Warren County.....	19,804	8,321	3,578	5,304	1,636	965	443	1,168	1,106	62
Washington County.....	13,077	5,526	2,360	3,703	1,039	449	246	151	128	23
Watauga County.....	45,756	20,403	8,531	8,545	1,449	6,828	1,068	5,323	245	5,078
Wayne County.....	119,404	47,831	22,275	35,721	8,249	5,328	2,575	3,219	1,936	1,283
Wilkes County.....	68,373	28,360	15,323	18,263	3,687	2,740	1,549	967	872	95
Wilson County.....	79,641	31,962	14,229	23,257	6,229	3,964	1,925	1,593	1,007	586
Yadkin County.....	38,102	15,486	8,529	10,664	1,930	1,493	774	304	245	59
Yancey County.....	17,653	7,644	4,283	4,401	795	530	305	165	134	31
PLACE										
Aberdeen town, Moore County.....	6,225	2,832	1,066	1,698	282	347	179	125	88	37
Advance CDP, Davie County.....	1,138	461	288	307	53	29	16	0	0	0
Ahoskie town, Hertford County.....	4,836	2,062	663	1,464	415	232	118	203	197	6
Alamance village, Alamance County.....	951	365	258	270	36	22	13	0	0	0
Albemarle city, Stanly County.....	15,259	6,512	2,664	4,451	919	713	398	644	497	147
Alliance town, Pamlico County.....	702	290	143	183	53	33	16	74	74	0
Altamahaw CDP, Alamance County.....	347	146	69	96	23	13	8	0	0	0
Andrews town, Cherokee County.....	1,711	780	282	462	114	73	32	70	66	4
Angier town.....	4,312	1,672	714	1,377	275	274	93	38	30	8
Harnett County (part).....	4,209	1,633	694	1,347	269	266	89	38	30	8
Wake County (part).....	103	39	20	30	6	8	4	0	0	0
Ansonville town, Anson County.....	631	250	97	193	72	19	15	0	0	0
Apex town, Wake County.....	37,355	13,225	8,328	13,588	1,089	1,125	586	121	98	23
Aquadale CDP, Stanly County.....	397	166	96	109	11	15	12	0	0	0
Arapahoe town, Pamlico County.....	556	217	114	162	31	32	14	0	0	0
Archdale city.....	11,196	4,556	2,385	3,238	572	445	223	219	217	2
Guilford County (part).....	333	133	79	83	26	12	4	0	0	0
Randolph County (part).....	10,863	4,423	2,306	3,155	546	433	219	219	217	2
Archer Lodge town, Johnston County.....	4,292	1,485	960	1,466	198	183	94	0	0	0
Asheboro city, Randolph County.....	24,347	9,880	3,992	7,554	1,540	1,381	681	665	565	100
Asheville city, Buncombe County.....	79,144	37,380	12,398	17,490	3,681	8,195	3,209	4,249	2,292	1,957
Ashley Heights CDP, Hoke County.....	380	142	65	110	32	31	9	0	0	0
Askewville town, Bertie County.....	241	100	68	61	6	6	2	0	0	0
Atkinson town, Pender County.....	299	119	57	93	19	11	5	0	0	0
Atlantic CDP, Carteret County.....	543	262	131	107	26	17	11	0	0	0
Atlantic Beach town, Carteret County.....	1,495	840	301	179	49	126	74	0	0	0
Aulander town, Bertie County.....	884	376	139	255	79	35	26	11	0	11
Aurora town, Beaufort County.....	520	241	92	121	34	32	19	0	0	0
Autryville town, Sampson County.....	196	91	34	51	13	7	5	0	0	0
Avery Creek CDP, Buncombe County.....	1,950	747	457	586	87	73	34	0	0	0
Avon CDP, Dare County.....	776	360	181	141	38	56	27	0	0	0
Ayden town, Pitt County.....	4,843	2,129	740	1,374	394	206	107	89	79	10
Badin town, Stanly County.....	1,125	483	190	313	87	52	27	849	847	2
Bailey town, Nash County.....	569	227	114	162	37	29	12	0	0	0
Bakersville town, Mitchell County.....	464	228	77	118	28	13	6	0	0	0
Bald Head Island village, Brunswick County.....	158	83	67	1	5	2	2	0	0	0
Balfour CDP, Henderson County.....	1,187	487	237	310	73	80	34	0	0	0

Table 10.

Household Relationship and Group Quarters Population: 2010—Con.

[For information on confidentiality protection, nonsampling error, and definitions, see Selected Appendixes at <www.census.gov/prod/cen2010/cph-1-a.pdf>]

State County Place	Household population							Group quarters population		
	Total	Householder	Relationship to householder					Total	Institutionalized population	Non-institutionalized population
			Spouse	Child	Other relatives	Nonrelatives				
						Total	Unmarried partner			
PLACE—Con.										
Banner Elk town, Avery County.....	656	291	123	135	23	84	21	372	1	371
Barker Heights CDP, Henderson County.....	1,254	466	200	415	93	80	35	0	0	0
Barker Ten Mile CDP, Robeson County.....	952	377	249	258	38	30	14	0	0	0
Bath town, Beaufort County.....	249	125	71	42	6	5	5	0	0	0
Bayboro town, Pamlico County.....	644	303	105	155	53	28	11	619	619	0
Bayshore CDP, New Hanover County.....	3,393	1,338	791	1,005	99	160	73	0	0	0
Bayview CDP, Beaufort County.....	346	157	84	71	19	15	8	0	0	0
Bear Grass town, Martin County.....	73	37	18	12	4	2	2	0	0	0
Beaufort town, Carteret County.....	3,888	1,991	680	782	203	232	118	151	114	37
Beech Mountain town.....	320	154	85	60	7	14	6	0	0	0
Avery County (part).....	24	13	6	5	0	0	0	0	0	0
Watauga County (part).....	296	141	79	55	7	14	6	0	0	0
Belhaven town, Beaufort County.....	1,688	760	256	437	168	67	32	0	0	0
Bell Arthur CDP, Pitt County.....	466	182	98	136	25	25	9	0	0	0
Belmont city, Gaston County.....	9,420	3,815	1,835	2,776	504	490	244	656	16	640
Belville town, Brunswick County.....	1,936	745	445	555	101	90	46	0	0	0
Belvoir CDP, Pitt County.....	307	115	62	98	16	16	7	0	0	0
Belwood town, Cleveland County.....	950	379	205	261	70	35	21	0	0	0
Bennett CDP, Chatham County.....	282	121	66	70	18	7	5	0	0	0
Benson town.....	3,151	1,301	460	940	252	198	91	160	128	32
Harnett County (part).....	0	0	0	0	0	0	0	0	0	0
Johnston County (part).....	3,151	1,301	460	940	252	198	91	160	128	32
Bent Creek CDP, Buncombe County.....	1,284	543	306	324	55	56	25	3	3	0
Bermuda Run town, Davie County.....	1,652	860	546	202	29	15	7	73	73	0
Bessemer City city, Gaston County.....	5,331	2,067	911	1,564	469	320	154	9	0	9
Bethania town, Forsyth County.....	328	155	86	72	3	12	6	0	0	0
Bethel town, Pitt County.....	1,573	648	240	452	169	64	36	4	0	4
Bethlehem CDP, Alexander County.....	4,214	1,737	1,122	1,042	183	130	62	0	0	0
Beulaville town, Duplin County.....	1,296	605	205	322	75	89	26	0	0	0
Bitmore Forest town, Buncombe County.....	1,343	562	412	334	15	20	10	0	0	0
Biscoe town, Montgomery County.....	1,591	539	259	542	175	76	37	109	103	6
Black Creek town, Wilson County.....	769	302	132	243	52	40	27	0	0	0
Black Mountain town, Buncombe County.....	7,622	3,573	1,521	1,721	377	430	199	226	226	0
Bladenboro town, Bladen County.....	1,750	798	255	535	113	49	37	0	0	0
Blowing Rock town.....	1,176	622	308	165	30	51	25	65	65	0
Caldwell County (part).....	49	25	13	7	1	3	0	0	0	0
Watauga County (part).....	1,127	597	295	158	29	48	25	65	65	0
Blue Clay Farms CDP, New Hanover County.....	33	15	8	6	3	1	0	0	0	0
Boardman town, Columbus County.....	157	71	28	40	14	4	4	0	0	0
Bogue town, Carteret County.....	684	263	169	181	50	21	11	0	0	0
Boiling Spring Lakes city, Brunswick County.....	5,369	2,125	1,228	1,432	280	304	177	3	3	0
Boiling Springs town, Cleveland County.....	3,527	1,366	782	1,109	134	136	42	1,120	15	1,105
Bolivia town, Brunswick County.....	143	60	33	35	12	3	1	0	0	0
Bolton town, Columbus County.....	691	266	101	176	125	23	11	0	0	0
Bonnetsville CDP, Sampson County.....	443	171	84	107	42	39	13	0	0	0
Boone town, Watauga County.....	11,976	5,755	979	1,027	276	3,939	228	5,146	126	5,020
Boonville town, Yadkin County.....	1,222	525	238	344	58	57	29	0	0	0
Bostic town, Rutherford County.....	386	168	88	106	11	13	11	0	0	0
Bowmore CDP, Hoke County.....	103	38	16	30	15	4	3	0	0	0
Brevard city, Transylvania County.....	6,772	3,347	1,224	1,469	361	371	146	837	316	521
Brides Creek CDP, Craven County.....	3,067	1,108	837	974	96	52	30	6	6	0
Bridgeton town, Craven County.....	454	202	72	102	38	40	25	0	0	0
Broad Creek CDP, Carteret County.....	2,334	898	474	664	144	154	82	0	0	0
Broadway town.....	1,227	501	262	320	93	51	22	2	0	2
Harnett County (part).....	25	6	4	8	5	2	1	0	0	0
Lee County (part).....	1,202	495	258	312	88	49	21	2	0	2
Brogden CDP, Wayne County.....	2,630	1,009	452	763	288	118	56	3	0	3
Brookford town, Catawba County.....	382	182	55	79	38	28	18	0	0	0
Brunswick town, Columbus County.....	428	167	49	142	47	23	12	691	691	0
Bryson City town, Swain County.....	1,336	616	220	346	85	69	40	88	88	0
Buies Creek CDP, Harnett County.....	1,193	577	171	192	38	215	19	1,749	0	1,749
Bunn town, Franklin County.....	344	157	72	80	22	13	3	0	0	0
Bunnlevel CDP, Harnett County.....	552	219	93	155	59	26	15	0	0	0
Burgaw town, Pender County.....	2,936	1,287	460	840	197	152	68	936	927	9
Burlington city.....	49,057	20,632	8,032	14,074	3,418	2,901	1,373	906	464	442
Alamance County (part).....	48,402	20,369	7,906	13,872	3,384	2,871	1,359	906	464	442
Guilford County (part).....	655	263	126	202	34	30	14	0	0	0

Table 10.

Household Relationship and Group Quarters Population: 2010—Con.

[For information on confidentiality protection, nonsampling error, and definitions, see Selected Appendixes at <www.census.gov/prod/cen2010/cph-1-a.pdf>]

State County Place	Household population							Group quarters population		
	Total	Householder	Relationship to householder					Total	Institutionalized population	Non-institutionalized population
			Spouse	Child	Other relatives	Nonrelatives				
						Total	Unmarried partner			
PLACE—Con.										
Burnsville town, Yancey County.....	1,537	736	281	390	63	67	37	156	134	22
Butner town, Granville County.....	7,078	2,767	1,221	2,187	565	338	164	513	28	485
Butters CDP, Bladen County.....	294	121	59	81	20	13	6	0	0	0
Buxton CDP, Dare County.....	1,273	512	257	324	73	107	36	0	0	0
Cajah's Mountain town, Caldwell County.....	2,823	1,141	666	746	172	98	54	0	0	0
Calabash town, Brunswick County.....	1,786	856	373	326	107	124	59	0	0	0
Calypso town, Duplin County.....	536	205	99	160	51	21	12	2	0	2
Camden CDP, Camden County.....	599	264	130	159	24	22	10	0	0	0
Cameron town, Moore County.....	285	116	54	78	30	7	3	0	0	0
Candor town, Montgomery County.....	825	296	133	298	66	32	18	15	2	13
Canton town, Haywood County.....	4,149	1,791	785	1,104	248	221	120	78	66	12
Cape Carteret town, Carteret County.....	1,917	803	516	483	56	59	28	0	0	0
Caroleen CDP, Rutherford County.....	652	256	119	181	62	34	12	0	0	0
Carolina Beach town, New Hanover County.....	5,706	2,687	1,135	1,120	223	541	270	0	0	0
Carolina Shores town, Brunswick County.....	3,048	1,555	980	329	97	87	58	0	0	0
Carrboro town, Orange County.....	19,545	8,625	2,978	4,627	697	2,618	711	37	4	33
Carthage town, Moore County.....	2,093	934	368	576	135	80	40	112	107	5
Cary town.....	134,974	51,791	30,722	42,675	4,614	5,172	2,371	260	211	49
Chatham County (part).....	1,422	773	499	89	43	18	15	0	0	0
Wake County (part).....	133,552	51,018	30,223	42,586	4,571	5,154	2,356	260	211	49
Casar town, Cleveland County.....	297	125	62	87	8	15	6	0	0	0
Cashiers CDP, Jackson County.....	157	77	33	27	9	11	5	0	0	0
Castalia town, Nash County.....	268	105	42	80	28	13	3	0	0	0
Castle Hayne CDP, New Hanover County.....	1,202	503	227	327	86	59	31	0	0	0
Caswell Beach town, Brunswick County.....	398	209	137	33	5	14	6	0	0	0
Catawba town, Catawba County.....	603	251	115	147	51	39	15	0	0	0
Cedar Point town, Carteret County.....	1,279	557	307	313	41	61	19	0	0	0
Cedar Rock village, Caldwell County.....	300	133	103	58	3	3	2	0	0	0
Centerville town, Franklin County.....	89	36	19	27	5	2	2	0	0	0
Cerro Gordo town, Columbus County.....	207	78	43	69	11	6	3	0	0	0
Chadbourne town, Columbus County.....	1,846	809	230	541	210	56	39	10	0	10
Chapel Hill town.....	48,230	20,564	8,299	11,179	1,366	6,822	981	9,003	258	8,745
Durham County (part).....	2,836	1,495	603	388	64	286	74	0	0	0
Orange County (part).....	45,394	19,069	7,696	10,791	1,302	6,536	907	9,003	258	8,745
Charlotte city, Mecklenburg County.....	718,055	289,860	116,583	209,505	48,928	53,179	20,588	13,369	5,104	8,265
Cherokee CDP.....	2,120	839	289	635	224	133	70	18	18	0
Jackson County (part).....	1,147	429	160	350	137	71	37	0	0	0
Swain County (part).....	973	410	129	285	87	62	33	18	18	0
Cherryville city, Gaston County.....	5,589	2,324	1,110	1,558	350	247	127	171	166	5
Chimney Rock Village village, Rutherford County.....	113	58	26	18	1	10	6	0	0	0
China Grove town, Rowan County.....	3,530	1,392	703	1,030	238	167	89	33	28	5
Chocowinity town, Beaufort County.....	814	352	127	200	71	64	16	6	0	6
Claremont city, Catawba County.....	1,352	585	298	364	50	55	34	0	0	0
Clarkton town, Bladen County.....	810	320	118	237	86	49	16	27	21	6
Clayton town.....	16,018	6,050	3,060	5,462	767	679	348	98	88	10
Johnston County (part).....	16,018	6,050	3,060	5,462	767	679	348	98	88	10
Wake County (part).....	0	0	0	0	0	0	0	0	0	0
Clemmons village, Forsyth County.....	18,414	7,307	4,211	5,744	621	531	290	213	151	62
Cleveland town, Rowan County.....	871	328	156	279	61	47	22	0	0	0
Cliffside CDP, Rutherford County.....	611	233	145	164	45	24	14	0	0	0
Clinton city, Sampson County.....	7,704	3,392	1,233	2,162	638	279	114	935	899	36
Clyde town, Haywood County.....	1,223	546	254	346	40	37	26	0	0	0
Coats town, Harnett County.....	2,106	836	362	592	184	132	55	6	0	6
Cofield village, Hertford County.....	407	176	56	109	52	14	7	6	0	6
Coinjock CDP, Currituck County.....	335	140	66	89	19	21	16	0	0	0
Colerain town, Bertie County.....	204	89	48	43	12	12	9	0	0	0
Columbia town, Tyrrell County.....	885	369	121	248	110	37	20	6	0	6
Columbus town, Polk County.....	980	446	175	260	63	36	9	19	14	5
Como town, Hertford County.....	91	41	18	18	7	7	3	0	0	0
Concord city, Cabarrus County.....	78,173	29,137	15,392	25,242	4,618	3,784	1,771	893	797	96
Conetoe town, Edgecombe County.....	294	118	46	81	38	11	7	0	0	0
Connelly Springs town, Burke County.....	1,669	652	367	455	128	67	32	0	0	0
Conover city, Catawba County.....	8,043	3,368	1,588	2,177	510	400	194	122	84	38
Conway town, Northampton County.....	836	358	134	256	67	21	8	0	0	0
Cooleemee town, Davie County.....	960	372	175	284	71	58	30	0	0	0
Cordova CDP, Richmond County.....	1,775	704	355	540	94	82	46	0	0	0
Cornelius town, Mecklenburg County.....	24,860	10,767	5,384	6,508	761	1,440	709	6	0	6
Cove City town, Craven County.....	399	170	81	102	29	17	9	0	0	0

Table 10.

Household Relationship and Group Quarters Population: 2010—Con.

[For information on confidentiality protection, nonsampling error, and definitions, see Selected Appendixes at <www.census.gov/prod/cen2010/cph-1-a.pdf>]

State County Place	Household population							Group quarters population		
	Total	Householder	Relationship to householder					Total	Institutionalized population	Non-institutionalized population
			Spouse	Child	Other relatives	Nonrelatives				
						Total	Unmarried partner			
PLACE—Con.										
Cove Creek CDP, Watauga County.....	1,171	485	280	279	48	79	37	0	0	0
Cramerton town, Gaston County.....	4,085	1,674	903	1,144	193	171	105	80	76	4
Creedmoor city, Granville County.....	4,094	1,550	807	1,322	241	174	104	30	10	20
Creswell town, Washington County.....	276	117	42	74	32	11	8	0	0	0
Cricket CDP, Wilkes County.....	1,855	779	354	495	123	104	54	0	0	0
Crossnore town, Avery County.....	118	54	31	30	1	2	2	74	65	9
Cullowhee CDP, Jackson County.....	2,881	1,694	228	290	53	616	49	3,347	0	3,347
Dallas town, Gaston County.....	4,488	1,792	730	1,346	358	262	148	0	0	0
Dana CDP, Henderson County.....	3,329	1,267	689	966	219	188	79	0	0	0
Danbury town, Stokes County.....	110	42	22	33	6	7	2	79	79	0
Davidson town.....	9,150	3,671	2,066	2,756	208	449	158	1,794	348	1,446
Iredell County (part).....	294	114	78	91	4	7	5	0	0	0
Mecklenburg County (part).....	8,856	3,557	1,988	2,665	204	442	153	1,794	348	1,446
Davis CDP, Carteret County.....	422	189	103	102	19	9	7	0	0	0
Deercroft CDP, Scotland County.....	411	181	144	66	12	8	3	0	0	0
Delco CDP, Columbus County.....	348	143	71	100	18	16	9	0	0	0
Dellview town, Gaston County.....	13	5	2	3	2	1	0	0	0	0
Delway CDP, Sampson County.....	203	82	37	56	20	8	5	0	0	0
Denton town, Davidson County.....	1,636	680	321	455	78	102	48	0	0	0
Denver CDP, Lincoln County.....	2,309	972	464	645	105	123	79	0	0	0
Dillsboro town, Jackson County.....	232	118	44	49	11	10	6	0	0	0
Dobbins Heights town, Richmond County.....	866	390	69	247	117	43	27	0	0	0
Dobson town, Surry County.....	1,397	586	232	406	69	104	22	189	126	63
Dortches town, Nash County.....	935	383	227	243	40	42	18	0	0	0
Dover town, Craven County.....	401	173	69	112	34	13	7	0	0	0
Drexel town, Burke County.....	1,746	754	342	480	89	81	46	112	112	0
Dublin town, Bladen County.....	338	131	55	110	28	14	7	0	0	0
Duck town, Dare County.....	369	189	100	53	7	20	10	0	0	0
Dundarrach CDP, Hoke County.....	41	18	7	8	6	2	1	0	0	0
Dunn city, Harnett County.....	9,046	3,956	1,406	2,521	737	426	217	217	179	38
Durham city.....	218,394	93,441	33,826	57,893	15,239	17,995	6,640	9,936	1,962	7,974
Durham County (part).....	218,370	93,435	33,821	57,881	15,238	17,995	6,640	9,930	1,956	7,974
Orange County (part).....	24	6	5	12	1	0	0	6	6	0
Wake County (part).....	0	0	0	0	0	0	0	0	0	0
Earl town, Cleveland County.....	260	107	44	70	16	23	9	0	0	0
East Arcadia town, Bladen County.....	487	190	51	163	69	14	10	0	0	0
East Bend town, Yadkin County.....	612	253	138	169	23	29	11	0	0	0
East Flat Rock CDP, Henderson County.....	4,909	1,972	908	1,385	358	286	122	86	10	76
East Laurinburg town, Scotland County.....	300	114	42	89	36	19	8	0	0	0
Eastover town, Cumberland County.....	3,548	1,476	788	956	194	134	64	80	77	3
East Rockingham CDP, Richmond County...	3,727	1,487	590	1,027	374	249	120	9	9	0
East Spencer town, Rowan County.....	1,534	633	120	508	180	93	46	0	0	0
Eden city, Rockingham County.....	15,235	6,645	2,517	4,230	1,008	835	394	292	239	53
Edenton town, Chowan County.....	4,744	2,075	696	1,379	358	236	94	260	231	29
Edneyville CDP, Henderson County.....	2,367	879	441	719	179	149	63	0	0	0
Efland CDP, Orange County.....	734	309	145	219	31	30	13	0	0	0
Elizabeth City city.....	16,590	6,982	2,373	4,873	1,317	1,045	438	2,093	313	1,780
Camden County (part).....	45	26	15	2	0	2	1	0	0	0
Pasquotank County (part).....	16,545	6,956	2,358	4,871	1,317	1,043	437	2,093	313	1,780
Elizabethtown town, Bladen County.....	3,314	1,586	479	871	255	123	74	269	269	0
Elkin town.....	3,893	1,680	773	1,052	214	174	79	108	96	12
Surry County (part).....	3,813	1,648	758	1,029	209	169	78	108	96	12
Wilkes County (part).....	80	32	15	23	5	5	1	0	0	0
Elk Park town, Avery County.....	452	207	84	115	24	22	9	0	0	0
Ellenboro town, Rutherford County.....	867	339	141	260	82	45	28	6	0	6
Ellerbe town, Richmond County.....	1,048	425	141	330	97	55	24	6	0	6
Elm City town, Wilson County.....	1,298	555	228	317	138	60	25	0	0	0
Elon town, Alamance County.....	6,560	2,794	1,152	1,188	160	1,266	75	2,859	82	2,777
Elrod CDP, Robeson County.....	417	160	66	127	43	21	17	0	0	0
Elroy CDP, Wayne County.....	3,869	1,596	729	1,038	277	229	132	0	0	0
Emerald Isle town, Carteret County.....	3,655	1,732	948	660	113	202	79	0	0	0
Enfield town, Halifax County.....	2,469	946	244	813	376	90	56	63	54	9
Engelhard CDP, Hyde County.....	445	163	70	148	44	20	13	0	0	0
Enochville CDP, Rowan County.....	2,925	1,161	645	764	220	135	73	0	0	0
Erwin town, Harnett County.....	4,394	1,811	860	1,219	317	187	105	11	0	11
Etowah CDP, Henderson County.....	6,944	3,020	1,857	1,511	303	253	152	0	0	0
Eureka town, Wayne County.....	191	93	41	41	10	6	2	6	0	6
Everetts town, Martin County.....	164	74	32	31	15	12	5	0	0	0

Table 10.

Household Relationship and Group Quarters Population: 2010—Con.

[For information on confidentiality protection, nonsampling error, and definitions, see Selected Appendixes at <www.census.gov/prod/cen2010/cph-1-a.pdf>]

State County Place	Household population							Group quarters population		
	Total	Householder	Relationship to householder					Total	Institutionalized population	Non-institutionalized population
			Spouse	Child	Other relatives	Nonrelatives				
						Total	Unmarried partner			
PLACE—Con.										
Evergreen CDP, Columbus County.....	420	163	69	116	54	18	7	0	0	0
Fair Bluff town, Columbus County.....	945	433	149	226	108	29	22	6	0	6
Fairfield CDP, Hyde County.....	253	106	55	66	22	4	4	5	0	5
Fairfield Harbour CDP, Craven County.....	2,952	1,465	979	358	59	91	56	0	0	0
Fairmont town, Robeson County.....	2,663	1,136	323	790	235	179	52	0	0	0
Fairplains CDP, Wilkes County.....	2,091	870	383	587	129	122	82	29	23	6
Fairview CDP, Buncombe County.....	2,678	1,072	606	723	166	111	51	0	0	0
Fairview town, Union County.....	3,324	1,228	833	1,051	126	86	49	0	0	0
Faison town.....	945	365	153	302	76	49	21	16	0	16
Duplin County (part).....	945	365	153	302	76	49	21	16	0	16
Sampson County (part).....	0	0	0	0	0	0	0	0	0	0
Faith town, Rowan County.....	807	329	195	233	15	35	15	0	0	0
Falcon town.....	202	74	48	70	9	1	1	56	44	12
Cumberland County (part).....	202	74	48	70	9	1	1	56	44	12
Sampson County (part).....	0	0	0	0	0	0	0	0	0	0
Falkland town, Pitt County.....	96	35	17	24	14	6	5	0	0	0
Fallston town, Cleveland County.....	607	237	142	176	34	18	10	0	0	0
Farmville town, Pitt County.....	4,592	1,981	728	1,380	358	145	87	62	53	9
Fayetteville city, Cumberland County.....	191,723	78,274	32,345	58,368	12,542	10,194	4,160	8,841	1,253	7,588
Fearrington Village CDP, Chatham County...	2,303	1,373	749	96	37	48	30	36	36	0
Five Points CDP, Hoke County.....	689	244	153	213	48	31	18	0	0	0
Fiat Rock village, Henderson County.....	3,114	1,511	1,051	423	59	70	40	0	0	0
Fiat Rock CDP, Surry County.....	1,556	656	288	438	104	70	45	0	0	0
Fletcher town, Henderson County.....	7,102	3,008	1,571	1,879	304	340	188	85	85	0
Forest City town, Rutherford County.....	7,366	3,173	1,103	2,093	585	412	192	110	41	69
Forest Hills village, Jackson County.....	365	201	69	49	8	38	5	0	0	0
Forest Oaks CDP, Guilford County.....	3,890	1,509	1,077	1,093	125	86	41	0	0	0
Foscoe CDP, Watauga County.....	1,370	631	294	289	57	99	43	0	0	0
Fountain town, Pitt County.....	427	181	66	148	15	17	9	0	0	0
Four Oaks town, Johnston County.....	1,916	807	320	587	99	103	48	5	0	5
Foxfire village, Moore County.....	902	437	253	164	21	27	16	0	0	0
Franklin town, Macon County.....	3,815	1,736	654	925	248	252	108	30	0	30
Franklinton town, Franklin County.....	2,023	876	314	562	183	88	47	0	0	0
Franklinville town, Randolph County.....	1,164	388	182	396	116	82	40	0	0	0
Fremont town, Wayne County.....	1,231	544	165	299	145	78	16	24	24	0
Frisco CDP, Dare County.....	200	99	48	29	7	17	11	0	0	0
Fruitland CDP, Henderson County.....	1,998	869	442	489	106	92	60	33	0	33
Fuquay-Varina town, Wake County.....	17,895	6,692	3,780	5,979	788	656	312	42	36	6
Gamewell town, Caldwell County.....	4,051	1,616	867	1,087	298	183	86	0	0	0
Garland town, Sampson County.....	625	250	102	186	64	23	7	0	0	0
Garner town, Wake County.....	25,461	10,207	4,902	7,391	1,477	1,484	610	284	243	41
Garysburg town, Northampton County.....	1,057	461	115	318	114	49	27	0	0	0
Gaston town, Northampton County.....	1,083	465	160	303	83	72	38	69	69	0
Gastonia city, Gaston County.....	69,996	27,770	11,807	20,651	5,703	4,065	1,879	1,745	1,149	596
Gatesville town, Gates County.....	321	139	79	83	13	7	4	0	0	0
Germanton CDP.....	827	359	208	203	40	17	11	0	0	0
Forsyth County (part).....	525	231	131	125	25	13	10	0	0	0
Stokes County (part).....	302	128	77	78	15	4	1	0	0	0
Gerton CDP, Henderson County.....	254	130	50	63	2	9	8	0	0	0
Gibson town, Scotland County.....	540	219	64	194	42	21	15	0	0	0
Gibsonville town.....	6,392	2,584	1,327	1,895	301	285	142	18	0	18
Alamance County (part).....	3,136	1,232	690	961	122	131	58	12	0	12
Guilford County (part).....	3,256	1,352	637	934	179	154	84	6	0	6
Glen Alpine town, Burke County.....	1,517	614	343	412	87	61	42	0	0	0
Glen Raven CDP, Alamance County.....	2,740	1,038	559	854	195	94	46	10	0	10
Glenville CDP, Jackson County.....	110	60	32	9	0	9	4	0	0	0
Gloucester CDP, Carteret County.....	537	234	111	129	31	32	14	0	0	0
Godwin town, Cumberland County.....	139	54	32	42	8	3	2	0	0	0
Goldston city, Wayne County.....	34,015	14,965	5,168	9,924	2,412	1,546	678	2,422	1,606	816
Goldston town, Chatham County.....	268	121	60	67	11	9	4	0	0	0
Gorman CDP, Durham County.....	1,011	405	193	286	85	42	20	0	0	0
Graham city, Alamance County.....	13,923	5,801	2,416	4,092	913	701	369	230	181	49
Grandfather village, Avery County.....	25	15	8	1	1	0	0	0	0	0
Granite Falls town, Caldwell County.....	4,612	1,863	910	1,379	231	229	119	110	104	6
Granite Quarry town, Rowan County.....	2,930	1,149	645	866	137	133	70	0	0	0
Grantsboro town, Pamlico County.....	681	278	134	163	67	39	16	7	0	7
Greenevers town, Duplin County.....	619	242	85	197	59	36	14	15	0	15
Green Level town, Alamance County.....	2,100	779	307	713	200	101	59	0	0	0

Table 10.

Household Relationship and Group Quarters Population: 2010—Con.

[For information on confidentiality protection, nonsampling error, and definitions, see Selected Appendixes at <www.census.gov/prod/cen2010/cph-1-a.pdf>]

State County Place	Household population							Group quarters population		
	Total	Householder	Relationship to householder					Total	Institutionalized population	Non-institutionalized population
			Spouse	Child	Other relatives	Nonrelatives				
						Total	Unmarried partner			
PLACE—Con.										
Greensboro city, Guilford County.....	258,277	111,731	39,643	71,195	15,582	20,126	7,277	11,389	2,110	9,279
Greenville city, Pitt County.....	78,696	36,071	9,762	17,965	4,036	10,862	2,528	5,858	760	5,098
Grifton town.....	2,611	1,040	432	802	209	128	69	6	0	6
Lenoir County (part).....	186	84	24	46	27	5	3	0	0	0
Pitt County (part).....	2,425	956	408	756	182	123	66	6	0	6
Grimesland town, Pitt County.....	441	163	76	132	50	20	6	0	0	0
Grover town, Cleveland County.....	708	265	134	211	47	51	18	0	0	0
Gulf CDP, Chatham County.....	144	61	27	39	12	5	4	0	0	0
Half Moon CDP, Onslow County.....	8,350	2,933	1,755	2,752	458	452	151	2	0	2
Halifax town, Halifax County.....	222	103	41	56	14	8	5	12	6	6
Hallsboro CDP, Columbus County.....	465	199	70	130	44	22	13	0	0	0
Hamilton town, Martin County.....	408	181	70	109	38	10	6	0	0	0
Hamlet city, Richmond County.....	6,368	2,561	992	2,010	495	310	146	127	115	12
Hampstead CDP, Pender County.....	4,083	1,608	1,015	1,123	175	162	76	0	0	0
Harkers Island CDP, Carteret County.....	1,202	529	335	232	68	38	23	5	0	5
Harmony town, Iredell County.....	531	206	112	161	28	24	13	0	0	0
Harrells town.....	202	82	36	52	20	12	6	0	0	0
Duplin County (part).....	23	8	4	7	2	2	1	0	0	0
Sampson County (part).....	179	74	32	45	18	10	5	0	0	0
Harrellsville town, Hertford County.....	106	46	24	30	4	2	1	0	0	0
Harrisburg town, Cabarrus County.....	11,496	4,003	2,723	4,037	443	290	137	30	30	0
Hassell town, Martin County.....	84	38	21	11	10	4	3	0	0	0
Hatteras CDP, Dare County.....	500	225	120	107	17	31	13	4	0	4
Havelock city, Craven County.....	17,686	6,409	3,852	6,039	683	703	308	3,049	63	2,986
Haw River town, Alamance County.....	2,292	921	432	674	154	111	57	6	0	6
Hayesville town, Clay County.....	301	147	57	74	14	9	6	10	0	10
Hays CDP, Wilkes County.....	1,851	719	413	538	116	65	34	0	0	0
Hemby Bridge town, Union County.....	1,520	562	343	478	88	49	22	0	0	0
Henderson city, Vance County.....	14,877	6,164	1,744	4,495	1,602	872	400	491	389	102
Hendersonville city, Henderson County.....	12,621	6,450	2,140	2,666	643	722	304	516	397	119
Henrietta CDP, Rutherford County.....	461	193	83	121	39	25	13	0	0	0
Hertford town, Perquimans County.....	2,081	875	297	631	185	93	41	62	62	0
Hickory city.....	38,659	16,614	6,803	10,899	2,163	2,180	1,121	1,351	312	1,039
Burke County (part).....	66	27	20	16	3	0	0	0	0	0
Caldwell County (part).....	18	8	4	4	0	2	1	0	0	0
Catawba County (part).....	38,575	16,579	6,779	10,879	2,160	2,178	1,120	1,351	312	1,039
Hiddenite CDP, Alexander County.....	536	230	113	136	36	21	10	0	0	0
Highlands town.....	924	461	231	152	37	43	17	0	0	0
Jackson County (part).....	4	2	1	0	1	0	0	0	0	0
Macon County (part).....	920	459	230	152	36	43	17	0	0	0
High Point city.....	100,794	40,912	17,268	30,622	6,815	5,177	2,438	3,577	940	2,637
Davidson County (part).....	5,310	2,166	1,018	1,718	151	257	141	0	0	0
Forsyth County (part).....	8	5	1	2	0	0	0	0	0	0
Guilford County (part).....	95,465	38,736	16,246	28,900	6,664	4,919	2,297	3,577	940	2,637
Randolph County (part).....	11	5	3	2	0	1	0	0	0	0
High Shoals town, Gaston County.....	696	269	122	193	62	50	27	0	0	0
Hightsville CDP, New Hanover County.....	346	152	61	83	15	35	19	393	393	0
Hildebran town, Burke County.....	2,023	806	405	511	189	112	52	0	0	0
Hillsborough town, Orange County.....	5,615	2,324	987	1,673	353	278	144	472	467	5
Hillsdale CDP, Davie County.....	900	402	202	243	25	28	21	84	84	0
Hobgood town, Halifax County.....	348	155	63	78	39	13	12	0	0	0
Hobucken CDP, Pamlico County.....	129	66	29	27	4	3	2	0	0	0
Hoffman town, Richmond County.....	582	212	81	180	69	40	21	6	0	6
Holden Beach town, Brunswick County.....	575	296	186	62	13	18	11	0	0	0
Hollister CDP, Halifax County.....	674	283	95	212	68	16	11	0	0	0
Holly Ridge town, Onslow County.....	1,268	584	265	286	40	93	44	0	0	0
Holly Springs town, Wake County.....	24,649	8,147	5,713	9,465	751	573	335	12	0	12
Hookerton town, Greene County.....	409	176	61	113	40	19	8	0	0	0
Hoopers Creek CDP, Henderson County.....	1,056	437	254	268	50	47	21	0	0	0
Hope Mills town, Cumberland County.....	15,046	5,621	2,614	5,249	879	683	320	130	124	6
Horse Shoe CDP, Henderson County.....	2,351	941	626	583	108	93	47	0	0	0
Hot Springs town, Madison County.....	541	256	94	151	18	22	10	19	0	19
Hudson town, Caldwell County.....	3,771	1,568	810	1,026	204	163	96	5	0	5
Huntersville town, Mecklenburg County.....	46,505	17,423	10,486	15,090	1,583	1,923	953	268	260	8
Icard CDP, Burke County.....	2,584	1,057	520	720	165	122	68	80	73	7
Indian Beach town, Carteret County.....	112	66	37	6	2	1	0	0	0	0
Indian Trail town, Union County.....	33,518	11,121	7,348	12,364	1,620	1,065	544	0	0	0
Ingold CDP, Sampson County.....	471	162	76	160	52	21	10	0	0	0

Table 10.

Household Relationship and Group Quarters Population: 2010—Con.

[For information on confidentiality protection, nonsampling error, and definitions, see Selected Appendixes at <www.census.gov/prod/cen2010/cph-1-a.pdf>]

State County Place	Household population							Group quarters population		
	Total	Householder	Relationship to householder					Total	Institutionalized population	Non-institutionalized population
			Spouse	Child	Other relatives	Nonrelatives				
						Total	Unmarried partner			
PLACE—Con.										
Iron Station CDP, Lincoln County.....	755	309	169	197	44	36	23	0	0	0
Ivanhoe CDP, Sampson County.....	264	111	44	68	28	13	8	0	0	0
JAARS CDP, Union County.....	413	153	108	118	21	13	2	184	0	184
Jackson town, Northampton County.....	454	216	100	92	27	19	10	59	59	0
Jackson Heights CDP, Lenoir County.....	1,141	458	231	314	96	42	23	0	0	0
Jacksonville city, Onslow County.....	53,732	19,985	11,285	17,582	2,197	2,683	919	16,413	825	15,588
James City CDP, Craven County.....	5,730	2,367	1,210	1,577	285	291	137	169	153	16
Jamestown town, Guilford County.....	3,382	1,380	828	944	122	108	59	0	0	0
Jamesville town, Martin County.....	491	205	89	161	20	16	10	0	0	0
Jefferson town, Ashe County.....	1,391	656	243	339	60	93	39	220	203	17
Jonesville town, Yadkin County.....	2,284	1,030	401	620	125	108	52	1	0	1
Kannapolis city.....	42,295	16,375	7,499	12,946	3,072	2,403	1,181	330	303	27
Cabarrus County (part).....	33,005	12,765	6,020	10,141	2,377	1,702	853	189	164	25
Rowan County (part).....	9,290	3,610	1,479	2,805	695	701	328	141	139	2
Keener CDP, Sampson County.....	567	227	111	179	26	24	15	0	0	0
Kelford town, Bertie County.....	251	98	35	83	27	8	6	0	0	0
Kelly CDP, Bladen County.....	544	266	100	107	39	32	20	0	0	0
Kenansville town, Duplin County.....	777	410	130	169	46	22	14	78	78	0
Kenly town.....	1,339	569	200	385	112	73	43	0	0	0
Johnston County (part).....	1,176	495	181	342	90	68	41	0	0	0
Wilson County (part).....	163	74	19	43	22	5	2	0	0	0
Kernersville town.....	23,031	10,038	4,550	6,385	997	1,061	564	92	86	6
Forsyth County (part).....	22,979	10,020	4,535	6,366	997	1,061	564	92	86	6
Guilford County (part).....	52	18	15	19	0	0	0	0	0	0
Kill Devil Hills town, Dare County.....	6,680	2,813	1,193	1,508	324	842	270	3	0	3
King city.....	6,692	2,856	1,490	1,826	267	253	96	212	197	15
Forsyth County (part).....	619	235	155	197	16	16	10	0	0	0
Stokes County (part).....	6,073	2,621	1,335	1,629	251	237	86	212	197	15
Kings Grant CDP, New Hanover County.....	8,107	3,283	1,577	2,029	476	742	226	6	0	6
Kings Mountain city.....	10,065	4,122	1,755	2,927	805	456	210	231	205	26
Cleveland County (part).....	9,014	3,731	1,570	2,595	701	417	193	228	205	23
Gaston County (part).....	1,051	391	185	332	104	39	17	3	0	3
Kingstown town, Cleveland County.....	681	253	96	208	106	18	9	0	0	0
Kinston city, Lenoir County.....	20,872	9,365	2,765	5,947	1,799	996	456	805	275	530
Kittrell town, Vance County.....	169	71	32	44	16	6	4	298	0	298
Kitty Hawk town, Dare County.....	3,272	1,415	753	750	130	224	98	0	0	0
Knightdale town, Wake County.....	11,299	4,226	2,101	3,815	606	551	279	102	95	7
Kure Beach town, New Hanover County.....	2,012	934	542	376	73	87	43	0	0	0
La Grange town, Lenoir County.....	2,867	1,233	459	813	246	116	56	6	0	6
Lake Junaluska CDP, Haywood County.....	2,734	1,286	698	542	110	98	56	0	0	0
Lake Lure town, Rutherford County.....	1,192	606	363	142	36	45	28	0	0	0
Lake Norman of Catawba CDP, Catawba County.....	7,411	3,051	1,985	1,784	315	276	159	0	0	0
Lake Park village, Union County.....	3,311	1,196	732	1,153	136	94	51	111	111	0
Lake Royale CDP, Franklin County.....	2,506	1,066	642	616	87	95	62	0	0	0
Lake Santee town, Graham County.....	45	26	8	6	2	3	1	0	0	0
Lake Waccamaw town, Columbus County.....	1,244	558	287	287	67	45	29	236	216	20
Landis town, Rowan County.....	3,109	1,267	657	853	187	145	70	0	0	0
Lansing town, Ashe County.....	158	70	28	42	7	11	7	0	0	0
Lasker town, Northampton County.....	122	55	30	33	0	4	2	0	0	0
Lattimore town, Cleveland County.....	357	133	71	120	16	17	8	131	0	131
Laurel Hill CDP, Scotland County.....	1,254	515	220	333	117	69	34	0	0	0
Laurel Park town, Henderson County.....	2,063	1,074	553	328	40	68	42	117	112	5
Laurinburg city, Scotland County.....	15,251	6,351	2,180	4,643	1,465	612	310	711	277	434
Lawndale town, Cleveland County.....	606	245	112	172	47	30	15	0	0	0
Leggett town, Edgecombe County.....	60	24	15	11	7	3	0	0	0	0
Leland town, Brunswick County.....	13,527	5,833	3,310	3,121	533	730	431	0	0	0
Lenoir city, Caldwell County.....	17,642	7,594	3,063	4,833	1,153	999	475	586	447	139
Lewiston Woodville town, Bertie County.....	549	220	69	178	59	23	14	0	0	0
Lewisville town, Forsyth County.....	12,639	4,936	3,163	3,850	392	298	166	0	0	0
Lexington city, Davidson County.....	17,984	7,376	2,744	5,317	1,462	1,085	568	947	773	174
Liberty town, Randolph County.....	2,639	1,091	460	820	177	91	54	17	0	17
Light Oak CDP, Cleveland County.....	691	281	106	168	109	27	12	0	0	0
Lilesville town, Anson County.....	536	210	94	166	38	28	15	0	0	0
Lillington town, Harnett County.....	2,084	981	292	536	169	106	68	1,110	1,108	2
Lincolnton city, Lincoln County.....	10,031	4,238	1,670	2,849	675	599	290	455	319	136
Linden town, Cumberland County.....	130	56	30	29	8	7	4	0	0	0
Littleton town, Halifax County.....	674	327	103	163	51	30	14	0	0	0

Table 10.

Household Relationship and Group Quarters Population: 2010—Con.

[For information on confidentiality protection, nonsampling error, and definitions, see Selected Appendixes at <www.census.gov/prod/cen2010/cph-1-a.pdf>]

State County Place	Household population							Group quarters population		
	Total	Householder	Relationship to householder					Total	Institutionalized population	Non-institutionalized population
			Spouse	Child	Other relatives	Nonrelatives				
						Total	Unmarried partner			
PLACE—Con.										
Locust city.....	2,930	1,137	719	836	146	92	54	0	0	0
Cabarrus County (part).....	215	79	50	72	9	5	3	0	0	0
Stanly County (part).....	2,715	1,058	669	764	137	87	51	0	0	
Long View town.....	4,871	2,067	813	1,273	389	329	191	0	0	0
Burke County (part).....	752	337	142	161	58	54	23	0	0	0
Catawba County (part).....	4,119	1,730	671	1,112	331	275	168	0	0	0
Louisburg town, Franklin County.....	2,602	1,197	342	693	235	135	52	757	220	537
Love Valley town, Iredell County.....	90	47	19	13	9	2	2	0	0	0
Lowell city, Gaston County.....	3,477	1,393	668	980	233	203	113	49	49	0
Lowesville CDP, Lincoln County.....	2,945	1,123	754	852	137	79	46	0	0	0
Lowgap CDP, Surry County.....	324	132	75	93	9	15	7	0	0	0
Lucama town, Wilson County.....	1,104	398	199	341	98	68	32	4	4	0
Lumber Bridge town, Robeson County.....	94	45	23	19	1	6	1	0	0	0
Lumberton city, Robeson County.....	19,748	8,084	2,682	6,070	1,709	1,203	490	1,794	1,660	134
McAdenville town, Gaston County.....	651	252	158	177	44	20	11	0	0	
Macclesfield town, Edgecombe County.....	471	218	89	113	32	19	11	0	0	0
McDonald town, Robeson County.....	113	43	25	32	12	1	1	0	0	0
McFarlan town, Anson County.....	117	42	19	43	12	1	1	0	0	0
McLeansville CDP, Guilford County.....	1,019	438	236	232	48	65	26	2	0	2
Macon town, Warren County.....	119	52	29	27	8	3	1	0	0	0
Madison town, Rockingham County.....	2,240	1,002	396	572	183	87	45	6	0	6
Maggie Valley town, Haywood County.....	1,150	551	273	209	51	66	28	0	0	0
Magnolia town, Duplin County.....	933	340	138	328	82	45	25	6	0	6
Maiden town.....	3,115	1,248	612	890	200	165	80	195	192	3
Catawba County (part).....	3,113	1,247	612	890	200	164	80	195	192	3
Lincoln County (part).....	2	1	0	0	0	1	0	0	0	0
Mamers CDP, Harnett County.....	823	321	150	273	37	42	21	3	0	3
Marins Harbor CDP, Dare County.....	821	322	174	184	63	78	37	0	0	0
Manteo town, Dare County.....	1,434	681	264	338	60	91	47	0	0	0
Marble CDP, Cherokee County.....	321	132	70	97	11	11	7	0	0	0
Marietta town, Robeson County.....	175	65	33	53	21	3	3	0	0	0
Marion city, McDowell County.....	6,597	2,791	1,075	1,906	455	370	193	1,241	1,096	145
Mar-Mac CDP, Wayne County.....	3,615	1,456	693	1,018	244	204	95	0	0	0
Marshall town, Madison County.....	841	390	148	210	48	45	23	31	31	0
Marshallberg CDP, Carteret County.....	403	202	95	66	21	19	10	0	0	0
Mars Hill town, Madison County.....	1,151	538	228	258	43	84	23	718	0	718
Marshville town, Union County.....	2,288	809	340	773	245	121	49	114	109	5
Marvin village, Union County.....	5,579	1,553	1,388	2,480	122	36	20	0	0	0
Matthews town, Mecklenburg County.....	26,929	10,526	6,216	8,384	928	875	426	269	259	10
Maury CDP, Greene County.....	580	229	90	175	49	37	13	1,105	1,105	0
Maxton town.....	2,421	980	279	746	312	104	52	5	0	5
Robeson County (part).....	2,225	905	234	700	289	97	51	5	0	5
Scotland County (part).....	196	75	45	46	23	7	1	0	0	0
Mayodan town, Rockingham County.....	2,478	1,173	412	643	124	126	59	0	0	0
Maysville town, Jones County.....	1,013	409	164	285	90	65	22	6	6	0
Mebane city.....	11,363	4,716	2,174	3,514	455	504	281	30	4	26
Alamance County (part).....	9,570	3,956	1,820	2,977	393	424	233	30	4	26
Orange County (part).....	1,793	760	354	537	62	80	48	0	0	0
Mesic town, Pamlico County.....	220	92	49	44	24	11	4	0	0	0
Micro town, Johnston County.....	441	188	71	129	30	23	15	0	0	0
Middleburg town, Vance County.....	133	53	15	41	22	2	2	0	0	0
Middlesex town, Nash County.....	822	343	147	243	58	31	13	0	0	0
Midland town.....	3,073	1,192	719	858	186	118	59	0	0	0
Cabarrus County (part).....	3,073	1,192	719	858	186	118	59	0	0	0
Mecklenburg County (part).....	0	0	0	0	0	0	0	0	0	0
Midway town, Davidson County.....	4,679	1,863	1,088	1,312	255	161	91	0	0	0
Millers Creek CDP, Wilkes County.....	2,112	892	473	553	96	98	56	0	0	0
Millingport CDP, Stanly County.....	596	236	149	171	18	22	15	3	0	3
Mills River town, Henderson County.....	6,802	2,808	1,740	1,698	287	269	126	0	0	0
Milton town, Caswell County.....	166	78	29	47	5	7	4	0	0	0
Mineral Springs town, Union County.....	2,639	950	602	790	200	97	49	0	0	0
Minnesott Beach town, Pamlico County.....	440	211	134	65	17	13	10	0	0	0
Mint Hill town.....	22,633	8,528	5,454	6,719	1,167	765	374	89	0	89
Mecklenburg County (part).....	22,580	8,510	5,440	6,699	1,167	764	374	89	0	89
Union County (part).....	53	18	14	20	0	1	0	0	0	

Table 10.

Household Relationship and Group Quarters Population: 2010—Con.

[For information on confidentiality protection, nonsampling error, and definitions, see Selected Appendixes at <www.census.gov/prod/cen2010/cph-1-a.pdf>]

State County Place	Household population							Group quarters population		
	Total	Householder	Relationship to householder					Total	Institutionalized population	Non-institutionalized population
			Spouse	Child	Other relatives	Nonrelatives				
						Total	Unmarried partner			
PLACE—Con.										
Misenheimer village, Stanly County.....	232	111	50	49	7	15	8	496	0	496
Mocksville town, Davie County.....	4,896	1,976	884	1,449	291	296	130	155	131	24
Momeyer town, Nash County.....	224	101	45	54	15	9	8	0	0	0
Moncure CDP, Chatham County.....	711	294	135	192	60	30	18	0	0	0
Monroe city, Union County.....	32,418	11,120	5,232	10,596	3,212	2,258	812	379	273	106
Montreat town, Buncombe County.....	410	201	123	50	7	29	3	313	0	313
Mooresboro town, Cleveland County.....	311	128	57	83	32	11	3	0	0	0
Mooresville town, Iredell County.....	32,339	12,374	6,151	10,598	1,517	1,699	781	372	252	120
Moravian Falls CDP, Wilkes County.....	1,900	754	366	574	104	102	48	1	1	0
Morehead City town, Carteret County.....	8,473	4,114	1,489	1,952	386	532	265	188	133	55
Morganton city, Burke County.....	15,666	6,641	2,656	4,173	1,235	961	381	1,252	717	535
Morrisville town.....	18,576	7,641	3,844	5,469	720	902	441	0	0	0
Durham County (part).....	0	0	0	0	0	0	0	0	0	0
Wake County (part).....	18,576	7,641	3,844	5,469	720	902	441	0	0	0
Morven town, Anson County.....	511	207	61	153	64	26	12	0	0	0
Mountain Home CDP, Henderson County....	3,516	1,441	788	871	226	190	75	106	106	0
Mountain View CDP, Catawba County.....	3,540	1,363	800	1,020	222	135	77	12	6	6
Mount Airy city, Surry County.....	10,060	4,721	1,874	2,584	538	343	174	328	285	43
Mount Gilead town, Montgomery County.....	1,168	487	188	331	124	38	23	13	6	7
Mount Holly city, Gaston County.....	13,550	5,449	2,633	3,941	716	811	410	106	31	75
Mount Olive town.....	4,099	1,818	523	1,098	415	245	119	490	119	371
Duplin County (part).....	51	18	4	16	6	7	3	0	0	0
Wayne County (part).....	4,048	1,800	519	1,082	409	238	116	490	119	371
Mount Pleasant town, Cabarrus County.....	1,583	619	344	492	64	64	30	69	60	9
Moyock CDP, Currituck County.....	3,759	1,212	864	1,314	227	142	56	0	0	0
Mulberry CDP, Wilkes County.....	2,332	971	544	589	135	93	62	0	0	0
Murfreesboro town, Hertford County.....	2,141	986	369	547	139	100	39	694	0	694
Murphy town, Cherokee County.....	1,490	703	248	371	95	73	41	137	108	29
Murraysville CDP, New Hanover County.....	14,215	5,811	2,829	3,895	588	1,092	457	0	0	0
Myrtle Grove CDP, New Hanover County.....	8,768	3,541	2,139	2,327	359	402	205	107	101	6
Nags Head town, Dare County.....	2,680	1,223	602	528	92	235	96	77	77	0
Nashville town, Nash County.....	5,236	2,207	945	1,575	312	197	111	116	106	10
Navassa town, Brunswick County.....	1,505	570	229	458	158	90	41	0	0	0
Neuse Forest CDP, Craven County.....	2,005	772	543	575	73	42	20	0	0	0
New Bern city, Craven County.....	28,771	12,770	5,205	7,615	1,713	1,468	652	753	618	135
Newland town, Avery County.....	667	310	121	168	39	29	9	31	30	1
New London town, Stanly County.....	600	233	137	179	32	19	10	0	0	0
Newport town, Carteret County.....	3,717	1,563	743	1,057	177	177	84	433	428	5
Newton city, Catawba County.....	12,495	5,105	2,164	3,576	918	732	350	473	392	81
Newton Grove town, Sampson County.....	531	227	110	136	37	21	13	38	38	0
Norlina town, Warren County.....	1,112	471	149	334	93	65	41	6	0	6
Norman town, Richmond County.....	138	54	21	39	16	8	4	0	0	0
Northchase CDP, New Hanover County.....	3,625	1,554	650	969	189	263	118	122	122	0
Northlakes CDP, Caldwell County.....	1,534	603	440	416	25	50	20	0	0	0
North Topsail Beach town, Onslow County...	743	400	188	82	22	51	14	0	0	0
Northwest city, Brunswick County.....	735	288	123	209	84	31	14	0	0	0
North Wilkesboro town, Wilkes County.....	3,797	1,686	597	1,079	242	193	108	448	435	13
Norwood town, Stanly County.....	2,368	960	433	691	171	113	60	11	0	11
Oakboro town, Stanly County.....	1,859	712	398	579	109	61	23	0	0	0
Oak City town, Martin County.....	317	146	56	73	35	7	3	0	0	0
Oak Island town, Brunswick County.....	6,783	3,223	1,684	1,204	289	383	204	0	0	0
Oak Ridge town, Guilford County.....	6,185	2,106	1,638	2,162	190	89	48	0	0	0
Ocean Isle Beach town, Brunswick County...	550	279	181	72	9	9	3	0	0	0
Ocracoke CDP, Hyde County.....	944	420	183	199	48	94	44	4	0	4
Ogden CDP, New Hanover County.....	6,763	2,642	1,652	1,991	197	281	144	3	0	3
Old Fort town, McDowell County.....	908	421	159	223	66	39	29	0	0	0
Old Hundred CDP, Scotland County.....	287	99	37	99	32	20	12	0	0	0
Oriental town, Pamlico County.....	900	477	256	108	24	35	19	0	0	0
Orrum town, Robeson County.....	91	39	17	22	10	3	2	0	0	0
Ossipee town, Alamance County.....	543	216	100	170	28	29	15	0	0	0
Oxford city, Granville County.....	8,032	3,410	1,193	2,327	713	389	172	429	389	40
Pantego town, Beaufort County.....	179	72	35	55	12	5	3	0	0	0
Parkton town, Robeson County.....	436	170	90	108	32	36	15	0	0	0
Parmele town, Martin County.....	278	116	40	75	40	7	5	0	0	0
Patterson Springs town, Cleveland County...	622	249	114	204	26	29	18	0	0	0
Peachland town, Anson County.....	437	181	71	118	46	21	9	0	0	0
Peletier town, Carteret County.....	644	285	126	153	45	35	19	0	0	0
Pembroke town, Robeson County.....	2,856	1,132	251	824	230	419	76	117	91	26
Pikeville town, Wayne County.....	678	299	131	190	38	20	10	0	0	0
Pilot Mountain town, Surry County.....	1,477	669	260	406	77	65	40	0	0	0
Pinebluff town, Moore County.....	1,337	531	275	404	56	71	29	0	0	0

Table 10.

Household Relationship and Group Quarters Population: 2010—Con.

[For information on confidentiality protection, nonsampling error, and definitions, see Selected Appendixes at <www.census.gov/prod/cen2010/cph-1-a.pdf>]

State County Place	Household population							Group quarters population		
	Total	Householder	Relationship to householder					Total	Institutionalized population	Non-institutionalized population
			Spouse	Child	Other relatives	Nonrelatives				
						Total	Unmarried partner			
PLACE—Con.										
Pinehurst village, Moore County.....	12,861	6,047	3,750	2,479	252	333	179	263	263	0
Pine Knoll Shores town, Carteret County.....	1,330	653	437	164	36	40	20	9	2	7
Pine Level town, Johnston County.....	1,694	698	325	517	90	64	29	6	0	6
Pinetops town, Edgecombe County.....	1,374	570	190	414	158	42	26	0	0	0
Pinetown CDP, Beaufort County.....	155	66	29	50	5	5	2	0	0	0
Pineville town, Mecklenburg County.....	7,278	3,688	873	1,691	403	623	278	201	201	0
Piney Green CDP, Onslow County.....	13,265	4,846	2,643	4,210	749	817	284	28	0	28
Pink Hill town, Lenoir County.....	552	212	88	156	68	28	13	0	0	0
Pinnacle CDP, Stokes County.....	877	344	204	242	59	28	14	17	0	17
Pittsboro town, Chatham County.....	3,381	1,480	674	914	164	149	85	362	345	17
Plain View CDP, Sampson County.....	1,961	762	399	582	117	101	47	0	0	0
Pleasant Garden town, Guilford County.....	4,360	1,690	1,044	1,243	235	148	65	129	117	12
Pleasant Hill CDP, Wilkes County.....	878	375	196	222	47	38	22	0	0	0
Plymouth town, Washington County.....	3,741	1,594	512	1,180	332	123	72	137	118	19
Polkton town, Anson County.....	1,185	441	132	388	133	91	38	2,190	2,190	0
Polkville city, Cleveland County.....	545	231	115	140	37	22	15	0	0	0
Pollocksville town, Jones County.....	311	139	62	84	20	6	6	0	0	0
Porters Neck CDP, New Hanover County....	5,881	2,512	1,693	1,407	122	147	84	323	194	129
Potters Hill CDP, Duplin County.....	481	206	121	124	19	11	10	0	0	0
Powellsville town, Bertie County.....	276	131	41	76	20	8	5	0	0	0
Princeton town, Johnston County.....	1,194	502	209	365	66	52	26	0	0	0
Princeville town, Edgecombe County.....	2,082	775	217	709	297	84	48	0	0	0
Proctorville town, Robeson County.....	117	49	26	33	8	1	1	0	0	0
Prospect CDP, Robeson County.....	981	345	174	346	88	28	14	0	0	0
Pumpkin Center CDP, Onslow County.....	2,222	794	491	667	158	112	31	0	0	0
Raeform city, Hoke County.....	4,303	1,810	655	1,238	387	213	83	308	264	44
Raemon CDP, Robeson County.....	282	103	47	90	31	11	8	0	0	0
Raleigh city.....	384,366	162,999	62,611	104,034	20,842	33,880	10,904	19,526	5,387	14,139
Durham County (part).....	1,067	476	224	264	43	60	33	0	0	0
Wake County (part).....	383,299	162,523	62,387	103,770	20,799	33,820	10,871	19,526	5,387	14,139
Ramseur town, Randolph County.....	1,594	640	268	478	119	89	44	98	88	10
Randleman city, Randolph County.....	4,113	1,739	740	1,240	177	217	124	0	0	0
Ranlo town, Gaston County.....	3,423	1,263	677	1,029	266	188	95	11	0	11
Raynham town, Robeson County.....	72	28	15	27	2	0	0	0	0	0
Red Cross town, Stanly County.....	742	319	184	179	47	13	9	0	0	0
Red Oak town, Nash County.....	3,430	1,270	899	1,053	138	70	34	0	0	0
Red Springs town.....	3,385	1,397	455	988	415	130	61	43	9	34
Hoke County (part).....	0	0	0	0	0	0	0	0	0	0
Robeson County (part).....	3,385	1,397	455	988	415	130	61	43	9	34
Reidsville city, Rockingham County.....	14,205	6,262	2,219	3,923	1,099	702	343	315	240	75
Rennert town, Robeson County.....	383	122	49	115	63	34	10	0	0	0
Rex CDP, Robeson County.....	55	30	14	10	1	0	0	0	0	0
Rhodiss town.....	1,070	414	193	281	107	75	41	0	0	0
Burke County (part).....	700	272	132	178	82	36	23	0	0	0
Caldwell County (part).....	370	142	61	103	25	39	18	0	0	0
Richfield town, Stanly County.....	613	227	133	190	39	24	11	0	0	0
Richlands town, Onslow County.....	1,520	599	281	486	98	56	24	0	0	0
Rich Square town, Northampton County.....	895	397	151	221	90	36	20	63	63	0
Riegelwood CDP, Columbus County.....	579	237	131	159	33	19	8	0	0	0
River Bend town, Craven County.....	2,945	1,414	822	513	99	97	52	174	125	49
River Road CDP, Beaufort County.....	4,388	1,789	905	1,217	232	245	126	6	0	6
Roanoke Rapids city, Halifax County.....	15,601	6,437	2,570	4,759	1,068	767	407	153	108	45
Robbins town, Moore County.....	1,086	378	192	368	98	50	19	11	0	11
Robbinsville town, Graham County.....	614	283	94	158	52	27	8	6	6	0
Robersonville town, Martin County.....	1,488	677	240	379	146	46	25	0	0	0
Rockfish CDP, Hoke County.....	3,298	1,193	702	1,132	135	136	63	0	0	0
Rockingham city, Richmond County.....	9,296	4,042	1,424	2,784	624	422	217	262	208	54
Rockwell town, Rowan County.....	2,108	848	433	608	113	106	55	0	0	0
Rocky Mount city.....	55,880	23,097	8,242	16,572	5,064	2,905	1,461	1,597	906	691
Edgecombe County (part).....	16,889	6,594	1,829	5,321	2,202	943	459	635	523	112
Nash County (part).....	38,991	16,503	6,413	11,251	2,862	1,962	1,002	962	383	579
Rocky Point CDP, Pender County.....	1,602	540	274	517	153	118	38	0	0	0
Rodanthe CDP, Dare County.....	261	118	47	64	6	26	9	0	0	0
Rolesville town, Wake County.....	3,786	1,236	919	1,409	126	96	52	0	0	0
Ronda town, Wilkes County.....	417	173	94	107	21	22	17	0	0	0
Roper town, Washington County.....	611	265	59	190	53	44	11	0	0	0
Roseboro town, Sampson County.....	1,155	512	183	338	86	36	15	36	36	0
Rose Hill town, Duplin County.....	1,626	660	294	466	135	71	28	0	0	0

Table 10.

Household Relationship and Group Quarters Population: 2010—Con.

[For information on confidentiality protection, nonsampling error, and definitions, see Selected Appendixes at <www.census.gov/prod/cen2010/cph-1-a.pdf>]

State County Place	Household population							Group quarters population		
	Total	House- holder	Relationship to householder					Total	Institution- alized population	Non- institution- alized population
			Spouse	Child	Other relatives	Nonrelatives				
						Total	Unmarried partner			
PLACE—Con.										
Rosman town, Transylvania County.....	576	230	94	172	43	37	25	0	0	0
Rougemont CDP.....	978	412	255	218	49	44	21	0	0	0
Durham County (part).....	831	342	222	189	45	33	13	0	0	0
Person County (part).....	147	70	33	29	4	11	8	0	0	0
Rowland town, Robeson County.....	1,037	463	130	271	134	39	22	0	0	0
Roxboro city, Person County.....	7,957	3,479	969	2,303	670	536	253	405	323	82
Roxobel town, Bertie County.....	240	111	46	49	24	10	6	0	0	0
Royal Pines CDP, Buncombe County.....	4,269	1,756	1,043	1,104	187	179	95	3	0	3
Ruffin CDP, Rockingham County.....	368	162	63	107	12	24	13	0	0	0
Rural Hall town, Forsyth County.....	2,937	1,249	558	801	173	156	84	0	0	0
Ruth town, Rutherford County.....	440	177	76	105	43	39	15	0	0	0
Rutherford College town, Burke County.....	1,341	575	292	359	55	60	29	0	0	0
Rutherfordon town, Rutherford County.....	3,911	1,730	754	1,013	231	183	81	302	292	10
St. Helena village, Pender County.....	389	157	93	99	36	4	2	0	0	0
St. James town, Brunswick County.....	3,165	1,575	1,360	150	49	31	21	0	0	0
St. Pauls town, Robeson County.....	2,035	798	320	592	189	136	48	0	0	0
St. Stephens CDP, Catawba County.....	8,694	3,329	1,902	2,590	511	362	188	65	60	5
Salem CDP, Burke County.....	2,218	947	473	571	121	106	48	0	0	0
Salemburg town, Sampson County.....	426	208	93	93	22	10	8	9	8	1
Salisbury city, Rowan County.....	29,887	12,567	4,578	8,715	2,247	1,780	815	3,775	2,057	1,718
Saluda city.....	623	310	142	120	23	28	11	90	90	0
Henderson County (part).....	12	6	4	2	0	0	0	0	0	0
Polk County (part).....	611	304	138	118	23	28	11	90	90	0
Salvo CDP, Dare County.....	229	106	58	34	8	23	7	0	0	0
Sandy Creek town, Brunswick County.....	260	92	59	76	23	10	4	0	0	0
Sandyfield town, Columbus County.....	447	164	66	142	52	23	15	0	0	0
Sanford city, Lee County.....	27,236	10,458	4,352	8,790	2,207	1,429	682	858	684	174
Saratoga town, Wilson County.....	408	166	67	117	37	21	10	0	0	0
Sawmills town, Caldwell County.....	5,240	2,068	1,116	1,466	304	286	168	0	0	0
Saxapahaw CDP, Alamance County.....	1,648	691	341	442	76	98	60	0	0	0
Scotch Meadows CDP, Scotland County.....	580	195	171	177	25	12	3	0	0	0
Scotland Neck town, Halifax County.....	2,001	901	238	504	261	97	53	58	58	0
Seaboard town, Northampton County.....	632	300	89	165	51	27	17	0	0	0
Sea Breeze CDP, New Hanover County.....	1,969	838	516	397	121	97	59	0	0	0
Seagrove town, Randolph County.....	228	97	48	55	18	10	5	0	0	0
Sedalia town, Guilford County.....	617	249	127	164	50	27	10	6	0	6
Selma town, Johnston County.....	6,073	2,215	735	1,972	672	479	197	0	0	0
Seven Devils town.....	192	93	44	36	3	16	10	0	0	0
Avery County (part).....	28	15	8	0	1	4	2	0	0	0
Watauga County (part).....	164	78	36	36	2	12	8	0	0	0
Seven Lakes CDP, Moore County.....	4,888	2,089	1,507	1,093	116	83	52	0	0	0
Seven Springs town, Wayne County.....	107	55	20	22	5	5	1	3	3	0
Severn town, Northampton County.....	276	126	52	57	32	9	6	0	0	0
Shallotte town, Brunswick County.....	3,546	1,583	736	844	176	207	99	129	123	6
Shannon CDP, Robeson County.....	263	86	37	91	28	21	8	0	0	0
Sharpsburg town.....	2,024	826	283	635	174	106	56	0	0	0
Edgecombe County (part).....	209	71	34	68	23	13	6	0	0	0
Nash County (part).....	1,252	541	201	366	75	69	34	0	0	0
Wilson County (part).....	563	214	48	201	76	24	16	0	0	0
Shelby city, Cleveland County.....	19,871	8,570	3,094	5,555	1,626	1,026	481	452	201	251
Siler City town, Chatham County.....	7,665	2,603	1,122	2,537	837	566	212	222	210	12
Silver City CDP, Hoke County.....	882	351	103	232	170	26	16	0	0	0
Silver Lake CDP, New Hanover County.....	5,598	2,114	1,062	1,704	329	389	183	0	0	0
Simpson village, Pitt County.....	416	183	81	96	35	21	17	0	0	0
Sims town, Wilson County.....	282	113	64	85	11	9	7	0	0	0
Skippers Corner CDP, New Hanover County	2,232	868	493	602	126	143	55	553	553	0
Smithfield town, Johnston County.....	10,265	4,363	1,665	2,855	830	552	241	701	566	135
Sneads Ferry CDP, Onslow County.....	2,646	1,166	606	598	125	151	56	0	0	0
Snow Hill town, Greene County.....	1,581	714	229	401	158	79	33	14	0	14
Southern Pines town, Moore County.....	12,130	5,866	2,382	2,853	562	467	211	204	177	27
Southern Shores town, Dare County.....	2,714	1,159	788	570	84	113	42	0	0	0
South Henderson CDP, Vance County.....	1,183	451	162	356	153	61	27	30	0	30
South Mills CDP, Camden County.....	454	171	84	136	39	24	5	0	0	0
Southmont CDP, Davidson County.....	1,470	593	364	383	67	63	30	0	0	0
Southport city, Brunswick County.....	2,644	1,294	608	493	143	106	52	189	189	0
South Rosemary CDP, Halifax County.....	2,836	1,199	451	767	278	141	93	0	0	0
South Weldon CDP, Halifax County.....	705	241	53	290	76	45	22	0	0	0
Sparta town, Alleghany County.....	1,666	783	265	435	76	107	42	104	99	5

Table 10.

Household Relationship and Group Quarters Population: 2010—Con.

[For information on confidentiality protection, nonsampling error, and definitions, see Selected Appendixes at <www.census.gov/prod/cen2010/cph-1-a.pdf>]

State County Place	Household population							Group quarters population		
	Total	House- holder	Relationship to householder					Total	Institution- alized population	Non- institution- alized population
			Spouse	Child	Other relatives	Nonrelatives				
						Total	Unmarried partner			
PLACE—Con.										
Speed town, Edgecombe County.....	80	35	13	19	5	8	2	0	0	0
Spencer town, Rowan County.....	3,161	1,234	520	955	285	167	93	106	63	43
Spencer Mountain town, Gaston County.....	37	8	5	14	9	1	1	0	0	0
Spindale town, Rutherford County.....	4,041	1,740	641	1,117	314	229	113	280	237	43
Spivey's Corner CDP, Sampson County.....	506	178	101	154	48	25	8	0	0	0
Spring Hope town, Nash County.....	1,320	642	195	322	101	60	30	0	0	0
Spring Lake town, Cumberland County.....	11,128	4,202	1,879	3,929	570	548	230	836	3	833
Spruce Pine town, Mitchell County.....	2,057	868	375	589	152	73	35	118	104	14
Staley town, Randolph County.....	393	150	72	121	36	14	12	0	0	0
Stallings town.....	13,831	5,096	3,347	4,420	528	440	228	0	0	0
Mecklenburg County (part).....	399	123	101	162	6	7	3	0	0	0
Union County (part).....	13,432	4,973	3,246	4,258	522	433	225	0	0	0
Stanfield town, Stanly County.....	1,486	539	344	469	76	58	35	0	0	0
Stanley town, Gaston County.....	3,435	1,364	687	1,006	233	145	80	121	121	0
Stantonsburg town, Wilson County.....	773	336	139	208	60	30	18	11	0	11
Star town, Montgomery County.....	859	361	156	274	37	31	15	17	0	17
Statesville city, Iredell County.....	23,762	9,965	3,715	6,965	1,779	1,338	658	770	605	165
Stedman town, Cumberland County.....	1,028	404	226	312	55	31	17	0	0	0
Stern town, Granville County.....	463	194	98	129	25	17	15	0	0	0
Stokes CDP, Pitt County.....	376	161	82	99	25	9	5	0	0	0
Stokesdale town, Guilford County.....	4,976	1,823	1,245	1,633	148	127	73	71	71	0
Stoneville town, Rockingham County.....	1,056	464	207	302	58	25	18	0	0	0
Stonewall town, Pamlico County.....	281	117	55	78	17	14	6	0	0	0
Stony Point CDP.....	1,317	516	251	389	98	63	42	0	0	0
Alexander County (part).....	1,161	454	218	349	86	54	34	0	0	0
Iredell County (part).....	156	62	33	40	12	9	8	0	0	0
Stovall town, Granville County.....	418	170	70	127	34	17	8	0	0	0
Sugar Mountain village, Avery County.....	198	94	42	36	4	22	10	0	0	0
Summerfield town, Guilford County.....	10,225	3,543	2,630	3,528	303	221	128	7	0	7
Sunbury CDP, Gates County.....	289	129	71	61	13	15	7	0	0	0
Sunset Beach town, Brunswick County.....	3,572	1,871	1,234	289	92	86	51	0	0	0
Surf City town.....	1,850	850	426	295	82	197	62	3	0	3
Onslow County (part).....	292	142	76	32	7	35	12	0	0	0
Pender County (part).....	1,558	708	350	263	75	162	50	3	0	3
Swannanoa CDP, Buncombe County.....	4,295	1,757	793	1,126	292	327	142	281	215	66
Swan Quarter CDP, Hyde County.....	324	151	62	70	16	25	10	0	0	0
Swansboro town, Onslow County.....	2,658	1,157	567	737	79	118	55	5	0	5
Sweepsonville town, Alamance County.....	1,154	469	274	300	58	53	33	0	0	0
Sylva town, Jackson County.....	2,468	1,138	399	572	141	218	93	120	73	47
Tabor City town, Columbus County.....	2,452	1,095	367	640	239	111	62	59	59	0
Tarboro town, Edgecombe County.....	10,725	4,565	1,758	3,156	827	419	225	690	600	90
Tar Heel town, Bladen County.....	117	60	28	19	8	2	1	0	0	0
Taylorsville town, Alexander County.....	1,916	874	284	509	111	138	58	182	171	11
Taylorstown town, Moore County.....	722	303	113	211	75	20	11	0	0	0
Teachey town, Duplin County.....	376	144	63	128	24	17	6	0	0	0
Thomasville city.....	26,367	10,537	4,453	8,048	1,879	1,450	781	390	315	75
Davidson County (part).....	26,103	10,420	4,397	7,975	1,875	1,436	773	390	315	75
Randolph County (part).....	264	117	56	73	4	14	8	0	0	0
Toast CDP, Surry County.....	1,450	634	297	356	100	63	36	0	0	0
Tobaccoville village.....	2,441	1,029	606	620	101	85	49	0	0	0
Forsyth County (part).....	2,441	1,029	606	620	101	85	49	0	0	0
Stokes County (part).....	0	0	0	0	0	0	0	0	0	0
Topsail Beach town, Pender County.....	368	187	110	45	7	19	11	0	0	0
Trenton town, Jones County.....	270	111	50	75	25	9	5	17	17	0
Trent Woods town, Craven County.....	4,152	1,722	1,187	1,045	112	86	37	3	3	0
Trinity city, Randolph County.....	6,614	2,641	1,546	1,742	386	299	156	0	0	0
Troutman town, Iredell County.....	2,371	903	494	724	161	89	42	12	12	0
Troy town, Montgomery County.....	2,652	1,115	415	823	196	103	58	537	531	6
Tryon town, Polk County.....	1,562	819	273	317	81	72	35	84	84	0
Turkey town, Sampson County.....	292	111	61	89	18	13	5	0	0	0
Tyro CDP, Davidson County.....	3,879	1,445	858	1,176	227	173	94	0	0	0
Unionville town, Union County.....	5,923	2,100	1,425	1,972	236	190	81	6	0	6
Valdese town, Burke County.....	4,387	1,927	884	1,196	207	173	119	103	101	2
Valle Crucis CDP, Watauga County.....	412	183	103	94	12	20	9	0	0	0
Valley Hill CDP, Henderson County.....	2,047	952	499	430	88	78	41	23	17	6
Vanceboro town, Craven County.....	1,000	383	153	368	53	43	23	5	0	5
Vandemere town, Pamlico County.....	254	108	39	62	35	10	6	0	0	0
Vander CDP, Cumberland County.....	1,146	510	226	288	77	45	22	0	0	0

Table 10.

Household Relationship and Group Quarters Population: 2010—Con.

[For information on confidentiality protection, nonsampling error, and definitions, see Selected Appendixes at <www.census.gov/prod/cen2010/cph-1-a.pdf>]

State County Place	Household population							Group quarters population		
	Total	Householder	Relationship to householder					Total	Institutionalized population	Non-institutionalized population
			Spouse	Child	Other relatives	Nonrelatives				
						Total	Unmarried partner			
PLACE—Con.										
Vann Crossroads CDP, Sampson County.....	336	142	79	96	8	11	8	0	0	0
Varnamtown town, Brunswick County.....	541	226	137	119	38	21	11	0	0	0
Vass town, Moore County.....	720	303	129	218	35	35	11	0	0	0
Waco town, Cleveland County.....	321	127	66	72	41	15	6	0	0	0
Wade town, Cumberland County.....	556	225	101	162	42	26	8	0	0	0
Wadesboro town, Anson County.....	5,519	2,303	716	1,697	566	237	140	294	250	44
Wagram town, Scotland County.....	840	332	143	244	94	27	15	0	0	0
Wake Forest town.....	29,814	10,521	6,686	10,757	957	893	367	303	138	165
Franklin County (part).....	899	287	193	343	53	23	20	0	0	0
Wake County (part).....	28,915	10,234	6,493	10,414	904	870	347	303	138	165
Wakulla CDP, Robeson County.....	105	40	19	35	6	5	4	0	0	0
Walkertown town, Forsyth County.....	4,671	1,914	1,018	1,243	313	183	99	4	0	4
Wallace town.....	3,806	1,621	642	1,012	307	224	53	74	74	0
Duplin County (part).....	3,806	1,621	642	1,012	307	224	53	74	74	0
Pender County (part).....	0	0	0	0	0	0	0	0	0	0
Wallburg town, Davidson County.....	3,047	1,145	776	917	122	87	44	0	0	0
Walnut Cove town, Stokes County.....	1,336	681	223	310	68	54	27	89	89	0
Walnut Creek village, Wayne County.....	835	342	273	197	13	10	6	0	0	0
Walstonburg town, Greene County.....	219	90	37	60	23	9	5	0	0	0
Wanchese CDP, Dare County.....	1,642	680	376	416	90	80	43	0	0	0
Warrenton town, Warren County.....	853	438	165	144	72	34	11	9	0	9
Warsaw town, Duplin County.....	2,961	1,239	366	875	311	170	72	93	87	6
Washington city, Beaufort County.....	9,350	4,197	1,432	2,612	668	441	233	394	327	67
Washington Park town, Beaufort County.....	451	195	106	130	5	15	6	0	0	0
Watha town, Pender County.....	190	76	38	53	16	7	5	0	0	0
Waves CDP, Dare County.....	134	58	29	29	7	11	4	0	0	0
Waxhaw town, Union County.....	9,848	3,242	2,171	3,724	432	279	144	11	4	7
Waynesville town, Haywood County.....	9,336	4,426	1,781	2,092	521	516	251	533	311	222
Weaverville town, Buncombe County.....	3,004	1,411	724	661	94	114	56	116	116	0
Webster town, Jackson County.....	363	157	78	101	6	21	13	0	0	0
Weddington town.....	9,459	3,129	2,566	3,354	257	153	75	0	0	0
Mecklenburg County (part).....	7	2	0	5	0	0	0	0	0	0
Union County (part).....	9,452	3,127	2,566	3,349	257	153	75	0	0	0
Welcome CDP, Davidson County.....	4,162	1,712	919	1,149	209	173	103	0	0	0
Weldon town, Halifax County.....	1,593	645	228	420	222	78	35	62	62	0
Wendell town, Wake County.....	5,845	2,270	1,028	1,911	339	297	127	0	0	0
Wentworth town, Rockingham County.....	2,657	1,043	617	743	172	82	52	150	134	16
Wesley Chapel village, Union County.....	7,460	2,282	1,850	2,987	246	95	53	3	3	0
West Canton CDP, Haywood County.....	1,247	512	276	324	80	55	31	0	0	0
West Jefferson town, Ashe County.....	1,277	620	222	295	56	84	28	22	0	22
West Marion CDP, McDowell County.....	1,348	591	267	337	83	70	38	0	0	0
Westport CDP, Lincoln County.....	4,026	1,506	1,133	1,192	92	103	70	0	0	0
Whispering Pines village, Moore County.....	2,928	1,257	859	694	68	50	29	0	0	0
Whitakers town.....	744	319	105	186	110	24	15	0	0	0
Edgecombe County (part).....	402	168	47	101	70	16	11	0	0	0
Nash County (part).....	342	151	58	85	40	8	4	0	0	0
White Lake town, Bladen County.....	802	351	185	176	55	35	16	0	0	0
White Oak CDP, Bladen County.....	338	134	70	107	11	16	5	0	0	0
White Plains CDP, Surry County.....	1,074	447	237	301	51	38	22	0	0	0
Whiteville city, Columbus County.....	4,969	2,318	704	1,399	328	220	112	425	408	17
Whitsett town, Guilford County.....	590	256	140	125	49	20	7	0	0	0
Wilkesboro town, Wilkes County.....	3,043	1,429	563	775	127	149	72	370	352	18
Williamston town, Martin County.....	5,377	2,397	735	1,636	414	195	116	134	132	2
Wilmington city, New Hanover County.....	101,358	46,948	15,794	22,864	5,151	10,601	3,148	5,118	430	4,688
Wilson city, Wilson County.....	47,633	19,585	7,519	14,242	3,764	2,523	1,177	1,534	1,003	531
Wilson's Mills town, Johnston County.....	2,272	751	403	815	181	122	56	5	0	5
Windsor town, Bertie County.....	2,496	1,088	393	698	224	93	47	1,134	1,104	30
Winfall town, Perquimans County.....	584	246	109	157	47	25	11	10	10	0
Wingate town, Union County.....	2,518	945	418	778	233	144	56	973	0	973
Winston-Salem city, Forsyth County.....	220,186	92,337	35,483	64,001	15,219	13,146	5,774	9,431	2,480	6,951
Winterville town, Pitt County.....	9,232	3,412	1,982	3,069	463	306	150	37	12	25
Winton town, Hertford County.....	699	327	92	197	50	33	21	70	64	6
Woodfin town, Buncombe County.....	5,449	2,359	938	1,279	362	511	208	674	673	1
Woodland town, Northampton County.....	799	325	119	265	68	22	14	10	0	10
Woodlawn CDP, Alamance County.....	900	361	221	254	43	21	14	0	0	0
Wrightsboro CDP, New Hanover County.....	4,896	1,961	892	1,370	380	293	141	0	0	0
Wrightsville Beach town, New Hanover County.....	2,448	1,149	420	360	35	484	57	29	0	29

Table 10.

Household Relationship and Group Quarters Population: 2010—Con.

[For information on confidentiality protection, nonsampling error, and definitions, see Selected Appendixes at <www.census.gov/prod/cen2010/cph-1-a.pdf>]

State County Place	Household population							Group quarters population		
	Total	Householder	Relationship to householder					Total	Institution- alized population	Non- institution- alized population
			Spouse	Child	Other relatives	Nonrelatives				
						Total	Unmarried partner			
PLACE—Con.										
Yadkinville town, Yadkin County.....	2,677	1,083	443	786	229	136	59	282	245	37
Yanceyville town, Caswell County.....	1,389	650	160	429	105	45	25	650	639	11
Youngsville town, Franklin County.....	1,157	522	187	321	48	79	44	0	0	0
Zebulon town.....	4,341	1,655	670	1,418	363	235	125	92	59	33
Johnston County (part).....	0	0	0	0	0	0	0	0	0	0
Wake County (part).....	4,341	1,655	670	1,418	363	235	125	92	59	33

Table 11.
Housing Occupancy and Tenure: 2010

[For information on confidentiality protection, nonsampling error, and definitions, see Selected Appendixes at <www.census.gov/prod/cen2010/cph-1-a.pdf>]

State County County Subdivision Place	Total housing units	Occupied housing units						Vacant housing units				
		Total	Owner occupied		Renter occupied	Average household size		Total	For seasonal, recrea- tional, or occasional use	Vacancy rate		
			Number	Percent of occupied housing units		Owner- occupied units	Renter- occupied units			Available housing	Home- owner	Rental
North Carolina.....	4,327,528	3,745,155	2,497,900	66.7	1,247,255	2.52	2.40	582,373	191,508	5.7	2.8	11.1
Alamance County.....	66,576	59,960	40,104	66.9	19,856	2.48	2.39	6,616	252	5.8	2.9	11.2
Township 1, Patterson.....	2,095	1,911	1,616	84.6	295	2.54	2.55	184	17	2.4	1.5	7.2
Township 2, Coble.....	1,958	1,826	1,523	83.4	303	2.48	2.36	132	5	3.5	1.9	10.9
Alamance village.....	401	365	327	89.6	38	2.66	2.11	36	2	5.4	2.4	25.5
Township 3, Boone Station.....	10,518	9,555	5,921	62.0	3,634	2.44	2.16	963	38	6.0	2.7	10.9
Burlington city (part).....	4,102	3,671	2,169	59.1	1,502	2.43	1.99	431	18	8.3	3.7	14.4
Elon town.....	3,063	2,794	1,435	51.4	1,359	2.44	2.25	269	12	5.3	2.3	8.3
Gibsonville town (part).....	1,330	1,232	1,013	82.2	219	2.56	2.49	98	2	4.6	1.7	15.7
Glen Raven CDP (part).....	550	496	412	83.1	84	2.42	2.71	54	0	5.0	3.9	9.7
Ossipee town (part).....	21	17	7	41.2	10	2.57	2.30	4	0	5.6	0.0	9.1
Township 4, Morton.....	2,394	2,144	1,811	84.5	333	2.51	2.57	250	12	4.1	1.9	14.2
Altamahaw CDP.....	177	146	110	75.3	36	2.36	2.42	31	0	5.7	5.8	5.3
Ossipee town (part).....	252	199	151	75.9	48	2.43	2.81	53	2	14.5	3.2	37.7
Township 5, Faucette.....	1,525	1,391	1,167	83.9	224	2.39	2.35	134	22	2.4	1.3	7.3
Haw River town (part).....	18	18	10	55.6	8	3.00	1.75	0	0	0.0	0.0	0.0
Township 6, Graham.....	10,564	9,530	5,873	61.6	3,657	2.51	2.47	1,034	25	7.1	3.3	12.6
Burlington city (part).....	3,066	2,812	1,766	62.8	1,046	2.67	2.70	254	1	6.1	3.2	10.6
Graham city (part).....	6,418	5,719	3,327	58.2	2,392	2.42	2.37	699	23	8.1	3.6	13.8
Haw River town (part).....	13	9	6	66.7	3	2.83	2.67	4	0	30.8	0.0	57.1
Sweepsonville town (part).....	0	0	0	(X)	0	0.00	0.00	0	0	(X)	(X)	(X)
Township 7, Albright.....	1,925	1,772	1,471	83.0	301	2.47	2.47	153	8	4.2	3.0	9.6
Township 8, Newlin.....	2,680	2,432	2,059	84.7	373	2.61	2.59	248	17	3.7	1.9	12.6
Saxapahaw CDP (part).....	191	176	149	84.7	27	2.53	2.44	15	2	1.7	0.0	10.0
Township 9, Thompson.....	3,699	3,367	2,693	80.0	674	2.54	2.50	332	18	4.8	3.3	10.6
Saxapahaw CDP (part).....	552	515	338	65.6	177	2.40	2.23	37	3	3.9	2.0	7.3
Sweepsonville town (part).....	492	439	342	77.9	97	2.46	2.55	53	9	4.3	2.5	10.1
Township 10, Melville.....	7,195	6,674	4,572	68.5	2,102	2.55	2.33	521	24	4.1	2.4	7.6
Graham city (part).....	49	33	31	93.9	2	2.45	4.00	16	0	21.7	22.7	0.0
Mebane city (part).....	4,218	3,956	2,426	61.3	1,530	2.57	2.18	262	14	3.9	2.7	5.7
Sweepsonville town (part).....	39	30	29	96.7	1	2.21	3.00	9	0	6.3	0.0	66.7
Woodlawn CDP (part).....	385	361	314	87.0	47	2.45	2.79	24	2	2.6	1.2	11.3
Township 11, Pleasant Grove.....	1,896	1,728	1,444	83.6	284	2.64	2.62	168	6	3.6	2.2	9.9
Green Level town (part).....	60	55	31	56.4	24	3.26	3.17	5	0	5.2	0.0	11.1
Township 12, Burlington.....	17,632	15,444	8,352	54.1	7,092	2.38	2.40	2,188	46	7.7	4.2	11.5
Burlington city (part).....	15,891	13,876	7,255	52.3	6,621	2.34	2.36	2,015	45	8.1	4.5	11.8
Glen Raven CDP (part).....	602	542	370	68.3	172	2.68	3.05	60	1	4.4	2.9	7.5
Township 13, Haw River.....	2,495	2,186	1,602	73.3	584	2.45	2.77	309	14	6.2	2.4	15.3
Burlington city (part).....	11	10	8	80.0	2	2.38	3.50	1	0	0.0	0.0	0.0
Graham city (part).....	56	49	11	22.4	38	2.73	2.53	7	0	9.1	0.0	11.6
Green Level town (part).....	849	724	511	70.6	213	2.61	2.76	125	9	8.3	2.5	19.9
Haw River town (part).....	1,004	894	669	74.8	225	2.40	2.75	110	4	5.6	3.0	12.7
Woodlawn CDP (part).....	0	0	0	(X)	0	0.00	0.00	0	0	(X)	(X)	(X)
Alexander County.....	16,189	14,425	11,188	77.6	3,237	2.50	2.50	1,764	329	3.6	1.6	10.1
Ellendale township.....	1,591	1,419	1,137	80.1	282	2.53	2.62	172	22	3.6	1.0	12.9
Gwaltneys township.....	1,004	901	759	84.2	142	2.52	2.36	103	18	2.7	1.6	8.4
Little River township.....	645	586	483	82.4	103	2.49	2.30	59	11	2.2	1.0	7.1
Millers township.....	918	841	647	76.9	194	2.61	2.73	77	6	1.9	0.6	5.8
Stony Point CDP (part).....	7	7	4	57.1	3	3.75	3.00	0	0	0.0	0.0	0.0
Sharpes township.....	2,222	1,981	1,417	71.5	564	2.61	2.59	241	14	3.8	1.2	9.6
Hiddenite CDP.....	260	230	169	73.5	61	2.25	2.54	30	1	4.1	1.1	11.4
Stony Point CDP (part).....	504	447	299	66.9	148	2.52	2.59	57	4	4.4	2.8	7.5
Taylorsville town (part).....	0	0	0	(X)	0	0.00	0.00	0	0	(X)	(X)	(X)
Sugar Loaf township.....	644	546	437	80.0	109	2.41	2.52	98	11	3.8	0.7	14.6
Taylorsville township.....	4,580	4,074	2,812	69.0	1,262	2.44	2.45	506	35	4.9	2.3	10.2
Taylorsville town (part).....	1,026	874	444	50.8	430	2.23	2.15	152	7	9.4	5.9	12.8
Wittenburg township.....	4,585	4,077	3,496	85.7	581	2.47	2.45	508	212	3.1	1.8	10.3
Bethlehem CDP.....	1,917	1,737	1,507	86.8	230	2.44	2.31	180	64	4.0	2.4	13.2
Alleghany County.....	8,094	4,778	3,576	74.8	1,202	2.29	2.37	3,316	2,388	7.4	4.6	14.8
Cherry Lane township.....	1,654	658	517	78.6	141	2.33	2.30	996	818	12.8	5.5	31.9
Cranberry township.....	378	171	135	78.9	36	2.05	2.72	207	177	3.4	1.5	10.0
Gap Civil township.....	2,466	1,908	1,269	66.5	639	2.27	2.33	558	247	6.7	4.2	11.4
Sparta town.....	966	783	406	51.9	377	2.16	2.10	183	42	9.9	6.2	13.5
Glade Creek township.....	1,407	824	646	78.4	178	2.42	2.39	583	419	7.0	3.9	16.7
Piney Creek township.....	822	383	329	85.9	54	2.18	2.63	439	356	6.8	6.5	8.3
Prathers Creek township.....	613	365	304	83.3	61	2.38	2.39	248	162	5.8	4.9	10.3
Whitehead township.....	754	469	376	80.2	93	2.22	2.33	285	209	5.8	5.3	7.9
Anson County.....	11,576	9,755	6,704	68.7	3,051	2.49	2.54	1,821	236	6.6	3.5	12.7
Ansonville township.....	829	682	519	76.1	163	2.51	2.44	147	27	8.0	2.4	22.0
Ansonville town.....	307	250	182	72.8	68	2.61	2.29	57	12	11.1	2.6	27.8
Burnsville township.....	911	774	627	81.0	147	2.50	2.54	137	24	3.9	0.3	16.9
Gulledge township.....	1,031	867	654	75.4	213	2.55	2.67	164	44	4.8	1.8	12.9
Lanesboro township.....	1,731	1,504	1,041	69.2	463	2.50	2.64	227	28	5.4	2.0	12.4
Peachland town.....	217	181	128	70.7	53	2.37	2.53	36	5	6.7	3.0	14.5
Polkton town (part).....	516	441	205	46.5	236	2.62	2.74	75	0	8.6	4.2	12.2
Lilesville township.....	1,660	1,348	1,004	74.5	344	2.49	2.52	312	36	9.9	9.5	11.1
Lilesville town.....	232	210	160	76.2	50	2.54	2.60	22	2	2.8	0.0	10.7

Table 11.
Housing Occupancy and Tenure: 2010—Con.

[For information on confidentiality protection, nonsampling error, and definitions, see Selected Appendixes at <www.census.gov/prod/cen2010/cph-1-a.pdf>]

State County County Subdivision Place	Total housing units	Occupied housing units						Vacant housing units				
		Total	Owner occupied		Renter occupied	Average household size		Total	For seasonal, recrea- tional, or occasional use	Vacancy rate		
			Number	Percent of occupied housing units		Owner- occupied units	Renter- occupied units			Available housing	Home- owner	Rental
Anson County—Con.												
Morven township.....	947	779	562	72.1	217	2.58	2.83	168	15	6.9	2.7	16.0
McFarlan town.....	50	42	35	83.3	7	2.60	3.71	8	1	2.2	0.0	12.5
Morven town.....	258	207	133	64.3	74	2.41	2.58	51	3	7.1	2.9	13.6
Wadesboro township.....	4,242	3,624	2,159	59.6	1,465	2.43	2.45	618	45	6.5	3.2	11.1
Polkton town (part).....	0	0	0	(X)	0	0.00	0.00	0	0	(X)	(X)	(X)
Wadesboro town.....	2,692	2,303	1,202	52.2	1,101	2.38	2.41	389	23	7.4	4.3	10.7
White Store township.....	225	177	138	78.0	39	2.67	3.51	48	17	2.7	2.1	4.9
Ashe County.....	17,342	11,755	9,152	77.9	2,603	2.29	2.30	5,587	4,270	5.0	2.8	11.9
Chestnut Hill township.....	617	357	301	84.3	56	2.33	2.29	260	241	2.5	1.0	9.7
Clifton township.....	1,084	812	662	81.5	150	2.34	2.35	272	181	1.8	1.0	5.1
Creston township.....	418	267	229	85.8	38	2.29	2.29	151	107	3.6	1.7	13.6
Elk township.....	448	262	222	84.7	40	2.32	2.45	186	133	9.0	3.9	29.8
Grassy Creek township.....	401	192	162	84.4	30	2.23	2.83	209	200	2.0	1.8	3.2
Helton township.....	448	327	288	88.1	39	2.20	2.18	121	113	0.9	0.0	7.0
Horse Creek township.....	392	288	246	85.4	42	2.40	2.12	104	59	1.7	1.2	4.5
Hurricane township.....	238	136	111	81.6	25	2.23	2.20	102	69	2.8	2.6	3.7
Jefferson township.....	2,660	1,996	1,387	69.5	609	2.24	2.27	664	489	6.1	3.9	10.9
Jefferson town (part).....	727	630	329	52.2	301	2.15	2.05	97	41	6.1	6.0	6.2
Laurel township.....	242	180	145	80.6	35	2.20	2.69	62	37	1.1	1.4	0.0
North Fork township.....	587	382	331	86.6	51	2.27	2.31	205	136	2.8	1.5	10.5
Obids township.....	1,002	595	483	81.2	112	2.27	2.15	407	316	9.1	5.1	23.3
Old Fields township.....	1,961	1,163	978	84.1	185	2.31	2.42	798	687	5.1	4.0	10.6
West Jefferson town (part).....	3	2	2	100.0	0	2.00	0.00	1	0	33.3	0.0	100.0
Peak Creek township.....	861	498	406	81.5	92	2.20	2.23	363	275	8.3	5.7	18.6
Pine Swamp township.....	1,686	1,076	881	81.9	195	2.41	2.31	610	487	4.8	3.7	9.6
Piney Creek township.....	648	516	413	80.0	103	2.20	2.23	132	105	1.0	0.5	2.8
Lansing town.....	90	70	44	62.9	26	2.20	2.35	20	16	1.4	0.0	3.7
Pond Mountain township.....	179	105	90	85.7	15	2.36	1.87	74	57	3.7	1.1	16.7
Walnut Hill township.....	909	582	489	84.0	93	2.29	2.46	327	278	3.0	2.0	7.9
West Jefferson township.....	2,561	2,021	1,328	65.7	693	2.28	2.27	540	300	6.9	2.5	14.3
Jefferson town (part).....	27	26	1	3.8	25	4.00	2.52	1	0	3.7	0.0	3.8
West Jefferson town (part).....	748	618	299	48.4	319	2.23	1.90	130	47	8.6	2.6	13.6
Avery County.....	13,890	6,664	5,097	76.5	1,567	2.29	2.36	7,226	6,004	9.3	4.5	22.1
Altamont township.....	751	500	424	84.8	76	2.30	2.92	251	139	11.4	2.1	42.4
Crossnore town.....	87	54	44	81.5	10	2.25	1.90	33	24	10.0	6.4	23.1
Banner Elk township.....	4,290	1,114	759	68.1	355	2.26	2.25	3,176	2,817	19.9	13.0	31.6
Banner Elk town.....	607	291	152	52.2	139	2.26	2.25	316	218	21.2	26.8	14.0
Beech Mountain town (part).....	347	13	11	84.6	2	1.73	2.50	334	333	7.1	8.3	0.0
Seven Devils town (part).....	124	15	14	93.3	1	1.86	2.00	109	103	23.8	21.1	50.0
Sugar Mountain village (part).....	1,540	94	64	68.1	30	1.88	2.60	1,446	1,358	46.9	18.8	69.7
Beech Mountain township.....	403	288	248	86.1	40	2.35	2.25	115	76	5.5	2.0	21.8
Carey's Flat township.....	194	68	57	83.8	11	2.09	1.18	126	111	9.3	8.1	15.4
Cranberry township.....	452	286	206	72.0	80	2.19	2.03	166	73	15.3	2.8	36.5
Elk Park township.....	603	495	356	71.9	139	2.34	2.48	108	35	7.5	1.9	19.2
Elk Park town.....	250	207	139	67.1	68	2.14	2.26	43	7	8.4	1.4	20.0
Frank township.....	143	115	88	76.5	27	2.53	2.70	28	8	6.5	4.3	12.9
Heaton township.....	256	188	140	74.5	48	2.34	2.40	68	34	4.1	2.8	7.7
Hughes township.....	250	195	160	82.1	35	2.53	2.43	55	39	1.0	0.6	2.7
Ingalls township.....	594	512	423	82.6	89	2.29	2.47	82	27	3.7	1.6	12.7
Linville township.....	1,271	198	149	75.3	49	2.23	2.45	1,073	1,039	7.9	7.5	9.1
Grandfather village.....	409	15	15	100.0	0	1.67	0.00	394	394	0.0	0.0	(X)
Sugar Mountain village (part).....	0	0	0	(X)	0	0.00	0.00	0	0	(X)	(X)	(X)
Minneapolis township.....	242	172	144	83.7	28	2.24	2.21	70	47	6.0	0.7	26.3
Montezuma township.....	395	282	217	77.0	65	2.47	2.14	113	84	3.4	0.5	11.8
Newland No. 1 township.....	734	490	399	81.4	91	2.36	2.70	244	182	5.2	2.7	14.7
Newland town (part).....	169	138	104	75.4	34	2.21	2.65	31	12	6.0	2.8	14.6
Newland No. 2 township.....	605	497	312	62.8	185	2.21	2.00	108	54	4.2	2.2	7.5
Newland town (part).....	193	172	79	45.9	93	1.92	2.10	21	4	4.4	0.0	7.9
Pineola township.....	1,816	555	438	78.9	117	2.09	2.50	1,261	1,156	11.5	8.5	21.5
Plumtree township.....	376	298	241	80.9	57	2.38	2.40	78	34	3.2	0.4	13.6
Pyatte township.....	255	198	161	81.3	37	2.57	2.78	57	28	2.9	0.6	11.9
Roaring Creek township.....	260	213	175	82.2	38	2.11	2.58	47	21	6.1	1.1	23.1
Beaufort County.....	24,688	19,941	14,176	71.1	5,765	2.38	2.35	4,747	2,343	4.5	3.2	7.6
Bath township.....	3,084	2,021	1,694	83.8	327	2.29	2.34	1,063	814	3.3	3.0	4.9
Bath town.....	176	125	111	88.8	14	2.03	1.71	51	37	5.3	5.1	6.7
Bayview CDP.....	305	157	129	82.2	28	2.22	2.11	148	139	0.0	0.0	0.0
Chocowinity township.....	4,670	3,840	2,939	76.5	901	2.39	2.51	830	408	3.8	2.0	9.1
Chocowinity town.....	393	352	180	51.1	172	2.37	2.25	41	2	5.9	2.2	9.5
Washington city (part).....	7	5	5	100.0	0	1.40	0.00	2	0	0.0	0.0	(X)
Long Acre township.....	4,350	3,759	2,948	78.4	811	2.40	2.58	591	259	4.0	2.5	9.1
Pinetown CDP.....	84	66	53	80.3	13	2.49	1.77	18	3	6.9	8.6	0.0
River Road CDP.....	2,159	1,789	1,337	74.7	452	2.41	2.59	370	198	4.9	2.7	10.7
Washington city (part).....	133	121	96	79.3	25	2.09	2.28	12	0	6.2	5.0	10.7
Washington Park town.....	220	195	164	84.1	31	2.32	2.29	25	12	5.3	3.5	13.9
Pantego township.....	3,357	2,808	2,067	73.6	741	2.40	2.26	549	160	4.0	3.4	5.5
Belhaven town.....	940	760	438	57.6	322	2.28	2.14	180	29	8.6	11.1	4.9
Pantego town.....	88	72	54	75.0	18	2.57	2.22	16	4	1.4	1.8	0.0

Table 11.
Housing Occupancy and Tenure: 2010—Con.

[For information on confidentiality protection, nonsampling error, and definitions, see Selected Appendixes at <www.census.gov/prod/cen2010/cph-1-a.pdf>]

State County County Subdivision Place	Total housing units	Occupied housing units						Vacant housing units				
		Total	Owner occupied		Renter occupied	Average household size		Total	For seasonal, recrea- tional, or occasional use	Vacancy rate		
			Number	Percent of occupied housing units		Owner- occupied units	Renter- occupied units			Available housing	Home- owner	Rental
Beaufort County—Con.												
Richland township.....	2,311	1,363	1,036	76.0	327	2.29	2.27	948	630	6.2	3.3	14.5
Aurora town.....	315	241	132	54.8	109	2.27	2.03	74	9	10.1	2.9	17.4
Washington township.....	6,916	6,150	3,492	56.8	2,658	2.41	2.25	766	72	5.5	4.7	6.5
Washington city (part).....	4,614	4,071	1,911	46.9	2,160	2.32	2.15	543	52	6.4	7.5	5.5
Bertie County.....	9,822	8,359	6,093	72.9	2,266	2.38	2.40	1,463	395	4.3	1.3	11.5
Colerain township.....	1,590	1,343	992	73.9	351	2.36	2.37	247	86	4.2	1.0	12.2
Colerain town.....	120	89	71	79.8	18	2.08	3.11	31	13	8.2	2.7	25.0
Powellsville town (part).....	138	121	85	70.2	36	2.06	2.42	17	3	4.7	1.2	12.2
Indian Woods township.....	264	217	164	75.6	53	2.24	1.94	47	5	6.9	3.0	17.2
Merry Hill township.....	527	432	358	82.9	74	2.29	2.32	95	58	1.6	0.6	6.3
Mitchell township.....	1,224	1,061	778	73.3	283	2.44	2.53	163	22	2.7	1.1	6.6
Askewville town (part).....	2	2	2	100.0	0	2.50	0.00	0	0	0.0	0.0	(X)
Aulander town.....	450	376	238	63.3	138	2.29	2.46	74	6	3.3	3.2	3.5
Powellsville town (part).....	12	10	9	90.0	1	1.44	1.00	2	0	0.0	0.0	0.0
Roxobel township.....	812	688	521	75.7	167	2.40	2.49	124	19	5.2	1.3	15.6
Kelford town.....	130	98	69	70.4	29	2.57	2.55	32	8	11.6	4.2	25.0
Lewiston Woodville town (part).....	0	0	0	(X)	0	0.00	0.00	0	0	(X)	(X)	(X)
Roxobel town.....	128	111	81	73.0	30	2.15	2.20	17	2	4.2	1.2	11.8
Snakebite township.....	631	548	363	66.2	185	2.52	2.58	83	16	3.7	0.5	9.3
Whites township.....	836	663	542	81.7	121	2.31	2.50	173	84	3.3	1.1	12.3
Windsor township.....	3,277	2,861	1,980	69.2	881	2.35	2.29	416	83	4.9	1.3	12.0
Askewville town (part).....	106	98	78	79.6	20	2.36	2.60	8	1	3.0	0.0	13.0
Windsor town.....	1,193	1,088	666	61.2	422	2.42	2.10	105	20	3.4	1.6	6.2
Woodville township.....	661	546	395	72.3	151	2.55	2.67	115	22	5.8	2.7	13.1
Lewiston Woodville town (part).....	262	220	144	65.5	76	2.35	2.76	42	2	6.8	5.3	9.5
Bladen County.....	17,718	14,430	10,440	72.3	3,990	2.41	2.39	3,288	1,380	4.3	1.2	11.6
Abbotts township.....	493	438	343	78.3	95	2.48	2.53	55	7	3.3	0.3	12.5
Bethel township.....	1,934	1,755	1,266	72.1	489	2.50	2.65	179	24	3.2	0.5	9.6
Dublin town.....	145	131	82	62.6	49	2.46	2.78	14	1	1.5	0.0	3.8
Bladenboro township.....	2,862	2,546	1,829	71.8	717	2.38	2.29	316	37	4.0	0.9	11.0
Bladenboro town.....	897	798	445	55.8	353	2.23	2.15	99	9	5.8	1.5	10.7
Butters CDP.....	129	121	97	80.2	24	2.43	2.42	8	2	1.6	1.0	3.7
Brown Marsh township.....	885	748	518	69.3	230	2.42	2.52	137	9	6.4	2.2	14.7
Clarkton town.....	377	320	185	57.8	135	2.44	2.66	57	2	7.1	4.0	11.2
Carvers Creek township.....	941	813	648	79.7	165	2.33	2.27	128	11	0.7	0.0	3.5
East Arcadia town.....	214	190	127	66.8	63	2.57	2.56	24	4	0.5	0.0	1.6
Central township.....	550	487	348	71.5	139	2.47	2.88	63	5	5.8	0.9	16.3
Colly township.....	2,136	892	640	71.7	252	2.37	2.29	1,244	1,066	7.7	4.0	15.4
White Lake town.....	1,443	351	230	65.5	121	2.30	2.25	1,092	1,015	11.8	9.4	15.7
Cypress Creek township.....	441	380	315	82.9	65	2.51	2.66	61	4	1.3	0.3	5.6
Elizabethtown township.....	3,320	2,897	1,775	61.3	1,122	2.40	2.16	423	48	6.0	1.2	12.7
Elizabethtown town.....	1,832	1,586	792	49.9	794	2.24	1.94	246	23	7.9	2.2	13.0
Frenches Creek township.....	569	478	380	79.5	98	2.16	2.19	91	22	2.6	1.3	7.2
Kelly CDP.....	312	266	212	79.7	54	2.10	1.81	46	11	2.9	1.4	8.2
Hollow township.....	1,028	935	731	78.2	204	2.43	2.63	93	18	1.8	0.3	7.2
Tar Heel town.....	65	60	44	73.3	16	1.98	1.88	5	1	1.6	0.0	5.9
Lake Creek township.....	602	393	328	83.5	65	2.26	2.38	209	96	3.0	2.4	5.8
Turnbull township.....	340	290	225	77.6	65	2.60	2.26	50	5	5.8	1.3	18.8
White Oak township.....	856	718	551	76.7	167	2.57	2.88	138	13	5.0	2.2	13.4
White Oak CDP.....	161	134	112	83.6	22	2.67	1.77	27	0	8.1	4.2	24.1
Whites Creek township.....	761	660	543	82.3	117	2.32	2.45	101	15	3.4	1.4	11.3
Brunswick County.....	77,482	46,297	35,719	77.2	10,578	2.25	2.49	31,185	23,941	10.2	5.7	22.7
Lockwoods Folly township.....	19,354	10,175	7,851	77.2	2,324	2.21	2.44	9,179	7,512	10.0	6.8	19.4
Holden Beach town.....	2,335	296	249	84.1	47	1.94	1.94	2,039	1,732	49.8	6.7	85.5
Oak Island town (part).....	7	4	4	100.0	0	2.75	0.00	3	1	33.3	20.0	100.0
St. James town (part).....	2,068	1,423	1,356	95.3	67	1.99	2.18	645	530	6.0	3.7	36.1
Shallotte town (part).....	849	725	271	37.4	454	2.26	2.09	124	19	9.5	11.1	8.5
Varnamtown town.....	277	226	199	88.1	27	2.43	2.11	51	31	1.7	0.0	12.9
Northwest township.....	5,310	4,690	3,206	68.4	1,484	2.56	2.69	620	45	6.8	3.0	14.2
Belville town (part).....	2	2	0	0.0	2	0.00	1.00	0	0	0.0	(X)	0.0
Leland town (part).....	1,707	1,546	1,056	68.3	490	2.31	2.51	161	14	6.3	3.7	11.5
Navassa town.....	661	570	439	77.0	131	2.58	2.84	91	6	6.8	1.6	20.6
Northwest city.....	326	288	218	75.7	70	2.57	2.50	38	4	3.7	1.3	10.3
Sandy Creek town.....	104	92	75	81.5	17	2.75	3.18	12	0	2.1	1.3	5.6
Shallotte township.....	23,902	12,296	10,114	82.3	2,182	2.09	2.48	11,606	9,120	13.8	5.8	38.1
Calabash town.....	1,445	856	602	70.3	254	1.92	2.48	589	475	5.9	3.8	10.5
Carolina Shores town.....	1,981	1,555	1,417	91.1	138	1.93	2.30	426	284	6.5	6.3	9.2
Ocean Isle Beach town.....	3,206	279	244	87.5	35	1.93	2.26	2,927	2,407	61.9	10.1	89.8
Shallotte town (part).....	1,059	858	677	78.9	181	2.28	2.45	201	104	8.1	8.4	7.1
Sunset Beach town.....	5,110	1,871	1,653	88.3	218	1.87	2.18	3,239	2,420	29.3	7.7	73.9
Smithville township.....	14,908	6,731	4,748	70.5	1,983	2.06	2.26	8,177	6,743	14.9	10.0	24.7
Bald Head Island village.....	1,111	83	78	94.0	5	1.92	1.60	1,028	996	26.1	9.2	78.6
Caswell Beach town.....	685	209	192	91.9	17	1.88	2.18	476	413	22.6	3.5	76.1
Oak Island town (part).....	8,679	3,219	2,277	70.7	942	2.01	2.34	5,460	4,708	17.0	12.0	27.1
St. James town (part).....	195	152	151	99.3	1	2.09	1.00	43	31	6.7	6.8	0.0
Southport city.....	1,777	1,294	876	67.7	418	2.07	1.99	483	208	12.9	10.2	18.0
Town Creek township.....	12,490	11,084	8,832	79.7	2,252	2.40	2.59	1,406	484	4.8	3.5	9.9

Table 11.
Housing Occupancy and Tenure: 2010—Con.

[For information on confidentiality protection, nonsampling error, and definitions, see Selected Appendixes at <www.census.gov/prod/cen2010/cph-1-a.pdf>]

State County County Subdivision Place	Total housing units	Occupied housing units						Vacant housing units				
		Total	Owner occupied		Renter occupied	Average household size		Total	For seasonal, recrea- tional, or occasional use	Vacancy rate		
			Number	Percent of occupied housing units		Owner- occupied units	Renter- occupied units			Available housing	Home- owner	Rental
Brunswick County—Con. Town Creek township—Con. Belville town (part)..... Boiling Spring Lakes city..... Bolivia town..... Leland town (part)..... Waccamaw township..... Shallotte town (part)..... Buncombe County..... Asheville city..... Asheville township..... Biltmore Forest town (part)..... Woodfin town (part)..... Avery Creek township..... Avery Creek CDP..... Bent Creek CDP..... Black Mountain township..... Black Mountain town..... Montreat town..... Swannanoa CDP (part)..... Broad River township..... Fairview township..... Fairview CDP..... Flat Creek township..... French Broad township..... Woodfin town (part)..... Ivy township..... Leicester township..... Woodfin town (part)..... Limestone township..... Biltmore Forest town (part)..... Royal Pines CDP..... Lower Hominy township..... Reems Creek township..... Weaverville town..... Woodfin town (part)..... Sandy Mush township..... Swannanoa township..... Swannanoa CDP (part)..... Upper Hominy township..... Burke County..... Drexel township..... Drexel town..... Valdeese town (part)..... Icard township..... Connelly Springs town (part)..... Hickory city (part)..... Hildebran town..... Icard CDP..... Long View town (part)..... Rhodhiss town (part)..... Jonas Ridge township..... Linville township..... Glen Alpine town (part)..... Lovelady township..... Connelly Springs town (part)..... Rutherford College town..... Valdeese town (part)..... Lower Creek township..... Lower Fork township..... Morganton township..... Morganton city (part)..... Salem CDP..... Quaker Meadows township..... Morganton city (part)..... Silver Creek township..... Glen Alpine town (part)..... Morganton city (part)..... Smoky Creek township..... Upper Creek township..... Upper Fork township..... Cabarrus County..... Township 1, Harrisburg..... Concord city (part)..... Harrisburg town (part)..... Midland town (part)..... Township 2, Poplar Tent..... Concord city (part).....	785 2,418 77 4,876 1,518 0 113,365 41,626 7,743 356 1,480 3,358 824 590 6,984 4,141 666 247 1,140 4,931 1,182 2,566 2,699 295 1,696 8,509 358 6,324 333 1,892 4,279 6,076 1,582 565 674 7,043 1,707 7,717 40,879 3,048 833 64 7,698 271 32 888 1,211 371 307 615 1,018 0 4,049 460 614 2,095 1,236 1,617 12,121 6,749 1,036 3,275 646 4,761 678 223 355 580 506 71,937 8,924 505 3,965 0 13,744 12,510	743 2,125 60 4,287 1,321 0 100,412 37,380 6,799 285 1,295 2,932 747 543 5,556 3,573 201 225 770 4,356 1,072 2,349 2,474 264 1,482 7,553 242 5,752 277 1,756 3,863 5,418 1,411 481 566 6,328 1,532 6,834 35,804 2,723 754 61 6,878 250 27 806 1,057 337 272 321 718 0 3,618 402 575 1,866 1,071 1,368 10,663 5,841 947 2,979 598 4,211 614 202 309 496 449 65,666 8,541 479 3,802 0 12,821 11,663	640 1,750 45 3,399 968 0 65,981 18,830 4,486 260 629 2,260 627 435 3,777 2,287 162 153 666 3,590 860 1,906 1,927 197 1,090 5,758 242 4,447 261 1,449 2,820 3,989 1,048 180 460 4,748 1,085 5,227 25,872 1,987 514 56 5,240 195 25 566 763 208 225 245 602 0 2,565 308 434 1,220 792 1,108 6,670 2,973 732 2,373 478 3,271 474 168 258 386 375 48,381 7,779 431 3,472 0 10,075 9,104	86.1 82.4 75.0 79.3 73.3 (X) 65.7 50.4 66.0 91.2 48.6 77.1 83.9 80.1 68.0 64.0 80.6 68.0 86.5 82.4 80.2 81.1 77.9 74.6 73.5 76.2 75.9 77.3 94.2 82.5 73.0 73.6 74.3 37.4 81.3 75.0 70.8 76.5 72.3 73.0 68.2 91.8 76.2 78.0 92.6 70.2 72.2 61.7 82.7 76.3 83.8 (X) 70.9 76.6 75.5 65.4 73.9 81.0 62.6 50.9 77.3 79.7 79.9 77.7 77.2 83.2 83.5 77.8 83.5 73.7 91.1 90.0 91.3 (X) 78.6 78.1	103 375 15 888 353 0 34,431 18,550 2,313 25 666 672 120 108 1,779 1,286 39 72 104 766 212 443 547 67 392 1,795 77 1,305 16 307 1,043 1,429 363 301 106 1,580 447 1,607 9,932 736 240 5 1,638 55 2 240 294 129 47 76 116 0 1,053 94 141 646 279 260 3,993 2,868 215 606 120 940 140 34 51 110 74 17,285 762 48 330 0 2,746 2,559	2.57 2.47 2.33 2.25 2.61 0.00 2.37 2.24 2.31 2.35 2.28 2.45 2.59 2.45 2.29 2.19 1.92 2.63 2.23 2.51 2.49 2.59 2.54 2.50 2.40 2.53 2.70 2.52 2.46 2.41 2.43 2.27 2.16 2.12 2.22 2.47 2.43 2.42 2.18 2.05 1.97 2.52 1.94 2.51 2.51 2.47 2.47 2.47 2.43 2.23 2.07 3.45 2.56 2.47 2.51 2.36 2.46 2.45 2.10 2.60 2.30 2.38 0.00 2.41 2.56 2.38 2.19 2.37 2.60 2.69 2.36 2.31 2.35 2.44 2.40 2.56 2.51 2.51 2.46 2.56 2.18 2.25 2.40 2.71 2.86 2.94 2.89 0.00 2.85 2.87	2.83 1.99 2.53 2.48 2.62 0.00 2.16 2.19 2.16 2.22 2.53 2.43 2.32 1.94 2.51 2.51 2.43 2.42 2.05 1.97 2.52 2.35 2.47 2.47 2.39 2.23 2.07 2.60 2.54 2.51 2.51 2.16 2.63 2.63 2.44 2.43 2.43 2.44 2.43 2.4					

Table 11.
Housing Occupancy and Tenure: 2010—Con.

[For information on confidentiality protection, nonsampling error, and definitions, see Selected Appendixes at <www.census.gov/prod/cen2010/cph-1-a.pdf>]

State County County Subdivision Place	Total housing units	Occupied housing units						Vacant housing units				
		Total	Owner occupied		Renter occupied	Average household size		Total	For seasonal, recrea- tional, or occasional use	Vacancy rate		
			Number	Percent of occupied housing units		Owner- occupied units	Renter- occupied units			Available housing	Home- owner	Rental
Cabarrus County—Con.												
Township 2, Poplar Tent—Con.												
Harrisburg town (part).....	209	201	164	81.6	37	2.99	3.27	8	0	2.9	3.5	0.0
Kannapolis city (part).....	110	100	72	72.0	28	2.49	2.96	10	0	5.7	2.7	12.5
Township 3, Odell.....	4,375	4,081	3,653	89.5	428	3.02	3.09	294	21	3.7	2.8	10.8
Concord city (part).....	1,454	1,346	1,169	86.8	177	3.21	3.72	108	8	4.4	4.3	4.8
Kannapolis city (part).....	336	304	282	92.8	22	3.35	3.23	32	1	5.8	5.3	12.0
Township 4, Kannapolis.....	18,511	16,383	9,818	59.9	6,565	2.56	2.51	2,128	42	7.7	3.3	13.6
Concord city (part).....	3,916	3,526	1,532	43.4	1,994	2.81	2.23	390	7	7.6	3.3	10.7
Kannapolis city (part).....	13,773	12,102	7,660	63.3	4,442	2.51	2.64	1,671	31	8.0	3.4	14.8
Township 5, New Gilead.....	1,697	1,559	1,302	83.5	257	2.59	2.66	138	7	3.1	2.1	7.8
Concord city (part).....	81	76	73	96.1	3	2.59	2.00	5	1	5.0	3.9	25.0
Kannapolis city (part).....	280	259	190	73.4	69	2.75	3.33	21	1	3.4	4.0	1.4
Township 6, Rimertown.....	1,054	984	858	87.2	126	2.70	2.50	70	6	2.5	1.4	9.4
Township 7, Gold Hill.....	587	544	456	83.8	88	2.67	2.44	43	9	2.0	0.4	9.1
Township 8, Mount Pleasant.....	2,241	2,072	1,650	79.6	422	2.58	2.57	169	16	3.8	1.8	10.9
Concord city (part).....	0	0	(X)	(X)	0	0.00	0.00	0	0	(X)	(X)	(X)
Mount Pleasant town (part).....	689	619	428	69.1	191	2.59	2.49	70	5	6.2	2.9	12.7
Township 9, Georgeville.....	1,392	1,266	1,071	84.6	195	2.76	2.53	126	10	3.8	1.9	13.2
Locust city (part).....	90	72	68	94.4	4	2.71	3.50	18	1	11.1	11.7	0.0
Mount Pleasant town (part).....	0	0	0	(X)	0	0.00	0.00	0	0	(X)	(X)	(X)
Township 10, Midland.....	2,541	2,369	1,982	83.7	387	2.68	2.41	172	11	2.3	1.2	7.3
Locust city (part).....	13	7	5	71.4	2	2.40	2.50	6	0	0.0	0.0	0.0
Midland town (part).....	1,283	1,192	966	81.0	226	2.65	2.28	91	5	2.8	1.5	7.7
Township 11, Central Cabarrus.....	8,639	7,968	5,928	74.4	2,040	2.69	2.90	671	26	4.7	3.0	9.2
Concord city (part).....	5,432	4,969	3,627	73.0	1,342	2.63	2.83	463	19	5.1	3.5	9.2
Township 12, Concord.....	8,232	7,078	3,809	53.8	3,269	2.31	2.65	1,154	35	8.8	3.7	14.2
Concord city (part).....	8,232	7,078	3,809	53.8	3,269	2.31	2.65	1,154	35	8.8	3.7	14.2
Caldwell County.....	37,659	33,388	24,049	72.0	9,339	2.48	2.41	4,271	905	4.4	1.9	10.4
Globe township.....	375	175	138	78.9	37	2.20	2.22	200	168	12.5	9.8	21.3
Blowing Rock town (part).....	54	14	12	85.7	2	1.67	2.50	40	35	26.3	25.0	33.3
Hudson township.....	5,408	4,961	3,580	72.2	1,381	2.57	2.31	447	24	4.3	1.6	10.5
Cajah's Mountain town (part).....	428	394	257	65.2	137	2.56	2.32	34	3	4.3	3.0	6.8
Hudson town.....	1,694	1,568	1,103	70.3	465	2.54	2.09	126	10	3.5	2.0	6.8
Lenoir city (part).....	301	283	216	76.3	67	2.53	2.64	18	2	2.7	0.9	8.0
Sawmills town (part).....	934	861	601	69.8	260	2.53	2.53	73	2	3.8	0.7	10.3
Johns River township.....	688	563	454	80.6	109	2.45	2.53	125	48	4.4	0.9	16.8
Kings Creek township.....	812	700	565	80.7	135	2.46	2.40	112	34	4.0	1.2	14.0
Lenoir township.....	9,200	8,177	5,484	67.1	2,693	2.48	2.59	1,023	40	5.3	1.7	11.7
Cajah's Mountain town (part).....	253	247	191	77.3	56	2.52	2.27	6	1	0.8	0.5	1.8
Gamewell town.....	1,786	1,616	1,189	73.6	427	2.48	2.59	170	1	3.6	1.2	9.7
Lenoir city (part).....	3,619	3,139	1,752	55.8	1,387	2.35	2.52	480	13	7.4	2.8	12.8
Little River township.....	1,906	1,718	1,400	81.5	318	2.44	2.48	188	25	2.5	1.1	8.2
Cedar Rock village (part).....	10	10	10	100.0	0	2.60	0.00	0	0	0.0	0.0	(X)
Lovelady township.....	7,821	7,070	5,214	73.7	1,856	2.56	2.45	751	119	4.4	2.0	10.4
Granite Falls town.....	2,077	1,863	1,213	65.1	650	2.54	2.36	214	10	5.4	2.4	10.6
Hickory city (part).....	11	8	8	100.0	0	2.25	0.00	3	2	0.0	0.0	(X)
Lenoir city (part).....	0	0	0	(X)	0	0.00	0.00	0	0	(X)	(X)	(X)
Northlakes CDP.....	657	603	560	92.9	43	2.56	2.37	54	19	2.4	2.1	6.5
Rhodhiss town (part).....	161	142	90	63.4	52	2.48	2.83	19	0	4.7	4.3	5.4
Sawmills town (part).....	1,333	1,207	747	61.9	460	2.56	2.49	126	3	6.5	1.3	13.8
Lower Creek township.....	5,979	5,390	3,552	65.9	1,838	2.33	2.15	589	52	4.4	2.5	7.9
Cedar Rock village (part).....	127	123	120	97.6	3	2.20	3.33	4	1	0.8	0.8	0.0
Lenoir city (part).....	4,648	4,172	2,537	60.8	1,635	2.32	2.09	476	38	4.9	3.0	7.8
Mulberry township.....	426	365	305	83.6	60	2.32	1.97	61	18	2.4	2.5	1.6
North Catawba township.....	2,989	2,772	2,135	77.0	637	2.51	2.48	217	9	3.4	1.2	10.2
Cajah's Mountain town (part).....	536	500	389	77.8	111	2.50	2.40	36	2	2.5	1.0	7.4
Patterson township.....	1,279	964	773	80.2	191	2.38	2.30	315	195	4.1	2.5	9.8
Blowing Rock town (part).....	53	11	10	90.9	1	2.20	2.00	42	37	31.3	33.3	0.0
Wilson Creek township.....	147	26	17	65.4	9	2.35	1.67	121	106	29.7	0.0	55.0
Yadkin Valley township.....	629	507	432	85.2	75	2.37	2.43	122	67	2.5	2.0	5.0
Camden County.....	4,104	3,675	3,019	82.1	656	2.74	2.59	429	82	4.3	2.4	12.4
Courthouse township.....	1,561	1,428	1,123	78.6	305	2.74	2.44	133	19	4.4	1.9	12.3
Camden CDP.....	294	264	149	56.4	115	2.51	1.96	30	2	6.3	1.3	12.1
Elizabeth City city (part).....	32	26	21	80.8	5	1.76	1.60	6	1	12.9	4.5	33.3
Shiloh township.....	1,091	939	740	78.8	199	2.62	2.76	152	55	4.2	2.4	10.2
South Mills township.....	1,452	1,308	1,156	88.4	152	2.81	2.66	144	8	4.3	2.7	15.1
South Mills CDP.....	186	171	134	78.4	37	2.61	2.81	15	0	5.9	0.7	21.3
Carteret County.....	48,179	28,870	20,602	71.4	8,268	2.29	2.21	19,309	15,402	8.2	3.9	17.3
Atlantic township.....	522	321	259	80.7	62	2.16	2.16	201	123	11.8	9.4	20.3
Atlantic CDP.....	434	262	210	80.2	52	2.07	2.08	172	108	12.3	9.5	22.1
Beaufort township.....	5,102	3,896	2,520	64.7	1,376	2.23	2.08	1,206	766	5.8	4.8	7.7
Beaufort town.....	2,745	1,991	952	47.8	1,039	2.00	1.91	754	474	7.4	7.1	7.8
Morehead City town (part).....	149	21	13	61.9	8	1.77	1.63	128	118	29.0	38.1	10.0
Cedar Island township.....	241	140	120	85.7	20	2.39	2.00	101	69	9.1	8.4	13.0
Davis township.....	267	190	158	83.2	32	2.18	2.53	77	54	2.5	2.4	3.0
Davis CDP.....	263	189	157	83.1	32	2.17	2.53	74	53	2.5	2.4	3.0
Harkers Island township.....	1,177	529	428	80.9	101	2.28	2.26	648	549	9.2	6.3	19.8

Table 11.
Housing Occupancy and Tenure: 2010—Con.

[For information on confidentiality protection, nonsampling error, and definitions, see Selected Appendixes at <www.census.gov/prod/cen2010/cph-1-a.pdf>]

State County County Subdivision Place	Total housing units	Occupied housing units						Vacant housing units																																																																																																																																																																																																																																																																																																																																																																																																																																																																																																																																																																																																																																																																																																																																																																																																																																																																																																																																																																																																																																																										
		Total	Owner occupied		Renter occupied	Average household size		Total	For seasonal, recrea- tional, or occasional use	Vacancy rate																																																																																																																																																																																																																																																																																																																																																																																																																																																																																																																																																																																																																																																																																																																																																																																																																																																																																																																																																																																																																																																								
			Number	Percent of occupied housing units		Owner- occupied units	Renter- occupied units			Available housing	Home- owner	Rental																																																																																																																																																																																																																																																																																																																																																																																																																																																																																																																																																																																																																																																																																																																																																																																																																																																																																																																																																																																																																																																						
Carteret County—Con. Harkers Island township—Con. Harkers Island CDP..... Harlowe township..... Marshallberg township..... Marshallberg CDP..... Merrimon township..... Morehead township..... Atlantic Beach town..... Broad Creek CDP (part)..... Emerald Isle town (part)..... Indian Beach town..... Morehead City town (part)..... Newport town (part)..... Pine Knoll Shores town..... Newport township..... Broad Creek CDP (part)..... Newport town (part)..... Portsmouth township..... Sea Level township..... Smyrna township..... Stacy township..... Straits township..... Gloucester CDP..... White Oak township..... Bogue town..... Cape Carteret town..... Cedar Point town..... Emerald Isle town (part)..... Peletier town..... Caswell County..... Anderson township..... Dan River township..... Hightowers township..... Leasburg township..... Locust Hill township..... Milton township..... Milton town..... Yanceyville town (part)..... Pelham township..... Stoney Creek township..... Yanceyville township..... Yanceyville town (part)..... Catawba County..... Bandy's township..... Caldwell township..... Maiden town (part)..... Catawba township..... Catawba town..... Lake Norman of Catawba CDP (part)..... Clines township..... Claremont city (part)..... Conover city (part)..... Hickory city (part)..... St. Stephens CDP (part)..... Hickory township..... Brookford town..... Conover city (part)..... Hickory city (part)..... Long View town (part)..... Mountain View CDP..... St. Stephens CDP (part)..... Jacobs Fork township..... Maiden town (part)..... Newton city (part)..... Mountain Creek township..... Lake Norman of Catawba CDP (part)..... Newton township..... Claremont city (part)..... Conover city (part)..... Hickory city (part)..... Maiden town (part)..... Newton city (part)..... Chatham County..... Albright township..... Baldwin township..... Bear Creek township..... Bennett CDP.....																																																																																																																																																																																																																																																																																																																																																																																																																																																																																																																																																																																																																																																																																																																																																																																																																																																																																																																																																																																																																																																																		</

Table 11.
Housing Occupancy and Tenure: 2010—Con.

[For information on confidentiality protection, nonsampling error, and definitions, see Selected Appendixes at <www.census.gov/prod/cen2010/cph-1-a.pdf>]

State County County Subdivision Place	Total housing units	Occupied housing units						Vacant housing units				
		Total	Owner occupied		Renter occupied	Average household size		Total	For seasonal, recrea- tional, or occasional use	Vacancy rate		
			Number	Percent of occupied housing units		Owner- occupied units	Renter- occupied units			Available housing	Home- owner	Rental
Chatham County—Con.												
Cape Fear township.....	622	529	434	82.0	95	2.53	2.35	93	10	1.7	0.7	5.9
Center township.....	3,395	3,097	2,364	76.3	733	2.36	2.07	298	34	3.3	2.1	7.2
Pittsboro town.....	1,606	1,480	1,030	69.6	450	2.42	1.98	126	12	4.0	2.7	7.0
Gulf township.....	1,581	1,364	1,117	81.9	247	2.47	2.35	217	15	2.7	1.7	7.1
Goldston town.....	144	121	97	80.2	24	2.16	2.42	23	1	6.1	2.0	20.0
Gulf CDP.....	75	61	51	83.6	10	2.39	2.20	14	0	4.6	3.7	9.1
Hadley township.....	1,106	988	831	84.1	157	2.53	2.28	118	13	4.1	3.5	7.1
Haw River township.....	644	542	463	85.4	79	2.49	2.78	102	14	3.9	1.3	16.8
Moncure CDP.....	371	294	229	77.9	65	2.31	2.78	77	11	5.8	1.7	17.7
Hickory Mountain township.....	1,245	1,094	954	87.2	140	2.48	2.34	151	18	3.8	2.1	13.6
Matthews township.....	5,248	4,686	2,974	63.5	1,712	2.69	3.05	562	27	5.1	2.9	8.7
Siler City town.....	2,890	2,603	1,410	54.2	1,193	2.85	3.06	287	13	5.6	3.3	8.1
New Hope township.....	1,179	1,099	948	86.3	151	2.49	2.19	80	20	1.4	1.3	1.9
Oakland township.....	560	500	430	86.0	70	2.50	2.41	60	9	2.3	0.7	11.4
Williams township.....	6,768	6,228	4,921	79.0	1,307	2.22	1.97	540	104	3.8	2.7	7.9
Cary town (part).....	842	773	726	93.9	47	1.86	1.57	69	33	1.6	1.1	9.6
Ferrington Village CDP.....	1,476	1,373	1,110	80.8	263	1.72	1.49	103	26	3.5	3.6	3.0
Cherokee County.....	17,515	11,753	9,381	79.8	2,372	2.30	2.29	5,762	3,669	7.2	5.5	13.3
Beaverdam township.....	699	358	314	87.7	44	2.19	2.20	341	243	10.6	9.2	19.3
Hothouse township.....	1,263	688	601	87.4	87	2.30	2.37	575	448	10.0	7.1	25.8
Murphy township.....	6,491	4,647	3,616	77.8	1,031	2.29	2.25	1,844	1,082	7.0	5.5	12.0
Murphy town.....	860	703	356	50.6	347	2.23	2.00	157	35	6.6	5.0	8.2
Notla township.....	3,107	1,991	1,679	84.3	312	2.28	2.37	1,116	832	6.9	6.1	11.2
Shoal Creek township.....	1,908	985	843	85.6	142	2.32	2.37	923	701	8.9	8.0	13.5
Valleytown township.....	4,047	3,084	2,328	75.5	756	2.34	2.28	963	363	6.0	3.1	13.8
Andrews town.....	971	780	467	59.9	313	2.22	2.16	191	29	8.4	2.3	16.3
Marble CDP.....	169	132	97	73.5	35	2.41	2.49	37	7	9.0	6.7	14.6
Chowan County.....	7,289	6,059	4,195	69.2	1,864	2.39	2.42	1,230	393	5.0	3.2	8.9
Township 1, Edenton.....	3,725	3,176	1,841	58.0	1,335	2.35	2.35	549	100	5.9	3.5	9.0
Edenton town (part).....	2,517	2,075	1,006	48.5	1,069	2.24	2.33	442	86	7.4	5.4	9.2
Township 2, Middle.....	1,849	1,469	1,188	80.9	281	2.44	2.64	380	176	4.3	3.4	8.1
Township 3, Upper.....	668	532	446	83.8	86	2.52	2.43	136	51	4.1	1.8	14.9
Township 4, Yeopim.....	1,047	882	720	81.6	162	2.32	2.58	165	66	3.3	2.7	6.2
Edenton town (part).....	1	0	0	(X)	0	0.00	0.00	1	0	(X)	(X)	(X)
Clay County.....	7,140	4,660	3,672	78.8	988	2.26	2.23	2,480	1,568	8.3	5.6	17.1
Brasstown township.....	1,179	863	720	83.4	143	2.33	2.38	316	167	6.5	4.7	14.6
Hayesville township.....	2,318	1,700	1,275	75.0	425	2.25	2.14	618	340	8.3	5.3	16.1
Hayesville town.....	188	147	85	57.8	62	2.09	1.98	41	11	11.4	6.5	17.3
Hiwassee township.....	1,521	734	532	72.5	202	2.18	2.06	787	582	13.0	7.9	24.0
Shooting Creek township.....	1,054	663	550	83.0	113	2.24	2.43	391	237	6.9	5.8	12.1
Sweetwater township.....	527	365	307	84.1	58	2.32	2.40	162	100	7.1	5.8	13.4
Tusquitee township.....	541	335	288	86.0	47	2.24	2.51	206	142	6.1	4.3	15.5
Cleveland County.....	43,373	38,555	26,500	68.7	12,055	2.49	2.49	4,818	300	6.1	2.3	13.3
Cleveland.....	43,373	38,555	26,500	68.7	12,055	2.49	2.49	4,818	300	6.1	2.3	13.3
Belwood town.....	423	379	286	75.5	93	2.49	2.55	44	4	3.3	1.7	7.9
Boiling Springs town.....	1,471	1,366	1,005	73.6	361	2.69	2.29	105	6	4.1	2.0	9.5
Casar town.....	152	125	101	80.8	24	2.31	2.67	27	3	5.2	1.9	16.7
Earl town.....	117	107	79	73.8	28	2.47	2.32	10	1	3.5	0.0	11.8
Fallston town.....	269	237	176	74.3	61	2.61	2.43	32	3	4.0	3.3	6.0
Grover town.....	315	265	176	66.4	89	2.55	2.91	50	1	11.8	2.7	25.8
Kings Mountain city (part).....	4,173	3,731	2,175	58.3	1,556	2.45	2.37	442	12	5.4	2.5	9.3
Kingstown town.....	281	253	183	72.3	70	2.50	3.19	28	0	2.3	1.6	4.1
Lattimore town.....	154	133	104	78.2	29	2.53	3.24	21	1	8.9	6.3	17.1
Lawndale town.....	289	245	168	68.6	77	2.37	2.70	44	2	7.1	4.0	13.5
Light Oak CDP.....	334	281	195	69.4	86	2.36	2.67	53	2	8.1	2.5	18.9
Mooreboro town.....	153	128	86	67.2	42	2.41	2.48	25	1	7.9	2.2	17.6
Patterson Springs town.....	270	249	142	57.0	107	2.47	2.53	21	0	5.7	0.0	12.3
Polkville city.....	279	231	154	66.7	77	2.31	2.45	48	4	7.5	1.9	17.0
Shelby town.....	9,919	8,570	4,531	52.9	4,039	2.29	2.35	1,349	50	10.1	5.0	15.1
Waco city.....	149	127	98	77.2	29	2.55	2.45	22	4	1.5	0.0	6.1
Columbus County.....	26,042	22,489	15,985	71.1	6,504	2.46	2.43	3,553	698	4.7	1.6	11.4
Bogue township.....	1,669	1,305	989	75.8	316	2.32	2.40	364	150	5.3	2.6	13.0
Hallsboro CDP.....	249	199	147	73.9	52	2.27	2.52	50	11	3.4	1.3	8.8
Lake Waccamaw town (part).....	278	110	77	70.0	33	2.12	2.09	168	119	8.2	4.7	15.4
Bolton township.....	732	619	494	79.8	125	2.57	2.74	113	26	3.3	1.2	10.7
Bolton town.....	314	266	196	73.7	70	2.52	2.83	48	6	4.3	2.0	10.3
Lake Waccamaw town (part).....	51	31	25	80.6	6	2.04	2.67	20	16	5.9	7.1	0.0
Bug Hill township.....	1,318	1,114	844	75.8	270	2.57	2.67	204	58	4.9	1.0	15.3
Cerro Gordo township.....	982	836	658	78.7	178	2.48	2.90	146	12	4.0	0.3	15.4
Cerro Gordo town.....	98	78	64	82.1	14	2.75	2.21	20	1	9.0	0.0	33.3
Chadbourne township.....	2,907	2,542	1,702	67.0	840	2.43	2.46	365	34	4.9	1.3	11.3
Chadbourne town.....	951	809	430	53.2	379	2.20	2.37	142	7	5.7	0.9	10.5
Fair Bluff township.....	914	758	535	70.6	223	2.40	2.22	156	17	5.1	2.3	11.1
Fair Bluff town.....	526	433	281	64.9	152	2.28	2.01	93	13	6.9	3.4	12.9
Lees township.....	1,719	1,529	1,138	74.4	391	2.50	2.53	190	26	4.6	1.3	13.2

Table 11.
Housing Occupancy and Tenure: 2010—Con.

[For information on confidentiality protection, nonsampling error, and definitions, see Selected Appendixes at <www.census.gov/prod/cen2010/cph-1-a.pdf>]

State County County Subdivision Place	Total housing units	Occupied housing units						Vacant housing units				
		Total	Owner occupied		Renter occupied	Average household size		Total	For seasonal, recrea- tional, or occasional use	Vacancy rate		
			Number	Percent of occupied housing units		Owner- occupied units	Renter- occupied units			Available housing	Home- owner	Rental
Columbus County—Con.												
Ransom township.....	2,102	1,879	1,513	80.5	366	2.55	2.61	223	25	3.4	0.6	13.4
Delco CDP.....	157	143	119	83.2	24	2.44	2.42	14	0	3.4	1.7	11.1
Riegelwood CDP.....	260	237	203	85.7	34	2.45	2.38	23	1	2.5	1.0	10.5
Sandyfield town.....	186	164	133	81.1	31	2.78	2.48	22	3	3.5	0.0	16.2
South Williams township.....	2,526	2,238	1,406	62.8	832	2.47	2.43	288	27	4.6	2.6	7.9
Tabor City town.....	1,239	1,095	603	55.1	492	2.33	2.13	144	10	5.9	4.4	7.6
Tatums township.....	1,767	1,521	1,208	79.4	313	2.50	2.41	246	30	3.6	1.8	10.1
Boardman town.....	87	71	54	76.1	17	2.20	2.24	16	0	2.7	0.0	10.0
Evergreen CDP.....	199	163	120	73.6	43	2.43	2.98	36	2	5.8	4.0	10.4
Waccamaw township.....	1,060	783	611	78.0	172	2.52	2.32	277	177	5.0	3.1	11.1
Lake Waccamaw town (part).....	639	417	317	76.0	100	2.29	2.18	222	173	6.0	4.8	9.7
Welches Creek township.....	840	739	556	75.2	183	2.41	2.42	101	14	2.2	0.2	8.0
Western Prong township.....	360	324	262	80.9	62	2.45	2.71	36	3	3.0	0.4	12.7
Whiteville township.....	5,115	4,510	2,699	59.8	1,811	2.37	2.26	605	74	6.1	2.4	11.1
Brunswick town.....	196	167	89	53.3	78	2.44	2.71	29	7	6.1	2.2	10.0
Whiteville city.....	2,662	2,318	1,077	46.5	1,241	2.22	2.08	344	35	7.4	3.4	10.6
Williams township.....	2,031	1,792	1,370	76.5	422	2.56	2.55	239	25	3.9	0.9	12.6
Craven County.....	45,002	40,299	26,328	65.3	13,971	2.43	2.48	4,703	737	5.4	3.0	9.6
Township 1.....	3,437	3,038	2,223	73.2	815	2.55	2.71	399	53	4.1	1.4	10.9
Vanceboro town.....	429	383	213	55.6	170	2.47	2.78	46	7	4.2	2.3	6.6
Township 2.....	4,385	3,767	2,925	77.6	842	2.25	2.50	618	232	5.2	2.6	13.3
Bridgeton town.....	233	202	111	55.0	91	2.13	2.40	31	5	6.0	3.4	9.0
Fairfield Harbour CDP.....	1,829	1,465	1,277	87.2	188	1.96	2.39	364	208	6.3	3.7	20.6
New Bern city (part).....	66	56	28	50.0	28	2.29	2.14	10	2	9.5	6.5	12.5
Township 3.....	1,628	1,442	1,129	78.3	313	2.36	2.55	186	12	2.7	0.1	11.0
Cove City town.....	195	170	127	74.7	43	2.24	2.67	25	2	4.9	0.8	14.8
Dover town.....	197	173	132	76.3	41	2.13	2.93	24	3	2.8	0.0	10.9
Township 5.....	1,718	1,449	1,182	81.6	267	2.61	2.80	269	103	4.0	1.7	12.7
Township 6.....	8,882	8,250	4,116	49.9	4,134	2.66	2.76	632	70	4.8	2.5	7.0
Havelock city.....	6,810	6,409	2,747	42.9	3,662	2.74	2.77	401	9	4.4	2.2	5.9
Neuse Forest CDP.....	824	772	632	81.9	140	2.51	2.98	52	16	3.7	2.9	7.3
Township 7.....	6,011	5,476	4,453	81.3	1,023	2.54	2.64	535	50	4.7	3.6	9.3
Brices Creek CDP.....	1,196	1,108	1,004	90.6	104	2.77	2.70	88	15	3.1	3.0	4.5
James City CDP (part).....	2,636	2,367	1,732	73.2	635	2.37	2.55	269	16	4.7	2.2	11.0
New Bern city (part).....	1,282	1,159	995	85.8	164	2.51	3.02	123	13	7.3	7.4	6.7
Township 8.....	17,513	15,590	9,274	59.5	6,316	2.27	2.21	1,923	204	6.7	4.2	10.3
James City CDP (part).....	0	0	0	(X)	0	0.00	0.00	0	0	(X)	(X)	(X)
New Bern city (part).....	13,123	11,555	5,886	50.9	5,669	2.27	2.17	1,568	133	7.7	5.0	10.4
River Bend town.....	1,577	1,414	1,127	79.7	287	2.03	2.30	163	39	5.8	4.1	11.8
Trent Woods town.....	1,836	1,722	1,535	89.1	187	2.38	2.71	114	19	2.8	2.5	5.0
Township 9.....	1,428	1,287	1,026	79.7	261	2.60	2.81	141	13	3.6	1.3	11.7
Cumberland County.....	135,524	122,431	68,367	55.8	54,064	2.57	2.47	13,093	437	6.4	2.8	10.5
Beaver Dam township.....	693	611	501	82.0	110	2.53	2.65	82	8	3.8	1.9	11.3
Black River township.....	911	804	634	78.9	170	2.56	2.47	107	8	5.7	1.7	18.1
Falcon town (part).....	94	74	56	75.7	18	2.75	2.67	20	2	7.1	4.7	14.3
Godwin town.....	60	54	42	77.8	12	2.69	2.17	6	0	3.6	2.3	7.7
Wade town (part).....	30	23	16	69.6	7	1.44	2.00	7	0	14.8	5.9	30.0
Carvers Creek township.....	10,127	8,899	5,543	62.3	3,356	2.58	2.54	1,228	32	7.7	2.9	14.6
Fayetteville city (part).....	5,012	4,330	2,508	57.9	1,822	2.51	2.40	682	24	9.1	3.7	15.6
Linden town.....	65	56	43	76.8	13	2.40	2.08	9	0	0.0	0.0	0.0
Spring Lake town (part).....	0	0	0	(X)	0	0.00	0.00	0	0	(X)	(X)	(X)
Cedar Creek township.....	5,504	4,990	3,605	72.2	1,385	2.55	2.45	514	45	3.6	1.5	8.6
Fayetteville city (part).....	939	831	387	46.6	444	2.47	2.35	108	4	6.3	3.0	8.9
Stedman town.....	447	404	301	74.5	103	2.51	2.64	43	3	4.7	3.8	7.2
Vander CDP (part).....	159	137	99	72.3	38	2.15	1.84	22	1	2.8	0.0	9.5
Cross Creek township.....	31,614	28,283	14,058	49.7	14,225	2.29	2.15	3,331	100	7.1	3.0	10.8
Fayetteville city (part).....	31,611	28,281	14,056	49.7	14,225	2.29	2.15	3,330	100	7.1	3.0	10.8
Eastover township.....	5,391	4,882	3,555	72.8	1,327	2.60	2.58	509	21	3.8	1.9	8.5
Eastover town.....	1,637	1,476	1,098	74.4	378	2.47	2.21	161	5	3.9	3.1	6.0
Fayetteville city (part).....	222	181	71	39.2	110	2.39	2.55	41	0	8.6	1.4	12.7
Vander CDP (part).....	422	373	231	61.9	142	2.41	2.15	49	1	5.3	2.9	9.0
Wade town (part).....	228	202	143	70.8	59	2.67	2.32	26	0	5.6	0.7	15.5
Grays Creek township.....	3,595	3,380	2,808	83.1	572	2.76	2.75	215	11	3.0	2.2	7.1
Manchester township.....	8,410	7,329	1,503	20.5	5,826	2.40	2.88	1,081	18	10.1	2.8	11.9
Fayetteville city (part).....	2,498	2,252	15	0.7	2,237	2.87	3.19	246	0	9.4	0.0	9.4
Spring Lake town (part).....	4,855	4,202	1,037	24.7	3,165	2.45	2.71	653	15	10.6	3.1	12.8
Pearces Mill township.....	7,477	6,847	4,000	58.4	2,847	2.53	2.62	630	13	5.4	2.8	8.9
Fayetteville city (part).....	1,301	1,205	747	62.0	458	2.32	2.61	96	3	5.0	2.8	8.4
Hope Mills town (part).....	0	0	0	(X)	0	0.00	0.00	0	0	(X)	(X)	(X)
Rockfish township.....	21,979	20,385	14,065	69.0	6,320	2.77	2.65	1,594	55	4.6	2.6	8.9
Fayetteville city (part).....	5,941	5,502	3,766	68.4	1,736	2.63	2.83	439	11	5.4	3.3	9.7
Hope Mills town (part).....	6,048	5,621	3,562	63.4	2,059	2.83	2.40	427	17	4.7	2.2	8.6
Seventy-First township.....	39,823	36,021	18,095	50.2	17,926	2.61	2.49	3,802	126	6.9	3.5	10.1
Fayetteville city (part).....	39,481	35,692	17,795	49.9	17,897	2.61	2.49	3,789	126	6.9	3.5	10.1
Currituck County.....	14,453	8,880	7,163	80.7	1,717	2.63	2.67	5,573	4,591	5.9	4.1	12.6
Crawford township.....	2,948	2,643	2,123	80.3	520	2.65	2.79	305	93	4.4	2.2	12.5
Coinjock CDP (part).....	148	124	79	63.7	45	2.48	2.27	24	3	11.1	1.2	25.0

Table 11.
Housing Occupancy and Tenure: 2010—Con.

[For information on confidentiality protection, nonsampling error, and definitions, see Selected Appendixes at <www.census.gov/prod/cen2010/cph-1-a.pdf>]

State County County Subdivision Place	Total housing units	Occupied housing units						Vacant housing units				
		Total	Owner occupied		Renter occupied	Average household size		Total	For seasonal, recrea- tional, or occasional use	Vacancy rate		
			Number	Percent of occupied housing units		Owner- occupied units	Renter- occupied units			Available housing	Home- owner	Rental
Currituck County—Con.												
Fruitville township.....	1,350	678	545	80.4	133	2.38	2.57	672	621	4.3	2.5	11.3
Moyock township.....	2,630	2,354	2,106	89.5	248	2.93	2.83	276	34	4.2	3.2	11.7
Moyock CDP.....	1,295	1,212	1,102	90.9	110	3.11	2.98	83	10	3.6	2.6	11.7
Poplar Branch township.....	7,525	3,205	2,389	74.5	816	2.40	2.56	4,320	3,843	8.6	7.0	13.1
Coinjock CDP (part).....	31	16	11	68.8	5	2.36	2.20	15	1	23.8	15.4	37.5
Dare County.....	33,492	14,335	10,118	70.6	4,217	2.31	2.47	19,157	14,742	21.0	3.9	44.6
Atlantic township.....	17,593	7,519	5,415	72.0	2,104	2.32	2.50	10,074	9,213	7.7	3.7	16.7
Duck town.....	2,722	189	153	81.0	36	1.95	1.97	2,533	2,500	10.6	4.9	27.8
Kill Devil Hills town.....	6,617	2,813	1,727	61.4	1,086	2.28	2.52	3,804	3,486	7.3	4.7	11.0
Kitty Hawk town.....	3,196	1,415	1,054	74.5	361	2.37	2.13	1,781	1,482	15.0	3.1	37.4
Southern Shores town.....	2,369	1,159	1,035	89.3	124	2.29	2.77	1,210	1,148	3.6	2.6	10.6
Croatan township.....	615	428	270	63.1	158	2.36	2.84	187	134	7.3	2.5	14.5
Manns Harbor CDP.....	455	322	189	58.7	133	2.39	2.77	133	98	6.4	2.6	11.3
East Lake township.....	85	62	49	79.0	13	2.67	2.31	23	7	10.0	3.9	26.3
Hatteras township.....	2,824	1,259	885	70.3	374	2.26	2.44	1,565	1,271	15.1	2.6	34.7
Buxton CDP.....	830	512	340	66.4	172	2.45	2.56	318	208	11.2	1.4	25.4
Frisco CDP.....	364	99	66	66.7	33	2.09	1.88	265	255	6.5	1.5	15.0
Hatteras CDP.....	876	225	161	71.6	64	2.27	2.11	651	573	22.3	6.4	45.8
Kinnaeet township.....	3,156	643	464	72.2	179	2.12	2.34	2,513	806	71.9	6.8	90.0
Avon CDP.....	1,649	360	283	78.6	77	2.13	2.25	1,289	368	70.9	6.0	91.7
Rodanthe CDP.....	580	118	73	61.9	45	2.04	2.49	462	179	69.7	10.8	85.5
Salvo CDP.....	606	106	63	59.4	43	2.00	2.40	500	195	73.9	7.4	87.1
Waves CDP.....	320	58	45	77.6	13	2.31	2.31	262	64	77.0	4.2	93.8
Nags Head township.....	9,219	4,424	3,035	68.6	1,389	2.33	2.40	4,795	3,311	22.5	4.3	45.1
Manteo town.....	1,353	681	339	49.8	342	2.14	2.07	672	589	9.3	3.7	14.3
Nags Head town.....	4,884	1,223	827	67.6	396	2.17	2.24	3,661	2,474	46.9	9.2	71.4
Wanchese CDP.....	789	680	474	69.7	206	2.43	2.37	109	38	5.1	1.5	12.7
Davidson County.....	72,655	64,515	46,832	72.6	17,683	2.50	2.49	8,140	1,440	5.6	2.3	13.2
Abbotts Creek township.....	5,569	5,132	3,929	76.6	1,203	2.52	2.46	437	42	4.6	3.2	9.0
High Point city (part).....	2,174	1,971	1,164	59.1	807	2.45	2.43	203	16	7.7	7.1	8.6
Wallburg town (part).....	1,153	1,083	955	88.2	128	2.65	2.64	70	9	2.0	1.0	8.6
Alleghany township.....	467	295	242	82.0	53	2.36	2.62	172	126	6.1	4.9	11.5
Arcadia township.....	4,416	4,197	3,707	88.3	490	2.57	2.62	219	20	2.4	2.0	5.0
Welcome CDP (part).....	44	41	22	53.7	19	2.86	2.68	3	0	2.4	4.3	0.0
Boone township.....	2,062	1,811	1,368	75.5	443	2.62	2.63	251	7	6.7	3.1	16.2
Tyro CDP (part).....	97	88	72	81.8	16	3.43	2.56	9	0	5.4	5.3	5.9
Conrad Hill township.....	4,053	3,720	3,004	80.8	716	2.50	2.56	333	18	3.4	1.2	11.7
Lexington city (part).....	0	0	0	(X)	0	0.00	0.00	0	0	(X)	(X)	(X)
Cotton Grove township.....	4,500	3,614	2,873	79.5	741	2.48	2.58	886	573	4.0	2.8	8.5
Lexington city (part).....	324	296	205	69.3	91	2.58	2.60	28	1	4.2	3.3	6.2
Southmont CDP.....	782	593	495	83.5	98	2.47	2.51	189	119	4.3	3.8	6.7
Emmons township.....	3,147	2,850	2,175	76.3	675	2.52	2.52	297	21	4.3	1.5	12.5
Denton town (part).....	766	680	415	61.0	265	2.33	2.52	86	5	7.8	3.5	14.0
Hampton township.....	546	518	461	89.0	57	2.47	2.53	28	6	0.8	0.4	3.3
Healing Spring township.....	1,492	1,095	911	83.2	184	2.44	2.26	397	266	4.3	2.1	14.0
Denton town (part).....	0	0	0	(X)	0	0.00	0.00	0	0	(X)	(X)	(X)
Jackson Hill township.....	499	446	361	80.9	85	2.44	2.66	53	4	3.6	1.6	11.5
Lexington township.....	14,298	12,251	7,123	58.1	5,128	2.39	2.48	2,047	60	9.7	3.3	17.4
Lexington city (part).....	8,614	7,080	3,308	46.7	3,772	2.33	2.52	1,534	28	12.9	4.8	19.0
Welcome CDP (part).....	1,593	1,464	1,076	73.5	388	2.41	2.43	129	5	4.5	1.7	11.5
Midway township.....	5,140	4,830	4,078	84.4	752	2.53	2.45	310	12	2.7	1.3	9.6
Midway town.....	1,963	1,863	1,540	82.7	323	2.55	2.35	100	1	2.6	1.1	9.0
Wallburg town (part).....	64	62	47	75.8	15	2.62	3.60	2	0	1.6	2.1	0.0
Welcome CDP (part).....	218	207	173	83.6	34	2.47	2.53	11	0	2.4	0.6	10.5
Reedy Creek township.....	2,210	2,055	1,585	77.1	470	2.54	2.28	155	8	3.8	1.5	10.8
Welcome CDP (part).....	0	0	0	(X)	0	0.00	0.00	0	0	(X)	(X)	(X)
Silver Hill township.....	2,780	2,407	1,937	80.5	470	2.56	2.56	373	197	3.0	2.0	7.1
Thomasville township.....	17,211	15,432	10,133	65.7	5,299	2.51	2.49	1,779	52	6.2	2.5	12.6
High Point city (part).....	270	195	186	95.4	9	2.59	2.44	75	1	10.3	10.7	0.0
Thomasville city (part).....	11,743	10,420	5,979	57.4	4,441	2.51	2.50	1,323	24	7.7	3.2	13.0
Tyro township.....	3,922	3,568	2,730	76.5	838	2.53	2.53	354	20	4.3	1.8	11.9
Tyro CDP (part).....	1,506	1,357	1,045	77.0	312	2.67	2.57	149	8	4.6	2.0	12.5
Yadkin College township.....	343	294	215	73.1	79	2.47	2.25	49	8	6.0	1.4	16.8
Davie County.....	18,238	16,245	13,185	81.2	3,060	2.50	2.60	1,993	142	4.5	2.7	11.6
Calahalan township.....	1,178	1,029	855	83.1	174	2.61	2.53	149	16	1.4	0.5	5.9
Mocksville town (part).....	0	0	0	(X)	0	0.00	0.00	0	0	(X)	(X)	(X)
Clarksville township.....	1,695	1,498	1,247	83.2	251	2.52	2.47	197	25	3.1	1.9	8.3
Farmington township.....	5,169	4,637	4,016	86.6	621	2.41	2.40	532	48	5.5	4.0	14.0
Bermuda Run town.....	1,021	860	796	92.6	64	1.95	1.61	161	22	9.3	9.2	10.8
Hillsdale CDP.....	460	402	312	77.6	90	2.31	2.00	58	1	10.4	5.2	24.6
Fulton township.....	1,024	918	802	87.4	116	2.47	2.59	106	10	2.3	1.0	10.8
Jerusalem township.....	2,656	2,311	1,688	73.0	623	2.54	2.84	345	11	5.2	2.0	13.0
Cooleemee town.....	461	372	268	72.0	104	2.51	2.76	89	3	9.9	4.5	21.3
Mocksville township.....	4,276	3,810	2,792	73.3	1,018	2.51	2.59	466	27	5.3	3.0	11.3
Mocksville town (part).....	2,218	1,976	1,310	66.3	666	2.53	2.37	242	14	6.1	3.9	10.2
Shady Grove township.....	2,240	2,042	1,785	87.4	257	2.59	2.69	198	5	3.3	2.2	10.4
Advance CDP.....	514	461	378	82.0	83	2.45	2.54	53	1	4.9	3.5	10.8

Table 11.
Housing Occupancy and Tenure: 2010—Con.

[For information on confidentiality protection, nonsampling error, and definitions, see Selected Appendixes at <www.census.gov/prod/cen2010/cph-1-a.pdf>]

State County County Subdivision Place	Total housing units	Occupied housing units						Vacant housing units				
		Total	Owner occupied		Renter occupied	Average household size		Total	For seasonal, recrea- tional, or occasional use	Vacancy rate		
			Number	Percent of occupied housing units		Owner- occupied units	Renter- occupied units			Available housing	Home- owner	Rental
Duplin County.....	25,728	22,495	15,546	69.1	6,949	2.55	2.63	3,233	233	4.7	1.7	10.7
Albertson township.....	1,341	1,208	914	75.7	294	3.11	3.52	133	11	4.1	1.2	12.5
Cypress Creek township.....	1,545	1,362	1,106	81.2	256	2.50	2.46	183	24	1.4	0.2	6.2
Faison township.....	2,032	1,761	1,220	69.3	541	2.45	2.71	271	12	4.5	0.8	11.9
Calypso town.....	240	205	140	68.3	65	2.40	3.08	35	1	6.0	0.7	15.6
Faison town (part).....	428	365	183	50.1	182	2.60	2.58	63	3	6.4	2.6	9.9
Mount Olive town (part).....	26	18	10	55.6	8	2.40	3.38	8	0	17.4	0.0	33.3
Glisson township.....	1,083	928	624	67.2	304	2.76	3.27	155	12	5.7	0.9	14.2
Island Creek township.....	4,815	4,205	2,747	65.3	1,458	2.41	2.52	610	52	5.6	2.9	10.3
Greenevers town.....	286	242	150	62.0	92	2.36	2.88	44	3	5.4	1.3	11.5
Teachey town.....	188	144	108	75.0	36	2.60	2.64	44	5	6.5	6.1	7.5
Wallace town (part).....	1,814	1,620	849	52.4	771	2.38	2.31	194	5	6.1	4.7	7.5
Kenansville township.....	2,401	2,073	1,466	70.7	607	2.57	2.29	328	22	5.6	2.3	12.7
Kenansville town.....	480	410	200	48.8	210	2.20	1.61	70	2	5.7	5.2	6.2
Magnolia town (part).....	0	0	0	(X)	0	0.00	0.00	0	0	(X)	(X)	(X)
Warsaw town (part).....	3	3	3	100.0	0	2.33	0.00	0	0	0.0	0.0	(X)
Limestone township.....	3,555	3,144	2,286	72.7	858	2.49	2.38	411	30	3.7	1.5	9.2
Beulaville town.....	663	605	297	49.1	308	2.31	1.98	58	3	4.3	2.3	6.1
Potters Hill CDP.....	235	206	166	80.6	40	2.38	2.15	29	2	3.3	0.0	14.9
Magnolia township.....	1,325	1,114	696	62.5	418	2.63	3.11	211	8	6.3	1.7	13.2
Magnolia town (part).....	416	340	165	48.5	175	2.44	3.03	76	4	6.3	2.9	9.3
Rockfish township.....	795	707	531	75.1	176	2.56	3.03	88	12	3.4	1.3	9.2
Harrells town (part).....	8	8	6	75.0	2	2.00	5.50	0	0	0.0	0.0	0.0
Wallace town (part).....	1	1	1	100.0	0	7.00	0.00	0	0	0.0	0.0	(X)
Rose Hill township.....	1,540	1,353	867	64.1	486	2.52	2.45	187	13	4.5	1.8	8.9
Rose Hill town.....	748	660	407	61.7	253	2.43	2.51	88	4	4.5	2.6	7.3
Smith township.....	1,129	986	756	76.7	230	2.54	2.59	143	17	3.9	1.8	10.4
Warsaw township.....	2,772	2,443	1,464	59.9	979	2.42	2.52	329	13	4.5	1.8	8.3
Warsaw town (part).....	1,444	1,236	577	46.7	659	2.34	2.44	208	6	6.0	3.3	8.2
Wolfscape township.....	1,395	1,211	869	71.8	342	2.69	2.69	184	7	6.3	1.8	16.2
Durham County.....	120,217	109,348	59,299	54.2	50,049	2.42	2.28	10,869	439	6.5	3.1	10.2
Carr township.....	1,378	1,303	1,126	86.4	177	2.34	2.41	75	8	2.0	1.7	3.8
Durham city (part).....	8	6	6	100.0	0	3.00	0.00	2	0	12.5	0.0	100.0
Raleigh city (part).....	490	472	425	90.0	47	2.18	2.81	18	1	2.7	2.7	2.1
Durham township.....	46,873	41,483	15,792	38.1	25,691	2.30	2.35	5,390	125	8.1	3.1	11.0
Durham city (part).....	46,095	40,776	15,551	38.1	25,225	2.30	2.35	5,319	125	8.2	3.0	11.1
Lebanon township.....	7,638	7,296	6,688	91.7	608	2.54	2.65	342	31	2.3	2.0	5.4
Durham city (part).....	3,202	3,068	2,836	92.4	232	2.59	3.04	134	13	2.2	2.0	5.7
Mangum township.....	2,721	2,554	2,219	86.9	335	2.52	2.32	167	18	2.7	2.4	4.8
Durham city (part).....	513	471	449	95.3	22	2.50	3.09	42	5	4.8	5.1	0.0
Rougemont CDP (part).....	367	342	293	85.7	49	2.47	2.20	25	2	1.7	1.3	3.9
Oak Grove township.....	15,904	14,791	10,867	73.5	3,924	2.62	2.83	1,113	28	4.8	3.3	8.8
Durham city (part).....	11,003	10,217	7,303	71.5	2,914	2.68	2.79	786	15	5.3	3.5	9.5
Gorman CDP.....	433	405	292	72.1	113	2.42	2.70	28	1	3.8	3.6	4.2
Triangle township.....	45,703	41,921	22,607	53.9	19,314	2.36	2.05	3,782	229	6.4	3.4	9.7
Chapel Hill town (part).....	1,624	1,495	910	60.9	585	1.96	1.80	129	21	5.2	4.5	6.2
Durham city (part).....	42,394	38,897	20,420	52.5	18,477	2.37	2.05	3,497	201	6.5	3.4	9.7
Morrisville town (part).....	0	0	0	(X)	0	0.00	0.00	0	0	(X)	(X)	(X)
Raleigh city (part).....	5	4	3	75.0	1	2.00	1.00	1	0	0.0	0.0	0.0
Edgecombe County.....	24,838	21,680	13,477	62.2	8,203	2.52	2.58	3,158	214	6.0	2.1	11.9
Township 1, Tarboro.....	6,547	5,979	3,440	57.5	2,539	2.41	2.41	568	45	4.6	2.4	7.4
Princeville town.....	845	775	455	58.7	320	2.73	2.63	70	8	3.3	2.1	5.0
Tarboro town (part).....	4,992	4,564	2,488	54.5	2,076	2.34	2.36	428	31	4.9	2.8	7.3
Township 2, Lower Conetoe.....	796	721	584	81.0	137	2.55	3.04	75	5	2.2	0.3	9.3
Conetoe town.....	140	118	90	76.3	28	2.20	3.43	22	1	5.6	0.0	20.0
Township 3, Upper Conetoe.....	357	291	219	75.3	72	2.45	2.76	66	12	3.6	0.0	13.3
Speed town.....	38	35	26	74.3	9	2.35	2.11	3	0	0.0	0.0	0.0
Township 4, Deep Creek.....	381	347	286	82.4	61	2.63	2.62	34	4	2.8	0.7	11.6
Township 5, Lower Fishing Creek.....	506	440	336	76.4	104	2.87	3.06	66	10	3.5	2.6	6.3
Leggett town.....	29	24	18	75.0	6	2.50	2.50	5	0	0.0	0.0	0.0
Tarboro town (part).....	1	1	1	100.0	0	2.00	0.00	0	0	0.0	0.0	(X)
Township 6, Upper Fishing Creek.....	709	598	452	75.6	146	2.52	2.84	111	12	3.2	1.9	6.9
Whitakers town (part).....	193	168	114	67.9	54	2.34	2.50	25	1	4.5	2.6	8.5
Township 7, Swift Creek.....	1,218	1,100	850	77.3	250	2.72	2.75	118	11	4.4	2.3	11.0
Rocky Mount city (part).....	660	602	453	75.2	149	2.64	2.67	58	5	5.1	1.7	14.2
Township 8, Sparta.....	993	902	668	74.1	234	2.81	2.91	91	14	2.1	0.9	5.2
Township 9, Otter Creek.....	844	754	548	72.7	206	2.40	2.39	90	7	3.8	1.2	10.0
Macclesfield town.....	256	218	142	65.1	76	2.20	2.08	38	4	7.2	2.0	15.6
Township 10, Lower Town Creek.....	1,478	1,320	855	64.8	465	2.46	2.58	158	7	5.1	1.9	10.4
Pinetops town.....	664	570	285	50.0	285	2.36	2.46	94	5	7.5	2.7	11.8
Township 11, Walnut Creek.....	787	705	551	78.2	154	2.71	2.85	82	7	4.8	1.6	14.7
Township 12, Rocky Mount.....	8,598	7,014	3,605	51.4	3,409	2.46	2.61	1,584	68	9.9	2.9	16.2
Rocky Mount city (part).....	7,456	5,992	2,806	46.8	3,186	2.47	2.63	1,464	43	11.0	3.4	16.7
Township 13, Cokey.....	863	806	600	74.4	206	2.61	2.77	57	7	2.6	1.6	5.5
Township 14, Upper Town Creek.....	761	703	483	68.7	220	2.55	2.65	58	5	4.7	0.4	12.9
Rocky Mount city (part).....	0	0	0	(X)	0	0.00	0.00	0	0	(X)	(X)	(X)
Sharpsburg town (part).....	79	71	44	62.0	27	2.59	3.52	8	0	6.4	2.2	12.1

Table 11.
Housing Occupancy and Tenure: 2010—Con.

[For information on confidentiality protection, nonsampling error, and definitions, see Selected Appendixes at <www.census.gov/prod/cen2010/cph-1-a.pdf>]

State County County Subdivision Place	Total housing units	Occupied housing units						Vacant housing units				
		Total	Owner occupied		Renter occupied	Average household size		Total	For seasonal, recrea- tional, or occasional use	Vacancy rate		
			Number	Percent of occupied housing units		Owner- occupied units	Renter- occupied units			Available housing	Home- owner	Rental
Forsyth County.....	156,872	141,163	90,188	63.9	50,975	2.46	2.34	15,709	664	6.8	3.1	12.6
Abbotts Creek township.....	5,026	4,651	3,580	77.0	1,071	2.48	2.18	375	13	4.7	2.0	12.7
High Point city (part).....	5	5	4	80.0	1	1.25	3.00	0	0	0.0	0.0	0.0
Kernersville town (part).....	1,776	1,655	1,014	61.3	641	2.62	1.93	121	2	5.5	1.6	11.1
Belews Creek township.....	2,532	2,370	2,123	89.6	247	2.60	2.60	162	23	1.8	1.5	4.2
Bethania township.....	4,149	3,789	2,937	77.5	852	2.45	2.35	360	17	5.2	2.2	14.3
Bethania town (part).....	124	118	91	77.1	27	2.23	2.07	6	3	1.7	1.1	3.6
Germanton CDP (part).....	199	186	167	89.8	19	2.25	2.21	13	0	2.1	2.3	0.0
King city (part).....	167	162	152	93.8	10	2.74	2.30	5	0	1.8	1.9	0.0
Rural Hall town.....	1,433	1,249	776	62.1	473	2.38	2.30	184	8	10.1	3.1	19.7
Tobaccoville village (part).....	139	130	121	93.1	9	2.32	2.22	9	0	3.0	3.2	0.0
Broadbay township.....	882	826	732	88.6	94	2.39	2.65	56	5	3.6	3.0	7.8
Clemmons township.....	6,542	6,013	4,928	82.0	1,085	2.56	2.02	529	42	6.0	3.0	17.6
Clemmons village (part).....	5,383	4,918	3,914	79.6	1,004	2.55	1.98	465	32	6.5	2.8	18.6
Kernersville township.....	13,626	12,602	8,367	66.4	4,235	2.53	2.15	1,024	29	5.6	2.4	11.2
Kernersville town (part).....	9,152	8,363	4,705	56.3	3,658	2.44	2.08	789	17	7.0	3.0	11.7
Walkertown town (part).....	235	210	113	53.8	97	2.59	2.41	25	0	6.6	5.0	8.4
Lewisville township.....	7,326	6,727	5,501	81.8	1,226	2.65	2.46	599	37	5.9	2.4	19.0
Clemmons village (part).....	2,663	2,389	1,774	74.3	615	2.75	2.57	274	5	8.9	3.1	22.3
Lewisville town (part).....	2,979	2,761	2,326	84.2	435	2.60	2.29	218	16	4.8	2.1	17.0
Middle Fork I township.....	691	638	537	84.2	101	2.64	2.89	53	4	4.3	2.9	11.2
Walkertown town (part).....	306	286	245	85.7	41	2.34	2.41	20	0	4.0	2.4	12.8
Middle Fork II township.....	1,175	1,087	900	82.8	187	2.44	2.37	88	7	3.4	1.8	10.0
Kernersville town (part).....	3	2	2	100.0	0	2.00	0.00	1	0	33.3	0.0	100.0
Walkertown town (part).....	813	762	646	84.8	116	2.50	2.21	51	5	3.3	1.7	11.5
Old Richmond township.....	2,368	2,179	1,822	83.6	357	2.44	2.22	189	14	3.4	1.7	11.4
King city (part).....	74	73	63	86.3	10	2.49	2.30	1	0	1.4	1.6	0.0
Tobaccoville village (part).....	956	899	737	82.0	162	2.42	2.19	57	4	2.6	1.6	6.9
Old Town township.....	74	69	64	92.8	5	2.08	3.20	5	1	2.7	1.5	12.5
Bethania town (part).....	42	37	35	94.6	2	1.80	3.00	5	1	4.9	2.8	20.0
Salem Chapel township.....	3,063	2,773	2,179	78.6	594	2.40	2.61	290	12	4.0	2.4	9.2
Germanton CDP (part).....	46	45	41	91.1	4	2.39	2.50	1	0	2.2	0.0	20.0
Walkertown town (part).....	752	656	501	76.4	155	2.37	2.69	96	5	4.3	3.1	8.2
South Fork township.....	1,188	1,088	936	86.0	152	2.38	2.32	100	3	4.6	3.1	13.1
Vienna township.....	4,256	4,014	3,575	89.1	439	2.58	2.32	242	28	2.9	2.0	9.5
Bethania town (part).....	0	0	0	(X)	0	0.00	0.00	0	0	(X)	(X)	(X)
Lewisville town (part).....	2,285	2,175	1,943	89.3	232	2.62	2.16	110	11	2.5	1.4	11.1
Winston township.....	103,974	92,337	52,007	56.3	40,330	2.40	2.36	11,637	429	7.8	3.7	12.5
Winston-Salem city.....	103,974	92,337	52,007	56.3	40,330	2.40	2.36	11,637	429	7.8	3.7	12.5
Franklin County.....	26,577	23,023	17,029	74.0	5,994	2.57	2.54	3,554	1,116	3.8	2.4	7.6
Cedar Rock township.....	1,133	959	673	70.2	286	2.49	2.42	174	13	2.5	0.4	7.1
Cypress Creek township.....	2,655	1,546	1,236	79.9	310	2.42	2.75	1,109	855	5.5	4.8	8.2
Lake Royale CDP.....	2,094	1,066	896	84.1	170	2.30	2.64	1,028	848	6.5	6.3	7.5
Dunn township.....	3,416	3,058	2,175	71.1	883	2.58	2.62	358	22	4.7	2.1	10.6
Bunn town.....	207	157	75	47.8	82	2.47	1.94	50	2	13.1	1.3	21.9
Franklinton township.....	3,812	3,332	2,435	73.1	897	2.49	2.50	480	62	4.1	2.6	8.0
Franklinton town.....	1,008	876	553	63.1	323	2.25	2.40	132	2	5.1	4.1	6.9
Gold Mine township.....	775	623	460	73.8	163	2.57	2.41	152	24	3.5	1.9	7.9
Centerville town.....	52	36	26	72.2	10	2.58	2.20	16	0	10.0	3.7	23.1
Harris township.....	3,391	3,108	2,433	78.3	675	2.64	2.83	283	31	3.3	2.0	7.8
Hayesville township.....	945	859	604	70.3	255	2.45	2.43	86	12	1.4	0.8	2.7
Louisburg township.....	3,545	3,131	1,854	59.2	1,277	2.44	2.27	414	31	4.4	3.0	6.4
Louisburg town.....	1,345	1,197	511	42.7	686	2.35	2.05	148	10	5.1	4.7	5.5
Sandy Creek township.....	1,260	1,092	804	73.6	288	2.41	2.68	168	31	4.6	1.3	12.7
Youngsville township.....	5,645	5,315	4,355	81.9	960	2.73	2.61	330	35	3.1	2.6	5.4
Wake Forest town (part).....	306	287	207	72.1	80	3.28	2.76	19	1	4.6	5.5	2.4
Youngsville town.....	562	522	203	38.9	319	2.54	2.01	40	1	5.2	7.7	3.6
Gaston County.....	88,686	79,867	53,873	67.5	25,994	2.55	2.51	8,819	293	5.9	2.8	11.7
Cherryville township.....	7,297	6,442	4,865	75.5	1,577	2.52	2.57	855	25	6.6	2.5	17.5
Bessemer City city (part).....	0	0	0	(X)	0	0.00	0.00	0	0	(X)	(X)	(X)
Cherryville city.....	2,621	2,324	1,636	70.4	688	2.41	2.39	297	8	6.1	3.2	12.4
Dellview town.....	5	5	3	60.0	2	3.00	2.00	0	0	0.0	0.0	0.0
High Shoals town (part).....	0	0	0	(X)	0	0.00	0.00	0	0	(X)	(X)	(X)
Crowders Mountain township.....	6,800	6,066	4,326	71.3	1,740	2.55	2.71	734	18	6.9	3.2	15.2
Bessemer City city (part).....	2,348	2,067	1,275	61.7	792	2.49	2.72	281	5	7.9	3.5	14.2
Gastonia city (part).....	1,173	1,040	827	79.5	213	2.59	2.65	133	0	8.3	3.9	22.3
Kings Mountain city (part).....	424	391	270	69.1	121	2.56	2.98	33	0	5.8	3.2	11.0
Dallas township.....	9,013	8,213	5,942	72.3	2,271	2.61	2.48	800	23	4.9	1.9	11.9
Dallas town.....	2,003	1,792	1,031	57.5	761	2.60	2.38	211	6	7.0	3.6	11.3
Gastonia city (part).....	119	110	99	90.0	11	3.09	3.55	9	0	4.2	4.8	0.0
High Shoals town (part).....	308	269	167	62.1	102	2.57	2.62	39	1	5.2	2.9	8.7
Ranlo town (part).....	0	0	0	(X)	0	0.00	0.00	0	0	(X)	(X)	(X)
Stanley town (part).....	159	156	145	92.9	11	2.94	2.36	3	0	1.9	0.0	21.4
Gastonia township.....	36,790	32,854	19,366	58.9	13,488	2.54	2.54	3,936	84	6.8	3.5	11.2
Gastonia city (part).....	28,963	25,764	14,217	55.2	11,547	2.52	2.51	3,199	67	7.1	3.6	11.1
Lowell city (part).....	8	7	3	42.9	4	1.67	1.75	1	0	12.5	0.0	20.0
Ranlo town (part).....	1,369	1,263	962	76.2	301	2.72	2.67	106	2	4.2	2.3	9.8
Spencer Mountain town (part).....	8	8	1	12.5	7	2.00	5.00	0	0	0.0	0.0	0.0
Riverbend township.....	11,251	10,345	7,837	75.8	2,508	2.58	2.45	906	39	4.0	2.1	9.4

Table 11.
Housing Occupancy and Tenure: 2010—Con.

[For information on confidentiality protection, nonsampling error, and definitions, see Selected Appendixes at <www.census.gov/prod/cen2010/cph-1-a.pdf>]

State County County Subdivision Place	Total housing units	Occupied housing units						Vacant housing units				
		Total	Owner occupied		Renter occupied	Average household size		Total	For seasonal, recrea- tional, or occasional use	Vacancy rate		
			Number	Percent of occupied housing units		Owner- occupied units	Renter- occupied units			Available housing	Home- owner	Rental
Gaston County—Con. Riverbend township—Con. Mount Holly city (part)..... Ranlo town (part)..... Spencer Mountain town (part)..... Stanley town (part)..... South Point township..... Belmont city..... Cramerton town..... Gastonia city (part)..... Lowell city (part)..... McAdenville town..... Mount Holly city (part)..... Gates County..... Gatesville township..... Gatesville town..... Hall township..... Haslett township..... Holly Grove township..... Sunbury CDP..... Hunters Mill township..... Mintonsville township..... Reynoldson township..... Graham County..... Cheoah township..... Robbinsville town..... Stecoah township..... Yellow Creek township..... Lake Santeetlah town..... Granville County..... Brassfield township..... Creedmoor city (part)..... Dutchville township..... Butner town..... Creedmoor city (part)..... Fishing Creek township..... Oxford city (part)..... Oak Hill township..... Oxford township..... Oxford city (part)..... Salem township..... Oxford city (part)..... Sassafras Fork township..... Stovall town..... Tally Ho township..... Stem town..... Walnut Grove township..... Greene County..... Bull Head township..... Carrs township..... Hookerton township..... Hookerton town..... Snow Hill town (part)..... Jason township..... Olds township..... Maury CDP (part)..... Ormonds township..... Maury CDP (part)..... Shine township..... Snow Hill township..... Snow Hill town (part)..... Speights Bridge township..... Walstonburg town..... Guilford County..... Bruce township..... Stokesdale town (part)..... Summerfield town (part)..... Center Grove township..... Summerfield town (part)..... Clay township..... Forest Oaks CDP (part)..... Deep River township..... High Point city (part)..... Kernersville town (part)..... Oak Ridge town (part)..... Fentress township.....	3,880 0 0 1,348 17,535 4,221 1,834 983 1,528 283 2,025 5,208 759 168 691 976 910 144 629 473 770 5,930 3,878 384 1,284 768 195 22,827 4,931 620 4,914 2,999 1,108 3,524 1,603 851 3,189 2,072 760 96 1,317 191 2,299 225 1,042 8,213 627 358 1,796 212 60 778 763 123 903 120 734 1,381 744 873 107 218,017 3,761 291 2,933 2,665 807 3,027 960 7,515 5,278 20 150 4,405	3,595 0 0 1,208 15,947 3,815 1,674 856 1,386 252 1,854 4,665 659 139 612 891 842 129 570 406 685 3,701 2,788 283 640 273 26 20,628 4,530 589 4,448 2,767 961 3,186 1,434 749 2,913 1,888 688 88 1,082 170 2,100 194 932 7,313 557 321 1,597 176 56 688 694 117 777 112 677 1,248 658 754 90 196,628 3,523 277 2,747 2,542 780 2,891 922 6,978 4,876 18 142 4,129	2,527 0 0 768 11,537 2,694 1,281 493 965 176 1,094 3,806 530 107 479 758 695 98 481 327 536 2,966 2,176 152 552 238 21 15,172 3,847 498 3,080 1,867 646 1,947 564 581 1,865 1,038 557 81 859 117 1,718 158 718 5,081 383 231 1,110 107 23 514 473 61 537 68 479 817 356 537 72 119,569 3,182 249 2,482 2,329 735 2,597 883 5,416 3,553 16 131 3,491	70.3 (X) (X) 63.6 72.3 70.6 76.5 57.6 69.6 69.8 59.0 81.6 80.4 77.0 78.3 85.1 82.5 76.0 84.4 80.5 78.2 80.1 78.0 53.7 86.3 87.2 80.8 73.6 84.9 84.6 69.2 67.5 67.2 61.1 39.3 77.6 64.0 55.0 81.0 92.0 79.4 68.8 81.8 81.4 77.0 69.5 68.8 72.0 69.5 60.8 41.1 74.7 68.2 52.1 69.1 60.7 70.8 65.5 54.1 71.2 80.0 60.8 90.3 89.9 90.4 91.6 94.2 89.8 95.8 77.6 72.9 88.9 92.3 84.5	1,068 0 0 440 4,410 1,121 393 363 421 76 760 859 129 32 133 133 147 31 89 79 149 735 612 131 88 35 5 5,456 683 91 1,368 900 315 1,239 870 168 1,048 850 131 7 223 53 382 36 214 2,232 174 90 487 69 33 174 221 56 240 44 198 431 302 217 18 77,059 341 28 265 213 45 294 39 1,562 1,323 2 11 638	2.60 0.00 0.00 2.47 2.53 2.52 2.47 2.94 2.54 2.37 2.37 2.60 2.41 2.14 2.52 2.90 2.52 2.26 2.47 2.59 2.68 2.43 2.48 2.24 2.27 2.32 1.81 2.60 2.70 2.79 2.61 2.65 2.63 2.51 2.31 2.36 2.44 2.26 2.76 2.80 2.58 2.31 2.66 2.37 2.54 2.58 2.74 2.60 2.56 2.59 2.48 2.29 2.58 2.42 2.31 2.68 2.33 2.49 2.79 2.64 2.58 2.59 2.49 2.73 2.82 1.96 1.89 1.00 2.36 2.55	2.44 0.00 0.00 2.47 2.36 2.34 2.33 1.87 2.41 3.08 2.33 2.59 2.60 2.88 2.47 2.73 2.64 2.19 2.88 2.39 2.46 2.14 2.14 2.09 1.97 2.57 1.40 2.49 2.60 2.65 2.38 2.37 2.42 2.60 2.49 2.40 2.35 2.31 3.86 2.73 2.79 2.47 2.47 2.48 2.67 2.88 2.56 2.69 2.36 3.00 3.05 2.95 2.68 2.70 2.64 2.74 2.07 1.91 2.97 2.83 2.27 2.56 2.58 2.67 2.58 2.67 2.97 2.83	285 0 0 140 1,588 406 160 127 142 31 171 543 100 29 79 85 68 15 59 67 85 2,229 1,090 101 644 495 169 2,199 401 31 466 232 147 338 169 102 276 184 72 8 235 21 199 31 110 900 70 37 199 36 4 90 69 6 126 8 57 133 86 119 17 21,389	11 0 0 1 104 26 5 0 5 2 6 68 12 3 8 11 2 2 10 6 19 1,524 575 10 514 435 167 267 36 2 26 9 7 17 5 116 1 8 15 15 86 12 9 26 1 0 5 2 0 1 8 13 7 9 2 2 805	4.2 (X) (X) 6.5 5.0 5.9 5.7 12.1 4.1 2.3 4.7 2.7 2.7 4.1 3.3 3.8 2.1 4.4 1.7 1.4 3.1 7.2 6.8 16.4 8.9 8.0 3.6 4.2 3.2 3.4 5.5 5.4 6.5 4.8 6.3 3.0 4.4 5.4 3.0 5.4 4.7 3.6 1.9 3.4 7.1 4.2 3.5 5.4 3.3 2.1 0.6 1.7 0.9 5.1 1.7 3.1 2.5 1.6 2.8 1.8 3.4 3.4 4.1 7.0 10.8 6.7 2.5 2.1 2.6 2.4 2.6 1.8 2.4 4.7 5.6 0.0 4.1 2.7 3.0 6.4	2.9 (X) (X) 3.3 2.6 3.9 3.7 1.2 2.3 1.1 3.7 1.7 1.3 0.9 1.6 2.8 1.4 2.9 1.4 1.2 1.8 3.2 2.8 1.9 3.8 5.9 4.3 2.3 2.5 2.0 2.4 1.1 8.1 7.4 10.0 10.7 1.4 0.0 2.1 1.5 1.6 0.6 2.8 0.7 0.6 2.5 2.7 5.6 15.4 25.0 3.0 1.8 1.2 1.8 4.5 2.2 5.5 4.9 11.2 12.2 0.0 8.3 7.9	

Table 11.
Housing Occupancy and Tenure: 2010—Con.

[For information on confidentiality protection, nonsampling error, and definitions, see Selected Appendixes at <www.census.gov/prod/cen2010/cph-1-a.pdf>]

State County County Subdivision Place	Total housing units	Occupied housing units						Vacant housing units				
		Total	Owner occupied		Renter occupied	Average household size		Total	For seasonal, recrea- tional, or occasional use	Vacancy rate		
			Number	Percent of occupied housing units		Owner- occupied units	Renter- occupied units			Available housing	Home- owner	Rental
Guilford County—Con.												
Fentress township—Con.												
Forest Oaks CDP (part).....	615	587	546	93.0	41	2.32	2.56	28	3	1.5	1.3	4.7
Pleasant Garden town (part).....	1,786	1,660	1,398	84.2	262	2.58	2.58	126	5	2.9	1.8	8.4
Friendship township.....	4,155	3,772	2,407	63.8	1,365	2.40	2.07	383	43	6.7	3.4	12.0
High Point city (part).....	3,247	2,928	1,729	59.1	1,199	2.36	1.97	319	43	7.4	3.8	12.1
Gilmer township.....	32,173	28,224	13,471	47.7	14,753	2.56	2.40	3,949	78	9.0	4.0	13.2
Greensboro city (part).....	32,173	28,224	13,471	47.7	14,753	2.56	2.40	3,949	78	9.0	4.0	13.2
Greene township.....	1,530	1,401	1,146	81.8	255	2.42	2.38	129	3	2.6	1.5	7.6
High Point township.....	35,571	30,796	16,576	53.8	14,220	2.44	2.47	4,775	179	7.9	3.9	12.2
High Point city (part).....	35,365	30,615	16,422	53.6	14,193	2.44	2.47	4,750	177	8.0	3.9	12.2
Jamestown township.....	5,435	5,043	4,230	83.9	813	2.51	2.49	392	24	3.5	2.1	10.2
Archdale city (part).....	149	133	102	76.7	31	2.55	2.35	16	2	5.0	3.8	8.8
High Point city (part).....	331	317	303	95.6	14	3.23	3.21	14	0	3.6	2.6	22.2
Jamestown town.....	1,517	1,380	1,089	78.9	291	2.44	2.49	137	7	5.0	3.1	11.4
Jefferson township.....	4,475	4,077	3,274	80.3	803	2.54	2.53	398	19	4.3	2.7	10.6
McLeansville CDP.....	479	438	340	77.6	98	2.30	2.42	41	2	4.6	0.6	16.2
Sedalia town (part).....	152	140	128	91.4	12	2.43	2.92	12	0	4.7	2.3	23.5
Madison township.....	2,339	2,173	1,863	85.7	310	2.64	2.50	166	5	3.0	1.9	8.8
Monroe township.....	4,220	3,893	3,265	83.9	628	2.64	2.93	327	10	4.4	1.9	15.7
Morehead township.....	91,901	83,507	45,137	54.1	38,370	2.36	2.13	8,394	296	7.1	3.2	11.4
Greensboro city (part).....	91,901	83,507	45,137	54.1	38,370	2.36	2.13	8,394	296	7.1	3.2	11.4
Oak Ridge township.....	4,262	4,001	3,548	88.7	453	2.89	2.42	261	22	3.1	2.3	9.0
Oak Ridge town (part).....	2,076	1,964	1,809	92.1	155	2.97	2.62	112	11	2.9	2.4	8.8
Stokesdale town (part).....	1,664	1,546	1,299	84.0	247	2.84	2.29	118	8	3.8	2.5	10.5
Summerfield town (part).....	16	16	16	100.0	0	1.81	0.00	0	0	0.0	0.0	(X)
Rock Creek township.....	5,351	4,856	3,743	77.1	1,113	2.42	2.30	495	25	6.2	2.9	15.8
Burlington city (part).....	344	263	196	74.5	67	2.54	2.34	81	3	22.9	6.7	48.9
Gibsonville town (part).....	1,468	1,352	965	71.4	387	2.44	2.34	116	4	5.2	2.6	11.2
Sedalia town (part).....	127	109	97	89.0	12	2.41	3.08	18	0	6.6	3.8	25.0
Whitsett town.....	279	256	205	80.1	51	2.29	2.37	23	3	2.6	1.9	5.5
Sumner township.....	3,994	3,695	2,957	80.0	738	2.42	2.43	299	8	3.1	1.5	8.7
Pleasant Garden town (part).....	33	30	25	83.3	5	2.52	1.60	3	0	3.2	0.0	16.7
Washington township.....	1,238	1,127	937	83.1	190	2.48	2.44	111	2	2.5	1.2	8.6
Halifax County.....	25,781	21,970	14,068	64.0	7,902	2.42	2.44	3,811	759	4.5	1.9	8.8
Brinkleyville township.....	2,242	1,955	1,452	74.3	503	2.69	2.49	287	32	3.5	0.4	11.5
Hollister CDP.....	335	283	188	66.4	95	2.46	2.23	52	8	2.1	0.5	4.9
Butterwood township.....	285	249	177	71.1	72	2.40	2.00	36	11	3.1	0.0	9.9
Conococonnara township.....	310	219	155	70.8	64	2.11	2.69	91	22	4.3	1.2	11.1
Enfield township.....	2,695	2,259	1,330	58.9	929	2.48	2.67	436	55	4.2	2.9	5.9
Enfield town.....	1,127	946	440	46.5	506	2.39	2.80	181	7	5.3	2.8	7.5
Faucett township.....	886	764	568	74.3	196	2.33	2.11	122	19	3.9	0.9	11.6
Halifax township.....	948	766	586	76.5	180	2.35	2.12	182	37	3.5	1.2	10.3
Halifax town.....	131	103	75	72.8	28	2.25	1.89	28	7	4.6	3.8	6.7
Littleton township.....	2,570	1,789	1,393	77.9	396	2.24	2.19	781	360	3.4	2.4	7.0
Littleton town.....	395	327	189	57.8	138	2.08	2.04	68	7	4.1	2.6	6.1
Palmyra township.....	554	456	313	68.6	143	2.37	2.38	98	20	3.3	2.8	4.6
Hobgood town.....	188	155	99	63.9	56	2.37	2.02	33	2	4.9	3.8	6.7
Roanoke Rapids township.....	10,399	9,413	5,629	59.8	3,784	2.44	2.44	986	73	4.5	2.0	8.1
Roanoke Rapids city (part).....	6,858	6,234	3,359	53.9	2,875	2.46	2.41	624	41	5.1	2.4	8.1
South Rosemary CDP.....	1,352	1,199	788	65.7	411	2.29	2.51	153	12	2.7	1.5	4.9
Roseneath township.....	286	242	171	70.7	71	2.30	2.52	44	7	2.0	0.0	6.6
Scotland Neck township.....	1,886	1,570	877	55.9	693	2.24	2.32	316	61	6.2	2.5	10.4
Scotland Neck town.....	1,085	901	459	50.9	442	2.18	2.26	184	27	8.2	4.0	12.3
Weldon township.....	2,720	2,288	1,417	61.9	871	2.36	2.55	432	62	6.1	1.7	12.5
Roanoke Rapids city (part).....	227	203	76	37.4	127	2.04	1.89	24	2	8.1	3.8	10.6
South Weldon CDP.....	289	241	70	29.0	171	2.59	3.06	48	0	8.0	6.6	8.6
Weldon town.....	809	645	387	60.0	258	2.35	2.64	164	30	5.5	2.5	9.7
Harnett County.....	46,731	41,594	27,817	66.9	13,777	2.64	2.75	5,137	267	5.9	2.9	11.5
Anderson Creek township.....	6,062	5,072	3,378	66.6	1,694	2.79	2.74	990	15	11.7	5.2	22.4
Lillington town (part).....	15	0	0	(X)	0	0.00	0.00	15	0	100.0	100.0	(X)
Averasboro township.....	6,158	5,478	3,032	55.3	2,446	2.34	2.32	680	39	5.3	2.5	8.6
Dunn city (part).....	4,416	3,955	2,040	51.6	1,915	2.27	2.30	461	26	5.4	2.6	8.2
Erwin town (part).....	0	0	0	(X)	0	0.00	0.00	0	0	(X)	(X)	(X)
Barbecue township.....	6,330	5,692	4,214	74.0	1,478	2.86	3.37	638	84	4.7	2.5	10.4
Black River township.....	4,240	3,914	2,617	66.9	1,297	2.62	2.65	326	11	5.2	4.0	7.4
Angier town (part).....	1,779	1,633	897	54.9	736	2.58	2.57	146	4	6.1	5.4	7.1
Buckhorn township.....	1,024	942	726	77.1	216	2.61	2.49	82	3	2.9	2.4	4.4
Duke township.....	2,654	2,387	1,658	69.5	729	2.42	2.55	267	12	4.7	2.3	9.8
Dunn city (part).....	1	1	0	0.0	1	0.00	2.00	0	0	0.0	(X)	0.0
Erwin town (part).....	2,012	1,808	1,216	67.3	592	2.36	2.56	204	9	5.1	2.9	9.3
Grove township.....	4,447	4,034	2,705	67.1	1,329	2.63	2.85	413	19	4.5	2.5	8.3
Benson town (part).....	0	0	0	(X)	0	0.00	0.00	0	0	(X)	(X)	(X)
Coats town.....	935	836	464	55.5	372	2.58	2.45	99	3	6.0	3.7	8.8
Erwin town (part).....	3	3	0	0.0	3	0.00	3.67	0	0	0.0	(X)	0.0
Hectors Creek township.....	2,017	1,870	1,550	82.9	320	2.72	2.62	147	13	2.6	1.6	7.2
Johnsonville township.....	3,988	3,528	2,072	58.7	1,456	2.67	3.62	460	23	6.2	3.1	10.3
Lillington township.....	1,881	1,651	900	54.5	751	2.42	2.30	230	11	6.2	2.6	10.3
Lillington town (part).....	957	849	369	43.5	480	2.36	1.99	108	2	6.1	4.6	7.2

Table 11.
Housing Occupancy and Tenure: 2010—Con.

[For information on confidentiality protection, nonsampling error, and definitions, see Selected Appendixes at <www.census.gov/prod/cen2010/cph-1-a.pdf>]

State County County Subdivision Place	Total housing units	Occupied housing units						Vacant housing units				
		Total	Owner occupied		Renter occupied	Average household size		Total	For seasonal, recrea- tional, or occasional use	Vacancy rate		
			Number	Percent of occupied housing units		Owner- occupied units	Renter- occupied units			Available housing	Home- owner	Rental
Harnett County—Con.												
Neills Creek township.....	2,582	2,280	1,395	61.2	885	2.53	2.31	302	10	8.7	2.9	16.5
Angier town (part).....	0	0	0	(X)	0	0.00	0.00	0	0	(X)	(X)	(X)
Buies Creek CDP.....	699	577	202	35.0	375	2.14	2.03	122	3	15.7	3.8	21.0
Lillington town (part).....	149	132	49	37.1	83	2.31	1.76	17	0	7.6	0.0	11.7
Stewarts Creek township.....	1,659	1,464	1,152	78.7	312	2.60	2.48	195	5	4.1	1.3	13.3
Bunnlevel CDP.....	244	219	147	67.1	72	2.50	2.57	25	0	3.9	2.6	6.5
Erwin town (part).....	0	0	0	(X)	0	0.00	0.00	0	0	(X)	(X)	(X)
Lillington town (part).....	0	0	0	(X)	0	0.00	0.00	0	0	(X)	(X)	(X)
Upper Little River township.....	3,689	3,282	2,418	73.7	864	2.68	2.71	407	22	4.2	2.0	9.8
Broadway town (part).....	6	6	4	66.7	2	2.50	7.50	0	0	0.0	0.0	0.0
Lillington town (part).....	1	0	0	(X)	0	0.00	0.00	1	0	100.0	(X)	100.0
Mamers CDP.....	357	321	253	78.8	68	2.57	2.54	36	1	4.4	1.6	13.4
Haywood County.....	34,954	25,563	18,952	74.1	6,611	2.29	2.23	9,391	5,679	7.0	3.7	15.3
Beaverdam township.....	6,020	5,303	4,040	76.2	1,263	2.42	2.34	717	134	4.0	2.2	9.1
Canton town.....	2,068	1,791	1,222	68.2	569	2.35	2.24	277	23	5.7	3.1	11.0
West Canton CDP (part).....	543	499	380	76.2	119	2.48	2.32	44	2	1.6	0.5	4.8
Cataloochee township.....	55	18	13	72.2	5	2.38	1.20	37	33	5.3	0.0	16.7
Cecil township.....	316	212	175	82.5	37	2.45	2.05	104	82	2.8	1.7	7.5
Clyde township.....	3,216	2,788	1,949	69.9	839	2.36	2.27	428	85	6.2	2.6	13.5
Clyde town.....	619	546	334	61.2	212	2.28	2.17	73	12	5.7	4.3	7.8
Lake Junaluska CDP (part).....	0	0	0	(X)	0	0.00	0.00	0	0	(X)	(X)	(X)
West Canton CDP (part).....	15	13	12	92.3	1	2.08	2.00	2	0	0.0	0.0	0.0
Crabtree township.....	928	733	620	84.6	113	2.36	2.41	195	121	3.9	3.0	8.7
East Fork township.....	1,174	703	534	76.0	169	2.32	2.43	471	326	6.6	3.9	14.2
Fines Creek township.....	809	539	463	85.9	76	2.35	2.34	270	198	4.4	2.9	12.5
Iron Duff township.....	604	478	397	83.1	81	2.26	2.21	126	72	3.9	2.7	9.5
Lake Junaluska CDP (part).....	2	2	1	50.0	1	3.00	1.00	0	0	0.0	0.0	0.0
Ivy Hill township.....	5,193	2,257	1,749	77.5	508	2.13	2.25	2,936	2,296	15.7	9.4	31.7
Lake Junaluska CDP (part).....	218	185	151	81.6	34	2.12	2.47	33	14	4.1	3.8	5.6
Maggie Valley town.....	1,648	551	410	74.4	141	2.05	2.21	1,097	876	22.3	12.4	40.9
Waynesville town (part).....	6	4	3	75.0	1	1.33	2.00	2	0	0.0	0.0	0.0
Jonathan Creek township.....	2,293	1,379	1,116	80.9	263	2.24	2.36	914	709	8.2	4.0	22.5
Pigeon township.....	2,561	2,216	1,760	79.4	456	2.44	2.43	345	107	4.3	1.9	12.6
Waynesville township.....	11,521	8,764	5,986	68.3	2,778	2.19	2.11	2,757	1,450	7.8	4.0	15.1
Lake Junaluska CDP (part).....	1,759	1,099	862	78.4	237	2.11	2.12	660	435	12.9	4.6	33.8
Waynesville town (part).....	5,528	4,422	2,553	57.7	1,869	2.14	2.07	1,106	406	8.4	4.6	13.1
White Oak township.....	264	173	150	86.7	23	2.35	2.09	91	66	3.3	3.2	4.2
Henderson County.....	54,710	45,448	34,143	75.1	11,305	2.32	2.32	9,262	4,050	5.9	3.6	12.3
Blue Ridge township.....	5,181	4,393	3,265	74.3	1,128	2.49	2.68	788	239	5.6	2.9	12.6
Dana CDP.....	1,454	1,267	960	75.8	307	2.56	2.82	187	40	5.2	3.0	11.5
East Flat Rock CDP (part).....	44	39	32	82.1	7	2.09	3.57	5	0	6.8	0.0	27.3
Edneyville CDP (part).....	36	33	21	63.6	12	2.14	3.17	3	0	5.7	4.5	7.7
Hendersonville city (part).....	150	91	34	37.4	57	1.85	1.11	59	15	2.2	5.6	0.0
Clear Creek township.....	3,228	2,649	1,850	69.8	799	2.32	2.10	579	282	5.5	3.7	9.3
Edneyville CDP (part).....	29	22	19	86.4	3	2.89	3.67	7	0	8.3	9.5	0.0
Fruitland CDP.....	1,183	869	658	75.7	211	2.25	2.46	314	188	5.8	3.1	13.5
Hendersonville city (part).....	637	554	186	33.6	368	1.55	1.53	83	54	4.1	7.0	2.6
Crab Creek township.....	2,526	1,933	1,658	85.8	275	2.32	2.56	593	359	5.3	3.9	12.9
Etowah CDP (part).....	794	630	528	83.8	102	2.40	2.88	164	85	5.1	3.5	12.6
Horse Shoe CDP (part).....	0	0	0	(X)	0	0.00	0.00	0	0	(X)	(X)	(X)
Laurel Park town (part).....	10	10	8	80.0	2	2.25	2.00	0	0	0.0	0.0	0.0
Valley Hill CDP (part).....	1	0	0	(X)	0	0.00	0.00	1	1	(X)	(X)	(X)
Edneyville township.....	2,889	1,868	1,411	75.5	457	2.47	2.71	1,021	669	6.9	4.0	14.9
Edneyville CDP (part).....	1,011	824	563	68.3	261	2.66	2.76	187	53	5.9	2.4	12.6
Gerton CDP.....	319	130	96	73.8	34	2.00	1.82	189	146	12.2	8.6	20.9
Green River township.....	2,852	1,952	1,628	83.4	324	2.38	2.49	900	627	6.5	3.9	17.7
Flat Rock village (part).....	138	109	108	99.1	1	1.95	1.00	29	17	6.7	6.0	50.0
Saluda city (part).....	11	6	6	100.0	0	2.00	0.00	5	2	33.3	25.0	100.0
Hendersonville township.....	25,092	20,919	14,831	70.9	6,088	2.23	2.20	4,173	1,560	7.0	4.2	13.2
Balfour CDP.....	571	487	377	77.4	110	2.42	2.50	84	9	9.0	3.1	24.7
Barker Heights CDP.....	533	466	300	64.4	166	2.58	2.90	67	5	6.2	3.2	11.2
East Flat Rock CDP (part).....	2,237	1,933	1,297	67.1	636	2.40	2.67	304	48	6.8	2.6	14.3
Etowah CDP (part).....	474	379	358	94.5	21	2.07	2.57	95	63	6.2	5.5	15.4
Flat Rock village (part).....	2,012	1,402	1,269	90.5	133	2.06	2.17	610	410	9.4	5.2	35.9
Hendersonville city (part).....	6,957	5,805	2,858	49.2	2,947	2.02	1.99	1,152	220	9.4	6.3	12.1
Horse Shoe CDP (part).....	579	490	428	87.3	62	2.40	2.50	89	39	4.1	2.7	12.7
Laurel Park town (part).....	1,428	1,064	839	78.9	225	2.00	1.63	364	216	10.2	7.1	20.1
Mountain Home CDP.....	1,631	1,441	1,042	72.3	399	2.46	2.38	190	32	5.5	2.9	11.9
Valley Hill CDP (part).....	1,199	952	728	76.5	224	2.22	1.92	247	112	6.9	3.7	16.0
Hoopers Creek township.....	6,655	6,088	4,707	77.3	1,381	2.37	2.36	567	104	4.2	2.6	9.4
Fletcher town (part).....	3,208	3,008	2,444	81.3	564	2.33	2.50	200	29	3.8	3.3	6.0
Hoopers Creek CDP.....	475	437	357	81.7	80	2.44	2.33	38	7	1.4	0.6	4.8
Mills River township.....	6,287	5,646	4,793	84.9	853	2.37	2.46	641	210	3.9	3.1	8.3
Etowah CDP (part).....	2,252	2,011	1,753	87.2	258	2.27	2.34	241	81	4.7	4.0	9.3
Fletcher town (part).....	0	0	0	(X)	0	0.00	0.00	0	0	(X)	(X)	(X)
Horse Shoe CDP (part).....	478	451	395	87.6	56	2.62	2.41	27	8	2.2	1.7	5.1
Mills River town.....	3,108	2,808	2,343	83.4	465	2.41	2.49	300	80	3.9	2.9	8.4

Table 11.
Housing Occupancy and Tenure: 2010—Con.

[For information on confidentiality protection, nonsampling error, and definitions, see Selected Appendixes at <www.census.gov/prod/cen2010/cph-1-a.pdf>]

State County County Subdivision Place	Total housing units	Occupied housing units						Vacant housing units				
		Total	Owner occupied		Renter occupied	Average household size		Total	For seasonal, recrea- tional, or occasional use	Vacancy rate		
			Number	Percent of occupied housing units		Owner- occupied units	Renter- occupied units			Available housing	Home- owner	Rental
Hertford County.....	10,635	9,334	6,251	67.0	3,083	2.40	2.39	1,301	207	4.7	2.1	9.6
Ahoskie township.....	3,847	3,477	2,054	59.1	1,423	2.41	2.39	370	54	5.0	2.6	8.2
Ahoskie town (part).....	2,308	2,061	908	44.1	1,153	2.33	2.36	247	29	6.5	4.4	8.0
Harrellsville township.....	669	563	424	75.3	139	2.41	2.41	106	26	4.2	1.6	11.5
Harrellsville town.....	53	46	32	69.6	14	2.44	2.00	7	0	4.2	5.9	0.0
Maneys Neck township.....	679	567	448	79.0	119	2.35	2.41	112	20	4.0	1.5	12.2
Como town.....	47	41	31	75.6	10	1.90	3.20	6	2	0.0	0.0	0.0
Murfreesboro town (part).....	3	3	2	66.7	1	4.50	2.00	0	0	0.0	0.0	0.0
Murfreesboro township.....	2,559	2,233	1,471	65.9	762	2.45	2.32	326	36	5.2	1.8	11.3
Murfreesboro town (part).....	1,104	983	540	54.9	443	2.19	2.13	121	20	5.6	2.7	8.8
St. Johns township.....	1,347	1,170	928	79.3	242	2.40	2.44	177	31	3.1	1.1	9.9
Ahoskie town (part).....	1	1	0	0.0	1	0.00	3.00	0	0	0.0	(X)	0.0
Winton township.....	1,534	1,324	926	69.9	398	2.30	2.51	210	40	4.9	2.7	9.8
Cofield village.....	216	176	112	63.6	64	2.01	2.84	40	6	5.8	3.4	9.7
Winton town.....	393	327	175	53.5	152	2.05	2.24	66	11	6.6	2.7	11.0
Hoke County.....	18,211	16,532	11,686	70.7	4,846	2.77	2.88	1,679	85	5.7	3.8	9.9
Allendale township.....	248	228	179	78.5	49	3.26	2.84	20	3	3.4	0.6	12.3
Antioch township.....	1,540	1,402	1,015	72.4	387	2.91	3.17	138	8	5.0	0.9	14.3
Red Springs town (part).....	0	0	0	(X)	0	0.00	0.00	0	0	(X)	(X)	(X)
Blue Springs township.....	595	542	399	73.6	143	2.89	3.31	53	3	1.5	1.0	2.7
Bowmore CDP.....	51	38	25	65.8	13	2.72	2.69	13	1	5.0	3.8	7.1
Fort Bragg Military Reservation township.....	0	0	0	(X)	0	0.00	0.00	0	0	(X)	(X)	(X)
McLauchlin township.....	8,159	7,468	5,372	71.9	2,096	2.84	2.95	691	16	6.0	5.0	8.6
Rockfish CDP.....	1,271	1,193	922	77.3	271	2.82	2.58	78	3	3.2	3.0	3.8
Quewhiffle township.....	1,581	1,389	1,123	80.8	266	2.69	2.65	192	21	5.9	2.9	16.7
Ashley Heights CDP.....	154	142	111	78.2	31	2.55	3.13	12	0	3.4	1.8	8.8
Five Points CDP.....	274	244	210	86.1	34	2.81	2.88	30	4	6.5	4.1	18.6
Raeform township.....	5,318	4,792	3,014	62.9	1,778	2.58	2.75	526	30	6.3	3.9	9.9
Raeform city.....	1,950	1,810	1,008	55.7	802	2.37	2.39	140	11	4.3	2.7	6.2
Silver City CDP.....	418	351	236	67.2	115	2.54	2.45	67	5	3.8	1.3	8.5
Stonewall township.....	770	711	584	82.1	127	2.69	2.73	59	4	2.6	1.2	8.6
Dundarrach CDP.....	21	18	13	72.2	5	2.46	1.80	3	1	0.0	0.0	0.0
Hyde County.....	3,347	2,119	1,557	73.5	562	2.33	2.41	1,228	522	17.0	1.9	41.7
Currituck township.....	629	451	381	84.5	70	2.50	2.54	178	120	2.8	1.8	7.8
Fairfield township.....	254	174	149	85.6	25	2.38	1.96	80	53	1.7	1.3	3.8
Fairfield CDP.....	140	106	90	84.9	16	2.46	2.00	34	22	0.9	1.1	0.0
Lake Landing township.....	1,022	741	506	68.3	235	2.33	2.51	281	142	4.9	1.4	11.6
Engelhard CDP.....	237	163	102	62.6	61	2.63	2.90	74	41	8.3	4.6	13.9
Lake Mattamuskeet UT.....	10	5	0	0.0	5	0.00	1.40	5	0	28.6	(X)	28.6
Ocracoke township.....	983	420	269	64.0	151	2.19	2.35	563	152	46.8	4.3	69.9
Ocracoke CDP.....	983	420	269	64.0	151	2.19	2.35	563	152	46.8	4.3	69.9
Swan Quarter township.....	449	328	252	76.8	76	2.19	2.29	121	55	2.1	0.8	6.2
Swan Quarter CDP.....	205	151	109	72.2	42	2.13	2.19	54	19	2.6	1.8	4.5
Iredell County.....	69,013	61,215	44,735	73.1	16,480	2.61	2.51	7,798	1,583	5.9	2.9	13.1
Barringer township.....	2,778	2,522	1,942	77.0	580	2.58	2.59	256	15	3.4	1.6	8.8
Mooreville town (part).....	24	24	18	75.0	6	2.89	2.17	0	0	0.0	0.0	0.0
Statesville city (part).....	1	0	0	(X)	0	0.00	0.00	1	0	(X)	(X)	(X)
Troutman town (part).....	178	161	124	77.0	37	2.48	2.68	17	0	4.7	1.6	14.0
Bethany township.....	3,077	2,792	2,221	79.5	571	2.59	2.58	285	15	5.9	1.9	18.7
Statesville city (part).....	288	205	45	22.0	160	2.93	1.99	83	3	26.6	4.3	31.1
Chambersburg township.....	4,704	4,300	3,388	78.8	912	2.61	2.70	404	12	5.1	2.9	12.6
Statesville city (part).....	1,281	1,220	988	81.0	232	2.52	2.53	61	4	2.5	2.5	2.9
Coddle Creek township.....	13,398	12,153	8,426	69.3	3,727	2.71	2.52	1,245	59	6.3	3.0	13.2
Mooreville town (part).....	9,500	8,561	5,488	64.1	3,073	2.74	2.50	939	39	7.4	3.3	14.0
Concord township.....	2,936	2,675	2,157	80.6	518	2.59	2.71	261	19	5.1	2.3	15.6
Statesville city (part).....	2	0	0	(X)	0	0.00	0.00	2	0	(X)	(X)	(X)
Stony Point CDP (part).....	74	62	47	75.8	15	2.34	3.07	12	0	11.4	2.1	31.8
Cool Springs township.....	1,586	1,460	1,197	82.0	263	2.65	2.81	126	10	3.5	2.1	9.2
Statesville city (part).....	1	0	0	(X)	0	0.00	0.00	1	0	100.0	(X)	100.0
Davidson township.....	14,248	12,308	9,521	77.4	2,787	2.75	2.37	1,940	945	5.4	3.1	12.6
Davidson town (part).....	118	114	105	92.1	9	2.43	4.33	4	0	3.4	3.7	0.0
Mooreville town (part).....	4,131	3,789	2,411	63.6	1,378	2.69	2.25	342	40	6.3	3.9	10.1
Eagle Mills township.....	882	777	623	80.2	154	2.47	2.43	105	7	3.8	1.9	11.0
Harmony town (part).....	39	35	32	91.4	3	2.81	1.67	4	0	7.9	3.0	40.0
Fallstown township.....	3,971	3,399	2,870	84.4	529	2.54	2.67	572	259	4.1	2.7	11.1
Troutman town (part).....	846	742	569	76.7	173	2.57	2.89	104	3	6.8	3.5	16.3
New Hope township.....	881	682	538	78.9	144	2.41	2.54	199	111	3.4	2.2	7.6
Love Valley town.....	118	47	29	61.7	18	1.76	2.17	71	68	4.1	6.5	0.0
Olin township.....	801	717	555	77.4	162	2.63	2.34	84	10	4.5	2.3	11.5
Sharpsburg township.....	1,140	1,027	834	81.2	193	2.58	2.42	113	11	3.8	1.8	11.8
Shiloh township.....	3,759	3,433	2,843	82.8	590	2.53	2.57	326	42	4.6	2.4	13.6
Statesville city (part).....	19	17	11	64.7	6	1.73	1.33	2	0	0.0	0.0	0.0
Statesville township.....	12,302	10,678	5,853	54.8	4,825	2.40	2.42	1,624	43	9.2	5.0	14.0
Statesville city (part).....	9,962	8,523	4,173	49.0	4,350	2.35	2.39	1,439	38	10.4	5.9	14.4
Turnersburg township.....	1,604	1,448	1,093	75.5	355	2.57	3.01	156	9	3.3	2.1	6.8
Harmony town (part).....	198	171	118	69.0	53	2.23	3.26	27	3	6.0	2.5	13.1
Union Grove township.....	946	844	674	79.9	170	2.51	2.82	102	16	4.6	2.3	12.8

Table 11.
Housing Occupancy and Tenure: 2010—Con.

[For information on confidentiality protection, nonsampling error, and definitions, see Selected Appendixes at <www.census.gov/prod/cen2010/cph-1-a.pdf>]

State County County Subdivision Place	Total housing units	Occupied housing units						Vacant housing units				
		Total	Owner occupied		Renter occupied	Average household size		Total	For seasonal, recrea- tional, or occasional use	Vacancy rate		
			Number	Percent of occupied housing units		Owner- occupied units	Renter- occupied units			Available housing	Home- owner	Rental
Jackson County.....	25,948	16,446	10,622	64.6	5,824	2.33	2.05	9,502	6,860	7.4	4.5	12.2
Barkers Creek township.....	1,251	800	643	80.4	157	2.35	2.11	451	319	7.7	3.7	21.0
Canada township.....	607	284	237	83.5	47	2.23	2.36	323	244	7.7	4.4	21.7
Caney Fork township.....	483	322	269	83.5	53	2.30	2.26	161	95	6.9	3.2	22.1
Cashiers township.....	3,821	926	761	82.2	165	2.06	2.44	2,895	2,592	14.4	12.4	22.4
Cashiers CDP.....	186	77	53	68.8	24	2.04	2.04	109	84	13.2	11.3	17.2
Highlands town (part).....	35	2	2	100.0	0	2.00	0.00	33	31	33.3	33.3	(X)
Cullowhee township.....	3,691	3,212	938	29.2	2,274	2.31	1.72	479	123	7.5	2.9	9.3
Cullowhee CDP (part).....	1,873	1,693	203	12.0	1,490	2.24	1.63	180	16	6.9	1.4	7.6
Forest Hills village.....	226	201	86	42.8	115	2.14	1.57	25	11	5.1	2.2	7.3
Dillsboro township.....	914	710	459	64.6	251	2.32	1.84	204	101	8.5	3.7	16.3
Dillsboro town.....	140	118	57	48.3	61	2.32	1.64	22	14	4.1	1.7	6.2
Sylva town (part).....	8	7	4	57.1	3	3.50	2.33	1	0	12.5	0.0	25.0
Greens Creek township.....	787	611	505	82.7	106	2.35	2.27	176	113	4.2	2.3	12.4
Hamburg township.....	2,620	781	599	76.7	182	2.18	2.38	1,839	1,489	14.9	14.0	17.8
Glenville CDP.....	235	60	40	66.7	20	1.95	1.60	175	118	25.0	29.8	13.0
Mountain township.....	542	217	185	85.3	32	2.24	2.44	325	263	9.4	7.8	17.5
Qualla township.....	3,276	2,416	1,779	73.6	637	2.58	2.48	860	470	6.3	1.6	17.1
Cherokee CDP (part).....	497	429	317	73.9	112	2.70	2.60	68	8	5.7	0.0	18.7
River township.....	820	556	349	62.8	207	2.28	2.73	264	164	8.8	6.4	12.6
Cullowhee CDP (part).....	1	1	0	0.0	1	0.00	1.00	0	0	0.0	(X)	0.0
Savannah township.....	992	633	524	82.8	109	2.37	2.33	359	286	4.5	2.8	12.1
Scott Creek township.....	1,416	936	736	78.6	200	2.27	2.11	480	361	4.1	4.3	3.4
Sylva township.....	3,429	2,923	1,819	62.2	1,104	2.29	2.17	506	146	6.4	3.1	11.3
Sylva town (part).....	1,327	1,129	551	48.8	578	2.17	2.15	198	40	7.2	3.5	10.5
Webster township.....	1,299	1,119	819	73.2	300	2.35	2.18	180	94	4.2	2.6	8.2
Cullowhee CDP (part).....	0	0	0	(X)	0	0.00	0.00	0	0	(X)	(X)	(X)
Sylva town (part).....	3	2	2	100.0	0	2.50	0.00	1	0	0.0	0.0	(X)
Webster town.....	175	157	103	65.6	54	2.26	2.41	18	9	2.5	3.7	0.0
Johnston County.....	67,682	61,909	45,318	73.2	16,591	2.69	2.73	5,773	398	4.5	2.4	9.7
Banner township.....	3,157	2,711	1,640	60.5	1,071	2.44	2.50	446	30	7.3	3.2	13.0
Benson town (part).....	1,554	1,301	615	47.3	686	2.39	2.45	253	12	9.7	5.6	13.0
Bentonville township.....	827	708	502	70.9	206	2.60	3.02	119	6	5.7	1.0	15.6
Beulah township.....	1,942	1,723	1,151	66.8	572	2.42	2.67	219	9	5.8	2.2	12.4
Kenly town (part).....	612	495	252	50.9	243	2.31	2.44	117	4	11.0	2.3	18.5
Boon Hill township.....	3,037	2,775	1,964	70.8	811	2.56	2.77	262	23	3.8	1.1	9.7
Princeton town.....	571	502	258	51.4	244	2.33	2.43	69	4	4.7	2.6	6.8
Clayton township.....	12,346	11,453	8,488	74.1	2,965	2.70	2.60	893	87	4.2	2.5	8.6
Clayton town (part).....	5,876	5,351	3,395	63.4	1,956	2.67	2.45	525	26	6.2	4.3	9.4
Wilson's Mills town (part).....	0	0	0	(X)	0	0.00	0.00	0	0	(X)	(X)	(X)
Cleveland township.....	7,110	6,805	5,947	87.4	858	2.88	2.90	305	25	2.7	2.1	6.5
Elevation township.....	2,751	2,519	1,986	78.8	533	2.66	2.65	232	11	3.6	2.0	9.0
Ingrams township.....	3,079	2,716	1,681	61.9	1,035	2.43	2.77	363	27	3.8	1.9	6.7
Four Oaks town.....	888	807	439	54.4	368	2.35	2.41	81	3	4.5	3.1	6.1
Meadow township.....	1,477	1,258	880	70.0	378	2.62	2.74	219	26	4.8	1.3	12.1
Micro township.....	1,206	1,107	750	67.8	357	2.61	2.39	99	6	3.6	1.6	7.7
Kenly town (part).....	0	0	0	(X)	0	0.00	0.00	0	0	(X)	(X)	(X)
Micro town.....	212	188	96	51.1	92	2.48	2.21	24	0	5.0	3.0	7.1
O'Neals township.....	3,575	3,240	2,477	76.5	763	2.68	2.93	335	13	3.7	2.0	8.9
Zebulon town (part).....	0	0	0	(X)	0	0.00	0.00	0	0	(X)	(X)	(X)
Pine Level township.....	2,040	1,869	1,225	65.5	644	2.49	2.77	171	5	5.0	1.0	11.7
Pine Level town (part).....	757	695	444	63.9	251	2.43	2.42	62	4	4.4	1.8	8.7
Selma town (part).....	155	132	50	37.9	82	2.78	2.77	23	0	14.8	0.0	21.9
Pleasant Grove township.....	5,609	5,196	4,294	82.6	902	2.79	2.99	413	24	3.6	2.7	7.7
Selma township.....	4,168	3,674	2,024	55.1	1,650	2.61	2.77	494	21	8.9	3.0	15.2
Selma town (part).....	2,431	2,080	807	38.8	1,273	2.62	2.82	351	7	11.9	4.7	16.0
Smithfield town (part).....	486	457	343	75.1	114	2.57	1.98	29	1	3.8	2.5	7.3
Smithfield township.....	6,855	6,213	3,542	57.0	2,671	2.46	2.60	642	37	5.3	2.6	8.6
Pine Level town (part).....	3	3	1	33.3	2	2.00	2.00	0	0	0.0	0.0	0.0
Selma town (part).....	0	0	0	(X)	0	0.00	0.00	0	0	(X)	(X)	(X)
Smithfield town (part).....	4,348	3,906	1,892	48.4	2,014	2.30	2.39	442	25	5.9	2.8	8.6
Wilson's Mills town (part).....	0	0	0	(X)	0	0.00	0.00	0	0	(X)	(X)	(X)
Wilders township.....	6,653	6,264	5,484	87.5	780	2.87	3.02	389	35	3.7	3.3	6.4
Archer Lodge town.....	1,536	1,485	1,294	87.1	191	2.88	2.99	51	9	1.5	1.4	2.5
Clayton town (part).....	772	699	564	80.7	135	3.02	3.23	73	3	7.9	6.1	14.5
Wilson Mills township.....	1,850	1,678	1,283	76.5	395	2.81	3.31	172	13	5.1	3.7	9.1
Selma town (part).....	4	3	2	66.7	1	1.50	2.00	1	0	0.0	0.0	0.0
Smithfield town (part).....	0	0	0	(X)	0	0.00	0.00	0	0	(X)	(X)	(X)
Wilson's Mills town (part).....	823	751	538	71.6	213	2.83	3.53	72	4	4.2	2.9	7.3
Jones County.....	4,838	4,167	3,124	75.0	1,043	2.44	2.35	671	77	3.4	1.8	8.0
Township 1, White Oak.....	989	830	594	71.6	236	2.52	2.27	159	20	3.9	3.2	5.6
Maysville town.....	489	409	263	64.3	146	2.53	2.38	80	7	4.7	4.0	5.8
Township 2, Pollocksville.....	1,283	1,088	810	74.4	278	2.37	2.26	195	35	3.3	1.8	7.5
Pollocksville town.....	167	139	88	63.3	51	2.03	2.59	28	4	7.3	4.3	12.1
Township 3, Trenton.....	925	816	613	75.1	203	2.44	2.31	109	7	3.8	1.9	8.8
Trenton town.....	137	111	89	80.2	22	2.31	2.91	26	1	7.4	6.3	11.1
Township 4, Cypress Creek.....	410	355	285	80.3	70	2.56	2.51	55	2	2.5	1.0	7.9
Township 5, Tuckahoe.....	419	357	275	77.0	82	2.43	2.82	62	8	3.5	1.8	8.9
Township 6, Chinquapin.....	323	284	217	76.4	67	2.30	2.10	39	2	1.0	0.9	1.5

Table 11.
Housing Occupancy and Tenure: 2010—Con.

[For information on confidentiality protection, nonsampling error, and definitions, see Selected Appendixes at <www.census.gov/prod/cen2010/cph-1-a.pdf>]

State County County Subdivision Place	Total housing units	Occupied housing units						Vacant housing units				
		Total	Owner occupied		Renter occupied	Average household size		Total	For seasonal, recrea- tional, or occasional use	Vacancy rate		
			Number	Percent of occupied housing units		Owner- occupied units	Renter- occupied units			Available housing	Home- owner	Rental
Jones County—Con. Township 7, Beaver Creek.....	489	437	330	75.5	107	2.44	2.50	52	3	4.6	0.3	15.6
Lee County.....	24,136	22,058	14,674	66.5	7,384	2.61	2.52	2,078	151	4.6	2.7	8.3
Township 1, Greenwood.....	3,652	3,328	2,574	77.3	754	2.63	2.80	324	35	4.2	2.3	9.8
Township 2, Jonesboro.....	5,280	4,843	3,169	65.4	1,674	2.60	2.63	437	48	4.8	3.5	7.1
Sanford city (part).....	2,759	2,558	1,281	50.1	1,277	2.88	2.61	201	8	4.8	2.9	6.7
Township 3, Cape Fear.....	1,739	1,578	1,244	78.8	334	2.48	2.57	161	23	3.3	1.7	8.9
Broadway town (part).....	532	495	397	80.2	98	2.33	2.84	37	3	2.9	2.7	3.9
Sanford city (part).....	0	0	0	(X)	0	0.00	0.00	0	0	(X)	(X)	(X)
Township 4, Deep River.....	930	839	714	85.1	125	2.51	2.37	91	11	2.7	1.2	10.1
Sanford city (part).....	1	1	1	100.0	0	2.00	0.00	0	0	0.0	0.0	(X)
Township 5, East Sanford.....	2,457	2,202	1,044	47.4	1,158	2.76	3.06	255	3	5.7	1.8	9.0
Sanford city (part).....	1,757	1,549	541	34.9	1,008	2.98	3.10	208	0	7.0	2.8	9.1
Township 6, West Sanford.....	7,954	7,314	4,395	60.1	2,919	2.61	2.19	640	21	5.1	3.2	7.8
Sanford city (part).....	6,862	6,322	3,657	57.8	2,665	2.62	2.18	540	10	5.4	3.5	7.8
Township 7, Pocket.....	2,124	1,954	1,534	78.5	420	2.61	2.42	170	10	3.7	1.8	10.0
Sanford city (part).....	32	28	25	89.3	3	2.76	2.00	4	0	6.7	3.8	25.0
Lenoir County.....	27,437	24,327	15,157	62.3	9,170	2.40	2.39	3,110	171	5.2	2.3	9.7
Contentnea Neck township.....	1,598	1,448	1,065	73.5	383	2.48	2.72	150	6	3.3	2.0	6.6
Grifton town (part).....	95	84	53	63.1	31	2.28	2.10	11	0	0.0	0.0	0.0
Falling Creek township.....	2,619	2,433	1,773	72.9	660	2.47	2.37	186	11	4.4	1.8	10.9
Kinston city (part).....	451	401	267	66.6	134	2.24	2.51	50	1	6.9	1.8	15.7
Institute township.....	1,142	1,008	716	71.0	292	2.55	2.70	134	2	6.3	1.8	15.8
Kinston township.....	10,662	9,203	4,356	47.3	4,847	2.22	2.24	1,459	68	6.3	3.6	8.6
Kinston city (part).....	10,219	8,799	4,068	46.2	4,731	2.20	2.23	1,420	63	6.5	3.9	8.6
Moseley Hall township.....	2,628	2,326	1,508	64.8	818	2.38	2.43	302	14	5.0	1.9	10.1
La Grange town.....	1,440	1,233	758	61.5	475	2.36	2.27	207	10	6.8	2.9	12.3
Neuse township.....	2,240	2,067	1,499	72.5	568	2.43	2.62	173	11	4.1	1.3	10.8
Jackson Heights CDP.....	491	458	350	76.4	108	2.37	2.87	33	0	4.2	1.1	12.9
Kinston city (part).....	26	20	14	70.0	6	1.71	2.83	6	2	16.7	17.6	14.3
Pink Hill township.....	1,308	1,174	828	70.5	346	2.55	2.67	134	12	3.8	1.6	8.7
Pink Hill town.....	240	212	107	50.5	105	2.37	2.84	28	1	7.0	2.7	11.0
Sand Hill township.....	554	507	397	78.3	110	2.45	2.58	47	8	2.5	0.7	8.3
Southwest township.....	680	607	460	75.8	147	2.49	2.43	73	1	3.0	0.6	9.6
Kinston city (part).....	4	3	2	66.7	1	1.50	1.00	1	0	0.0	0.0	0.0
Trent township.....	1,494	1,319	974	73.8	345	2.61	2.79	175	11	4.8	2.3	11.3
Vance township.....	1,608	1,427	983	68.9	444	2.37	2.44	181	9	6.5	2.3	14.7
Kinston city (part).....	162	142	80	56.3	62	2.39	2.90	20	0	10.7	8.0	13.9
Woodington township.....	904	808	598	74.0	210	2.56	2.67	96	18	3.3	0.8	9.9
Lincoln County.....	33,641	30,343	23,072	76.0	7,271	2.57	2.52	3,298	530	4.4	2.2	10.9
Catawba Springs township.....	9,867	8,780	7,309	83.2	1,471	2.58	2.49	1,087	405	4.6	2.8	12.3
Denver CDP.....	1,058	972	680	70.0	292	2.39	2.35	86	12	5.7	3.3	10.9
Lowesville CDP.....	1,187	1,123	970	86.4	153	2.64	2.49	64	3	2.7	2.5	3.8
Westport CDP.....	1,671	1,506	1,378	91.5	128	2.68	2.64	165	67	3.8	3.2	9.2
Howards Creek township.....	3,685	3,387	2,766	81.7	621	2.63	2.75	298	18	2.7	1.6	7.5
Ironton township.....	8,712	8,039	6,443	80.1	1,596	2.59	2.52	673	34	3.4	1.7	9.7
Iron Station CDP.....	347	309	248	80.3	61	2.42	2.54	38	1	4.3	2.4	11.6
Lincolnton city (part).....	507	464	306	65.9	158	2.31	2.71	43	1	5.7	2.5	11.2
Maiden town (part).....	0	0	0	(X)	0	0.00	0.00	0	0	(X)	(X)	(X)
Lincolnton township.....	8,843	7,855	4,803	61.1	3,052	2.50	2.45	988	45	6.4	2.5	12.0
Lincolnton city (part).....	4,335	3,774	1,756	46.5	2,018	2.34	2.37	561	25	8.6	3.4	12.8
Maiden town (part).....	1	1	0	0.0	1	0.00	2.00	0	0	0.0	(X)	0.0
North Brook township.....	2,534	2,282	1,751	76.7	531	2.51	2.72	252	28	2.6	1.1	7.3
McDowell County.....	20,808	17,838	13,112	73.5	4,726	2.45	2.38	2,970	1,174	3.8	1.9	8.8
Brackett township.....	236	187	159	85.0	28	2.60	2.21	49	18	6.0	5.3	9.4
Crooked Creek township.....	1,714	1,425	1,182	82.9	243	2.40	2.58	289	140	3.4	1.3	12.2
Dysartsville township.....	1,469	1,238	994	80.3	244	2.60	2.63	231	94	3.2	1.8	8.4
Glenwood township.....	914	824	673	81.7	151	2.48	2.38	90	5	3.0	1.2	10.7
Marion city (part).....	0	0	0	(X)	0	0.00	0.00	0	0	(X)	(X)	(X)
West Marion CDP (part).....	0	0	0	(X)	0	0.00	0.00	0	0	(X)	(X)	(X)
Higgins township.....	995	850	655	77.1	195	2.55	2.39	145	64	4.5	2.4	10.8
Marion city (part).....	7	6	2	33.3	4	4.00	4.00	1	1	0.0	0.0	0.0
Marion township.....	9,053	8,073	5,388	66.7	2,685	2.45	2.33	980	202	3.9	2.1	7.5
Marion city (part).....	3,125	2,785	1,515	54.4	1,270	2.40	2.31	340	36	4.5	3.4	5.8
West Marion CDP (part).....	643	591	406	68.7	185	2.25	2.34	52	1	2.8	1.2	6.1
Montford Cove township.....	1,148	1,016	801	78.8	215	2.51	2.45	132	48	2.8	1.1	8.7
Nebo township.....	1,821	1,503	1,215	80.8	288	2.42	2.37	318	161	3.8	1.9	11.2
Marion city (part).....	0	0	0	(X)	0	0.00	0.00	0	0	(X)	(X)	(X)
North Cove township.....	1,421	959	727	75.8	232	2.30	2.51	462	330	4.3	2.3	10.3
Old Fort township.....	2,037	1,763	1,318	74.8	445	2.35	2.28	274	112	4.0	1.5	10.8
Old Fort town.....	487	421	260	61.8	161	2.22	2.05	66	15	7.2	1.5	15.1
Macon County.....	25,245	14,591	11,284	77.3	3,307	2.25	2.45	10,654	8,159	7.4	5.1	14.4
Burningtown township.....	588	397	343	86.4	54	2.24	2.31	191	131	5.0	4.2	10.0
Cartoogechaye township.....	1,830	994	852	85.7	142	2.23	2.44	836	665	7.6	6.3	14.8
Cowee township.....	1,655	973	836	85.9	137	2.30	2.57	682	469	7.6	4.5	22.5
Ellijay township.....	2,014	1,205	961	79.8	244	2.21	2.31	809	612	6.6	4.1	15.0

Table 11.
Housing Occupancy and Tenure: 2010—Con.

[For information on confidentiality protection, nonsampling error, and definitions, see Selected Appendixes at <www.census.gov/prod/cen2010/cph-1-a.pdf>]

State County County Subdivision Place	Total housing units	Occupied housing units						Vacant housing units				
		Total	Owner occupied		Renter occupied	Average household size		Total	For seasonal, recrea- tional, or occasional use	Vacancy rate		
			Number	Percent of occupied housing units		Owner- occupied units	Renter- occupied units			Available housing	Home- owner	Rental
Macon County—Con.												
Flats township.....	576	204	165	80.9	39	2.22	2.54	372	337	8.0	5.7	16.7
Franklin township.....	7,926	6,117	4,358	71.2	1,759	2.29	2.48	1,809	919	6.6	3.8	12.8
Franklin town (part).....	2,142	1,736	955	55.0	781	2.18	2.22	406	116	8.9	6.0	12.3
Highlands township.....	4,747	1,255	965	76.9	290	2.07	2.07	3,492	3,151	13.8	11.3	21.0
Highlands town (part).....	2,064	459	349	76.0	110	1.97	2.11	1,605	1,458	19.1	16.5	26.5
Millshoal township.....	1,823	1,209	967	80.0	242	2.27	2.52	614	419	6.7	5.3	12.3
Franklin town (part).....	0	0	0	(X)	0	0.00	0.00	0	0	(X)	(X)	(X)
Nantahala township.....	930	366	301	82.2	65	2.19	2.20	564	473	7.1	4.1	18.3
Smithbridge township.....	2,475	1,622	1,322	81.5	300	2.29	2.76	853	609	7.0	5.3	13.8
Sugarfork township.....	681	249	214	85.9	35	2.09	2.17	432	374	6.0	4.4	14.6
Madison County.....	10,608	8,494	6,514	76.7	1,980	2.35	2.25	2,114	1,012	4.1	2.1	10.2
Township 1, North Marshall.....	1,387	1,218	893	73.3	325	2.37	2.23	169	29	4.6	2.1	10.9
Marshall town (part).....	392	313	173	55.3	140	2.21	1.83	79	13	10.3	5.3	15.9
Township 1, South Marshall.....	592	485	384	79.2	101	2.39	2.61	107	50	4.1	3.2	7.3
Marshall town (part).....	92	77	51	66.2	26	2.37	3.12	15	4	4.9	1.9	10.3
Township 2, Laurel.....	591	486	387	79.6	99	2.30	2.10	105	45	2.4	1.3	6.5
Township 3, Mars Hill.....	1,828	1,633	1,252	76.7	381	2.38	2.15	195	36	4.0	1.9	10.2
Mars Hill town (part).....	616	535	329	61.5	206	2.23	1.99	81	15	6.8	3.2	11.8
Township 4, Beech Glenn.....	1,534	1,307	975	74.6	332	2.49	2.35	227	76	3.8	2.1	8.5
Mars Hill town (part).....	3	3	3	100.0	0	2.33	0.00	0	0	0.0	0.0	(X)
Township 5, Walnut.....	1,001	803	630	78.5	173	2.24	2.20	198	68	4.5	2.0	12.6
Township 6, Hot Springs.....	746	549	393	71.6	156	2.32	2.06	197	94	3.8	1.0	10.3
Hot Springs town.....	361	256	157	61.3	99	2.18	2.00	105	59	6.5	0.6	14.5
Township 7, Ebbs Chapel.....	1,031	543	431	79.4	112	2.29	2.18	488	419	4.9	3.6	9.6
Township 8, Spring Creek.....	683	438	372	84.9	66	2.09	2.05	245	147	6.5	4.1	18.3
Township 9, Sandy Mush.....	300	244	207	84.8	37	2.24	2.38	56	20	3.8	2.2	11.6
Township 10, Grapevine.....	716	615	453	73.7	162	2.41	2.49	101	22	3.0	0.4	9.4
Township 11, Revere-Rice Cove.....	199	173	137	79.2	36	2.23	2.33	26	6	2.8	0.7	10.0
Martin County.....	11,704	10,318	7,019	68.0	3,299	2.35	2.38	1,386	118	4.2	1.5	9.3
Beargrass township.....	939	853	676	79.2	177	2.43	2.40	86	4	2.4	0.4	9.2
Bear Grass town.....	40	37	27	73.0	10	1.96	2.00	3	0	2.6	3.6	0.0
Cross Roads township.....	702	613	459	74.9	154	2.46	2.45	89	12	3.7	0.9	11.0
Everetts town.....	88	74	45	60.8	29	2.11	2.38	14	2	1.3	0.0	3.0
Goose Nest township.....	624	487	367	75.4	120	2.20	2.45	137	19	3.0	1.9	6.1
Oak City town.....	188	146	113	77.4	33	2.12	2.33	42	8	3.8	4.2	2.7
Griffins township.....	580	522	462	88.5	60	2.41	2.48	58	5	0.9	0.6	3.2
Hamilton township.....	755	670	488	72.8	182	2.34	2.21	85	7	4.0	1.2	10.8
Hamilton town.....	224	181	111	61.3	70	2.26	2.24	43	2	9.0	2.6	17.6
Hassell town.....	40	38	29	76.3	9	2.28	2.00	2	0	2.6	0.0	10.0
Jamesville township.....	1,278	1,103	842	76.3	261	2.45	2.37	175	17	3.1	1.3	8.4
Jamesville town.....	256	205	119	58.0	86	2.45	2.31	51	3	6.7	6.2	7.4
Poplar Point township.....	246	202	143	70.8	59	2.40	2.85	44	2	4.7	1.4	11.9
Robersonville township.....	1,693	1,462	958	65.5	504	2.36	2.35	231	17	6.6	2.3	13.8
Parmele town.....	145	116	85	73.3	31	2.38	2.45	29	3	6.5	2.3	16.2
Robersonville town.....	799	677	395	58.3	282	2.21	2.19	122	7	8.2	3.9	13.7
Williams township.....	578	523	416	79.5	107	2.43	2.29	55	6	1.3	0.7	3.6
Williamston township.....	4,309	3,883	2,208	56.9	1,675	2.26	2.37	426	29	4.9	2.1	8.5
Williamston town.....	2,685	2,397	1,089	45.4	1,308	2.11	2.36	288	19	5.8	3.4	7.6
Mecklenburg County.....	398,510	362,213	219,588	60.6	142,625	2.58	2.36	36,297	2,407	6.6	3.3	11.3
Township 1, Charlotte.....	319,918	289,860	166,367	57.4	123,493	2.56	2.37	30,058	1,307	7.1	3.4	11.7
Charlotte city.....	319,918	289,860	166,367	57.4	123,493	2.56	2.37	30,058	1,307	7.1	3.4	11.7
Township 2, Berryhill.....	1,627	1,426	1,023	71.7	403	2.58	2.91	201	19	8.5	3.5	19.4
Township 3, Steele Creek.....	3,783	3,300	2,780	84.2	520	2.71	2.51	483	144	6.3	6.3	6.2
Township 5, Providence.....	4,060	3,920	3,139	80.1	781	2.84	1.95	140	7	2.7	1.6	6.8
Matthews town (part).....	2,487	2,399	1,788	74.5	611	2.80	1.62	88	4	2.8	1.2	7.1
Weddington town (part).....	2	2	0	0.0	2	0.00	3.50	0	0	0.0	(X)	0.0
Township 6, Clear Creek.....	8,286	7,724	6,416	83.1	1,308	2.76	2.86	562	24	4.3	2.1	13.8
Midland town (part).....	0	0	0	(X)	0	0.00	0.00	0	0	(X)	(X)	(X)
Mint Hill town (part).....	4,720	4,469	3,879	86.8	590	2.75	2.85	251	18	2.7	2.0	7.0
Township 7, Crab Orchard.....	1,943	1,766	1,327	75.1	439	2.74	2.77	177	6	6.3	2.6	16.2
Township 8, Mallard Creek.....	1,793	1,541	1,185	76.9	356	2.81	2.14	252	19	11.1	5.9	25.0
Huntersville town (part).....	609	553	526	95.1	27	2.98	2.81	56	11	6.3	6.4	3.6
Township 9, Deweese.....	9,022	8,083	5,810	71.9	2,273	2.59	2.24	939	255	5.7	4.6	8.3
Cornelius town (part).....	4,108	3,801	2,798	73.6	1,003	2.51	2.52	307	29	4.5	3.2	8.0
Davidson town (part).....	4,135	3,557	2,642	74.3	915	2.63	2.08	578	222	7.2	6.3	9.9
Huntersville town (part).....	349	325	29	8.9	296	3.10	1.66	24	1	5.2	8.6	4.8
Township 10, Lemley.....	11,988	10,845	7,575	69.8	3,270	2.45	1.90	1,143	472	4.2	3.1	6.6
Cornelius town (part).....	7,775	6,904	4,829	69.9	2,075	2.34	1.84	871	403	4.6	3.4	7.3
Huntersville town (part).....	4,189	3,921	2,728	69.6	1,193	2.64	2.01	268	69	3.5	2.6	5.4
Township 11, Long Creek.....	4,497	4,150	3,373	81.3	777	2.63	3.01	347	33	3.9	2.7	8.6
Huntersville town (part).....	2,728	2,540	2,117	83.3	423	2.70	3.12	188	15	3.5	1.9	10.9
Township 12, Paw Creek.....	2,751	2,493	1,799	72.2	694	2.55	2.85	258	14	5.9	5.4	7.2
Township 13, Morning Star.....	13,775	12,950	9,603	74.2	3,347	2.69	2.26	825	44	3.9	2.7	7.4
Matthews town (part).....	8,534	8,127	5,850	72.0	2,277	2.74	2.16	407	29	2.8	2.0	4.6
Mint Hill town (part).....	4,411	4,041	3,102	76.8	939	2.58	2.36	370	14	6.3	3.8	13.6
Stallings town (part).....	128	123	113	91.9	10	3.22	3.50	5	0	3.9	3.4	9.1
Township 14, Pineville.....	4,051	3,688	1,129	30.6	2,559	1.99	1.97	363	10	7.6	3.1	9.4

Table 11.
Housing Occupancy and Tenure: 2010—Con.

[For information on confidentiality protection, nonsampling error, and definitions, see Selected Appendixes at <www.census.gov/prod/cen2010/cph-1-a.pdf>]

State County County Subdivision Place	Total housing units	Occupied housing units						Vacant housing units				
		Total	Owner occupied		Renter occupied	Average household size		Total	For seasonal, recrea- tional, or occasional use	Vacancy rate		
			Number	Percent of occupied housing units		Owner- occupied units	Renter- occupied units			Available housing	Home- owner	Rental
Mecklenburg County—Con. Township 14, Pineville—Con. Pineville town..... Township 15, Huntersville..... Cornelius town (part)..... Huntersville town (part).....	 4,051 11,016 64 10,602	 3,688 10,467 62 10,084	 1,129 8,062 50 7,749	 30.6 77.0 80.6 76.8	 2,559 2,405 12 2,335	 1.99 2.87 2.60 2.87	 1.97 2.33 3.75 2.31	 363 549 2 518	 10 53 0 47	 7.6 3.1 3.1 3.1	 3.1 1.8 0.0 1.8	 9.4 7.3 14.3 7.4
Mitchell County..... Bakersville township..... Bakersville town..... Bradshaw township..... Cane Creek township..... Fork Mountain-Little Rock Creek township.... Grassy Creek township..... Spruce Pine town..... Harrell township..... Poplar township..... Red Hill township..... Snow Creek township.....	 8,713 1,003 269 289 415 588 4,433 1,042 733 153 214 885	 6,685 807 228 178 333 350 3,514 868 510 109 159 725	 5,131 583 105 150 262 269 2,639 526 422 95 129 582	 76.8 72.2 46.1 84.3 78.7 76.9 75.1 60.6 82.7 87.2 81.1 80.3	 1,554 224 123 28 71 81 875 342 88 14 30 143	 2.31 2.31 2.22 2.29 2.39 2.14 2.30 2.41 2.34 2.27 2.27 2.35	 2.27 2.03 1.88 2.00 2.04 2.46 2.36 2.31 2.18 1.64 2.27 2.31	 2,028 196 41 111 82 238 919 174 223 44 55 160	 1,189 109 19 57 45 182 499 38 148 32 31 86	 4.8 4.8 6.6 6.7 4.0 7.1 4.9 7.8 5.2 3.5 2.5 3.5	 2.7 2.0 2.8 6.2 1.5 3.9 2.9 4.7 3.2 2.1 1.5 1.7	 11.1 11.3 9.6 9.7 12.3 16.3 10.4 12.2 13.3 12.5 6.3 10.1
Montgomery County..... Biscoe township..... Biscoe town (part)..... Candor town..... Cheek Creek township..... Eldorado township..... Little River township..... Mount Gilead township..... Mount Gilead town (part)..... Ophir township..... Pee Dee township..... Mount Gilead town (part)..... Rocky Springs township..... Star township..... Biscoe town (part)..... Star town..... Troy township..... Troy town..... Uwharrie township.....	 15,914 2,274 591 336 332 2,825 416 1,456 569 328 2,294 5 812 1,452 16 420 2,489 1,262 1,236	 10,544 1,988 525 296 261 861 341 1,233 485 265 650 2 704 1,245 14 361 2,217 1,115 779	 7,710 1,312 336 201 204 750 279 900 310 209 558 1 542 897 7 215 1,378 521 681	 73.1 66.0 64.0 67.9 78.2 87.1 81.8 73.0 63.9 78.9 85.8 50.0 77.0 72.0 50.0 59.6 62.2 46.7 87.4	 2,834 676 189 95 57 111 62 333 175 56 92 1 162 348 7 146 839 594 98	 2.54 2.88 3.07 2.80 2.32 2.16 2.47 2.43 2.42 2.56 2.15 2.00 3.29 2.52 2.57 2.51 2.49 2.45 2.34	 2.52 2.75 3.07 2.77 2.70 2.30 2.63 2.39 2.37 1.88 2.55 2.00 3.25 2.45 3.71 2.18 2.35 2.31 2.35	 5,370 286 66 40 71 1,964 75 223 84 63 1,644 3 108 207 2 59 272 147 457	 3,912 17 2 0 22 1,826 5 43 11 17 1,556 3 23 15 0 4 28 12 360	 5.0 4.5 4.4 6.9 1.1 10.2 2.8 5.2 7.9 1.5 6.9 0.0 3.8 3.5 6.7 4.2 4.5 6.3 6.0	 3.0 1.3 1.2 2.9 0.0 9.9 1.4 2.5 4.0 1.4 6.5 0.0 1.3 0.7 12.5 1.4 1.7 3.2 4.5	 10.0 10.3 9.6 14.4 4.9 11.9 8.7 11.9 14.1 1.7 8.9 0.0 11.5 10.1 0.0 8.2 8.8 8.9 15.3
Moore County..... Township 1, Carthage..... Carthage town (part)..... Township 2, Bensalem..... Robbins town (part)..... Seven Lakes CDP (part)..... Township 3, Sheffield..... Robbins town (part)..... Township 4, Ritter..... Robbins town (part)..... Township 5, Deep River..... Township 6, Greenwood..... Cameron town..... Township 7, McNeill..... Carthage town (part)..... Pinehurst village (part)..... Southern Pines town (part)..... Vass town..... Whispering Pines village..... Township 8, Sandhills..... Aberdeen town..... Foxfire village (part)..... Pinebluff town..... Pinehurst village (part)..... Southern Pines town (part)..... Township 9, Mineral Springs..... Carthage town (part)..... Foxfire village (part)..... Pinehurst village (part)..... Seven Lakes CDP (part)..... Southern Pines town (part)..... Taylortown town..... Township 10, Little River.....	 43,940 3,144 1,067 1,611 1 0 2,610 390 1,322 66 263 1,753 148 9,749 3 142 5,326 348 1,365 7,802 3,081 5 579 5 1,437 13,824 0 518 7,487 2,352 96 350 1,862	 37,540 2,756 931 1,298 1 0 2,224 322 1,067 55 174 1,509 116 8,387 3 131 4,469 303 1,257 7,143 2,832 4 531 4 1,332 11,458 0 433 5,912 2,089 65 303 1,524	 28,046 2,046 582 997 1 0 1,735 198 883 140 120 1,134 96 5,730 3 118 2,538 200 1,160 4,401 1,357 4 402 3 744 9,801 0 316 4,994 1,950 65 230 1,179	 74.7 74.2 62.5 76.8 100.0 (X) 78.0 61.5 82.8 76.4 80.5 75.1 82.8 68.3 100.0 90.1 56.8 66.0 92.3 61.6 47.9 100.0 75.7 75.0 55.9 85.5 (X) 73.0 84.5 93.3 100.0 75.9 77.4	 9,494 710 349 301 0 0 489 124 184 13 34 375 20 2,657 0 13 1,931 103 97 2,742 1,475 0 129 1 588 1,657 0 117 918 139 0 73 345	 2.35 2.49 2.41 2.48 1.00 0.00 2.53 2.82 2.59 2.05 2.47 2.51 2.45 2.28 2.00 2.03 2.12 2.33 2.31 2.46 2.40 2.00 2.45 2.33 2.23 0.00 2.16 2.13 2.30 2.57 2.46 2.44	 2.25 2.24 1.95 2.73 0.00 0.00 2.80 3.22 2.53 3.15 1.85 2.64 2.50 2.00 0.00 1.54 1.82 2.48 2.59 2.00 2.01 0.00 2.74 6.00 2.16 2.28 0.00 1.82 2.14 2.96 0.00 2.14 2.56	 6,400 388 136 313 0 0 386 68 255 11 89 244 32 1,362 0 11 857 45 108 659 249 1 48 1 105 2,366 0 85 1,575 263 31 47 338	 1,886 36 10 26 0 0 25 0 22 1 25 13 2 427 0 6 315 3 38 60 25 0 3 8 1,124 0 46 829 155 23 1 128	 5.2 3.1 4.7 5.4 0.0 (X) 3.3 8.7 2.5 5.0 5.9 4.9 2.4 5.7 0.0 3.0 6.4 6.1 2.7 3.9 3.9 20.0 5.0 20.0 3.2 6.6 (X) 5.2 9.0 3.6 7.0 1.6 6.8	 2.9 1.5 2.7 1.3 0.0 (X) 1.1 4.3 0.8 4.4 6.0 1.8 1.0 3.7 0.0 1.7 4.3 4.8 2.3 2.7 3.6 3.6 3.6 2.3 3.4 (X) 3.3 3.6 5.7 0.9 3.8	 11.5 7.4 7.8 17.0 (X) (X) 10.3 15.0 10.1 6.7 5.6 13.4 9.1 9.6 (X) 13.3 9.0 8.6 7.5 5.7 4.1 100.0 8.5 0.0 4.2 22.0 (X) 9.8 30.2 11.4 100.0 3.9 16.0
Nash County..... Bailey township..... Bailey town..... Castalia township..... Castalia town..... Coopers township..... Dry Wells township.....	 42,286 1,824 265 898 125 1,528 1,562	 37,782 1,664 227 779 105 1,407 1,363	 24,490 1,199 162 589 87 1,157 949	 64.8 72.1 71.4 75.6 82.9 82.2 69.6	 13,292 465 65 190 18 250 414	 2.52 2.61 2.36 2.64 2.64 2.54 2.69	 2.41 2.74 2.86 2.51 2.11 2.70 2.68	 4,504 160 38 119 20 121 199	 304 15 2 18 1 10 10	 5.9 3.6 5.8 5.0 6.3 3.2 6.2	 2.6 2.0 2.4 2.9 6.5 2.4 2.6	 11.6 7.5 13.2 10.8 5.3 7.0 13.7

Table 11.
Housing Occupancy and Tenure: 2010—Con.

[For information on confidentiality protection, nonsampling error, and definitions, see Selected Appendixes at <www.census.gov/prod/cen2010/cph-1-a.pdf>]

State County County Subdivision Place		Occupied housing units						Vacant housing units				
		Total housing units	Owner occupied		Renter occupied	Average household size		Total	For seasonal, recrea- tional, or occasional use	Vacancy rate		
			Total	Percent of occupied housing units		Owner- occupied units	Renter- occupied units			Available housing	Home- owner	Rental
Nash County—Con. Dry Wells township—Con.												
Middlesex town.....	417	343	210	61.2	133	2.45	2.32	74	2	10.2	2.3	20.2
Ferrells township.....	1,296	1,145	802	70.0	343	2.50	2.74	151	7	3.8	1.3	9.0
Griffins township.....	1,191	1,105	800	72.4	305	2.65	2.53	86	10	2.6	1.1	6.4
Jackson township.....	1,204	1,093	828	75.8	265	2.80	2.91	111	9	2.2	1.4	4.7
Mannings township.....	2,491	2,208	1,493	67.6	715	2.49	2.27	283	23	4.1	2.0	8.2
Momeyer town.....	111	101	82	81.2	19	2.16	2.47	10	0	1.9	1.2	5.0
Spring Hope town.....	722	642	287	44.7	355	2.25	1.90	80	8	5.7	4.3	6.8
Nashville township.....	3,963	3,689	2,431	65.9	1,258	2.53	2.34	274	20	3.1	1.4	6.3
Nashville town (part).....	2,358	2,205	1,309	59.4	896	2.46	2.24	153	8	3.6	1.8	6.2
Red Oak town (part).....	0	0	0	(X)	0	0.00	0.00	0	0	(X)	(X)	(X)
North Whitakers township.....	1,096	954	707	74.1	247	2.63	2.48	142	30	5.1	3.4	9.5
Whitakers town (part).....	179	151	102	67.5	49	2.32	2.14	28	3	7.9	3.8	15.5
Oak Level township.....	2,986	2,721	1,981	72.8	740	2.57	2.57	265	12	5.7	1.9	14.7
Nashville town (part).....	2	2	1	50.0	1	2.00	1.00	0	0	0.0	0.0	0.0
Rocky Mount city (part).....	1,257	1,116	664	59.5	452	2.43	2.69	141	4	8.7	1.2	18.0
Red Oak township.....	1,458	1,337	1,171	87.6	166	2.67	2.71	121	16	3.3	2.4	9.1
Dortches town (part).....	63	54	42	77.8	12	2.24	2.17	9	1	3.6	4.5	0.0
Red Oak town (part).....	1,216	1,114	984	88.3	130	2.69	2.74	102	14	3.3	2.3	10.1
Rocky Mount township.....	8,066	6,644	3,150	47.4	3,494	2.36	2.46	1,422	47	11.2	4.2	16.8
Rocky Mount city (part).....	6,158	4,917	1,946	39.6	2,971	2.29	2.47	1,241	32	12.8	5.6	17.1
Sharpsburg town (part).....	602	541	254	47.0	287	2.33	2.30	61	0	7.9	2.3	12.4
South Whitakers township.....	1,197	1,079	740	68.6	339	2.56	2.53	118	5	7.4	2.1	17.1
Dortches town (part).....	1	1	1	100.0	0	3.00	0.00	0	0	0.0	0.0	(X)
Red Oak town (part).....	51	51	44	86.3	7	2.68	2.29	0	0	0.0	0.0	0.0
Rocky Mount city (part).....	719	629	377	59.9	252	2.42	2.56	90	1	10.7	3.1	20.3
Stony Creek township.....	11,526	10,594	6,493	61.3	4,101	2.42	2.19	932	72	5.7	3.1	9.5
Dortches town (part).....	358	328	267	81.4	61	2.54	2.21	30	3	4.4	2.9	10.3
Red Oak town (part).....	109	105	97	92.4	8	2.82	2.38	4	1	0.9	1.0	0.0
Rocky Mount city (part).....	10,703	9,841	5,882	59.8	3,959	2.40	2.19	862	68	5.8	3.1	9.4
New Hanover County.....	101,436	86,046	51,429	59.8	34,617	2.36	2.16	15,390	6,690	7.1	3.6	11.8
Cape Fear township.....	7,555	7,044	5,072	72.0	1,972	2.43	2.52	511	55	3.4	1.9	6.9
Blue Clay Farms CDP.....	16	15	11	73.3	4	2.18	2.25	1	0	0.0	0.0	0.0
Castle Hayne CDP.....	564	503	344	68.4	159	2.35	2.47	61	4	5.2	1.1	13.0
Hightsville CDP.....	180	152	105	69.1	47	2.30	2.23	28	4	6.7	6.3	7.8
Kings Grant CDP (part).....	620	571	408	71.5	163	2.36	2.66	49	5	4.7	2.2	10.4
Murraysville CDP (part).....	1,093	1,054	877	83.2	177	2.50	2.83	39	6	2.1	1.5	5.3
Northchase CDP.....	1,644	1,554	885	56.9	669	2.39	2.26	90	20	3.5	2.0	5.5
Skippers Corner CDP.....	926	868	683	78.7	185	2.51	2.82	58	5	3.3	1.9	8.4
Wrightsboro CDP (part).....	2,111	1,961	1,504	76.7	457	2.46	2.63	150	9	2.9	2.1	5.8
Federal Point township.....	15,924	10,846	7,551	69.6	3,295	2.35	2.31	5,078	3,523	10.2	5.5	19.4
Carolina Beach town.....	5,626	2,687	1,449	53.9	1,238	2.11	2.14	2,939	2,126	20.2	11.5	28.4
Kure Beach town.....	2,213	934	654	70.0	280	2.10	2.29	1,279	1,055	16.8	8.2	31.6
Myrtle Grove CDP (part).....	1,897	1,719	1,315	76.5	404	2.43	2.43	178	57	4.3	2.8	9.0
Sea Breeze CDP.....	1,011	838	702	83.8	136	2.30	2.58	173	88	5.1	4.4	8.7
Silver Lake CDP (part).....	569	518	409	79.0	109	2.44	2.65	51	8	6.3	5.5	9.2
Harnett township.....	18,289	15,323	11,253	73.4	4,070	2.48	2.29	2,966	1,878	5.3	2.9	11.2
Bayshore CDP.....	1,413	1,338	1,071	80.0	267	2.65	2.07	75	22	2.5	1.5	6.3
Kings Grant CDP (part).....	2,877	2,712	1,908	70.4	804	2.42	2.61	165	21	4.2	2.8	7.1
Murraysville CDP (part).....	4,995	4,757	3,396	71.4	1,361	2.44	2.38	238	32	3.1	2.5	4.8
Ogden CDP.....	2,824	2,642	2,225	84.2	417	2.61	2.29	182	51	2.8	2.1	6.2
Porters Neck CDP.....	2,780	2,512	1,881	74.9	631	2.50	1.87	268	109	4.7	3.6	7.8
Wrightsboro CDP (part).....	0	0	0	(X)	0	0.00	0.00	0	0	(X)	(X)	(X)
Wrightsville Beach town.....	2,751	1,149	589	51.3	560	2.07	2.20	1,602	1,240	22.2	8.5	32.7
Masonboro township.....	6,268	5,885	4,574	77.7	1,311	2.50	2.51	383	57	3.8	2.4	8.4
Myrtle Grove CDP (part).....	1,936	1,822	1,585	87.0	237	2.52	2.57	114	26	3.0	2.0	8.8
Silver Lake CDP (part).....	1,709	1,596	1,124	70.4	472	2.56	3.04	113	8	4.7	2.4	9.6
Wilmington township.....	53,400	46,948	22,979	48.9	23,969	2.26	2.06	6,452	1,177	7.8	3.9	11.3
Wilmington city.....	53,400	46,948	22,979	48.9	23,969	2.26	2.06	6,452	1,177	7.8	3.9	11.3
Northampton County.....	11,674	9,193	6,684	72.7	2,509	2.31	2.35	2,481	1,124	3.7	2.1	7.7
Gaston township.....	3,867	2,561	1,891	73.8	670	2.26	2.44	1,306	969	4.5	2.9	8.7
Gaston town.....	531	465	274	58.9	191	2.31	2.36	66	4	3.7	1.1	7.2
Jackson township.....	490	426	296	69.5	130	2.14	1.70	64	7	2.3	2.6	1.5
Jackson town (part).....	256	216	173	80.1	43	2.09	2.14	40	7	3.1	3.3	2.3
Kirby township.....	1,776	1,563	1,159	74.2	404	2.38	2.33	213	28	3.0	1.8	6.5
Conway town.....	405	358	203	56.7	155	2.38	2.28	47	4	5.5	4.2	7.2
Severn town.....	143	126	100	79.4	26	2.19	2.19	17	3	3.1	2.0	7.1
Oconeechee township.....	1,081	929	633	68.1	296	2.29	2.38	152	18	3.0	0.6	7.8
Garysburg town.....	536	461	305	66.2	156	2.21	2.45	75	10	4.5	1.0	10.9
Pleasant Hill township.....	276	236	192	81.4	44	2.55	2.61	40	11	0.8	0.0	4.3
Rich Square township.....	1,647	1,353	955	70.6	398	2.32	2.32	294	36	4.0	2.6	6.9
Rich Square town.....	489	397	292	73.6	105	2.29	2.15	92	9	4.1	2.6	7.9
Woodland town.....	364	325	186	57.2	139	2.44	2.48	39	5	4.1	4.1	4.1
Roanoke township.....	836	690	463	67.1	227	2.18	2.87	146	16	5.1	0.6	13.0
Lasker town.....	66	55	42	76.4	13	2.26	2.08	11	1	3.5	2.3	7.1
Seaboard township.....	788	658	461	70.1	197	2.38	2.02	130	21	3.1	1.5	6.6
Jackson town (part).....	0	0	0	(X)	0	0.00	0.00	0	0	(X)	(X)	(X)
Seaboard town.....	363	300	180	60.0	120	2.19	1.98	63	10	4.1	2.7	6.3

Table 11.
Housing Occupancy and Tenure: 2010—Con.

[For information on confidentiality protection, nonsampling error, and definitions, see Selected Appendixes at <www.census.gov/prod/cen2010/cph-1-a.pdf>]

State County County Subdivision Place	Total housing units	Occupied housing units						Vacant housing units				
		Total	Owner occupied		Renter occupied	Average household size		Total	For seasonal, recrea- tional, or occasional use	Vacancy rate		
			Number	Percent of occupied housing units		Owner- occupied units	Renter- occupied units			Available housing	Home- owner	Rental
Northampton County—Con. Wiccacanee township.....	913	777	634	81.6	143	2.40	2.22	136	18	3.3	2.4	7.1
Onslow County.....	68,226	60,092	34,332	57.1	25,760	2.68	2.64	8,134	3,914	3.8	2.1	5.9
Camp Lejeune UT.....	3,739	3,498	43	1.2	3,455	2.77	3.51	241	1	4.5	2.3	4.5
Holly Ridge town (part).....	0	0	0	(X)	0	0.00	0.00	0	0	(X)	(X)	(X)
Jacksonville city (part).....	3,707	3,467	28	0.8	3,439	3.25	3.51	240	0	4.5	3.4	4.5
Sneads Ferry CDP (part).....	2	2	1	50.0	1	2.00	2.00	0	0	0.0	0.0	0.0
Hofmann Forest UT.....	3	3	1	33.3	2	1.00	2.00	0	0	0.0	0.0	0.0
Jacksonville township.....	28,740	27,060	14,075	52.0	12,985	2.69	2.45	1,680	84	3.4	1.8	5.1
Half Moon CDP (part).....	2,860	2,743	1,880	68.5	863	2.89	2.81	117	5	2.2	1.2	4.4
Jacksonville city (part).....	17,423	16,513	7,615	46.1	8,898	2.64	2.41	910	42	3.4	2.0	4.5
Piney Green CDP (part).....	0	0	0	(X)	0	0.00	0.00	0	0	(X)	(X)	(X)
Pumpkin Center CDP.....	827	794	600	75.6	194	2.76	2.91	33	4	2.2	1.6	3.9
Richlands township.....	8,039	7,443	5,698	76.6	1,745	2.81	2.62	596	46	3.3	1.7	8.0
Half Moon CDP (part).....	194	190	159	83.7	31	2.55	2.71	4	0	0.5	0.0	3.1
Richlands town.....	690	599	389	64.9	210	2.80	2.04	91	6	7.3	7.0	7.9
Stump Sound township.....	11,072	7,019	4,758	67.8	2,261	2.47	2.47	4,053	3,282	5.5	3.2	9.9
Holly Ridge town (part).....	759	584	346	59.2	238	2.13	2.23	175	102	4.2	3.6	5.1
North Topsail Beach town.....	2,547	400	207	51.8	193	1.84	1.88	2,147	1,994	23.6	12.6	32.4
Sneads Ferry CDP (part).....	1,550	1,164	763	65.5	401	2.20	2.41	386	268	3.1	2.3	4.7
Surf City town (part).....	744	142	87	61.3	55	1.99	2.16	602	571	17.0	18.7	14.1
Swansboro township.....	8,370	7,418	4,944	66.6	2,474	2.61	2.61	952	420	4.3	2.7	7.3
Swansboro town.....	1,379	1,157	712	61.5	445	2.33	2.25	222	123	5.9	6.6	4.9
White Oak township.....	8,263	7,651	4,813	62.9	2,838	2.78	2.58	612	81	3.3	1.7	5.7
Jacksonville city (part).....	5	5	5	100.0	0	2.60	0.00	0	0	0.0	0.0	(X)
Piney Green CDP (part).....	5,191	4,846	2,738	56.5	2,108	2.83	2.62	345	17	3.6	1.9	5.7
Orange County.....	55,597	51,457	30,930	60.1	20,527	2.56	2.20	4,140	381	4.4	2.0	7.7
Bingham township.....	3,067	2,806	2,264	80.7	542	2.38	2.11	261	24	3.4	1.0	12.3
Cedar Grove township.....	2,270	2,040	1,683	82.5	357	2.56	2.52	230	22	3.0	1.7	8.9
Chapel Hill township.....	35,764	33,223	16,763	50.5	16,460	2.58	2.16	2,541	251	4.8	2.2	7.2
Carrboro town.....	9,258	8,625	3,319	38.5	5,306	2.67	2.01	633	25	5.6	2.8	7.3
Chapel Hill town (part).....	20,630	19,069	8,874	46.5	10,195	2.57	2.22	1,561	189	5.0	2.4	7.1
Durham city (part).....	0	0	0	(X)	0	0.00	0.00	0	0	(X)	(X)	(X)
Cheeks township.....	3,981	3,707	2,973	80.2	734	2.55	2.35	274	21	2.9	2.2	5.7
Efland CDP.....	347	309	231	74.8	78	2.25	2.76	38	2	3.4	1.7	8.0
Mebane city (part).....	827	760	476	62.6	284	2.56	2.03	67	7	4.9	5.5	4.1
Eno township.....	3,079	2,905	2,434	83.8	471	2.53	2.85	174	15	2.4	1.1	8.7
Durham city (part).....	6	6	5	83.3	1	3.80	5.00	0	0	0.0	0.0	0.0
Hillsborough town (part).....	0	0	0	(X)	0	0.00	0.00	0	0	(X)	(X)	(X)
Hillsborough township.....	5,920	5,373	3,588	66.8	1,785	2.59	2.26	547	35	5.4	2.1	11.4
Hillsborough town (part).....	2,593	2,324	1,489	64.1	835	2.56	2.16	269	15	6.3	3.0	11.6
Little River township.....	1,516	1,403	1,225	87.3	178	2.50	2.25	113	13	2.4	1.5	8.2
Pamlico County.....	7,534	5,490	4,337	79.0	1,153	2.23	2.39	2,044	1,202	5.7	3.5	13.2
Township 1.....	1,180	1,062	830	78.2	232	2.50	2.69	118	16	2.9	1.1	9.0
Grantsboro town (part).....	85	76	64	84.2	12	2.53	2.75	9	2	1.3	0.0	7.7
Township 2.....	2,062	1,423	1,175	82.6	248	2.03	2.11	639	413	7.0	5.4	13.6
Oriental town.....	682	477	370	77.6	107	1.91	1.82	205	137	8.3	6.9	12.9
Township 3.....	1,219	1,042	760	72.9	282	2.32	2.34	177	35	4.5	1.5	11.6
Alliance town.....	320	290	200	69.0	90	2.47	2.31	30	2	2.7	2.0	4.3
Bayboro town (part).....	371	303	205	67.7	98	2.05	2.28	68	14	5.9	1.9	13.2
Grantsboro town (part).....	238	202	155	76.7	47	2.34	2.62	36	4	6.9	0.0	24.2
Stonewall town.....	143	117	90	76.9	27	2.40	2.41	26	4	4.8	3.2	10.0
Township 4.....	1,126	730	571	78.2	159	2.24	2.58	396	186	9.5	3.0	26.9
Bayboro town (part).....	0	0	0	(X)	0	0.00	0.00	0	0	(X)	(X)	(X)
Hobucken CDP.....	137	66	52	78.8	14	1.88	2.21	71	42	12.0	5.5	30.0
Mesic town.....	130	92	69	75.0	23	2.43	2.26	38	9	3.1	0.0	11.1
Vandemere town.....	148	108	91	84.3	17	2.22	3.06	40	22	3.5	0.0	19.0
Township 5.....	1,947	1,233	1,001	81.2	232	2.18	2.32	714	552	5.3	4.8	7.1
Arapahoe town.....	252	217	163	75.1	54	2.44	2.93	35	4	3.6	3.6	3.6
Minnesott Beach town.....	340	211	178	84.4	33	2.02	2.45	129	88	14.2	13.1	19.5
Pasquotank County.....	16,833	14,956	9,753	65.2	5,203	2.53	2.48	1,877	162	5.9	3.3	10.3
Elizabeth City township.....	5,763	4,855	1,970	40.6	2,885	2.29	2.39	908	49	8.9	6.0	10.8
Elizabeth City city (part).....	5,612	4,723	1,887	40.0	2,836	2.29	2.38	889	49	8.9	6.2	10.6
Mount Hermon township.....	2,779	2,588	1,994	77.0	594	2.64	2.78	191	14	4.0	3.0	7.3
Elizabeth City city (part).....	782	720	465	64.6	255	2.33	2.61	62	2	5.4	4.3	7.3
Newland township.....	1,123	1,037	838	80.8	199	2.71	2.63	86	6	2.9	2.3	5.2
Nixonton township.....	3,191	2,883	2,244	77.8	639	2.58	2.59	308	26	4.8	2.6	12.0
Elizabeth City city (part).....	1,194	1,031	659	63.9	372	2.50	2.56	163	4	7.7	3.6	14.4
Providence township.....	3,182	2,917	2,137	73.3	780	2.55	2.46	265	17	5.1	2.9	10.6
Elizabeth City city (part).....	547	482	209	43.4	273	2.21	2.38	65	1	8.5	3.7	11.9
Salem township.....	795	676	570	84.3	106	2.48	2.52	119	50	2.7	1.0	10.8
Pender County.....	26,724	20,333	15,719	77.3	4,614	2.48	2.63	6,391	3,778	6.3	3.0	16.1
Burgaw township.....	3,510	3,065	2,041	66.6	1,024	2.44	2.43	445	78	5.0	2.7	9.3
Burgaw town.....	1,473	1,287	631	49.0	656	2.26	2.31	186	15	7.5	5.5	9.3
St. Helena village.....	184	157	139	88.5	18	2.50	2.33	27	8	1.8	0.0	13.6
Canetuck township.....	211	161	131	81.4	30	2.20	2.73	50	19	7.4	1.5	26.8

Table 11.
Housing Occupancy and Tenure: 2010—Con.

[For information on confidentiality protection, nonsampling error, and definitions, see Selected Appendixes at <www.census.gov/prod/cen2010/cph-1-a.pdf>]

State County County Subdivision Place	Total housing units	Occupied housing units						Vacant housing units				
		Total	Owner occupied		Renter occupied	Average household size		Total	For seasonal, recrea- tional, or occasional use	Vacancy rate		
			Number	Percent of occupied housing units		Owner- occupied units	Renter- occupied units			Available housing	Home- owner	Rental
Pender County—Con.												
Caswell township.....	727	586	498	85.0	88	2.39	2.61	141	39	6.0	1.8	24.4
Atkinson town (part).....	142	119	106	89.1	13	2.48	2.77	23	4	4.7	1.8	21.1
Columbia township.....	1,042	892	701	78.6	191	2.52	2.81	150	30	4.3	2.3	10.6
Atkinson town (part).....	0	0	0	(X)	0	0.00	0.00	0	0	(X)	(X)	(X)
Grady township.....	1,119	946	767	81.1	179	2.50	2.50	173	35	6.7	2.7	20.8
Holly township.....	1,194	944	734	77.8	210	2.53	2.39	250	115	3.9	2.5	8.2
Long Creek township.....	974	867	732	84.4	135	2.50	2.75	107	28	3.2	0.9	13.9
Rocky Point township.....	2,860	2,595	1,958	75.5	637	2.67	3.21	265	45	4.7	2.5	10.9
Rocky Point CDP.....	609	540	354	65.6	186	2.62	3.62	69	7	4.6	1.7	9.7
Topsail township.....	13,146	8,579	6,823	79.5	1,756	2.45	2.53	4,567	3,335	8.5	4.0	22.2
Hampstead CDP.....	1,823	1,608	1,341	83.4	267	2.53	2.56	215	77	4.5	2.8	12.4
Surf City town (part).....	2,568	708	407	57.5	301	2.21	2.19	1,860	1,452	25.1	13.3	35.8
Topsail Beach town.....	1,298	187	139	74.3	48	1.88	2.23	1,111	893	51.0	7.9	77.9
Union township.....	1,941	1,698	1,334	78.6	364	2.43	2.72	243	54	3.9	1.7	11.3
Wallace town (part).....	0	0	0	(X)	0	0.00	0.00	0	0	(X)	(X)	(X)
Watha town.....	86	76	65	85.5	11	2.37	3.27	10	3	1.3	0.0	8.3
Perquimans County.....	6,986	5,598	4,238	75.7	1,360	2.37	2.46	1,388	564	5.0	2.6	11.7
Belvidere township.....	656	554	440	79.4	114	2.35	2.33	102	13	2.5	0.2	10.2
Bethel township.....	2,435	1,724	1,336	77.5	388	2.20	2.36	711	394	7.9	3.3	20.9
Hertford town (part).....	158	149	25	16.8	124	2.84	2.17	9	0	2.6	0.0	3.1
Hertford township.....	1,270	1,044	670	64.2	374	2.38	2.51	226	27	5.0	3.4	7.6
Hertford town (part).....	904	726	408	56.2	318	2.34	2.47	178	23	6.5	4.9	8.6
New Hope township.....	1,445	1,223	980	80.1	243	2.44	2.51	222	115	3.1	2.9	3.6
Parkville township.....	1,180	1,053	812	77.1	241	2.56	2.54	127	15	3.6	1.8	9.1
Hertford town (part).....	0	0	0	(X)	0	0.00	0.00	0	0	(X)	(X)	(X)
Winfall town.....	302	246	173	70.3	73	2.39	2.34	56	2	7.5	3.9	15.1
Person County.....	18,193	15,826	11,426	72.2	4,400	2.49	2.40	2,367	741	4.6	2.3	10.0
Allensville township.....	1,316	1,190	937	78.7	253	2.64	2.62	126	21	2.0	1.7	3.1
Bushy Fork township.....	1,099	983	766	77.9	217	2.57	2.49	116	11	3.0	2.0	6.5
Cunningham township.....	1,287	724	588	81.2	136	2.42	2.49	563	465	6.7	5.6	11.0
Fiat River township.....	3,033	2,818	2,341	83.1	477	2.55	2.44	215	13	3.1	2.2	7.2
Rougemont CDP (part).....	63	59	48	81.4	11	2.04	2.18	4	0	3.3	4.0	0.0
Roxboro city (part).....	7	6	3	50.0	3	2.67	3.00	1	0	0.0	0.0	0.0
Holloway township.....	1,115	928	721	77.7	207	2.50	2.68	187	93	2.8	1.6	6.7
Mount Tirzah township.....	1,439	1,322	1,141	86.3	181	2.52	2.55	117	12	2.6	1.5	9.5
Rougemont CDP (part).....	12	11	9	81.8	2	1.89	4.00	1	0	8.3	0.0	33.3
Olive Hill township.....	1,082	934	778	83.3	156	2.62	2.41	148	73	3.3	1.4	11.9
Roxboro township.....	7,141	6,317	3,665	58.0	2,652	2.37	2.33	824	45	6.7	2.7	11.6
Roxboro city (part).....	4,037	3,473	1,503	43.3	1,970	2.26	2.31	564	16	9.4	4.3	12.9
Woodsdale township.....	681	610	489	80.2	121	2.52	2.20	71	8	3.0	1.6	8.3
Roxboro city (part).....	0	0	0	(X)	0	0.00	0.00	0	0	(X)	(X)	(X)
Pitt County.....	74,990	67,577	36,904	54.6	30,673	2.52	2.24	7,413	329	7.0	2.9	11.6
Arthur township.....	2,695	2,432	1,649	67.8	783	2.53	2.39	263	9	7.1	3.3	14.3
Bell Arthur CDP.....	207	182	144	79.1	38	2.54	2.63	25	1	6.2	2.0	19.1
Greenville city (part).....	789	665	272	40.9	393	2.24	2.17	124	0	15.2	9.0	19.0
Ayden township.....	3,406	3,078	1,914	62.2	1,164	2.52	2.24	328	27	4.9	3.2	7.5
Ayden town (part).....	2,372	2,128	1,131	53.1	997	2.39	2.14	244	21	5.5	4.1	7.1
Belvoir township.....	3,475	3,109	2,233	71.8	876	2.93	3.18	366	20	6.6	1.9	16.6
Belvoir CDP.....	127	115	87	75.7	28	2.68	2.64	12	1	0.8	0.0	3.1
Greenville city (part).....	613	543	398	73.3	145	2.71	3.02	70	1	7.9	0.7	22.1
Bethel township.....	1,166	1,019	677	66.4	342	2.43	2.39	147	16	5.9	1.9	13.1
Bethel town.....	747	648	393	60.6	255	2.40	2.47	99	8	6.8	2.2	13.2
Carolina township.....	898	816	654	80.1	162	2.50	2.67	82	4	3.3	1.3	10.5
Greenville city (part).....	17	17	12	70.6	5	2.67	3.20	0	0	0.0	0.0	0.0
Stokes CDP.....	174	161	128	79.5	33	2.34	2.33	13	0	4.2	0.0	17.5
Chicod township.....	2,700	2,516	1,955	77.7	561	2.64	2.64	184	17	3.0	0.9	9.6
Falkland township.....	1,581	1,371	909	66.3	462	2.56	2.37	210	7	9.6	4.5	18.2
Falkland town.....	39	35	25	71.4	10	2.56	3.20	4	0	5.4	0.0	16.7
Greenville city (part).....	620	537	266	49.5	271	2.36	2.13	83	2	12.1	4.3	18.6
Farmville township.....	3,044	2,703	1,646	60.9	1,057	2.48	2.42	341	24	6.3	2.5	11.8
Farmville town.....	2,239	1,981	1,087	54.9	894	2.34	2.30	258	18	7.2	3.4	11.4
Fountain township.....	647	564	382	67.7	182	2.45	2.31	83	11	4.2	0.3	11.6
Fountain town.....	210	181	96	53.0	85	2.46	2.25	29	4	4.7	0.0	9.5
Greenville township.....	22,900	20,042	5,423	27.1	14,619	2.22	2.15	2,858	65	10.1	4.5	12.0
Greenville city (part).....	22,610	19,798	5,320	26.9	14,478	2.22	2.15	2,812	64	10.1	4.5	12.0
Grifton township.....	2,083	1,884	1,337	71.0	547	2.59	2.60	199	7	3.8	2.0	7.7
Ayden town (part).....	1	1	0	0.0	1	0.00	4.00	0	0	0.0	(X)	0.0
Grifton town (part).....	1,035	956	595	62.2	361	2.56	2.50	79	4	3.4	2.5	5.0
Grimesland township.....	4,789	4,453	3,592	80.7	861	2.64	2.62	336	17	3.6	1.7	10.7
Greenville city (part).....	577	532	279	52.4	253	2.28	2.22	45	1	6.8	3.8	9.9
Grimesland town.....	191	163	106	65.0	57	2.45	3.18	28	1	4.7	0.9	10.9
Simpson village.....	217	183	136	74.3	47	2.22	2.43	34	0	3.1	0.7	9.6
Pactolus township.....	3,332	3,062	1,753	57.3	1,309	2.70	2.61	270	5	5.6	2.1	9.8
Greenville city (part).....	868	802	130	16.2	672	2.78	2.39	66	0	6.6	5.1	6.9
Swift Creek township.....	742	676	542	80.2	134	2.54	2.17	66	5	2.2	1.3	5.6
Winterville township.....	21,532	19,852	12,238	61.6	7,614	2.49	2.07	1,680	95	6.3	3.2	10.9
Greenville city (part).....	14,470	13,177	6,704	50.9	6,473	2.33	1.96	1,293	68	8.0	4.5	11.3

Table 11.
Housing Occupancy and Tenure: 2010—Con.

[For information on confidentiality protection, nonsampling error, and definitions, see Selected Appendixes at <www.census.gov/prod/cen2010/cph-1-a.pdf>]

State County County Subdivision Place	Total housing units	Occupied housing units						Vacant housing units				
		Total	Owner occupied		Renter occupied	Average household size		Total	For seasonal, recrea- tional, or occasional use	Vacancy rate		
			Number	Percent of occupied housing units		Owner- occupied units	Renter- occupied units			Available housing	Home- owner	Rental
Pitt County—Con. Winterville township—Con. Winterville town.....	3,593	3,412	2,796	81.9	616	2.68	2.81	181	10	2.8	1.8	7.5
Polk County.....	11,432	8,989	6,793	75.6	2,196	2.27	2.18	2,443	1,199	6.0	3.7	12.7
Columbus township.....	3,465	2,911	2,083	71.6	828	2.21	2.14	554	225	6.5	4.0	12.1
Columbus town (part).....	508	446	256	57.4	190	2.26	2.11	62	10	7.6	1.9	14.4
Cooper Gap township.....	1,213	906	687	75.8	219	2.45	2.38	307	120	6.9	3.5	16.2
Green Creek township.....	1,695	1,458	1,183	81.1	275	2.46	2.52	237	102	3.1	1.9	8.0
Saluda township.....	1,338	852	688	80.8	164	2.22	2.18	486	380	4.3	2.5	11.2
Saluda city (part).....	482	304	227	74.7	77	2.02	1.97	178	139	7.6	5.0	14.4
Tryon township.....	2,400	1,844	1,357	73.6	487	2.04	1.84	556	232	8.3	5.7	14.7
Tryon town.....	1,066	819	493	60.2	326	2.05	1.69	247	70	11.3	7.3	16.7
White Oak township.....	1,321	1,018	795	78.1	223	2.38	2.48	303	140	5.2	2.9	12.7
Columbus town (part).....	0	0	0	(X)	0	0.00	0.00	0	0	(X)	(X)	(X)
Randolph County.....	61,041	55,373	40,410	73.0	14,963	2.55	2.50	5,668	331	4.7	2.0	11.2
Asheboro township.....	10,695	9,440	4,976	52.7	4,464	2.36	2.45	1,255	55	7.8	3.7	12.0
Asheboro city (part).....	8,822	7,761	3,626	46.7	4,135	2.35	2.44	1,061	48	8.3	4.1	11.8
Back Creek township.....	2,171	2,017	1,684	83.5	333	2.58	2.31	154	20	2.5	1.5	7.6
Asheboro city (part).....	76	64	11	17.2	53	2.00	1.34	12	0	13.3	25.0	10.2
Randleman city (part).....	5	5	2	40.0	3	1.50	2.00	0	0	0.0	0.0	0.0
Brower township.....	667	576	494	85.8	82	2.51	2.07	91	5	1.5	0.8	5.6
Cedar Grove township.....	3,704	3,410	2,770	81.2	640	2.60	2.69	294	22	4.0	1.4	13.8
Asheboro city (part).....	169	133	62	46.6	71	2.27	2.30	36	1	20.4	3.1	31.1
Coleridge township.....	1,025	906	754	83.2	152	2.54	2.47	119	3	3.8	1.6	13.6
Columbia township.....	3,060	2,703	2,022	74.8	681	2.55	2.58	357	22	5.0	2.6	11.4
Franklinville town (part).....	0	0	0	(X)	0	0.00	0.00	0	0	(X)	(X)	(X)
Ramseur town (part).....	747	640	389	60.8	251	2.51	2.46	107	11	9.2	5.6	14.3
Staley town.....	171	150	117	78.0	33	2.49	3.09	21	1	0.7	0.0	2.9
Concord township.....	1,136	1,013	817	80.7	196	2.56	2.67	123	21	5.1	1.2	18.6
Asheboro city (part).....	0	0	0	(X)	0	0.00	0.00	0	0	(X)	(X)	(X)
Franklinville township.....	4,102	3,755	2,799	74.5	956	2.61	2.90	347	16	3.6	1.3	9.8
Asheboro city (part).....	747	688	475	69.0	213	2.73	2.99	59	1	5.9	2.7	12.3
Franklinville town (part).....	438	388	233	60.1	155	2.73	3.41	50	1	5.6	1.3	11.4
Ramseur town (part).....	0	0	0	(X)	0	0.00	0.00	0	0	(X)	(X)	(X)
Randleman city (part).....	9	8	7	87.5	1	2.14	3.00	1	0	0.0	0.0	0.0
Grant township.....	2,626	2,433	1,846	75.9	587	2.65	2.45	193	18	3.3	1.4	8.6
Asheboro city (part).....	237	221	162	73.3	59	3.02	3.29	16	0	6.3	3.6	13.2
Level Cross township.....	1,691	1,535	1,137	74.1	398	2.55	2.68	156	6	5.9	1.3	16.8
Randleman city (part).....	13	12	12	100.0	0	2.75	0.00	1	0	0.0	0.0	(X)
Liberty township.....	2,648	2,337	1,738	74.4	599	2.51	2.36	311	12	4.6	2.0	11.5
Liberty town.....	1,237	1,091	710	65.1	381	2.49	2.29	146	4	6.0	2.7	11.5
New Hope township.....	554	491	396	80.7	95	2.45	2.41	63	18	1.8	0.7	5.8
New Market township.....	2,866	2,638	2,059	78.1	579	2.51	2.52	228	12	2.8	1.0	8.4
Archdale city (part).....	1	0	0	(X)	0	0.00	0.00	1	0	(X)	(X)	(X)
Randleman city (part).....	0	0	0	(X)	0	0.00	0.00	0	0	(X)	(X)	(X)
Pleasant Grove township.....	280	242	192	79.3	50	2.36	2.34	38	0	2.8	2.0	5.7
Providence township.....	2,755	2,588	2,200	85.0	388	2.63	2.56	167	8	2.4	1.4	7.8
Randleman township.....	4,115	3,796	2,336	61.5	1,460	2.59	2.38	319	10	4.8	2.6	8.2
Asheboro city (part).....	1,107	1,013	453	44.7	560	2.81	2.58	94	5	6.5	3.8	8.6
Randleman city (part).....	1,856	1,714	1,017	59.3	697	2.48	2.19	142	2	4.9	2.4	8.3
Richland township.....	1,681	1,466	1,194	81.4	272	2.59	2.63	215	11	3.6	2.1	9.9
Seagrove town.....	125	97	64	66.0	33	2.27	2.52	28	2	6.2	5.2	8.3
Tabernacle township.....	2,778	2,516	2,038	81.0	478	2.62	2.49	262	8	4.6	1.5	15.7
Trinity township.....	11,292	10,436	8,069	77.3	2,367	2.55	2.46	856	48	4.3	2.1	11.3
Archdale city (part).....	4,766	4,423	3,194	72.2	1,229	2.51	2.31	343	12	5.2	2.0	12.6
High Point city (part).....	7	5	2	40.0	3	2.00	2.33	2	0	16.7	0.0	25.0
Thomasville city (part).....	127	117	110	94.0	7	2.17	3.57	10	0	5.6	6.0	0.0
Trinity city.....	2,865	2,641	2,144	81.2	497	2.52	2.45	224	13	3.7	2.3	9.6
Union township.....	1,195	1,075	889	82.7	186	2.70	2.85	120	16	3.7	1.9	11.7
Richmond County.....	20,738	18,430	12,102	65.7	6,328	2.46	2.48	2,308	188	4.7	1.9	9.5
Beaverdam township.....	1,296	1,132	856	75.6	276	2.58	2.64	164	27	3.1	1.7	7.3
Hoffman town.....	237	212	159	75.0	53	2.74	2.77	25	3	2.7	2.4	3.6
Black Jack township.....	222	195	163	83.6	32	2.64	2.56	27	7	1.0	0.0	5.9
Marks Creek township.....	6,165	5,536	3,689	66.6	1,847	2.49	2.49	629	59	3.9	1.6	8.1
Dobbins Heights town.....	464	390	223	57.2	167	2.35	2.05	74	4	3.9	2.2	6.2
Hamlet city (part).....	2,774	2,483	1,456	58.6	1,027	2.40	2.59	291	25	4.8	2.7	7.7
Rockingham city (part).....	0	0	0	(X)	0	0.00	0.00	0	0	(X)	(X)	(X)
Mineral Springs township.....	1,833	1,554	1,103	71.0	451	2.48	2.57	279	42	4.9	1.8	11.7
Ellerbe town.....	490	425	246	57.9	179	2.49	2.44	65	3	7.4	3.1	12.7
Norman town.....	69	54	32	59.3	22	2.94	2.00	15	4	10.0	3.0	18.5
Rockingham township.....	7,290	6,476	3,938	60.8	2,538	2.40	2.38	814	34	6.0	2.5	11.1
Hamlet city (part).....	84	78	23	29.5	55	4.00	2.36	6	0	4.9	0.0	6.8
Rockingham city (part).....	4,239	3,763	1,936	51.4	1,827	2.30	2.30	476	15	7.5	3.3	11.6
Steeles township.....	231	191	149	78.0	42	2.53	2.10	40	7	1.5	1.3	2.3
Wolf Pit township.....	3,701	3,346	2,204	65.9	1,142	2.45	2.62	355	12	4.0	1.8	8.1
Cordova CDP.....	758	704	530	75.3	174	2.51	2.56	54	4	3.0	1.7	7.0
East Rockingham CDP.....	1,672	1,487	909	61.1	578	2.34	2.77	185	3	5.4	2.5	9.6
Rockingham city (part).....	305	279	139	49.8	140	2.47	2.16	26	1	4.1	2.8	5.3

Table 11.
Housing Occupancy and Tenure: 2010—Con.

[For information on confidentiality protection, nonsampling error, and definitions, see Selected Appendixes at <www.census.gov/prod/cen2010/cph-1-a.pdf>]

State County County Subdivision Place	Total housing units	Occupied housing units						Vacant housing units				
		Total	Owner occupied		Renter occupied	Average household size		Total	For seasonal, recrea- tional, or occasional use	Vacancy rate		
			Number	Percent of occupied housing units		Owner- occupied units	Renter- occupied units			Available housing	Home- owner	Rental
Robeson County.....	52,751	47,997	31,336	65.3	16,661	2.72	2.69	4,754	307	4.3	1.3	9.5
Alfordsville township.....	836	770	622	80.8	148	2.88	2.41	66	5	2.4	0.3	10.2
Raemon CDP.....	113	103	77	74.8	26	2.57	3.23	10	1	3.7	0.0	12.9
Back Swamp township.....	1,648	1,510	1,185	78.5	325	2.69	2.76	138	7	4.2	1.0	14.3
Fairmont town (part).....	0	0	0	(X)	0	0.00	0.00	0	0	(X)	(X)	(X)
Lumberton city (part).....	55	48	28	58.3	20	2.32	2.75	7	2	7.7	6.7	9.1
Britts township.....	1,414	1,279	837	65.4	442	2.60	2.87	135	8	6.1	1.4	13.8
Burnt Swamp township.....	997	946	730	77.2	216	2.77	2.69	51	2	1.1	0.1	4.4
East Howellsville township.....	1,019	940	762	81.1	178	2.61	2.66	79	3	3.2	1.8	8.6
Fairmont township.....	2,460	2,222	1,408	63.4	814	2.51	2.43	238	37	4.2	1.6	8.3
Fairmont town (part).....	1,255	1,136	565	49.7	571	2.37	2.32	119	26	4.7	3.2	6.1
Gaddys township.....	568	513	425	82.8	88	2.96	2.88	55	6	3.0	2.3	6.3
Lumber Bridge township.....	991	871	647	74.3	224	2.74	2.83	120	2	5.1	1.2	14.7
Lumber Bridge town.....	51	45	38	84.4	7	2.00	2.57	6	0	0.0	0.0	0.0
Rex CDP (part).....	35	30	21	70.0	9	1.90	1.67	5	0	6.1	0.0	18.2
Lumberton township.....	10,615	9,743	5,184	53.2	4,559	2.44	2.54	872	38	4.7	2.1	7.5
Barker Ten Mile CDP (part).....	213	207	194	93.7	13	2.48	3.00	6	1	0.9	1.0	0.0
Lumberton city (part).....	8,493	7,740	3,762	48.6	3,978	2.36	2.49	753	33	5.2	2.4	7.6
Maxton township.....	2,458	2,193	1,412	64.4	781	2.76	2.54	265	16	4.4	1.7	8.8
Maxton town (part).....	1,040	905	428	47.3	477	2.46	2.45	135	9	6.7	4.4	8.7
Orrum township.....	859	767	577	75.2	190	2.62	2.55	92	16	1.9	0.7	5.4
Orrum town.....	50	39	28	71.8	11	2.14	2.82	11	2	4.9	3.4	8.3
Proctorville town.....	56	49	39	79.6	10	2.44	2.20	7	1	3.9	0.0	16.7
Parkton township.....	1,690	1,478	1,047	70.8	431	2.72	3.08	212	6	5.7	3.7	10.2
Parkton town.....	209	170	142	83.5	28	2.56	2.57	39	1	7.6	5.3	17.6
Pembroke township.....	4,763	4,394	2,631	59.9	1,763	2.82	2.62	369	25	3.9	0.4	8.8
Pembroke town.....	1,266	1,132	322	28.4	810	2.53	2.52	134	6	7.5	2.1	9.5
Prospect CDP (part).....	51	49	39	79.6	10	2.79	3.00	2	0	2.0	0.0	9.1
Philadelphus township.....	1,274	1,166	917	78.6	249	2.96	3.14	108	4	3.4	0.3	13.4
Red Springs town (part).....	1	1	1	100.0	0	1.00	0.00	0	0	0.0	0.0	(X)
Raft Swamp township.....	1,439	1,278	724	56.7	554	2.85	2.74	161	7	7.7	1.1	15.2
Lumberton city (part).....	22	19	14	73.7	5	2.43	2.60	3	1	5.0	6.7	0.0
Red Springs township.....	2,552	2,249	1,368	60.8	881	2.77	2.65	303	11	7.6	2.3	14.8
Red Springs town (part).....	1,603	1,396	795	56.9	601	2.47	2.37	207	6	8.5	3.4	14.4
Rennert township.....	1,152	1,040	660	63.5	380	3.19	3.42	112	5	5.7	0.3	13.7
Rennert town.....	139	122	73	59.8	49	3.03	3.31	17	2	9.6	0.0	21.0
Rowland township.....	1,081	958	643	67.1	315	2.42	2.46	123	19	4.9	2.3	9.8
Rowland town.....	535	463	263	56.8	200	2.18	2.32	72	11	7.5	3.2	12.4
Saddletree township.....	1,793	1,672	1,151	68.8	521	2.86	2.94	121	11	2.9	0.7	7.4
Barker Ten Mile CDP (part).....	46	45	37	82.2	8	2.81	2.25	1	0	0.0	0.0	0.0
Lumberton city (part).....	85	81	76	93.8	5	2.53	3.20	4	2	2.4	2.6	0.0
St. Pauls township.....	3,493	3,216	2,109	65.6	1,107	2.73	2.87	277	16	4.0	1.5	8.5
Rex CDP (part).....	0	0	0	(X)	0	0.00	0.00	0	0	(X)	(X)	(X)
St. Pauls town.....	865	798	441	55.3	357	2.48	2.64	67	1	3.7	0.9	6.9
Shannon township.....	488	441	292	66.2	149	3.11	3.17	47	8	5.1	1.0	11.9
Shannon CDP.....	92	86	55	64.0	31	2.91	3.32	6	1	2.3	0.0	6.1
Smiths township.....	2,156	2,010	1,645	81.8	365	3.03	2.79	146	4	1.8	0.2	8.5
Prospect CDP (part).....	313	296	256	86.5	40	2.88	2.63	17	0	2.9	0.0	18.4
Wakulla CDP.....	43	40	33	82.5	7	2.73	2.14	3	0	2.4	2.9	0.0
Smyrna township.....	821	740	473	63.9	267	2.76	2.78	81	2	4.0	0.0	10.2
Lumberton city (part).....	134	124	8	6.5	116	2.88	2.72	10	0	7.5	0.0	7.9
Sterlings township.....	471	404	287	71.0	117	2.31	2.54	67	8	1.0	0.0	3.2
Thompson township.....	485	444	314	70.7	130	2.83	2.66	41	6	3.7	0.3	11.0
McDonald town.....	49	43	39	90.7	4	2.64	2.50	6	2	0.0	0.0	0.0
Union township.....	1,188	1,051	794	75.5	257	3.02	2.56	137	11	3.1	0.6	10.1
Elrod CDP.....	192	160	111	69.4	49	2.73	2.33	32	1	8.3	0.0	23.4
Raynham town.....	30	28	22	78.6	6	2.86	1.50	2	0	0.0	0.0	0.0
West Howellsville township.....	1,115	1,014	776	76.5	238	2.77	2.97	101	14	2.4	1.3	5.9
Barker Ten Mile CDP (part).....	135	125	111	88.8	14	2.44	2.79	10	2	3.8	2.6	12.5
Whitehouse township.....	474	409	300	73.3	109	2.63	2.41	65	6	3.3	1.0	9.2
Marietta town.....	79	65	53	81.5	12	2.66	2.83	14	3	2.9	0.0	14.3
Wisharts township.....	2,451	2,279	1,416	62.1	863	2.68	2.90	172	4	4.5	0.8	9.8
Lumberton city (part).....	88	72	18	25.0	54	1.89	3.41	16	0	17.0	0.0	21.7
Rockingham County.....	43,696	38,693	27,020	69.8	11,673	2.42	2.33	5,003	391	5.6	2.4	12.1
Huntsville township.....	2,666	2,419	1,958	80.9	461	2.51	2.52	247	45	3.5	2.2	8.5
Madison town (part).....	16	14	11	78.6	3	2.64	1.33	2	0	0.0	0.0	0.0
Leaksville township.....	10,320	8,869	5,486	61.9	3,383	2.32	2.31	1,451	54	7.8	3.3	14.4
Eden city (part).....	7,796	6,645	3,782	56.9	2,863	2.29	2.29	1,151	39	8.5	3.9	14.0
Madison township.....	3,969	3,541	2,329	65.8	1,212	2.35	2.17	428	24	6.0	2.9	11.5
Madison town (part).....	1,112	988	570	57.7	418	2.37	2.04	124	8	7.4	4.2	11.4
Mayodan town (part).....	1,278	1,147	627	54.7	520	2.09	2.17	131	2	6.6	3.1	10.5
Mayo township.....	3,280	2,937	2,273	77.4	664	2.52	2.43	343	30	4.4	2.0	11.7
Mayodan town (part).....	52	26	2	7.7	24	2.50	1.33	26	0	45.8	0.0	47.8
Stoneville town.....	537	464	322	69.4	142	2.38	2.04	73	6	5.5	3.3	10.1
New Bethel township.....	2,765	2,549	2,152	84.4	397	2.59	2.44	216	19	2.6	1.6	7.9
Price township.....	749	672	548	81.5	124	2.49	2.23	77	12	4.0	2.7	9.5
Reidsville township.....	9,551	8,428	4,951	58.7	3,477	2.34	2.28	1,123	44	7.1	3.2	12.1
Reidsville city (part).....	7,138	6,242	3,225	51.7	3,017	2.29	2.24	896	31	8.2	4.1	12.2
Ruffin township.....	2,750	2,404	1,820	75.7	584	2.37	2.39	346	21	3.7	1.1	10.8
Reidsville city (part).....	0	0	0	(X)	0	0.00	0.00	0	0	(X)	(X)	(X)

Table 11.
Housing Occupancy and Tenure: 2010—Con.

[For information on confidentiality protection, nonsampling error, and definitions, see Selected Appendixes at <www.census.gov/prod/cen2010/cph-1-a.pdf>]

State County County Subdivision Place	Total housing units	Occupied housing units						Vacant housing units				
		Total	Owner occupied		Renter occupied	Average household size		Total	For seasonal, recrea- tional, or occasional use	Vacancy rate		
			Number	Percent of occupied housing units		Owner- occupied units	Renter- occupied units			Available housing	Home- owner	Rental
Rockingham County—Con.												
Ruffin township—Con.												
Ruffin CDP.....	211	162	119	73.5	43	2.24	2.35	49	6	5.2	1.6	14.0
Simpsonville township.....	1,773	1,635	1,276	78.0	359	2.46	2.31	138	9	3.9	1.3	12.1
Reidsville city (part).....	9	9	9	100.0	0	2.67	0.00	0	0	0.0	0.0	(X)
Wentworth township.....	3,859	3,488	2,867	82.2	621	2.48	2.46	371	40	2.9	1.7	7.8
Eden city (part).....	0	0	0	(X)	0	0.00	0.00	0	0	(X)	(X)	(X)
Reidsville city (part).....	1	1	1	100.0	0	2.00	0.00	0	0	0.0	0.0	(X)
Wentworth town.....	1,138	1,043	857	82.2	186	2.56	2.48	95	8	3.2	1.8	8.8
Williamsburg township.....	2,014	1,751	1,360	77.7	391	2.51	2.65	263	93	4.0	1.4	12.1
Reidsville city (part).....	10	10	4	40.0	6	2.25	3.33	0	0	0.0	0.0	0.0
Rowan County.....	60,211	53,140	36,987	69.6	16,153	2.53	2.52	7,071	894	5.6	2.4	12.1
Atwell township.....	5,116	4,749	3,852	81.1	897	2.59	2.64	367	22	2.4	1.5	6.0
Enochville CDP.....	1,251	1,161	913	78.6	248	2.50	2.59	90	6	3.2	2.2	6.4
Landis town (part).....	0	0	0	(X)	0	0.00	0.00	0	0	(X)	(X)	(X)
China Grove township.....	10,772	9,578	6,507	67.9	3,071	2.47	2.69	1,194	36	5.6	2.8	11.1
China Grove town.....	1,564	1,392	919	66.0	473	2.54	2.54	172	7	5.4	2.9	9.8
Kannapolis city (part).....	4,146	3,610	2,073	57.4	1,537	2.38	2.84	536	14	7.8	3.7	12.8
Landis town (part).....	1,426	1,267	943	74.4	324	2.42	2.55	159	2	5.0	3.4	9.4
Cleveland township.....	1,201	1,059	844	79.7	215	2.60	2.88	142	13	5.5	1.1	19.7
Cleveland town.....	377	328	253	77.1	75	2.64	2.71	49	3	9.9	0.8	31.2
Franklin township.....	5,863	5,240	3,450	65.8	1,790	2.36	2.30	623	36	6.5	2.3	13.7
Salisbury city (part).....	3,307	2,911	1,702	58.5	1,209	2.24	2.23	396	15	9.3	3.3	16.6
Gold Hill township.....	4,776	4,365	3,190	73.1	1,175	2.61	2.46	411	24	3.6	1.5	8.9
Faith town (part).....	112	101	79	78.2	22	2.72	2.64	11	2	3.7	2.4	8.3
Granite Quarry town (part).....	481	438	261	59.6	177	2.52	2.55	43	2	3.3	1.1	6.3
Rockwell town.....	927	848	565	66.6	283	2.65	2.15	79	3	3.8	2.4	6.6
Litaker township.....	5,108	4,578	3,640	79.5	938	2.60	2.40	530	56	5.5	1.3	19.0
Faith town (part).....	244	228	177	77.6	51	2.43	2.04	16	2	1.7	1.1	3.8
Granite Quarry town (part).....	230	217	203	93.5	14	2.66	3.64	13	0	3.6	3.3	6.7
Salisbury city (part).....	97	86	68	79.1	18	1.63	1.11	11	2	8.5	5.6	18.2
Locke township.....	4,969	4,668	3,636	77.9	1,032	2.79	2.83	301	14	3.2	1.5	8.8
Salisbury city (part).....	1,469	1,362	903	66.3	459	2.94	3.00	107	8	3.9	2.0	7.6
Morgan township.....	2,072	1,380	1,121	81.2	259	2.44	2.53	692	471	4.5	2.5	12.2
Mount Ulla township.....	714	649	538	82.9	111	2.59	2.69	65	7	2.1	0.9	7.5
Providence township.....	4,372	3,919	3,152	80.4	767	2.56	2.48	453	116	3.4	1.7	9.7
Granite Quarry town (part).....	453	416	278	66.8	138	2.43	2.46	37	1	4.6	1.8	9.7
Salisbury township.....	12,893	10,815	5,340	49.4	5,475	2.31	2.43	2,078	87	9.6	5.5	13.4
East Spencer town.....	857	633	247	39.0	386	2.40	2.44	224	2	12.4	7.3	15.4
Granite Quarry town (part).....	82	78	74	94.9	4	2.80	2.00	4	0	1.3	1.3	0.0
Salisbury city (part).....	9,753	8,208	3,816	46.5	4,392	2.30	2.38	1,545	68	10.1	5.9	13.5
Spencer town.....	1,426	1,234	751	60.9	483	2.36	2.88	192	8	7.9	5.4	11.5
Scotch Irish township.....	765	684	539	78.8	145	2.66	2.66	81	7	2.8	0.9	9.4
Steele township.....	698	651	538	82.6	113	2.62	2.81	47	2	1.6	0.4	7.3
Unity township.....	892	805	640	79.5	165	2.72	2.86	87	3	4.9	3.2	11.3
Rutherford County.....	33,878	27,466	19,769	72.0	7,697	2.44	2.37	6,412	2,689	5.6	2.7	12.5
Camp Creek township.....	647	550	460	83.6	90	2.37	2.13	97	28	4.6	1.9	16.4
Chimney Rock township.....	3,487	1,264	1,053	83.3	211	2.11	2.12	2,223	1,864	12.5	7.5	30.7
Chimney Rock Village village.....	213	58	43	74.1	15	1.95	1.93	155	133	14.7	6.5	31.8
Lake Lure town.....	2,211	606	507	83.7	99	1.97	1.95	1,605	1,361	18.5	10.8	42.4
Colfax township.....	3,880	3,436	2,614	76.1	822	2.47	2.60	444	44	4.7	1.6	13.3
Caroleen CDP (part).....	15	13	12	92.3	1	2.83	2.00	2	0	0.0	0.0	0.0
Ellenboro town.....	403	339	222	65.5	117	2.35	2.95	64	4	7.6	0.9	18.2
Cool Spring township.....	6,998	6,165	3,592	58.3	2,573	2.41	2.34	833	76	6.0	2.8	10.0
Bostic town.....	187	168	140	83.3	28	2.28	2.39	19	0	2.9	1.4	9.7
Forest City town (part).....	3,658	3,173	1,534	48.3	1,639	2.32	2.32	485	43	7.1	4.2	9.7
Spindale town (part).....	158	144	58	40.3	86	2.55	1.97	14	1	7.1	0.0	11.3
Duncans Creek township.....	324	250	215	86.0	35	2.39	2.31	74	31	4.2	1.8	16.7
Gilkey township.....	950	799	676	84.6	123	2.45	2.39	151	62	2.9	1.4	10.1
Golden Valley township.....	634	426	327	76.8	99	2.42	2.25	208	155	3.6	1.5	9.8
Green Hill township.....	1,346	1,161	1,002	86.3	159	2.50	2.34	185	87	2.4	1.6	7.4
Rutherfordton town (part).....	1	0	0	(X)	0	0.00	0.00	1	1	(X)	(X)	(X)
High Shoals township.....	3,796	3,252	2,524	77.6	728	2.56	2.61	544	35	4.5	2.1	11.9
Caroleen CDP (part).....	298	243	171	70.4	72	2.52	2.57	55	2	3.9	1.7	8.8
Cliffside CDP.....	269	233	182	78.1	51	2.56	2.84	36	0	5.6	1.6	17.7
Henrietta CDP.....	236	193	130	67.4	63	2.25	2.67	43	4	4.9	0.0	13.3
Logan Store township.....	1,770	1,528	1,185	77.6	343	2.48	2.46	242	71	3.6	0.9	12.0
Morgan township.....	831	651	551	84.6	100	2.46	2.37	180	105	2.4	1.8	5.6
Rutherfordton township.....	6,041	5,226	3,322	63.6	1,904	2.44	2.26	815	65	7.1	4.4	11.5
Forest City town (part).....	0	0	0	(X)	0	0.00	0.00	0	0	(X)	(X)	(X)
Ruth town.....	203	177	143	80.8	34	2.41	2.82	26	0	4.8	0.7	18.6
Rutherfordton town (part).....	1,986	1,730	1,060	61.3	670	2.44	1.98	256	25	7.4	5.0	11.1
Spindale town (part).....	1,893	1,596	887	55.6	709	2.34	2.32	297	17	8.9	6.5	11.7
Sulphur Springs township.....	2,308	2,009	1,626	80.9	383	2.48	2.40	299	34	5.6	1.3	20.3
Union township.....	866	749	622	83.0	127	2.44	2.42	117	32	5.4	1.9	19.5
Sampson County.....	27,234	24,005	16,688	69.5	7,317	2.60	2.60	3,229	295	3.7	1.4	8.7
Belvoir township.....	880	796	554	69.6	242	2.70	2.75	84	5	5.2	2.5	10.9
Bonnetsville CDP (part).....	133	118	61	51.7	57	2.69	2.95	15	0	7.8	0.0	14.9

Table 11.
Housing Occupancy and Tenure: 2010—Con.

[For information on confidentiality protection, nonsampling error, and definitions, see Selected Appendixes at <www.census.gov/prod/cen2010/cph-1-a.pdf>]

State County County Subdivision Place	Total housing units	Occupied housing units						Vacant housing units				
		Total	Owner occupied		Renter occupied	Average household size		Total	For seasonal, recrea- tional, or occasional use	Vacancy rate		
			Number	Percent of occupied housing units		Owner- occupied units	Renter- occupied units			Available housing	Home- owner	Rental
Sampson County—Con.												
Dismal township.....	1,722	1,510	1,181	78.2	329	2.64	2.79	212	15	3.0	1.3	8.6
Franklin township.....	1,098	878	683	77.8	195	2.60	2.32	220	63	3.6	1.7	9.7
Harrells town (part).....	87	74	59	79.7	15	2.42	2.40	13	1	6.3	4.8	11.8
Ivanhoe CDP.....	129	111	85	76.6	26	2.42	2.23	18	6	1.8	0.0	7.1
Halls township.....	1,099	960	682	71.0	278	2.59	2.55	139	8	3.3	1.6	7.3
Keener CDP.....	261	227	158	69.6	69	2.47	2.55	34	3	4.6	2.5	9.2
Herring township.....	822	733	570	77.8	163	2.59	2.46	89	7	1.9	0.7	5.7
Vann Crossroads CDP (part).....	76	72	63	87.5	9	2.32	2.33	4	0	1.4	1.6	0.0
Honeycutt township.....	1,416	1,241	909	73.2	332	2.59	2.30	175	18	4.7	1.0	13.5
Salemburg town.....	240	208	144	69.2	64	2.07	2.00	32	2	5.5	0.7	14.7
Lisbon township.....	779	662	449	67.8	213	3.00	2.85	117	13	3.9	0.9	9.7
Ingold CDP.....	191	162	116	71.6	46	2.76	3.28	29	1	6.2	0.8	17.5
Little Coharie township.....	2,852	2,509	1,757	70.0	752	2.44	2.51	343	19	4.2	1.8	9.2
Autryville town.....	118	91	55	60.4	36	2.02	2.36	27	2	3.2	0.0	7.7
Bonnetsville CDP (part).....	57	53	33	62.3	20	2.33	1.70	4	0	0.0	0.0	0.0
Roseboro town.....	587	512	282	55.1	230	2.24	2.27	75	7	5.5	1.7	9.8
McDaniels township.....	576	498	408	81.9	90	2.68	2.49	78	13	3.8	2.6	9.1
Mingo township.....	1,096	975	739	75.8	236	2.81	2.92	121	14	3.9	1.3	11.3
Falcon town (part).....	0	0	0	(X)	0	0.00	0.00	0	0	(X)	(X)	(X)
Newton Grove township.....	958	807	511	63.3	296	2.46	2.82	151	7	7.9	1.5	17.2
Newton Grove town.....	265	227	142	62.6	85	2.23	2.53	38	1	6.2	0.7	14.1
North Clinton township.....	4,872	4,403	2,605	59.2	1,798	2.45	2.35	469	44	3.2	1.5	5.5
Clinton city (part).....	2,857	2,627	1,298	49.4	1,329	2.25	2.25	230	26	3.6	2.2	4.8
Piney Grove township.....	1,087	939	654	69.6	285	2.88	3.03	148	5	3.4	0.9	8.6
Faison town (part).....	0	0	0	(X)	0	0.00	0.00	0	0	(X)	(X)	(X)
Plain View township.....	2,073	1,875	1,410	75.2	465	2.66	2.90	198	12	2.9	1.0	8.3
Plain View CDP.....	848	762	598	78.5	164	2.55	2.66	86	4	3.4	1.6	9.4
Spivey's Corner CDP (part).....	154	141	108	76.6	33	2.81	3.15	13	1	4.1	0.0	15.4
South Clinton township.....	2,757	2,507	1,606	64.1	901	2.63	2.61	250	23	3.5	1.1	7.6
Clinton city (part).....	854	765	416	54.4	349	2.47	2.19	89	7	4.5	2.8	6.4
South River township.....	825	696	491	70.5	205	2.53	2.47	129	8	4.6	2.0	10.4
Garland town.....	307	250	152	60.8	98	2.45	2.57	57	4	6.7	2.6	12.5
Taylor's Bridge township.....	620	535	401	75.0	134	2.43	3.07	85	13	3.1	0.0	11.2
Delway CDP.....	100	82	58	70.7	24	2.38	2.71	18	1	4.7	0.0	14.3
Turkey township.....	916	807	604	74.8	203	2.69	2.75	109	2	3.0	1.3	7.7
Turkey town.....	116	111	88	79.3	23	2.66	2.52	5	0	0.0	0.0	0.0
Westbrook township.....	786	674	474	70.3	200	2.50	3.10	112	6	5.0	1.0	13.2
Spivey's Corner CDP (part).....	47	37	29	78.4	8	2.52	3.13	10	3	5.1	0.0	20.0
Vann Crossroads CDP (part).....	76	70	56	80.0	14	2.20	3.29	6	1	0.0	0.0	0.0
Scotland County.....	15,193	13,614	8,678	63.7	4,936	2.56	2.48	1,579	141	4.7	1.7	9.5
Laurel Hill township.....	1,428	1,269	855	67.4	414	2.50	2.67	159	15	5.1	1.3	12.2
Laurinburg city (part).....	373	344	148	43.0	196	2.30	2.52	29	0	4.2	1.3	6.2
Spring Hill township.....	2,126	1,890	1,385	73.3	505	2.66	2.69	236	48	4.0	1.7	9.8
Deercroft CDP.....	190	181	170	93.9	11	2.31	1.73	9	2	3.7	4.0	0.0
Wagram town.....	373	332	234	70.5	98	2.51	2.57	41	5	2.4	0.8	5.8
Stewartsville township.....	8,406	7,538	4,371	58.0	3,167	2.50	2.38	868	52	5.3	2.1	9.4
East Laurinburg town.....	132	114	74	64.9	40	2.47	2.93	18	1	6.4	1.3	14.9
Laurinburg city (part).....	6,675	6,007	3,235	53.9	2,772	2.44	2.35	668	33	5.2	2.5	8.1
Maxton town (part).....	77	75	68	90.7	7	2.62	2.57	2	0	2.6	0.0	22.2
Williamson township.....	3,233	2,917	2,067	70.9	850	2.63	2.63	316	26	3.2	1.1	7.9
Gibson town.....	256	219	91	41.6	128	2.74	2.27	37	2	4.4	0.0	7.2
Laurel Hill CDP.....	584	515	363	70.5	152	2.39	2.54	69	6	6.4	1.9	15.6
Old Hundred CDP.....	108	99	39	39.4	60	3.00	2.83	9	1	2.0	0.0	3.2
Scotch Meadows CDP.....	204	195	187	95.9	8	2.98	2.88	9	2	2.0	2.1	0.0
Stanly County.....	27,110	23,589	17,141	72.7	6,448	2.48	2.48	3,521	815	5.1	2.2	12.1
Almond township.....	1,390	1,261	1,020	80.9	241	2.66	2.47	129	5	2.5	0.3	10.7
Millington CDP (part).....	152	134	116	86.6	18	2.59	2.00	18	0	1.5	0.0	10.0
Big Lick township.....	2,302	2,056	1,638	79.7	418	2.47	2.59	246	41	3.4	1.8	9.1
Oakboro town (part).....	766	671	539	80.3	132	2.57	2.64	95	7	6.8	4.2	15.8
Red Cross town (part).....	218	204	168	82.4	36	2.32	2.44	14	1	2.4	0.6	10.0
Center township.....	3,051	2,379	1,763	74.1	616	2.43	2.54	672	410	3.8	2.4	7.5
Norwood town.....	1,311	960	653	68.0	307	2.42	2.57	351	219	5.6	3.4	9.9
Endy township.....	852	775	642	82.8	133	2.51	2.50	77	3	2.4	0.9	8.8
Albemarle city (part).....	0	0	0	(X)	0	0.00	0.00	0	0	(X)	(X)	(X)
Furr township.....	4,121	3,790	3,025	79.8	765	2.56	2.82	331	24	3.5	2.0	9.0
Locust city (part).....	1,168	1,058	855	80.8	203	2.47	2.99	110	6	4.9	4.6	6.0
Oakboro town (part).....	44	41	38	92.7	3	3.00	3.33	3	1	4.7	5.0	0.0
Red Cross town (part).....	122	115	101	87.8	14	2.32	2.21	7	1	0.9	0.0	6.7
Stanfield town.....	574	539	433	80.3	106	2.68	3.08	35	4	3.1	2.0	7.0
Harris township.....	2,434	2,122	1,671	78.7	451	2.56	2.51	312	103	3.6	1.5	10.8
Albemarle city (part).....	50	50	47	94.0	3	2.32	3.00	0	0	0.0	0.0	0.0
Badin town (part).....	0	0	0	(X)	0	0.00	0.00	0	0	(X)	(X)	(X)
Misenheimer village (part).....	76	65	28	43.1	37	2.36	1.76	11	0	5.8	0.0	9.8
New London town.....	260	233	192	82.4	41	2.59	2.51	27	0	5.4	1.9	19.6
Richfield town (part).....	178	158	125	79.1	33	2.54	2.97	20	3	3.0	1.5	8.3
North Albemarle township.....	6,739	5,815	3,776	64.9	2,039	2.36	2.31	924	114	7.2	3.0	14.2
Albemarle city (part).....	4,617	4,019	2,414	60.1	1,605	2.32	2.26	598	38	7.9	3.4	13.8
Badin town (part).....	602	483	311	64.4	172	2.21	2.54	119	17	10.8	4.6	19.9

Table 11.
Housing Occupancy and Tenure: 2010—Con.

[For information on confidentiality protection, nonsampling error, and definitions, see Selected Appendixes at <www.census.gov/prod/cen2010/cph-1-a.pdf>]

State County County Subdivision Place		Occupied housing units						Vacant housing units					
		Total housing units	Owner occupied		Renter occupied	Average household size		Total	For seasonal, recrea- tional, or occasional use	Vacancy rate			
			Total	Number		Percent of occupied housing units	Owner- occupied units			Renter- occupied units	Available housing	Home- owner	Rental
Stanly County—Con.													
Ridenhour township.....	1,169	1,065	863	81.0	202	2.59	2.58	104	10	3.6	2.1	9.4	
Millingport CDP (part).....	104	102	83	81.4	19	2.52	2.68	2	0	0.0	0.0	0.0	
Misenheimer village (part).....	57	46	35	76.1	11	2.40	1.55	11	1	9.8	5.4	21.4	
Richfield town (part).....	80	69	44	63.8	25	2.93	2.72	11	3	2.8	4.3	0.0	
South Albemarle township.....	3,928	3,313	1,903	57.4	1,410	2.38	2.46	615	95	8.9	3.3	15.6	
Albemarle city (part).....	2,832	2,443	1,203	49.2	1,240	2.39	2.45	389	18	9.2	2.9	14.6	
Tyson township.....	1,124	1,013	840	82.9	173	2.59	2.66	111	10	1.9	1.3	4.9	
Aquadale CDP.....	184	166	131	78.9	35	2.40	2.34	18	1	2.9	1.5	7.9	
Stokes County.....	21,924	19,416	15,148	78.0	4,268	2.46	2.28	2,508	442	3.8	2.2	9.0	
Beaver Island township.....	1,687	1,499	1,202	80.2	297	2.48	2.43	188	21	5.2	2.4	14.7	
Big Creek township.....	1,117	857	714	83.3	143	2.41	2.10	260	104	3.7	2.6	8.9	
Danbury township.....	608	477	409	85.7	68	2.37	2.04	131	52	3.4	1.2	14.6	
Danbury town.....	55	42	34	81.0	8	2.68	2.38	13	1	4.3	2.9	9.1	
Meadows township.....	2,430	2,192	1,768	80.7	424	2.45	2.39	238	22	3.1	1.6	8.7	
Germantown CDP (part).....	139	128	107	83.6	21	2.34	2.48	11	0	2.2	1.8	4.2	
Peters Creek township.....	1,031	849	692	81.5	157	2.35	2.53	182	58	3.3	2.4	7.1	
Quaker Gap township.....	1,377	1,169	932	79.7	237	2.40	2.45	208	67	2.7	1.4	7.4	
Sauratown township.....	2,676	2,414	1,727	71.5	687	2.43	2.03	262	12	4.1	2.6	7.9	
Walnut Cove town.....	755	681	345	50.7	336	2.19	1.72	74	0	5.4	4.2	6.7	
Snow Creek township.....	1,363	1,132	915	80.8	217	2.42	2.41	231	48	5.5	3.4	13.7	
Yadkin township.....	9,635	8,827	6,789	76.9	2,038	2.50	2.29	808	58	3.6	2.2	8.0	
King city (part).....	2,832	2,621	1,825	69.6	796	2.50	1.90	211	8	4.8	3.7	7.2	
Pinnacle CDP.....	384	344	280	81.4	64	2.63	2.22	40	4	4.2	1.4	14.7	
Tobaccoville village (part).....	0	0	0	(X)	0	0.00	0.00	0	0	(X)	(X)	(X)	
Surry County.....	33,667	29,914	21,746	72.7	8,168	2.47	2.34	3,753	537	4.3	2.1	9.8	
Bryan township.....	1,363	1,131	890	78.7	241	2.41	2.43	232	99	3.5	2.2	8.3	
Dobson township.....	3,675	3,341	2,341	70.1	1,000	2.61	2.51	334	37	3.9	1.8	8.5	
Dobson town.....	641	586	260	44.4	326	2.71	2.12	55	5	5.0	3.7	6.0	
White Plains CDP (part).....	77	74	58	78.4	16	2.52	2.06	3	0	2.6	0.0	11.1	
Eldora township.....	1,599	1,442	1,148	79.6	294	2.59	2.51	157	29	2.0	1.2	5.1	
White Plains CDP (part).....	77	74	61	82.4	13	2.61	1.62	3	0	0.0	0.0	0.0	
Elkin township.....	2,974	2,592	1,755	67.7	837	2.42	2.21	382	26	8.6	3.0	18.4	
Elkin town (part).....	1,941	1,648	993	60.3	655	2.41	2.17	293	14	11.1	3.0	21.0	
Franklin township.....	1,191	958	750	78.3	208	2.40	2.56	233	118	3.8	2.1	9.5	
Lowgap CDP.....	157	132	89	67.4	43	2.52	2.33	25	7	4.3	3.2	6.5	
Long Hill township.....	725	652	525	80.5	127	2.51	2.25	73	3	4.1	2.0	11.6	
Marsh township.....	1,041	922	712	77.2	210	2.81	3.00	119	15	2.6	1.6	5.8	
Mount Airy township.....	11,599	10,395	6,946	66.8	3,449	2.36	2.20	1,204	100	4.7	2.5	8.8	
Flat Rock CDP.....	745	656	452	68.9	204	2.41	2.29	89	5	4.8	2.4	9.7	
Mount Airy city.....	5,296	4,721	2,695	57.1	2,026	2.22	2.02	575	46	5.9	3.6	8.9	
Toast CDP.....	704	634	436	68.8	198	2.30	2.27	70	2	4.0	2.2	7.9	
White Plains CDP (part).....	336	299	192	64.2	107	2.47	2.24	37	1	4.4	1.5	9.2	
Pilot township.....	1,882	1,713	1,258	73.4	455	2.39	2.20	169	15	3.3	2.8	4.8	
Pilot Mountain town.....	739	669	378	56.5	291	2.30	2.09	70	5	3.9	2.8	5.2	
Rockford township.....	843	734	593	80.8	141	2.47	2.65	109	12	2.4	1.0	7.7	
Shoals township.....	962	839	667	79.5	172	2.39	2.56	123	12	4.2	1.6	13.0	
Siloam township.....	518	455	379	83.3	76	2.53	2.47	63	9	2.3	1.5	6.2	
South Westfield township.....	928	842	668	79.3	174	2.63	2.70	86	6	2.3	0.9	7.4	
Stewarts Creek township.....	3,164	2,856	2,338	81.9	518	2.52	2.47	308	42	2.8	1.3	9.1	
Westfield township.....	1,203	1,042	776	74.5	266	2.53	2.58	161	14	6.0	1.6	16.7	
Swain County.....	8,723	5,672	4,202	74.1	1,470	2.45	2.36	3,051	1,948	8.9	2.8	22.8	
Charleston township.....	7,033	4,830	3,526	73.0	1,304	2.45	2.37	2,203	1,296	8.6	2.6	21.5	
Bryson City town.....	833	616	321	52.1	295	2.20	2.13	217	64	12.1	6.4	17.5	
Cherokee CDP (part).....	531	410	263	64.1	147	2.62	1.93	121	66	5.3	0.4	12.9	
Fomeys Creek UT.....	37	8	8	100.0	0	1.38	0.00	29	26	20.0	20.0	(X)	
Nantahala township.....	1,653	834	668	80.1	166	2.42	2.25	819	626	10.4	3.1	31.3	
Transylvania County.....	19,163	14,394	10,873	75.5	3,521	2.22	2.23	4,769	3,162	5.5	3.7	10.7	
Boyd township.....	1,752	1,545	1,235	79.9	310	2.37	2.44	207	56	3.4	1.5	10.0	
Brevard township.....	5,771	5,005	3,114	62.2	1,891	2.13	2.07	766	229	5.7	3.8	8.7	
Brevard city (part).....	3,867	3,347	1,880	56.2	1,467	2.05	1.99	520	143	6.4	4.9	8.2	
Catheys Creek township.....	1,810	1,632	1,274	78.1	358	2.26	2.60	178	37	3.6	1.6	10.2	
Brevard city (part).....	0	0	0	(X)	0	0.00	0.00	0	0	(X)	(X)	(X)	
Rosman town (part).....	243	206	119	57.8	87	2.09	3.05	37	6	7.6	2.4	13.7	
Dunns Rock township.....	3,494	2,354	2,061	87.6	293	2.07	2.12	1,140	885	6.7	5.0	17.5	
Brevard city (part).....	0	0	0	(X)	0	0.00	0.00	0	0	(X)	(X)	(X)	
Eastatoe township.....	1,784	1,284	1,059	82.5	225	2.31	2.43	500	342	5.4	3.4	13.8	
Rosman town (part).....	29	24	18	75.0	6	2.17	3.83	5	0	4.0	5.3	0.0	
Gloucester township.....	719	537	450	83.8	87	2.50	2.33	182	127	2.4	2.4	2.2	
Hogback township.....	2,420	968	765	79.0	203	2.22	2.56	1,452	1,263	10.1	7.9	17.4	
Little River township.....	1,413	1,069	915	85.6	154	2.38	2.33	344	223	4.9	3.2	13.8	
Tyrrell County.....	2,068	1,595	1,155	72.4	440	2.35	2.42	473	196	3.9	2.7	6.9	
Alligator township.....	163	138	111	80.4	27	2.47	2.07	25	11	2.1	0.0	10.0	
Columbia township.....	1,265	976	668	68.4	308	2.32	2.43	289	111	4.2	3.0	6.5	
Columbia town.....	433	369	210	56.9	159	2.34	2.48	64	8	3.1	1.9	4.6	
Gum Neck township.....	239	179	145	81.0	34	2.39	2.29	60	33	1.1	0.7	2.9	

Table 11.
Housing Occupancy and Tenure: 2010—Con.

[For information on confidentiality protection, nonsampling error, and definitions, see Selected Appendixes at <www.census.gov/prod/cen2010/cph-1-a.pdf>]

State County County Subdivision Place	Total housing units	Occupied housing units						Vacant housing units				
		Total	Owner occupied		Renter occupied	Average household size		Total	For seasonal, recrea- tional, or occasional use	Vacancy rate		
			Number	Percent of occupied housing units		Owner- occupied units	Renter- occupied units			Available housing	Home- owner	Rental
Tyrrell County—Con.												
Scuppernong township.....	378	284	218	76.8	66	2.31	2.58	94	40	5.6	4.3	9.6
South Fork township.....	23	18	13	72.2	5	2.69	3.00	5	1	0.0	0.0	0.0
Union County.....	72,870	67,864	55,150	81.3	12,714	2.93	2.95	5,006	430	3.6	2.5	8.5
Buford township.....	4,075	3,795	3,216	84.7	579	2.70	2.86	280	18	2.5	1.4	8.1
Mineral Springs town (part).....	5	5	5	100.0	0	2.80	0.00	0	0	0.0	0.0	(X)
Goose Creek township.....	5,593	5,298	4,522	85.4	776	2.82	2.62	295	23	1.9	1.4	4.9
Fairview town.....	1,302	1,228	1,056	86.0	172	2.75	2.42	74	5	1.4	1.0	3.9
Indian Trail town (part).....	70	67	60	89.6	7	2.37	2.71	3	0	0.0	0.0	0.0
Mint Hill town (part).....	18	18	18	100.0	0	2.94	0.00	0	0	0.0	0.0	(X)
Monroe city (part).....	58	50	39	78.0	11	3.21	3.73	8	1	2.0	0.0	8.3
Stallings town (part).....	545	531	509	95.9	22	2.84	2.64	14	0	1.7	1.7	0.0
Unionville town (part).....	1,732	1,649	1,401	85.0	248	2.86	2.71	83	8	2.1	1.3	6.1
Jackson township.....	4,200	3,907	3,187	81.6	720	2.75	2.87	293	37	2.8	1.9	6.5
JAARS CDP.....	177	153	97	63.4	56	2.61	2.86	24	7	8.3	2.0	17.4
Mineral Springs town (part).....	228	202	168	83.2	34	2.78	2.59	26	3	1.9	1.7	2.7
Waxhaw town (part).....	1,189	1,101	855	77.7	246	2.86	3.03	88	8	3.7	2.9	6.4
Lanes Creek township.....	1,044	950	780	82.1	170	2.76	2.91	94	1	4.2	3.1	9.1
Marshville township.....	3,360	3,000	2,224	74.1	776	2.70	3.10	360	30	4.6	2.2	10.9
Marshville town.....	926	809	480	59.3	329	2.66	3.07	117	6	7.0	3.8	11.3
Wingate town (part).....	109	101	88	87.1	13	3.58	3.62	8	0	3.8	4.3	0.0
Monroe township.....	19,445	17,718	11,508	65.0	6,210	2.81	2.95	1,727	58	5.9	3.3	10.4
Indian Trail town (part).....	771	737	650	88.2	87	2.74	3.49	34	1	2.8	2.8	2.2
Mineral Springs town (part).....	25	24	15	62.5	9	2.40	3.11	1	0	0.0	0.0	0.0
Monroe city (part).....	12,241	11,016	6,222	56.5	4,794	2.84	3.02	1,225	31	7.3	4.3	11.0
Unionville town (part).....	481	451	378	83.8	73	2.74	2.88	30	0	2.4	2.1	3.9
Wesley Chapel village (part).....	26	24	17	70.8	7	2.88	3.00	2	0	7.7	5.6	12.5
Wingate town (part).....	937	844	499	59.1	345	2.69	2.36	93	4	6.4	2.3	11.7
New Salem township.....	1,428	1,302	1,083	83.2	219	2.72	2.65	126	13	2.1	1.2	6.4
Sandy Ridge township.....	14,786	13,879	13,003	93.7	876	3.29	3.25	907	182	3.0	2.8	5.3
Indian Trail town (part).....	0	0	0	(X)	0	0.00	0.00	0	0	(X)	(X)	(X)
Marvin village.....	1,625	1,553	1,506	97.0	47	3.60	3.40	72	8	2.7	2.7	2.0
Mineral Springs town (part).....	770	719	636	88.5	83	2.76	3.02	51	2	2.8	2.3	6.7
Monroe city (part).....	0	0	0	(X)	0	0.00	0.00	0	0	(X)	(X)	(X)
Stallings town (part).....	5	5	3	60.0	2	1.67	1.00	0	0	0.0	0.0	0.0
Waxhaw town (part).....	2,328	2,141	1,959	91.5	182	3.08	3.47	187	27	4.0	3.8	6.7
Weddington town (part).....	3,016	2,873	2,691	93.7	182	3.06	2.91	143	16	2.8	2.8	2.7
Wesley Chapel village (part).....	1,998	1,934	1,818	94.0	116	3.34	3.49	64	6	1.6	1.5	4.1
Vance township.....	18,939	18,015	15,627	86.7	2,388	2.90	2.97	924	68	2.7	2.2	5.7
Hemby Bridge town.....	594	562	448	79.7	114	2.63	3.00	32	4	2.4	0.9	8.1
Indian Trail town (part).....	10,859	10,317	8,855	85.8	1,462	3.03	3.03	542	36	2.7	2.2	5.6
Lake Park village.....	1,245	1,196	1,061	88.7	135	2.72	3.16	49	2	2.8	2.5	4.9
Monroe city (part).....	76	54	22	40.7	32	2.68	1.66	22	0	28.9	4.3	39.6
Stallings town (part).....	4,632	4,437	3,956	89.2	481	2.67	2.82	195	20	2.0	1.9	2.4
Weddington town (part).....	267	254	239	94.1	15	2.74	2.60	13	0	3.8	4.0	0.0
Wesley Chapel village (part).....	335	324	309	95.4	15	2.76	3.47	11	2	1.5	1.6	0.0
Vance County.....	20,082	17,395	10,765	61.9	6,630	2.54	2.59	2,687	759	5.0	2.4	8.8
Dabney township.....	1,177	1,087	848	78.0	239	2.66	2.32	90	5	4.4	3.3	8.0
Henderson city (part).....	51	51	2	3.9	49	2.00	1.06	0	0	0.0	0.0	0.0
Henderson township.....	9,457	8,278	3,794	45.8	4,484	2.40	2.54	1,179	49	6.6	3.0	9.4
Henderson city (part).....	7,050	6,113	2,600	42.5	3,513	2.34	2.49	937	32	7.1	3.6	9.6
South Henderson CDP.....	520	451	240	53.2	211	2.45	2.82	69	4	5.4	3.6	7.4
Kittrell township.....	2,258	2,070	1,600	77.3	470	2.66	2.69	188	15	3.1	1.3	8.7
Kittrell town.....	81	71	54	76.1	17	2.41	2.29	10	0	6.6	3.6	15.0
Middleburg township.....	1,891	1,478	1,128	76.3	350	2.52	2.49	413	243	3.9	2.6	7.6
Middleburg town.....	56	53	35	66.0	18	2.77	2.00	3	0	3.6	2.8	5.3
Sandy Creek township.....	2,619	2,411	1,786	74.1	625	2.75	2.86	208	19	3.4	1.7	7.8
Townsville township.....	912	561	426	75.9	135	2.28	2.74	351	291	3.9	2.5	8.2
Watkins township.....	287	262	229	87.4	33	2.41	2.64	25	5	1.5	1.3	2.9
Williamsboro township.....	1,481	1,248	954	76.4	294	2.59	2.93	233	132	3.2	2.5	5.4
Wake County.....	371,836	345,645	225,154	65.1	120,491	2.66	2.33	26,191	1,932	4.7	2.5	8.4
Bartons Creek township.....	7,988	7,678	7,106	92.6	572	2.92	2.26	310	26	2.3	2.1	5.2
Raleigh city (part).....	1,073	1,041	737	70.8	304	2.86	1.89	32	2	2.2	1.6	3.8
Buckhorn township.....	1,173	1,101	973	88.4	128	2.98	2.72	72	2	2.5	1.7	7.7
Apex town (part).....	323	315	303	96.2	12	3.78	4.00	8	0	1.6	1.0	14.3
Holly Springs town (part).....	1	1	1	100.0	0	2.00	0.00	0	0	0.0	0.0	(X)
Cary township.....	31,535	29,803	19,447	65.3	10,356	2.59	2.27	1,732	140	3.8	1.9	7.4
Apex town (part).....	78	77	69	89.6	8	2.67	3.13	1	0	1.3	1.4	0.0
Cary town (part).....	30,736	29,040	18,764	64.6	10,276	2.59	2.27	1,696	136	3.9	1.9	7.4
Morrisville town (part).....	0	0	0	(X)	0	0.00	0.00	0	0	(X)	(X)	(X)
Raleigh city (part).....	36	31	31	100.0	0	3.13	0.00	5	1	5.9	5.9	(X)
Cedar Fork township.....	18,180	16,814	9,367	55.7	7,447	2.71	2.08	1,366	165	4.8	2.7	7.2
Cary town (part).....	5,007	4,808	4,077	84.8	731	2.84	2.55	199	34	2.1	1.4	5.5
Durham city (part).....	0	0	0	(X)	0	0.00	0.00	0	0	(X)	(X)	(X)
Morrisville town (part).....	8,357	7,641	3,698	48.4	3,943	2.70	2.18	716	41	5.6	3.4	7.6
Raleigh city (part).....	4,704	4,269	1,522	35.7	2,747	2.40	1.81	435	89	6.1	4.3	7.1
Holly Springs township.....	11,863	11,175	9,475	84.8	1,700	3.00	2.72	688	53	4.0	2.3	12.3
Apex town (part).....	14	10	5	50.0	5	2.20	1.80	4	0	9.1	0.0	16.7

Table 11.
Housing Occupancy and Tenure: 2010—Con.

[For information on confidentiality protection, nonsampling error, and definitions, see Selected Appendixes at <www.census.gov/prod/cen2010/cph-1-a.pdf>]

State County County Subdivision Place	Total housing units	Occupied housing units						Vacant housing units				
		Total	Owner occupied		Renter occupied	Average household size		Total	For seasonal, recrea- tional, or occasional use	Vacancy rate		
			Number	Percent of occupied housing units		Owner- occupied units	Renter- occupied units			Available housing	Home- owner	Rental
Wake County—Con. Holly Springs township—Con. Cary town (part)..... Fuquay-Varina town (part)..... Holly Springs town (part)..... House Creek township..... Raleigh city (part)..... Leesville township..... Raleigh city (part)..... Little River township..... Zebulon town (part)..... Marks Creek township..... Clayton town (part)..... Knightdale town (part)..... Wendell town..... Meredith township..... Raleigh city (part)..... Middle Creek township..... Angier town (part)..... Cary town (part)..... Fuquay-Varina town (part)..... Holly Springs town (part)..... Neuse township..... Raleigh city (part)..... New Light township..... Panther Branch township..... Garner town (part)..... Raleigh township..... Raleigh city (part)..... St. Marys township..... Garner town (part)..... Raleigh city (part)..... St. Matthews township..... Knightdale town (part)..... Raleigh city (part)..... Swift Creek township..... Cary town (part)..... Fuquay-Varina town (part)..... Garner town (part)..... Raleigh city (part)..... Wake Forest township..... Raleigh city (part)..... Rolesville town..... Wake Forest town (part)..... White Oak township..... Apex town (part)..... Cary town (part)..... Warren County..... Fishing Creek township..... Fork township..... Hawtree township..... Judkins township..... Nutbush township..... River township..... Roanoke township..... Sandy Creek township..... Shocco township..... Sixpound township..... Macon town..... Smith Creek township..... Norlina town..... Warrenton township..... Warrenton town..... Washington County..... Lees Mill township..... Roper town..... Plymouth township..... Plymouth town..... Scuppernon township..... Creswell town..... Skinner'sville township..... Watauga County..... Bald Mountain township..... Beaverdam township..... Blowing Rock township..... Blowing Rock town (part)..... Boone town (part)..... Blue Ridge township.....	760 246 7,974 29,006 28,687 18,242 14,030 5,163 1,862 8,463 0 0 2,430 7,583 7,490 16,963 50 456 7,078 683 30,459 29,762 2,900 8,954 863 50,239 50,098 23,023 9,865 8,563 26,318 4,723 16,083 21,626 5,778 1 265 8,378 24,860 6,725 1,341 11,064 27,298 13,507 11,724 11,806 815 275 746 433 931 1,091 1,493 817 629 1,124 63 1,138 567 2,314 528 6,491 1,488 318 3,449 1,856 861 133 693 32,137 432 740 3,700 1,952 0 2,891	734 233 7,494 27,032 26,725 17,399 13,307 4,644 1,655 7,813 0 0 2,270 7,039 6,957 15,835 39 435 6,459 652 28,534 27,885 2,597 8,474 826 45,073 44,949 21,364 9,152 7,991 24,557 4,226 15,252 20,086 5,270 0 0 7,770 23,168 6,346 1,236 10,234 25,459 12,823 10,731 8,321 700 218 620 319 693 638 578 708 511 463 52 958 471 1,915 438 5,526 1,244 265 3,037 1,594 707 117 538 20,403 252 565 1,294 597 0 1,895	399 207 6,491 14,965 14,695 11,753 7,825 3,307 930 6,079 0 0 1,509 2,932 2,862 12,708 34 422 4,689 625 16,449 15,915 2,322 7,520 789 19,468 19,383 14,764 5,938 5,579 17,682 2,873 10,837 12,096 3,312 0 0 2,796 17,716 4,674 1,082 7,450 19,025 9,503 7,956 6,041 534 165 456 246 507 502 505 527 397 403 45 571 249 1,228 265 3,853 912 128 1,962 806 530 64 449 11,583 206 475 881 421 0 1,239	54.4 88.8 86.6 55.4 55.0 67.5 58.8 71.2 56.2 77.8 (X) (X) 66.5 41.7 41.1 80.3 87.2 97.0 72.6 95.9 57.6 57.1 89.4 88.7 95.5 43.2 43.1 69.1 64.9 69.8 72.0 68.0 71.1 60.2 62.8 (X) 0.0 36.0 76.5 73.7 87.5 72.8 74.7 74.1 74.1 72.6 76.3 75.7 73.5 77.1 73.2 78.7 87.4 74.4 77.7 87.0 86.5 59.6 52.9 64.1 60.5 69.7 73.3 48.3 64.6 50.6 75.0 54.7 83.5 56.8 81.7 84.1 68.1 70.5 (X) 65.4	335 26 1,003 12,067 12,030 5,646 5,482 1,337 725 1,734 0 0 761 4,107 4,095 3,127 5 13 1,770 27 12,085 11,970 275 954 37 25,605 25,566 6,600 3,214 2,412 6,875 1,353 4,415 7,990 1,958 0 0 4,974 5,452 1,672 154 2,784 6,434 3,320 2,775 2,280 166 53 164 73 186 136 73 181 114 60 7 387 222 687 173 1,673 332 137 1,075 788 177 53 89	3.47 3.25 3.02 2.18 2.02 2.63 2.53 2.64 2.58 2.78 0.00 0.00 2.66 2.04 2.03 2.81 2.62 2.80 3.29 2.72 3.34 2.58 2.55 2.58 2.54 2.96 2.82 2.84 2.26 2.26 2.66 2.51 2.40 2.87 2.62 2.75 2.60 2.62 2.82 0.00 0.00 2.17 2.91 2.93 3.06 2.97 3.04 2.95 3.21 2.36 2.57 2.36 2.30 2.16 2.39 2.14 2.05 2.57 2.64 2.28 2.38 2.39 2.38 2.06 2.33 2.34 2.33 2.32 2.22 2.32 2.11 2.37	1.91 3.23 2.85 2.02 2.02 1.94 1.91 2.75 2.68 2.83 0.00 0.00 2.40 1.87 1.87 2.66 2.80 2.85 2.48 3.74 2.55 2.54 2.61 2.91 3.24 2.20 2.20 2.81 2.40 3.34 2.51 2.40 2.77 2.51 2.78 2.29 1.87 0.00 1.96 2.41 2.49 2.40 3.10 2.44 2.33 2.39 2.41 1.77 2.45 2.45 2.28 2.28 1.71 2.45 2.39 2.41 1.77 2.45 2.25 2.28 2.47 2.47 2.70 2.66 2.48	26 13 480 1,974 1,962 843 723 519 207 650 0 0 160 544 533 1,128 11 21 619 31 1,925 1,877 303 480 37 5,166 5,149 1,659 713 572 1,761 497 831 1,540 508 1 36 608 1,692 379 105 830 1,839 684 993 3,485 115 57 126 114 238 453 915 109 118 661 11 180 96 399 90 965 244 53 412 262 154 16 155	4 1 32 142 140 135 127 42 12 29 0 0 8 84 82 62 0 4 22 2 89 88 18 38 2 345 344 64 24 11 55 11 25 163 114 0 0 21 145 42 8 69 135 67 54 2,169 38 18 21 39 141 366 841 20 21 579 1 12 5 73 10 225 61 6 41 30 48 2 75	2.5 2.9 4.5 5.0 5.0 3.2 3.7 4.9 6.8 3.9 (X) (X) 3.7 5.1 5.1 4.2 20.0 2.7 5.7 3.5 5.0 5.0 5.0 4.8 3.2 3.2 6.8 6.8 4.5 5.0 5.5 0.0 13.6 6.0 4.1 3.7 5.2 5.0 4.7 3.5 6.2 4.2 2.2 2.2 1.8 1.8 2.8 8.2 3.6 5.0 2.7 2.2 0.0 0.0 6.0 4.1 3.7 5.2 4.7 3.5 6.2 5.2 5.5 7.9 5.6 7.5 4.4 1.7 3.2 7.4 8.3 3.9 16.2 17.5 (X) 8.5	1.5 3.3 2.4 2.3 2.3 1.8 2.1 3.2 4.4 2.7 (X) (X) 3.3 2.1 2.1 3.2 22.2 2.7 4.7 3.5 2.1 2.1 4.1 2.6 2.4 4.5 3.0 2.4 1.9 3.1 2.3 0.4 0.6 0.9 0.4 1.2 2.3 5.9 2.5 5.2 2.1 1.9 5.1 2.4 1.5 0.0 2.1 5.0 5.9 2.7 10.3 14.8 9.8 8.9 11.6 14.2 10.5 10.8 10.3 12.3 3.6 8.2 10.4 17.9 9.9 26.1 29.8 (X) 12.7	

Table 11.
Housing Occupancy and Tenure: 2010—Con.

[For information on confidentiality protection, nonsampling error, and definitions, see Selected Appendixes at <www.census.gov/prod/cen2010/cph-1-a.pdf>]

State County County Subdivision Place	Total housing units	Occupied housing units						Vacant housing units				
		Total	Owner occupied		Renter occupied	Average household size		Total	For seasonal, recrea- tional, or occasional use	Vacancy rate		
			Number	Percent of occupied housing units		Owner- occupied units	Renter- occupied units			Available housing	Home- owner	Rental
Watauga County—Con. Blue Ridge township—Con.												
Blowing Rock town (part).....	1	0	0	(X)	0	0.00	0.00	1	1	(X)	(X)	(X)
Boone town (part).....	393	316	123	38.9	193	1.76	1.68	77	43	8.6	15.1	4.0
Boone township.....	2,392	2,220	523	23.6	1,697	2.26	1.89	172	37	4.0	3.1	4.2
Boone town (part).....	2,392	2,220	523	23.6	1,697	2.26	1.89	172	37	4.0	3.1	4.2
Brushy Fork township.....	2,594	2,080	867	41.7	1,213	2.36	2.34	514	298	6.0	4.4	7.2
Boone town (part).....	463	455	11	2.4	444	2.18	2.45	8	0	1.7	8.3	1.6
Cove Creek CDP (part).....	35	33	28	84.8	5	2.64	1.60	2	1	2.9	0.0	16.7
Cove Creek township.....	1,705	1,323	1,009	76.3	314	2.36	2.32	382	206	5.2	3.3	10.6
Cove Creek CDP (part).....	454	359	269	74.9	90	2.43	2.50	95	53	4.0	2.5	8.0
Elk township.....	779	282	239	84.8	43	2.32	1.95	497	248	29.0	6.2	70.1
Laurel Creek township.....	2,899	836	642	76.8	194	2.33	2.32	2,063	1,899	9.3	7.2	15.5
Beech Mountain town (part).....	1,940	141	116	82.3	25	2.02	2.48	1,799	1,716	29.3	25.0	43.8
Cove Creek CDP (part).....	115	93	71	76.3	22	2.31	2.05	22	14	3.1	2.7	4.2
Meat Camp township.....	1,661	1,326	1,004	75.7	322	2.39	2.45	335	190	4.3	2.3	10.1
New River township.....	6,166	5,232	2,286	43.7	2,946	2.35	2.18	934	553	5.0	4.3	5.5
Boone town (part).....	3,005	2,764	677	24.5	2,087	2.28	2.11	241	48	5.2	8.3	4.1
North Fork township.....	152	98	81	82.7	17	2.41	2.00	54	30	3.0	3.6	0.0
Shawneehaw township.....	577	334	273	81.7	61	2.27	2.38	243	194	4.3	2.5	11.4
Valle Crucis CDP (part).....	15	10	8	80.0	2	2.63	1.00	5	2	16.7	20.0	0.0
Stony Fork township.....	1,366	1,063	781	73.5	282	2.42	2.41	303	191	5.3	2.5	12.3
Watauga township.....	4,083	1,603	1,077	67.2	526	2.26	2.10	2,480	2,138	13.1	7.3	23.0
Foscoe CDP.....	1,458	631	398	63.1	233	2.17	2.18	827	726	9.6	4.5	17.2
Seven Devils town (part).....	455	78	49	62.8	29	2.27	1.83	377	336	28.9	27.5	31.1
Valle Crucis CDP (part).....	311	173	129	74.6	44	2.33	2.00	138	98	13.4	7.8	26.7
Wayne County.....	52,949	47,831	29,828	62.4	18,003	2.51	2.47	5,118	194	5.0	2.2	9.4
Brogden township.....	9,381	8,416	5,469	65.0	2,947	2.50	2.62	965	48	5.2	2.0	10.7
Brogden CDP.....	1,148	1,009	712	70.6	297	2.49	2.89	139	6	7.5	2.3	17.8
Goldsboro city (part).....	5	5	2	40.0	3	3.50	4.33	0	0	0.0	0.0	0.0
Mar-Mac CDP.....	1,581	1,456	934	64.1	522	2.45	2.54	125	6	3.4	2.3	5.4
Mount Olive town (part).....	2,093	1,800	905	50.3	895	2.27	2.23	293	11	7.3	2.1	12.1
Buck Swamp township.....	2,774	2,579	2,114	82.0	465	2.78	2.76	195	7	3.4	2.1	8.8
Pikeville town (part).....	50	46	45	97.8	1	2.84	2.00	4	0	2.1	2.1	0.0
Fork township.....	4,027	3,729	2,810	75.4	919	2.59	2.57	298	8	4.1	1.8	10.5
Goldsboro city (part).....	52	46	35	76.1	11	2.60	2.36	6	1	4.2	2.8	8.3
Goldsboro township.....	11,317	9,856	3,750	38.0	6,106	2.16	2.25	1,461	27	8.4	4.3	10.7
Goldsboro city (part).....	11,283	9,826	3,737	38.0	6,089	2.16	2.25	1,457	27	8.4	4.3	10.7
Grantham township.....	1,903	1,722	1,287	74.7	435	2.50	2.40	181	18	1.9	0.8	5.2
Great Swamp township.....	1,089	951	746	78.4	205	2.47	2.55	138	5	2.8	0.7	10.1
Fremont town (part).....	2	2	1	50.0	1	4.00	1.00	0	0	0.0	0.0	0.0
Indian Springs township.....	2,852	2,590	1,709	66.0	881	2.87	3.26	262	12	3.8	1.3	8.3
Goldsboro city (part).....	0	0	0	(X)	0	0.00	0.00	0	0	(X)	(X)	(X)
Seven Springs town.....	61	55	37	67.3	18	1.76	2.33	6	0	3.5	2.6	5.3
Nahunta township.....	1,763	1,486	980	65.9	506	2.38	2.46	277	11	3.6	2.1	6.4
Eureka town.....	115	93	78	83.9	15	2.04	2.13	22	0	5.0	1.3	19.0
Fremont town (part).....	679	542	280	51.7	262	2.23	2.30	137	5	5.9	4.4	7.4
New Hope township.....	6,302	5,775	3,652	63.2	2,123	2.50	2.72	527	17	4.7	2.1	9.0
Elroy CDP.....	1,756	1,596	1,023	64.1	573	2.42	2.44	160	2	6.9	1.6	15.1
Goldsboro city (part).....	1,491	1,346	451	33.5	895	2.37	2.89	145	2	4.2	1.3	5.6
Walnut Creek village.....	363	342	336	98.2	6	2.45	2.00	21	2	3.6	2.9	33.3
Pikeville township.....	1,361	1,225	866	70.7	359	2.47	2.79	136	3	4.8	2.5	10.0
Pikeville town (part).....	284	253	154	60.9	99	2.18	2.14	31	0	6.3	4.3	9.2
Saulston township.....	3,128	2,937	2,316	78.9	621	2.59	2.69	191	13	3.2	1.8	8.0
Goldsboro city (part).....	276	269	260	96.7	9	2.75	2.56	7	1	1.1	0.8	10.0
Stoney Creek township.....	7,052	6,565	4,129	62.9	2,436	2.53	2.13	487	25	3.9	2.5	6.0
Goldsboro city (part).....	3,717	3,473	1,755	50.5	1,718	2.46	1.96	244	9	4.1	2.6	5.6
Wilkes County.....	33,065	28,360	21,103	74.4	7,257	2.43	2.36	4,705	1,222	4.7	1.7	12.4
Antioch township.....	501	440	346	78.6	94	2.48	2.60	61	11	3.3	1.4	9.5
Beaver Creek township.....	276	223	184	82.5	39	2.38	2.21	53	25	2.6	1.6	7.1
Boomer township.....	1,112	944	762	80.7	182	2.42	2.43	168	56	4.0	1.8	12.5
Brushy Mountain township.....	293	251	221	88.0	30	2.24	1.83	42	21	1.2	0.4	6.3
Edwards township.....	3,383	2,973	2,329	78.3	644	2.48	2.40	410	42	3.1	1.0	10.1
Elkin town (part).....	41	32	15	46.9	17	3.00	2.06	9	0	19.5	0.0	32.0
Pleasant Hill CDP.....	434	375	283	75.5	92	2.34	2.36	59	3	2.8	2.6	3.2
Ronda town.....	205	173	124	71.7	49	2.42	2.39	32	1	7.0	2.3	16.9
Elk township.....	690	448	389	86.8	59	2.23	2.29	242	183	3.6	1.5	15.5
Jobs Cabin township.....	433	245	201	82.0	44	2.33	2.25	188	132	8.9	6.9	17.0
Lewis Fork township.....	843	698	493	70.6	205	2.51	1.69	145	45	3.2	1.6	6.8
Lovelace township.....	338	295	252	85.4	43	2.42	2.56	43	12	2.6	1.9	6.5
Moravian Falls township.....	1,437	1,211	917	75.7	294	2.46	2.56	226	41	5.7	1.9	15.7
Moravian Falls CDP (part).....	548	471	337	71.5	134	2.38	2.43	77	6	7.8	2.0	19.8
Mulberry township.....	3,033	2,691	2,146	79.7	545	2.49	2.47	342	76	2.9	1.2	9.2
Fairplains CDP (part).....	225	198	158	79.8	40	2.34	2.23	27	4	3.8	2.4	8.7
Hays CDP (part).....	26	26	22	84.6	4	3.05	2.75	0	0	0.0	0.0	0.0
Mulberry CDP.....	1,072	971	773	79.6	198	2.41	2.36	101	8	3.9	1.6	11.6
New Castle township.....	796	705	576	81.7	129	2.44	2.59	91	13	3.7	1.7	11.3
North Wilkesboro township.....	3,511	3,012	1,688	56.0	1,324	2.39	2.29	499	42	7.6	2.9	13.1
Cricket CDP (part).....	354	296	190	64.2	106	2.48	2.41	58	2	8.4	2.1	17.8

Table 11.
Housing Occupancy and Tenure: 2010—Con.

[For information on confidentiality protection, nonsampling error, and definitions, see Selected Appendixes at <www.census.gov/prod/cen2010/cph-1-a.pdf>]

State County County Subdivision Place	Total housing units	Occupied housing units						Vacant housing units				
		Total	Owner occupied		Renter occupied	Average household size		Total	For seasonal, recrea- tional, or occasional use	Vacancy rate		
			Number	Percent of occupied housing units		Owner- occupied units	Renter- occupied units			Available housing	Home- owner	Rental
Wilkes County—Con.												
North Wilkesboro township—Con.												
Fairplains CDP (part).....	784	672	418	62.2	254	2.36	2.55	112	10	6.9	1.6	14.4
North Wilkesboro town (part).....	1,723	1,463	641	43.8	822	2.33	2.16	260	25	9.6	5.3	12.7
Wilkesboro town (part).....	3	1	0	0.0	1	0.00	1.00	2	0	50.0	100.0	0.0
Reddies River township.....	4,987	4,486	3,404	75.9	1,082	2.42	2.42	501	37	3.9	1.3	11.4
Cricket CDP (part).....	535	483	331	68.5	152	2.31	2.39	52	3	3.0	0.6	7.8
Millers Creek CDP.....	1,002	892	649	72.8	243	2.34	2.44	110	6	5.5	1.4	15.0
North Wilkesboro town (part).....	22	22	22	100.0	0	3.59	0.00	0	0	0.0	0.0	(X)
Wilkesboro town (part).....	18	15	13	86.7	2	2.15	3.00	3	0	6.3	0.0	33.3
Rock Creek township.....	2,704	2,452	1,879	76.6	573	2.47	2.44	252	22	3.2	1.3	9.2
Hays CDP (part).....	770	693	521	75.2	172	2.52	2.66	77	4	3.5	1.5	8.9
North Wilkesboro town (part).....	1	1	1	100.0	0	5.00	0.00	0	0	0.0	0.0	(X)
Somers township.....	516	441	367	83.2	74	2.47	2.31	75	12	2.4	0.5	10.7
Stanton township.....	296	223	184	82.5	39	2.38	2.64	73	34	3.8	1.6	12.8
Traphill township.....	1,655	1,378	1,119	81.2	259	2.46	2.48	277	92	4.0	2.0	11.6
Union township.....	852	553	455	82.3	98	2.31	2.14	299	217	5.9	3.6	15.5
Walnut Grove township.....	649	494	428	86.6	66	2.50	2.30	155	80	3.7	1.8	14.3
Wilkesboro township.....	4,760	4,197	2,763	65.8	1,434	2.37	2.29	563	29	7.3	2.1	16.0
Moravian Falls CDP (part).....	314	283	157	55.5	126	2.63	2.86	31	0	7.1	0.6	14.2
North Wilkesboro town (part).....	250	200	87	43.5	113	2.41	2.07	50	1	14.3	5.4	20.1
Wilkesboro town (part).....	1,612	1,413	740	52.4	673	2.15	2.10	199	11	9.6	4.6	14.6
Wilson County.....	35,511	31,962	19,197	60.1	12,765	2.51	2.46	3,549	138	5.9	2.7	10.4
Black Creek township.....	1,711	1,583	1,222	77.2	361	2.56	2.66	128	3	3.5	2.2	7.9
Black Creek town.....	333	302	215	71.2	87	2.47	2.74	31	1	5.6	3.6	10.3
Wilson city (part).....	1	1	1	100.0	0	3.00	0.00	0	0	0.0	0.0	(X)
Cross Roads township.....	1,654	1,488	1,083	72.8	405	2.57	2.75	166	7	4.9	1.5	13.1
Lucama town.....	478	398	246	61.8	152	2.75	2.82	80	3	11.4	3.5	21.6
Gardners township.....	1,511	1,389	1,101	79.3	288	2.71	3.06	122	11	2.2	0.9	6.8
Old Fields township.....	2,222	2,041	1,527	74.8	514	2.66	2.48	181	5	4.7	3.0	9.5
Sims town.....	117	113	82	72.6	31	2.45	2.61	4	0	2.6	0.0	8.8
Wilson city (part).....	220	200	73	36.5	127	2.63	1.79	20	1	7.4	6.4	8.0
Saratoga township.....	755	660	483	73.2	177	2.42	2.79	95	5	4.2	2.6	8.2
Saratoga town.....	188	166	119	71.7	47	2.25	2.98	22	1	4.6	1.7	11.3
Springhill township.....	1,328	1,180	890	75.4	290	2.64	2.68	148	6	5.3	1.7	14.9
Kenly town (part).....	91	74	29	39.2	45	2.55	1.98	17	0	18.7	3.3	26.2
Stantonsburg township.....	868	777	564	72.6	213	2.52	2.52	91	4	4.5	2.1	10.5
Stantonsburg town.....	382	336	230	68.5	106	2.28	2.35	46	3	6.9	3.8	13.1
Wilson city (part).....	0	0	0	(X)	0	0.00	0.00	0	0	(X)	(X)	(X)
Taylor's township.....	3,727	3,490	2,164	62.0	1,326	2.60	2.54	237	12	4.3	3.0	6.3
Wilson city (part).....	3,022	2,849	1,691	59.4	1,158	2.66	2.56	173	10	4.5	3.0	6.7
Toisnot township.....	2,464	2,222	1,639	73.8	583	2.47	2.42	242	25	4.7	1.7	12.1
Elm City town.....	639	555	356	64.1	199	2.38	2.26	84	5	6.2	2.7	11.9
Sharpsburg town (part).....	249	214	115	53.7	99	2.58	2.69	35	6	9.3	2.5	16.1
Wilson city (part).....	2	2	1	50.0	1	4.00	1.00	0	0	0.0	0.0	0.0
Wilson township.....	19,271	17,132	8,524	49.8	8,608	2.42	2.40	2,139	60	7.3	3.4	10.9
Wilson city (part).....	18,625	16,533	8,082	48.9	8,451	2.42	2.39	2,092	59	7.4	3.5	10.8
Yadkin County.....	17,341	15,486	11,794	76.2	3,692	2.45	2.49	1,855	137	4.0	1.5	11.1
Boonville township.....	1,995	1,737	1,343	77.3	394	2.42	2.35	258	21	4.8	2.7	11.0
Boonville town.....	594	525	367	69.9	158	2.40	2.15	69	4	4.2	2.7	7.6
Deep Creek township.....	1,371	1,249	985	78.9	264	2.63	2.75	122	14	2.7	0.9	8.9
East Bend township.....	1,587	1,407	1,076	76.5	331	2.41	2.68	180	9	4.7	1.6	13.6
East Bend town.....	296	253	192	75.9	61	2.34	2.67	43	1	7.0	3.5	16.4
Forbush township.....	1,806	1,644	1,384	84.2	260	2.49	2.27	162	15	1.8	0.9	6.8
North Buck Shoals township.....	1,031	925	699	75.6	226	2.48	2.73	106	7	4.2	0.8	13.3
North Fall Creek township.....	687	608	510	83.9	98	2.52	2.33	79	10	1.1	0.4	4.8
North Knobs township.....	2,245	1,988	1,344	67.6	644	2.34	2.32	257	15	4.5	2.5	8.4
Jonesville town.....	1,179	1,030	578	56.1	452	2.23	2.20	149	7	5.7	3.0	9.0
North Liberty township.....	2,616	2,329	1,638	70.3	691	2.41	2.59	287	15	6.6	2.3	15.5
Yadkinville town.....	1,235	1,083	649	59.9	434	2.34	2.66	152	8	8.6	2.8	16.2
South Buck Shoals township.....	578	521	399	76.6	122	2.68	2.46	57	8	4.0	1.2	12.2
South Fall Creek township.....	1,156	1,031	821	79.6	210	2.46	2.51	125	6	2.9	0.7	10.5
South Knobs township.....	853	758	583	76.9	175	2.37	2.40	95	10	3.8	0.7	12.8
South Liberty township.....	1,416	1,289	1,012	78.5	277	2.42	2.48	127	7	2.4	1.0	7.3
Yancey County.....	11,032	7,644	5,837	76.4	1,807	2.32	2.27	3,388	2,081	7.0	3.8	15.9
Brush Creek township.....	317	214	175	81.8	39	2.40	2.64	103	66	6.0	4.8	11.4
Burnsville township.....	2,494	1,992	1,198	60.1	794	2.20	2.02	502	164	9.1	3.6	16.4
Burnsville town.....	879	736	358	48.6	378	2.20	1.98	143	34	7.9	2.7	12.4
Cane River township.....	1,014	780	611	78.3	169	2.40	2.46	234	120	4.6	3.6	8.1
Crabtree township.....	1,655	1,392	1,136	81.6	256	2.38	2.57	263	93	4.4	2.2	13.2
Egypt township.....	604	264	228	86.4	36	2.23	2.14	340	271	7.7	4.6	23.4
Green Mountain township.....	379	254	212	83.5	42	2.33	2.55	125	63	6.9	4.9	15.7
Jacks Creek township.....	920	682	582	85.3	100	2.44	2.64	238	144	4.6	4.2	6.5
Pensacola township.....	572	282	228	80.9	54	2.21	2.24	290	204	14.5	7.1	36.5
Price Creek township.....	1,118	566	466	82.3	100	2.40	2.47	552	460	5.4	4.1	11.1
Ramseytown township.....	299	199	170	85.4	29	2.24	2.14	100	53	6.1	5.0	12.1
South Toe township.....	1,660	1,019	831	81.6	188	2.29	2.35	641	443	8.1	4.3	21.8

Table 12.

Housing Occupancy and Tenure: 2010

[For information on confidentiality protection, nonsampling error, and definitions, see Selected Appendixes at <www.census.gov/prod/cen2010/cph-1-a.pdf>]

State County Place	Total housing units	Occupied housing units						Vacant housing units				
		Total	Owner occupied		Renter occupied	Average household size		Total	For seasonal, recrea- tional, or occasional use	Vacancy rate		
			Number	Percent of occupied housing units		Owner- occupied units	Renter- occupied units			Available housing	Home- owner	Rental
North Carolina.....	4,327,528	3,745,155	2,497,900	66.7	1,247,255	2.52	2.40	582,373	191,508	5.7	2.8	11.1
COUNTY												
Alamance County.....	66,576	59,960	40,104	66.9	19,856	2.48	2.39	6,616	252	5.8	2.9	11.2
Alexander County.....	16,189	14,425	11,188	77.6	3,237	2.50	2.50	1,764	329	3.6	1.6	10.1
Alleghany County.....	8,094	4,778	3,576	74.8	1,202	2.29	2.37	3,316	2,388	7.4	4.6	14.8
Anson County.....	11,576	9,755	6,704	68.7	3,051	2.49	2.54	1,821	236	6.6	3.5	12.7
Ashe County.....	17,342	11,755	9,152	77.9	2,603	2.29	2.30	5,587	4,270	5.0	2.8	11.9
Avery County.....	13,890	6,664	5,097	76.5	1,567	2.29	2.36	7,226	6,004	9.3	4.5	22.1
Beaufort County.....	24,688	19,941	14,176	71.1	5,765	2.38	2.35	4,747	2,343	4.5	3.2	7.6
Bertie County.....	9,822	8,359	6,093	72.9	2,266	2.38	2.40	1,463	395	4.3	1.3	11.5
Bladen County.....	17,718	14,430	10,440	72.3	3,990	2.41	2.39	3,288	1,380	4.3	1.2	11.6
Brunswick County.....	77,482	46,297	35,719	77.2	10,578	2.25	2.49	31,185	23,941	10.2	5.7	22.7
Buncombe County.....	113,365	100,412	65,981	65.7	34,431	2.37	2.16	12,953	3,826	5.1	3.0	8.9
Burke County.....	40,879	35,804	25,872	72.3	9,932	2.47	2.39	5,075	882	5.7	2.4	13.4
Cabarrus County.....	71,937	65,666	48,381	73.7	17,285	2.71	2.62	6,271	319	5.2	2.5	12.1
Caldwell County.....	37,659	33,388	24,049	72.0	9,339	2.48	2.41	4,271	905	4.4	1.9	10.4
Camden County.....	4,104	3,675	3,019	82.1	656	2.74	2.59	429	82	4.3	2.4	12.4
Carteret County.....	48,179	28,870	20,602	71.4	8,268	2.29	2.21	19,309	15,402	8.2	3.9	17.3
Caswell County.....	10,619	9,190	6,988	76.0	2,202	2.45	2.37	1,429	308	4.1	1.9	10.5
Catawba County.....	67,886	60,887	42,857	70.4	18,030	2.53	2.40	6,999	1,309	5.3	2.6	11.2
Chatham County.....	28,753	25,845	19,995	77.4	5,850	2.43	2.42	2,908	311	3.9	2.3	9.2
Cherokee County.....	17,515	11,753	9,381	79.8	2,372	2.30	2.29	5,762	3,669	7.2	5.5	13.3
Chowan County.....	7,289	6,059	4,195	69.2	1,864	2.39	2.42	1,230	393	5.0	3.2	8.9
Clay County.....	7,140	4,660	3,672	78.8	988	2.26	2.23	2,480	1,568	8.3	5.6	17.1
Cleveland County.....	43,373	38,555	26,500	68.7	12,055	2.49	2.49	4,818	300	6.1	2.3	13.3
Columbus County.....	26,042	22,489	15,985	71.1	6,504	2.46	2.43	3,553	698	4.7	1.6	11.4
Craven County.....	45,002	40,299	26,328	65.3	13,971	2.43	2.48	4,703	737	5.4	3.0	9.6
Cumberland County.....	135,524	122,431	68,367	55.8	54,064	2.57	2.47	13,093	437	6.4	2.8	10.5
Currituck County.....	14,453	8,880	7,163	80.7	1,717	2.63	2.67	5,573	4,591	5.9	4.1	12.6
Dare County.....	33,492	14,335	10,118	70.6	4,217	2.31	2.47	19,157	14,742	21.0	3.9	44.6
Davidson County.....	72,655	64,515	46,832	72.6	17,683	2.50	2.49	8,140	1,440	5.6	2.3	13.2
Davie County.....	18,238	16,245	13,185	81.2	3,060	2.50	2.60	1,993	142	4.5	2.7	11.6
Duplin County.....	25,728	22,495	15,546	69.1	6,949	2.55	2.63	3,233	233	4.7	1.7	10.7
Durham County.....	120,217	109,348	59,299	54.2	50,049	2.42	2.28	10,869	439	6.5	3.1	10.2
Edgecombe County.....	24,838	21,680	13,477	62.2	8,203	2.52	2.58	3,158	214	6.0	2.1	11.9
Forsyth County.....	156,872	141,163	90,188	63.9	50,975	2.46	2.34	15,709	664	6.8	3.1	12.6
Franklin County.....	26,577	23,023	17,029	74.0	5,994	2.57	2.54	3,554	1,116	3.8	2.4	7.6
Gaston County.....	88,686	79,867	53,873	67.5	25,994	2.55	2.51	8,819	293	5.9	2.8	11.7
Gates County.....	5,208	4,665	3,806	81.6	859	2.60	2.59	543	68	2.7	1.7	6.6
Graham County.....	5,930	3,701	2,966	80.1	735	2.43	2.14	2,229	1,524	7.2	3.2	20.4
Granville County.....	22,827	20,628	15,172	73.6	5,456	2.60	2.49	2,199	267	4.2	2.3	9.1
Greene County.....	8,213	7,313	5,081	69.5	2,232	2.58	2.67	900	86	3.5	1.4	8.0
Guilford County.....	218,017	196,628	119,569	60.8	77,059	2.49	2.27	21,389	805	6.7	3.0	11.8
Halifax County.....	25,781	21,970	14,068	64.0	7,902	2.42	2.44	3,811	759	4.5	1.9	8.8
Harnett County.....	46,731	41,594	27,817	66.9	13,777	2.64	2.75	5,137	267	5.9	2.9	11.5
Haywood County.....	34,954	25,563	18,952	74.1	6,611	2.29	2.23	9,391	5,679	7.0	3.7	15.3
Henderson County.....	54,710	45,448	34,143	75.1	11,305	2.32	2.32	9,262	4,050	5.9	3.6	12.3
Hertford County.....	10,635	9,334	6,251	67.0	3,083	2.40	2.39	1,301	207	4.7	2.1	9.6
Hoke County.....	18,211	16,532	11,686	70.7	4,846	2.77	2.88	1,679	85	5.7	3.8	9.9
Hyde County.....	3,347	2,119	1,557	73.5	562	2.33	2.41	1,228	522	17.0	1.9	41.7
Iredell County.....	69,013	61,215	44,735	73.1	16,480	2.61	2.51	7,798	1,583	5.9	2.9	13.1
Jackson County.....	25,948	16,446	10,622	64.6	5,824	2.33	2.05	9,502	6,860	7.4	4.5	12.2
Johnston County.....	67,682	61,909	45,318	73.2	16,591	2.69	2.73	5,773	398	4.5	2.4	9.7
Jones County.....	4,838	4,167	3,124	75.0	1,043	2.44	2.35	671	77	3.4	1.8	8.0
Lee County.....	24,136	22,058	14,674	66.5	7,384	2.61	2.52	2,078	151	4.6	2.7	8.3
Lenoir County.....	27,437	24,327	15,157	62.3	9,170	2.40	2.39	3,110	171	5.2	2.3	9.7
Lincoln County.....	33,641	30,343	23,072	76.0	7,271	2.57	2.52	3,298	530	4.4	2.2	10.9
McDowell County.....	20,808	17,838	13,112	73.5	4,726	2.45	2.38	2,970	1,174	3.8	1.9	8.8
Macon County.....	25,245	14,591	11,284	77.3	3,307	2.25	2.45	10,654	8,159	7.4	5.1	14.4
Madison County.....	10,608	8,494	6,514	76.7	1,980	2.35	2.25	2,114	1,012	4.1	2.1	10.2
Martin County.....	11,704	10,318	7,019	68.0	3,299	2.35	2.38	1,386	118	4.2	1.5	9.3
Mecklenburg County.....	398,510	362,213	219,588	60.6	142,625	2.58	2.36	36,297	2,407	6.6	3.3	11.3
Mitchell County.....	8,713	6,685	5,131	76.8	1,554	2.31	2.27	2,028	1,189	4.8	2.7	11.1
Montgomery County.....	15,914	10,544	7,710	73.1	2,834	2.54	2.52	5,370	3,912	5.0	3.0	10.0
Moore County.....	43,940	37,540	28,046	74.7	9,494	2.35	2.25	6,400	1,886	5.2	2.9	11.5
Nash County.....	42,286	37,782	24,490	64.8	13,292	2.52	2.41	4,504	304	5.9	2.6	11.6
New Hanover County.....	101,436	86,046	51,429	59.8	34,617	2.36	2.16	15,390	6,690	7.1	3.6	11.8
Northampton County.....	11,674	9,193	6,684	72.7	2,509	2.31	2.35	2,481	1,124	3.7	2.1	7.7
Onslow County.....	68,226	60,092	34,332	57.1	25,760	2.68	2.64	8,134	3,914	3.8	2.1	5.9
Orange County.....	55,597	51,457	30,930	60.1	20,527	2.56	2.20	4,140	381	4.4	2.0	7.7
Pamlico County.....	7,534	5,490	4,337	79.0	1,153	2.23	2.39	2,044	1,202	5.7	3.5	13.2
Pasquotank County.....	16,833	14,956	9,753	65.2	5,203	2.53	2.48	1,877	162	5.9	3.3	10.3

Table 12.

Housing Occupancy and Tenure: 2010—Con.

[For information on confidentiality protection, nonsampling error, and definitions, see Selected Appendixes at <www.census.gov/prod/cen2010/cph-1-a.pdf>]

State County Place	Total housing units	Occupied housing units						Vacant housing units				
		Total	Owner occupied		Renter occupied	Average household size		Total	For seasonal, recrea- tional, or occasional use	Vacancy rate		
			Number	Percent of occupied housing units		Owner- occupied units	Renter- occupied units			Available housing	Home- owner	Rental
COUNTY—Con.												
Pender County.....	26,724	20,333	15,719	77.3	4,614	2.48	2.63	6,391	3,778	6.3	3.0	16.1
Perquimans County.....	6,986	5,598	4,238	75.7	1,360	2.37	2.46	1,388	564	5.0	2.6	11.7
Person County.....	18,193	15,826	11,426	72.2	4,400	2.49	2.40	2,367	741	4.6	2.3	10.0
Pitt County.....	74,990	67,577	36,904	54.6	30,673	2.52	2.24	7,413	329	7.0	2.9	11.6
Polk County.....	11,432	8,989	6,793	75.6	2,196	2.27	2.18	2,443	1,199	6.0	3.7	12.7
Randolph County.....	61,041	55,373	40,410	73.0	14,963	2.55	2.50	5,668	331	4.7	2.0	11.2
Richmond County.....	20,738	18,430	12,102	65.7	6,328	2.46	2.48	2,308	188	4.7	1.9	9.5
Robeson County.....	52,751	47,997	31,336	65.3	16,661	2.72	2.69	4,754	307	4.3	1.3	9.5
Rockingham County.....	43,696	38,693	27,020	69.8	11,673	2.42	2.33	5,003	391	5.6	2.4	12.1
Rowan County.....	60,211	53,140	36,987	69.6	16,153	2.53	2.52	7,071	894	5.6	2.4	12.1
Rutherford County.....	33,878	27,466	19,769	72.0	7,697	2.44	2.37	6,412	2,689	5.6	2.7	12.5
Sampson County.....	27,234	24,005	16,688	69.5	7,317	2.60	2.60	3,229	295	3.7	1.4	8.7
Scotland County.....	15,193	13,614	8,678	63.7	4,936	2.56	2.48	1,579	141	4.7	1.7	9.5
Stanly County.....	27,110	23,589	17,141	72.7	6,448	2.48	2.48	3,521	815	5.1	2.2	12.1
Stokes County.....	21,924	19,416	15,148	78.0	4,268	2.46	2.28	2,508	442	3.8	2.2	9.0
Surry County.....	33,667	29,914	21,746	72.7	8,168	2.47	2.34	3,753	537	4.3	2.1	9.8
Swain County.....	8,723	5,672	4,202	74.1	1,470	2.45	2.36	3,051	1,948	8.9	2.8	22.8
Transylvania County.....	19,163	14,394	10,873	75.5	3,521	2.22	2.23	4,769	3,162	5.5	3.7	10.7
Tyrrell County.....	2,068	1,595	1,155	72.4	440	2.35	2.42	473	196	3.9	2.7	6.9
Union County.....	72,870	67,864	55,150	81.3	12,714	2.93	2.95	5,006	430	3.6	2.5	8.5
Vance County.....	20,082	17,395	10,765	61.9	6,630	2.54	2.59	2,687	759	5.0	2.4	8.8
Wake County.....	371,836	345,645	225,154	65.1	120,491	2.66	2.33	26,191	1,932	4.7	2.5	8.4
Warren County.....	11,806	8,321	6,041	72.6	2,280	2.36	2.43	3,485	2,169	4.2	2.3	8.9
Washington County.....	6,491	5,526	3,853	69.7	1,673	2.33	2.45	965	225	5.2	2.1	11.6
Watauga County.....	32,137	20,403	11,583	56.8	8,820	2.32	2.14	11,734	8,993	7.4	5.0	10.4
Wayne County.....	52,949	47,831	29,828	62.4	18,003	2.51	2.47	5,118	194	5.0	2.2	9.4
Wilkes County.....	33,065	28,360	21,103	74.4	7,257	2.43	2.36	4,705	1,222	4.7	1.7	12.4
Wilson County.....	35,511	31,962	19,197	60.1	12,765	2.51	2.46	3,549	138	5.9	2.7	10.4
Yadkin County.....	17,341	15,486	11,794	76.2	3,692	2.45	2.49	1,855	137	4.0	1.5	11.1
Yancey County.....	11,032	7,644	5,837	76.4	1,807	2.32	2.27	3,388	2,081	7.0	3.8	15.9
PLACE												
Aberdeen town, Moore County.....	3,081	2,832	1,357	47.9	1,475	2.40	2.01	249	25	3.9	3.6	4.1
Advance CDP, Davie County.....	514	461	378	82.0	83	2.45	2.54	53	1	4.9	3.5	10.8
Ahoskie town, Hertford County.....	2,309	2,062	908	44.0	1,154	2.33	2.36	247	29	6.5	4.4	8.0
Alamance village, Alamance County.....	401	365	327	89.6	38	2.66	2.11	36	2	5.4	2.4	25.5
Albemarle city, Stanly County.....	7,499	6,512	3,664	56.3	2,848	2.34	2.35	987	56	8.3	3.2	14.2
Alliance town, Pamlico County.....	320	290	200	69.0	90	2.47	2.31	30	2	2.7	2.0	4.3
Altamahaw CDP, Alamance County.....	177	146	110	75.3	36	2.36	2.42	31	0	5.7	5.8	5.3
Andrews town, Cherokee County.....	971	780	467	59.9	313	2.22	2.16	191	29	8.4	2.3	16.3
Angier town.....	1,829	1,672	931	55.7	741	2.58	2.58	157	4	6.5	6.1	7.0
Harnett County (part).....	1,779	1,633	897	54.9	736	2.58	2.57	146	4	6.1	5.4	7.1
Wake County (part).....	50	39	34	87.2	5	2.62	2.80	11	0	20.0	22.2	0.0
Ansonville town, Anson County.....	307	250	182	72.8	68	2.61	2.29	57	12	11.1	2.6	27.8
Apex town, Wake County.....	13,922	13,225	9,880	74.7	3,345	2.97	2.40	697	67	3.5	1.9	8.0
Aquadale CDP, Stanly County.....	184	166	131	78.9	35	2.40	2.34	18	1	2.9	1.5	7.9
Arapahoe town, Pamlico County.....	252	217	163	75.1	54	2.44	2.93	35	4	3.6	3.6	3.6
Archdale city.....	4,916	4,556	3,296	72.3	1,260	2.51	2.31	360	14	5.2	2.1	12.5
Guilford County (part).....	149	133	102	76.7	31	2.55	2.35	16	2	5.0	3.8	8.8
Randolph County (part).....	4,767	4,423	3,194	72.2	1,229	2.51	2.31	344	12	5.2	2.0	12.6
Archer Lodge town, Johnston County.....	1,536	1,485	1,294	87.1	191	2.88	2.99	51	9	1.5	1.4	2.5
Asheboro city, Randolph County.....	11,158	9,880	4,789	48.5	5,091	2.45	2.48	1,278	55	8.2	3.9	11.8
Asheville city, Buncombe County.....	41,626	37,380	18,830	50.4	18,550	2.24	1.99	4,246	995	5.5	3.7	7.2
Ashley Heights CDP, Hoke County.....	154	142	111	78.2	31	2.55	3.13	12	0	3.4	1.8	8.8
Askewville town, Bertie County.....	108	100	80	80.0	20	2.36	2.60	8	1	2.9	0.0	13.0
Atkinson town, Pender County.....	142	119	106	89.1	13	2.48	2.77	23	4	4.7	1.8	21.1
Atlantic CDP, Carteret County.....	434	262	210	80.2	52	2.07	2.08	172	108	12.3	9.5	22.1
Atlantic Beach town, Carteret County.....	4,935	840	430	51.2	410	1.80	1.75	4,095	3,972	10.6	9.3	12.0
Aulander town, Bertie County.....	450	376	238	63.3	138	2.29	2.46	74	6	3.3	3.2	3.5
Aurora town, Beaufort County.....	315	241	132	54.8	109	2.27	2.03	74	9	10.1	2.9	17.4
Autryville town, Sampson County.....	118	91	55	60.4	36	2.02	2.36	27	2	3.2	0.0	7.7
Avery Creek CDP, Buncombe County.....	824	747	627	83.9	120	2.59	2.72	77	8	4.3	4.4	4.0
Avon CDP, Dare County.....	1,649	360	283	78.6	77	2.13	2.25	1,289	368	70.9	6.0	91.7
Ayden town, Pitt County.....	2,373	2,129	1,131	53.1	998	2.39	2.15	244	21	5.5	4.1	7.1
Badin town, Stanly County.....	602	483	311	64.4	172	2.21	2.54	119	17	10.8	4.6	19.9
Bailey town, Nash County.....	265	227	162	71.4	65	2.36	2.86	38	2	5.8	2.4	13.2
Bakersville town, Mitchell County.....	269	228	105	46.1	123	2.22	1.88	41	19	6.6	2.8	9.6
Bald Head Island village, Brunswick County.....	1,111	83	78	94.0	5	1.92	1.60	1,028	996	26.1	9.2	78.6
Balfour CDP, Henderson County.....	571	487	377	77.4	110	2.42	2.50	84	9	9.0	3.1	24.7

Table 12.

Housing Occupancy and Tenure: 2010—Con.

[For information on confidentiality protection, nonsampling error, and definitions, see Selected Appendixes at <www.census.gov/prod/cen2010/cph-1-a.pdf>]

State County Place	Total housing units	Occupied housing units						Vacant housing units				
		Total	Owner occupied		Renter occupied	Average household size		Total	For seasonal, recrea- tional, or occasional use	Vacancy rate		
			Number	Percent of occupied housing units		Owner- occupied units	Renter- occupied units			Available housing	Home- owner	Rental
PLACE—Con.												
Banner Elk town, Avery County.....	607	291	152	52.2	139	2.26	2.25	316	218	21.2	26.8	14.0
Barker Heights CDP, Henderson County.....	533	466	300	64.4	166	2.58	2.90	67	5	6.2	3.2	11.2
Barker Ten Mile CDP, Robeson County.....	394	377	342	90.7	35	2.50	2.74	17	3	1.8	1.4	5.4
Bath town, Beaufort County.....	176	125	111	88.8	14	2.03	1.71	51	37	5.3	5.1	6.7
Bayboro town, Pamlico County.....	371	303	205	67.7	98	2.05	2.28	68	14	5.9	1.9	13.2
Bayshore CDP, New Hanover County.....	1,413	1,338	1,071	80.0	267	2.65	2.07	75	22	2.5	1.5	6.3
Bayview CDP, Beaufort County.....	305	157	129	82.2	28	2.22	2.11	148	139	0.0	0.0	0.0
Bear Grass town, Martin County.....	40	37	27	73.0	10	1.96	2.00	3	0	2.6	3.6	0.0
Beaufort town, Carteret County.....	2,745	1,991	952	47.8	1,039	2.00	1.91	754	474	7.4	7.1	7.8
Beech Mountain town.....	2,287	154	127	82.5	27	1.99	2.48	2,133	2,049	27.9	23.8	42.0
Avery County (part).....	347	13	11	84.6	2	1.73	2.50	334	333	7.1	8.3	0.0
Watauga County (part).....	1,940	141	116	82.3	25	2.02	2.48	1,799	1,716	29.3	25.0	43.8
Belhaven town, Beaufort County.....	940	760	438	57.6	322	2.28	2.14	180	29	8.6	11.1	4.9
Bell Arthur CDP, Pitt County.....	207	182	144	79.1	38	2.54	2.63	25	1	6.2	2.0	19.1
Belmont city, Gaston County.....	4,221	3,815	2,694	70.6	1,121	2.52	2.34	406	26	5.9	3.9	10.5
Belville town, Brunswick County.....	787	745	640	85.9	105	2.57	2.79	42	6	3.6	3.2	6.3
Belvoir CDP, Pitt County.....	127	115	87	75.7	28	2.68	2.64	12	1	0.8	0.0	3.1
Belwood town, Cleveland County.....	423	379	286	75.5	93	2.49	2.55	44	4	3.3	1.7	7.9
Bennett CDP, Chatham County.....	142	121	108	89.3	13	2.41	1.69	21	0	2.4	1.8	7.1
Benson town.....	1,554	1,301	615	47.3	686	2.39	2.45	253	12	9.7	5.6	13.0
Harnett County (part).....	0	0	0	(X)	0	0.00	0.00	0	0	(X)	(X)	(X)
Johnston County (part).....	1,554	1,301	615	47.3	686	2.39	2.45	253	12	9.7	5.6	13.0
Bent Creek CDP, Buncombe County.....	590	543	435	80.1	108	2.45	2.02	47	5	1.8	0.7	6.1
Bermuda Run town, Davie County.....	1,021	860	796	92.6	64	1.95	1.61	161	22	9.3	9.2	10.8
Bessemer City city, Gaston County.....	2,348	2,067	1,275	61.7	792	2.49	2.72	281	5	7.9	3.5	14.2
Bethania town, Forsyth County.....	166	155	126	81.3	29	2.11	2.14	11	4	2.5	1.6	6.1
Bethel town, Pitt County.....	747	648	393	60.6	255	2.40	2.47	99	8	6.8	2.2	13.2
Bethlehem CDP, Alexander County.....	1,917	1,737	1,507	86.8	230	2.44	2.31	180	64	4.0	2.4	13.2
Beulaville town, Duplin County.....	663	605	297	49.1	308	2.31	1.98	58	3	4.3	2.3	6.1
Biltmore Forest town, Buncombe County.....	689	562	521	92.7	41	2.41	2.15	127	71	5.0	4.7	8.9
Biscoe town, Montgomery County.....	607	539	343	63.6	196	2.87	3.10	68	2	4.4	1.4	9.3
Black Creek town, Wilson County.....	333	302	215	71.2	87	2.47	2.74	31	1	5.6	3.6	10.3
Black Mountain town, Buncombe County.....	4,141	3,573	2,287	64.0	1,286	2.19	2.02	568	220	5.3	2.9	9.2
Bladenboro town, Bladen County.....	897	798	445	55.8	353	2.23	2.15	99	9	5.8	1.5	10.7
Blowing Rock town.....	2,060	622	443	71.2	179	1.92	1.82	1,438	1,229	18.0	11.8	29.7
Caldwell County (part).....	107	25	22	88.0	3	1.91	2.33	82	72	28.6	29.0	25.0
Watauga County (part).....	1,953	597	421	70.5	176	1.92	1.81	1,356	1,157	17.5	10.7	29.8
Blue Clay Farms CDP, New Hanover County.....	16	15	11	73.3	4	2.18	2.25	1	0	0.0	0.0	0.0
Boardman town, Columbus County.....	87	71	54	76.1	17	2.20	2.24	16	0	2.7	0.0	10.0
Bogue town, Carteret County.....	296	263	207	78.7	56	2.53	2.88	33	17	3.6	3.7	3.4
Boiling Spring Lakes city, Brunswick County.	2,418	2,125	1,750	82.4	375	2.47	2.78	293	112	5.0	4.1	8.7
Boiling Springs town, Cleveland County.....	1,471	1,366	1,005	73.6	361	2.69	2.29	105	6	4.1	2.0	9.5
Bolivia town, Brunswick County.....	77	60	45	75.0	15	2.33	2.53	17	2	3.1	0.0	11.8
Bolton town, Columbus County.....	314	266	196	73.7	70	2.52	2.83	48	6	4.3	2.0	10.3
Bonnetsville CDP, Sampson County.....	190	171	94	55.0	77	2.56	2.62	19	0	5.5	0.0	11.5
Boone town, Watauga County.....	6,253	5,755	1,334	23.2	4,421	2.22	2.04	498	128	4.7	7.1	3.9
Boonville town, Yadkin County.....	594	525	367	69.9	158	2.40	2.15	69	4	4.2	2.7	7.6
Bostic town, Rutherford County.....	187	168	140	83.3	28	2.28	2.39	19	0	2.9	1.4	9.7
Bowmore CDP, Hoke County.....	51	38	25	65.8	13	2.72	2.69	13	1	5.0	3.8	7.1
Brevard city, Transylvania County.....	3,867	3,347	1,880	56.2	1,467	2.05	1.99	520	143	6.4	4.9	8.2
Brices Creek CDP, Craven County.....	1,196	1,108	1,004	90.6	104	2.77	2.70	88	15	3.1	3.0	4.5
Bridgeton town, Craven County.....	233	202	111	55.0	91	2.13	2.40	31	5	6.0	3.4	9.0
Broad Creek CDP, Carteret County.....	1,051	898	711	79.2	187	2.52	2.91	153	94	3.3	1.9	8.3
Broadway town.....	538	501	401	80.0	100	2.33	2.93	37	3	2.9	2.7	3.8
Harnett County (part).....	6	6	4	66.7	2	2.50	7.50	0	0	0.0	0.0	0.0
Lee County (part).....	532	495	397	80.2	98	2.33	2.84	37	3	2.9	2.7	3.9
Brogden CDP, Wayne County.....	1,148	1,009	712	70.6	297	2.49	2.89	139	6	7.5	2.3	17.8
Brookford town, Catawba County.....	214	182	88	48.4	94	2.17	2.03	32	0	6.2	5.3	6.9
Brunswick town, Columbus County.....	196	167	89	53.3	78	2.44	2.71	29	7	6.1	2.2	10.0
Bryson City town, Swain County.....	833	616	321	52.1	295	2.20	2.13	217	64	12.1	6.4	17.5
Buies Creek CDP, Harnett County.....	699	577	202	35.0	375	2.14	2.03	122	3	15.7	3.8	21.0
Bunn town, Franklin County.....	207	157	75	47.8	82	2.47	1.94	50	2	13.1	1.3	21.9
Bunnlevel CDP, Harnett County.....	244	219	147	67.1	72	2.50	2.57	25	0	3.9	2.6	6.5
Burgaw town, Pender County.....	1,473	1,287	631	49.0	656	2.26	2.31	186	15	7.5	5.5	9.3
Burlington city.....	23,414	20,632	11,394	55.2	9,238	2.41	2.34	2,782	67	8.1	4.1	12.6
Alamance County (part).....	23,070	20,369	11,198	55.0	9,171	2.41	2.34	2,701	64	7.9	4.1	12.1
Guilford County (part).....	344	263	196	74.5	67	2.54	2.34	81	3	22.9	6.7	48.9

Table 12.

Housing Occupancy and Tenure: 2010—Con.

[For information on confidentiality protection, nonsampling error, and definitions, see Selected Appendixes at <www.census.gov/prod/cen2010/cph-1-a.pdf>]

State County Place	Total housing units	Occupied housing units						Vacant housing units				
		Total	Owner occupied		Renter occupied	Average household size		Total	For seasonal, recrea- tional, or occasional use	Vacancy rate		
			Number	Percent of occupied housing units		Owner- occupied units	Renter- occupied units			Available housing	Home- owner	Rental
PLACE—Con.												
Burnsville town, Yancey County.....	879	736	358	48.6	378	2.20	1.98	143	34	7.9	2.7	12.4
Butner town, Granville County.....	2,999	2,767	1,867	67.5	900	2.65	2.37	232	9	5.4	2.1	11.6
Butters CDP, Bladen County.....	129	121	97	80.2	24	2.43	2.42	8	2	1.6	1.0	3.7
Buxton CDP, Dare County.....	830	512	340	66.4	172	2.45	2.56	318	208	11.2	1.4	25.4
Cajah's Mountain town, Caldwell County.....	1,217	1,141	837	73.4	304	2.52	2.34	76	6	2.8	1.5	6.2
Calabash town, Brunswick County.....	1,445	856	602	70.3	254	1.92	2.48	589	475	5.9	3.8	10.5
Calypso town, Duplin County.....	240	205	140	68.3	65	2.40	3.08	35	1	6.0	0.7	15.6
Camden CDP, Camden County.....	294	264	149	56.4	115	2.51	1.96	30	2	6.3	1.3	12.1
Cameron town, Moore County.....	148	116	96	82.8	20	2.45	2.50	32	2	2.4	1.0	9.1
Candor town, Montgomery County.....	336	296	201	67.9	95	2.80	2.77	40	0	6.9	2.9	14.4
Canton town, Haywood County.....	2,068	1,791	1,222	68.2	569	2.35	2.24	277	23	5.7	3.1	11.0
Cape Carteret town, Carteret County.....	1,027	803	679	84.6	124	2.30	2.89	224	164	4.2	3.5	7.5
Caroleen CDP, Rutherford County.....	313	256	183	71.5	73	2.54	2.56	57	2	3.7	1.6	8.6
Carolina Beach town, New Hanover County.....	5,626	2,687	1,449	53.9	1,238	2.11	2.14	2,939	2,126	20.2	11.5	28.4
Carolina Shores town, Brunswick County.....	1,981	1,555	1,417	91.1	138	1.93	2.30	426	284	6.5	6.3	9.2
Carrboro town, Orange County.....	9,258	8,625	3,319	38.5	5,306	2.67	2.01	633	25	5.6	2.8	7.3
Carthage town, Moore County.....	1,070	934	585	62.6	349	2.41	1.95	136	10	4.7	2.7	7.8
Cary town.....	55,303	51,791	35,656	68.8	16,135	2.78	2.22	3,512	379	4.3	2.1	8.9
Chatham County (part).....	842	773	726	93.9	47	1.86	1.57	69	33	1.6	1.1	9.6
Wake County (part).....	54,461	51,018	34,930	68.5	16,088	2.80	2.22	3,443	346	4.4	2.1	8.9
Casar town, Cleveland County.....	152	125	101	80.8	24	2.31	2.67	27	3	5.2	1.9	16.7
Cashiers CDP, Jackson County.....	186	77	53	68.8	24	2.04	2.04	109	84	13.2	11.3	17.2
Castalia town, Nash County.....	125	105	87	82.9	18	2.64	2.11	20	1	6.3	6.5	5.3
Castle Hayne CDP, New Hanover County.....	564	503	344	68.4	159	2.35	2.47	61	4	5.2	1.1	13.0
Caswell Beach town, Brunswick County.....	685	209	192	91.9	17	1.88	2.18	476	413	22.6	3.5	76.1
Catawba town, Catawba County.....	297	251	192	76.5	59	2.40	2.41	46	2	6.6	2.5	17.8
Cedar Point town, Carteret County.....	955	557	416	74.7	141	2.33	2.20	398	342	4.9	2.8	10.8
Cedar Rock village, Caldwell County.....	137	133	130	97.7	3	2.23	3.33	4	1	0.7	0.8	0.0
Centerville town, Franklin County.....	52	36	26	72.2	10	2.58	2.20	16	0	10.0	3.7	23.1
Cerro Gordo town, Columbus County.....	98	78	64	82.1	14	2.75	2.21	20	1	9.0	0.0	33.3
Chadbourne town, Columbus County.....	951	809	430	53.2	379	2.20	2.37	142	7	5.7	0.9	10.5
Chapel Hill town.....	22,254	20,564	9,784	47.6	10,780	2.51	2.19	1,690	210	5.0	2.6	7.1
Durham County (part).....	1,624	1,495	910	60.9	585	1.96	1.80	129	21	5.2	4.5	6.2
Orange County (part).....	20,630	19,069	8,874	46.5	10,195	2.57	2.22	1,561	189	5.0	2.4	7.1
Charlotte city, Mecklenburg County.....	319,918	289,860	166,367	57.4	123,493	2.56	2.37	30,058	1,307	7.1	3.4	11.7
Cherokee CDP.....	1,028	839	580	69.1	259	2.67	2.22	189	74	5.5	0.2	15.5
Jackson County (part).....	497	429	317	73.9	112	2.70	2.60	68	8	5.7	0.0	18.7
Swain County (part).....	531	410	263	64.1	147	2.62	1.93	121	66	5.3	0.4	12.9
Cherryville city, Gaston County.....	2,621	2,324	1,636	70.4	688	2.41	2.39	297	8	6.1	3.2	12.4
Chimney Rock Village village, Rutherford County.....	213	58	43	74.1	15	1.95	1.93	155	133	14.7	6.5	31.8
China Grove town, Rowan County.....	1,564	1,392	919	66.0	473	2.54	2.54	172	7	5.4	2.9	9.8
Chocowinity town, Beaufort County.....	393	352	180	51.1	172	2.37	2.25	41	2	5.9	2.2	9.5
Claremont city, Catawba County.....	646	585	442	75.6	143	2.30	2.34	61	3	5.5	3.1	12.3
Clarkton town, Bladen County.....	377	320	185	57.8	135	2.44	2.66	57	2	7.1	4.0	11.2
Clayton town.....	6,648	6,050	3,959	65.4	2,091	2.72	2.50	598	29	6.4	4.6	9.8
Johnston County (part).....	6,648	6,050	3,959	65.4	2,091	2.72	2.50	598	29	6.4	4.6	9.8
Wake County (part).....	0	0	0	(X)	0	0.00	0.00	0	0	(X)	(X)	(X)
Clemmons village, Forsyth County.....	8,046	7,307	5,688	77.8	1,619	2.61	2.21	739	37	7.3	2.9	20.0
Cleveland town, Rowan County.....	377	328	253	77.1	75	2.64	2.71	49	3	9.9	0.8	31.2
Cliffside CDP, Rutherford County.....	269	233	182	78.1	51	2.56	2.84	36	0	5.6	1.6	17.7
Clinton city, Sampson County.....	3,711	3,392	1,714	50.5	1,678	2.31	2.24	319	33	3.8	2.4	5.2
Clyde town, Haywood County.....	619	546	334	61.2	212	2.28	2.17	73	12	5.7	4.3	7.8
Coats town, Harnett County.....	935	836	464	55.5	372	2.58	2.45	99	3	6.0	3.7	8.8
Cofield village, Hertford County.....	216	176	112	63.6	64	2.01	2.84	40	6	5.8	3.4	9.7
Coinjock CDP, Currituck County.....	179	140	90	64.3	50	2.47	2.26	39	4	12.7	3.1	26.5
Colerain town, Bertie County.....	120	89	71	79.8	18	2.08	3.11	31	13	8.2	2.7	25.0
Columbia town, Tyrrell County.....	433	369	210	56.9	159	2.34	2.48	64	8	3.1	1.9	4.6
Columbus town, Polk County.....	508	446	256	57.4	190	2.26	2.11	62	10	7.6	1.9	14.4
Como town, Hertford County.....	47	41	31	75.6	10	1.90	3.20	6	2	0.0	0.0	0.0
Concord city, Cabarrus County.....	32,130	29,137	19,745	67.8	9,392	2.74	2.57	2,993	159	5.9	2.8	11.8
Conetoe town, Edgecombe County.....	140	118	90	76.3	28	2.20	3.43	22	1	5.6	0.0	20.0
Connelly Springs town, Burke County.....	731	652	503	77.1	149	2.52	2.68	79	3	5.1	0.8	16.9
Conover city, Catawba County.....	3,654	3,368	2,276	67.6	1,092	2.43	2.31	286	18	4.5	2.6	8.4
Conway town, Northampton County.....	405	358	203	56.7	155	2.38	2.28	47	4	5.5	4.2	7.2
Cooleemee town, Davie County.....	461	372	268	72.0	104	2.51	2.76	89	3	9.9	4.5	21.3
Cordova CDP, Richmond County.....	758	704	530	75.3	174	2.51	2.56	54	4	3.0	1.7	7.0
Cornelius town, Mecklenburg County.....	11,947	10,767	7,677	71.3	3,090	2.40	2.07	1,180	432	4.6	3.3	7.6
Cove City town, Craven County.....	195	170	127	74.7	43	2.24	2.67	25	2	4.9	0.8	14.8

Table 12.

Housing Occupancy and Tenure: 2010—Con.

[For information on confidentiality protection, nonsampling error, and definitions, see Selected Appendixes at <www.census.gov/prod/cen2010/cph-1-a.pdf>]

State County Place	Total housing units	Occupied housing units						Vacant housing units				
		Total	Owner occupied		Renter occupied	Average household size		Total	For seasonal, recrea- tional, or occasional use	Vacancy rate		
			Number	Percent of occupied housing units		Owner- occupied units	Renter- occupied units			Available housing	Home- owner	Rental
PLACE—Con.												
Cove Creek CDP, Watauga County.....	604	485	368	75.9	117	2.43	2.38	119	68	3.7	2.4	7.7
Cramerton town, Gaston County.....	1,834	1,674	1,281	76.5	393	2.47	2.33	160	5	5.7	3.7	11.4
Creedmoor city, Granville County.....	1,728	1,550	1,144	73.8	406	2.70	2.47	178	9	5.3	2.9	11.7
Creswell town, Washington County.....	133	117	64	54.7	53	2.11	2.66	16	2	1.7	0.0	3.6
Cricket CDP, Wilkes County.....	889	779	521	66.9	258	2.37	2.40	110	5	5.1	1.1	12.2
Crossnore town, Avery County.....	87	54	44	81.5	10	2.25	1.90	33	24	10.0	6.4	23.1
Cullowhee CDP, Jackson County.....	1,874	1,694	203	12.0	1,491	2.24	1.63	180	16	6.9	1.4	7.6
Dallas town, Gaston County.....	2,003	1,792	1,031	57.5	761	2.60	2.38	211	6	7.0	3.6	11.3
Dana CDP, Henderson County.....	1,454	1,267	960	75.8	307	2.56	2.82	187	40	5.2	3.0	11.5
Danbury town, Stokes County.....	55	42	34	81.0	8	2.68	2.38	13	1	4.3	2.9	9.1
Davidson town.....	4,253	3,671	2,747	74.8	924	2.62	2.10	582	222	7.1	6.2	9.8
Iredell County (part).....	118	114	105	92.1	9	2.43	4.33	4	0	3.4	3.7	0.0
Mecklenburg County (part).....	4,135	3,557	2,642	74.3	915	2.63	2.08	578	222	7.2	6.3	9.9
Davis CDP, Carteret County.....	263	189	157	83.1	32	2.17	2.53	74	53	2.5	2.4	3.0
Deercroft CDP, Scotland County.....	190	181	170	93.9	11	2.31	1.73	9	2	3.7	4.0	0.0
Delco CDP, Columbus County.....	157	143	119	83.2	24	2.44	2.42	14	0	3.4	1.7	11.1
Delview town, Gaston County.....	5	5	3	60.0	2	3.00	2.00	0	0	0.0	0.0	0.0
Delway CDP, Sampson County.....	100	82	58	70.7	24	2.38	2.71	18	1	4.7	0.0	14.3
Denton town, Davidson County.....	766	680	415	61.0	265	2.33	2.52	86	5	7.8	3.5	14.0
Denver CDP, Lincoln County.....	1,058	972	680	70.0	292	2.39	2.35	86	12	5.7	3.3	10.9
Dillsboro town, Jackson County.....	140	118	57	48.3	61	2.32	1.64	22	14	4.1	1.7	6.2
Dobbins Heights town, Richmond County.....	464	390	223	57.2	167	2.35	2.05	74	4	3.9	2.2	6.2
Dobson town, Surry County.....	641	586	260	44.4	326	2.71	2.12	55	5	5.0	3.7	6.0
Dortches town, Nash County.....	422	383	310	80.9	73	2.50	2.21	39	4	4.2	3.1	8.8
Dover town, Craven County.....	197	173	132	76.3	41	2.13	2.93	24	3	2.8	0.0	10.9
Drexel town, Burke County.....	833	754	514	68.2	240	2.43	2.07	79	3	6.5	2.1	14.8
Dublin town, Bladen County.....	145	131	82	62.6	49	2.46	2.78	14	1	1.5	0.0	3.8
Duck town, Dare County.....	2,722	189	153	81.0	36	1.95	1.97	2,533	2,500	10.6	4.9	27.8
Dundarrach CDP, Hoke County.....	21	18	13	72.2	5	2.46	1.80	3	1	0.0	0.0	0.0
Dunn city, Harnett County.....	4,417	3,956	2,040	51.6	1,916	2.27	2.30	461	26	5.4	2.6	8.2
Durham city.....	103,221	93,441	46,570	49.8	46,871	2.41	2.27	9,780	359	7.0	3.2	10.4
Durham County (part).....	103,215	93,435	46,565	49.8	46,870	2.41	2.27	9,780	359	7.0	3.2	10.4
Orange County (part).....	6	6	5	83.3	1	3.80	5.00	0	0	0.0	0.0	0.0
Wake County (part).....	0	0	0	(X)	0	0.00	0.00	0	0	(X)	(X)	(X)
Earl town, Cleveland County.....	117	107	79	73.8	28	2.47	2.32	10	1	3.5	0.0	11.8
East Arcadia town, Bladen County.....	214	190	127	66.8	63	2.57	2.56	24	4	0.5	0.0	1.6
East Bend town, Yadkin County.....	296	253	192	75.9	61	2.34	2.67	43	1	7.0	3.5	16.4
East Flat Rock CDP, Henderson County.....	2,281	1,972	1,329	67.4	643	2.40	2.68	309	48	6.8	2.5	14.5
East Laurinburg town, Scotland County.....	132	114	74	64.9	40	2.47	2.93	18	1	6.4	1.3	14.9
Eastover town, Cumberland County.....	1,637	1,476	1,098	74.4	378	2.47	2.21	161	5	3.9	3.1	6.0
East Rockingham CDP, Richmond County.....	1,672	1,487	909	61.1	578	2.34	2.77	185	3	5.4	2.5	9.6
East Spencer town, Rowan County.....	857	633	247	39.0	386	2.40	2.44	224	2	12.4	7.3	15.4
Eden city, Rockingham County.....	7,796	6,645	3,782	56.9	2,863	2.29	2.29	1,151	39	8.5	3.9	14.0
Edenton town, Chowan County.....	2,518	2,075	1,006	48.5	1,069	2.24	2.33	443	86	7.4	5.4	9.2
Edneyville CDP, Henderson County.....	1,076	879	603	68.6	276	2.65	2.79	197	53	6.0	2.7	12.3
Efland CDP, Orange County.....	347	309	231	74.8	78	2.25	2.76	38	2	3.4	1.7	8.0
Elizabeth City city.....	8,167	6,982	3,241	46.4	3,741	2.33	2.41	1,185	57	8.4	5.2	11.0
Camden County (part).....	32	26	21	80.8	5	1.76	1.60	6	1	12.9	4.5	33.3
Pasquotank County (part).....	8,135	6,956	3,220	46.3	3,736	2.34	2.42	1,179	56	8.3	5.2	10.9
Elizabethtown town, Bladen County.....	1,832	1,586	792	49.9	794	2.24	1.94	246	23	7.9	2.2	13.0
Elkin town.....	1,982	1,680	1,008	60.0	672	2.42	2.17	302	14	11.3	3.0	21.3
Surry County (part).....	1,941	1,648	993	60.3	655	2.41	2.17	293	14	11.1	3.0	21.0
Wilkes County (part).....	41	32	15	46.9	17	3.00	2.06	9	0	19.5	0.0	32.0
Elk Park town, Avery County.....	250	207	139	67.1	68	2.14	2.26	43	7	8.4	1.4	20.0
Ellenboro town, Rutherford County.....	403	339	222	65.5	117	2.35	2.95	64	4	7.6	0.9	18.2
Ellerbe town, Richmond County.....	490	425	246	57.9	179	2.49	2.44	65	3	7.4	3.1	12.7
Elm City town, Wilson County.....	639	555	356	64.1	199	2.38	2.26	84	5	6.2	2.7	11.9
Elon town, Alamance County.....	3,063	2,794	1,435	51.4	1,359	2.44	2.25	269	12	5.3	2.3	8.3
Elrod CDP, Robeson County.....	192	160	111	69.4	49	2.73	2.33	32	1	8.3	0.0	23.4
Elroy CDP, Wayne County.....	1,756	1,596	1,023	64.1	573	2.42	2.44	160	2	6.9	1.6	15.1
Emerald Isle town, Carteret County.....	6,735	1,732	1,251	72.2	481	2.07	2.22	5,003	3,931	37.0	6.6	65.5
Enfield town, Halifax County.....	1,127	946	440	46.5	506	2.39	2.80	181	7	5.3	2.8	7.5
Engelhard CDP, Hyde County.....	237	163	102	62.6	61	2.63	2.90	74	41	8.3	4.6	13.9
Enochville CDP, Rowan County.....	1,251	1,161	913	78.6	248	2.50	2.59	90	6	3.2	2.2	6.4
Erwin town, Harnett County.....	2,015	1,811	1,216	67.1	595	2.36	2.57	204	9	5.1	2.9	9.3
Etowah CDP, Henderson County.....	3,520	3,020	2,639	87.4	381	2.27	2.50	500	229	5.0	4.1	10.6
Eureka town, Wayne County.....	115	93	78	83.9	15	2.04	2.13	22	0	5.0	1.3	19.0
Everetts town, Martin County.....	88	74	45	60.8	29	2.11	2.38	14	2	1.3	0.0	3.0

Table 12.

Housing Occupancy and Tenure: 2010—Con.

[For information on confidentiality protection, nonsampling error, and definitions, see Selected Appendixes at <www.census.gov/prod/cen2010/cph-1-a.pdf>]

State County Place	Total housing units	Occupied housing units						Vacant housing units				
		Total	Owner occupied		Renter occupied	Average household size		Total	For seasonal, recrea- tional, or occasional use	Vacancy rate		
			Number	Percent of occupied housing units		Owner- occupied units	Renter- occupied units			Available housing	Home- owner	Rental
PLACE—Con.												
Evergreen CDP, Columbus County.....	199	163	120	73.6	43	2.43	2.98	36	2	5.8	4.0	10.4
Fair Bluff town, Columbus County.....	526	433	281	64.9	152	2.28	2.01	93	13	6.9	3.4	12.9
Fairfield CDP, Hyde County.....	140	106	90	84.9	16	2.46	2.00	34	22	0.9	1.1	0.0
Fairfield Harbour CDP, Craven County.....	1,829	1,465	1,277	87.2	188	1.96	2.39	364	208	6.3	3.7	20.6
Fairmont town, Robeson County.....	1,255	1,136	565	49.7	571	2.37	2.32	119	26	4.7	3.2	6.1
Fairplains CDP, Wilkes County.....	1,009	870	576	66.2	294	2.35	2.50	139	14	6.2	1.9	13.6
Fairview CDP, Buncombe County.....	1,182	1,072	860	80.2	212	2.49	2.53	110	24	4.1	2.3	10.7
Fairview town, Union County.....	1,302	1,228	1,056	86.0	172	2.75	2.42	74	5	1.4	1.0	3.9
Faison town.....	428	365	183	50.1	182	2.60	2.58	63	3	6.4	2.6	9.9
Duplin County (part).....	428	365	183	50.1	182	2.60	2.58	63	3	6.4	2.6	9.9
Sampson County (part).....	0	0	0	(X)	0	0.00	0.00	0	0	(X)	(X)	(X)
Faith town, Rowan County.....	356	329	256	77.8	73	2.52	2.22	27	4	2.4	1.5	5.2
Falcon town.....	94	74	56	75.7	18	2.75	2.67	20	2	7.1	4.7	14.3
Cumberland County (part).....	94	74	56	75.7	18	2.75	2.67	20	2	7.1	4.7	14.3
Sampson County (part).....	0	0	0	(X)	0	0.00	0.00	0	0	(X)	(X)	(X)
Falkland town, Pitt County.....	39	35	25	71.4	10	2.56	3.20	4	0	5.4	0.0	16.7
Fallston town, Cleveland County.....	269	237	176	74.3	61	2.61	2.43	32	3	4.0	3.3	6.0
Farmville town, Pitt County.....	2,239	1,981	1,087	54.9	894	2.34	2.30	258	18	7.2	3.4	11.4
Fayetteville city, Cumberland County.....	87,005	78,274	39,345	50.3	38,929	2.48	2.42	8,731	268	7.0	3.3	10.5
Fearrington Village CDP, Chatham County...	1,476	1,373	1,110	80.8	263	1.72	1.49	103	26	3.5	3.6	3.0
Five Points CDP, Hoke County.....	274	244	210	86.1	34	2.81	2.88	30	4	6.5	4.1	18.6
Fiat Rock village, Henderson County.....	2,150	1,511	1,377	91.1	134	2.05	2.16	639	427	9.2	5.2	36.1
Fiat Rock CDP, Surry County.....	745	656	452	68.9	204	2.41	2.29	89	5	4.8	2.4	9.7
Fletcher town, Henderson County.....	3,208	3,008	2,444	81.3	564	2.33	2.50	200	29	3.8	3.3	6.0
Forest City town, Rutherford County.....	3,658	3,173	1,534	48.3	1,639	2.32	2.32	485	43	7.1	4.2	9.7
Forest Hills village, Jackson County.....	226	201	86	42.8	115	2.14	1.57	25	11	5.1	2.2	7.3
Forest Oaks CDP, Guilford County.....	1,575	1,509	1,429	94.7	80	2.57	2.69	66	8	2.1	1.9	4.8
Foscoe CDP, Watauga County.....	1,458	631	398	63.1	233	2.17	2.18	827	726	9.6	4.5	17.2
Fountain town, Pitt County.....	210	181	96	53.0	85	2.46	2.25	29	4	4.7	0.0	9.5
Four Oaks town, Johnston County.....	888	807	439	54.4	368	2.35	2.41	81	3	4.5	3.1	6.1
Foxfire village, Moore County.....	523	437	320	73.2	117	2.15	1.82	86	46	5.3	3.3	10.4
Franklin town, Macon County.....	2,142	1,736	955	55.0	781	2.18	2.22	406	116	8.9	6.0	12.3
Franklinton town, Franklin County.....	1,008	876	553	63.1	323	2.25	2.40	132	2	5.1	4.1	6.9
Franklinville town, Randolph County.....	438	388	233	60.1	155	2.73	3.41	50	1	5.6	1.3	11.4
Fremont town, Wayne County.....	681	544	281	51.7	263	2.23	2.30	137	5	5.8	4.3	7.4
Frisco CDP, Dare County.....	364	99	66	66.7	33	2.09	1.88	265	255	6.5	1.5	15.0
Fruitland CDP, Henderson County.....	1,183	869	658	75.7	211	2.25	2.46	314	188	5.8	3.1	13.5
Fuquay-Varina town, Wake County.....	7,325	6,692	4,896	73.2	1,796	2.74	2.49	633	23	5.6	4.7	8.1
Gamewell town, Caldwell County.....	1,786	1,616	1,189	73.6	427	2.48	2.59	170	1	3.6	1.2	9.7
Garland town, Sampson County.....	307	250	152	60.8	98	2.45	2.57	57	4	6.7	2.6	12.5
Garner town, Wake County.....	10,993	10,207	6,727	65.9	3,480	2.55	2.38	786	26	5.2	3.0	9.1
Garysburg town, Northampton County.....	536	461	305	66.2	156	2.21	2.45	75	10	4.5	1.0	10.9
Gaston town, Northampton County.....	531	465	274	58.9	191	2.31	2.36	66	4	3.7	1.1	7.2
Gastonia city, Gaston County.....	31,238	27,770	15,636	56.3	12,134	2.54	2.49	3,468	67	7.3	3.6	11.7
Gatesville town, Gates County.....	168	139	107	77.0	32	2.14	2.88	29	3	4.1	0.9	13.5
Germanton CDP.....	384	359	315	87.7	44	2.30	2.36	25	0	2.2	1.9	4.2
Forsyth County (part).....	245	231	208	90.0	23	2.27	2.26	14	0	2.1	1.9	4.2
Stokes County (part).....	139	128	107	83.6	21	2.34	2.48	11	0	2.2	1.8	4.2
Gerton CDP, Henderson County.....	319	130	96	73.8	34	2.00	1.82	189	146	12.2	8.6	20.9
Gibson town, Scotland County.....	256	219	91	41.6	128	2.74	2.27	37	2	4.4	0.0	7.2
Gibsonville town.....	2,798	2,584	1,978	76.5	606	2.50	2.39	214	6	4.9	2.2	12.9
Alamance County (part).....	1,330	1,232	1,013	82.2	219	2.56	2.49	98	2	4.6	1.7	15.7
Guilford County (part).....	1,468	1,352	965	71.4	387	2.44	2.34	116	4	5.2	2.6	11.2
Glen Alpine town, Burke County.....	678	614	474	77.2	140	2.51	2.32	64	5	3.8	3.3	5.4
Glen Raven CDP, Alamance County.....	1,152	1,038	782	75.3	256	2.54	2.94	114	1	4.7	3.4	8.2
Glenville CDP, Jackson County.....	235	60	40	66.7	20	1.95	1.60	175	118	25.0	29.8	13.0
Gloucester CDP, Carteret County.....	343	234	190	81.2	44	2.33	2.16	109	79	6.7	5.0	13.5
Godwin town, Cumberland County.....	60	54	42	77.8	12	2.69	2.17	6	0	3.6	2.3	7.7
Goldsboro city, Wayne County.....	16,824	14,965	6,240	41.7	8,725	2.29	2.26	1,859	40	6.9	3.5	9.3
Goldston town, Chatham County.....	144	121	97	80.2	24	2.16	2.42	23	1	6.1	2.0	20.0
Gorman CDP, Durham County.....	433	405	292	72.1	113	2.42	2.70	28	1	3.8	3.6	4.2
Graham city, Alamance County.....	6,523	5,801	3,369	58.1	2,432	2.42	2.37	722	23	8.2	3.8	13.7
Grandfather village, Avery County.....	409	15	15	100.0	0	1.67	0.00	394	394	0.0	0.0	(X)
Granite Falls town, Caldwell County.....	2,077	1,863	1,213	65.1	650	2.54	2.36	214	10	5.4	2.4	10.6
Granite Quarry town, Rowan County.....	1,246	1,149	816	71.0	333	2.55	2.55	97	3	3.7	1.9	7.7
Grantsboro town, Pamlico County.....	323	278	219	78.8	59	2.40	2.64	45	6	5.4	0.0	21.3
Greenevers town, Duplin County.....	286	242	150	62.0	92	2.36	2.88	44	3	5.4	1.3	11.5
Green Level town, Alamance County.....	909	779	542	69.6	237	2.65	2.80	130	9	8.1	2.3	19.1

Table 12.

Housing Occupancy and Tenure: 2010—Con.

[For information on confidentiality protection, nonsampling error, and definitions, see Selected Appendixes at <www.census.gov/prod/cen2010/cph-1-a.pdf>]

State County Place	Total housing units	Occupied housing units						Vacant housing units				
		Total	Owner occupied		Renter occupied	Average household size		Total	For seasonal, recrea- tional, or occasional use	Vacancy rate		
			Number	Percent of occupied housing units		Owner- occupied units	Renter- occupied units			Available housing	Home- owner	Rental
PLACE—Con.												
Greensboro city, Guilford County.....	124,074	111,731	58,608	52.5	53,123	2.41	2.21	12,343	374	7.6	3.4	11.9
Greenville city, Pitt County.....	40,564	36,071	13,381	37.1	22,690	2.30	2.11	4,493	136	9.3	4.5	11.9
Grifton town.....	1,130	1,040	648	62.3	392	2.54	2.47	90	4	3.1	2.2	4.6
Lenoir County (part).....	95	84	53	63.1	31	2.28	2.10	11	0	0.0	0.0	0.0
Pitt County (part).....	1,035	956	595	62.2	361	2.56	2.50	79	4	3.4	2.5	5.0
Grimesland town, Pitt County.....	191	163	106	65.0	57	2.45	3.18	28	1	4.7	0.9	10.9
Grover town, Cleveland County.....	315	265	176	66.4	89	2.55	2.91	50	1	11.8	2.7	25.8
Gulf CDP, Chatham County.....	75	61	51	83.6	10	2.39	2.20	14	0	4.6	3.7	9.1
Half Moon CDP, Onslow County.....	3,054	2,933	2,039	69.5	894	2.87	2.80	121	5	2.1	1.1	4.4
Halifax town, Halifax County.....	131	103	75	72.8	28	2.25	1.89	28	7	4.6	3.8	6.7
Hallsboro CDP, Columbus County.....	249	199	147	73.9	52	2.27	2.52	50	11	3.4	1.3	8.8
Hamilton town, Martin County.....	224	181	111	61.3	70	2.26	2.24	43	2	9.0	2.6	17.6
Hamlet city, Richmond County.....	2,858	2,561	1,479	57.8	1,082	2.42	2.57	297	25	4.8	2.7	7.6
Hampstead CDP, Pender County.....	1,823	1,608	1,341	83.4	267	2.53	2.56	215	77	4.5	2.8	12.4
Harkers Island CDP, Carteret County.....	1,177	529	428	80.9	101	2.28	2.26	648	549	9.2	6.3	19.8
Harmony town, Iredell County.....	237	206	150	72.8	56	2.35	3.18	31	3	6.4	2.6	15.2
Harrells town.....	95	82	65	79.3	17	2.38	2.76	13	1	5.7	4.4	10.5
Duplin County (part).....	8	8	6	75.0	2	2.00	5.50	0	0	0.0	0.0	0.0
Sampson County (part).....	87	74	59	79.7	15	2.42	2.40	13	1	6.3	4.8	11.8
Harrellsville town, Hertford County.....	53	46	32	69.6	14	2.44	2.00	7	0	4.2	5.9	0.0
Harrisburg town, Cabarrus County.....	4,174	4,003	3,636	90.8	367	2.89	2.65	171	25	2.6	2.2	6.4
Hassell town, Martin County.....	40	38	29	76.3	9	2.28	2.00	2	0	2.6	0.0	10.0
Hatteras CDP, Dare County.....	876	225	161	71.6	64	2.27	2.11	651	573	22.3	6.4	45.8
Havelock city, Craven County.....	6,810	6,409	2,747	42.9	3,662	2.74	2.77	401	9	4.4	2.2	5.9
Haw River town, Alamance County.....	1,035	921	685	74.4	236	2.41	2.72	114	4	5.9	2.9	13.5
Hayesville town, Clay County.....	188	147	85	57.8	62	2.09	1.98	41	11	11.4	6.5	17.3
Hays CDP, Wilkes County.....	796	719	543	75.5	176	2.55	2.66	77	4	3.3	1.4	8.8
Hemby Bridge town, Union County.....	594	562	448	79.7	114	2.63	3.00	32	4	2.4	0.9	8.1
Henderson city, Vance County.....	7,101	6,164	2,602	42.2	3,562	2.34	2.47	937	32	7.1	3.6	9.5
Hendersonville city, Henderson County.....	7,744	6,450	3,078	47.7	3,372	1.99	1.93	1,294	289	8.8	6.4	11.0
Henrietta CDP, Rutherford County.....	236	193	130	67.4	63	2.25	2.67	43	4	4.9	0.0	13.3
Hertford town, Perquimans County.....	1,062	875	433	49.5	442	2.37	2.39	187	23	5.9	4.6	7.1
Hickory city.....	18,719	16,614	8,995	54.1	7,619	2.42	2.21	2,105	133	8.3	3.8	13.1
Burke County (part).....	32	27	25	92.6	2	2.36	3.50	5	0	12.9	10.7	33.3
Caldwell County (part).....	11	8	8	100.0	0	2.25	0.00	3	2	0.0	0.0	(X)
Catawba County (part).....	18,676	16,579	8,962	54.1	7,617	2.42	2.21	2,097	131	8.3	3.7	13.1
Hiddenite CDP, Alexander County.....	260	230	169	73.5	61	2.25	2.54	30	1	4.1	1.1	11.4
Highlands town.....	2,099	461	351	76.1	110	1.97	2.11	1,638	1,489	19.2	16.6	26.5
Jackson County (part).....	35	2	2	100.0	0	2.00	0.00	33	31	33.3	33.3	(X)
Macon County (part).....	2,064	459	349	76.0	110	1.97	2.11	1,605	1,458	19.1	16.5	26.5
High Point city.....	46,677	40,912	23,363	57.1	17,549	2.52	2.39	5,765	260	7.6	4.0	12.1
Davidson County (part).....	2,444	2,166	1,350	62.3	816	2.47	2.43	278	17	8.0	7.6	8.5
Forsyth County (part).....	5	5	4	80.0	1	1.25	3.00	0	0	0.0	0.0	0.0
Guilford County (part).....	44,221	38,736	22,007	56.8	16,729	2.52	2.39	5,485	243	7.6	3.7	12.2
Randolph County (part).....	7	5	2	40.0	3	2.00	2.33	2	0	16.7	0.0	25.0
High Shoals town, Gaston County.....	308	269	167	62.1	102	2.57	2.62	39	1	5.2	2.9	8.7
Hightsville CDP, New Hanover County.....	180	152	105	69.1	47	2.30	2.23	28	4	6.7	6.3	7.8
Hildebran town, Burke County.....	888	806	566	70.2	240	2.46	2.63	82	3	2.8	1.9	4.7
Hillsborough town, Orange County.....	2,593	2,324	1,489	64.1	835	2.56	2.16	269	15	6.3	3.0	11.6
Hillsdale CDP, Davie County.....	460	402	312	77.6	90	2.31	2.00	58	1	10.4	5.2	24.6
Hobgood town, Halifax County.....	188	155	99	63.9	56	2.37	2.02	33	2	4.9	3.8	6.7
Hobucken CDP, Pamlico County.....	137	66	52	78.8	14	1.88	2.21	71	42	12.0	5.5	30.0
Hoffman town, Richmond County.....	237	212	159	75.0	53	2.74	2.77	25	3	2.7	2.4	3.6
Holden Beach town, Brunswick County.....	2,335	296	249	84.1	47	1.94	1.94	2,039	1,732	49.8	6.7	85.5
Hollister CDP, Halifax County.....	335	283	188	66.4	95	2.46	2.23	52	8	2.1	0.5	4.9
Holly Ridge town, Onslow County.....	759	584	346	59.2	238	2.13	2.23	175	102	4.2	3.6	5.1
Holly Springs town, Wake County.....	8,658	8,147	7,117	87.4	1,030	3.05	2.88	511	34	4.4	2.5	15.6
Hookerton town, Greene County.....	212	176	107	60.8	69	2.30	2.36	36	1	1.7	0.9	2.8
Hoopers Creek CDP, Henderson County.....	475	437	357	81.7	80	2.44	2.33	38	7	1.4	0.6	4.8
Hope Mills town, Cumberland County.....	6,048	5,621	3,562	63.4	2,059	2.83	2.40	427	17	4.7	2.2	8.6
Horse Shoe CDP, Henderson County.....	1,057	941	823	87.5	118	2.50	2.46	116	47	3.2	2.2	9.2
Hot Springs town, Madison County.....	361	256	157	61.3	99	2.18	2.00	105	59	6.5	0.6	14.5
Hudson town, Caldwell County.....	1,694	1,568	1,103	70.3	465	2.54	2.09	126	10	3.5	2.0	6.8
Huntersville town, Mecklenburg County.....	18,477	17,423	13,149	75.5	4,274	2.80	2.26	1,054	143	3.4	2.2	7.0
Icard CDP, Burke County.....	1,211	1,057	763	72.2	294	2.45	2.43	154	4	7.2	1.7	19.2
Indian Beach town, Carteret County.....	1,565	66	60	90.9	6	1.72	1.50	1,499	1,268	44.1	19.8	89.2
Indian Trail town, Union County.....	11,700	11,121	9,565	86.0	1,556	3.01	3.05	579	37	2.7	2.2	5.4
Ingold CDP, Sampson County.....	191	162	116	71.6	46	2.76	3.28	29	1	6.2	0.8	17.5

Table 12.
Housing Occupancy and Tenure: 2010—Con.

[For information on confidentiality protection, nonsampling error, and definitions, see Selected Appendixes at <www.census.gov/prod/cen2010/cph-1-a.pdf>]

State County Place	Total housing units	Occupied housing units						Vacant housing units				
		Total	Owner occupied		Renter occupied	Average household size		Total	For seasonal, recrea- tional, or occasional use	Vacancy rate		
			Number	Percent of occupied housing units		Owner- occupied units	Renter- occupied units			Available housing	Home- owner	Rental
PLACE—Con.												
Iron Station CDP, Lincoln County.....	347	309	248	80.3	61	2.42	2.54	38	1	4.3	2.4	11.6
Ivanhoe CDP, Sampson County.....	129	111	85	76.6	26	2.42	2.23	18	6	1.8	0.0	7.1
JAARS CDP, Union County.....	177	153	97	63.4	56	2.61	2.86	24	7	8.3	2.0	17.4
Jackson town, Northampton County.....	256	216	173	80.1	43	2.09	2.14	40	7	3.1	3.3	2.3
Jackson Heights CDP, Lenoir County.....	491	458	350	76.4	108	2.37	2.87	33	0	4.2	1.1	12.9
Jacksonville city, Onslow County.....	21,135	19,985	7,648	38.3	12,337	2.64	2.72	1,150	42	3.6	2.0	4.5
James City CDP, Craven County.....	2,636	2,367	1,732	73.2	635	2.37	2.55	269	16	4.7	2.2	11.0
Jamestown town, Guilford County.....	1,517	1,380	1,089	78.9	291	2.44	2.49	137	7	5.0	3.1	11.4
Jamesville town, Martin County.....	256	205	119	58.0	86	2.45	2.31	51	3	6.7	6.2	7.4
Jefferson town, Ashe County.....	754	656	330	50.3	326	2.16	2.08	98	41	6.0	6.0	6.0
Jonesville town, Yadkin County.....	1,179	1,030	578	56.1	452	2.23	2.20	149	7	5.7	3.0	9.0
Kannapolis city.....	18,645	16,375	10,277	62.8	6,098	2.51	2.70	2,270	47	7.8	3.6	14.2
Cabarrus County (part).....	14,499	12,765	8,204	64.3	4,561	2.55	2.65	1,734	33	7.8	3.5	14.6
Rowan County (part).....	4,146	3,610	2,073	57.4	1,537	2.38	2.84	536	14	7.8	3.7	12.8
Keener CDP, Sampson County.....	261	227	158	69.6	69	2.47	2.55	34	3	4.6	2.5	9.2
Kelford town, Bertie County.....	130	98	69	70.4	29	2.57	2.55	32	8	11.6	4.2	25.0
Kelly CDP, Bladen County.....	312	266	212	79.7	54	2.10	1.81	46	11	2.9	1.4	8.2
Kenansville town, Duplin County.....	480	410	200	48.8	210	2.20	1.61	70	2	5.7	5.2	6.2
Kenly town.....	703	569	281	49.4	288	2.33	2.37	134	4	12.0	2.4	19.8
Johnston County (part).....	612	495	252	50.9	243	2.31	2.44	117	4	11.0	2.3	18.5
Wilson County (part).....	91	74	29	39.2	45	2.55	1.98	17	0	18.7	3.3	26.2
Kernersville town.....	10,951	10,038	5,737	57.2	4,301	2.47	2.05	913	19	6.7	2.7	11.6
Forsyth County (part).....	10,931	10,020	5,721	57.1	4,299	2.47	2.05	911	19	6.7	2.7	11.6
Guilford County (part).....	20	18	16	88.9	2	3.13	1.00	2	0	0.0	0.0	0.0
Kill Devil Hills town, Dare County.....	6,617	2,813	1,727	61.4	1,086	2.28	2.52	3,804	3,486	7.3	4.7	11.0
King city.....	3,073	2,856	2,040	71.4	816	2.52	1.91	217	8	4.6	3.5	7.0
Forsyth County (part).....	241	235	215	91.5	20	2.67	2.30	6	0	1.7	1.8	0.0
Stokes County (part).....	2,832	2,621	1,825	69.6	796	2.50	1.90	211	8	4.8	3.7	7.2
Kings Grant CDP, New Hanover County.....	3,497	3,283	2,316	70.5	967	2.41	2.62	214	26	4.2	2.7	7.7
Kings Mountain city.....	4,597	4,122	2,445	59.3	1,677	2.46	2.42	475	12	5.5	2.6	9.4
Cleveland County (part).....	4,173	3,731	2,175	58.3	1,556	2.45	2.37	442	12	5.4	2.5	9.3
Gaston County (part).....	424	391	270	69.1	121	2.56	2.98	33	0	5.8	3.2	11.0
Kingstown town, Cleveland County.....	281	253	183	72.3	70	2.50	3.19	28	0	2.3	1.6	4.1
Kinston city, Lenoir County.....	10,862	9,365	4,431	47.3	4,934	2.21	2.25	1,497	66	6.6	3.9	8.9
Kittrell town, Vance County.....	81	71	54	76.1	17	2.41	2.29	10	0	6.6	3.6	15.0
Kitty Hawk town, Dare County.....	3,196	1,415	1,054	74.5	361	2.37	2.13	1,781	1,482	15.0	3.1	37.4
Knightdale town, Wake County.....	4,723	4,226	2,873	68.0	1,353	2.75	2.51	497	11	8.2	5.1	14.3
Kure Beach town, New Hanover County.....	2,213	934	654	70.0	280	2.10	2.29	1,279	1,055	16.8	8.2	31.6
La Grange town, Lenoir County.....	1,440	1,233	758	61.5	475	2.36	2.27	207	10	6.8	2.9	12.3
Lake Junaluska CDP, Haywood County.....	1,979	1,286	1,014	78.8	272	2.12	2.16	693	449	11.7	4.5	31.2
Lake Lure town, Rutherford County.....	2,211	606	507	83.7	99	1.97	1.95	1,605	1,361	18.5	10.8	42.4
Lake Norman of Catawba CDP, Catawba County.....	4,045	3,051	2,614	85.7	437	2.43	2.42	994	750	4.2	3.2	10.1
Lake Park village, Union County.....	1,245	1,196	1,061	88.7	135	2.72	3.16	49	2	2.8	2.5	4.9
Lake Royale CDP, Franklin County.....	2,094	1,066	896	84.1	170	2.30	2.64	1,028	848	6.5	6.3	7.5
Lake Santee/ah town, Graham County.....	195	26	21	80.8	5	1.81	1.40	169	167	3.6	4.3	0.0
Lake Waccamaw town, Columbus County...	968	558	419	75.1	139	2.25	2.18	410	308	6.6	4.9	11.1
Landis town, Rowan County.....	1,426	1,267	943	74.4	324	2.42	2.55	159	2	5.0	3.4	9.4
Lansing town, Ashe County.....	90	70	44	62.9	26	2.20	2.35	20	16	1.4	0.0	3.7
Lasker town, Northampton County.....	66	55	42	76.4	13	2.26	2.08	11	1	3.5	2.3	7.1
Lattimore town, Cleveland County.....	154	133	104	78.2	29	2.53	3.24	21	1	8.9	6.3	17.1
Laurel Hill CDP, Scotland County.....	584	515	363	70.5	152	2.39	2.54	69	6	6.4	1.9	15.6
Laurel Park town, Henderson County.....	1,438	1,074	847	78.9	227	2.00	1.63	364	216	10.1	7.0	19.9
Laurinburg city, Scotland County.....	7,048	6,351	3,383	53.3	2,968	2.44	2.36	697	33	5.1	2.5	8.0
Lawndale town, Cleveland County.....	289	245	168	68.6	77	2.37	2.70	44	2	7.1	4.0	13.5
Leggett town, Edgecombe County.....	29	24	18	75.0	6	2.50	2.50	5	0	0.0	0.0	0.0
Leland town, Brunswick County.....	6,583	5,833	4,455	76.4	1,378	2.27	2.49	750	304	5.6	4.0	10.2
Lenoir city, Caldwell County.....	8,568	7,594	4,505	59.3	3,089	2.34	2.30	974	53	5.9	2.8	10.1
Lewiston Woodville town, Bertie County.....	262	220	144	65.5	76	2.35	2.76	42	2	6.8	5.3	9.5
Lewisville town, Forsyth County.....	5,264	4,936	4,269	86.5	667	2.61	2.24	328	27	3.8	1.8	15.1
Lexington city, Davidson County.....	8,938	7,376	3,513	47.6	3,863	2.34	2.53	1,562	29	12.6	4.7	18.8
Liberty town, Randolph County.....	1,237	1,091	710	65.1	381	2.49	2.29	146	4	6.0	2.7	11.5
Light Oak CDP, Cleveland County.....	334	281	195	69.4	86	2.36	2.67	53	2	8.1	2.5	18.9
Lilesville town, Anson County.....	232	210	160	76.2	50	2.54	2.60	22	2	2.8	0.0	10.7
Lillington town, Harnett County.....	1,122	981	418	42.6	563	2.35	1.95	141	2	7.7	7.2	8.0
Lincolnton city, Lincoln County.....	4,842	4,238	2,062	48.7	2,176	2.34	2.40	604	26	8.3	3.3	12.7
Linden town, Cumberland County.....	65	56	43	76.8	13	2.40	2.08	9	0	0.0	0.0	0.0
Littleton town, Halifax County.....	395	327	189	57.8	138	2.08	2.04	68	7	4.1	2.6	6.1

Table 12.

Housing Occupancy and Tenure: 2010—Con.

[For information on confidentiality protection, nonsampling error, and definitions, see Selected Appendixes at <www.census.gov/prod/cen2010/cph-1-a.pdf>]

State County Place	Total housing units	Occupied housing units						Vacant housing units				
		Total	Owner occupied		Renter occupied	Average household size		Total	For seasonal, recrea- tional, or occasional use	Vacancy rate		
			Number	Percent of occupied housing units		Owner- occupied units	Renter- occupied units			Available housing	Home- owner	Rental
PLACE—Con.												
Locust city.....	1,271	1,137	928	81.6	209	2.48	3.00	134	7	5.3	5.1	5.9
Cabarrus County (part).....	103	79	73	92.4	6	2.68	3.17	24	1	10.0	10.7	0.0
Stanly County (part).....	1,168	1,058	855	80.8	203	2.47	2.99	110	6	4.9	4.6	6.0
Long View town.....	2,315	2,067	1,212	58.6	855	2.26	2.49	248	7	5.9	4.1	8.4
Burke County (part).....	371	337	208	61.7	129	2.10	2.44	34	0	5.0	4.1	6.5
Catawba County (part).....	1,944	1,730	1,004	58.0	726	2.29	2.50	214	7	6.1	4.1	8.8
Louisburg town, Franklin County.....	1,345	1,197	511	42.7	686	2.35	2.05	148	10	5.1	4.7	5.5
Love Valley town, Iredell County.....	118	47	29	61.7	18	1.76	2.17	71	68	4.1	6.5	0.0
Lowell city, Gaston County.....	1,536	1,393	968	69.5	425	2.54	2.40	143	5	4.2	2.3	8.1
Lowesville CDP, Lincoln County.....	1,187	1,123	970	86.4	153	2.64	2.49	64	3	2.7	2.5	3.8
Lowgap CDP, Surry County.....	157	132	89	67.4	43	2.52	2.33	25	7	4.3	3.2	6.5
Lucama town, Wilson County.....	478	398	246	61.8	152	2.75	2.82	80	3	11.4	3.5	21.6
Lumber Bridge town, Robeson County.....	51	45	38	84.4	7	2.00	2.57	6	0	0.0	0.0	0.0
Lumberton city, Robeson County.....	8,877	8,084	3,906	48.3	4,178	2.37	2.51	793	38	5.3	2.4	7.8
McAdenville town, Gaston County.....	283	252	176	69.8	76	2.37	3.08	31	2	2.3	1.1	5.0
Macclesfield town, Edgecombe County.....	256	218	142	65.1	76	2.20	2.08	38	4	7.2	2.0	15.6
McDonald town, Robeson County.....	49	43	39	90.7	4	2.64	2.50	6	2	0.0	0.0	0.0
McFarlan town, Anson County.....	50	42	35	83.3	7	2.60	3.71	8	1	2.2	0.0	12.5
McLeansville CDP, Guilford County.....	479	438	340	77.6	98	2.30	2.42	41	2	4.6	0.6	16.2
Macon town, Warren County.....	63	52	45	86.5	7	2.38	1.71	11	1	3.6	0.0	20.0
Madison town, Rockingham County.....	1,128	1,002	581	58.0	421	2.38	2.04	126	8	7.3	4.1	11.3
Maggie Valley town, Haywood County.....	1,648	551	410	74.4	141	2.05	2.21	1,097	876	22.3	12.4	40.9
Magnolia town, Duplin County.....	416	340	165	48.5	175	2.44	3.03	76	4	6.3	2.9	9.3
Maiden town.....	1,383	1,248	917	73.5	331	2.46	2.59	135	5	5.4	2.5	12.6
Catawba County (part).....	1,382	1,247	917	73.5	330	2.46	2.59	135	5	5.4	2.5	12.6
Lincoln County (part).....	1	1	0	0.0	1	0.00	2.00	0	0	0.0	(X)	0.0
Mamers CDP, Harnett County.....	357	321	253	78.8	68	2.57	2.54	36	1	4.4	1.6	13.4
Manns Harbor CDP, Dare County.....	455	322	189	58.7	133	2.39	2.77	133	98	6.4	2.6	11.3
Manteo town, Dare County.....	1,353	681	339	49.8	342	2.14	2.07	672	589	9.3	3.7	14.3
Marble CDP, Cherokee County.....	169	132	97	73.5	35	2.41	2.49	37	7	9.0	6.7	14.6
Marietta town, Robeson County.....	79	65	53	81.5	12	2.66	2.83	14	3	2.9	0.0	14.3
Marion city, McDowell County.....	3,132	2,791	1,517	54.4	1,274	2.41	2.31	341	37	4.5	3.4	5.8
Mar-Mac CDP, Wayne County.....	1,581	1,456	934	64.1	522	2.45	2.54	125	6	3.4	2.3	5.4
Marshall town, Madison County.....	484	390	224	57.4	166	2.25	2.03	94	17	9.3	4.6	15.1
Marshallberg CDP, Carteret County.....	303	202	161	79.7	41	2.05	1.78	101	76	4.7	5.3	2.4
Mars Hill town, Madison County.....	619	538	332	61.7	206	2.23	1.99	81	15	6.7	3.2	11.8
Marshville town, Union County.....	926	809	480	59.3	329	2.66	3.07	117	6	7.0	3.8	11.3
Marvin village, Union County.....	1,625	1,553	1,506	97.0	47	3.60	3.40	72	8	2.7	2.7	2.0
Matthews town, Mecklenburg County.....	11,021	10,526	7,638	72.6	2,888	2.75	2.04	495	33	2.8	1.8	5.1
Maury CDP, Greene County.....	243	229	129	56.3	100	2.43	2.66	14	1	2.1	1.5	2.9
Maxton town.....	1,117	980	496	50.6	484	2.49	2.45	137	9	6.4	3.8	9.0
Robeson County (part).....	1,040	905	428	47.3	477	2.46	2.45	135	9	6.7	4.4	8.7
Scotland County (part).....	77	75	68	90.7	7	2.62	2.57	2	0	2.6	0.0	22.2
Mayodan town, Rockingham County.....	1,330	1,173	629	53.6	544	2.09	2.13	157	2	8.1	3.1	13.2
Maysville town, Jones County.....	489	409	263	64.3	146	2.53	2.38	80	7	4.7	4.0	5.8
Mebane city.....	5,045	4,716	2,902	61.5	1,814	2.57	2.16	329	21	4.0	3.2	5.4
Alamance County (part).....	4,218	3,956	2,426	61.3	1,530	2.57	2.18	262	14	3.9	2.7	5.7
Orange County (part).....	827	760	476	62.6	284	2.56	2.03	67	7	4.9	5.5	4.1
Mesic town, Pamlico County.....	130	92	69	75.0	23	2.43	2.26	38	9	3.1	0.0	11.1
Micro town, Johnston County.....	212	188	96	51.1	92	2.48	2.21	24	0	5.0	3.0	7.1
Middleboro town, Vance County.....	56	53	35	66.0	18	2.77	2.00	3	0	3.6	2.8	5.3
Middlesex town, Nash County.....	417	343	210	61.2	133	2.45	2.32	74	2	10.2	2.3	20.2
Midland town.....	1,283	1,192	966	81.0	226	2.65	2.28	91	5	2.8	1.5	7.7
Cabarrus County (part).....	1,283	1,192	966	81.0	226	2.65	2.28	91	5	2.8	1.5	7.7
Mecklenburg County (part).....	0	0	0	(X)	0	0.00	0.00	0	0	(X)	(X)	(X)
Midway town, Davidson County.....	1,963	1,863	1,540	82.7	323	2.55	2.35	100	1	2.6	1.1	9.0
Millers Creek CDP, Wilkes County.....	1,002	892	649	72.8	243	2.34	2.44	110	6	5.5	1.4	15.0
Millingport CDP, Stanly County.....	256	236	199	84.3	37	2.56	2.35	20	0	0.8	0.0	5.1
Mills River town, Henderson County.....	3,108	2,808	2,343	83.4	465	2.41	2.49	300	80	3.9	2.9	8.4
Milton town, Caswell County.....	108	78	55	70.5	23	2.04	2.35	30	3	12.1	6.7	22.6
Mineral Springs town, Union County.....	1,028	950	824	86.7	126	2.76	2.91	78	5	2.5	2.1	5.1
Minnesott Beach town, Pamlico County.....	340	211	178	84.4	33	2.02	2.45	129	88	14.2	13.1	19.5
Mint Hill town.....	9,149	8,528	6,999	82.1	1,529	2.68	2.55	621	32	4.4	2.8	11.1
Mecklenburg County (part).....	9,131	8,510	6,981	82.0	1,529	2.68	2.55	621	32	4.4	2.8	11.1
Union County (part).....	18	18	18	100.0	0	2.94	0.00	0	0	0.0	0.0	(X)

Table 12.
Housing Occupancy and Tenure: 2010—Con.

[For information on confidentiality protection, nonsampling error, and definitions, see Selected Appendixes at <www.census.gov/prod/cen2010/cph-1-a.pdf>]

State County Place	Total housing units	Occupied housing units						Vacant housing units				
		Total	Owner occupied		Renter occupied	Average household size		Total	For seasonal, recrea- tional, or occasional use	Vacancy rate		
			Number	Percent of occupied housing units		Owner- occupied units	Renter- occupied units			Available housing	Home- owner	Rental
PLACE—Con.												
Misenheimer village, Stanly County.....	133	111	63	56.8	48	2.38	1.71	22	1	7.5	3.1	12.7
Mocksville town, Davie County.....	2,218	1,976	1,310	66.3	666	2.53	2.37	242	14	6.1	3.9	10.2
Momeyer town, Nash County.....	111	101	82	81.2	19	2.16	2.47	10	0	1.9	1.2	5.0
Moncure CDP, Chatham County.....	371	294	229	77.9	65	2.31	2.78	77	11	5.8	1.7	17.7
Monroe city, Union County.....	12,375	11,120	6,283	56.5	4,837	2.84	3.01	1,255	32	7.4	4.3	11.2
Montreat town, Buncombe County.....	666	201	162	80.6	39	1.92	2.54	465	427	11.7	4.1	32.8
Mooresboro town, Cleveland County.....	153	128	86	67.2	42	2.41	2.48	25	1	7.9	2.2	17.6
Mooresville town, Iredell County.....	13,655	12,374	7,917	64.0	4,457	2.72	2.42	1,281	79	7.1	3.5	12.8
Moravian Falls CDP, Wilkes County.....	862	754	494	65.5	260	2.46	2.64	108	6	7.6	1.6	17.1
Morehead City town, Carteret County.....	5,383	4,114	2,067	50.2	2,047	2.13	1.99	1,269	826	5.8	4.3	7.2
Morganton city, Burke County.....	7,618	6,641	3,619	54.5	3,022	2.33	2.40	977	65	8.0	3.8	12.6
Morrisville town.....	8,357	7,641	3,698	48.4	3,943	2.70	2.18	716	41	5.6	3.4	7.6
Durham County (part).....	0	0	0	(X)	0	0.00	0.00	0	0	(X)	(X)	(X)
Wake County (part).....	8,357	7,641	3,698	48.4	3,943	2.70	2.18	716	41	5.6	3.4	7.6
Morven town, Anson County.....	258	207	133	64.3	74	2.41	2.58	51	3	7.1	2.9	13.6
Mountain Home CDP, Henderson County....	1,631	1,441	1,042	72.3	399	2.46	2.38	190	32	5.5	2.9	11.9
Mountain View CDP, Catawba County.....	1,439	1,363	1,144	83.9	219	2.56	2.77	76	9	2.6	1.7	7.1
Mount Airy city, Surry County.....	5,296	4,721	2,695	57.1	2,026	2.22	2.02	575	46	5.9	3.6	8.9
Mount Gilead town, Montgomery County.....	574	487	311	63.9	176	2.42	2.36	87	14	7.9	4.0	14.1
Mount Holly city, Gaston County.....	5,905	5,449	3,621	66.5	1,828	2.53	2.40	456	17	4.4	3.2	6.7
Mount Olive town.....	2,119	1,818	915	50.3	903	2.27	2.24	301	11	7.5	2.0	12.4
Duplin County (part).....	26	18	10	55.6	8	2.40	3.38	8	0	17.4	0.0	33.3
Wayne County (part).....	2,093	1,800	905	50.3	895	2.27	2.23	293	11	7.3	2.1	12.1
Mount Pleasant town, Cabarrus County.....	689	619	428	69.1	191	2.59	2.49	70	5	6.2	2.9	12.7
Moyock CDP, Currituck County.....	1,295	1,212	1,102	90.9	110	3.11	2.98	83	10	3.6	2.6	11.7
Mulberry CDP, Wilkes County.....	1,072	971	773	79.6	198	2.41	2.36	101	8	3.9	1.6	11.6
Murfreesboro town, Hertford County.....	1,107	986	542	55.0	444	2.20	2.13	121	20	5.5	2.7	8.8
Murphy town, Cherokee County.....	860	703	356	50.6	347	2.23	2.00	157	35	6.6	5.0	8.2
Murraysville CDP, New Hanover County.....	6,088	5,811	4,273	73.5	1,538	2.45	2.43	277	38	3.0	2.3	4.9
Myrtle Grove CDP, New Hanover County....	3,833	3,541	2,900	81.9	641	2.48	2.48	292	83	3.6	2.4	8.9
Nags Head town, Dare County.....	4,884	1,223	827	67.6	396	2.17	2.24	3,661	2,474	46.9	9.2	71.4
Nashville town, Nash County.....	2,360	2,207	1,310	59.4	897	2.46	2.24	153	8	3.6	1.8	6.1
Navassa town, Brunswick County.....	661	570	439	77.0	131	2.58	2.84	91	6	6.8	1.6	20.6
Neuse Forest CDP, Craven County.....	824	772	632	81.9	140	2.51	2.98	52	16	3.7	2.9	7.3
New Bern city, Craven County.....	14,471	12,770	6,909	54.1	5,861	2.30	2.19	1,701	148	7.7	5.3	10.4
Newland town, Avery County.....	362	310	183	59.0	127	2.09	2.24	52	16	5.2	1.6	9.9
New London town, Stanly County.....	260	233	192	82.4	41	2.59	2.51	27	0	5.4	1.9	19.6
Newport town, Carteret County.....	1,697	1,563	964	61.7	599	2.48	2.21	134	11	4.5	3.2	6.5
Newton city, Catawba County.....	5,695	5,105	2,982	58.4	2,123	2.49	2.39	590	22	6.1	3.5	9.5
Newton Grove town, Sampson County.....	265	227	142	62.6	85	2.23	2.53	38	1	6.2	0.7	14.1
Norlina town, Warren County.....	567	471	249	52.9	222	2.34	2.39	96	5	4.0	2.3	5.9
Norman town, Richmond County.....	69	54	32	59.3	22	2.94	2.00	15	4	10.0	3.0	18.5
Northchase CDP, New Hanover County.....	1,644	1,554	885	56.9	669	2.39	2.26	90	20	3.5	2.0	5.5
Northlakes CDP, Caldwell County.....	657	603	560	92.9	43	2.56	2.37	54	19	2.4	2.1	6.5
North Topsail Beach town, Onslow County...	2,547	400	207	51.8	193	1.84	1.88	2,147	1,994	23.6	12.6	32.4
Northwest city, Brunswick County.....	326	288	218	75.7	70	2.57	2.50	38	4	3.7	1.3	10.3
North Wilkesboro town, Wilkes County.....	1,996	1,686	751	44.5	935	2.38	2.15	310	26	10.1	5.1	13.7
Norwood town, Stanly County.....	1,311	960	653	68.0	307	2.42	2.57	351	219	5.6	3.4	9.9
Oakboro town, Stanly County.....	810	712	577	81.0	135	2.60	2.66	98	8	6.6	4.3	15.5
Oak City town, Martin County.....	188	146	113	77.4	33	2.12	2.33	42	8	3.8	4.2	2.7
Oak Island town, Brunswick County.....	8,686	3,223	2,281	70.8	942	2.01	2.34	5,463	4,709	17.0	12.0	27.1
Oak Ridge town, Guilford County.....	2,226	2,106	1,940	92.1	166	2.97	2.60	120	11	3.0	2.5	8.8
Ocean Isle Beach town, Brunswick County...	3,206	279	244	87.5	35	1.93	2.26	2,927	2,407	61.9	10.1	89.8
Ocracoke CDP, Hyde County.....	983	420	269	64.0	151	2.19	2.35	563	152	46.8	4.3	69.9
Ogden CDP, New Hanover County.....	2,824	2,642	2,225	84.2	417	2.61	2.29	182	51	2.8	2.1	6.2
Old Fort town, McDowell County.....	487	421	260	61.8	161	2.22	2.05	66	15	7.2	1.5	15.1
Old Hundred CDP, Scotland County.....	108	99	39	39.4	60	3.00	2.83	9	1	2.0	0.0	3.2
Oriental town, Pamlico County.....	682	477	370	77.6	107	1.91	1.82	205	137	8.3	6.9	12.9
Orrum town, Robeson County.....	50	39	28	71.8	11	2.14	2.82	11	2	4.9	3.4	8.3
Ossipee town, Alamance County.....	273	216	158	73.1	58	2.44	2.72	57	2	13.9	3.0	34.1
Oxford city, Granville County.....	3,771	3,410	1,683	49.4	1,727	2.30	2.41	361	19	5.8	3.6	7.8
Pantego town, Beaufort County.....	88	72	54	75.0	18	2.57	2.22	16	4	1.4	1.8	0.0
Parkton town, Robeson County.....	209	170	142	83.5	28	2.56	2.57	39	1	7.6	5.3	17.6
Parmele town, Martin County.....	145	116	85	73.3	31	2.38	2.45	29	3	6.5	2.3	16.2
Patterson Springs town, Cleveland County...	270	249	142	57.0	107	2.47	2.53	21	0	5.7	0.0	12.3
Peachland town, Anson County.....	217	181	128	70.7	53	2.37	2.53	36	5	6.7	3.0	14.5
Peletier town, Carteret County.....	393	285	186	65.3	99	2.24	2.30	108	75	6.8	5.1	10.0
Pembroke town, Robeson County.....	1,266	1,132	322	28.4	810	2.53	2.52	134	6	7.5	2.1	9.5
Pikeville town, Wayne County.....	334	299	199	66.6	100	2.33	2.14	35	0	5.6	3.8	9.1
Pilot Mountain town, Surry County.....	739	669	378	56.5	291	2.30	2.09	70	5	3.9	2.8	5.2
Pinebluff town, Moore County.....	579	531	402	75.7	129	2.45	2.74	48	3	5.0	3.8	8.5

Table 12.
Housing Occupancy and Tenure: 2010—Con.

[For information on confidentiality protection, nonsampling error, and definitions, see Selected Appendixes at <www.census.gov/prod/cen2010/cph-1-a.pdf>]

State County Place	Total housing units	Occupied housing units						Vacant housing units				
		Total	Owner occupied		Renter occupied	Average household size		Total	For seasonal, recrea- tional, or occasional use	Vacancy rate		
			Number	Percent of occupied housing units		Owner- occupied units	Renter- occupied units			Available housing	Home- owner	Rental
PLACE—Con.												
Pinehurst village, Moore County.....	7,634	6,047	5,115	84.6	932	2.12	2.14	1,587	835	8.9	3.6	30.0
Pine Knoll Shores town, Carteret County.....	2,049	653	583	89.3	70	1.99	2.41	1,396	1,338	7.1	5.9	15.7
Pine Level town, Johnston County.....	760	698	445	63.8	253	2.43	2.42	62	4	4.4	1.8	8.6
Pinetops town, Edgecombe County.....	664	570	285	50.0	285	2.36	2.46	94	5	7.5	2.7	11.8
Pinetown CDP, Beaufort County.....	84	66	53	80.3	13	2.49	1.77	18	3	6.9	8.6	0.0
Pineville town, Mecklenburg County.....	4,051	3,688	1,129	30.6	2,559	1.99	1.97	363	10	7.6	3.1	9.4
Piney Green CDP, Onslow County.....	5,191	4,846	2,738	56.5	2,108	2.83	2.62	345	17	3.6	1.9	5.7
Pink Hill town, Lenoir County.....	240	212	107	50.5	105	2.37	2.84	28	1	7.0	2.7	11.0
Pinnacle CDP, Stokes County.....	384	344	280	81.4	64	2.63	2.22	40	4	4.2	1.4	14.7
Pittsboro town, Chatham County.....	1,606	1,480	1,030	69.6	450	2.42	1.98	126	12	4.0	2.7	7.0
Plain View CDP, Sampson County.....	848	762	598	78.5	164	2.55	2.66	86	4	3.4	1.6	9.4
Pleasant Garden town, Guilford County.....	1,819	1,690	1,423	84.2	267	2.58	2.56	129	5	2.9	1.8	8.6
Pleasant Hill CDP, Wilkes County.....	434	375	283	75.5	92	2.34	2.36	59	3	2.8	2.6	3.2
Plymouth town, Washington County.....	1,856	1,594	806	50.6	788	2.22	2.47	262	30	7.5	4.6	10.3
Polkton town, Anson County.....	516	441	205	46.5	236	2.62	2.74	75	0	8.6	4.2	12.2
Polkville city, Cleveland County.....	279	231	154	66.7	77	2.31	2.45	48	4	7.5	1.9	17.0
Pollocksville town, Jones County.....	167	139	88	63.3	51	2.03	2.59	28	4	7.3	4.3	12.1
Porters Neck CDP, New Hanover County....	2,780	2,512	1,881	74.9	631	2.50	1.87	268	109	4.7	3.6	7.8
Potters Hill CDP, Duplin County.....	235	206	166	80.6	40	2.38	2.15	29	2	3.3	0.0	14.9
Powellsville town, Bertie County.....	150	131	94	71.8	37	2.00	2.38	19	3	4.4	1.1	11.9
Princeton town, Johnston County.....	571	502	258	51.4	244	2.33	2.43	69	4	4.7	2.6	6.8
Princeville town, Edgecombe County.....	845	775	455	58.7	320	2.73	2.63	70	8	3.3	2.1	5.0
Proctorville town, Robeson County.....	56	49	39	79.6	10	2.44	2.20	7	1	3.9	0.0	16.7
Prospect CDP, Robeson County.....	364	345	295	85.5	50	2.87	2.70	19	0	2.8	0.0	16.7
Pumpkin Center CDP, Onslow County.....	827	794	600	75.6	194	2.76	2.91	33	4	2.2	1.6	3.9
Raeform city, Hoke County.....	1,950	1,810	1,008	55.7	802	2.37	2.39	140	11	4.3	2.7	6.2
Raemon CDP, Robeson County.....	113	103	77	74.8	26	2.57	3.23	10	1	3.7	0.0	12.9
Raleigh city.....	176,124	162,999	87,284	53.5	75,715	2.44	2.26	13,125	973	5.2	2.6	8.0
Durham County (part).....	495	476	428	89.9	48	2.18	2.77	19	1	2.7	2.7	2.0
Wake County (part).....	175,629	162,523	86,856	53.4	75,667	2.44	2.26	13,106	972	5.2	2.6	8.0
Ramseur town, Randolph County.....	747	640	389	60.8	251	2.51	2.46	107	11	9.2	5.6	14.3
Randleman city, Randolph County.....	1,883	1,739	1,038	59.7	701	2.48	2.19	144	2	4.8	2.3	8.2
Ranlo town, Gaston County.....	1,369	1,263	962	76.2	301	2.72	2.67	106	2	4.2	2.3	9.8
Raynham town, Robeson County.....	30	28	22	78.6	6	2.86	1.50	2	0	0.0	0.0	0.0
Red Cross town, Stanly County.....	340	319	269	84.3	50	2.32	2.38	21	2	1.8	0.4	9.1
Red Oak town, Nash County.....	1,376	1,270	1,125	88.6	145	2.70	2.70	106	15	2.9	2.1	9.2
Red Springs town.....	1,604	1,397	796	57.0	601	2.47	2.37	207	6	8.4	3.4	14.4
Hoke County (part).....	0	0	0	(X)	0	0.00	0.00	0	0	(X)	(X)	(X)
Robeson County (part).....	1,604	1,397	796	57.0	601	2.47	2.37	207	6	8.4	3.4	14.4
Reidsville city, Rockingham County.....	7,158	6,262	3,239	51.7	3,023	2.29	2.24	896	31	8.2	4.0	12.2
Rennert town, Robeson County.....	139	122	73	59.8	49	3.03	3.31	17	2	9.6	0.0	21.0
Rex CDP, Robeson County.....	35	30	21	70.0	9	1.90	1.67	5	0	6.1	0.0	18.2
Rhodiss town.....	468	414	315	76.1	99	2.57	2.64	54	6	5.0	4.0	8.2
Burke County (part).....	307	272	225	82.7	47	2.60	2.43	35	6	5.2	3.8	11.1
Caldwell County (part).....	161	142	90	63.4	52	2.48	2.83	19	0	4.7	4.3	5.4
Richfield town, Stanly County.....	258	227	169	74.4	58	2.64	2.86	31	6	3.0	2.3	4.9
Richlands town, Onslow County.....	690	599	389	64.9	210	2.80	2.04	91	6	7.3	7.0	7.9
Rich Square town, Northampton County.....	489	397	292	73.6	105	2.29	2.15	92	9	4.1	2.6	7.9
Riegelwood CDP, Columbus County.....	260	237	203	85.7	34	2.45	2.38	23	1	2.5	1.0	10.5
River Bend town, Craven County.....	1,577	1,414	1,127	79.7	287	2.03	2.30	163	39	5.8	4.1	11.8
River Road CDP, Beaufort County.....	2,159	1,789	1,337	74.7	452	2.41	2.59	370	198	4.9	2.7	10.7
Roanoke Rapids city, Halifax County.....	7,085	6,437	3,435	53.4	3,002	2.45	2.39	648	43	5.2	2.4	8.2
Robbins town, Moore County.....	457	378	241	63.8	137	2.68	3.21	79	1	8.2	4.3	14.2
Robbinsville town, Graham County.....	384	283	152	53.7	131	2.24	2.09	101	10	16.4	1.9	28.6
Robersonville town, Martin County.....	799	677	395	58.3	282	2.21	2.19	122	7	8.2	3.9	13.7
Rockfish CDP, Hoke County.....	1,271	1,193	922	77.3	271	2.82	2.58	78	3	3.2	3.0	3.8
Rockingham city, Richmond County.....	4,544	4,042	2,075	51.3	1,967	2.31	2.29	502	16	7.3	3.3	11.2
Rockwell town, Rowan County.....	927	848	565	66.6	283	2.65	2.15	79	3	3.8	2.4	6.6
Rocky Mount city.....	26,953	23,097	12,128	52.5	10,969	2.41	2.43	3,856	153	9.0	3.5	14.5
Edgecombe County (part).....	8,116	6,594	3,259	49.4	3,335	2.49	2.63	1,522	48	10.5	3.2	16.6
Nash County (part).....	18,837	16,503	8,869	53.7	7,634	2.38	2.34	2,334	105	8.4	3.6	13.5
Rocky Point CDP, Pender County.....	609	540	354	65.6	186	2.62	3.62	69	7	4.6	1.7	9.7
Rodanthe CDP, Dare County.....	580	118	73	61.9	45	2.04	2.49	462	179	69.7	10.8	85.5
Rolesville town, Wake County.....	1,341	1,236	1,082	87.5	154	3.06	3.10	105	8	5.2	4.5	9.9
Ronda town, Wilkes County.....	205	173	124	71.7	49	2.42	2.39	32	1	7.0	2.3	16.9
Roper town, Washington County.....	318	265	128	48.3	137	2.33	2.28	53	6	7.9	5.1	10.5
Roseboro town, Sampson County.....	587	512	282	55.1	230	2.24	2.27	75	7	5.5	1.7	9.8
Rose Hill town, Duplin County.....	748	660	407	61.7	253	2.43	2.51	88	4	4.5	2.6	7.3

Table 12.
Housing Occupancy and Tenure: 2010—Con.

[For information on confidentiality protection, nonsampling error, and definitions, see Selected Appendixes at <www.census.gov/prod/cen2010/cph-1-a.pdf>]

State County Place	Total housing units	Occupied housing units						Vacant housing units				
		Total	Owner occupied		Renter occupied	Average household size		Total	For seasonal, recrea- tional, or occasional use	Vacancy rate		
			Number	Percent of occupied housing units		Owner- occupied units	Renter- occupied units			Available housing	Home- owner	Rental
PLACE—Con.												
Rosman town, Transylvania County.....	272	230	137	59.6	93	2.10	3.10	42	6	7.2	2.8	13.0
Rougemont CDP.....	442	412	350	85.0	62	2.39	2.26	30	2	2.1	1.7	4.6
Durham County (part).....	367	342	293	85.7	49	2.47	2.20	25	2	1.7	1.3	3.9
Person County (part).....	75	70	57	81.4	13	2.02	2.46	5	0	4.1	3.4	7.1
Rowland town, Robeson County.....	535	463	263	56.8	200	2.18	2.32	72	11	7.5	3.2	12.4
Roxboro city, Person County.....	4,044	3,479	1,506	43.3	1,973	2.26	2.31	565	16	9.4	4.3	12.9
Roxobel town, Bertie County.....	128	111	81	73.0	30	2.15	2.20	17	2	4.2	1.2	11.8
Royal Pines CDP, Buncombe County.....	1,892	1,756	1,449	82.5	307	2.41	2.51	136	56	3.1	2.0	8.3
Ruffin CDP, Rockingham County.....	211	162	119	73.5	43	2.24	2.35	49	6	5.2	1.6	14.0
Rural Hall town, Forsyth County.....	1,433	1,249	776	62.1	473	2.38	2.30	184	8	10.1	3.1	19.7
Ruth town, Rutherford County.....	203	177	143	80.8	34	2.41	2.82	26	0	4.8	0.7	18.6
Rutherford College town, Burke County.....	614	575	434	75.5	141	2.38	2.19	39	3	2.0	0.9	5.3
Rutherfordton town, Rutherford County.....	1,987	1,730	1,060	61.3	670	2.44	1.98	257	26	7.4	5.0	11.1
St. Helena village, Pender County.....	184	157	139	88.5	18	2.50	2.33	27	8	1.8	0.0	13.6
St. James town, Brunswick County.....	2,263	1,575	1,507	95.7	68	2.00	2.16	688	561	6.1	4.0	35.5
St. Pauls town, Robeson County.....	865	798	441	55.3	357	2.48	2.64	67	1	3.7	0.9	6.9
St. Stephens CDP, Catawba County.....	3,633	3,329	2,629	79.0	700	2.59	2.70	304	21	6.2	1.8	19.6
Salem CDP, Burke County.....	1,036	947	732	77.3	215	2.35	2.32	89	3	5.4	1.7	16.0
Salemburg town, Sampson County.....	240	208	144	69.2	64	2.07	2.00	32	2	5.5	0.7	14.7
Salisbury city, Rowan County.....	14,626	12,567	6,489	51.6	6,078	2.37	2.39	2,059	93	9.3	4.7	13.7
Saluda city.....	493	310	233	75.2	77	2.02	1.97	183	141	8.3	5.7	15.4
Henderson County (part).....	11	6	6	100.0	0	2.00	0.00	5	2	33.3	25.0	100.0
Polk County (part).....	482	304	227	74.7	77	2.02	1.97	178	139	7.6	5.0	14.4
Salvo CDP, Dare County.....	606	106	63	59.4	43	2.00	2.40	500	195	73.9	7.4	87.1
Sandy Creek town, Brunswick County.....	104	92	75	81.5	17	2.75	3.18	12	0	2.1	1.3	5.6
Sandyfield town, Columbus County.....	186	164	133	81.1	31	2.78	2.48	22	3	3.5	0.0	16.2
Sanford city, Lee County.....	11,411	10,458	5,505	52.6	4,953	2.72	2.48	953	18	5.5	3.3	7.8
Saratoga town, Wilson County.....	188	166	119	71.7	47	2.25	2.98	22	1	4.6	1.7	11.3
Sawmills town, Caldwell County.....	2,267	2,068	1,348	65.2	720	2.55	2.51	199	5	5.4	1.0	12.6
Saxapahaw CDP, Alamance County.....	743	691	487	70.5	204	2.44	2.25	52	5	3.3	1.4	7.7
Scotch Meadows CDP, Scotland County.....	204	195	187	95.9	8	2.98	2.88	9	2	2.0	2.1	0.0
Scotland Neck town, Halifax County.....	1,085	901	459	50.9	442	2.18	2.26	184	27	8.2	4.0	12.3
Seaboard town, Northampton County.....	363	300	180	60.0	120	2.19	1.98	63	10	4.1	2.7	6.3
Sea Breeze CDP, New Hanover County.....	1,011	838	702	83.8	136	2.30	2.58	173	88	5.1	4.4	8.7
Seagrove town, Randolph County.....	125	97	64	66.0	33	2.27	2.52	28	2	6.2	5.2	8.3
Sedalia town, Guilford County.....	279	249	225	90.4	24	2.42	3.00	30	0	5.6	3.0	24.2
Selma town, Johnston County.....	2,590	2,215	859	38.8	1,356	2.63	2.81	375	7	12.1	4.4	16.3
Seven Devils town.....	579	93	63	67.7	30	2.17	1.83	486	439	28.1	26.1	31.9
Avery County (part).....	124	15	14	93.3	1	1.86	2.00	109	103	23.8	21.1	50.0
Watauga County (part).....	455	78	49	62.8	29	2.27	1.83	377	336	28.9	27.5	31.1
Seven Lakes CDP, Moore County.....	2,352	2,089	1,950	93.3	139	2.30	2.96	263	155	3.8	3.2	11.4
Seven Springs town, Wayne County.....	61	55	37	67.3	18	1.76	2.33	6	0	3.5	2.6	5.3
Seyern town, Northampton County.....	143	126	100	79.4	26	2.19	2.19	17	3	3.1	2.0	7.1
Shallotte town, Brunswick County.....	1,908	1,583	948	59.9	635	2.27	2.19	325	123	8.7	9.2	8.1
Shannon CDP, Robeson County.....	92	86	55	64.0	31	2.91	3.32	6	1	2.3	0.0	6.1
Sharpsburg town.....	930	826	413	50.0	413	2.43	2.47	104	6	8.2	2.3	13.3
Edgecombe County (part).....	79	71	44	62.0	27	2.59	3.52	8	0	6.4	2.2	12.1
Nash County (part).....	602	541	254	47.0	287	2.33	2.30	61	0	7.9	2.3	12.4
Wilson County (part).....	249	214	115	53.7	99	2.58	2.69	35	6	9.3	2.5	16.1
Shelby city, Cleveland County.....	9,919	8,570	4,531	52.9	4,039	2.29	2.35	1,349	50	10.1	5.0	15.1
Siler City town, Chatham County.....	2,890	2,603	1,410	54.2	1,193	2.85	3.06	287	13	5.6	3.3	8.1
Silver City CDP, Hoke County.....	418	351	236	67.2	115	2.54	2.45	67	5	3.8	1.3	8.5
Silver Lake CDP, New Hanover County.....	2,278	2,114	1,533	72.5	581	2.53	2.96	164	16	5.1	3.3	9.5
Simpson village, Pitt County.....	217	183	136	74.3	47	2.22	2.43	34	0	3.1	0.7	9.6
Sims town, Wilson County.....	117	113	82	72.6	31	2.45	2.61	4	0	2.6	0.0	8.8
Skippers Corner CDP, New Hanover County	926	868	683	78.7	185	2.51	2.82	58	5	3.3	1.9	8.4
Smithfield town, Johnston County.....	4,834	4,363	2,235	51.2	2,128	2.34	2.37	471	26	5.6	2.7	8.5
Sneads Ferry CDP, Onslow County.....	1,552	1,166	764	65.5	402	2.20	2.41	386	268	3.1	2.3	4.7
Snow Hill town, Greene County.....	804	714	379	53.1	335	2.39	2.02	90	7	4.1	2.6	5.9
Southern Pines town, Moore County.....	6,859	5,866	3,347	57.1	2,519	2.20	1.90	993	346	5.7	3.9	8.0
Southern Shores town, Dare County.....	2,369	1,159	1,035	89.3	124	2.29	2.77	1,210	1,148	3.6	2.6	10.6
South Henderson CDP, Vance County.....	520	451	240	53.2	211	2.45	2.82	69	4	5.4	3.6	7.4
South Mills CDP, Camden County.....	186	171	134	78.4	37	2.61	2.81	15	0	5.9	0.7	21.3
Southmont CDP, Davidson County.....	782	593	495	83.5	98	2.47	2.51	189	119	4.3	3.8	6.7
Southport city, Brunswick County.....	1,777	1,294	876	67.7	418	2.07	1.99	483	208	12.9	10.2	18.0
South Rosemary CDP, Halifax County.....	1,352	1,199	788	65.7	411	2.29	2.51	153	12	2.7	1.5	4.9
South Weldon CDP, Halifax County.....	289	241	70	29.0	171	2.59	3.06	48	0	8.0	6.6	8.6
Sparta town, Alleghany County.....	966	783	406	51.9	377	2.16	2.10	183	42	9.9	6.2	13.5

Table 12.
Housing Occupancy and Tenure: 2010—Con.

[For information on confidentiality protection, nonsampling error, and definitions, see Selected Appendixes at <www.census.gov/prod/cen2010/cph-1-a.pdf>]

State County Place	Total housing units	Occupied housing units						Vacant housing units				
		Total	Owner occupied		Renter occupied	Average household size		Total	For seasonal, recrea- tional, or occasional use	Vacancy rate		
			Number	Percent of occupied housing units		Owner- occupied units	Renter- occupied units			Available housing	Home- owner	Rental
PLACE—Con.												
Speed town, Edgecombe County.....	38	35	26	74.3	9	2.35	2.11	3	0	0.0	0.0	0.0
Spencer town, Rowan County.....	1,426	1,234	751	60.9	483	2.36	2.88	192	8	7.9	5.4	11.5
Spencer Mountain town, Gaston County.....	8	8	1	12.5	7	2.00	5.00	0	0	0.0	0.0	0.0
Spindale town, Rutherford County.....	2,051	1,740	945	54.3	795	2.35	2.29	311	18	8.8	6.2	11.7
Spivey's Corner CDP, Sampson County.....	201	178	137	77.0	41	2.75	3.15	23	4	4.3	0.0	16.3
Spring Hope town, Nash County.....	722	642	287	44.7	355	2.25	1.90	80	8	5.7	4.3	6.8
Spring Lake town, Cumberland County.....	4,855	4,202	1,037	24.7	3,165	2.45	2.71	653	15	10.6	3.1	12.8
Spruce Pine town, Mitchell County.....	1,042	868	526	60.6	342	2.41	2.31	174	38	7.8	4.7	12.2
Staley town, Randolph County.....	171	150	117	78.0	33	2.49	3.09	21	1	0.7	0.0	2.9
Stallings town.....	5,310	5,096	4,581	89.9	515	2.70	2.82	214	20	2.0	1.9	2.4
Mecklenburg County (part).....	128	123	113	91.9	10	3.22	3.50	5	0	3.9	3.4	9.1
Union County (part).....	5,182	4,973	4,468	89.8	505	2.69	2.81	209	20	1.9	1.9	2.3
Stanfield town, Stanly County.....	574	539	433	80.3	106	2.68	3.08	35	4	3.1	2.0	7.0
Stanley town, Gaston County.....	1,507	1,364	913	66.9	451	2.54	2.47	143	1	6.0	2.8	11.8
Stantonsburg town, Wilson County.....	382	336	230	68.5	106	2.28	2.35	46	3	6.9	3.8	13.1
Star town, Montgomery County.....	420	361	215	59.6	146	2.51	2.18	59	4	4.2	1.4	8.2
Statesville city, Iredell County.....	11,554	9,965	5,217	52.4	4,748	2.38	2.38	1,589	45	10.0	5.3	14.6
Stedman town, Cumberland County.....	447	404	301	74.5	103	2.51	2.64	43	3	4.7	3.8	7.2
Stern town, Granville County.....	225	194	158	81.4	36	2.37	2.47	31	0	7.1	6.5	10.0
Stokes CDP, Pitt County.....	174	161	128	79.5	33	2.34	2.33	13	0	4.2	0.0	17.5
Stokesdale town, Guilford County.....	1,955	1,823	1,548	84.9	275	2.81	2.30	132	11	3.6	2.3	10.4
Stoneville town, Rockingham County.....	537	464	322	69.4	142	2.38	2.04	73	6	5.5	3.3	10.1
Stonewall town, Pamlico County.....	143	117	90	76.9	27	2.40	2.41	26	4	4.8	3.2	10.0
Stony Point CDP.....	585	516	350	67.8	166	2.51	2.64	69	4	5.2	2.7	10.2
Alexander County (part).....	511	454	303	66.7	151	2.54	2.60	57	4	4.3	2.8	7.3
Iredell County (part).....	74	62	47	75.8	15	2.34	3.07	12	0	11.4	2.1	31.8
Stovall town, Granville County.....	191	170	117	68.8	53	2.31	2.79	21	1	3.4	1.7	7.0
Sugar Mountain village, Avery County.....	1,540	94	64	68.1	30	1.88	2.60	1,446	1,358	46.9	18.8	69.7
Summerfield town, Guilford County.....	3,756	3,543	3,233	91.3	310	2.91	2.60	213	7	2.6	2.0	8.3
Sunbury CDP, Gates County.....	144	129	98	76.0	31	2.26	2.19	15	2	4.4	2.9	8.6
Sunset Beach town, Brunswick County.....	5,110	1,871	1,653	88.3	218	1.87	2.18	3,239	2,420	29.3	7.7	73.9
Surf City town.....	3,312	850	494	58.1	356	2.17	2.18	2,462	2,023	24.0	14.3	33.5
Onslow County (part).....	744	142	87	61.3	55	1.99	2.16	602	571	17.0	18.7	14.1
Pender County (part).....	2,568	708	407	57.5	301	2.21	2.19	1,860	1,452	25.1	13.3	35.8
Swannanoa CDP, Buncombe County.....	1,954	1,757	1,238	70.5	519	2.41	2.52	197	26	3.7	1.2	9.2
Swan Quarter CDP, Hyde County.....	205	151	109	72.2	42	2.13	2.19	54	19	2.6	1.8	4.5
Swansboro town, Onslow County.....	1,379	1,157	712	61.5	445	2.33	2.25	222	123	5.9	6.6	4.9
Sweptonsville town, Alamance County.....	531	469	371	79.1	98	2.44	2.55	62	9	4.4	2.3	11.6
Sylva town, Jackson County.....	1,338	1,138	557	48.9	581	2.18	2.15	200	40	7.2	3.4	10.6
Tabor City town, Columbus County.....	1,239	1,095	603	55.1	492	2.33	2.13	144	10	5.9	4.4	7.6
Tarboro town, Edgecombe County.....	4,993	4,565	2,489	54.5	2,076	2.34	2.36	428	31	4.9	2.8	7.3
Tar Heel town, Bladen County.....	65	60	44	73.3	16	1.98	1.88	5	1	1.6	0.0	5.9
Taylorsville town, Alexander County.....	1,026	874	444	50.8	430	2.23	2.15	152	7	9.4	5.9	12.8
Taylorstown town, Moore County.....	350	303	230	75.9	73	2.46	2.14	47	1	1.6	0.9	3.9
Teachey town, Duplin County.....	188	144	108	75.0	36	2.60	2.64	44	5	6.5	6.1	7.5
Thomasville city.....	11,870	10,537	6,089	57.8	4,448	2.50	2.50	1,333	24	7.6	3.3	13.0
Davidson County (part).....	11,743	10,420	5,979	57.4	4,441	2.51	2.50	1,323	24	7.7	3.2	13.0
Randolph County (part).....	127	117	110	94.0	7	2.17	3.57	10	0	5.6	6.0	0.0
Toast CDP, Surry County.....	704	634	436	68.8	198	2.30	2.27	70	2	4.0	2.2	7.9
Tobaccoville village.....	1,095	1,029	858	83.4	171	2.41	2.19	66	4	2.6	1.8	6.5
Forsyth County (part).....	1,095	1,029	858	83.4	171	2.41	2.19	66	4	2.6	1.8	6.5
Stokes County (part).....	0	0	0	(X)	0	0.00	0.00	0	0	(X)	(X)	(X)
Topsail Beach town, Pender County.....	1,298	187	139	74.3	48	1.88	2.23	1,111	893	51.0	7.9	77.9
Trenton town, Jones County.....	137	111	89	80.2	22	2.31	2.91	26	1	7.4	6.3	11.1
Trent Woods town, Craven County.....	1,836	1,722	1,535	89.1	187	2.38	2.71	114	19	2.8	2.5	5.0
Trinity city, Randolph County.....	2,865	2,641	2,144	81.2	497	2.52	2.45	224	13	3.7	2.3	9.6
Troutman town, Iredell County.....	1,024	903	693	76.7	210	2.56	2.85	121	3	6.4	3.1	15.9
Troy town, Montgomery County.....	1,262	1,115	521	46.7	594	2.45	2.31	147	12	6.3	3.2	8.9
Tryon town, Polk County.....	1,066	819	493	60.2	326	2.05	1.69	247	70	11.3	7.3	16.7
Turkey town, Sampson County.....	116	111	88	79.3	23	2.66	2.52	5	0	0.0	0.0	0.0
Tyro CDP, Davidson County.....	1,603	1,445	1,117	77.3	328	2.72	2.57	158	8	4.7	2.2	12.2
Unionville town, Union County.....	2,213	2,100	1,779	84.7	321	2.83	2.75	113	8	2.1	1.5	5.6
Valdese town, Burke County.....	2,159	1,927	1,276	66.2	651	2.41	2.01	232	15	6.6	3.5	12.3
Valle Crucis CDP, Watauga County.....	326	183	137	74.9	46	2.35	1.96	143	100	13.6	8.6	25.8
Valley Hill CDP, Henderson County.....	1,200	952	728	76.5	224	2.22	1.92	248	113	6.9	3.7	16.0
Vanceboro town, Craven County.....	429	383	213	55.6	170	2.47	2.78	46	7	4.2	2.3	6.6
Vandemere town, Pamlico County.....	148	108	91	84.3	17	2.22	3.06	40	22	3.5	0.0	19.0
Vander CDP, Cumberland County.....	581	510	330	64.7	180	2.33	2.09	71	2	4.7	2.1	9.1

Table 12.
Housing Occupancy and Tenure: 2010—Con.

[For information on confidentiality protection, nonsampling error, and definitions, see Selected Appendixes at <www.census.gov/prod/cen2010/cph-1-a.pdf>]

State County Place	Total housing units	Occupied housing units						Vacant housing units				
		Total	Owner occupied		Renter occupied	Average household size		Total	For seasonal, recrea- tional, or occasional use	Vacancy rate		
			Number	Percent of occupied housing units		Owner- occupied units	Renter- occupied units			Available housing	Home- owner	Rental
PLACE—Con.												
Vann Crossroads CDP, Sampson County....	152	142	119	83.8	23	2.26	2.91	10	1	0.7	0.8	0.0
Varnamtown town, Brunswick County.....	277	226	199	88.1	27	2.43	2.11	51	31	1.7	0.0	12.9
Vass town, Moore County.....	348	303	200	66.0	103	2.33	2.48	45	3	6.1	4.8	8.6
Waco town, Cleveland County.....	149	127	98	77.2	29	2.55	2.45	22	4	1.5	0.0	6.1
Wade town, Cumberland County.....	258	225	159	70.7	66	2.55	2.29	33	0	6.6	1.2	17.3
Wadesboro town, Anson County.....	2,692	2,303	1,202	52.2	1,101	2.38	2.41	389	23	7.4	4.3	10.7
Wagram town, Scotland County.....	373	332	234	70.5	98	2.51	2.57	41	5	2.4	0.8	5.8
Wake Forest town.....	11,370	10,521	7,657	72.8	2,864	2.98	2.44	849	70	5.0	3.0	9.8
Franklin County (part).....	306	287	207	72.1	80	3.28	2.76	19	1	4.6	5.5	2.4
Wake County (part).....	11,064	10,234	7,450	72.8	2,784	2.97	2.44	830	69	5.0	3.0	10.0
Wakulla CDP, Robeson County.....	43	40	33	82.5	7	2.73	2.14	3	0	2.4	2.9	0.0
Walkertown town, Forsyth County.....	2,106	1,914	1,505	78.6	409	2.44	2.46	192	10	4.1	2.5	9.6
Wallace town.....	1,815	1,621	850	52.4	771	2.38	2.31	194	5	6.1	4.7	7.5
Duplin County (part).....	1,815	1,621	850	52.4	771	2.38	2.31	194	5	6.1	4.7	7.5
Pender County (part).....	0	0	0	(X)	0	0.00	0.00	0	0	(X)	(X)	(X)
Wallburg town, Davidson County.....	1,217	1,145	1,002	87.5	143	2.65	2.74	72	9	2.0	1.1	7.7
Walnut Cove town, Stokes County.....	755	681	345	50.7	336	2.19	1.72	74	0	5.4	4.2	6.7
Walnut Creek village, Wayne County.....	363	342	336	98.2	6	2.45	2.00	21	2	3.6	2.9	33.3
Walstonburg town, Greene County.....	107	90	72	80.0	18	2.33	2.83	17	2	10.8	6.4	25.0
Wanchese CDP, Dare County.....	789	680	474	69.7	206	2.43	2.37	109	38	5.1	1.5	12.7
Warrenton town, Warren County.....	528	438	265	60.5	173	2.06	1.77	90	10	6.7	5.2	8.9
Warsaw town, Duplin County.....	1,447	1,239	580	46.8	659	2.34	2.44	208	6	5.9	3.3	8.2
Washington city, Beaufort County.....	4,754	4,197	2,012	47.9	2,185	2.31	2.15	557	52	6.4	7.4	5.5
Washington Park town, Beaufort County.....	220	195	164	84.1	31	2.32	2.29	25	12	5.3	3.5	13.9
Watha town, Pender County.....	86	76	65	85.5	11	2.37	3.27	10	3	1.3	0.0	8.3
Waves CDP, Dare County.....	320	58	45	77.6	13	2.31	2.31	262	64	77.0	4.2	93.8
Waxhaw town, Union County.....	3,517	3,242	2,814	86.8	428	3.01	3.22	275	35	3.9	3.5	6.5
Waynesville town, Haywood County.....	5,534	4,426	2,556	57.7	1,870	2.14	2.07	1,108	406	8.4	4.6	13.1
Weaverville town, Buncombe County.....	1,582	1,411	1,048	74.3	363	2.16	2.05	171	61	3.8	2.7	6.9
Webster town, Jackson County.....	175	157	103	65.6	54	2.26	2.41	18	9	2.5	3.7	0.0
Weddington town.....	3,285	3,129	2,930	93.6	199	3.03	2.89	156	16	2.9	2.9	2.5
Mecklenburg County (part).....	2	2	0	0.0	2	0.00	3.50	0	0	0.0	(X)	0.0
Union County (part).....	3,283	3,127	2,930	93.7	197	3.03	2.89	156	16	2.9	2.9	2.5
Welcome CDP, Davidson County.....	1,855	1,712	1,271	74.2	441	2.43	2.45	143	5	4.2	1.6	11.0
Weldon town, Halifax County.....	809	645	387	60.0	258	2.35	2.64	164	30	5.5	2.5	9.7
Wendell town, Wake County.....	2,430	2,270	1,509	66.5	761	2.66	2.40	160	8	3.7	3.3	4.6
Wentworth town, Rockingham County.....	1,138	1,043	857	82.2	186	2.56	2.48	95	8	3.2	1.8	8.8
Wesley Chapel village, Union County.....	2,359	2,282	2,144	94.0	138	3.26	3.46	77	8	1.7	1.5	4.2
West Canton CDP, Haywood County.....	558	512	392	76.6	120	2.47	2.32	46	2	1.5	0.5	4.7
West Jefferson town, Ashe County.....	751	620	301	48.5	319	2.23	1.90	131	47	8.7	2.5	13.8
West Marion CDP, McDowell County.....	643	591	406	68.7	185	2.25	2.34	52	1	2.8	1.2	6.1
Westport CDP, Lincoln County.....	1,671	1,506	1,378	91.5	128	2.68	2.64	165	67	3.8	3.2	9.2
Whispering Pines village, Moore County.....	1,365	1,257	1,160	92.3	97	2.31	2.59	108	38	2.7	2.3	7.5
Whitakers town.....	372	319	216	67.7	103	2.33	2.33	53	4	6.2	3.1	12.0
Edgecombe County (part).....	193	168	114	67.9	54	2.34	2.50	25	1	4.5	2.6	8.5
Nash County (part).....	179	151	102	67.5	49	2.32	2.14	28	3	7.9	3.8	15.5
White Lake town, Bladen County.....	1,443	351	230	65.5	121	2.30	2.25	1,092	1,015	11.8	9.4	15.7
White Oak CDP, Bladen County.....	161	134	112	83.6	22	2.67	1.77	27	0	8.1	4.2	24.1
White Plains CDP, Surry County.....	490	447	311	69.6	136	2.51	2.16	43	1	3.4	0.9	8.7
Whiteville city, Columbus County.....	2,662	2,318	1,077	46.5	1,241	2.22	2.08	344	35	7.4	3.4	10.6
Whitsett town, Guilford County.....	279	256	205	80.1	51	2.29	2.37	23	3	2.6	1.9	5.5
Wilkesboro town, Wilkes County.....	1,633	1,429	753	52.7	676	2.15	2.10	204	11	9.6	4.7	14.6
Williamston town, Martin County.....	2,685	2,397	1,089	45.4	1,308	2.11	2.36	288	19	5.8	3.4	7.6
Wilmington city, New Hanover County.....	53,400	46,948	22,979	48.9	23,969	2.26	2.06	6,452	1,177	7.8	3.9	11.3
Wilson city, Wilson County.....	21,870	19,585	9,848	50.3	9,737	2.46	2.40	2,285	70	7.0	3.4	10.3
Wilson's Mills town, Johnston County.....	823	751	538	71.6	213	2.83	3.53	72	4	4.2	2.9	7.3
Windsor town, Bertie County.....	1,193	1,088	666	61.2	422	2.42	2.10	105	20	3.4	1.6	6.2
Winfall town, Perquimans County.....	302	246	173	70.3	73	2.39	2.34	56	2	7.5	3.9	15.1
Wingate town, Union County.....	1,046	945	587	62.1	358	2.82	2.41	101	4	6.1	2.6	11.3
Winston-Salem city, Forsyth County.....	103,974	92,337	52,007	56.3	40,330	2.40	2.36	11,637	429	7.8	3.7	12.5
Winterville town, Pitt County.....	3,593	3,412	2,796	81.9	616	2.68	2.81	181	10	2.8	1.8	7.5
Winton town, Hertford County.....	393	327	175	53.5	152	2.05	2.24	66	11	6.6	2.7	11.0
Woodfin town, Buncombe County.....	2,698	2,359	1,248	52.9	1,111	2.39	2.22	339	44	7.7	4.3	11.4
Woodland town, Northampton County.....	364	325	186	57.2	139	2.44	2.48	39	5	4.1	4.1	4.1
Woodlawn CDP, Alamance County.....	385	361	314	87.0	47	2.45	2.79	24	2	2.6	1.2	11.3
Wrightsville CDP, New Hanover County.....	2,111	1,961	1,504	76.7	457	2.46	2.63	150	9	2.9	2.1	5.8
Wrightsville Beach town, New Hanover County.....	2,751	1,149	589	51.3	560	2.07	2.20	1,602	1,240	22.2	8.5	32.7

Table 12.

Housing Occupancy and Tenure: 2010—Con.

[For information on confidentiality protection, nonsampling error, and definitions, see Selected Appendixes at <www.census.gov/prod/cen2010/cph-1-a.pdf>]

State County Place	Total housing units	Occupied housing units						Vacant housing units				
		Total	Owner occupied		Renter occupied	Average household size		Total	For seasonal, recrea- tional, or occasional use	Vacancy rate		
			Number	Percent of occupied housing units		Owner- occupied units	Renter- occupied units			Available housing	Home- owner	Rental
PLACE—Con.												
Yadkinville town, Yadkin County.....	1,235	1,083	649	59.9	434	2.34	2.66	152	8	8.6	2.8	16.2
Yanceyville town, Caswell County.....	748	650	266	40.9	384	2.15	2.13	98	5	6.4	2.2	9.2
Youngsville town, Franklin County.....	562	522	203	38.9	319	2.54	2.01	40	1	5.2	7.7	3.6
Zebulon town.....	1,862	1,655	930	56.2	725	2.58	2.68	207	12	6.8	4.4	9.7
Johnston County (part).....	0	0	0	(X)	0	0.00	0.00	0	0	(X)	(X)	(X)
Wake County (part).....	1,862	1,655	930	56.2	725	2.58	2.68	207	12	6.8	4.4	9.7

Table 13.

Occupied Housing Units (Households) by Race and Hispanic or Latino Origin of Householder: 2010

[For information on confidentiality protection, nonsampling error, and definitions, see Selected Appendixes at <www.census.gov/prod/cen2010/cph-1-a.pdf>]

State County County Subdivision Place	Total occupied housing units	Race of householder							Two or More Races	House- holder Hispanic or Latino (of any race)	House- holder White alone, not Hispanic or Latino
		One race									
		White	Black or African American	American Indian and Alaska Native	Asian	Native Hawaiian and Other Pacific Islander	Some Other Race				
North Carolina.....	3,745,155	2,704,474	782,121	42,897	64,158	2,003	102,073	47,429	201,428	2,624,475	
Alamance County.....	59,960	44,629	11,516	330	513	19	2,282	671	4,052	43,219	
Township 1, Patterson.....	1,911	1,748	132	5	2	0	16	8	35	1,728	
Township 2, Coble.....	1,826	1,756	41	8	4	0	5	12	16	1,748	
Alamance village.....	365	349	12	0	3	0	1	0	5	345	
Township 3, Boone Station.....	9,555	8,228	903	19	184	7	126	88	246	8,114	
Burlington city (part).....	3,671	3,025	415	6	123	3	63	36	115	2,977	
Elon town.....	2,794	2,475	230	3	38	2	22	24	48	2,448	
Gibsonville town (part).....	1,232	1,084	107	5	10	2	13	11	30	1,068	
Glen Raven CDP (part).....	496	454	32	2	1	0	5	2	10	451	
Ossipee town (part).....	17	15	0	0	0	0	2	0	2	15	
Township 4, Morton.....	2,144	1,883	222	7	3	0	13	16	39	1,861	
Altamahaw CDP.....	146	137	6	0	0	0	2	1	2	137	
Ossipee town (part).....	199	169	23	0	0	0	2	5	4	167	
Township 5, Faucette.....	1,391	1,301	70	2	2	0	10	6	15	1,294	
Haw River town (part).....	18	18	0	0	0	0	0	0	0	18	
Township 6, Graham.....	9,530	6,322	2,193	94	98	2	698	123	1,160	5,979	
Burlington city (part).....	2,812	1,603	805	22	35	0	304	43	499	1,447	
Graham city (part).....	5,719	3,894	1,335	51	52	1	313	73	527	3,738	
Haw River town (part).....	9	4	3	0	2	0	0	0	2	2	
Sweepsonville town (part).....	0	0	0	0	0	0	0	0	0	0	
Township 7, Albright.....	1,772	1,644	88	9	2	0	19	10	41	1,623	
Township 8, Newlin.....	2,432	2,166	173	9	5	0	60	19	106	2,129	
Saxapahaw CDP (part).....	176	165	4	0	0	0	6	1	7	164	
Township 9, Thompson.....	3,367	2,749	467	20	8	0	89	34	184	2,666	
Saxapahaw CDP (part).....	515	407	79	2	0	0	21	6	36	394	
Sweepsonville town (part).....	439	403	27	1	1	0	4	3	12	395	
Township 10, Melville.....	6,674	5,149	1,188	32	52	3	158	92	316	5,029	
Graham city (part).....	33	30	3	0	0	0	0	0	0	30	
Mebane city (part).....	3,956	2,984	813	18	41	2	42	56	136	2,912	
Sweepsonville town (part).....	30	30	0	0	0	0	0	0	0	30	
Woodlawn CDP (part).....	361	276	74	1	1	0	5	4	6	276	
Township 11, Pleasant Grove.....	1,728	947	675	25	3	0	55	23	103	908	
Green Level town (part).....	55	28	3	0	0	0	23	1	39	13	
Township 12, Burlington.....	15,444	9,398	4,713	86	144	7	871	225	1,550	8,864	
Burlington city (part).....	13,876	8,339	4,371	81	139	6	741	199	1,333	7,872	
Glen Raven CDP (part).....	542	411	86	1	2	1	35	6	69	380	
Township 13, Haw River.....	2,186	1,338	651	14	6	0	162	15	241	1,276	
Burlington city (part).....	10	8	1	0	0	0	1	0	2	7	
Graham city (part).....	49	33	15	0	0	0	1	0	5	29	
Green Level town (part).....	724	141	484	12	0	0	82	5	128	108	
Haw River town (part).....	894	726	88	2	4	0	67	7	91	705	
Woodlawn CDP (part).....	0	0	0	0	0	0	0	0	0	0	
Alexander County.....	14,425	13,397	612	42	72	4	208	90	387	13,241	
Ellendale township.....	1,419	1,348	55	4	1	0	5	6	16	1,339	
Gwaltneys township.....	901	852	26	4	1	0	12	6	22	846	
Little River township.....	586	562	16	1	1	0	4	2	7	559	
Millers township.....	841	757	57	4	6	1	12	4	23	747	
Stony Point CDP (part).....	7	7	0	0	0	0	0	0	0	7	
Sharpes township.....	1,981	1,789	92	7	7	0	73	13	110	1,758	
Hiddenite CDP.....	230	221	1	0	0	0	6	2	10	218	
Stony Point CDP (part).....	447	410	23	2	0	0	10	2	15	406	
Taylorsville town (part).....	0	0	0	0	0	0	0	0	0	0	
Sugar Loaf township.....	546	534	0	4	1	0	5	2	8	532	
Taylorsville township.....	4,074	3,576	339	7	26	2	82	42	152	3,513	
Taylorsville town (part).....	874	737	102	2	8	1	15	9	31	722	
Wittenburg township.....	4,077	3,979	27	11	29	1	15	15	49	3,947	
Bethlehem CDP.....	1,737	1,703	13	5	11	0	2	3	22	1,684	
Alleghany County.....	4,778	4,529	60	9	10	1	136	33	264	4,411	
Cherry Lane township.....	658	635	2	0	1	0	14	6	17	631	
Cranberry township.....	171	162	1	0	0	0	8	0	11	159	
Gap Civil township.....	1,908	1,764	44	5	6	1	73	15	133	1,712	
Sparta town.....	783	718	18	3	4	1	36	3	66	690	
Glade Creek township.....	824	776	8	0	0	0	32	8	56	754	
Piney Creek township.....	383	373	2	3	1	0	3	1	27	350	
Prathers Creek township.....	365	359	0	1	1	0	4	0	12	351	
Whitehead township.....	469	460	3	0	1	0	2	3	8	454	
Anson County.....	9,755	5,202	4,317	39	61	1	57	78	104	5,171	
Ansonville township.....	682	411	257	3	5	0	3	3	4	411	
Ansonville town.....	250	72	176	0	0	0	1	1	2	72	
Burnsville township.....	774	632	127	2	5	0	3	5	5	630	
Gulledge township.....	867	401	457	3	0	0	3	3	7	397	
Lanesboro township.....	1,504	1,073	382	9	15	1	10	14	16	1,066	
Peachland town.....	181	119	57	1	0	0	1	3	1	119	
Polkton town (part).....	441	177	249	5	2	0	1	7	3	176	

Table 13.

Occupied Housing Units (Households) by Race and Hispanic or Latino Origin of Householder: 2010—Con.

[For information on confidentiality protection, nonsampling error, and definitions, see Selected Appendixes at <www.census.gov/prod/cen2010/cph-1-a.pdf>]

State County County Subdivision Place	Total occupied housing units	Race of householder							Two or More Races	House- holder Hispanic or Latino (of any race)	House- holder White alone, not Hispanic or Latino
		One race									
		White	Black or African American	American Indian and Alaska Native	Asian	Native Hawaiian and Other Pacific Islander	Some Other Race				
Anson County—Con.											
Lilesville township.....	1,348	660	663	5	4	0	4	12	9	657	
Lilesville town.....	210	113	95	0	0	0	1	1	1	113	
Morven township.....	779	236	502	10	4	0	18	9	27	232	
McFarlan town.....	42	32	6	1	0	0	3	0	4	31	
Morven town.....	207	51	147	1	0	0	3	5	4	51	
Wadesboro township.....	3,624	1,676	1,873	7	26	0	13	29	26	1,671	
Polkton town (part).....	0	0	0	0	0	0	0	0	0	0	
Wadesboro town.....	2,303	1,001	1,256	2	19	0	9	16	19	997	
White Store township.....	177	113	56	0	2	0	3	3	10	107	
Ashe County.....	11,755	11,397	57	31	26	4	159	81	316	11,257	
Chestnut Hill township.....	357	347	2	1	0	0	5	2	12	340	
Clifton township.....	812	797	1	3	1	0	7	3	13	793	
Creston township.....	267	260	0	3	1	0	1	2	2	260	
Elk township.....	262	259	0	1	0	0	1	1	2	258	
Grassy Creek township.....	192	189	0	0	0	0	3	0	8	184	
Helton township.....	327	322	1	1	0	0	2	1	5	320	
Horse Creek township.....	288	284	0	0	0	0	1	3	4	281	
Hurricane township.....	136	133	0	0	0	0	0	3	0	133	
Jefferson township.....	1,996	1,903	17	2	8	1	48	17	64	1,888	
Jefferson town (part).....	630	594	6	0	1	0	24	5	31	588	
Laurel township.....	180	176	0	1	0	0	0	3	2	174	
North Fork township.....	382	375	1	0	1	0	0	5	6	369	
Obids township.....	595	579	3	1	2	0	6	4	15	572	
Old Fields township.....	1,163	1,147	1	4	1	0	6	4	19	1,136	
West Jefferson town (part).....	2	2	0	0	0	0	0	0	0	2	
Peak Creek township.....	498	486	2	1	1	0	7	1	9	484	
Pine Swamp township.....	1,076	1,049	7	2	2	1	6	9	15	1,042	
Piney Creek township.....	516	502	0	2	0	1	5	6	7	502	
Lansing town.....	70	66	0	0	0	1	1	2	1	66	
Pond Mountain township.....	105	102	1	0	0	0	0	2	2	100	
Walnut Hill township.....	582	570	4	1	0	0	6	1	16	560	
West Jefferson township.....	2,021	1,917	17	8	9	1	55	14	115	1,861	
Jefferson town (part).....	26	19	0	0	4	0	3	0	6	16	
West Jefferson town (part).....	618	593	4	2	3	0	11	5	28	577	
Avery County.....	6,664	6,462	26	22	16	2	87	49	160	6,397	
Altamont township.....	500	480	0	4	2	0	11	3	17	474	
Crossnore town.....	54	52	0	0	1	0	1	0	1	52	
Banner Elk township.....	1,114	1,071	8	4	6	0	11	14	28	1,055	
Banner Elk town.....	291	273	4	1	5	0	4	4	12	265	
Beech Mountain town (part).....	13	13	0	0	0	0	0	0	0	13	
Seven Devils town (part).....	15	15	0	0	0	0	0	0	0	15	
Sugar Mountain village (part).....	94	89	1	1	0	0	1	2	1	89	
Beech Mountain township.....	288	285	0	1	0	0	2	0	6	282	
Carey's Flat township.....	68	63	3	0	0	0	0	2	0	63	
Cranberry township.....	286	281	2	1	0	0	1	1	2	280	
Elk Park township.....	495	482	3	3	0	0	4	3	11	478	
Elk Park town.....	207	199	1	2	0	0	2	3	7	197	
Frank township.....	115	111	3	0	0	0	1	0	2	110	
Heaton township.....	188	180	0	1	1	0	5	1	8	177	
Hughes township.....	195	193	0	0	0	0	2	0	3	192	
Ingalls township.....	512	494	0	2	1	0	11	4	18	488	
Linville township.....	198	189	0	0	3	0	2	4	5	186	
Grandfather village.....	15	15	0	0	0	0	0	0	0	15	
Sugar Mountain village (part).....	0	0	0	0	0	0	0	0	0	0	
Minneapolis township.....	172	169	0	1	0	0	1	1	2	168	
Montezuma township.....	282	277	0	1	0	1	2	1	3	276	
Newland No. 1 township.....	490	478	2	0	1	0	4	5	11	471	
Newland town (part).....	138	132	1	0	1	0	2	2	4	130	
Newland No. 2 township.....	497	470	0	2	1	1	18	5	20	468	
Newland town (part).....	172	158	0	2	0	1	10	1	12	156	
Pineola township.....	555	540	1	1	1	0	9	3	18	532	
Plumtree township.....	298	293	4	0	0	0	1	0	2	292	
Pyatte township.....	198	195	0	1	0	0	1	1	3	194	
Roaring Creek township.....	213	211	0	0	0	0	1	1	1	211	
Beaufort County.....	19,941	14,294	4,890	64	46	4	503	140	815	14,069	
Bath township.....	2,021	1,847	141	7	1	0	4	21	20	1,836	
Bath town.....	125	121	2	0	0	0	0	2	1	121	
Bayview CDP.....	157	142	13	0	0	0	1	1	1	142	
Chocowinity township.....	3,840	2,956	770	7	11	0	73	23	113	2,921	
Chocowinity town.....	352	217	121	3	1	0	5	5	10	214	
Washington city (part).....	5	5	0	0	0	0	0	0	0	5	
Long Acre township.....	3,759	2,965	535	21	6	2	215	15	314	2,897	
Pinetown CDP.....	66	65	0	0	0	0	1	0	3	63	
River Road CDP.....	1,789	1,225	367	12	2	2	172	9	236	1,184	
Washington city (part).....	121	100	21	0	0	0	0	0	2	98	

Table 13.

Occupied Housing Units (Households) by Race and Hispanic or Latino Origin of Householder: 2010—Con.

[For information on confidentiality protection, nonsampling error, and definitions, see Selected Appendixes at <www.census.gov/prod/cen2010/cph-1-a.pdf>]

State County County Subdivision Place	Total occupied housing units	Race of householder							Two or More Races	House- holder Hispanic or Latino (of any race)	House- holder White alone, not Hispanic or Latino
		One race									
		White	Black or African American	American Indian and Alaska Native	Asian	Native Hawaiian and Other Pacific Islander	Some Other Race				
Beaufort County—Con.											
Long Acre township—Con.											
Washington Park town.....	195	191	3	1	0	0	0	0	2	189	
Pantego township.....	2,808	1,986	748	13	2	0	46	13	103	1,949	
Belhaven town.....	760	331	407	5	2	0	12	3	22	325	
Pantego town.....	72	50	20	1	0	0	0	1	3	48	
Richland township.....	1,363	817	528	2	1	0	6	9	16	811	
Aurora town.....	241	131	106	1	0	0	1	2	5	129	
Washington township.....	6,150	3,723	2,168	14	25	2	159	59	249	3,655	
Washington city (part).....	4,071	2,171	1,754	7	16	2	77	44	141	2,121	
Bertie County.....	8,359	3,259	4,973	27	26	1	24	49	59	3,243	
Colerain township.....	1,343	540	788	3	0	0	7	5	10	536	
Colerain town.....	89	81	7	0	0	0	1	0	2	80	
Powellsville town (part).....	121	46	72	1	0	0	2	0	3	45	
Indian Woods township.....	217	30	186	0	0	0	0	1	2	30	
Merry Hill township.....	432	179	246	2	0	0	1	4	1	179	
Mitchell township.....	1,061	471	578	4	1	0	0	7	3	470	
Askewville town (part).....	2	2	0	0	0	0	0	0	0	2	
Aulander town.....	376	189	184	1	1	0	0	1	1	188	
Powellsville town (part).....	10	7	2	1	0	0	0	0	0	7	
Roxobel township.....	688	185	497	2	0	0	2	2	6	182	
Kelford town.....	98	29	69	0	0	0	0	0	0	29	
Lewiston Woodville town (part).....	0	0	0	0	0	0	0	0	0	0	
Roxobel town.....	111	70	41	0	0	0	0	0	1	70	
Snakebite township.....	548	120	415	3	0	0	8	2	13	117	
Whites township.....	663	421	239	0	1	0	1	1	2	421	
Windsor township.....	2,861	1,239	1,559	13	23	0	3	24	15	1,236	
Askewville town (part).....	98	95	2	0	0	0	0	1	0	95	
Windsor town.....	1,088	458	595	2	20	0	0	13	5	458	
Woodville township.....	546	74	465	0	1	1	2	3	7	72	
Lewiston Woodville town (part).....	220	38	179	0	1	1	1	0	2	38	
Bladen County.....	14,430	8,594	5,011	262	18	2	433	110	608	8,451	
Abbotts township.....	438	302	116	5	0	0	11	4	20	296	
Bethel township.....	1,755	1,270	329	14	1	0	122	19	156	1,242	
Dublin town.....	131	100	21	1	0	0	7	2	10	97	
Bladenboro township.....	2,546	1,975	516	20	2	0	15	18	36	1,958	
Bladenboro town.....	798	619	163	7	1	0	4	4	10	614	
Butters CDP.....	121	117	3	0	0	0	1	0	1	117	
Brown Marsh township.....	748	377	334	14	0	1	18	4	27	370	
Clarkton town.....	320	178	123	7	0	1	8	3	11	176	
Carvers Creek township.....	813	162	512	128	0	0	1	10	3	161	
East Arcadia town.....	190	8	171	6	0	0	0	5	3	7	
Central township.....	487	261	188	8	1	0	24	5	32	254	
Colly township.....	892	642	199	7	2	0	38	4	48	630	
White Lake town.....	351	320	16	1	2	0	11	1	18	312	
Cypress Creek township.....	380	301	59	3	0	0	16	1	20	297	
Elizabethtown township.....	2,897	1,373	1,429	9	9	0	59	18	87	1,354	
Elizabethtown town.....	1,586	737	791	6	7	0	29	16	47	728	
Frenches Creek township.....	478	277	186	6	0	0	6	3	14	269	
Kelly CDP.....	266	135	126	1	0	0	1	3	3	133	
Hollow township.....	935	502	376	11	0	1	36	9	47	492	
Tar Heel town.....	60	58	0	1	0	0	1	0	1	58	
Lake Creek township.....	393	286	95	5	0	0	7	0	15	278	
Turnbull township.....	290	180	99	2	0	0	6	3	12	174	
White Oak township.....	718	429	209	6	2	0	67	5	78	422	
White Oak CDP.....	134	84	40	1	0	0	8	1	8	84	
Whites Creek township.....	660	257	364	24	1	0	7	7	13	254	
Brunswick County.....	46,297	39,898	4,802	295	187	13	628	474	1,390	39,276	
Lockwoods Folly township.....	10,175	8,770	1,103	73	21	4	110	94	249	8,665	
Holden Beach town.....	296	289	3	1	0	0	2	1	3	288	
Oak Island town (part).....	4	4	0	0	0	0	0	0	0	4	
St. James town (part).....	1,423	1,400	12	1	7	0	1	2	11	1,390	
Shallotte town (part).....	725	586	101	6	6	1	13	12	30	573	
Varnamtown town.....	226	223	2	0	0	0	1	0	2	222	
Northwest township.....	4,690	3,222	1,173	50	18	0	152	75	292	3,097	
Belville town (part).....	2	2	0	0	0	0	0	0	0	2	
Leland town (part).....	1,546	1,293	175	15	9	0	30	24	58	1,265	
Navassa town.....	570	161	375	3	1	0	19	11	36	149	
Northwest city.....	288	80	200	0	0	0	3	5	7	78	
Sandy Creek town.....	92	85	4	0	0	0	1	2	2	84	
Shallotte township.....	12,296	11,103	851	66	39	6	152	79	356	10,939	
Calabash town.....	856	772	43	7	0	0	26	8	69	739	
Carolina Shores town.....	1,555	1,512	16	5	7	1	6	8	18	1,505	
Ocean Isle Beach town.....	279	273	0	0	2	0	2	2	6	270	
Shallotte town (part).....	858	795	43	5	5	1	5	4	17	787	
Sunset Beach town.....	1,871	1,836	13	2	6	0	5	9	23	1,821	

Table 13.

Occupied Housing Units (Households) by Race and Hispanic or Latino Origin of Householder: 2010—Con.

[For information on confidentiality protection, nonsampling error, and definitions, see Selected Appendixes at <www.census.gov/prod/cen2010/cph-1-a.pdf>]

State County County Subdivision Place	Total occupied housing units	Race of householder							Two or More Races	House- holder Hispanic or Latino (of any race)	House- holder White alone, not Hispanic or Latino
		One race									
		White	Black or African American	American Indian and Alaska Native	Asian	Native Hawaiian and Other Pacific Islander	Some Other Race				
Brunswick County—Con.											
Smithville township.....	6,731	6,222	338	31	30	0	38	72	119	6,153	
Bald Head Island village.....	83	77	0	0	3	0	1	2	3	76	
Caswell Beach town.....	209	205	0	1	1	0	1	1	2	204	
Oak Island town (part).....	3,219	3,137	19	15	8	0	10	30	28	3,120	
St. James town (part).....	152	150	0	0	2	0	0	0	0	150	
Southport city.....	1,294	1,079	194	3	0	0	4	14	21	1,066	
Town Creek township.....	11,084	9,459	1,235	62	77	3	106	142	267	9,327	
Belville town (part).....	743	589	122	1	6	1	11	13	21	579	
Boiling Spring Lakes city.....	2,125	2,000	70	5	9	1	10	30	35	1,977	
Bolivia town.....	60	55	3	0	0	0	0	2	0	55	
Leland town (part).....	4,287	3,779	360	17	54	0	40	37	116	3,713	
Waccamaw township.....	1,321	1,122	102	13	2	0	70	12	107	1,095	
Shallotte town (part).....	0	0	0	0	0	0	0	0	0	0	
Buncombe County.....	100,412	90,383	6,004	363	741	90	1,548	1,283	3,709	88,472	
Asheville city.....	37,380	31,039	4,604	104	410	32	628	563	1,533	30,241	
Asheville township.....	6,799	6,078	266	41	46	28	249	91	498	5,874	
Biltmore Forest town (part).....	285	282	2	0	0	0	0	1	3	279	
Woodfin town (part).....	1,295	1,187	37	7	9	3	34	18	72	1,158	
Avery Creek township.....	2,932	2,769	52	14	42	1	29	25	92	2,711	
Avery Creek CDP.....	747	696	19	1	22	0	2	7	18	681	
Bent Creek CDP.....	543	529	0	3	3	0	5	3	11	524	
Black Mountain township.....	5,556	5,196	218	12	16	3	33	78	124	5,117	
Black Mountain town.....	3,573	3,304	185	6	10	1	14	53	60	3,267	
Montreat town.....	201	196	1	0	0	0	1	3	3	195	
Swannanoa CDP (part).....	225	203	3	2	2	0	10	5	45	172	
Broad River township.....	770	759	0	2	1	0	0	8	2	757	
Fairview township.....	4,356	4,195	63	18	11	2	21	46	62	4,156	
Fairview CDP.....	1,072	1,031	10	4	2	0	6	19	18	1,020	
Flat Creek township.....	2,349	2,280	12	8	4	1	19	25	47	2,253	
French Broad township.....	2,474	2,339	18	7	8	0	83	19	192	2,243	
Woodfin town (part).....	264	243	1	1	3	0	12	4	22	233	
Ivy township.....	1,482	1,437	4	3	2	0	9	27	17	1,428	
Leicester township.....	7,553	7,148	114	44	26	4	133	84	279	7,018	
Woodfin town (part).....	319	303	4	2	1	0	6	3	10	299	
Limestone township.....	5,752	5,245	314	14	63	5	64	47	185	5,132	
Biltmore Forest town (part).....	277	276	0	0	1	0	0	0	1	275	
Royal Pines CDP.....	1,756	1,646	68	2	14	0	9	17	25	1,633	
Lower Hominy township.....	3,863	3,646	50	17	21	3	80	46	164	3,570	
Reems Creek township.....	5,418	5,204	58	10	32	3	39	72	113	5,134	
Weaverville town.....	1,411	1,352	12	0	6	2	7	32	22	1,341	
Woodfin town (part).....	481	442	22	1	4	0	9	3	29	423	
Sandy Mush township.....	566	556	1	3	1	0	1	4	10	548	
Swannanoa township.....	6,328	5,951	159	27	45	5	58	83	185	5,840	
Swannanoa CDP (part).....	1,532	1,409	52	5	15	1	18	32	57	1,378	
Upper Hominy township.....	6,834	6,541	71	39	13	3	102	65	206	6,450	
Burke County.....	35,804	32,007	1,922	118	697	82	654	324	1,103	31,696	
Drexel township.....	2,723	2,467	119	6	67	4	36	24	58	2,455	
Drexel town.....	754	675	30	3	18	2	20	6	30	667	
Valdese town (part).....	61	47	0	0	10	1	1	2	3	47	
Icard township.....	6,878	6,547	53	18	150	1	63	46	105	6,508	
Connelly Springs town (part).....	250	242	0	0	6	0	0	2	1	241	
Hickory city (part).....	27	25	1	0	0	0	0	1	0	25	
Hildebran town.....	806	769	8	4	15	0	7	3	9	767	
Icard CDP.....	1,057	1,011	3	0	19	0	20	4	26	1,005	
Long View town (part).....	337	316	7	1	6	0	5	2	13	309	
Rhodhiss town (part).....	272	263	1	1	3	0	3	1	5	262	
Jonas Ridge township.....	321	316	0	0	0	0	0	5	2	314	
Linville township.....	718	630	81	1	4	0	0	2	3	627	
Glen Alpine town (part).....	0	0	0	0	0	0	0	0	0	0	
Lovelady township.....	3,618	3,465	44	6	56	0	23	24	51	3,443	
Connelly Springs town (part).....	402	369	9	2	14	0	6	2	7	368	
Rutherford College town.....	575	562	2	0	7	0	1	3	3	561	
Valdese town (part).....	1,866	1,790	25	2	20	0	13	16	34	1,773	
Lower Creek township.....	1,071	863	134	6	16	3	38	11	51	855	
Lower Fork township.....	1,368	1,290	29	6	23	1	3	16	9	1,284	
Morganton township.....	10,663	8,981	817	53	178	67	439	128	714	8,807	
Morganton city (part).....	5,841	4,432	726	39	90	66	392	96	629	4,292	
Salem CDP.....	947	906	10	2	6	0	19	4	28	897	
Quaker Meadows township.....	2,979	2,518	379	10	28	4	16	24	40	2,502	
Morganton city (part).....	598	519	53	3	12	3	7	1	16	515	
Silver Creek township.....	4,211	3,728	246	8	164	2	31	32	60	3,703	
Glen Alpine town (part).....	614	563	22	0	21	0	4	4	10	557	
Morganton city (part).....	202	183	10	0	5	0	3	1	3	183	
Smoky Creek township.....	309	294	3	2	6	0	2	2	3	294	
Upper Creek township.....	496	473	13	1	1	0	3	5	6	470	
Upper Fork township.....	449	435	4	1	4	0	0	5	1	434	

Table 13.

Occupied Housing Units (Households) by Race and Hispanic or Latino Origin of Householder: 2010—Con.

[For information on confidentiality protection, nonsampling error, and definitions, see Selected Appendixes at <www.census.gov/prod/cen2010/cph-1-a.pdf>]

State County County Subdivision Place	Total occupied housing units	Race of householder							Two or More Races	House- holder Hispanic or Latino (of any race)	House- holder White alone, not Hispanic or Latino
		One race									
		White	Black or African American	American Indian and Alaska Native	Asian	Native Hawaiian and Other Pacific Islander	Some Other Race				
Cabarrus County.....	65,666	52,129	9,638	239	977	23	1,954	706	3,877	50,554	
Township 1, Harrisburg.....	8,541	7,108	1,057	39	196	1	59	81	250	6,938	
Concord city (part).....	479	397	63	3	5	0	5	6	19	386	
Harrisburg town (part).....	3,802	3,055	538	19	131	0	22	37	98	2,984	
Midland town (part).....	0	0	0	0	0	0	0	0	0	0	
Township 2, Poplar Tent.....	12,821	10,210	1,667	46	382	9	358	149	821	9,819	
Concord city (part).....	11,663	9,243	1,536	36	361	9	343	135	779	8,876	
Harrisburg town (part).....	201	113	71	3	7	0	4	3	18	100	
Kannapolis city (part).....	100	93	3	0	1	0	3	0	4	92	
Township 3, Odell.....	4,081	3,312	540	9	139	4	36	41	139	3,221	
Concord city (part).....	1,346	942	267	4	101	4	13	15	79	887	
Kannapolis city (part).....	304	230	55	2	9	0	3	5	10	224	
Township 4, Kannapolis.....	16,383	11,829	3,498	50	153	3	663	187	1,161	11,444	
Concord city (part).....	3,526	2,335	864	15	61	1	204	46	367	2,212	
Kannapolis city (part).....	12,102	8,928	2,470	32	86	2	449	135	774	8,672	
Township 5, New Gilead.....	1,559	1,453	75	3	4	0	13	11	32	1,438	
Concord city (part).....	76	75	0	0	0	0	0	1	1	75	
Kannapolis city (part).....	259	197	48	0	2	0	5	7	14	188	
Township 6, Rimetown.....	984	950	10	2	4	0	12	6	18	946	
Township 7, Gold Hill.....	544	536	2	5	0	0	0	1	3	533	
Township 8, Mount Pleasant.....	2,072	1,981	65	3	3	1	10	9	22	1,971	
Concord city (part).....	0	0	0	0	0	0	0	0	0	0	
Mount Pleasant town (part).....	619	585	29	0	2	0	2	1	7	581	
Township 9, Georgeville.....	1,266	1,212	26	5	5	0	10	8	28	1,195	
Locust city (part).....	72	68	2	0	0	0	2	0	7	63	
Mount Pleasant town (part).....	0	0	0	0	0	0	0	0	0	0	
Township 10, Midland.....	2,369	2,194	121	15	12	0	12	15	38	2,171	
Locust city (part).....	7	6	0	0	0	0	0	1	0	6	
Midland town (part).....	1,192	1,088	78	5	8	0	5	8	24	1,071	
Township 11, Central Cabarrus.....	7,968	6,388	1,036	36	40	0	356	112	696	6,107	
Concord city (part).....	4,969	3,925	773	22	29	0	158	62	353	3,755	
Township 12, Concord.....	7,078	4,956	1,541	26	39	5	425	86	669	4,771	
Concord city (part).....	7,078	4,956	1,541	26	39	5	425	86	669	4,771	
Caldwell County.....	33,388	30,745	1,603	86	121	4	543	286	954	30,412	
Globe township.....	175	170	0	1	0	0	2	2	5	168	
Blowing Rock town (part).....	14	13	0	0	0	0	0	1	0	13	
Hudson township.....	4,961	4,756	60	20	18	0	71	36	145	4,695	
Cajah's Mountain town (part).....	394	377	3	4	3	0	6	1	15	369	
Hudson town.....	1,568	1,483	35	3	5	0	30	12	56	1,463	
Lenoir city (part).....	283	279	0	0	0	0	2	2	14	267	
Sawmills town (part).....	861	826	7	5	3	0	15	5	21	820	
Johns River township.....	563	511	40	1	2	0	1	8	1	511	
Kings Creek township.....	700	662	35	0	1	0	1	1	5	658	
Lenoir township.....	8,177	6,892	899	24	26	2	249	85	387	6,789	
Cajah's Mountain town (part).....	247	236	8	0	2	0	0	1	1	235	
Gamewell town.....	1,616	1,494	79	0	0	0	31	12	43	1,484	
Lenoir city (part).....	3,139	2,408	487	14	18	2	163	47	259	2,337	
Little River township.....	1,718	1,690	1	5	4	0	6	12	15	1,681	
Cedar Rock village (part).....	10	10	0	0	0	0	0	0	1	9	
Lovelady township.....	7,070	6,795	70	10	33	1	102	59	202	6,710	
Granite Falls town.....	1,863	1,771	35	2	8	0	28	19	64	1,740	
Hickory city (part).....	8	6	2	0	0	0	0	0	0	6	
Lenoir city (part).....	0	0	0	0	0	0	0	0	0	0	
Northlakes CDP.....	603	585	4	1	7	0	2	4	7	581	
Rhodhiss town (part).....	142	135	1	0	0	0	6	0	7	135	
Sawmills town (part).....	1,207	1,150	9	0	4	0	34	10	54	1,129	
Lower Creek township.....	5,390	4,750	451	8	32	1	93	55	154	4,699	
Cedar Rock village (part).....	123	123	0	0	0	0	0	0	0	123	
Lenoir city (part).....	4,172	3,557	445	6	31	1	84	48	140	3,511	
Mulberry township.....	365	363	0	0	0	0	0	2	0	363	
North Catawba township.....	2,772	2,694	29	12	3	0	16	18	33	2,681	
Cajah's Mountain town (part).....	500	485	8	2	0	0	2	3	5	484	
Patterson township.....	964	942	12	4	1	0	1	4	5	938	
Blowing Rock town (part).....	11	11	0	0	0	0	0	0	0	11	
Wilson Creek township.....	26	26	0	0	0	0	0	0	0	26	
Yadkin Valley township.....	507	494	6	1	1	0	1	4	2	493	
Camden County.....	3,675	3,074	512	12	32	3	9	33	42	3,052	
Courthouse township.....	1,428	1,185	217	3	9	1	1	12	15	1,174	
Camden CDP.....	264	225	29	1	3	0	1	5	5	222	
Elizabeth City city (part).....	26	26	0	0	0	0	0	0	0	26	
Shiloh township.....	939	832	76	6	16	1	3	5	10	828	
South Mills township.....	1,308	1,057	219	3	7	1	5	16	17	1,050	
South Mills CDP.....	171	131	34	0	2	0	2	2	3	131	
Carteret County.....	28,870	26,389	1,592	141	183	23	230	312	639	26,013	
Atlantic township.....	321	315	0	1	0	0	2	3	5	313	
Atlantic CDP.....	262	259	0	0	0	0	2	1	3	258	

Table 13.

Occupied Housing Units (Households) by Race and Hispanic or Latino Origin of Householder: 2010—Con.

[For information on confidentiality protection, nonsampling error, and definitions, see Selected Appendixes at <www.census.gov/prod/cen2010/cph-1-a.pdf>]

State County County Subdivision Place	Total occupied housing units	Race of householder							Two or More Races	House- holder Hispanic or Latino (of any race)	House- holder White alone, not Hispanic or Latino
		One race									
		White	Black or African American	American Indian and Alaska Native	Asian	Native Hawaiian and Other Pacific Islander	Some Other Race				
Carteret County—Con.											
Beaufort township.....	3,896	3,224	574	11	21	1	14	51	49	3,190	
Beaufort town.....	1,991	1,636	307	3	13	1	6	25	29	1,614	
Morehead City town (part).....	21	20	0	0	1	0	0	0	0	20	
Cedar Island township.....	140	140	0	0	0	0	0	0	2	138	
Davis township.....	190	187	0	1	0	0	0	2	0	187	
Davis CDP.....	189	186	0	1	0	0	0	2	0	186	
Harkers Island township.....	529	523	0	1	1	0	0	4	0	523	
Harkers Island CDP.....	529	523	0	1	1	0	0	4	0	523	
Harlowe township.....	637	612	7	7	0	0	3	8	5	611	
Marshallberg township.....	231	228	0	0	1	0	0	2	0	228	
Marshallberg CDP.....	202	200	0	0	1	0	0	1	0	200	
Merrimon township.....	286	246	34	1	0	0	2	3	4	245	
Morehead township.....	11,293	10,262	629	62	85	11	112	132	329	10,061	
Atlantic Beach town.....	840	804	5	4	4	2	8	13	12	800	
Broad Creek CDP (part).....	898	849	13	6	3	1	10	16	26	836	
Emerald Isle town (part).....	64	63	1	0	0	0	0	0	0	63	
Indian Beach town.....	66	64	0	0	1	0	0	1	0	64	
Morehead City town (part).....	4,093	3,504	415	23	41	4	50	56	164	3,396	
Newport town (part).....	77	71	4	0	1	0	0	1	4	68	
Pine Knoll Shores town.....	653	641	2	0	3	1	3	3	6	638	
Newport township.....	3,911	3,487	236	30	34	4	65	55	137	3,424	
Broad Creek CDP (part).....	0	0	0	0	0	0	0	0	0	0	
Newport town (part).....	1,486	1,273	134	8	19	1	23	28	53	1,247	
Portsmouth township.....	0	0	0	0	0	0	0	0	0	0	
Sea Level township.....	190	190	0	0	0	0	0	0	1	189	
Smyrna township.....	341	339	1	0	1	0	0	0	1	338	
Stacy township.....	95	92	0	0	0	0	2	1	3	91	
Straits township.....	1,229	1,208	4	4	3	0	2	8	7	1,203	
Gloucester CDP.....	234	229	0	1	2	0	1	1	2	228	
White Oak township.....	5,581	5,336	107	23	37	7	28	43	96	5,272	
Bogue town.....	263	253	5	0	1	0	3	1	10	246	
Cape Carteret town.....	803	781	4	3	11	0	0	4	6	776	
Cedar Point town.....	557	532	4	3	5	0	5	8	8	530	
Emerald Isle town (part).....	1,668	1,625	13	2	11	1	5	11	27	1,604	
Peletier town.....	285	267	2	2	1	3	7	3	13	262	
Caswell County.....	9,190	5,920	3,077	31	9	0	74	79	154	5,855	
Anderson township.....	877	556	288	9	1	0	16	7	21	551	
Dan River township.....	1,080	829	239	6	0	0	2	4	11	821	
Hightowers township.....	737	589	130	2	1	0	8	7	11	586	
Leasburg township.....	517	300	208	1	0	0	5	3	8	297	
Locust Hill township.....	978	492	475	1	1	0	5	4	14	483	
Milton township.....	884	402	466	3	2	0	2	9	13	394	
Milton town.....	78	40	37	0	0	0	0	1	0	40	
Yanceyville town (part).....	7	4	3	0	0	0	0	0	1	3	
Pelham township.....	1,475	1,143	301	4	2	0	12	13	26	1,131	
Stoney Creek township.....	1,514	1,052	426	2	0	0	20	14	32	1,042	
Yanceyville township.....	1,128	557	544	3	2	0	4	18	18	550	
Yanceyville town (part).....	643	240	385	1	2	0	2	13	13	234	
Catawba County.....	60,887	52,334	5,007	174	1,205	20	1,596	551	3,327	50,822	
Bandy's township.....	1,848	1,785	19	6	13	0	10	15	20	1,775	
Caldwell township.....	2,974	2,776	96	10	16	1	55	20	99	2,745	
Maiden town (part).....	217	175	29	0	0	0	9	4	21	166	
Catawba township.....	3,271	2,914	250	12	31	0	46	18	86	2,884	
Catawba town.....	251	188	55	0	3	0	4	1	7	186	
Lake Norman of Catawba CDP (part).....	185	181	0	0	1	0	2	1	3	180	
Clines township.....	9,173	8,183	373	26	272	2	254	63	477	7,983	
Claremont city (part).....	583	556	11	0	7	0	6	3	11	551	
Conover city (part).....	941	767	85	2	30	0	47	10	89	729	
Hickory city (part).....	579	506	15	0	15	0	40	3	58	486	
St. Stephens CDP (part).....	904	829	21	5	12	0	30	7	50	811	
Hickory township.....	25,103	20,574	2,780	74	575	12	831	257	1,737	19,771	
Brookford town.....	182	159	14	0	3	0	3	3	4	158	
Conover city (part).....	28	23	1	0	1	0	1	2	2	23	
Hickory city (part).....	15,985	12,663	2,238	50	341	7	512	174	1,193	12,059	
Long View town (part).....	1,730	1,367	217	4	59	0	60	23	104	1,326	
Mountain View CDP.....	1,363	1,214	104	2	21	3	14	5	40	1,193	
St. Stephens CDP (part).....	2,425	2,132	104	5	71	2	92	19	159	2,073	
Jacobs Fork township.....	1,923	1,747	115	4	34	0	16	7	38	1,726	
Maiden town (part).....	10	9	1	0	0	0	0	0	0	9	
Newton city (part).....	11	11	0	0	0	0	0	0	0	11	
Mountain Creek township.....	3,914	3,722	127	8	12	3	19	23	59	3,687	
Lake Norman of Catawba CDP (part).....	2,866	2,750	72	6	10	1	9	18	38	2,723	
Newton township.....	12,681	10,633	1,247	34	252	2	365	148	811	10,251	
Claremont city (part).....	2	1	1	0	0	0	0	0	0	1	
Conover city (part).....	2,399	2,059	192	2	47	1	67	31	167	1,972	
Hickory city (part).....	15	13	0	0	1	0	1	0	1	13	

Table 13.

Occupied Housing Units (Households) by Race and Hispanic or Latino Origin of Householder: 2010—Con.

[For information on confidentiality protection, nonsampling error, and definitions, see Selected Appendixes at <www.census.gov/prod/cen2010/cph-1-a.pdf>]

State County County Subdivision Place	Total occupied housing units	Race of householder							Two or More Races	House- holder Hispanic or Latino (of any race)	House- holder White alone, not Hispanic or Latino
		One race									
		White	Black or African American	American Indian and Alaska Native	Asian	Native Hawaiian and Other Pacific Islander	Some Other Race				
Catawba County—Con.											
Newton township—Con.											
Maiden town (part).....	1,020	893	92	7	9	0	12	7	32	878	
Newton city (part).....	5,094	4,019	701	17	88	1	199	69	434	3,816	
Chatham County.....	25,845	20,659	3,507	118	227	8	1,069	257	1,939	19,932	
Albright township.....	1,027	897	76	8	1	1	35	9	54	880	
Baldwin township.....	3,235	2,816	301	14	35	0	35	34	87	2,767	
Bear Creek township.....	1,456	1,320	110	4	4	0	15	3	31	1,306	
Bennett CDP.....	121	117	2	1	1	0	0	0	0	117	
Cape Fear township.....	529	459	51	3	3	0	4	9	7	458	
Center township.....	3,097	2,297	684	9	25	1	57	24	119	2,241	
Pittsboro town.....	1,480	1,108	298	6	19	0	33	16	83	1,063	
Gulf township.....	1,364	1,046	291	6	2	0	6	13	22	1,036	
Goldston town.....	121	113	7	0	0	0	1	0	2	112	
Gulf CDP.....	61	58	3	0	0	0	0	0	0	58	
Hadley township.....	988	904	58	1	3	1	9	12	22	891	
Haw River township.....	542	378	139	4	1	0	14	6	23	371	
Moncure CDP.....	294	179	97	2	0	0	12	4	18	175	
Hickory Mountain township.....	1,094	903	166	1	1	0	16	7	36	886	
Matthews township.....	4,686	2,709	1,116	45	19	4	716	77	1,187	2,338	
Siler City town.....	2,603	1,299	645	36	12	4	558	49	887	1,046	
New Hope township.....	1,099	1,015	57	5	8	0	6	8	22	1,000	
Oakland township.....	500	423	65	2	0	0	8	2	15	417	
Williams township.....	6,228	5,492	393	16	125	1	148	53	314	5,341	
Cary town (part).....	773	714	28	3	20	0	3	5	17	704	
Fearrington Village CDP.....	1,373	1,351	9	0	9	0	2	2	7	1,346	
Cherokee County.....	11,753	11,127	122	169	36	4	60	235	191	11,024	
Beaverdam township.....	358	350	0	0	1	0	0	7	1	349	
Hothouse township.....	688	664	2	2	2	0	2	16	9	657	
Murphy township.....	4,647	4,353	73	100	25	0	22	74	77	4,307	
Murphy town.....	703	644	18	15	11	0	5	10	18	633	
Notla township.....	1,991	1,920	9	15	4	4	3	36	24	1,903	
Shoal Creek township.....	985	949	1	14	0	0	1	20	7	943	
Valleytown township.....	3,084	2,891	37	38	4	0	32	82	73	2,865	
Andrews town.....	780	714	11	10	1	0	20	24	41	701	
Marble CDP.....	132	128	0	1	0	0	0	3	1	128	
Chowan County.....	6,059	3,940	1,965	21	19	3	64	47	119	3,899	
Township 1, Edenton.....	3,176	1,662	1,431	10	14	1	32	26	55	1,646	
Edenton town (part).....	2,075	919	1,097	4	9	1	29	16	45	906	
Township 2, Middle.....	1,469	1,179	251	7	3	0	16	13	36	1,162	
Township 3, Upper.....	532	427	86	1	1	2	11	4	21	421	
Township 4, Yeopim.....	882	672	197	3	1	0	5	4	7	670	
Edenton town (part).....	0	0	0	0	0	0	0	0	0	0	
Clay County.....	4,660	4,557	22	17	4	1	20	39	71	4,510	
Brasstown township.....	863	847	5	3	0	0	1	7	10	838	
Hayesville township.....	1,700	1,655	11	9	1	0	13	11	26	1,642	
Hayesville town.....	147	142	0	3	0	0	1	1	2	141	
Hiawassee township.....	734	719	3	2	2	0	0	8	19	701	
Shooting Creek township.....	663	649	2	2	1	0	2	7	7	646	
Sweetwater township.....	365	356	1	1	0	1	1	5	5	353	
Tusquitee township.....	335	331	0	0	0	0	3	1	4	330	
Cleveland County.....	38,555	29,945	7,714	94	237	6	279	280	694	29,608	
Cleveland.....	38,555	29,945	7,714	94	237	6	279	280	694	29,608	
Belwood town.....	379	366	7	1	0	0	3	2	10	360	
Boiling Springs town.....	1,366	1,214	127	2	6	0	2	15	18	1,200	
Casar town.....	125	124	0	1	0	0	0	0	2	122	
Earl town.....	107	98	8	0	0	0	1	0	1	98	
Fallston town.....	237	223	12	0	0	0	1	1	1	223	
Grover town.....	265	225	27	4	4	0	1	4	5	222	
Kings Mountain city (part).....	3,731	2,851	760	11	52	0	28	29	70	2,816	
Kingstown town.....	253	23	225	0	1	0	1	3	2	22	
Lattimore town.....	133	128	4	0	0	0	1	0	2	127	
Lawndale town.....	245	193	42	0	1	0	6	3	10	190	
Light Oak CDP.....	281	72	207	1	0	0	1	0	2	71	
Mooresboro town.....	128	108	19	1	0	0	0	0	0	108	
Patterson Springs town.....	249	228	17	0	0	0	0	4	5	225	
Polkville city.....	231	225	2	0	1	1	0	2	5	220	
Shelby city.....	8,570	5,089	3,264	29	57	2	55	74	183	4,996	
Waco town.....	127	101	25	0	0	0	1	0	1	101	
Columbus County.....	22,489	14,794	6,392	635	41	13	400	214	632	14,634	
Bogue township.....	1,305	936	309	24	3	3	19	11	30	930	
Hallsboro CDP.....	199	75	117	1	1	0	2	3	3	74	
Lake Waccamaw town (part).....	110	105	2	2	0	0	0	1	0	105	

Table 13.

Occupied Housing Units (Households) by Race and Hispanic or Latino Origin of Householder: 2010—Con.

[For information on confidentiality protection, nonsampling error, and definitions, see Selected Appendixes at <www.census.gov/prod/cen2010/cph-1-a.pdf>]

State County County Subdivision Place	Total occupied housing units	Race of householder							Two or More Races	House- holder Hispanic or Latino (of any race)	House- holder White alone, not Hispanic or Latino
		One race									
		White	Black or African American	American Indian and Alaska Native	Asian	Native Hawaiian and Other Pacific Islander	Some Other Race				
Columbus County—Con.											
Bolton township.....	619	190	261	154	0	0	1	13	9	185	
Bolton town.....	266	73	181	7	0	0	0	5	2	72	
Lake Waccamaw town (part).....	31	29	1	0	0	0	0	1	1	29	
Bug Hill township.....	1,114	821	185	6	0	2	91	9	103	813	
Cerro Gordo township.....	836	694	110	6	0	0	16	10	26	686	
Cerro Gordo town.....	78	63	10	2	0	0	1	2	1	62	
Chadborn township.....	2,542	1,550	878	52	6	1	40	15	76	1,527	
Chadborn town.....	809	332	445	20	3	0	4	5	13	328	
Fair Bluff township.....	758	432	305	2	0	0	16	3	19	430	
Fair Bluff town.....	433	171	257	2	0	0	2	1	4	169	
Lees township.....	1,529	1,356	107	7	1	2	48	8	76	1,331	
Ransom township.....	1,879	1,150	636	28	3	0	42	20	74	1,130	
Delco CDP.....	143	124	9	4	0	0	1	5	1	124	
Riegelwood CDP.....	237	172	59	3	0	0	0	3	8	165	
Sandyfield town.....	164	26	132	4	0	0	2	0	2	26	
South Williams township.....	2,238	1,448	722	19	3	2	22	22	39	1,439	
Tabor City town.....	1,095	696	361	12	2	1	10	13	15	693	
Tatums township.....	1,521	912	588	11	0	0	4	6	7	910	
Boardman town.....	71	48	23	0	0	0	0	0	0	48	
Evergreen CDP.....	163	93	69	0	0	0	1	0	0	93	
Waccamaw township.....	783	447	98	221	0	0	6	11	9	447	
Lake Waccamaw town (part).....	417	352	47	14	0	0	1	3	2	352	
Welches Creek township.....	739	285	369	50	0	0	15	20	26	275	
Western Prong township.....	324	216	97	5	0	0	4	2	5	215	
Whiteville township.....	4,510	2,742	1,593	43	24	2	55	51	99	2,712	
Brunswick town.....	167	59	96	5	0	0	3	4	5	59	
Whiteville city.....	2,318	1,324	895	20	17	2	30	30	55	1,307	
Williams township.....	1,792	1,615	134	7	1	1	21	13	34	1,604	
Craven County.....	40,299	29,592	8,771	173	536	44	635	548	1,651	28,780	
Township 1.....	3,038	2,176	769	16	4	1	42	30	83	2,143	
Vanceboro town.....	383	267	106	4	0	0	1	5	5	266	
Township 2.....	3,767	3,461	212	13	11	2	36	32	86	3,422	
Bridgeton town.....	202	173	22	1	0	0	3	3	6	170	
Fairfield Harbour CDP.....	1,465	1,398	51	2	3	1	3	7	16	1,386	
New Bern city (part).....	56	51	4	0	0	0	1	0	1	51	
Township 3.....	1,442	907	494	5	2	0	23	11	44	894	
Cove City town.....	170	93	74	1	0	0	1	1	2	92	
Dover town.....	173	81	91	1	0	0	0	0	0	81	
Township 5.....	1,449	851	558	4	7	0	12	17	39	827	
Township 6.....	8,250	6,195	1,356	63	183	23	236	194	664	5,840	
Havelock city.....	6,409	4,623	1,180	56	149	19	214	168	594	4,316	
Neuse Forest CDP.....	772	688	50	2	14	3	4	11	22	671	
Township 7.....	5,476	4,634	637	16	60	4	58	67	170	4,538	
Brices Creek CDP.....	1,108	991	99	1	4	0	0	13	14	981	
James City CDP (part).....	2,367	1,933	328	8	20	2	46	30	101	1,887	
New Bern city (part).....	1,159	1,048	64	3	24	1	7	12	30	1,026	
Township 8.....	15,590	10,494	4,362	49	268	14	218	185	538	10,253	
James City CDP (part).....	0	0	0	0	0	0	0	0	0	0	
New Bern city (part).....	11,555	6,961	3,941	38	249	12	206	148	478	6,762	
River Bend town.....	1,414	1,308	76	4	13	0	3	10	26	1,289	
Trent Woods town.....	1,722	1,677	25	2	3	0	3	12	14	1,666	
Township 9.....	1,287	874	383	7	1	0	10	12	27	863	
Cumberland County.....	122,431	66,265	45,031	1,875	2,430	422	3,114	3,294	8,898	62,168	
Beaver Dam township.....	611	521	66	6	1	1	9	7	13	518	
Black River township.....	804	615	155	12	2	1	10	9	25	605	
Falcon town (part).....	74	68	2	0	0	0	3	1	7	65	
Godwin town.....	54	38	14	0	1	0	0	1	0	38	
Wade town (part).....	23	1	22	0	0	0	0	0	0	1	
Carvers Creek township.....	8,899	4,686	3,587	81	163	25	161	196	493	4,459	
Fayetteville city (part).....	4,330	1,851	2,138	37	99	13	83	109	235	1,752	
Linden town.....	56	47	6	2	0	0	1	0	1	47	
Spring Lake town (part).....	0	0	0	0	0	0	0	0	0	0	
Cedar Creek township.....	4,990	3,410	1,278	144	18	11	50	79	119	3,361	
Fayetteville city (part).....	831	279	499	20	7	2	8	16	29	269	
Stedman town.....	404	346	47	5	1	0	3	2	9	339	
Vander CDP (part).....	137	90	37	4	1	0	3	2	5	88	
Cross Creek township.....	28,283	14,482	11,842	259	552	49	443	656	1,353	13,849	
Fayetteville city (part).....	28,281	14,482	11,841	259	552	49	443	655	1,353	13,849	
Eastover township.....	4,882	3,292	1,278	162	28	5	49	68	140	3,227	
Eastover town.....	1,476	1,140	273	25	8	1	15	14	32	1,128	
Fayetteville city (part).....	181	57	73	40	0	0	3	8	8	55	
Vander CDP (part).....	373	252	103	8	2	0	3	5	9	251	
Wade town (part).....	202	158	37	3	2	0	0	2	2	157	
Grays Creek township.....	3,380	2,543	632	111	10	1	43	40	111	2,489	
Manchester township.....	7,329	3,939	2,415	93	198	54	341	289	942	3,513	
Fayetteville city (part).....	2,252	1,558	369	35	49	29	118	94	362	1,373	

Table 13.

Occupied Housing Units (Households) by Race and Hispanic or Latino Origin of Householder: 2010—Con.

[For information on confidentiality protection, nonsampling error, and definitions, see Selected Appendixes at <www.census.gov/prod/cen2010/cph-1-a.pdf>]

State County County Subdivision Place	Total occupied housing units	Race of householder						Two or More Races	House- holder Hispanic or Latino (of any race)	House- holder White alone, not Hispanic or Latino
		One race								
		White	Black or African American	American Indian and Alaska Native	Asian	Native Hawaiian and Other Pacific Islander	Some Other Race			
Cumberland County—Con.										
Manchester township—Con.										
Spring Lake town (part).....	4,202	1,932	1,710	48	123	20	196	173	510	1,720
Pearces Mill township.....	6,847	3,716	2,433	193	75	23	223	184	555	3,476
Fayetteville city (part).....	1,205	779	323	22	20	3	19	39	66	737
Hope Mills town (part).....	0	0	0	0	0	0	0	0	0	0
Rockfish township.....	20,385	12,848	5,659	479	349	54	493	503	1,522	12,070
Fayetteville city (part).....	5,502	3,049	1,870	79	141	23	154	186	494	2,808
Hope Mills town (part).....	5,621	3,690	1,466	101	87	12	145	120	433	3,464
Seventy-First township.....	36,021	16,213	15,686	335	1,034	198	1,292	1,263	3,625	14,601
Fayetteville city (part).....	35,692	15,932	15,670	332	1,013	197	1,289	1,259	3,610	14,331
Currituck County.....	8,880	8,165	501	44	42	3	47	78	166	8,066
Crawford township.....	2,643	2,393	176	11	17	1	18	27	55	2,360
Coinjock CDP (part).....	124	114	4	0	0	0	3	3	3	114
Fruitville township.....	678	666	1	1	4	0	0	6	5	663
Moyock township.....	2,354	2,135	161	14	14	1	11	18	49	2,104
Moyock CDP.....	1,212	1,090	93	6	6	1	8	8	28	1,074
Poplar Branch township.....	3,205	2,971	163	18	7	1	18	27	57	2,939
Coinjock CDP (part).....	16	15	0	0	0	1	0	0	0	15
Dare County.....	14,335	13,554	313	53	55	2	193	165	560	13,223
Atlantic township.....	7,519	7,219	55	26	45	1	95	78	239	7,092
Duck town.....	189	185	0	1	1	0	1	1	3	183
Kill Devil Hills town.....	2,813	2,626	31	14	29	1	77	35	151	2,563
Kitty Hawk town.....	1,415	1,377	13	3	4	0	3	15	24	1,358
Southern Shores town.....	1,159	1,146	2	1	2	0	2	6	12	1,138
Croatan township.....	428	402	3	3	0	0	13	7	24	391
Manns Harbor CDP.....	322	299	3	2	0	0	13	5	24	288
East Lake township.....	62	59	0	0	0	0	3	0	3	59
Hatteras township.....	1,259	1,231	1	3	0	0	10	14	55	1,189
Buxton CDP.....	512	494	0	1	0	0	9	8	37	468
Frisco CDP.....	99	98	0	0	0	0	0	1	1	97
Hatteras CDP.....	225	223	0	0	0	0	0	2	4	220
Kinnakeet township.....	643	629	3	2	0	1	2	6	21	610
Avon CDP.....	360	356	0	1	0	0	1	2	15	342
Rodanthe CDP.....	118	113	2	1	0	1	0	1	1	112
Salvo CDP.....	106	105	1	0	0	0	0	0	3	102
Waves CDP.....	58	55	0	0	0	0	1	2	2	54
Nags Head township.....	4,424	4,014	251	19	10	0	70	60	218	3,882
Manteo town.....	681	604	51	6	2	0	9	9	37	581
Nags Head town.....	1,223	1,175	13	5	5	0	10	15	25	1,159
Wanchese CDP.....	680	663	0	0	0	0	11	6	20	655
Davidson County.....	64,515	56,077	5,666	293	526	8	1,452	493	2,564	55,123
Abbotts Creek township.....	5,132	4,576	360	20	64	1	77	34	151	4,511
High Point city (part).....	1,971	1,529	318	6	47	1	54	16	115	1,478
Wallburg town (part).....	1,083	1,052	7	5	6	0	6	7	11	1,047
Alleghany township.....	295	291	0	1	0	0	0	3	3	289
Arcadia township.....	4,197	3,937	177	16	24	0	24	19	63	3,904
Welcome CDP (part).....	41	31	4	2	2	0	1	1	2	31
Boone township.....	1,811	1,718	39	12	3	1	30	8	50	1,699
Tyro CDP (part).....	88	73	3	0	0	0	12	0	16	69
Conrad Hill township.....	3,720	3,607	45	16	7	0	23	22	50	3,585
Lexington city (part).....	0	0	0	0	0	0	0	0	0	0
Cotton Grove township.....	3,614	3,312	198	11	31	0	34	28	73	3,276
Lexington city (part).....	296	236	43	3	4	0	9	1	18	227
Southmont CDP.....	593	556	21	2	3	0	3	8	6	553
Emmons township.....	2,850	2,809	4	7	5	1	6	18	19	2,798
Denton town (part).....	680	672	1	0	0	0	1	6	4	669
Hampton township.....	518	485	21	2	2	0	3	5	6	481
Healing Spring township.....	1,095	1,080	3	2	2	0	4	4	9	1,075
Denton town (part).....	0	0	0	0	0	0	0	0	0	0
Jackson Hill township.....	446	440	0	1	0	0	2	3	4	438
Lexington township.....	12,251	8,988	2,266	65	246	2	572	112	857	8,740
Lexington city (part).....	7,080	4,232	2,075	46	147	1	496	83	729	4,026
Welcome CDP (part).....	1,464	1,375	47	1	19	1	16	5	28	1,364
Midway township.....	4,830	4,441	293	14	14	1	37	30	92	4,396
Midway town.....	1,863	1,668	157	6	6	0	16	10	37	1,651
Wallburg town (part).....	62	54	0	0	1	0	7	0	11	50
Welcome CDP (part).....	207	196	7	0	0	0	0	4	5	191
Reedy Creek township.....	2,055	1,981	23	9	5	1	13	23	34	1,962
Welcome CDP (part).....	0	0	0	0	0	0	0	0	0	0
Silver Hill township.....	2,407	2,344	20	14	13	0	8	8	33	2,323
Thomasville township.....	15,432	12,406	2,111	83	91	1	585	155	1,058	12,010
High Point city (part).....	195	186	6	0	0	0	2	1	8	180
Thomasville city (part).....	10,420	7,570	2,050	61	71	0	546	122	967	7,218
Tyro township.....	3,568	3,383	96	20	18	0	32	19	57	3,360
Tyro CDP (part).....	1,357	1,309	16	6	7	0	12	7	24	1,300

Table 13.

Occupied Housing Units (Households) by Race and Hispanic or Latino Origin of Householder: 2010—Con.

[For information on confidentiality protection, nonsampling error, and definitions, see Selected Appendixes at <www.census.gov/prod/cen2010/cph-1-a.pdf>]

State County County Subdivision Place	Total occupied housing units	Race of householder							Two or More Races	House- holder Hispanic or Latino (of any race)	House- holder White alone, not Hispanic or Latino
		One race									
		White	Black or African American	American Indian and Alaska Native	Asian	Native Hawaiian and Other Pacific Islander	Some Other Race				
Davidson County—Con. Yadkin College township.....	294	279	10	0	1	0	2	2	5	276	
Davie County.....	16,245	14,625	1,071	32	66	2	328	121	575	14,424	
Calahaln township.....	1,029	910	94	1	1	0	14	9	30	898	
Mocksville town (part).....	0	0	0	0	0	0	0	0	0	0	
Clarksville township.....	1,498	1,383	62	6	0	0	36	11	59	1,363	
Farmington township.....	4,637	4,373	170	2	36	1	33	22	85	4,331	
Bermuda Run town.....	860	837	12	1	6	0	0	4	5	833	
Hillsdale CDP.....	402	367	24	0	8	0	1	2	9	361	
Fulton township.....	918	851	48	2	3	1	5	8	14	844	
Jerusalem township.....	2,311	2,001	202	2	6	0	84	16	115	1,978	
Cooleemee town.....	372	332	26	0	1	0	11	2	14	330	
Mocksville township.....	3,810	3,142	449	12	17	0	143	47	247	3,055	
Mocksville town (part).....	1,976	1,520	321	8	14	0	83	30	145	1,469	
Shady Grove township.....	2,042	1,965	46	7	3	0	13	8	25	1,955	
Advance CDP.....	461	437	16	3	0	0	1	4	4	436	
Duplin County.....	22,495	13,907	6,096	98	43	14	2,128	209	2,857	13,329	
Albertson township.....	1,208	788	87	9	1	1	307	15	424	695	
Cypress Creek township.....	1,362	1,118	210	1	1	0	25	7	36	1,108	
Faison township.....	1,761	1,030	482	10	5	1	214	19	261	991	
Calypso town.....	205	128	41	2	0	1	29	4	32	126	
Faison town (part).....	365	216	69	1	1	0	72	6	89	204	
Mount Olive town (part).....	18	2	16	0	0	0	0	0	0	2	
Glisson township.....	928	626	72	4	4	6	198	18	281	566	
Island Creek township.....	4,205	2,421	1,393	12	10	1	335	33	465	2,322	
Greenevers town.....	242	20	209	0	0	0	11	2	13	18	
Teachey town.....	144	66	64	0	3	0	11	0	19	58	
Wallace town (part).....	1,620	941	452	7	5	1	199	15	254	901	
Kenansville township.....	2,073	1,060	837	17	4	0	139	16	181	1,028	
Kenansville town.....	410	244	149	2	3	0	7	5	14	238	
Magnolia town (part).....	0	0	0	0	0	0	0	0	0	0	
Warsaw town (part).....	3	3	0	0	0	0	0	0	0	3	
Limestone township.....	3,144	2,517	470	13	4	1	110	29	149	2,490	
Beulaville town.....	605	437	141	1	2	1	18	5	22	433	
Potters Hill CDP.....	206	201	0	0	0	0	3	2	4	201	
Magnolia township.....	1,114	465	398	5	1	0	232	13	294	411	
Magnolia town (part).....	340	125	141	3	1	0	66	4	92	102	
Rockfish township.....	707	391	253	2	0	0	51	10	68	378	
Harrells town (part).....	8	6	1	0	0	0	1	0	2	5	
Wallace town (part).....	1	0	1	0	0	0	0	0	0	0	
Rose Hill township.....	1,353	724	478	5	3	0	133	10	179	684	
Rose Hill town.....	660	365	225	2	2	0	60	6	86	343	
Smith township.....	986	806	125	1	1	1	47	5	63	792	
Warsaw township.....	2,443	984	1,228	12	6	2	184	27	251	932	
Warsaw town (part).....	1,236	436	690	5	5	0	85	15	127	402	
Wolfscape township.....	1,211	977	63	7	3	1	153	7	205	932	
Durham County.....	109,348	56,470	40,657	441	4,484	52	5,207	2,037	9,367	53,244	
Carr township.....	1,303	1,092	145	5	34	0	21	6	45	1,067	
Durham city (part).....	6	4	2	0	0	0	0	0	0	4	
Raleigh city (part).....	472	357	83	1	21	0	5	5	21	341	
Durham township.....	41,483	18,141	17,974	194	1,380	24	2,920	850	4,913	16,618	
Durham city (part).....	40,776	17,951	17,502	194	1,366	24	2,903	836	4,883	16,439	
Lebanon township.....	7,296	5,540	1,382	21	167	1	92	93	207	5,451	
Durham city (part).....	3,068	2,057	798	11	121	1	41	39	94	2,014	
Mangum township.....	2,554	2,123	358	8	16	1	24	24	48	2,103	
Durham city (part).....	471	379	80	0	5	0	2	5	6	374	
Rougemont CDP (part).....	342	272	61	1	0	0	3	5	9	271	
Oak Grove township.....	14,791	5,937	7,464	75	199	5	888	223	1,406	5,556	
Durham city (part).....	10,217	2,977	6,297	50	181	5	549	158	890	2,742	
Gorman CDP.....	405	290	54	1	0	0	54	6	65	283	
Triangle township.....	41,921	23,637	13,334	138	2,688	21	1,262	841	2,748	22,449	
Chapel Hill town (part).....	1,495	1,273	104	2	71	0	22	23	44	1,251	
Durham city (part).....	38,897	21,208	12,963	130	2,568	20	1,216	792	2,648	20,071	
Morrisville town (part).....	0	0	0	0	0	0	0	0	0	0	
Raleigh city (part).....	4	4	0	0	0	0	0	0	0	4	
Edgecombe County.....	21,680	9,155	11,964	53	29	2	329	148	525	9,019	
Township 1, Tarboro.....	5,979	2,746	3,063	7	13	2	108	40	176	2,701	
Princeville town.....	775	19	750	0	1	0	3	2	3	19	
Tarboro town (part).....	4,564	2,435	1,993	4	12	2	83	35	142	2,397	
Township 2, Lower Conetoe.....	721	391	309	3	0	0	13	5	21	384	
Conetoe town.....	118	36	80	1	0	0	0	1	2	35	
Township 3, Upper Conetoe.....	291	160	120	0	0	0	7	4	11	157	
Speed town.....	35	11	24	0	0	0	0	0	0	11	
Township 4, Deep Creek.....	347	173	166	1	1	0	6	0	9	171	
Township 5, Lower Fishing Creek.....	440	238	143	1	0	0	57	1	68	227	

Table 13.

Occupied Housing Units (Households) by Race and Hispanic or Latino Origin of Householder: 2010—Con.

[For information on confidentiality protection, nonsampling error, and definitions, see Selected Appendixes at <www.census.gov/prod/cen2010/cph-1-a.pdf>]

State County County Subdivision Place	Total occupied housing units	Race of householder						Two or More Races	House- holder Hispanic or Latino (of any race)	House- holder White alone, not Hispanic or Latino
		One race								
		White	Black or African American	American Indian and Alaska Native	Asian	Native Hawaiian and Other Pacific Islander	Some Other Race			
Edgecombe County—Con.										
Township 5, Lower Fishing Creek—Con.										
Leggett town.....	24	17	7	0	0	0	0	0	0	17
Tarboro town (part).....	1	1	0	0	0	0	0	0	0	0
Township 6, Upper Fishing Creek.....	598	199	381	1	0	0	7	10	12	198
Whitakers town (part).....	168	33	130	0	0	0	0	5	1	33
Township 7, Swift Creek.....	1,100	337	713	6	4	0	36	4	51	326
Rocky Mount city (part).....	602	193	384	4	4	0	14	3	20	188
Township 8, Sparta.....	902	594	261	4	1	0	35	7	49	585
Township 9, Otter Creek.....	754	602	138	0	3	0	7	4	11	598
Macclesfield town.....	218	179	31	0	2	0	3	3	3	179
Township 10, Lower Town Creek.....	1,320	730	578	4	1	0	6	1	15	723
Pinetops town.....	570	220	349	1	0	0	0	0	0	220
Township 11, Walnut Creek.....	705	453	227	2	0	0	18	5	33	439
Township 12, Rocky Mount.....	7,014	1,313	5,593	23	5	0	22	58	53	1,299
Rocky Mount city (part).....	5,992	548	5,351	21	3	0	19	50	43	538
Township 13, Cokey.....	806	635	159	1	1	0	5	5	9	632
Township 14, Upper Town Creek.....	703	584	113	0	0	0	2	4	7	579
Rocky Mount city (part).....	0	0	0	0	0	0	0	0	0	0
Sharpsburg town (part).....	71	29	41	0	0	0	1	0	1	29
Forsyth County.....	141,163	94,475	36,399	528	2,086	43	5,879	1,753	10,182	91,133
Abbotts Creek township.....	4,651	4,138	336	19	51	0	75	32	154	4,072
High Point city (part).....	5	5	0	0	0	0	0	0	0	5
Kernersville town (part).....	1,655	1,386	194	3	34	0	23	15	46	1,364
Belews Creek township.....	2,370	2,181	150	7	3	1	15	13	39	2,165
Bethania township.....	3,789	3,009	628	16	11	0	97	28	181	2,941
Bethania town (part).....	118	100	15	0	0	0	1	2	2	99
Germantown CDP (part).....	186	177	7	0	0	0	1	1	1	177
King city (part).....	162	146	11	0	2	0	2	1	4	143
Rural Hall town.....	1,249	984	185	4	7	0	58	11	105	945
Tobaccoville village (part).....	130	125	5	0	0	0	0	0	0	125
Broadbay township.....	826	669	123	3	7	0	12	12	30	657
Clemmonsville township.....	6,013	5,430	338	9	150	1	46	39	175	5,316
Clemmons village (part).....	4,918	4,427	277	8	132	1	39	34	151	4,329
Kernersville township.....	12,602	10,525	1,347	52	126	3	404	145	770	10,221
Kernersville town (part).....	8,363	6,762	1,060	40	102	2	289	108	566	6,535
Walkertown town (part).....	210	148	52	1	1	0	5	3	8	146
Lewisville township.....	6,727	5,911	422	16	146	3	181	48	331	5,778
Clemmons village (part).....	2,389	1,896	231	6	80	1	156	19	247	1,816
Lewisville town (part).....	2,761	2,539	142	6	39	2	15	18	55	2,501
Middle Fork I township.....	638	451	124	4	4	0	43	12	60	439
Walkertown town (part).....	286	226	47	0	1	0	6	6	9	223
Middle Fork II township.....	1,087	841	217	3	5	1	12	8	33	829
Kernersville town (part).....	2	2	0	0	0	0	0	0	0	2
Walkertown town (part).....	762	596	144	2	4	1	10	5	26	587
Old Richmond township.....	2,179	1,988	149	10	7	1	8	16	22	1,977
King city (part).....	73	68	1	1	2	0	1	0	1	68
Tobaccoville village (part).....	899	837	50	4	1	0	0	7	7	831
Old Town township.....	69	63	3	1	0	0	2	0	3	62
Bethania town (part).....	37	37	0	0	0	0	0	0	1	36
Salem Chapel township.....	2,773	2,352	324	21	5	0	42	29	78	2,323
Germantown CDP (part).....	45	43	1	0	0	0	0	1	0	43
Walkertown town (part).....	656	566	75	1	0	0	8	6	20	555
South Fork township.....	1,088	910	128	4	10	1	23	12	46	893
Vienna township.....	4,014	3,658	251	11	33	0	31	30	78	3,616
Bethania town (part).....	0	0	0	0	0	0	0	0	0	0
Lewisville town (part).....	2,175	2,014	102	7	18	0	21	13	41	1,997
Winston township.....	92,337	52,349	31,859	352	1,528	32	4,888	1,329	8,182	49,844
Winston-Salem city.....	92,337	52,349	31,859	352	1,528	32	4,888	1,329	8,182	49,844
Franklin County.....	23,023	15,965	5,973	113	76	6	621	269	1,125	15,589
Cedar Rock township.....	959	710	198	7	2	1	30	11	50	694
Cypress Creek township.....	1,546	1,169	322	5	5	0	28	17	65	1,141
Lake Royale CDP.....	1,066	905	141	2	4	0	2	12	19	892
Dunn township.....	3,058	2,286	598	12	3	0	116	43	180	2,238
Bunn town.....	157	100	50	2	0	0	1	4	6	96
Franklinton township.....	3,332	1,887	1,304	13	6	2	84	36	163	1,826
Franklinton town.....	876	503	351	1	1	0	3	17	26	488
Gold Mine township.....	623	442	157	13	2	0	5	4	15	436
Centerville town.....	36	34	2	0	0	0	0	0	0	34
Harris township.....	3,108	2,476	464	16	11	0	100	41	160	2,429
Hayesville township.....	859	556	287	0	1	0	11	4	20	550
Louisburg township.....	3,131	1,576	1,403	13	9	2	97	31	160	1,536
Louisburg town.....	1,197	603	549	5	6	0	22	12	37	592
Sandy Creek township.....	1,092	583	461	8	0	0	23	17	54	562
Youngsville township.....	5,315	4,280	779	26	37	1	127	65	258	4,177
Wake Forest town (part).....	287	151	104	3	12	0	10	7	35	134
Youngsville town.....	522	359	140	2	6	0	10	5	16	353

Table 13.

Occupied Housing Units (Households) by Race and Hispanic or Latino Origin of Householder: 2010—Con.

[For information on confidentiality protection, nonsampling error, and definitions, see Selected Appendixes at <www.census.gov/prod/cen2010/cph-1-a.pdf>]

State County County Subdivision Place	Total occupied housing units	Race of householder						Two or More Races	House- holder Hispanic or Latino (of any race)	House- holder White alone, not Hispanic or Latino
		One race								
		White	Black or African American	American Indian and Alaska Native	Asian	Native Hawaiian and Other Pacific Islander	Some Other Race			
Gaston County.....	79,867	64,729	11,634	329	758	14	1,576	827	3,169	63,433
Cherryville township.....	6,442	5,897	388	20	19	1	66	51	122	5,852
Bessemer City city (part).....	0	0	0	0	0	0	0	0	0	0
Cherryville city.....	2,324	2,016	236	4	13	0	32	23	58	1,995
Dellview town.....	5	4	1	0	0	0	0	0	0	4
High Shoals town (part).....	0	0	0	0	0	0	0	0	0	0
Crowders Mountain township.....	6,066	5,034	845	28	21	0	75	63	176	4,959
Bessemer City city (part).....	2,067	1,706	285	10	10	0	34	22	64	1,687
Gastonia city (part).....	1,040	755	241	2	5	0	22	15	55	727
Kings Mountain city (part).....	391	221	160	1	2	0	3	4	7	219
Dallas township.....	8,213	7,402	566	40	29	0	99	77	190	7,332
Dallas town.....	1,792	1,398	297	7	10	0	64	16	104	1,367
Gastonia city (part).....	110	60	44	0	3	0	0	3	5	57
High Shoals town (part).....	269	239	16	5	1	0	3	5	6	236
Ranlo town (part).....	0	0	0	0	0	0	0	0	0	0
Stanley town (part).....	156	150	5	0	0	0	1	0	2	149
Gastonia township.....	32,854	23,075	7,803	139	336	5	1,059	437	2,044	22,284
Gastonia city (part).....	25,764	17,090	7,011	111	296	4	899	353	1,747	16,412
Lowell city (part).....	7	7	0	0	0	0	0	0	0	7
Ranlo town (part).....	1,263	1,002	188	7	13	0	34	19	59	982
Spencer Mountain town (part).....	8	7	0	0	0	0	1	0	1	7
Riverbend township.....	10,345	9,031	990	46	104	1	89	84	213	8,923
Mount Holly city (part).....	3,595	2,920	515	11	76	0	39	34	114	2,847
Ranlo town (part).....	0	0	0	0	0	0	0	0	0	0
Spencer Mountain town (part).....	0	0	0	0	0	0	0	0	0	0
Stanley town (part).....	1,208	1,066	118	5	5	0	3	11	20	1,054
South Point township.....	15,947	14,290	1,042	56	249	7	188	115	424	14,083
Belmont city.....	3,815	3,280	340	11	112	2	32	38	88	3,237
Cramerton town.....	1,674	1,552	73	7	27	0	4	11	21	1,536
Gastonia city (part).....	856	736	82	4	20	0	13	1	22	727
Lowell city (part).....	1,386	1,223	111	6	8	3	23	12	58	1,193
McAdenville town.....	252	233	5	5	2	1	5	1	7	233
Mount Holly city (part).....	1,854	1,597	143	8	32	1	60	13	109	1,550
Gates County.....	4,665	3,042	1,523	31	6	3	15	45	40	3,023
Gatesville township.....	659	316	334	1	0	0	0	8	1	315
Gatesville town.....	139	112	26	0	0	0	0	1	0	112
Hall township.....	612	515	91	3	1	0	0	2	4	511
Haslett township.....	891	621	237	13	2	0	3	15	10	614
Holly Grove township.....	842	669	160	1	0	0	5	7	10	666
Sunbury CDP.....	129	109	19	0	0	0	0	1	1	109
Hunters Mill township.....	570	296	259	5	3	2	1	4	5	294
Mintonsville township.....	406	268	132	0	0	1	1	4	2	267
Reynoldson township.....	685	357	310	8	0	0	5	5	8	356
Graham County.....	3,701	3,437	1	192	9	1	23	38	45	3,424
Cheoah township.....	2,788	2,536	1	187	8	1	22	33	38	2,527
Robbinsville town.....	283	251	0	10	3	1	15	3	20	248
Stecoah township.....	640	635	0	4	0	0	0	1	4	633
Yellow Creek township.....	273	266	0	1	1	0	1	4	3	264
Lake Santeetlah town.....	26	25	0	0	0	0	1	0	1	25
Granville County.....	20,628	13,449	6,363	74	97	7	456	182	862	13,133
Brassfield township.....	4,530	3,738	638	18	27	3	59	47	156	3,663
Creedmoor city (part).....	589	399	170	2	5	2	4	7	21	386
Dutchville township.....	4,448	2,895	1,309	24	28	1	147	44	308	2,767
Butner town.....	2,767	1,738	848	14	19	0	114	34	251	1,627
Creedmoor city (part).....	961	573	357	4	5	1	14	7	28	563
Fishing Creek township.....	3,186	1,335	1,676	9	13	0	124	29	179	1,293
Oxford city (part).....	1,434	389	997	4	8	0	20	16	49	368
Oak Hill township.....	749	430	313	2	0	0	3	1	11	424
Oxford township.....	2,913	1,550	1,265	7	19	0	48	24	70	1,536
Oxford city (part).....	1,888	993	824	7	17	0	26	21	45	980
Salem township.....	688	455	211	1	3	1	12	5	27	443
Oxford city (part).....	88	62	21	0	3	0	1	1	2	62
Sassafras Fork township.....	1,082	731	326	2	1	0	16	6	27	721
Stovall town.....	170	96	70	1	0	0	3	0	4	95
Tally Ho township.....	2,100	1,714	323	8	4	1	31	19	60	1,689
Stern town.....	194	169	16	1	0	0	3	5	9	164
Walnut Grove township.....	932	601	302	3	2	1	16	7	24	597
Greene County.....	7,313	4,185	2,569	37	12	1	438	71	636	4,036
Bull Head township.....	557	313	191	5	0	0	45	3	71	292
Carrs township.....	321	221	82	3	1	0	12	2	17	217
Hookerton township.....	1,597	826	616	6	3	0	131	15	161	806
Hookerton town.....	176	98	63	0	1	0	13	1	14	96
Snow Hill town (part).....	56	17	26	0	0	0	13	0	16	14
Jason township.....	688	359	277	4	0	1	38	9	69	336
Olds township.....	694	374	285	2	1	0	24	8	36	366

Table 13.

Occupied Housing Units (Households) by Race and Hispanic or Latino Origin of Householder: 2010—Con.

[For information on confidentiality protection, nonsampling error, and definitions, see Selected Appendixes at <www.census.gov/prod/cen2010/cph-1-a.pdf>]

State County County Subdivision Place	Total occupied housing units	Race of householder							Two or More Races	House- holder Hispanic or Latino (of any race)	House- holder White alone, not Hispanic or Latino
		One race									
		White	Black or African American	American Indian and Alaska Native	Asian	Native Hawaiian and Other Pacific Islander	Some Other Race				
Greene County—Con.											
Olds township—Con.											
Maury CDP (part).....	117	48	67	0	0	0	1	1	1	48	
Ormonds township.....	777	424	303	4	0	0	39	7	47	419	
Maury CDP (part).....	112	65	35	1	0	0	10	1	11	65	
Shine township.....	677	519	107	4	2	0	38	7	60	503	
Snow Hill township.....	1,248	714	491	2	3	0	26	12	38	704	
Snow Hill town (part).....	658	295	343	1	3	0	10	6	14	291	
Speights Bridge township.....	754	435	217	7	2	0	85	8	137	393	
Walstonburg town.....	90	69	19	1	0	0	1	0	3	68	
Guilford County.....	196,628	120,498	62,529	967	5,370	65	4,425	2,774	9,000	116,896	
Bruce township.....	3,523	3,261	139	12	48	0	34	29	89	3,209	
Stokesdale town (part).....	277	267	5	1	0	0	2	2	4	266	
Summerfield town (part).....	2,747	2,516	124	10	43	0	31	23	81	2,468	
Center Grove township.....	2,542	2,309	161	4	37	0	17	14	51	2,276	
Summerfield town (part).....	780	724	35	0	10	0	6	5	17	712	
Clay township.....	2,891	2,578	237	17	14	2	15	28	43	2,555	
Forest Oaks CDP (part).....	922	746	154	3	8	0	7	4	16	737	
Deep River township.....	6,978	5,607	805	32	404	1	65	64	246	5,447	
High Point city (part).....	4,876	3,646	746	19	361	1	56	47	206	3,516	
Kernersville town (part).....	18	14	1	0	3	0	0	0	0	14	
Oak Ridge town (part).....	142	132	4	1	2	0	1	2	4	130	
Fentress township.....	4,129	3,504	480	27	23	1	61	33	105	3,468	
Forest Oaks CDP (part).....	587	539	39	3	1	0	1	4	4	537	
Pleasant Garden town (part).....	1,660	1,430	177	9	6	0	29	9	48	1,414	
Friendship township.....	3,772	2,688	750	12	239	0	44	39	122	2,619	
High Point city (part).....	2,928	1,973	660	8	220	0	36	31	100	1,918	
Gilmer township.....	28,224	6,428	19,861	155	532	8	708	532	1,308	6,031	
Greensboro city (part).....	28,224	6,428	19,861	155	532	8	708	532	1,308	6,031	
Greene township.....	1,401	1,321	50	6	3	0	9	12	17	1,313	
High Point township.....	30,796	16,637	11,476	170	1,077	12	997	427	1,858	15,968	
High Point city (part).....	30,615	16,528	11,410	170	1,073	12	997	425	1,854	15,863	
Jamestown township.....	5,043	4,231	515	20	175	1	62	39	135	4,170	
Archdale city (part).....	133	107	6	2	12	0	3	3	6	105	
High Point city (part).....	317	212	62	0	34	0	5	4	12	205	
Jamestown town.....	1,380	1,151	178	6	24	1	10	10	28	1,138	
Jefferson township.....	4,077	2,677	1,191	30	23	1	104	51	190	2,607	
McLeansville CDP.....	438	409	23	0	1	0	2	3	8	403	
Sedalia town (part).....	140	36	99	2	0	0	0	3	1	36	
Madison township.....	2,173	1,598	486	18	6	0	48	17	77	1,575	
Monroe township.....	3,893	2,875	719	24	27	0	195	53	334	2,762	
Morehead township.....	83,507	53,321	23,966	370	2,583	37	1,902	1,328	4,025	51,640	
Greensboro city (part).....	83,507	53,321	23,966	370	2,583	37	1,902	1,328	4,025	51,640	
Oak Ridge township.....	4,001	3,644	215	13	76	1	26	26	84	3,588	
Oak Ridge town (part).....	1,964	1,779	108	7	46	1	12	11	40	1,751	
Stokesdale town (part).....	1,546	1,412	86	5	19	0	13	11	40	1,385	
Summerfield town (part).....	16	16	0	0	0	0	0	0	0	16	
Rock Creek township.....	4,856	3,730	964	12	39	0	64	47	150	3,653	
Burlington city (part).....	263	153	102	0	3	0	3	2	9	148	
Gibsonville town (part).....	1,352	1,022	276	3	8	0	34	9	64	994	
Sedalia town (part).....	109	13	95	0	0	0	1	0	0	13	
Whitsett town.....	256	239	15	0	0	0	2	0	4	236	
Sumner township.....	3,695	3,035	461	41	63	1	63	31	146	2,968	
Pleasant Garden town (part).....	30	28	0	1	0	0	0	1	1	27	
Washington township.....	1,127	1,054	53	4	1	0	11	4	20	1,047	
Halifax County.....	21,970	9,547	11,192	797	116	4	142	172	294	9,456	
Brinkleyville township.....	1,955	168	1,078	673	0	0	6	30	19	167	
Hollister CDP.....	283	7	71	199	0	0	0	6	7	7	
Butterwood township.....	249	97	147	3	0	0	1	1	1	97	
Conoconnara township.....	219	59	151	0	0	0	8	1	10	57	
Enfield township.....	2,259	388	1,836	10	1	2	6	16	18	383	
Enfield town.....	946	151	788	1	1	0	1	4	7	150	
Faucett township.....	764	480	273	4	2	0	1	4	6	476	
Halifax township.....	766	212	541	4	0	0	0	9	3	209	
Halifax town.....	103	72	31	0	0	0	0	0	1	71	
Littleton township.....	1,789	906	841	18	5	1	8	10	14	903	
Littleton town.....	327	164	152	3	2	1	2	3	1	164	
Palmyra township.....	456	157	289	0	1	0	6	3	12	151	
Hobgood town.....	155	75	77	0	0	0	1	2	5	72	
Roanoke Rapids township.....	9,413	5,788	3,301	62	97	1	89	75	175	5,730	
Roanoke Rapids city (part).....	6,234	4,157	1,839	32	84	1	72	49	131	4,114	
South Rosemary CDP.....	1,199	567	608	9	2	0	5	8	15	559	
Roseneath township.....	242	128	112	0	0	0	2	0	2	128	
Scotland Neck township.....	1,570	441	1,119	2	1	0	3	4	12	435	
Scotland Neck town.....	901	308	586	0	1	0	3	3	12	302	
Weldon township.....	2,288	723	1,504	21	9	0	12	19	22	720	
Roanoke Rapids city (part).....	203	60	136	2	4	0	0	1	1	59	

Table 13.

Occupied Housing Units (Households) by Race and Hispanic or Latino Origin of Householder: 2010—Con.

[For information on confidentiality protection, nonsampling error, and definitions, see Selected Appendixes at <www.census.gov/prod/cen2010/cph-1-a.pdf>]

State County County Subdivision Place	Total occupied housing units	Race of householder							Two or More Races	House- holder Hispanic or Latino (of any race)	House- holder White alone, not Hispanic or Latino
		One race									
		White	Black or African American	American Indian and Alaska Native	Asian	Native Hawaiian and Other Pacific Islander	Some Other Race				
Halifax County—Con.											
Weldon township—Con.											
South Weldon CDP.....	241	44	187	3	0	0	5	2	7	43	
Weldon town.....	645	178	452	3	2	0	2	8	4	178	
Harnett County.....	41,594	30,217	8,483	431	299	43	1,489	632	2,896	29,107	
Anderson Creek township.....	5,072	3,581	1,068	64	79	13	140	127	395	3,383	
Lillington town (part).....	0	0	0	0	0	0	0	0	0	0	
Averasboro township.....	5,478	3,440	1,770	67	31	3	107	60	183	3,386	
Dunn city (part).....	3,955	2,184	1,594	37	27	3	67	43	124	2,144	
Erwin town (part).....	0	0	0	0	0	0	0	0	0	0	
Barbecue township.....	5,692	4,182	1,048	53	71	6	199	133	455	3,983	
Black River township.....	3,914	2,942	590	36	26	1	281	38	457	2,811	
Angier town (part).....	1,633	1,094	372	9	9	0	138	11	208	1,042	
Buckhorn township.....	942	828	85	7	1	0	15	6	39	809	
Duke township.....	2,387	1,930	327	37	5	1	64	23	96	1,910	
Dunn city (part).....	1	1	0	0	0	0	0	0	0	1	
Erwin town (part).....	1,808	1,437	280	15	5	1	51	19	80	1,418	
Grove township.....	4,034	3,245	457	39	6	3	234	50	417	3,094	
Benson town (part).....	0	0	0	0	0	0	0	0	0	0	
Coats town.....	836	651	115	8	2	0	47	13	74	630	
Erwin town (part).....	3	3	0	0	0	0	0	0	0	3	
Hectors Creek township.....	1,870	1,596	186	14	5	0	49	20	99	1,552	
Johnsonville township.....	3,528	2,374	868	28	24	9	129	96	262	2,261	
Lillington township.....	1,651	1,002	590	10	6	2	29	12	66	971	
Lillington town (part).....	849	553	266	4	6	2	13	5	33	535	
Neills Creek township.....	2,280	1,857	258	16	35	0	93	21	141	1,815	
Angier town (part).....	0	0	0	0	0	0	0	0	0	0	
Buies Creek CDP.....	577	487	48	4	22	0	11	5	14	484	
Lillington town (part).....	132	65	59	1	0	0	5	2	6	64	
Stewarts Creek township.....	1,464	680	711	27	1	3	16	26	35	663	
Bunnlevel CDP.....	219	129	79	4	0	0	2	5	3	128	
Erwin town (part).....	0	0	0	0	0	0	0	0	0	0	
Lillington town (part).....	0	0	0	0	0	0	0	0	0	0	
Upper Little River township.....	3,282	2,560	525	33	9	2	133	20	251	2,469	
Broadway town (part).....	6	2	1	1	0	0	2	0	3	2	
Lillington town (part).....	0	0	0	0	0	0	0	0	0	0	
Mamers CDP.....	321	306	6	3	1	2	3	0	11	300	
Haywood County.....	25,563	24,719	267	108	56	8	198	207	516	24,430	
Beaverdam township.....	5,303	5,069	111	22	5	0	44	52	102	5,018	
Canton town.....	1,791	1,693	40	9	1	0	27	21	52	1,672	
West Canton CDP (part).....	499	489	4	2	0	0	3	1	5	487	
Cataloochee township.....	18	18	0	0	0	0	0	0	0	18	
Cecil township.....	212	208	0	0	0	0	0	4	1	207	
Clyde township.....	2,788	2,680	32	11	6	1	27	31	55	2,658	
Clyde town.....	546	523	12	4	1	0	2	4	7	519	
Lake Junaluska CDP (part).....	0	0	0	0	0	0	0	0	0	0	
West Canton CDP (part).....	13	13	0	0	0	0	0	0	0	13	
Crabtree township.....	733	725	0	0	3	0	2	3	9	718	
East Fork township.....	703	689	1	5	1	0	2	5	15	677	
Fines Creek township.....	539	527	0	1	1	1	3	6	3	525	
Iron Duff township.....	478	475	0	2	0	0	1	0	3	472	
Lake Junaluska CDP (part).....	2	2	0	0	0	0	0	0	0	2	
Ivy Hill township.....	2,257	2,187	12	10	11	1	12	24	41	2,164	
Lake Junaluska CDP (part).....	185	181	0	3	0	0	1	0	4	178	
Maggie Valley town.....	551	528	3	3	6	0	6	5	14	521	
Waynesville town (part).....	4	4	0	0	0	0	0	0	0	4	
Jonathan Creek township.....	1,379	1,351	4	2	3	1	11	7	35	1,328	
Pigeon township.....	2,216	2,174	4	7	2	0	13	16	32	2,157	
Waynesville township.....	8,764	8,447	103	46	23	4	83	58	219	8,320	
Lake Junaluska CDP (part).....	1,099	1,076	5	5	2	1	3	7	14	1,066	
Waynesville town (part).....	4,422	4,190	93	22	11	3	66	37	153	4,109	
White Oak township.....	173	169	0	2	1	0	0	1	1	168	
Henderson County.....	45,448	42,051	1,187	146	313	44	1,213	494	2,583	40,821	
Blue Ridge township.....	4,393	3,972	40	24	17	3	280	57	543	3,733	
Dana CDP.....	1,267	1,143	13	4	5	0	82	20	160	1,072	
East Flat Rock CDP (part).....	39	37	0	0	0	0	1	1	4	34	
Edneyville CDP (part).....	33	29	0	1	0	0	1	2	6	25	
Hendersonville city (part).....	91	90	0	0	0	0	1	0	2	89	
Clear Creek township.....	2,649	2,422	81	11	23	3	79	30	177	2,336	
Edneyville CDP (part).....	22	18	1	0	0	0	3	0	4	17	
Fruitland CDP.....	869	832	7	2	2	3	12	11	50	799	
Hendersonville city (part).....	554	512	17	4	13	0	4	4	16	501	
Crab Creek township.....	1,933	1,855	15	2	2	4	28	27	65	1,821	
Etowah CDP (part).....	630	587	7	1	1	0	19	15	40	568	
Horse Shoe CDP (part).....	0	0	0	0	0	0	0	0	0	0	
Laurel Park town (part).....	10	10	0	0	0	0	0	0	0	10	

Table 13.

Occupied Housing Units (Households) by Race and Hispanic or Latino Origin of Householder: 2010—Con.

[For information on confidentiality protection, nonsampling error, and definitions, see Selected Appendixes at <www.census.gov/prod/cen2010/cph-1-a.pdf>]

State County County Subdivision Place	Total occupied housing units	Race of householder						Two or More Races	House- holder Hispanic or Latino (of any race)	House- holder White alone, not Hispanic or Latino
		One race								
		White	Black or African American	American Indian and Alaska Native	Asian	Native Hawaiian and Other Pacific Islander	Some Other Race			
Henderson County—Con.										
Crab Creek township—Con.										
Valley Hill CDP (part).....	0	0	0	0	0	0	0	0	0	0
Edneyville township.....	1,868	1,721	39	10	5	0	70	23	121	1,673
Edneyville CDP (part).....	824	731	26	7	1	0	45	14	84	695
Gerton CDP.....	130	128	0	0	0	0	1	1	1	128
Green River township.....	1,952	1,907	4	7	2	0	16	16	37	1,887
Flat Rock village (part).....	109	109	0	0	0	0	0	0	0	109
Saluda city (part).....	6	6	0	0	0	0	0	0	0	6
Hendersonville township.....	20,919	19,192	711	56	127	27	593	213	1,278	18,585
Balfour CDP.....	487	446	13	2	5	1	16	4	37	426
Barker Heights CDP.....	466	362	23	4	2	2	67	6	114	319
East Flat Rock CDP (part).....	1,933	1,673	77	5	10	4	127	37	267	1,554
Etowah CDP (part).....	379	373	1	0	2	0	0	3	5	368
Flat Rock village (part).....	1,402	1,384	6	2	2	0	0	8	8	1,377
Hendersonville city (part).....	5,805	4,985	464	17	48	8	214	69	441	4,796
Horse Shoe CDP (part).....	490	479	2	2	0	1	4	2	5	478
Laurel Park town (part).....	1,064	1,046	6	2	1	2	2	5	18	1,033
Mountain Home CDP.....	1,441	1,350	23	6	14	4	27	17	75	1,303
Valley Hill CDP (part).....	952	902	16	1	6	0	21	6	42	882
Hoopers Creek township.....	6,088	5,541	235	25	105	7	98	77	232	5,420
Fletcher town (part).....	3,008	2,735	113	15	69	3	37	36	98	2,679
Hoopers Creek CDP.....	437	426	2	3	2	0	0	4	5	421
Mills River township.....	5,646	5,441	62	11	32	0	49	51	130	5,366
Etowah CDP (part).....	2,011	1,938	19	1	13	0	18	22	46	1,912
Fletcher town (part).....	0	0	0	0	0	0	0	0	0	0
Horse Shoe CDP (part).....	451	440	2	3	1	0	4	1	9	436
Mills River town.....	2,808	2,702	40	4	17	0	21	24	64	2,660
Hertford County.....	9,334	3,562	5,455	121	37	1	65	93	120	3,531
Ahoskie township.....	3,477	1,321	2,024	52	24	0	22	34	42	1,312
Ahoskie town (part).....	2,061	662	1,313	34	18	0	13	21	26	657
Harrellsville township.....	563	270	284	2	0	0	4	3	5	269
Harrellsville town.....	46	36	10	0	0	0	0	0	0	36
Maneys Neck township.....	567	218	343	1	0	0	2	3	4	216
Como town.....	41	36	2	0	0	0	0	3	1	36
Murfreesboro town (part).....	3	0	3	0	0	0	0	0	0	0
Murfreesboro township.....	2,233	801	1,376	6	12	1	22	15	45	789
Murfreesboro town (part).....	983	492	462	3	9	0	11	6	22	484
St. Johns township.....	1,170	637	514	4	1	0	7	7	12	631
Ahoskie town (part).....	1	1	0	0	0	0	0	0	0	1
Winton township.....	1,324	315	914	56	0	0	8	31	12	314
Cofield village.....	176	16	144	7	0	0	5	4	5	16
Winton town.....	327	98	212	10	0	0	0	7	2	98
Hoke County.....	16,532	8,123	5,726	1,429	142	38	684	390	1,432	7,566
Allendale township.....	228	22	68	124	0	1	11	2	15	20
Antioch township.....	1,402	313	356	660	5	1	49	18	73	294
Red Springs town (part).....	0	0	0	0	0	0	0	0	0	0
Blue Springs township.....	542	148	209	143	2	0	35	5	50	136
Bowmore CDP.....	38	9	21	8	0	0	0	0	0	9
Fort Bragg Military Reservation township.....	0	0	0	0	0	0	0	0	0	0
McLauchlin township.....	7,468	4,495	2,178	156	102	26	280	231	771	4,123
Rockfish CDP.....	1,193	861	242	23	11	5	25	26	106	792
Quewhiffle township.....	1,389	784	436	106	6	1	29	27	65	757
Ashley Heights CDP.....	142	81	31	19	0	0	4	7	8	79
Five Points CDP.....	244	149	73	8	3	0	5	6	16	138
Raeform township.....	4,792	1,910	2,333	150	27	7	268	97	435	1,795
Raeform city.....	1,810	875	761	62	16	2	63	31	103	850
Silver City CDP.....	351	14	327	4	1	0	2	3	3	13
Stonewall township.....	711	451	146	90	0	2	12	10	23	441
Dundarrach CDP.....	18	14	3	1	0	0	0	0	0	14
Hyde County.....	2,119	1,520	544	8	2	0	29	16	99	1,452
Currituck township.....	451	335	93	3	0	0	16	4	18	332
Fairfield township.....	174	118	55	0	0	0	0	1	0	118
Fairfield CDP.....	106	64	42	0	0	0	0	0	0	64
Lake Landing township.....	741	435	291	1	2	0	5	7	24	417
Engelhard CDP.....	163	98	57	0	1	0	2	5	10	91
Lake Mattamuskeet UT.....	5	5	0	0	0	0	0	0	0	5
Ocracoke township.....	420	403	6	4	0	0	5	2	43	365
Ocracoke CDP.....	420	403	6	4	0	0	5	2	43	365
Swan Quarter township.....	328	224	99	0	0	0	3	2	14	215
Swan Quarter CDP.....	151	103	44	0	0	0	3	1	7	100
Iredell County.....	61,215	51,075	7,219	189	818	16	1,323	575	2,709	49,907
Barringer township.....	2,522	2,223	230	5	12	1	22	29	56	2,194
Mooreville town (part).....	24	21	0	0	1	0	1	1	1	21
Statesville city (part).....	0	0	0	0	0	0	0	0	0	0

Table 13.

Occupied Housing Units (Households) by Race and Hispanic or Latino Origin of Householder: 2010—Con.

[For information on confidentiality protection, nonsampling error, and definitions, see Selected Appendixes at <www.census.gov/prod/cen2010/cph-1-a.pdf>]

State County County Subdivision Place	Total occupied housing units	Race of householder						Two or More Races	House- holder Hispanic or Latino (of any race)	House- holder White alone, not Hispanic or Latino
		One race								
		White	Black or African American	American Indian and Alaska Native	Asian	Native Hawaiian and Other Pacific Islander	Some Other Race			
Iredell County—Con.										
Barringer township—Con.										
Troutman town (part).....	161	141	17	0	0	0	2	1	9	135
Bethany township.....	2,792	2,434	215	10	29	0	82	22	172	2,362
Statesville city (part).....	205	122	55	1	7	0	16	4	32	111
Chambersburg township.....	4,300	3,508	535	14	58	0	151	34	258	3,418
Statesville city (part).....	1,220	1,064	102	1	25	0	24	4	46	1,044
Coddle Creek township.....	12,153	10,205	1,338	61	184	6	211	148	519	9,947
Mooreville town (part).....	8,561	6,865	1,184	50	156	4	190	112	448	6,651
Concord township.....	2,675	2,344	212	5	32	0	64	18	129	2,287
Statesville city (part).....	0	0	0	0	0	0	0	0	0	0
Stony Point CDP (part).....	62	56	2	0	1	0	3	0	5	54
Cool Springs township.....	1,460	1,224	170	3	18	1	35	9	66	1,194
Statesville city (part).....	0	0	0	0	0	0	0	0	0	0
Davidson township.....	12,308	11,418	336	28	327	5	98	96	323	11,208
Davidson town (part).....	114	110	1	0	2	0	0	1	4	107
Mooreville town (part).....	3,789	3,357	166	5	186	2	32	41	122	3,271
Eagle Mills township.....	777	678	63	1	0	0	28	7	37	670
Harmony town (part).....	35	27	6	0	0	0	2	0	3	26
Fallstown township.....	3,399	3,015	312	7	15	1	22	27	62	2,983
Troutman town (part).....	742	543	176	3	4	0	7	9	15	535
New Hope township.....	682	665	1	2	0	0	9	5	14	662
Love Valley town.....	47	45	0	0	0	0	1	1	1	45
Olin township.....	717	671	17	3	1	0	21	4	29	664
Sharpsburg township.....	1,027	966	45	1	0	0	7	8	19	954
Shiloh township.....	3,433	3,145	190	9	29	1	35	24	63	3,123
Statesville city (part).....	17	12	5	0	0	0	0	0	0	12
Statesville township.....	10,678	6,627	3,348	31	112	1	426	133	812	6,319
Statesville city (part).....	8,523	4,884	3,043	26	102	1	355	112	651	4,653
Turnersburg township.....	1,448	1,171	187	3	1	0	77	9	96	1,155
Harmony town (part).....	171	155	9	2	0	0	4	1	10	151
Union Grove township.....	844	781	20	6	0	0	35	2	54	767
Jackson County.....	16,446	14,122	302	1,409	97	3	282	231	524	13,927
Barkers Creek township.....	800	765	5	17	2	0	0	11	7	758
Canada township.....	284	279	1	2	0	0	0	2	3	277
Caney Fork township.....	322	314	1	4	0	0	2	1	5	311
Cashiers township.....	926	886	1	4	4	0	23	8	46	865
Cashiers CDP.....	77	72	1	0	0	0	3	1	4	71
Highlands town (part).....	2	2	0	0	0	0	0	0	0	2
Cullowhee township.....	3,212	2,847	191	23	25	0	89	37	123	2,818
Cullowhee CDP (part).....	1,693	1,451	153	9	10	0	50	20	64	1,440
Forest Hills village.....	201	185	9	1	0	0	4	2	12	177
Dillsboro township.....	710	670	6	13	5	0	5	11	15	662
Dillsboro town.....	118	115	1	0	0	0	0	2	3	113
Sylva town (part).....	7	6	0	0	1	0	0	0	0	6
Greens Creek township.....	611	595	3	4	3	0	3	3	9	589
Hamburg township.....	781	752	0	7	0	1	18	3	52	719
Glenville CDP.....	60	58	0	0	0	0	2	0	5	55
Mountain township.....	217	216	0	0	0	0	1	0	9	208
Qualla township.....	2,416	1,044	15	1,226	15	0	26	90	70	1,020
Cherokee CDP (part).....	429	56	4	321	8	0	5	35	12	55
River township.....	556	493	1	10	2	1	47	2	62	481
Cullowhee CDP (part).....	1	1	0	0	0	0	0	0	0	1
Savannah township.....	633	615	0	13	2	0	0	3	2	614
Scott Creek township.....	936	889	5	24	1	0	6	11	12	885
Sylva township.....	2,923	2,692	61	45	29	1	57	38	99	2,658
Sylva town (part).....	1,129	994	48	25	16	0	34	12	61	971
Webster township.....	1,119	1,065	12	17	9	0	5	11	10	1,062
Cullowhee CDP (part).....	0	0	0	0	0	0	0	0	0	0
Sylva town (part).....	2	2	0	0	0	0	0	0	0	2
Webster town.....	157	149	2	2	0	0	1	3	1	148
Johnston County.....	61,909	48,455	9,258	329	283	18	2,923	643	5,064	46,678
Banner township.....	2,711	2,139	386	15	7	0	133	31	189	2,095
Benson town (part).....	1,301	875	312	8	5	0	85	16	114	852
Bentonville township.....	708	517	129	8	0	0	47	7	59	510
Beulah township.....	1,723	1,425	230	11	2	0	45	10	78	1,395
Kenly town (part).....	495	330	147	3	1	0	11	3	22	321
Boon Hill township.....	2,775	2,406	245	13	7	2	79	23	124	2,367
Princeton town.....	502	345	137	5	2	0	9	4	16	339
Clayton township.....	11,453	8,629	2,177	47	96	2	389	113	786	8,301
Clayton town (part).....	5,351	3,756	1,260	20	61	1	187	66	405	3,577
Wilson's Mills town (part).....	0	0	0	0	0	0	0	0	0	0
Cleveland township.....	6,805	5,666	814	43	44	5	146	87	324	5,518
Elevation township.....	2,519	2,243	149	17	12	1	73	24	136	2,195
Ingrams township.....	2,716	2,150	285	27	4	0	219	31	318	2,072
Four Oaks town.....	807	608	137	9	1	0	41	11	67	590
Meadow township.....	1,258	1,089	84	5	1	1	71	7	92	1,072

Table 13.

Occupied Housing Units (Households) by Race and Hispanic or Latino Origin of Householder: 2010—Con.

[For information on confidentiality protection, nonsampling error, and definitions, see Selected Appendixes at <www.census.gov/prod/cen2010/cph-1-a.pdf>]

State County County Subdivision Place	Total occupied housing units	Race of householder							House- holder Hispanic or Latino (of any race)	House- holder White alone, not Hispanic or Latino
		One race						Two or More Races		
		White	Black or African American	American Indian and Alaska Native	Asian	Native Hawaiian and Other Pacific Islander	Some Other Race			
Johnston County—Con.										
Micro township.....	1,107	926	108	4	1	0	64	4	79	913
Kenly town (part).....	0	0	0	0	0	0	0	0	0	0
Micro town.....	188	164	16	0	1	0	7	0	9	162
O'Neals township.....	3,240	2,435	527	18	3	0	216	41	324	2,351
Zebulon town (part).....	0	0	0	0	0	0	0	0	0	0
Pine Level township.....	1,869	1,487	234	8	0	1	128	11	188	1,437
Pine Level town (part).....	695	554	93	3	0	0	39	6	56	540
Selma town (part).....	132	38	83	1	0	0	9	1	16	32
Pleasant Grove township.....	5,196	4,462	415	40	19	2	199	59	411	4,280
Selma township.....	3,674	2,125	1,070	13	13	2	401	50	682	1,887
Selma town (part).....	2,080	940	800	5	4	1	299	31	516	757
Smithfield town (part).....	457	389	45	1	8	1	9	4	23	378
Smithfield township.....	6,213	4,112	1,525	27	30	1	453	65	747	3,868
Pine Level town (part).....	3	1	2	0	0	0	0	0	0	1
Selma town (part).....	0	0	0	0	0	0	0	0	0	0
Smithfield town (part).....	3,906	2,316	1,185	18	18	1	322	46	494	2,181
Wilson's Mills town (part).....	0	0	0	0	0	0	0	0	0	0
Wilders township.....	6,264	5,432	549	25	38	1	161	58	333	5,285
Archer Lodge town.....	1,485	1,255	129	7	3	0	74	17	127	1,211
Clayton town (part).....	699	645	36	1	8	0	2	7	11	636
Wilson Mills township.....	1,678	1,212	331	8	6	0	99	22	194	1,132
Selma town (part).....	3	1	2	0	0	0	0	0	0	1
Smithfield town (part).....	0	0	0	0	0	0	0	0	0	0
Wilson's Mills town (part).....	751	477	217	5	2	0	42	8	90	436
Jones County.....	4,167	2,672	1,368	22	9	1	53	42	103	2,631
Township 1, White Oak.....	830	453	345	6	4	1	5	16	21	442
Maysville town.....	409	184	207	4	3	0	4	7	15	176
Township 2, Pollocksville.....	1,088	705	359	5	3	0	5	11	17	694
Pollocksville town.....	139	101	36	1	0	0	0	1	2	100
Township 3, Trenton.....	816	389	406	5	1	0	9	6	19	379
Trenton town.....	111	69	37	1	0	0	3	1	4	68
Township 4, Cypress Creek.....	355	310	40	1	0	0	4	0	5	309
Township 5, Tuckahoe.....	357	287	50	1	1	0	13	5	18	283
Township 6, Chinquapin.....	284	238	36	3	0	0	7	0	10	237
Township 7, Beaver Creek.....	437	290	132	1	0	0	10	4	13	287
Lee County.....	22,058	15,742	4,486	131	145	7	1,250	297	2,540	14,668
Township 1, Greenwood.....	3,328	2,717	409	30	10	2	112	48	213	2,638
Township 2, Jonesboro.....	4,843	2,929	1,270	29	27	1	508	79	975	2,541
Sanford city (part).....	2,558	1,095	1,006	20	17	0	366	54	718	806
Township 3, Cape Fear.....	1,578	1,376	134	8	4	0	39	17	77	1,349
Broadway town (part).....	495	422	48	3	1	0	17	4	24	417
Sanford city (part).....	0	0	0	0	0	0	0	0	0	0
Township 4, Deep River.....	839	694	128	1	2	0	10	4	22	683
Sanford city (part).....	1	1	0	0	0	0	0	0	0	1
Township 5, East Sanford.....	2,202	1,022	846	19	10	1	265	39	553	776
Sanford city (part).....	1,549	504	763	17	7	1	223	34	478	285
Township 6, West Sanford.....	7,314	5,358	1,463	35	85	3	282	88	630	5,064
Sanford city (part).....	6,322	4,612	1,285	29	78	3	239	76	560	4,339
Township 7, Pocket.....	1,954	1,646	236	9	7	0	34	22	70	1,617
Sanford city (part).....	28	19	8	0	0	0	1	0	1	19
Lenoir County.....	24,327	13,536	9,839	82	82	11	613	164	997	13,231
Contentnea Neck township.....	1,448	820	575	3	5	1	36	8	65	797
Grifton town (part).....	84	2	82	0	0	0	0	0	2	1
Falling Creek township.....	2,433	1,921	427	15	11	2	46	11	101	1,872
Kinston city (part).....	401	276	112	1	6	0	2	4	6	273
Institute township.....	1,008	744	215	8	2	0	35	4	55	727
Kinston township.....	9,203	2,801	6,195	19	49	2	74	63	164	2,741
Kinston city (part).....	8,799	2,576	6,029	19	47	2	66	60	147	2,523
Moseley Hall township.....	2,326	1,255	965	7	5	3	73	18	114	1,224
La Grange town.....	1,233	521	679	3	5	2	14	9	24	516
Neuse township.....	2,067	1,481	479	9	3	0	72	23	116	1,445
Jackson Heights CDP.....	458	359	88	1	0	0	8	2	17	350
Kinston city (part).....	20	18	2	0	0	0	0	0	0	18
Pink Hill township.....	1,174	958	101	5	1	0	104	5	138	929
Pink Hill town.....	212	136	49	0	0	0	26	1	32	132
Sand Hill township.....	507	415	68	0	1	0	14	9	24	406
Southwest township.....	607	512	60	4	0	0	26	5	30	508
Kinston city (part).....	3	2	1	0	0	0	0	0	0	2
Trent township.....	1,319	1,131	99	7	1	2	71	8	99	1,109
Vance township.....	1,427	750	616	4	3	1	46	7	64	736
Kinston city (part).....	142	27	112	0	0	1	2	0	6	24
Woodington township.....	808	748	39	1	1	0	16	3	27	737

Table 13.

Occupied Housing Units (Households) by Race and Hispanic or Latino Origin of Householder: 2010—Con.

[For information on confidentiality protection, nonsampling error, and definitions, see Selected Appendixes at <www.census.gov/prod/cen2010/cph-1-a.pdf>]

State County County Subdivision Place	Total occupied housing units	Race of householder							Two or More Races	House- holder Hispanic or Latino (of any race)	House- holder White alone, not Hispanic or Latino
		One race									
		White	Black or African American	American Indian and Alaska Native	Asian	Native Hawaiian and Other Pacific Islander	Some Other Race				
Lincoln County.....	30,343	27,687	1,671	96	110	5	525	249	1,370	26,936	
Catawba Springs township.....	8,780	8,226	362	37	45	1	57	52	162	8,125	
Denver CDP.....	972	925	25	6	5	0	9	2	28	906	
Lowesville CDP.....	1,123	1,055	45	5	8	0	6	4	17	1,042	
Westport CDP.....	1,506	1,445	39	3	8	0	6	5	19	1,433	
Howards Creek township.....	3,387	3,255	48	6	3	1	46	28	146	3,165	
Ironton township.....	8,039	7,326	479	20	29	2	121	62	330	7,133	
Iron Station CDP.....	309	274	27	2	1	0	2	3	5	272	
Lincolnton city (part).....	464	403	23	0	1	0	31	6	67	369	
Maiden town (part).....	0	0	0	0	0	0	0	0	0	0	
Lincolnton township.....	7,855	6,708	730	22	32	0	271	92	676	6,360	
Lincolnton city (part).....	3,774	2,997	540	13	19	0	148	57	411	2,769	
Maiden town (part).....	1	0	1	0	0	0	0	0	0	0	
North Brook township.....	2,282	2,172	52	11	1	1	30	15	56	2,153	
McDowell County.....	17,838	16,676	546	71	86	1	326	132	543	16,489	
Brackett township.....	187	184	0	1	2	0	0	0	2	182	
Crooked Creek township.....	1,425	1,397	9	4	3	0	3	9	10	1,390	
Dysartsville township.....	1,238	1,175	7	6	27	0	19	4	26	1,168	
Glenwood township.....	824	808	4	2	3	0	1	6	6	803	
Marion city (part).....	0	0	0	0	0	0	0	0	0	0	
West Marion CDP (part).....	0	0	0	0	0	0	0	0	0	0	
Higgins township.....	850	823	5	3	4	0	10	5	15	818	
Marion city (part).....	6	5	0	0	0	0	0	1	0	5	
Marion township.....	8,073	7,298	358	39	38	1	261	78	407	7,176	
Marion city (part).....	2,785	2,339	221	14	19	0	159	33	227	2,278	
West Marion CDP (part).....	591	553	24	2	3	0	6	3	13	548	
Montford Cove township.....	1,016	992	9	5	0	0	6	4	16	985	
Nebo township.....	1,503	1,421	52	5	6	0	10	9	26	1,406	
Marion city (part).....	0	0	0	0	0	0	0	0	0	0	
North Cove township.....	959	937	2	5	2	0	6	7	9	934	
Old Fort township.....	1,763	1,641	100	1	1	0	10	10	26	1,627	
Old Fort town.....	421	362	57	0	0	0	0	2	2	360	
Macon County.....	14,591	14,047	122	54	60	2	195	111	515	13,758	
Burningtown township.....	397	394	0	2	0	0	0	1	3	391	
Cartoogechaye township.....	994	977	5	1	3	0	2	6	8	972	
Cowee township.....	973	951	4	5	1	0	6	6	12	945	
Ellijay township.....	1,205	1,170	5	3	9	1	10	7	29	1,154	
Flats township.....	204	195	2	1	0	0	3	3	10	189	
Franklin township.....	6,117	5,793	89	29	34	0	117	55	319	5,613	
Franklin town (part).....	1,736	1,623	37	8	11	0	44	13	111	1,561	
Highlands township.....	1,255	1,215	3	1	5	0	20	11	29	1,206	
Highlands town (part).....	459	441	0	1	4	0	8	5	12	436	
Millshoal township.....	1,209	1,186	3	4	6	1	4	5	20	1,170	
Franklin town (part).....	0	0	0	0	0	0	0	0	0	0	
Nantahala township.....	366	360	0	2	0	0	0	4	7	354	
Smithbridge township.....	1,622	1,562	11	5	1	0	32	11	76	1,521	
Sugarfork township.....	249	244	0	1	1	0	1	2	2	243	
Madison County.....	8,494	8,311	36	18	7	2	23	97	98	8,240	
Township 1, North Marshall.....	1,218	1,192	0	3	2	1	7	13	31	1,170	
Marshall town (part).....	313	308	0	1	1	1	0	2	3	305	
Township 1, South Marshall.....	485	470	0	1	0	0	1	13	4	468	
Marshall town (part).....	77	73	0	1	0	0	0	3	0	73	
Township 2, Laurel.....	486	476	0	4	0	0	1	5	7	472	
Township 3, Mars Hill.....	1,633	1,586	20	2	3	0	4	18	17	1,573	
Mars Hill town (part).....	535	511	10	1	2	0	2	9	9	504	
Township 4, Beech Glenn.....	1,307	1,274	7	3	0	1	7	15	22	1,258	
Mars Hill town (part).....	3	3	0	0	0	0	0	0	0	3	
Township 5, Walnut.....	803	788	1	3	1	0	2	8	4	785	
Township 6, Hot Springs.....	549	545	1	0	0	0	0	3	2	543	
Hot Springs town.....	256	253	1	0	0	0	0	2	1	252	
Township 7, Ebbs Chapel.....	543	536	1	1	0	0	1	4	2	535	
Township 8, Spring Creek.....	438	429	2	0	1	0	0	6	4	425	
Township 9, Sandy Mush.....	244	238	1	0	0	0	0	5	0	238	
Township 10, Grapevine.....	615	607	2	0	0	0	0	6	4	604	
Township 11, Revere-Rice Cove.....	173	170	1	1	0	0	0	1	1	169	
Martin County.....	10,318	5,720	4,357	30	26	3	120	62	206	5,664	
Beargrass township.....	853	722	122	2	0	0	4	3	10	716	
Bear Grass town.....	37	32	3	0	0	0	0	2	0	32	
Cross Roads township.....	613	407	186	1	2	0	16	1	18	404	
Everetts town.....	74	51	19	0	2	0	1	1	2	50	
Goose Nest township.....	487	186	289	0	0	0	9	3	15	183	
Oak City town.....	146	55	89	0	0	0	1	1	3	55	
Griffins township.....	522	427	90	2	0	0	1	2	5	426	
Hamilton township.....	670	289	375	2	0	1	2	1	6	287	
Hamilton town.....	181	75	104	0	0	1	1	0	2	75	

Table 13.

Occupied Housing Units (Households) by Race and Hispanic or Latino Origin of Householder: 2010—Con.

[For information on confidentiality protection, nonsampling error, and definitions, see Selected Appendixes at <www.census.gov/prod/cen2010/cph-1-a.pdf>]

State County County Subdivision Place	Total occupied housing units	Race of householder							Two or More Races	House- holder Hispanic or Latino (of any race)	House- holder White alone, not Hispanic or Latino
		One race									
		White	Black or African American	American Indian and Alaska Native	Asian	Native Hawaiian and Other Pacific Islander	Some Other Race				
Martin County—Con.											
Hamilton township—Con.											
Hassell town.....	38	20	18	0	0	0	0	0	0	0	20
Jamesville township.....	1,103	768	310	5	1	0	8	11	16	761	
Jamesville town.....	205	136	64	0	1	0	0	4	2	134	
Poplar Point township.....	202	139	54	3	0	0	4	2	5	139	
Robersonville township.....	1,462	537	886	4	5	0	24	6	41	525	
Parmele town.....	116	13	103	0	0	0	0	0	0	13	
Robersonville town.....	677	232	428	3	4	0	6	4	12	229	
Williams township.....	523	373	136	6	0	0	6	2	8	372	
Williamston township.....	3,883	1,872	1,909	5	18	2	46	31	82	1,851	
Williamston town.....	2,397	928	1,409	4	12	2	17	25	32	924	
Mecklenburg County.....	362,213	216,834	109,340	1,519	13,559	211	14,724	6,026	29,961	204,564	
Township 1, Charlotte.....	289,860	159,141	99,436	1,245	11,788	179	12,896	5,175	25,642	149,050	
Charlotte city.....	289,860	159,141	99,436	1,245	11,788	179	12,896	5,175	25,642	149,050	
Township 2, Berryhill.....	1,426	971	189	13	93	2	130	28	207	909	
Township 3, Steele Creek.....	3,300	2,241	795	7	118	0	92	47	248	2,111	
Township 5, Providence.....	3,920	3,349	256	9	184	4	81	37	207	3,234	
Matthews town (part).....	2,399	2,161	117	3	87	0	15	16	62	2,120	
Weddington town (part).....	2	1	0	0	1	0	0	0	0	1	
Township 6, Clear Creek.....	7,724	5,939	1,207	51	144	2	293	88	555	5,716	
Midland town (part).....	0	0	0	0	0	0	0	0	0	0	
Mint Hill town (part).....	4,469	3,721	444	29	98	0	131	46	267	3,602	
Township 7, Crab Orchard.....	1,766	922	638	3	38	2	135	28	227	845	
Township 8, Mallard Creek.....	1,541	1,057	359	9	78	0	23	15	57	1,026	
Huntersville town (part).....	553	437	77	1	28	0	6	4	16	425	
Township 9, Deweese.....	8,083	7,046	651	23	165	1	118	79	359	6,834	
Cornelius town (part).....	3,801	3,251	350	12	73	1	66	48	214	3,124	
Davidson town (part).....	3,557	3,160	250	8	84	0	30	25	97	3,100	
Huntersville town (part).....	325	263	42	2	5	0	8	5	21	252	
Township 10, Lemley.....	10,845	9,894	557	23	215	3	73	80	289	9,696	
Cornelius town (part).....	6,904	6,430	241	18	130	2	44	39	157	6,328	
Huntersville town (part).....	3,921	3,448	314	5	84	1	28	41	129	3,354	
Township 11, Long Creek.....	4,150	3,085	798	25	46	1	132	63	260	2,973	
Huntersville town (part).....	2,540	2,073	304	16	21	0	91	35	180	1,996	
Township 12, Paw Creek.....	2,493	1,271	1,077	7	43	4	48	43	111	1,226	
Township 13, Morning Star.....	12,950	10,478	1,639	57	307	4	311	154	729	10,104	
Matthews town (part).....	8,127	6,711	898	29	232	2	154	101	409	6,479	
Mint Hill town (part).....	4,041	3,259	563	22	56	2	102	37	208	3,167	
Stallings town (part).....	123	115	6	0	1	0	0	1	4	111	
Township 14, Pineville.....	3,688	2,506	779	20	97	2	221	63	484	2,275	
Pineville town.....	3,688	2,506	779	20	97	2	221	63	484	2,275	
Township 15, Huntersville.....	10,467	8,934	959	27	243	7	171	126	586	8,565	
Cornelius town (part).....	62	51	4	0	2	0	3	2	10	45	
Huntersville town (part).....	10,084	8,612	916	27	237	7	162	123	561	8,258	
Mitchell County.....	6,685	6,477	14	24	13	1	96	60	158	6,429	
Bakersville township.....	807	789	0	3	0	0	3	12	8	786	
Bakersville town.....	228	219	0	1	0	0	2	6	2	219	
Bradshaw township.....	178	177	0	0	0	0	0	1	0	177	
Cane Creek township.....	333	328	0	0	0	0	0	5	1	327	
Fork Mountain-Little Rock Creek township....	350	335	1	2	0	0	8	4	11	334	
Grassy Creek township.....	3,514	3,378	12	16	11	0	77	20	116	3,346	
Spruce Pine town.....	868	818	4	8	5	0	27	6	41	808	
Harrell township.....	510	503	1	0	1	0	1	4	4	500	
Poplar township.....	109	108	0	0	0	0	0	1	1	107	
Red Hill township.....	159	159	0	0	0	0	0	0	3	156	
Snow Creek township.....	725	700	0	3	1	1	7	13	14	696	
Montgomery County.....	10,544	7,913	1,869	36	111	1	541	73	852	7,635	
Biscoe township.....	1,988	1,237	361	14	8	1	341	26	490	1,104	
Biscoe town (part).....	525	300	117	3	4	1	97	3	130	270	
Candor town.....	296	191	31	6	2	0	60	6	83	174	
Cheek Creek township.....	261	244	11	0	0	0	6	0	10	240	
Eldorado township.....	861	843	8	4	0	0	2	4	2	843	
Little River township.....	341	329	6	0	1	0	3	2	5	327	
Mount Gilead township.....	1,233	559	615	2	44	0	6	7	9	558	
Mount Gilead town (part).....	485	220	260	1	2	0	1	1	2	220	
Ophir township.....	265	263	1	0	1	0	0	0	2	262	
Pee Dee township.....	650	569	58	3	13	0	3	4	4	568	
Mount Gilead town (part).....	2	2	0	0	0	0	0	0	0	2	
Rocky Springs township.....	704	312	292	5	3	0	88	4	135	269	
Star township.....	1,245	1,131	68	3	3	0	30	10	85	1,082	
Biscoe town (part).....	14	11	2	0	0	0	1	0	4	8	
Star town.....	361	297	36	2	1	0	19	6	46	274	
Troy township.....	2,217	1,671	441	4	25	0	61	15	106	1,629	
Troy town.....	1,115	713	341	2	9	0	42	8	72	683	
Uwharrie township.....	779	755	8	1	13	0	1	1	4	753	

Table 13.

Occupied Housing Units (Households) by Race and Hispanic or Latino Origin of Householder: 2010—Con.

[For information on confidentiality protection, nonsampling error, and definitions, see Selected Appendixes at <www.census.gov/prod/cen2010/cph-1-a.pdf>]

State County County Subdivision Place	Total occupied housing units	Race of householder							Two or More Races	House- holder Hispanic or Latino (of any race)	House- holder White alone, not Hispanic or Latino
		One race									
		White	Black or African American	American Indian and Alaska Native	Asian	Native Hawaiian and Other Pacific Islander	Some Other Race				
Moore County.....	37,540	31,339	4,738	268	250	21	584	340	1,314	30,702	
Township 1, Carthage.....	2,756	2,244	440	22	10	0	15	25	44	2,219	
Carthage town (part).....	931	688	219	6	2	0	9	7	17	682	
Township 2, Bensalem.....	1,298	990	229	5	2	0	67	5	89	972	
Robbins town (part).....	1	1	0	0	0	0	0	0	0	1	
Seven Lakes CDP (part).....	0	0	0	0	0	0	0	0	0	0	
Township 3, Sheffield.....	2,224	1,906	140	7	4	6	152	9	268	1,797	
Robbins town (part).....	322	254	7	1	0	5	53	2	121	193	
Township 4, Ritter.....	1,067	928	93	6	1	4	27	8	59	902	
Robbins town (part).....	55	50	1	0	0	0	4	0	6	48	
Township 5, Deep River.....	174	158	14	0	0	0	1	1	2	157	
Township 6, Greenwood.....	1,509	1,285	169	15	6	0	16	18	49	1,255	
Cameron town.....	116	85	26	1	1	0	0	3	1	85	
Township 7, McNeill.....	8,387	7,086	1,037	45	44	3	104	68	269	6,942	
Carthage town (part).....	3	3	0	0	0	0	0	0	0	3	
Pinehurst village (part).....	131	129	1	0	0	0	0	1	0	129	
Southern Pines town (part).....	4,469	3,514	840	20	26	1	38	30	120	3,442	
Vass town.....	303	247	36	6	0	1	8	5	22	234	
Whispering Pines village.....	1,257	1,217	12	3	8	1	5	11	24	1,200	
Township 8, Sandhills.....	7,143	5,092	1,654	99	79	7	114	98	262	4,967	
Aberdeen town.....	2,832	2,026	656	31	49	0	28	42	91	1,972	
Foxfire village (part).....	4	4	0	0	0	0	0	0	0	4	
Pinebluff town.....	531	454	53	7	3	0	7	7	20	443	
Pinehurst village (part).....	4	1	3	0	0	0	0	0	0	1	
Southern Pines town (part).....	1,332	868	415	13	5	2	4	25	33	845	
Township 9, Mineral Springs.....	11,458	10,365	811	53	88	0	62	79	196	10,243	
Carthage town (part).....	0	0	0	0	0	0	0	0	0	0	
Foxfire village (part).....	433	392	36	2	0	0	1	2	2	391	
Pinehurst village (part).....	5,912	5,617	163	20	61	0	19	32	91	5,549	
Seven Lakes CDP (part).....	2,089	1,995	58	2	12	0	5	17	26	1,978	
Southern Pines town (part).....	65	65	0	0	0	0	0	0	2	63	
Taylor town.....	303	89	207	0	2	0	1	4	1	88	
Township 10, Little River.....	1,524	1,285	151	16	16	1	26	29	76	1,248	
Nash County.....	37,782	22,540	13,530	236	230	11	900	335	1,471	22,107	
Bailey township.....	1,664	1,174	348	7	1	0	119	15	173	1,129	
Bailey town.....	227	164	43	0	0	0	18	2	21	161	
Castalia township.....	779	507	241	6	4	0	12	9	21	504	
Castalia town.....	105	59	41	1	2	0	1	1	5	57	
Coopers township.....	1,407	1,281	75	3	1	0	40	7	62	1,263	
Dry Wells township.....	1,363	914	340	8	2	1	84	14	131	874	
Middlesex town.....	343	203	104	3	0	1	28	4	33	199	
Ferrells township.....	1,145	870	193	5	0	0	62	15	87	848	
Griffins township.....	1,105	440	612	26	1	0	17	9	24	436	
Jackson township.....	1,093	740	189	5	2	0	148	9	223	675	
Mannings township.....	2,208	1,336	773	15	3	1	62	18	86	1,318	
Momeyer town.....	101	91	8	0	0	1	1	0	1	91	
Spring Hope town.....	642	322	295	3	2	0	16	4	19	320	
Nashville township.....	3,689	2,320	1,286	17	8	1	31	26	54	2,302	
Nashville town (part).....	2,205	1,213	942	11	6	0	14	19	27	1,206	
Red Oak town (part).....	0	0	0	0	0	0	0	0	0	0	
North Whitakers township.....	954	410	525	6	2	0	5	6	7	408	
Whitakers town (part).....	151	61	87	0	1	0	1	1	1	61	
Oak Level township.....	2,721	1,767	842	14	23	1	59	15	105	1,731	
Nashville town (part).....	2	2	0	0	0	0	0	0	0	2	
Rocky Mount city (part).....	1,116	460	571	8	17	0	50	10	84	433	
Red Oak township.....	1,337	1,191	119	14	3	0	7	3	13	1,187	
Dortches town (part).....	54	53	0	0	0	0	1	0	1	53	
Red Oak town (part).....	1,114	989	104	10	3	0	6	2	11	985	
Rocky Mount township.....	6,644	2,633	3,837	39	23	3	52	57	110	2,596	
Rocky Mount city (part).....	4,917	1,336	3,461	32	9	2	32	45	69	1,313	
Sharpsburg town (part).....	541	302	222	2	5	0	4	6	10	298	
South Whitakers township.....	1,079	513	505	5	5	0	42	9	61	499	
Dortches town (part).....	1	1	0	0	0	0	0	0	0	1	
Red Oak town (part).....	51	43	5	1	0	0	2	0	1	43	
Rocky Mount city (part).....	629	300	279	4	5	0	36	5	50	289	
Stony Creek township.....	10,594	6,444	3,645	66	152	4	160	123	314	6,337	
Dortches town (part).....	328	229	91	1	2	0	4	1	8	225	
Red Oak town (part).....	105	97	4	1	3	0	0	0	3	94	
Rocky Mount city (part).....	9,841	5,845	3,511	62	147	4	153	119	297	5,748	
New Hanover County.....	86,046	70,605	11,787	411	798	44	1,310	1,091	3,017	69,222	
Cape Fear township.....	7,044	5,506	1,215	56	53	3	121	90	277	5,381	
Blue Clay Farms CDP.....	15	7	6	0	1	0	1	0	0	7	
Castle Hayne CDP.....	503	409	72	5	3	0	11	3	13	407	
Hightsville CDP.....	152	133	9	4	1	0	1	4	5	130	
Kings Grant CDP (part).....	571	477	76	4	2	1	6	5	15	470	
Murraysville CDP (part).....	1,054	923	88	4	15	0	9	15	25	909	
Northchase CDP.....	1,554	1,284	202	9	22	0	16	21	54	1,252	

Table 13.

Occupied Housing Units (Households) by Race and Hispanic or Latino Origin of Householder: 2010—Con.

[For information on confidentiality protection, nonsampling error, and definitions, see Selected Appendixes at <www.census.gov/prod/cen2010/cph-1-a.pdf>]

State County County Subdivision Place	Total occupied housing units	Race of householder						Two or More Races	House- holder Hispanic or Latino (of any race)	House- holder White alone, not Hispanic or Latino
		One race								
		White	Black or African American	American Indian and Alaska Native	Asian	Native Hawaiian and Other Pacific Islander	Some Other Race			
New Hanover County—Con.										
Cape Fear township—Con.										
Skippers Corner CDP.....	868	697	109	15	4	1	29	13	71	663
Wrightsboro CDP (part).....	1,961	1,257	625	14	3	1	35	26	77	1,227
Federal Point township.....	10,846	10,149	389	63	62	6	81	96	193	10,044
Carolina Beach town.....	2,687	2,602	17	18	6	1	12	31	30	2,585
Kure Beach town.....	934	914	6	3	3	0	3	5	13	905
Myrtle Grove CDP (part).....	1,719	1,611	68	9	4	3	8	16	15	1,603
Sea Breeze CDP.....	838	750	68	3	5	0	2	10	9	744
Silver Lake CDP (part).....	518	444	40	4	13	1	15	1	24	435
Harnett township.....	15,323	13,563	1,197	51	183	7	188	134	445	13,347
Bayshore CDP.....	1,338	1,268	36	1	10	1	12	10	29	1,252
Kings Grant CDP (part).....	2,712	2,221	344	17	26	1	73	30	132	2,167
Murraysville CDP (part).....	4,757	3,874	651	18	80	4	81	49	188	3,795
Ogden CDP.....	2,642	2,539	41	9	22	0	9	22	38	2,514
Porters Neck CDP.....	2,512	2,359	86	3	38	1	9	16	44	2,329
Wrightsboro CDP (part).....	0	0	0	0	0	0	0	0	0	0
Wrightsville Beach town.....	1,149	1,129	1	3	6	0	3	7	12	1,118
Masonboro township.....	5,885	5,317	283	20	66	2	134	63	228	5,241
Myrtle Grove CDP (part).....	1,822	1,729	40	5	25	1	6	16	30	1,708
Silver Lake CDP (part).....	1,596	1,311	138	5	8	1	111	22	147	1,290
Wilmington township.....	46,948	36,070	8,703	221	434	26	786	708	1,874	35,209
Wilmington city.....	46,948	36,070	8,703	221	434	26	786	708	1,874	35,209
Northampton County.....	9,193	3,847	5,198	39	11	0	36	62	73	3,833
Gaston township.....	2,561	1,146	1,376	10	6	0	10	13	20	1,144
Gaston town.....	465	285	168	3	1	0	5	3	6	284
Jackson township.....	426	192	231	0	0	0	1	2	4	191
Jackson town (part).....	216	140	74	0	0	0	1	1	2	139
Kirby township.....	1,563	908	637	4	1	0	4	9	12	903
Conway town.....	358	189	162	0	0	0	3	4	3	189
Severn town.....	126	86	40	0	0	0	0	0	0	86
Oconeechee township.....	929	89	827	6	0	0	0	7	4	89
Garysburg town.....	461	6	446	6	0	0	0	3	2	6
Pleasant Hill township.....	236	77	154	4	0	0	0	1	0	77
Rich Square township.....	1,353	483	842	10	2	0	2	14	10	479
Rich Square town.....	397	153	239	3	0	0	0	2	3	151
Woodland town.....	325	172	143	3	1	0	2	4	2	171
Roanoke township.....	690	272	395	3	1	0	12	7	14	271
Lasker town.....	55	46	7	0	0	0	1	1	1	46
Seaboard township.....	658	238	412	2	1	0	2	3	2	238
Jackson town (part).....	0	0	0	0	0	0	0	0	0	0
Seaboard town.....	300	77	217	1	1	0	1	3	1	77
Wiccacanee township.....	777	442	324	0	0	0	5	6	7	441
Onslow County.....	60,092	46,020	9,577	404	948	131	1,657	1,355	4,567	43,696
Camp Lejeune UT.....	3,498	2,683	439	31	50	14	164	117	472	2,433
Holly Ridge town (part).....	0	0	0	0	0	0	0	0	0	0
Jacksonville city (part).....	3,467	2,655	437	31	50	14	163	117	471	2,405
Sneads Ferry CDP (part).....	2	2	0	0	0	0	0	0	0	2
Hofmann Forest UT.....	3	3	0	0	0	0	0	0	0	3
Jacksonville township.....	27,060	18,710	5,965	185	575	68	894	663	2,391	17,530
Half Moon CDP (part).....	2,743	1,927	598	22	43	10	68	75	222	1,815
Jacksonville city (part).....	16,513	10,856	4,076	97	419	36	622	407	1,635	10,044
Piney Green CDP (part).....	0	0	0	0	0	0	0	0	0	0
Pumpkin Center CDP.....	794	587	136	6	23	4	11	27	61	554
Richlands township.....	7,443	6,181	907	36	44	11	142	122	416	5,969
Half Moon CDP (part).....	190	165	21	0	2	0	0	2	9	157
Richlands town.....	599	448	119	1	4	1	7	19	35	428
Stump Sound township.....	7,019	6,300	410	42	65	6	93	103	285	6,130
Holly Ridge town (part).....	584	522	39	1	7	1	5	9	18	509
North Topsail Beach town.....	400	376	5	3	8	0	6	2	15	367
Sneads Ferry CDP (part).....	1,164	1,083	47	3	8	1	11	11	29	1,066
Surf City town (part).....	142	138	1	0	0	0	0	3	0	138
Swansboro township.....	7,418	6,615	375	54	86	14	129	145	389	6,399
Swansboro town.....	1,157	1,077	35	5	15	0	8	17	42	1,048
White Oak township.....	7,651	5,528	1,481	56	128	18	235	205	614	5,232
Jacksonville city (part).....	5	3	2	0	0	0	0	0	0	3
Piney Green CDP (part).....	4,846	3,258	1,078	36	110	17	202	145	494	3,034
Orange County.....	51,457	39,861	6,104	198	2,955	13	1,486	840	3,019	38,525
Bingham township.....	2,806	2,433	259	6	15	1	54	38	117	2,379
Cedar Grove township.....	2,040	1,532	432	16	5	0	39	16	72	1,504
Chapel Hill township.....	33,223	25,345	3,284	113	2,832	8	1,045	596	2,143	24,367
Carrboro town.....	8,625	6,387	933	35	590	2	510	168	871	6,055
Chapel Hill town (part).....	19,069	14,294	1,833	61	2,127	4	386	364	976	13,771
Durham city (part).....	0	0	0	0	0	0	0	0	0	0
Cheeks township.....	3,707	2,858	721	7	20	2	52	47	146	2,774
Efland CDP.....	309	191	109	0	1	1	5	2	13	183

Table 13.

Occupied Housing Units (Households) by Race and Hispanic or Latino Origin of Householder: 2010—Con.

[For information on confidentiality protection, nonsampling error, and definitions, see Selected Appendixes at <www.census.gov/prod/cen2010/cph-1-a.pdf>]

State County County Subdivision Place	Total occupied housing units	Race of householder							Two or More Races	House- holder Hispanic or Latino (of any race)	House- holder White alone, not Hispanic or Latino
		One race									
		White	Black or African American	American Indian and Alaska Native	Asian	Native Hawaiian and Other Pacific Islander	Some Other Race				
Orange County—Con.											
Cheeks township—Con.											
Mebane city (part).....	760	574	147	0	11	1	16	11	52	540	
Eno township.....	2,905	2,442	219	18	16	0	160	50	257	2,369	
Durham city (part).....	6	5	1	0	0	0	0	0	1	4	
Hillsborough town (part).....	0	0	0	0	0	0	0	0	0	0	
Hillsborough township.....	5,373	3,984	1,081	34	62	2	127	83	272	3,869	
Hillsborough town (part).....	2,324	1,560	640	12	36	1	45	30	88	1,526	
Little River township.....	1,403	1,267	108	4	5	0	9	10	12	1,263	
Pamlico County.....	5,490	4,391	979	32	13	4	39	32	94	4,343	
Township 1.....	1,062	938	101	8	4	1	7	3	15	932	
Grantsboro town (part).....	76	62	12	0	1	0	1	0	1	62	
Township 2.....	1,423	1,229	172	8	1	0	5	8	18	1,215	
Oriental town.....	477	449	24	1	0	0	1	2	4	445	
Township 3.....	1,042	786	225	5	3	0	12	11	17	783	
Alliance town.....	290	242	41	2	1	0	3	1	4	242	
Bayboro town (part).....	303	157	141	1	1	0	1	2	2	156	
Grantsboro town (part).....	202	178	8	2	0	0	8	6	10	177	
Stonewall town.....	117	91	23	0	1	0	0	2	1	90	
Township 4.....	730	408	308	2	2	1	6	3	9	406	
Bayboro town (part).....	0	0	0	0	0	0	0	0	0	0	
Hobucken CDP.....	66	64	0	0	0	0	1	1	1	64	
Mesic town.....	92	33	59	0	0	0	0	0	0	33	
Vandemere town.....	108	51	52	1	1	1	1	1	2	50	
Township 5.....	1,233	1,030	173	9	3	2	9	7	35	1,007	
Arapahoe town.....	217	198	10	1	0	2	4	2	11	191	
Minnesott Beach town.....	211	204	5	0	1	0	1	0	9	196	
Pasquotank County.....	14,956	9,247	5,172	41	128	6	183	179	392	9,077	
Elizabeth City township.....	4,855	1,950	2,687	16	38	3	100	61	200	1,874	
Elizabeth City city (part).....	4,723	1,847	2,666	16	38	3	94	59	194	1,771	
Mount Hermon township.....	2,588	1,801	696	9	24	1	25	32	52	1,779	
Elizabeth City city (part).....	720	475	222	1	5	0	8	9	19	467	
Newland township.....	1,037	619	397	1	2	1	2	15	6	618	
Nixonton township.....	2,883	2,003	785	7	26	0	28	34	60	1,972	
Elizabeth City city (part).....	1,031	533	462	2	12	0	9	13	21	522	
Providence township.....	2,917	2,301	513	8	33	1	27	34	70	2,264	
Elizabeth City city (part).....	482	316	141	1	14	0	5	5	15	308	
Salem township.....	676	573	94	0	5	0	1	3	4	570	
Pender County.....	20,333	16,014	3,551	96	51	6	393	222	731	15,735	
Burgaw township.....	3,065	2,062	873	15	8	1	71	35	127	2,016	
Burgaw town.....	1,287	749	475	7	5	1	32	18	58	729	
St. Helena village.....	157	124	29	1	0	0	2	1	4	122	
Canetuck township.....	161	88	66	1	0	0	4	2	4	88	
Caswell township.....	586	413	149	2	1	0	14	7	27	403	
Atkinson town (part).....	119	105	9	0	0	0	5	0	6	104	
Columbia township.....	892	372	464	3	0	1	40	12	53	363	
Atkinson town (part).....	0	0	0	0	0	0	0	0	0	0	
Grady township.....	946	595	310	9	2	0	15	15	27	587	
Holly township.....	944	586	337	4	0	0	4	13	12	582	
Long Creek township.....	867	657	183	9	1	0	12	5	24	647	
Rocky Point township.....	2,595	1,982	394	20	6	0	142	51	230	1,912	
Rocky Point CDP.....	540	370	81	4	1	0	71	13	101	348	
Topsail township.....	8,579	8,010	397	30	32	2	43	65	149	7,909	
Hampstead CDP.....	1,608	1,490	81	1	7	0	18	11	37	1,470	
Surf City town (part).....	708	686	5	2	7	0	4	4	20	672	
Topsail Beach town.....	187	182	1	1	1	0	0	2	1	182	
Union township.....	1,698	1,249	378	3	1	2	48	17	78	1,228	
Wallace town (part).....	0	0	0	0	0	0	0	0	0	0	
Watha town.....	76	67	5	1	0	0	2	1	4	65	
Perquimans County.....	5,598	4,208	1,287	15	9	0	38	41	56	4,191	
Belvidere township.....	554	444	106	0	0	0	2	2	3	443	
Bethel township.....	1,724	1,400	296	7	1	0	7	13	10	1,396	
Hertford town (part).....	149	41	106	0	0	0	0	2	1	40	
Hertford township.....	1,044	664	352	1	2	0	21	4	25	661	
Hertford town (part).....	726	413	291	1	1	0	17	3	21	411	
New Hope township.....	1,223	988	209	6	4	0	4	12	10	983	
Parkville township.....	1,053	712	324	1	2	0	4	10	8	708	
Hertford town (part).....	0	0	0	0	0	0	0	0	0	0	
Winfall town.....	246	142	98	1	1	0	1	3	2	141	
Person County.....	15,826	11,231	4,109	116	36	3	220	111	398	11,084	
Allensville township.....	1,190	791	379	4	0	0	11	5	20	782	
Bushy Fork township.....	983	770	185	3	0	0	19	6	31	757	
Cunningham township.....	724	516	200	1	0	0	5	2	11	510	
Flat River township.....	2,818	2,384	365	14	8	0	21	26	41	2,367	

Table 13.

Occupied Housing Units (Households) by Race and Hispanic or Latino Origin of Householder: 2010—Con.

[For information on confidentiality protection, nonsampling error, and definitions, see Selected Appendixes at <www.census.gov/prod/cen2010/cph-1-a.pdf>]

State County County Subdivision Place	Total occupied housing units	Race of householder						Two or More Races	House- holder Hispanic or Latino (of any race)	House- holder White alone, not Hispanic or Latino
		One race								
		White	Black or African American	American Indian and Alaska Native	Asian	Native Hawaiian and Other Pacific Islander	Some Other Race			
Person County—Con.										
Flat River township—Con.										
Rougemont CDP (part).....	59	51	7	0	0	0	0	1	0	51
Roxboro city (part).....	6	6	0	0	0	0	0	0	0	6
Holloway township.....	928	667	212	40	1	0	4	4	9	664
Mount Tirzah township.....	1,322	1,122	169	6	3	1	12	9	18	1,117
Rougemont CDP (part).....	11	8	2	0	0	0	0	1	0	8
Olive Hill township.....	934	793	123	5	1	0	6	6	15	786
Roxboro township.....	6,317	3,733	2,334	41	22	2	135	50	241	3,647
Roxboro city (part).....	3,473	1,719	1,558	28	14	1	117	36	194	1,657
Woodsdale township.....	610	455	142	2	1	0	7	3	12	454
Roxboro city (part).....	0	0	0	0	0	0	0	0	0	0
Pitt County.....	67,577	42,164	22,020	223	959	32	1,342	837	2,507	41,291
Arthur township.....	2,432	1,377	975	7	17	3	21	32	56	1,349
Bell Arthur CDP.....	182	123	54	0	1	0	1	3	2	123
Greenville city (part).....	665	294	333	6	12	0	3	17	16	283
Ayden township.....	3,078	1,846	1,125	15	5	1	58	28	95	1,819
Ayden town (part).....	2,128	1,083	991	10	3	1	19	21	35	1,076
Belvoir township.....	3,109	1,103	1,594	13	13	5	328	53	438	1,037
Belvoir CDP.....	115	71	42	1	0	0	0	1	3	71
Greenville city (part).....	543	54	425	1	1	0	49	13	60	50
Bethel township.....	1,019	449	544	7	0	0	11	8	17	446
Bethel town.....	648	269	372	4	0	0	2	1	2	269
Carolina township.....	816	542	244	5	0	1	18	6	30	539
Greenville city (part).....	17	0	17	0	0	0	0	0	0	0
Stokes CDP.....	161	134	26	1	0	0	0	0	0	134
Chicod township.....	2,516	2,143	275	8	9	4	55	22	89	2,116
Falkland township.....	1,371	867	451	3	20	3	12	15	39	849
Falkland town.....	35	25	7	0	1	0	1	1	2	24
Greenville city (part).....	537	281	231	3	11	3	3	5	13	277
Farmville township.....	2,703	1,495	1,118	5	7	0	57	21	92	1,462
Farmville town.....	1,981	1,017	924	4	6	0	12	18	29	999
Fountain township.....	564	369	184	0	0	0	5	6	8	368
Fountain town.....	181	87	90	0	0	0	1	3	1	87
Greenville township.....	20,042	10,578	8,476	77	405	5	202	299	537	10,335
Greenville city (part).....	19,798	10,450	8,375	76	398	5	196	298	528	10,208
Grifton township.....	1,884	1,240	564	6	4	0	59	11	106	1,202
Ayden town (part).....	1	1	0	0	0	0	0	0	0	1
Grifton town (part).....	956	573	343	1	0	0	33	6	65	544
Grimesland township.....	4,453	3,340	924	16	29	2	108	34	183	3,272
Greenville city (part).....	532	368	123	2	14	0	17	8	27	361
Grimesland town.....	163	106	50	0	0	0	6	1	9	104
Simpson village.....	183	112	69	0	0	0	2	0	2	112
Pactolus township.....	3,062	1,840	1,013	7	23	1	147	31	214	1,788
Greenville city (part).....	802	544	214	3	12	0	16	13	25	537
Swift Creek township.....	676	601	58	0	0	1	8	8	22	587
Winterville township.....	19,852	14,374	4,475	54	427	6	253	263	581	14,122
Greenville city (part).....	13,177	9,495	2,952	38	339	3	159	191	382	9,328
Winterville town.....	3,412	2,232	1,049	9	63	1	26	32	80	2,192
Polk County.....	8,989	8,397	361	25	19	1	121	65	272	8,265
Columbus township.....	2,911	2,781	40	9	7	1	52	21	103	2,742
Columbus town (part).....	446	396	11	6	3	0	23	7	41	386
Cooper Gap township.....	906	877	9	4	1	0	7	8	23	861
Green Creek township.....	1,458	1,285	130	6	3	0	21	13	48	1,261
Saluda township.....	852	837	3	2	1	0	2	7	10	830
Saluda city (part).....	304	296	2	2	1	0	0	3	5	292
Tryon township.....	1,844	1,679	138	1	4	0	13	9	41	1,653
Tryon town.....	819	691	114	0	3	0	6	5	19	679
White Oak township.....	1,018	938	41	3	3	0	26	7	47	918
Columbus town (part).....	0	0	0	0	0	0	0	0	0	0
Randolph County.....	55,373	49,054	3,211	322	383	13	1,905	485	3,569	47,625
Asheboro township.....	9,440	7,218	1,162	49	101	4	786	120	1,379	6,710
Asheboro city (part).....	7,761	5,785	1,012	47	77	4	726	110	1,275	5,316
Back Creek township.....	2,017	1,945	27	11	11	1	10	12	43	1,914
Asheboro city (part).....	64	61	3	0	0	0	0	0	0	61
Randleman city (part).....	5	5	0	0	0	0	0	0	0	5
Brower township.....	576	506	59	1	1	1	4	4	7	504
Cedar Grove township.....	3,410	3,099	76	18	4	1	181	31	306	2,992
Asheboro city (part).....	133	119	9	0	0	0	3	2	8	114
Coleridge township.....	906	849	38	2	2	0	7	8	18	840
Columbia township.....	2,703	2,231	337	15	9	0	88	23	180	2,148
Franklinville town (part).....	0	0	0	0	0	0	0	0	0	0
Ramseur town (part).....	640	507	91	4	5	0	25	8	56	481
Staley town.....	150	130	12	1	1	0	2	4	6	127
Concord township.....	1,013	985	8	4	7	0	3	6	13	976
Asheboro city (part).....	0	0	0	0	0	0	0	0	0	0

Table 13.

Occupied Housing Units (Households) by Race and Hispanic or Latino Origin of Householder: 2010—Con.

[For information on confidentiality protection, nonsampling error, and definitions, see Selected Appendixes at <www.census.gov/prod/cen2010/cph-1-a.pdf>]

State County County Subdivision Place	Total occupied housing units	Race of householder							Two or More Races	House- holder Hispanic or Latino (of any race)	House- holder White alone, not Hispanic or Latino
		One race									
		White	Black or African American	American Indian and Alaska Native	Asian	Native Hawaiian and Other Pacific Islander	Some Other Race				
Randolph County—Con.											
Franklinville township.....	3,755	3,342	158	22	12	0	183	38	341	3,204	
Asheboro city (part).....	688	539	42	8	7	0	81	11	145	486	
Franklinville town (part).....	388	305	45	0	0	0	32	6	61	277	
Ramseur town (part).....	0	0	0	0	0	0	0	0	0	0	
Randleman city (part).....	8	7	0	0	0	0	1	0	1	7	
Grant township.....	2,433	2,187	115	7	10	1	102	11	177	2,124	
Asheboro city (part).....	221	151	7	1	1	1	59	1	78	136	
Level Cross township.....	1,535	1,364	101	15	6	0	30	19	74	1,326	
Randleman city (part).....	12	12	0	0	0	0	0	0	0	12	
Liberty township.....	2,337	1,906	327	13	2	0	64	25	127	1,855	
Liberty town.....	1,091	768	247	6	2	0	54	14	93	737	
New Hope township.....	491	481	6	0	1	0	3	0	7	477	
New Market township.....	2,638	2,502	49	21	10	1	29	26	59	2,477	
Archdale city (part).....	0	0	0	0	0	0	0	0	0	0	
Randleman city (part).....	0	0	0	0	0	0	0	0	0	0	
Pleasant Grove township.....	242	239	0	0	0	0	1	2	2	239	
Providence township.....	2,588	2,488	41	25	3	0	18	13	47	2,464	
Randleman township.....	3,796	3,243	227	27	25	2	236	36	402	3,104	
Asheboro city (part).....	1,013	772	82	7	15	1	123	13	225	687	
Randleman city (part).....	1,714	1,523	97	14	6	0	55	19	78	1,506	
Richland township.....	1,466	1,357	67	4	1	1	20	16	53	1,329	
Seagrove town.....	97	91	4	0	0	0	0	2	1	90	
Tabernacle township.....	2,516	2,441	23	22	0	0	11	19	29	2,427	
Trinity township.....	10,436	9,656	379	56	175	0	104	66	256	9,518	
Archdale city (part).....	4,423	3,992	184	27	142	0	44	34	128	3,915	
High Point city (part).....	5	4	0	0	0	0	1	0	2	3	
Thomasville city (part).....	117	101	11	0	3	0	2	0	6	96	
Trinity city.....	2,641	2,449	137	9	20	0	15	11	36	2,428	
Union township.....	1,075	1,015	11	10	3	1	25	10	49	997	
Richmond County.....	18,430	11,919	5,328	395	130	7	419	232	671	11,750	
Beaverdam township.....	1,132	681	399	13	4	0	25	10	38	674	
Hoffman town.....	212	87	117	6	1	0	0	1	2	86	
Black Jack township.....	195	185	1	2	0	0	6	1	7	184	
Marks Creek township.....	5,536	3,363	1,824	169	23	3	61	93	124	3,320	
Dobbins Heights town.....	390	46	330	4	1	1	2	6	6	46	
Hamlet city (part).....	2,483	1,482	891	36	12	0	31	31	63	1,459	
Rockingham city (part).....	0	0	0	0	0	0	0	0	0	0	
Mineral Springs township.....	1,554	972	442	20	6	0	96	18	138	940	
Ellerbe town.....	425	235	160	5	1	0	17	7	25	228	
Norman town.....	54	37	10	2	0	0	4	1	8	33	
Rockingham township.....	6,476	4,172	1,914	108	77	1	145	59	226	4,119	
Hamlet city (part).....	78	20	16	2	0	0	38	2	44	17	
Rockingham city (part).....	3,763	2,315	1,228	57	66	0	63	34	110	2,283	
Steeles township.....	191	132	54	1	0	0	2	2	3	131	
Wolf Pit township.....	3,346	2,414	694	82	20	3	84	49	135	2,382	
Cordova CDP.....	704	604	77	9	7	0	2	5	4	602	
East Rockingham CDP.....	1,487	1,142	205	45	8	3	59	25	102	1,116	
Rockingham city (part).....	279	208	48	6	4	0	9	4	13	205	
Robeson County.....	47,997	15,989	11,623	17,905	261	18	1,526	675	2,470	15,376	
Alfordsville township.....	770	91	85	578	0	0	7	9	10	91	
Raemon CDP.....	103	18	11	73	0	0	0	1	0	18	
Back Swamp township.....	1,510	150	444	885	0	0	6	25	10	149	
Fairmont town (part).....	0	0	0	0	0	0	0	0	0	0	
Lumberton city (part).....	48	5	29	13	0	0	0	1	0	5	
Britts township.....	1,279	836	230	182	3	0	12	16	24	829	
Burnt Swamp township.....	946	46	56	828	3	0	5	8	5	46	
East Howellsville township.....	940	681	122	109	0	0	17	11	23	675	
Fairmont township.....	2,222	655	1,032	497	1	0	20	17	30	647	
Fairmont town (part).....	1,136	316	646	156	1	0	8	9	12	313	
Gaddys township.....	513	116	144	226	1	0	23	3	31	110	
Lumber Bridge township.....	871	367	227	194	0	1	63	19	86	352	
Lumber Bridge town.....	45	35	6	1	0	0	3	0	3	35	
Rex CDP (part).....	30	18	2	9	0	0	1	0	1	18	
Lumberton township.....	9,743	4,487	3,067	1,599	162	10	264	154	449	4,388	
Barker Ten Mile CDP (part).....	207	154	21	25	5	0	0	2	4	150	
Lumberton city (part).....	7,740	3,707	2,705	887	140	10	168	123	313	3,630	
Maxton township.....	2,193	311	989	862	6	0	11	14	18	305	
Maxton town (part).....	905	172	610	112	1	0	4	6	8	168	
Orrum township.....	767	445	238	68	0	0	4	12	10	441	
Orrum town.....	39	26	9	3	0	0	1	0	2	25	
Proctorville town.....	49	37	9	2	0	0	0	1	0	37	
Parkton township.....	1,478	848	482	99	3	0	27	19	63	825	
Parkton town.....	170	130	25	6	2	0	6	1	9	128	
Pembroke township.....	4,394	457	298	3,510	39	0	15	75	50	444	
Pembroke town.....	1,132	205	116	769	8	0	5	29	16	201	
Prospect CDP (part).....	49	6	1	42	0	0	0	0	0	6	

Table 13.

Occupied Housing Units (Households) by Race and Hispanic or Latino Origin of Householder: 2010—Con.

[For information on confidentiality protection, nonsampling error, and definitions, see Selected Appendixes at <www.census.gov/prod/cen2010/cph-1-a.pdf>]

State County County Subdivision Place	Total occupied housing units	Race of householder							Two or More Races	House- holder Hispanic or Latino (of any race)	House- holder White alone, not Hispanic or Latino
		One race									
		White	Black or African American	American Indian and Alaska Native	Asian	Native Hawaiian and Other Pacific Islander	Some Other Race				
Robeson County—Con.											
Philadelphus township.....	1,166	147	89	857	3	0	59	11	95	113	
Red Springs town (part).....	1	0	0	1	0	0	0	0	0	0	
Raft Swamp township.....	1,278	231	156	806	1	1	59	24	81	216	
Lumberton city (part).....	19	13	1	5	0	0	0	0	0	13	
Red Springs township.....	2,249	693	894	449	8	0	153	52	246	640	
Red Springs town (part).....	1,396	543	632	168	4	0	26	23	56	527	
Rennert township.....	1,040	173	114	589	0	0	144	20	244	100	
Rennert town.....	122	20	38	52	0	0	10	2	20	15	
Rowland township.....	958	221	467	255	0	0	7	8	12	221	
Rowland town.....	463	113	318	25	0	0	2	5	4	113	
Saddletree township.....	1,672	386	107	1,003	7	0	132	37	247	297	
Barker Ten Mile CDP (part).....	45	21	9	9	4	0	0	2	0	21	
Lumberton city (part).....	81	59	6	12	1	0	0	3	1	58	
St. Pauls township.....	3,216	1,738	816	294	9	4	308	47	430	1,645	
Rex CDP (part).....	0	0	0	0	0	0	0	0	0	0	
St. Pauls town.....	798	502	156	37	1	0	87	15	124	474	
Shannon township.....	441	61	78	258	0	0	35	9	66	38	
Shannon CDP.....	86	14	29	35	0	0	8	0	16	6	
Smiths township.....	2,010	114	56	1,810	1	0	5	24	21	108	
Prospect CDP (part).....	296	9	1	281	0	0	1	4	2	9	
Wakulla CDP.....	40	5	1	34	0	0	0	0	1	4	
Smyrna township.....	740	262	274	192	0	0	6	6	10	258	
Lumberton city (part).....	124	4	93	22	0	0	2	3	2	4	
Sterlings township.....	404	327	39	29	0	0	7	2	13	321	
Thompson township.....	444	69	72	290	0	0	6	7	7	69	
McDonald town.....	43	18	8	17	0	0	0	0	0	18	
Union township.....	1,051	118	209	706	2	0	3	13	12	114	
Elrod CDP.....	160	20	28	109	0	0	2	1	6	18	
Raynham town.....	28	17	4	5	1	0	1	0	1	17	
West Howellsville township.....	1,014	461	301	179	5	0	58	10	81	447	
Barker Ten Mile CDP (part).....	125	94	14	16	0	0	1	0	2	94	
Whitehouse township.....	409	206	172	22	0	0	7	2	10	205	
Marietta town.....	65	29	36	0	0	0	0	0	0	29	
Wisharts township.....	2,279	1,292	365	529	7	2	63	21	86	1,282	
Lumberton city (part).....	72	18	35	17	0	0	1	1	2	18	
Rockingham County.....	38,693	30,148	7,237	140	112	12	656	388	1,258	29,645	
Huntsville township.....	2,419	2,227	97	11	7	2	47	28	107	2,176	
Madison town (part).....	14	13	1	0	0	0	0	0	0	13	
Leaksville township.....	8,869	6,819	1,786	37	33	7	102	85	257	6,693	
Eden city (part).....	6,645	4,911	1,531	28	30	6	68	71	183	4,818	
Madison township.....	3,541	2,954	502	10	6	1	40	28	75	2,924	
Madison town (part).....	988	676	284	5	1	0	14	8	29	662	
Mayodan town (part).....	1,147	1,004	116	2	2	1	15	7	29	993	
Mayo township.....	2,937	2,371	392	7	3	0	124	40	193	2,311	
Mayodan town (part).....	26	26	0	0	0	0	0	0	0	26	
Stoneville town.....	464	365	82	1	1	0	8	7	10	363	
New Bethel township.....	2,549	2,356	125	14	11	0	25	18	57	2,327	
Price township.....	672	622	28	2	0	0	13	7	23	612	
Reidsville township.....	8,428	5,214	2,926	24	35	0	133	96	240	5,131	
Reidsville city (part).....	6,242	3,527	2,503	15	27	0	99	71	176	3,471	
Ruffin township.....	2,404	1,999	347	11	5	0	23	19	39	1,986	
Reidsville city (part).....	0	0	0	0	0	0	0	0	0	0	
Ruffin CDP.....	162	138	21	1	0	0	2	0	2	138	
Simpsonville township.....	1,635	1,462	125	8	1	1	24	14	39	1,448	
Reidsville city (part).....	9	7	2	0	0	0	0	0	0	7	
Wentworth township.....	3,488	2,959	464	8	9	0	16	32	44	2,936	
Eden city (part).....	0	0	0	0	0	0	0	0	0	0	
Reidsville city (part).....	1	1	0	0	0	0	0	0	0	1	
Wentworth town.....	1,043	888	139	2	2	0	3	9	12	879	
Williamsburg township.....	1,751	1,165	445	8	2	1	109	21	184	1,101	
Reidsville city (part).....	10	10	0	0	0	0	0	0	0	10	
Rowan County.....	53,140	42,614	8,041	184	369	14	1,433	485	2,520	41,702	
Atwell township.....	4,749	4,543	81	17	18	0	62	28	121	4,495	
Enochville CDP.....	1,161	1,106	10	2	9	0	25	9	44	1,090	
Landis town (part).....	0	0	0	0	0	0	0	0	0	0	
China Grove township.....	9,578	8,078	938	38	61	2	379	82	620	7,881	
China Grove town.....	1,392	1,199	104	9	19	0	54	7	80	1,176	
Kannapolis city (part).....	3,610	2,671	596	14	26	1	256	46	396	2,565	
Landis town (part).....	1,267	1,189	41	6	5	0	21	5	53	1,160	
Cleveland township.....	1,059	790	222	2	7	0	22	16	39	778	
Cleveland town.....	328	222	87	1	3	0	5	10	12	217	
Franklin township.....	5,240	3,752	1,212	21	71	1	121	62	203	3,688	
Salisbury city (part).....	2,911	1,917	828	7	57	1	70	31	120	1,876	
Gold Hill township.....	4,365	4,198	76	12	10	2	43	24	74	4,167	
Faith town (part).....	101	96	5	0	0	0	0	0	0	96	
Granite Quarry town (part).....	438	398	33	1	3	0	3	0	7	394	

Table 13.

Occupied Housing Units (Households) by Race and Hispanic or Latino Origin of Householder: 2010—Con.

[For information on confidentiality protection, nonsampling error, and definitions, see Selected Appendixes at <www.census.gov/prod/cen2010/cph-1-a.pdf>]

State County County Subdivision Place	Total occupied housing units	Race of householder							Two or More Races	House- holder Hispanic or Latino (of any race)	House- holder White alone, not Hispanic or Latino
		One race									
		White	Black or African American	American Indian and Alaska Native	Asian	Native Hawaiian and Other Pacific Islander	Some Other Race				
Rowan County—Con.											
Gold Hill township—Con.											
Rockwell town.....	848	819	12	0	1	1	10	5	16	812	
Litaker township.....	4,578	4,278	150	14	29	2	78	27	145	4,213	
Faith town (part).....	228	223	1	0	0	0	3	1	5	221	
Granite Quarry town (part).....	217	198	14	0	0	1	3	1	8	193	
Salisbury city (part).....	86	85	1	0	0	0	0	0	0	85	
Locke township.....	4,668	3,751	453	16	46	1	339	62	604	3,520	
Salisbury city (part).....	1,362	930	194	6	14	1	194	23	352	794	
Morgan township.....	1,380	1,347	7	6	2	0	7	11	11	1,345	
Mount Ulla township.....	649	605	37	0	0	0	3	4	7	601	
Providence township.....	3,919	3,621	204	15	25	2	31	21	69	3,587	
Granite Quarry town (part).....	416	360	48	1	3	0	3	1	8	356	
Salisbury township.....	10,815	5,852	4,405	37	95	4	284	138	521	5,669	
East Spencer town.....	633	86	533	4	0	0	5	5	8	84	
Granite Quarry town (part).....	78	68	8	0	1	0	1	0	1	68	
Salisbury city (part).....	8,208	4,398	3,361	28	83	4	224	110	411	4,251	
Spencer town.....	1,234	797	369	3	6	0	43	16	76	775	
Scotch Irish township.....	684	571	89	2	1	0	18	3	20	570	
Steele township.....	651	586	48	1	0	0	14	2	43	557	
Unity township.....	805	642	119	3	4	0	32	5	43	631	
Rutherford County.....	27,466	24,071	2,748	71	90	1	260	225	612	23,758	
Camp Creek township.....	550	447	92	3	2	0	4	2	8	442	
Chimney Rock township.....	1,264	1,155	87	3	3	1	4	11	18	1,140	
Chimney Rock Village village.....	58	56	1	0	0	0	0	1	0	56	
Lake Lure town.....	606	588	6	2	3	1	2	4	12	577	
Colfax township.....	3,436	3,263	128	9	6	0	10	20	25	3,249	
Caroleen CDP (part).....	13	13	0	0	0	0	0	0	0	13	
Ellenboro town.....	339	275	53	2	0	0	3	6	4	275	
Cool Spring township.....	6,165	4,791	1,136	19	28	0	122	69	256	4,675	
Bostic town.....	168	148	17	0	1	0	0	2	1	147	
Forest City town (part).....	3,173	2,272	744	10	18	0	92	37	178	2,197	
Spindale town (part).....	144	110	25	2	1	0	3	3	7	107	
Duncans Creek township.....	250	248	1	0	0	0	0	1	1	247	
Gilkey township.....	799	757	34	0	1	0	1	6	11	748	
Golden Valley township.....	426	417	3	1	1	0	0	4	4	414	
Green Hill township.....	1,161	1,069	84	1	4	0	2	1	13	1,057	
Rutherford town (part).....	0	0	0	0	0	0	0	0	0	0	
High Shoals township.....	3,252	2,902	251	10	2	0	57	30	116	2,848	
Caroleen CDP (part).....	243	201	28	1	0	0	6	7	7	200	
Cliffside CDP.....	233	214	12	3	0	0	3	1	5	213	
Henrietta CDP.....	193	148	35	0	0	0	10	0	16	142	
Logan Store township.....	1,528	1,489	18	1	3	0	7	10	17	1,479	
Morgan township.....	651	639	4	3	2	0	0	3	2	638	
Rutherford town (part).....	5,226	4,228	854	16	37	0	39	52	104	4,175	
Forest City town (part).....	0	0	0	0	0	0	0	0	0	0	
Ruth town.....	177	152	10	2	0	0	4	9	5	151	
Rutherford town (part).....	1,730	1,500	180	6	20	0	11	13	32	1,481	
Spindale town (part).....	1,596	1,137	426	3	12	0	9	9	31	1,122	
Sulphur Springs township.....	2,009	1,932	48	5	0	0	13	11	34	1,914	
Union township.....	749	734	8	0	1	0	1	5	3	732	
Sampson County.....	24,005	14,683	6,652	501	62	23	1,823	261	2,524	14,159	
Belvoir township.....	796	420	262	48	1	1	59	5	83	402	
Bonnetsville CDP (part).....	118	47	44	4	0	0	21	2	25	45	
Dismal township.....	1,510	1,106	202	48	2	6	129	17	174	1,076	
Franklin township.....	878	318	498	5	1	0	49	7	62	310	
Harrells town (part).....	74	37	31	1	0	0	5	0	6	36	
Ivanhoe CDP.....	111	30	79	0	0	0	2	0	5	29	
Halls township.....	960	733	139	12	0	1	65	10	101	705	
Keener CDP.....	227	162	40	4	0	1	19	1	22	159	
Herring township.....	733	533	85	72	0	1	35	7	53	518	
Vann Crossroads CDP (part).....	72	69	1	2	0	0	0	0	0	69	
Honeycutt township.....	1,241	809	331	22	2	0	66	11	89	789	
Salemburg town.....	208	187	14	4	0	0	1	2	3	185	
Lisbon township.....	662	303	207	1	4	1	140	6	185	267	
Ingold CDP.....	162	68	55	0	1	0	38	0	43	64	
Little Coharie township.....	2,509	1,816	550	25	6	0	92	20	128	1,787	
Autryville town.....	91	85	4	1	0	0	0	1	1	84	
Bonnetsville CDP (part).....	53	40	12	0	0	0	1	0	2	39	
Roseboro town.....	512	264	225	4	4	0	11	4	13	263	
McDaniels township.....	498	295	164	6	1	0	27	5	42	281	
Mingo township.....	975	727	118	25	2	2	90	11	133	697	
Falcon town (part).....	0	0	0	0	0	0	0	0	0	0	
Newton Grove township.....	807	544	163	9	1	0	86	4	113	523	
Newton Grove town.....	227	177	30	0	1	0	18	1	19	176	
North Clinton township.....	4,403	2,330	1,698	51	24	3	240	57	343	2,255	
Clinton city (part).....	2,627	1,380	1,059	28	19	0	103	38	155	1,343	

Table 13.

Occupied Housing Units (Households) by Race and Hispanic or Latino Origin of Householder: 2010—Con.

[For information on confidentiality protection, nonsampling error, and definitions, see Selected Appendixes at <www.census.gov/prod/cen2010/cph-1-a.pdf>]

State County County Subdivision Place	Total occupied housing units	Race of householder							Two or More Races	House- holder Hispanic or Latino (of any race)	House- holder White alone, not Hispanic or Latino
		One race									
		White	Black or African American	American Indian and Alaska Native	Asian	Native Hawaiian and Other Pacific Islander	Some Other Race				
Sampson County—Con.											
Piney Grove township.....	939	484	256	13	1	1	168	16	240	432	
Faison town (part).....	0	0	0	0	0	0	0	0	0	0	
Plain View township.....	1,875	1,488	251	26	5	0	90	15	121	1,463	
Plain View CDP.....	762	621	108	10	5	0	15	3	26	612	
Spivey's Corner CDP (part).....	141	96	31	0	0	0	14	0	14	96	
South Clinton township.....	2,507	1,290	791	117	9	0	271	29	365	1,214	
Clinton city (part).....	765	420	297	10	8	0	28	2	51	399	
South River township.....	696	325	314	4	1	0	42	10	51	318	
Garland town.....	250	126	101	1	1	0	18	3	22	122	
Taylor's Bridge township.....	535	268	207	5	0	2	41	12	63	254	
Delway CDP.....	82	55	20	0	0	0	4	3	14	48	
Turkey township.....	807	405	316	3	0	3	69	11	92	393	
Turkey town.....	111	65	32	0	0	0	12	2	16	63	
Westbrook township.....	674	489	100	9	2	2	64	8	86	475	
Spivey's Corner CDP (part).....	37	27	7	1	0	0	1	1	3	25	
Vann Crossroads CDP (part).....	70	58	5	0	0	0	7	0	7	58	
Scotland County.....	13,614	6,912	5,084	1,280	74	4	89	171	179	6,862	
Laurel Hill township.....	1,269	647	437	150	3	0	11	21	17	645	
Laurinburg city (part).....	344	67	234	32	2	0	2	7	3	67	
Spring Hill township.....	1,890	732	892	223	10	0	11	22	29	724	
Deercroft CDP.....	181	166	1	6	5	0	0	3	6	161	
Wagram town.....	332	144	168	15	2	0	2	1	3	143	
Stewartsville township.....	7,538	3,763	2,978	618	48	3	46	82	91	3,734	
East Laurinburg town.....	114	81	20	10	0	0	0	3	0	81	
Laurinburg city (part).....	6,007	2,916	2,637	305	41	3	38	67	78	2,889	
Maxton town (part).....	75	45	20	10	0	0	0	0	1	45	
Williamson township.....	2,917	1,770	777	289	13	1	21	46	42	1,759	
Gibson town.....	219	98	95	24	1	0	0	1	1	97	
Laurel Hill CDP.....	515	356	109	39	2	0	2	7	4	354	
Old Hundred CDP.....	99	63	17	13	0	0	1	5	4	62	
Scotch Meadows CDP.....	195	174	11	5	3	1	0	1	2	172	
Stanly County.....	23,589	20,480	2,406	76	224	9	273	121	474	20,316	
Almond township.....	1,261	1,226	3	5	17	0	4	6	8	1,222	
Millingport CDP (part).....	134	131	1	0	2	0	0	0	2	129	
Big Lick township.....	2,056	1,882	109	6	7	0	40	12	61	1,865	
Oakboro town (part).....	671	540	97	4	1	0	23	6	30	535	
Red Cross town (part).....	204	200	1	0	1	0	2	0	5	197	
Center township.....	2,379	1,941	371	8	8	0	38	13	46	1,935	
Norwood town.....	960	720	207	5	4	0	19	5	25	714	
Endy township.....	775	759	4	2	2	0	3	5	9	754	
Albemarle city (part).....	0	0	0	0	0	0	0	0	0	0	
Furr township.....	3,790	3,641	40	13	6	8	63	19	115	3,598	
Locust city (part).....	1,058	1,013	20	2	3	0	15	5	32	996	
Oakboro town (part).....	41	35	4	1	0	0	1	0	2	34	
Red Cross town (part).....	115	111	3	0	0	0	1	0	1	111	
Stanfield town.....	539	518	5	3	1	1	8	3	13	514	
Harris township.....	2,122	1,827	257	11	17	0	5	5	13	1,823	
Albemarle city (part).....	50	46	2	0	1	0	0	1	1	45	
Badin town (part).....	0	0	0	0	0	0	0	0	0	0	
Misenheimer village (part).....	65	64	1	0	0	0	0	0	0	64	
New London town.....	233	218	10	1	3	0	1	0	1	218	
Richfield town (part).....	158	147	4	3	3	0	1	0	1	147	
North Albemarle township.....	5,815	4,996	611	19	105	0	51	33	95	4,958	
Albemarle city (part).....	4,019	3,425	428	14	78	0	48	26	88	3,391	
Badin town (part).....	483	315	164	1	1	0	0	2	0	315	
Ridenhour township.....	1,065	1,020	18	5	14	0	3	5	9	1,016	
Millingport CDP (part).....	102	99	1	1	1	0	0	0	1	98	
Misenheimer village (part).....	46	45	0	0	0	0	0	1	0	45	
Richfield town (part).....	69	50	14	1	3	0	0	1	0	50	
South Albemarle township.....	3,313	2,233	957	7	32	1	62	21	112	2,192	
Albemarle city (part).....	2,443	1,400	943	5	25	1	56	13	102	1,362	
Tyson township.....	1,013	955	36	0	16	0	4	2	6	953	
Aquadale CDP.....	166	166	0	0	0	0	0	0	0	166	
Stokes County.....	19,416	18,234	795	70	28	1	150	138	315	18,088	
Beaver Island township.....	1,499	1,365	102	7	2	0	11	12	19	1,357	
Big Creek township.....	857	808	36	4	0	1	4	4	11	802	
Danbury township.....	477	462	1	4	0	0	4	6	7	460	
Danbury town.....	42	41	0	0	0	0	1	0	2	40	
Meadows township.....	2,192	2,145	14	10	1	0	15	7	35	2,128	
Germanon CDP (part).....	128	126	2	0	0	0	0	0	2	124	
Peters Creek township.....	849	829	5	2	0	0	9	4	20	819	
Quaker Gap township.....	1,169	1,094	51	4	2	0	8	10	14	1,089	
Sauratown township.....	2,414	1,928	441	6	3	0	14	22	27	1,917	
Walnut Cove town.....	681	545	128	1	1	0	3	3	9	539	
Snow Creek township.....	1,132	1,088	19	1	0	0	21	3	34	1,076	

Table 13.

Occupied Housing Units (Households) by Race and Hispanic or Latino Origin of Householder: 2010—Con.

[For information on confidentiality protection, nonsampling error, and definitions, see Selected Appendixes at <www.census.gov/prod/cen2010/cph-1-a.pdf>]

State County County Subdivision Place	Total occupied housing units	Race of householder							Two or More Races	House- holder Hispanic or Latino (of any race)	House- holder White alone, not Hispanic or Latino
		One race									
		White	Black or African American	American Indian and Alaska Native	Asian	Native Hawaiian and Other Pacific Islander	Some Other Race				
Stokes County—Con.											
Yadkin township.....	8,827	8,515	126	32	20	0	64	70	148	8,440	
King city (part).....	2,621	2,546	31	4	11	0	16	13	44	2,519	
Pinnacle CDP.....	344	320	19	1	1	0	2	1	3	319	
Tobaccoville village (part).....	0	0	0	0	0	0	0	0	0	0	
Surry County.....	29,914	27,313	1,132	83	91	5	1,041	249	1,680	26,771	
Bryan township.....	1,131	1,089	6	3	1	0	24	8	46	1,068	
Dobson township.....	3,341	3,000	58	15	4	0	242	22	416	2,850	
Dobson town.....	586	494	21	4	2	0	60	5	97	463	
White Plains CDP (part).....	74	71	0	0	0	0	3	0	5	69	
Eldora township.....	1,442	1,360	14	3	1	0	51	13	83	1,332	
White Plains CDP (part).....	74	71	0	1	0	0	2	0	2	71	
Elkin township.....	2,592	2,288	131	4	13	1	131	24	182	2,255	
Elkin town (part).....	1,648	1,389	108	4	9	0	121	17	166	1,359	
Franklin township.....	958	923	9	2	0	0	18	6	33	908	
Lowgap CDP.....	132	130	1	0	0	0	1	0	2	129	
Long Hill township.....	652	627	9	0	1	1	11	3	20	618	
Marsh township.....	922	744	36	5	0	0	124	13	193	682	
Mount Airy township.....	10,395	9,263	661	28	57	2	281	103	458	9,110	
Flat Rock CDP.....	656	584	40	3	1	0	23	5	31	578	
Mount Airy city.....	4,721	4,116	386	16	40	1	102	60	181	4,050	
Toast CDP.....	634	590	21	0	2	0	18	3	42	567	
White Plains CDP (part).....	299	285	3	2	2	0	4	3	9	282	
Pilot township.....	1,713	1,601	70	4	8	1	16	13	30	1,589	
Pilot Mountain town.....	669	602	47	2	4	1	6	7	13	596	
Rockford township.....	734	684	14	2	0	0	30	4	44	671	
Shoals township.....	839	811	12	5	0	0	5	6	13	804	
Siloam township.....	455	448	0	1	1	0	4	1	8	445	
South Westfield township.....	842	777	23	5	2	0	34	1	43	768	
Stewarts Creek township.....	2,856	2,738	33	3	2	0	54	26	87	2,717	
Westfield township.....	1,042	960	56	3	1	0	16	6	24	954	
Swain County.....	5,672	4,018	18	1,396	20	2	41	177	104	3,980	
Charleston township.....	4,830	3,194	18	1,387	18	2	40	171	97	3,162	
Bryson City town.....	616	563	2	25	3	0	13	10	24	555	
Cherokee CDP (part).....	410	69	2	319	2	0	4	14	6	69	
Forneys Creek UT.....	8	8	0	0	0	0	0	0	0	8	
Nantahala township.....	834	816	0	9	2	0	1	6	7	810	
Transylvania County.....	14,394	13,663	422	35	39	2	96	137	244	13,522	
Boyd township.....	1,545	1,445	67	5	3	0	8	17	22	1,431	
Brevard township.....	5,005	4,529	334	7	26	0	52	57	127	4,458	
Brevard city (part).....	3,347	2,952	297	4	22	0	30	42	73	2,911	
Catheys Creek township.....	1,632	1,594	8	10	0	0	10	10	30	1,574	
Brevard city (part).....	0	0	0	0	0	0	0	0	0	0	
Rosman town (part).....	206	195	1	4	0	0	4	2	13	186	
Dunns Rock township.....	2,354	2,326	5	5	2	1	2	13	13	2,316	
Brevard city (part).....	0	0	0	0	0	0	0	0	0	0	
Eastatoe township.....	1,284	1,256	1	3	3	1	8	12	13	1,249	
Rosman town (part).....	24	23	0	0	0	0	0	1	0	23	
Gloucester township.....	537	522	0	1	0	0	1	13	3	520	
Hogback township.....	968	937	3	4	1	0	13	10	21	932	
Little River township.....	1,069	1,054	4	0	4	0	2	5	15	1,042	
Tyrrell County.....	1,595	997	512	3	29	0	44	10	58	986	
Alligator township.....	138	28	107	0	2	0	0	1	1	28	
Columbia township.....	976	666	238	2	24	0	40	6	50	658	
Columbia town.....	369	157	166	1	10	0	33	2	37	153	
Gum Neck township.....	179	127	50	0	0	0	0	2	0	127	
Scuppernong township.....	284	163	113	1	3	0	3	1	6	160	
South Fork township.....	18	13	4	0	0	0	1	0	1	13	
Union County.....	67,864	55,993	7,761	268	890	18	2,215	719	4,604	53,906	
Buford township.....	3,795	3,534	175	14	8	0	44	20	84	3,498	
Mineral Springs town (part).....	5	3	2	0	0	0	0	0	0	3	
Goose Creek township.....	5,298	5,026	167	14	35	1	29	26	97	4,969	
Fairview town.....	1,228	1,206	11	4	1	0	3	3	12	1,198	
Indian Trail town (part).....	67	66	0	1	0	0	0	0	0	66	
Mint Hill town (part).....	18	16	1	0	1	0	0	0	0	16	
Monroe city (part).....	50	42	6	1	0	0	1	0	4	39	
Stallings town (part).....	531	487	25	0	16	0	2	1	15	474	
Unionville town (part).....	1,649	1,596	25	1	6	1	12	8	29	1,582	
Jackson township.....	3,907	3,410	388	9	20	2	34	44	88	3,356	
JAARS CDP.....	153	149	2	0	0	1	0	1	3	146	
Mineral Springs town (part).....	202	119	78	0	0	0	4	1	7	116	
Waxhaw town (part).....	1,101	860	198	0	6	0	16	21	39	838	
Lanes Creek township.....	950	808	99	11	5	1	15	11	31	795	
Marshville township.....	3,000	2,112	768	8	5	1	87	19	163	2,049	

Table 13.

Occupied Housing Units (Households) by Race and Hispanic or Latino Origin of Householder: 2010—Con.

[For information on confidentiality protection, nonsampling error, and definitions, see Selected Appendixes at <www.census.gov/prod/cen2010/cph-1-a.pdf>]

State County County Subdivision Place	Total occupied housing units	Race of householder						Two or More Races	House- holder Hispanic or Latino (of any race)	House- holder White alone, not Hispanic or Latino
		One race								
		White	Black or African American	American Indian and Alaska Native	Asian	Native Hawaiian and Other Pacific Islander	Some Other Race			
Union County—Con.										
Marshville township—Con.										
Marshville town.....	809	414	360	3	1	0	22	9	61	384
Wingate town (part).....	101	47	46	0	0	1	5	2	15	38
Monroe township.....	17,718	11,988	3,743	95	139	4	1,487	262	2,543	11,120
Indian Trail town (part).....	737	616	81	4	15	0	13	8	71	564
Mineral Springs town (part).....	24	22	1	1	0	0	0	0	1	21
Monroe city (part).....	11,016	6,601	2,821	63	92	3	1,239	197	2,037	5,959
Unionville town (part).....	451	432	9	1	1	0	4	4	14	425
Wesley Chapel village (part).....	24	23	1	0	0	0	0	0	1	22
Wingate town (part).....	844	517	263	3	3	0	55	3	83	492
New Salem township.....	1,302	1,230	40	4	2	2	15	9	24	1,221
Sandy Ridge township.....	13,879	12,350	889	30	381	2	104	123	468	12,013
Indian Trail town (part).....	0	0	0	0	0	0	0	0	0	0
Marvin village.....	1,553	1,352	90	5	83	0	9	14	38	1,319
Mineral Springs town (part).....	719	650	52	3	2	0	6	6	24	634
Monroe city (part).....	0	0	0	0	0	0	0	0	0	0
Stallings town (part).....	5	5	0	0	0	0	0	0	0	5
Waxhaw town (part).....	2,141	1,870	174	2	49	0	19	27	116	1,787
Weddington town (part).....	2,873	2,657	112	5	58	0	17	24	63	2,613
Wesley Chapel village (part).....	1,934	1,785	89	4	21	1	21	13	66	1,743
Vance township.....	18,015	15,535	1,492	83	295	5	400	205	1,106	14,885
Hemby Bridge town.....	562	512	34	4	3	0	2	7	16	501
Indian Trail town (part).....	10,317	8,640	1,013	47	161	2	319	135	804	8,199
Lake Park village.....	1,196	1,070	78	7	17	0	13	11	46	1,040
Monroe city (part).....	54	51	1	0	0	0	1	1	1	50
Stallings town (part).....	4,437	3,991	254	23	74	2	50	43	194	3,854
Weddington town (part).....	254	243	4	1	3	0	1	2	3	241
Wesley Chapel village (part).....	324	310	7	0	5	0	2	0	7	305
Vance County.....	17,395	8,390	8,320	48	59	2	415	161	698	8,185
Dabney township.....	1,087	681	370	5	5	1	18	7	24	676
Henderson city (part).....	51	32	19	0	0	0	0	0	0	32
Henderson township.....	8,278	3,060	4,807	26	42	1	253	89	419	2,941
Henderson city (part).....	6,113	2,094	3,752	20	35	0	142	70	244	2,024
South Henderson CDP.....	451	155	244	1	1	0	47	3	56	149
Kittrell township.....	2,070	1,335	665	9	3	0	48	10	77	1,317
Kittrell town.....	71	44	26	0	0	0	0	1	0	44
Middleburg township.....	1,478	780	671	1	2	0	9	15	13	777
Middleburg town.....	53	18	32	0	0	0	1	2	1	18
Sandy Creek township.....	2,411	1,397	915	6	4	0	70	19	137	1,343
Townsville township.....	561	288	262	0	2	0	4	5	5	287
Watkins township.....	262	250	10	0	1	0	1	0	3	248
Williamsboro township.....	1,248	599	620	1	0	0	12	16	20	596
Wake County.....	345,645	242,520	70,656	1,432	15,462	120	10,034	5,421	22,462	232,468
Bartons Creek township.....	7,678	6,992	369	8	214	1	33	61	128	6,900
Raleigh city (part).....	1,041	907	81	1	35	0	6	11	31	883
Buckhorn township.....	1,101	859	132	11	51	1	18	29	41	843
Apex town (part).....	315	238	16	0	43	0	6	12	17	230
Holly Springs town (part).....	1	1	0	0	0	0	0	0	0	1
Cary township.....	29,803	23,537	2,835	138	1,976	9	834	474	2,071	22,465
Apex town (part).....	77	59	4	0	12	0	2	0	3	58
Cary town (part).....	29,040	22,843	2,809	135	1,945	9	829	470	2,056	21,780
Morrisville town (part).....	0	0	0	0	0	0	0	0	0	0
Raleigh city (part).....	31	28	0	0	3	0	0	0	1	27
Cedar Fork township.....	16,814	10,927	2,261	51	3,077	9	181	308	675	10,504
Cary town (part).....	4,808	3,416	242	8	1,058	1	18	65	119	3,324
Durham city (part).....	0	0	0	0	0	0	0	0	0	0
Morrisville town (part).....	7,641	4,598	1,096	29	1,661	5	107	145	359	4,379
Raleigh city (part).....	4,269	2,832	913	14	355	3	54	98	194	2,721
Holly Springs township.....	11,175	8,992	1,538	48	294	4	159	140	516	8,673
Apex town (part).....	10	9	0	0	0	0	1	0	1	9
Cary town (part).....	734	563	91	2	69	0	3	6	28	539
Fuquay-Varina town (part).....	233	184	39	1	7	0	1	1	12	173
Holly Springs town (part).....	7,494	6,002	1,046	30	197	4	109	106	361	5,779
House Creek township.....	27,032	20,468	4,545	87	675	16	794	447	1,780	19,666
Raleigh city (part).....	26,725	20,192	4,530	85	671	16	788	443	1,769	19,396
Leesville township.....	17,399	13,742	2,333	52	814	2	201	255	715	13,323
Raleigh city (part).....	13,307	9,980	2,159	45	708	2	191	222	638	9,618
Little River township.....	4,644	2,907	1,395	20	21	0	234	67	371	2,805
Zebulon town (part).....	1,655	865	635	6	11	0	107	31	172	821
Marks Creek township.....	7,813	4,764	2,349	53	59	0	439	149	791	4,507
Clayton town (part).....	0	0	0	0	0	0	0	0	0	0
Knightdale town (part).....	0	0	0	0	0	0	0	0	0	0
Wendell town.....	2,270	1,449	661	12	15	0	98	35	162	1,402
Meredith township.....	7,039	5,586	921	20	235	3	149	125	336	5,442
Raleigh city (part).....	6,957	5,519	911	20	234	3	148	122	332	5,378
Middle Creek township.....	15,835	12,834	2,190	83	173	3	372	180	1,015	12,283

Table 13.

Occupied Housing Units (Households) by Race and Hispanic or Latino Origin of Householder: 2010—Con.

[For information on confidentiality protection, nonsampling error, and definitions, see Selected Appendixes at <www.census.gov/prod/cen2010/cph-1-a.pdf>]

State County County Subdivision Place	Total occupied housing units	Race of householder							Two or More Races	House- holder Hispanic or Latino (of any race)	House- holder White alone, not Hispanic or Latino
		One race									
		White	Black or African American	American Indian and Alaska Native	Asian	Native Hawaiian and Other Pacific Islander	Some Other Race				
Wake County—Con.											
Middle Creek township—Con.											
Angier town (part).....	39	35	3	0	0	0	0	1	0	35	
Cary town (part).....	435	393	24	1	13	0	1	3	20	375	
Fuquay-Varina town (part).....	6,459	4,890	1,250	31	94	0	111	83	421	4,631	
Holly Springs town (part).....	652	602	26	0	14	0	5	5	19	586	
Neuse township.....	28,534	16,738	8,466	134	1,014	11	1,586	585	3,270	15,452	
Raleigh city (part).....	27,885	16,242	8,362	129	1,003	11	1,564	574	3,222	14,976	
New Light township.....	2,597	2,397	116	8	32	3	28	13	66	2,364	
Panther Branch township.....	8,474	6,990	990	86	76	5	235	92	581	6,719	
Garner town (part).....	826	623	148	5	33	1	5	11	33	601	
Raleigh township.....	45,073	28,728	12,644	166	1,512	9	1,244	770	2,510	27,796	
Raleigh city (part).....	44,949	28,622	12,639	166	1,506	8	1,240	768	2,502	27,693	
St. Marys township.....	21,364	9,890	9,829	124	210	8	1,000	303	1,946	9,161	
Garner town (part).....	9,152	5,777	2,855	41	121	3	259	96	584	5,509	
Raleigh city (part).....	7,991	1,132	6,014	47	70	5	571	152	1,039	797	
St. Matthews township.....	24,557	12,593	9,248	130	763	8	1,353	462	2,483	11,747	
Knightdale town (part).....	4,226	2,282	1,607	25	63	1	167	81	325	2,169	
Raleigh city (part).....	15,252	6,773	6,649	67	632	6	829	296	1,525	6,259	
Swift Creek township.....	20,086	15,829	2,511	72	890	7	453	324	1,002	15,363	
Cary town (part).....	5,270	4,450	321	9	375	1	38	76	168	4,325	
Fuquay-Varina town (part).....	0	0	0	0	0	0	0	0	0	0	
Garner town (part).....	229	45	161	2	2	0	15	4	20	43	
Raleigh city (part).....	7,770	5,305	1,621	32	391	4	246	171	513	5,094	
Wake Forest township.....	23,168	18,048	3,812	84	589	8	323	304	1,031	17,439	
Raleigh city (part).....	6,346	4,348	1,494	22	282	1	98	101	352	4,134	
Rolesville town.....	1,236	951	215	5	26	0	21	18	58	916	
Wake Forest town (part).....	10,234	8,209	1,497	40	235	5	110	138	393	7,966	
White Oak township.....	25,459	19,699	2,172	57	2,787	13	398	333	1,134	19,016	
Apex town (part).....	12,823	10,589	1,054	33	723	10	244	170	642	10,238	
Cary town (part).....	10,731	7,585	875	18	2,012	1	89	151	382	7,298	
Warren County.....	8,321	3,530	4,172	411	17	1	92	98	139	3,503	
Fishing Creek township.....	700	63	272	344	1	0	4	16	5	63	
Fork township.....	218	61	148	6	1	0	1	1	1	61	
Hawtree township.....	620	315	289	3	2	0	6	5	9	312	
Judkins township.....	319	140	168	6	1	0	1	3	2	140	
Nutbush township.....	693	191	489	2	0	0	7	4	12	189	
River township.....	638	428	188	8	3	0	2	9	3	427	
Roanoke township.....	578	509	58	2	2	0	1	6	3	508	
Sandy Creek township.....	708	272	414	5	0	0	10	7	16	270	
Shocco township.....	511	163	315	10	1	0	14	8	18	161	
Sixpound township.....	463	335	118	2	0	0	4	4	6	333	
Macon town.....	52	45	7	0	0	0	0	0	0	45	
Smith Creek township.....	958	457	469	3	2	1	14	12	23	449	
Norlina town.....	471	249	205	0	1	0	11	5	17	243	
Warrenton township.....	1,915	596	1,244	20	4	0	28	23	41	590	
Warrenton town.....	438	238	187	4	2	0	3	4	5	238	
Washington County.....	5,526	2,752	2,632	10	11	0	74	47	103	2,735	
Lees Mill township.....	1,244	544	678	2	1	0	12	7	21	539	
Roper town.....	265	50	211	0	0	0	2	2	2	50	
Plymouth township.....	3,037	1,386	1,575	8	8	0	35	25	43	1,382	
Plymouth town.....	1,594	522	1,042	5	5	0	5	15	9	520	
Scuppernon township.....	707	474	202	0	2	0	22	7	32	467	
Creswell town.....	117	54	57	0	0	0	5	1	5	54	
Skinnerville township.....	538	348	177	0	0	0	5	8	7	347	
Watauga County.....	20,403	19,554	269	60	147	4	157	212	454	19,285	
Bald Mountain township.....	252	246	2	1	1	0	0	2	4	242	
Beaverdam township.....	565	555	2	0	0	0	4	4	6	554	
Blowing Rock township.....	1,294	1,257	6	2	3	0	3	23	15	1,249	
Blowing Rock town (part).....	597	577	4	0	2	0	1	13	4	576	
Boone town (part).....	0	0	0	0	0	0	0	0	0	0	
Blue Ridge township.....	1,895	1,829	23	8	13	0	7	15	27	1,811	
Blowing Rock town (part).....	0	0	0	0	0	0	0	0	0	0	
Boone town (part).....	316	300	11	0	3	0	1	1	3	298	
Boone township.....	2,220	2,072	70	3	34	0	15	26	35	2,053	
Boone town (part).....	2,220	2,072	70	3	34	0	15	26	35	2,053	
Brushy Fork township.....	2,080	1,994	32	4	10	1	18	21	47	1,966	
Boone town (part).....	455	433	12	0	3	0	5	2	13	425	
Cove Creek CDP (part).....	33	33	0	0	0	0	0	0	2	31	
Cove Creek township.....	1,323	1,300	4	3	3	0	6	7	19	1,289	
Cove Creek CDP (part).....	359	350	0	1	1	0	5	2	11	345	
Elk township.....	282	280	1	0	1	0	0	0	3	277	
Laurel Creek township.....	836	815	1	3	2	0	2	13	11	808	
Beech Mountain town (part).....	141	139	1	1	0	0	0	0	3	136	
Cove Creek CDP (part).....	93	90	0	0	0	0	0	3	0	90	
Meat Camp township.....	1,326	1,288	10	3	7	0	6	12	23	1,270	

Table 13.

Occupied Housing Units (Households) by Race and Hispanic or Latino Origin of Householder: 2010—Con.

[For information on confidentiality protection, nonsampling error, and definitions, see Selected Appendixes at <www.census.gov/prod/cen2010/cph-1-a.pdf>]

State County County Subdivision Place	Total occupied housing units	Race of householder							Two or More Races	House- holder Hispanic or Latino (of any race)	House- holder White alone, not Hispanic or Latino
		One race									
		White	Black or African American	American Indian and Alaska Native	Asian	Native Hawaiian and Other Pacific Islander	Some Other Race				
Watauga County—Con.											
New River township.....	5,232	4,914	100	22	66	3	68	59	194	4,802	
Boone town (part).....	2,764	2,564	75	11	45	2	28	39	86	2,512	
North Fork township.....	98	95	1	0	0	0	0	2	0	95	
Shawneehaw township.....	334	329	1	1	1	0	0	2	3	327	
Valle Crucis CDP (part).....	10	10	0	0	0	0	0	0	0	10	
Stony Fork township.....	1,063	1,022	10	5	2	0	17	7	27	1,013	
Watauga township.....	1,603	1,558	6	5	4	0	11	19	40	1,529	
Foscoe CDP.....	631	614	2	2	0	0	5	8	23	594	
Seven Devils town (part).....	78	74	2	1	0	0	1	0	1	74	
Valle Crucis CDP (part).....	173	169	0	0	1	0	0	3	3	167	
Wayne County.....	47,831	29,699	15,082	168	429	20	1,818	615	3,085	28,710	
Brogden township.....	8,416	4,478	3,183	38	43	1	565	108	852	4,261	
Brogden CDP.....	1,009	374	548	5	3	0	69	10	97	350	
Goldsboro city (part).....	5	2	2	0	1	0	0	0	0	2	
Mar-Mac CDP.....	1,456	931	396	4	15	0	91	19	138	898	
Mount Olive town (part).....	1,800	811	885	11	4	0	67	22	110	782	
Buck Swamp township.....	2,579	2,150	310	10	18	3	59	29	104	2,112	
Pikeville town (part).....	46	42	3	1	0	0	0	0	1	42	
Fork township.....	3,729	3,174	389	14	30	1	98	23	133	3,141	
Goldsboro city (part).....	46	41	3	0	1	0	0	1	0	41	
Goldsboro township.....	9,856	3,173	6,307	30	91	3	111	141	268	3,077	
Goldsboro city (part).....	9,826	3,153	6,297	30	91	3	111	141	268	3,057	
Grantham township.....	1,722	1,579	81	4	1	0	43	14	78	1,546	
Great Swamp township.....	951	847	75	2	0	0	16	11	30	834	
Fremont town (part).....	2	0	2	0	0	0	0	0	0	0	
Indian Springs township.....	2,590	1,630	391	12	5	2	502	48	782	1,398	
Goldsboro city (part).....	0	0	0	0	0	0	0	0	0	0	
Seven Springs town.....	55	47	4	0	0	0	2	2	8	42	
Nahunta township.....	1,486	977	454	11	2	0	26	16	63	951	
Eureka town.....	93	72	21	0	0	0	0	0	2	70	
Fremont town (part).....	542	251	270	5	1	0	7	8	13	249	
New Hope township.....	5,775	3,902	1,458	16	71	5	236	87	435	3,739	
Elroy CDP.....	1,596	1,106	343	7	19	2	92	27	144	1,070	
Goldsboro city (part).....	1,346	706	556	3	24	2	27	28	84	660	
Walnut Creek village.....	342	319	13	0	6	0	3	1	5	314	
Pikeville township.....	1,225	961	219	6	2	0	22	15	45	941	
Pikeville town (part).....	253	222	21	2	1	0	4	3	7	220	
Saulston township.....	2,937	2,145	664	11	25	0	61	31	116	2,103	
Goldsboro city (part).....	269	132	127	1	2	0	3	4	10	127	
Stoney Creek township.....	6,565	4,683	1,551	14	141	5	79	92	179	4,607	
Goldsboro city (part).....	3,473	2,291	983	6	96	4	31	62	97	2,246	
Wilkes County.....	28,360	26,266	1,183	64	82	7	563	195	932	25,949	
Antioch township.....	440	398	32	2	1	0	6	1	7	397	
Beaver Creek township.....	223	212	9	1	0	0	1	0	1	212	
Boomer township.....	944	817	108	2	1	0	8	8	12	813	
Brushy Mountain township.....	251	246	1	0	0	0	1	3	3	245	
Edwards township.....	2,973	2,839	74	4	4	1	32	19	53	2,820	
Elkin town (part).....	32	30	1	0	0	0	1	0	1	30	
Pleasant Hill CDP.....	375	365	3	0	0	0	4	3	11	359	
Ronda town.....	173	162	2	1	0	0	6	2	9	159	
Elk township.....	448	420	21	1	0	0	3	3	4	419	
Jobs Cabin township.....	245	241	1	0	0	0	0	3	0	241	
Lewis Fork township.....	698	673	13	5	2	0	1	4	2	672	
Lovelace township.....	295	289	3	0	1	1	1	0	2	288	
Moravian Falls township.....	1,211	1,089	60	4	7	0	41	10	73	1,057	
Moravian Falls CDP (part).....	471	418	34	1	3	0	11	4	28	401	
Mulberry township.....	2,691	2,644	16	2	2	0	18	9	42	2,622	
Fairplains CDP (part).....	198	195	3	0	0	0	0	0	9	186	
Hays CDP (part).....	26	26	0	0	0	0	0	0	0	26	
Mulberry CDP.....	971	948	8	0	2	0	10	3	22	938	
New Castle township.....	705	659	36	0	1	0	6	3	16	651	
North Wilkesboro township.....	3,012	2,482	320	13	9	0	159	29	234	2,421	
Cricket CDP (part).....	296	262	7	2	0	0	22	3	29	257	
Fairplains CDP (part).....	672	504	123	2	1	0	35	7	55	490	
North Wilkesboro town (part).....	1,463	1,158	184	8	7	0	91	15	127	1,127	
Wilkesboro town (part).....	1	1	0	0	0	0	0	0	0	1	
Reddies River township.....	4,486	4,312	38	9	15	2	79	31	124	4,272	
Cricket CDP (part).....	483	452	5	0	1	0	21	4	30	444	
Millers Creek CDP.....	892	857	5	2	2	0	20	6	28	849	
North Wilkesboro town (part).....	22	21	0	0	1	0	0	0	0	21	
Wilkesboro town (part).....	15	14	0	0	1	0	0	0	1	13	
Rock Creek township.....	2,452	2,363	35	7	3	2	24	18	42	2,348	
Hays CDP (part).....	693	677	4	0	1	2	5	4	9	674	
North Wilkesboro town (part).....	1	1	0	0	0	0	0	0	0	1	
Somers township.....	441	433	4	0	0	0	1	3	6	429	
Stanton township.....	223	222	0	0	0	0	0	1	1	222	

Table 13.

Occupied Housing Units (Households) by Race and Hispanic or Latino Origin of Householder: 2010—Con.

[For information on confidentiality protection, nonsampling error, and definitions, see Selected Appendixes at <www.census.gov/prod/cen2010/cph-1-a.pdf>]

State County County Subdivision Place	Total occupied housing units	Race of householder							Two or More Races	House- holder Hispanic or Latino (of any race)	House- holder White alone, not Hispanic or Latino
		One race									
		White	Black or African American	American Indian and Alaska Native	Asian	Native Hawaiian and Other Pacific Islander	Some Other Race				
Wilkes County—Con.											
Traphill township.....	1,378	1,349	12	1	2	0	7	7	17	1,339	
Union township.....	553	547	0	0	0	0	3	3	6	544	
Walnut Grove township.....	494	483	0	3	0	0	4	4	8	481	
Wilkesboro township.....	4,197	3,548	400	10	34	1	168	36	279	3,456	
Moravian Falls CDP (part).....	283	199	15	3	1	0	62	3	106	159	
North Wilkesboro town (part).....	200	158	30	1	1	0	8	2	13	154	
Wilkesboro town (part).....	1,413	1,209	125	3	26	1	34	15	73	1,178	
Wilson County.....	31,962	17,879	12,239	82	214	5	1,249	294	1,897	17,369	
Black Creek township.....	1,583	1,331	188	2	1	0	49	12	71	1,313	
Black Creek town.....	302	236	52	0	0	0	9	5	14	233	
Wilson city (part).....	1	1	0	0	0	0	0	0	0	1	
Cross Roads township.....	1,488	1,110	257	4	0	1	93	23	119	1,092	
Lucama town.....	398	236	91	2	0	1	61	7	73	228	
Gardners township.....	1,389	814	486	1	1	0	75	12	118	773	
Old Fields township.....	2,041	1,591	294	0	8	0	125	23	173	1,553	
Sims town.....	113	86	18	0	0	0	7	2	7	86	
Wilson city (part).....	200	150	38	0	3	0	5	4	12	144	
Saratoga township.....	660	371	263	4	0	0	22	0	32	364	
Saratoga town.....	166	101	58	2	0	0	5	0	5	101	
Springhill township.....	1,180	868	248	6	3	0	44	11	58	857	
Kenly town (part).....	74	19	52	1	0	0	2	0	2	19	
Stantonsburg township.....	777	470	279	3	2	0	21	2	40	454	
Stantonsburg town.....	336	179	152	1	0	0	4	0	8	175	
Wilson city (part).....	0	0	0	0	0	0	0	0	0	0	
Taylors township.....	3,490	2,390	907	8	64	0	98	23	153	2,343	
Wilson city (part).....	2,849	1,840	830	5	63	0	88	23	140	1,795	
Toisnot township.....	2,222	1,342	831	6	0	0	24	19	43	1,325	
Elm City town.....	555	239	306	4	0	0	3	3	7	234	
Sharpsburg town (part).....	214	7	198	0	0	0	4	5	5	7	
Wilson city (part).....	2	2	0	0	0	0	0	0	1	1	
Wilson township.....	17,132	7,592	8,486	48	135	4	698	169	1,090	7,295	
Wilson city (part).....	16,533	7,146	8,371	47	134	4	666	165	1,048	6,860	
Yadkin County.....	15,486	14,260	455	36	19	2	598	116	868	14,032	
Boonville township.....	1,737	1,592	81	5	1	0	48	10	74	1,571	
Boonville town.....	525	492	19	2	1	0	10	1	12	490	
Deep Creek township.....	1,249	1,114	13	3	0	0	109	10	138	1,088	
East Bend township.....	1,407	1,331	21	7	1	0	37	10	57	1,313	
East Bend town.....	253	241	2	0	0	0	7	3	8	240	
Forbush township.....	1,644	1,568	32	2	2	0	28	12	51	1,550	
North Buck Shoals township.....	925	846	8	2	1	0	65	3	84	830	
North Fall Creek township.....	608	595	3	0	0	0	6	4	12	589	
North Knobs township.....	1,988	1,755	155	4	1	1	45	27	78	1,727	
Jonesville town.....	1,030	871	119	3	1	0	23	13	38	857	
North Liberty township.....	2,329	2,039	96	5	7	1	168	13	234	1,982	
Yadkinville town.....	1,083	894	58	2	5	0	113	11	160	854	
South Buck Shoals township.....	521	492	5	1	1	0	20	2	23	490	
South Fall Creek township.....	1,031	989	16	2	0	0	20	4	37	974	
South Knobs township.....	758	736	4	0	0	0	13	5	23	726	
South Liberty township.....	1,289	1,203	21	5	5	0	39	16	57	1,192	
Yancey County.....	7,644	7,412	47	31	9	1	96	48	189	7,341	
Brush Creek township.....	214	210	1	0	0	0	2	1	3	209	
Burnsville township.....	1,992	1,873	35	13	1	1	55	14	98	1,845	
Burnsville town.....	736	697	13	3	0	0	18	5	41	680	
Cane River township.....	780	763	1	2	2	0	5	7	8	761	
Crabtree township.....	1,392	1,365	2	4	2	0	15	4	32	1,350	
Egypt township.....	264	257	0	4	0	0	0	3	1	256	
Green Mountain township.....	254	250	0	0	0	0	2	2	4	248	
Jacks Creek township.....	682	672	3	2	1	0	4	0	11	667	
Pensacola township.....	282	278	2	0	0	0	0	2	4	275	
Price Creek township.....	566	556	1	1	1	0	2	5	11	548	
Ramseytown township.....	199	196	0	1	0	0	0	2	1	195	
South Toe township.....	1,019	992	2	4	2	0	11	8	16	987	

Table 14.

Occupied Housing Units (Households) by Race and Hispanic or Latino Origin of Householder: 2010

[For information on confidentiality protection, nonsampling error, and definitions, see Selected Appendixes at <www.census.gov/prod/cen2010/cph-1-a.pdf>]

State County Place	Total occupied housing units	Race of householder							House- holder Hispanic or Latino (of any race)	House- holder White alone, not Hispanic or Latino
		One race						Two or More Races		
		White	Black or African American	American Indian and Alaska Native	Asian	Native Hawaiian and Other Pacific Islander	Some Other Race			
North Carolina.....	3,745,155	2,704,474	782,121	42,897	64,158	2,003	102,073	47,429	201,428	2,624,475
COUNTY										
Alamance County.....	59,960	44,629	11,516	330	513	19	2,282	671	4,052	43,219
Alexander County.....	14,425	13,397	612	42	72	4	208	90	387	13,241
Alleghany County.....	4,778	4,529	60	9	10	1	136	33	264	4,411
Anson County.....	9,755	5,202	4,317	39	61	1	57	78	104	5,171
Ashe County.....	11,755	11,397	57	31	26	4	159	81	316	11,257
Avery County.....	6,664	6,462	26	22	16	2	87	49	160	6,397
Beaufort County.....	19,941	14,294	4,890	64	46	4	503	140	815	14,069
Bertie County.....	8,359	3,259	4,973	27	26	1	24	49	59	3,243
Bladen County.....	14,430	8,594	5,011	262	18	2	433	110	608	8,451
Brunswick County.....	46,297	39,898	4,802	295	187	13	628	474	1,390	39,276
Buncombe County.....	100,412	90,383	6,004	363	741	90	1,548	1,283	3,709	88,472
Burke County.....	35,804	32,007	1,922	118	697	82	654	324	1,103	31,696
Cabarrus County.....	65,666	52,129	9,638	239	977	23	1,954	706	3,877	50,554
Caldwell County.....	33,388	30,745	1,603	86	121	4	543	286	954	30,412
Camden County.....	3,675	3,074	512	12	32	3	9	33	42	3,052
Carteret County.....	28,870	26,389	1,592	141	183	23	230	312	639	26,013
Caswell County.....	9,190	5,920	3,077	31	9	0	74	79	154	5,855
Catawba County.....	60,887	52,334	5,007	174	1,205	20	1,596	551	3,327	50,822
Chatham County.....	25,845	20,659	3,507	118	227	8	1,069	257	1,939	19,932
Cherokee County.....	11,753	11,127	122	169	36	4	60	235	191	11,024
Chowan County.....	6,059	3,940	1,965	21	19	3	64	47	119	3,899
Clay County.....	4,660	4,557	22	17	4	1	20	39	71	4,510
Cleveland County.....	38,555	29,945	7,714	94	237	6	279	280	694	29,608
Columbus County.....	22,489	14,794	6,392	635	41	13	400	214	632	14,634
Craven County.....	40,299	29,592	8,771	173	536	44	635	548	1,651	28,780
Cumberland County.....	122,431	66,265	45,031	1,875	2,430	422	3,114	3,294	8,898	62,168
Currituck County.....	8,880	8,165	501	44	42	3	47	78	166	8,066
Dare County.....	14,335	13,554	313	53	55	2	193	165	560	13,223
Davidson County.....	64,515	56,077	5,666	293	526	8	1,452	493	2,564	55,123
Davie County.....	16,245	14,625	1,071	32	66	2	328	121	575	14,424
Duplin County.....	22,495	13,907	6,096	98	43	14	2,128	209	2,857	13,329
Durham County.....	109,348	56,470	40,657	441	4,484	52	5,207	2,037	9,367	53,244
Edgecombe County.....	21,680	9,155	11,964	53	29	2	329	148	525	9,019
Forsyth County.....	141,163	94,475	36,399	528	2,086	43	5,879	1,753	10,182	91,133
Franklin County.....	23,023	15,965	5,973	113	76	6	621	269	1,125	15,589
Gaston County.....	79,867	64,729	11,634	329	758	14	1,576	827	3,169	63,433
Gates County.....	4,665	3,042	1,523	31	6	3	15	45	40	3,023
Graham County.....	3,701	3,437	1	192	9	1	23	38	45	3,424
Granville County.....	20,628	13,449	6,363	74	97	7	456	182	862	13,133
Greene County.....	7,313	4,185	2,569	37	12	1	438	71	636	4,036
Guilford County.....	196,628	120,498	62,529	967	5,370	65	4,425	2,774	9,000	116,896
Halifax County.....	21,970	9,547	11,192	797	116	4	142	172	294	9,456
Harnett County.....	41,594	30,217	8,483	431	299	43	1,489	632	2,896	29,107
Haywood County.....	25,563	24,719	267	108	56	8	198	207	516	24,430
Henderson County.....	45,448	42,051	1,187	146	313	44	1,213	494	2,583	40,821
Hertford County.....	9,334	3,562	5,455	121	37	1	65	93	120	3,531
Hoke County.....	16,532	8,123	5,726	1,429	142	38	684	390	1,432	7,566
Hyde County.....	2,119	1,520	544	8	2	0	29	16	99	1,452
Iredell County.....	61,215	51,075	7,219	189	818	16	1,323	575	2,709	49,907
Jackson County.....	16,446	14,122	302	1,409	97	3	282	231	524	13,927
Johnston County.....	61,909	48,455	9,258	329	283	18	2,923	643	5,064	46,678
Jones County.....	4,167	2,672	1,368	22	9	1	53	42	103	2,631
Lee County.....	22,058	15,742	4,486	131	145	7	1,250	297	2,540	14,668
Lenoir County.....	24,327	13,536	9,839	82	82	11	613	164	997	13,231
Lincoln County.....	30,343	27,687	1,671	96	110	5	525	249	1,370	26,936
McDowell County.....	17,838	16,676	546	71	86	1	326	132	543	16,489
Macon County.....	14,591	14,047	122	54	60	2	195	111	515	13,758
Madison County.....	8,494	8,311	36	18	7	2	23	97	98	8,240
Martin County.....	10,318	5,720	4,357	30	26	3	120	62	206	5,664
Mecklenburg County.....	362,213	216,834	109,340	1,519	13,559	211	14,724	6,026	29,961	204,564
Mitchell County.....	6,685	6,477	14	24	13	1	96	60	158	6,429
Montgomery County.....	10,544	7,913	1,869	36	111	1	541	73	852	7,635
Moore County.....	37,540	31,339	4,738	268	250	21	584	340	1,314	30,702
Nash County.....	37,782	22,540	13,530	236	230	11	900	335	1,471	22,107
New Hanover County.....	86,046	70,605	11,787	411	798	44	1,310	1,091	3,017	69,222
Northampton County.....	9,193	3,847	5,198	39	11	0	36	62	73	3,833
Onslow County.....	60,092	46,020	9,577	404	948	131	1,657	1,355	4,567	43,696
Orange County.....	51,457	39,861	6,104	198	2,955	13	1,486	840	3,019	38,525
Pamlico County.....	5,490	4,391	979	32	13	4	39	32	94	4,343

Table 14.

Occupied Housing Units (Households) by Race and Hispanic or Latino Origin of Householder: 2010—Con.

[For information on confidentiality protection, nonsampling error, and definitions, see Selected Appendixes at <www.census.gov/prod/cen2010/cph-1-a.pdf>]

State County Place	Total occupied housing units	Race of householder							Two or More Races	House- holder Hispanic or Latino (of any race)	House- holder White alone, not Hispanic or Latino
		One race									
		White	Black or African American	American Indian and Alaska Native	Asian	Native Hawaiian and Other Pacific Islander	Some Other Race				
COUNTY—Con.											
Pasquotank County.....	14,956	9,247	5,172	41	128	6	183	179	392	9,077	
Pender County.....	20,333	16,014	3,551	96	51	6	393	222	731	15,735	
Perquimans County.....	5,598	4,208	1,287	15	9	0	38	41	56	4,191	
Person County.....	15,826	11,231	4,109	116	36	3	220	111	398	11,084	
Pitt County.....	67,577	42,164	22,020	223	959	32	1,342	837	2,507	41,291	
Polk County.....	8,989	8,397	361	25	19	1	121	65	272	8,265	
Randolph County.....	55,373	49,054	3,211	322	383	13	1,905	485	3,569	47,625	
Richmond County.....	18,430	11,919	5,328	395	130	7	419	232	671	11,750	
Robeson County.....	47,997	15,989	11,623	17,905	261	18	1,526	675	2,470	15,376	
Rockingham County.....	38,693	30,148	7,237	140	112	12	656	388	1,258	29,645	
Rowan County.....	53,140	42,614	8,041	184	369	14	1,433	485	2,520	41,702	
Rutherford County.....	27,466	24,071	2,748	71	90	1	260	225	612	23,758	
Sampson County.....	24,005	14,683	6,652	501	62	23	1,823	261	2,524	14,159	
Scotland County.....	13,614	6,912	5,084	1,280	74	4	89	171	179	6,862	
Stanly County.....	23,589	20,480	2,406	76	224	9	273	121	474	20,316	
Stokes County.....	19,416	18,234	795	70	28	1	150	138	315	18,088	
Surry County.....	29,914	27,313	1,132	83	91	5	1,041	249	1,680	26,771	
Swain County.....	5,672	4,018	18	1,396	20	2	41	177	104	3,980	
Transylvania County.....	14,394	13,663	422	35	39	2	96	137	244	13,522	
Tyrrell County.....	1,595	997	512	3	29	0	44	10	58	986	
Union County.....	67,864	55,993	7,761	268	890	18	2,215	719	4,604	53,906	
Vance County.....	17,395	8,390	8,320	48	59	2	415	161	698	8,185	
Wake County.....	345,645	242,520	70,656	1,432	15,462	120	10,034	5,421	22,462	232,468	
Warren County.....	8,321	3,530	4,172	411	17	1	92	98	139	3,503	
Washington County.....	5,526	2,752	2,632	10	11	0	74	47	103	2,735	
Watauga County.....	20,403	19,554	269	60	147	4	157	212	454	19,285	
Wayne County.....	47,831	29,699	15,082	168	429	20	1,818	615	3,085	28,710	
Wilkes County.....	28,360	26,266	1,183	64	82	7	563	195	932	25,949	
Wilson County.....	31,962	17,879	12,239	82	214	5	1,249	294	1,897	17,369	
Yadkin County.....	15,486	14,260	455	36	19	2	598	116	868	14,032	
Yancey County.....	7,644	7,412	47	31	9	1	96	48	189	7,341	
PLACE											
Aberdeen town, Moore County.....	2,832	2,026	656	31	49	0	28	42	91	1,972	
Advance CDP, Davie County.....	461	437	16	3	0	0	1	4	4	436	
Ahoskie town, Hertford County.....	2,062	663	1,313	34	18	0	13	21	26	658	
Alamance village, Alamance County.....	365	349	12	0	3	0	1	0	5	345	
Albemarle city, Stanly County.....	6,512	4,871	1,373	19	104	1	104	40	191	4,798	
Alliance town, Pamlico County.....	290	242	41	2	1	0	3	1	4	242	
Altamahaw CDP, Alamance County.....	146	137	6	0	0	0	2	1	2	137	
Andrews town, Cherokee County.....	780	714	11	10	1	0	20	24	41	701	
Angier town.....	1,672	1,129	375	9	9	0	138	12	208	1,077	
Hamett County (part).....	1,633	1,094	372	9	9	0	138	11	208	1,042	
Wake County (part).....	39	35	3	0	0	0	0	1	0	35	
Ansonville town, Anson County.....	250	72	176	0	0	0	1	1	2	72	
Apex town, Wake County.....	13,225	10,895	1,074	33	778	10	253	182	663	10,535	
Aquadale CDP, Stanly County.....	166	166	0	0	0	0	0	0	0	166	
Arapahoe town, Pamlico County.....	217	198	10	1	0	2	4	2	11	191	
Archdale city.....	4,556	4,099	190	29	154	0	47	37	134	4,020	
Guilford County (part).....	133	107	6	2	12	0	3	3	6	105	
Randolph County (part).....	4,423	3,992	184	27	142	0	44	34	128	3,915	
Archer Lodge town, Johnston County.....	1,485	1,255	129	7	3	0	74	17	127	1,211	
Asheboro city, Randolph County.....	9,880	7,427	1,155	63	100	6	992	137	1,731	6,800	
Asheville city, Buncombe County.....	37,380	31,039	4,604	104	410	32	628	563	1,533	30,241	
Ashley Heights CDP, Hoke County.....	142	81	31	19	0	0	4	7	8	79	
Askewville town, Bertie County.....	100	97	2	0	0	0	0	1	0	97	
Atkinson town, Pender County.....	119	105	9	0	0	0	5	0	6	104	
Atlantic CDP, Carteret County.....	262	259	0	0	0	0	2	1	3	258	
Atlantic Beach town, Carteret County.....	840	804	5	4	4	2	8	13	12	800	
Aulander town, Bertie County.....	376	189	184	1	1	0	0	1	1	188	
Aurora town, Beaufort County.....	241	131	106	1	0	0	1	2	5	129	
Autryville town, Sampson County.....	91	85	4	1	0	0	0	1	1	84	
Avery Creek CDP, Buncombe County.....	747	696	19	1	22	0	2	7	18	681	
Avon CDP, Dare County.....	360	356	0	1	0	0	1	2	15	342	
Ayden town, Pitt County.....	2,129	1,084	991	10	3	1	19	21	35	1,077	
Badin town, Stanly County.....	483	315	164	1	1	0	0	2	0	315	
Bailey town, Nash County.....	227	164	43	0	0	0	18	2	21	161	
Bakersville town, Mitchell County.....	228	219	0	1	0	0	2	6	2	219	

Table 14.

Occupied Housing Units (Households) by Race and Hispanic or Latino Origin of Householder: 2010—Con.

[For information on confidentiality protection, nonsampling error, and definitions, see Selected Appendixes at <www.census.gov/prod/cen2010/cph-1-a.pdf>]

State County Place	Total occupied housing units	Race of householder							Two or More Races	House- holder Hispanic or Latino (of any race)	House- holder White alone, not Hispanic or Latino
		One race									
		White	Black or African American	American Indian and Alaska Native	Asian	Native Hawaiian and Other Pacific Islander	Some Other Race				
PLACE—Con.											
Bald Head Island village, Brunswick County.....	83	77	0	0	3	0	1	2	3	76	
Balfour CDP, Henderson County.....	487	446	13	2	5	1	16	4	37	426	
Banner Elk town, Avery County.....	291	273	4	1	5	0	4	4	12	265	
Barker Heights CDP, Henderson County.....	466	362	23	4	2	2	67	6	114	319	
Barker Ten Mile CDP, Robeson County.....	377	269	44	50	9	0	1	4	6	265	
Bath town, Beaufort County.....	125	121	2	0	0	0	0	2	1	121	
Bayboro town, Pamlico County.....	303	157	141	1	1	0	1	2	2	156	
Bayshore CDP, New Hanover County.....	1,338	1,268	36	1	10	1	12	10	29	1,252	
Bayview CDP, Beaufort County.....	157	142	13	0	0	0	1	1	1	142	
Bear Grass town, Martin County.....	37	32	3	0	0	0	0	2	0	32	
Beaufort town, Carteret County.....	1,991	1,636	307	3	13	1	6	25	29	1,614	
Beech Mountain town.....	154	152	1	1	0	0	0	0	3	149	
Avery County (part).....	13	13	0	0	0	0	0	0	0	13	
Watauga County (part).....	141	139	1	1	0	0	0	0	3	136	
Belhaven town, Beaufort County.....	760	331	407	5	2	0	12	3	22	325	
Bell Arthur CDP, Pitt County.....	182	123	54	0	1	0	1	3	2	123	
Belmont city, Gaston County.....	3,815	3,280	340	11	112	2	32	38	88	3,237	
Belville town, Brunswick County.....	745	591	122	1	6	1	11	13	21	581	
Belvoir CDP, Pitt County.....	115	71	42	1	0	0	0	1	3	71	
Belwood town, Cleveland County.....	379	366	7	1	0	0	3	2	10	360	
Bennett CDP, Chatham County.....	121	117	2	1	1	0	0	0	0	117	
Benson town.....	1,301	875	312	8	5	0	85	16	114	852	
Harnett County (part).....	0	0	0	0	0	0	0	0	0	0	
Johnston County (part).....	1,301	875	312	8	5	0	85	16	114	852	
Bent Creek CDP, Buncombe County.....	543	529	0	3	3	0	5	3	11	524	
Bermuda Run town, Davie County.....	860	837	12	1	6	0	0	4	5	833	
Bessemer City city, Gaston County.....	2,067	1,706	285	10	10	0	34	22	64	1,687	
Bethania town, Forsyth County.....	155	137	15	0	0	0	1	2	3	135	
Bethel town, Pitt County.....	648	269	372	4	0	0	2	1	2	269	
Bethlehem CDP, Alexander County.....	1,737	1,703	13	5	11	0	2	3	22	1,684	
Beulaville town, Duplin County.....	605	437	141	1	2	1	18	5	22	433	
Billmore Forest town, Buncombe County.....	562	558	2	0	1	0	0	1	4	554	
Biscoe town, Montgomery County.....	539	311	119	3	4	1	98	3	134	278	
Black Creek town, Wilson County.....	302	236	52	0	0	0	9	5	14	233	
Black Mountain town, Buncombe County.....	3,573	3,304	185	6	10	1	14	53	60	3,267	
Bladenboro town, Bladen County.....	798	619	163	7	1	0	4	4	10	614	
Blowing Rock town.....	622	601	4	0	2	0	1	14	4	600	
Caldwell County (part).....	25	24	0	0	0	0	0	1	0	24	
Watauga County (part).....	597	577	4	0	2	0	1	13	4	576	
Blue Clay Farms CDP, New Hanover County.....	15	7	6	0	1	0	1	0	0	7	
Boardman town, Columbus County.....	71	48	23	0	0	0	0	0	0	48	
Bogue town, Carteret County.....	263	253	5	0	1	0	3	1	10	246	
Boiling Spring Lakes city, Brunswick County.....	2,125	2,000	70	5	9	1	10	30	35	1,977	
Boiling Springs town, Cleveland County.....	1,366	1,214	127	2	6	0	2	15	18	1,200	
Bolivia town, Brunswick County.....	60	55	3	0	0	0	0	2	0	55	
Bolton town, Columbus County.....	266	73	181	7	0	0	0	5	2	72	
Bonnetsville CDP, Sampson County.....	171	87	56	4	0	0	22	2	27	84	
Boone town, Watauga County.....	5,755	5,369	168	14	85	2	49	68	137	5,288	
Boonville town, Yadkin County.....	525	492	19	2	1	0	10	1	12	490	
Bostic town, Rutherford County.....	168	148	17	0	1	0	0	2	1	147	
Bowmore CDP, Hoke County.....	38	9	21	8	0	0	0	0	0	9	
Brevard city, Transylvania County.....	3,347	2,952	297	4	22	0	30	42	73	2,911	
Brices Creek CDP, Craven County.....	1,108	991	99	1	4	0	0	13	14	981	
Bridgeton town, Craven County.....	202	173	22	1	0	0	3	3	6	170	
Broad Creek CDP, Carteret County.....	898	849	13	6	3	1	10	16	26	836	
Broadway town.....	501	424	49	4	1	0	19	4	27	419	
Harnett County (part).....	6	2	1	1	0	0	2	0	3	2	
Lee County (part).....	495	422	48	3	1	0	17	4	24	417	
Brogden CDP, Wayne County.....	1,009	374	548	5	3	0	69	10	97	350	
Brookford town, Catawba County.....	182	159	14	0	3	0	3	3	4	158	
Brunswick town, Columbus County.....	167	59	96	5	0	0	3	4	5	59	
Bryson City town, Swain County.....	616	563	2	25	3	0	13	10	24	555	
Buies Creek CDP, Harnett County.....	577	487	48	4	22	0	11	5	14	484	
Bunn town, Franklin County.....	157	100	50	2	0	0	1	4	6	96	
Bunnlevel CDP, Harnett County.....	219	129	79	4	0	0	2	5	3	128	

Table 14.

Occupied Housing Units (Households) by Race and Hispanic or Latino Origin of Householder: 2010—Con.

[For information on confidentiality protection, nonsampling error, and definitions, see Selected Appendixes at <www.census.gov/prod/cen2010/cph-1-a.pdf>]

State County Place	Total occupied housing units	Race of householder							Two or More Races	House- holder Hispanic or Latino (of any race)	House- holder White alone, not Hispanic or Latino
		One race									
		White	Black or African American	American Indian and Alaska Native	Asian	Native Hawaiian and Other Pacific Islander	Some Other Race				
PLACE—Con.											
Burgaw town, Pender County.....	1,287	749	475	7	5	1	32	18	58	729	
Burlington city.....	20,632	13,128	5,694	109	300	9	1,112	280	1,958	12,451	
Alamance County (part).....	20,369	12,975	5,592	109	297	9	1,109	278	1,949	12,303	
Guilford County (part).....	263	153	102	0	3	0	3	2	9	148	
Burnsville town, Yancey County.....	736	697	13	3	0	0	18	5	41	680	
Butner town, Granville County.....	2,767	1,738	848	14	19	0	114	34	251	1,627	
Butters CDP, Bladen County.....	121	117	3	0	0	0	1	0	1	117	
Buxton CDP, Dare County.....	512	494	0	1	0	0	9	8	37	468	
Cajah's Mountain town, Caldwell County.....	1,141	1,098	19	6	5	0	8	5	21	1,088	
Calabash town, Brunswick County.....	856	772	43	7	0	0	26	8	69	739	
Calypso town, Duplin County.....	205	128	41	2	0	1	29	4	32	126	
Camden CDP, Camden County.....	264	225	29	1	3	0	1	5	5	222	
Cameron town, Moore County.....	116	85	26	1	1	0	0	3	1	85	
Candor town, Montgomery County.....	296	191	31	6	2	0	60	6	83	174	
Canton town, Haywood County.....	1,791	1,693	40	9	1	0	27	21	52	1,672	
Cape Carteret town, Carteret County.....	803	781	4	3	11	0	0	4	6	776	
Caroleen CDP, Rutherford County.....	256	214	28	1	0	0	6	7	7	213	
Carolina Beach town, New Hanover County.....	2,687	2,602	17	18	6	1	12	31	30	2,585	
Carolina Shores town, Brunswick County.....	1,555	1,512	16	5	7	1	6	8	18	1,505	
Carrboro town, Orange County.....	8,625	6,387	933	35	590	2	510	168	871	6,055	
Carthage town, Moore County.....	934	691	219	6	2	0	9	7	17	685	
Cary town.....	51,791	39,964	4,390	176	5,492	12	981	776	2,790	38,345	
Chatham County (part).....	773	714	28	3	20	0	3	5	17	704	
Wake County (part).....	51,018	39,250	4,362	173	5,472	12	978	771	2,773	37,641	
Casar town, Cleveland County.....	125	124	0	1	0	0	0	0	2	122	
Cashiers CDP, Jackson County.....	77	72	1	0	0	0	3	1	4	71	
Castalia town, Nash County.....	105	59	41	1	2	0	1	1	5	57	
Castle Hayne CDP, New Hanover County....	503	409	72	5	3	0	11	3	13	407	
Caswell Beach town, Brunswick County.....	209	205	0	1	1	0	1	1	2	204	
Catawba town, Catawba County.....	251	188	55	0	3	0	4	1	7	186	
Cedar Point town, Carteret County.....	557	532	4	3	5	0	5	8	8	530	
Cedar Rock village, Caldwell County.....	133	133	0	0	0	0	0	0	1	132	
Centerville town, Franklin County.....	36	34	2	0	0	0	0	0	0	34	
Cerro Gordo town, Columbus County.....	78	63	10	2	0	0	1	2	1	62	
Chadbourne town, Columbus County.....	809	332	445	20	3	0	4	5	13	328	
Chapel Hill town.....	20,564	15,567	1,937	63	2,198	4	408	387	1,020	15,022	
Durham County (part).....	1,495	1,273	104	2	71	0	22	23	44	1,251	
Orange County (part).....	19,069	14,294	1,833	61	2,127	4	386	364	976	13,771	
Charlotte city, Mecklenburg County.....	289,860	159,141	99,436	1,245	11,788	179	12,896	5,175	25,642	149,050	
Cherokee CDP.....	839	125	6	640	10	0	9	49	18	124	
Jackson County (part).....	429	56	4	321	8	0	5	35	12	55	
Swain County (part).....	410	69	2	319	2	0	4	14	6	69	
Cherryville city, Gaston County.....	2,324	2,016	236	4	13	0	32	23	58	1,995	
Chimney Rock Village village, Rutherford County.....	58	56	1	0	0	0	0	1	0	56	
China Grove town, Rowan County.....	1,392	1,199	104	9	19	0	54	7	80	1,176	
Chocowinity town, Beaufort County.....	352	217	121	3	1	0	5	5	10	214	
Claremont city, Catawba County.....	585	557	12	0	7	0	6	3	11	552	
Clarkton town, Bladen County.....	320	178	123	7	0	1	8	3	11	176	
Clayton town.....	6,050	4,401	1,296	21	69	1	189	73	416	4,213	
Johnston County (part).....	6,050	4,401	1,296	21	69	1	189	73	416	4,213	
Wake County (part).....	0	0	0	0	0	0	0	0	0	0	
Clemmons village, Forsyth County.....	7,307	6,323	508	14	212	2	195	53	398	6,145	
Cleveland town, Rowan County.....	328	222	87	1	3	0	5	10	12	217	
Cliffside CDP, Rutherford County.....	233	214	12	3	0	0	3	1	5	213	
Clinton city, Sampson County.....	3,392	1,800	1,356	38	27	0	131	40	206	1,742	
Clyde town, Haywood County.....	546	523	12	4	1	0	2	4	7	519	
Coats town, Harnett County.....	836	651	115	8	2	0	47	13	74	630	
Cofield village, Hertford County.....	176	16	144	7	0	0	5	4	5	16	
Coinjock CDP, Currituck County.....	140	129	4	0	0	1	3	3	3	129	
Colerain town, Bertie County.....	89	81	7	0	0	0	1	0	2	80	
Columbia town, Tyrrell County.....	369	157	166	1	10	0	33	2	37	153	
Columbus town, Polk County.....	446	396	11	6	3	0	23	7	41	386	

Table 14.

Occupied Housing Units (Households) by Race and Hispanic or Latino Origin of Householder: 2010—Con.

[For information on confidentiality protection, nonsampling error, and definitions, see Selected Appendixes at <www.census.gov/prod/cen2010/cph-1-a.pdf>]

State County Place	Total occupied housing units	Race of householder							Two or More Races	House- holder Hispanic or Latino (of any race)	House- holder White alone, not Hispanic or Latino
		One race									
		White	Black or African American	American Indian and Alaska Native	Asian	Native Hawaiian and Other Pacific Islander	Some Other Race				
PLACE—Con.											
Como town, Hertford County.....	41	36	2	0	0	0	0	3	1	36	
Concord city, Cabarrus County.....	29,137	21,873	5,044	106	596	19	1,148	351	2,267	20,962	
Conetoe town, Edgecombe County.....	118	36	80	1	0	0	0	1	2	35	
Connelly Springs town, Burke County.....	652	611	9	2	20	0	6	4	8	609	
Conover city, Catawba County.....	3,368	2,849	278	4	78	1	115	43	258	2,724	
Conway town, Northampton County.....	358	189	162	0	0	0	3	4	3	189	
Cooleemee town, Davie County.....	372	332	26	0	1	0	11	2	14	330	
Cordova CDP, Richmond County.....	704	604	77	9	7	0	2	5	4	602	
Cornelius town, Mecklenburg County.....	10,767	9,732	595	30	205	3	113	89	381	9,497	
Cove City town, Craven County.....	170	93	74	1	0	0	1	1	2	92	
Cove Creek CDP, Watauga County.....	485	473	0	1	1	0	5	5	13	466	
Cramerton town, Gaston County.....	1,674	1,552	73	7	27	0	4	11	21	1,536	
Creedmoor city, Granville County.....	1,550	972	527	6	10	3	18	14	49	949	
Creswell town, Washington County.....	117	54	57	0	0	0	5	1	5	54	
Crocket CDP, Wilkes County.....	779	714	12	2	1	0	43	7	59	701	
Crossnore town, Avery County.....	54	52	0	0	1	0	1	0	1	52	
Cullowhee CDP, Jackson County.....	1,694	1,452	153	9	10	0	50	20	64	1,441	
Dallas town, Gaston County.....	1,792	1,398	297	7	10	0	64	16	104	1,367	
Dana CDP, Henderson County.....	1,267	1,143	13	4	5	0	82	20	160	1,072	
Danbury town, Stokes County.....	42	41	0	0	0	0	1	0	2	40	
Davidson town.....	3,671	3,270	251	8	86	0	30	26	101	3,207	
Iredell County (part).....	114	110	1	0	2	0	0	1	4	107	
Mecklenburg County (part).....	3,557	3,160	250	8	84	0	30	25	97	3,100	
Davis CDP, Carteret County.....	189	186	0	1	0	0	0	2	0	186	
Deercroft CDP, Scotland County.....	181	166	1	6	5	0	0	3	6	161	
Delco CDP, Columbus County.....	143	124	9	4	0	0	1	5	1	124	
Delview town, Gaston County.....	5	4	1	0	0	0	0	0	0	4	
Delway CDP, Sampson County.....	82	55	20	0	0	0	4	3	14	48	
Denton town, Davidson County.....	680	672	1	0	0	0	1	6	4	669	
Denver CDP, Lincoln County.....	972	925	25	6	5	0	9	2	28	906	
Dillsboro town, Jackson County.....	118	115	1	0	0	0	0	2	3	113	
Dobbins Heights town, Richmond County.....	390	46	330	4	1	1	2	6	6	46	
Dobson town, Surry County.....	586	494	21	4	2	0	60	5	97	463	
Dortches town, Nash County.....	383	283	91	1	2	0	5	1	9	279	
Dover town, Craven County.....	173	81	91	1	0	0	0	0	0	81	
Drexel town, Burke County.....	754	675	30	3	18	2	20	6	30	667	
Dublin town, Bladen County.....	131	100	21	1	0	0	7	2	10	97	
Duck town, Dare County.....	189	185	0	1	1	0	1	1	3	183	
Dundarrach CDP, Hoke County.....	18	14	3	1	0	0	0	0	0	14	
Dunn city, Harnett County.....	3,956	2,185	1,594	37	27	3	67	43	124	2,145	
Durham city.....	93,441	44,581	37,643	385	4,241	50	4,711	1,830	8,522	41,648	
Durham County (part).....	93,435	44,576	37,642	385	4,241	50	4,711	1,830	8,521	41,644	
Orange County (part).....	6	5	1	0	0	0	0	0	1	4	
Wake County (part).....	0	0	0	0	0	0	0	0	0	0	
Earl town, Cleveland County.....	107	98	8	0	0	0	1	0	1	98	
East Arcadia town, Bladen County.....	190	8	171	6	0	0	0	5	3	7	
East Bend town, Yadkin County.....	253	241	2	0	0	0	7	3	8	240	
East Flat Rock CDP, Henderson County.....	1,972	1,710	77	5	10	4	128	38	271	1,588	
East Laurinburg town, Scotland County.....	114	81	20	10	0	0	0	3	0	81	
Eastover town, Cumberland County.....	1,476	1,140	273	25	8	1	15	14	32	1,128	
East Rockingham CDP, Richmond County.....	1,487	1,142	205	45	8	3	59	25	102	1,116	
East Spencer town, Rowan County.....	633	86	533	4	0	0	5	5	8	84	
Eden city, Rockingham County.....	6,645	4,911	1,531	28	30	6	68	71	183	4,818	
Edenton town, Chowan County.....	2,075	919	1,097	4	9	1	29	16	45	906	
Edneyville CDP, Henderson County.....	879	778	27	8	1	0	49	16	94	737	
Efland CDP, Orange County.....	309	191	109	0	1	1	5	2	13	183	
Elizabeth City city.....	6,982	3,197	3,491	20	69	3	116	86	249	3,094	
Camden County (part).....	26	26	0	0	0	0	0	0	0	26	
Pasquotank County (part).....	6,956	3,171	3,491	20	69	3	116	86	249	3,068	
Elizabethtown town, Bladen County.....	1,586	737	791	6	7	0	29	16	47	728	
Elkin town.....	1,680	1,419	109	4	9	0	122	17	167	1,389	
Surry County (part).....	1,648	1,389	108	4	9	0	121	17	166	1,359	
Wilkes County (part).....	32	30	1	0	0	0	1	0	1	30	
Elk Park town, Avery County.....	207	199	1	2	0	0	2	3	7	197	
Ellenboro town, Rutherford County.....	339	275	53	2	0	0	3	6	4	275	
Ellerbe town, Richmond County.....	425	235	160	5	1	0	17	7	25	228	

Table 14.

Occupied Housing Units (Households) by Race and Hispanic or Latino Origin of Householder: 2010—Con.

[For information on confidentiality protection, nonsampling error, and definitions, see Selected Appendixes at <www.census.gov/prod/cen2010/cph-1-a.pdf>]

State County Place	Total occupied housing units	Race of householder						Two or More Races	House- holder Hispanic or Latino (of any race)	House- holder White alone, not Hispanic or Latino
		One race								
		White	Black or African American	American Indian and Alaska Native	Asian	Native Hawaiian and Other Pacific Islander	Some Other Race			
PLACE—Con.										
Elm City town, Wilson County.....	555	239	306	4	0	0	3	3	7	234
Elon town, Alamance County.....	2,794	2,475	230	3	38	2	22	24	48	2,448
Elrod CDP, Robeson County.....	160	20	28	109	0	0	2	1	6	18
Elroy CDP, Wayne County.....	1,596	1,106	343	7	19	2	92	27	144	1,070
Emerald Isle town, Carteret County.....	1,732	1,688	14	2	11	1	5	11	27	1,667
Enfield town, Halifax County.....	946	151	788	1	1	0	1	4	7	150
Engelhard CDP, Hyde County.....	163	98	57	0	1	0	2	5	10	91
Enochville CDP, Rowan County.....	1,161	1,106	10	2	9	0	25	9	44	1,090
Erwin town, Harnett County.....	1,811	1,440	280	15	5	1	51	19	80	1,421
Etowah CDP, Henderson County.....	3,020	2,898	27	2	16	0	37	40	91	2,848
Eureka town, Wayne County.....	93	72	21	0	0	0	0	0	2	70
Everetts town, Martin County.....	74	51	19	0	2	0	1	1	2	50
Evergreen CDP, Columbus County.....	163	93	69	0	0	0	1	0	0	93
Fair Bluff town, Columbus County.....	433	171	257	2	0	0	2	1	4	169
Fairfield CDP, Hyde County.....	106	64	42	0	0	0	0	0	0	64
Fairfield Harbour CDP, Craven County.....	1,465	1,398	51	2	3	1	3	7	16	1,386
Fairmont town, Robeson County.....	1,136	316	646	156	1	0	8	9	12	313
Fairplains CDP, Wilkes County.....	870	699	126	2	1	0	35	7	64	676
Fairview CDP, Buncombe County.....	1,072	1,031	10	4	2	0	6	19	18	1,020
Fairview town, Union County.....	1,228	1,206	11	4	1	0	3	3	12	1,198
Faison town.....	365	216	69	1	1	0	72	6	89	204
Duplin County (part).....	365	216	69	1	1	0	72	6	89	204
Sampson County (part).....	0	0	0	0	0	0	0	0	0	0
Faith town, Rowan County.....	329	319	6	0	0	0	3	1	5	317
Falcon town.....	74	68	2	0	0	0	3	1	7	65
Cumberland County (part).....	74	68	2	0	0	0	3	1	7	65
Sampson County (part).....	0	0	0	0	0	0	0	0	0	0
Falkland town, Pitt County.....	35	25	7	0	1	0	1	1	2	24
Fallston town, Cleveland County.....	237	223	12	0	0	0	1	1	1	223
Farmville town, Pitt County.....	1,981	1,017	924	4	6	0	12	18	29	999
Fayetteville city, Cumberland County.....	78,274	37,987	32,783	824	1,881	316	2,117	2,366	6,157	35,174
Fearrington Village CDP, Chatham County...	1,373	1,351	9	0	9	0	2	2	7	1,346
Five Points CDP, Hoke County.....	244	149	73	8	3	0	5	6	16	138
Flat Rock village, Henderson County.....	1,511	1,493	6	2	2	0	0	8	8	1,486
Flat Rock CDP, Surry County.....	656	584	40	3	1	0	23	5	31	578
Fletcher town, Henderson County.....	3,008	2,735	113	15	69	3	37	36	98	2,679
Forest City town, Rutherford County.....	3,173	2,272	744	10	18	0	92	37	178	2,197
Forest Hills village, Jackson County.....	201	185	9	1	0	0	4	2	12	177
Forest Oaks CDP, Guilford County.....	1,509	1,285	193	6	9	0	8	8	20	1,274
Foscoe CDP, Watauga County.....	631	614	2	2	0	0	5	8	23	594
Fountain town, Pitt County.....	181	87	90	0	0	0	1	3	1	87
Four Oaks town, Johnston County.....	807	608	137	9	1	0	41	11	67	590
Foxfire village, Moore County.....	437	396	36	2	0	0	1	2	2	395
Franklin town, Macon County.....	1,736	1,623	37	8	11	0	44	13	111	1,561
Franklinton town, Franklin County.....	876	503	351	1	1	0	3	17	26	488
Franklinville town, Randolph County.....	388	305	45	0	0	0	32	6	61	277
Fremont town, Wayne County.....	544	251	272	5	1	0	7	8	13	249
Frisco CDP, Dare County.....	99	98	0	0	0	0	0	1	1	97
Fruitland CDP, Henderson County.....	869	832	7	2	2	3	12	11	50	799
Fuquay-Varina town, Wake County.....	6,692	5,074	1,289	32	101	0	112	84	433	4,804
Gamewell town, Caldwell County.....	1,616	1,494	79	0	0	0	31	12	43	1,484
Garland town, Sampson County.....	250	126	101	1	1	0	18	3	22	122
Garner town, Wake County.....	10,207	6,445	3,164	48	156	4	279	111	637	6,153
Garysburg town, Northampton County.....	461	6	446	6	0	0	0	3	2	6
Gaston town, Northampton County.....	465	285	168	3	1	0	5	3	6	284
Gastonia city, Gaston County.....	27,770	18,641	7,378	117	324	4	934	372	1,829	17,923
Gatesville town, Gates County.....	139	112	26	0	0	0	0	1	0	112
Germanton CDP.....	359	346	10	0	0	0	1	2	3	344
Forsyth County (part).....	231	220	8	0	0	0	1	2	1	220
Stokes County (part).....	128	126	2	0	0	0	0	0	2	124
Gerton CDP, Henderson County.....	130	128	0	0	0	0	1	1	1	128
Gibson town, Scotland County.....	219	98	95	24	1	0	0	1	1	97
Gibsonville town.....	2,584	2,106	383	8	18	2	47	20	94	2,062
Alamance County (part).....	1,232	1,084	107	5	10	2	13	11	30	1,068
Guilford County (part).....	1,352	1,022	276	3	8	0	34	9	64	994

Table 14.

Occupied Housing Units (Households) by Race and Hispanic or Latino Origin of Householder: 2010—Con.

[For information on confidentiality protection, nonsampling error, and definitions, see Selected Appendixes at <www.census.gov/prod/cen2010/cph-1-a.pdf>]

State County Place	Total occupied housing units	Race of householder						Two or More Races	House- holder Hispanic or Latino (of any race)	House- holder White alone, not Hispanic or Latino
		One race								
		White	Black or African American	American Indian and Alaska Native	Asian	Native Hawaiian and Other Pacific Islander	Some Other Race			
PLACE—Con.										
Glen Alpine town, Burke County.....	614	563	22	0	21	0	4	4	10	557
Glen Raven CDP, Alamance County.....	1,038	865	118	3	3	1	40	8	79	831
Glenville CDP, Jackson County.....	60	58	0	0	0	0	2	0	5	55
Gloucester CDP, Carteret County.....	234	229	0	1	2	0	1	1	2	228
Godwin town, Cumberland County.....	54	38	14	0	1	0	0	1	0	38
Goldsboro city, Wayne County.....	14,965	6,325	7,968	40	215	9	172	236	459	6,133
Goldston town, Chatham County.....	121	113	7	0	0	0	1	0	2	112
Gorman CDP, Durham County.....	405	290	54	1	0	0	54	6	65	283
Graham city, Alamance County.....	5,801	3,957	1,353	51	52	1	314	73	532	3,797
Grandfather village, Avery County.....	15	15	0	0	0	0	0	0	0	15
Granite Falls town, Caldwell County.....	1,863	1,771	35	2	8	0	28	19	64	1,740
Granite Quarry town, Rowan County.....	1,149	1,024	103	2	7	1	10	2	24	1,011
Grantsboro town, Pamlico County.....	278	240	20	2	1	0	9	6	11	239
Greenevers town, Duplin County.....	242	20	209	0	0	0	11	2	13	18
Green Level town, Alamance County.....	779	169	487	12	0	0	105	6	167	121
Greensboro city, Guilford County.....	111,731	59,749	43,827	525	3,115	45	2,610	1,860	5,333	57,671
Greenville city, Pitt County.....	36,071	21,486	12,670	129	787	11	443	545	1,051	21,044
Grifton town.....	1,040	575	425	1	0	0	33	6	67	545
Lenoir County (part).....	84	2	82	0	0	0	0	0	2	1
Pitt County (part).....	956	573	343	1	0	0	33	6	65	544
Grimesland town, Pitt County.....	163	106	50	0	0	0	6	1	9	104
Grover town, Cleveland County.....	265	225	27	4	4	0	1	4	5	222
Gulf CDP, Chatham County.....	61	58	3	0	0	0	0	0	0	58
Half Moon CDP, Onslow County.....	2,933	2,092	619	22	45	10	68	77	231	1,972
Halifax town, Halifax County.....	103	72	31	0	0	0	0	0	1	71
Hallsboro CDP, Columbus County.....	199	75	117	1	1	0	2	3	3	74
Hamilton town, Martin County.....	181	75	104	0	0	1	1	0	2	75
Hamlet city, Richmond County.....	2,561	1,502	907	38	12	0	69	33	107	1,476
Hampstead CDP, Pender County.....	1,608	1,490	81	1	7	0	18	11	37	1,470
Harkers Island CDP, Carteret County.....	529	523	0	1	1	0	0	4	0	523
Harmony town, Iredell County.....	206	182	15	2	0	0	6	1	13	177
Harrells town.....	82	43	32	1	0	0	6	0	8	41
Duplin County (part).....	8	6	1	0	0	0	1	0	2	5
Sampson County (part).....	74	37	31	1	0	0	5	0	6	36
Harrellsville town, Hertford County.....	46	36	10	0	0	0	0	0	0	36
Harrisburg town, Cabarrus County.....	4,003	3,168	609	22	138	0	26	40	116	3,084
Hassell town, Martin County.....	38	20	18	0	0	0	0	0	0	20
Hatteras CDP, Dare County.....	225	223	0	0	0	0	0	2	4	220
Havelock city, Craven County.....	6,409	4,623	1,180	56	149	19	214	168	594	4,316
Haw River town, Alamance County.....	921	748	91	2	6	0	67	7	93	725
Hayesville town, Clay County.....	147	142	0	3	0	0	1	1	2	141
Hays CDP, Wilkes County.....	719	703	4	0	1	2	5	4	9	700
Hemby Bridge town, Union County.....	562	512	34	4	3	0	2	7	16	501
Henderson city, Vance County.....	6,164	2,126	3,771	20	35	0	142	70	244	2,056
Hendersonville city, Henderson County.....	6,450	5,587	481	21	61	8	219	73	459	5,386
Henrietta CDP, Rutherford County.....	193	148	35	0	0	0	10	0	16	142
Hertford town, Perquimans County.....	875	454	397	1	1	0	17	5	22	451
Hickory city.....	16,614	13,213	2,256	50	357	7	553	178	1,252	12,589
Burke County (part).....	27	25	1	0	0	0	0	1	0	25
Caldwell County (part).....	8	6	2	0	0	0	0	0	0	6
Catawba County (part).....	16,579	13,182	2,253	50	357	7	553	177	1,252	12,558
Hiddenite CDP, Alexander County.....	230	221	1	0	0	0	6	2	10	218
Highlands town.....	461	443	0	1	4	0	8	5	12	438
Jackson County (part).....	2	2	0	0	0	0	0	0	0	2
Macon County (part).....	459	441	0	1	4	0	8	5	12	436
High Point city.....	40,912	24,083	13,202	203	1,735	14	1,151	524	2,297	23,168
Davidson County (part).....	2,166	1,715	324	6	47	1	56	17	123	1,658
Forsyth County (part).....	5	5	0	0	0	0	0	0	0	5
Guilford County (part).....	38,736	22,359	12,878	197	1,688	13	1,094	507	2,172	21,502
Randolph County (part).....	5	4	0	0	0	0	1	0	2	3
High Shoals town, Gaston County.....	269	239	16	5	1	0	3	5	6	236
Hightsville CDP, New Hanover County.....	152	133	9	4	1	0	1	4	5	130
Hildebran town, Burke County.....	806	769	8	4	15	0	7	3	9	767
Hillsborough town, Orange County.....	2,324	1,560	640	12	36	1	45	30	88	1,526
Hillsdale CDP, Davie County.....	402	367	24	0	8	0	1	2	9	361
Hobgood town, Halifax County.....	155	75	77	0	0	0	1	2	5	72

Table 14.

Occupied Housing Units (Households) by Race and Hispanic or Latino Origin of Householder: 2010—Con.

[For information on confidentiality protection, nonsampling error, and definitions, see Selected Appendixes at <www.census.gov/prod/cen2010/cph-1-a.pdf>]

State County Place	Total occupied housing units	Race of householder							Two or More Races	House- holder Hispanic or Latino (of any race)	House- holder White alone, not Hispanic or Latino
		One race									
		White	Black or African American	American Indian and Alaska Native	Asian	Native Hawaiian and Other Pacific Islander	Some Other Race				
PLACE—Con.											
Hobucken CDP, Pamlico County.....	66	64	0	0	0	0	1	1	1	64	
Hoffman town, Richmond County.....	212	87	117	6	1	0	0	1	2	86	
Holden Beach town, Brunswick County.....	296	289	3	1	0	0	2	1	3	288	
Hollister CDP, Halifax County.....	283	7	71	199	0	0	0	6	7	7	
Holly Ridge town, Onslow County.....	584	522	39	1	7	1	5	9	18	509	
Holly Springs town, Wake County.....	8,147	6,605	1,072	30	211	4	114	111	380	6,366	
Hookerton town, Greene County.....	176	98	63	0	1	0	13	1	14	96	
Hoopers Creek CDP, Henderson County.....	437	426	2	3	2	0	0	4	5	421	
Hope Mills town, Cumberland County.....	5,621	3,690	1,466	101	87	12	145	120	433	3,464	
Horse Shoe CDP, Henderson County.....	941	919	4	5	1	1	8	3	14	914	
Hot Springs town, Madison County.....	256	253	1	0	0	0	0	2	1	252	
Hudson town, Caldwell County.....	1,568	1,483	35	3	5	0	30	12	56	1,463	
Huntersville town, Mecklenburg County.....	17,423	14,833	1,653	51	375	8	295	208	907	14,285	
Icard CDP, Burke County.....	1,057	1,011	3	0	19	0	20	4	26	1,005	
Indian Beach town, Carteret County.....	66	64	0	0	1	0	0	1	0	64	
Indian Trail town, Union County.....	11,121	9,322	1,094	52	176	2	332	143	875	8,829	
Ingold CDP, Sampson County.....	162	68	55	0	1	0	38	0	43	64	
Iron Station CDP, Lincoln County.....	309	274	27	2	1	0	2	3	5	272	
Ivanhoe CDP, Sampson County.....	111	30	79	0	0	0	2	0	5	29	
JAARS CDP, Union County.....	153	149	2	0	0	1	0	1	3	146	
Jackson town, Northampton County.....	216	140	74	0	0	0	1	1	2	139	
Jackson Heights CDP, Lenoir County.....	458	359	88	1	0	0	8	2	17	350	
Jacksonville city, Onslow County.....	19,985	13,514	4,515	128	469	50	785	524	2,106	12,452	
James City CDP, Craven County.....	2,367	1,933	328	8	20	2	46	30	101	1,887	
Jamestown town, Guilford County.....	1,380	1,151	178	6	24	1	10	10	28	1,138	
Jamesville town, Martin County.....	205	136	64	0	1	0	0	4	2	134	
Jefferson town, Ashe County.....	656	613	6	0	5	0	27	5	37	604	
Jonesville town, Yadkin County.....	1,030	871	119	3	1	0	23	13	38	857	
Kannapolis city.....	16,375	12,119	3,172	48	124	3	716	193	1,198	11,741	
Cabarrus County (part).....	12,765	9,448	2,576	34	98	2	460	147	802	9,176	
Rowan County (part).....	3,610	2,671	596	14	26	1	256	46	396	2,565	
Keener CDP, Sampson County.....	227	162	40	4	0	1	19	1	22	159	
Kelford town, Bertie County.....	98	29	69	0	0	0	0	0	0	29	
Kelly CDP, Bladen County.....	266	135	126	1	0	0	1	3	3	133	
Kenansville town, Duplin County.....	410	244	149	2	3	0	7	5	14	238	
Kenly town.....	569	349	199	4	1	0	13	3	24	340	
Johnston County (part).....	495	330	147	3	1	0	11	3	22	321	
Wilson County (part).....	74	19	52	1	0	0	2	0	2	19	
Kernersville town.....	10,038	8,164	1,255	43	139	2	312	123	612	7,915	
Forsyth County (part).....	10,020	8,150	1,254	43	136	2	312	123	612	7,901	
Guilford County (part).....	18	14	1	0	3	0	0	0	0	14	
Kill Devil Hills town, Dare County.....	2,813	2,626	31	14	29	1	77	35	151	2,563	
King city.....	2,856	2,760	43	5	15	0	19	14	49	2,730	
Forsyth County (part).....	235	214	12	1	4	0	3	1	5	211	
Stokes County (part).....	2,621	2,546	31	4	11	0	16	13	44	2,519	
Kings Grant CDP, New Hanover County.....	3,283	2,698	420	21	28	2	79	35	147	2,637	
Kings Mountain city.....	4,122	3,072	920	12	54	0	31	33	77	3,035	
Cleveland County (part).....	3,731	2,851	760	11	52	0	28	29	70	2,816	
Gaston County (part).....	391	221	160	1	2	0	3	4	7	219	
Kingstown town, Cleveland County.....	253	23	225	0	1	0	1	3	2	22	
Kinston city, Lenoir County.....	9,365	2,899	6,256	20	53	3	70	64	159	2,840	
Kittrell town, Vance County.....	71	44	26	0	0	0	0	1	0	44	
Kitty Hawk town, Dare County.....	1,415	1,377	13	3	4	0	3	15	24	1,358	
Knightdale town, Wake County.....	4,226	2,282	1,607	25	63	1	167	81	325	2,169	
Kure Beach town, New Hanover County.....	934	914	6	3	3	0	3	5	13	905	
La Grange town, Lenoir County.....	1,233	521	679	3	5	2	14	9	24	516	
Lake Junaluska CDP, Haywood County.....	1,286	1,259	5	8	2	1	4	7	18	1,246	
Lake Lure town, Rutherford County.....	606	588	6	2	3	1	2	4	12	577	
Lake Norman of Catawba CDP, Catawba County.....	3,051	2,931	72	6	11	1	11	19	41	2,903	
Lake Park village, Union County.....	1,196	1,070	78	7	17	0	13	11	46	1,040	
Lake Royale CDP, Franklin County.....	1,066	905	141	2	4	0	2	12	19	892	
Lake Santeetlah town, Graham County.....	26	25	0	0	0	0	1	0	1	25	
Lake Waccamaw town, Columbus County....	558	486	50	16	0	0	1	5	3	486	
Landis town, Rowan County.....	1,267	1,189	41	6	5	0	21	5	53	1,160	

Table 14.

Occupied Housing Units (Households) by Race and Hispanic or Latino Origin of Householder: 2010—Con.

[For information on confidentiality protection, nonsampling error, and definitions, see Selected Appendixes at <www.census.gov/prod/cen2010/cph-1-a.pdf>]

State County Place	Total occupied housing units	Race of householder						Two or More Races	House- holder Hispanic or Latino (of any race)	House- holder White alone, not Hispanic or Latino	
		One race									
		White	Black or African American	American Indian and Alaska Native	Asian	Native Hawaiian and Other Pacific Islander	Some Other Race				
PLACE—Con.											
Lansing town, Ashe County.....	70	66	0	0	0	1	1	2	1	66	
Lasker town, Northampton County.....	55	46	7	0	0	0	1	1	1	46	
Lattimore town, Cleveland County.....	133	128	4	0	0	0	1	0	2	127	
Laurel Hill CDP, Scotland County.....	515	356	109	39	2	0	2	7	4	354	
Laurel Park town, Henderson County.....	1,074	1,056	6	2	1	2	2	5	18	1,043	
Laurinburg city, Scotland County.....	6,351	2,983	2,871	337	43	3	40	74	81	2,956	
Lawndale town, Cleveland County.....	245	193	42	0	1	0	6	3	10	190	
Leggett town, Edgecombe County.....	24	17	7	0	0	0	0	0	0	17	
Leland town, Brunswick County.....	5,833	5,072	535	32	63	0	70	61	174	4,978	
Lenoir city, Caldwell County.....	7,594	6,244	932	20	49	3	249	97	413	6,115	
Lewiston Woodville town, Bertie County.....	220	38	179	0	1	1	1	0	2	38	
Lewisville town, Forsyth County.....	4,936	4,553	244	13	57	2	36	31	96	4,498	
Lexington city, Davidson County.....	7,376	4,468	2,118	49	151	1	505	84	747	4,253	
Liberty town, Randolph County.....	1,091	768	247	6	2	0	54	14	93	737	
Light Oak CDP, Cleveland County.....	281	72	207	1	0	0	1	0	2	71	
Lilesville town, Anson County.....	210	113	95	0	0	0	1	1	1	113	
Lillington town, Harnett County.....	981	618	325	5	6	2	18	7	39	599	
Lincolnton city, Lincoln County.....	4,238	3,400	563	13	20	0	179	63	478	3,138	
Linden town, Cumberland County.....	56	47	6	2	0	0	1	0	1	47	
Littleton town, Halifax County.....	327	164	152	3	2	1	2	3	1	164	
Locust city.....	1,137	1,087	22	2	3	0	17	6	39	1,065	
Cabarrus County (part).....	79	74	2	0	0	0	2	1	7	69	
Stanly County (part).....	1,058	1,013	20	2	3	0	15	5	32	996	
Long View town.....	2,067	1,683	224	5	65	0	65	25	117	1,635	
Burke County (part).....	337	316	7	1	6	0	5	2	13	309	
Catawba County (part).....	1,730	1,367	217	4	59	0	60	23	104	1,326	
Louisburg town, Franklin County.....	1,197	603	549	5	6	0	22	12	37	592	
Love Valley town, Iredell County.....	47	45	0	0	0	0	1	1	1	45	
Lowell city, Gaston County.....	1,393	1,230	111	6	8	3	23	12	58	1,200	
Lowesville CDP, Lincoln County.....	1,123	1,055	45	5	8	0	6	4	17	1,042	
Lowgap CDP, Surry County.....	132	130	1	0	0	0	1	0	2	129	
Lucama town, Wilson County.....	398	236	91	2	0	1	61	7	73	228	
Lumber Bridge town, Robeson County.....	45	35	6	1	0	0	3	0	3	35	
Lumberton city, Robeson County.....	8,084	3,806	2,869	956	141	10	171	131	318	3,728	
McAdenville town, Gaston County.....	252	233	5	5	2	1	5	1	7	233	
Macclesfield town, Edgecombe County.....	218	179	31	0	2	0	3	3	3	179	
McDonald town, Robeson County.....	43	18	8	17	0	0	0	0	0	18	
McFarlan town, Anson County.....	42	32	6	1	0	0	3	0	4	31	
McLeansville CDP, Guilford County.....	438	409	23	0	1	0	2	3	8	403	
Macon town, Warren County.....	52	45	7	0	0	0	0	0	0	45	
Madison town, Rockingham County.....	1,002	689	285	5	1	0	14	8	29	675	
Maggie Valley town, Haywood County.....	551	528	3	3	6	0	6	5	14	521	
Magnolia town, Duplin County.....	340	125	141	3	1	0	66	4	92	102	
Maiden town.....	1,248	1,077	123	7	9	0	21	11	53	1,053	
Catawba County (part).....	1,247	1,077	122	7	9	0	21	11	53	1,053	
Lincoln County (part).....	1	0	1	0	0	0	0	0	0	0	
Mamers CDP, Harnett County.....	321	306	6	3	1	2	3	0	11	300	
Manns Harbor CDP, Dare County.....	322	299	3	2	0	0	13	5	24	288	
Manteo town, Dare County.....	681	604	51	6	2	0	9	9	37	581	
Marble CDP, Cherokee County.....	132	128	0	1	0	0	0	3	1	128	
Marietta town, Robeson County.....	65	29	36	0	0	0	0	0	0	29	
Marion city, McDowell County.....	2,791	2,344	221	14	19	0	159	34	227	2,283	
Mar-Mac CDP, Wayne County.....	1,456	931	396	4	15	0	91	19	138	898	
Marshall town, Madison County.....	390	381	0	2	1	1	0	5	3	378	
Marshallberg CDP, Carteret County.....	202	200	0	0	1	0	0	1	0	200	
Mars Hill town, Madison County.....	538	514	10	1	2	0	2	9	9	507	
Marshville town, Union County.....	809	414	360	3	1	0	22	9	61	384	
Marvin village, Union County.....	1,553	1,352	90	5	83	0	9	14	38	1,319	
Matthews town, Mecklenburg County.....	10,526	8,872	1,015	32	319	2	169	117	471	8,599	
Maury CDP, Greene County.....	229	113	102	1	0	0	11	2	12	113	
Maxton town.....	980	217	630	122	1	0	4	6	9	213	
Robeson County (part).....	905	172	610	112	1	0	4	6	8	168	
Scotland County (part).....	75	45	20	10	0	0	0	0	1	45	
Mayodan town, Rockingham County.....	1,173	1,030	116	2	2	1	15	7	29	1,019	
Maysville town, Jones County.....	409	184	207	4	3	0	4	7	15	176	

Table 14.

Occupied Housing Units (Households) by Race and Hispanic or Latino Origin of Householder: 2010—Con.

[For information on confidentiality protection, nonsampling error, and definitions, see Selected Appendixes at <www.census.gov/prod/cen2010/cph-1-a.pdf>]

State County Place	Total occupied housing units	Race of householder							Two or More Races	House- holder Hispanic or Latino (of any race)	House- holder White alone, not Hispanic or Latino
		One race									
		White	Black or African American	American Indian and Alaska Native	Asian	Native Hawaiian and Other Pacific Islander	Some Other Race				
PLACE—Con.											
Mebane city.....	4,716	3,558	960	18	52	3	58	67	188	3,452	
Alamance County (part).....	3,956	2,984	813	18	41	2	42	56	136	2,912	
Orange County (part).....	760	574	147	0	11	1	16	11	52	540	
Mesic town, Pamlico County.....	92	33	59	0	0	0	0	0	0	33	
Micro town, Johnston County.....	188	164	16	0	1	0	7	0	9	162	
Middleburg town, Vance County.....	53	18	32	0	0	0	1	2	1	18	
Middlesex town, Nash County.....	343	203	104	3	0	1	28	4	33	199	
Midland town.....	1,192	1,088	78	5	8	0	5	8	24	1,071	
Cabarrus County (part).....	1,192	1,088	78	5	8	0	5	8	24	1,071	
Mecklenburg County (part).....	0	0	0	0	0	0	0	0	0	0	
Midway town, Davidson County.....	1,863	1,668	157	6	6	0	16	10	37	1,651	
Millers Creek CDP, Wilkes County.....	892	857	5	2	2	0	20	6	28	849	
Milingsport CDP, Stanly County.....	236	230	2	1	3	0	0	0	3	227	
Mills River town, Henderson County.....	2,808	2,702	40	4	17	0	21	24	64	2,660	
Milton town, Caswell County.....	78	40	37	0	0	0	0	1	0	40	
Mineral Springs town, Union County.....	950	794	133	4	2	0	10	7	32	774	
Minnesott Beach town, Pamlico County.....	211	204	5	0	1	0	1	0	9	196	
Mint Hill town.....	8,528	6,996	1,008	51	155	2	233	83	475	6,785	
Mecklenburg County (part).....	8,510	6,980	1,007	51	154	2	233	83	475	6,769	
Union County (part).....	18	16	1	0	1	0	0	0	0	16	
Misenheimer village, Stanly County.....	111	109	1	0	0	0	0	1	0	109	
Mocksville town, Davie County.....	1,976	1,520	321	8	14	0	83	30	145	1,469	
Momeyer town, Nash County.....	101	91	8	0	0	1	1	0	1	91	
Moncure CDP, Chatham County.....	294	179	97	2	0	0	12	4	18	175	
Monroe city, Union County.....	11,120	6,694	2,828	64	92	3	1,241	198	2,042	6,048	
Montreat town, Buncombe County.....	201	196	1	0	0	0	1	3	3	195	
Mooresboro town, Cleveland County.....	128	108	19	1	0	0	0	0	0	108	
Mooresville town, Iredell County.....	12,374	10,243	1,350	55	343	6	223	154	571	9,943	
Moravian Falls CDP, Wilkes County.....	754	617	49	4	4	0	73	7	134	560	
Morehead City town, Carteret County.....	4,114	3,524	415	23	42	4	50	56	164	3,416	
Morganton city, Burke County.....	6,641	5,134	789	42	107	69	402	98	648	4,990	
Morrisville town.....	7,641	4,598	1,096	29	1,661	5	107	145	359	4,379	
Durham County (part).....	0	0	0	0	0	0	0	0	0	0	
Wake County (part).....	7,641	4,598	1,096	29	1,661	5	107	145	359	4,379	
Morven town, Anson County.....	207	51	147	1	0	0	3	5	4	51	
Mountain Home CDP, Henderson County....	1,441	1,350	23	6	14	4	27	17	75	1,303	
Mountain View CDP, Catawba County.....	1,363	1,214	104	2	21	3	14	5	40	1,193	
Mount Airy city, Surry County.....	4,721	4,116	386	16	40	1	102	60	181	4,050	
Mount Gilead town, Montgomery County.....	487	222	260	1	2	0	1	1	2	222	
Mount Holly city, Gaston County.....	5,449	4,517	658	19	108	1	99	47	223	4,397	
Mount Olive town.....	1,818	813	901	11	4	0	67	22	110	784	
Duplin County (part).....	18	2	16	0	0	0	0	0	0	2	
Wayne County (part).....	1,800	811	885	11	4	0	67	22	110	782	
Mount Pleasant town, Cabarrus County.....	619	585	29	0	2	0	2	1	7	581	
Moyock CDP, Currituck County.....	1,212	1,090	93	6	6	1	8	8	28	1,074	
Mulberry CDP, Wilkes County.....	971	948	8	0	2	0	10	3	22	938	
Murfreesboro town, Hertford County.....	986	492	465	3	9	0	11	6	22	484	
Murphy town, Cherokee County.....	703	644	18	15	11	0	5	10	18	633	
Murraysville CDP, New Hanover County.....	5,811	4,797	739	22	95	4	90	64	213	4,704	
Myrtle Grove CDP, New Hanover County....	3,541	3,340	108	14	29	4	14	32	45	3,311	
Nags Head town, Dare County.....	1,223	1,175	13	5	5	0	10	15	25	1,159	
Nashville town, Nash County.....	2,207	1,215	942	11	6	0	14	19	27	1,208	
Navassa town, Brunswick County.....	570	161	375	3	1	0	19	11	36	149	
Neuse Forest CDP, Craven County.....	772	688	50	2	14	3	4	11	22	671	
New Bern city, Craven County.....	12,770	8,060	4,009	41	273	13	214	160	509	7,839	
Newland town, Avery County.....	310	290	1	2	1	1	12	3	16	286	
New London town, Stanly County.....	233	218	10	1	3	0	1	0	1	218	
Newport town, Carteret County.....	1,563	1,344	138	8	20	1	23	29	57	1,315	
Newton city, Catawba County.....	5,105	4,030	701	17	88	1	199	69	434	3,827	
Newton Grove town, Sampson County.....	227	177	30	0	1	0	18	1	19	176	
Norlina town, Warren County.....	471	249	205	0	1	0	11	5	17	243	
Norman town, Richmond County.....	54	37	10	2	0	0	4	1	8	33	
Northchase CDP, New Hanover County.....	1,554	1,284	202	9	22	0	16	21	54	1,252	
Northlakes CDP, Caldwell County.....	603	585	4	1	7	0	2	4	7	581	
North Topsail Beach town, Onslow County...	400	376	5	3	8	0	6	2	15	367	

Table 14.

Occupied Housing Units (Households) by Race and Hispanic or Latino Origin of Householder: 2010—Con.

[For information on confidentiality protection, nonsampling error, and definitions, see Selected Appendixes at <www.census.gov/prod/cen2010/cph-1-a.pdf>]

State County Place	Total occupied housing units	Race of householder							Two or More Races	House- holder Hispanic or Latino (of any race)	House- holder White alone, not Hispanic or Latino
		One race									
		White	Black or African American	American Indian and Alaska Native	Asian	Native Hawaiian and Other Pacific Islander	Some Other Race				
PLACE—Con.											
Northwest city, Brunswick County.....	288	80	200	0	0	0	3	5	7	78	
North Wilkesboro town, Wilkes County.....	1,686	1,338	214	9	9	0	99	17	140	1,303	
Norwood town, Stanly County.....	960	720	207	5	4	0	19	5	25	714	
Oakboro town, Stanly County.....	712	575	101	5	1	0	24	6	32	569	
Oak City town, Martin County.....	146	55	89	0	0	0	1	1	3	55	
Oak Island town, Brunswick County.....	3,223	3,141	19	15	8	0	10	30	28	3,124	
Oak Ridge town, Guilford County.....	2,106	1,911	112	8	48	1	13	13	44	1,881	
Ocean Isle Beach town, Brunswick County...	279	273	0	0	2	0	2	2	6	270	
Ocracoke CDP, Hyde County.....	420	403	6	4	0	0	5	2	43	365	
Ogden CDP, New Hanover County.....	2,642	2,539	41	9	22	0	9	22	38	2,514	
Old Fort town, McDowell County.....	421	362	57	0	0	0	0	2	2	360	
Old Hundred CDP, Scotland County.....	99	63	17	13	0	0	1	5	4	62	
Oriental town, Pamlico County.....	477	449	24	1	0	0	1	2	4	445	
Orrum town, Robeson County.....	39	26	9	3	0	0	1	0	2	25	
Ossipee town, Alamance County.....	216	184	23	0	0	0	4	5	6	182	
Oxford city, Granville County.....	3,410	1,444	1,842	11	28	0	47	38	96	1,410	
Pantego town, Beaufort County.....	72	50	20	1	0	0	0	1	3	48	
Parkton town, Robeson County.....	170	130	25	6	2	0	6	1	9	128	
Parmele town, Martin County.....	116	13	103	0	0	0	0	0	0	13	
Patterson Springs town, Cleveland County...	249	228	17	0	0	0	0	4	5	225	
Peachland town, Anson County.....	181	119	57	1	0	0	1	3	1	119	
Peletier town, Carteret County.....	285	267	2	2	1	3	7	3	13	262	
Pembroke town, Robeson County.....	1,132	205	116	769	8	0	5	29	16	201	
Pikeville town, Wayne County.....	299	264	24	3	1	0	4	3	8	262	
Pilot Mountain town, Surry County.....	669	602	47	2	4	1	6	7	13	596	
Pinebluff town, Moore County.....	531	454	53	7	3	0	7	7	20	443	
Pinehurst village, Moore County.....	6,047	5,747	167	20	61	0	19	33	91	5,679	
Pine Knoll Shores town, Carteret County.....	653	641	2	0	3	1	3	3	6	638	
Pine Level town, Johnston County.....	698	555	95	3	0	0	39	6	56	541	
Pinetops town, Edgecombe County.....	570	220	349	1	0	0	0	0	0	220	
Pinetown CDP, Beaufort County.....	66	65	0	0	0	0	1	0	3	63	
Pineville town, Mecklenburg County.....	3,688	2,506	779	20	97	2	221	63	484	2,275	
Piney Green CDP, Onslow County.....	4,846	3,258	1,078	36	110	17	202	145	494	3,034	
Pink Hill town, Lenoir County.....	212	136	49	0	0	0	26	1	32	132	
Pinnacle CDP, Stokes County.....	344	320	19	1	1	0	2	1	3	319	
Pittsboro town, Chatham County.....	1,480	1,108	298	6	19	0	33	16	83	1,063	
Plain View CDP, Sampson County.....	762	621	108	10	5	0	15	3	26	612	
Pleasant Garden town, Guilford County.....	1,690	1,458	177	10	6	0	29	10	49	1,441	
Pleasant Hill CDP, Wilkes County.....	375	365	3	0	0	0	4	3	11	359	
Plymouth town, Washington County.....	1,594	522	1,042	5	5	0	5	15	9	520	
Polkton town, Anson County.....	441	177	249	5	2	0	1	7	3	176	
Polkville city, Cleveland County.....	231	225	2	0	1	1	0	2	5	220	
Pollocksville town, Jones County.....	139	101	36	1	0	0	0	1	2	100	
Porters Neck CDP, New Hanover County.....	2,512	2,359	86	3	38	1	9	16	44	2,329	
Potters Hill CDP, Duplin County.....	206	201	0	0	0	0	3	2	4	201	
Powellsville town, Bertie County.....	131	53	74	2	0	0	2	0	3	52	
Princeton town, Johnston County.....	502	345	137	5	2	0	9	4	16	339	
Princeville town, Edgecombe County.....	775	19	750	0	1	0	3	2	3	19	
Proctorville town, Robeson County.....	49	37	9	2	0	0	0	1	0	37	
Prospect CDP, Robeson County.....	345	15	2	323	0	0	1	4	2	15	
Pumpkin Center CDP, Onslow County.....	794	587	136	6	23	4	11	27	61	554	
Raeform city, Hoke County.....	1,810	875	761	62	16	2	63	31	103	850	
Raemon CDP, Robeson County.....	103	18	11	73	0	0	0	1	0	18	
Raleigh city.....	162,999	102,241	45,456	629	5,911	59	5,740	2,963	12,139	97,321	
Durham County (part).....	476	361	83	1	21	0	5	5	21	345	
Wake County (part).....	162,523	101,880	45,373	628	5,890	59	5,735	2,958	12,118	96,976	
Ramseur town, Randolph County.....	640	507	91	4	5	0	25	8	56	481	
Randleman city, Randolph County.....	1,739	1,547	97	14	6	0	56	19	79	1,530	
Ranlo town, Gaston County.....	1,263	1,002	188	7	13	0	34	19	59	982	
Raynham town, Robeson County.....	28	17	4	5	1	0	1	0	1	17	
Red Cross town, Stanly County.....	319	311	4	0	1	0	3	0	6	308	
Red Oak town, Nash County.....	1,270	1,129	113	12	6	0	8	2	15	1,122	
Red Springs town.....	1,397	543	632	169	4	0	26	23	56	527	
Hoke County (part).....	0	0	0	0	0	0	0	0	0	0	
Robeson County (part).....	1,397	543	632	169	4	0	26	23	56	527	
Reidsville city, Rockingham County.....	6,262	3,545	2,505	15	27	0	99	71	176	3,489	
Rennert town, Robeson County.....	122	20	38	52	0	0	10	2	20	15	
Rex CDP, Robeson County.....	30	18	2	9	0	0	1	0	1	18	

Table 14.

Occupied Housing Units (Households) by Race and Hispanic or Latino Origin of Householder: 2010—Con.

[For information on confidentiality protection, nonsampling error, and definitions, see Selected Appendixes at <www.census.gov/prod/cen2010/cph-1-a.pdf>]

State County Place	Total occupied housing units	Race of householder							Two or More Races	House- holder Hispanic or Latino (of any race)	House- holder White alone, not Hispanic or Latino
		One race									
		White	Black or African American	American Indian and Alaska Native	Asian	Native Hawaiian and Other Pacific Islander	Some Other Race				
PLACE—Con.											
Rhodhiss town.....	414	398	2	1	3	0	9	1	12	397	
Burke County (part).....	272	263	1	1	3	0	3	1	5	262	
Caldwell County (part).....	142	135	1	0	0	0	6	0	7	135	
Richfield town, Stanly County.....	227	197	18	4	6	0	1	1	1	197	
Richlands town, Onslow County.....	599	448	119	1	4	1	7	19	35	428	
Rich Square town, Northampton County.....	397	153	239	3	0	0	0	2	3	151	
Riegelwood CDP, Columbus County.....	237	172	59	3	0	0	0	3	8	165	
River Bend town, Craven County.....	1,414	1,308	76	4	13	0	3	10	26	1,289	
River Road CDP, Beaufort County.....	1,789	1,225	367	12	2	2	172	9	236	1,184	
Roanoke Rapids city, Halifax County.....	6,437	4,217	1,975	34	88	1	72	50	132	4,173	
Robbins town, Moore County.....	378	305	8	1	0	5	57	2	127	242	
Robbinsville town, Graham County.....	283	251	0	10	3	1	15	3	20	248	
Robersonville town, Martin County.....	677	232	428	3	4	0	6	4	12	229	
Rockfish CDP, Hoke County.....	1,193	861	242	23	11	5	25	26	106	792	
Rockingham city, Richmond County.....	4,042	2,523	1,276	63	70	0	72	38	123	2,488	
Rockwell town, Rowan County.....	848	819	12	0	1	1	10	5	16	812	
Rocky Mount city.....	23,097	8,682	13,557	131	185	6	304	232	563	8,509	
Edgecombe County (part).....	6,594	741	5,735	25	7	0	33	53	63	726	
Nash County (part).....	16,503	7,941	7,822	106	178	6	271	179	500	7,783	
Rocky Point CDP, Pender County.....	540	370	81	4	1	0	71	13	101	348	
Rodanthe CDP, Dare County.....	118	113	2	1	0	1	0	1	1	112	
Rolesville town, Wake County.....	1,236	951	215	5	26	0	21	18	58	916	
Ronda town, Wilkes County.....	173	162	2	1	0	0	6	2	9	159	
Roper town, Washington County.....	265	50	211	0	0	0	2	2	2	50	
Roseboro town, Sampson County.....	512	264	225	4	4	0	11	4	13	263	
Rose Hill town, Duplin County.....	660	365	225	2	2	0	60	6	86	343	
Rosman town, Transylvania County.....	230	218	1	4	0	0	4	3	13	209	
Rougemont CDP.....	412	331	70	1	0	0	3	7	9	330	
Durham County (part).....	342	272	61	1	0	0	3	5	9	271	
Person County (part).....	70	59	9	0	0	0	0	2	0	59	
Rowland town, Robeson County.....	463	113	318	25	0	0	2	5	4	113	
Roxboro city, Person County.....	3,479	1,725	1,558	28	14	1	117	36	194	1,663	
Roxobel town, Bertie County.....	111	70	41	0	0	0	0	0	1	70	
Royal Pines CDP, Buncombe County.....	1,756	1,646	68	2	14	0	9	17	25	1,633	
Ruffin CDP, Rockingham County.....	162	138	21	1	0	0	2	0	2	138	
Rural Hall town, Forsyth County.....	1,249	984	185	4	7	0	58	11	105	945	
Ruth town, Rutherford County.....	177	152	10	2	0	0	4	9	5	151	
Rutherford College town, Burke County.....	575	562	2	0	7	0	1	3	3	561	
Rutherfordton town, Rutherford County.....	1,730	1,500	180	6	20	0	11	13	32	1,481	
St. Helena village, Pender County.....	157	124	29	1	0	0	2	1	4	122	
St. James town, Brunswick County.....	1,575	1,550	12	1	9	0	1	2	11	1,540	
St. Pauls town, Robeson County.....	798	502	156	37	1	0	87	15	124	474	
St. Stephens CDP, Catawba County.....	3,329	2,961	125	10	83	2	122	26	209	2,884	
Salem CDP, Burke County.....	947	906	10	2	6	0	19	4	28	897	
Salemburg town, Sampson County.....	208	187	14	4	0	0	1	2	3	185	
Salisbury city, Rowan County.....	12,567	7,330	4,384	41	154	6	488	164	883	7,006	
Saluda city.....	310	302	2	2	1	0	0	3	5	298	
Henderson County (part).....	6	6	0	0	0	0	0	0	0	6	
Polk County (part).....	304	296	2	2	1	0	0	3	5	292	
Salvo CDP, Dare County.....	106	105	1	0	0	0	0	0	3	102	
Sandy Creek town, Brunswick County.....	92	85	4	0	0	0	1	2	2	84	
Sandyfield town, Columbus County.....	164	26	132	4	0	0	2	0	2	26	
Sanford city, Lee County.....	10,458	6,231	3,062	66	102	4	829	164	1,757	5,450	
Saratoga town, Wilson County.....	166	101	58	2	0	0	5	0	5	101	
Sawmills town, Caldwell County.....	2,068	1,976	16	5	7	0	49	15	75	1,949	
Saxapahaw CDP, Alamance County.....	691	572	83	2	0	0	27	7	43	558	
Scotch Meadows CDP, Scotland County.....	195	174	11	5	3	1	0	1	2	172	
Scotland Neck town, Halifax County.....	901	308	586	0	1	0	3	3	12	302	
Seaboard town, Northampton County.....	300	77	217	1	1	0	1	3	1	77	
Sea Breeze CDP, New Hanover County.....	838	750	68	3	5	0	2	10	9	744	
Seagrove town, Randolph County.....	97	91	4	0	0	0	0	2	1	90	
Sedalia town, Guilford County.....	249	49	194	2	0	0	1	3	1	49	
Selma town, Johnston County.....	2,215	979	885	6	4	1	308	32	532	790	
Seven Devils town.....	93	89	2	1	0	0	1	0	1	89	
Avery County (part).....	15	15	0	0	0	0	0	0	0	15	
Watauga County (part).....	78	74	2	1	0	0	1	0	1	74	

Table 14.

Occupied Housing Units (Households) by Race and Hispanic or Latino Origin of Householder: 2010—Con.

[For information on confidentiality protection, nonsampling error, and definitions, see Selected Appendixes at <www.census.gov/prod/cen2010/cph-1-a.pdf>]

State County Place	Total occupied housing units	Race of householder							Two or More Races	House- holder Hispanic or Latino (of any race)	House- holder White alone, not Hispanic or Latino
		One race									
		White	Black or African American	American Indian and Alaska Native	Asian	Native Hawaiian and Other Pacific Islander	Some Other Race				
PLACE—Con.											
Seven Lakes CDP, Moore County.....	2,089	1,995	58	2	12	0	5	17	26	1,978	
Seven Springs town, Wayne County.....	55	47	4	0	0	0	2	2	8	42	
Severn town, Northampton County.....	126	86	40	0	0	0	0	0	0	86	
Shallotte town, Brunswick County.....	1,583	1,381	144	11	11	2	18	16	47	1,360	
Shannon CDP, Robeson County.....	86	14	29	35	0	0	8	0	16	6	
Sharpsburg town.....	826	338	461	2	5	0	9	11	16	334	
Edgecombe County (part).....	71	29	41	0	0	0	1	0	1	29	
Nash County (part).....	541	302	222	2	5	0	4	6	10	298	
Wilson County (part).....	214	7	198	0	0	0	4	5	5	7	
Shelby city, Cleveland County.....	8,570	5,089	3,264	29	57	2	55	74	183	4,996	
Siler City town, Chatham County.....	2,603	1,299	645	36	12	4	558	49	887	1,046	
Silver City CDP, Hoke County.....	351	14	327	4	1	0	2	3	3	13	
Silver Lake CDP, New Hanover County.....	2,114	1,755	178	9	21	2	126	23	171	1,725	
Simpson village, Pitt County.....	183	112	69	0	0	0	2	0	2	112	
Sims town, Wilson County.....	113	86	18	0	0	0	7	2	7	86	
Skippers Corner CDP, New Hanover County	868	697	109	15	4	1	29	13	71	663	
Smithfield town, Johnston County.....	4,363	2,705	1,230	19	26	2	331	50	517	2,559	
Sneads Ferry CDP, Onslow County.....	1,166	1,085	47	3	8	1	11	11	29	1,068	
Snow Hill town, Greene County.....	714	312	369	1	3	0	23	6	30	305	
Southern Pines town, Moore County.....	5,866	4,447	1,255	33	31	3	42	55	155	4,350	
Southern Shores town, Dare County.....	1,159	1,146	2	1	2	0	2	6	12	1,138	
South Henderson CDP, Vance County.....	451	155	244	1	1	0	47	3	56	149	
South Mills CDP, Camden County.....	171	131	34	0	2	0	2	2	3	131	
Southmont CDP, Davidson County.....	593	556	21	2	3	0	3	8	6	553	
Southport city, Brunswick County.....	1,294	1,079	194	3	0	0	4	14	21	1,066	
South Rosemary CDP, Halifax County.....	1,199	567	608	9	2	0	5	8	15	559	
South Weldon CDP, Halifax County.....	241	44	187	3	0	0	5	2	7	43	
Sparta town, Alleghany County.....	783	718	18	3	4	1	36	3	66	690	
Speed town, Edgecombe County.....	35	11	24	0	0	0	0	0	0	11	
Spencer town, Rowan County.....	1,234	797	369	3	6	0	43	16	76	775	
Spencer Mountain town, Gaston County.....	8	7	0	0	0	0	1	0	1	7	
Spindale town, Rutherford County.....	1,740	1,247	451	5	13	0	12	12	38	1,229	
Spivey's Corner CDP, Sampson County.....	178	123	38	1	0	0	15	1	17	121	
Spring Hope town, Nash County.....	642	322	295	3	2	0	16	4	19	320	
Spring Lake town, Cumberland County.....	4,202	1,932	1,710	48	123	20	196	173	510	1,720	
Spruce Pine town, Mitchell County.....	868	818	4	8	5	0	27	6	41	808	
Staley town, Randolph County.....	150	130	12	1	1	0	2	4	6	127	
Stallings town.....	5,096	4,598	285	23	91	2	52	45	213	4,444	
Mecklenburg County (part).....	123	115	6	0	1	0	0	1	4	111	
Union County (part).....	4,973	4,483	279	23	90	2	52	44	209	4,333	
Stanfield town, Stanly County.....	539	518	5	3	1	1	8	3	13	514	
Stanley town, Gaston County.....	1,364	1,216	123	5	5	0	4	11	22	1,203	
Stantonsburg town, Wilson County.....	336	179	152	1	0	0	4	0	8	175	
Star town, Montgomery County.....	361	297	36	2	1	0	19	6	46	274	
Statesville city, Iredell County.....	9,965	6,082	3,205	28	134	1	395	120	729	5,820	
Stedman town, Cumberland County.....	404	346	47	5	1	0	3	2	9	339	
Stern town, Granville County.....	194	169	16	1	0	0	3	5	9	164	
Stokes CDP, Pitt County.....	161	134	26	1	0	0	0	0	0	134	
Stokesdale town, Guilford County.....	1,823	1,679	91	6	19	0	15	13	44	1,651	
Stoneville town, Rockingham County.....	464	365	82	1	1	0	8	7	10	363	
Stonewall town, Pamlico County.....	117	91	23	0	1	0	0	2	1	90	
Stony Point CDP.....	516	473	25	2	1	0	13	2	20	467	
Alexander County (part).....	454	417	23	2	0	0	10	2	15	413	
Iredell County (part).....	62	56	2	0	1	0	3	0	5	54	
Stovall town, Granville County.....	170	96	70	1	0	0	3	0	4	95	
Sugar Mountain village, Avery County.....	94	89	1	1	0	0	1	2	1	89	
Summerfield town, Guilford County.....	3,543	3,256	159	10	53	0	37	28	98	3,196	
Sunbury CDP, Gates County.....	129	109	19	0	0	0	0	1	1	109	
Sunset Beach town, Brunswick County.....	1,871	1,836	13	2	6	0	5	9	23	1,821	
Surf City town.....	850	824	6	2	7	0	4	7	20	810	
Onslow County (part).....	142	138	1	0	0	0	0	3	0	138	
Pender County (part).....	708	686	5	2	7	0	4	4	20	672	
Swannanoa CDP, Buncombe County.....	1,757	1,612	55	7	17	1	28	37	102	1,550	
Swan Quarter CDP, Hyde County.....	151	103	44	0	0	0	3	1	7	100	
Swansboro town, Onslow County.....	1,157	1,077	35	5	15	0	8	17	42	1,048	
Swepsonville town, Alamance County.....	469	433	27	1	1	0	4	3	12	425	
Sylva town, Jackson County.....	1,138	1,002	48	25	17	0	34	12	61	979	

Table 14.

Occupied Housing Units (Households) by Race and Hispanic or Latino Origin of Householder: 2010—Con.

[For information on confidentiality protection, nonsampling error, and definitions, see Selected Appendixes at <www.census.gov/prod/cen2010/cph-1-a.pdf>]

State County Place	Total occupied housing units	Race of householder							Two or More Races	House- holder Hispanic or Latino (of any race)	House- holder White alone, not Hispanic or Latino
		One race									
		White	Black or African American	American Indian and Alaska Native	Asian	Native Hawaiian and Other Pacific Islander	Some Other Race				
PLACE—Con.											
Tabor City town, Columbus County.....	1,095	696	361	12	2	1	10	13	15	693	
Tarboro town, Edgecombe County.....	4,565	2,436	1,993	4	12	2	83	35	142	2,398	
Tar Heel town, Bladen County.....	60	58	0	1	0	0	1	0	1	58	
Taylorsville town, Alexander County.....	874	737	102	2	8	1	15	9	31	722	
Taylorstown town, Moore County.....	303	89	207	0	2	0	1	4	1	88	
Teachey town, Duplin County.....	144	66	64	0	3	0	11	0	19	58	
Thomasville city.....	10,537	7,671	2,061	61	74	0	548	122	973	7,314	
Davidson County (part).....	10,420	7,570	2,050	61	71	0	546	122	967	7,218	
Randolph County (part).....	117	101	11	0	3	0	2	0	6	96	
Toast CDP, Surry County.....	634	590	21	0	2	0	18	3	42	567	
Tobaccoville village.....	1,029	962	55	4	1	0	0	7	7	956	
Forsyth County (part).....	1,029	962	55	4	1	0	0	7	7	956	
Stokes County (part).....	0	0	0	0	0	0	0	0	0	0	
Topsail Beach town, Pender County.....	187	182	1	1	1	0	0	2	1	182	
Trenton town, Jones County.....	111	69	37	1	0	0	3	1	4	68	
Trent Woods town, Craven County.....	1,722	1,677	25	2	3	0	3	12	14	1,666	
Trinity city, Randolph County.....	2,641	2,449	137	9	20	0	15	11	36	2,428	
Troutman town, Iredell County.....	903	684	193	3	4	0	9	10	24	670	
Troy town, Montgomery County.....	1,115	713	341	2	9	0	42	8	72	683	
Tryon town, Polk County.....	819	691	114	0	3	0	6	5	19	679	
Turkey town, Sampson County.....	111	65	32	0	0	0	12	2	16	63	
Tyro CDP, Davidson County.....	1,445	1,382	19	6	7	0	24	7	40	1,369	
Unionville town, Union County.....	2,100	2,028	34	2	7	1	16	12	43	2,007	
Valdese town, Burke County.....	1,927	1,837	25	2	30	1	14	18	37	1,820	
Valle Crucis CDP, Watauga County.....	183	179	0	0	1	0	0	3	3	177	
Valley Hill CDP, Henderson County.....	952	902	16	1	6	0	21	6	42	882	
Vanceboro town, Craven County.....	383	267	106	4	0	0	1	5	5	266	
Vandemere town, Pamlico County.....	108	51	52	1	1	1	1	1	2	50	
Vander CDP, Cumberland County.....	510	342	140	12	3	0	6	7	14	339	
Vann Crossroads CDP, Sampson County....	142	127	6	2	0	0	7	0	7	127	
Varnantown town, Brunswick County.....	226	223	2	0	0	0	1	0	2	222	
Vass town, Moore County.....	303	247	36	6	0	1	8	5	22	234	
Waco town, Cleveland County.....	127	101	25	0	0	0	1	0	1	101	
Wade town, Cumberland County.....	225	159	59	3	2	0	0	2	2	158	
Wadesboro town, Anson County.....	2,303	1,001	1,256	2	19	0	9	16	19	997	
Wagram town, Scotland County.....	332	144	168	15	2	0	2	1	3	143	
Wake Forest town.....	10,521	8,360	1,601	43	247	5	120	145	428	8,100	
Franklin County (part).....	287	151	104	3	12	0	10	7	35	134	
Wake County (part).....	10,234	8,209	1,497	40	235	5	110	138	393	7,966	
Wakulla CDP, Robeson County.....	40	5	1	34	0	0	0	0	1	4	
Walkertown town, Forsyth County.....	1,914	1,536	318	4	6	1	29	20	63	1,511	
Wallace town.....	1,621	941	453	7	5	1	199	15	254	901	
Duplin County (part).....	1,621	941	453	7	5	1	199	15	254	901	
Pender County (part).....	0	0	0	0	0	0	0	0	0	0	
Wallburg town, Davidson County.....	1,145	1,106	7	5	7	0	13	7	22	1,097	
Walnut Cove town, Stokes County.....	681	545	128	1	1	0	3	3	9	539	
Walnut Creek village, Wayne County.....	342	319	13	0	6	0	3	1	5	314	
Walstonburg town, Greene County.....	90	69	19	1	0	0	1	0	3	68	
Wanchese CDP, Dare County.....	680	663	0	0	0	0	11	6	20	655	
Warrenton town, Warren County.....	438	238	187	4	2	0	3	4	5	238	
Warsaw town, Duplin County.....	1,239	439	690	5	5	0	85	15	127	405	
Washington city, Beaufort County.....	4,197	2,276	1,775	7	16	2	77	44	143	2,224	
Washington Park town, Beaufort County.....	195	191	3	1	0	0	0	0	2	189	
Watha town, Pender County.....	76	67	5	1	0	0	2	1	4	65	
Waves CDP, Dare County.....	58	55	0	0	0	0	1	2	2	54	
Waxhaw town, Union County.....	3,242	2,730	372	2	55	0	35	48	155	2,625	
Waynesville town, Haywood County.....	4,426	4,194	93	22	11	3	66	37	153	4,113	
Weaverville town, Buncombe County.....	1,411	1,352	12	0	6	2	7	32	22	1,341	
Webster town, Jackson County.....	157	149	2	2	0	0	1	3	1	148	
Weddington town.....	3,129	2,901	116	6	62	0	18	26	66	2,855	
Mecklenburg County (part).....	2	1	0	0	1	0	0	0	0	1	
Union County (part).....	3,127	2,900	116	6	61	0	18	26	66	2,854	
Welcome CDP, Davidson County.....	1,712	1,602	58	3	21	1	17	10	35	1,586	
Weldon town, Halifax County.....	645	178	452	3	2	0	2	8	4	178	
Wendell town, Wake County.....	2,270	1,449	661	12	15	0	98	35	162	1,402	

Table 14.

Occupied Housing Units (Households) by Race and Hispanic or Latino Origin of Householder: 2010—Con.

[For information on confidentiality protection, nonsampling error, and definitions, see Selected Appendixes at <www.census.gov/prod/cen2010/cph-1-a.pdf>]

State County Place	Total occupied housing units	Race of householder							Two or More Races	House- holder Hispanic or Latino (of any race)	House- holder White alone, not Hispanic or Latino
		One race									
		White	Black or African American	American Indian and Alaska Native	Asian	Native Hawaiian and Other Pacific Islander	Some Other Race				
PLACE—Con.											
Wentworth town, Rockingham County.....	1,043	888	139	2	2	0	3	9	12	879	
Wesley Chapel village, Union County.....	2,282	2,118	97	4	26	1	23	13	74	2,070	
West Canton CDP, Haywood County.....	512	502	4	2	0	0	3	1	5	500	
West Jefferson town, Ashe County.....	620	595	4	2	3	0	11	5	28	579	
West Marion CDP, McDowell County.....	591	553	24	2	3	0	6	3	13	548	
Westport CDP, Lincoln County.....	1,506	1,445	39	3	8	0	6	5	19	1,433	
Whispering Pines village, Moore County.....	1,257	1,217	12	3	8	1	5	11	24	1,200	
Whitakers town.....	319	94	217	0	1	0	1	6	2	94	
Edgecombe County (part).....	168	33	130	0	0	0	0	5	1	33	
Nash County (part).....	151	61	87	0	1	0	1	1	1	61	
White Lake town, Bladen County.....	351	320	16	1	2	0	11	1	18	312	
White Oak CDP, Bladen County.....	134	84	40	1	0	0	8	1	8	84	
White Plains CDP, Surry County.....	447	427	3	3	2	0	9	3	16	422	
Whiteville city, Columbus County.....	2,318	1,324	895	20	17	2	30	30	55	1,307	
Whitsett town, Guilford County.....	256	239	15	0	0	0	2	0	4	236	
Wilkesboro town, Wilkes County.....	1,429	1,224	125	3	27	1	34	15	74	1,192	
Williamston town, Martin County.....	2,397	928	1,409	4	12	2	17	25	32	924	
Wilmington city, New Hanover County.....	46,948	36,070	8,703	221	434	26	786	708	1,874	35,209	
Wilson city, Wilson County.....	19,585	9,139	9,239	52	200	4	759	192	1,201	8,801	
Wilson's Mills town, Johnston County.....	751	477	217	5	2	0	42	8	90	436	
Windsor town, Bertie County.....	1,088	458	595	2	20	0	0	13	5	458	
Winfall town, Perquimans County.....	246	142	98	1	1	0	1	3	2	141	
Wingate town, Union County.....	945	564	309	3	3	1	60	5	98	530	
Winston-Salem city, Forsyth County.....	92,337	52,349	31,859	352	1,528	32	4,888	1,329	8,182	49,844	
Winterville town, Pitt County.....	3,412	2,232	1,049	9	63	1	26	32	80	2,192	
Winton town, Hertford County.....	327	98	212	10	0	0	0	7	2	98	
Woodfin town, Buncombe County.....	2,359	2,175	64	11	17	3	61	28	133	2,113	
Woodland town, Northampton County.....	325	172	143	3	1	0	2	4	2	171	
Woodlawn CDP, Alamance County.....	361	276	74	1	1	0	5	4	6	276	
Wrightsboro CDP, New Hanover County.....	1,961	1,257	625	14	3	1	35	26	77	1,227	
Wrightsville Beach town, New Hanover County.....	1,149	1,129	1	3	6	0	3	7	12	1,118	
Yadkinville town, Yadkin County.....	1,083	894	58	2	5	0	113	11	160	854	
Yanceyville town, Caswell County.....	650	244	388	1	2	0	2	13	14	237	
Youngsville town, Franklin County.....	522	359	140	2	6	0	10	5	16	353	
Zebulon town.....	1,655	865	635	6	11	0	107	31	172	821	
Johnston County (part).....	0	0	0	0	0	0	0	0	0	0	
Wake County (part).....	1,655	865	635	6	11	0	107	31	172	821	

Table 15.

Land Area and Population Density: 2010

[For information on confidentiality protection, nonsampling error, and definitions, see Selected Appendixes at <www.census.gov/prod/cen2010/cph-1-a.pdf>]

State County County Subdivision Place	Land area in square miles	Total population		State County County Subdivision Place	Land area in square miles	Total population	
		Number	Average per square mile			Number	Average per square mile
North Carolina.....	48,617.91	9,535,483	196.1	Anson County—Con.			
Alamance County.....	423.94	151,131	356.5	Morven township.....	52.47	2,065	39.4
Township 1, Patterson.....	50.05	4,869	97.3	McFarlan town.....	0.92	117	127.2
Township 2, Coble.....	29.43	4,491	152.6	Morven town.....	1.03	511	497.5
Alamance village.....	0.75	951	1,260.3	Wadesboro township.....	75.28	9,118	121.1
Township 3, Boone Station.....	25.30	25,227	997.0	Polkton town (part).....	0.01	0	0.0
Burlington city (part).....	6.26	8,321	1,328.2	Wadesboro town.....	6.31	5,813	921.5
Elon town.....	3.89	9,419	2,424.4	White Store township.....	61.27	506	8.3
Gibsonville town (part).....	1.25	3,148	2,527.5	Ashe County.....	426.13	27,281	64.0
Glen Raven CDP (part).....	1.48	1,223	824.1	Chestnut Hill township.....	21.52	828	38.5
Ossipee town (part).....	0.05	41	751.4	Clifton township.....	29.61	1,911	64.5
Township 4, Morton.....	36.51	5,414	148.3	Creston township.....	28.74	612	21.3
Altamahaw CDP.....	1.36	347	255.5	Elk township.....	11.63	613	52.7
Ossipee town (part).....	0.55	502	910.3	Grassy Creek township.....	15.09	455	30.2
Township 5, Faucette.....	33.69	3,339	99.1	Helton township.....	18.42	718	39.0
Haw River town (part).....	0.14	44	305.5	Horse Creek township.....	18.16	680	37.5
Township 6, Graham.....	18.17	24,183	1,331.0	Hurricane township.....	13.82	302	21.8
Burlington city (part).....	3.36	7,715	2,296.8	Jefferson township.....	32.63	4,718	144.6
Graham city (part).....	8.00	13,943	1,742.7	Jefferson town (part).....	2.04	1,544	757.8
Haw River town (part).....	0.01	25	3,146.4	Laurel township.....	11.56	413	35.7
Sweepsonville town (part).....	0.05	0	0.0	North Fork township.....	26.22	868	33.1
Township 7, Albright.....	21.06	4,383	208.1	Obids township.....	22.22	1,376	61.9
Township 8, Newlin.....	65.58	6,349	96.8	Old Fields township.....	22.34	2,708	121.2
Saxapahaw CDP (part).....	2.51	443	176.2	West Jefferson town (part).....	0.07	4	60.3
Township 9, Thompson.....	34.52	8,532	247.2	Peak Creek township.....	37.64	1,104	29.3
Saxapahaw CDP (part).....	2.67	1,205	451.2	Pine Swamp township.....	35.55	2,614	73.5
Sweepsonville town (part).....	1.17	1,087	932.6	Piney Creek township.....	16.04	1,138	70.9
Township 10, Melville.....	27.89	16,681	598.0	Lansing town.....	0.33	158	482.1
Graham city (part).....	0.72	84	116.2	Pond Mountain township.....	16.70	240	14.4
Mebane city (part).....	6.52	9,600	1,472.4	Walnut Hill township.....	21.31	1,369	64.2
Sweepsonville town (part).....	0.19	67	360.3	West Jefferson township.....	26.92	4,614	171.4
Woodlawn CDP (part).....	3.44	900	261.9	Jefferson town (part).....	0.03	67	2,318.1
Township 11, Pleasant Grove.....	43.84	4,575	104.4	West Jefferson town (part).....	2.02	1,295	642.1
Green Level town (part).....	0.02	177	8,688.8	Avery County.....	247.09	17,797	72.0
Township 12, Burlington.....	23.53	37,537	1,595.2	Altamont township.....	16.29	1,297	79.6
Burlington city (part).....	14.59	33,246	2,279.1	Crossnore town.....	0.45	192	428.8
Glen Raven CDP (part).....	2.03	1,527	750.7	Banner Elk township.....	27.75	2,996	108.0
Township 13, Haw River.....	14.38	5,551	386.1	Banner Elk town.....	1.89	1,028	544.9
Burlington city (part).....	0.03	26	835.8	Beech Mountain town (part).....	1.59	24	15.1
Graham city (part).....	0.89	126	140.9	Seven Devils town (part).....	0.66	28	42.6
Green Level town (part).....	1.33	1,923	1,443.3	Sugar Mountain village (part).....	2.32	198	85.3
Haw River town (part).....	2.65	2,229	841.5	Beech Mountain township.....	13.66	672	49.2
Woodlawn CDP (part).....	0.00	0	(X)	Carey's Flat township.....	43.84	132	3.0
Alexander County.....	259.99	37,198	143.1	Cranberry township.....	9.12	614	67.3
Ellendale township.....	40.67	3,632	89.3	Elk Park township.....	9.22	1,227	133.1
Gwaltneys township.....	43.56	2,252	51.7	Elk Park town.....	0.69	452	654.5
Little River township.....	28.59	1,439	50.3	Frank township.....	3.08	296	96.1
Millers township.....	25.00	2,221	88.9	Heaton township.....	5.49	443	80.7
Stony Point CDP (part).....	0.07	24	350.8	Hughes township.....	4.37	490	112.1
Sharps township.....	26.71	5,154	192.9	Ingalls township.....	21.84	2,930	134.1
Hiddenite CDP.....	1.59	536	337.2	Linville township.....	16.36	453	27.7
Stony Point CDP (part).....	2.36	1,137	481.7	Grandfather village.....	1.48	25	16.9
Taylorsville town (part).....	0.03	0	0.0	Sugar Mountain village (part).....	0.13	0	0.0
Sugar Loaf township.....	24.37	1,326	54.4	Minneapolis township.....	8.52	384	45.1
Taylorsville township.....	36.95	11,099	300.4	Montezuma township.....	6.76	676	99.9
Taylorsville town (part).....	2.34	2,098	896.8	Newland No. 1 township.....	8.49	1,189	140.0
Wittenburg township.....	34.15	10,075	295.0	Newland town (part).....	0.41	321	791.7
Bethlehem CDP.....	7.62	4,214	552.7	Newland No. 2 township.....	7.59	1,096	144.5
Alleghany County.....	235.06	11,155	47.5	Newland town (part).....	0.34	377	1,101.3
Cherry Lane township.....	40.57	1,528	37.7	Pineola township.....	11.12	1,207	108.5
Cranberry township.....	23.94	375	15.7	Plumtree township.....	14.01	711	50.8
Gap Civil township.....	48.18	4,474	92.9	Pyatte township.....	5.57	516	92.6
Sparta town.....	2.40	1,770	738.1	Roaring Creek township.....	14.00	468	33.4
Glade Creek township.....	39.51	1,991	50.4	Beaufort County.....	827.19	47,759	57.7
Piney Creek township.....	28.42	858	30.2	Bath township.....	110.96	4,649	41.9
Prathers Creek township.....	30.51	869	28.5	Bath town.....	0.36	249	695.1
Whitehead township.....	23.93	1,060	44.3	Bayview CDP.....	1.06	346	327.1
Anson County.....	531.45	26,948	50.7	Chocowinity township.....	159.86	9,290	58.1
Ansonville township.....	68.57	1,698	24.8	Chocowinity town.....	1.01	820	814.2
Ansonville town.....	1.47	631	428.8	Washington city (part).....	0.58	7	12.1
Burnsville township.....	49.01	1,942	39.6	Long Acre township.....	109.39	9,185	84.0
Gulledge township.....	65.14	2,238	34.4	Pinetown CDP.....	1.01	155	153.6
Lanesboro township.....	61.18	6,015	98.3	River Road CDP.....	7.11	4,394	618.0
Peachland town.....	1.01	437	433.5	Washington city (part).....	0.43	264	617.2
Polkton town (part).....	3.18	3,375	1,062.5	Washington Park town.....	0.26	451	1,707.7
Lilesville township.....	98.53	3,366	34.2	Pantego township.....	183.35	6,685	36.5
Lilesville town.....	0.99	536	539.7	Belhaven town.....	1.59	1,688	1,061.8
				Pantego town.....	0.80	179	223.0

Table 15.

Land Area and Population Density: 2010—Con.

[For information on confidentiality protection, nonsampling error, and definitions, see Selected Appendixes at <www.census.gov/prod/cen2010/cph-1-a.pdf>]

State County County Subdivision Place	Land area in square miles	Total population		State County County Subdivision Place	Land area in square miles	Total population	
		Number	Average per square mile			Number	Average per square mile
Beaufort County—Con.				Brunswick County—Con.			
Richland township.....	167.74	3,112	18.6	Town Creek township—Con.			
Aurora town.....	0.93	520	560.2	Belville town (part).....	1.62	1,934	1,194.5
Washington township.....	95.88	14,838	154.8	Boiling Spring Lakes city.....	23.29	5,372	230.6
Washington city (part).....	7.18	9,473	1,319.0	Bolivia town.....	0.64	143	224.7
				Leland town (part).....	16.71	9,856	589.9
Bertie County.....	699.27	21,282	30.4	Waccamaw township.....	147.34	3,448	23.4
Colerain township.....	79.24	3,176	40.1	Shallotte town (part).....	0.22	0	0.0
Colerain town.....	0.26	204	776.0				
Powellsville town (part).....	0.30	262	863.4	Buncombe County.....	656.67	238,318	362.9
Indian Woods township.....	38.16	471	12.3	Asheville city.....	44.93	83,393	1,855.9
Merry Hill township.....	69.88	992	14.2	Asheville township.....	27.93	16,075	575.5
Mitchell township.....	69.73	2,628	37.7	Billmore Forest town (part).....	1.40	669	476.4
Askeville town (part).....	0.01	5	339.0	Woodfin town (part).....	3.18	3,048	957.8
Aulander town.....	1.48	895	605.9	Avery Creek township.....	28.68	6,968	243.0
Powellsville town (part).....	0.05	14	262.9	Avery Creek CDP.....	1.73	1,950	1,127.4
Roxobel township.....	58.67	1,671	28.5	Bent Creek CDP.....	2.21	1,287	582.4
Kelford town.....	0.48	251	520.5	Black Mountain township.....	56.12	13,416	239.1
Lewiston Woodville town (part).....	0.02	0	0.0	Black Mountain town.....	6.70	7,848	1,171.0
Roxobel town.....	1.04	240	230.1	Montreat town.....	2.73	723	265.0
Snakebite township.....	68.29	1,410	20.6	Swannanoa CDP (part).....	0.74	824	1,113.5
Whites township.....	63.31	1,554	24.5	Broad River township.....	42.78	1,763	41.2
Windsor township.....	151.00	7,971	52.8	Fairview township.....	48.14	11,111	230.8
Askeville town (part).....	0.47	236	497.5	Fairview CDP.....	6.22	2,678	430.5
Windsor town.....	2.83	3,630	1,281.3	Flat Creek township.....	21.49	6,068	282.4
Woodville township.....	100.99	1,409	14.0	French Broad township.....	23.81	6,912	290.3
Lewiston Woodville town (part).....	1.94	549	283.7	Woodfin town (part).....	2.59	1,242	480.3
				Ivy township.....	61.86	3,569	57.7
Bladen County.....	874.33	35,190	40.2	Leicester township.....	67.40	19,148	284.1
Abbotts township.....	28.17	1,094	38.8	Woodfin town (part).....	1.71	841	492.5
Bethel township.....	42.86	4,467	104.2	Limestone township.....	28.49	14,394	505.2
Dublin town.....	0.44	338	776.7	Billmore Forest town (part).....	1.51	674	447.2
Bladenboro township.....	64.26	6,009	93.5	Royal Pines CDP.....	2.71	4,272	1,574.1
Bladenboro town.....	2.22	1,750	790.0	Lower Hominy township.....	19.74	9,491	480.9
Butters CDP.....	1.31	294	223.9	Reems Creek township.....	43.02	12,263	285.0
Brown Marsh township.....	33.29	1,865	56.0	Weaverville town.....	3.43	3,120	908.4
Clarkton town.....	1.24	837	672.7	Woodfin town (part).....	1.31	992	755.7
Carvers Creek township.....	74.02	1,884	25.5	Sandy Mush township.....	33.61	1,407	41.9
East Arcadia town.....	2.18	487	223.2	Swannanoa township.....	47.44	15,551	327.8
Central township.....	32.36	1,259	38.9	Swannanoa CDP (part).....	5.66	3,752	663.0
Colly township.....	93.96	2,262	24.1	Upper Hominy township.....	61.22	16,789	274.2
White Lake town.....	0.98	802	815.2				
Cypress Creek township.....	45.13	965	21.4	Burke County.....	507.10	90,912	179.3
Elizabethtown township.....	70.52	6,948	98.5	Drexel township.....	11.64	6,594	566.4
Elizabethtown town.....	4.65	3,583	770.9	Drexel town.....	1.36	1,858	1,362.6
Frenches Creek township.....	78.62	1,035	13.2	Valdese town (part).....	1.98	211	106.4
Kelly CDP.....	11.59	544	46.9	Icard township.....	56.55	17,628	311.7
Hollow township.....	45.49	2,318	51.0	Connelly Springs town (part).....	2.23	620	277.5
Tar Heel town.....	0.17	117	679.4	Hickory city (part).....	0.93	66	71.0
Lake Creek township.....	75.62	909	12.0	Hildebran town.....	2.87	2,023	704.2
Turnbull township.....	48.96	733	15.0	Icard CDP.....	3.83	2,664	696.3
White Oak township.....	80.16	1,896	23.7	Long View town (part).....	0.60	752	1,263.6
White Oak CDP.....	5.11	338	66.2	Rhodhiss town (part).....	0.79	700	880.9
Whites Creek township.....	60.93	1,546	25.4	Jonas Ridge township.....	24.35	678	27.8
				Linville township.....	41.78	1,761	42.2
Brunswick County.....	846.97	107,431	126.8	Glen Alpine town (part).....	0.00	0	0.0
Lockwoods Folly township.....	211.79	23,248	109.8	Lovelady township.....	22.30	8,546	383.3
Holden Beach town.....	2.71	575	212.2	Connelly Springs town (part).....	2.76	1,049	380.6
Oak Island town (part).....	9.94	11	1.1	Rutherford College town.....	2.26	1,341	593.0
St. James town (part).....	7.39	2,849	385.4	Valdese town (part).....	5.73	4,279	746.5
Shallotte town (part).....	4.38	1,691	386.0	Lower Creek township.....	21.32	2,830	132.7
Varnamtown town.....	0.91	541	596.6	Lower Fork township.....	59.87	3,667	61.2
Northwest township.....	85.09	12,190	143.3	Morganton township.....	59.72	28,058	469.8
Belville town (part).....	0.03	2	59.6	Morganton city (part).....	15.15	14,960	987.7
Leland town (part).....	3.07	3,671	1,194.1	Salem CDP.....	4.29	2,218	517.5
Navassa town.....	13.34	1,505	112.8	Quaker Meadows township.....	36.62	7,339	200.4
Northwest city.....	7.01	735	104.8	Morganton city (part).....	2.66	1,455	547.1
Sandy Creek town.....	1.26	260	205.6	Silver Creek township.....	53.83	10,793	200.5
Shallotte township.....	112.72	26,545	235.5	Glen Alpine town (part).....	2.14	1,517	707.5
Calabash town.....	3.33	1,786	535.6	Morganton city (part).....	1.35	503	373.4
Carolina Shores town.....	2.56	3,048	1,192.3	Smoky Creek township.....	9.57	772	80.7
Ocean Isle Beach town.....	3.39	550	162.4	Upper Creek township.....	82.98	1,180	14.2
Shallotte town (part).....	4.68	1,984	423.5	Upper Fork township.....	26.57	1,066	40.1
Sunset Beach town.....	6.45	3,572	554.0				
Smithville township.....	77.28	14,467	187.2	Cabarrus County.....	361.75	178,011	492.1
Bald Head Island village.....	3.87	158	40.9	Township 1, Harrisburg.....	43.86	24,424	556.9
Caswell Beach town.....	2.93	398	135.9	Concord city (part).....	2.37	1,418	597.6
Oak Island town (part).....	8.58	6,772	789.2	Harrisburg town (part).....	8.14	10,914	1,340.3
St. James town (part).....	0.87	316	364.4	Midland town (part).....	0.01	0	0.0
Southport city.....	3.75	2,833	755.3	Township 2, Poplar Tent.....	38.51	35,668	926.2
Town Creek township.....	212.76	27,533	129.4	Concord city (part).....	31.03	32,597	1,050.3

Table 15.

Land Area and Population Density: 2010—Con.

[For information on confidentiality protection, nonsampling error, and definitions, see Selected Appendixes at <www.census.gov/prod/cen2010/cph-1-a.pdf>]

State County County Subdivision Place	Land area in square miles	Total population		State County County Subdivision Place	Land area in square miles	Total population	
		Number	Average per square mile			Number	Average per square mile
Cabarrus County—Con.				Carteret County—Con.			
Township 2, Poplar Tent—Con.				Harkers Island township—Con.			
Harrisburg town (part).....	0.91	612	674.2	Harkers Island CDP.....	2.24	1,207	538.5
Kannapolis city (part).....	1.08	262	241.7	Harlowe township.....	26.01	1,570	60.4
Township 3, Odell.....	26.38	12,348	468.1	Marshallberg township.....	1.37	469	341.2
Concord city (part).....	2.00	4,414	2,207.3	Marshallberg CDP.....	0.64	403	632.7
Kannapolis city (part).....	1.68	1,017	606.4	Merrimon township.....	66.84	605	9.1
Township 4, Kannapolis.....	33.20	42,072	1,267.1	Morehead township.....	35.89	25,256	703.7
Concord city (part).....	5.55	8,975	1,618.1	Atlantic Beach town.....	2.33	1,495	642.9
Kannapolis city (part).....	23.15	31,162	1,346.3	Broad Creek CDP (part).....	2.80	2,334	833.0
Township 5, New Gilead.....	23.73	4,067	171.4	Emerald Isle town (part).....	0.24	134	568.6
Concord city (part).....	0.57	200	351.2	Indian Beach town.....	0.56	112	200.0
Kannapolis city (part).....	1.00	753	754.4	Morehead City town (part).....	6.43	8,625	1,341.5
Township 6, Rimertown.....	25.57	2,636	103.1	Newport town (part).....	0.87	225	258.3
Township 7, Gold Hill.....	26.72	1,431	53.6	Pine Knoll Shores town.....	2.22	1,339	602.2
Township 8, Mount Pleasant.....	31.25	5,607	179.4	Newport township.....	62.88	9,974	158.6
Concord city (part).....	0.00	0	0.0	Broad Creek CDP (part).....	0.30	0	0.0
Mount Pleasant town (part).....	2.17	1,652	761.9	Newport town (part).....	6.80	3,925	577.2
Township 9, Georgeville.....	29.20	3,458	118.4	Portsmouth township.....	6.01	0	0.0
Locust city (part).....	1.03	198	192.9	Sea Level township.....	11.14	522	46.9
Mount Pleasant town (part).....	1.17	0	0.0	Smyrna township.....	21.47	787	36.7
Township 10, Midland.....	45.52	6,241	137.1	Stacy township.....	15.90	214	13.5
Locust city (part).....	0.98	17	17.4	Straits township.....	36.39	2,826	77.7
Midland town (part).....	9.98	3,073	308.0	Gloucester CDP.....	1.44	537	374.0
Township 11, Central Cabarrus.....	29.45	21,937	744.9	White Oak township.....	79.17	12,942	163.5
Concord city (part).....	10.37	13,340	1,285.8	Bogue town.....	2.77	684	247.3
Township 12, Concord.....	8.37	18,122	2,166.4	Cape Carteret town.....	2.49	1,917	771.1
Concord city (part).....	8.37	18,122	2,166.4	Cedar Point town.....	2.20	1,279	581.7
				Emerald Isle town (part).....	4.75	3,521	740.5
				Peletier town.....	3.62	644	178.0
Caldwell County.....	471.57	83,029	176.1				
Globe township.....	40.50	385	9.5	Caswell County.....	424.92	23,719	55.8
Blowing Rock town (part).....	0.27	25	93.9	Anderson township.....	45.65	2,172	47.6
Hudson township.....	19.61	12,628	643.9	Dan River township.....	48.19	2,567	53.3
Cajah's Mountain town (part).....	1.24	975	786.0	Hightowers township.....	50.13	1,773	35.4
Hudson town.....	3.73	3,776	1,013.0	Leasburg township.....	42.51	1,210	28.5
Lenoir city (part).....	0.60	724	1,198.6	Locust Hill township.....	48.17	2,545	52.8
Sawmills town (part).....	2.33	2,179	935.4	Milton township.....	42.01	2,217	52.8
Johns River township.....	43.94	1,387	31.6	Milton town.....	0.39	166	429.4
Kings Creek township.....	34.84	1,715	49.2	Yanceyville town (part).....	0.05	13	261.0
Lenoir township.....	49.60	21,005	423.5	Pelham township.....	44.60	3,602	80.8
Cajah's Mountain town (part).....	0.60	609	1,017.2	Stoney Creek township.....	53.83	3,866	71.8
Gamewell town.....	8.12	4,051	499.1	Yanceyville township.....	49.83	3,767	75.6
Lenoir city (part).....	7.76	8,016	1,032.7	Yanceyville town (part).....	5.47	2,026	370.1
Little River township.....	54.44	4,208	77.3				
Cedar Rock village (part).....	0.26	26	98.5	Catawba County.....	398.72	154,358	387.1
Lovelady township.....	41.24	18,000	436.4	Bandy's township.....	43.85	4,864	110.9
Granite Falls town.....	5.20	4,722	908.8	Caldwell township.....	35.38	7,722	218.3
Hickory city (part).....	0.79	18	22.7	Maiden town (part).....	0.67	559	833.2
Lenoir city (part).....	0.03	0	0.0	Catawba township.....	50.57	8,490	167.9
Northlakes CDP.....	1.50	1,534	1,024.9	Catawba town.....	3.93	603	153.5
Rhodhiss town (part).....	0.39	370	950.4	Lake Norman of Catawba CDP (part).....	2.08	453	217.3
Sawmills town (part).....	4.29	3,061	713.8	Clines township.....	60.48	24,354	402.7
Lower Creek township.....	35.11	12,393	353.0	Claremont city (part).....	2.50	1,346	539.1
Cedar Rock village (part).....	0.90	274	302.9	Conover city (part).....	3.51	2,550	725.7
Lenoir city (part).....	11.24	9,488	843.9	Hickory city (part).....	1.27	1,690	1,332.5
Mulberry township.....	34.77	826	23.8	St. Stephens CDP (part).....	3.29	2,310	702.3
North Catawba township.....	15.73	6,939	441.0	Hickory township.....	67.57	61,829	915.0
Cajah's Mountain town (part).....	1.55	1,239	801.1	Brookford town.....	0.60	382	633.7
Patterson township.....	36.13	2,283	63.2	Conover city (part).....	0.80	73	91.0
Blowing Rock town (part).....	0.15	24	163.9	Hickory city (part).....	26.07	38,186	1,464.5
Wilson Creek township.....	17.51	55	3.1	Long View town (part).....	3.34	4,119	1,232.6
Yadkin Valley township.....	48.14	1,205	25.0	Mountain View CDP.....	4.63	3,552	767.9
				St. Stephens CDP (part).....	6.21	6,449	1,037.8
Camden County.....	240.56	9,980	41.5	Jacobs Fork township.....	39.61	5,157	130.2
Courthouse township.....	53.18	3,822	71.9	Maiden town (part).....	1.05	27	25.6
Camden CDP.....	1.58	599	379.4	Newton city (part).....	0.69	29	41.8
Elizabeth City city (part).....	0.09	45	519.1	Mountain Creek township.....	42.70	9,678	226.6
Shiloh township.....	69.21	2,506	36.2	Lake Norman of Catawba CDP (part).....	21.75	6,958	319.9
South Mills township.....	118.18	3,652	30.9	Newton township.....	58.56	32,264	551.0
South Mills CDP.....	1.79	454	253.3	Claremont city (part).....	0.23	6	26.5
				Conover city (part).....	6.58	5,542	842.4
Carteret County.....	506.25	66,469	131.3	Hickory city (part).....	0.65	50	77.5
Atlantic township.....	11.81	694	58.8	Maiden town (part).....	3.77	2,722	722.9
Atlantic CDP.....	0.92	543	591.7	Newton city (part).....	13.08	12,939	989.5
Beaufort township.....	43.91	8,650	197.0				
Beaufort town.....	4.62	4,039	874.2	Chatham County.....	682.19	63,505	93.1
Morehead City town (part).....	0.42	36	85.4	Albright township.....	52.42	2,584	49.3
Cedar Island township.....	22.00	327	14.9	Baldwin township.....	44.75	7,605	170.0
Davis township.....	54.83	426	7.8	Bear Creek township.....	82.03	3,602	43.9
Davis CDP.....	2.18	422	193.6	Bennett CDP.....	3.21	282	87.9
Harkers Island township.....	10.63	1,207	113.5				

Table 15.

Land Area and Population Density: 2010—Con.

[For information on confidentiality protection, nonsampling error, and definitions, see Selected Appendixes at <www.census.gov/prod/cen2010/cph-1-a.pdf>]

State County County Subdivision Place	Land area in square miles	Total population		State County County Subdivision Place	Land area in square miles	Total population	
		Number	Average per square mile			Number	Average per square mile
Chatham County—Con.				Columbus County—Con.			
Cape Fear township.....	50.46	1,323	26.2	Ransom township.....	79.69	4,809	60.3
Center township.....	64.96	7,464	114.9	Delco CDP.....	1.52	348	229.6
Pittsboro town.....	4.14	3,743	904.6	Riegelwood CDP.....	3.12	579	185.5
Gulf township.....	72.81	3,363	46.2	Sandyfield town.....	3.45	447	129.7
Goldston town.....	0.79	268	340.7	South Williams township.....	45.94	7,023	152.9
Gulf CDP.....	0.91	144	158.2	Tabor City town.....	3.17	2,511	790.9
Hadley township.....	46.52	2,476	53.2	Tatums township.....	79.29	3,771	47.6
Haw River township.....	21.07	1,373	65.2	Boardman town.....	3.07	157	51.1
Moncure CDP.....	4.71	711	150.8	Evergreen CDP.....	3.86	420	108.9
Hickory Mountain township.....	61.64	2,699	43.8	Waccamaw township.....	39.32	2,175	55.3
Matthews township.....	67.74	13,442	198.4	Lake Waccamaw town (part).....	2.62	1,181	450.1
Siler City town.....	6.00	7,887	1,314.2	Welches Creek township.....	39.55	1,783	45.1
New Hope township.....	40.84	2,700	66.1	Western Prong township.....	20.52	811	39.5
Oakland township.....	27.74	1,250	45.1	Whiteville township.....	47.69	11,593	243.1
Williams township.....	49.21	13,624	276.9	Brunswick town.....	0.42	1,119	2,658.2
Cary town (part).....	1.33	1,422	1,069.6	Whiteville city.....	5.46	5,394	987.4
Fearrington Village CDP.....	1.78	2,339	1,310.9	Williams township.....	67.77	4,578	67.6
Cherokee County.....	455.43	27,444	60.3	Craven County.....	708.96	103,505	146.0
Beaverdam township.....	90.07	797	8.8	Township 1.....	167.09	8,656	51.8
Hothouse township.....	29.01	1,591	54.8	Vanceboro town.....	1.71	1,005	586.3
Murphy township.....	129.13	10,921	84.6	Township 2.....	80.89	8,695	107.5
Murphy town.....	2.40	1,627	678.8	Bridgeton town.....	1.53	454	297.6
Notla township.....	45.50	4,570	100.4	Fairfield Harbour CDP.....	2.88	2,952	1,025.5
Shoal Creek township.....	66.98	2,290	34.2	New Bern city (part).....	0.30	124	406.6
Valleytown township.....	94.73	7,275	76.8	Township 3.....	95.01	3,462	36.4
Andrews town.....	1.63	1,781	1,090.3	Cove City town.....	0.64	399	625.7
Marble CDP.....	1.10	321	292.8	Dover town.....	0.95	401	420.5
Chowan County.....	172.47	14,793	85.8	Township 5.....	55.48	3,836	69.1
Township 1, Edenton.....	45.02	7,731	171.7	Township 6.....	151.46	25,398	167.7
Edenton town (part).....	4.13	5,004	1,212.8	Havelock city.....	16.85	20,735	1,230.7
Township 2, Middle.....	55.59	3,644	65.5	Neuse Forest CDP.....	3.16	2,005	634.5
Township 3, Upper.....	33.87	1,333	39.4	Township 7.....	32.26	14,197	440.1
Township 4, Yeopim.....	37.98	2,085	54.9	Brices Creek CDP.....	7.84	3,073	391.8
Edenton town (part).....	1.24	0	0.0	James City CDP (part).....	7.59	5,899	777.5
Clay County.....	214.75	10,587	49.3	New Bern city (part).....	7.32	2,989	408.4
Brasstown township.....	23.99	2,014	84.0	Township 8.....	53.94	35,865	664.9
Hayesville township.....	30.46	3,868	127.0	James City CDP (part).....	0.00	0	(X)
Hayesville town.....	0.47	311	666.6	New Bern city (part).....	20.61	26,411	1,281.7
Hiwassee township.....	12.46	1,578	126.6	River Bend town.....	2.51	3,119	1,243.3
Shooting Creek township.....	68.77	1,513	22.0	Trent Woods town.....	2.95	4,155	1,408.0
Sweetwater township.....	17.53	850	48.5	Township 9.....	72.82	3,396	46.6
Tusquitee township.....	61.53	764	12.4	Cumberland County.....	652.31	319,431	489.7
Cleveland County.....	464.25	98,078	211.3	Beaver Dam township.....	66.10	1,559	23.6
Cleveland.....	464.25	98,078	211.3	Black River township.....	36.90	2,180	59.1
Belwood town.....	12.30	950	77.2	Falcon town (part).....	1.09	258	235.7
Boiling Springs town.....	4.45	4,647	1,043.6	Godwin town.....	0.52	139	269.0
Casar town.....	1.75	297	169.7	Wade town (part).....	0.15	37	251.2
Earl town.....	0.86	260	301.9	Carvers Creek township.....	82.33	22,866	277.7
Fallston town.....	2.16	607	280.9	Fayetteville city (part).....	11.83	10,683	902.8
Grover town.....	0.96	708	736.9	Linden town.....	0.51	130	257.2
Kings Mountain city (part).....	10.20	9,242	905.7	Spring Lake town (part).....	1.20	0	0.0
Kingstown town.....	1.76	681	386.8	Cedar Creek township.....	110.92	12,586	113.5
Lattimore town.....	1.03	488	476.0	Fayetteville city (part).....	2.64	2,004	758.7
Lawndale town.....	0.80	606	753.1	Stedman town.....	2.08	1,028	493.9
Light Oak CDP.....	1.44	691	480.8	Vander CDP (part).....	1.54	283	184.0
Mooresboro town.....	1.77	311	176.0	Cross Creek township.....	35.55	66,163	1,861.0
Patterson Springs town.....	0.91	622	683.4	Fayetteville city (part).....	35.49	66,161	1,864.3
Polkville city.....	1.86	545	293.6	Eastover township.....	89.10	12,753	143.1
Shelby city.....	21.08	20,323	964.3	Eastover town.....	11.33	3,628	320.3
Waco town.....	0.79	321	408.4	Fayetteville city (part).....	1.17	450	386.2
Columbus County.....	937.29	58,098	62.0	Vander CDP (part).....	2.21	863	390.4
Bogue township.....	100.71	3,058	30.4	Wade town (part).....	1.64	519	316.9
Hallsboro CDP.....	3.26	465	142.4	Grays Creek township.....	48.76	9,319	191.1
Lake Waccamaw town (part).....	0.29	232	809.1	Manchester township.....	47.89	24,643	514.6
Bolton township.....	111.25	1,611	14.5	Fayetteville city (part).....	19.46	10,598	544.5
Bolton town.....	3.75	691	184.1	Spring Lake town (part).....	21.86	11,964	547.3
Lake Waccamaw town (part).....	0.60	67	111.0	Pearces Mill township.....	14.07	17,771	1,262.9
Bug Hill township.....	77.13	2,892	37.5	Fayetteville city (part).....	1.87	3,053	1,632.6
Cerro Gordo township.....	49.50	2,152	43.5	Hope Mills town (part).....	0.01	0	0.0
Cerro Gordo town.....	0.75	207	276.0	Rockfish township.....	51.94	55,819	1,074.7
Chadbourne township.....	51.51	6,219	120.7	Fayetteville city (part).....	5.43	14,815	2,726.8
Chadbourne town.....	2.63	1,856	704.7	Hope Mills town (part).....	6.93	15,176	2,190.0
Fair Bluff township.....	37.52	1,788	47.7	Seventy-First township.....	68.76	93,772	1,363.7
Fair Bluff town.....	2.15	951	443.4	Fayetteville city (part).....	67.95	92,800	1,365.7
Lees township.....	89.91	3,835	42.7	Currituck County.....	261.85	23,547	89.9
				Crawford township.....	84.72	7,208	85.1
				Coinjock CDP (part).....	0.71	298	422.6

Table 15.

Land Area and Population Density: 2010—Con.

[For information on confidentiality protection, nonsampling error, and definitions, see Selected Appendixes at <www.census.gov/prod/cen2010/cph-1-a.pdf>]

State County County Subdivision Place	Land area in square miles	Total population		State County County Subdivision Place	Land area in square miles	Total population	
		Number	Average per square mile			Number	Average per square mile
Currituck County—Con.				Duplin County.....	816.22	58,505	71.7
Fruitville township.....	31.03	1,637	52.8	Albertson township.....	38.33	3,878	101.2
Moyock township.....	69.13	6,879	99.5	Cypress Creek township.....	83.69	3,409	40.7
Moyock CDP.....	10.49	3,759	358.2	Faison township.....	75.15	4,489	59.7
Poplar Branch township.....	76.97	7,823	101.6	Calypso town.....	0.99	538	545.1
Coinjock CDP (part).....	0.13	37	275.3	Faison town (part).....	0.78	961	1,226.9
				Mount Olive town (part).....	0.02	51	2,789.6
Dare County.....	383.42	33,920	88.5	Glisson township.....	34.87	2,718	77.9
Atlantic township.....	24.43	17,809	728.9	Island Creek township.....	92.59	10,390	112.2
Duck town.....	2.42	369	152.7	Greenevers town.....	1.57	634	404.2
Kill Devil Hills town.....	5.62	6,683	1,189.6	Teachey town.....	0.93	376	405.2
Kitty Hawk town.....	8.11	3,272	403.3	Wallace town (part).....	2.83	3,873	1,370.3
Southern Shores town.....	3.95	2,714	687.5	Kenansville township.....	106.67	5,565	52.2
Croatan township.....	158.72	1,085	6.8	Kenansville town.....	2.12	855	403.2
Manns Harbor CDP.....	4.08	821	201.4	Magnolia town (part).....	0.06	0	0.0
East Lake township.....	132.83	161	1.2	Warsaw town (part).....	0.10	7	71.0
Hatteras township.....	15.89	2,921	183.8	Limestone township.....	98.22	7,721	78.6
Buxton CDP.....	2.96	1,273	429.8	Beulaville town.....	1.52	1,296	853.7
Frisco CDP.....	0.75	200	266.1	Potters Hill CDP.....	5.35	481	90.0
Hatteras CDP.....	1.57	504	320.1	Magnolia township.....	55.67	3,140	56.4
Kinnakeet township.....	17.61	1,401	79.5	Magnolia town (part).....	0.97	939	972.9
Avon CDP.....	2.36	776	329.4	Rockfish township.....	51.75	1,892	36.6
Rodanthe CDP.....	1.09	261	239.2	Harrells town (part).....	0.27	23	84.3
Salvo CDP.....	0.97	229	236.5	Wallace town (part).....	0.00	7	4,254.9
Waves CDP.....	0.55	134	243.0	Rose Hill township.....	25.03	3,411	136.3
Nags Head township.....	33.93	10,543	310.7	Rose Hill town.....	1.44	1,626	1,132.2
Manteo town.....	1.92	1,434	747.2	Smith township.....	46.54	2,517	54.1
Nags Head town.....	6.58	2,757	418.9	Warsaw township.....	55.92	6,108	109.2
Wanchese CDP.....	4.67	1,642	351.6	Warsaw town (part).....	2.95	3,047	1,031.2
				Wolfscape township.....	51.78	3,267	63.1
Davidson County.....	552.67	162,878	294.7	Durham County.....	285.98	267,587	935.7
Abbotts Creek township.....	30.21	12,846	425.3	Carr township.....	23.53	3,064	130.2
High Point city (part).....	1.49	4,807	3,216.7	Durham city (part).....	1.04	18	17.4
Wallburg town (part).....	5.37	2,870	534.5	Raleigh city (part).....	0.27	1,060	3,856.9
Alleghany township.....	23.79	710	29.9	Durham township.....	40.88	106,210	2,597.9
Arcadia township.....	21.21	10,799	509.1	Durham city (part).....	36.94	104,422	2,826.7
Welcome CDP (part).....	0.41	114	280.0	Lebanon township.....	29.46	18,722	635.5
Boone township.....	33.89	4,753	140.2	Durham city (part).....	6.31	8,159	1,293.5
Tyro CDP (part).....	1.02	288	282.2	Mangum township.....	69.38	6,362	91.7
Conrad Hill township.....	41.70	9,401	225.4	Durham city (part).....	1.54	1,192	776.2
Lexington city (part).....	0.15	0	0.0	Rougemont CDP (part).....	5.48	831	151.7
Cotton Grove township.....	36.77	9,066	246.6	Oak Grove township.....	49.79	39,856	800.5
Lexington city (part).....	3.86	765	198.0	Durham city (part).....	15.93	27,818	1,746.8
Southmont CDP.....	4.56	1,470	322.3	Gorman CDP.....	2.88	1,011	351.3
Emmons township.....	52.21	7,243	138.7	Triangle township.....	72.93	93,373	1,280.3
Denton town (part).....	1.98	1,636	827.5	Chapel Hill town (part).....	1.62	2,836	1,754.0
Hampton township.....	6.77	1,282	189.2	Durham city (part).....	45.59	86,691	1,901.6
Healing Spring township.....	35.18	2,642	75.1	Morrisville town (part).....	0.01	0	0.0
Denton town (part).....	0.00	0	0.0	Raleigh city (part).....	0.15	7	48.2
Jackson Hill township.....	24.17	1,107	45.8				
Lexington township.....	54.69	30,851	564.1	Edgecombe County.....	505.34	56,552	111.9
Lexington city (part).....	13.96	18,166	1,301.2	Township 1, Tarboro.....	36.81	15,189	412.6
Welcome CDP (part).....	7.82	3,534	452.2	Princeville town.....	1.51	2,082	1,376.0
Midway township.....	34.16	12,181	356.6	Tarboro town (part).....	11.01	11,413	1,036.1
Midway town.....	7.67	4,679	610.2	Township 2, Lower Conetoe.....	41.09	1,906	46.4
Wallburg town (part).....	0.21	177	856.6	Conetoe town.....	0.36	294	817.7
Welcome CDP (part).....	1.00	514	515.9	Township 3, Upper Conetoe.....	57.37	736	12.8
Reedy Creek township.....	20.96	5,088	242.7	Speed town.....	0.28	80	282.6
Welcome CDP (part).....	0.09	0	0.0	Township 4, Deep Creek.....	33.69	911	27.0
Silver Hill township.....	31.23	6,164	197.4	Township 5, Lower Fishing Creek.....	35.31	1,282	36.3
Thomasville township.....	64.37	39,010	606.0	Leggett town.....	0.70	60	85.9
High Point city (part).....	0.78	503	645.2	Tarboro town (part).....	0.12	2	16.9
Thomasville city (part).....	16.49	26,493	1,606.5	Township 6, Upper Fishing Creek.....	54.91	1,560	28.4
Tyro township.....	36.40	9,025	248.0	Whitakers town (part).....	0.39	402	1,040.3
Tyro CDP (part).....	11.83	3,591	303.6	Township 7, Swift Creek.....	53.79	3,525	65.5
Yadkin College township.....	4.98	710	142.6	Rocky Mount city (part).....	4.89	2,116	432.7
				Township 8, Sparta.....	38.77	2,554	65.9
Davie County.....	264.11	41,240	156.1	Township 9, Otter Creek.....	25.56	1,807	70.7
Calahaln township.....	38.71	2,673	69.1	Macclesfield town.....	0.52	471	910.1
Mocksville town (part).....	0.00	0	0.0	Township 10, Lower Town Creek.....	23.80	3,303	138.8
Clarksville township.....	39.07	3,766	96.4	Pinetops town.....	1.00	1,374	1,369.3
Farmington township.....	51.41	11,313	220.1	Township 11, Walnut Creek.....	25.00	1,931	77.2
Bermuda Run town.....	1.65	1,725	1,042.9	Township 12, Rocky Mount.....	38.39	17,896	466.2
Hillsdale CDP.....	1.30	984	758.5	Rocky Mount city (part).....	8.38	15,408	1,837.9
Fulton township.....	27.64	2,281	82.5	Township 13, Cokey.....	28.57	2,134	74.7
Jerusalem township.....	32.02	6,062	189.3	Township 14, Upper Town Creek.....	12.26	1,818	148.3
Cooleemee town.....	0.76	960	1,269.4	Rocky Mount city (part).....	0.01	0	0.0
Mocksville township.....	46.35	9,837	212.2	Sharpsburg town (part).....	0.18	209	1,187.5
Mocksville town (part).....	7.53	5,051	670.4				
Shady Grove township.....	28.92	5,308	183.6				
Advance CDP.....	7.16	1,138	158.9				

Table 15.

Land Area and Population Density: 2010—Con.

[For information on confidentiality protection, nonsampling error, and definitions, see Selected Appendixes at <www.census.gov/prod/cen2010/cph-1-a.pdf>]

State County County Subdivision Place	Land area in square miles	Total population		State County County Subdivision Place	Land area in square miles	Total population	
		Number	Average per square mile			Number	Average per square mile
Forsyth County.....	408.15	350,670	859.2	Gaston County—Con.			
Abbotts Creek township.....	26.81	11,310	421.9	Riverbend township—Con.			
High Point city (part).....	0.19	8	43.0	Mount Holly city (part).....	7.45	9,253	1,241.4
Kernersville town (part).....	5.50	3,897	707.9	Ranlo town (part).....	0.01	0	0.0
Belews Creek township.....	31.33	6,160	196.6	Spencer Mountain town (part).....	0.17	0	0.0
Bethania township.....	23.11	9,200	398.1	Stanley town (part).....	2.27	3,104	1,366.5
Bethania town (part).....	0.33	259	778.1	South Point township.....	57.85	40,484	699.8
Germantown CDP (part).....	0.59	417	707.2	Belmont city.....	9.93	10,076	1,014.3
King city (part).....	0.17	439	2,547.2	Cramerton town.....	3.68	4,165	1,130.5
Rural Hall town.....	2.85	2,937	1,029.8	Gastonia city (part).....	2.44	2,126	871.7
Tobaccoville village (part).....	2.27	301	132.8	Lowell city (part).....	2.58	3,514	1,361.3
Broadway township.....	6.23	2,002	321.4	McAdenville town.....	1.39	651	469.3
Clemmons township.....	18.15	14,927	822.5	Mount Holly city (part).....	2.33	4,403	1,886.0
Clemmons village (part).....	8.86	12,046	1,360.1				
Kernersville township.....	30.97	30,386	981.0	Gates County.....	340.44	12,197	35.8
Kernersville town (part).....	11.06	19,170	1,732.6	Gatesville township.....	45.67	1,614	35.3
Walkertown town (part).....	0.56	527	939.5	Gatesville town.....	0.40	321	795.0
Lewisville township.....	31.81	17,707	556.6	Hall township.....	53.75	1,538	28.6
Clemmons village (part).....	2.95	6,581	2,228.8	Haslett township.....	30.82	2,560	83.1
Lewisville town (part).....	7.24	7,043	972.8	Holly Grove township.....	55.50	2,141	38.6
Middle Fork I township.....	2.44	1,710	701.6	Sunbury CDP.....	2.45	289	117.9
Walkertown town (part).....	0.84	672	804.5	Hunters Mill township.....	69.61	1,446	20.8
Middle Fork II township.....	6.29	2,639	419.4	Mintonsville township.....	35.05	1,097	31.3
Kernersville town (part).....	0.09	4	44.7	Reynoldson township.....	50.05	1,801	36.0
Walkertown town (part).....	3.33	1,873	561.7				
Old Richmond township.....	29.38	5,236	178.2	Graham County.....	292.08	8,861	30.3
King city (part).....	0.68	180	265.7	Cheoah township.....	161.15	6,794	42.2
Tobaccoville village (part).....	5.32	2,140	402.2	Robbinsville town.....	0.46	620	1,352.2
Old Town township.....	0.52	149	286.7	Stecoah township.....	57.24	1,425	24.9
Bethania town (part).....	0.31	69	221.9	Yellow Creek township.....	73.69	642	8.7
Salem Chapel township.....	32.49	6,808	209.6	Lake Santeetlah town.....	0.19	45	231.6
Germantown CDP (part).....	0.21	108	514.8				
Walkertown town (part).....	1.86	1,603	863.4	Granville County.....	531.57	59,916	112.7
South Fork township.....	10.44	2,576	246.8	Brassfield township.....	79.64	12,180	152.9
Vienna township.....	25.73	10,243	398.0	Creedmoor city (part).....	1.49	1,631	1,097.5
Bethania town (part).....	0.04	0	0.0	Dutchville township.....	52.87	17,725	335.3
Lewisville town (part).....	6.73	5,596	831.6	Butner town.....	13.93	7,591	544.9
Winston township.....	132.45	229,617	1,733.6	Creedmoor city (part).....	3.10	2,493	805.4
Winston-Salem city.....	132.45	229,617	1,733.6	Fishing Creek township.....	63.32	8,169	129.0
				Oxford city (part).....	2.18	3,537	1,624.4
Franklin County.....	491.68	60,619	123.3	Oak Hill township.....	59.20	1,776	30.0
Cedar Rock township.....	45.47	2,371	52.1	Oxford township.....	40.31	7,425	184.2
Cypress Creek township.....	35.80	3,843	107.3	Oxford city (part).....	2.95	4,670	1,583.9
Lake Royale CDP.....	6.47	2,506	387.5	Salem township.....	28.63	1,884	65.8
Dunn township.....	49.17	8,402	170.9	Oxford city (part).....	0.92	254	275.4
Bunn town.....	0.54	344	637.5	Sassafras Fork township.....	66.82	2,831	42.4
Franklinton township.....	71.49	8,311	116.3	Stoall town.....	1.05	418	399.4
Franklinton town.....	1.60	2,023	1,262.3	Tally Ho township.....	74.62	5,553	74.4
Gold Mine township.....	38.78	1,630	42.0	Stem town.....	1.51	463	306.3
Centerville town.....	0.28	89	315.4	Walnut Grove township.....	66.15	2,373	35.9
Harris township.....	58.90	8,327	141.4				
Hayesville township.....	32.99	2,098	63.6	Greene County.....	265.93	21,362	80.3
Louisburg township.....	58.00	8,496	146.5	Bull Head township.....	31.19	1,574	50.5
Louisburg town.....	2.71	3,359	1,240.5	Carrs township.....	22.27	839	37.7
Sandy Creek township.....	53.21	2,718	51.1	Hookerton township.....	34.92	4,345	124.4
Youngsville township.....	47.86	14,423	301.3	Hookerton town.....	0.33	409	1,258.3
Wake Forest town (part).....	0.40	899	2,254.2	Snow Hill town (part).....	0.15	181	1,237.4
Youngsville town.....	1.62	1,157	715.4	Jason township.....	22.08	1,868	84.6
				Olds township.....	38.40	3,990	103.9
Gaston County.....	356.03	206,086	578.8	Maury CDP (part).....	0.81	1,413	1,736.4
Cherryville township.....	65.16	16,500	253.2	Ormonds township.....	38.06	1,980	52.0
Bessemer City city (part).....	0.02	0	0.0	Maury CDP (part).....	0.24	272	1,137.8
Cherryville city.....	5.49	5,760	1,048.9	Shine township.....	20.12	1,780	88.5
Dellview town.....	0.11	13	114.9	Snow Hill township.....	22.51	2,901	128.9
High Shoals town (part).....	0.13	0	0.0	Snow Hill town (part).....	1.40	1,414	1,007.5
Crowders Mountain township.....	48.99	15,821	322.9	Speights Bridge township.....	36.37	2,085	57.3
Bessemer City city (part).....	4.77	5,340	1,119.4	Walstonburg town.....	0.41	219	538.2
Gastonia city (part).....	7.79	2,709	347.9				
Kings Mountain city (part).....	2.12	1,054	497.7	Guilford County.....	645.70	488,406	756.4
Dallas township.....	57.24	21,436	374.5	Bruce township.....	31.32	9,768	311.9
Dallas town.....	2.91	4,488	1,543.1	Stokesdale town (part).....	3.78	725	192.0
Gastonia city (part).....	1.24	345	277.4	Summerfield town (part).....	21.54	7,781	361.2
High Shoals town (part).....	2.46	696	282.7	Center Grove township.....	25.48	7,457	292.7
Ranlo town (part).....	0.02	0	0.0	Summerfield town (part).....	4.90	2,422	493.8
Stanley town (part).....	0.41	452	1,098.5	Clay township.....	36.51	7,359	201.6
Gastonia township.....	70.44	85,249	1,210.2	Forest Oaks CDP (part).....	2.65	2,521	952.6
Gastonia city (part).....	39.03	66,561	1,705.2	Deep River township.....	31.75	18,518	583.2
Lowell city (part).....	0.08	12	150.3	High Point city (part).....	7.63	12,933	1,694.1
Ranlo town (part).....	1.68	3,434	2,039.9	Kernersville town (part).....	0.66	52	78.4
Spencer Mountain town (part).....	0.32	37	115.4	Oak Ridge town (part).....	0.97	407	421.0
Riverbend township.....	56.34	26,596	472.1	Fentress township.....	34.99	10,372	296.4

Table 15.

Land Area and Population Density: 2010—Con.

[For information on confidentiality protection, nonsampling error, and definitions, see Selected Appendixes at <www.census.gov/prod/cen2010/cph-1-a.pdf>]

State County County Subdivision Place	Land area in square miles	Total population		State County County Subdivision Place	Land area in square miles	Total population	
		Number	Average per square mile			Number	Average per square mile
Guilford County—Con.				Harnett County—Con.			
Fentress township—Con.				Neills Creek township.....	32.46	7,464	229.9
Forest Oaks CDP (part).....	2.20	1,369	622.1	Angier town (part).....	0.21	0	0.0
Pleasant Garden town (part).....	14.95	4,418	295.6	Buies Creek CDP.....	2.29	2,942	1,284.3
Friendship township.....	12.09	8,648	715.0	Lillington town (part).....	1.53	386	251.6
High Point city (part).....	3.10	6,502	2,094.6	Stewarts Creek township.....	49.79	3,767	75.7
Gilmer township.....	39.36	74,448	1,891.3	Bunnlevel CDP.....	7.56	552	73.0
Greensboro city (part).....	39.36	74,448	1,891.3	Erwin town (part).....	0.01	0	0.0
Greene township.....	37.13	3,386	91.2	Lillington town (part).....	0.00	0	0.0
High Point township.....	39.73	79,032	1,989.2	Upper Little River township.....	95.00	8,829	92.9
High Point city (part).....	38.95	78,584	2,017.8	Broadway town (part).....	0.01	25	3,910.7
Jamestown township.....	27.95	12,643	452.3	Lillington town (part).....	0.02	0	0.0
Archdale city (part).....	0.79	333	419.0	Mamers CDP.....	6.04	826	136.7
High Point city (part).....	1.37	1,023	745.8				
Jamestown town.....	2.90	3,382	1,167.2	Haywood County.....	553.69	59,036	106.6
Jefferson township.....	43.91	10,424	237.4	Beaverdam township.....	46.09	12,801	277.8
McLeansville CDP.....	6.18	1,021	165.3	Canton town.....	3.77	4,227	1,119.7
Sedalia town (part).....	1.01	346	342.5	West Canton CDP (part).....	1.22	1,220	1,002.2
Madison township.....	31.95	5,701	178.4	Cataloochee township.....	111.64	37	0.3
Monroe township.....	27.54	10,487	380.7	Cecil township.....	54.48	504	9.3
Morehead township.....	87.15	195,218	2,240.0	Clyde township.....	14.76	6,542	443.2
Greensboro city (part).....	87.15	195,218	2,240.0	Clyde town.....	0.88	1,223	1,390.1
Oak Ridge township.....	35.74	11,402	319.1	Lake Junaluska CDP (part).....	0.04	0	0.0
Oak Ridge town (part).....	14.41	5,778	401.0	West Canton CDP (part).....	0.15	27	175.1
Stokesdale town (part).....	15.47	4,322	279.4	Crabtree township.....	34.56	1,736	50.2
Summerfield town (part).....	0.11	29	262.6	East Fork township.....	48.48	1,652	34.1
Rock Creek township.....	35.89	11,635	324.2	Fines Creek township.....	65.75	1,266	19.3
Burlington city (part).....	0.93	655	707.3	Iron Duff township.....	10.01	1,078	107.7
Gibsonville town (part).....	2.25	3,262	1,450.1	Lake Junaluska CDP (part).....	0.15	4	27.3
Sedalia town (part).....	1.08	277	257.1	Ivy Hill township.....	41.29	4,866	117.8
Whitsett town.....	2.63	590	224.2	Lake Junaluska CDP (part).....	0.56	404	723.7
Sumner township.....	31.19	8,971	287.6	Maggie Valley town.....	3.18	1,150	362.0
Pleasant Garden town (part).....	0.32	71	220.4	Waynesville town (part).....	0.02	6	242.0
Washington township.....	36.02	2,937	81.5	Jonathan Creek township.....	25.77	3,118	121.0
				Pigeon township.....	23.97	5,546	231.4
Halifax County.....	724.09	54,691	75.5	Waynesville township.....	65.24	19,489	298.7
Brinkleyville township.....	112.97	5,159	45.7	Lake Junaluska CDP (part).....	4.59	2,326	506.7
Hollister CDP.....	3.98	674	169.4	Waynesville town (part).....	8.90	9,863	1,108.3
Butterwood township.....	31.80	568	17.9	White Oak township.....	11.65	401	34.4
Conococton township.....	50.65	499	9.9				
Enfield township.....	126.43	5,842	46.2	Henderson County.....	373.07	106,740	286.1
Enfield town.....	1.22	2,532	2,078.8	Blue Ridge township.....	35.34	11,172	316.1
Faucett township.....	65.29	1,738	26.6	Dana CDP.....	8.91	3,329	373.8
Halifax township.....	72.86	2,775	38.1	East Flat Rock CDP (part).....	0.38	92	244.6
Halifax town.....	0.46	234	512.3	Edneyville CDP (part).....	0.29	83	282.2
Littleton township.....	61.70	3,991	64.7	Hendersonville city (part).....	0.08	126	1,550.3
Littleton town.....	0.96	674	701.3	Clear Creek township.....	16.86	6,011	356.5
Palmyra township.....	59.85	1,083	18.1	Edneyville CDP (part).....	0.51	66	128.3
Hobgood town.....	1.03	348	337.0	Fruitland CDP.....	8.03	2,031	253.1
Roanoke Rapids township.....	30.41	23,144	761.0	Hendersonville city (part).....	0.37	851	2,318.5
Roanoke Rapids city (part).....	7.80	15,359	1,969.2	Crab Creek township.....	40.30	4,558	113.1
South Rosemary CDP.....	6.12	2,836	463.4	Etowah CDP (part).....	7.53	1,562	207.5
Roseneath township.....	32.88	572	17.4	Horse Shoe CDP (part).....	0.00	0	0.0
Scotland Neck township.....	47.77	3,684	77.1	Laurel Park town (part).....	0.16	22	135.8
Scotland Neck town.....	1.19	2,059	1,733.3	Valley Hill CDP (part).....	0.00	0	0.0
Weldon township.....	31.47	5,636	179.1	Edneyville township.....	53.00	4,734	89.3
Roanoke Rapids city (part).....	2.15	395	184.0	Edneyville CDP (part).....	9.93	2,218	223.3
South Weldon CDP.....	0.44	705	1,619.1	Gerton CDP.....	3.79	254	66.9
Weldon town.....	2.84	1,655	582.0	Green River township.....	55.68	4,695	84.3
				Fiat Rock village (part).....	0.59	212	356.6
Harnett County.....	594.99	114,678	192.7	Saluda city (part).....	0.05	12	226.1
Anderson Creek township.....	66.33	14,060	212.0	Hendersonville township.....	62.89	47,527	755.7
Lillington town (part).....	0.19	0	0.0	Balfour CDP.....	1.79	1,187	664.8
Averasboro township.....	35.39	13,018	367.9	Barker Heights CDP.....	1.01	1,254	1,237.2
Dunn city (part).....	6.34	9,261	1,460.8	East Flat Rock CDP (part).....	3.91	4,903	1,252.5
Erwin town (part).....	0.00	0	0.0	Etowah CDP (part).....	2.10	794	377.8
Barbecue township.....	58.84	17,033	289.5	Flat Rock village (part).....	7.52	2,902	386.1
Black River township.....	28.99	10,373	357.9	Hendersonville city (part).....	6.49	12,160	1,873.1
Angier town (part).....	2.45	4,247	1,733.2	Horse Shoe CDP (part).....	4.64	1,183	255.2
Buckhorn township.....	28.15	2,435	86.5	Laurel Park town (part).....	2.63	2,158	819.7
Duke township.....	18.08	5,976	330.4	Mountain Home CDP.....	3.77	3,622	960.9
Dunn city (part).....	0.13	2	15.0	Valley Hill CDP (part).....	2.32	2,070	892.9
Erwin town (part).....	4.09	4,394	1,073.8	Hoopers Creek township.....	31.99	14,573	455.6
Grove township.....	53.33	10,911	204.6	Fletcher town (part).....	6.31	7,187	1,138.7
Benson town (part).....	0.00	0	0.0	Hoopers Creek CDP.....	6.97	1,056	151.6
Coats town.....	1.43	2,112	1,473.2	Mills River township.....	77.01	13,470	174.9
Erwin town (part).....	0.09	11	121.4	Etowah CDP (part).....	7.91	4,588	580.4
Hectors Creek township.....	36.08	5,112	141.7	Fletcher town (part).....	0.10	0	0.0
Johnsonville township.....	65.13	10,808	165.9	Horse Shoe CDP (part).....	2.82	1,168	414.1
Lillington township.....	27.41	4,892	178.4	Mills River town.....	22.39	6,802	303.8
Lillington town (part).....	2.81	2,808	999.3				

Table 15.

Land Area and Population Density: 2010—Con.

[For information on confidentiality protection, nonsampling error, and definitions, see Selected Appendixes at <www.census.gov/prod/cen2010/cph-1-a.pdf>]

State County County Subdivision Place	Land area in square miles	Total population		State County County Subdivision Place	Land area in square miles	Total population	
		Number	Average per square mile			Number	Average per square mile
Hertford County.....	353.06	24,669	69.9	Jackson County.....	490.75	40,271	82.1
Ahoskie township.....	52.38	8,620	164.6	Barkers Creek township.....	23.40	1,839	78.6
Ahoskie town (part).....	4.18	5,036	1,205.9	Canada township.....	64.11	640	10.0
Harrellsville township.....	70.77	1,357	19.2	Caney Fork township.....	50.95	738	14.5
Harrellsville town.....	0.29	106	365.3	Cashiers township.....	60.22	1,974	32.8
Maneys Neck township.....	61.04	1,344	22.0	Cashiers CDP.....	1.07	157	147.2
Como town.....	3.15	91	28.9	Highlands town (part).....	0.53	4	7.5
Murfreesboro town (part).....	0.23	11	47.3	Cullowhee township.....	30.81	9,428	306.0
Murfreesboro township.....	51.81	6,085	117.5	Cullowhee CDP (part).....	3.41	6,227	1,827.0
Murfreesboro town (part).....	2.01	2,824	1,407.1	Forest Hills village.....	0.50	365	736.4
St. Johns township.....	70.86	2,822	39.8	Dillsboro township.....	7.39	1,527	206.7
Ahoskie town (part).....	0.13	3	23.1	Dillsboro town.....	0.48	232	486.6
Winton township.....	46.21	4,441	96.1	Sylva town (part).....	0.03	21	680.9
Cofield village.....	3.14	413	131.5	Greens Creek township.....	12.33	1,429	115.9
Winton town.....	0.82	769	940.7	Hamburg township.....	46.00	1,738	37.8
Hoke County.....	390.74	46,952	120.2	Glenville CDP.....	1.34	110	82.2
Allendale township.....	23.70	722	30.5	Mountain township.....	18.22	492	27.0
Antioch township.....	36.01	4,185	116.2	Qualla township.....	59.49	6,161	103.6
Red Springs town (part).....	0.00	0	0.0	Cherokee CDP (part).....	4.91	1,147	233.6
Blue Springs township.....	31.99	1,628	50.9	River township.....	22.01	1,359	61.7
Bowmore CDP.....	3.32	103	31.1	Cullowhee CDP (part).....	0.02	1	43.5
Fort Bragg Military Reservation township.....	139.32	0	0.0	Savannah township.....	23.35	1,495	64.0
McLauchlin township.....	34.59	21,455	620.3	Scott Creek township.....	38.81	2,094	54.0
Rockfish CDP.....	4.95	3,298	666.0	Sylva township.....	23.02	6,671	289.8
Quewhiffle township.....	54.84	4,049	73.8	Sylva town (part).....	3.13	2,562	817.6
Ashley Heights CDP.....	2.22	380	171.1	Webster township.....	10.65	2,686	252.2
Five Points CDP.....	8.28	689	83.2	Cullowhee CDP (part).....	0.07	0	0.0
Raeform township.....	37.03	12,995	350.9	Sylva town (part).....	0.03	5	189.2
Raeform city.....	4.25	4,611	1,085.1	Webster town.....	1.00	363	364.4
Silver City CDP.....	1.49	882	590.6	Johnston County.....	791.30	168,878	213.4
Stonewall township.....	33.26	1,918	57.7	Banner township.....	38.41	6,833	177.9
Dundarrach CDP.....	1.32	41	31.1	Benson town (part).....	2.78	3,311	1,189.8
Hyde County.....	612.70	5,810	9.5	Bentonville township.....	53.78	1,929	35.9
Currituck township.....	226.06	1,129	5.0	Beulah township.....	41.34	4,311	104.3
Fairfield township.....	83.18	1,160	13.9	Kenly town (part).....	1.20	1,176	980.3
Fairfield CDP.....	7.04	258	36.7	Boon Hill township.....	67.32	7,283	108.2
Lake Landing township.....	213.87	1,784	8.3	Princeton town.....	1.04	1,194	1,152.3
Engelhard CDP.....	3.22	445	138.4	Clayton township.....	56.40	30,712	544.5
Lake Mattamuskeet UT.....	14.62	7	0.5	Clayton town (part).....	10.78	13,977	1,296.4
Ocracoke township.....	8.77	948	108.0	Wilson's Mills town (part).....	0.25	0	0.0
Ocracoke CDP.....	8.60	948	110.2	Cleveland township.....	39.07	19,628	502.4
Swan Quarter township.....	66.19	782	11.8	Elevation township.....	51.74	6,684	129.2
Swan Quarter CDP.....	3.95	324	82.0	Ingrams township.....	59.36	7,016	118.2
Iredell County.....	573.83	159,437	277.8	Four Oaks town.....	1.62	1,921	1,183.6
Barringer township.....	30.34	6,533	215.3	Meadow township.....	45.51	3,366	74.0
Mooreville town (part).....	1.80	65	36.2	Micro township.....	23.21	2,812	121.1
Statesville city (part).....	0.13	0	0.0	Kenly town (part).....	0.34	0	0.0
Troutman town (part).....	1.69	406	240.0	Micro town.....	0.38	441	1,147.3
Bethany township.....	26.61	7,277	273.4	O'Neals township.....	74.25	8,868	119.4
Statesville city (part).....	0.74	451	609.5	Zebulon town (part).....	0.00	0	0.0
Chambersburg township.....	48.10	11,344	235.8	Pine Level township.....	19.83	4,852	244.7
Statesville city (part).....	6.57	3,094	470.9	Pine Level town (part).....	1.44	1,694	1,177.4
Coddle Creek township.....	45.68	32,599	713.7	Selma town (part).....	0.16	366	2,263.4
Mooreville town (part).....	12.26	23,059	1,880.5	Pleasant Grove township.....	45.06	14,677	325.7
Concord township.....	34.65	6,999	202.0	Selma township.....	29.97	9,860	329.0
Statesville city (part).....	0.28	0	0.0	Selma town (part).....	3.80	5,702	1,498.9
Stony Point CDP (part).....	0.55	156	283.8	Smithfield town (part).....	2.06	1,107	536.6
Cool Springs township.....	30.23	3,912	129.4	Smithfield township.....	65.68	16,409	249.8
Statesville city (part).....	0.29	0	0.0	Pine Level town (part).....	0.19	6	31.1
Davidson township.....	38.11	32,786	860.2	Selma town (part).....	0.01	0	0.0
Davidson town (part).....	0.35	294	849.6	Smithfield town (part).....	9.80	9,859	1,006.2
Mooreville town (part).....	6.87	9,587	1,395.0	Wilson's Mills town (part).....	0.05	0	0.0
Eagle Mills township.....	38.34	1,912	49.9	Wilders township.....	60.23	18,083	300.2
Harmony town (part).....	0.20	95	464.8	Archer Lodge town.....	9.28	4,292	462.6
Fallstown township.....	30.40	8,736	287.3	Clayton town (part).....	2.68	2,139	797.2
Troutman town (part).....	3.67	1,977	539.3	Wilson Mills township.....	20.14	5,555	275.8
New Hope township.....	36.18	1,662	45.9	Selma town (part).....	0.87	5	5.7
Love Valley town.....	0.62	90	145.4	Smithfield town (part).....	0.26	0	0.0
Olin township.....	29.87	1,840	61.6	Wilson's Mills town (part).....	4.20	2,277	541.9
Sharpesburg township.....	34.55	2,622	75.9	Jones County.....	470.71	10,153	21.6
Shiloh township.....	51.47	8,705	169.1	Township 1, White Oak.....	91.17	2,038	22.4
Statesville city (part).....	0.52	27	52.0	Maysville town.....	0.70	1,019	1,453.6
Statesville township.....	32.52	26,460	813.6	Township 2, Pollocksville.....	103.77	2,612	25.2
Statesville city (part).....	15.72	20,960	1,333.0	Pollocksville town.....	0.30	311	1,030.9
Turnersburg township.....	35.84	3,880	108.2	Township 3, Trenton.....	90.77	1,981	21.8
Harmony town (part).....	1.15	436	378.4	Trenton town.....	0.22	287	1,331.4
Union Grove township.....	30.92	2,170	70.2	Township 4, Cypress Creek.....	43.28	907	21.0
				Township 5, Tuckahoe.....	49.07	900	18.3
				Township 6, Chinquapin.....	39.55	641	16.2

Table 15.

Land Area and Population Density: 2010—Con.

[For information on confidentiality protection, nonsampling error, and definitions, see Selected Appendixes at <www.census.gov/prod/cen2010/cph-1-a.pdf>]

State County County Subdivision Place	Land area in square miles	Total population		State County County Subdivision Place	Land area in square miles	Total population	
		Number	Average per square mile			Number	Average per square mile
Jones County—Con.				Macon County—Con.			
Township 7, Beaver Creek.....	53.09	1,074	20.2	Flats township.....	14.32	466	32.5
Lee County.....	254.96	57,866	227.0	Franklin township.....	51.09	14,509	284.0
Township 1, Greenwood.....	48.17	8,885	184.5	Franklin town (part).....	4.16	3,845	924.2
Township 2, Jonesboro.....	23.80	12,859	540.3	Highlands township.....	57.22	2,668	46.6
Sanford city (part).....	7.88	7,258	921.0	Highlands town (part).....	5.48	920	167.9
Township 3, Cape Fear.....	42.90	3,949	92.0	Millshoal township.....	27.54	2,802	101.7
Broadway town (part).....	1.29	1,204	934.2	Franklin town (part).....	0.02	0	0.0
Sanford city (part).....	0.08	0	0.0	Nantahala township.....	72.51	802	11.1
Township 4, Deep River.....	32.25	2,161	67.0	Smithbridge township.....	73.98	3,858	52.2
Sanford city (part).....	1.63	2	1.2	Sugarfork township.....	29.19	523	17.9
Township 5, East Sanford.....	18.59	6,747	362.9	Madison County.....	449.57	20,764	46.2
Sanford city (part).....	2.84	5,056	1,779.9	Township 1, North Marshall.....	26.85	2,990	111.4
Township 6, West Sanford.....	38.63	18,236	472.1	Marshall town (part).....	2.33	670	287.7
Sanford city (part).....	14.16	15,703	1,109.2	Township 1, South Marshall.....	32.90	1,194	36.3
Township 7, Pocket.....	50.62	5,029	99.4	Marshall town (part).....	1.43	202	140.9
Sanford city (part).....	0.20	75	380.4	Township 2, Laurel.....	74.16	1,100	14.8
Lenoir County.....	400.59	59,495	148.5	Township 3, Mars Hill.....	24.05	4,492	186.8
Contentnea Neck township.....	37.40	3,684	98.5	Mars Hill town (part).....	1.94	1,838	946.0
Grifton town (part).....	0.15	186	1,277.8	Township 4, Beech Glenn.....	44.05	3,327	75.5
Falling Creek township.....	30.79	5,979	194.2	Mars Hill town (part).....	0.03	31	959.8
Kinston city (part).....	3.62	933	257.5	Township 5, Walnut.....	41.38	1,790	43.3
Institute township.....	22.36	2,623	117.3	Township 6, Hot Springs.....	52.46	1,254	23.9
Kinston township.....	26.51	21,406	807.6	Hot Springs town.....	3.13	560	178.9
Kinston city (part).....	12.96	20,323	1,567.7	Township 7, Ebbs Chapel.....	37.25	1,264	33.9
Moseley Hall township.....	46.53	5,715	122.8	Township 8, Spring Creek.....	65.88	914	13.9
La Grange town.....	2.30	2,873	1,246.7	Township 9, Sandy Mush.....	17.39	551	31.7
Neuse township.....	32.73	5,129	156.7	Township 10, Grapevine.....	20.30	1,498	73.8
Jackson Heights CDP.....	1.44	1,141	793.1	Township 11, Revere-Rice Cove.....	12.89	390	30.2
Kinston city (part).....	0.67	41	61.0	Martin County.....	461.22	24,505	53.1
Pink Hill township.....	36.31	3,039	83.7	Beargrass township.....	30.28	2,065	68.2
Pink Hill town.....	0.47	552	1,176.2	Bear Grass town.....	0.27	73	274.9
Sand Hill township.....	23.87	1,256	52.6	Cross Roads township.....	24.37	1,515	62.2
Southwest township.....	19.51	1,503	77.0	Everetts town.....	0.45	164	362.8
Kinston city (part).....	0.68	4	5.9	Goose Nest township.....	68.12	1,100	16.1
Trent township.....	50.03	3,527	70.5	Oak City town.....	0.46	317	690.6
Vance township.....	30.91	3,545	114.7	Griffins township.....	61.90	1,262	20.4
Kinston city (part).....	0.42	376	892.3	Hamilton township.....	58.46	1,544	26.4
Woodington township.....	43.66	2,089	47.9	Hamilton town.....	0.49	408	838.7
Lincoln County.....	297.94	78,265	262.7	Hassell town.....	0.27	84	306.2
Catawba Springs township.....	65.02	22,548	346.8	Jamesville township.....	63.28	2,689	42.5
Denver CDP.....	6.22	2,309	371.4	Jamesville town.....	1.39	491	352.3
Lowesville CDP.....	6.80	2,945	433.3	Poplar Point township.....	16.01	511	31.9
Westport CDP.....	3.67	4,026	1,096.9	Robersonville township.....	52.42	3,451	65.8
Howards Creek township.....	65.51	8,988	137.2	Parmele town.....	1.19	278	234.3
Ironton township.....	72.41	20,744	286.5	Robersonville town.....	1.22	1,488	1,215.9
Iron Station CDP.....	2.36	755	320.3	Williams township.....	45.73	1,256	27.5
Lincolnton city (part).....	0.83	1,134	1,362.4	Williamston township.....	40.64	9,112	224.2
Maiden town (part).....	0.02	0	0.0	Williamston town.....	3.84	5,511	1,433.7
Lincolnton township.....	43.05	20,145	468.0	Mecklenburg County.....	523.84	919,628	1,755.5
Lincolnton city (part).....	7.76	9,352	1,205.1	Township 1, Charlotte.....	297.68	731,424	2,457.1
Maiden town (part).....	0.01	2	140.6	Charlotte city.....	297.68	731,424	2,457.1
North Brook township.....	51.96	5,840	112.4	Township 2, Berryhill.....	12.31	3,812	309.5
McDowell County.....	440.61	44,996	102.1	Township 3, Steele Creek.....	20.68	8,831	427.0
Brackett township.....	22.91	476	20.8	Township 5, Providence.....	5.48	10,575	1,929.4
Crooked Creek township.....	36.82	3,527	95.8	Matthews town (part).....	2.33	6,129	2,629.6
Dysartville township.....	40.42	3,450	85.3	Weddington town (part).....	0.00	7	4,741.1
Glenwood township.....	15.95	2,814	176.4	Township 6, Clear Creek.....	30.69	21,423	698.1
Marion city (part).....	0.23	785	3,436.7	Midland town (part).....	0.00	0	0.0
West Marion CDP (part).....	0.04	0	0.0	Mint Hill town (part).....	14.63	12,369	845.7
Higgins township.....	11.41	2,202	193.0	Township 7, Crab Orchard.....	7.89	4,869	617.4
Marion city (part).....	0.43	24	55.7	Township 8, Mallard Creek.....	11.21	4,088	364.7
Marion township.....	88.67	19,949	225.0	Huntersville town (part).....	2.26	1,643	726.6
Marion city (part).....	4.71	7,029	1,491.0	Township 9, Deweese.....	20.72	21,932	1,058.5
West Marion CDP (part).....	1.68	1,348	803.3	Cornelius town (part).....	4.69	9,564	2,039.2
Montford Cove township.....	39.97	2,541	63.6	Davidson town (part).....	5.41	10,650	1,970.3
Nebo township.....	26.63	3,652	137.2	Huntersville town (part).....	0.29	582	2,039.4
Marion city (part).....	0.01	0	0.0	Township 10, Lemley.....	19.28	24,801	1,286.5
North Cove township.....	83.88	2,263	27.0	Cornelius town (part).....	7.36	15,127	2,054.4
Old Fort township.....	73.95	4,122	55.7	Huntersville town (part).....	9.54	9,598	1,006.1
Old Fort town.....	1.22	908	743.7	Township 11, Long Creek.....	26.66	11,204	420.2
Macon County.....	515.56	33,922	65.8	Huntersville town (part).....	12.29	7,037	572.4
Burningtown township.....	43.46	894	20.6	Township 12, Paw Creek.....	14.00	6,563	468.7
Cartoogechaye township.....	75.26	2,436	32.4	Township 13, Morning Star.....	25.53	33,650	1,318.0
Cowee township.....	45.65	2,273	49.8	Matthews town (part).....	14.78	21,069	1,425.6
Ellijay township.....	25.32	2,691	106.3	Mint Hill town (part).....	9.18	10,300	1,122.4
				Stallings town (part).....	0.27	399	1,474.2
				Township 14, Pineville.....	6.62	7,479	1,129.4

Table 15.

Land Area and Population Density: 2010—Con.

[For information on confidentiality protection, nonsampling error, and definitions, see Selected Appendixes at <www.census.gov/prod/cen2010/cph-1-a.pdf>]

State County County Subdivision Place	Land area in square miles	Total population		State County County Subdivision Place	Land area in square miles	Total population	
		Number	Average per square mile			Number	Average per square mile
Mecklenburg County—Con.				Nash County—Con.			
Township 14, Pineville—Con.				Dry Wells township—Con.			
Pineville town.....	6.62	7,479	1,129.4	Middlesex town.....	1.05	822	786.5
Township 15, Huntersville.....	25.09	28,977	1,154.9	Ferrells township.....	29.89	2,946	98.6
Cornelius town (part).....	0.03	175	6,544.4	Griffins township.....	59.29	2,890	48.7
Huntersville town (part).....	15.23	27,913	1,832.9	Jackson township.....	41.27	3,143	76.2
				Mannings township.....	62.09	5,349	86.1
Mitchell County.....	221.42	15,579	70.4	Momeyer town.....	1.10	224	202.8
Bakersville township.....	16.85	1,810	107.4	Spring Hope town.....	1.51	1,320	872.5
Bakersville town.....	0.75	464	620.3	Nashville township.....	45.15	10,238	226.7
Bradshaw township.....	21.93	399	18.2	Nashville town (part).....	3.91	5,349	1,369.8
Cane Creek township.....	18.01	771	42.8	Red Oak town (part).....	0.00	0	0.0
Fork Mountain-Little Rock Creek township...	22.93	774	33.8	North Whitakers township.....	53.41	2,471	46.3
Grassy Creek township.....	56.82	8,267	145.5	Whitakers town (part).....	0.43	342	787.7
Spruce Pine town.....	3.98	2,175	546.7	Oak Level township.....	20.75	6,995	337.1
Harrell township.....	35.92	1,179	32.8	Nashville town (part).....	0.23	3	12.9
Poplar township.....	17.91	239	13.3	Rocky Mount city (part).....	2.13	2,829	1,326.6
Red Hill township.....	9.16	361	39.4	Red Oak township.....	24.13	3,581	148.4
Snow Creek township.....	21.91	1,779	81.2	Dortches town (part).....	1.04	120	115.7
				Red Oak town (part).....	18.61	3,003	161.3
Montgomery County.....	491.76	27,798	56.5	Rocky Mount township.....	23.79	16,257	683.3
Biscoe township.....	47.94	5,765	120.3	Rocky Mount city (part).....	5.78	11,998	2,076.3
Biscoe town (part).....	2.22	1,656	745.5	Sharpsburg town (part).....	0.61	1,252	2,050.6
Candor town.....	1.60	840	524.3	South Whitakers township.....	23.25	3,197	137.5
Cheek Creek township.....	35.06	628	17.9	Dortches town (part).....	0.10	3	30.0
Eldorado township.....	42.88	1,873	43.7	Red Oak town (part).....	0.47	134	287.1
Little River township.....	34.75	851	24.5	Rocky Mount city (part).....	4.81	2,000	415.9
Mount Gilead township.....	69.88	2,995	42.9	Stony Creek township.....	31.35	25,019	798.0
Mount Gilead town (part).....	3.34	1,177	352.9	Dortches town (part).....	6.71	812	121.1
Ophir township.....	41.37	641	15.5	Red Oak town (part).....	0.44	293	659.7
Pee Dee township.....	30.32	1,434	47.3	Rocky Mount city (part).....	17.78	23,126	1,300.6
Mount Gilead town (part).....	0.02	4	226.4				
Rocky Springs township.....	63.46	2,369	37.3	New Hanover County.....	191.53	202,667	1,058.1
Star township.....	30.17	3,147	104.3	Cape Fear township.....	71.33	18,388	257.8
Biscoe town (part).....	0.05	44	946.5	Blue Clay Farms CDP.....	2.44	33	13.5
Star town.....	1.24	876	707.9	Castle Hayne CDP.....	4.76	1,202	252.3
Troy township.....	55.86	6,270	112.2	Hightsville CDP.....	1.47	739	501.0
Troy town.....	3.59	3,189	887.8	Kings Grant CDP (part).....	1.11	1,402	1,263.2
Uwharrie township.....	40.08	1,825	45.5	Murraysville CDP (part).....	3.22	2,697	837.2
				Northchase CDP.....	1.73	3,747	2,168.1
Moore County.....	697.84	88,247	126.5	Skipper's Corner CDP.....	6.98	2,785	398.9
Township 1, Carthage.....	98.29	6,820	69.4	Wrightsboro CDP (part).....	11.13	4,896	439.8
Carthage town (part).....	4.89	2,199	449.6	Federal Point township.....	23.38	25,469	1,089.5
Township 2, Bensalem.....	97.00	3,319	34.2	Carolina Beach town.....	2.46	5,706	2,315.9
Robbins town (part).....	0.06	1	18.0	Kure Beach town.....	0.84	2,012	2,391.5
Seven Lakes CDP (part).....	0.06	0	0.0	Myrtle Grove CDP (part).....	4.10	4,278	1,044.5
Township 3, Sheffield.....	73.94	5,770	78.0	Sea Breeze CDP.....	1.80	1,969	1,096.7
Robbins town (part).....	1.18	969	823.1	Silver Lake CDP (part).....	0.98	1,286	1,318.0
Township 4, Ritter.....	53.75	2,753	51.2	Harnett township.....	34.91	37,561	1,076.1
Robbins town (part).....	0.18	127	723.8	Bayshore CDP.....	2.43	3,393	1,399.0
Township 5, Deep River.....	42.89	409	9.5	Kings Grant CDP (part).....	3.43	6,711	1,957.4
Township 6, Greenwood.....	44.40	3,877	87.3	Murraysville CDP (part).....	5.38	11,518	2,139.9
Cameron town.....	1.22	285	232.8	Ogden CDP.....	4.55	6,766	1,485.5
Township 7, McNeill.....	75.44	18,592	246.5	Porters Neck CDP.....	5.37	6,204	1,156.3
Carthage town (part).....	1.42	6	4.2	Wrightsboro CDP (part).....	0.02	0	0.0
Pinehurst village (part).....	0.29	259	894.6	Wrightsville Beach town.....	1.40	2,477	1,773.4
Southern Pines town (part).....	12.35	9,091	736.4	Masonboro township.....	10.43	14,773	1,416.1
Vass town.....	3.28	720	219.6	Myrtle Grove CDP (part).....	2.61	4,597	1,762.0
Whispering Pines village.....	3.39	2,928	862.4	Silver Lake CDP (part).....	1.48	4,312	2,918.1
Township 8, Sandhills.....	81.27	17,032	209.6	Wilmington township.....	51.49	106,476	2,067.8
Aberdeen town.....	8.51	6,350	746.2	Wilmington city.....	51.49	106,476	2,067.8
Foxfire village (part).....	0.52	8	15.3				
Pinebluff town.....	2.65	1,337	504.4	Northampton County.....	536.59	22,099	41.2
Pinehurst village (part).....	0.08	13	166.5	Gaston township.....	61.70	5,973	96.8
Southern Pines town (part).....	3.68	3,076	835.0	Gaston town.....	1.69	1,152	681.4
Township 9, Mineral Springs.....	98.88	25,915	262.1	Jackson township.....	12.88	980	76.1
Carthage town (part).....	0.00	0	0.0	Jackson town (part).....	0.99	513	519.2
Foxfire village (part).....	6.10	894	146.5	Kirby township.....	83.49	3,701	44.3
Pinehurst village (part).....	13.60	12,852	945.1	Conway town.....	1.82	836	458.4
Seven Lakes CDP (part).....	8.33	4,888	586.9	Seyern town.....	1.01	276	273.0
Southern Pines town (part).....	0.62	167	270.7	Oconeechee township.....	66.29	2,153	32.5
Taylor town.....	1.33	722	544.2	Garysburg town.....	0.94	1,057	1,120.3
Township 10, Little River.....	31.98	3,760	117.6	Pleasant Hill township.....	23.32	604	25.9
				Rich Square township.....	81.59	3,214	39.4
Nash County.....	540.41	95,840	177.3	Rich Square town.....	3.09	958	310.5
Bailey township.....	31.58	4,397	139.2	Woodland town.....	1.25	809	646.4
Bailey town.....	0.70	569	810.6	Roanoke township.....	71.43	2,143	30.0
Castalia township.....	32.38	2,030	62.7	Lasker town.....	1.12	122	109.1
Castalia town.....	0.75	268	356.1	Seaboard township.....	49.06	1,494	30.5
Coopers township.....	30.41	3,625	119.2	Jackson town (part).....	0.02	0	0.0
Dry Wells township.....	31.66	3,702	116.9	Seaboard town.....	0.96	632	656.3

Table 15.

Land Area and Population Density: 2010—Con.

[For information on confidentiality protection, nonsampling error, and definitions, see Selected Appendixes at <www.census.gov/prod/cen2010/cph-1-a.pdf>]

State County County Subdivision Place	Land area in square miles	Total population		State County County Subdivision Place	Land area in square miles	Total population	
		Number	Average per square mile			Number	Average per square mile
Northampton County—Con.				Pender County—Con.			
Wicaccanee township.....	86.82	1,837	21.2	Caswell township.....	48.91	1,418	29.0
Onslow County.....	762.74	177,772	233.1	Atkinson town (part).....	0.91	299	329.2
Camp Lejeune UT.....	195.71	29,111	148.7	Columbia township.....	98.38	2,304	23.4
Holly Ridge town (part).....	0.08	0	0.0	Atkinson town (part).....	0.08	0	0.0
Jacksonville city (part).....	26.43	27,771	1,050.7	Grady township.....	51.24	2,368	46.2
Sneads Ferry CDP (part).....	0.02	4	259.2	Holly township.....	205.70	2,360	11.5
Hofmann Forest UT.....	74.69	5	0.1	Long Creek township.....	40.55	2,241	55.3
Jacksonville township.....	108.98	70,537	647.3	Rocky Point township.....	53.31	7,266	136.3
Half Moon CDP (part).....	5.82	7,863	1,350.9	Rocky Point CDP.....	6.92	1,602	231.4
Jacksonville city (part).....	19.91	42,361	2,127.9	Topsail township.....	157.28	21,253	135.1
Piney Green CDP (part).....	0.01	0	0.0	Hampstead CDP.....	20.26	4,083	201.6
Pumpkin Center CDP.....	1.37	2,222	1,622.2	Surf City town (part).....	6.74	1,561	231.7
Richlands township.....	140.88	20,615	146.3	Topsail Beach town.....	4.39	368	83.7
Half Moon CDP (part).....	1.58	489	309.0	Union township.....	89.45	4,232	47.3
Richlands town.....	1.58	1,520	963.3	Wallace town (part).....	0.24	0	0.0
Stump Sound township.....	99.87	17,336	173.6	Watha town.....	1.27	190	149.2
Holly Ridge town (part).....	3.69	1,268	343.7	Perquimans County.....	247.09	13,453	54.4
North Topsail Beach town.....	6.35	743	117.0	Belvidere township.....	62.98	1,302	20.7
Sneads Ferry CDP (part).....	3.78	2,642	698.7	Bethel township.....	42.64	3,848	90.3
Surf City town (part).....	0.53	292	556.0	Hertford town (part).....	1.38	340	247.3
Swansboro township.....	41.49	19,417	467.9	Hertford township.....	46.57	2,601	55.9
Swansboro town.....	2.09	2,663	1,273.5	Hertford town (part).....	1.42	1,803	1,266.0
White Oak township.....	101.11	20,751	205.2	New Hope township.....	52.06	3,005	57.7
Jacksonville city (part).....	0.17	13	75.2	Parkville township.....	42.84	2,697	63.0
Piney Green CDP (part).....	13.58	13,293	978.6	Hertford town (part).....	0.06	0	0.0
Orange County.....	397.96	133,801	336.2	Winfall town.....	2.28	594	260.2
Bingham township.....	74.10	6,527	88.1	Person County.....	392.32	39,464	100.6
Cedar Grove township.....	76.73	5,222	68.1	Allensville township.....	48.21	3,136	65.0
Chapel Hill township.....	90.93	87,971	967.5	Bushy Fork township.....	45.46	2,516	55.3
Carrboro town.....	6.46	19,582	3,030.3	Cunningham township.....	38.28	1,770	46.2
Chapel Hill town (part).....	19.50	54,397	2,789.3	Flat River township.....	47.15	7,137	151.4
Durham city (part).....	0.00	6	2,485.2	Rougemont CDP (part).....	0.49	122	250.7
Cheeks township.....	50.20	9,313	185.5	Roxboro city (part).....	0.12	17	136.7
Efland CDP.....	1.80	734	407.3	Holloway township.....	42.29	2,362	55.9
Mebane city (part).....	1.84	1,793	976.2	Mount Tirzah township.....	46.45	3,340	71.9
Eno township.....	36.98	7,501	202.9	Rougemont CDP (part).....	0.31	25	79.5
Durham city (part).....	0.01	24	1,984.7	Olive Hill township.....	42.16	2,417	57.3
Hillsborough town (part).....	0.01	0	0.0	Roxboro township.....	44.99	15,284	339.7
Hillsborough township.....	25.29	13,809	545.9	Roxboro city (part).....	6.19	8,345	1,348.2
Hillsborough town (part).....	5.32	6,087	1,144.8	Wooddsdale township.....	37.31	1,502	40.3
Little River township.....	43.73	3,458	79.1	Roxboro city (part).....	0.14	0	0.0
Pamlico County.....	336.54	13,144	39.1	Pitt County.....	651.97	168,148	257.9
Township 1.....	84.28	2,697	32.0	Arthur township.....	34.19	6,050	177.0
Grantsboro town (part).....	1.48	195	131.7	Bell Arthur CDP.....	1.86	466	250.3
Township 2.....	81.98	2,909	35.5	Greenville city (part).....	1.19	1,464	1,226.2
Oriental town.....	1.41	900	640.0	Ayden township.....	34.15	7,525	220.4
Township 3.....	32.08	2,546	79.4	Ayden town (part).....	3.48	4,928	1,416.8
Alliance town.....	2.09	776	372.0	Belvoir township.....	54.76	9,334	170.4
Bayboro town (part).....	1.49	688	461.0	Belvoir CDP.....	1.98	307	155.3
Grantsboro town (part).....	2.37	493	207.7	Greenville city (part).....	1.07	1,522	1,416.0
Stonewall town.....	1.71	281	164.7	Bethel township.....	41.62	2,470	59.3
Township 4.....	89.89	2,268	25.2	Bethel town.....	1.06	1,577	1,491.4
Bayboro town (part).....	0.36	575	1,596.5	Carolina township.....	58.71	2,070	35.3
Hobucken CDP.....	5.08	129	25.4	Greenville city (part).....	0.09	48	529.6
Mesic town.....	1.03	220	213.1	Stokes CDP.....	4.43	376	84.9
Vandemere town.....	1.52	254	166.9	Chicod township.....	64.11	6,645	103.6
Township 5.....	48.31	2,724	56.4	Falkland township.....	42.53	3,682	86.6
Arapahoe town.....	2.17	556	256.1	Falkland town.....	0.25	96	391.1
Minnesott Beach town.....	3.47	440	126.7	Greenville city (part).....	1.70	1,460	860.8
Pasquotank County.....	226.88	40,661	179.2	Farmville township.....	36.54	6,703	183.4
Elizabeth City township.....	5.36	11,741	2,189.4	Farmville town.....	3.36	4,654	1,383.6
Elizabeth City city (part).....	3.87	11,423	2,953.5	Fountain township.....	26.66	1,356	50.9
Mount Hermon township.....	34.73	6,927	199.5	Fountain town.....	0.93	427	459.2
Elizabeth City city (part).....	3.74	1,748	467.0	Greenville township.....	21.80	49,564	2,273.3
Newland township.....	62.26	2,791	44.8	Greenville city (part).....	17.23	48,550	2,817.8
Nixonton township.....	36.77	9,170	249.4	Grifton township.....	44.36	4,900	110.5
Elizabeth City city (part).....	2.39	4,286	1,796.1	Ayden town (part).....	0.01	4	389.8
Providence township.....	45.73	8,351	182.6	Grifton town (part).....	1.90	2,431	1,279.1
Elizabeth City city (part).....	1.54	1,181	765.6	Grimesland township.....	45.62	11,746	257.5
Salem township.....	42.03	1,681	40.0	Greenville city (part).....	0.59	1,197	2,013.7
Pender County.....	869.79	52,217	60.0	Grimesland town.....	0.68	441	652.2
Burgaw township.....	80.78	8,405	104.0	Simpson village.....	0.37	416	1,117.0
Burgaw town.....	5.46	3,872	709.1	Pactolus township.....	69.13	8,154	118.0
St. Helena village.....	5.64	389	69.0	Greenville city (part).....	3.00	1,967	656.3
Canetuck township.....	44.19	370	8.4	Swift Creek township.....	31.43	1,669	53.1
				Winterville township.....	46.36	46,280	998.2
				Greenville city (part).....	9.73	28,346	2,913.3

Table 15.

Land Area and Population Density: 2010—Con.

[For information on confidentiality protection, nonsampling error, and definitions, see Selected Appendixes at <www.census.gov/prod/cen2010/cph-1-a.pdf>]

State County County Subdivision Place	Land area in square miles	Total population		State County County Subdivision Place	Land area in square miles	Total population	
		Number	Average per square mile			Number	Average per square mile
Pitt County—Con.				Robeson County.....	949.22	134,168	141.3
Winterville township—Con.				Alfordsville township.....	43.63	2,146	49.2
Winterville town.....	4.60	9,269	2,015.7	Raemon CDP.....	4.31	282	65.4
Polk County.....	237.79	20,510	86.3	Back Swamp township.....	37.28	5,215	139.9
Columbus township.....	43.57	6,474	148.6	Fairmont town (part).....	0.00	0	0.0
Columbus town (part).....	3.15	999	317.6	Lumberton city (part).....	1.75	1,254	715.0
Cooper Gap township.....	48.76	2,206	45.2	Britts township.....	26.41	3,445	130.4
Green Creek township.....	51.61	3,607	69.9	Burnt Swamp township.....	11.36	2,606	229.4
Saluda township.....	33.04	1,972	59.7	East Howellsville township.....	37.67	2,459	65.3
Saluda city (part).....	1.51	701	465.2	Fairmont township.....	34.43	5,518	160.3
Tryon township.....	17.42	3,747	215.2	Fairmont town (part).....	2.76	2,663	964.9
Tryon town.....	2.00	1,646	823.3	Gaddys township.....	19.07	1,511	79.2
White Oak township.....	43.39	2,504	57.7	Lumber Bridge township.....	24.03	2,407	100.2
Columbus town (part).....	0.41	0	0.0	Lumber Bridge town.....	0.67	94	140.3
Randolph County.....	782.52	141,752	181.1	Rex CDP (part).....	0.72	55	76.0
Asheboro township.....	21.65	23,561	1,088.5	Lumberton township.....	34.75	24,839	714.8
Asheboro city (part).....	12.21	19,271	1,578.8	Barker Ten Mile CDP (part).....	1.06	520	491.8
Back Creek township.....	40.06	5,131	128.1	Lumberton city (part).....	14.32	19,429	1,356.7
Asheboro city (part).....	1.11	93	83.8	Maxton township.....	43.48	5,880	135.2
Randleman city (part).....	0.38	9	23.4	Maxton town (part).....	2.30	2,230	970.6
Brower township.....	32.00	1,409	44.0	Ornum township.....	36.23	2,001	55.2
Cedar Grove township.....	43.95	8,947	203.6	Ornum town.....	0.48	91	190.3
Asheboro city (part).....	1.14	304	266.2	Proctorville town.....	0.45	117	257.8
Coleridge township.....	48.77	2,290	47.0	Parkton township.....	26.05	4,170	160.1
Columbia township.....	55.55	7,016	126.3	Parkton town.....	0.68	436	642.2
Franklinville town (part).....	0.04	0	0.0	Pembroke township.....	37.65	13,732	364.7
Ramseur town (part).....	1.92	1,692	882.1	Pembroke town.....	2.87	2,973	1,037.2
Staley town.....	1.16	393	340.0	Prospect CDP (part).....	0.77	139	180.4
Concord township.....	51.08	2,613	51.2	Philadelphus township.....	28.44	3,593	126.3
Asheboro city (part).....	0.06	0	0.0	Red Springs town (part).....	0.68	1	1.5
Franklinville township.....	41.17	10,080	244.8	Raft Swamp township.....	17.23	3,860	224.1
Asheboro city (part).....	1.50	1,932	1,291.1	Lumberton city (part).....	0.67	47	70.4
Franklinville town (part).....	1.59	1,164	733.5	Red Springs township.....	19.17	6,175	322.1
Ramseur town (part).....	0.04	0	0.0	Red Springs town (part).....	2.82	3,427	1,213.6
Randleman city (part).....	0.03	18	575.3	Rennert township.....	21.29	3,408	160.1
Grant township.....	43.67	6,336	145.1	Rennert town.....	1.10	383	347.3
Asheboro city (part).....	0.90	683	761.9	Rowland township.....	36.15	2,351	65.0
Level Cross township.....	15.59	3,970	254.6	Rowland town.....	1.05	1,037	985.5
Randleman city (part).....	0.04	33	842.3	Saddletree township.....	31.79	4,891	153.9
Liberty township.....	41.20	5,792	140.6	Barker Ten Mile CDP (part).....	0.57	122	213.4
Liberty town.....	3.11	2,656	853.9	Lumberton city (part).....	0.83	255	307.7
New Hope township.....	50.68	1,198	23.6	St. Pauls township.....	57.97	9,030	155.8
New Market township.....	31.91	6,620	207.4	Rex CDP (part).....	0.02	0	0.0
Archdale city (part).....	0.05	0	0.0	St. Pauls town.....	1.08	2,035	1,878.2
Randleman city (part).....	0.07	0	0.0	Shannon township.....	10.72	1,381	128.9
Pleasant Grove township.....	15.50	571	36.8	Shannon CDP.....	1.02	263	257.5
Providence township.....	38.53	6,786	176.1	Smiths township.....	52.70	6,030	114.4
Randleman township.....	13.78	9,536	691.9	Prospect CDP (part).....	3.16	842	266.7
Asheboro city (part).....	1.62	2,729	1,684.2	Wakulla CDP.....	0.86	105	122.1
Randleman city (part).....	3.54	4,053	1,145.9	Smyrna township.....	18.61	2,048	110.0
Richland township.....	47.83	3,811	79.7	Lumberton city (part).....	0.08	339	4,494.6
Seagrove town.....	1.04	228	220.1	Sterlings township.....	44.50	959	21.6
Tabernacle township.....	50.62	6,541	129.2	Thompson township.....	26.22	1,236	47.1
Trinity township.....	50.16	26,604	530.4	McDonald town.....	0.26	113	443.0
Archdale city (part).....	7.37	11,082	1,504.7	Union township.....	43.32	3,053	70.5
High Point city (part).....	0.29	11	38.3	Elrod CDP.....	5.34	417	78.1
Thomasville city (part).....	0.28	264	955.9	Raynham town.....	0.12	72	591.6
Trinity city.....	16.87	6,614	392.1	West Howellsville township.....	38.68	2,868	74.1
Union township.....	48.80	2,940	60.2	Barker Ten Mile CDP (part).....	0.65	310	477.5
Richmond County.....	473.82	46,639	98.4	Whitehouse township.....	23.10	1,053	45.6
Beaverdam township.....	95.09	3,676	38.7	Marietta town.....	1.12	175	156.6
Hoffman town.....	3.40	588	172.9	Wisharts township.....	67.30	6,303	93.6
Black Jack township.....	27.45	513	18.7	Lumberton city (part).....	0.25	218	881.7
Marks Creek township.....	90.75	13,914	153.3	Rockingham County.....	565.55	93,643	165.6
Dobbins Heights town.....	0.88	866	982.0	Huntsville township.....	40.92	6,085	148.7
Hamlet city (part).....	5.18	6,273	1,211.3	Madison town (part).....	0.23	33	146.2
Rockingham city (part).....	0.02	0	0.0	Leaksville township.....	42.72	20,857	488.3
Mineral Springs township.....	78.30	3,899	49.8	Eden city (part).....	13.47	15,527	1,153.1
Ellerbe town.....	1.48	1,054	714.4	Madison township.....	45.69	8,111	177.5
Norman town.....	0.57	138	243.1	Madison town (part).....	3.31	2,213	667.8
Rockingham township.....	56.19	15,745	280.2	Mayodan town (part).....	2.59	2,441	941.2
Hamlet city (part).....	0.09	222	2,604.3	Mayo township.....	53.77	7,377	137.2
Rockingham city (part).....	6.40	8,876	1,387.0	Mayodan town (part).....	0.28	37	131.0
Steeles township.....	69.29	467	6.7	Stoneville town.....	1.29	1,056	817.1
Wolf Pit township.....	56.75	8,425	148.4	New Bethel township.....	59.30	6,703	113.0
Cordova CDP.....	2.13	1,775	833.6	Price township.....	25.06	1,645	65.6
East Rockingham CDP.....	3.41	3,736	1,096.5	Reidsville township.....	52.79	19,874	376.5
Rockingham city (part).....	1.25	682	547.0	Reidsville city (part).....	14.15	14,465	1,022.4
				Ruffin township.....	81.77	5,726	70.0
				Reidsville city (part).....	0.11	0	0.0

Table 15.

Land Area and Population Density: 2010—Con.

[For information on confidentiality protection, nonsampling error, and definitions, see Selected Appendixes at <www.census.gov/prod/cen2010/cph-1-a.pdf>]

State County County Subdivision Place	Land area in square miles	Total population		State County County Subdivision Place	Land area in square miles	Total population	
		Number	Average per square mile			Number	Average per square mile
Rockingham County—Con.				Sampson County—Con.			
Ruffin township—Con.				Dismal township.....	56.41	4,054	71.9
Ruffin CDP.....	4.52	368	81.3	Franklin township.....	98.95	2,228	22.5
Simpsonville township.....	43.10	3,976	92.2	Harrells town (part).....	2.88	179	62.1
Reidsville city (part).....	0.67	24	36.0	Ivanhoe CDP.....	5.03	264	52.5
Wentworth township.....	74.50	8,825	118.5	Halls township.....	47.73	2,476	51.9
Eden city (part).....	0.00	0	0.0	Keener CDP.....	11.17	567	50.8
Reidsville city (part).....	0.10	2	20.8	Herring township.....	38.45	1,876	48.8
Wentworth town.....	14.19	2,807	197.9	Vann Crossroads CDP (part).....	2.90	167	57.5
Williamsburg township.....	45.94	4,464	97.2	Honeycutt township.....	42.38	3,124	73.7
Reidsville city (part).....	0.02	29	1,267.7	Salem town.....	0.98	435	446.0
				Lisbon township.....	37.64	1,964	52.2
Rowan County.....	511.37	138,428	270.7	Ingold CDP.....	5.18	471	91.0
Atwell township.....	59.80	12,428	207.8	Little Coharie township.....	69.59	6,215	89.3
Enochville CDP.....	4.41	2,925	663.8	Autryville town.....	0.52	196	378.2
Landis town (part).....	0.07	0	0.0	Bonnetsville CDP (part).....	0.62	111	178.8
China Grove township.....	37.88	24,501	646.9	Roseboro town.....	1.18	1,191	1,013.4
China Grove town.....	2.12	3,563	1,677.6	McDaniels township.....	54.85	1,317	24.0
Kannapolis city (part).....	5.03	9,431	1,873.7	Mingo township.....	32.54	2,770	85.1
Landis town (part).....	3.42	3,109	909.6	Falcon town (part).....	0.12	0	0.0
Cleveland township.....	28.61	2,817	98.4	Newton Grove township.....	29.72	2,130	71.7
Cleveland town.....	1.55	871	561.9	Newton Grove town.....	3.08	569	184.6
Franklin township.....	36.96	12,322	333.4	North Clinton township.....	45.94	11,242	244.7
Salisbury city (part).....	4.35	6,567	1,510.8	Clinton city (part).....	5.62	6,549	1,165.1
Gold Hill township.....	32.17	11,278	350.6	Piney Grove township.....	72.68	2,774	38.2
Faith town (part).....	0.35	273	775.7	Faison town (part).....	0.00	0	0.0
Granite Quarry town (part).....	0.83	1,110	1,332.7	Plain View township.....	45.99	5,095	110.8
Rockwell town.....	1.68	2,108	1,255.8	Plain View CDP.....	16.62	1,961	118.0
Litaker township.....	39.71	11,867	298.9	Spivey's Corner CDP (part).....	3.89	408	105.0
Faith town (part).....	0.72	534	739.9	South Clinton township.....	51.32	6,877	134.0
Granite Quarry town (part).....	0.73	590	804.9	Clinton city (part).....	2.05	2,090	1,017.3
Salisbury city (part).....	0.34	295	873.8	South River township.....	49.74	1,748	35.1
Locke township.....	30.58	14,149	462.6	Garland town.....	1.08	625	580.8
Salisbury city (part).....	5.11	5,119	1,002.6	Taylor's Bridge township.....	60.70	1,388	22.9
Morgan township.....	56.29	3,424	60.8	Delway CDP.....	9.63	203	21.1
Mount Ulla township.....	28.57	1,692	59.2	Turkey township.....	48.47	2,181	45.0
Providence township.....	48.60	9,985	205.5	Turkey town.....	0.40	292	736.5
Granite Quarry town (part).....	0.92	1,015	1,103.0	Westbrook township.....	35.13	1,812	51.6
Salisbury township.....	30.12	28,205	936.4	Spivey's Corner CDP (part).....	3.89	98	25.2
East Spencer town.....	1.60	1,534	958.8	Vann Crossroads CDP (part).....	1.66	169	101.9
Granite Quarry town (part).....	0.38	215	564.8				
Salisbury city (part).....	12.35	21,681	1,755.4	Scotland County.....	318.84	36,157	113.4
Spencer town.....	3.06	3,267	1,066.0	Laurel Hill township.....	80.54	3,245	40.3
Scotch Irish township.....	35.30	1,820	51.6	Laurinburg city (part).....	0.98	835	852.8
Steele township.....	21.97	1,725	78.5	Spring Hill township.....	89.71	5,045	56.2
Unity township.....	24.83	2,215	89.2	Deercroft CDP.....	1.29	411	318.2
				Wagram town.....	1.46	840	576.5
Rutherford County.....	564.15	67,810	120.2	Stewartsville township.....	81.86	20,184	246.6
Camp Creek township.....	36.56	1,299	35.5	East Laurinburg town.....	0.19	300	1,584.0
Chimney Rock township.....	64.17	2,666	41.5	Laurinburg city (part).....	11.54	15,127	1,310.7
Chimney Rock Village village.....	3.15	113	35.9	Maxton town (part).....	0.40	196	487.4
Lake Lure town.....	13.38	1,192	89.1	Williamson township.....	66.73	7,683	115.1
Colfax township.....	52.66	8,681	164.9	Gibson town.....	0.98	540	552.0
Caroleen CDP (part).....	0.12	36	310.5	Laurel Hill CDP.....	2.40	1,254	523.1
Ellenboro town.....	1.27	873	690.0	Old Hundred CDP.....	0.97	287	295.6
Cool Spring township.....	33.27	14,804	444.9	Scotch Meadows CDP.....	0.34	580	1,702.3
Bostic town.....	0.93	386	413.9				
Forest City town (part).....	8.33	7,476	897.0	Stanly County.....	395.09	60,585	153.3
Spindale town (part).....	0.24	317	1,322.7	Almond township.....	33.34	3,326	99.8
Duncans Creek township.....	30.10	594	19.7	Millingport CDP (part).....	3.27	339	103.7
Gilkey township.....	19.30	1,952	101.1	Big Lick township.....	40.66	5,125	126.1
Golden Valley township.....	55.57	1,013	18.2	Oakboro town (part).....	2.36	1,735	736.6
Green Hill township.....	44.68	2,878	64.4	Red Cross town (part).....	2.17	477	220.0
Rutherford town (part).....	0.08	0	0.0	Center township.....	41.01	5,857	142.8
High Shoals township.....	40.64	8,363	205.8	Norwood town.....	4.48	2,379	531.2
Caroleen CDP (part).....	0.99	616	621.0	Endy township.....	19.29	1,944	100.8
Cliffside CDP.....	2.33	611	262.4	Albemarle city (part).....	0.14	0	0.0
Henrietta CDP.....	0.58	461	789.8	Furr township.....	59.37	9,915	167.0
Logan Store township.....	56.70	3,904	68.9	Locust city (part).....	6.13	2,715	442.6
Morgan township.....	36.45	1,592	43.7	Oakboro town (part).....	0.10	124	1,248.5
Rutherford township.....	26.50	13,107	494.7	Red Cross town (part).....	1.41	265	188.1
Forest City town (part).....	0.01	0	0.0	Stanfield town.....	4.45	1,486	334.1
Ruth town.....	0.42	440	1,036.8	Harris township.....	45.32	6,480	143.0
Rutherford town (part).....	4.05	4,213	1,039.2	Albemarle city (part).....	0.26	118	450.8
Spindale town (part).....	5.11	4,004	784.2	Badin town (part).....	0.18	847	4,693.8
Sulphur Springs township.....	46.00	5,133	111.6	Misenheimer village (part).....	0.61	354	577.3
Union township.....	21.55	1,824	84.6	New London town.....	1.94	600	309.5
				Richfield town (part).....	1.86	416	224.1
Sampson County.....	944.74	63,431	67.1	North Albemarle township.....	50.04	14,046	280.7
Belvoir township.....	26.50	2,160	81.5	Albemarle city (part).....	10.33	9,641	933.4
Bonnetsville CDP (part).....	2.69	332	123.6	Badin town (part).....	1.63	1,127	690.4

Table 15.

Land Area and Population Density: 2010—Con.

[For information on confidentiality protection, nonsampling error, and definitions, see Selected Appendixes at <www.census.gov/prod/cen2010/cph-1-a.pdf>]

State County County Subdivision Place	Land area in square miles	Total population		State County County Subdivision Place	Land area in square miles	Total population	
		Number	Average per square mile			Number	Average per square mile
Stanly County—Con.				Tyrrell County—Con.			
Ridenhour township.....	36.02	3,029	84.1	Scuppernong township.....	21.09	673	31.9
Millingport CDP (part).....	2.41	260	107.8	South Fork township.....	39.37	50	1.3
Misenheimer village (part).....	1.01	374	370.6				
Richfield town (part).....	0.39	197	506.2	Union County.....	631.52	201,292	318.7
South Albemarle township.....	29.96	8,225	274.5	Buford township.....	97.88	10,323	105.5
Albemarle city (part).....	6.01	6,144	1,021.6	Mineral Springs town (part).....	0.16	14	86.4
Tyson township.....	40.08	2,638	65.8	Goose Creek township.....	82.21	14,773	179.7
Aquadale CDP.....	3.26	397	122.0	Fairview town.....	29.92	3,324	111.1
				Indian Trail town (part).....	0.61	161	263.9
Stokes County.....	448.86	47,401	105.6	Mint Hill town (part).....	0.12	53	433.8
Beaver Island township.....	47.21	3,707	78.5	Monroe city (part).....	0.68	166	245.1
Big Creek township.....	49.99	2,023	40.5	Stallings town (part).....	0.64	1,505	2,369.8
Danbury township.....	31.09	1,238	39.8	Unionville town (part).....	19.72	4,678	237.2
Danbury town.....	0.80	189	236.4	Jackson township.....	58.34	11,012	188.8
Meadows township.....	52.62	5,336	101.4	JAARS CDP.....	0.86	597	694.7
Germanton CDP (part).....	0.95	302	316.3	Mineral Springs town (part).....	1.97	555	281.8
Peters Creek township.....	42.13	2,026	48.1	Waxhaw town (part).....	5.81	3,203	551.1
Quaker Gap township.....	44.94	2,818	62.7	Lanes Creek township.....	46.14	2,650	57.4
Sauratown township.....	42.25	5,681	134.5	Marshville township.....	77.02	8,523	110.7
Walnut Cove town.....	2.41	1,425	591.5	Marshville town.....	2.21	2,402	1,085.3
Snow Creek township.....	55.71	2,738	49.1	Wingate town (part).....	0.17	362	2,166.0
Yadkin township.....	82.92	21,834	263.3	Monroe township.....	98.53	52,310	530.9
King city (part).....	4.99	6,285	1,260.1	Indian Trail town (part).....	2.01	2,086	1,037.3
Pinnacle CDP.....	3.61	894	247.6	Mineral Springs town (part).....	0.55	64	117.3
Tobaccoville village (part).....	0.06	0	0.0	Monroe city (part).....	28.76	32,519	1,130.8
				Unionville town (part).....	7.24	1,251	172.8
Surry County.....	532.17	73,673	138.4	Wesley Chapel village (part).....	0.02	70	2,825.1
Bryan township.....	69.13	2,747	39.7	Wingate town (part).....	1.82	3,129	1,717.1
Dobson township.....	68.40	8,860	129.5	New Salem township.....	67.02	3,532	52.7
Dobson town.....	1.96	1,586	809.0	Sandy Ridge township.....	64.75	45,672	705.4
White Plains CDP (part).....	0.73	179	246.2	Indian Trail town (part).....	0.00	0	0.0
Eldora township.....	30.46	3,715	122.0	Marvin village.....	5.89	5,579	947.0
White Plains CDP (part).....	0.48	180	376.4	Mineral Springs town (part).....	5.46	2,006	367.4
Elkin township.....	26.00	6,288	241.9	Monroe city (part).....	0.01	0	0.0
Elkin town (part).....	6.52	3,921	601.6	Stallings town (part).....	0.12	7	60.2
Franklin township.....	41.87	2,400	57.3	Waxhaw town (part).....	5.73	6,656	1,161.1
Lowgap CDP.....	1.14	324	285.0	Weddington town (part).....	16.30	8,758	537.2
Long Hill township.....	11.81	1,602	135.7	Wesley Chapel village (part).....	8.41	6,487	771.3
Marsh township.....	24.12	2,631	109.1	Vance township.....	39.63	52,497	1,324.6
Mount Airy township.....	60.29	24,334	403.6	Hemby Bridge town.....	2.35	1,520	647.2
Fiat Rock CDP.....	2.61	1,556	595.4	Indian Trail town (part).....	19.07	31,271	1,640.1
Mount Airy city.....	11.65	10,388	891.4	Lake Park village.....	0.78	3,422	4,371.2
Toast CDP.....	1.51	1,450	958.1	Monroe city (part).....	0.31	112	363.8
White Plains CDP (part).....	2.81	715	254.9	Stallings town (part).....	6.89	11,920	1,730.8
Pilot township.....	22.66	4,020	177.4	Weddington town (part).....	1.14	694	609.7
Pilot Mountain town.....	2.00	1,477	738.5	Wesley Chapel village (part).....	1.04	906	869.2
Rockford township.....	26.86	1,846	68.7				
Shoals township.....	28.75	2,032	70.7	Vance County.....	253.52	45,422	179.2
Siloam township.....	20.02	1,148	57.3	Dabney township.....	17.32	2,818	162.7
South Westfield township.....	17.34	2,233	128.8	Henderson city (part).....	0.38	56	146.4
Stewarts Creek township.....	57.59	7,169	124.5	Henderson township.....	33.35	21,046	631.0
Westfield township.....	26.88	2,648	98.5	Henderson city (part).....	8.12	15,312	1,885.2
				South Henderson CDP.....	1.87	1,213	647.6
Swain County.....	528.00	13,981	26.5	Kittrell township.....	47.76	5,822	121.9
Charleston township.....	269.59	11,982	44.4	Kittrell town.....	0.21	467	2,230.6
Bryson City town.....	2.18	1,424	652.1	Middleburg township.....	38.51	3,712	96.4
Cherokee CDP (part).....	7.15	991	138.6	Middleburg town.....	0.57	133	235.0
Forneys Creek UT.....	179.55	11	0.1	Sandy Creek township.....	33.58	6,711	199.9
Nantahala township.....	78.85	1,988	25.2	Townsville township.....	33.11	1,341	40.5
				Watkins township.....	10.83	640	59.1
Transylvania County.....	378.53	33,090	87.4	Williamsboro township.....	39.06	3,332	85.3
Boyd township.....	48.01	3,694	76.9				
Brevard township.....	63.07	11,623	184.3	Wake County.....	835.22	900,993	1,078.8
Brevard city (part).....	5.03	7,609	1,512.0	Bartons Creek township.....	35.47	22,055	621.8
Cathneys Creek township.....	31.97	3,821	119.5	Raleigh city (part).....	1.54	2,683	1,739.6
Brevard city (part).....	0.06	0	0.0	Buckhorn township.....	35.08	3,251	92.7
Rosman town (part).....	0.44	514	1,155.8	Apex town (part).....	1.11	1,193	1,077.2
Dunns Rock township.....	30.08	4,877	162.1	Holly Springs town (part).....	0.66	2	3.0
Brevard city (part).....	0.03	0	0.0	Cary township.....	31.77	74,074	2,331.3
Eastatone township.....	50.13	2,989	59.6	Apex town (part).....	0.20	209	1,031.1
Rosman town (part).....	0.06	62	984.0	Cary town (part).....	25.14	72,186	2,871.8
Gloucester township.....	56.92	1,326	23.3	Morrisville town (part).....	0.01	0	0.0
Hogback township.....	60.26	2,215	36.8	Raleigh city (part).....	2.43	97	40.0
Little River township.....	38.09	2,545	66.8	Cedar Fork township.....	35.57	40,841	1,148.1
				Cary town (part).....	7.06	13,431	1,903.2
Tyrrell County.....	389.03	4,407	11.3	Durham city (part).....	0.02	0	0.0
Alligator township.....	85.57	330	3.9	Morrisville town (part).....	8.24	18,576	2,254.2
Columbia township.....	69.35	2,929	42.2	Raleigh city (part).....	6.34	8,627	1,359.9
Columbia town.....	1.20	891	740.3	Holly Springs township.....	46.85	33,071	705.8
Gum Neck township.....	173.64	425	2.4	Apex town (part).....	2.07	20	9.7

Table 15.

Land Area and Population Density: 2010—Con.

[For information on confidentiality protection, nonsampling error, and definitions, see Selected Appendixes at <www.census.gov/prod/cen2010/cph-1-a.pdf>]

State County County Subdivision Place	Land area in square miles	Total population		State County County Subdivision Place	Land area in square miles	Total population	
		Number	Average per square mile			Number	Average per square mile
Wake County—Con.				Watauga County—Con.			
Holly Springs township—Con.				Blue Ridge township—Con.			
Cary town (part).....	0.39	2,024	5,224.5	Blowing Rock town (part).....	0.02	0	0.0
Fuquay-Varina town (part).....	1.31	756	578.1	Boone town (part).....	0.20	673	3,398.0
Holly Springs town (part).....	13.54	22,470	1,659.0	Boone township.....	1.59	9,379	5,880.4
House Creek township.....	21.82	57,439	2,632.7	Boone town (part).....	1.59	9,379	5,880.4
Raleigh city (part).....	20.10	56,696	2,820.6	Brushy Fork township.....	12.51	4,935	394.5
Leesville township.....	21.27	41,850	1,967.3	Boone town (part).....	0.20	1,110	5,426.1
Raleigh city (part).....	9.24	30,284	3,276.1	Cove Creek CDP (part).....	0.35	82	231.8
Little River township.....	53.44	12,528	234.4	Cove Creek township.....	24.21	3,118	128.8
Zebulon town (part).....	4.14	4,433	1,071.4	Cove Creek CDP (part).....	6.28	880	140.0
Marks Creek township.....	52.76	21,932	415.7	Elk township.....	23.36	638	27.3
Clayton town (part).....	0.05	0	0.0	Laurel Creek township.....	26.58	1,947	73.2
Knightdale town (part).....	0.15	0	0.0	Beech Mountain town (part).....	5.07	296	58.4
Wendell town.....	5.20	5,845	1,123.1	Cove Creek CDP (part).....	1.87	209	111.7
Meredith township.....	9.53	13,926	1,460.8	Meat Camp township.....	30.11	3,191	106.0
Raleigh city (part).....	7.90	13,744	1,739.7	New River township.....	24.76	11,838	478.0
Middle Creek township.....	60.42	44,136	730.5	Boone town (part).....	4.13	5,960	1,444.7
Angier town (part).....	0.25	103	411.0	North Fork township.....	12.18	229	18.8
Cary town (part).....	0.76	1,427	1,879.3	Shawneehaw township.....	12.26	765	62.4
Fuquay-Varina town (part).....	10.77	17,181	1,595.5	Valle Crucis CDP (part).....	0.75	23	30.8
Holly Springs town (part).....	0.81	2,189	2,699.7	Stony Fork township.....	26.46	2,585	97.7
Neuse township.....	27.36	73,617	2,690.4	Watauga township.....	32.62	3,558	109.1
Raleigh city (part).....	22.04	71,942	3,264.6	Foscoe CDP.....	5.78	1,370	237.1
New Light township.....	41.77	7,591	181.7	Seven Devils town (part).....	1.44	164	113.9
Panther Branch township.....	38.41	24,019	625.4	Valle Crucis CDP (part).....	3.69	389	105.5
Garner town (part).....	1.39	2,359	1,694.8				
Raleigh township.....	37.43	117,838	3,148.0	Wayne County.....	553.09	122,623	221.7
Raleigh city (part).....	36.77	117,555	3,197.1	Brogden township.....	81.18	21,881	269.5
St. Marys township.....	60.32	58,484	969.6	Brogden CDP.....	2.21	2,633	1,189.3
Garner town (part).....	12.76	22,937	1,797.6	Goldsboro city (part).....	0.15	20	131.0
Raleigh city (part).....	9.74	24,482	2,514.2	Mar-Mac CDP.....	4.55	3,615	794.7
St. Matthews township.....	57.13	65,731	1,150.5	Mount Olive town (part).....	2.66	4,538	1,708.4
Knightdale town (part).....	6.05	11,401	1,884.0	Buck Swamp township.....	31.79	7,157	225.1
Raleigh city (part).....	14.78	40,757	2,758.3	Pikeville town (part).....	0.22	130	594.8
Swift Creek township.....	42.99	50,225	1,168.2	Fork township.....	46.46	11,149	240.0
Cary town (part).....	5.61	13,005	2,319.5	Goldsboro city (part).....	1.13	1,602	1,418.1
Fuquay-Varina town (part).....	0.01	0	0.0	Goldsboro township.....	18.04	22,380	1,240.6
Garner town (part).....	0.60	449	754.1	Goldsboro city (part).....	13.82	22,134	1,601.9
Raleigh city (part).....	5.71	18,253	3,195.3	Grantham township.....	77.47	4,264	55.0
Wake Forest township.....	72.98	65,491	897.4	Great Swamp township.....	29.33	2,362	80.5
Raleigh city (part).....	5.89	17,705	3,003.8	Fremont town (part).....	0.01	5	685.8
Rolesville town.....	3.93	3,786	962.5	Indian Springs township.....	72.63	7,790	107.3
Wake Forest town (part).....	14.70	29,218	1,988.1	Goldsboro city (part).....	0.00	0	0.0
White Oak township.....	52.85	72,894	1,379.3	Seven Springs town.....	0.33	110	328.9
Apex town (part).....	12.00	36,054	3,005.3	Nahunta township.....	48.67	3,608	74.1
Cary town (part).....	14.07	31,739	2,255.9	Eureka town.....	0.36	197	545.5
				Fremont town (part).....	1.35	1,250	923.8
Warren County.....	428.46	20,972	48.9	New Hope township.....	63.05	15,559	246.8
Fishing Creek township.....	48.75	1,781	36.5	Elroy CDP.....	6.59	3,869	587.5
Fork township.....	40.98	517	12.6	Goldsboro city (part).....	6.60	4,252	644.7
Hawtree township.....	37.59	1,457	38.8	Walnut Creek village.....	1.57	835	531.4
Judkins township.....	53.90	718	13.3	Pikeville township.....	19.31	3,138	162.5
Nutbush township.....	32.23	2,538	78.7	Pikeville town (part).....	0.48	548	1,130.2
River township.....	28.58	1,352	47.3	Saulston township.....	34.38	7,676	223.2
Roanoke township.....	9.27	1,214	131.0	Goldsboro city (part).....	0.37	737	1,981.3
Sandy Creek township.....	33.11	1,866	56.4	Stoney Creek township.....	30.77	15,659	508.9
Shocco township.....	35.82	1,358	37.9	Goldsboro city (part).....	6.07	7,692	1,266.8
Sixpound township.....	35.98	1,061	29.5				
Macon town.....	0.47	119	252.7	Wilkes County.....	754.28	69,340	91.9
Smith Creek township.....	25.55	2,334	91.4	Antioch township.....	21.82	1,103	50.6
Norlina town.....	1.11	1,118	1,004.8	Beaver Creek township.....	20.61	600	29.1
Warrenton township.....	46.70	4,776	102.3	Boomer township.....	33.01	2,286	69.3
Warrenton town.....	0.97	862	884.8	Brushy Mountain township.....	24.85	551	22.2
				Edwards township.....	63.97	7,318	114.4
Washington County.....	348.13	13,228	38.0	Elkin town (part).....	0.12	80	692.1
Lees Mill township.....	114.64	2,884	25.2	Pleasant Hill CDP.....	2.58	878	339.8
Roper town.....	0.86	611	713.4	Ronda town.....	1.08	417	384.7
Plymouth township.....	78.31	7,334	93.7	Elk township.....	52.64	1,002	19.0
Plymouth town.....	4.03	3,878	961.7	Jobs Cabin township.....	36.98	567	15.3
Scuppernon township.....	82.52	1,724	20.9	Lewis Fork township.....	23.43	1,585	67.6
Creswell town.....	0.57	276	487.7	Lovelace township.....	22.25	719	32.3
Skinner'sville township.....	72.67	1,286	17.7	Moravian Falls township.....	28.98	3,007	103.8
				Moravian Falls CDP (part).....	3.01	1,128	374.8
Watauga County.....	312.56	51,079	163.4	Mulberry township.....	56.16	6,688	119.1
Bald Mountain township.....	11.65	619	53.1	Fairplains CDP (part).....	1.36	458	337.9
Beaverdam township.....	26.75	1,351	50.5	Hays CDP (part).....	0.71	78	109.8
Blowing Rock township.....	19.64	2,715	138.3	Mulberry CDP.....	5.09	2,332	457.8
Blowing Rock town (part).....	2.56	1,192	464.9	New Castle township.....	32.91	1,740	52.9
Boone town (part).....	0.01	0	0.0	North Wilkesboro township.....	16.15	7,319	453.1
Blue Ridge township.....	27.85	4,211	151.2	Cricket CDP (part).....	1.64	727	442.9

Table 15.

Land Area and Population Density: 2010—Con.

[For information on confidentiality protection, nonsampling error, and definitions, see Selected Appendixes at <www.census.gov/prod/cen2010/cph-1-a.pdf>]

State County County Subdivision Place	Land area in square miles	Total population	
		Number	Average per square mile
Wilkes County—Con.			
North Wilkesboro township—Con.			
Fairplains CDP (part).....	2.86	1,662	581.4
North Wilkesboro town (part).....	5.49	3,494	637.0
Wilkesboro town (part).....	0.10	1	10.2
Reddies River township.....	37.38	10,870	290.8
Cricket CDP (part).....	1.94	1,128	581.6
Millers Creek CDP.....	4.48	2,112	471.9
North Wilkesboro town (part).....	0.32	79	243.8
Wilkesboro town (part).....	1.22	34	28.0
Rock Creek township.....	31.59	6,046	191.4
Hays CDP (part).....	5.45	1,773	325.5
North Wilkesboro town (part).....	0.00	5	1,014.5
Somers township.....	30.22	1,077	35.6
Stanton township.....	16.03	541	33.8
Traphill township.....	57.92	3,391	58.5
Union township.....	60.41	1,259	20.8
Walnut Grove township.....	55.45	1,223	22.1
Wilkesboro township.....	31.53	10,448	331.4
Moravian Falls CDP (part).....	2.02	773	382.6
North Wilkesboro town (part).....	0.77	667	863.0
Wilkesboro town (part).....	4.58	3,378	737.2
Wilson County.....	368.17	81,234	220.6
Black Creek township.....	38.17	4,087	107.1
Black Creek town.....	0.72	769	1,073.2
Wilson city (part).....	0.39	3	7.6
Cross Roads township.....	28.25	3,896	137.9
Lucama town.....	0.62	1,108	1,785.7
Gardners township.....	42.10	3,870	91.9
Old Fields township.....	49.05	5,379	109.7
Sims town.....	0.17	282	1,614.5
Wilson city (part).....	2.00	419	209.7
Saratoga township.....	41.92	1,665	39.7
Saratoga town.....	0.64	408	635.8
Springhill township.....	35.29	3,131	88.7
Kenly town (part).....	0.07	163	2,231.6
Stantonsburg township.....	23.36	1,968	84.2
Stantonsburg town.....	0.58	784	1,340.4
Wilson city (part).....	0.01	0	0.0
Taylors township.....	21.14	9,001	425.9
Wilson city (part).....	4.33	7,476	1,727.1
Toisnot township.....	46.72	5,462	116.9
Elm City town.....	0.77	1,298	1,677.0
Sharpsburg town (part).....	0.23	563	2,478.1
Wilson city (part).....	0.06	5	79.7
Wilson township.....	42.18	42,775	1,014.2
Wilson city (part).....	21.95	41,264	1,879.6
Yadkin County.....	334.83	38,406	114.7
Boonville township.....	40.39	4,179	103.5
Boonville town.....	1.24	1,222	987.3
Deep Creek township.....	31.23	3,326	106.5
East Bend township.....	31.49	3,489	110.8
East Bend town.....	1.29	612	474.4
Forbush township.....	42.18	4,032	95.6
North Buck Shoals township.....	22.44	2,348	104.6
North Fall Creek township.....	21.87	1,515	69.3
North Knobs township.....	22.80	4,649	203.9
Jonesville town.....	2.83	2,285	806.0
North Liberty township.....	24.42	6,013	246.3
Yadkinville town.....	2.78	2,959	1,064.3
South Buck Shoals township.....	21.73	1,368	62.9
South Fall Creek township.....	23.76	2,551	107.4
South Knobs township.....	19.93	1,804	90.5
South Liberty township.....	32.60	3,132	96.1
Yancey County.....	312.60	17,818	57.0
Brush Creek township.....	12.20	523	42.9
Burnsville township.....	24.98	4,409	176.5
Burnsville town.....	1.58	1,693	1,074.1
Cane River township.....	25.42	1,880	74.0
Crabtree township.....	29.36	3,359	114.4
Egypt township.....	23.37	585	25.0
Green Mountain township.....	11.86	600	50.6
Jacks Creek township.....	21.76	1,686	77.5
Pensacola township.....	40.95	625	15.3
Price Creek township.....	27.03	1,364	50.5
Ramseytown township.....	35.19	443	12.6
South Toe township.....	60.47	2,344	38.8

Table 16.

Land Area and Population Density: 2010

[For information on confidentiality protection, nonsampling error, and definitions, see Selected Appendixes at <www.census.gov/prod/cen2010/cph-1-a.pdf>]

State County Place	Land area in square miles	Total population		State County Place	Land area in square miles	Total population	
		Number	Average per square mile			Number	Average per square mile
North Carolina.....	48,617.91	9,535,483	196.1	COUNTY—Con.			
COUNTY				Pender County.....	869.79	52,217	60.0
Alamance County.....	423.94	151,131	356.5	Perquimans County.....	247.09	13,453	54.4
Alexander County.....	259.99	37,198	143.1	Person County.....	392.32	39,464	100.6
Alleghany County.....	235.06	11,155	47.5	Pitt County.....	651.97	168,148	257.9
Anson County.....	531.45	26,948	50.7	Polk County.....	237.79	20,510	86.3
Ashe County.....	426.13	27,281	64.0	Randolph County.....	782.52	141,752	181.1
Avery County.....	247.09	17,797	72.0	Richmond County.....	473.82	46,639	98.4
Beaufort County.....	827.19	47,759	57.7	Robeson County.....	949.22	134,168	141.3
Bertie County.....	699.27	21,282	30.4	Rockingham County.....	565.55	93,643	165.6
Bladen County.....	874.33	35,190	40.2	Rowan County.....	511.37	138,428	270.7
Brunswick County.....	846.97	107,431	126.8				
				Rutherford County.....	564.15	67,810	120.2
Buncombe County.....	656.67	238,318	362.9	Sampson County.....	944.74	63,431	67.1
Burke County.....	507.10	90,912	179.3	Scotland County.....	318.84	36,157	113.4
Cabarrus County.....	361.75	178,011	492.1	Stanly County.....	395.09	60,585	153.3
Caldwell County.....	471.57	83,029	176.1	Stokes County.....	448.86	47,401	105.6
Camden County.....	240.56	9,980	41.5	Surry County.....	532.17	73,673	138.4
Carteret County.....	506.25	66,469	131.3	Swain County.....	528.00	13,981	26.5
Caswell County.....	424.92	23,719	55.8	Transylvania County.....	378.53	33,090	87.4
Catawba County.....	398.72	154,358	387.1	Tyrrell County.....	389.03	4,407	11.3
Chatham County.....	682.19	63,505	93.1	Union County.....	631.52	201,292	318.7
Cherokee County.....	455.43	27,444	60.3				
				Vance County.....	253.52	45,422	179.2
Chowan County.....	172.47	14,793	85.8	Wake County.....	835.22	900,993	1,078.8
Clay County.....	214.75	10,587	49.3	Warren County.....	428.46	20,972	48.9
Cleveland County.....	464.25	98,078	211.3	Washington County.....	348.13	13,228	38.0
Columbus County.....	937.29	58,098	62.0	Watauga County.....	312.56	51,079	163.4
Craven County.....	708.96	103,505	146.0	Wayne County.....	553.09	122,623	221.7
Cumberland County.....	652.31	319,431	489.7	Wilkes County.....	754.28	69,340	91.9
Currituck County.....	261.85	23,547	89.9	Wilson County.....	368.17	81,234	220.6
Dare County.....	383.42	33,920	88.5	Yadkin County.....	334.83	38,406	114.7
Davidson County.....	552.67	162,878	294.7	Yancey County.....	312.60	17,818	57.0
Davie County.....	264.11	41,240	156.1	PLACE			
				Aberdeen town, Moore County.....	8.51	6,350	746.2
Duplin County.....	816.22	58,505	71.7	Advance CDP, Davie County.....	7.16	1,138	158.9
Durham County.....	285.98	267,587	935.7	Ahoskie town, Hertford County.....	4.31	5,039	1,170.2
Edgecombe County.....	505.34	56,552	111.9	Alamance village, Alamance County.....	0.75	951	1,260.3
Forsyth County.....	408.15	350,670	859.2	Albemarle city, Stanly County.....	16.74	15,903	949.9
Franklin County.....	491.68	60,619	123.3	Alliance town, Pamlico County.....	2.09	776	372.0
Gaston County.....	356.03	206,086	578.8	Altamahaw CDP, Alamance County.....	1.36	347	255.5
Gates County.....	340.44	12,197	35.8	Andrews town, Cherokee County.....	1.63	1,781	1,090.3
Graham County.....	292.08	8,861	30.3				
Granville County.....	531.57	59,916	112.7	Angier town.....	2.91	4,350	1,496.0
Greene County.....	265.93	21,362	80.3	Harnett County (part).....	2.66	4,247	1,598.4
				Wake County (part).....	0.25	103	411.0
Guilford County.....	645.70	488,406	756.4				
Halifax County.....	724.09	54,691	75.5	Ansonville town, Anson County.....	1.47	631	428.8
Harnett County.....	594.99	114,678	192.7	Apex town, Wake County.....	15.37	37,476	2,437.9
Haywood County.....	553.69	106,636	192.7	Aquadale CDP, Stanly County.....	3.26	397	122.0
Henderson County.....	373.07	106,740	286.1	Arapahoe town, Pamlico County.....	2.17	556	256.1
Hertford County.....	353.06	24,669	69.9				
Hoke County.....	390.74	46,952	120.2	Archdale city.....	8.21	11,415	1,389.8
Hyde County.....	612.70	5,810	9.5	Guilford County (part).....	0.79	333	419.0
Iredell County.....	573.83	159,437	277.8	Randolph County (part).....	7.42	11,082	1,493.8
Jackson County.....	490.75	40,271	82.1				
				Archer Lodge town, Johnston County.....	9.28	4,292	462.6
Johnston County.....	791.30	168,878	213.4	Asheboro city, Randolph County.....	18.53	25,012	1,349.6
Jones County.....	470.71	10,153	21.6	Asheville city, Buncombe County.....	44.93	83,393	1,855.9
Lee County.....	254.96	57,866	227.0	Ashley Heights CDP, Hoke County.....	2.22	380	171.1
Lenoir County.....	400.59	59,495	148.5	Askewville town, Bertie County.....	0.49	241	492.8
Lincoln County.....	297.94	78,265	262.7	Atkinson town, Pender County.....	0.99	299	302.1
McDowell County.....	440.61	44,996	102.1	Atlantic CDP, Carteret County.....	0.92	543	591.7
Macon County.....	515.56	33,922	65.8	Atlantic Beach town, Carteret County.....	2.33	1,495	642.9
Madison County.....	449.57	20,764	46.2	Aulander town, Bertie County.....	1.48	895	605.9
Martin County.....	461.22	24,505	53.1	Aurora town, Beaufort County.....	0.93	520	560.2
Mecklenburg County.....	523.84	919,628	1,755.5				
				Autryville town, Sampson County.....	0.52	196	378.2
Mitchell County.....	221.42	15,579	70.4	Avery Creek CDP, Buncombe County.....	1.73	1,950	1,127.4
Montgomery County.....	491.76	27,798	56.5	Avon CDP, Dare County.....	2.36	776	329.4
Moore County.....	697.84	88,247	126.5	Ayden town, Pitt County.....	3.49	4,932	1,413.8
Nash County.....	540.41	95,840	177.3	Badin town, Stanly County.....	1.81	1,974	1,088.9
New Hanover County.....	191.53	202,667	1,058.1	Bailey town, Nash County.....	0.70	569	810.6
Northampton County.....	536.59	22,099	41.2	Bakersville town, Mitchell County.....	0.75	464	620.3
Onslow County.....	762.74	177,772	233.1	Bald Head Island village, Brunswick County.....	3.87	158	40.9
Orange County.....	397.96	133,801	336.2	Balfour CDP, Henderson County.....	1.79	1,187	664.8
Pamlico County.....	336.54	13,144	39.1				
Pasquotank County.....	226.88	40,661	179.2				

Table 16.

Land Area and Population Density: 2010—Con.

[For information on confidentiality protection, nonsampling error, and definitions, see Selected Appendixes at <www.census.gov/prod/cen2010/cph-1-a.pdf>]

State County Place	Land area in square miles	Total population		State County Place	Land area in square miles	Total population	
		Number	Average per square mile			Number	Average per square mile
PLACE—Con.				PLACE—Con.			
Banner Elk town, Avery County.....	1.89	1,028	544.9	Burnsville town, Yancey County.....	1.58	1,693	1,074.1
Barker Heights CDP, Henderson County.....	1.01	1,254	1,237.2	Butner town, Granville County.....	13.93	7,591	544.9
Barker Ten Mile CDP, Robeson County.....	2.28	952	417.9	Butters CDP, Bladen County.....	1.31	294	223.9
Bath town, Beaufort County.....	0.36	249	695.1	Buxton CDP, Dare County.....	2.96	1,273	429.8
Bayboro town, Pamlico County.....	1.85	1,263	681.7	Cajah's Mountain town, Caldwell County.....	3.39	2,823	833.8
Bayshore CDP, New Hanover County.....	2.43	3,393	1,399.0	Calabash town, Brunswick County.....	3.33	1,786	535.6
Bayview CDP, Beaufort County.....	1.06	346	327.1	Calypso town, Duplin County.....	0.99	538	545.1
Bear Grass town, Martin County.....	0.27	73	274.9	Camden CDP, Camden County.....	1.58	599	379.4
Beaufort town, Carteret County.....	4.62	4,039	874.2	Cameron town, Moore County.....	1.22	285	232.8
Beech Mountain town.....	6.66	320	48.0	Candor town, Montgomery County.....	1.60	840	524.3
Avery County (part).....	1.59	24	15.1	Canton town, Haywood County.....	3.77	4,227	1,119.7
Watauga County (part).....	5.07	296	58.4	Cape Carteret town, Carteret County.....	2.49	1,917	771.1
Belhaven town, Beaufort County.....	1.59	1,688	1,061.8	Caroleen CDP, Rutherford County.....	1.11	652	588.5
Bell Arthur CDP, Pitt County.....	1.86	466	250.3	Carolina Beach town, New Hanover County	2.46	5,706	2,315.9
Belmont city, Gaston County.....	9.93	10,076	1,014.3	Carolina Shores town, Brunswick County.....	2.56	3,048	1,192.3
Belville town, Brunswick County.....	1.65	1,936	1,171.5	Carboro town, Orange County.....	6.46	19,582	3,030.3
Belvoir CDP, Pitt County.....	1.98	307	155.3	Carthage town, Moore County.....	6.31	2,205	349.4
Belwood town, Cleveland County.....	12.30	950	77.2	Cary town.....	54.35	135,234	2,488.4
Bennett CDP, Chatham County.....	3.21	282	87.9	Chatham County (part).....	1.33	1,422	1,069.6
Benson town.....	2.78	3,311	1,189.0	Wake County (part).....	53.02	133,812	2,524.0
Harnett County (part).....	0.00	0	0.0	Casar town, Cleveland County.....	1.75	297	169.7
Johnston County (part).....	2.78	3,311	1,189.8	Cashiers CDP, Jackson County.....	1.07	157	147.2
Bent Creek CDP, Buncombe County.....	2.21	1,287	582.4	Castalia town, Nash County.....	0.75	268	356.1
Bermuda Run town, Davie County.....	1.65	1,725	1,042.9	Castle Hayne CDP, New Hanover County...	4.76	1,202	252.3
Bessemer City city, Gaston County.....	4.79	5,340	1,114.9	Caswell Beach town, Brunswick County.....	2.93	398	135.9
Bethania town, Forsyth County.....	0.69	328	477.4	Catawba town, Catawba County.....	3.93	603	153.5
Bethel town, Pitt County.....	1.06	1,577	1,491.4	Cedar Point town, Carteret County.....	2.20	1,279	581.7
Bethlehem CDP, Alexander County.....	7.62	4,214	552.7	Cedar Rock village, Caldwell County.....	1.17	300	256.7
Beulaville town, Duplin County.....	1.52	1,296	853.7	Centerville town, Franklin County.....	0.28	89	315.4
Biltmore Forest town, Buncombe County....	2.91	1,343	461.3	Cerro Gordo town, Columbus County.....	0.75	207	276.0
Biscoe town, Montgomery County.....	2.27	1,700	749.6	Chadbourne town, Columbus County.....	2.63	1,856	704.7
Black Creek town, Wilson County.....	0.72	769	1,073.2	Chapel Hill town.....	21.12	57,233	2,710.0
Black Mountain town, Buncombe County....	6.70	7,848	1,171.0	Durham County (part).....	1.62	2,836	1,754.0
Bladenboro town, Bladen County.....	2.22	1,750	790.0	Orange County (part).....	19.50	54,397	2,789.3
Blowing Rock town.....	3.00	1,241	413.7	Charlotte city, Mecklenburg County.....	297.68	731,424	2,457.1
Caldwell County (part).....	0.41	49	118.7	Cherokee CDP.....	12.06	2,138	177.3
Watauga County (part).....	2.59	1,192	460.8	Jackson County (part).....	4.91	1,147	233.6
Blue Clay Farms CDP, New Hanover County.....	2.44	33	13.5	Swain County (part).....	7.15	991	138.6
Boardman town, Columbus County.....	3.07	157	51.1	Cherryville city, Gaston County.....	5.49	5,760	1,048.9
Bogue town, Carteret County.....	2.77	684	247.3	Chimney Rock Village village, Rutherford County.....	3.15	113	35.9
Boiling Spring Lakes city, Brunswick County	23.29	5,372	230.6	China Grove town, Rowan County.....	2.12	3,563	1,677.6
Boiling Springs town, Cleveland County.....	4.45	4,647	1,043.6	Chocowinity town, Beaufort County.....	1.01	820	814.2
Bolivia town, Brunswick County.....	0.64	143	224.7	Claremont city, Catawba County.....	2.72	1,352	496.4
Bolton town, Columbus County.....	3.75	691	184.1	Clarkton town, Bladen County.....	1.24	837	672.7
Bonnetsville CDP, Sampson County.....	3.31	443	134.0	Clayton town.....	13.51	16,116	1,192.8
Boone town, Watauga County.....	6.13	17,122	2,792.8	Johnston County (part).....	13.46	16,116	1,196.9
Boonville town, Yadkin County.....	1.24	1,222	987.3	Wake County (part).....	0.05	0	0.0
Bostic town, Rutherford County.....	0.93	386	413.9	Clemmons village, Forsyth County.....	11.81	18,627	1,577.3
Bowmore CDP, Hoke County.....	3.32	103	31.1	Cleveland town, Rowan County.....	1.55	871	561.9
Brevard city, Transylvania County.....	5.12	7,609	1,486.0	Cliffside CDP, Rutherford County.....	2.33	611	262.4
Brices Creek CDP, Craven County.....	7.84	3,073	391.8	Clinton city, Sampson County.....	7.68	8,639	1,125.6
Bridgeton town, Craven County.....	1.53	454	297.6	Clyde town, Haywood County.....	0.88	1,223	1,390.1
Broad Creek CDP, Carteret County.....	3.11	2,334	751.3	Coats town, Harnett County.....	1.43	2,112	1,473.2
Broadway town.....	1.30	1,229	948.9	Cofield village, Hertford County.....	3.14	413	131.5
Harnett County (part).....	0.01	25	3,910.7	Coinjock CDP, Currituck County.....	0.84	335	399.0
Lee County (part).....	1.29	1,204	934.2	Colerain town, Bertie County.....	0.26	204	776.0
Brogden CDP, Wayne County.....	2.21	2,633	1,189.3	Columbia town, Tyrrell County.....	1.20	891	740.3
Brookford town, Catawba County.....	0.60	382	633.7	Columbus town, Polk County.....	3.56	999	280.8
Brunswick town, Columbus County.....	0.42	1,119	2,658.2	Como town, Hertford County.....	3.15	91	28.9
Bryson City town, Swain County.....	2.18	1,424	652.1	Concord city, Cabarrus County.....	60.27	79,066	1,311.9
Buies Creek CDP, Harnett County.....	2.29	2,942	1,284.3	Conetoe town, Edgecombe County.....	0.36	294	817.7
Bunn town, Franklin County.....	0.54	344	637.5	Connelly Springs town, Burke County.....	4.99	1,669	334.4
Bunnlevel CDP, Harnett County.....	7.56	552	73.0	Conover city, Catawba County.....	10.90	8,165	749.4
Burgaw town, Pender County.....	5.46	3,872	709.1	Conway town, Northampton County.....	1.82	836	458.4
Burlington city.....	25.17	49,963	1,985.1	Cooleemee town, Davie County.....	0.76	960	1,269.4
Alamance County (part).....	24.24	49,308	2,034.0	Cordova CDP, Richmond County.....	2.13	1,775	833.6
Guilford County (part).....	0.93	655	707.3	Cornelius town, Mecklenburg County.....	12.08	24,866	2,058.4
				Cove City town, Craven County.....	0.64	399	625.7

Table 16.

Land Area and Population Density: 2010—Con.

[For information on confidentiality protection, nonsampling error, and definitions, see Selected Appendixes at <www.census.gov/prod/cen2010/cph-1-a.pdf>]

State County Place	Land area in square miles	Total population		State County Place	Land area in square miles	Total population	
		Number	Average per square mile			Number	Average per square mile
PLACE—Con.				PLACE—Con.			
Cove Creek CDP, Watauga County.....	8.51	1,171	137.6	Evergreen CDP, Columbus County.....	3.86	420	108.9
Cramerton town, Gaston County.....	3.68	4,165	1,130.5	Fair Bluff town, Columbus County.....	2.15	951	443.4
Creedmoor city, Granville County.....	4.58	4,124	900.2	Fairfield CDP, Hyde County.....	7.04	258	36.7
Creswell town, Washington County.....	0.57	276	487.7	Fairfield Harbour CDP, Craven County.....	2.88	2,952	1,025.5
Cricket CDP, Wilkes County.....	3.58	1,855	518.0	Fairmont town, Robeson County.....	2.76	2,663	964.3
Crossnore town, Avery County.....	0.45	192	428.8	Fairplains CDP, Wilkes County.....	4.21	2,120	503.1
Cullowhee CDP, Jackson County.....	3.50	6,228	1,777.1	Fairview CDP, Buncombe County.....	6.22	2,678	430.5
Dallas town, Gaston County.....	2.91	4,488	1,543.1	Fairview town, Union County.....	29.92	3,324	111.1
Dana CDP, Henderson County.....	8.91	3,329	373.8				
Danbury town, Stokes County.....	0.80	189	236.4	Faison town.....	0.78	961	1,225.7
				Duplin County (part).....	0.78	961	1,226.9
Davidson town.....	5.75	10,944	1,902.9	Sampson County (part).....	0.00	0	0.0
Iredell County (part).....	0.35	294	849.6				
Mecklenburg County (part).....	5.41	10,650	1,970.3	Faith town, Rowan County.....	1.07	807	751.6
Davis CDP, Carteret County.....	2.18	422	193.6	Falcon town.....	1.21	258	213.2
Deercroft CDP, Scotland County.....	1.29	411	318.2	Cumberland County (part).....	1.09	258	235.7
Delco CDP, Columbus County.....	1.52	348	229.6	Sampson County (part).....	0.12	0	0.0
Dellview town, Gaston County.....	0.11	13	114.9				
Delway CDP, Sampson County.....	9.63	203	21.1	Falkland town, Pitt County.....	0.25	96	391.1
Denton town, Davidson County.....	1.98	1,636	826.5	Fallston town, Cleveland County.....	2.16	607	280.9
Denver CDP, Lincoln County.....	6.22	2,309	371.4	Farmville town, Pitt County.....	3.36	4,654	1,383.6
Dillsboro town, Jackson County.....	0.48	232	486.6	Fayetteville city, Cumberland County.....	145.84	200,564	1,375.2
Dobbins Heights town, Richmond County.....	0.88	866	982.0	Fearrington Village CDP, Chatham County..	1.78	2,339	1,310.9
				Five Points CDP, Hoke County.....	8.28	689	83.2
Dobson town, Surry County.....	1.96	1,586	809.0	Flat Rock village, Henderson County.....	8.11	3,114	383.9
Dortches town, Nash County.....	7.84	935	119.2	Flat Rock CDP, Surry County.....	2.61	1,556	595.4
Dover town, Craven County.....	0.95	401	420.5	Fletcher town, Henderson County.....	6.41	7,187	1,121.0
Drexel town, Burke County.....	1.36	1,858	1,362.6	Forest City town, Rutherford County.....	8.34	7,476	896.3
Dublin town, Bladen County.....	0.44	338	776.7				
Duck town, Dare County.....	2.42	369	152.7	Forest Hills village, Jackson County.....	0.50	365	736.4
Dundarraach CDP, Hoke County.....	1.32	41	31.1	Forest Oaks CDP, Guilford County.....	4.85	3,890	802.5
Dunn city, Harnett County.....	6.47	9,263	1,431.0	Foscoe CDP, Watauga County.....	5.78	1,370	237.1
				Fountain town, Pitt County.....	0.93	427	459.2
Durham city.....	107.37	228,330	2,126.6	Four Oaks town, Johnston County.....	1.62	1,921	1,183.6
Durham County (part).....	107.34	228,300	2,127.0	Foxfire village, Moore County.....	6.62	902	136.2
Orange County (part).....	0.01	30	2,068.0	Franklin town, Macon County.....	4.18	3,845	918.9
Wake County (part).....	0.02	0	0.0	Franklinton town, Franklin County.....	1.60	2,023	1,262.3
				Franklinville town, Randolph County.....	1.63	1,164	715.2
Earl town, Cleveland County.....	0.86	260	301.9	Fremont town, Wayne County.....	1.36	1,255	922.5
East Arcadia town, Bladen County.....	2.18	487	223.2				
East Bend town, Yadkin County.....	1.29	612	474.4	Frisco CDP, Dare County.....	0.75	200	266.1
East Flat Rock CDP, Henderson County.....	4.29	4,995	1,164.1	Fruitland CDP, Henderson County.....	8.03	2,031	253.1
East Laurinburg town, Scotland County.....	0.19	300	1,584.0	Fuquay-Varina town, Wake County.....	12.09	17,937	1,483.6
Eastover town, Cumberland County.....	11.33	3,628	320.3	Gamewell town, Caldwell County.....	8.12	4,051	499.1
East Rockingham CDP, Richmond County..	3.41	3,736	1,096.5	Garland town, Sampson County.....	1.08	625	580.8
East Spencer town, Rowan County.....	1.60	1,534	958.8	Garner town, Wake County.....	14.75	25,745	1,745.8
Eden city, Rockingham County.....	13.47	15,527	1,152.7	Garysburg town, Northampton County.....	0.94	1,057	1,120.3
Edenton town, Chowan County.....	5.37	5,004	931.8	Gaston town, Northampton County.....	1.69	1,152	681.4
				Gastonia city, Gaston County.....	50.50	71,741	1,420.5
Edneyville CDP, Henderson County.....	10.74	2,367	220.4	Gatesville town, Gates County.....	0.40	321	795.0
Efland CDP, Orange County.....	1.80	734	407.3				
				Germanton CDP.....	1.75	827	471.4
Elizabeth City city.....	11.63	18,683	1,606.9	Forsyth County (part).....	0.80	525	656.7
Camden County (part).....	0.09	45	519.1	Stokes County (part).....	0.95	302	316.3
Pasquotank County (part).....	11.54	18,638	1,615.1				
				Gerton CDP, Henderson County.....	3.79	254	66.9
Elizabethtown town, Bladen County.....	4.65	3,583	770.9	Gibson town, Scotland County.....	0.98	540	552.0
Elkin town.....	6.63	4,001	603.2	Gibsonville town.....	3.49	6,410	1,834.1
Surry County (part).....	6.52	3,921	601.6	Alamance County (part).....	1.25	3,148	2,527.5
Wilkes County (part).....	0.12	80	692.1	Guilford County (part).....	2.25	3,262	1,450.1
Elk Park town, Avery County.....	0.69	452	654.5	Glen Alpine town, Burke County.....	2.15	1,517	706.6
Ellenboro town, Rutherford County.....	1.27	873	690.0	Glen Raven CDP, Alamance County.....	3.52	2,750	781.7
Ellerbe town, Richmond County.....	1.48	1,054	714.4	Glenville CDP, Jackson County.....	1.34	110	82.2
Elm City town, Wilson County.....	0.77	1,298	1,677.0	Gloucester CDP, Carteret County.....	1.44	537	374.0
Elon town, Alamance County.....	3.89	9,419	2,424.4	Godwin town, Cumberland County.....	0.52	139	269.0
Elrod CDP, Robeson County.....	5.34	417	78.1	Goldsboro city, Wayne County.....	28.14	36,437	1,294.8
Elroy CDP, Wayne County.....	6.59	3,869	587.5	Goldston town, Chatham County.....	0.79	268	340.7
Emerald Isle town, Carteret County.....	4.99	3,655	732.4	Gorman CDP, Durham County.....	2.88	1,011	351.3
Enfield town, Halifax County.....	1.22	2,532	2,078.8	Graham city, Alamance County.....	9.62	14,153	1,471.6
Engelhard CDP, Hyde County.....	3.22	445	138.4				
Enochville CDP, Rowan County.....	4.41	2,925	663.8	Grandfather village, Avery County.....	1.48	25	16.9
Erwin town, Harnett County.....	4.19	4,405	1,051.2	Granite Falls town, Caldwell County.....	5.20	4,722	908.8
				Granite Quarry town, Rowan County.....	2.87	2,930	1,022.1
Etowah CDP, Henderson County.....	17.53	6,944	396.0	Grantsboro town, Pamlico County.....	3.85	688	178.5
Eureka town, Wayne County.....	0.36	197	545.5	Greenevers town, Duplin County.....	1.57	634	404.2
Everetts town, Martin County.....	0.45	164	362.8	Green Level town, Alamance County.....	1.35	2,100	1,552.4

Table 16.

Land Area and Population Density: 2010—Con.

[For information on confidentiality protection, nonsampling error, and definitions, see Selected Appendixes at <www.census.gov/prod/cen2010/cph-1-a.pdf>]

State County Place	Land area in square miles	Total population		State County Place	Land area in square miles	Total population	
		Number	Average per square mile			Number	Average per square mile
PLACE—Con.				PLACE—Con.			
Greensboro city, Guilford County.....	126.52	269,666	2,131.5	Iron Station CDP, Lincoln County.....	2.36	755	320.3
Greenville city, Pitt County.....	34.61	84,554	2,443.3	Ivanhoe CDP, Sampson County.....	5.03	264	52.5
				JAARS CDP, Union County.....	0.86	597	694.7
Grifton town.....	2.05	2,617	1,279.0	Jackson town, Northampton County.....	1.01	513	507.9
Lenoir County (part).....	0.15	186	1,277.8	Jackson Heights CDP, Lenoir County.....	1.44	1,141	793.1
Pitt County (part).....	1.90	2,431	1,279.1	Jacksonville city, Onslow County.....	46.51	70,145	1,508.2
				James City CDP, Craven County.....	7.59	5,899	777.5
Grimesland town, Pitt County.....	0.68	441	652.2	Jamestown town, Guilford County.....	2.90	3,382	1,167.2
Grover town, Cleveland County.....	0.96	708	736.9	Jamesville town, Martin County.....	1.39	491	352.3
Gulf CDP, Chatham County.....	0.91	144	158.2	Jefferson town, Ashe County.....	2.07	1,611	779.6
Half Moon CDP, Onslow County.....	7.40	8,352	1,128.2	Jonesville town, Yadkin County.....	2.83	2,285	806.0
Halifax town, Halifax County.....	0.46	234	512.3				
Hallsboro CDP, Columbus County.....	3.26	465	142.4	Kannapolis city.....	31.94	42,625	1,334.6
Hamilton town, Martin County.....	0.49	408	838.7	Cabarrus County (part).....	26.91	33,194	1,233.7
Hamlet city, Richmond County.....	5.26	6,495	1,233.9	Rowan County (part).....	5.03	9,431	1,873.7
Hampstead CDP, Pender County.....	20.26	4,083	201.6				
Harkers Island CDP, Carteret County.....	2.24	1,207	538.5	Keener CDP, Sampson County.....	11.17	567	50.8
Harmony town, Iredell County.....	1.36	531	391.4	Kelford town, Bertie County.....	0.48	251	520.5
				Kelly CDP, Bladen County.....	11.59	544	46.9
Harrells town.....	3.15	202	64.1	Kenansville town, Duplin County.....	2.12	855	403.2
Duplin County (part).....	0.27	23	84.3				
Sampson County (part).....	2.88	179	62.1	Kenly town.....	1.62	1,339	827.9
				Johnston County (part).....	1.54	1,176	761.6
Harrellsville town, Hertford County.....	0.29	106	365.3	Wilson County (part).....	0.07	163	2,231.6
Harrisburg town, Cabarrus County.....	9.05	11,526	1,273.4				
Hassell town, Martin County.....	0.27	84	306.2	Kernersville town.....	17.32	23,123	1,334.9
Hatteras CDP, Dare County.....	1.57	504	320.1	Forsyth County (part).....	16.66	23,071	1,384.9
Havelock city, Craven County.....	16.85	20,735	1,230.7	Guilford County (part).....	0.66	52	78.4
Haw River town, Alamance County.....	2.80	2,298	820.4				
Hayesville town, Clay County.....	0.47	311	666.6	Kill Devil Hills town, Dare County.....	5.62	6,683	1,189.6
Hays CDP, Wilkes County.....	6.16	1,851	300.6				
Hemby Bridge town, Union County.....	2.35	1,520	647.2	King city.....	5.84	6,904	1,182.7
Henderson city, Vance County.....	8.50	15,368	1,807.0	Forsyth County (part).....	0.85	619	728.5
				Stokes County (part).....	4.99	6,285	1,260.1
Hendersonville city, Henderson County.....	6.94	13,137	1,892.9				
Henrietta CDP, Rutherford County.....	0.58	461	789.8	Kings Grant CDP, New Hanover County.....	4.54	8,113	1,787.7
Hertford town, Perquimans County.....	2.86	2,143	750.4				
				Kings Mountain city.....	12.32	10,296	835.6
Hickory city.....	29.71	40,010	1,346.8	Cleveland County (part).....	10.20	9,242	905.7
Burke County (part).....	0.93	66	71.0	Gaston County (part).....	2.12	1,054	497.7
Caldwell County (part).....	0.79	18	22.7				
Catawba County (part).....	27.99	39,926	1,426.6	Kingstown town, Cleveland County.....	1.76	681	386.8
				Kinston city, Lenoir County.....	18.36	21,677	1,180.7
Hiddenite CDP, Alexander County.....	1.59	536	337.2	Kittrell town, Vance County.....	0.21	467	2,230.6
				Kitty Hawk town, Dare County.....	8.11	3,272	403.3
Highlands town.....	6.01	924	153.8	Knightdale town, Wake County.....	6.21	11,401	1,837.2
Jackson County (part).....	0.53	4	7.5	Kure Beach town, New Hanover County.....	0.84	2,012	2,391.5
Macon County (part).....	5.48	920	167.9	La Grange town, Lenoir County.....	2.30	2,873	1,246.7
				Lake Junaluska CDP, Haywood County.....	5.34	2,734	512.5
High Point city.....	53.80	104,371	1,939.9	Lake Lure town, Rutherford County.....	13.38	1,192	89.1
Davidson County (part).....	2.27	5,310	2,335.0	Lake Norman of Catawba CDP, Catawba			
Forsyth County (part).....	0.19	8	43.0	County.....	23.84	7,411	310.9
Guilford County (part).....	51.06	99,042	1,939.9	Lake Park village, Union County.....	0.78	3,422	4,371.2
Randolph County (part).....	0.29	11	38.3	Lake Royale CDP, Franklin County.....	6.47	2,506	387.5
High Shoals town, Gaston County.....	2.60	696	268.2	Lake Santeetlah town, Graham County.....	0.19	45	231.6
Hightsville CDP, New Hanover County.....	1.47	739	501.0	Lake Waccamaw town, Columbus County.....	3.51	1,480	421.1
Hildebran town, Burke County.....	2.87	2,023	704.2	Landis town, Rowan County.....	3.49	3,109	891.2
Hillsborough town, Orange County.....	5.33	6,087	1,141.8	Lansing town, Ashe County.....	0.33	158	482.1
Hillsdale CDP, Davie County.....	1.30	984	758.5	Lasker town, Northampton County.....	1.12	122	109.1
Hobgood town, Halifax County.....	1.03	348	337.0	Lattimore town, Cleveland County.....	1.03	488	476.0
Hobucken CDP, Pamlico County.....	5.08	129	25.4	Laurel Hill CDP, Scotland County.....	2.40	1,254	523.1
Hoffman town, Richmond County.....	3.40	588	172.9	Laurel Park town, Henderson County.....	2.79	2,180	780.1
Holden Beach town, Brunswick County.....	2.71	575	212.2	Laurinburg city, Scotland County.....	12.52	15,962	1,274.9
Hollister CDP, Halifax County.....	3.98	674	169.4	Lawndale town, Cleveland County.....	0.80	606	753.1
Holly Ridge town, Onslow County.....	3.77	1,268	336.6	Leggett town, Edgecombe County.....	0.70	60	85.9
Holly Springs town, Wake County.....	15.01	24,661	1,642.7	Leland town, Brunswick County.....	19.78	13,527	683.8
Hookerton town, Greene County.....	0.33	409	1,258.3	Lenoir city, Caldwell County.....	19.64	18,228	928.1
Hoopers Creek CDP, Henderson County.....	6.97	1,056	151.6	Lewiston Woodville town, Bertie County.....	1.96	549	280.7
Hope Mills town, Cumberland County.....	6.94	15,176	2,186.0	Lewisville town, Forsyth County.....	13.97	12,639	904.8
Horse Shoe CDP, Henderson County.....	7.46	2,351	315.1	Lexington city, Davidson County.....	17.98	18,931	1,053.0
Hot Springs town, Madison County.....	3.13	560	178.9	Liberty town, Randolph County.....	3.11	2,656	853.9
Hudson town, Caldwell County.....	3.73	3,776	1,013.0	Light Oak CDP, Cleveland County.....	1.44	691	480.8
Huntersville town, Mecklenburg County.....	39.61	46,773	1,180.8	Lilesville town, Anson County.....	0.99	536	539.7
Icard CDP, Burke County.....	3.83	2,664	696.3	Lillington town, Harnett County.....	4.56	3,194	700.5
Indian Beach town, Carteret County.....	0.56	112	200.0	Lincolnton city, Lincoln County.....	8.59	10,486	1,220.3
Indian Trail town, Union County.....	21.69	33,518	1,545.4	Linden town, Cumberland County.....	0.51	130	257.2
Ingold CDP, Sampson County.....	5.18	471	91.0	Littleton town, Halifax County.....	0.96	674	701.3

Table 16.

Land Area and Population Density: 2010—Con.

[For information on confidentiality protection, nonsampling error, and definitions, see Selected Appendixes at <www.census.gov/prod/cen2010/cph-1-a.pdf>]

State County Place	Land area in square miles	Total population		State County Place	Land area in square miles	Total population	
		Number	Average per square mile			Number	Average per square mile
PLACE—Con.				PLACE—Con.			
Locust city.....	8.14	2,930	360.0	Misenheimer village, Stanly County.....	1.62	728	448.8
Cabarrus County (part).....	2.00	215	107.3	Mocksville town, Davie County.....	7.54	5,051	670.2
Stanly County (part).....	6.13	2,715	442.6	Momeyer town, Nash County.....	1.10	224	202.8
				Moncure CDP, Chatham County.....	4.71	711	150.8
Long View town.....	3.94	4,871	1,237.3	Monroe city, Union County.....	29.76	32,797	1,102.2
Burke County (part).....	0.60	752	1,263.6	Montreat town, Buncombe County.....	2.73	723	265.0
Catawba County (part).....	3.34	4,119	1,232.6	Mooresboro town, Cleveland County.....	1.77	311	176.0
				Mooreville town, Iredell County.....	20.93	32,711	1,562.7
Louisburg town, Franklin County.....	2.71	3,359	1,240.5	Moravian Falls CDP, Wilkes County.....	5.03	1,901	377.9
Love Valley town, Iredell County.....	0.62	90	145.4	Morehead City town, Carteret County.....	6.85	8,661	1,264.2
Lowell city, Gaston County.....	2.66	3,526	1,325.0	Morganton city, Burke County.....	19.15	16,918	883.3
Lowesville CDP, Lincoln County.....	6.80	2,945	433.3				
Lowgap CDP, Surry County.....	1.14	324	285.0	Morrisville town.....	8.26	18,576	2,249.4
Lucama town, Wilson County.....	0.62	1,108	1,785.7	Durham County (part).....	0.01	0	0.0
Lumber Bridge town, Robeson County.....	0.67	94	140.3	Wake County (part).....	8.25	18,576	2,251.9
Lumberton city, Robeson County.....	17.89	21,542	1,203.9				
McAdenville town, Gaston County.....	1.39	651	469.3	Morven town, Anson County.....	1.03	511	497.5
				Mountain Home CDP, Henderson County.....	3.77	3,622	960.9
Macclesfield town, Edgecombe County.....	0.52	471	910.1	Mountain View CDP, Catawba County.....	4.63	3,552	767.9
McDonald town, Robeson County.....	0.26	113	443.0	Mount Airy city, Surry County.....	11.65	10,388	891.4
McFarlan town, Anson County.....	0.92	117	127.2	Mount Gilead town, Montgomery County.....	3.35	1,181	352.2
McLeansville CDP, Guilford County.....	6.18	1,021	165.3	Mount Holly city, Gaston County.....	9.79	13,656	1,395.2
Macon town, Warren County.....	0.47	119	252.7				
Madison town, Rockingham County.....	3.54	2,246	634.5	Mount Olive town.....	2.67	4,589	1,715.8
Maggie Valley town, Haywood County.....	3.18	1,150	362.0	Duplin County (part).....	0.02	51	2,789.6
Magnolia town, Duplin County.....	1.02	939	920.3	Wayne County (part).....	2.66	4,538	1,708.4
Maiden town.....	5.52	3,310	599.2	Mount Pleasant town, Cabarrus County.....	3.34	1,652	494.8
Catawba County (part).....	5.49	3,308	602.5	Moyock CDP, Currituck County.....	10.49	3,759	358.2
Lincoln County (part).....	0.03	2	59.1	Mulberry CDP, Wilkes County.....	5.09	2,332	457.8
				Murfreesboro town, Hertford County.....	2.24	2,835	1,266.0
Mamers CDP, Harnett County.....	6.04	826	136.7	Murphy town, Cherokee County.....	2.40	1,627	678.8
Manns Harbor CDP, Dare County.....	4.08	821	201.4	Murraysville CDP, New Hanover County.....	8.60	14,215	1,652.2
Manteo town, Dare County.....	1.92	1,434	747.2	Myrtle Grove CDP, New Hanover County.....	6.70	8,875	1,323.7
Marble CDP, Cherokee County.....	1.10	321	292.8	Nags Head town, Dare County.....	6.58	2,757	418.9
Marietta town, Robeson County.....	1.12	175	156.6	Nashville town, Nash County.....	4.14	5,352	1,293.6
Marion city, McDowell County.....	5.39	7,838	1,454.7	Navassa town, Brunswick County.....	13.34	1,505	112.8
Mar-Mac CDP, Wayne County.....	4.55	3,615	794.7	Neuse Forest CDP, Craven County.....	3.16	2,005	634.5
Marshall town, Madison County.....	3.76	872	231.8				
Marshallberg CDP, Carteret County.....	0.64	403	632.7	New Bern city, Craven County.....	28.23	29,524	1,045.9
Mars Hill town, Madison County.....	1.98	1,869	946.2	Newland town, Avery County.....	0.75	698	933.4
				New London town, Stanly County.....	1.94	600	309.5
Marshville town, Union County.....	2.21	2,402	1,085.3	Newport town, Carteret County.....	7.67	4,150	541.0
Marvin village, Union County.....	5.89	5,579	947.0	Newton city, Catawba County.....	13.77	12,968	941.8
Matthews town, Mecklenburg County.....	17.11	27,198	1,589.6	Newton Grove town, Sampson County.....	3.08	569	184.6
Mauri CDP, Greene County.....	1.05	1,685	1,600.5	Norlina town, Warren County.....	1.11	1,118	1,004.8
				Norman town, Richmond County.....	0.57	138	243.1
Maxton town.....	2.70	2,426	898.6	Northchase CDP, New Hanover County.....	1.73	3,747	2,168.1
Robeson County (part).....	2.30	2,230	970.6	Northlakes CDP, Caldwell County.....	1.50	1,534	1,024.9
Scotland County (part).....	0.40	196	487.4	North Topsail Beach town, Onslow County.....	6.35	743	117.0
Mayodan town, Rockingham County.....	2.88	2,478	861.6	Northwest city, Brunswick County.....	7.01	735	104.8
Maysville town, Jones County.....	0.70	1,019	1,453.6	North Wilkesboro town, Wilkes County.....	6.59	4,245	644.4
				Norwood town, Stanly County.....	4.48	2,379	531.2
Mebane city.....	8.36	11,393	1,363.3	Oakboro town, Stanly County.....	2.45	1,859	757.3
Alamance County (part).....	6.52	9,600	1,472.4	Oak City town, Martin County.....	0.46	317	690.6
Orange County (part).....	1.84	1,793	976.2	Oak Island town, Brunswick County.....	18.52	6,783	366.3
				Oak Ridge town, Guilford County.....	15.38	6,185	402.2
Mesic town, Pamlico County.....	1.03	220	213.1	Ocean Isle Beach town, Brunswick County.....	3.39	550	162.4
Micro town, Johnston County.....	0.38	441	1,147.3	Ocracoke CDP, Hyde County.....	8.60	948	110.2
Middleburg town, Vance County.....	0.57	133	235.0	Olden CDP, New Hanover County.....	4.55	6,766	1,485.5
Middlesex town, Nash County.....	1.05	822	786.5	Old Fort town, McDowell County.....	1.22	908	743.7
Midland town.....	9.98	3,073	307.8	Old Hundred CDP, Scotland County.....	0.97	287	295.6
Cabarrus County (part).....	9.98	3,073	307.9	Oriental town, Pamlico County.....	1.41	900	640.0
Mecklenburg County (part).....	0.00	0	0.0	Orrum town, Robeson County.....	0.48	91	190.3
				Ossipee town, Alamance County.....	0.61	543	896.0
Midway town, Davidson County.....	7.67	4,679	610.2	Oxford city, Granville County.....	6.05	8,461	1,398.9
Millers Creek CDP, Wilkes County.....	4.48	2,112	471.9	Pantego town, Beaufort County.....	0.80	179	223.0
Millingport CDP, Stanly County.....	5.68	599	105.4	Parkton town, Robeson County.....	0.68	436	642.2
Mills River town, Henderson County.....	22.39	6,802	303.8	Parrale town, Martin County.....	1.19	278	234.3
Milton town, Caswell County.....	0.39	166	429.4	Patterson Springs town, Cleveland County.....	0.91	622	683.4
Mineral Springs town, Union County.....	8.14	2,639	324.3	Peachland town, Anson County.....	1.01	437	433.5
Minnesott Beach town, Pamlico County.....	3.47	440	126.7	Peletier town, Carteret County.....	3.62	644	178.0
Mint Hill town.....	23.92	22,722	949.8	Pembroke town, Robeson County.....	2.87	2,973	1,037.2
Mecklenburg County (part).....	23.80	22,669	952.4	Pikeville town, Wayne County.....	0.70	678	963.9
Union County (part).....	0.12	53	433.8	Pilot Mountain town, Surry County.....	2.00	1,477	738.5
				Pinebluff town, Moore County.....	2.65	1,337	504.4

Table 16.

Land Area and Population Density: 2010—Con.

[For information on confidentiality protection, nonsampling error, and definitions, see Selected Appendixes at <www.census.gov/prod/cen2010/cph-1-a.pdf>]

State County Place	Land area in square miles	Total population		State County Place	Land area in square miles	Total population	
		Number	Average per square mile			Number	Average per square mile
PLACE—Con.				PLACE—Con.			
Pinehurst village, Moore County.....	13.97	13,124	939.7	Rosman town, Transylvania County.....	0.51	576	1,134.5
Pine Knoll Shores town, Carteret County.....	2.22	1,339	602.2	Rougemont CDP.....	6.28	978	155.7
Pine Level town, Johnston County.....	1.63	1,700	1,041.7	Durham County (part).....	5.48	831	151.7
Pinetops town, Edgecombe County.....	1.00	1,374	1,369.3	Person County (part).....	0.80	147	183.5
Pinetown CDP, Beaufort County.....	1.01	155	153.6	Rowland town, Robeson County.....	1.05	1,037	985.5
Pineville town, Mecklenburg County.....	6.62	7,479	1,129.4	Roxboro city, Person County.....	6.45	8,362	1,296.3
Piney Green CDP, Onslow County.....	13.59	13,293	977.9	Roxobel town, Bertie County.....	1.04	240	230.1
Pink Hill town, Lenoir County.....	0.47	552	1,176.2	Royal Pines CDP, Buncombe County.....	2.71	4,272	1,574.1
Pinnacle CDP, Stokes County.....	3.61	894	247.6	Ruffin CDP, Rockingham County.....	4.52	368	81.3
Pittsboro town, Chatham County.....	4.14	3,743	904.6	Rural Hall town, Forsyth County.....	2.85	2,937	1,029.8
Plain View CDP, Sampson County.....	16.62	1,961	118.0	Ruth town, Rutherford County.....	0.42	440	1,036.8
Pleasant Garden town, Guilford County.....	15.27	4,489	294.0	Rutherford College town, Burke County.....	2.26	1,341	593.0
Pleasant Hill CDP, Wilkes County.....	2.58	878	339.8	Rutherfordton town, Rutherford County.....	4.13	4,213	1,019.8
Plymouth town, Washington County.....	4.03	3,878	961.7	St. Helena village, Pender County.....	5.64	389	69.0
Polkton town, Anson County.....	3.18	3,375	1,060.8	St. James town, Brunswick County.....	8.26	3,165	383.2
Polkville city, Cleveland County.....	1.86	545	293.6	St. Pauls town, Robeson County.....	1.08	2,035	1,878.2
Pollocksville town, Jones County.....	0.30	311	1,030.9	St. Stephens CDP, Catawba County.....	9.50	8,759	921.7
Porters Neck CDP, New Hanover County.....	5.37	6,204	1,156.3	Salem CDP, Burke County.....	4.29	2,218	517.5
Potters Hill CDP, Duplin County.....	5.35	481	90.0	Salem town, Sampson County.....	0.98	435	446.0
Powellsville town, Bertie County.....	0.36	276	773.8	Salisbury city, Rowan County.....	22.14	33,662	1,520.3
Princeton town, Johnston County.....	1.04	1,194	1,152.3	Saluda city.....	1.56	713	457.0
Princeville town, Edgecombe County.....	1.51	2,082	1,376.0	Henderson County (part).....	0.05	12	226.1
Proctorville town, Robeson County.....	0.45	117	257.8	Polk County (part).....	1.51	701	465.2
Prospect CDP, Robeson County.....	3.93	981	249.7	Salvo CDP, Dare County.....	0.97	229	236.5
Pumpkin Center CDP, Onslow County.....	1.37	2,222	1,622.2	Sandy Creek town, Brunswick County.....	1.26	260	205.6
Raeferd city, Hoke County.....	4.25	4,611	1,085.1	Sandyfield town, Columbus County.....	3.45	447	129.7
Raemon CDP, Robeson County.....	4.31	282	65.4	Sanford city, Lee County.....	26.79	28,094	1,048.8
Raleigh city.....	142.90	403,892	2,826.3	Saratoga town, Wilson County.....	0.64	408	635.8
Durham County (part).....	0.42	1,067	2,539.8	Sawmills town, Caldwell County.....	6.62	5,240	791.8
Wake County (part).....	142.48	402,825	2,827.2	Saxapahaw CDP, Alamance County.....	5.18	1,648	317.9
Ramseur town, Randolph County.....	1.96	1,692	864.7	Scotch Meadows CDP, Scotland County.....	0.34	580	1,702.3
Randleman city, Randolph County.....	4.07	4,113	1,011.3	Scotland Neck town, Halifax County.....	1.19	2,059	1,733.3
Ranlo town, Gaston County.....	1.71	3,434	2,004.3	Seaboard town, Northampton County.....	0.96	632	656.3
Raynham town, Robeson County.....	0.12	72	591.6	Sea Breeze CDP, New Hanover County.....	1.80	1,969	1,096.7
Red Cross town, Stanly County.....	3.58	742	207.4	Seagrove town, Randolph County.....	1.04	228	220.1
Red Oak town, Nash County.....	19.52	3,430	175.7	Sedalia town, Guilford County.....	2.09	623	298.4
Red Springs town.....	3.50	3,428	979.3	Selma town, Johnston County.....	4.85	6,073	1,252.8
Hoke County (part).....	0.00	0	0.0	Seven Devils town.....	2.10	192	91.5
Robeson County (part).....	3.50	3,428	979.6	Avery County (part).....	0.66	28	42.6
Reidsville city, Rockingham County.....	15.05	14,520	965.0	Watauga County (part).....	1.44	164	113.9
Rennett town, Robeson County.....	1.10	383	347.3	Seven Lakes CDP, Moore County.....	8.38	4,888	583.0
Rex CDP, Robeson County.....	0.74	55	74.1	Seven Springs town, Wayne County.....	0.33	110	328.9
Rhodiss town.....	1.18	1,070	903.7	Seyern town, Northampton County.....	1.01	276	273.0
Burke County (part).....	0.79	700	880.9	Shallotte town, Brunswick County.....	9.29	3,675	395.6
Caldwell County (part).....	0.39	370	950.4	Shannon CDP, Robeson County.....	1.02	263	257.5
Richfield town, Stanly County.....	2.25	613	273.0	Sharpsburg town.....	1.01	2,024	1,996.6
Richlands town, Onslow County.....	1.58	1,520	963.3	Edgecombe County (part).....	0.18	209	1,187.5
Rich Square town, Northampton County.....	3.09	958	310.5	Nash County (part).....	0.61	1,252	2,050.6
Riegelwood CDP, Columbus County.....	3.12	579	185.5	Wilson County (part).....	0.23	563	2,478.1
River Bend town, Craven County.....	2.51	3,119	1,243.3	Shelby city, Cleveland County.....	21.08	20,323	964.3
River Road CDP, Beaufort County.....	7.11	4,394	618.0	Siler City town, Chatham County.....	6.00	7,887	1,314.2
Roanoke Rapids city, Halifax County.....	9.95	15,754	1,584.0	Silver City CDP, Hoke County.....	1.49	882	590.6
Robbins town, Moore County.....	1.41	1,097	779.0	Silver Lake CDP, New Hanover County.....	2.45	5,598	2,281.7
Robbinsville town, Graham County.....	0.46	620	1,352.2	Simpson village, Pitt County.....	0.37	416	1,117.0
Robersonville town, Martin County.....	1.22	1,488	1,215.9	Sims town, Wilson County.....	0.17	282	1,614.5
Rockfish CDP, Hoke County.....	4.95	3,298	666.0	Skippers Corner CDP, New Hanover County.....	6.98	2,785	398.9
Rockingham city, Richmond County.....	7.66	9,558	1,247.2	Smithfield town, Johnston County.....	12.12	10,966	904.7
Rockwell town, Rowan County.....	1.68	2,108	1,255.8	Sneads Ferry CDP, Onslow County.....	3.80	2,646	696.9
Rocky Mount city.....	43.79	57,477	1,312.6	Snow Hill town, Greene County.....	1.55	1,595	1,029.2
Edgecombe County (part).....	13.29	17,524	1,318.9	Southern Pines town, Moore County.....	16.65	12,334	741.0
Nash County (part).....	30.50	39,953	1,309.9	Southern Shores town, Dare County.....	3.95	2,714	687.5
Rocky Point CDP, Pender County.....	6.92	1,602	231.4	South Henderson CDP, Vance County.....	1.87	1,213	647.6
Rodanthe CDP, Dare County.....	1.09	261	239.2	South Mills CDP, Camden County.....	1.79	454	253.3
Rolesville town, Wake County.....	3.93	3,786	962.5	Southmont CDP, Davidson County.....	4.56	1,470	322.3
Ronda town, Wilkes County.....	1.08	417	384.7	Southport city, Brunswick County.....	3.75	2,833	755.3
Roper town, Washington County.....	0.86	611	713.4	South Rosemary CDP, Halifax County.....	6.12	2,836	463.4
Roseboro town, Sampson County.....	1.18	1,191	1,013.4	South Weldon CDP, Halifax County.....	0.44	705	1,619.1
Rose Hill town, Duplin County.....	1.44	1,626	1,132.2				

Table 16.

Land Area and Population Density: 2010—Con.

[For information on confidentiality protection, nonsampling error, and definitions, see Selected Appendixes at <www.census.gov/prod/cen2010/cph-1-a.pdf>]

State County Place	Land area in square miles	Total population		State County Place	Land area in square miles	Total population	
		Number	Average per square mile			Number	Average per square mile
PLACE—Con.				PLACE—Con.			
Sparta town, Alleghany County.....	2.40	1,770	738.1	Valley Hill CDP, Henderson County.....	2.32	2,070	892.6
Speed town, Edgecombe County.....	0.28	80	282.6	Vanceboro town, Craven County.....	1.71	1,005	586.3
Spencer town, Rowan County.....	3.06	3,267	1,066.0	Vandemere town, Pamlico County.....	1.52	254	166.9
Spencer Mountain town, Gaston County.....	0.49	37	75.8	Vander CDP, Cumberland County.....	3.75	1,146	305.7
Spindale town, Rutherford County.....	5.35	4,321	808.4	Vann Crossroads CDP, Sampson County.....	4.56	336	73.7
Spivey's Corner CDP, Sampson County.....	7.77	506	65.1	Varnamtown town, Brunswick County.....	0.91	541	596.6
Spring Hope town, Nash County.....	1.51	1,320	872.5	Vass town, Moore County.....	3.28	720	219.6
Spring Lake town, Cumberland County.....	23.06	11,964	518.8	Waco town, Cleveland County.....	0.79	321	408.4
Spruce Pine town, Mitchell County.....	3.98	2,175	546.7	Wade town, Cumberland County.....	1.79	556	311.4
Staley town, Randolph County.....	1.16	393	340.0	Wadesboro town, Anson County.....	6.31	5,813	921.5
Stallings town.....	7.91	13,831	1,748.8	Wagram town, Scotland County.....	1.46	840	576.5
Mecklenburg County (part).....	0.27	399	1,474.2	Wake Forest town.....	15.10	30,117	1,995.2
Union County (part).....	7.64	13,432	1,758.5	Franklin County (part).....	0.40	899	2,254.2
				Wake County (part).....	14.70	29,218	1,988.1
Stanfield town, Stanly County.....	4.45	1,486	334.1	Wakulla CDP, Robeson County.....	0.86	105	122.1
Stanley town, Gaston County.....	2.68	3,556	1,325.4	Walkertown town, Forsyth County.....	6.59	4,675	709.7
Stantonsburg town, Wilson County.....	0.58	784	1,340.4				
Star town, Montgomery County.....	1.24	876	707.9	Wallace town.....	3.07	3,880	1,265.5
Statesville city, Iredell County.....	24.25	24,532	1,011.5	Duplin County (part).....	2.83	3,880	1,372.0
Stedman town, Cumberland County.....	2.08	1,028	493.9	Pender County (part).....	0.24	0	0.0
Stem town, Granville County.....	1.51	463	306.3				
Stokes CDP, Pitt County.....	4.43	376	84.9	Wallburg town, Davidson County.....	5.58	3,047	546.5
Stokesdale town, Guilford County.....	19.24	5,047	262.3	Walnut Cove town, Stokes County.....	2.41	1,425	591.5
Stoneville town, Rockingham County.....	1.29	1,056	817.1	Walnut Creek village, Wayne County.....	1.57	835	531.4
Stonewall town, Pamlico County.....	1.71	281	164.7	Walstonburg town, Greene County.....	0.41	219	538.2
				Wanchese CDP, Dare County.....	4.67	1,642	351.6
Stony Point CDP.....	2.98	1,317	442.2	Warrenton town, Warren County.....	0.97	862	884.8
Alexander County (part).....	2.43	1,161	478.0	Warsaw town, Duplin County.....	3.05	3,054	1,000.3
Iredell County (part).....	0.55	156	283.8	Washington city, Beaufort County.....	8.19	9,744	1,190.0
				Washington Park town, Beaufort County.....	0.26	451	1,707.7
Stovall town, Granville County.....	1.05	418	399.4	Watha town, Pender County.....	1.27	190	149.2
Sugar Mountain village, Avery County.....	2.45	198	80.7				
Summerfield town, Guilford County.....	26.56	10,232	385.3	Waves CDP, Dare County.....	0.55	134	243.0
Sunbury CDP, Gates County.....	2.45	289	117.9	Waxhaw town, Union County.....	11.54	9,859	854.0
Sunset Beach town, Brunswick County.....	6.45	3,572	554.0	Waynesville town, Haywood County.....	8.92	9,869	1,105.9
				Weaverville town, Buncombe County.....	3.43	3,120	908.4
Surf City town.....	7.26	1,853	255.1	Webster town, Jackson County.....	1.00	363	364.4
Onslow County (part).....	0.53	292	556.0				
Pender County (part).....	6.74	1,561	231.7	Weddington town.....	17.44	9,459	542.3
				Mecklenburg County (part).....	0.00	7	4,741.1
Swannanoa CDP, Buncombe County.....	6.40	4,576	715.1	Union County (part).....	17.44	9,452	541.9
Swan Quarter CDP, Hyde County.....	3.95	324	82.0				
Swansboro town, Onslow County.....	2.09	2,663	1,273.5	Welcome CDP, Davidson County.....	9.31	4,162	446.9
Sweepsonton town, Alamance County.....	1.40	1,154	821.4	Weldon town, Halifax County.....	2.84	1,655	582.0
Sylvia town, Jackson County.....	3.19	2,588	811.0	Wendell town, Wake County.....	5.20	5,845	1,123.1
Tabor City town, Columbus County.....	3.17	2,511	790.9	Wentworth town, Rockingham County.....	14.19	2,807	197.9
Tarboro town, Edgecombe County.....	11.13	11,415	1,025.3	Wesley Chapel village, Union County.....	9.48	7,463	787.4
Tar Heel town, Bladen County.....	0.17	117	679.4	West Canton CDP, Haywood County.....	1.37	1,247	909.2
Taylorsville town, Alexander County.....	2.37	2,098	886.1	West Jefferson town, Ashe County.....	2.08	1,299	623.6
Taylorstown town, Moore County.....	1.33	722	544.2	West Marion CDP, McDowell County.....	1.72	1,348	786.0
Teachey town, Duplin County.....	0.93	376	405.2	Westport CDP, Lincoln County.....	3.67	4,026	1,096.9
				Whispering Pines village, Moore County.....	3.39	2,928	862.4
Thomasville city.....	16.77	26,757	1,595.8				
Davidson County (part).....	16.49	26,493	1,606.5	Whitakers town.....	0.82	744	906.7
Randolph County (part).....	0.28	264	955.9	Edgecombe County (part).....	0.39	402	1,040.3
				Nash County (part).....	0.43	342	787.7
Toast CDP, Surry County.....	1.51	1,450	958.1				
Tobaccoville village.....	7.65	2,441	319.1	White Lake town, Bladen County.....	0.98	802	815.2
Forsyth County (part).....	7.59	2,441	321.7	White Oak CDP, Bladen County.....	5.11	338	66.2
Stokes County (part).....	0.06	0	0.0	White Plains CDP, Surry County.....	4.01	1,074	267.8
				Whiteville city, Columbus County.....	5.46	5,394	987.4
Topsail Beach town, Pender County.....	4.39	368	83.7	Whitsett town, Guilford County.....	2.63	590	224.2
Trenton town, Jones County.....	0.22	287	1,331.4	Wilkesboro town, Wilkes County.....	5.90	3,413	578.9
Trent Woods town, Craven County.....	2.95	4,155	1,408.0	Williamston town, Martin County.....	3.84	5,511	1,433.7
Trinity city, Randolph County.....	16.87	6,614	392.1	Wilmington city, New Hanover County.....	51.49	106,476	2,067.8
Troutman town, Iredell County.....	5.36	2,383	444.7				
Troy town, Montgomery County.....	3.59	3,189	887.8	Wilson city, Wilson County.....	28.75	49,167	1,710.3
Tryon town, Polk County.....	2.00	1,646	823.3	Wilson's Mills town, Johnston County.....	4.50	2,277	505.5
Turkey town, Sampson County.....	0.40	292	736.5	Windsor town, Bertie County.....	2.83	3,630	1,281.3
Tyro CDP, Davidson County.....	12.85	3,879	301.9	Winfall town, Perquimans County.....	2.28	594	260.2
Unionville town, Union County.....	26.96	5,929	219.9	Wingate town, Union County.....	1.99	3,491	1,754.9
Valdese town, Burke County.....	7.71	4,490	582.0	Winston-Salem city, Forsyth County.....	132.45	229,617	1,733.6
Valle Crucis CDP, Watauga County.....	4.44	412	92.9	Winterville town, Pitt County.....	4.60	9,269	2,015.7
				Winton town, Hertford County.....	0.82	769	940.7

Table 16.

Land Area and Population Density: 2010—Con.

[For information on confidentiality protection, nonsampling error, and definitions, see Selected Appendixes at <www.census.gov/prod/cen2010/cph-1-a.pdf>]

State County Place	Land area in square miles	Total population	
		Number	Average per square mile
PLACE—Con.			
Woodfin town, Buncombe County.....	8.79	6,123	696.7
Woodland town, Northampton County.....	1.25	809	646.4
Woodlawn CDP, Alamance County.....	3.44	900	261.9
Wrightsboro CDP, New Hanover County.....	11.15	4,896	439.2
Wrightsville Beach town, New Hanover County.....	1.40	2,477	1,773.4
Yadkinville town, Yadkin County.....	2.78	2,959	1,064.3
Yanceyville town, Caswell County.....	5.52	2,039	369.2
Youngsville town, Franklin County.....	1.62	1,157	715.4
Zebulon town.....	4.14	4,433	1,071.4
Johnston County (part).....	0.00	0	0.0
Wake County (part).....	4.14	4,433	1,071.4

This page is intentionally blank.

Table 17.

Age and Sex for the American Indian and Alaska Native Population (One Race): 2010

[For information on confidentiality protection, nonsampling error, and definitions, see Selected Appendixes at <www.census.gov/prod/cen2010/cph-1-a.pdf>]

American Indian Area County	American Indian and Alaska Native population (one race)	Median age	Age								
			Under 5 years	5 to 17 years	18 to 20 years	21 to 24 years	25 to 34 years	35 to 44 years	45 to 54 years	55 to 59 years	60 to 64 years
AMERICAN INDIAN RESERVATION AND OFF-RESERVATION TRUST LAND -- FEDERAL											
All areas.....	6,745	30.6	603	1,579	330	353	878	847	880	315	319
Eastern Cherokee Reservation, NC.....	6,745	30.6	603	1,579	330	353	878	847	880	315	319
Cherokee County (part).....	97	52.8	5	12	6	4	6	9	12	11	6
Graham County (part).....	387	30.5	42	90	21	19	45	49	57	11	16
Haywood County (part).....	0	0.0	0	0	0	0	0	0	0	0	0
Jackson County (part).....	2,902	30.5	262	681	133	141	389	382	382	144	147
Swain County (part).....	3,359	30.1	294	796	170	189	438	407	429	149	150
STATE DESIGNATED TRIBAL STATISTICAL AREA											
All areas.....	69,815	33.2	5,379	14,889	3,410	3,696	9,194	9,457	9,332	4,286	3,703
Coharie (state) SDTSA, NC.....	1,192	37.5	80	200	38	55	181	130	167	85	71
Cumberland County (part).....	39	31.5	1	4	0	6	11	8	3	1	1
Harnett County (part).....	518	32.2	44	98	19	17	104	53	64	34	25
Sampson County (part).....	635	43.8	35	98	19	32	66	69	100	50	45
Haliwa-Saponi (state) SDTSA, NC.....	2,665	36.6	196	508	109	147	320	338	371	189	167
Franklin County (part).....	0	0.0	0	0	0	0	0	0	0	0	0
Halifax County (part).....	1,746	36.4	144	317	75	100	214	222	244	114	102
Nash County (part).....	39	36.8	3	7	1	0	7	4	6	6	2
Warren County (part).....	880	36.9	49	184	33	47	99	112	121	69	63
Lumbee (state) SDTSA, NC.....	64,300	32.9	5,011	13,877	3,183	3,407	8,530	8,797	8,559	3,879	3,351
Cumberland County (part).....	4,352	33.5	266	832	206	298	657	638	618	261	204
Hoke County (part).....	4,512	30.5	356	1,131	203	229	632	618	595	247	197
Robeson County.....	51,502	33.3	4,047	10,968	2,555	2,673	6,708	6,975	6,894	3,155	2,767
Scotland County.....	3,934	29.9	342	946	219	207	533	566	452	216	183
Meherrin (state) SDTSA, NC.....	207	49.3	10	30	5	13	13	25	25	20	14
Hertford County (part).....	207	49.3	10	30	5	13	13	25	25	20	14
Occaneechi-Saponi (state) SDTSA, NC.....	112	42.5	5	23	7	2	5	18	12	15	3
Alamance County (part).....	78	50.0	2	13	5	2	3	12	10	9	3
Orange County (part).....	34	34.5	3	10	2	0	2	6	2	6	0
Sappony (state) SDTSA, NC.....	82	47.0	4	9	3	7	7	7	12	7	11
Person County (part).....	82	47.0	4	9	3	7	7	7	12	7	11
Waccamaw Siouan (state) SDTSA, NC.....	1,257	39.5	73	242	65	65	138	142	186	91	86
Bladen County (part).....	322	36.4	19	68	15	9	47	36	39	27	15
Columbus County (part).....	935	40.4	54	174	50	56	91	106	147	64	71

Table 17.

Age and Sex for the American Indian and Alaska Native Population (One Race): 2010—Con.

[For information on confidentiality protection, nonsampling error, and definitions, see Selected Appendixes at <www.census.gov/prod/cen2010/cph-1-a.pdf>]

Age—Con			Age and sex						Percent of population		American Indian Area County
65 to 74 years	75 to 84 years	85 years and over	All ages		18 years and over		65 years and over		Under 18 years	65 years and over	
			Female	Males per 100 females	Total	Female	Total	Female			
											AMERICAN INDIAN RESERVATION AND OFF-RESERVATION TRUST LAND -- FEDERAL
422	162	57	3,471	94.3	4,563	2,412	641	371	32.3	9.5	All areas
422	162	57	3,471	94.3	4,563	2,412	641	371	32.3	9.5	Eastern Cherokee Reservation, NC
19	5	2	46	110.9	80	38	26	14	17.5	26.8	Cherokee County (part)
27	9	1	202	91.6	255	140	37	25	34.1	9.6	Graham County (part)
0	0	0	0	(X)	0	0	0	0	(X)	(X)	Haywood County (part)
161	70	10	1,477	96.5	1,959	1,037	241	136	32.5	8.3	Jackson County (part)
215	78	44	1,746	92.4	2,269	1,197	337	196	32.5	10.0	Swain County (part)
											STATE DESIGNATED TRIBAL STATISTICAL AREA
4,156	1,808	505	36,411	91.7	49,547	26,477	6,469	3,744	29.0	9.3	All areas
113	56	16	596	100.0	912	471	185	102	23.5	15.5	Coharie (state) SDTSA, NC
4	0	0	17	129.4	34	14	4	3	12.8	10.3	Cumberland County (part)
45	14	1	260	99.2	376	194	60	28	27.4	11.6	Harnett County (part)
64	42	15	319	99.1	502	263	121	71	20.9	19.1	Sampson County (part)
192	96	32	1,353	97.0	1,961	1,016	320	175	26.4	12.0	Haliwa-Saponi (state) SDTSA, NC
0	0	0	0	(X)	0	0	0	0	(X)	(X)	Franklin County (part)
127	64	23	859	103.3	1,285	652	214	118	26.4	12.3	Halifax County (part)
3	0	0	22	77.3	29	19	3	1	25.6	7.7	Nash County (part)
62	32	9	472	86.4	647	345	103	56	26.5	11.7	Warren County (part)
3,688	1,583	435	33,581	91.5	45,412	24,325	5,706	3,315	29.4	8.9	Lumbree (state) SDTSA, NC
257	82	33	2,314	88.1	3,254	1,783	372	215	25.2	8.5	Cumberland County (part)
212	73	19	2,417	86.7	3,025	1,670	304	166	33.0	6.7	Hoke County (part)
3,025	1,375	360	26,814	92.1	36,487	19,467	4,760	2,770	29.2	9.2	Robeson County
194	53	23	2,036	93.2	2,646	1,405	270	164	32.7	6.9	Scotland County
27	19	6	121	71.1	167	97	52	33	19.3	25.1	Meherrin (state) SDTSA, NC
27	19	6	121	71.1	167	97	52	33	19.3	25.1	Hertford County (part)
12	7	3	63	77.8	84	44	22	13	25.0	19.6	Occaneechi-Saponi (state) SDTSA, NC
10	6	3	41	90.2	63	30	19	10	19.2	24.4	Alamance County (part)
2	1	0	22	54.5	21	14	3	3	38.2	8.8	Orange County (part)
8	4	3	41	100.0	69	37	15	7	15.9	18.3	Sappony (state) SDTSA, NC
8	4	3	41	100.0	69	37	15	7	15.9	18.3	Person County (part)
116	43	10	656	91.6	942	487	169	99	25.1	13.4	Waccamaw Siouan (state) SDTSA, NC
36	8	3	165	95.2	235	120	47	30	27.0	14.6	Bladen County (part)
80	35	7	491	90.4	707	367	122	69	24.4	13.0	Columbus County (part)

Table 18.

Race and Hispanic or Latino Origin: 2010

[For information on confidentiality protection, nonsampling error, and definitions, see Selected Appendixes at <www.census.gov/prod/cen2010/cph-1-a.pdf>]

American Indian Area County	Total population	Race						Two or More Races	Hispanic or Latino (of any race)
		One race							
		White	Black or African American	American Indian and Alaska Native	Asian	Native Hawaiian and Other Pacific Islander	Some Other Race		
AMERICAN INDIAN RESERVATION AND OFF-RESERVATION TRUST LAND -- FEDERAL									
All areas.....	9,018	1,437	39	6,745	33	2	119	643	551
Eastern Cherokee Reservation, NC.....	9,018	1,437	39	6,745	33	2	119	643	551
Cherokee County (part).....	284	141	1	97	0	0	1	44	13
Graham County (part).....	568	132	6	387	1	0	2	40	28
Haywood County (part).....	0	0	0	0	0	0	0	0	0
Jackson County (part).....	3,644	457	14	2,902	23	1	42	205	210
Swain County (part).....	4,522	707	18	3,359	9	1	74	354	300
STATE DESIGNATED TRIBAL STATISTICAL AREA									
All areas.....	576,489	253,782	199,830	69,815	8,801	1,280	21,857	21,124	49,348
Coharie (state) SDTSA, NC.....	56,432	34,383	15,548	1,192	484	85	3,179	1,561	5,421
Cumberland County (part).....	3,012	2,210	627	39	21	5	41	69	131
Harnett County (part).....	38,669	24,920	9,888	518	356	55	1,808	1,124	3,363
Sampson County (part).....	14,751	7,253	5,033	635	107	25	1,330	368	1,927
Haliwa-Saponi (state) SDTSA, NC.....	8,102	916	4,303	2,665	7	0	51	160	112
Franklin County (part).....	164	123	39	0	1	0	0	1	0
Halifax County (part).....	5,089	365	2,868	1,746	3	0	20	87	64
Nash County (part).....	768	206	497	39	0	0	11	15	16
Warren County (part).....	2,081	222	899	880	3	0	20	57	32
Lumbee (state) SDTSA, NC.....	490,899	209,007	170,985	64,300	8,233	1,194	18,143	19,037	42,893
Cumberland County (part).....	273,622	132,036	108,689	4,352	6,480	983	8,343	12,739	25,384
Hoke County (part).....	46,952	21,272	15,716	4,512	484	117	2,743	2,108	5,823
Robeson County.....	134,168	38,877	32,637	51,502	993	86	6,672	3,401	10,932
Scotland County.....	36,157	16,822	13,943	3,934	276	8	385	789	754
Meherrin (state) SDTSA, NC.....	7,956	1,928	5,604	207	53	0	73	91	119
Hertford County (part).....	7,956	1,928	5,604	207	53	0	73	91	119
Occaneechi-Saponi (state) SDTSA, NC.....	8,615	5,515	2,432	112	14	1	360	181	721
Alamance County (part).....	5,240	3,043	1,738	78	4	0	252	125	476
Orange County (part).....	3,375	2,472	694	34	10	1	108	56	245
Sappony (state) SDTSA, NC.....	2,372	1,666	569	82	8	0	23	24	41
Person County (part).....	2,372	1,666	569	82	8	0	23	24	41
Waccamaw Siouan (state) SDTSA, NC.....	2,113	367	389	1,257	2	0	28	70	41
Bladen County (part).....	542	69	141	322	0	0	0	10	3
Columbus County (part).....	1,571	298	248	935	2	0	28	60	38

Table 18.

Race and Hispanic or Latino Origin: 2010—Con.

[For information on confidentiality protection, nonsampling error, and definitions, see Selected Appendixes at <www.census.gov/prod/cen2010/cph-1-a.pdf>]

Not Hispanic or Latino								American Indian Area County
Total	One race						Two or More Races	
	White	Black or African American	American Indian and Alaska Native	Asian	Native Hawaiian and Other Pacific Islander	Some Other Race		
8,467	1,376	39	6,443	33	2	2	572	AMERICAN INDIAN RESERVATION AND OFF-RESERVATION TRUST LAND -- FEDERAL
8,467	1,376	39	6,443	33	2	2	572	All areas
271	137	1	89	0	0	0	44	Eastern Cherokee Reservation, NC
540	130	6	365	1	0	0	38	Cherokee County (part)
0	0	0	0	0	0	0	0	Graham County (part)
3,434	435	14	2,789	23	1	1	171	Haywood County (part)
4,222	674	18	3,200	9	1	1	319	Jackson County (part)
								Swain County (part)
								STATE DESIGNATED TRIBAL STATISTICAL AREA
527,141	235,743	196,095	68,284	8,574	1,116	999	16,330	All areas
51,011	32,764	15,385	1,051	478	68	111	1,154	Coharie (state) SDTSA, NC
2,881	2,158	622	24	20	5	1	51	Cumberland County (part)
35,306	23,773	9,765	423	351	45	76	873	Harnett County (part)
12,824	6,833	4,998	604	107	18	34	230	Sampson County (part)
7,990	906	4,296	2,618	7	0	9	154	Haliwa-Saponi (state) SDTSA, NC
164	123	39	0	1	0	0	1	Franklin County (part)
5,025	362	2,864	1,712	3	0	2	82	Halifax County (part)
752	205	495	38	0	0	0	14	Nash County (part)
2,049	216	898	868	3	0	7	57	Warren County (part)
448,006	192,901	167,460	62,995	8,012	1,047	858	14,733	Lumbee (state) SDTSA, NC
248,238	120,994	105,837	3,956	6,298	892	588	9,673	Cumberland County (part)
41,129	19,142	15,392	4,313	467	88	88	1,639	Hoke County (part)
123,236	36,160	32,347	50,866	971	60	133	2,699	Robeson County
35,403	16,605	13,884	3,860	276	7	49	722	Scotland County
7,837	1,903	5,585	204	53	0	13	79	Meherrin (state) SDTSA, NC
7,837	1,903	5,585	204	53	0	13	79	Hertford County (part)
7,894	5,248	2,416	87	14	1	3	125	Occaneechi-Saponi (state) SDTSA, NC
4,764	2,874	1,726	71	4	0	1	88	Alamance County (part)
3,130	2,374	690	16	10	1	2	37	Orange County (part)
2,331	1,656	566	77	8	0	2	22	Sappony (state) SDTSA, NC
2,331	1,656	566	77	8	0	2	22	Person County (part)
2,072	365	387	1,252	2	0	3	63	Waccamaw Siouan (state) SDTSA, NC
539	69	140	320	0	0	0	10	Bladen County (part)
1,533	296	247	932	2	0	3	53	Columbus County (part)

Table 19.

Population for Selected Categories of Race for American Indian and Alaska Native Areas: 2010

[For information on confidentiality protection, nonsampling error, and definitions, see Selected Appendixes at <www.census.gov/prod/cen2010/cph-1-a.pdf>]

American Indian Area County	American Indian and Alaska Native; White¹	American Indian and Alaska Native; Black or African American¹	American Indian and Alaska Native; Some Other Race¹	Race alone or in combination with one or more other races					
				White	Black or African American	American Indian and Alaska Native	Asian	Native Hawaiian and Other Pacific Islander	Some Other Race
AMERICAN INDIAN RESERVATION AND OFF-RESERVATION TRUST LAND -- FEDERAL									
All areas.....	500	32	40	1,996	107	7,351	46	12	178
Eastern Cherokee Reservation, NC.....	500	32	40	1,996	107	7,351	46	12	178
Cherokee County (part).....	40	1	0	184	4	138	0	1	1
Graham County (part).....	35	3	1	167	9	427	2	0	3
Haywood County (part).....	0	0	0	0	0	0	0	0	0
Jackson County (part).....	149	13	21	626	38	3,092	27	5	68
Swain County (part).....	276	15	18	1,019	56	3,694	17	6	106
STATE DESIGNATED TRIBAL STATISTICAL AREA									
All areas.....	3,899	2,382	321	269,375	211,223	78,150	13,158	2,511	25,628
Coharie (state) SDTSA, NC.....	285	139	39	35,589	16,313	1,757	778	187	3,515
Cumberland County (part).....	29	3	0	2,274	641	71	41	8	48
Harnett County (part).....	185	90	27	25,806	10,462	888	581	139	2,009
Sampson County (part).....	71	46	12	7,509	5,210	798	156	40	1,458
Haliwa-Saponi (state) SDTSA, NC.....	18	75	4	975	4,423	2,794	24	4	65
Franklin County (part).....	0	0	0	124	40	0	1	0	0
Halifax County (part).....	8	37	4	400	2,931	1,815	15	2	29
Nash County (part).....	2	1	0	216	509	48	0	1	15
Warren County (part).....	8	37	0	235	943	931	8	1	21
Lumbee (state) SDTSA, NC.....	3,506	2,106	277	223,070	181,292	71,754	12,235	2,314	21,504
Cumberland County (part).....	1,580	1,039	82	141,668	116,196	8,156	9,695	1,870	10,566
Hoke County (part).....	379	262	20	22,837	16,832	5,350	933	237	3,106
Robeson County.....	1,166	694	164	41,140	34,012	53,756	1,271	186	7,364
Scotland County.....	381	111	11	17,425	14,252	4,492	336	21	468
Meherrin (state) SDTSA, NC.....	20	23	1	1,982	5,666	265	65	1	84
Hertford County (part).....	20	23	1	1,982	5,666	265	65	1	84
Occaneechi-Saponi (state) SDTSA, NC.....	26	18	0	5,666	2,531	171	33	3	402
Alamance County (part).....	10	13	0	3,144	1,811	115	22	2	280
Orange County (part).....	16	5	0	2,522	720	56	11	1	122
Sappony (state) SDTSA, NC.....	7	1	0	1,686	582	90	14	0	24
Person County (part).....	7	1	0	1,686	582	90	14	0	24
Waccamaw Siouan (state) SDTSA, NC.....	37	20	0	407	416	1,319	9	2	34
Bladen County (part).....	8	2	0	77	143	332	0	0	0
Columbus County (part).....	29	18	0	330	273	987	9	2	34

¹ The three largest Census 2000 combinations that included American Indian and Alaska Natives in American Indian and Alaska Native Areas

Table 20.

Households and Families With American Indian and Alaska Native Householder (One Race): 2010

[For information on confidentiality protection, nonsampling error, and definitions, see Selected Appendixes at <www.census.gov/prod/cen2010/cph-1-a.pdf>]

American Indian Area County	Households with American Indian and Alaska Native householder (one race)	Family households						Nonfamily households			Average size		
		Total		Husband-wife family		Female householder, no husband present		Total	Householder living alone		House- holds	Families	
		Number	Percent with own children under 18 years	Number	Percent with own children under 18 years	Number	Percent with own children under 18 years		Total	65 years and over			
AMERICAN INDIAN RESERVATION AND OFF-RESERVATION TRUST LAND -- FEDERAL													
All areas.....	2,527	1,856	46.9	944	42.9	673	48.9	671	562	168	2.80	3.21	
Eastern Cherokee Reservation, NC.....	2,527	1,856	46.9	944	42.9	673	48.9	671	562	168	2.80	3.21	
Cherokee County (part).....	54	33	24.2	26	23.1	6	16.7	21	18	9	2.02	2.45	
Graham County (part).....	139	105	51.4	52	57.7	42	40.5	34	26	10	2.95	3.35	
Haywood County (part).....	0	0	(X)	0	(X)	0	(X)	0	0	0	0.00	0.00	
Jackson County (part).....	1,072	810	46.7	406	42.9	289	48.8	262	223	54	2.82	3.19	
Swain County (part).....	1,262	908	47.4	460	42.4	336	50.6	354	295	95	2.80	3.23	
STATE DESIGNATED TRIBAL STATISTICAL AREA													
All areas.....	24,434	18,036	47.4	10,421	42.5	5,786	55.7	6,398	5,354	1,687	2.81	3.26	
Coharie (state) SDTSA, NC.....	483	319	40.8	210	34.3	79	58.2	164	145	67	2.45	3.00	
Cumberland County (part).....	15	11	27.3	5	20.0	2	100.0	4	3	2	2.60	2.55	
Harnett County (part).....	186	129	44.2	84	40.5	35	51.4	57	47	18	2.58	3.05	
Sampson County (part).....	282	179	39.1	121	30.6	42	61.9	103	95	47	2.35	2.99	
Haliwa-Saponi (state) SDTSA, NC.....	1,048	749	44.5	440	35.0	244	64.3	299	278	100	2.59	3.13	
Franklin County (part).....	0	0	(X)	0	(X)	0	(X)	0	0	0	0.00	0.00	
Halifax County (part).....	682	491	42.0	279	34.8	163	58.9	191	178	62	2.61	3.14	
Nash County (part).....	16	10	50.0	8	50.0	2	50.0	6	6	2	2.44	3.30	
Warren County (part).....	350	248	49.2	153	34.6	79	75.9	102	94	36	2.58	3.10	
Lumbree (state) SDTSA, NC.....	22,248	16,502	47.9	9,436	43.2	5,371	55.5	5,746	4,758	1,439	2.84	3.27	
Cumberland County (part).....	1,634	1,071	47.6	603	38.6	369	61.2	563	435	98	2.51	3.04	
Hoke County (part).....	1,429	1,143	51.4	653	45.5	361	59.6	286	223	56	3.17	3.47	
Robeson County.....	17,905	13,352	47.2	7,636	42.9	4,338	54.1	4,553	3,817	1,209	2.84	3.27	
Scotland County.....	1,280	936	54.1	544	49.3	303	64.4	344	283	76	2.87	3.34	
Meherrin (state) SDTSA, NC.....	97	54	44.4	33	36.4	15	46.7	43	40	23	2.14	2.94	
Hertford County (part).....	97	54	44.4	33	36.4	15	46.7	43	40	23	2.14	2.94	
Occaneechi-Saponi (state) SDTSA, NC.....	47	34	38.2	23	34.8	8	50.0	13	10	4	2.60	3.00	
Alamance County (part).....	35	25	36.0	17	29.4	5	60.0	10	9	3	2.40	2.76	
Orange County (part).....	12	9	44.4	6	50.0	3	33.3	3	1	1	3.17	3.67	
Sappony (state) SDTSA, NC.....	40	27	25.9	21	19.0	5	40.0	13	13	6	2.18	2.70	
Person County (part).....	40	27	25.9	21	19.0	5	40.0	13	13	6	2.18	2.70	
Waccamaw Siouan (state) SDTSA, NC.....	471	351	40.2	258	40.3	64	39.1	120	110	48	2.78	3.30	
Bladen County (part).....	120	86	41.9	65	43.1	15	40.0	34	29	10	2.73	3.28	
Columbus County (part).....	351	265	39.6	193	39.4	49	38.8	86	81	38	2.80	3.31	

Table 21.

Household Relationship and Group Quarters Population for the American Indian and Alaska Native Population (One Race): 2010

[For information on confidentiality protection, nonsampling error, and definitions, see Selected Appendixes at <www.census.gov/prod/cen2010/cph-1-a.pdf>]

American Indian Area County	Household population							Group quarters population		
	Total	Householder	Relationship to householder					Total	Institutionalized population	Non-institutionalized population
			Spouse	Child	Other relatives	Nonrelatives				
						Total	Unmarried partner			
AMERICAN INDIAN RESERVATION AND OFF-RESERVATION TRUST LAND -- FEDERAL										
All areas.....	6,692	2,527	712	2,263	836	354	211	53	53	0
Eastern Cherokee Reservation, NC.....	6,692	2,527	712	2,263	836	354	211	53	53	0
Cherokee County (part).....	97	54	13	19	6	5	3	0	0	0
Graham County (part).....	387	139	45	153	40	10	4	0	0	0
Haywood County (part).....	0	0	0	0	0	0	0	0	0	0
Jackson County (part).....	2,902	1,072	322	961	403	144	90	0	0	0
Swain County (part).....	3,306	1,262	332	1,130	387	195	114	53	53	0
STATE DESIGNATED TRIBAL STATISTICAL AREA										
All areas.....	69,098	24,434	10,515	23,447	7,167	3,535	1,977	717	548	169
Coharie (state) SDTSA, NC.....	1,156	483	205	319	86	63	27	36	34	2
Cumberland County (part).....	36	15	7	2	6	6	2	3	3	0
Harnett County (part).....	501	186	86	146	38	45	19	17	15	2
Sampson County (part).....	619	282	112	171	42	12	6	16	16	0
Haliwa-Saponi (state) SDTSA, NC.....	2,665	1,048	406	923	221	67	42	0	0	0
Franklin County (part).....	0	0	0	0	0	0	0	0	0	0
Halifax County (part).....	1,746	682	255	609	160	40	26	0	0	0
Nash County (part).....	39	16	7	12	1	3	1	0	0	0
Warren County (part).....	880	350	144	302	60	24	15	0	0	0
Lumbee (state) SDTSA, NC.....	63,623	22,248	9,619	21,683	6,691	3,382	1,892	677	512	165
Cumberland County (part).....	4,309	1,634	730	1,248	361	336	180	43	23	20
Hoke County (part).....	4,485	1,429	674	1,578	542	262	142	27	27	0
Robeson County.....	50,973	17,905	7,663	17,476	5,381	2,548	1,450	529	388	141
Scotland County.....	3,856	1,280	552	1,381	407	236	120	78	74	4
Meherrin (state) SDTSA, NC.....	203	97	31	54	20	1	0	4	2	2
Hertford County (part).....	203	97	31	54	20	1	0	4	2	2
Occaneechi-Saponi (state) SDTSA, NC.....	112	47	20	38	5	2	1	0	0	0
Alamance County (part).....	78	35	14	24	3	2	1	0	0	0
Orange County (part).....	34	12	6	14	2	0	0	0	0	0
Sappony (state) SDTSA, NC.....	82	40	16	21	4	1	1	0	0	0
Person County (part).....	82	40	16	21	4	1	1	0	0	0
Waccamaw Siouan (state) SDTSA, NC.....	1,257	471	218	409	140	19	14	0	0	0
Bladen County (part).....	322	120	53	99	45	5	5	0	0	0
Columbus County (part).....	935	351	165	310	95	14	9	0	0	0

Table 22.

Housing Occupancy and Tenure: 2010

[For information on confidentiality protection, nonsampling error, and definitions, see Selected Appendixes at <www.census.gov/prod/cen2010/cph-1-a.pdf>]

American Indian Area County	Total housing units	Occupied housing units with American Indian and Alaska Native householder (one race)						Vacant housing units				
		Total	Owner occupied		Renter occupied	Average household size		Total	For seasonal, recrea- tional, or occasional use	Vacancy rate		
			Number	Percent of occupied housing units		Owner- occupied units	Renter- occupied units			Available housing	Home- owner	Rental
AMERICAN INDIAN RESERVATION AND OFF-RESERVATION TRUST LAND -- FEDERAL												
All areas.....	4,028	2,527	2,047	81.0	480	2.81	2.75	752	370	3.2	0.2	11.5
Eastern Cherokee Reservation, NC.....	4,028	2,527	2,047	81.0	480	2.81	2.75	752	370	3.2	0.2	11.5
Cherokee County (part).....	149	54	50	92.6	4	2.06	1.50	29	11	3.9	1.0	18.2
Graham County (part).....	236	139	120	86.3	19	3.05	2.32	38	11	1.0	0.0	5.9
Haywood County (part).....	0	0	0	(X)	0	0.00	0.00	0	0	(X)	(X)	(X)
Jackson County (part).....	1,570	1,072	883	82.4	189	2.82	2.84	244	79	3.5	0.1	13.4
Swain County (part).....	2,073	1,262	994	78.8	268	2.82	2.74	441	269	3.1	0.3	10.2
STATE DESIGNATED TRIBAL STATISTICAL AREA												
All areas.....	244,133	24,434	17,217	70.5	7,217	2.88	2.65	24,268	1,323	5.8	2.5	10.5
Coharie (state) SDTSA, NC.....	24,782	483	339	70.2	144	2.44	2.47	2,922	140	6.4	2.7	11.7
Cumberland County (part).....	1,271	15	9	60.0	6	2.44	2.83	145	8	5.0	1.3	16.0
Harnett County (part).....	17,233	186	114	61.3	72	2.65	2.47	2,198	77	7.5	3.2	13.4
Sampson County (part).....	6,278	282	216	76.6	66	2.33	2.42	579	55	3.7	1.7	6.3
Haliwa-Saponi (state) SDTSA, NC.....	3,655	1,048	781	74.5	267	2.66	2.39	493	89	3.5	0.7	10.9
Franklin County (part).....	80	0	0	(X)	0	0.00	0.00	19	5	4.7	3.8	9.1
Halifax County (part).....	2,258	682	509	74.6	173	2.67	2.41	290	31	4.1	0.7	12.4
Nash County (part).....	324	16	8	50.0	8	3.25	1.63	26	2	2.6	0.9	7.7
Warren County (part).....	993	350	264	75.4	86	2.63	2.42	158	51	2.3	0.5	7.8
Lumbee (state) SDTSA, NC.....	206,298	22,248	15,550	69.9	6,698	2.91	2.67	19,759	896	5.8	2.5	10.4
Cumberland County (part).....	120,143	1,634	863	52.8	771	2.64	2.37	11,747	363	6.6	3.0	10.9
Hoke County (part).....	18,211	1,429	994	69.6	435	3.21	3.06	1,679	85	5.7	3.8	9.9
Robeson County.....	52,751	17,905	12,899	72.0	5,006	2.90	2.67	4,754	307	4.3	1.3	9.5
Scotland County.....	15,193	1,280	794	62.0	486	2.95	2.74	1,579	141	4.7	1.7	9.5
Meherrin (state) SDTSA, NC.....	3,738	97	71	73.2	26	2.17	2.08	443	71	5.8	2.8	9.0
Hertford County (part).....	3,738	97	71	73.2	26	2.17	2.08	443	71	5.8	2.8	9.0
Occaneechi-Saponi (state) SDTSA, NC.....	3,652	47	36	76.6	11	2.53	2.82	364	27	4.3	2.9	10.7
Alamance County (part).....	2,191	35	30	85.7	5	2.43	2.20	211	10	4.6	3.5	10.3
Orange County (part).....	1,461	12	6	50.0	6	3.00	3.33	153	17	3.7	2.0	11.2
Sappony (state) SDTSA, NC.....	1,119	40	33	82.5	7	2.27	1.71	188	93	2.8	1.6	6.7
Person County (part).....	1,119	40	33	82.5	7	2.27	1.71	188	93	2.8	1.6	6.7
Waccamaw Siouan (state) SDTSA, NC.....	889	471	407	86.4	64	2.84	2.42	99	7	2.6	0.6	11.6
Bladen County (part).....	228	120	107	89.2	13	2.68	3.08	20	1	0.5	0.0	3.6
Columbus County (part).....	661	351	300	85.5	51	2.89	2.25	79	6	3.3	0.8	13.6

Table 23.

Occupied Housing Units (Households) by Race and Hispanic or Latino Origin of Householder: 2010

[For information on confidentiality protection, nonsampling error, and definitions, see Selected Appendixes at <www.census.gov/prod/cen2010/cph-1-a.pdf>]

American Indian Area County	Total occupied housing units	Race of householder							Two or More Races	House- holder Hispanic or Latino (of any race)	House- holder White alone, not Hispanic or Latino
		One race									
		White	Black or African American	American Indian and Alaska Native	Asian	Native Hawaiian and Other Pacific Islander	Some Other Race				
AMERICAN INDIAN RESERVATION AND OFF-RESERVATION TRUST LAND -- FEDERAL											
All areas.....	3,276	500	10	2,527	13	0	30	196	91	484	
Eastern Cherokee Reservation, NC.....	3,276	500	10	2,527	13	0	30	196	91	484	
Cherokee County (part).....	120	45	0	54	0	0	1	20	2	44	
Graham County (part).....	198	51	0	139	0	0	0	8	5	50	
Haywood County (part).....	0	0	0	0	0	0	0	0	0	0	
Jackson County (part).....	1,326	160	5	1,072	9	0	11	69	37	155	
Swain County (part).....	1,632	244	5	1,262	4	0	18	99	47	235	
STATE DESIGNATED TRIBAL STATISTICAL AREA											
All areas.....	219,865	105,628	75,845	24,434	2,955	433	5,939	4,631	13,521	100,332	
Coharie (state) SDTSA, NC.....	21,860	14,287	5,847	483	150	23	771	299	1,324	13,871	
Cumberland County (part).....	1,126	862	218	15	6	1	12	12	31	849	
Harnett County (part).....	15,035	10,387	3,690	186	113	16	424	219	808	10,097	
Sampson County (part).....	5,699	3,038	1,939	282	31	6	335	68	485	2,925	
Haliwa-Saponi (state) SDTSA, NC.....	3,162	395	1,653	1,048	3	0	15	48	31	394	
Franklin County (part).....	61	46	14	0	1	0	0	0	0	46	
Halifax County (part).....	1,968	164	1,089	682	0	0	5	28	18	163	
Nash County (part).....	298	86	187	16	0	0	5	4	7	86	
Warren County (part).....	835	99	363	350	2	0	5	16	6	99	
Lumbree (state) SDTSA, NC.....	186,539	87,116	64,764	22,248	2,777	410	5,034	4,190	11,937	82,317	
Cumberland County (part).....	108,396	56,092	42,331	1,634	2,300	350	2,735	2,954	7,856	52,513	
Hoke County (part).....	16,532	8,123	5,726	1,429	142	38	684	390	1,432	7,566	
Robeson County.....	47,997	15,989	11,623	17,905	261	18	1,526	675	2,470	15,376	
Scotland County.....	13,614	6,912	5,084	1,280	74	4	89	171	179	6,862	
Meherrin (state) SDTSA, NC.....	3,295	906	2,215	97	17	0	21	39	40	898	
Hertford County (part).....	3,295	906	2,215	97	17	0	21	39	40	898	
Occaneechi-Saponi (state) SDTSA, NC.....	3,288	2,124	986	47	7	0	89	35	170	2,056	
Alamance County (part).....	1,980	1,139	714	35	3	0	62	27	117	1,093	
Orange County (part).....	1,308	985	272	12	4	0	27	8	53	963	
Sappony (state) SDTSA, NC.....	931	668	214	40	1	0	4	4	9	665	
Person County (part).....	931	668	214	40	1	0	4	4	9	665	
Waccamaw Siouan (state) SDTSA, NC.....	790	132	166	471	0	0	5	16	10	131	
Bladen County (part).....	208	25	61	120	0	0	0	2	1	25	
Columbus County (part).....	582	107	105	351	0	0	5	14	9	106	

Table 24.

Land Area and Population Density: 2010

[For information on confidentiality protection, nonsampling error, and definitions, see Selected Appendixes at <www.census.gov/prod/cen2010/cph-1-a.pdf>]

American Indian Area County	Land area in square miles	Total population	
		Number	Average per square mile
AMERICAN INDIAN RESERVATION AND OFF-RESERVATION TRUST LAND – FEDERAL			
All areas.....	81.69	9,018	110.4
Eastern Cherokee Reservation, NC.....	81.69	9,018	110.4
Cherokee County (part).....	8.53	284	33.3
Graham County (part).....	3.76	568	151.0
Haywood County (part).....	0.15	0	0.0
Jackson County (part).....	30.46	3,644	119.6
Swain County (part).....	38.78	4,522	116.6
STATE DESIGNATED TRIBAL STATISTICAL AREA			
All areas.....	2,450.36	576,489	235.3
Coharie (state) SDTSA, NC.....	241.59	56,432	233.6
Cumberland County (part).....	54.94	3,012	54.8
Harnett County (part).....	123.19	38,669	313.9
Sampson County (part).....	63.46	14,751	232.5
Haliwa-Saponi (state) SDTSA, NC.....	177.03	8,102	45.8
Franklin County (part).....	8.49	164	19.3
Halifax County (part).....	72.10	5,089	70.6
Nash County (part).....	21.27	768	36.1
Warren County (part).....	75.17	2,081	27.7
Lumbee (state) SDTSA, NC.....	1,817.16	490,899	270.1
Cumberland County (part).....	297.67	273,622	919.2
Hoke County (part).....	251.42	46,952	186.7
Robeson County.....	949.22	134,168	141.3
Scotland County.....	318.84	36,157	113.4
Meherrin (state) SDTSA, NC.....	32.62	7,956	243.9
Hertford County (part).....	32.62	7,956	243.9
Occaneechi-Saponi (state) SDTSA, NC.....	93.61	8,615	92.0
Alamance County (part).....	47.16	5,240	111.1
Orange County (part).....	46.45	3,375	72.7
Sappony (state) SDTSA, NC.....	42.99	2,372	55.2
Person County (part).....	42.99	2,372	55.2
Waccamaw Siouan (state) SDTSA, NC.....	45.36	2,113	46.6
Bladen County (part).....	11.55	542	46.9
Columbus County (part).....	33.81	1,571	46.5

Appendixes

Several appendixes traditionally found in printed reports are now available in a separate volume. For the following, see CPH-1-A, *Summary Population and Housing Characteristics, Selected Appendixes*, on the Internet at <www.census.gov/prod/cen2010/cph-1-a.pdf>:

Appendix A. Geographic Terms and Concepts

Appendix B. Definitions of Subject Characteristics

Appendix C. Data Collection and Processing Procedures

Appendix D. Questionnaire

Appendix F. Operational Overview and Accuracy of the Data

Appendix G. Residence Rule and Residence Situations for the 2010 Census of the United States

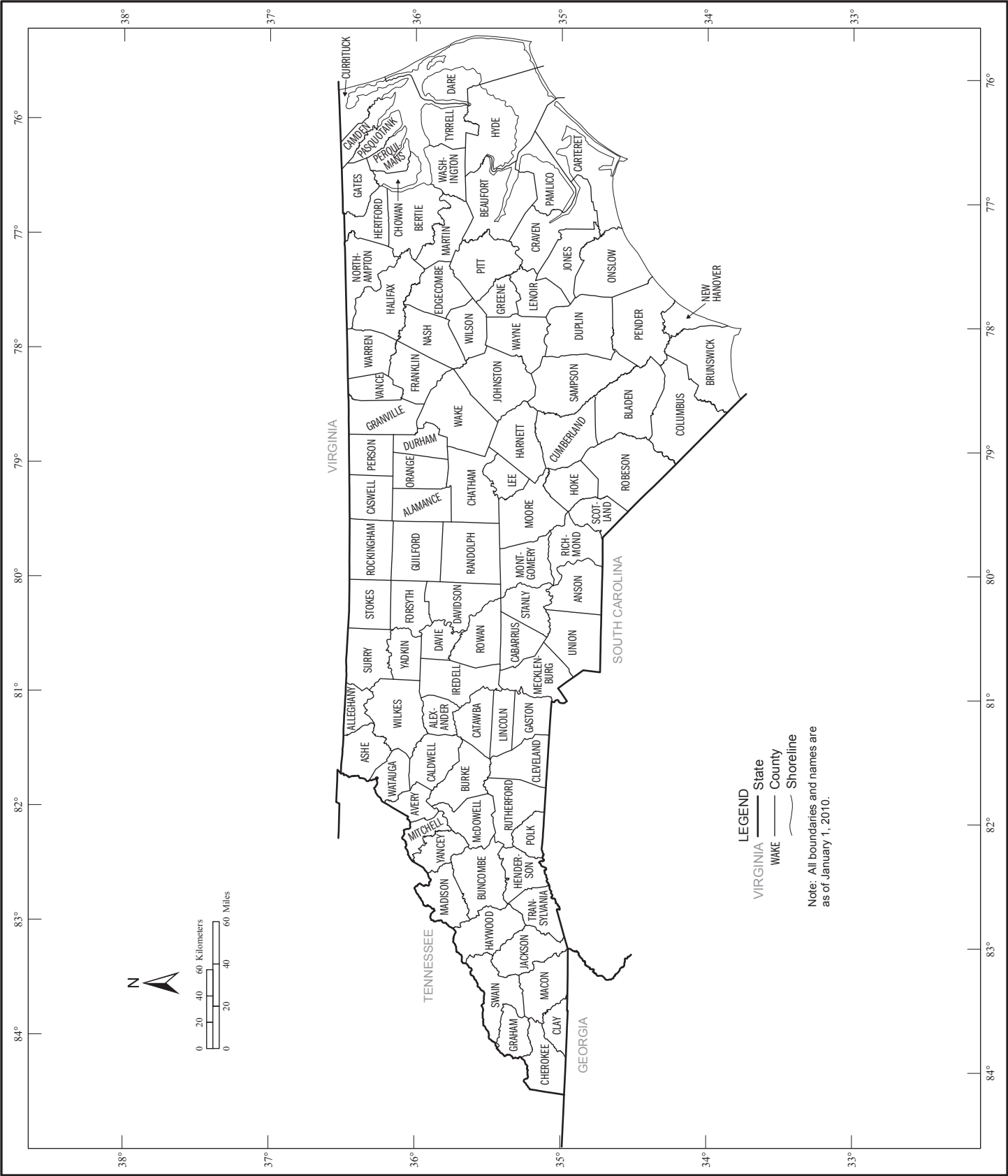
Appendix H. Acknowledgments

This Appendix section contains:

Appendix E. Maps











Appendix E. Maps

Counties



Geographic Areas Reference Map Legend, Section Locator, and Location Index

Geographic Areas Reference Map Legend

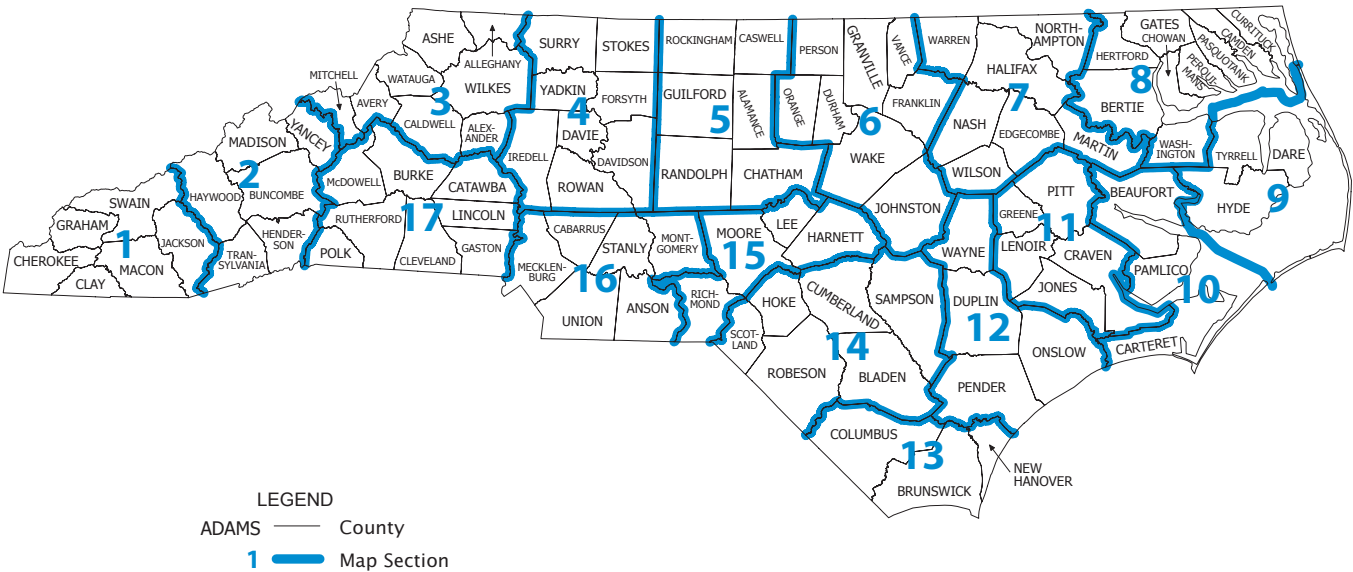
	CAMPO	American Indian Reservation (Federal) ¹		ROME	Incorporated Place ²
	<i>Lumbee</i>	State Designated Tribal Statistical Area		Zena	Census Designated Place
		State		<i>Lake Erie</i>	Large River, Lake, Water Body, or Shoreline
	ERIE	County		A fishhook joins contiguous and/or discontinuous parts of the same geographic entity.	
	YORK	County Subdivision ²		SEE INSET A	Inset

¹ A '*' following an American Indian area name indicates that tribal subdivisions are defined for that area. The tribal subdivision boundaries are displayed on the tribal subdivision map(s) immediately following the geographic areas reference maps.

² A '*' following a place name indicates that the place is coextensive with a separate county subdivision. The county subdivision name is shown only if different than the name of the place. A 'o' following a place name indicates that the place is an independent place or independent city. An independent place is not part of any legal county subdivision and thus serves as the statistical equivalent of a legal county subdivision. An independent city is not part of any county or legal county subdivision and thus serves as both the statistical equivalent of a county and a legal county subdivision. The name for the county subdivision is always the same as that of the place and never shown separately on the map.

Note: All legal and statistical area boundaries and names are as of January 1, 2010. Where international, state, county, independent city, and/or county subdivision boundaries coincide, the map shows the boundary symbol for the highest level of these geographic entities. The county and independent city boundaries are always shown. Where a county subdivision boundary coincides with a place boundary, the map does not show the place boundary symbol. Where American Indian Reservation (Federal), American Indian Reservation (State), State Designated Tribal Statistical Area, and/or Tribal Designated Statistical Area boundaries coincide with a county subdivision boundary, the map does not show the county subdivision boundary symbol. Any geographic entity name may include '(pt)' if some portion of the entity extends beyond the limits of the map area displayed on the page, or if multiple discontinuous pieces of the entity have been discretely labeled on the page. A geographic entity name may include '(pts)' if many discontinuous pieces exist for that entity that cannot be discretely labeled. The boundaries shown on this map are for Census Bureau statistical data collection and tabulation purposes only; their depiction and designation for statistical purposes does not constitute a determination of jurisdictional authority or rights of ownership or entitlement.

Section Locator



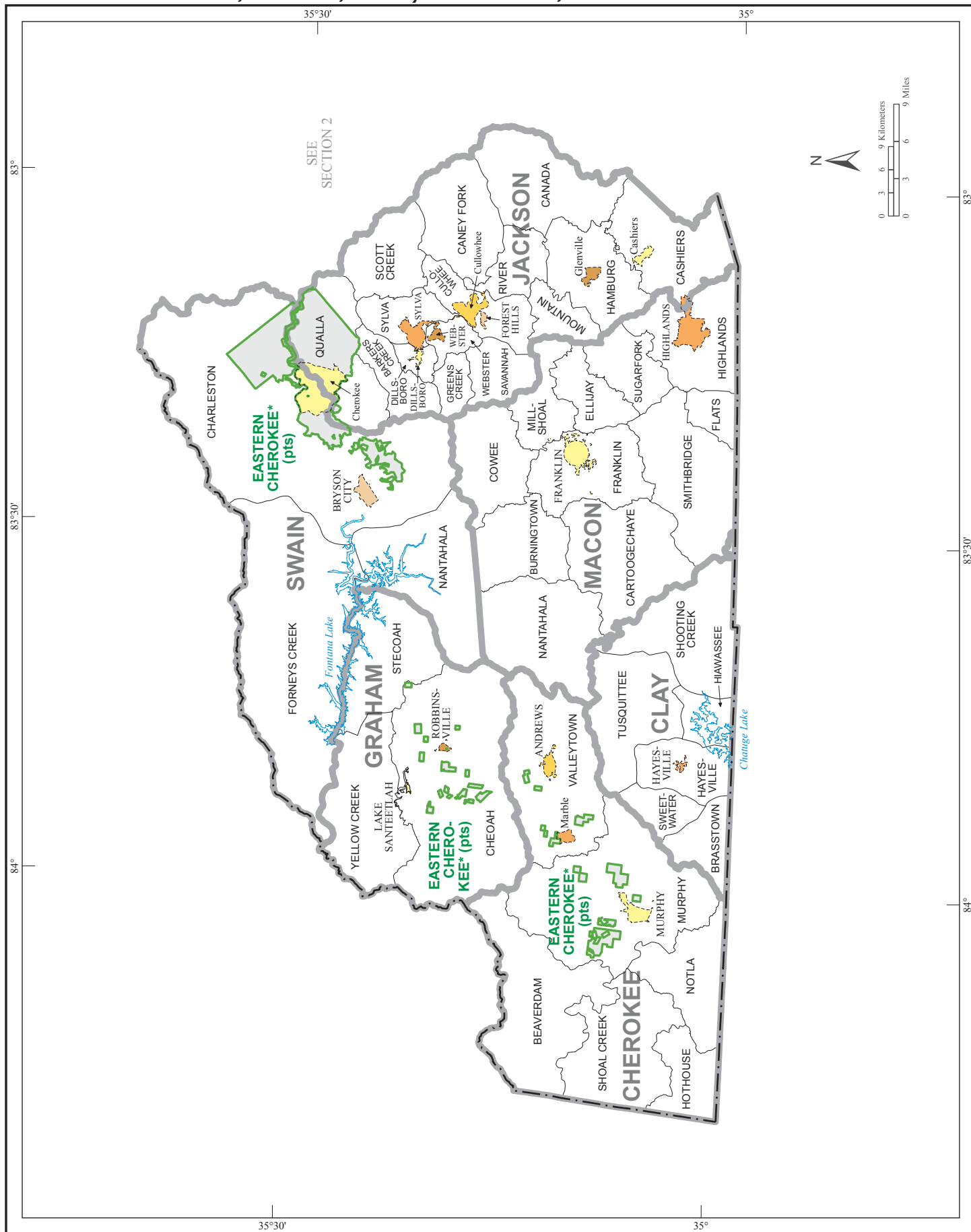
Geographic Areas Reference Map Legend, Section Locator, and Location Index

County Location Index

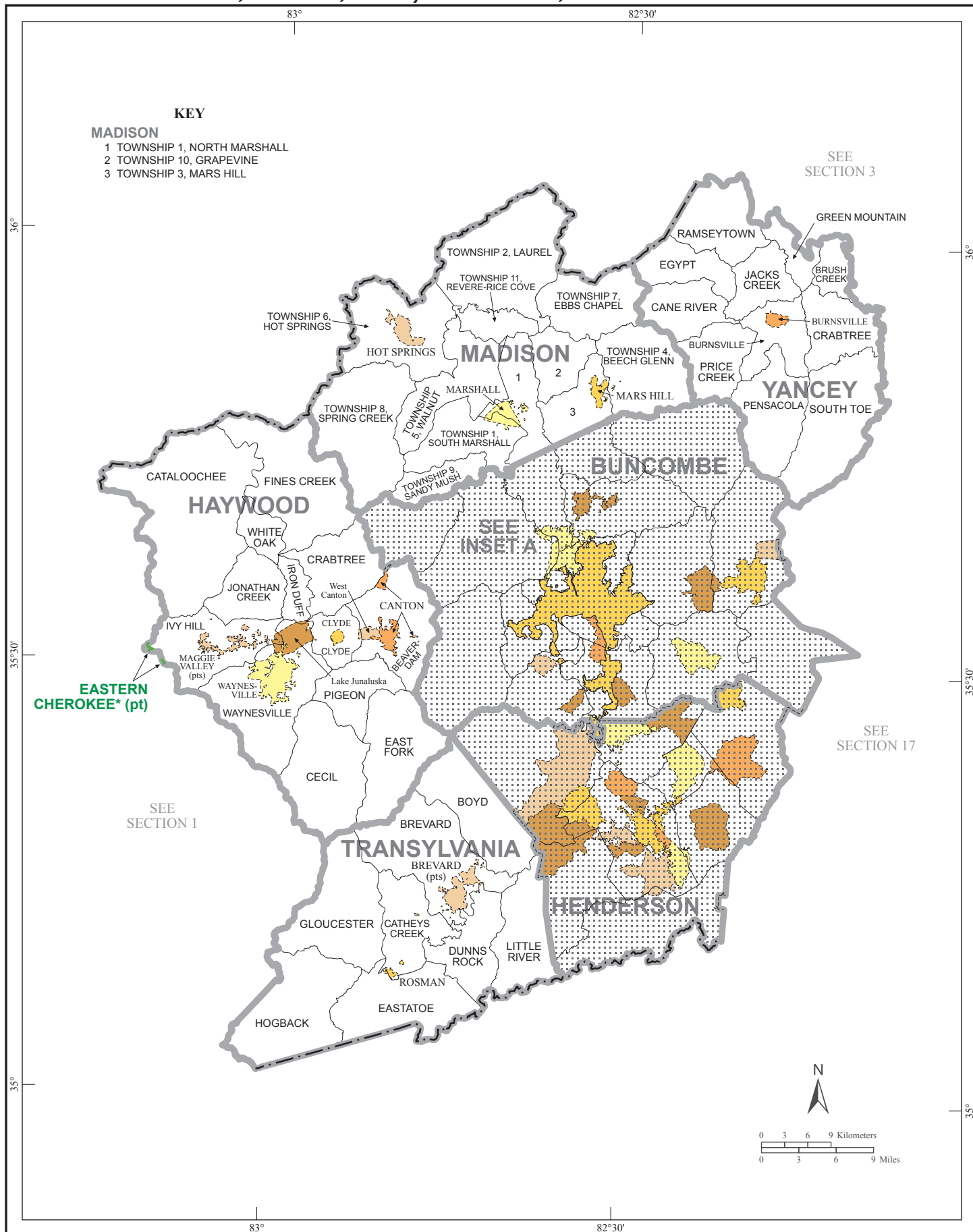
This list presents the map section numbers for each county in the state.
Map section numbers refer to the geographic areas reference maps only.

COUNTY	MAP SEC	COUNTY	MAP SEC
Alamance	5	Lenoir	11
Alexander	3	Lincoln	17
Alleghany	3	Macon	1
Anson	16	Madison	2
Ashe	3	Martin	7
Avery	3	McDowell	17
Beaufort	10	Mecklenburg	16
Bertie	8	Mitchell	3
Bladen	14	Montgomery	16
Brunswick	13	Moore	15
Buncombe	2	Nash	7
Burke	17	New Hanover	13
Cabarrus	16	Northampton	7
Caldwell	3	Onslow	12
Camden	8	Orange	6
Carteret	10	Pamlico	10
Caswell	5	Pasquotank	8
Catawba	17	Pender	12
Chatham	5	Perquimans	8
Cherokee	1	Person	6
Chowan	8	Pitt	11
Clay	1	Polk	17
Cleveland	17	Randolph	5
Columbus	13	Richmond	15
Craven	11	Robeson	14
Cumberland	14	Rockingham	5
Currituck	8	Rowan	4
Dare	9	Rutherford	17
Davidson	4	Sampson	14
Davie	4	Scotland	14
Duplin	12	Stanly	16
Durham	6	Stokes	4
Edgecombe	7	Surry	4
Forsyth	4	Swain	1
Franklin	6	Transylvania	2
Gaston	17	Tyrrell	9
Gates	8	Union	16
Graham	1	Vance	6
Granville	6	Wake	6
Greene	11	Warren	7
Guilford	5	Washington	8
Halifax	7	Watauga	3
Harnett	15	Wayne	12
Haywood	2	Wilkes	3
Henderson	2	Wilson	7
Hertford	8	Yadkin	4
Hoke	14	Yancey	2
Hyde	9		
Iredell	4		
Jackson	1		
Johnston	6		
Jones	11		
Lee	15		

American Indian Areas, Counties, County Subdivisions, and Places - Section 1



American Indian Areas, Counties, County Subdivisions, and Places - Section 2



KEY

WATAUGA
1 SEVEN DEVILS (pt)
2 Valle Crucis

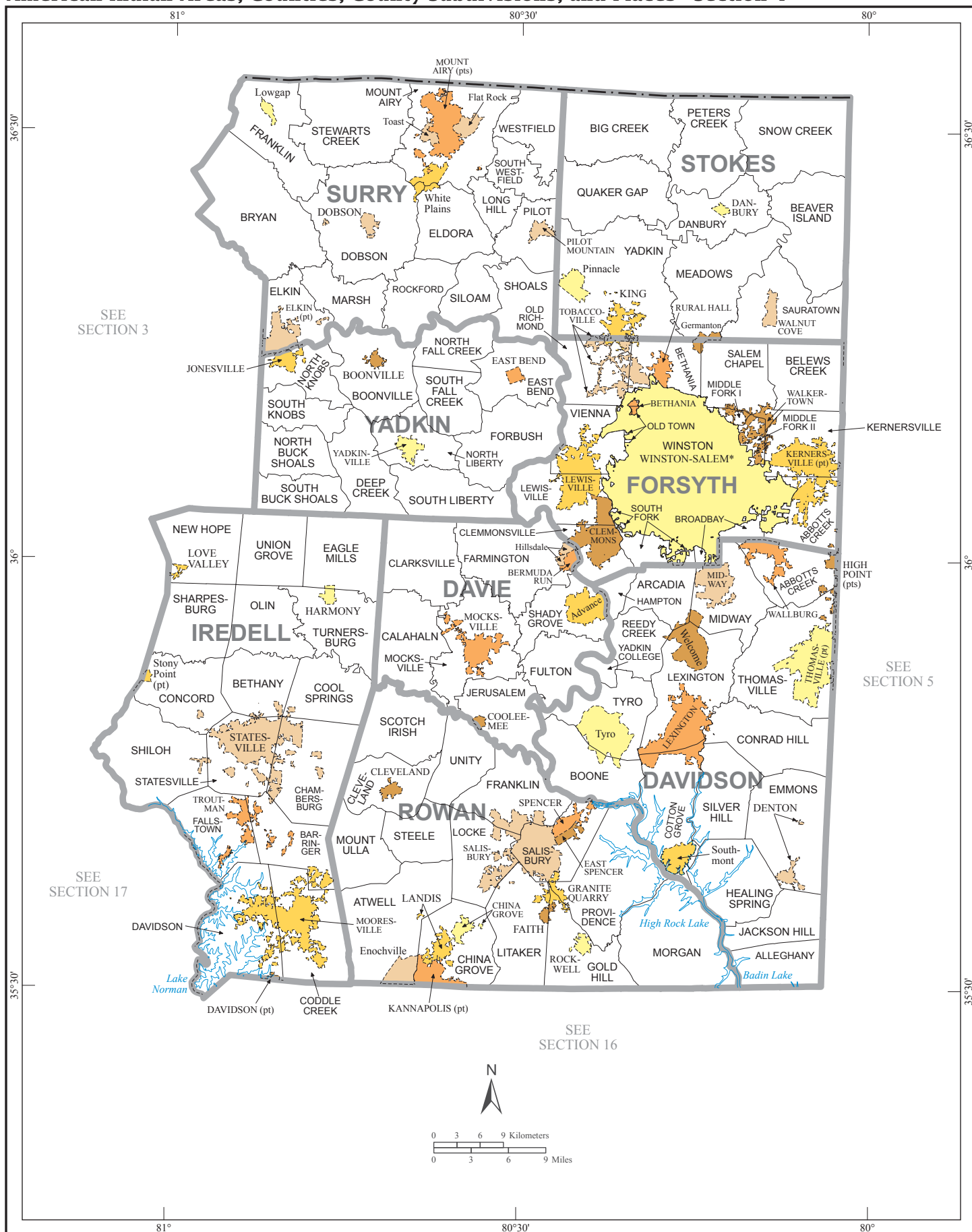
WILKES
1 NORTH WILKESBORO
2 NORTH WILKESBORO (pt)

Map Labels:
Towns: Harrell, Poplar, Bradshaw, Bakersville, Cane Creek, Snow Creek, Grassy Creek, Spruce Pine, Watauga, Wilkes, Alexander, Caldwell, Lenoir, Jones, and others.
Creeks: Fork Mountain-Little Rock Creek, Cane Creek, Snow Creek, Grassy Creek, and others.
Geographical Features: Seven Devils, Valle Crucis, and others.
Sections: Section 2, Section 4, Section 17, and others.

Scale:
0 3 6 9 Kilometers
0 3 6 9 Miles

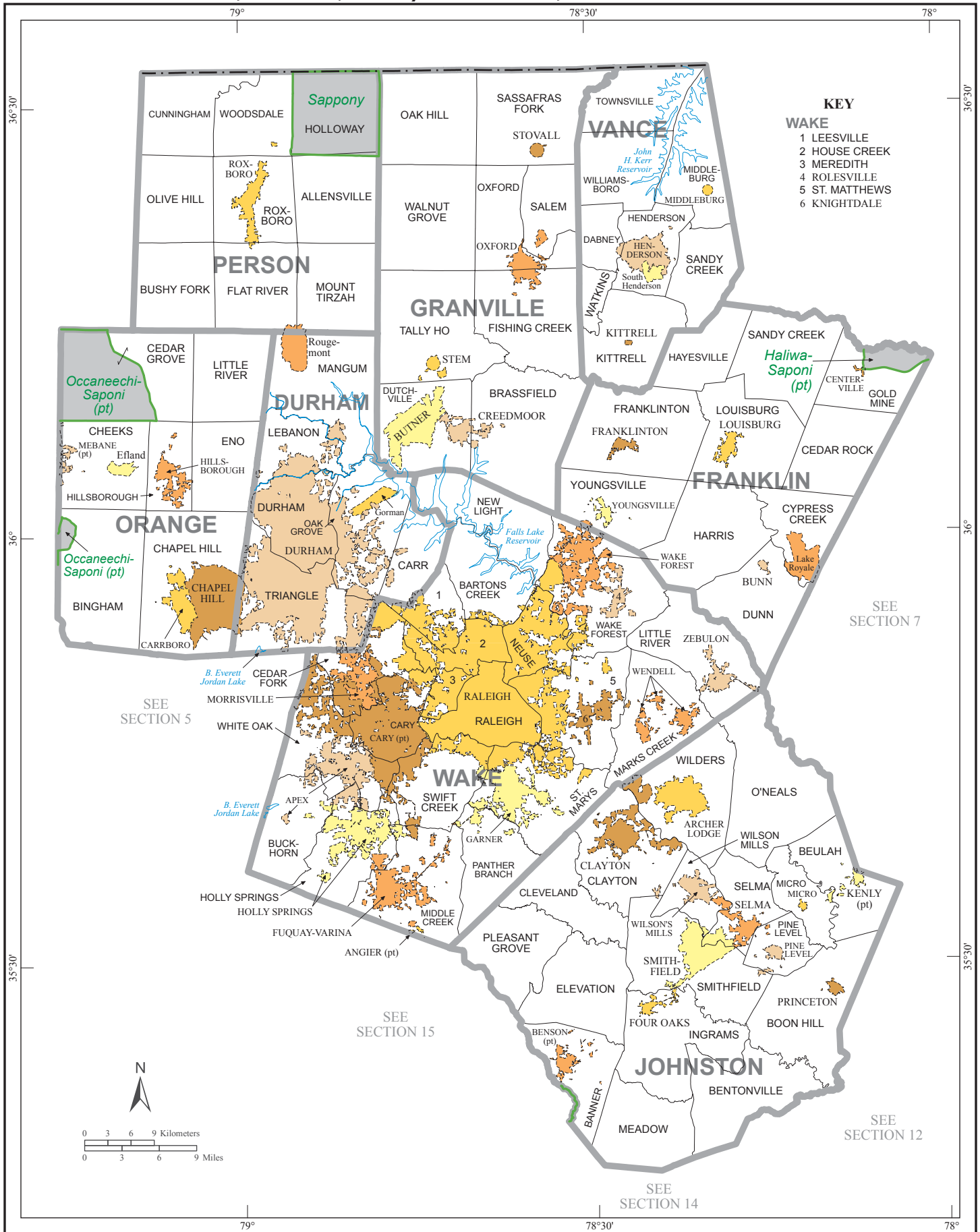
North Arrow:
N

American Indian Areas, Counties, County Subdivisions, and Places - Section 4



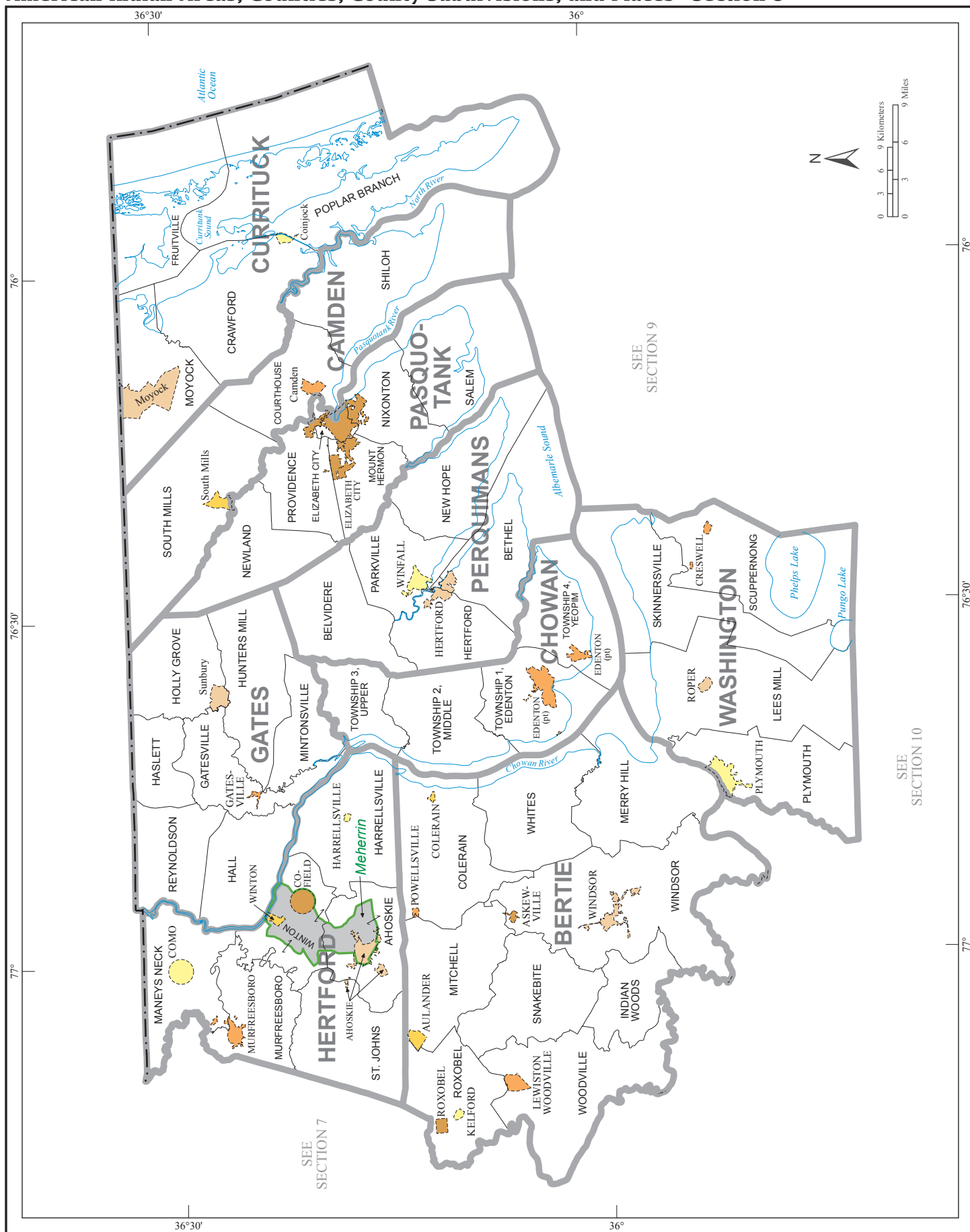
Map of North Carolina showing counties and towns. The map is divided into sections 4, 6, 15, and 16. The central focus is on Guilford County, which is shaded in orange. Other counties shown include Rockingham, Caswell, Alamance, Chatham, and Randolph. Towns and cities are labeled throughout. A key at the bottom right identifies specific locations in Alamance County: 1. Township 3, Boone Station; 2. Township 12, Burlington; 3. Township 6, Graham; 4. Township 13, Haw River; 5. Haw River. A scale bar at the bottom indicates distances in kilometers and miles. A north arrow is also present.

American Indian Areas, Counties, County Subdivisions, and Places - Section 6

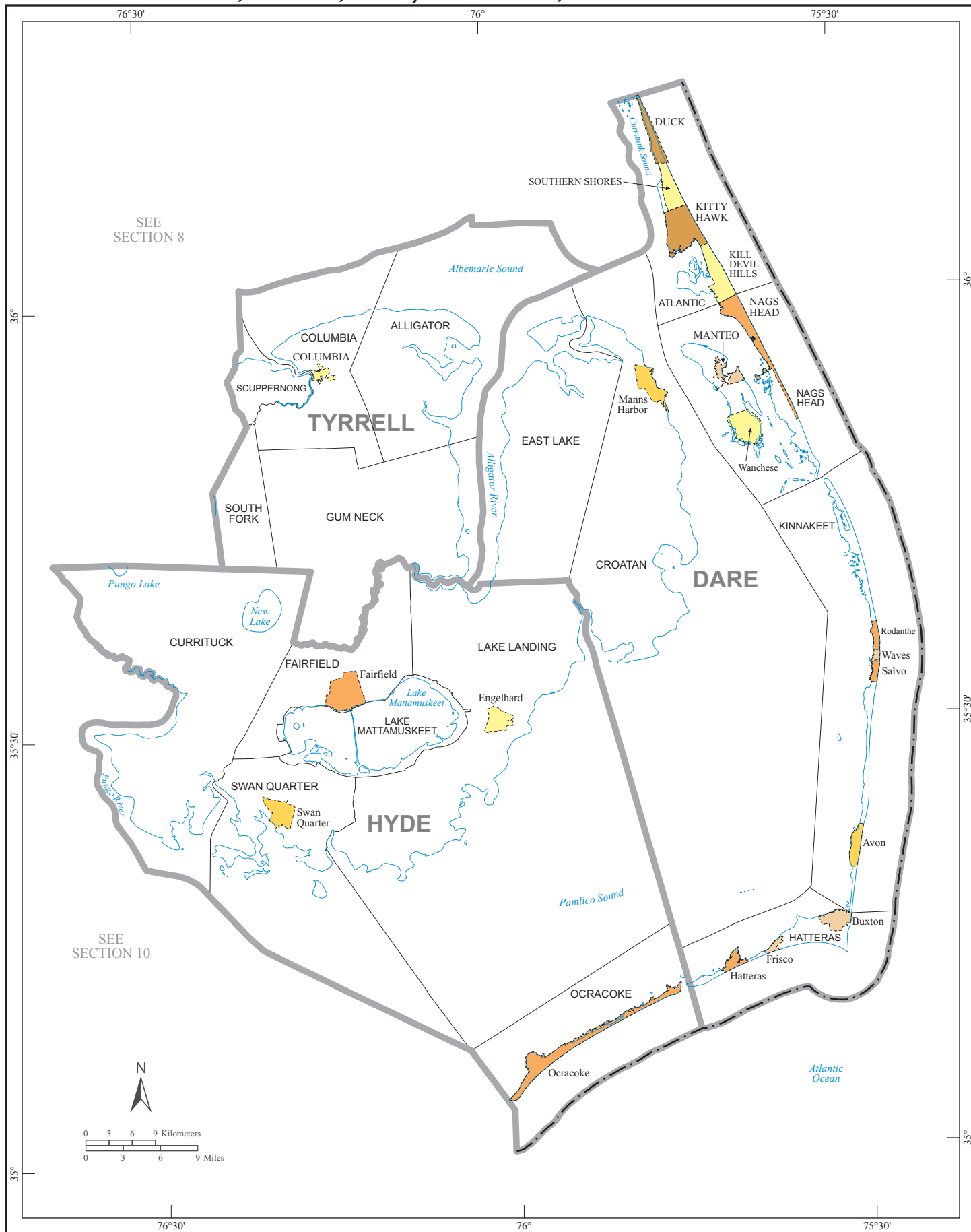


This map illustrates the Haliwa-Saponi Indian Reservation and its surrounding communities in North Carolina. The reservation is highlighted in green, with its name 'Haliwa-Saponi (pt)' written in green text. Surrounding towns and communities are labeled in black text, including Northampton, Halifax, Edgecombe, Wilson, Warren, Nash, and Martin. The map also shows various roads, water bodies, and geographical features. A scale bar and north arrow are located in the top left corner. The map is divided into sections 6, 8, 10, 11, and 12, with references to other sections.

American Indian Areas, Counties, County Subdivisions, and Places - Section 8

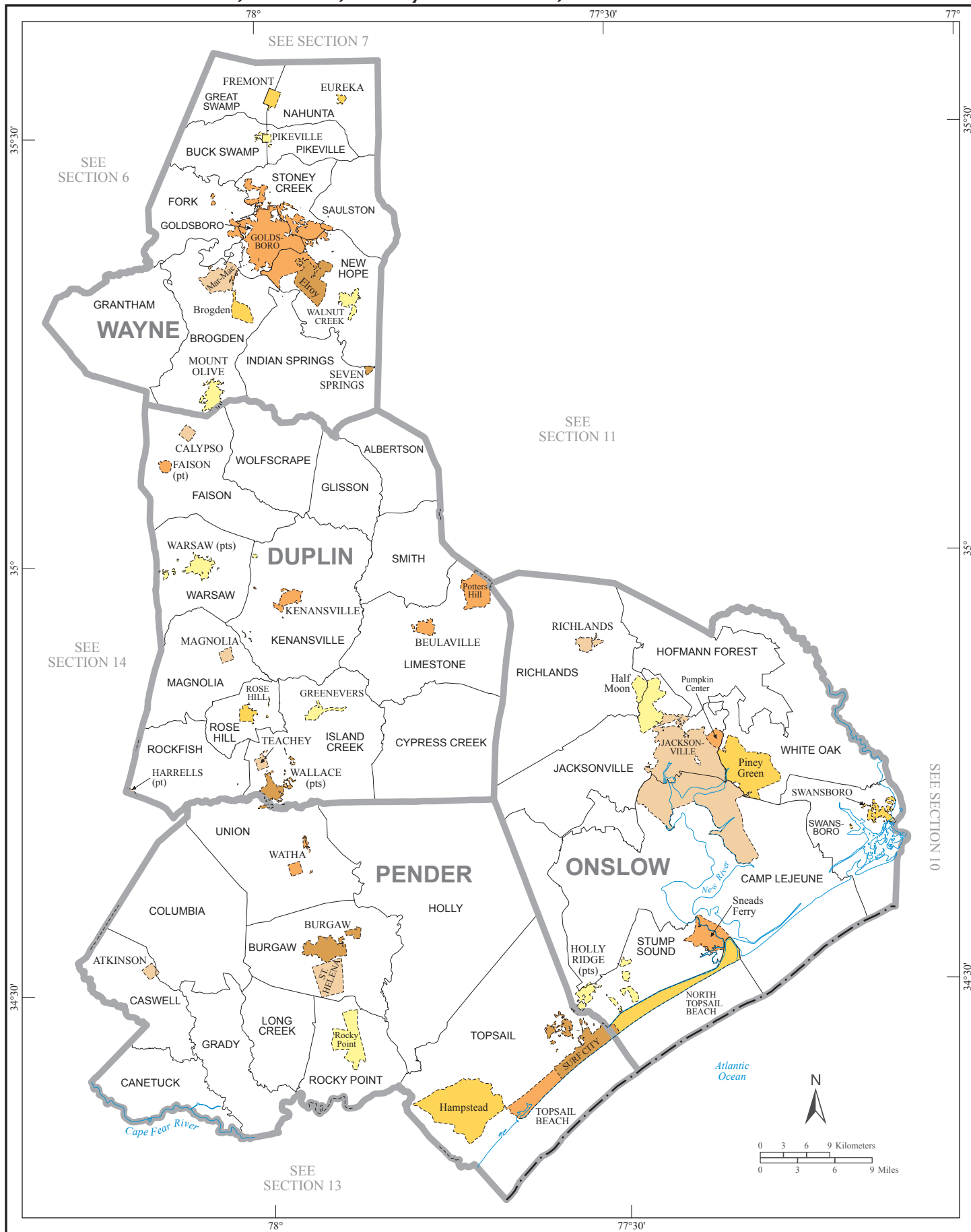


American Indian Areas, Counties, County Subdivisions, and Places - Section 9

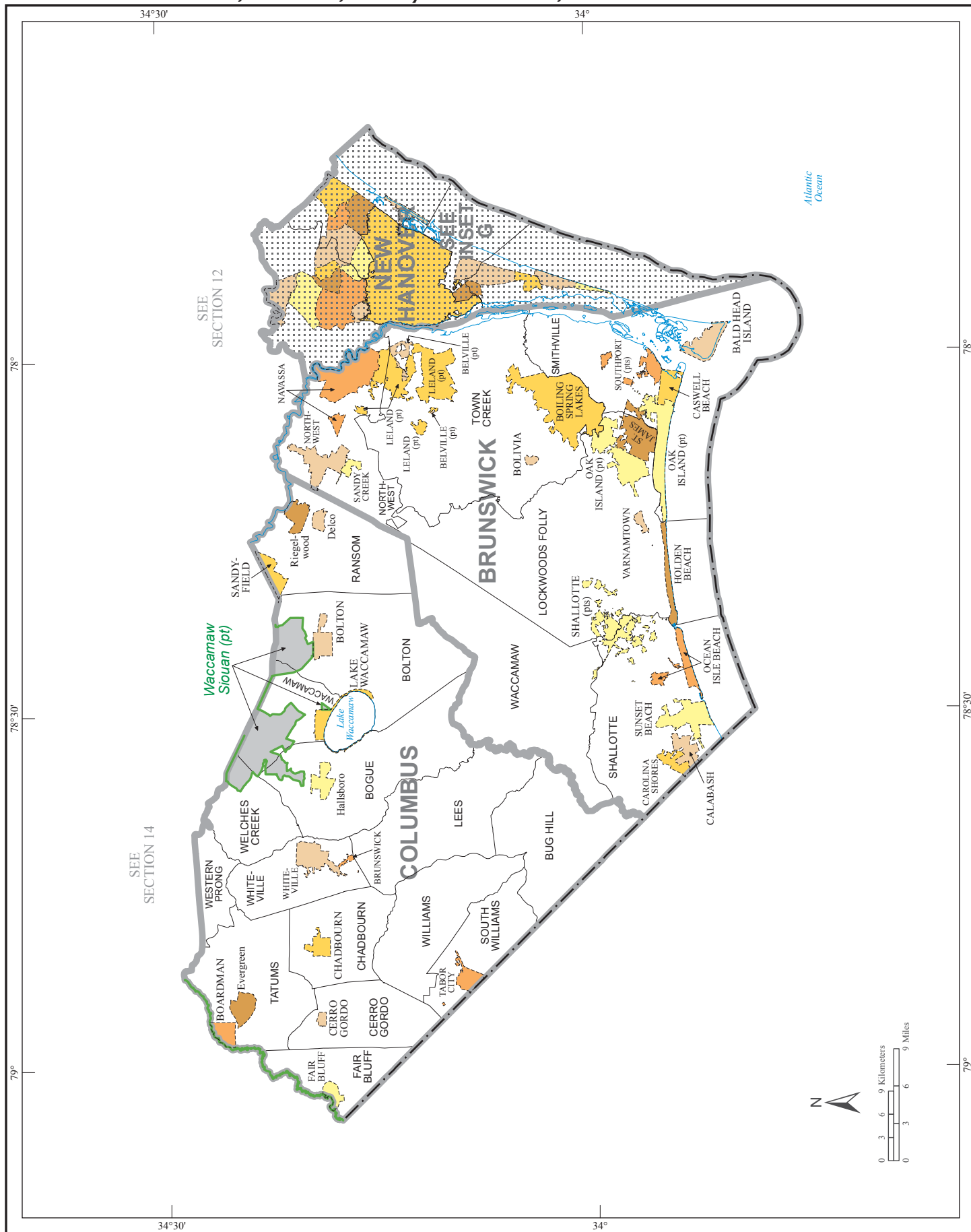


This map illustrates the geographical layout of James City County and its surrounding areas. The central focus is on the towns of Greenville, Grifton, Kinston, and Trenton, which are highlighted in orange. The map is divided into several counties: Greene to the northwest, Pitt to the north, Craven to the east, Lenoir to the southwest, and Jones to the south. The Neuse River flows through the eastern part of the county, with the town of New Bern (pt) situated on its banks. Various townships are labeled, including Township 1, 2, 3, 4, 5, 6, 7, 8, and 9. The map also shows the locations of several bridges, such as the Speights Bridge and the Havelock Bridge. A scale bar at the bottom indicates distances in both kilometers and miles, and a north arrow points towards the top of the map.

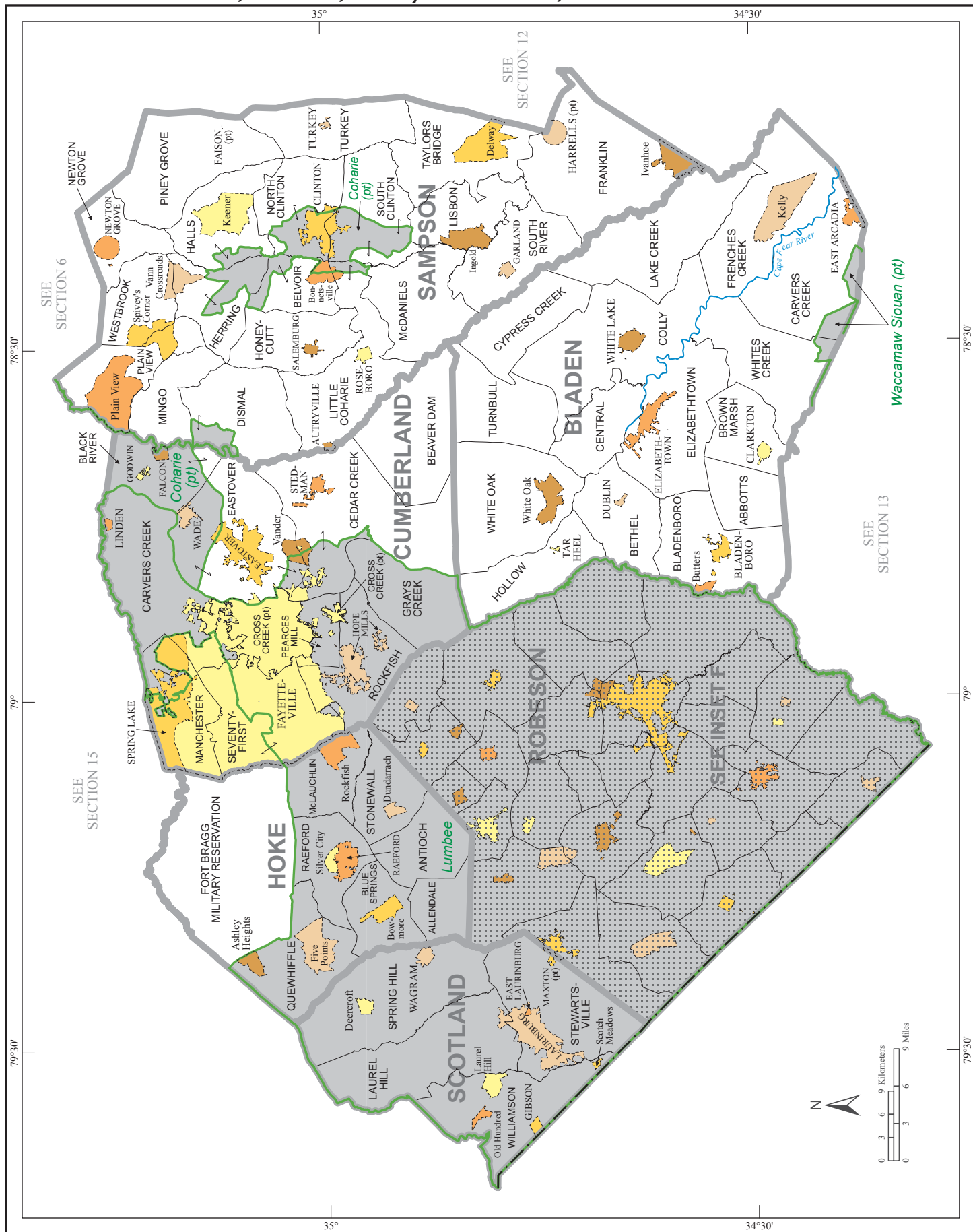
American Indian Areas, Counties, County Subdivisions, and Places - Section 12



American Indian Areas, Counties, County Subdivisions, and Places - Section 13



American Indian Areas, Counties, County Subdivisions, and Places - Section 14



This map of Harnett County, North Carolina, displays the following details:

- Geography:** Major creeks include the Deep River, Little River, and various smaller creeks like the Black River and Hectors Creek. Townships are labeled with numbers and names, such as Township 1, 2, 3, 4, 5, 6, 7, 8, 9, 10, 11, 12, 13, 14, 15, 16, 17, 18, 19, 20, 21, 22, 23, 24, 25, 26, 27, 28, 29, 30, 31, 32, 33, 34, 35, 36, 37, 38, 39, 40, 41, 42, 43, 44, 45, 46, 47, 48, 49, 50, 51, 52, 53, 54, 55, 56, 57, 58, 59, 60, 61, 62, 63, 64, 65, 66, 67, 68, 69, 70, 71, 72, 73, 74, 75, 76, 77, 78, 79, 80, 81, 82, 83, 84, 85, 86, 87, 88, 89, 90, 91, 92, 93, 94, 95, 96, 97, 98, 99, 100.
- Settlements:** Johnsonville is the county seat. Other notable locations include Mooresville, and various smaller communities like the ones in the Deep River and Little River areas.
- Infrastructure:** The map shows the network of roads and the locations of various public facilities.
- Administrative Divisions:** The county is divided into sections 5, 6, 14, and 16, which are clearly marked on the map.
- Map Features:** A coordinate grid is overlaid on the map, with latitude and longitude markings. A scale bar indicates distances in miles and kilometers. A north arrow is located in the upper right corner.

[illegible]

BUNCOMBE

HENDERSON

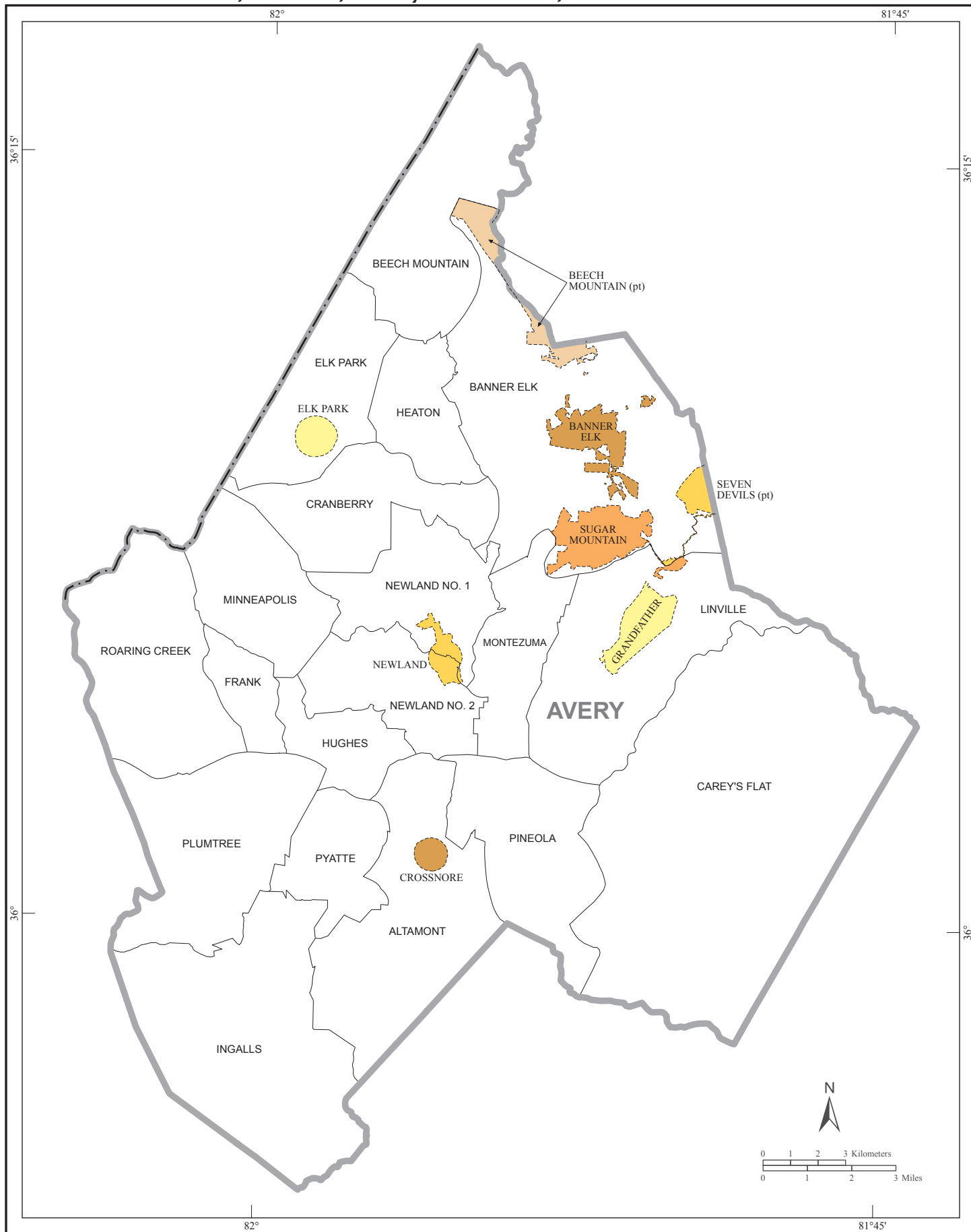
KEY
HENDERSON
1 HENDERSONVILLE

0 2 4 6 Kilometers
0 2 4 6 Miles

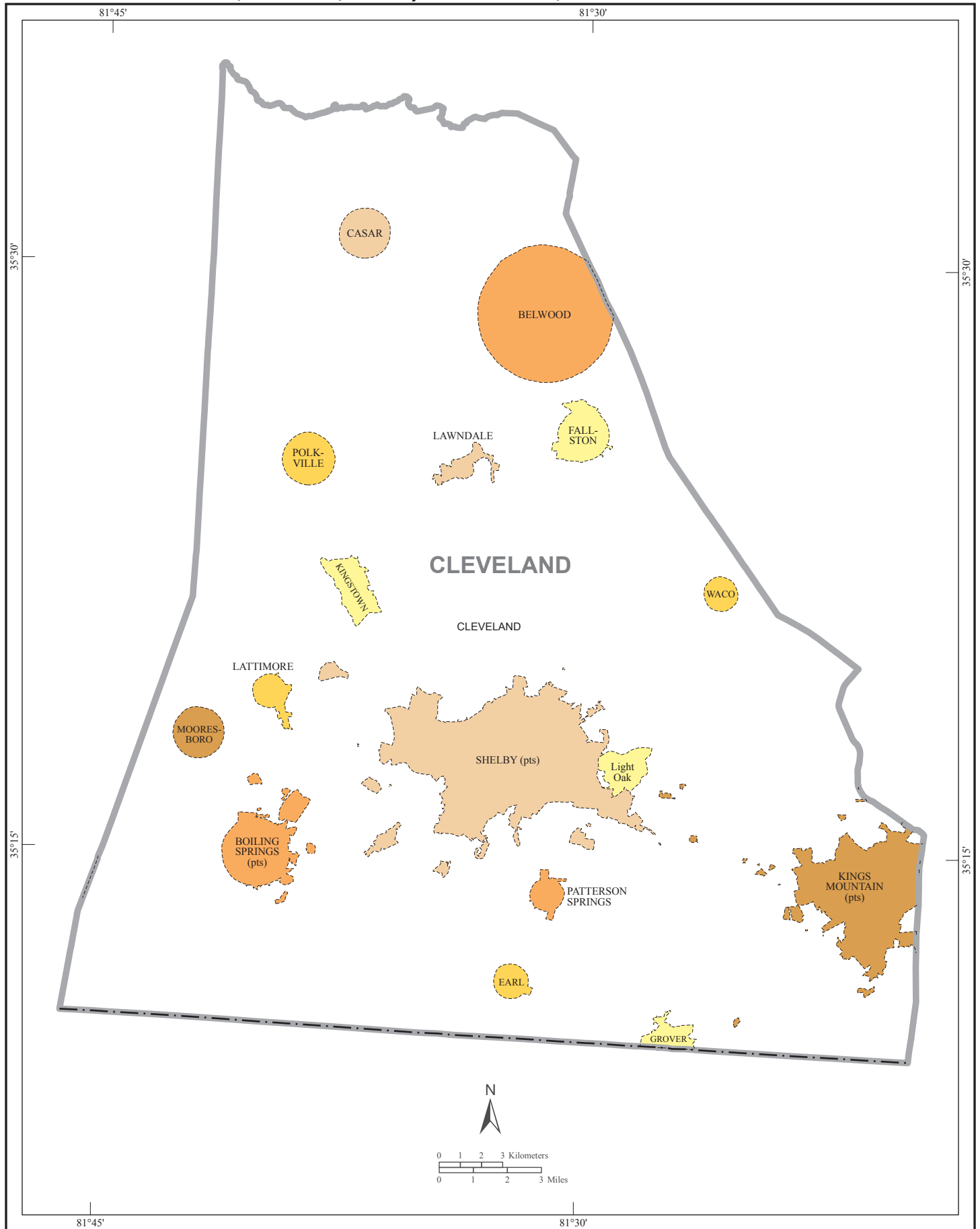
N

Map showing Buncombe and Henderson counties, North Carolina. The map includes various towns and geographical features. Key locations include Asheville, Hendersonville, Flat Rock, and Biltmore Forest. The map is color-coded by region, with Buncombe in shades of orange and Henderson in shades of yellow and green. A key indicates Hendersonville as a specific point of interest. A scale bar shows distances in kilometers and miles, and a north arrow is present.

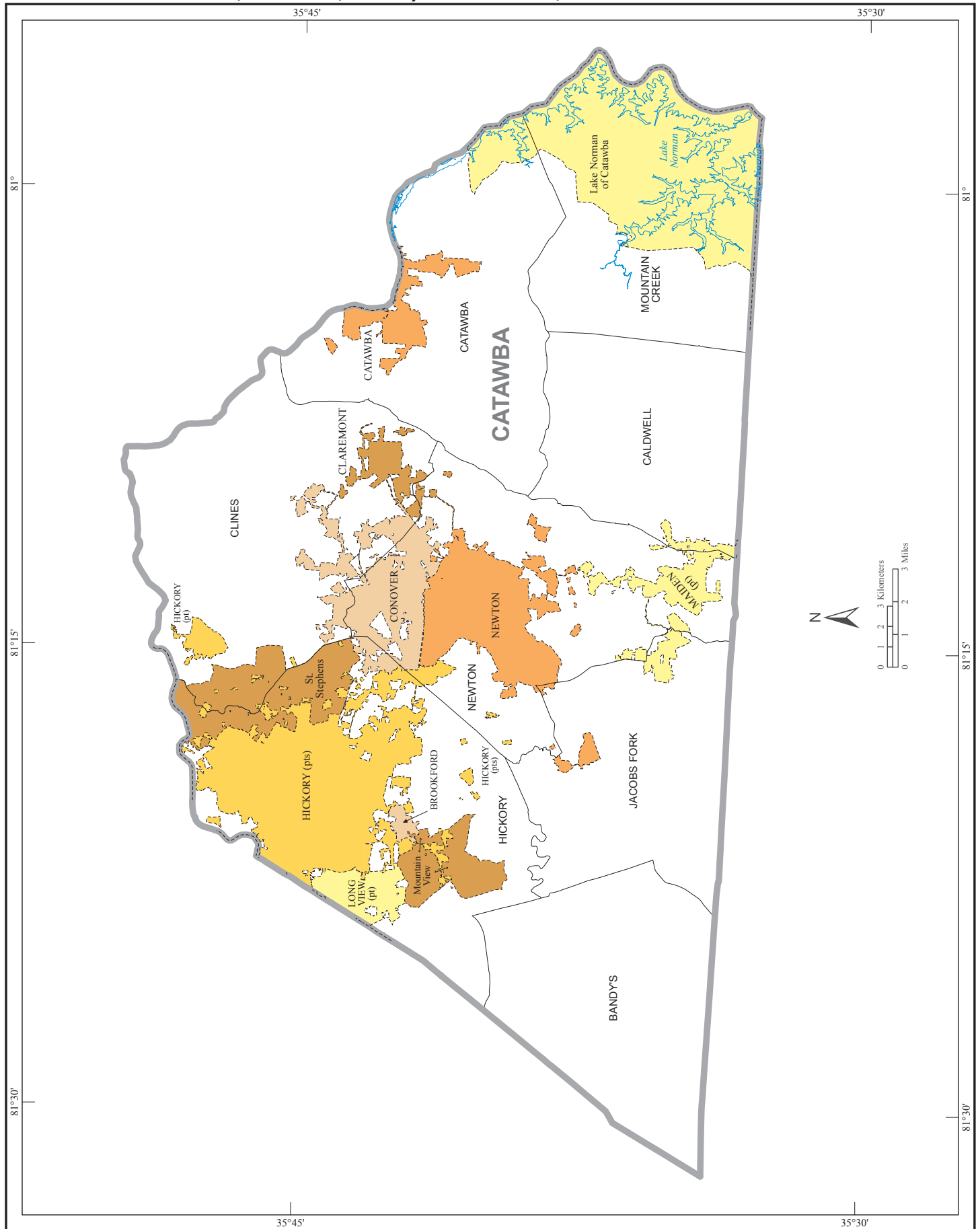
American Indian Areas, Counties, County Subdivisions, and Places - Inset B



American Indian Areas, Counties, County Subdivisions, and Places - Inset C

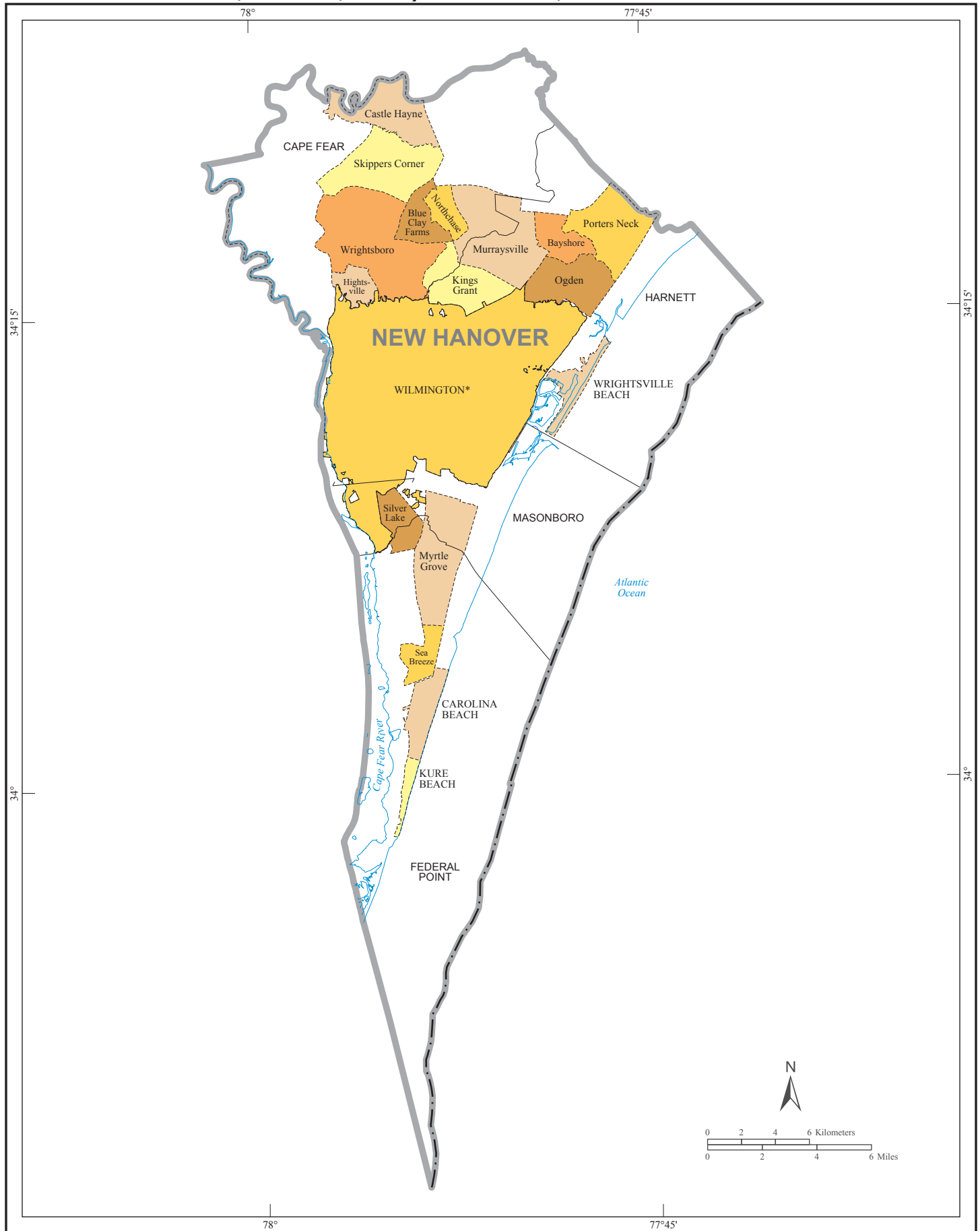


American Indian Areas, Counties, County Subdivisions, and Places - Inset D

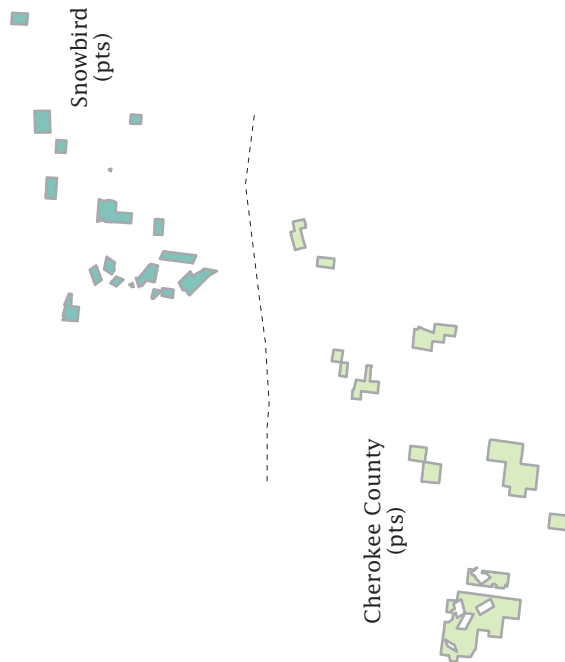
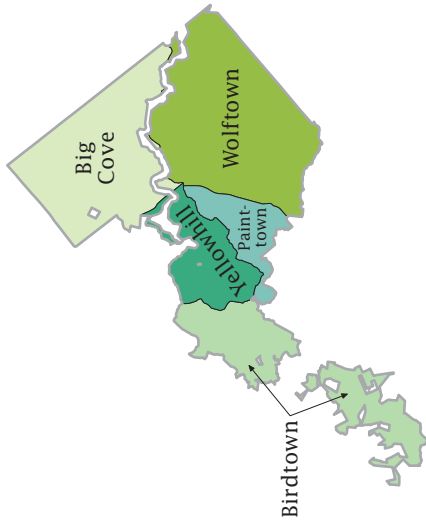
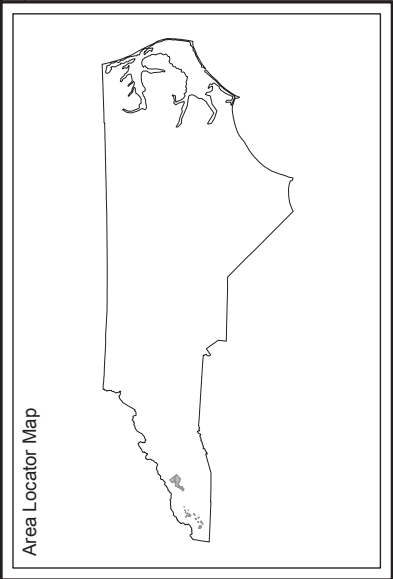


[illegible]

American Indian Areas, Counties, County Subdivisions, and Places - Inset G



American Indian Reservation, Tribal Subdivisions - Eastern Cherokee



Map Legend

- American Indian Reservation
- Tribal Subdivision

Note: All legal boundaries and names are as of January 1, 2010. Where the boundaries coincide, the map shows the boundary symbol for the American Indian reservation and/or off-reservation trust land. Any geographic entity name may include '(pt)' if some portion of the entity extends beyond the limits of the map area displayed on the page, or if multiple discontinuous pieces of the entity have been discretely labeled on the page. A geographic entity name may include '(pts)' if many discontinuous pieces exist for that entity that cannot be discretely labeled. The boundaries shown on this map are for Census Bureau statistical data collection and tabulation purposes only; their depiction and designation for statistical purposes does not constitute a determination of jurisdictional authority or rights of ownership or entitlement.

