

Oregon: 2010

Summary Population and Housing Characteristics

2010 Census of Population and Housing

Issued December 2012

CPH-1-39



Oregon: 2010

Summary Population and Housing Characteristics

Issued December 2012

CPH-1-39



U.S. Department of Commerce

Rebecca M. Blank,
Acting Secretary

Rebecca M. Blank,
Deputy Secretary

Economics and Statistics Administration
Vacant,

Under Secretary
for Economic Affairs

U.S. CENSUS BUREAU
Thomas L. Mesenbourg,
Acting Director

SUGGESTED CITATION

U.S. Census Bureau,
2010 Census of
Population and Housing,
*Summary Population and
Housing Characteristics*,
CPH-1-39, Oregon
U.S. Government Printing Office,
Washington, DC,
2012



**Economics
and Statistics
Administration**

Vacant,
Under Secretary for
Economic Affairs



U.S. CENSUS BUREAU

Thomas L. Mesenbourg,
Acting Director

Nancy A. Potok,
Deputy Director and
Chief Operating Officer

Enrique J. Lamas,
Associate Director
for Demographic Programs

Enrique J. Lamas,
Acting Chief, Population Division

CONTENTS

List of Statistical Tables.	v
How to Use This Census Report	I-1
Table Finding Guide	II-1
User Notes	III-1
Statistical Tables	1
Appendixes	
A Geographic Terms and Concepts	*
B Definitions of Subject Characteristics	*
C Data Collection and Processing Procedures.	*
D Questionnaire.	*
E Maps	E-1
F Operational Overview and Accuracy of the Data	*
G Residence Rule and Residence Situations for the 2010 Census of the United States.	*
H Acknowledgments	*

*Appendix may be found in the separate volume, CPH-1-A, *Summary Population and Housing Characteristics, Selected Appendixes*, on the Internet at <www.census.gov/prod/cen2010/cph-1-a.pdf>.

LIST OF
STATISTICAL
TABLES

Table no.	Title	Page
1.	Age and Sex: 2010 State, County, County Subdivision, Place	2
2.	Age and Sex: 2010 State, County, Place	22
3.	Race and Hispanic or Latino Origin: 2010 State, County, County Subdivision, Place	36
4.	Race and Hispanic or Latino Origin: 2010 State, County, Place	56
5.	Population for Selected Categories of Race: 2010 State, County, County Subdivision, Place	70
6.	Population for Selected Categories of Race: 2010 State, County, Place	80
7.	Households and Families: 2010 State, County, County Subdivision, Place	87
8.	Households and Families: 2010 State, County, Place	97
9.	Household Relationship and Group Quarters Population: 2010 State, County, County Subdivision, Place	104
10.	Household Relationship and Group Quarters Population: 2010 State, County, Place	114
11.	Housing Occupancy and Tenure: 2010 State, County, County Subdivision, Place	121
12.	Housing Occupancy and Tenure: 2010 State, County, Place	131
13.	Occupied Housing Units (Households) by Race and Hispanic or Latino Origin of Householder: 2010 State, County, County Subdivision, Place	138
14.	Occupied Housing Units (Households) by Race and Hispanic or Latino Origin of Householder: 2010 State, County, Place	148
15.	Land Area and Population Density: 2010 State, County, County Subdivision, Place	155
16.	Land Area and Population Density: 2010 State, County, Place	160

17. Age and Sex for the American Indian and Alaska Native Population (One Race): 2010	164
American Indian Area, County	
18. Race and Hispanic or Latino Origin: 2010	166
American Indian Area, County	
19. Population for Selected Categories of Race for American Indian and Alaska Native Areas: 2010	168
American Indian Area, County	
20. Households and Families With American Indian and Alaska Native Householder (One Race): 2010	170
American Indian Area, County	
21. Household Relationship and Group Quarters Population for the American Indian and Alaska Native Population (One Race): 2010	172
American Indian Area, County	
22. Housing Occupancy and Tenure: 2010	174
American Indian Area, County	
23. Occupied Housing Units (Households) by Race and Hispanic or Latino Origin of Householder: 2010	176
American Indian Area, County	
24. Land Area and Population Density: 2010	178
American Indian Area, County	

How to Use This Census Report

CONTENTS

	Page
Introduction	I-1
How to Find Geographic Areas and Subject Matter Data	I-2
How to Use the Statistical Tables.	I-2
Graphics	I-4
User Notes	I-4
Appendixes	I-5

INTRODUCTION

Data from the 2010 Census for the United States and Puerto Rico are presented in two printed report series and a single report for American Indians and Alaska Natives by tribe:

1. CPH-1, *Summary Population and Housing Characteristics*
2. CPH-2, *Population and Housing Unit Counts*
3. CPH-3, *Characteristics of American Indians and Alaska Natives by Tribe*

The data from the 2010 Census were derived from a limited number of basic questions asked of the entire population and about every housing unit. Appendix D (see *Selected Appendixes* report at <www.census.gov/prod/cen2010/cph-1-a.pdf>) presents a facsimile of the questionnaire pages used to collect the data included in this report. Note that the “long form” data included in previous censuses are not included in the 2010 Census.

The CPH-1, *Summary Population and Housing Characteristics*, report series provides data based on age, Hispanic or Latino origin, household relationship, race, sex, tenure (owner- or renter-occupied), and vacancy characteristics. Land area measurements and population density also are provided. This series is similar to the Census 2000 PHC-1 series.

The CPH-2, *Population and Housing Unit Counts*, report series provides 2010 Census and historical comparisons of the population and housing unit counts. It also provides area measurements and density. The user notes section documents geographic changes over the past decade. This series is similar to the Census 2000 PHC-3 series.

In each series, there is one report for each state, the District of Columbia, and Puerto Rico, plus a United States summary report. Many tables in the United States summary reports include data for Puerto Rico.

The CPH-3, *Characteristics of American Indians and Alaska Natives by Tribe*, report provides population and housing information for selected American Indian and Alaska Native tribes. This report is similar to the Census 2000 PHC-5 report. This is a single report covering the entire United States.

HOW TO FIND GEOGRAPHIC AREAS AND SUBJECT MATTER DATA

This report includes a table finding guide to assist the user in locating those statistical tables that contain the desired data. The table finding guide lists alphabetically, by geographic area, the subjects shown in this report. To determine which tables in this report show data for a particular topic, find the subject in the left-hand column of the table finding guide and then look across the columns using the headings at the top for the desired type of geographic area. Figure I-1 is an example of a table finding guide.

The table finding guide does not include cross-classification of subject-matter items. Additional information to locate data within specific reports is provided in the headnote at the top of the table finding guide and in the footnotes at the bottom of the guide.

HOW TO USE THE STATISTICAL TABLES

Parts of a Statistical Table

The census data included in printed reports are arranged in tables. Each table includes four major parts: (1) heading, (2) boxhead, (3) stub, and (4) data field. A typical census report table is illustrated in Figure I-2.

The heading consists of the table number, title, and headnote. The table number indicates the position of the table within the report, while the title is a brief statement indicating the subjects and time reference of the data presented in the table. The headnote is enclosed in brackets and is located under the title. It contains statements that qualify, explain, or provide information pertaining to the entire table.

The boxhead is under the heading. This portion of the table, which contains the individual column heads or captions, describes the data in each vertical column. In the boxhead of many tables, a spanner appears across and above two or more column heads or across two or more lower spanners. The purpose of a spanner is to classify or qualify items below it or separate the table into identifiable blocks in terms of major aspects of the data.

The stub is located at the left edge of the table. It includes a listing of line or row captions or descriptions. At the top of the stub is the stubhead. The stubhead is considered to be an extension of the table title and usually shows generic geographic area designations and restrictions.

In the stub, several features are used to help the user better understand the contents of the table. Usually, a block of data lines is preceded by a sidehead. The sidehead, similar to a spanner, describes and classifies the stub entries following it. The use of indentation in a stub indicates the relationship of one data line to

Figure I-1.

Table Finding Guide

SUBJECTS BY TYPE OF GEOGRAPHIC AREA AND TABLE NUMBER

Subjects covered in this guide are shown on the left side, and types of geographic areas are shown at the top. Table numbers shown in bold indicate that either all or part of the table is presented for the American Indian and Alaska Native population in American Indian and Alaska Native areas, or for the Native Hawaiian and Other Pacific Islander population in Hawaiian home lands. See CPH-1-A, *Summary Population and Housing Characteristics, Selected Appendixes* (<www.census.gov/prod/cen2010/cph-1-a.pdf>) for a description of area classifications (Appendix A) and for definitions and explanations of subject characteristics (Appendix B).

Subject	The state ¹	County ²	Place		County subdivision		American Indian and Alaska Native area ⁴	Hawaiian home land ⁵
			By county and county division	Alphabetically for the state	By county	Alphabetically for the state ³		
POPULATION CHARACTERISTICS								
Age	1, 2	1, 2	1	2	1	2	17	25
Average family size	7, 8	7, 8	7	8	7	8	20	28
Average household size	7, 8	7, 8	7	8	7	8	20	28
Families and family characteristics	7, 8	7, 8	7	8	7	8	20	28
Group quarters population	9, 10	9, 10	9	10	9	10	21	29
Hispanic or Latino origin	3, 4	3, 4	3	4	3	4	18	26
	7, 8, 9,	7, 8, 9,						
Households and household characteristics	10	10	7, 9	8, 10	7, 9	8, 10	20, 21	28, 29
Nonfamily households	7, 8	7, 8	7	8	7	8	20	28
Population density	15, 16	15, 16	15	16	15	16	24	32
Race	3, 4, 5, 6	3, 4, 5, 6	3, 5	4, 6	3, 5	4, 6	18, 19	26, 27
Relationship to householder	9, 10	9, 10	9	10	9	10	21	29
Sex	1, 2	1, 2	1	2	1	2	17	25
Unmarried partner	9, 10	9, 10	9	10	9	10	21	29
HOUSING CHARACTERISTICS								
Average household size by tenure	11, 12	11, 12	11	12	11	12	22	30
Hispanic or Latino origin of householder	13, 14	13, 14	13	14	13	14	23	31
Occupancy characteristics	11, 12	11, 12	11	12	11	12	22	30
Race of householder	13, 14	13, 14	13	14	13	14	23	31
Tenure	11, 12	11, 12	11	12	11	12	22	30
Vacancy characteristics	11, 12	11, 12	11	12	11	12	22	30
GEOGRAPHIC CHARACTERISTICS								
Land area	15, 16	15, 16	15	16	15	16	24	32
Population density	15, 16	15, 16	15	16	15	16	24	32

¹ State, District of Columbia, or Puerto Rico.

² Parish in Louisiana; city and borough, municipality, borough, or census area in Alaska; and municipio in Puerto Rico. In Maryland, Missouri, Nevada, and Virginia, one or more cities are independent of counties and are treated as statistical equivalents of counties. The entire District of Columbia, which has no counties, is treated as a county equivalent.

³ County subdivisions within the state are shown alphabetically with places for the following 12 states: Connecticut, Maine, Massachusetts, Michigan, Minnesota, New Hampshire, New Jersey, New York, Pennsylvania, Rhode Island, Vermont, and Wisconsin.

⁴ American Indian and Alaska Native areas include state and federal American Indian reservations; Oklahoma tribal statistical areas (OTSA); Alaska Native village statistical areas (ANVSAs); tribal designated statistical areas (TDSAs); state designated tribal statistical areas (SDTSAs); and Alaska Native Regional Corporations (ANRCs).

⁵ Tables for these areas appear only in the report for Hawaii.

Figure I-2.
PARTS OF A STATISTICAL TABLE

Table number and title		Headnote							Column head							
Heading		Table 6. Population for Selected Categories of Race: 2010														
		[For information on confidentiality protection, nonsampling error, and definitions, see Selected Appendices at <www.census.gov/prod/cen2010/cph-1-a.pdf>]														
Stubhead	State County Place	Race in combination with one or more other races							Race alone or in combination with one or more other races							Boxhead
		White	Black or African American	American Indian and Alaska Native	Asian	Native Hawaiian and Other Pacific Islander	Some Other Race	White	Black or African American	American Indian and Alaska Native	Asian	Native Hawaiian and Other Pacific Islander	Some Other Race			
	Delaware.....	18,775	14,109	5,718	5,152	816	5,026	637,392	205,923	9,899	33,701	1,216	35,545			
	COUNTY															
	Kent County.....	4,523	3,595	1,558	1,215	215	838	114,522	42,508	2,601	4,521	306	4,073			
	New Castle County.....	10,502	7,949	2,895	3,333	409	3,171	363,457	135,735	4,469	26,633	588	22,286			
	Sussex County.....	3,750	2,565	1,265	604	192	1,017	159,413	27,680	2,829	2,547	342	9,186			
Sidehead	PLACE															
	Arden village, New Castle County.....	3	1	1	2	0	1	428	6	3	3	0	3			
	Ardencroft village, New Castle County.....	1	0	0	1	0	0	199	21	0	12	0	0			
	Ardersville village, New Castle County.....	8	2	0	5	0	2	256	4	0	11	0	2			
	Beaumont CDP, New Castle County.....	122	447	132	111	20	201	10,298	7,129	211	944	16	1,527			
	Bellfonte town, New Castle County.....	13	5	2	5	2	7	1,096	80	4	19	3	9			
	Bethany Beach town, Sussex County.....	5	3	1	1	0	0	1,054	5	1	5	0	0			
	Bethel town, Sussex County.....	2	2	0	0	0	0	164	8	0	1	1	0			
	Blades town, Sussex County.....	45	46	6	0	3	7	802	391	15	10	3	74			
	Bowers town, Kent County.....	3	1	1	1	0	1	318	7	4	5	0	5			
	Bridgeville town, Sussex County.....	62	51	16	8	5	12	1,391	545	19	14	7	152			
	Brookside CDP, New Castle County.....	445	325	118	80	35	125	10,218	2,070	172	529	37	912			
	Camden town, Kent County.....	124	104	49	52	0	13	2,413	920	60	180	1	63			
	Cheswold town, Kent County.....	50	32	32	12	10	13	793	497	68	46	10	47			
	Claymont CDP, New Castle County.....	149	112	34	32	5	25	5,435	2,344	62	347	14	240			
	Clayton town.....	73	73	21	16	1	13	2,105	791	27	33	1	63			
	Kent County (part).....	73	73	21	16	1	13	2,105	791	27	33	1	63			
	New Castle County (part).....	0	0	0	0	0	0	0	0	0	0	0	0			
	Daysboro town, Sussex County.....	17	16	4	3	0	2	706	69	12	3	0	36			
	Delaware City city, New Castle County.....	64	46	16	5	0	5	1,473	231	17	22	0	20			
	Delmar town, Sussex County.....	75	67	21	7	1	4	1,281	344	27	18	1	19			
	Dewey Beach town, Sussex County.....	4	3	0	0	1	0	318	12	1	1	3	10			
	Dover city, Kent County.....	1,053	1,097	375	328	52	195	18,446	16,312	571	1,310	75	960			
	Dover Base Housing CDP, Kent County.....	216	122	47	85	23	37	2,699	580	55	163	32	200			
	Edgemont CDP, New Castle County.....	99	115	39	9	1	16	3,499	2,089	58	72	1	99			
	Ellendale town, Sussex County.....	8	13	6	3	2	0	242	125	6	5	4	15			
	Elmire town, New Castle County.....	165	123	44	33	0	116	4,435	925	92	139	0	786			
	Farmington town, Kent County.....	0	0	0	0	0	0	110	0	0	0	0	0			
	Felton town, Kent County.....	48	38	12	3	0	12	998	290	20	25	1	23			
Stub	Fenwick Island town, Sussex County.....	1	0	1	0	0	0	371	2	1	3	0	3			
	Frankford town, Sussex County.....	10	11	4	0	2	5	407	249	4	11	11	2	190		
	Frederica town, Kent County.....	32	33	14	2	0	7	538	183	14	9	1	57			
	Georgetown town, Sussex County.....	200	85	51	8	2	133	3,191	1,018	328	78	11	2,038			
	Glasgow CDP, New Castle County.....	312	276	71	121	6	67	9,505	3,862	119	937	10	309			
	Greenville CDP, New Castle County.....	24	10	3	22	0	6	2,018	121	3	190	0	28			
	Greenwood town, Sussex County.....	28	12	17	5	0	0	718	211	17	11	0	48			
	Harrington city, Kent County.....	120	102	55	15	10	15	2,568	931	76	43	14	94			
	Hartly town, Kent County.....	0	0	0	0	0	0	72	0	1	0	1	0			
	Henrieville town, Sussex County.....	0	0	0	0	0	0	118	3	0	1	0	0			
	Highland Acres CDP, Kent County.....	96	71	24	44	7	14	2,725	579	45	189	10	45			
	Hockessin CDP, New Castle County.....	188	38	38	132	8	31	11,712	434	59	1,429	17	102			
	Houston town, Kent County.....	2	2	0	1	0	1	346	22	2	4	0	3			
	Kent Acres CDP, Kent County.....	51	38	17	17	1	8	1,302	505	29	65	1	55			
	Kenton town, Kent County.....	8	6	2	0	0	0	242	12	2	0	0	13			
	Laurel town, Sussex County.....	135	155	33	38	15	37	1,889	1,668	75	72	33	188			
	Lispis town, Kent County.....	6	6	0	0	0	0	170	9	4	0	0	6			
	Lewes city, Sussex County.....	34	26	17	4	1	1	2,502	237	27	14	3	10			
	Little Creek town, Kent County.....	5	1	4	0	0	0	214	6	7	1	1	0			
	Long Neck CDP, Sussex County.....	6	3	5	0	0	1	1,896	44	10	7	0	31			
	Magnolia town, Kent County.....	7	2	4	2	0	1	182	38	14	3	0	6			
	Middletown town, New Castle County.....	457	405	107	132	19	131	12,145	5,772	143	841	27	597			
	Millford city.....	189	176	65	27	23	60	6,404	2,304	115	137	45	838			
	Kent County (part).....	93	91	24	8	8	41	1,906	1,526	53	46	13	374			
	Sussex County (part).....	96	85	41	19	15	19	4,498	778	62	91	32	464			
	Millboro town, Sussex County.....	90	97	29	20	7	23	2,863	792	49	149	7	154			
	Millville town, Sussex County.....	9	1	1	7	0	0	515	14	1	11	0	12			
	Milton town, Sussex County.....	75	76	20	3	0	12	2,027	497	38	18	1	92			
	Newark city, New Castle County.....	626	318	141	325	31	112	26,532	2,412	194	2,570	41	519			
	New Castle city, New Castle County.....	101	95	39	19	2	31	3,660	1,530	57	80	2	105			
	Newport town, New Castle County.....	29	26	6	5	2	9	744	220	9	23	2	100			
	North Star CDP, New Castle County.....	83	20	8	61	0	27	7,066	270	11	687	0	48			
	Ocean View town, Sussex County.....	17	8	6	5	1	3	1,835	24	7	29	1	8			
	Odessa town, New Castle County.....	12	10	4	5	0	2	334	35	4	9	0	2			
20 Delaware																
State name and page number		Summary Population and Housing Characteristics														
		U.S. Census Bureau, 2010 Census														
		Report title														

another. Indented data lines represent subcategories that, in most instances, sum to a total. Occasionally in tables, it is desirable to show one or more single-line subcategories that do not sum to the total.

The data field is that part of the statistical table that contains the data. It extends from the bottom of the boxhead to the bottom of the table and from the right of the stub to the right edge of the page.

Both geographic and subject-matter terms appear in tables. It is important to read the definitions of the terms used in the tables because census terms often are defined in special ways that reflect the manner in which the questions were asked and the data were tabulated. Definitions of geographic terms are provided in Appendix A of CPH-1-A, *Summary Population and Housing Characteristics, Selected Appendixes* at <www.census.gov/prod/cen2010/cph-1-a.pdf>. Census tables often include derived measures such as medians, means, percentages, and ratios. These and other subject-matter terms are defined in Appendix B of the same report.

Symbols and Geographic Abbreviations

The following symbols are used in the tables and explanations of subjects covered in 2010 Census reports:

- A dash “–” represents zero or a derived measure that rounds to less than 0.1. This symbol appears only in the 2010 Census CPH-2, *Population and Housing Unit Counts*, report series.
- (X) means not applicable. In the 1990 and earlier decennial census reports, three dots “...” meant not applicable.
- (NA) means not available.
- The superscript prefix “r” indicates that a Census 2000 count has been revised since the publication of the Census 2000 reports as a result of certified Count Question Resolution (CQR) changes (see also <www.census.gov/prod/cen2000/notes/errata.pdf>). This symbol appears only in the 2010 Census CPH-2, *Population and Housing Unit Counts*, report series.
- A minus sign “–” preceding a figure denotes decrease. The minus sign appears only in the 2010 Census CPH-2, *Population and Housing Unit Counts*, report series.

The following are examples of geographic abbreviations and terms that may be used in the tables in this report:

- A “(part)” next to the name of a geographic area in a hierarchical presentation indicates that the geographic entity is located only partially in the superior geographic entity. For example, a “(part)” next to a place name in a county subdivision-place hierarchy indicates that the place is located in more than one county subdivision. (Places also may be “split” by county, congressional district, urban/rural, metropolitan area, voting district, and other geographic boundaries, depending on the presentation.) Other geographic entities also can be “split” by a higher level entity. The exception is a tabulation block, which is unique within all geographic entities in census products.
- ANVSA is Alaska Native village statistical area.
- ANRC is Alaska Native Regional Corporation.
- CCD is census county division.
- CDP is census designated place.
- CSA is combined statistical area.
- NECTA is New England city and town area.
- Metro Area is metropolitan statistical area.
- Micro Area is micropolitan statistical area.
- OTSA is Oklahoma tribal statistical area.
- SDTSA is state designated tribal statistical area.
- TDSA is tribal designated statistical area.
- UT is unorganized territory.

GRAPHICS

Charts, statistical maps, and other graphic summaries are included in some 2010 Census reports.

USER NOTES

User notes include corrections, errata, and related explanatory information. They also provide information about unique characteristics of the report and changes or corrections made too late to be reflected in the text or tables themselves. However, sometimes this information becomes available too late to be reflected even in the user notes. Therefore, updates are available in the *Notes and Errata* document at <www.census.gov/prod/cen2010/notes/errata.pdf>.

APPENDIXES

Appendixes A through D and F through H, described below, are in the separate volume, CPH-1-A, *Summary Population and Housing Characteristics, Selected Appendixes*, on the Internet at <www.census.gov/prod/cen2010/cph-1-a.pdf>. Appendix E is included in this report.

Appendix A, Geographic Terms and Concepts. Provides definitions of the types of geographic areas and related information used in census products.

Appendix B, Definitions of Subject Characteristics. Contains definitions for the subject-matter terms used in census products, including explanations of derived measures, limitations of the data, and comparability with previous censuses. The subjects are listed alphabetically. Population characteristics are defined first, followed by the definitions of the housing subjects.

Appendix C, Data Collection and Processing Procedures. Explains the 2010 Census mission and scope and provides thumbnail descriptions of 2010 Census operations.

Appendix D, Questionnaire. Presents a facsimile of the 2010 Census questionnaire used to collect the data in this report.

Appendix E, Maps. Contains maps depicting the geographic areas shown in this report.

Appendix F, Operational Overview and Accuracy of the Data. Provides information on 2010 Census operations, including group quarters enumeration, confidentiality of the data, imputation of housing unit status and population counts, sources of errors in the data, and data editing.

Appendix G, Residence Rule and Residence Situations for the 2010 Census of the United States. Contains a description of the residence rule and residence situations used by Census Bureau staff to guide decisions on where people should be counted in the 2010 Census. This document is the basis for residence-related sections of questionnaires, collection instruments, field materials, and training materials.

Appendix H, Acknowledgments. Lists many of the U.S. Census Bureau staff who participated in report preparation.

Table Finding Guide

SUBJECTS BY TYPE OF GEOGRAPHIC AREA AND TABLE NUMBER

Subjects covered in this guide are shown on the left side, and types of geographic areas are shown at the top. Table numbers shown in bold indicate that either all or part of the table is presented for the American Indian and Alaska Native population in American Indian and Alaska Native areas, or for the Native Hawaiian and Other Pacific Islander population in Hawaiian home lands. See CPH-1-A, *Summary Population and Housing Characteristics, Selected Appendixes* (<www.census.gov/prod/cen2010/cph-1-a.pdf>) for a description of area classifications (Appendix A) and for definitions and explanations of subject characteristics (Appendix B).

Subject	The state ¹	County ²	Place		County subdivision		American Indian and Alaska Native area ⁴	Hawaiian home land ⁵
			By county and county sub-division	Alpha-betically for the state	By county	Alpha-betically for the state ³		
POPULATION CHARACTERISTICS								
Age	1, 2	1, 2	1	2	1	2	17	25
Average family size	7, 8	7, 8	7	8	7	8	20	28
Average household size	7, 8	7, 8	7	8	7	8	20	28
Families and family characteristics	7, 8	7, 8	7	8	7	8	20	28
Group quarters population.	9, 10	9, 10	9	10	9	10	21	29
Hispanic or Latino origin	3, 4	3, 4	3	4	3	4	18	26
Households and household characteristics.	7, 8, 9, 10	7, 8, 9, 10	7, 9	8, 10	7, 9	8, 10	20, 21	28, 29
Nonfamily households	7, 8	7, 8	7	8	7	8	20	28
Population density	15, 16	15, 16	15	16	15	16	24	32
Race	3, 4, 5, 6	3, 4, 5, 6	3, 5	4, 6	3, 5	4, 6	18, 19	26, 27
Relationship to householder	9, 10	9, 10	9	10	9	10	21	29
Sex	1, 2	1, 2	1	2	1	2	17	25
Unmarried partner.	9, 10	9, 10	9	10	9	10	21	29
HOUSING CHARACTERISTICS								
Average household size by tenure.	11, 12	11, 12	11	12	11	12	22	30
Hispanic or Latino origin of householder	13, 14	13, 14	13	14	13	14	23	31
Occupancy characteristics.	11, 12	11, 12	11	12	11	12	22	30
Race of householder	13, 14	13, 14	13	14	13	14	23	31
Tenure	11, 12	11, 12	11	12	11	12	22	30
Vacancy characteristics.	11, 12	11, 12	11	12	11	12	22	30
GEOGRAPHIC CHARACTERISTICS								
Land area	15, 16	15, 16	15	16	15	16	24	32
Population density	15, 16	15, 16	15	16	15	16	24	32

¹ State, District of Columbia, or Puerto Rico.

² Parish in Louisiana; city and borough, municipality, borough, or census area in Alaska; and municipio in Puerto Rico. In Maryland, Missouri, Nevada, and Virginia, one or more cities are independent of counties and are treated as statistical equivalents of counties. The entire District of Columbia, which has no counties, is treated as a county equivalent.

³ County subdivisions within the state are shown alphabetically with places for the following 12 states: Connecticut, Maine, Massachusetts, Michigan, Minnesota, New Hampshire, New Jersey, New York, Pennsylvania, Rhode Island, Vermont, and Wisconsin.

⁴ American Indian and Alaska Native areas include state and federal American Indian reservations; Oklahoma tribal statistical areas (OTSAs); Alaska Native village statistical areas (ANVSAs); tribal designated statistical areas (TDSAs); state designated tribal statistical areas (SDTSAs); and Alaska Native Regional Corporations (ANRCs).

⁵ Tables for these areas appear only in the report for Hawaii.

User Notes

User notes include corrections, errata, and related explanatory information. These updates provide information about unique characteristics of the report and changes or corrections made too late to be reflected in the text or tables themselves. They are available in the *Notes and Errata* document at www.census.gov/prod/cen2010/notes/errata.pdf.

ADDITIONAL DEFINITIONS AND EXPLANATIONS OF THE DATA

User Note 1

Places within a state that have the same name are differentiated by the use of county name in parentheses. Because county name is appended to place names in selected tables in this report, the county name will appear twice for these places.

CORRECTION NOTES

Chenoweth CDP, Wasco County

Chenoweth CDP was incorrectly defined and should include the following blocks coded as not in any place:

Census Tract 9704, Blocks 2011, 2015, 2019–2021, 2036, 2041, 2042, 2044, 2046, 2048, 2049, 2051, 2054, 2056, 2058, 2059, 2061, 2063, 2064, 2067, 2085, 2102, and 2103.

Census Tract 9705, Blocks 1020, 1034, 1038, 2008–2011, 2013, 2018, 2019, 2021, 2023, 2025, 2029, 2036, 2037, 2046, 2050, 2051, 2053, 3028, 3029, 3031, 3035, 3040, 3042, 3045, and 3048.

The affected area contains 1,041 population, 441 housing units, a land area of 1,989,325 square meters (0.768 square miles), and a water area of 0 square meters. The corrected counts for Chenoweth CDP are 2,896 population, 1,193 housing units, a land area of 16,530,290 square meters (6.382 square miles), and a water area of 32,991 square meters (0.013 square miles).

STATISTICAL TABLES

Table 1.
Age and Sex: 2010

[For information on confidentiality protection, nonsampling error, and definitions, see Selected Appendixes at <www.census.gov/prod/cen2010/cph-1-a.pdf>]

State County County Subdivision Place	Total population	Median age	Age								
			Under 5 years	5 to 17 years	18 to 20 years	21 to 24 years	25 to 34 years	35 to 44 years	45 to 54 years	55 to 59 years	60 to 64 years
Oregon.....	3,831,074	38.4	237,556	628,897	158,192	200,586	524,144	499,525	539,075	273,423	236,143
Baker County.....	16,134	47.9	852	2,428	450	544	1,529	1,668	2,418	1,388	1,315
Baker City CCD.....	10,893	44.1	630	1,749	342	415	1,158	1,272	1,557	796	745
Baker City city (part).....	9,828	43.7	569	1,571	304	384	1,090	1,168	1,367	703	655
Eagle Valley CCD.....	840	56.9	25	86	10	15	56	56	130	111	91
Richland city.....	156	64.4	1	2	1	3	8	3	19	24	20
Halfway CCD.....	1,084	54.5	37	145	26	32	74	75	161	147	111
Halfway city.....	288	52.7	11	40	6	12	22	12	59	30	29
Hereford CCD.....	853	57.3	20	82	13	13	53	59	146	99	120
Greenhorn city (part).....	0	0.0	0	0	0	0	0	0	0	0	0
Sumpter city.....	204	62.1	3	10	3	3	5	11	40	18	41
Unity city.....	71	49.6	5	8	0	0	8	10	11	4	8
Huntington CCD.....	556	53.7	28	68	14	17	34	51	83	44	48
Huntington city.....	440	54.0	24	49	13	14	27	43	57	37	41
Wingville-Haines CCD.....	1,908	49.5	112	298	45	52	154	155	341	191	200
Baker City city (part).....	0	0.0	0	0	0	0	0	0	0	0	0
Haines city.....	416	43.3	30	67	12	18	47	44	78	33	23
Benton County.....	85,579	32.1	3,778	11,471	9,288	10,368	10,414	8,595	10,738	5,924	4,723
Corvallis CCD.....	65,959	28.4	2,917	7,900	8,715	9,773	8,713	6,196	7,407	3,976	3,035
Corvallis city (part).....	54,462	26.4	2,337	5,797	8,293	9,340	7,537	4,898	5,448	2,842	2,249
Philomath city.....	4,584	34.3	326	952	212	218	631	614	693	326	182
North Albany CCD.....	8,519	44.4	366	1,667	252	237	661	1,156	1,348	732	687
Albany city (part).....	6,463	43.8	291	1,269	193	173	522	913	1,000	522	495
North Benton CCD.....	4,090	44.5	203	784	104	98	393	485	725	455	373
Adair Village city.....	840	30.6	75	233	24	26	130	155	101	41	25
Blodgett CDP.....	58	37.0	2	14	3	1	8	5	8	5	5
Kings Valley CDP.....	65	43.5	4	14	1	2	4	8	9	10	4
Summit CDP.....	82	42.5	6	15	2	0	9	10	10	13	11
Southeast Benton CCD.....	3,808	45.3	181	640	107	148	363	446	667	360	336
Alpine CDP.....	171	47.2	9	21	6	5	20	22	33	19	17
Bellfountain CDP.....	75	38.5	5	16	4	2	7	13	7	7	4
Corvallis city (part).....	0	0.0	0	0	0	0	0	0	0	0	0
Monroe city.....	617	42.7	44	89	24	24	78	69	112	46	50
Southwest Benton CCD.....	3,203	49.0	111	480	110	112	284	312	591	401	292
Alsea CDP.....	164	40.0	10	29	8	6	23	17	28	12	8
Clackamas County.....	375,992	40.6	21,477	67,754	13,173	15,775	42,801	49,849	59,872	29,257	24,803
Beavercreek CCD.....	7,042	45.8	292	1,221	272	242	547	865	1,282	729	607
Beavercreek CDP (part).....	3,584	45.8	148	635	150	118	260	436	676	357	304
Oregon City city (part).....	197	37.6	11	41	7	4	26	31	31	16	11
Canby CCD.....	18,361	37.2	1,336	3,748	715	718	2,169	2,411	2,484	1,163	983
Canby city.....	15,829	36.3	1,215	3,269	623	623	1,924	2,106	2,071	939	812
Colton CCD.....	4,968	44.3	207	939	190	169	370	669	939	492	359
Estacada CCD.....	15,451	43.7	759	2,580	702	662	1,428	1,882	2,739	1,362	1,164
Estacada city.....	2,695	35.7	167	555	93	133	366	369	373	164	128
Molalla CCD.....	12,741	34.0	1,036	2,595	506	571	1,828	1,773	1,692	735	616
Molalla city (part).....	8,081	31.4	780	1,705	300	378	1,358	1,189	893	391	293
Mount Hood CCD.....	10,600	46.2	469	1,642	329	358	1,066	1,237	1,949	1,105	957
Government Camp CDP.....	193	44.2	5	22	6	7	26	33	38	21	14
Mount Hood Village CDP.....	4,864	47.4	187	683	140	163	548	550	870	525	456
Sandy city (part).....	295	17.7	47	102	14	11	41	47	19	3	2
Mulino CCD.....	4,637	45.8	201	781	170	175	383	541	944	438	366
Beavercreek CDP (part).....	855	46.0	43	127	27	41	72	97	200	73	61
Mulino CDP.....	2,103	45.5	83	375	78	72	167	259	395	212	166
Northwest Clackamas CCD.....	248,731	40.4	14,094	44,833	8,405	10,624	28,711	33,702	39,571	19,208	16,240
Damascus city (part).....	9,463	43.0	457	1,912	312	326	762	1,216	1,634	845	764
Gladstone city.....	11,497	39.2	659	2,038	443	521	1,475	1,532	1,819	802	627
Happy Valley city.....	13,903	37.0	982	3,221	444	497	1,410	2,348	2,300	899	664
Jennings Lodge CDP.....	7,315	38.3	470	1,217	254	375	1,023	990	1,031	464	451
Johnson City city.....	566	47.1	22	84	21	14	57	72	78	56	57
Lake Oswego city (part).....	34,066	45.7	1,385	6,367	832	1,103	2,785	4,181	6,182	3,067	2,698
Milwaukie city (part).....	20,291	39.9	1,118	3,076	674	889	3,004	2,838	3,095	1,557	1,273
Oak Grove CDP.....	16,629	43.3	877	2,460	523	675	2,060	2,074	2,363	1,272	1,085
Oatfield CDP.....	13,415	45.7	664	2,088	443	474	1,281	1,657	2,049	1,205	1,079
Oregon City city (part).....	31,662	36.2	2,138	5,933	1,285	1,529	4,373	4,725	4,402	2,068	1,673
Portland city (part).....	744	42.1	39	127	23	29	89	94	109	63	52
Rivergrove city (part).....	257	48.2	15	41	5	4	11	36	51	31	18
Stafford CDP.....	1,577	47.3	59	302	40	37	101	180	296	170	175
Tualatin city (part).....	2,862	39.2	193	595	81	119	275	456	526	246	180
West Linn city.....	25,109	41.5	1,431	5,161	722	774	2,201	3,637	4,506	2,161	1,731
Redland CCD.....	6,127	47.3	229	1,023	227	209	440	706	1,201	604	573
Beavercreek CDP (part).....	46	54.0	3	3	1	3	3	2	8	3	6
Sandy CCD.....	19,963	40.0	1,208	3,616	775	802	2,330	2,561	3,110	1,505	1,216
Damascus city (part).....	1,076	44.8	48	219	46	33	75	121	193	82	88
Sandy city (part).....	9,275	33.1	778	1,852	374	440	1,481	1,254	1,217	542	369
Wilsonville CCD.....	20,957	38.5	1,343	3,632	657	1,000	2,929	2,754	2,940	1,352	1,219
Barlow city.....	135	38.4	9	31	7	4	13	18	24	4	8
Wilsonville city (part).....	17,371	36.7	1,190	3,012	535	886	2,664	2,379	2,287	1,019	838
Yoder CCD.....	6,414	44.2	303	1,144	225	245	600	748	1,021	564	503
Molalla city (part).....	27	37.5	2	4	1	2	3	3	6	3	0

Table 1.

Age and Sex: 2010—Con.

[For information on confidentiality protection, nonsampling error, and definitions, see Selected Appendixes at <www.census.gov/prod/cen2010/cph-1-a.pdf>]

Age—Con			Age and sex						Percent of total population		State County County Subdivision Place
65 to 74 years	75 to 84 years	85 years and over	All ages		18 years and over		65 years and over		Under 18 years	65 years and over	
			Female	Males per 100 females	Total	Female	Total	Female			
290,041	165,620	77,872	1,935,072	98.0	2,964,621	1,512,463	533,533	295,699	22.6	13.9	Oregon
2,007	1,094	441	7,994	101.8	12,854	6,399	3,542	1,846	20.3	22.0	Baker County
1,182	707	340	5,458	99.6	8,514	4,276	2,229	1,228	21.8	20.5	Baker City CCD
1,043	649	325	4,940	98.9	7,688	3,871	2,017	1,129	21.8	20.5	Baker City city (part)
152	84	24	393	113.7	729	349	260	117	13.2	31.0	Eagle Valley CCD
35	33	7	77	102.6	153	76	75	36	1.9	48.1	Richland city
170	73	33	544	99.3	902	453	276	147	16.8	25.5	Halfway CCD
38	20	9	153	88.2	237	121	67	37	17.7	23.3	Halfway city
173	64	11	399	113.8	751	354	248	111	12.0	29.1	Hereford CCD
0	0	0	0	(X)	0	0	0	0	(X)	(X)	Greenhorn city (part)
56	12	2	94	117.0	191	88	70	28	6.4	34.3	Sumpter city
10	6	1	31	129.0	58	27	17	8	18.3	23.9	Unity city
97	63	9	268	107.5	460	222	169	73	17.3	30.4	Huntington CCD
76	52	7	212	107.5	367	177	135	58	16.6	30.7	Huntington city
233	103	24	932	104.7	1,498	745	360	170	21.5	18.9	Wingville-Haines CCD
0	0	0	0	(X)	0	0	0	0	(X)	(X)	Baker City city (part)
36	26	2	206	101.9	319	163	64	33	23.3	15.4	Haines city
5,384	3,285	1,611	42,711	100.4	70,330	35,150	10,280	5,704	17.8	12.0	Benton County
3,531	2,453	1,343	32,915	100.4	55,142	27,529	7,327	4,208	16.4	11.1	Corvallis CCD
2,600	1,954	1,167	27,059	101.3	46,328	23,019	5,721	3,371	14.9	10.5	Corvallis city (part)
229	149	52	2,391	91.7	3,306	1,751	430	239	27.9	9.4	Philomath city
896	390	127	4,313	97.5	6,486	3,287	1,413	725	23.9	16.6	North Albany CCD
687	304	94	3,283	96.9	4,903	2,504	1,085	563	24.1	16.8	Albany city (part)
313	120	37	2,030	101.5	3,103	1,547	470	220	24.1	11.5	North Benton CCD
20	8	2	432	94.4	532	283	30	20	36.7	3.6	Adair Village city
3	4	0	33	75.8	42	26	7	5	27.6	12.1	Blodgett CDP
5	2	2	31	109.7	47	25	9	5	27.7	13.8	Kings Valley CDP
3	0	3	45	82.2	61	30	6	3	25.6	7.3	Summit CDP
319	177	64	1,878	102.8	2,987	1,490	560	287	21.6	14.7	Southeast Benton CCD
13	6	0	87	96.6	141	71	19	12	17.5	11.1	Alpine CDP
5	2	3	35	114.3	54	26	10	6	28.0	13.3	Bellfountain CDP
0	0	0	0	(X)	0	0	0	0	(X)	(X)	Corvallis city (part)
50	25	6	307	101.0	484	242	81	40	21.6	13.1	Monroe city
325	145	40	1,575	103.4	2,612	1,297	510	264	18.5	15.9	Southwest Benton CCD
14	4	5	86	90.7	125	62	23	16	23.8	14.0	Alsea CDP
28,451	14,932	7,848	191,067	96.8	286,761	147,705	51,231	28,744	23.7	13.6	Clackamas County
668	236	81	3,453	103.9	5,529	2,769	985	479	21.5	14.0	Beavercreek CCD
335	125	40	1,754	104.3	2,801	1,392	500	235	21.8	14.0	Beavercreek CDP (part)
11	7	1	102	93.1	145	75	19	10	26.4	9.6	Oregon City city (part)
1,339	872	423	9,532	92.6	13,277	7,023	2,634	1,559	27.7	14.3	Canby CCD
1,109	756	382	8,233	92.3	11,345	6,033	2,247	1,352	28.3	14.2	Canby city
433	147	54	2,441	103.5	3,822	1,869	634	300	23.1	12.8	Colton CCD
1,376	568	229	7,552	104.6	12,112	5,939	2,173	1,122	21.6	14.1	Estacada CCD
192	94	61	1,352	99.3	1,973	1,024	347	211	26.8	12.9	Estacada city
800	398	191	6,379	99.7	9,110	4,621	1,389	781	28.5	10.9	Molalla CCD
409	247	138	4,093	97.4	5,596	2,888	794	475	30.8	9.8	Molalla city (part)
1,001	373	114	5,121	107.0	8,489	4,098	1,488	726	19.9	14.0	Mount Hood CCD
14	6	1	80	141.3	166	67	21	6	14.0	10.9	Government Camp CDP
476	199	67	2,294	112.0	3,994	1,890	742	372	17.9	15.3	Mount Hood Village CDP
5	3	1	141	109.2	146	70	9	5	50.5	3.1	Sandy city (part)
381	189	68	2,251	106.0	3,655	1,772	638	308	21.2	13.8	Mulino CCD
76	31	7	434	97.0	685	340	114	52	19.9	13.3	Beavercreek CDP (part)
175	89	32	1,010	108.2	1,645	787	296	144	21.8	14.1	Mulino CDP
18,016	9,775	5,552	127,402	95.2	189,804	98,816	33,343	19,151	23.7	13.4	Northwest Clackamas CCD
827	298	110	4,644	103.8	7,094	3,501	1,235	610	25.0	13.1	Damascus city (part)
795	486	300	5,912	94.5	8,800	4,616	1,581	938	23.5	13.8	Gladstone city
723	307	108	6,990	98.9	9,700	4,910	1,138	583	30.2	8.2	Happy Valley city
528	296	216	3,735	95.9	5,628	2,944	1,040	637	23.1	14.2	Jennings Lodge CDP
66	27	12	290	95.2	460	242	105	61	18.7	18.6	Johnson City city
2,869	1,562	1,035	17,928	90.0	26,314	14,204	5,466	3,212	22.8	16.0	Lake Oswego city (part)
1,420	933	414	10,421	94.7	16,097	8,415	2,767	1,640	20.7	13.6	Milwaukie city (part)
1,379	1,020	841	8,627	92.8	13,292	6,976	3,240	1,922	20.1	19.5	Oak Grove CDP
1,299	736	440	6,930	93.6	10,663	5,588	2,475	1,377	20.5	18.4	Oatfield CDP
1,863	1,074	599	16,045	97.3	23,591	12,074	3,536	2,076	25.5	11.2	Oregon City city (part)
69	29	21	382	94.8	578	305	119	64	22.3	16.0	Portland city (part)
34	9	2	114	125.4	201	95	45	23	21.8	17.5	Rivergrove city (part)
141	65	11	800	97.1	1,216	623	217	112	22.9	13.8	Stafford CDP
104	53	34	1,491	92.0	2,074	1,085	191	104	27.5	6.7	Tualatin city (part)
1,717	751	317	12,869	95.1	18,517	9,700	2,785	1,544	26.3	11.1	West Linn city
619	210	86	2,995	104.6	4,875	2,389	915	453	20.4	14.9	Redland CCD
8	4	2	21	119.0	40	18	14	7	13.0	30.4	Beavercreek CDP (part)
1,632	874	334	10,033	99.0	15,139	7,660	2,840	1,536	24.2	14.2	Sandy CCD
111	53	7	539	99.6	809	415	171	84	24.8	15.9	Damascus city (part)
491	326	151	4,751	95.2	6,645	3,490	968	579	28.4	10.4	Sandy city (part)
1,527	995	609	10,774	94.5	15,982	8,335	3,131	1,779	23.7	14.9	Wilsonville CCD
7	8	2	69	95.7	95	50	17	12	29.6	12.6	Barlow city
1,136	860	565	8,985	93.3	13,169	6,926	2,561	1,506	24.2	14.7	Wilsonville city (part)
659	295	107	3,134	104.7	4,967	2,414	1,061	550	22.6	16.5	Yoder CCD
1	2	0	13	107.7	21	9	3	1	22.2	11.1	Molalla city (part)

Table 1.
Age and Sex: 2010—Con.

[For information on confidentiality protection, nonsampling error, and definitions, see Selected Appendixes at <www.census.gov/prod/cen2010/cph-1-a.pdf>]

State County County Subdivision Place	Total population	Median age	Age								
			Under 5 years	5 to 17 years	18 to 20 years	21 to 24 years	25 to 34 years	35 to 44 years	45 to 54 years	55 to 59 years	60 to 64 years
Clatsop County.....	37,039	43.2	2,076	5,525	1,482	1,807	4,251	4,085	5,494	3,291	2,868
Astoria CCD.....	24,939	42.6	1,375	3,817	1,010	1,249	2,886	2,745	3,762	2,203	1,849
Astoria city.....	9,477	41.9	546	1,379	328	481	1,235	1,060	1,341	795	692
Gearhart city.....	1,462	49.0	54	200	34	55	144	153	241	164	148
Jeffers Gardens CDP.....	368	39.6	22	70	18	8	43	55	57	30	23
Seaside city (part).....	288	33.5	29	47	6	26	44	34	31	17	21
Warrenton city.....	4,989	37.6	334	855	220	261	680	575	719	354	292
Jewell CCD.....	1,042	47.9	39	181	37	22	79	120	184	108	104
Knappa-Brownsmead CCD.....	1,993	42.1	126	353	63	75	217	232	310	149	168
Westport CDP.....	321	41.6	25	58	10	20	23	43	44	17	20
Seaside CCD.....	9,065	44.4	536	1,174	372	461	1,069	988	1,238	831	747
Cannon Beach city.....	1,690	46.4	88	189	120	89	179	158	203	155	175
Seaside city (part).....	6,169	41.9	403	815	224	342	793	720	837	515	430
Columbia County.....	49,351	41.3	2,800	8,819	1,742	1,868	5,374	6,591	7,891	3,940	3,443
Clatskanie CCD.....	6,154	44.5	298	1,092	227	194	574	732	949	574	478
Clatskanie city.....	1,737	38.9	118	313	81	68	209	185	239	131	114
Goble CCD.....	2,472	45.9	91	422	87	60	195	345	446	273	217
Deer Island CDP (part).....	191	53.1	4	27	1	4	14	22	34	25	28
Rainier CCD.....	4,257	45.3	218	678	154	149	408	499	692	384	349
Prescott city.....	55	51.5	1	4	0	1	5	9	12	2	10
Rainier city.....	1,895	43.9	102	311	62	71	208	226	276	146	153
St. Helens CCD.....	23,425	39.8	1,415	4,293	853	986	2,755	3,206	3,678	1,718	1,531
Columbia City city.....	1,946	48.4	87	274	62	68	161	235	308	206	186
Deer Island CDP (part).....	103	31.3	8	22	5	6	18	11	18	4	4
St. Helens city.....	12,883	34.0	983	2,569	503	653	1,950	1,895	1,707	714	599
Warren CDP.....	1,787	48.9	56	275	60	50	123	201	357	178	177
Scappoose CCD.....	9,504	40.6	574	1,681	282	364	1,109	1,330	1,503	719	618
Scappoose city.....	6,592	37.8	442	1,269	194	262	859	968	944	424	355
Vernonia CCD.....	3,539	42.1	204	653	139	115	333	479	623	272	250
Vernonia city.....	2,151	38.2	144	434	96	70	229	316	358	149	122
Coos County.....	63,043	47.3	3,242	8,688	2,297	2,549	6,499	6,339	9,492	5,391	5,060
Bandon CCD.....	6,157	53.9	207	739	152	180	471	540	913	618	635
Bandon city (part).....	3,066	53.4	111	357	84	110	261	268	422	273	261
Coos Bay CCD.....	31,744	42.8	1,885	4,563	1,452	1,613	3,781	3,371	4,580	2,348	2,172
Barview CDP.....	1,844	44.4	95	303	46	73	208	208	299	112	122
Bunker Hill CDP.....	1,444	40.4	85	211	58	96	183	177	225	106	80
Coos Bay city (part).....	14,556	41.5	921	2,024	805	779	1,778	1,521	1,955	1,057	944
North Bend city.....	9,695	41.3	612	1,507	378	492	1,219	1,043	1,372	725	636
Coquille CCD.....	8,042	49.3	400	1,148	229	267	761	763	1,220	745	698
Bandon city (part).....	0	0.0	0	0	0	0	0	0	0	0	0
Coquille city.....	3,866	45.5	231	570	134	160	410	408	570	298	290
Eastside CCD.....	5,419	49.5	243	741	160	179	459	553	916	563	487
Coos Bay city (part).....	1,411	42.5	79	210	40	81	170	159	214	90	92
Myrtle Point CCD.....	4,857	48.7	261	707	137	146	448	486	786	408	365
Myrtle Point city.....	2,514	44.9	157	422	81	88	235	277	365	178	163
North Bayside CCD.....	5,826	53.6	198	629	150	140	489	543	917	604	631
Glasgow CDP.....	763	54.5	28	93	22	13	55	69	108	89	107
Lakeside city.....	1,699	57.9	50	153	29	30	120	125	248	161	194
Powers CCD.....	998	50.8	48	161	17	24	90	83	160	105	72
Powers city.....	689	51.8	36	100	16	21	60	49	125	68	47
Crook County.....	20,978	45.6	1,131	3,469	598	691	2,132	2,307	3,077	1,642	1,728
Crooked River CCD.....	3,877	53.2	145	501	71	80	303	362	593	363	441
Powell Butte CCD.....	2,189	52.3	72	318	44	55	133	223	363	230	267
Prineville city (part).....	0	0.0	0	0	0	0	0	0	0	0	0
Prineville CCD.....	14,912	41.8	914	2,650	483	556	1,696	1,722	2,121	1,049	1,020
Prineville city (part).....	9,253	38.2	680	1,677	312	388	1,230	1,079	1,230	538	509
Curry County.....	22,364	53.5	851	2,660	560	649	1,692	1,984	3,346	2,101	2,260
Agness CCD.....	96	57.8	3	5	1	3	8	5	16	14	12
Brookings CCD.....	9,300	50.0	428	1,334	273	310	770	926	1,328	771	802
Brookings city.....	6,336	46.9	353	986	204	237	601	652	873	448	449
Gold Beach CCD.....	5,153	54.6	158	570	112	134	355	456	835	535	598
Gold Beach city.....	2,253	50.6	86	286	53	78	189	227	375	232	216
Nesika Beach CDP.....	463	56.0	5	49	11	13	26	42	78	50	58
Pistol River CDP.....	84	60.0	3	12	2	0	2	6	5	12	17
Harbor CCD.....	4,805	56.8	176	472	98	119	360	359	674	445	490
Harbor CDP.....	2,391	59.7	67	185	29	57	165	149	323	234	245
Port Orford CCD.....	3,010	55.9	86	279	76	83	199	238	493	336	358
Langlois CDP.....	177	54.1	7	19	6	1	10	14	37	16	19
Port Orford city.....	1,133	54.7	44	90	35	38	91	94	183	110	122
Deschutes County.....	157,733	40.2	9,615	26,606	5,037	6,706	19,928	21,229	22,800	11,551	10,770
Bend CCD.....	87,281	37.8	5,729	14,651	2,957	4,301	12,632	12,564	12,108	5,936	5,116
Bend city (part).....	76,565	36.5	5,284	12,872	2,684	3,975	11,775	11,300	10,150	4,812	4,193
Deschutes River Woods CDP (part).....	492	38.7	21	117	13	14	61	76	89	40	28
Tetherow CDP.....	45	36.8	2	15	1	1	2	13	2	3	3
Tumalo CDP (part).....	95	56.5	4	12	2	1	2	11	13	7	17
Redmond CCD.....	35,941	37.5	2,531	6,795	1,177	1,585	4,737	4,873	4,909	2,286	2,060
Pronghorn CDP.....	34	58.5	0	6	0	0	2	1	5	4	7

Table 1.

Age and Sex: 2010—Con.

[For information on confidentiality protection, nonsampling error, and definitions, see Selected Appendixes at <www.census.gov/prod/cen2010/cph-1-a.pdf>]

Age—Con			Age and sex						Percent of total population		State County County Subdivision Place
65 to 74 years	75 to 84 years	85 years and over	All ages		18 years and over		65 years and over		Under 18 years	65 years and over	
			Female	Males per 100 females	Total	Female	Total	Female			
3,470	1,893	797	18,632	98.8	29,438	14,862	6,160	3,325	20.5	16.6	Clatsop County
2,307	1,242	494	12,492	99.6	19,747	9,918	4,043	2,172	20.8	16.2	Astoria CCD
820	537	263	4,886	94.0	7,552	3,917	1,620	946	20.3	17.1	Astoria city
143	85	41	747	95.7	1,208	618	269	140	17.4	18.4	Gearhart city
24	14	4	164	124.4	276	129	42	26	25.0	11.4	Jeffers Gardens CDP
20	12	1	158	82.3	212	112	33	16	26.4	11.5	Seaside city (part)
429	201	69	2,447	103.9	3,800	1,875	699	368	23.8	14.0	Warrenton city
107	57	4	497	109.7	822	391	168	80	21.1	16.1	Jewell CCD
190	83	27	963	107.0	1,514	743	300	148	24.0	15.1	Knappa-Brownsmead CCD
41	13	7	154	108.4	238	116	61	31	25.9	19.0	Westport CDP
866	511	272	4,680	93.7	7,355	3,810	1,649	925	18.9	18.2	Seaside CCD
220	92	22	913	85.1	1,413	762	334	179	16.4	19.8	Cannon Beach city
510	351	229	3,180	94.0	4,951	2,575	1,090	636	19.7	17.7	Seaside city (part)
4,063	2,000	820	24,629	100.4	37,732	19,055	6,883	3,615	23.5	13.9	Columbia County
612	328	96	3,057	101.3	4,764	2,407	1,036	527	22.6	16.8	Clatskanie CCD
141	96	42	906	91.7	1,306	701	279	157	24.8	16.1	Clatskanie city
227	89	20	1,189	107.9	1,959	940	336	160	20.8	13.6	Goble CCD
18	10	4	94	103.2	160	79	32	17	16.2	16.8	Deer Island CDP (part)
432	216	78	2,131	99.8	3,361	1,695	726	388	21.0	17.1	Rainier CCD
6	4	1	25	120.0	50	24	11	5	9.1	20.0	Prescott city
192	107	41	976	94.2	1,482	767	340	196	21.8	17.9	Rainier city
1,761	854	375	11,679	100.6	17,717	8,953	2,990	1,571	24.4	12.8	St. Helens CCD
212	121	26	996	95.4	1,585	823	359	184	18.6	14.8	Columbia City city
3	3	1	46	123.9	73	33	7	4	29.1	6.8	Deer Island CDP (part)
722	366	222	6,472	99.1	9,331	4,782	1,310	744	27.6	10.2	St. Helens city
203	73	34	890	100.8	1,456	725	310	143	18.5	17.3	Warren CDP
726	397	201	4,828	96.9	7,249	3,711	1,324	717	23.7	13.9	Scappoose CCD
431	289	155	3,420	92.7	4,881	2,578	875	508	26.0	13.3	Scappoose city
305	116	50	1,745	102.8	2,682	1,349	471	252	24.2	13.3	Vernonia CCD
155	56	22	1,055	103.9	1,573	798	233	127	26.9	10.8	Vernonia city
7,553	4,323	1,610	31,957	97.3	51,113	26,064	13,486	7,130	18.9	21.4	Coos County
912	545	245	3,187	93.2	5,211	2,716	1,702	919	15.4	27.6	Bandon CCD
456	311	152	1,645	86.4	2,598	1,411	919	537	15.3	30.0	Bandon city (part)
3,179	1,938	862	16,276	95.0	25,296	13,104	5,979	3,303	20.3	18.8	Coos Bay CCD
237	121	20	920	100.4	1,446	729	378	186	21.6	20.5	Barview CDP
125	78	20	702	105.7	1,148	560	223	127	20.5	15.4	Bunker Hill CDP
1,441	921	410	7,514	93.7	11,611	6,075	2,772	1,556	20.2	19.0	Coos Bay city (part)
865	517	329	5,076	91.0	7,576	4,024	1,711	1,001	21.9	17.6	North Bend city
1,051	589	171	4,080	97.1	6,494	3,315	1,811	930	19.2	22.5	Coquille CCD
0	0	0	0	(X)	0	0	0	0	(X)	(X)	Bandon city (part)
433	274	88	1,978	95.4	3,065	1,595	795	436	20.7	20.6	Coquille city
684	339	95	2,670	103.0	4,435	2,179	1,118	544	18.2	20.6	Eastside CCD
158	94	24	715	97.3	1,122	573	276	145	20.5	19.6	Coos Bay city (part)
649	377	87	2,460	97.4	3,889	1,972	1,113	572	19.9	22.9	Myrtle Point CCD
310	180	58	1,303	92.9	1,935	1,005	548	293	23.0	21.8	Myrtle Point city
936	465	124	2,807	107.6	4,999	2,401	1,525	747	14.2	26.2	North Bayside CCD
114	49	16	390	95.6	642	326	179	94	15.9	23.5	Glasgow CDP
347	189	53	832	104.2	1,496	743	589	287	11.9	34.7	Lakeside city
142	70	26	477	109.2	789	377	238	115	20.9	23.8	Powers CCD
103	50	14	331	108.2	553	266	167	81	19.7	24.2	Powers city
2,532	1,208	463	10,580	98.3	16,378	8,328	4,203	2,132	21.9	20.0	Crook County
685	266	67	1,882	106.0	3,231	1,569	1,018	443	16.7	26.3	Crooked River CCD
349	103	32	1,066	105.3	1,799	884	484	229	17.8	22.1	Powell Butte CCD
0	0	0	0	(X)	0	0	0	0	(X)	(X)	Prineville city (part)
1,498	839	364	7,632	95.4	11,348	5,875	2,701	1,460	23.9	18.1	Prineville CCD
814	532	264	4,802	92.7	6,896	3,642	1,610	912	25.5	17.4	Prineville city (part)
3,561	1,927	773	11,323	97.5	18,853	9,672	6,261	3,254	15.7	28.0	Curry County
19	6	4	42	128.6	88	41	29	14	8.3	30.2	Agness CCD
1,261	752	345	4,788	94.2	7,538	3,957	2,358	1,263	18.9	25.4	Brookings CCD
765	491	277	3,311	91.4	4,997	2,668	1,533	847	21.1	24.2	Brookings city
860	400	140	2,604	97.9	4,425	2,260	1,400	721	14.1	27.2	Gold Beach CCD
320	152	39	1,161	94.1	1,881	980	511	269	16.5	22.7	Gold Beach city
88	30	13	221	109.5	409	197	131	62	11.7	28.3	Nesika Beach CDP
21	2	2	42	100.0	69	37	25	12	17.9	29.8	Pistol River CDP
892	518	202	2,413	99.1	4,157	2,097	1,612	832	13.5	33.5	Harbor CCD
484	322	131	1,215	96.8	2,139	1,097	937	504	10.5	39.2	Harbor CDP
529	251	82	1,476	103.9	2,645	1,317	862	424	12.1	28.6	Port Orford CCD
26	15	7	89	98.9	151	78	48	28	14.7	27.1	Langlois CDP
200	94	32	589	92.4	999	521	326	171	11.8	28.8	Port Orford city
13,703	6,877	2,911	79,762	97.8	121,512	62,080	23,491	12,414	23.0	14.9	Deschutes County
6,167	3,402	1,718	44,292	97.1	66,901	34,338	11,287	6,233	23.3	12.9	Bend CCD
5,027	2,922	1,571	39,081	95.9	58,409	30,184	9,520	5,395	23.7	12.4	Bend city (part)
18	10	5	237	107.6	354	171	33	16	28.0	6.7	Deschutes River Woods CDP (part)
2	1	0	20	125.0	28	14	3	2	37.8	6.7	Tetherow CDP
15	7	4	44	115.9	79	38	26	10	16.8	27.4	Tumalo CDP (part)
2,771	1,534	683	18,350	95.9	26,615	13,761	4,988	2,733	25.9	13.9	Redmond CCD
7	2	0	17	100.0	28	14	9	3	17.6	26.5	Pronghorn CDP

Table 1.
Age and Sex: 2010—Con.

[For information on confidentiality protection, nonsampling error, and definitions, see Selected Appendixes at <www.census.gov/prod/cen2010/cph-1-a.pdf>]

State County County Subdivision Place	Total population	Median age	Age								
			Under 5 years	5 to 17 years	18 to 20 years	21 to 24 years	25 to 34 years	35 to 44 years	45 to 54 years	55 to 59 years	60 to 64 years
Deschutes County—Con.											
Redmond CCD—Con.											
Redmond city.....	26,215	33.9	2,130	5,183	922	1,360	3,940	3,628	3,130	1,354	1,242
Terrebonne CDP.....	1,257	37.4	88	247	33	36	180	182	188	69	74
Sisters-Millican CCD.....	27,974	48.9	1,202	4,266	762	709	2,238	3,159	4,668	2,592	2,747
Bend city (part).....	74	54.0	1	6	3	7	5	3	14	9	16
Black Butte Ranch CDP.....	366	65.9	2	27	5	10	5	16	31	32	44
Deschutes River Woods CDP (part).....	4,585	39.9	264	838	152	163	560	667	859	398	286
La Pine city.....	1,653	43.6	94	277	54	58	169	204	260	133	110
Seventh Mountain CDP.....	187	62.7	3	6	0	0	3	6	18	22	55
Sisters city.....	2,038	41.4	124	412	75	58	192	255	316	144	159
Sunriver CDP.....	1,393	64.0	11	64	13	23	47	43	181	124	237
Three Rivers CDP.....	3,014	43.5	153	508	85	80	305	439	483	260	261
Tumalo CCD.....	6,537	54.2	153	894	141	111	321	633	1,115	737	847
Eagle Crest CDP.....	1,696	62.2	33	149	22	19	60	102	179	169	299
Tumalo CDP (part).....	393	49.4	12	43	11	21	33	51	76	36	43
Douglas County.....	107,667	46.1	5,648	16,446	3,752	4,365	10,808	11,277	15,661	8,785	8,355
Elkton-Drain CCD.....	2,770	46.9	142	443	76	119	261	285	441	240	198
Drain city (part).....	1,074	39.4	73	202	39	61	118	119	157	66	62
Elkton city (part).....	195	51.5	10	33	2	1	16	21	20	22	17
Kellogg-Yoncalla CCD.....	3,918	51.8	144	556	110	102	265	387	631	399	379
Drain city (part).....	77	41.5	8	9	4	6	9	8	13	3	5
Elkton city (part).....	0	0.0	0	0	0	0	0	0	0	0	0
Yoncalla city.....	1,047	46.8	44	177	40	22	93	125	163	99	74
Melrose CCD.....	5,237	51.6	183	769	155	129	335	526	863	522	588
Lookingglass CDP (part).....	849	50.1	35	123	29	26	75	76	135	84	97
Melrose CDP.....	735	49.2	15	134	19	11	41	93	141	63	69
Myrtle Creek-Riddle CCD.....	14,244	44.8	769	2,318	522	548	1,469	1,530	2,082	1,122	1,053
Canyonville city.....	1,884	46.5	105	324	90	65	187	140	215	124	136
Myrtle Creek city.....	3,439	40.5	219	584	124	159	416	416	485	230	198
Riddle city.....	1,185	36.6	88	213	53	62	151	149	169	89	76
Tri-City CDP.....	3,931	42.8	229	658	152	144	425	452	572	305	284
North Umpqua CCD.....	5,218	49.6	166	692	284	237	383	481	881	555	533
Glide CDP.....	1,795	47.7	69	285	56	55	145	205	321	169	160
Roseburg city (part).....	0	0.0	0	0	0	0	0	0	0	0	0
Reedsport CCD.....	6,027	53.0	282	738	175	220	498	506	804	532	562
Gardiner CDP.....	248	46.5	12	46	6	4	22	28	40	19	16
Reedsport city.....	4,154	51.2	206	535	129	173	375	365	523	354	364
Winchester Bay CDP.....	382	59.0	19	23	9	24	30	22	40	29	41
Roseburg CCD.....	39,933	42.0	2,462	6,212	1,467	1,927	4,802	4,450	5,484	2,831	2,535
Dillard CDP.....	478	40.1	27	82	16	25	60	55	72	37	36
Green CDP.....	7,515	37.1	530	1,377	279	344	1,018	958	1,035	455	421
Roseburg city (part).....	21,181	41.1	1,308	3,283	828	1,101	2,685	2,361	2,824	1,467	1,275
Roseburg North CDP.....	5,912	45.4	371	869	193	286	626	579	843	464	391
South Umpqua CCD.....	4,467	50.3	187	664	125	145	355	414	725	415	461
Days Creek CDP.....	272	53.4	7	27	12	10	17	20	57	34	23
Glendale city.....	874	35.8	73	184	27	42	107	107	100	61	48
Sutherlin CCD.....	15,877	48.3	787	2,416	511	521	1,399	1,636	2,218	1,413	1,278
Fair Oaks CDP.....	278	50.0	14	43	8	11	19	21	46	34	23
Oakland city.....	927	40.8	45	174	39	45	101	102	145	90	55
Sutherlin city.....	7,810	44.8	481	1,270	251	262	826	831	935	562	515
Tennille CCD.....	9,976	44.8	526	1,638	327	417	1,041	1,062	1,532	756	768
Lookingglass CDP (part).....	6	19.5	0	3	0	0	1	0	1	1	0
Winston city.....	5,379	38.9	382	936	182	256	697	599	723	362	329
Gilliam County.....	1,871	49.7	94	259	37	51	170	187	330	175	153
Arlington CCD.....	850	45.3	52	128	14	29	95	103	150	81	69
Arlington city.....	586	43.6	35	93	10	18	67	79	95	50	48
Condon CCD.....	1,021	52.7	42	131	23	22	75	84	180	94	84
Condon city.....	682	54.5	25	75	12	14	50	54	117	60	59
Lonerock city.....	21	54.5	0	1	0	0	2	2	6	0	0
Grant County.....	7,445	50.0	338	1,092	190	224	641	735	1,114	694	657
John Day CCD.....	4,956	49.1	224	730	128	165	441	509	755	462	401
Canyon City town.....	703	46.8	34	96	19	25	72	84	114	65	45
Dayville town.....	149	50.8	4	18	8	4	6	18	32	18	7
John Day city.....	1,744	42.9	99	288	50	84	202	193	212	128	104
Mount Vernon city.....	527	49.0	24	80	5	16	51	55	91	44	44
Long Creek CCD.....	788	50.3	34	124	22	16	71	66	113	76	86
Long Creek city.....	197	47.2	11	30	11	9	13	20	36	12	19
Monument city.....	128	40.5	5	26	3	4	17	17	7	11	17
Prairie City CCD.....	1,369	53.5	56	190	29	34	92	131	200	137	128
Granite city.....	38	63.3	0	1	0	0	1	0	5	6	8
Greenhorn city (part).....	0	0.0	0	0	0	0	0	0	0	0	0
Prairie City city.....	909	49.8	40	145	20	25	68	104	131	80	63
Seneca CCD.....	332	46.8	24	48	11	9	37	29	46	19	42
Seneca city.....	199	52.5	12	20	7	9	17	13	32	13	26
Harney County.....	7,422	45.2	403	1,261	239	256	749	786	1,148	608	570
Burns CCD.....	5,281	44.7	292	867	187	216	556	537	782	429	399
Burns city.....	2,806	44.5	163	441	101	143	295	275	412	229	218

Table 1.
Age and Sex: 2010—Con.

[For information on confidentiality protection, nonsampling error, and definitions, see Selected Appendixes at <www.census.gov/prod/cen2010/cph-1-a.pdf>]

Age—Con			Age and sex						Percent of total population		State County County Subdivision Place
65 to 74 years	75 to 84 years	85 years and over	All ages		18 years and over		65 years and over		Under 18 years	65 years and over	
			Female	Males per 100 females	Total	Female	Total	Female			
1,693	1,074	559	13,556	93.4	18,902	9,950	3,326	1,929	27.9	12.7	Deschutes County—Con.
93	60	7	633	98.6	922	461	160	81	26.7	12.7	Redmond CCD—Con.
3,680	1,522	429	13,860	101.8	22,506	11,213	5,631	2,730	19.5	20.1	Terrebonne CDP
4	5	1	37	100.0	67	35	10	5	9.5	13.5	Sisters-Millican CCD
137	45	12	184	98.9	337	168	194	99	7.9	53.0	Bend city (part)
251	117	30	2,216	106.9	3,483	1,672	398	201	24.0	8.7	Black Butte Ranch CDP
160	94	40	853	93.8	1,282	668	294	170	22.4	17.8	Deschutes River Woods CDP (part)
59	14	1	90	107.8	178	85	74	32	4.8	39.6	La Pine city
172	86	45	1,058	92.6	1,502	804	303	178	26.3	14.9	Seventh Mountain CDP
448	172	30	697	99.9	1,318	659	650	296	5.4	46.7	Sisters city
334	81	25	1,474	104.5	2,353	1,165	440	215	21.9	14.6	Sunriver CDP
1,085	419	81	3,260	100.5	5,490	2,768	1,585	718	16.0	24.2	Three Rivers CDP
473	164	27	871	94.7	1,514	772	664	302	10.7	39.2	Tumalo CCD
40	22	5	202	94.6	338	173	67	37	14.0	17.0	Eagle Crest CDP
											Tumalo CDP (part)
12,196	7,384	2,990	54,516	97.5	85,573	43,779	22,570	12,014	20.5	21.0	Douglas County
339	174	52	1,382	100.4	2,185	1,090	565	292	21.1	20.4	Elkton-Drain CCD
109	51	17	552	94.6	799	415	177	97	25.6	16.5	Drain city (part)
31	13	9	102	91.2	152	79	53	27	22.1	27.2	Elkton city (part)
571	282	92	1,972	98.7	3,218	1,617	945	483	17.9	24.1	Kellogg-Yoncalla CCD
8	4	0	37	108.1	60	29	12	5	22.1	15.6	Drain city (part)
0	0	0	0	(X)	0	0	0	0	(X)	(X)	Elkton city (part)
114	77	19	558	87.6	826	439	210	113	21.1	20.1	Yoncalla city
739	333	95	2,621	99.8	4,285	2,153	1,167	570	18.2	22.3	Melrose CCD
95	53	21	434	95.6	691	355	169	86	18.6	19.9	Lookingglass CDP (part)
90	43	16	358	105.3	586	285	149	67	20.3	20.3	Melrose CDP
1,597	924	310	7,170	98.7	11,157	5,690	2,831	1,477	21.7	19.9	Myrtle Creek-Riddle CCD
258	149	91	951	98.1	1,455	761	498	276	22.8	26.4	Myrtle Creek-Riddle city
348	191	69	1,749	96.6	2,636	1,368	608	343	23.3	17.7	Canyonville city
79	39	17	606	95.5	884	459	135	67	25.4	11.4	Myrtle Creek city
375	276	59	1,951	101.5	3,044	1,520	710	361	22.6	18.1	Riddle city
626	300	80	2,506	108.2	4,360	2,109	1,006	483	16.4	19.3	Tri-City CDP
199	107	24	883	103.3	1,441	717	330	173	19.7	18.4	North Umpqua CCD
0	0	0	0	(X)	0	0	0	0	(X)	(X)	Glide CDP
892	611	207	3,003	100.7	5,007	2,504	1,710	845	16.9	28.4	Roseburg city (part)
28	25	2	116	113.8	190	92	55	24	23.4	22.2	Reedsport CCD
573	396	161	2,094	98.4	3,413	1,726	1,130	579	17.8	27.2	Gardiner CDP
70	55	20	179	113.4	340	158	145	70	11.0	38.0	Reedsport city
3,746	2,585	1,432	20,575	94.1	31,259	16,330	7,763	4,469	21.7	19.4	Winchester Bay CDP
42	22	4	247	93.5	369	180	68	34	22.8	14.2	Roseburg CCD
637	353	108	3,800	97.8	5,608	2,903	1,098	600	25.4	14.6	Dillard CDP
1,696	1,372	981	11,005	92.5	16,590	8,735	4,049	2,433	21.7	19.1	Green CDP
686	407	197	3,063	93.0	4,672	2,460	1,290	744	21.0	21.8	Roseburg city (part)
587	290	99	2,170	105.9	3,616	1,772	976	476	19.1	21.8	Roseburg North CDP
36	24	5	137	98.5	238	119	65	31	12.5	23.9	South Umpqua CCD
83	35	7	430	103.3	617	317	125	72	29.4	14.3	Days Creek CDP
2,006	1,261	431	8,104	95.9	12,674	6,535	3,698	1,934	20.2	23.3	Glendale city
30	24	5	146	90.4	221	116	59	29	20.5	21.2	Sutherlin CCD
68	48	15	462	100.6	708	352	131	66	23.6	14.1	Fair Oaks CDP
912	709	256	4,092	90.9	6,059	3,217	1,877	1,060	22.4	24.0	Oakland city
1,093	624	192	5,013	99.0	7,812	3,979	1,909	985	21.7	19.1	Sutherlin city
0	0	0	4	50.0	3	2	0	0	50.0	0.0	Tennille CCD
508	302	103	2,766	94.5	4,061	2,134	913	485	24.5	17.0	Lookingglass CDP (part)
											Winston city
219	123	73	906	106.5	1,518	755	415	234	18.9	22.2	Gilliam County
81	39	9	390	117.9	670	318	129	62	21.2	15.2	Arlington CCD
55	30	6	270	117.0	458	221	91	48	21.8	15.5	Arlington city
138	84	64	516	97.9	848	437	286	172	16.9	28.0	Condon CCD
92	67	57	364	87.4	582	314	216	137	14.7	31.7	Condon city
5	4	1	12	75.0	20	11	10	7	4.8	47.6	Lonerock city
986	534	240	3,746	98.7	6,015	3,031	1,760	882	19.2	23.6	Grant County
621	340	180	2,519	96.7	4,002	2,034	1,141	586	19.2	23.0	John Day CCD
70	57	22	385	82.6	573	299	149	80	18.5	21.2	Canyon City town
18	12	4	69	115.9	127	58	34	15	14.8	22.8	Dayville town
155	122	107	913	91.0	1,357	729	384	233	22.2	22.0	John Day city
71	34	12	265	98.9	423	212	117	54	19.7	22.2	Mount Vernon city
112	54	14	377	109.0	630	308	180	80	20.1	22.8	Long Creek CCD
24	8	4	102	93.1	156	78	36	16	20.8	18.3	Long Creek city
14	5	2	58	120.7	97	44	21	11	24.2	16.4	Monument city
216	114	42	686	99.6	1,123	561	372	187	18.0	27.2	Prairie City CCD
14	3	0	16	137.5	37	16	17	7	2.6	44.7	Prairie City city
0	0	0	0	(X)	0	0	0	0	(X)	(X)	Granite city
123	76	34	461	97.2	724	364	233	122	20.4	25.6	Greenhorn city (part)
37	26	4	164	102.4	260	128	67	29	21.7	20.2	Prairie City city
24	23	3	95	109.5	167	81	50	23	16.1	25.1	Seneca CCD
											Seneca city
802	432	168	3,644	103.7	5,758	2,869	1,402	706	22.4	18.9	Harney County
556	329	131	2,623	101.3	4,122	2,094	1,016	541	21.9	19.2	Burns CCD
289	174	66	1,368	105.1	2,202	1,100	529	278	21.5	18.9	Burns city

Table 1.
Age and Sex: 2010—Con.

[For information on confidentiality protection, nonsampling error, and definitions, see Selected Appendixes at <www.census.gov/prod/cen2010/cph-1-a.pdf>]

State County County Subdivision Place	Total population	Median age	Age								
			Under 5 years	5 to 17 years	18 to 20 years	21 to 24 years	25 to 34 years	35 to 44 years	45 to 54 years	55 to 59 years	60 to 64 years
Harney County—Con.											
Burns CCD—Con.											
Hines city.....	1,563	42.5	91	285	56	39	184	158	219	125	97
Diamond CCD.....	673	44.1	46	125	11	14	79	65	122	57	43
Drewsey CCD.....	1,468	46.9	65	269	41	26	114	184	244	122	128
Crane CDP.....	129	40.8	5	34	3	2	9	21	18	8	11
Hood River County.....	22,346	38.0	1,487	4,320	771	943	2,772	3,112	3,434	1,577	1,123
Cascade Locks CCD.....	1,154	41.0	80	159	50	69	161	119	215	101	68
Cascade Locks city.....	1,144	40.8	80	158	49	69	161	118	210	101	66
Dee CCD.....	1,083	37.5	66	202	34	52	161	136	157	66	69
Hood River CCD.....	12,456	39.2	823	2,352	367	449	1,532	1,839	1,952	862	568
Hood River city (part).....	7,167	36.3	567	1,289	220	308	1,060	1,129	986	421	277
Odell CCD.....	5,667	35.4	383	1,193	248	285	691	748	840	386	276
Hood River city (part).....	0	0.0	0	0	0	0	0	0	0	0	0
Odell CDP.....	2,255	31.2	173	552	112	116	278	306	312	133	73
Parkdale CCD.....	1,986	37.2	135	414	72	88	227	270	270	162	142
Mount Hood CDP.....	286	39.0	22	55	10	9	32	35	37	27	20
Parkdale CDP.....	311	36.3	22	73	13	15	25	61	45	22	15
Jackson County.....	203,206	42.1	11,972	32,340	7,885	9,557	23,470	23,096	28,822	15,737	14,493
Ashland CCD.....	30,170	42.6	1,246	4,104	1,835	2,096	3,417	3,129	3,979	2,597	2,451
Ashland city (part).....	20,078	42.9	712	2,485	1,512	1,607	2,214	1,914	2,593	1,832	1,677
Phoenix city (part).....	529	51.9	18	64	16	16	45	55	68	37	39
Talent city.....	6,066	38.4	393	1,063	202	307	818	784	765	379	369
Butte Falls-Prospect CCD.....	2,769	49.7	108	400	102	85	201	280	492	269	243
Butte Falls town.....	423	43.1	21	75	25	22	28	53	62	41	39
Prospect CDP.....	455	51.1	15	57	20	20	35	34	83	36	41
Eagle Point CCD.....	10,474	39.5	676	2,002	330	363	1,281	1,320	1,423	740	743
Eagle Point city.....	8,469	36.9	604	1,705	264	312	1,133	1,090	1,071	535	554
Medford CCD.....	127,868	39.4	8,676	21,790	4,728	6,086	16,060	15,242	17,607	8,663	7,779
Central Point city.....	17,169	36.5	1,286	3,272	649	731	2,292	2,323	2,228	952	890
Jacksonville city.....	2,785	54.9	85	357	60	59	159	254	425	271	280
Medford city (part).....	74,905	37.9	5,400	12,683	2,814	3,978	10,077	8,955	9,935	4,759	4,195
Phoenix city (part).....	4,009	42.8	222	634	149	165	452	487	488	311	274
White City CDP.....	7,975	31.6	706	1,673	339	409	1,266	1,011	1,099	436	360
Northwest Jackson CCD.....	7,258	52.2	295	930	184	207	555	739	1,065	734	670
Rogue River city (part).....	2,097	49.1	121	290	56	84	194	232	226	139	133
Wimer CDP.....	678	49.3	26	99	18	24	61	72	118	58	61
Sams Valley CCD.....	4,686	48.9	218	642	157	151	389	515	781	478	482
Gold Hill city.....	1,220	43.9	70	168	55	53	142	139	191	122	104
Shady Cove CCD.....	6,921	50.8	270	898	213	215	566	649	1,206	673	684
Shady Cove city.....	2,904	51.8	125	366	80	99	240	261	450	237	272
Trail CDP.....	702	50.5	20	102	21	19	53	64	136	74	74
Southeast Jackson CCD.....	1,884	52.6	65	249	38	45	125	177	342	256	244
Medford city (part).....	2	60.0	0	0	0	0	0	0	0	1	1
Southwest Jackson CCD.....	11,176	52.1	418	1,325	298	309	876	1,045	1,927	1,327	1,197
Ashland city (part).....	0	0.0	0	0	0	0	0	0	0	0	0
Foots Creek CDP.....	799	53.7	24	80	23	20	50	85	149	75	88
Rogue River city (part).....	34	57.0	1	1	1	0	1	4	7	5	5
Ruch CDP.....	840	47.6	43	128	30	24	83	83	126	90	61
Jefferson County.....	21,720	39.6	1,551	3,939	835	964	2,399	2,701	3,048	1,485	1,467
Ashwood CCD.....	1,128	40.8	21	69	28	70	232	234	197	95	59
Culver CCD.....	7,153	47.4	360	1,164	194	171	588	835	1,135	534	611
Culver city.....	1,357	30.3	130	361	43	50	195	174	190	44	56
Metolius city.....	710	38.6	45	141	27	25	79	104	120	60	40
Grandview CCD.....	530	59.1	7	43	7	11	13	37	87	75	93
Camp Sherman CDP.....	233	60.2	3	22	0	6	7	10	40	27	45
Madras CCD.....	9,776	36.5	836	1,892	383	477	1,120	1,216	1,292	648	591
Madras city.....	6,046	31.2	602	1,260	267	353	841	797	739	301	265
Warm Springs CCD.....	3,133	25.2	327	771	223	235	446	379	337	133	113
Warm Springs CDP.....	2,945	24.9	315	739	210	214	424	354	314	119	102
Josephine County.....	82,713	47.3	4,198	12,685	2,675	3,086	7,852	8,493	11,839	6,592	6,855
Cave Junction CCD.....	7,994	50.3	360	1,124	220	275	686	726	1,219	753	811
Cave Junction city.....	1,883	43.0	133	313	68	98	192	168	227	133	155
Kerby CDP (part).....	577	46.5	33	87	20	29	45	59	101	54	42
O'Brien CDP.....	504	52.6	25	56	11	16	39	37	88	41	63
Takilma CDP.....	378	50.4	13	57	8	10	36	38	59	50	53
Grants Pass CCD.....	59,908	45.5	3,309	9,435	2,015	2,378	6,117	6,340	8,318	4,377	4,418
Fruitdale CDP.....	1,177	46.1	68	178	29	49	117	125	178	90	73
Grants Pass city.....	34,533	39.3	2,343	6,042	1,293	1,630	4,273	3,887	4,445	2,125	2,069
Merlin CDP (part).....	269	45.8	12	46	5	9	22	34	41	24	26
New Hope CDP.....	1,515	47.1	79	236	54	43	153	154	205	134	132
Redwood CDP.....	2,627	49.4	109	404	77	81	220	265	379	178	198
Northwest Josephine CCD.....	6,694	50.9	227	1,082	222	184	459	617	998	596	738
Merlin CDP (part).....	1,346	52.8	38	186	32	36	90	130	204	119	165
Wilderville CCD.....	5,115	52.4	193	640	148	146	344	528	834	518	591
Kerby CDP (part).....	18	35.5	3	3	2	0	1	1	3	2	0
Selma CDP.....	695	50.9	35	80	26	27	51	79	101	64	93
Williams CCD.....	3,002	51.8	109	404	70	103	246	282	470	348	297

Table 1.

Age and Sex: 2010—Con.

[For information on confidentiality protection, nonsampling error, and definitions, see Selected Appendixes at <www.census.gov/prod/cen2010/cph-1-a.pdf>]

Age—Con			Age and sex						Percent of total population		State County County Subdivision Place
65 to 74 years	75 to 84 years	85 years and over	All ages		18 years and over		65 years and over		Under 18 years	65 years and over	
			Female	Males per 100 females	Total	Female	Total	Female			
162	98	49	788	98.4	1,187	620	309	169	24.1	19.8	Harney County—Con.
74	24	13	318	111.6	502	238	111	52	25.4	16.5	Burns CCD—Con.
172	79	24	703	108.8	1,134	537	275	113	22.8	18.7	Hines city
13	4	1	61	111.5	90	41	18	5	30.2	14.0	Diamond CCD
											Drewsey CCD
											Crane CDP
1,383	942	482	11,173	100.0	16,539	8,320	2,807	1,596	26.0	12.6	Hood River County
73	45	14	561	105.7	915	452	132	67	20.7	11.4	Cascade Locks CCD
73	45	14	555	106.1	906	447	132	67	20.8	11.5	Cascade Locks city
78	52	10	503	115.3	815	358	140	70	24.7	12.9	Dee CCD
798	558	356	6,431	93.7	9,281	4,870	1,712	1,034	25.5	13.7	Hood River CCD
385	302	223	3,735	91.9	5,311	2,828	910	572	25.9	12.7	Hood River city (part)
315	228	74	2,721	108.3	4,091	1,957	617	321	27.8	10.9	Odell CCD
0	0	0	0	(X)	0	0	0	0	(X)	(X)	Hood River city (part)
103	76	21	1,100	105.0	1,530	760	200	110	32.2	8.9	Odell CDP
119	59	28	957	107.5	1,437	683	206	104	27.6	10.4	Parkdale CCD
27	9	3	147	94.6	209	105	39	22	26.9	13.6	Mount Hood CDP
9	4	7	155	100.6	216	112	20	12	30.5	6.4	Parkdale CDP
18,847	11,566	5,421	104,204	95.0	158,894	82,385	35,834	19,711	21.8	17.6	Jackson County
2,830	1,626	860	16,017	88.4	24,820	13,288	5,316	3,001	17.7	17.6	Ashland CCD
1,886	1,043	603	10,822	85.5	16,881	9,173	3,532	2,011	15.9	17.6	Ashland city (part)
79	72	20	298	77.5	447	251	171	97	15.5	32.3	Phoenix city (part)
498	323	165	3,242	87.1	4,610	2,512	986	582	24.0	16.3	Talent city
372	179	38	1,347	105.6	2,261	1,084	589	275	18.3	21.3	Butte Falls-Prospect CCD
39	15	3	201	110.4	327	153	57	27	22.7	13.5	Butte Falls town
75	31	8	223	104.0	383	181	114	53	15.8	25.1	Prospect CDP
939	459	198	5,376	94.8	7,796	4,039	1,596	861	25.6	15.2	Eagle Point CCD
688	353	160	4,393	92.8	6,160	3,232	1,201	662	27.3	14.2	Eagle Point city
10,426	7,176	3,635	65,504	95.2	97,402	50,595	21,237	12,059	23.8	16.6	Medford CCD
1,316	905	325	8,910	92.7	12,611	6,694	2,546	1,492	26.5	14.8	Central Point city
438	249	148	1,499	85.8	2,343	1,295	835	476	15.9	30.0	Jacksonville city
5,394	4,212	2,503	38,636	93.9	56,822	29,783	12,109	7,034	24.1	16.2	Medford city (part)
406	315	106	2,112	89.8	3,153	1,689	827	485	21.4	20.6	Phoenix city (part)
446	182	48	3,766	111.8	5,596	2,598	676	339	29.8	8.5	White City CDP
1,013	636	230	3,715	95.4	6,033	3,131	1,879	1,020	16.9	25.9	Northwest Jackson CCD
284	226	112	1,130	85.6	1,686	952	622	396	19.6	29.7	Rogue River city (part)
78	42	21	335	102.4	553	275	141	69	18.4	20.8	Wimer CDP
543	248	82	2,330	101.1	3,826	1,914	873	405	18.4	18.6	Sams Valley CCD
106	54	16	609	100.3	982	498	176	84	19.5	14.4	Gold Hill city
954	462	131	3,432	101.7	5,753	2,859	1,547	767	16.9	22.4	Shady Cove CCD
461	240	73	1,464	98.4	2,413	1,226	774	400	16.9	26.7	Shady Cove city
87	44	8	345	103.5	580	283	139	64	17.4	19.8	Trail CDP
235	83	25	947	98.9	1,570	787	343	162	16.7	18.2	Southeast Jackson CCD
0	0	0	1	100.0	2	1	0	0	0.0	0.0	Medford city (part)
1,535	697	222	5,536	101.9	9,433	4,688	2,454	1,161	15.6	22.0	Southwest Jackson CCD
0	0	0	0	(X)	0	0	0	0	(X)	(X)	Ashland city (part)
136	52	17	397	101.3	695	346	205	103	13.0	25.7	Foots Creek CDP
5	4	0	14	142.9	32	13	9	4	5.9	26.5	Rogue River city (part)
103	52	17	401	109.5	669	329	172	85	20.4	20.5	Ruch CDP
2,086	968	277	10,464	107.6	16,230	7,803	3,331	1,663	25.3	15.3	Jefferson County
83	32	8	231	388.3	1,038	195	123	45	8.0	10.9	Ashwood CCD
1,027	454	80	3,510	103.8	5,629	2,777	1,561	748	21.3	21.8	Culver CCD
67	35	12	656	106.9	866	425	114	57	36.2	8.4	Culver city
46	21	2	355	100.0	524	264	69	33	26.2	9.7	Metolius city
113	39	5	265	100.0	480	238	157	70	9.4	29.6	Grandview CCD
46	24	3	120	94.2	208	109	73	37	10.7	31.3	Camp Sherman CDP
761	392	168	4,928	98.4	7,048	3,589	1,321	711	27.9	13.5	Madras CCD
298	203	120	3,064	97.3	4,184	2,150	621	371	30.8	10.3	Madras city
102	51	16	1,530	104.8	2,035	1,004	169	89	35.0	5.4	Warm Springs CCD
95	45	14	1,429	106.1	1,891	924	154	81	35.8	5.2	Warm Springs CDP
9,895	5,879	2,664	42,473	94.7	65,830	34,230	18,438	10,003	20.4	22.3	Josephine County
1,154	499	167	3,990	100.4	6,510	3,278	1,820	913	18.6	22.8	Cave Junction CCD
222	120	54	1,017	85.2	1,437	801	396	237	23.7	21.0	Cave Junction city
65	33	9	276	109.1	457	219	107	58	20.8	18.5	Kerby CDP (part)
88	25	15	243	107.4	423	201	128	52	16.1	25.4	O'Brien CDP
44	9	1	183	106.6	308	150	54	23	18.5	14.3	Takilma CDP
6,635	4,359	2,207	31,137	92.4	47,164	24,911	13,201	7,417	21.3	22.0	Grants Pass CCD
126	91	53	605	94.5	931	481	270	138	20.9	22.9	Fruitdale CDP
2,824	2,166	1,436	18,199	89.8	26,148	14,114	6,426	3,904	24.3	18.6	Grants Pass city
34	12	4	137	96.4	211	111	50	25	21.6	18.6	Merlin CDP (part)
206	88	31	788	92.3	1,200	616	325	173	20.8	21.5	New Hope CDP
357	261	98	1,389	89.1	2,114	1,125	716	407	19.5	27.3	Redwood CDP
940	490	141	3,307	102.4	5,385	2,680	1,571	772	19.6	23.5	Northwest Josephine CCD
209	102	35	671	100.6	1,122	566	346	176	16.6	25.7	Merlin CDP (part)
718	364	91	2,557	100.0	4,282	2,127	1,173	565	16.3	22.9	Wilderville CCD
2	0	1	10	80.0	12	6	3	1	33.3	16.7	Kerby CDP (part)
91	42	6	352	97.4	580	288	139	64	16.5	20.0	Selma CDP
448	167	58	1,482	102.6	2,489	1,234	673	336	17.1	22.4	Williams CCD

Table 1.
Age and Sex: 2010—Con.

[For information on confidentiality protection, nonsampling error, and definitions, see Selected Appendixes at <www.census.gov/prod/cen2010/cph-1-a.pdf>]

State County County Subdivision Place	Total population	Median age	Age								
			Under 5 years	5 to 17 years	18 to 20 years	21 to 24 years	25 to 34 years	35 to 44 years	45 to 54 years	55 to 59 years	60 to 64 years
Josephine County—Con.											
Williams CCD—Con.											
Williams CDP.....	1,072	51.3	53	147	24	35	106	100	130	130	116
Klamath County.....	66,380	41.7	4,000	10,803	2,886	3,330	7,074	7,622	9,324	5,212	4,778
Chiloquin CCD.....	4,723	53.6	174	622	108	108	297	399	785	561	542
Chiloquin city.....	734	41.9	52	146	30	18	68	83	96	75	56
Crescent Lake CCD.....	3,038	53.5	101	314	96	79	205	306	496	326	317
Keno CCD.....	3,100	51.5	102	416	72	61	214	308	589	334	348
Klamath Falls CCD.....	48,711	38.5	3,218	8,214	2,341	2,837	5,771	5,800	6,426	3,445	3,044
Altamont CDP.....	19,257	39.6	1,313	3,381	685	896	2,298	2,306	2,450	1,335	1,148
Klamath Falls city.....	20,840	33.6	1,508	3,402	1,380	1,675	2,836	2,425	2,575	1,344	1,126
Langell Valley CCD.....	1,608	49.1	56	258	47	46	126	177	256	159	144
Bonanza town (part).....	161	38.2	11	40	1	7	17	25	19	12	9
Malin CCD.....	1,608	37.5	124	318	73	84	154	201	210	109	101
Malin city.....	805	29.1	79	189	50	49	87	111	86	34	34
Merrill CCD.....	2,174	42.0	136	412	100	72	188	270	339	176	167
Merrill city.....	844	35.7	75	170	44	40	85	99	133	38	54
Yonna Valley-Poe Valley CCD.....	1,418	45.0	89	249	49	43	119	161	223	102	115
Bonanza town (part).....	254	33.6	27	48	7	15	38	29	34	10	7
Lake County.....	7,895	47.4	366	1,159	186	270	755	956	1,253	685	653
Lakeview CCD.....	5,139	46.3	241	728	122	182	538	668	851	436	358
Lakeview town.....	2,294	43.9	143	357	59	93	255	274	339	173	138
New Pine Creek CDP.....	120	50.3	5	15	1	8	12	13	18	12	9
Silver Lake-Fort Rock CCD.....	2,010	49.6	98	326	51	61	148	193	291	174	217
Silver Lake CDP.....	149	46.5	4	29	4	6	10	19	29	19	11
Summer Lake CCD.....	501	47.6	21	77	12	15	42	71	64	44	49
Paisley city.....	243	53.6	11	32	7	3	12	32	29	23	30
Warner Valley CCD.....	245	51.4	6	28	1	12	27	24	47	31	29
Plush CDP.....	57	54.8	0	7	1	2	2	5	12	10	8
Lane County.....	351,715	39.0	18,381	51,308	20,874	23,374	46,026	40,747	48,150	26,815	23,259
Badger Mountain CCD.....	12,852	44.5	659	2,057	364	452	1,431	1,542	2,117	1,273	1,047
Veneta city.....	4,561	35.2	370	787	139	204	771	618	642	300	242
Coburg CCD.....	2,341	45.4	119	414	79	78	187	279	384	234	213
Coburg city.....	1,035	41.6	54	185	39	44	102	147	162	104	94
Cottage Grove CCD.....	18,855	43.9	1,050	3,037	674	690	2,014	2,203	2,820	1,540	1,403
Cottage Grove city.....	9,686	38.3	702	1,662	388	444	1,262	1,175	1,295	618	544
Creswell CCD.....	9,388	41.3	556	1,650	278	344	1,143	1,163	1,368	810	711
Creswell city.....	5,031	35.7	405	944	149	190	774	680	674	334	285
Eugene city (part).....	0	0.0	0	0	0	0	0	0	0	0	0
Dunes City CCD.....	2,522	56.1	74	281	71	65	156	204	360	244	293
Dunes City city.....	1,303	59.4	36	138	26	17	52	90	182	126	174
Eugene-Springfield CCD.....	252,962	35.5	13,717	36,656	17,888	20,032	36,583	30,005	32,804	17,617	14,790
Eugene city (part).....	156,185	33.8	7,630	20,849	14,278	14,996	22,738	17,892	18,790	10,362	8,934
Springfield city (part).....	59,403	34.5	4,338	10,068	2,458	3,586	9,608	7,627	8,092	3,807	2,944
Florence CCD.....	12,333	57.7	413	1,189	284	339	871	959	1,565	1,052	1,210
Florence city.....	8,466	57.0	318	861	224	265	650	661	973	650	780
Junction City CCD.....	11,809	43.0	638	1,928	425	495	1,346	1,345	1,835	984	814
Junction City city.....	5,392	36.0	385	962	205	287	795	627	703	344	269
Lowell CCD.....	5,010	47.0	232	756	146	156	458	620	920	549	442
Lowell city.....	1,045	39.0	88	199	23	19	134	146	167	97	77
McKenzie River CCD.....	5,187	52.1	185	674	132	147	425	477	860	564	550
Marcola CCD.....	4,880	50.6	187	672	143	148	333	542	818	555	529
Middle Siuslaw River-Triangle Lake CCD.....	2,147	51.9	77	286	49	56	195	219	357	251	224
Oakridge CCD.....	4,478	49.1	230	643	137	143	368	449	722	428	388
Oakridge city.....	3,205	48.1	169	472	102	109	266	338	493	275	258
Westfir city.....	253	51.1	9	41	4	1	22	30	40	30	29
Pleasant Hill CCD.....	5,338	49.6	195	813	163	184	391	575	898	540	488
Springfield city (part).....	0	0.0	0	0	0	0	0	0	0	0	0
Upper Siuslaw River CCD.....	1,613	49.5	49	252	41	45	125	165	322	174	157
Lincoln County.....	46,034	49.6	2,247	5,706	1,419	1,658	4,614	4,563	6,949	4,533	4,373
Depoe Bay CCD.....	4,160	58.3	125	256	71	98	311	283	646	483	525
Depoe Bay city.....	1,398	56.6	52	83	28	43	122	109	220	149	175
Lincoln Beach CDP.....	2,045	59.8	58	129	29	42	134	118	295	227	256
Eddyville CCD.....	897	49.3	52	110	21	33	81	99	152	107	81
Lincoln City CCD.....	12,319	47.9	648	1,539	355	486	1,361	1,316	1,869	1,079	1,096
Lincoln City city.....	7,930	46.2	481	977	240	363	937	872	1,119	679	653
Rose Lodge CDP.....	1,894	47.9	86	271	52	59	231	181	306	145	189
Newport CCD.....	12,375	46.4	730	1,605	359	533	1,462	1,310	1,712	1,089	1,070
Newport city.....	9,989	43.1	631	1,362	313	472	1,306	1,101	1,336	789	787
Siletz CCD.....	2,911	44.3	181	504	96	89	297	312	458	300	263
Siletz city.....	1,212	42.0	88	209	41	44	142	117	192	109	97
Toledo CCD.....	5,419	43.0	288	910	211	205	621	626	883	490	420
Toledo city.....	3,465	37.6	227	633	148	153	457	453	519	256	210
Waldport CCD.....	7,953	55.7	223	782	306	214	481	617	1,229	985	918
Waldport city.....	2,033	53.0	84	238	44	58	153	175	344	221	183
Yachats city.....	690	62.3	7	27	9	14	35	39	86	79	108

Table 1.
Age and Sex: 2010—Con.

[For information on confidentiality protection, nonsampling error, and definitions, see Selected Appendixes at <www.census.gov/prod/cen2010/cph-1-a.pdf>]

Age—Con			Age and sex						Percent of total population		State County County Subdivision Place
65 to 74 years	75 to 84 years	85 years and over	All ages		18 years and over		65 years and over		Under 18 years	65 years and over	
			Female	Males per 100 females	Total	Female	Total	Female			
160	47	24	518	106.9	872	423	231	112	18.7	21.5	Josephine County—Con. Williams CCD—Con. Williams CDP
6,420	3,634	1,297	33,329	99.2	51,577	26,108	11,351	5,973	22.3	17.1	Klamath County
747	322	58	2,284	106.8	3,927	1,903	1,127	500	16.9	23.9	Chiloquin CCD
62	43	5	377	94.7	536	276	110	51	27.0	15.0	Chiloquin city
563	196	39	1,433	112.0	2,623	1,248	798	353	13.7	26.3	Crescent Lake CCD
430	180	46	1,514	104.8	2,582	1,282	656	316	16.7	21.2	Keno CCD
3,970	2,586	1,059	24,790	96.5	37,279	19,154	7,615	4,239	23.5	15.6	Klamath Falls CCD
1,715	1,279	451	9,969	93.2	14,563	7,629	3,445	1,955	24.4	17.9	Altamont CDP
1,262	841	466	10,572	97.1	15,930	8,101	2,569	1,486	23.6	12.3	Klamath Falls city
200	115	24	790	103.5	1,294	636	339	169	19.5	21.1	Langell Valley CCD
14	4	2	77	109.1	110	53	20	9	31.7	12.4	Bonanza town (part)
133	74	27	759	111.9	1,166	563	234	118	27.5	14.6	Malin CCD
48	27	11	382	110.7	537	258	86	45	33.3	10.7	Malin city
191	102	21	1,071	103.0	1,626	794	314	149	25.2	14.4	Merrill CCD
59	38	9	416	102.9	599	289	106	48	29.0	12.6	Merrill city
186	59	23	688	106.1	1,080	528	268	129	23.8	18.9	Yonna Valley-Poe Valley CCD
22	9	8	124	104.8	179	86	39	23	29.5	15.4	Bonanza town (part)
932	511	169	3,732	111.5	6,370	2,976	1,612	784	19.3	20.4	Lake County
557	330	128	2,395	114.6	4,170	1,923	1,015	517	18.9	19.8	Lakeview CCD
233	159	71	1,163	97.2	1,794	922	463	243	21.8	20.2	Lakeview town
20	7	0	66	81.8	100	53	27	13	16.7	22.5	New Pine Creek CDP
293	128	30	957	110.0	1,586	747	451	189	21.1	22.4	Silver Lake-Fort Rock CCD
10	6	2	75	98.7	116	60	18	8	22.1	12.1	Silver Lake CDP
61	37	8	255	96.5	403	202	106	54	19.6	21.2	Summer Lake CCD
38	21	5	126	92.9	200	102	64	35	17.7	26.3	Paisley city
21	16	3	125	96.0	211	104	40	24	13.9	16.3	Warner Valley CCD
2	6	2	28	103.6	50	23	10	5	12.3	17.5	Plush CDP
28,358	16,497	7,926	178,671	96.9	282,026	144,762	52,781	29,344	19.8	15.0	Lane County
1,154	556	200	6,397	100.9	10,136	5,086	1,910	981	21.1	14.9	Badger Mountain CCD
302	129	57	2,313	97.2	3,404	1,741	488	275	25.4	10.7	Veneta city
218	96	40	1,158	102.2	1,808	878	354	161	22.8	15.1	Coburg CCD
64	24	16	525	97.1	796	390	104	49	23.1	10.0	Coburg city
1,803	1,129	492	9,592	96.6	14,768	7,589	3,424	1,861	21.7	18.2	Cottage Grove CCD
712	557	327	5,035	92.4	7,322	3,888	1,596	959	24.4	16.5	Cottage Grove city
821	382	162	4,727	98.6	7,182	3,660	1,365	713	23.5	14.5	Creswell CCD
344	164	88	2,582	94.8	3,682	1,934	596	341	26.8	11.8	Creswell city
0	0	0	0	(X)	0	0	0	0	(X)	(X)	Eugene city (part)
472	231	71	1,236	104.0	2,167	1,062	774	372	14.1	30.7	Dunes City CCD
290	133	39	645	102.0	1,129	558	462	221	13.4	35.5	Dunes City city
16,892	10,372	5,606	129,013	96.1	202,589	104,452	32,870	18,950	19.9	13.0	Eugene-Springfield CCD
9,651	6,295	3,770	79,861	95.6	127,706	65,883	19,716	11,589	18.2	12.6	Eugene city (part)
3,647	2,090	1,138	30,311	96.0	44,997	23,344	6,875	4,030	24.3	11.6	Springfield city (part)
2,287	1,589	575	6,472	90.6	10,731	5,719	4,451	2,424	13.0	36.1	Florence CCD
1,455	1,147	482	4,542	86.4	7,287	3,979	3,084	1,747	13.9	36.4	Florence city
1,178	562	259	5,944	98.7	9,243	4,690	1,999	1,075	21.7	16.9	Junction City CCD
424	234	157	2,814	91.6	4,045	2,160	815	496	25.0	15.1	Junction City city
485	193	53	2,492	101.0	4,022	2,006	731	373	19.7	14.6	Lowell CCD
58	30	7	514	103.3	758	376	95	44	27.5	9.1	Lowell city
712	346	115	2,554	103.1	4,328	2,132	1,173	572	16.6	22.6	McKenzie River CCD
651	232	70	2,391	104.1	4,021	1,991	953	475	17.6	19.5	Marcola CCD
268	128	37	1,050	104.5	1,784	878	433	214	16.9	20.2	Middle Siuslaw River-Triangle Lake CCD
565	297	108	2,194	104.1	3,605	1,785	970	479	19.5	21.7	Oakridge CCD
422	224	77	1,595	100.9	2,564	1,292	723	369	20.0	22.6	Oakridge city
25	15	7	116	118.1	203	97	47	19	19.8	18.6	Westfir city
648	319	124	2,659	100.8	4,330	2,187	1,091	558	18.9	20.4	Pleasant Hill CCD
0	0	0	0	(X)	0	0	0	0	(X)	(X)	Springfield city (part)
204	65	14	792	103.7	1,312	647	283	136	18.7	17.5	Upper Siuslaw River CCD
5,813	3,042	1,117	23,632	94.8	38,081	19,816	9,972	5,412	17.3	21.7	Lincoln County
768	448	146	2,191	89.9	3,779	2,005	1,362	724	9.2	32.7	Depoe Bay CCD
238	139	40	725	92.8	1,263	660	417	218	9.7	29.8	Depoe Bay city
416	253	88	1,101	85.7	1,858	1,005	757	414	9.1	37.0	Lincoln Beach CDP
94	47	20	450	99.3	735	371	161	86	18.1	17.9	Eddyville CCD
1,504	754	312	6,422	91.8	10,132	5,380	2,570	1,422	17.8	20.9	Lincoln City CCD
897	484	228	4,208	88.5	6,472	3,509	1,609	929	18.4	20.3	Lincoln City city
236	107	31	928	104.1	1,537	775	374	196	18.8	19.7	Rose Lodge CDP
1,413	773	319	6,312	96.1	10,040	5,194	2,505	1,409	18.9	20.2	Newport CCD
1,034	592	266	5,083	96.5	7,996	4,124	1,892	1,094	20.0	18.9	Newport city
248	132	31	1,452	100.5	2,226	1,125	411	201	23.5	14.1	Siletz CCD
95	59	19	600	102.0	915	463	173	89	24.5	14.3	Siletz city
455	227	83	2,769	95.7	4,221	2,153	765	404	22.1	14.1	Toledo CCD
232	128	49	1,776	95.1	2,605	1,338	409	230	24.8	11.8	Toledo city
1,331	661	206	4,036	97.1	6,948	3,588	2,198	1,166	12.6	27.6	Waldport CCD
304	180	49	1,070	90.0	1,711	922	533	294	15.8	26.2	Waldport city
162	77	47	368	87.5	656	358	286	159	4.9	41.4	Yachats city

Table 1.
Age and Sex: 2010—Con.

[For information on confidentiality protection, nonsampling error, and definitions, see Selected Appendixes at <www.census.gov/prod/cen2010/cph-1-a.pdf>]

State County County Subdivision Place	Total population	Median age	Age								
			Under 5 years	5 to 17 years	18 to 20 years	21 to 24 years	25 to 34 years	35 to 44 years	45 to 54 years	55 to 59 years	60 to 64 years
Linn County.....	116,672	39.2	7,680	20,493	4,474	5,417	14,341	14,148	16,347	8,423	7,358
Albany CCD.....	52,612	36.2	3,718	9,067	2,233	2,848	7,552	6,700	6,819	3,508	2,968
Albany city (part).....	43,695	34.4	3,287	7,676	1,942	2,560	6,708	5,608	5,439	2,707	2,264
Millersburg city.....	1,329	41.2	78	235	38	32	127	233	203	107	89
Tangent city.....	1,164	36.7	76	264	49	37	130	156	164	71	68
Brownsville CCD.....	4,180	45.3	211	727	111	135	383	504	656	425	346
Brownsville city.....	1,668	39.6	110	311	44	76	189	225	242	149	98
Crawfordsville CDP (part).....	260	47.0	6	43	12	9	14	34	61	17	21
East Linn CCD.....	2,331	47.7	84	378	96	75	171	262	364	244	204
Cascadia CDP (part).....	145	45.9	6	24	4	2	11	21	16	13	15
Crawfordsville CDP (part).....	72	55.5	0	11	2	1	1	4	16	9	10
Holley CDP (part).....	194	38.8	12	36	10	8	19	22	27	15	17
Lacomb CDP (part).....	270	46.5	12	45	9	8	16	39	47	26	16
Harrisburg CCD.....	6,694	35.6	474	1,429	211	298	879	926	958	436	344
Halsey city.....	904	32.5	72	197	23	54	146	123	110	64	39
Harrisburg city.....	3,567	33.7	280	805	127	134	511	539	507	190	166
Peoria CDP.....	94	46.5	1	19	0	3	12	10	23	14	5
Shedd CDP.....	204	41.0	4	27	5	29	21	28	37	20	9
Lebanon CCD.....	25,155	40.5	1,704	4,278	996	1,154	2,828	2,942	3,557	1,755	1,553
Lebanon city.....	15,518	36.6	1,243	2,742	646	820	2,022	1,855	1,952	880	821
Sodaville city.....	308	43.5	13	63	12	9	25	37	65	25	19
South Lebanon CDP.....	1,005	44.4	51	165	36	33	85	138	161	71	68
Waterloo town.....	229	42.3	9	43	11	5	20	38	27	16	29
Mill City CCD.....	6,644	44.8	365	1,194	196	218	641	725	1,082	553	547
Gates city (part).....	40	60.5	1	6	0	0	5	3	3	1	6
Idanha city (part).....	57	54.2	3	0	1	2	2	1	22	4	4
Lyons city.....	1,161	44.7	73	180	34	42	119	136	188	88	119
Mill City city (part).....	1,531	36.5	106	324	55	65	193	179	223	96	76
Scio-Lacomb CCD.....	5,937	45.5	287	1,073	188	201	533	652	970	469	476
Crabtree CDP.....	391	44.6	17	77	12	11	44	36	71	32	30
Lacomb CDP (part).....	276	47.4	8	49	8	10	27	26	59	24	12
Scio city.....	838	34.8	66	161	32	32	131	91	116	43	49
West Scio CDP.....	120	42.5	7	17	8	5	12	15	20	8	7
Sweet Home CCD.....	13,119	42.7	837	2,347	443	488	1,354	1,437	1,941	1,033	920
Cascadia CDP (part).....	2	54.0	0	0	0	0	0	0	1	1	0
Holley CDP (part).....	184	45.3	10	36	4	5	13	23	30	16	12
Sweet Home city.....	8,925	39.6	637	1,656	323	360	1,030	971	1,252	622	580
Malheur County.....	31,313	36.2	2,311	5,693	1,450	1,633	4,146	3,815	3,999	1,928	1,644
Adrian CCD.....	957	44.3	61	163	30	33	97	106	122	77	50
Adrian city.....	177	44.4	11	28	3	8	19	24	23	11	10
Brogan CCD.....	3,630	38.0	54	114	109	326	978	814	668	182	130
Brogan CDP.....	90	50.5	6	6	3	1	10	11	16	6	12
Harper CDP (part).....	103	39.3	9	20	1	3	11	14	12	6	6
Juntura CDP (part).....	31	37.5	2	7	2	0	4	2	3	3	1
Dead Ox Flat CCD.....	1,439	45.9	80	254	49	60	136	126	224	132	103
Annex CDP.....	235	44.9	13	34	12	12	25	22	28	25	17
Jordan Valley CCD.....	685	48.9	37	114	11	12	68	70	101	63	62
Jordan Valley city.....	181	55.9	2	25	3	1	12	11	33	23	13
Juntura CCD.....	145	44.6	8	22	6	6	15	17	19	14	6
Harper CDP (part).....	6	23.0	0	3	0	0	1	1	1	0	0
Juntura CDP (part).....	26	34.0	3	6	0	2	2	4	2	3	0
Malheur Junction CCD.....	701	46.6	36	116	28	33	62	67	114	60	56
Nyssa CCD.....	4,436	31.3	382	1,097	184	224	543	498	504	223	204
Nyssa city.....	3,267	30.1	289	837	138	170	403	372	345	148	138
Ontario CCD.....	14,095	33.6	1,254	2,796	851	712	1,644	1,564	1,558	843	718
Ontario city.....	11,366	32.1	1,066	2,223	752	633	1,387	1,231	1,203	638	545
Owyhee CCD.....	763	37.6	68	153	28	29	84	68	108	49	53
Vale CCD.....	4,098	38.0	313	803	144	184	482	446	532	246	234
Vale city.....	1,874	33.4	166	376	79	114	246	219	207	84	76
West Bench CCD.....	364	45.5	18	61	10	14	37	39	49	39	28
Marion County.....	315,335	35.1	23,580	59,801	13,970	16,866	42,994	39,503	41,151	19,866	17,055
East Marion CCD.....	2,471	47.1	111	398	55	88	213	287	452	239	193
Detroit city.....	202	51.4	7	30	6	2	7	21	46	24	27
Gates city (part).....	431	47.4	18	65	9	16	39	53	65	43	35
Idanha city (part).....	77	47.6	4	8	1	4	6	8	25	10	5
Mehama CDP.....	292	40.0	16	56	6	12	38	42	40	20	28
Mill City city (part).....	324	35.6	22	65	10	21	41	37	49	27	16
Hubbard CCD.....	9,837	37.1	736	1,951	332	400	1,221	1,308	1,470	691	590
Aurora city.....	918	39.6	73	182	18	29	99	126	136	79	77
Butteville CDP.....	265	49.5	14	36	6	8	25	28	50	29	24
Donald city.....	979	38.9	74	157	39	40	128	134	162	91	59
Hubbard city (part).....	3,171	30.1	297	772	126	160	487	479	405	150	85
Jefferson CCD.....	12,032	38.2	811	2,467	466	437	1,372	1,542	1,770	919	741
Aumsville city (part).....	2,566	29.2	230	688	109	110	363	341	323	140	88
Jefferson city.....	3,098	32.0	295	650	120	130	475	429	383	181	144
Marion CDP.....	313	42.2	19	55	10	14	33	38	54	35	13
Mount Angel CCD.....	4,999	35.3	391	971	207	259	649	576	590	253	206
Mount Angel city.....	3,286	37.1	274	612	124	150	399	381	365	158	136
St. Paul CCD.....	1,477	37.4	94	332	42	49	176	203	221	100	74
St. Paul city.....	421	38.0	26	104	10	10	41	70	53	35	20

Table 1.

Age and Sex: 2010—Con.

[For information on confidentiality protection, nonsampling error, and definitions, see Selected Appendixes at <www.census.gov/prod/cen2010/cph-1-a.pdf>]

Age—Con			Age and sex						Percent of total population		State County County Subdivision Place
			All ages		18 years and over		65 years and over				
			Female	Males per 100 females	Total	Female	Total	Female			
65 to 74 years	75 to 84 years	85 years and over							Under 18 years	65 years and over	
9,948	5,583	2,460	59,094	97.4	88,499	45,359	17,991	9,881	24.1	15.4	Linn County
3,833	2,256	1,110	26,856	95.9	39,827	20,594	7,199	4,146	24.3	13.7	Albany CCD
2,802	1,749	953	22,395	95.1	32,732	17,027	5,504	3,280	25.1	12.6	Albany city (part)
133	46	8	657	102.3	1,016	505	187	94	23.6	14.1	Millersburg city
89	48	12	589	97.6	824	427	149	84	29.2	12.8	Tangent city
423	194	65	2,115	97.6	3,242	1,641	682	326	22.4	16.3	Brownsville CCD
134	69	21	874	90.8	1,247	651	224	111	25.2	13.4	Brownsville city
21	18	4	121	114.9	211	98	43	23	18.8	16.5	Crawfordsville CDP (part)
283	132	38	1,143	103.9	1,869	915	453	224	19.8	19.4	East Linn CCD
22	8	3	67	116.4	115	53	33	16	20.7	22.8	Cascadia CDP (part)
13	4	1	32	125.0	61	28	18	7	15.3	25.0	Crawfordsville CDP (part)
16	10	2	95	104.2	146	68	28	12	24.7	14.4	Holley CDP (part)
33	14	5	131	106.1	213	105	52	25	21.1	19.3	Lacomb CDP (part)
446	215	78	3,321	101.6	4,791	2,403	739	387	28.4	11.0	Harrisburg CCD
47	25	4	454	99.1	635	313	76	39	29.8	8.4	Halsey city
200	82	26	1,805	97.6	2,482	1,290	308	172	30.4	8.6	Harrisburg city
5	1	1	47	100.0	74	36	7	3	21.3	7.4	Peoria CDP
17	5	2	77	164.9	173	63	24	11	15.2	11.8	Shedd CDP
2,268	1,448	672	12,873	95.4	19,173	9,924	4,388	2,456	23.8	17.4	Lebanon CCD
1,199	862	476	8,121	91.1	11,533	6,139	2,537	1,497	25.7	16.3	Lebanon city
22	15	3	148	108.1	232	111	40	22	24.7	13.0	Sodaville city
114	64	19	503	99.8	789	397	197	109	21.5	19.6	South Lebanon CDP
16	12	3	108	112.0	177	86	31	15	22.7	13.5	Waterloo town
702	326	95	3,277	102.7	5,085	2,536	1,123	574	23.5	16.9	Mill City CCD
12	2	1	17	135.3	33	16	15	7	17.5	37.5	Gates city (part)
13	4	1	28	103.6	54	26	18	9	5.3	31.6	Idanha city (part)
118	52	12	569	104.0	908	454	182	98	21.8	15.7	Lyons city
132	64	18	740	106.9	1,101	556	214	114	28.1	14.0	Mill City city (part)
657	318	113	2,957	100.8	4,577	2,293	1,088	560	22.9	18.3	Scio-Lacomb CCD
38	19	4	189	106.9	297	146	61	30	24.0	15.6	Crabtree CDP
22	20	11	141	95.7	219	108	53	30	20.7	19.2	Lacomb CDP (part)
87	25	5	421	99.0	611	322	117	66	27.1	14.0	Scio city
12	7	2	62	93.5	96	47	21	12	20.0	17.5	West Scio CDP
1,336	694	289	6,552	100.2	9,935	5,053	2,319	1,208	24.3	17.7	Sweet Home CCD
0	0	0	1	100.0	2	1	0	0	0.0	0.0	Cascadia CDP (part)
19	12	4	94	95.7	138	69	35	18	25.0	19.0	Holley CDP (part)
830	441	223	4,500	98.3	6,632	3,405	1,494	797	25.7	16.7	Sweet Home city
2,490	1,477	727	14,387	117.6	23,309	10,442	4,694	2,504	25.6	15.0	Malheur County
126	71	21	468	104.5	733	361	218	111	23.4	22.8	Adrian CCD
21	17	2	90	96.7	138	71	40	23	22.0	22.6	Adrian city
179	59	17	342	961.4	3,462	260	255	64	4.6	7.0	Brogan CCD
10	7	2	47	91.5	78	40	19	8	13.3	21.1	Brogan CDP
13	4	4	49	110.2	74	36	21	11	28.2	20.4	Harper CDP (part)
2	5	0	16	93.8	22	11	7	4	29.0	22.6	Juntura CDP (part)
168	86	21	723	99.0	1,105	541	275	136	23.2	19.1	Dead Ox Flat CCD
29	15	3	119	97.5	188	95	47	27	20.0	20.0	Annex CDP
87	39	21	325	110.8	534	261	147	71	22.0	21.5	Jordan Valley CCD
35	16	7	91	98.9	154	78	58	30	14.9	32.0	Jordan Valley city
22	10	0	67	116.4	115	55	32	12	20.7	22.1	Juntura CCD
0	0	0	3	100.0	3	1	0	0	50.0	0.0	Harper CDP (part)
4	0	0	15	73.3	17	11	4	2	34.6	15.4	Juntura CDP (part)
68	44	17	346	102.6	549	270	129	62	21.7	18.4	Malheur Junction CCD
292	174	111	2,206	101.1	2,957	1,489	577	323	33.3	13.0	Nyssa CCD
205	128	94	1,630	100.4	2,141	1,104	427	253	34.5	13.1	Nyssa city
1,061	711	383	7,345	91.9	10,045	5,328	2,155	1,257	28.7	15.3	Ontario CCD
810	547	331	5,995	89.6	8,077	4,350	1,688	1,020	28.9	14.9	Ontario city
61	45	17	382	99.7	542	275	123	68	29.0	16.1	Owyhee CCD
385	212	117	2,000	104.9	2,982	1,462	714	367	27.2	17.4	Vale CCD
142	90	75	927	102.2	1,332	663	307	169	28.9	16.4	Vale city
41	26	2	183	98.9	285	140	69	33	21.7	19.0	West Bench CCD
21,380	12,949	6,220	158,218	99.3	231,954	117,653	40,549	23,064	26.4	12.9	Marion County
283	114	38	1,184	108.7	1,962	931	435	216	20.6	17.6	East Marion CCD
23	8	1	102	98.0	165	82	32	13	18.3	15.8	Detroit city
60	17	11	200	115.5	348	161	88	45	19.3	20.4	Gates city (part)
6	0	0	30	156.7	65	26	6	1	15.6	7.8	Idanha city (part)
16	14	4	123	137.4	220	94	34	12	24.7	11.6	Mehama CDP
24	10	2	155	109.0	237	111	36	20	26.9	11.1	Mill City city (part)
700	350	88	4,799	105.0	7,150	3,511	1,138	577	27.3	11.6	Hubbard CCD
61	30	8	444	106.8	663	334	99	50	27.8	10.8	Aurora city
34	9	2	132	100.8	215	109	45	23	18.9	17.0	Butteville CDP
64	24	7	488	100.6	748	372	95	43	23.6	9.7	Donald city
136	64	10	1,578	101.0	2,102	1,049	210	114	33.7	6.6	Hubbard city (part)
961	418	128	6,092	97.5	8,754	4,433	1,507	768	27.2	12.5	Jefferson CCD
107	54	13	1,356	89.2	1,648	898	174	94	35.8	6.8	Aumsville city (part)
189	72	30	1,590	94.8	2,153	1,104	291	164	30.5	9.4	Jefferson city
21	17	4	163	92.0	239	123	42	27	23.6	13.4	Marion CDP
368	282	247	2,469	102.5	3,637	1,809	897	565	27.2	17.9	Mount Angel CCD
250	210	227	1,698	93.5	2,400	1,296	687	464	27.0	20.9	Mount Angel city
103	61	22	722	104.6	1,051	494	186	101	28.8	12.6	St. Paul CCD
17	27	8	214	96.7	291	143	52	29	30.9	12.4	St. Paul city

Table 1.
Age and Sex: 2010—Con.

[For information on confidentiality protection, nonsampling error, and definitions, see Selected Appendixes at <www.census.gov/prod/cen2010/cph-1-a.pdf>]

State County County Subdivision Place	Total population	Median age	Age								
			Under 5 years	5 to 17 years	18 to 20 years	21 to 24 years	25 to 34 years	35 to 44 years	45 to 54 years	55 to 59 years	60 to 64 years
Marion County—Con.											
Salem CCD.....	224,401	34.8	16,590	41,288	10,368	12,734	31,834	28,302	29,419	14,230	12,091
Brooks CDP.....	398	37.9	34	67	22	11	50	48	44	29	22
Four Corners CDP.....	15,947	31.9	1,381	3,360	728	919	2,221	2,030	1,868	883	751
Hayesville CDP.....	19,936	31.2	1,854	3,932	1,024	1,254	3,072	2,383	2,213	1,115	998
Keizer city.....	36,478	35.7	2,586	7,359	1,354	1,618	4,972	4,717	4,828	2,166	2,011
Labish Village CDP.....	412	26.0	50	104	18	30	51	71	30	16	9
Salem city (part).....	130,398	33.9	9,712	22,879	6,508	8,197	19,684	16,794	16,965	8,068	6,606
Turner city.....	1,854	39.0	128	345	63	68	232	227	261	110	81
Silverton CCD.....	15,259	39.0	1,025	3,050	546	585	1,760	1,752	2,152	1,190	1,040
Scotts Mills city.....	357	40.8	23	66	12	20	31	47	76	20	20
Silverton city.....	9,222	35.8	721	1,895	318	367	1,202	1,071	1,186	630	586
Stayton CCD.....	14,297	39.6	987	2,693	488	607	1,617	1,704	2,025	912	831
Aumsville city (part).....	1,018	32.7	92	220	26	38	164	144	122	36	48
Stayton city.....	7,644	35.0	614	1,510	303	390	1,003	931	1,034	461	412
Sublimity city.....	2,681	47.6	126	453	61	90	211	292	385	138	147
Woodburn CCD.....	30,562	31.2	2,835	6,651	1,466	1,707	4,152	3,829	3,052	1,332	1,289
Gervais city.....	2,464	26.3	249	669	124	136	386	368	292	89	60
Hubbard city (part).....	2	39.5	0	0	0	0	0	2	0	0	0
Woodburn city.....	24,080	31.7	2,343	5,099	1,020	1,306	3,313	2,988	2,265	1,016	1,025
Morrow County.....	11,173	36.5	794	2,396	445	444	1,278	1,392	1,557	775	671
Boardman CCD.....	7,997	33.3	653	1,810	349	358	1,008	1,044	1,049	511	445
Boardman city.....	3,220	27.5	321	808	167	199	466	464	347	125	135
Irrigon city.....	1,826	33.3	169	414	62	75	245	234	220	109	93
Heppner CCD.....	2,010	48.2	92	340	55	59	170	212	304	170	156
Heppner city.....	1,291	45.9	56	234	40	45	110	143	190	88	107
Ione-Lexington CCD.....	1,166	43.5	49	246	41	27	100	136	204	94	70
Ione city.....	329	42.3	17	64	16	13	22	42	67	27	13
Lexington town.....	238	43.0	8	50	11	5	21	25	42	20	14
Multnomah County.....	735,334	35.7	46,298	104,385	27,743	43,851	136,118	112,550	99,199	48,853	38,914
Corbett CCD.....	3,926	44.8	167	694	173	131	349	459	689	397	330
Troutdale city (part).....	88	55.0	1	9	1	2	5	4	22	7	10
Gresham CCD.....	140,571	33.9	10,763	26,418	5,933	8,181	21,044	18,326	19,345	8,939	7,027
Fairview city.....	8,920	35.0	601	1,526	356	553	1,425	1,218	1,193	664	494
Gresham city (part).....	104,686	33.6	8,124	19,527	4,448	6,270	15,925	13,483	14,103	6,421	5,105
Portland city (part).....	3,144	33.1	273	624	120	159	498	437	413	199	145
Troutdale city (part).....	15,874	33.9	1,195	3,187	707	852	2,240	2,212	2,456	1,049	788
Wood Village city.....	3,878	30.7	397	853	153	184	624	537	463	211	165
Portland East CCD.....	462,994	35.5	30,281	64,202	16,343	26,142	90,294	75,552	60,876	29,257	22,879
Gresham city (part).....	908	28.0	98	177	49	51	206	130	105	24	27
Maywood Park city.....	752	42.8	40	115	15	22	86	131	114	59	52
Milwaukie city (part).....	0	0.0	0	0	0	0	0	0	0	0	0
Portland city (part).....	460,827	35.5	30,080	63,801	16,247	26,020	89,897	75,212	60,535	29,122	22,774
Portland West CCD.....	125,084	38.4	4,986	12,730	5,221	9,314	24,170	17,916	17,784	9,909	8,398
Cedar Mill CDP (part).....	8	34.0	1	1	1	1	0	1	1	0	0
Lake Oswego city (part).....	2,544	47.8	104	219	46	97	384	343	364	247	290
Portland city (part).....	117,673	37.8	4,696	11,521	5,082	9,088	23,573	17,046	16,532	9,099	7,662
West Haven-Sylvan CDP (part).....	92	45.3	6	15	2	2	7	13	21	5	3
Skyline CCD.....	2,759	49.5	101	341	73	83	261	297	505	351	280
Portland city (part).....	41	47.5	1	8	1	1	4	5	5	11	4
Polk County.....	75,403	37.1	4,887	13,446	4,274	4,576	8,795	8,723	9,777	5,209	4,564
Dallas CCD.....	20,145	41.9	1,219	3,628	717	802	2,102	2,331	2,708	1,494	1,368
Dallas city.....	14,583	39.8	966	2,687	523	633	1,664	1,735	1,820	905	906
Rickreall CDP.....	77	36.5	4	21	5	1	6	12	11	2	3
Falls City CCD.....	2,743	46.2	125	483	84	85	231	328	459	259	237
Falls City city.....	947	43.5	56	161	35	41	89	110	152	84	65
Monmouth-Independence CCD.....	20,544	27.3	1,439	3,409	2,292	2,373	2,754	1,998	2,141	1,116	924
Independence city.....	8,590	28.3	785	1,838	483	709	1,350	996	893	408	378
Monmouth city.....	9,534	23.7	554	1,183	1,735	1,590	1,221	765	825	445	322
Salem CCD.....	28,737	39.3	1,875	5,425	1,025	1,164	3,374	3,704	3,946	2,075	1,782
Eola CDP.....	45	53.5	0	2	0	1	3	8	16	3	4
Salem city (part).....	24,239	37.7	1,695	4,650	875	1,035	3,062	3,239	3,199	1,600	1,381
Willamina CCD.....	3,234	42.5	229	501	156	152	334	362	523	265	253
Fort Hill CDP (part).....	128	48.0	6	13	7	4	10	15	22	12	13
Grand Ronde CDP (part).....	1,216	43.4	102	179	51	56	127	128	177	111	99
Willamina city (part).....	845	34.0	66	156	51	51	106	116	125	44	51
Sherman County.....	1,765	48.2	93	256	44	68	177	163	315	125	140
Moro CCD.....	792	48.7	43	105	18	30	87	67	138	55	59
Grass Valley city.....	164	52.0	10	25	1	3	13	17	28	12	8
Moro city.....	324	48.1	26	37	10	13	39	18	62	16	20
Wasco CCD.....	973	47.5	50	151	26	38	90	96	177	70	81
Biggs Junction CDP.....	22	43.5	2	4	2	0	2	1	7	1	1
Rufus city.....	249	51.1	13	29	7	9	24	18	44	21	22
Wasco city.....	410	50.2	20	54	11	21	38	37	64	28	39
Tillamook County.....	25,250	47.5	1,361	3,644	764	899	2,480	2,701	3,689	2,303	2,136
Bay City CCD.....	4,823	52.4	197	551	112	156	390	451	799	505	453
Bay City city.....	1,286	46.5	83	166	34	56	138	148	191	97	101

Table 1.

Age and Sex: 2010—Con.

[For information on confidentiality protection, nonsampling error, and definitions, see Selected Appendixes at <www.census.gov/prod/cen2010/cph-1-a.pdf>]

Age—Con			Age and sex						Percent of total population		State County County Subdivision Place
65 to 74 years	75 to 84 years	85 years and over	All ages		18 years and over		65 years and over		Under 18 years	65 years and over	
			Female	Males per 100 females	Total	Female	Total	Female			
14,511	8,828	4,206	112,785	99.0	166,523	84,669	27,545	15,808	25.8	12.3	Marion County—Con.
34	26	11	199	100.0	297	155	71	41	25.4	17.8	Salem CCD
972	600	234	8,239	93.6	11,206	5,849	1,806	1,060	29.7	11.3	Brooks CDP
1,225	615	251	9,978	99.8	14,150	7,207	2,091	1,140	29.0	10.5	Four Corners CDP
2,468	1,591	808	18,982	92.2	26,533	14,163	4,867	2,883	27.3	13.3	Hayesville CDP
20	10	3	186	121.5	258	119	33	17	37.4	8.0	Keizer city
7,679	4,820	2,486	64,849	101.1	97,807	49,094	14,985	8,788	25.0	11.5	Labish Village CDP
137	123	79	963	92.5	1,381	726	339	200	25.5	18.3	Salem city (part)
1,270	637	252	7,830	94.9	11,184	5,847	2,159	1,178	26.7	14.1	Turner city
28	10	4	166	115.1	268	123	42	20	24.9	11.8	Silverton CCD
713	368	165	4,833	90.8	6,606	3,554	1,246	719	28.4	13.5	Scotts Mills city
1,161	794	478	7,366	94.1	10,617	5,569	2,433	1,404	25.7	17.0	Silverton city
67	47	14	535	90.3	706	381	128	78	30.6	12.6	Stayton CCD
535	298	153	3,952	93.4	5,520	2,905	986	578	27.8	12.9	Aumsville city (part)
242	284	252	1,417	89.2	2,102	1,158	778	477	21.6	29.0	Stayton city
2,023	1,465	761	14,971	104.1	21,076	10,390	4,249	2,447	31.0	13.9	Sublimity city
53	26	12	1,171	110.4	1,546	744	91	47	37.3	3.7	Woodburn CCD
0	0	0	0	(X)	2	0	0	0	0.0	0.0	Gervais city
1,681	1,319	705	12,003	100.6	16,638	8,350	3,705	2,158	30.9	15.4	Hubbard city (part)
											Woodburn city
847	435	139	5,424	106.0	7,983	3,884	1,421	714	28.6	12.7	Morrow County
493	214	63	3,878	106.2	5,534	2,662	770	377	30.8	9.6	Boardman CCD
118	55	15	1,505	114.0	2,091	976	188	91	35.1	5.8	Boardman city
120	61	24	927	97.0	1,243	619	205	99	31.9	11.2	Irrigon city
239	152	61	979	105.3	1,578	807	452	241	21.5	22.5	Heppner CCD
152	96	30	638	102.4	1,001	520	278	152	22.5	21.5	Heppner city
115	69	15	567	105.6	871	415	199	96	25.3	17.1	Ione-Lexington CCD
29	15	4	158	108.2	248	117	48	24	24.6	14.6	Ione city
23	18	1	107	122.4	180	87	42	21	24.4	17.6	Lexington town
41,016	23,865	12,542	371,689	97.8	584,651	297,886	77,423	44,891	20.5	10.5	Multnomah County
326	162	49	1,968	99.5	3,065	1,519	537	261	21.9	13.7	Corbett CCD
17	8	2	42	109.5	78	37	27	11	11.4	30.7	Troutdale city (part)
7,960	4,515	2,120	71,552	96.5	103,390	53,536	14,595	8,517	26.4	10.4	Gresham CCD
578	248	64	4,629	92.7	6,793	3,608	890	488	23.8	10.0	Fairview city
5,962	3,532	1,786	53,369	96.2	77,035	39,964	11,280	6,716	26.4	10.8	Gresham city (part)
158	82	36	1,558	101.8	2,247	1,123	276	152	28.5	8.8	Portland city (part)
706	338	144	8,097	96.0	11,492	5,932	1,188	659	27.6	7.5	Troutdale city (part)
180	90	21	1,905	103.6	2,628	1,326	291	153	32.2	7.5	Wood Village city
24,184	14,794	8,190	235,329	96.7	368,511	188,975	47,168	27,859	20.4	10.2	Portland East CCD
27	7	7	439	106.8	633	313	41	23	30.3	4.5	Gresham city (part)
69	35	14	393	91.3	597	308	118	57	20.6	15.7	Maywood Park city
0	0	0	0	(X)	0	0	0	0	(X)	(X)	Milwaukie city (part)
24,048	14,733	8,158	234,121	96.7	366,746	188,070	46,939	27,735	20.4	10.2	Portland city (part)
8,233	4,278	2,145	61,536	103.3	107,368	52,771	14,656	8,031	14.2	11.7	Portland West CCD
0	0	2	4	100.0	6	3	2	1	25.0	25.0	Cedar Mill CDP (part)
296	118	36	1,367	86.1	2,221	1,212	450	266	12.7	17.7	Lake Oswego city (part)
7,453	3,916	2,005	57,721	103.9	101,456	49,695	13,374	7,353	13.8	11.4	Portland city (part)
8	9	1	50	84.0	71	37	18	8	22.8	19.6	West Haven-Sylvan CDP (part)
313	116	38	1,304	111.6	2,317	1,085	467	223	16.0	16.9	Skyline CCD
1	0	0	21	95.2	32	17	1	0	22.0	2.4	Portland city (part)
5,879	3,635	1,638	38,714	94.8	57,070	29,756	11,152	6,141	24.3	14.8	Polk County
1,936	1,250	590	10,372	94.2	15,298	8,013	3,776	2,101	24.1	18.7	Dallas CCD
1,310	937	497	7,591	92.1	10,930	5,830	2,744	1,612	25.0	18.8	Dallas city
9	3	0	42	83.3	52	29	12	9	32.5	15.6	Rickreall CDP
258	140	54	1,354	102.6	2,135	1,047	452	218	22.2	16.5	Falls City CCD
87	51	16	459	106.3	730	353	154	76	22.9	16.3	Falls City city
1,176	636	286	10,457	96.5	15,696	8,167	2,098	1,137	23.6	10.2	Monmouth-Independence CCD
437	241	72	4,262	101.5	5,967	3,014	750	378	30.5	8.7	Independence city
446	281	167	4,967	91.9	7,797	4,174	894	525	18.2	9.4	Monmouth city
2,195	1,494	678	14,924	92.6	21,437	11,293	4,367	2,458	25.4	15.2	Salem CCD
6	2	0	19	136.8	43	19	8	4	4.4	17.8	Eola CDP
1,655	1,234	614	12,673	91.3	17,894	9,545	3,503	2,036	26.2	14.5	Salem city (part)
314	115	30	1,607	101.2	2,504	1,236	459	227	22.6	14.2	Willamina CCD
17	6	3	57	124.6	109	47	26	8	14.8	20.3	Fort Hill CDP (part)
136	41	9	619	96.4	935	471	186	94	23.1	15.3	Grand Ronde CDP (part)
48	24	7	430	96.5	623	325	79	48	26.3	9.3	Willamina city (part)
203	136	45	869	103.1	1,416	701	384	197	19.8	21.8	Sherman County
88	76	26	406	95.1	644	329	190	102	18.7	24.0	Moro CCD
19	21	7	89	84.3	129	71	47	28	21.3	28.7	Grass Valley city
36	35	12	171	89.5	261	140	83	48	19.4	25.6	Moro city
115	60	19	463	110.2	772	372	194	95	20.7	19.9	Wasco CCD
2	0	0	7	214.3	16	6	2	1	27.3	9.1	Biggs Junction CDP
38	20	4	118	111.0	207	100	62	31	16.9	24.9	Rufus city
56	32	10	199	106.0	336	163	98	47	18.0	23.9	Wasco city
3,044	1,691	538	12,510	101.8	20,245	10,131	5,273	2,772	19.8	20.9	Tillamook County
702	412	95	2,369	103.6	4,075	2,027	1,209	613	15.5	25.1	Bay City CCD
166	85	21	631	103.8	1,037	509	272	133	19.4	21.2	Bay City city

Table 1.
Age and Sex: 2010—Con.

[For information on confidentiality protection, nonsampling error, and definitions, see Selected Appendixes at <www.census.gov/prod/cen2010/cph-1-a.pdf>]

State County County Subdivision Place	Total population	Median age	Age								
			Under 5 years	5 to 17 years	18 to 20 years	21 to 24 years	25 to 34 years	35 to 44 years	45 to 54 years	55 to 59 years	60 to 64 years
Tillamook County—Con.											
Bay City CCD—Con.											
Garibaldi city.....	779	55.1	22	75	19	21	46	55	149	83	90
Idaville CDP.....	337	52.6	9	36	8	13	30	29	62	42	22
Rockaway Beach city (part).....	1,303	55.0	35	138	26	32	90	117	213	155	122
Beaver CCD.....	2,440	48.5	103	386	78	77	178	274	418	236	206
Beaver CDP.....	122	48.5	8	19	5	1	14	11	18	11	6
Hebo CDP (part).....	77	40.5	2	18	7	3	3	8	13	10	3
Pacific City CDP (part).....	334	55.8	9	44	6	9	6	32	52	43	30
Nehalem CCD.....	3,553	55.5	129	392	64	78	281	358	447	375	379
Bayside Gardens CDP.....	880	54.3	46	95	22	18	86	86	96	106	75
Manzanita city.....	598	59.9	12	48	2	11	38	48	88	53	77
Neahkahnie CDP.....	192	62.6	4	14	2	1	6	16	13	22	31
Nehalem city.....	271	44.2	10	34	11	17	29	37	30	21	24
Rockaway Beach city (part).....	9	67.5	1	0	0	0	2	0	0	0	1
Wheeler city.....	414	57.4	12	39	3	11	36	41	48	48	46
Neskowin CCD.....	2,484	53.0	112	324	52	50	202	236	353	255	285
Cloverdale CDP.....	250	51.4	7	36	7	6	19	24	43	22	25
Hebo CDP (part).....	155	39.8	17	30	3	2	17	15	14	9	21
Neskowin CDP.....	134	60.0	3	10	1	2	10	5	18	18	29
Pacific City CDP (part).....	701	55.1	23	73	13	14	52	72	101	81	62
Tillamook CCD.....	11,950	40.4	820	1,991	458	538	1,429	1,382	1,672	932	813
Cape Meares CDP.....	99	63.6	2	5	0	1	2	3	5	14	25
Netarts CDP.....	748	52.8	39	74	13	16	61	75	126	100	91
Oceanside CDP.....	361	61.0	8	30	6	1	21	24	38	41	46
Tillamook city.....	4,935	33.7	437	894	197	287	718	571	605	293	243
Umatilla County.....											
Athens CCD.....	1,906	41.6	95	382	76	63	168	253	281	161	127
Adams city.....	350	40.6	17	69	15	6	28	61	50	22	25
Athens city.....	1,126	41.6	60	221	44	40	106	143	160	98	71
Hermiston-Umatilla CCD.....	36,477	33.0	3,098	7,541	1,475	1,822	5,281	4,783	4,628	2,240	1,777
Echo city.....	699	37.5	47	163	28	17	76	92	100	53	30
Hermiston city.....	16,745	30.9	1,722	3,592	651	886	2,502	2,069	1,845	892	748
Stanfield city.....	2,043	31.8	178	467	91	88	261	281	265	141	101
Umatilla city.....	6,906	30.7	517	1,284	320	490	1,381	1,079	850	327	222
Milton-Freewater CCD.....	10,851	36.7	815	2,139	514	523	1,240	1,255	1,368	670	614
Milton-Freewater city.....	7,050	31.5	647	1,498	377	395	894	824	818	349	326
Pendleton CCD.....	19,339	38.0	1,164	3,149	898	1,106	2,673	2,522	2,722	1,414	1,111
Helix city.....	184	35.7	7	57	7	5	14	34	27	6	6
Pendleton city.....	16,612	36.9	1,024	2,621	811	1,018	2,450	2,187	2,313	1,133	924
Pilot Rock CCD.....	2,391	43.5	157	422	84	101	228	245	362	166	171
Pilot Rock city.....	1,502	37.9	109	297	59	71	159	169	215	83	87
Ukiah city.....	186	45.0	13	39	5	10	14	12	27	11	16
Umapine CCD.....	875	43.2	43	187	37	24	54	113	143	59	72
Umapine CDP.....	315	39.3	19	69	10	10	28	45	47	18	20
Umatilla Reservation CCD.....	3,027	40.7	212	561	134	133	271	348	474	254	182
Cayuse CDP.....	68	45.5	5	9	5	5	5	5	16	9	3
Gopher Flats CDP.....	379	53.1	18	39	19	10	27	30	59	31	32
Kirkpatrick CDP.....	179	39.5	8	43	7	2	18	24	25	16	11
Mission CDP.....	1,037	29.9	94	260	52	56	111	135	145	65	37
Riverside CDP.....	199	46.2	14	32	2	12	18	19	38	13	16
Tutuilla CDP.....	487	42.8	30	77	19	21	46	61	80	40	34
Weston CCD.....	1,023	44.3	61	174	24	36	109	115	170	93	65
Weston city.....	667	39.5	52	120	14	29	91	78	98	47	34
Union County.....											
Cove CCD.....	2,224	46.9	116	421	53	45	165	265	348	199	194
Cove city.....	552	50.0	21	101	11	8	45	52	87	43	56
Imbler city.....	306	43.0	16	59	13	8	23	51	52	24	29
Elgin CCD.....	3,247	47.7	164	538	88	66	292	336	513	294	283
Elgin city.....	1,711	43.9	100	312	55	43	180	196	242	148	131
Summerville town.....	135	32.4	13	37	5	0	16	21	14	4	7
La Grande CCD.....	16,846	35.7	1,163	2,588	1,054	1,307	2,190	1,619	2,087	1,214	1,022
Island City city.....	989	43.5	73	162	21	40	108	112	125	71	73
La Grande city.....	13,082	32.8	937	1,993	931	1,163	1,841	1,237	1,544	829	676
Starkey CCD.....	162	44.0	3	29	28	7	4	11	22	15	19
Union CCD.....	3,269	44.9	184	591	108	93	312	349	528	280	233
North Powder city.....	439	43.1	24	92	8	8	48	45	75	40	23
Union city.....	2,121	43.8	124	399	68	61	206	231	345	165	143
Wallowa County.....											
Enterprise CCD.....	3,177	49.4	178	447	77	92	320	297	462	307	267
Enterprise city.....	1,940	46.0	124	287	48	65	241	183	266	165	141
Wallowa Lake CDP (part).....	29	69.5	0	0	0	0	0	0	4	3	2
Flora CCD.....	117	54.5	5	8	3	4	13	3	24	13	11
Imnaha CCD.....	244	56.6	7	30	5	5	12	19	35	28	32
Joseph CCD.....	1,713	52.2	87	190	33	71	151	141	275	184	174
Joseph city.....	1,081	51.0	65	119	23	48	98	98	161	124	105
Wallowa Lake CDP (part).....	33	56.5	0	0	0	0	3	0	12	4	3
Wallowa CCD.....	1,757	49.4	94	273	44	47	142	162	294	175	141
Lostine city.....	213	46.5	14	33	4	8	18	27	24	24	23

Table 1.

Age and Sex: 2010—Con.

[For information on confidentiality protection, nonsampling error, and definitions, see Selected Appendixes at <www.census.gov/prod/cen2010/cph-1-a.pdf>]

Age—Con			Age and sex						Percent of total population		State County County Subdivision Place
65 to 74 years	75 to 84 years	85 years and over	All ages		18 years and over		65 years and over		Under 18 years	65 years and over	
			Female	Males per 100 females	Total	Female	Total	Female			
117	77	25	385	102.3	682	341	219	112	12.5	28.1	Tillamook County—Con.
54	27	5	157	114.6	292	139	86	38	13.4	25.5	Bay City CCD—Con.
212	138	25	667	95.4	1,130	582	375	202	13.3	28.8	Garibaldi city
302	135	47	1,197	103.8	1,951	966	484	253	20.0	19.8	Idaville CDP
16	12	1	62	96.8	95	47	29	16	22.1	23.8	Rockaway Beach city (part)
8	2	0	41	87.8	57	28	10	6	26.0	13.0	Beaver CCD
66	24	13	158	111.4	281	137	103	54	15.9	30.8	Beaver CDP
604	340	106	1,859	91.1	3,032	1,599	1,050	560	14.7	29.6	Hebo CDP (part)
120	96	34	480	83.3	739	409	250	142	16.0	28.4	Pacific City CDP (part)
137	62	22	310	92.9	538	280	221	113	10.0	37.0	Nehalem CCD
50	19	14	98	95.9	174	87	83	43	9.4	43.2	Bayside Gardens CDP
34	21	3	143	89.5	227	121	58	33	16.2	21.4	Manzanita city
2	3	0	5	80.0	8	4	5	2	11.1	55.6	Neahkahnie CDP
65	50	15	223	85.7	363	199	130	73	12.3	31.4	Nehalem city
374	178	63	1,213	104.8	2,048	1,011	615	302	17.6	24.8	Rockaway Beach city (part)
40	11	10	115	117.4	207	99	61	24	17.2	24.4	Wheeler city
13	10	4	76	103.9	108	49	27	12	30.3	17.4	Neskowin CCD
29	7	2	71	88.7	121	62	38	21	9.7	28.4	Cloverdale CDP
140	58	12	347	102.0	605	302	210	110	13.7	30.0	Hebo CDP (part)
1,062	626	227	5,872	103.5	9,139	4,528	1,915	1,044	23.5	16.0	Neskowin CDP
25	13	4	55	80.0	92	50	42	23	7.1	42.4	Pacific City CDP (part)
99	47	7	390	91.8	635	331	153	83	15.1	20.5	Tillamook CCD
86	46	14	187	93.0	323	171	146	72	10.5	40.4	Cape Meares CDP
318	255	117	2,550	93.5	3,604	1,912	690	432	27.0	14.0	Netarts CDP
5,246	3,086	1,325	36,361	108.7	55,689	26,522	9,657	5,178	26.6	12.7	Oceanside CDP
159	101	40	974	95.7	1,429	736	300	155	25.0	15.7	Tillamook city
31	20	6	161	117.4	264	125	57	29	24.6	16.3	Umatilla County
98	57	28	585	92.5	845	446	183	96	25.0	16.3	Athena CCD
2,166	1,175	491	17,198	112.1	25,838	12,028	3,832	1,992	29.2	10.5	Adams city
39	30	24	346	102.0	489	245	93	51	30.0	13.3	Athena city
925	609	304	8,478	97.5	11,431	5,899	1,838	1,040	31.7	11.0	Hermiston-Umatilla CCD
104	51	15	1,011	102.1	1,398	682	170	90	31.6	8.3	Echo city
283	127	26	2,510	175.1	5,105	1,612	436	183	26.1	6.3	Hermiston city
876	578	259	5,431	99.8	7,897	4,000	1,713	936	27.2	15.8	Stanfield city
433	326	163	3,569	97.5	4,905	2,527	922	533	30.4	13.1	Umatilla city
1,327	846	407	9,062	113.4	15,026	6,941	2,580	1,434	22.3	13.3	Milton-Freewater CCD
13	5	3	89	106.7	120	58	21	11	34.8	11.4	Milton-Freewater city
1,083	696	352	7,733	114.8	12,967	5,916	2,131	1,206	21.9	12.8	Pendleton CCD
251	154	50	1,193	100.4	1,812	912	455	250	24.2	19.0	Helix city
121	99	33	770	95.1	1,096	573	253	150	27.0	16.8	Pendleton city
28	10	1	87	113.8	134	61	39	20	28.0	21.0	Pilot Rock CCD
86	41	16	465	88.2	645	336	143	70	26.3	16.3	Pilot Rock city
27	16	6	170	85.3	227	122	49	26	27.9	15.6	Ukiah city
267	141	50	1,546	95.8	2,254	1,181	458	252	25.5	15.1	Umapine CCD
3	3	0	29	134.5	54	25	6	3	20.6	8.8	Umapine CDP
51	33	30	209	81.3	322	184	114	77	15.0	30.1	Umatilla Reservation CCD
15	5	5	83	115.7	128	67	25	15	28.5	14.0	Cayuse CDP
49	32	1	533	94.6	683	357	82	48	34.1	7.9	Gopher Flats CDP
25	9	1	108	84.3	153	81	35	18	23.1	17.6	Kirkpatrick CDP
52	24	3	244	99.6	380	190	79	36	22.0	16.2	Mission CDP
114	50	12	492	107.9	788	388	176	89	23.0	17.2	Riverside CDP
58	35	11	320	108.4	495	240	104	54	25.8	15.6	Tutuilla CDP
2,261	1,372	675	13,070	97.0	19,951	10,273	4,308	2,367	22.5	16.7	Weston CCD
226	138	54	1,118	98.9	1,687	845	418	212	24.1	18.8	Weston city
59	51	18	282	95.7	430	225	128	72	22.1	23.2	Union County
20	7	4	152	101.3	231	113	31	15	24.5	10.1	Cove CCD
429	203	41	1,579	105.6	2,545	1,268	673	330	21.6	20.7	Cove city
182	101	21	832	105.6	1,299	645	304	162	24.1	17.8	Imbler city
13	5	0	63	114.3	85	45	18	9	37.0	13.3	Elgin CCD
1,253	830	519	8,665	94.4	13,095	6,843	2,602	1,507	22.3	15.4	Elgin city
115	62	27	500	97.8	754	385	204	111	23.8	20.6	Summerville town
848	642	441	6,786	92.8	10,152	5,378	1,931	1,157	22.4	14.8	La Grande CCD
15	8	1	56	189.3	130	47	24	12	19.8	14.8	Island City city
338	193	60	1,652	97.9	2,494	1,270	591	306	23.7	18.1	La Grande city
42	26	8	228	92.5	323	160	76	43	26.4	17.3	Starkey CCD
213	125	41	1,077	96.9	1,598	824	379	195	24.7	17.9	Union CCD
882	515	229	3,569	96.4	5,689	2,898	1,626	819	18.8	23.2	North Powder city
375	242	113	1,632	94.7	2,552	1,314	730	377	19.7	23.0	Union city
176	163	81	1,006	92.8	1,529	803	420	227	21.2	21.6	Wallowa County
13	3	4	17	70.6	29	17	20	10	0.0	69.0	Enterprise CCD
17	12	4	54	116.7	104	48	33	15	11.1	28.2	Enterprise city
41	25	5	115	112.2	207	92	71	27	15.2	29.1	Wallowa Lake CDP (part)
241	107	59	877	95.3	1,436	738	407	204	16.2	23.8	Flora CCD
134	63	43	563	92.0	897	471	240	126	17.0	22.2	Imnaha CCD
6	5	0	16	106.3	33	16	11	6	0.0	33.3	Joseph CCD
208	129	48	891	97.2	1,390	706	385	196	20.9	21.9	Joseph city
12	20	6	104	104.8	166	81	38	17	22.1	17.8	Wallowa Lake CDP (part)
											Wallowa CCD
											Lostine city

Table 1.
Age and Sex: 2010—Con.

[For information on confidentiality protection, nonsampling error, and definitions, see Selected Appendixes at <www.census.gov/prod/cen2010/cph-1-a.pdf>]

State County County Subdivision Place	Total population	Median age	Age								
			Under 5 years	5 to 17 years	18 to 20 years	21 to 24 years	25 to 34 years	35 to 44 years	45 to 54 years	55 to 59 years	60 to 64 years
Wallowa County—Con. Wallowa CCD—Con. Wallowa city.....	808	48.2	45	122	27	19	83	66	143	75	58
Wasco County.....	25,213	41.7	1,633	4,215	925	1,079	2,867	2,795	3,493	1,932	1,824
Antelope CCD.....	316	38.7	20	55	4	21	47	31	33	24	23
Antelope city.....	46	62.0	0	7	0	1	0	5	5	3	6
Shaniko city.....	36	54.5	1	5	1	0	3	4	5	2	3
Dufur CCD.....	3,259	52.0	121	482	95	89	244	313	451	324	334
Dufur city.....	604	42.6	31	127	20	16	62	60	88	34	42
Maupin city.....	418	56.3	12	51	13	7	21	44	53	38	46
Pine Grove CDP.....	148	53.0	3	17	8	2	13	13	27	27	12
Pine Hollow CDP.....	494	61.5	9	50	8	7	22	30	49	54	77
The Dalles city (part).....	0	0.0	0	0	0	0	0	0	0	0	0
Tygh Valley CDP.....	206	54.0	4	18	5	8	13	21	41	29	21
Warmic CDP.....	85	55.6	3	7	1	5	11	4	9	14	11
The Dalles CCD.....	20,761	40.6	1,425	3,477	777	915	2,472	2,348	2,897	1,503	1,420
Chenoweth CDP.....	1,855	40.3	142	311	81	82	200	199	276	155	141
Mosier city.....	433	42.9	34	60	9	14	55	61	71	25	34
Rowena CDP.....	187	41.2	18	25	6	10	22	24	35	10	12
The Dalles city (part).....	13,820	39.7	956	2,283	511	626	1,719	1,575	1,730	926	860
Warm Springs CCD.....	877	31.1	67	201	49	54	104	103	112	81	47
Washington County.....	529,710	35.3	38,248	97,590	17,823	25,977	83,025	81,070	74,602	32,238	26,028
Beaverton-Hillsboro CCD.....	404,973	35.5	29,127	73,933	12,889	19,498	64,129	62,098	57,279	25,187	20,157
Aloha CDP (part).....	49,419	32.8	3,998	9,903	1,701	2,266	8,778	7,563	6,688	2,809	2,253
Beaverton city (part).....	79,517	35.2	5,401	12,852	2,647	4,622	13,998	11,707	10,964	4,766	3,852
Bull Mountain CDP.....	9,133	37.4	697	1,988	244	261	1,062	1,571	1,591	602	463
Cedar Hills CDP.....	8,300	38.3	558	1,342	202	346	1,280	1,314	1,159	577	444
Cedar Mill CDP (part).....	14,538	38.7	1,026	3,065	369	495	1,486	2,460	2,406	1,085	855
Durham city.....	1,351	38.1	99	227	51	81	173	149	200	113	119
Garden Home-Whitford CDP.....	6,674	41.4	358	947	177	271	935	941	971	587	533
Hillsboro city (part).....	78,441	32.9	6,553	15,338	2,725	3,791	13,765	12,582	9,962	4,102	3,274
King City city.....	3,111	63.9	146	258	36	33	228	254	222	179	261
Lake Oswego city (part).....	9	43.5	0	1	0	0	0	4	2	0	0
Metzger CDP.....	3,765	35.9	312	539	105	195	676	541	550	257	193
Oak Hills CDP (part).....	3,798	35.2	262	722	120	239	545	517	578	227	172
Portland city (part).....	1,547	33.6	98	255	55	88	308	271	229	105	58
Raleigh Hills CDP.....	5,896	46.4	280	880	140	283	573	674	869	464	422
Rivergrove city (part).....	32	55.0	0	5	0	1	1	2	7	5	3
Sherwood city.....	18,194	34.3	1,518	4,589	453	486	2,257	3,734	2,465	801	651
Tigard city.....	48,035	37.4	3,244	8,340	1,514	2,323	7,010	7,030	7,310	3,309	2,542
Tualatin city (part).....	23,192	34.1	1,696	4,520	814	1,181	3,711	3,632	3,430	1,514	1,066
West Haven-Sylvan CDP (part).....	7,909	40.7	314	943	180	539	1,363	1,075	1,098	638	547
West Slope CDP.....	6,554	40.4	385	963	176	284	971	963	990	513	432
Wilsonville city (part).....	2,138	34.0	26	55	71	245	732	497	332	92	52
Chehalem Mountains CCD.....	5,486	45.3	261	923	229	180	501	627	1,028	509	445
Gaston city (part).....	635	35.1	47	123	30	30	87	83	113	55	29
Coast Range CCD.....	8,317	41.6	431	1,732	262	251	732	1,178	1,512	701	597
Banks city.....	1,777	29.5	151	520	68	63	235	328	244	54	44
Forest Grove-Cornelius CCD.....	37,133	33.0	2,729	7,671	2,133	2,120	4,860	5,038	4,830	1,988	1,687
Cornelius city.....	11,869	30.4	1,058	2,845	545	617	1,739	1,890	1,459	533	439
Forest Grove city.....	21,083	32.7	1,480	4,128	1,444	1,355	2,735	2,665	2,647	1,094	936
Hillsboro city (part).....	0	0.0	0	0	0	0	0	0	0	0	0
North Plains CCD.....	4,800	42.6	261	880	141	169	462	669	832	389	368
Hillsboro city (part).....	20	45.5	1	2	1	2	1	3	1	2	2
North Plains city.....	1,947	36.5	143	393	58	82	253	306	307	110	115
Rockcreek CDP (part).....	0	0.0	0	0	0	0	0	0	0	0	0
Rockcreek CCD.....	69,001	33.6	5,439	12,451	2,169	3,759	12,341	11,460	9,121	3,464	2,774
Aloha CDP (part).....	6	31.5	1	1	0	0	2	0	0	0	0
Beaverton city (part).....	10,286	31.9	744	1,569	323	691	2,416	1,497	1,333	587	460
Bethany CDP.....	20,646	36.0	1,718	4,960	551	544	2,150	4,287	3,045	834	699
Hillsboro city (part).....	13,150	29.0	1,184	1,498	576	1,440	4,117	1,780	1,047	402	305
Oak Hills CDP (part).....	7,535	35.0	692	1,557	179	240	1,106	1,362	1,114	399	296
Rockcreek CDP (part).....	9,316	38.9	586	1,684	291	430	1,167	1,312	1,554	724	557
Wheeler County.....	1,441	53.0	69	190	38	31	121	118	200	142	112
Fossil CCD.....	643	54.3	25	89	19	17	47	57	73	59	63
Fossil city.....	473	56.1	19	69	13	9	27	40	50	45	49
Mitchell CCD.....	798	52.0	44	101	19	14	74	61	127	83	49
Mitchell city.....	130	51.7	5	15	3	3	4	17	23	12	8
Spray town.....	160	50.3	15	16	7	3	23	7	22	17	6
Yamhill County.....	99,193	36.8	6,449	18,380	5,131	5,165	12,227	12,789	13,810	6,480	5,496
Carlton CCD.....	7,603	43.2	395	1,443	265	278	680	961	1,430	654	498
Carlton city.....	2,007	34.3	137	470	73	84	259	302	294	129	73
Gaston city (part).....	2	54.5	0	0	0	0	0	0	1	1	0
Lafayette city (part).....	2	74.5	0	0	0	0	0	0	0	0	0
Yamhill city.....	1,024	37.6	74	210	35	35	120	142	179	88	50
Dayton-Amity CCD.....	8,559	38.0	566	1,778	315	356	945	1,127	1,298	560	527
Amity city.....	1,614	31.9	120	389	59	71	228	246	197	85	89
Dayton city.....	2,534	32.8	215	610	97	102	320	354	362	111	107

Table 1.

Age and Sex: 2010—Con.

[For information on confidentiality protection, nonsampling error, and definitions, see Selected Appendixes at <www.census.gov/prod/cen2010/cph-1-a.pdf>]

Age—Con			Age and sex						Percent of total population		State County County Subdivision Place	
65 to 74 years	75 to 84 years	85 years and over	All ages		18 years and over		65 years and over		Under 18 years	65 years and over		
			Female	Males per 100 females	Total	Female	Total	Female				
94	55	21	410	97.1	641	326	170	91	20.7	21.0	Wallowa County—Con. Wallowa CCD—Con. Wallowa city	
2,264	1,399	787	12,707	98.4	19,365	9,839	4,450	2,423	23.2	17.6	Wasco County	
39	12	7	149	112.1	241	119	58	25	23.7	18.4	Antelope CCD	
12	4	3	22	109.1	39	19	19	9	15.2	41.3	Antelope city	
7	5	0	15	140.0	30	15	12	5	16.7	33.3	Shaniko city	
496	221	89	1,601	103.6	2,656	1,298	806	373	18.5	24.7	Dufur CCD	
72	39	13	301	100.7	446	226	124	59	26.2	20.5	Dufur city	
69	43	21	203	105.9	355	171	133	69	15.1	31.8	Maupin city	
19	6	1	72	105.6	128	62	26	13	13.5	17.6	Pine Grove CDP	
129	40	19	254	94.5	435	217	188	84	11.9	38.1	Pine Hollow CDP	
0	0	0	0	(X)	0	0	0	0	(X)	(X)	The Dalles city (part)	
22	15	9	98	110.2	184	88	46	24	10.7	22.3	Tygh Valley CDP	
16	3	1	40	112.5	75	34	20	8	11.8	23.5	Wamic CDP	
1,685	1,151	691	10,528	97.2	15,859	8,137	3,527	1,996	23.6	17.0	The Dalles CCD	
142	83	43	934	98.6	1,402	731	268	151	24.4	14.4	Chenoweth CDP	
35	26	9	223	94.2	339	176	70	41	21.7	16.2	Mosier city	
17	7	1	90	107.8	144	66	25	14	23.0	13.4	Rowena CDP	
1,060	809	565	7,025	93.9	10,381	5,410	2,434	1,425	23.8	17.9	The Dalles city (part)	
44	15	0	429	104.4	609	285	59	29	30.6	6.7	Warm Springs CCD	
28,725	16,069	8,315	269,186	96.8	393,872	203,022	53,109	30,738	25.6	10.0	Washington County	
21,946	12,332	6,398	205,861	96.7	301,913	155,817	40,676	23,728	25.4	10.0	Beaverton-Hillsboro CCD	
2,162	964	334	24,713	100.0	35,518	18,056	3,460	1,914	28.1	7.0	Aloha CDP (part)	
4,336	2,597	1,775	41,022	93.8	61,264	32,026	8,708	5,383	23.0	11.0	Beaverton city (part)	
451	157	46	4,654	96.2	6,448	3,308	654	336	29.4	7.2	Bull Mountain CDP	
577	361	140	4,209	97.2	6,400	3,299	1,078	605	22.9	13.0	Cedar Hills CDP	
787	393	111	7,382	96.9	10,447	5,385	1,291	686	28.1	8.9	Cedar Mill CDP (part)	
99	30	10	698	93.6	1,025	546	139	71	24.1	10.3	Durham city	
505	303	146	3,478	91.9	5,369	2,845	954	555	19.6	14.3	Garden Home-Whitford CDP	
3,619	1,866	864	38,802	102.2	56,550	28,319	6,349	3,653	27.9	8.1	Hillsboro city (part)	
529	570	395	1,923	61.8	2,707	1,709	1,494	1,026	13.0	48.0	King City city	
1	1	0	4	125.0	8	4	2	1	11.1	22.2	Lake Oswego city (part)	
224	128	45	1,897	98.5	2,914	1,502	397	236	22.6	10.5	Metzger CDP	
241	144	31	1,938	96.0	2,814	1,449	416	211	25.9	11.0	Oak Hills CDP (part)	
53	16	11	762	103.0	1,194	588	80	50	22.8	5.2	Portland city (part)	
539	415	357	3,136	88.0	4,736	2,557	1,311	805	19.7	22.2	Raleigh Hills CDP	
6	2	0	17	88.2	27	13	8	4	15.6	25.0	Rivergrove city (part)	
696	361	183	9,305	95.5	12,087	6,314	1,240	759	33.6	6.8	Sherwood city	
2,812	1,709	892	24,518	95.9	36,451	18,887	5,413	3,164	24.1	11.3	Tigard city	
967	441	220	11,783	96.8	16,976	8,744	1,628	950	26.8	7.0	Tualatin city (part)	
627	359	226	4,037	95.9	6,652	3,450	1,212	663	15.9	15.3	West Haven-Sylvan CDP (part)	
441	289	147	3,298	98.7	5,206	2,649	877	491	20.6	13.4	West Slope CDP	
27	8	1	1,440	48.5	2,057	1,405	36	19	3.8	1.7	Wilsonville city (part)	
482	206	95	2,708	102.6	4,302	2,113	783	399	21.6	14.3	Chehalem Mountains CCD	
26	7	5	310	104.8	465	217	38	17	26.8	6.0	Gaston city (part)	
590	237	94	4,003	107.8	6,154	2,984	921	437	26.0	11.1	Coast Range CCD	
42	18	10	877	102.6	1,106	557	70	37	37.8	3.9	Banks city	
2,014	1,256	807	18,843	97.1	26,733	13,693	4,077	2,396	28.0	11.0	Forest Grove-Cornelius CCD	
481	186	77	5,806	104.4	7,966	3,866	744	404	32.9	6.3	Cornelius city	
1,129	836	634	10,970	92.2	15,475	8,203	2,599	1,611	26.6	12.3	Forest Grove city	
0	0	0	0	(X)	0	0	0	0	(X)	(X)	Hillsboro city (part)	
373	191	65	2,360	103.4	3,659	1,833	629	331	23.8	13.1	North Plains CCD	
2	2	1	8	150.0	17	8	5	3	15.0	25.0	Hillsboro city (part)	
95	60	25	982	98.3	1,411	736	180	107	27.5	9.2	North Plains city	
0	0	0	0	(X)	0	0	0	0	(X)	(X)	Rockcreek CDP (part)	
3,320	1,847	856	35,411	94.9	51,111	26,582	6,023	3,447	25.9	8.7	Rockcreek CCD	
2	0	0	4	50.0	4	2	2	1	33.3	33.3	Aloha CDP (part)	
382	194	90	5,147	99.8	7,973	4,013	666	373	22.5	6.5	Beaverton city (part)	
1,054	589	215	10,632	94.2	13,968	7,368	1,858	1,059	32.3	9.0	Bethany CDP	
288	311	202	6,851	91.9	10,468	5,476	801	513	20.4	6.1	Hillsboro city (part)	
315	143	132	3,867	94.9	5,286	2,727	590	329	29.8	7.8	Oak Hills CDP (part)	
659	257	95	4,713	97.7	7,046	3,612	1,011	534	24.4	10.9	Rockcreek CDP (part)	
238	138	44	723	99.3	1,182	601	420	214	18.0	29.1	Wheeler County	
107	63	24	316	103.5	529	265	194	99	17.7	30.2	Fossil CCD	
79	53	20	241	96.3	385	203	152	82	18.6	32.1	Fossil city	
131	75	20	407	96.1	653	336	226	115	18.2	28.3	Mitchell CCD	
24	11	5	70	85.7	110	58	40	21	15.4	30.8	Mitchell city	
21	18	5	81	97.5	129	66	44	23	19.4	27.5	Spray town	
6,957	4,219	2,090	49,406	100.8	74,364	37,347	13,266	7,310	25.0	13.4	Yamhill County	
608	302	89	3,718	104.5	5,765	2,870	999	504	24.2	13.1	Carlton CCD	
108	61	17	1,005	99.7	1,400	717	186	101	30.2	9.3	Carlton city	
0	0	0	1	100.0	2	1	0	0	0.0	0.0	Gaston city (part)	
1	1	0	1	100.0	2	1	2	1	0.0	100.0	Lafayette city (part)	
56	26	9	518	97.7	740	384	91	44	27.7	8.9	Yamhill city	
679	307	101	4,285	99.7	6,215	3,116	1,087	547	27.4	12.7	Dayton-Amity CCD	
74	45	11	805	100.5	1,105	560	130	64	31.5	8.1	Amity city	
155	73	28	1,278	98.3	1,709	865	256	131	32.6	10.1	Dayton city	

Table 1.

Age and Sex: 2010—Con.

[For information on confidentiality protection, nonsampling error, and definitions, see Selected Appendixes at <www.census.gov/prod/cen2010/cph-1-a.pdf>]

State County County Subdivision Place	Total population	Median age	Age								
			Under 5 years	5 to 17 years	18 to 20 years	21 to 24 years	25 to 34 years	35 to 44 years	45 to 54 years	55 to 59 years	60 to 64 years
Yamhill County—Con.											
McMinnville CCD.....	34,561	35.0	2,482	6,289	2,144	2,093	4,278	4,110	4,115	2,062	1,813
McMinnville city.....	32,187	34.0	2,377	5,924	2,073	2,020	4,088	3,848	3,700	1,836	1,616
Newberg CCD.....	37,156	36.2	2,408	6,970	2,017	1,938	4,694	4,890	5,305	2,404	1,972
Dundee city.....	3,162	36.7	204	674	107	105	418	509	451	198	175
Lafayette city (part).....	3,740	33.2	312	891	118	118	546	612	499	189	159
Newberg city.....	22,068	32.8	1,546	4,012	1,554	1,489	3,151	2,821	2,771	1,169	907
Sheridan CCD.....	11,314	38.8	598	1,900	390	500	1,630	1,701	1,662	800	686
Fort Hill CDP (part).....	1	67.5	0	0	0	0	0	0	0	0	0
Grand Ronde CDP (part).....	445	48.3	26	62	11	12	46	43	71	33	41
Sheridan city.....	6,127	35.7	343	914	196	347	1,174	1,148	855	344	261
Willamina city (part).....	1,180	32.6	86	267	52	46	169	123	171	79	68

Table 1.

Age and Sex: 2010—Con.

[For information on confidentiality protection, nonsampling error, and definitions, see Selected Appendixes at <www.census.gov/prod/cen2010/cph-1-a.pdf>]

Age—Con			Age and sex							Percent of total population		State County County Subdivision Place
65 to 74 years	75 to 84 years	85 years and over	All ages		18 years and over		65 years and over		Under 18 years	65 years and over		
			Female	Males per 100 females	Total	Female	Total	Female				
2,503	1,711	961	17,851	93.6	25,790	13,541	5,175	2,996	25.4	15.0		
2,220	1,568	917	16,681	93.0	23,886	12,593	4,705	2,757	25.8	14.6		
2,330	1,463	765	18,782	97.8	27,778	14,243	4,558	2,525	25.2	12.3		
188	106	27	1,571	101.3	2,284	1,162	321	179	27.8	10.2		
204	74	18	1,822	105.3	2,537	1,257	296	148	32.2	7.9		
1,127	918	603	11,336	94.7	16,510	8,655	2,648	1,583	25.2	12.0		
837	436	174	4,770	137.2	8,816	3,577	1,447	738	22.1	12.8		
1	0	0	0	(X)	1	0	1	0	0.0	100.0		
56	36	8	228	95.2	357	194	100	54	19.8	22.5		
316	157	72	2,218	176.2	4,870	1,591	545	277	20.5	8.9		
80	30	9	581	103.1	827	423	119	66	29.9	10.1		
											Yamhill County—Con.	
											McMinnville CCD	
											McMinnville city	
											Newberg CCD	
											Dundee city	
											Lafayette city (part)	
											Newberg city	
											Sheridan CCD	
											Fort Hill CDP (part)	
											Grand Ronde CDP (part)	
											Sheridan city	
											Willamina city (part)	

Table 2.
Age and Sex: 2010

[For information on confidentiality protection, nonsampling error, and definitions, see Selected Appendixes at <www.census.gov/prod/cen2010/cph-1-a.pdf>]

State County Place	Total population	Median age	Age								
			Under 5 years	5 to 17 years	18 to 20 years	21 to 24 years	25 to 34 years	35 to 44 years	45 to 54 years	55 to 59 years	60 to 64 years
Oregon.....	3,831,074	38.4	237,556	628,897	158,192	200,586	524,144	499,525	539,075	273,423	236,143
COUNTY											
Baker County.....	16,134	47.9	852	2,428	450	544	1,529	1,668	2,418	1,388	1,315
Benton County.....	85,579	32.1	3,778	11,471	9,288	10,368	10,414	8,595	10,738	5,924	4,723
Clackamas County.....	375,992	40.6	21,477	67,754	13,173	15,775	42,801	49,849	59,872	29,257	24,803
Clatsop County.....	37,039	43.2	2,076	5,525	1,482	1,807	4,251	4,085	5,494	3,291	2,868
Columbia County.....	49,351	41.3	2,800	8,819	1,742	1,868	5,374	6,591	7,891	3,940	3,443
Coos County.....	63,043	47.3	3,242	8,688	2,297	2,549	6,499	6,339	9,492	5,391	5,060
Crook County.....	20,978	45.6	1,131	3,469	598	691	2,132	2,307	3,077	1,642	1,728
Curry County.....	22,364	53.5	851	2,660	560	649	1,692	1,984	3,346	2,101	2,260
Deschutes County.....	157,733	40.2	9,615	26,606	5,037	6,706	19,928	21,229	22,800	11,551	10,770
Douglas County.....	107,667	46.1	5,648	16,446	3,752	4,365	10,808	11,277	15,661	8,785	8,355
Gilliam County.....	1,871	49.7	94	259	37	51	170	187	330	175	153
Grant County.....	7,445	50.0	338	1,092	190	224	641	735	1,114	694	657
Harney County.....	7,422	45.2	403	1,261	239	256	749	786	1,148	608	570
Hood River County.....	22,346	38.0	1,487	4,320	771	943	2,772	3,112	3,434	1,577	1,123
Jackson County.....	203,206	42.1	11,972	32,340	7,885	9,557	23,470	23,096	28,822	15,737	14,493
Jefferson County.....	21,720	39.6	1,551	3,939	835	964	2,399	2,701	3,048	1,485	1,467
Josephine County.....	82,713	47.3	4,198	12,685	2,675	3,086	7,852	8,493	11,839	6,592	6,855
Klamath County.....	66,380	41.7	4,000	10,803	2,886	3,330	7,074	7,622	9,324	5,212	4,778
Lake County.....	7,895	47.4	366	1,159	186	270	755	956	1,253	685	653
Lane County.....	351,715	39.0	18,381	51,308	20,874	23,374	46,026	40,747	48,150	26,815	23,259
Lincoln County.....	46,034	49.6	2,247	5,706	1,419	1,658	4,614	4,563	6,949	4,533	4,373
Linn County.....	116,672	39.2	7,680	20,493	4,474	5,417	14,341	14,148	16,347	8,423	7,358
Malheur County.....	31,313	36.2	2,311	5,693	1,450	1,633	4,146	3,815	3,999	1,928	1,644
Marion County.....	315,335	35.1	23,580	59,801	13,970	16,866	42,994	39,503	41,151	19,866	17,055
Morrow County.....	11,173	36.5	794	2,396	445	444	1,278	1,392	1,557	775	671
Multnomah County.....	735,334	35.7	46,298	104,385	27,743	43,851	136,118	112,550	99,199	48,853	38,914
Polk County.....	75,403	37.1	4,887	13,446	4,274	4,576	8,795	8,723	9,777	5,209	4,564
Sherman County.....	1,765	48.2	93	256	44	68	177	163	315	125	140
Tillamook County.....	25,250	47.5	1,361	3,644	764	899	2,480	2,701	3,689	2,303	2,136
Umatilla County.....	75,889	35.7	5,645	14,555	3,242	3,808	10,024	9,634	10,148	5,057	4,119
Union County.....	25,748	40.0	1,630	4,167	1,331	1,518	2,963	2,580	3,498	2,002	1,751
Wallowa County.....	7,008	50.5	371	948	162	219	638	622	1,090	707	625
Wasco County.....	25,213	41.7	1,633	4,215	925	1,079	2,867	2,795	3,493	1,932	1,824
Washington County.....	529,710	35.3	38,248	97,590	17,823	25,977	83,025	81,070	74,602	32,238	26,028
Wheeler County.....	1,441	53.0	69	190	38	31	121	118	200	142	112
Yamhill County.....	99,193	36.8	6,449	18,380	5,131	5,165	12,227	12,789	13,810	6,480	5,496
PLACE											
Adair Village city, Benton County.....	840	30.6	75	233	24	26	130	155	101	41	25
Adams city, Umatilla County.....	350	40.6	17	69	15	6	28	61	50	22	25
Adrian city, Malheur County.....	177	44.4	11	28	3	8	19	24	23	11	10
Albany city.....	50,158	35.6	3,578	8,945	2,135	2,733	7,230	6,521	6,439	3,229	2,759
Benton County (part).....	6,463	43.8	291	1,269	193	173	522	913	1,000	522	495
Linn County (part).....	43,695	34.4	3,287	7,676	1,942	2,560	6,708	5,608	5,439	2,707	2,264
Aloha CDP, Washington County.....	49,425	32.8	3,999	9,904	1,701	2,266	8,780	7,563	6,688	2,809	2,253
Alpine CDP, Benton County.....	171	47.2	9	21	6	5	20	22	33	19	17
Alsea CDP, Benton County.....	164	40.0	10	29	8	6	23	17	28	12	8
Altamont CDP, Klamath County.....	19,257	39.6	1,313	3,381	685	896	2,298	2,306	2,450	1,335	1,148
Amity city, Yamhill County.....	1,614	31.9	120	389	59	71	228	246	197	85	89
Annex CDP, Malheur County.....	235	44.9	13	34	12	12	25	22	28	25	17
Antelope city, Wasco County.....	46	62.0	0	7	0	1	0	5	5	3	6
Arlington city, Gilliam County.....	586	43.6	35	93	10	18	67	79	95	50	48
Ashland city, Jackson County.....	20,078	42.9	712	2,485	1,512	1,607	2,214	1,914	2,593	1,832	1,677
Astoria city, Clatsop County.....	9,477	41.9	546	1,379	328	481	1,235	1,060	1,341	795	692
Athena city, Umatilla County.....	1,126	41.6	60	221	44	40	106	143	160	98	71
Aumsville city, Marion County.....	3,584	30.4	322	908	135	148	527	485	445	176	136
Aurora city, Marion County.....	918	39.6	73	182	18	29	99	126	136	79	77
Baker City city, Baker County.....	9,828	43.7	569	1,571	304	384	1,090	1,168	1,367	703	655
Bandon city, Coos County.....	3,066	53.4	111	357	84	110	261	268	422	273	261
Banks city, Washington County.....	1,777	29.5	151	520	68	63	235	328	244	54	44
Barlow city, Clackamas County.....	135	38.4	9	31	7	4	13	18	24	4	8
Barview CDP, Coos County.....	1,844	44.4	95	303	46	73	208	208	299	112	122
Bay City city, Tillamook County.....	1,286	46.5	83	166	34	56	138	148	191	97	101
Bayside Gardens CDP, Tillamook County....	880	54.3	46	95	22	18	86	86	96	106	75
Beaver CDP, Tillamook County.....	122	48.5	8	19	5	1	14	11	18	11	6
Beavercreek CDP, Clackamas County.....	4,485	46.0	194	765	178	162	335	535	884	433	371
Beaverton city, Washington County.....	89,803	34.7	6,145	14,421	2,970	5,313	16,414	13,204	12,297	5,353	4,312
Bellfountain CDP, Benton County.....	75	38.5	5	16	4	2	7	13	7	7	4
Bend city, Deschutes County.....	76,639	36.6	5,285	12,878	2,687	3,982	11,780	11,303	10,164	4,821	4,209
Bethany CDP, Washington County.....	20,646	36.0	1,718	4,960	551	544	2,150	4,287	3,045	834	699

Table 2.

Age and Sex: 2010—Con.

[For information on confidentiality protection, nonsampling error, and definitions, see Selected Appendixes at <www.census.gov/prod/cen2010/cph-1-a.pdf>]

Age—Con			Age and sex						Percent of total population		State County Place	
65 to 74 years	75 to 84 years	85 years and over	All ages		18 years and over		65 years and over		Under 18 years	65 years and over		
			Female	Males per 100 females	Total	Female	Total	Female				
290,041	165,620	77,872	1,935,072	98.0	2,964,621	1,512,463	533,533	295,699	22.6	13.9	Oregon	
											COUNTY	
2,007	1,094	441	7,994	101.8	12,854	6,399	3,542	1,846	20.3	22.0	Baker County	
5,384	3,285	1,611	42,711	100.4	70,330	35,150	10,280	5,704	17.8	12.0	Benton County	
28,451	14,932	7,848	191,067	96.8	286,761	147,705	51,231	28,744	23.7	13.6	Clackamas County	
3,470	1,893	797	18,632	98.8	29,438	14,862	6,160	3,325	20.5	16.6	Clatsop County	
4,063	2,000	820	24,629	100.4	37,732	19,055	6,883	3,615	23.5	13.9	Columbia County	
7,553	4,323	1,610	31,957	97.3	51,113	26,064	13,486	7,130	18.9	21.4	Coos County	
2,532	1,208	463	10,580	98.3	16,378	8,328	4,203	2,132	21.9	20.0	Crook County	
3,561	1,927	773	11,323	97.5	18,853	9,672	6,261	3,254	15.7	28.0	Curry County	
13,703	6,877	2,911	79,762	97.8	121,512	62,080	23,491	12,414	23.0	14.9	Deschutes County	
12,196	7,384	2,990	54,516	97.5	85,573	43,779	22,570	12,014	20.5	21.0	Douglas County	
219	123	73	906	106.5	1,518	755	415	234	18.9	22.2	Gilliam County	
986	534	240	3,746	98.7	6,015	3,031	1,760	882	19.2	23.6	Grant County	
802	432	168	3,644	103.7	5,758	2,869	1,402	706	22.4	18.9	Harney County	
1,383	942	482	11,173	100.0	16,539	8,320	2,807	1,596	26.0	12.6	Hood River County	
18,847	11,566	5,421	104,204	95.0	158,894	82,385	35,834	19,711	21.8	17.6	Jackson County	
2,086	968	277	10,464	107.6	16,230	7,803	3,331	1,663	25.3	15.3	Jefferson County	
9,895	5,879	2,664	42,473	94.7	65,830	34,230	18,438	10,003	20.4	22.3	Josephine County	
6,420	3,634	1,297	33,329	99.2	51,577	26,108	11,351	5,973	22.3	17.1	Klamath County	
932	511	169	3,732	111.5	6,370	2,976	1,612	784	19.3	20.4	Lake County	
28,358	16,497	7,926	178,671	96.9	282,026	144,762	52,781	29,344	19.8	15.0	Lane County	
5,813	3,042	1,117	23,632	94.8	38,081	19,816	9,972	5,412	17.3	21.7	Lincoln County	
9,948	5,583	2,460	59,094	97.4	88,499	45,359	17,991	9,881	24.1	15.4	Linn County	
2,490	1,477	727	14,387	117.6	23,309	10,442	4,694	2,504	25.6	15.0	Malheur County	
21,380	12,949	6,220	158,218	99.3	231,954	117,653	40,549	23,064	26.4	12.9	Marion County	
847	435	139	5,424	106.0	7,983	3,884	1,421	714	28.6	12.7	Morrow County	
41,016	23,865	12,542	371,689	97.8	584,651	297,886	77,423	44,891	20.5	10.5	Multnomah County	
5,879	3,635	1,638	38,714	94.8	57,070	29,756	11,152	6,141	24.3	14.8	Polk County	
203	136	45	869	103.1	1,416	701	384	197	19.8	21.8	Sherman County	
3,044	1,691	538	12,510	101.8	20,245	10,131	5,273	2,772	19.8	20.9	Tillamook County	
5,246	3,086	1,325	36,361	108.7	55,689	26,522	9,657	5,178	26.6	12.7	Umatilla County	
2,261	1,372	675	13,070	97.0	19,951	10,273	4,308	2,367	22.5	16.7	Union County	
882	515	229	3,569	96.4	5,689	2,898	1,626	819	18.8	23.2	Wallowa County	
2,264	1,399	787	12,707	98.4	19,365	9,839	4,450	2,423	23.2	17.6	Wasco County	
28,725	16,069	8,315	269,186	96.8	393,872	203,022	53,109	30,738	25.6	10.0	Washington County	
238	138	44	723	99.3	1,182	601	420	214	18.0	29.1	Wheeler County	
6,957	4,219	2,090	49,406	100.8	74,364	37,347	13,266	7,310	25.0	13.4	Yamhill County	
											PLACE	
20	8	2	432	94.4	532	283	30	20	36.7	3.6	Adair Village city, Benton County	
31	20	6	161	117.4	264	125	57	29	24.6	16.3	Adams city, Umatilla County	
21	17	2	90	96.7	138	71	40	23	22.0	22.6	Adrian city, Malheur County	
3,489	2,053	1,047	25,678	95.3	37,635	19,531	6,589	3,843	25.0	13.1	Albany city	
687	304	94	3,283	96.9	4,903	2,504	1,085	563	24.1	16.8	Benton County (part)	
2,802	1,749	953	22,395	95.1	32,732	17,027	5,504	3,280	25.1	12.6	Linn County (part)	
2,164	964	334	24,717	100.0	35,522	18,058	3,462	1,915	28.1	7.0	Aloha CDP, Washington County	
13	6	0	87	96.6	141	71	19	12	17.5	11.1	Alpine CDP, Benton County	
14	4	5	86	90.7	125	62	23	16	23.8	14.0	Alsea CDP, Benton County	
1,715	1,279	451	9,969	93.2	14,563	7,629	3,445	1,955	24.4	17.9	Altamont CDP, Klamath County	
74	45	11	805	100.5	1,105	560	130	64	31.5	8.1	Amity city, Yamhill County	
29	15	3	119	97.5	188	95	47	27	20.0	20.0	Annex CDP, Malheur County	
12	4	3	22	109.1	39	19	19	9	15.2	41.3	Antelope city, Wasco County	
55	30	6	270	117.0	458	221	91	48	21.8	15.5	Arlington city, Gilliam County	
1,886	1,043	603	10,822	85.5	16,881	9,173	3,532	2,011	15.9	17.6	Ashland city, Jackson County	
820	537	263	4,886	94.0	7,552	3,917	1,620	946	20.3	17.1	Astoria city, Clatsop County	
98	57	28	585	92.5	845	446	183	96	25.0	16.3	Athena city, Umatilla County	
174	101	27	1,891	89.5	2,354	1,279	302	172	34.3	8.4	Aumsville city, Marion County	
61	30	8	444	106.8	663	334	99	50	27.8	10.8	Aurora city, Marion County	
1,043	649	325	4,940	98.9	7,688	3,871	2,017	1,129	21.8	20.5	Baker City city, Baker County	
456	311	152	1,645	86.4	2,598	1,411	919	537	15.3	30.0	Bandon city, Coos County	
42	18	10	877	102.6	1,106	557	70	37	37.8	3.9	Banks city, Washington County	
7	8	2	69	95.7	95	50	17	12	29.6	12.6	Barlow city, Clackamas County	
237	121	20	920	100.4	1,446	729	378	186	21.6	20.5	Barview CDP, Coos County	
166	85	21	631	103.8	1,037	509	272	133	19.4	21.2	Bay City city, Tillamook County	
120	96	34	480	83.3	739	409	250	142	16.0	28.4	Bayside Gardens CDP, Tillamook County	
16	12	1	62	96.8	95	47	29	16	22.1	23.8	Beaver CDP, Tillamook County	
419	160	49	2,209	103.0	3,526	1,750	628	294	21.4	14.0	Beavercreek CDP, Clackamas County	
4,718	2,791	1,865	46,169	94.5	69,237	36,039	9,374	5,756	22.9	10.4	Beaverton city, Washington County	
5	2	3	35	114.3	54	26	10	6	28.0	13.3	Bellfountain CDP, Benton County	
5,031	2,927	1,572	39,118	95.9	58,476	30,219	9,530	5,400	23.7	12.4	Bend city, Deschutes County	
1,054	589	215	10,632	94.2	13,968	7,368	1,858	1,059	32.3	9.0	Bethany CDP, Washington County	

Table 2.
Age and Sex: 2010—Con.

[For information on confidentiality protection, nonsampling error, and definitions, see Selected Appendixes at <www.census.gov/prod/cen2010/cph-1-a.pdf>]

State County Place	Total population	Median age	Age								
			Under 5 years	5 to 17 years	18 to 20 years	21 to 24 years	25 to 34 years	35 to 44 years	45 to 54 years	55 to 59 years	60 to 64 years
PLACE—Con.											
Biggs Junction CDP, Sherman County.....	22	43.5	2	4	2	0	2	1	7	1	1
Black Butte Ranch CDP, Deschutes County.....	366	65.9	2	27	5	10	5	16	31	32	44
Blodgett CDP, Benton County.....	58	37.0	2	14	3	1	8	5	8	5	5
Boardman city, Morrow County.....	3,220	27.5	321	808	167	199	466	464	347	125	135
Bonanza town, Klamath County.....	415	34.5	38	88	8	22	55	54	53	22	16
Brogan CDP, Malheur County.....	90	50.5	6	6	3	1	10	11	16	6	12
Brookings city, Curry County.....	6,336	46.9	353	986	204	237	601	652	873	448	449
Brooks CDP, Marion County.....	398	37.9	34	67	22	11	50	48	44	29	22
Brownsville city, Linn County.....	1,668	39.6	110	311	44	76	189	225	242	149	98
Bull Mountain CDP, Washington County.....	9,133	37.4	697	1,988	244	261	1,062	1,571	1,591	602	463
Bunker Hill CDP, Coos County.....	1,444	40.4	85	211	58	96	183	177	225	106	80
Burns city, Harney County.....	2,806	44.5	163	441	101	143	295	275	412	229	218
Butte Falls town, Jackson County.....	423	43.1	21	75	25	22	28	53	62	41	39
Butteville CDP, Marion County.....	265	49.5	14	36	6	8	25	28	50	29	24
Camp Sherman CDP, Jefferson County.....	233	60.2	3	22	0	6	7	10	40	27	45
Canby city, Clackamas County.....	15,829	36.3	1,215	3,269	623	623	1,924	2,106	2,071	939	812
Cannon Beach city, Clatsop County.....	1,690	46.4	88	189	120	89	179	158	203	155	175
Canyon City town, Grant County.....	703	46.8	34	96	19	25	72	84	114	65	45
Canyonville city, Douglas County.....	1,884	46.5	105	324	90	65	187	140	215	124	136
Cape Meares CDP, Tillamook County.....	99	63.6	2	5	0	1	2	3	5	14	25
Carlton city, Yamhill County.....	2,007	34.3	137	470	73	84	259	302	294	129	73
Cascade Locks city, Hood River County.....	1,144	40.8	80	158	49	69	161	118	210	101	66
Cascadia CDP, Linn County.....	147	47.3	6	24	4	2	11	21	17	14	15
Cave Junction city, Josephine County.....	1,883	43.0	133	313	68	98	192	168	227	133	155
Cayuse CDP, Umatilla County.....	68	45.5	5	9	5	5	5	5	16	9	3
Cedar Hills CDP, Washington County.....	8,300	38.3	558	1,342	202	346	1,280	1,314	1,159	577	444
Cedar Mill CDP.....	14,546	38.7	1,027	3,066	370	496	1,486	2,461	2,407	1,085	855
Multnomah County (part).....	8	34.0	1	1	1	1	0	1	1	0	0
Washington County (part).....	14,538	38.7	1,026	3,065	369	495	1,486	2,460	2,406	1,085	855
Central Point city, Jackson County.....	17,169	36.5	1,286	3,272	649	731	2,292	2,323	2,228	952	890
Chenoweth CDP, Wasco County.....	1,855	40.3	142	311	81	82	200	199	276	155	141
Chiloquin city, Klamath County.....	734	41.9	52	146	30	18	68	83	96	75	56
Clatskanie city, Columbia County.....	1,737	38.9	118	313	81	68	209	185	239	131	114
Cloverdale CDP, Tillamook County.....	250	51.4	7	36	7	6	19	24	43	22	25
Coburg city, Lane County.....	1,035	41.6	54	185	39	44	102	147	162	104	94
Columbia City city, Columbia County.....	1,946	48.4	87	274	62	68	161	235	308	206	186
Condon city, Gilliam County.....	682	54.5	25	75	12	14	50	54	117	60	59
Coos Bay city, Coos County.....	15,967	41.6	1,000	2,234	845	860	1,948	1,680	2,169	1,147	1,036
Coquille city, Coos County.....	3,866	45.5	231	570	134	160	410	408	570	298	290
Cornelius city, Washington County.....	11,869	30.4	1,058	2,845	545	617	1,739	1,890	1,459	533	439
Corvallis city, Benton County.....	54,462	26.4	2,337	5,797	8,293	9,340	7,537	4,898	5,448	2,842	2,249
Cottage Grove city, Lane County.....	9,686	38.3	702	1,662	388	444	1,262	1,175	1,295	618	544
Cove city, Union County.....	552	50.0	21	101	11	8	45	52	87	43	56
Crabtree CDP, Linn County.....	391	44.6	17	77	12	11	44	36	71	32	30
Crane CDP, Harney County.....	129	40.8	5	34	3	2	9	21	18	8	11
Crawfordsville CDP, Linn County.....	332	48.7	6	54	14	10	15	38	77	26	31
Creswell city, Lane County.....	5,031	35.7	405	944	149	190	774	680	674	334	285
Culver city, Jefferson County.....	1,357	30.3	130	361	43	50	195	174	190	44	56
Dallas city, Polk County.....	14,583	39.8	966	2,687	523	633	1,664	1,735	1,820	905	906
Damascus city, Clackamas County.....	10,539	43.2	505	2,131	358	359	837	1,337	1,827	927	852
Days Creek CDP, Douglas County.....	272	53.4	7	27	12	10	17	20	57	34	23
Dayton city, Yamhill County.....	2,534	32.8	215	610	97	102	320	354	362	111	107
Dayville town, Grant County.....	149	50.8	4	18	8	4	6	18	32	18	7
Deer Island CDP, Columbia County.....	294	46.3	12	49	6	10	32	33	52	29	32
Depoe Bay city, Lincoln County.....	1,398	56.6	52	83	28	43	122	109	220	149	175
Deschutes River Woods CDP, Deschutes County.....	5,077	39.8	285	955	165	177	621	743	948	438	314
Detroit city, Marion County.....	202	51.4	7	30	6	2	7	21	46	24	27
Dillard CDP, Douglas County.....	478	40.1	27	82	16	25	60	55	72	37	36
Donald city, Marion County.....	979	38.9	74	157	39	40	128	134	162	91	59
Drain city, Douglas County.....	1,151	39.5	81	211	43	67	127	127	170	69	67
Dufur city, Wasco County.....	604	42.6	31	127	20	16	62	60	88	34	42
Dundee city, Yamhill County.....	3,162	36.7	204	674	107	105	418	509	451	198	175
Dunes City city, Lane County.....	1,303	59.4	36	138	26	17	52	90	182	126	174
Durham city, Washington County.....	1,351	38.1	99	227	51	81	173	149	200	113	119
Eagle Crest CDP, Deschutes County.....	1,696	62.2	33	149	22	19	60	102	179	169	299
Eagle Point city, Jackson County.....	8,469	36.9	604	1,705	264	312	1,133	1,090	1,071	535	554
Echo city, Umatilla County.....	699	37.5	47	163	28	17	76	92	100	53	30
Elgin city, Union County.....	1,711	43.9	100	312	55	43	180	196	242	148	131
Elkton city, Douglas County.....	195	51.5	10	33	2	1	16	21	20	22	17

Table 2.

Age and Sex: 2010—Con.

[For information on confidentiality protection, nonsampling error, and definitions, see Selected Appendixes at <www.census.gov/prod/cen2010/cph-1-a.pdf>]

Age—Con			Age and sex						Percent of total population		State County Place
65 to 74 years	75 to 84 years	85 years and over	All ages		18 years and over		65 years and over		Under 18 years	65 years and over	
			Female	Males per 100 females	Total	Female	Total	Female			
PLACE—Con.											
2	0	0	7	214.3	16	6	2	1	27.3	9.1	Biggs Junction CDP, Sherman County
137	45	12	184	98.9	337	168	194	99	7.9	53.0	Black Butte Ranch CDP, Deschutes County
3	4	0	33	75.8	42	26	7	5	27.6	12.1	Blodgett CDP, Benton County
118	55	15	1,505	114.0	2,091	976	188	91	35.1	5.8	Boardman city, Morrow County
36	13	10	201	106.5	289	139	59	32	30.4	14.2	Bonanza town, Klamath County
10	7	2	47	91.5	78	40	19	8	13.3	21.1	Brogan CDP, Malheur County
765	491	277	3,311	91.4	4,997	2,668	1,533	847	21.1	24.2	Brookings city, Curry County
34	26	11	199	100.0	297	155	71	41	25.4	17.8	Brooks CDP, Marion County
134	69	21	874	90.8	1,247	651	224	111	25.2	13.4	Brownsville city, Linn County
451	157	46	4,654	96.2	6,448	3,308	654	336	29.4	7.2	Bull Mountain CDP, Washington County
125	78	20	702	105.7	1,148	560	223	127	20.5	15.4	Bunker Hill CDP, Coos County
289	174	66	1,368	105.1	2,202	1,100	529	278	21.5	18.9	Burns city, Harney County
39	15	3	201	110.4	327	153	57	27	22.7	13.5	Butte Falls town, Jackson County
34	9	2	132	100.8	215	109	45	23	18.9	17.0	Butteville CDP, Marion County
46	24	3	120	94.2	208	109	73	37	10.7	31.3	Camp Sherman CDP, Jefferson County
1,109	756	382	8,233	92.3	11,345	6,033	2,247	1,352	28.3	14.2	Canby city, Clackamas County
220	92	22	913	85.1	1,413	762	334	179	16.4	19.8	Cannon Beach city, Clatsop County
70	57	22	385	82.6	573	299	149	80	18.5	21.2	Canyon City town, Grant County
258	149	91	951	98.1	1,455	761	498	276	22.8	26.4	Canyonville city, Douglas County
25	13	4	55	80.0	92	50	42	23	7.1	42.4	Cape Meares CDP, Tillamook County
108	61	17	1,005	99.7	1,400	717	186	101	30.2	9.3	Carlton city, Yamhill County
73	45	14	555	106.1	906	447	132	67	20.8	11.5	Cascade Locks city, Hood River County
22	8	3	68	116.2	117	54	33	16	20.4	22.4	Cascadia CDP, Linn County
222	120	54	1,017	85.2	1,437	801	396	237	23.7	21.0	Cave Junction city, Josephine County
3	3	0	29	134.5	54	25	6	3	20.6	8.8	Cayuse CDP, Umatilla County
577	361	140	4,209	97.2	6,400	3,299	1,078	605	22.9	13.0	Cedar Hills CDP, Washington County
787	393	113	7,386	96.9	10,453	5,388	1,293	687	28.1	8.9	Cedar Mill CDP
0	0	2	4	100.0	6	3	2	1	25.0	25.0	Multnomah County (part)
787	393	111	7,382	96.9	10,447	5,385	1,291	686	28.1	8.9	Washington County (part)
1,316	905	325	8,910	92.7	12,611	6,694	2,546	1,492	26.5	14.8	Central Point city, Jackson County
142	83	43	934	98.6	1,402	731	268	151	24.4	14.4	Chenoweth CDP, Wasco County
62	43	5	377	94.7	536	276	110	51	27.0	15.0	Chiloquin city, Klamath County
141	96	42	906	91.7	1,306	701	279	157	24.8	16.1	Clatskanie city, Columbia County
40	11	10	115	117.4	207	99	61	24	17.2	24.4	Cloverdale CDP, Tillamook County
64	24	16	525	97.1	796	390	104	49	23.1	10.0	Coburg city, Lane County
212	121	26	996	95.4	1,585	823	359	184	18.6	18.4	Columbia City city, Columbia County
92	67	57	364	87.4	582	314	216	137	14.7	31.7	Condon city, Gilliam County
1,599	1,015	434	8,229	94.0	12,733	6,648	3,048	1,701	20.3	19.1	Coos Bay city, Coos County
433	274	88	1,978	95.4	3,065	1,595	795	436	20.7	20.6	Coquille city, Coos County
481	186	77	5,806	104.4	7,966	3,866	744	404	32.9	6.3	Cornelius city, Washington County
2,600	1,954	1,167	27,059	101.3	46,328	23,019	5,721	3,371	14.9	10.5	Corvallis city, Benton County
712	557	327	5,035	92.4	7,322	3,888	1,596	959	24.4	16.5	Cottage Grove city, Lane County
59	51	18	282	95.7	430	225	128	72	22.1	23.2	Cove city, Union County
38	19	4	189	106.9	297	146	61	30	24.0	15.6	Crabtree CDP, Linn County
13	4	1	61	111.5	90	41	18	5	30.2	14.0	Crane CDP, Harney County
34	22	5	153	117.0	272	126	61	30	18.1	18.4	Crawfordsville CDP, Linn County
344	164	88	2,582	94.8	3,682	1,934	596	341	26.8	11.8	Creswell city, Lane County
67	35	12	656	106.9	866	425	114	57	36.2	8.4	Culver city, Jefferson County
1,310	937	497	7,591	92.1	10,930	5,830	2,744	1,612	25.0	18.8	Dallas city, Polk County
938	351	117	5,183	103.3	7,903	3,916	1,406	694	25.0	13.3	Damascus city, Clackamas County
36	24	5	137	98.5	238	119	65	31	12.5	23.9	Days Creek CDP, Douglas County
155	73	28	1,278	98.3	1,709	865	256	131	32.6	10.1	Dayton city, Yamhill County
18	12	4	69	115.9	127	58	34	15	14.8	22.8	Dayville town, Grant County
21	13	5	140	110.0	233	112	39	21	20.7	13.3	Deer Island CDP, Columbia County
238	139	40	725	92.8	1,263	660	417	218	9.7	29.8	Depoe Bay city, Lincoln County
269	127	35	2,453	107.0	3,837	1,843	431	217	24.4	8.5	Deschutes River Woods CDP, Deschutes County
23	8	1	102	98.0	165	82	32	13	18.3	15.8	Detroit city, Marion County
42	22	4	247	93.5	369	180	68	34	22.8	14.2	Dillard CDP, Douglas County
64	24	7	488	100.6	748	372	95	43	23.6	9.7	Donald city, Marion County
117	55	17	589	95.4	859	444	189	102	25.4	16.4	Drain city, Douglas County
72	39	13	301	100.7	446	226	124	59	26.2	20.5	Dufur city, Wasco County
188	106	27	1,571	101.3	2,284	1,162	321	179	27.8	10.2	Dundee city, Yamhill County
290	133	39	645	102.0	1,129	558	462	221	13.4	35.5	Dunes City city, Lane County
99	30	10	698	93.6	1,025	546	139	71	24.1	10.3	Durham city, Washington County
473	164	27	871	94.7	1,514	772	664	302	10.7	39.2	Eagle Crest CDP, Deschutes County
688	353	160	4,393	92.8	6,160	3,232	1,201	662	27.3	14.2	Eagle Point city, Jackson County
39	30	24	346	102.0	489	245	93	51	30.0	13.3	Echo city, Umatilla County
182	101	21	832	105.6	1,299	645	304	162	24.1	17.8	Elgin city, Union County
31	13	9	102	91.2	152	79	53	27	22.1	27.2	Elkton city, Douglas County

Table 2.

Age and Sex: 2010—Con.

[For information on confidentiality protection, nonsampling error, and definitions, see Selected Appendixes at <www.census.gov/prod/cen2010/cph-1-a.pdf>]

State County Place	Total population	Median age	Age								
			Under 5 years	5 to 17 years	18 to 20 years	21 to 24 years	25 to 34 years	35 to 44 years	45 to 54 years	55 to 59 years	60 to 64 years
PLACE—Con.											
Enterprise city, Wallowa County.....	1,940	46.0	124	287	48	65	241	183	266	165	141
Eola CDP, Polk County.....	45	53.5	0	2	0	1	3	8	16	3	4
Estacada city, Clackamas County.....	2,695	35.7	167	555	93	133	366	369	373	164	128
Eugene city, Lane County.....	156,185	33.8	7,630	20,849	14,278	14,996	22,738	17,892	18,790	10,362	8,934
Fair Oaks CDP, Douglas County.....	278	50.0	14	43	8	11	19	21	46	34	23
Fairview city, Multnomah County.....	8,920	35.0	601	1,526	356	553	1,425	1,218	1,193	664	494
Falls City city, Polk County.....	947	43.5	56	161	35	41	89	110	152	84	65
Florence city, Lane County.....	8,466	57.0	318	861	224	265	650	661	973	650	780
Foots Creek CDP, Jackson County.....	799	53.7	24	80	23	20	50	85	149	75	88
Forest Grove city, Washington County.....	21,083	32.7	1,480	4,128	1,444	1,355	2,735	2,665	2,647	1,094	936
Fort Hill CDP.....	129	48.2	6	13	7	4	10	15	22	12	13
Polk County (part).....	128	48.0	6	13	7	4	10	15	22	12	13
Yamhill County (part).....	1	67.5	0	0	0	0	0	0	0	0	0
Fossil city, Wheeler County.....	473	56.1	19	69	13	9	27	40	50	45	49
Four Corners CDP, Marion County.....	15,947	31.9	1,381	3,360	728	919	2,221	2,030	1,868	883	751
Fruitdale CDP, Josephine County.....	1,177	46.1	68	178	29	49	117	125	178	90	73
Garden Home-Whitford CDP, Washington County.....	6,674	41.4	358	947	177	271	935	941	971	587	533
Gardiner CDP, Douglas County.....	248	46.5	12	46	6	4	22	28	40	19	16
Garibaldi city, Tillamook County.....	779	55.1	22	75	19	21	46	55	149	83	90
Gaston city.....	637	35.2	47	123	30	30	87	83	114	56	29
Washington County (part).....	635	35.1	47	123	30	30	87	83	113	55	29
Yamhill County (part).....	2	54.5	0	0	0	0	0	0	1	1	0
Gates city.....	471	47.9	19	71	9	16	44	56	68	44	41
Linn County (part).....	40	60.5	1	6	0	0	5	3	3	1	6
Marion County (part).....	431	47.4	18	65	9	16	39	53	65	43	35
Gearhart city, Clatsop County.....	1,462	49.0	54	200	34	55	144	153	241	164	148
Gervais city, Marion County.....	2,464	26.3	249	669	124	136	386	368	292	89	60
Gladstone city, Clackamas County.....	11,497	39.2	659	2,038	443	521	1,475	1,532	1,819	802	627
Glasgow CDP, Coos County.....	763	54.5	28	93	22	13	55	69	108	89	107
Glendale city, Douglas County.....	874	35.8	73	184	27	42	107	107	100	61	48
Glide CDP, Douglas County.....	1,795	47.7	69	285	56	55	145	205	321	169	160
Gold Beach city, Curry County.....	2,253	50.6	86	286	53	78	189	227	375	232	216
Gold Hill city, Jackson County.....	1,220	43.9	70	168	55	53	142	139	191	122	104
Gopher Flats CDP, Umatilla County.....	379	53.1	18	39	19	10	27	30	59	31	32
Government Camp CDP, Clackamas County.....	193	44.2	5	22	6	7	26	33	38	21	14
Grand Ronde CDP.....	1,661	44.6	128	241	62	68	173	171	248	144	140
Polk County (part).....	1,216	43.4	102	179	51	56	127	128	177	111	99
Yamhill County (part).....	445	48.3	26	62	11	12	46	43	71	33	41
Granite city, Grant County.....	38	63.3	0	1	0	0	1	0	5	6	8
Grants Pass city, Josephine County.....	34,533	39.3	2,343	6,042	1,293	1,630	4,273	3,887	4,445	2,125	2,069
Grass Valley city, Sherman County.....	164	52.0	10	25	1	3	13	17	28	12	8
Green CDP, Douglas County.....	7,515	37.1	530	1,377	279	344	1,018	958	1,035	455	421
Greenhorn city.....	0	0.0	0	0	0	0	0	0	0	0	0
Baker County (part).....	0	0.0	0	0	0	0	0	0	0	0	0
Grant County (part).....	0	0.0	0	0	0	0	0	0	0	0	0
Gresham city, Multnomah County.....	105,594	33.6	8,222	19,704	4,497	6,321	16,131	13,613	14,208	6,445	5,132
Haines city, Baker County.....	416	43.3	30	67	12	18	47	44	78	33	23
Halfway city, Baker County.....	288	52.7	11	40	6	12	22	12	59	30	29
Halsey city, Linn County.....	904	32.5	72	197	23	54	146	123	110	64	39
Happy Valley city, Clackamas County.....	13,903	37.0	982	3,221	444	497	1,410	2,348	2,300	899	664
Harbor CDP, Curry County.....	2,391	59.7	67	185	29	57	165	149	323	234	245
Harper CDP, Malheur County.....	109	38.3	9	23	1	3	12	15	13	6	6
Harrisburg city, Linn County.....	3,567	33.7	280	805	127	134	511	539	507	190	166
Hayesville CDP, Marion County.....	19,936	31.2	1,854	3,932	1,024	1,254	3,072	2,383	2,213	1,115	998
Hebo CDP, Tillamook County.....	232	40.0	19	48	10	5	20	23	27	19	24
Helix city, Umatilla County.....	184	35.7	7	57	7	5	14	34	27	6	6
Heppner city, Morrow County.....	1,291	45.9	56	234	40	45	110	143	190	88	107
Hermiston city, Umatilla County.....	16,745	30.9	1,722	3,592	651	886	2,502	2,069	1,845	892	748
Hillsboro city, Washington County.....	91,611	32.0	7,738	16,838	3,302	5,233	17,883	14,365	11,010	4,506	3,581
Hines city, Harney County.....	1,563	42.5	91	285	56	39	184	158	219	125	97
Holley CDP, Linn County.....	378	42.3	22	72	14	13	32	45	57	31	29
Hood River city, Hood River County.....	7,167	36.3	567	1,289	220	308	1,060	1,129	986	421	277
Hubbard city, Marion County.....	3,173	30.1	297	772	126	160	487	481	405	150	85
Huntington city, Baker County.....	440	54.0	24	49	13	14	27	43	57	37	41
Idanha city.....	134	51.2	7	8	2	6	8	9	47	14	9
Linn County (part).....	57	54.2	3	0	1	2	2	1	22	4	4
Marion County (part).....	77	47.6	4	8	1	4	6	8	25	10	5

Table 2.

Age and Sex: 2010—Con.

[For information on confidentiality protection, nonsampling error, and definitions, see Selected Appendixes at <www.census.gov/prod/cen2010/cph-1-a.pdf>]

Age—Con			Age and sex						Percent of total population		State County Place	
65 to 74 years	75 to 84 years	85 years and over	All ages		18 years and over		65 years and over		Under 18 years	65 years and over		
			Female	Males per 100 females	Total	Female	Total	Female				
PLACE—Con.												
176	163	81	1,006	92.8	1,529	803	420	227	21.2	21.6	Enterprise city, Willowa County	
6	2	0	19	136.8	43	19	8	4	4.4	17.8	Eola CDP, Polk County	
192	94	61	1,352	99.3	1,973	1,024	347	211	26.8	12.9	Estacada city, Clackamas County	
9,651	6,295	3,770	79,861	95.6	127,706	65,883	19,716	11,589	18.2	12.6	Eugene city, Lane County	
30	24	5	146	90.4	221	116	59	29	20.5	21.2	Fair Oaks CDP, Douglas County	
578	248	64	4,629	92.7	6,793	3,608	890	488	23.8	10.0	Fairview city, Multnomah County	
87	51	16	459	106.3	730	353	154	76	22.9	16.3	Falls City city, Polk County	
1,455	1,147	482	4,542	86.4	7,287	3,979	3,084	1,747	13.9	36.4	Florence city, Lane County	
136	52	17	397	101.3	695	346	205	103	13.0	25.7	Foots Creek CDP, Jackson County	
1,129	836	634	10,970	92.2	15,475	8,203	2,599	1,611	26.6	12.3	Forest Grove city, Washington County	
18	6	3	57	126.3	110	47	27	8	14.7	20.9	Fort Hill CDP	
17	6	3	57	124.6	109	47	26	8	14.8	20.3	Polk County (part)	
1	0	0	0	(X)	1	0	1	0	0.0	100.0	Yamhill County (part)	
79	53	20	241	96.3	385	203	152	82	18.6	32.1	Fossil city, Wheeler County	
972	600	234	8,239	93.6	11,206	5,849	1,806	1,060	29.7	11.3	Four Corners CDP, Marion County	
126	91	53	605	94.5	931	481	270	138	20.9	22.9	Fruitdale CDP, Josephine County	
505	303	146	3,478	91.9	5,369	2,845	954	555	19.6	14.3	Garden Home-Whitford CDP, Washington County	
28	25	2	116	113.8	190	92	55	24	23.4	22.2	Gardiner CDP, Douglas County	
117	77	25	385	102.3	682	341	219	112	12.5	28.1	Garibaldi city, Tillamook County	
26	7	5	311	104.8	467	218	38	17	26.7	6.0	Gaston city	
26	7	5	310	104.8	465	217	38	17	26.8	6.0	Washington County (part)	
0	0	0	1	100.0	2	1	0	0	0.0	0.0	Yamhill County (part)	
72	19	12	217	117.1	381	177	103	52	19.1	21.9	Gates city	
12	2	1	17	135.3	33	16	15	7	17.5	37.5	Linn County (part)	
60	17	11	200	115.5	348	161	88	45	19.3	20.4	Marion County (part)	
143	85	41	747	95.7	1,208	618	269	140	17.4	18.4	Gearhart city, Clatsop County	
53	26	12	1,171	110.4	1,546	744	91	47	37.3	3.7	Gervais city, Marion County	
795	486	300	5,912	94.5	8,800	4,616	1,581	938	23.5	13.8	Gladstone city, Clackamas County	
114	49	16	390	95.6	642	326	179	94	15.9	23.5	Glasgow CDP, Coos County	
83	35	7	430	103.3	617	317	125	72	29.4	14.3	Glendale city, Douglas County	
199	107	24	883	103.3	1,441	717	330	173	19.7	18.4	Glide CDP, Douglas County	
320	152	39	1,161	94.1	1,881	980	511	269	16.5	22.7	Gold Beach city, Curry County	
106	54	16	609	100.3	982	498	176	84	19.5	14.4	Gold Hill city, Jackson County	
51	33	30	209	81.3	322	184	114	77	15.0	30.1	Gopher Flats CDP, Umatilla County	
14	6	1	80	141.3	166	67	21	6	14.0	10.9	Government Camp CDP, Clackamas County	
192	77	17	847	96.1	1,292	665	286	148	22.2	17.2	Grand Ronde CDP	
136	41	9	619	96.4	935	471	186	94	23.1	15.3	Polk County (part)	
56	36	8	228	95.2	357	194	100	54	19.8	22.5	Yamhill County (part)	
14	3	0	16	137.5	37	16	17	7	2.6	44.7	Granite city, Grant County	
2,824	2,166	1,436	18,199	89.8	26,148	14,114	6,426	3,904	24.3	18.6	Grants Pass city, Josephine County	
19	21	7	89	84.3	129	71	47	28	21.3	28.7	Grass Valley city, Sherman County	
637	353	108	3,800	97.8	5,608	2,903	1,098	600	25.4	14.6	Green CDP, Douglas County	
0	0	0	0	(X)	0	0	0	0	(X)	(X)	Greenhorn city	
0	0	0	0	(X)	0	0	0	0	(X)	(X)	Baker County (part)	
0	0	0	0	(X)	0	0	0	0	(X)	(X)	Grant County (part)	
5,989	3,539	1,793	53,808	96.2	77,668	40,277	11,321	6,739	26.4	10.7	Gresham city, Multnomah County	
36	26	2	206	101.9	319	163	64	33	23.3	15.4	Haines city, Baker County	
38	20	9	153	88.2	237	121	67	37	17.7	23.3	Halfway city, Baker County	
47	25	4	454	99.1	635	313	76	39	29.8	8.4	Halsey city, Linn County	
723	307	108	6,990	98.9	9,700	4,910	1,138	583	30.2	8.2	Happy Valley city, Clackamas County	
484	322	131	1,215	96.8	2,139	1,097	937	504	10.5	39.2	Harbor CDP, Curry County	
13	4	4	52	109.6	77	37	21	11	29.4	19.3	Harper CDP, Malheur County	
200	82	26	1,805	97.6	2,482	1,290	308	172	30.4	8.6	Harrisburg city, Linn County	
1,225	615	251	9,978	99.8	14,150	7,207	2,091	1,140	29.0	10.5	Hayesville CDP, Marion County	
21	12	4	117	98.3	165	77	37	18	28.9	15.9	Hebo CDP, Tillamook County	
13	5	3	89	106.7	120	58	21	11	34.8	11.4	Helix city, Umatilla County	
152	96	30	638	102.4	1,001	520	278	152	22.5	21.5	Heppner city, Morrow County	
925	609	304	8,478	97.5	11,431	5,899	1,838	1,040	31.7	11.0	Hermiston city, Umatilla County	
3,909	2,179	1,067	45,661	100.6	67,035	33,803	7,155	4,169	26.8	7.8	Hillsboro city, Washington County	
162	98	49	788	98.4	1,187	620	309	169	24.1	19.8	Hines city, Harney County	
35	22	6	189	100.0	284	137	63	30	24.9	16.7	Holley CDP, Linn County	
385	302	223	3,735	91.9	5,311	2,828	910	572	25.9	12.7	Hood River city, Hood River County	
136	64	10	1,578	101.1	2,104	1,049	210	114	33.7	6.6	Hubbard city, Marion County	
76	52	7	212	107.5	367	177	135	58	16.6	30.7	Huntington city, Baker County	
19	4	1	58	131.0	119	52	24	10	11.2	17.9	Idanha city	
13	4	1	28	103.6	54	26	18	9	5.3	31.6	Linn County (part)	
6	0	0	30	156.7	65	26	6	1	15.6	7.8	Marion County (part)	

Table 2.

Age and Sex: 2010—Con.

[For information on confidentiality protection, nonsampling error, and definitions, see Selected Appendixes at <www.census.gov/prod/cen2010/cph-1-a.pdf>]

State County Place	Total population	Median age	Age								
			Under 5 years	5 to 17 years	18 to 20 years	21 to 24 years	25 to 34 years	35 to 44 years	45 to 54 years	55 to 59 years	60 to 64 years
PLACE—Con.											
Idaville CDP, Tillamook County.....	337	52.6	9	36	8	13	30	29	62	42	22
Imbler city, Union County.....	306	43.0	16	59	13	8	23	51	52	24	29
Independence city, Polk County.....	8,590	28.3	785	1,838	483	709	1,350	996	893	408	378
Ione city, Morrow County.....	329	42.3	17	64	16	13	22	42	67	27	13
Irrigon city, Morrow County.....	1,826	33.3	169	414	62	75	245	234	220	109	93
Island City city, Union County.....	989	43.5	73	162	21	40	108	112	125	71	73
Jacksonville city, Jackson County.....	2,785	54.9	85	357	60	59	159	254	425	271	280
Jeffers Gardens CDP, Clatsop County.....	368	39.6	22	70	18	8	43	55	57	30	23
Jefferson city, Marion County.....	3,098	32.0	295	650	120	130	475	429	383	181	144
Jennings Lodge CDP, Clackamas County....	7,315	38.3	470	1,217	254	375	1,023	990	1,031	464	451
John Day city, Grant County.....	1,744	42.9	99	288	50	84	202	193	212	128	104
Johnson City city, Clackamas County.....	566	47.1	22	84	21	14	57	72	78	56	57
Jordan Valley city, Malheur County.....	181	55.9	2	25	3	1	12	11	33	23	13
Joseph city, Wallowa County.....	1,081	51.0	65	119	23	48	98	98	161	124	105
Junction City city, Lane County.....	5,392	36.0	385	962	205	287	795	627	703	344	269
Juntura CDP, Malheur County.....	57	36.5	5	13	2	2	6	6	5	6	1
Keizer city, Marion County.....	36,478	35.7	2,586	7,359	1,354	1,618	4,972	4,717	4,828	2,166	2,011
Kerby CDP, Josephine County.....	595	46.3	36	90	22	29	46	60	104	56	42
King City city, Washington County.....	3,111	63.9	146	258	36	33	228	254	222	179	261
Kings Valley CDP, Benton County.....	65	43.5	4	14	1	2	4	8	9	10	4
Kirkpatrick CDP, Umatilla County.....	179	39.5	8	43	7	2	18	24	25	16	11
Klamath Falls city, Klamath County.....	20,840	33.6	1,508	3,402	1,380	1,675	2,836	2,425	2,575	1,344	1,126
Labish Village CDP, Marion County.....	412	26.0	50	104	18	30	51	71	30	16	9
Lacomb CDP, Linn County.....	546	47.0	20	94	17	18	43	65	106	50	28
Lafayette city, Yamhill County.....	3,742	33.2	312	891	118	118	546	612	499	189	159
La Grande city, Union County.....	13,082	32.8	937	1,993	931	1,163	1,841	1,237	1,544	829	676
Lake Oswego city.....	36,619	45.8	1,489	6,587	878	1,200	3,169	4,528	6,548	3,314	2,988
Clackamas County (part).....	34,066	45.7	1,385	6,367	832	1,103	2,785	4,181	6,182	3,067	2,698
Multnomah County (part).....	2,544	47.8	104	219	46	97	384	343	364	247	290
Washington County (part).....	9	43.5	0	1	0	0	0	4	2	0	0
Lakeside city, Coos County.....	1,699	57.9	50	153	29	30	120	125	248	161	194
Lakeview town, Lake County.....	2,294	43.9	143	357	59	93	255	274	339	173	138
Langlois CDP, Curry County.....	177	54.1	7	19	6	1	10	14	37	16	19
La Pine city, Deschutes County.....	1,653	43.6	94	277	54	58	169	204	260	133	110
Lebanon city, Linn County.....	15,518	36.6	1,243	2,742	646	820	2,022	1,855	1,952	880	821
Lexington town, Morrow County.....	238	43.0	8	50	11	5	21	25	42	20	14
Lincoln Beach CDP, Lincoln County.....	2,045	59.8	58	129	29	42	134	118	295	227	256
Lincoln City city, Lincoln County.....	7,930	46.2	481	977	240	363	937	872	1,119	679	653
Lonerock city, Gilliam County.....	21	54.5	0	1	0	0	2	2	6	0	0
Long Creek city, Grant County.....	197	47.2	11	30	11	9	13	20	36	12	19
Lookingglass CDP, Douglas County.....	855	50.1	35	126	29	26	76	76	136	85	97
Lostine city, Wallowa County.....	213	46.5	14	33	4	8	18	27	24	24	23
Lowell city, Lane County.....	1,045	39.0	88	199	23	19	134	146	167	97	77
Lyons city, Linn County.....	1,161	44.7	73	180	34	42	119	136	188	88	119
McMinnville city, Yamhill County.....	32,187	34.0	2,377	5,924	2,073	2,020	4,088	3,848	3,700	1,836	1,616
Madras city, Jefferson County.....	6,046	31.2	602	1,260	267	353	841	797	739	301	265
Malin city, Klamath County.....	805	29.1	79	189	50	49	87	111	86	34	34
Manzanita city, Tillamook County.....	598	59.9	12	48	2	11	38	48	88	53	77
Marion CDP, Marion County.....	313	42.2	19	55	10	14	33	38	54	35	13
Maupin city, Wasco County.....	418	56.3	12	51	13	7	21	44	53	38	46
Maywood Park city, Multnomah County.....	752	42.8	40	115	15	22	86	131	114	59	52
Medford city, Jackson County.....	74,907	37.9	5,400	12,683	2,814	3,978	10,077	8,955	9,935	4,760	4,196
Mehama CDP, Marion County.....	292	40.0	16	56	6	12	38	42	40	20	28
Melrose CDP, Douglas County.....	735	49.2	15	134	19	11	41	93	141	63	69
Merlin CDP, Josephine County.....	1,615	51.8	50	232	37	45	112	164	245	143	191
Merrill city, Klamath County.....	844	35.7	75	170	44	40	85	99	133	38	54
Metolius city, Jefferson County.....	710	38.6	45	141	27	25	79	104	120	60	40
Metzger CDP, Washington County.....	3,765	35.9	312	539	105	195	676	541	550	257	193
Mill City city.....	1,855	36.2	128	389	65	86	234	216	272	123	92
Linn County (part).....	1,531	36.5	106	324	55	65	193	179	223	96	76
Marion County (part).....	324	35.6	22	65	10	21	41	37	49	27	16
Millersburg city, Linn County.....	1,329	41.2	78	235	38	32	127	233	203	107	89
Milton-Freewater city, Umatilla County.....	7,050	31.5	647	1,498	377	395	894	824	818	349	326
Milwaukie city.....	20,291	39.9	1,118	3,076	674	889	3,004	2,838	3,095	1,557	1,273
Clackamas County (part).....	20,291	39.9	1,118	3,076	674	889	3,004	2,838	3,095	1,557	1,273
Multnomah County (part).....	0	0.0	0	0	0	0	0	0	0	0	0
Mission CDP, Umatilla County.....	1,037	29.9	94	260	52	56	111	135	145	65	37
Mitchell city, Wheeler County.....	130	51.7	5	15	3	3	4	17	23	12	8
Molalla city, Clackamas County.....	8,108	31.4	782	1,709	301	380	1,361	1,192	899	394	293
Monmouth city, Polk County.....	9,534	23.7	554	1,183	1,735	1,590	1,221	765	825	445	322

Table 2.

Age and Sex: 2010—Con.

[For information on confidentiality protection, nonsampling error, and definitions, see Selected Appendixes at <www.census.gov/prod/cen2010/cph-1-a.pdf>]

Age—Con			Age and sex						Percent of total population		State County Place
65 to 74 years	75 to 84 years	85 years and over	All ages		18 years and over		65 years and over		Under 18 years	65 years and over	
			Female	Males per 100 females	Total	Female	Total	Female			
PLACE—Con.											
54	27	5	157	114.6	292	139	86	38	13.4	25.5	Idaville CDP, Tillamook County
20	7	4	152	101.3	231	113	31	15	24.5	10.1	Imbler city, Union County
437	241	72	4,262	101.5	5,967	3,014	750	378	30.5	8.7	Independence city, Polk County
29	15	4	158	108.2	248	117	48	24	24.6	14.6	Ione city, Morrow County
120	61	24	927	97.0	1,243	619	205	99	31.9	11.2	Irrigon city, Morrow County
115	62	27	500	97.8	754	385	204	111	23.8	20.6	Island City city, Union County
438	249	148	1,499	85.8	2,343	1,295	835	476	15.9	30.0	Jacksonville city, Jackson County
24	14	4	164	124.4	276	129	42	26	25.0	11.4	Jeffers Gardens CDP, Clatsop County
189	72	30	1,590	94.8	2,153	1,104	291	164	30.5	9.4	Jefferson city, Marion County
528	296	216	3,735	95.9	5,628	2,944	1,040	637	23.1	14.2	Jennings Lodge CDP, Clackamas County
155	122	107	913	91.0	1,357	729	384	233	22.2	22.0	John Day city, Grant County
66	27	12	290	95.2	460	242	105	61	18.7	18.6	Johnson City city, Clackamas County
35	16	7	91	98.9	154	78	58	30	14.9	32.0	Jordan Valley city, Malheur County
134	63	43	563	92.0	897	471	240	126	17.0	22.2	Joseph city, Wallowa County
424	234	157	2,814	91.6	4,045	2,160	815	496	25.0	15.1	Junction City city, Lane County
6	5	0	31	83.9	39	22	11	6	31.6	19.3	Juntura CDP, Malheur County
2,468	1,591	808	18,982	92.2	26,533	14,163	4,867	2,883	27.3	13.3	Keizer city, Marion County
67	33	10	286	108.0	469	225	110	59	21.2	18.5	Kerby CDP, Josephine County
529	570	395	1,923	61.8	2,707	1,709	1,494	1,026	13.0	48.0	King City city, Washington County
5	2	2	31	109.7	47	25	9	5	27.7	13.8	Kings Valley CDP, Benton County
15	5	5	83	115.7	128	67	25	15	28.5	14.0	Kirkpatrick CDP, Umatilla County
1,262	841	466	10,572	97.1	15,930	8,101	2,569	1,486	23.6	12.3	Klamath Falls city, Klamath County
20	10	3	186	121.5	258	119	33	17	37.4	8.0	Labish Village CDP, Marion County
55	34	16	272	100.7	432	213	105	55	20.9	19.2	Lacomb CDP, Linn County
205	75	18	1,823	105.3	2,539	1,258	298	149	32.1	8.0	Lafayette city, Yamhill County
848	642	441	6,786	92.8	10,152	5,378	1,931	1,157	22.4	14.8	La Grande city, Union County
3,166	1,681	1,071	19,299	89.7	28,543	15,420	5,918	3,479	22.1	16.2	Lake Oswego city
2,869	1,562	1,035	17,928	90.0	26,314	14,204	5,466	3,212	22.8	16.0	Clackamas County (part)
296	118	36	1,367	86.1	2,221	1,212	450	266	12.7	17.7	Multnomah County (part)
1	1	0	4	125.0	8	4	2	1	11.1	22.2	Washington County (part)
347	189	53	832	104.2	1,496	743	589	287	11.9	34.7	Lakeside city, Coos County
233	159	71	1,163	97.2	1,794	922	463	243	21.8	20.2	Lakeview town, Lake County
26	15	7	89	98.9	151	78	48	28	14.7	27.1	Langlois CDP, Curry County
160	94	40	853	93.8	1,282	668	294	170	22.4	17.8	La Pine city, Deschutes County
1,199	862	476	8,121	91.1	11,533	6,139	2,537	1,497	25.7	16.3	Lebanon city, Linn County
23	18	1	107	122.4	180	87	42	21	24.4	17.6	Lexington town, Morrow County
416	253	88	1,101	85.7	1,858	1,005	757	414	9.1	37.0	Lincoln Beach CDP, Lincoln County
897	484	228	4,208	88.5	6,472	3,509	1,609	929	18.4	20.3	Lincoln City city, Lincoln County
5	4	1	12	75.0	20	11	10	7	4.8	47.6	Lonerock city, Gilliam County
24	8	4	102	93.1	156	78	36	16	20.8	18.3	Long Creek city, Grant County
95	53	21	438	95.2	694	357	169	86	18.8	19.8	Lookingglass CDP, Douglas County
12	20	6	104	104.8	166	81	38	17	22.1	17.8	Lostine city, Wallowa County
58	30	7	514	103.3	758	376	95	44	27.5	9.1	Lowell city, Lane County
118	52	12	569	104.0	908	454	182	98	21.8	15.7	Lyons city, Linn County
2,220	1,568	917	16,681	93.0	23,886	12,593	4,705	2,757	25.8	14.6	McMinnville city, Yamhill County
298	203	120	3,064	97.3	4,184	2,150	621	371	30.8	10.3	Madras city, Jefferson County
48	27	11	382	110.7	537	258	86	45	33.3	10.7	Malin city, Klamath County
137	62	22	310	92.9	538	280	221	113	10.0	37.0	Manzanita city, Tillamook County
21	17	4	163	92.0	239	123	42	27	23.6	13.4	Marion CDP, Marion County
69	43	21	203	105.9	355	171	133	69	15.1	31.8	Maupin city, Wasco County
69	35	14	393	91.3	597	308	118	57	20.6	15.7	Maywood Park city, Multnomah County
5,394	4,212	2,503	38,637	93.9	56,824	29,784	12,109	7,034	24.1	16.2	Medford city, Jackson County
16	14	4	123	137.4	220	94	34	12	24.7	11.6	Mehama CDP, Marion County
90	43	16	358	105.3	586	285	149	67	20.3	20.3	Melrose CDP, Douglas County
243	114	39	808	99.9	1,333	677	396	201	17.5	24.5	Merlin CDP, Josephine County
59	38	9	416	102.9	599	289	106	48	29.0	12.6	Merrill city, Klamath County
46	21	2	355	100.0	524	264	69	33	26.2	9.7	Metolius city, Jefferson County
224	128	45	1,897	98.5	2,914	1,502	397	236	22.6	10.5	Metzger CDP, Washington County
156	74	20	895	107.3	1,338	667	250	134	27.9	13.5	Mill City city
132	64	18	740	106.9	1,101	556	214	114	28.1	14.0	Linn County (part)
24	10	2	155	109.0	237	111	36	20	26.9	11.1	Marion County (part)
133	46	8	657	102.3	1,016	505	187	94	23.6	14.1	Millersburg city, Linn County
433	326	163	3,569	97.5	4,905	2,527	922	533	30.4	13.1	Milton-Freewater city, Umatilla County
1,420	933	414	10,421	94.7	16,097	8,415	2,767	1,640	20.7	13.6	Milwaukie city
1,420	933	414	10,421	94.7	16,097	8,415	2,767	1,640	20.7	13.6	Clackamas County (part)
0	0	0	0	(X)	0	0	0	0	(X)	(X)	Multnomah County (part)
49	32	1	533	94.6	683	357	82	48	34.1	7.9	Mission CDP, Umatilla County
24	11	5	70	85.7	110	58	40	21	15.4	30.8	Mitchell city, Wheeler County
410	249	138	4,106	97.5	5,617	2,897	797	476	30.7	9.8	Molalla city, Clackamas County
446	281	167	4,967	91.9	7,797	4,174	894	525	18.2	9.4	Monmouth city, Polk County

Table 2.

Age and Sex: 2010—Con.

[For information on confidentiality protection, nonsampling error, and definitions, see Selected Appendixes at <www.census.gov/prod/cen2010/cph-1-a.pdf>]

State County Place	Total population	Median age	Age								
			Under 5 years	5 to 17 years	18 to 20 years	21 to 24 years	25 to 34 years	35 to 44 years	45 to 54 years	55 to 59 years	60 to 64 years
PLACE—Con.											
Monroe city, Benton County.....	617	42.7	44	89	24	24	78	69	112	46	50
Monument city, Grant County.....	128	40.5	5	26	3	4	17	17	7	11	17
Moro city, Sherman County.....	324	48.1	26	37	10	13	39	18	62	16	20
Mosier city, Wasco County.....	433	42.9	34	60	9	14	55	61	71	25	34
Mount Angel city, Marion County.....	3,286	37.1	274	612	124	150	399	381	365	158	136
Mount Hood CDP, Hood River County.....	286	39.0	22	55	10	9	32	35	37	27	20
Mount Hood Village CDP, Clackamas County.....	4,864	47.4	187	683	140	163	548	550	870	525	456
Mount Vernon city, Grant County.....	527	49.0	24	80	5	16	51	55	91	44	44
Mulino CDP, Clackamas County.....	2,103	45.5	83	375	78	72	167	259	395	212	166
Myrtle Creek city, Douglas County.....	3,439	40.5	219	584	124	159	416	416	485	230	198
Myrtle Point city, Coos County.....	2,514	44.9	157	422	81	88	235	277	365	178	163
Neahkahnie CDP, Tillamook County.....	192	62.6	4	14	2	1	6	16	13	22	31
Nehalem city, Tillamook County.....	271	44.2	10	34	11	17	29	37	30	21	24
Nesika Beach CDP, Curry County.....	463	56.0	5	49	11	13	26	42	78	50	58
Neskowin CDP, Tillamook County.....	134	60.0	3	10	1	2	10	5	18	18	29
Netarts CDP, Tillamook County.....	748	52.8	39	74	13	16	61	75	126	100	91
Newberg city, Yamhill County.....	22,068	32.8	1,546	4,012	1,554	1,489	3,151	2,821	2,771	1,169	907
New Hope CDP, Josephine County.....	1,515	47.1	79	236	54	43	153	154	205	134	132
New Pine Creek CDP, Lake County.....	120	50.3	5	15	1	8	12	13	18	12	9
Newport city, Lincoln County.....	9,989	43.1	631	1,362	313	472	1,306	1,101	1,336	789	787
North Bend city, Coos County.....	9,695	41.3	612	1,507	378	492	1,219	1,043	1,372	725	636
North Plains city, Washington County.....	1,947	36.5	143	393	58	82	253	306	307	110	115
North Powder city, Union County.....	439	43.1	24	92	8	8	48	45	75	40	23
Nyssa city, Malheur County.....	3,267	30.1	289	837	138	170	403	372	345	148	138
Oak Grove CDP, Clackamas County.....	16,629	43.3	877	2,460	523	675	2,060	2,074	2,363	1,272	1,085
Oak Hills CDP, Washington County.....	11,333	35.0	954	2,279	299	479	1,651	1,879	1,692	626	468
Oakland city, Douglas County.....	927	40.8	45	174	39	45	101	102	145	90	55
Oakridge city, Lane County.....	3,205	48.1	169	472	102	109	266	338	493	275	258
Oatfield CDP, Clackamas County.....	13,415	45.7	664	2,088	443	474	1,281	1,657	2,049	1,205	1,079
O'Brien CDP, Josephine County.....	504	52.6	25	56	11	16	39	37	88	41	63
Oceanside CDP, Tillamook County.....	361	61.0	8	30	6	1	21	24	38	41	46
Odell CDP, Hood River County.....	2,255	31.2	173	552	112	116	278	306	312	133	73
Ontario city, Malheur County.....	11,366	32.1	1,066	2,223	752	633	1,387	1,231	1,203	638	545
Oregon City city, Clackamas County.....	31,859	36.3	2,149	5,974	1,292	1,533	4,399	4,756	4,433	2,084	1,684
Pacific City CDP, Tillamook County.....	1,035	55.4	32	117	19	23	58	104	153	124	92
Paisley city, Lake County.....	243	53.6	11	32	7	3	12	32	29	23	30
Parkdale CDP, Hood River County.....	311	36.3	22	73	13	15	25	61	45	22	15
Pendleton city, Umatilla County.....	16,612	36.9	1,024	2,621	811	1,018	2,450	2,187	2,313	1,133	924
Peoria CDP, Linn County.....	94	46.5	1	19	0	3	12	10	23	14	5
Philomath city, Benton County.....	4,584	34.3	326	952	212	218	631	614	693	326	182
Phoenix city, Jackson County.....	4,538	44.0	240	698	165	181	497	542	556	348	313
Pilot Rock city, Umatilla County.....	1,502	37.9	109	297	59	71	159	169	215	83	87
Pine Grove CDP, Wasco County.....	148	53.0	3	17	8	2	13	13	27	27	12
Pine Hollow CDP, Wasco County.....	494	61.5	9	50	8	7	22	30	49	54	77
Pistol River CDP, Curry County.....	84	60.0	3	12	2	0	2	6	5	12	17
Plush CDP, Lake County.....	57	54.8	0	7	1	2	2	5	12	10	8
Portland city.....	583,776	35.8	35,187	76,336	21,528	35,385	114,369	93,065	77,823	38,599	30,695
Clackamas County (part).....	744	42.1	39	127	23	29	89	94	109	63	52
Multnomah County (part).....	581,485	35.8	35,050	75,954	21,450	35,268	113,972	92,700	77,485	38,431	30,585
Washington County (part).....	1,547	33.6	98	255	55	88	308	271	229	105	58
Port Orford city, Curry County.....	1,133	54.7	44	90	35	38	91	94	183	110	122
Powers city, Coos County.....	689	51.8	36	100	16	21	60	49	125	68	47
Prairie City city, Grant County.....	909	49.8	40	145	20	25	68	104	131	80	63
Prescott city, Columbia County.....	55	51.5	1	4	0	1	5	9	12	2	10
Prineville city, Crook County.....	9,253	38.2	680	1,677	312	388	1,230	1,079	1,230	538	509
Pronghorn CDP, Deschutes County.....	34	58.5	0	6	0	0	2	1	5	4	7
Prospect CDP, Jackson County.....	455	51.1	15	57	20	20	35	34	83	36	41
Rainier city, Columbia County.....	1,895	43.9	102	311	62	71	208	226	276	146	153
Raleigh Hills CDP, Washington County.....	5,896	46.4	280	880	140	283	573	674	869	464	422
Redmond city, Deschutes County.....	26,215	33.9	2,130	5,183	922	1,360	3,940	3,628	3,130	1,354	1,242
Redwood CDP, Josephine County.....	2,627	49.4	109	404	77	81	220	265	379	178	198
Reedsport city, Douglas County.....	4,154	51.2	206	535	129	173	375	365	523	354	364
Richland city, Baker County.....	156	64.4	1	2	1	3	8	3	19	24	20
Rickreall CDP, Polk County.....	77	36.5	4	21	5	1	6	12	11	2	3
Riddle city, Douglas County.....	1,185	36.6	88	213	53	62	151	149	169	89	76
Rivergrove city.....	289	49.5	15	46	5	5	12	38	58	36	21
Clackamas County (part).....	257	48.2	15	41	5	4	11	36	51	31	18
Washington County (part).....	32	55.0	0	5	0	1	1	2	7	5	3

Table 2.

Age and Sex: 2010—Con.

[For information on confidentiality protection, nonsampling error, and definitions, see Selected Appendixes at <www.census.gov/prod/cen2010/cph-1-a.pdf>]

Age—Con			Age and sex						Percent of total population		State County Place
65 to 74 years	75 to 84 years	85 years and over	All ages		18 years and over		65 years and over		Under 18 years	65 years and over	
			Female	Males per 100 females	Total	Female	Total	Female			
PLACE—Con.											
50	25	6	307	101.0	484	242	81	40	21.6	13.1	Monroe city, Benton County
14	5	2	58	120.7	97	44	21	11	24.2	16.4	Monument city, Grant County
36	35	12	171	89.5	261	140	83	48	19.4	25.6	Moro city, Sherman County
35	26	9	223	94.2	339	176	70	41	21.7	16.2	Mosier city, Wasco County
250	210	227	1,698	93.5	2,400	1,296	687	464	27.0	20.9	Mount Angel city, Marion County
27	9	3	147	94.6	209	105	39	22	26.9	13.6	Mount Hood CDP, Hood River County
476	199	67	2,294	112.0	3,994	1,890	742	372	17.9	15.3	Mount Hood Village CDP, Clackamas County
71	34	12	265	98.9	423	212	117	54	19.7	22.2	Mount Vernon city, Grant County
175	89	32	1,010	108.2	1,645	787	296	144	21.8	14.1	Mulino CDP, Clackamas County
348	191	69	1,749	96.6	2,636	1,368	608	343	23.3	17.7	Myrtle Creek city, Douglas County
310	180	58	1,303	92.9	1,935	1,005	548	293	23.0	21.8	Myrtle Point city, Coos County
50	19	14	98	95.9	174	87	83	43	9.4	43.2	Neahkahnie CDP, Tillamook County
34	21	3	143	89.5	227	121	58	33	16.2	21.4	Nehalem city, Tillamook County
88	30	13	221	109.5	409	197	131	62	11.7	28.3	Nesika Beach CDP, Curry County
29	7	2	71	88.7	121	62	38	21	9.7	28.4	Neskowin CDP, Tillamook County
99	47	7	390	91.8	635	331	153	83	15.1	20.5	Netarts CDP, Tillamook County
1,127	918	603	11,336	94.7	16,510	8,655	2,648	1,583	25.2	12.0	Newberg city, Yamhill County
206	88	31	788	92.3	1,200	616	325	173	20.8	21.5	New Hope CDP, Josephine County
20	7	0	66	81.8	100	53	27	13	16.7	22.5	New Pine Creek CDP, Lake County
1,034	592	266	5,083	96.5	7,996	4,124	1,892	1,094	20.0	18.9	Newport city, Lincoln County
865	517	329	5,076	91.0	7,576	4,024	1,711	1,001	21.9	17.6	North Bend city, Coos County
95	60	25	982	98.3	1,411	736	180	107	27.5	9.2	North Plains city, Washington County
42	26	8	228	92.5	323	160	76	43	26.4	17.3	North Powder city, Union County
205	128	94	1,630	100.4	2,141	1,104	427	253	34.5	13.1	Nyssa city, Malheur County
1,379	1,020	841	8,627	92.8	13,292	6,976	3,240	1,922	20.1	19.5	Oak Grove CDP, Clackamas County
556	287	163	5,805	95.2	8,100	4,176	1,006	540	28.5	8.9	Oak Hills CDP, Washington County
68	48	15	462	100.6	708	352	131	66	23.6	14.1	Oakland city, Douglas County
422	224	77	1,595	100.9	2,564	1,292	723	369	20.0	22.6	Oakridge city, Lane County
1,299	736	440	6,930	93.6	10,663	5,588	2,475	1,377	20.5	18.4	Oatfield CDP, Clackamas County
88	25	15	243	107.4	423	201	128	52	16.1	25.4	O'Brien CDP, Josephine County
86	46	14	187	93.0	323	171	146	72	10.5	40.4	Oceanside CDP, Tillamook County
103	76	21	1,100	105.0	1,530	760	200	110	32.2	8.9	Odell CDP, Hood River County
810	547	331	5,995	89.6	8,077	4,350	1,688	1,020	28.9	14.9	Ontario city, Malheur County
1,874	1,081	600	16,147	97.3	23,736	12,149	3,555	2,086	25.5	11.2	Oregon City city, Clackamas County
206	82	25	505	105.0	886	439	313	164	14.4	30.2	Pacific City CDP, Tillamook County
38	21	5	126	92.9	200	102	64	35	17.7	26.3	Paisley city, Lake County
9	4	7	155	100.6	216	112	20	12	30.5	6.4	Parkdale CDP, Hood River County
1,083	696	352	7,733	114.8	12,967	5,916	2,131	1,206	21.9	12.8	Pendleton city, Umatilla County
5	1	1	47	100.0	74	36	7	3	21.3	7.4	Peoria CDP, Linn County
229	149	52	2,391	91.7	3,306	1,751	430	239	27.9	9.4	Philomath city, Benton County
485	387	126	2,410	88.3	3,600	1,940	998	582	20.7	22.0	Phoenix city, Jackson County
121	99	33	770	95.1	1,096	573	253	150	27.0	16.8	Pilot Rock city, Umatilla County
19	6	1	72	105.6	128	62	26	13	13.5	17.6	Pine Grove CDP, Wasco County
129	40	19	254	94.5	435	217	188	84	11.9	38.1	Pine Hollow CDP, Wasco County
21	2	2	42	100.0	69	37	25	12	17.9	29.8	Pistol River CDP, Curry County
2	6	2	28	103.6	50	23	10	5	12.3	17.5	Plush CDP, Lake County
31,782	18,776	10,231	294,565	98.2	472,253	239,798	60,789	35,354	19.1	10.4	Portland city
69	29	21	382	94.8	578	305	119	64	22.3	16.0	Clackamas County (part)
31,660	18,731	10,199	293,421	98.2	470,481	238,905	60,590	35,240	19.1	10.4	Multnomah County (part)
53	16	11	762	103.0	1,194	588	80	50	22.8	5.2	Washington County (part)
200	94	32	589	92.4	999	521	326	171	11.8	28.8	Port Orford city, Curry County
103	50	14	331	108.2	553	266	167	81	19.7	24.2	Powers city, Coos County
123	76	34	461	97.2	724	364	233	122	20.4	25.6	Prairie City city, Grant County
6	4	1	25	120.0	50	24	11	5	9.1	20.0	Prescott city, Columbia County
814	532	264	4,802	92.7	6,896	3,642	1,610	912	25.5	17.4	Prineville city, Crook County
7	2	0	17	100.0	28	14	9	3	17.6	26.5	Pronghorn CDP, Deschutes County
75	31	8	223	104.0	383	181	114	53	15.8	25.1	Prospect CDP, Jackson County
192	107	41	976	94.2	1,482	767	340	196	21.8	17.9	Rainier city, Columbia County
539	415	357	3,136	88.0	4,736	2,557	1,311	805	19.7	22.2	Raleigh Hills CDP, Washington County
1,693	1,074	559	13,556	93.4	18,902	9,950	3,326	1,929	27.9	12.7	Redmond city, Deschutes County
357	261	98	1,389	89.1	2,114	1,125	716	407	19.5	27.3	Redwood CDP, Josephine County
573	396	161	2,094	98.4	3,413	1,726	1,130	579	17.8	27.2	Reedsport city, Douglas County
35	33	7	77	102.6	153	76	75	36	1.9	48.1	Richland city, Baker County
9	3	0	42	83.3	52	29	12	9	32.5	15.6	Rickreall CDP, Polk County
79	39	17	606	95.5	884	459	135	67	25.4	11.4	Riddle city, Douglas County
40	11	2	131	120.6	228	108	53	27	21.1	18.3	Rivergrove city
34	9	2	114	125.4	201	95	45	23	21.8	17.5	Clackamas County (part)
6	2	0	17	88.2	27	13	8	4	15.6	25.0	Washington County (part)

Table 2.

Age and Sex: 2010—Con.

[For information on confidentiality protection, nonsampling error, and definitions, see Selected Appendixes at <www.census.gov/prod/cen2010/cph-1-a.pdf>]

State County Place	Total population	Median age	Age								
			Under 5 years	5 to 17 years	18 to 20 years	21 to 24 years	25 to 34 years	35 to 44 years	45 to 54 years	55 to 59 years	60 to 64 years
PLACE—Con.											
Riverside CDP, Umatilla County.....	199	46.2	14	32	2	12	18	19	38	13	16
Rockaway Beach city, Tillamook County.....	1,312	55.1	36	138	26	32	92	117	213	155	123
Rockcreek CDP, Washington County.....	9,316	38.9	586	1,684	291	430	1,167	1,312	1,554	724	557
Rogue River city, Jackson County.....	2,131	49.3	122	291	57	84	195	236	233	144	138
Roseburg city, Douglas County.....	21,181	41.1	1,308	3,283	828	1,101	2,685	2,361	2,824	1,467	1,275
Roseburg North CDP, Douglas County.....	5,912	45.4	371	869	193	286	626	579	843	464	391
Rose Lodge CDP, Lincoln County.....	1,894	47.9	86	271	52	59	231	181	306	145	189
Rowena CDP, Wasco County.....	187	41.2	18	25	6	10	22	24	35	10	12
Ruch CDP, Jackson County.....	840	47.6	43	128	30	24	83	83	126	90	61
Rufus city, Sherman County.....	249	51.1	13	29	7	9	24	18	44	21	22
St. Helens city, Columbia County.....	12,883	34.0	983	2,569	503	653	1,950	1,895	1,707	714	599
St. Paul city, Marion County.....	421	38.0	26	104	10	10	41	70	53	35	20
Salem city.....	154,637	34.5	11,407	27,529	7,383	9,232	22,746	20,033	20,164	9,668	7,987
Marion County (part).....	130,398	33.9	9,712	22,879	6,508	8,197	19,684	16,794	16,965	8,068	6,606
Polk County (part).....	24,239	37.7	1,695	4,650	875	1,035	3,062	3,239	3,199	1,600	1,381
Sandy city, Clackamas County.....	9,570	32.7	825	1,954	388	451	1,522	1,301	1,236	545	371
Scappoose city, Columbia County.....	6,592	37.8	442	1,269	194	262	859	968	944	424	355
Scio city, Linn County.....	838	34.8	66	161	32	32	131	91	116	43	49
Scotts Mills city, Marion County.....	357	40.8	23	66	12	20	31	47	76	20	20
Seaside city, Clatsop County.....	6,457	41.5	432	862	230	368	837	754	868	532	451
Selma CDP, Josephine County.....	695	50.9	35	80	26	27	51	79	101	64	93
Seneca city, Grant County.....	199	52.5	12	20	7	9	17	13	32	13	26
Seventh Mountain CDP, Deschutes County.....	187	62.7	3	6	0	0	3	6	18	22	55
Shady Cove city, Jackson County.....	2,904	51.8	125	366	80	99	240	261	450	237	272
Shaniko city, Wasco County.....	36	54.5	1	5	1	0	3	4	5	2	3
Shedd CDP, Linn County.....	204	41.0	4	27	5	29	21	28	37	20	9
Sheridan city, Yamhill County.....	6,127	35.7	343	914	196	347	1,174	1,148	855	344	261
Sherwood city, Washington County.....	18,194	34.3	1,518	4,589	453	486	2,257	3,734	2,465	801	651
Siletz city, Lincoln County.....	1,212	42.0	88	209	41	44	142	117	192	109	97
Silver Lake CDP, Lake County.....	149	46.5	4	29	4	6	10	19	29	19	11
Silverton city, Marion County.....	9,222	35.8	721	1,895	318	367	1,202	1,071	1,186	630	586
Sisters city, Deschutes County.....	2,038	41.4	124	412	75	58	192	255	316	144	159
Sodaville city, Linn County.....	308	43.5	13	63	12	9	25	37	65	25	19
South Lebanon CDP, Linn County.....	1,005	44.4	51	165	36	33	85	138	161	71	68
Spray town, Wheeler County.....	160	50.3	15	16	7	3	23	7	22	17	6
Springfield city, Lane County.....	59,403	34.5	4,338	10,068	2,458	3,586	9,608	7,627	8,092	3,807	2,944
Stafford CDP, Clackamas County.....	1,577	47.3	59	302	40	37	101	180	296	170	175
Stanfield city, Umatilla County.....	2,043	31.8	178	467	91	88	261	281	265	141	101
Stayton city, Marion County.....	7,644	35.0	614	1,510	303	390	1,003	931	1,034	461	412
Sublimity city, Marion County.....	2,681	47.6	126	453	61	90	211	292	385	138	147
Summerville town, Union County.....	135	32.4	13	37	5	0	16	21	14	4	7
Summit CDP, Benton County.....	82	42.5	6	15	2	0	9	10	10	13	11
Sumpter city, Baker County.....	204	62.1	3	10	3	3	5	11	40	18	41
Sunriver CDP, Deschutes County.....	1,393	64.0	11	64	13	23	47	43	181	124	237
Sutherlin city, Douglas County.....	7,810	44.8	481	1,270	251	262	826	831	935	562	515
Sweet Home city, Linn County.....	8,925	39.6	637	1,656	323	360	1,030	971	1,252	622	580
Takilma CDP, Josephine County.....	378	50.4	13	57	8	10	36	38	59	50	53
Talent city, Jackson County.....	6,066	38.4	393	1,063	202	307	818	784	765	379	369
Tangent city, Linn County.....	1,164	36.7	76	264	49	37	130	156	164	71	68
Terrebonne CDP, Deschutes County.....	1,257	37.4	88	247	33	36	180	182	188	69	74
Tetherow CDP, Deschutes County.....	45	36.8	2	15	1	1	2	13	2	3	3
The Dalles city, Wasco County.....	13,620	39.7	956	2,283	511	626	1,719	1,575	1,730	926	860
Three Rivers CDP, Deschutes County.....	3,014	43.5	153	508	85	80	305	439	483	260	261
Tigard city, Washington County.....	48,035	37.4	3,244	8,340	1,514	2,323	7,010	7,030	7,310	3,309	2,542
Tillamook city, Tillamook County.....	4,935	33.7	437	894	197	287	718	571	605	293	243
Toledo city, Lincoln County.....	3,465	37.6	227	633	148	153	457	453	519	256	210
Trail CDP, Jackson County.....	702	50.5	20	102	21	19	53	64	136	74	74
Tri-City CDP, Douglas County.....	3,931	42.8	229	658	152	144	425	452	572	305	284
Troutdale city, Multnomah County.....	15,962	34.0	1,196	3,196	708	854	2,245	2,216	2,478	1,056	798
Tualatin city.....	26,054	34.6	1,889	5,115	895	1,300	3,986	4,088	3,956	1,760	1,246
Clackamas County (part).....	2,862	39.2	193	595	81	119	275	456	526	246	180
Washington County (part).....	23,192	34.1	1,696	4,520	814	1,181	3,711	3,632	3,430	1,514	1,066
Tumalo CDP, Deschutes County.....	488	50.9	16	55	13	22	35	62	89	43	60
Turner city, Marion County.....	1,854	39.0	128	345	63	68	232	227	261	110	81
Tutuilla CDP, Umatilla County.....	487	42.8	30	77	19	21	46	61	80	40	34
Tygh Valley CDP, Wasco County.....	206	54.0	4	18	5	8	13	21	41	29	21
Ukiah city, Umatilla County.....	186	45.0	13	39	5	10	14	12	27	11	16
Umapine CDP, Umatilla County.....	315	39.3	19	69	10	10	28	45	47	18	20
Umatilla city, Umatilla County.....	6,906	30.7	517	1,284	320	490	1,381	1,079	850	327	222
Union city, Union County.....	2,121	43.8	124	399	68	61	206	231	345	165	143

Table 2.

Age and Sex: 2010—Con.

[For information on confidentiality protection, nonsampling error, and definitions, see Selected Appendixes at <www.census.gov/prod/cen2010/cph-1-a.pdf>]

Age—Con			Age and sex						Percent of total population		State County Place
65 to 74 years	75 to 84 years	85 years and over	All ages		18 years and over		65 years and over		Under 18 years	65 years and over	
			Female	Males per 100 females	Total	Female	Total	Female			
PLACE—Con.											
25	9	1	108	84.3	153	81	35	18	23.1	17.6	Riverside CDP, Umatilla County
214	141	25	672	95.2	1,138	586	380	204	13.3	29.0	Rockaway Beach city, Tillamook County
659	257	95	4,713	97.7	7,046	3,612	1,011	534	24.4	10.9	Rockcreek CDP, Washington County
289	230	112	1,144	86.3	1,718	965	631	400	19.4	29.6	Rogue River city, Jackson County
1,696	1,372	981	11,005	92.5	16,590	8,735	4,049	2,433	21.7	19.1	Roseburg city, Douglas County
686	407	197	3,063	93.0	4,672	2,460	1,290	744	21.0	21.8	Roseburg North CDP, Douglas County
236	107	31	928	104.1	1,537	775	374	196	18.8	19.7	Rose Lodge CDP, Lincoln County
17	7	1	90	107.8	144	66	25	14	23.0	13.4	Rowena CDP, Wasco County
103	52	17	401	109.5	669	329	172	85	20.4	20.5	Ruch CDP, Jackson County
38	20	4	118	111.0	207	100	62	31	16.9	24.9	Rufus city, Sherman County
722	366	222	6,472	99.1	9,331	4,782	1,310	744	27.6	10.2	St. Helens city, Columbia County
17	27	8	214	96.7	291	143	52	29	30.9	12.4	St. Paul city, Marion County
9,334	6,054	3,100	77,522	99.5	115,701	58,639	18,488	10,824	25.2	12.0	Salem city
7,679	4,820	2,486	64,849	101.1	97,807	49,094	14,985	8,788	25.0	11.5	Marion County (part)
1,655	1,234	614	12,673	91.3	17,894	9,545	3,503	2,036	26.2	14.5	Polk County (part)
496	329	152	4,892	95.6	6,791	3,560	977	584	29.0	10.2	Sandy city, Clackamas County
431	289	155	3,420	92.7	4,881	2,578	875	508	26.0	13.3	Scappoose city, Columbia County
87	25	5	421	99.0	611	322	117	66	27.1	14.0	Scio city, Linn County
28	10	4	166	115.1	268	123	42	20	24.9	11.8	Scotts Mills city, Marion County
530	363	230	3,338	93.4	5,163	2,687	1,123	652	20.0	17.4	Seaside city, Clatsop County
91	42	6	352	97.4	580	288	139	64	16.5	20.0	Selma CDP, Josephine County
24	23	3	95	109.5	167	81	50	23	16.1	25.1	Seneca city, Grant County
59	14	1	90	107.8	178	85	74	32	4.8	39.6	Seventh Mountain CDP, Deschutes County
461	240	73	1,464	98.4	2,413	1,226	774	400	16.9	26.7	Shady Cove city, Jackson County
7	5	0	15	140.0	30	15	12	5	16.7	33.3	Shaniko city, Wasco County
17	5	2	77	164.9	173	63	24	11	15.2	11.8	Shedd CDP, Linn County
316	157	72	2,218	176.2	4,870	1,591	545	277	20.5	8.9	Sheridan city, Yamhill County
696	361	183	9,305	95.5	12,087	6,314	1,240	759	33.6	6.8	Sherwood city, Washington County
95	59	19	600	102.0	915	463	173	89	24.5	14.3	Siletz city, Lincoln County
10	6	2	75	98.7	116	60	18	8	22.1	12.1	Silver Lake CDP, Lake County
713	368	165	4,833	90.8	6,606	3,554	1,246	719	28.4	13.5	Silverton city, Marion County
172	86	45	1,058	92.6	1,502	804	303	178	26.3	14.9	Sisters city, Deschutes County
22	15	3	148	108.1	232	111	40	22	24.7	13.0	Sodaville city, Linn County
114	64	19	503	99.8	789	397	197	109	21.5	19.6	South Lebanon CDP, Linn County
21	18	5	81	97.5	129	66	44	23	19.4	27.5	Spray town, Wheeler County
3,647	2,090	1,138	30,311	96.0	44,997	23,344	6,875	4,030	24.3	11.6	Springfield city, Lane County
141	65	11	800	97.1	1,216	623	217	112	22.9	13.8	Stafford CDP, Clackamas County
104	51	15	1,011	102.1	1,398	682	170	90	31.6	8.3	Stanfield city, Umatilla County
535	298	153	3,952	93.4	5,520	2,905	986	578	27.8	12.9	Stayton city, Marion County
242	284	252	1,417	89.2	2,102	1,158	778	477	21.6	29.0	Sublimity city, Marion County
13	5	0	63	114.3	85	45	18	9	37.0	13.3	Summerville town, Union County
3	0	3	45	82.2	61	30	6	3	25.6	7.3	Summit CDP, Benton County
56	12	2	94	117.0	191	88	70	28	6.4	34.3	Sumpter city, Baker County
448	172	30	697	99.9	1,318	659	650	296	5.4	46.7	Sunriver CDP, Deschutes County
912	709	256	4,092	90.9	6,059	3,217	1,877	1,060	22.4	24.0	Sutherlin city, Douglas County
830	441	223	4,500	98.3	6,632	3,405	1,494	797	25.7	16.7	Sweet Home city, Linn County
44	9	1	183	106.6	308	150	54	23	18.5	14.3	Takilma CDP, Josephine County
498	323	165	3,242	87.1	4,610	2,512	986	582	24.0	16.3	Talent city, Jackson County
89	48	12	589	97.6	824	427	149	84	29.2	12.8	Tangent city, Linn County
93	60	7	633	98.6	922	461	160	81	26.7	12.7	Terrebonne CDP, Deschutes County
2	1	0	20	125.0	28	14	3	2	37.8	6.7	Tetherow CDP, Deschutes County
1,060	809	565	7,025	93.9	10,381	5,410	2,434	1,425	23.8	17.9	The Dalles city, Wasco County
334	81	25	1,474	104.5	2,353	1,165	440	215	21.9	14.6	Three Rivers CDP, Deschutes County
2,812	1,709	892	24,518	95.9	36,451	18,887	5,413	3,164	24.1	11.3	Tigard city, Washington County
318	255	117	2,550	93.5	3,604	1,912	690	432	27.0	14.0	Tillamook city, Tillamook County
232	128	49	1,776	95.1	2,605	1,338	409	230	24.8	11.8	Toledo city, Lincoln County
87	44	8	345	103.5	580	283	139	64	17.4	19.8	Trail CDP, Jackson County
375	276	59	1,951	101.5	3,044	1,520	710	361	22.6	18.1	Tri-City CDP, Douglas County
723	346	146	8,139	96.1	11,570	5,969	1,215	670	27.5	7.6	Troutdale city, Multnomah County
1,071	494	254	13,274	96.3	19,050	9,829	1,819	1,054	26.9	7.0	Tualatin city
104	53	34	1,491	92.0	2,074	1,085	191	104	27.5	6.7	Clackamas County (part)
967	441	220	11,783	96.8	16,976	8,744	1,628	950	26.8	7.0	Washington County (part)
55	29	9	246	98.4	417	211	93	47	14.5	19.1	Tumalo CDP, Deschutes County
137	123	79	963	92.5	1,381	726	339	200	25.5	18.3	Turner city, Marion County
52	24	3	244	99.6	380	190	79	36	22.0	16.2	Tutuilla CDP, Umatilla County
22	15	9	98	110.2	184	88	46	24	10.7	22.3	Tygh Valley CDP, Wasco County
28	10	1	87	113.8	134	61	39	20	28.0	21.0	Ukiah city, Umatilla County
27	16	6	170	85.3	227	122	49	26	27.9	15.6	Umapine CDP, Umatilla County
283	127	26	2,510	175.1	5,105	1,612	436	183	26.1	6.3	Umatilla city, Umatilla County
213	125	41	1,077	96.9	1,598	824	379	195	24.7	17.9	Union city, Union County

Table 2.

Age and Sex: 2010—Con.

[For information on confidentiality protection, nonsampling error, and definitions, see Selected Appendixes at <www.census.gov/prod/cen2010/cph-1-a.pdf>]

State County Place	Total population	Median age	Age								
			Under 5 years	5 to 17 years	18 to 20 years	21 to 24 years	25 to 34 years	35 to 44 years	45 to 54 years	55 to 59 years	60 to 64 years
PLACE—Con.											
Unity city, Baker County.....	71	49.6	5	8	0	0	8	10	11	4	8
Vale city, Malheur County.....	1,874	33.4	166	376	79	114	246	219	207	84	76
Veneta city, Lane County.....	4,561	35.2	370	787	139	204	771	618	642	300	242
Vernonia city, Columbia County.....	2,151	38.2	144	434	96	70	229	316	358	149	122
Waldport city, Lincoln County.....	2,033	53.0	84	238	44	58	153	175	344	221	183
Wallowa city, Wallowa County.....	808	48.2	45	122	27	19	83	66	143	75	58
Wallowa Lake CDP, Wallowa County.....	62	64.5	0	0	0	0	3	0	16	7	5
Wamic CDP, Wasco County.....	85	55.6	3	7	1	5	11	4	9	14	11
Warm Springs CDP, Jefferson County.....	2,945	24.9	315	739	210	214	424	354	314	119	102
Warren CDP, Columbia County.....	1,787	48.9	56	275	60	50	123	201	357	178	177
Warrenton city, Clatsop County.....	4,989	37.6	334	855	220	261	680	575	719	354	292
Wasco city, Sherman County.....	410	50.2	20	54	11	21	38	37	64	28	39
Waterloo town, Linn County.....	229	42.3	9	43	11	5	20	38	27	16	29
Westfir city, Lane County.....	253	51.1	9	41	4	1	22	30	40	30	29
West Haven-Sylvan CDP.....	8,001	40.8	320	958	182	541	1,370	1,088	1,119	643	550
Multnomah County (part).....	92	45.3	6	15	2	2	7	13	21	5	3
Washington County (part).....	7,909	40.7	314	943	180	539	1,363	1,075	1,098	638	547
West Linn city, Clackamas County.....	25,109	41.5	1,431	5,161	722	774	2,201	3,637	4,506	2,161	1,731
Weston city, Umatilla County.....	667	39.5	52	120	14	29	91	78	98	47	34
Westport CDP, Clatsop County.....	321	41.6	25	58	10	20	23	43	44	17	20
West Scio CDP, Linn County.....	120	42.5	7	17	8	5	12	15	20	8	7
West Slope CDP, Washington County.....	6,554	40.4	385	963	176	284	971	963	990	513	432
Wheeler city, Tillamook County.....	414	57.4	12	39	3	11	36	41	48	48	46
White City CDP, Jackson County.....	7,975	31.6	706	1,673	339	409	1,266	1,011	1,099	436	360
Willamina city.....	2,025	33.2	152	423	103	97	275	239	296	123	119
Polk County (part).....	845	34.0	66	156	51	51	106	116	125	44	51
Yamhill County (part).....	1,180	32.6	86	267	52	46	169	123	171	79	68
Williams CDP, Josephine County.....	1,072	51.3	53	147	24	35	106	100	130	130	116
Wilsonville city.....	19,509	36.2	1,216	3,067	606	1,131	3,396	2,876	2,619	1,111	890
Clackamas County (part).....	17,371	36.7	1,190	3,012	535	886	2,664	2,379	2,287	1,019	838
Washington County (part).....	2,138	34.0	26	55	71	245	732	497	332	92	52
Wimer CDP, Jackson County.....	678	49.3	26	99	18	24	61	72	118	58	61
Winchester Bay CDP, Douglas County.....	382	59.0	19	23	9	24	30	22	40	29	41
Winston city, Douglas County.....	5,379	38.9	382	936	182	256	697	599	723	362	329
Woodburn city, Marion County.....	24,080	31.7	2,343	5,099	1,020	1,306	3,313	2,988	2,265	1,016	1,025
Wood Village city, Multnomah County.....	3,878	30.7	397	853	153	184	624	537	463	211	165
Yachats city, Lincoln County.....	690	62.3	7	27	9	14	35	39	86	79	108
Yamhill city, Yamhill County.....	1,024	37.6	74	210	35	35	120	142	179	88	50
Yoncalla city, Douglas County.....	1,047	46.8	44	177	40	22	93	125	163	99	74

Table 2.

Age and Sex: 2010—Con.

[For information on confidentiality protection, nonsampling error, and definitions, see Selected Appendixes at <www.census.gov/prod/cen2010/cph-1-a.pdf>]

Age—Con			Age and sex						Percent of total population		State County Place
65 to 74 years	75 to 84 years	85 years and over	All ages		18 years and over		65 years and over		Under 18 years	65 years and over	
			Female	Males per 100 females	Total	Female	Total	Female			
PLACE—Con.											
10	6	1	31	129.0	58	27	17	8	18.3	23.9	Unity city, Baker County
142	90	75	927	102.2	1,332	663	307	169	28.9	16.4	Vale city, Malheur County
302	129	57	2,313	97.2	3,404	1,741	488	275	25.4	10.7	Veneta city, Lane County
155	56	22	1,055	103.9	1,573	798	233	127	26.9	10.8	Vernonia city, Columbia County
304	180	49	1,070	90.0	1,711	922	533	294	15.8	26.2	Waldport city, Lincoln County
94	55	21	410	97.1	641	326	170	91	20.7	21.0	Wallowa city, Wallowa County
19	8	4	33	87.9	62	33	31	16	0.0	50.0	Wallowa Lake CDP, Wallowa County
16	3	1	40	112.5	75	34	20	8	11.8	23.5	Wamic CDP, Wasco County
95	45	14	1,429	106.1	1,891	924	154	81	35.8	5.2	Warm Springs CDP, Jefferson County
203	73	34	890	100.8	1,456	725	310	143	18.5	17.3	Warren CDP, Columbia County
429	201	69	2,447	103.9	3,800	1,875	699	368	23.8	14.0	Warrenton city, Clatsop County
56	32	10	199	106.0	336	163	98	47	18.0	23.9	Wasco city, Sherman County
16	12	3	108	112.0	177	86	31	15	22.7	13.5	Waterloo town, Linn County
25	15	7	116	118.1	203	97	47	19	19.8	18.6	Westfir city, Lane County
635	368	227	4,087	95.8	6,723	3,487	1,230	671	16.0	15.4	West Haven-Sylvan CDP
8	9	1	50	84.0	71	37	18	8	22.8	19.6	Multnomah County (part)
627	359	226	4,037	95.9	6,652	3,450	1,212	663	15.9	15.3	Washington County (part)
1,717	751	317	12,869	95.1	18,517	9,700	2,785	1,544	26.3	11.1	West Linn city, Clackamas County
58	35	11	320	108.4	495	240	104	54	25.8	15.6	Weston city, Umatilla County
41	13	7	154	108.4	238	116	61	31	25.9	19.0	Westport CDP, Clatsop County
12	7	2	62	93.5	96	47	21	12	20.0	17.5	West Scio CDP, Linn County
441	289	147	3,298	98.7	5,206	2,649	877	491	20.6	13.4	West Slope CDP, Washington County
65	50	15	223	85.7	363	199	130	73	12.3	31.4	Wheeler city, Tillamook County
446	182	48	3,766	111.8	5,596	2,598	676	339	29.8	8.5	White City CDP, Jackson County
128	54	16	1,011	100.3	1,450	748	198	114	28.4	9.8	Willamina city
48	24	7	430	96.5	623	325	79	48	26.3	9.3	Polk County (part)
80	30	9	581	103.1	827	423	119	66	29.9	10.1	Yamhill County (part)
160	47	24	518	106.9	872	423	231	112	18.7	21.5	Williams CDP, Josephine County
1,163	868	566	10,425	87.1	15,226	8,331	2,597	1,525	22.0	13.3	Wilsonville city
1,136	860	565	8,985	93.3	13,169	6,926	2,561	1,506	24.2	14.7	Clackamas County (part)
27	8	1	1,440	48.5	2,057	1,405	36	19	3.8	1.7	Washington County (part)
78	42	21	335	102.4	553	275	141	69	18.4	20.8	Wimer CDP, Jackson County
70	55	20	179	113.4	340	158	145	70	11.0	38.0	Winchester Bay CDP, Douglas County
508	302	103	2,766	94.5	4,061	2,134	913	485	24.5	17.0	Winston city, Douglas County
1,681	1,319	705	12,003	100.6	16,638	8,350	3,705	2,158	30.9	15.4	Woodburn city, Marion County
180	90	21	1,905	103.6	2,628	1,326	291	153	32.2	7.5	Wood Village city, Multnomah County
162	77	47	368	87.5	656	358	286	159	4.9	41.4	Yachats city, Lincoln County
56	26	9	518	97.7	740	384	91	44	27.7	8.9	Yamhill city, Yamhill County
114	77	19	558	87.6	826	439	210	113	21.1	20.1	Yoncalla city, Douglas County

Table 3.

Race and Hispanic or Latino Origin: 2010

[For information on confidentiality protection, nonsampling error, and definitions, see Selected Appendixes at <www.census.gov/prod/cen2010/cph-1-a.pdf>]

State County County Subdivision Place	Total population	Race							Hispanic or Latino (of any race)
		One race						Two or More Races	
		White	Black or African American	American Indian and Alaska Native	Asian	Native Hawaiian and Other Pacific Islander	Some Other Race		
Oregon.....	3,831,074	3,204,614	69,206	53,203	141,263	13,404	204,625	144,759	450,062
Baker County.....	16,134	15,264	57	181	78	9	164	381	528
Baker City CCD.....	10,893	10,280	46	117	61	2	120	267	388
Baker City city (part).....	9,828	9,294	45	110	52	1	95	231	346
Eagle Valley CCD.....	840	804	9	6	0	0	1	20	17
Richland city.....	156	148	2	2	0	0	0	4	0
Halfway CCD.....	1,084	1,043	0	13	2	2	5	19	23
Halfway city.....	288	271	0	5	2	1	4	5	10
Hereford CCD.....	853	813	0	12	10	0	6	12	32
Greenhorn city (part).....	0	0	0	0	0	0	0	0	0
Sumpter city.....	204	188	0	5	1	0	0	10	2
Unity city.....	71	59	0	3	9	0	0	0	6
Huntington CCD.....	556	513	1	19	4	0	4	15	15
Huntington city.....	440	406	1	17	3	0	2	11	8
Wingville-Haines CCD.....	1,908	1,811	1	14	1	5	28	48	53
Baker City city (part).....	0	0	0	0	0	0	0	0	0
Haines city.....	416	393	0	5	0	0	3	15	6
Benton County.....	85,579	74,506	759	627	4,429	213	1,985	3,060	5,467
Corvallis CCD.....	65,959	56,186	688	462	4,173	195	1,712	2,543	4,608
Corvallis city (part).....	54,462	45,613	615	376	3,977	182	1,520	2,179	4,049
Philomath city.....	4,584	4,174	31	56	45	1	108	169	307
North Albany CCD.....	8,519	7,986	40	58	149	12	77	197	305
Albany city (part).....	6,463	6,041	31	39	124	11	57	160	254
North Benton CCD.....	4,090	3,809	15	37	58	3	30	138	162
Adair Village city.....	840	743	10	12	16	2	7	50	56
Blodgett CDP.....	58	55	0	3	0	0	0	0	2
Kings Valley CDP.....	65	57	0	0	1	0	0	7	4
Summit CDP.....	82	78	0	0	0	0	1	3	9
Southeast Benton CCD.....	3,808	3,509	11	34	25	3	139	87	310
Alpine CDP.....	171	155	0	1	4	2	2	7	12
Bellfountain CDP.....	75	72	0	0	0	0	2	1	3
Corvallis city (part).....	0	0	0	0	0	0	0	0	0
Monroe city.....	617	549	1	8	1	0	41	17	100
Southwest Benton CCD.....	3,203	3,016	5	36	24	0	27	95	82
Alsea CDP.....	164	155	0	2	0	0	1	6	15
Clackamas County.....	375,992	331,571	3,082	3,122	13,729	867	11,756	11,865	29,138
Beavercreek CCD.....	7,042	6,594	33	69	59	6	76	205	267
Beavercreek CDP (part).....	3,584	3,351	17	44	35	3	40	94	103
Oregon City city (part).....	197	184	2	0	1	0	0	10	8
Canby CCD.....	18,361	15,175	101	218	199	31	2,129	508	3,528
Canby city.....	15,829	12,816	93	192	169	29	2,072	458	3,368
Colton CCD.....	4,968	4,757	11	38	18	3	34	107	151
Estacada CCD.....	15,451	14,189	75	158	163	28	437	401	882
Estacada city.....	2,695	2,479	21	20	31	6	74	64	203
Molalla CCD.....	12,741	11,387	57	114	92	24	738	329	1,462
Molalla city (part).....	8,081	7,021	49	82	66	21	605	237	1,173
Mount Hood CCD.....	10,600	9,802	23	104	66	10	339	256	740
Government Camp CDP.....	193	183	0	2	1	0	6	1	11
Mount Hood Village CDP.....	4,864	4,523	5	64	34	4	99	135	270
Sandy city (part).....	295	120	5	2	1	0	160	7	241
Mulino CCD.....	4,637	4,385	16	44	35	2	36	119	131
Beavercreek CDP (part).....	855	800	9	10	2	1	1	32	26
Mulino CDP.....	2,103	2,014	5	20	9	1	17	37	58
Northwest Clackamas CCD.....	248,731	217,325	2,494	1,902	11,839	622	6,105	8,444	17,438
Damascus city (part).....	9,463	8,613	63	54	347	20	119	247	421
Gladstone city.....	11,497	10,260	99	111	180	44	390	413	1,001
Happy Valley city.....	13,903	10,590	150	68	2,417	21	132	525	563
Jennings Lodge CDP.....	7,315	6,401	114	56	132	26	342	244	813
Johnson City city.....	566	477	2	8	11	0	42	26	87
Lake Oswego city (part).....	34,066	30,470	219	135	1,919	58	272	993	1,268
Milwaukie city (part).....	20,291	17,960	271	273	503	60	502	722	1,426
Oak Grove CDP.....	16,629	14,917	158	135	289	41	526	563	1,403
Oatfield CDP.....	13,415	12,001	112	124	432	15	271	460	871
Oregon City city (part).....	31,662	28,849	189	271	547	71	747	988	2,331
Portland city (part).....	744	599	11	10	87	0	16	21	32
Rivergrove city (part).....	257	243	0	0	7	0	0	7	7
Stafford CDP.....	1,577	1,474	7	1	31	3	21	40	59
Tualatin city (part).....	2,862	2,533	17	13	154	2	28	115	99
West Linn city.....	25,109	22,778	168	87	1,012	37	250	777	998
Redland CCD.....	6,127	5,741	25	26	126	12	66	131	172
Beavercreek CDP (part).....	46	46	0	0	0	0	0	0	0
Sandy CCD.....	19,963	18,235	69	225	317	24	517	576	1,345
Damascus city (part).....	1,076	1,010	3	11	11	0	12	29	46
Sandy city (part).....	9,275	8,496	35	122	117	19	167	319	643
Wilsonville CCD.....	20,957	18,139	161	166	745	92	975	679	2,429
Barlow city.....	135	109	1	1	0	0	19	5	20
Wilsonville city (part).....	17,371	14,799	155	137	699	85	899	597	2,238
Yoder CCD.....	6,414	5,842	17	58	70	13	304	110	593
Molalla city (part).....	27	24	0	3	0	0	0	0	0

Table 3.

Race and Hispanic or Latino Origin: 2010—Con.

[For information on confidentiality protection, nonsampling error, and definitions, see Selected Appendixes at <www.census.gov/prod/cen2010/cph-1-a.pdf>]

Not Hispanic or Latino								State County County Subdivision Place
Total	One race						Two or More Races	
	White	Black or African American	American Indian and Alaska Native	Asian	Native Hawaiian and Other Pacific Islander	Some Other Race		
3,381,012	3,005,848	64,984	42,706	139,436	12,697	5,502	109,839	Oregon
15,606	14,944	52	170	78	9	7	346	Baker County
10,505	10,050	41	108	61	2	5	238	Baker City CCD
9,482	9,080	40	101	52	1	3	205	Baker City city (part)
823	791	9	6	0	0	0	17	Eagle Valley CCD
156	148	2	2	0	0	0	4	Richland city
1,061	1,028	0	12	2	2	0	17	Halfway CCD
278	267	0	4	2	1	0	4	Halfway city
821	787	0	12	10	0	0	12	Hereford CCD
0	0	0	0	0	0	0	0	Greenhorn city (part)
202	186	0	5	1	0	0	10	Sumpter city
65	53	0	3	9	0	0	0	Unity city
541	502	1	19	4	0	0	15	Huntington CCD
432	400	1	17	3	0	0	11	Huntington city
1,855	1,786	1	13	1	5	2	47	Wingville-Haines CCD
0	0	0	0	0	0	0	0	Baker City city (part)
410	391	0	5	0	0	0	14	Haines city
80,112	71,552	715	493	4,404	199	156	2,593	Benton County
61,351	53,742	648	355	4,151	182	113	2,160	Corvallis CCD
50,413	43,472	579	284	3,956	169	98	1,855	Corvallis city (part)
4,277	4,023	27	43	45	1	3	135	Philomath city
8,214	7,792	37	50	146	12	21	156	North Albany CCD
6,209	5,882	29	32	121	11	12	122	Albany city (part)
3,928	3,702	15	30	58	2	9	112	North Benton CCD
784	707	10	9	16	1	2	39	Adair Village city
56	53	0	3	0	0	0	0	Blodgett CDP
61	54	0	0	1	0	0	6	Kings Valley CDP
73	70	0	0	0	0	0	3	Summit CDP
3,498	3,354	11	24	25	3	5	76	Southeast Benton CCD
159	146	0	1	4	2	1	5	Alpine CDP
72	72	0	0	0	0	0	0	Bellfountain CDP
0	0	0	0	0	0	0	0	Corvallis city (part)
517	492	1	7	1	0	0	16	Monroe city
3,121	2,962	4	34	24	0	8	89	Southwest Benton CCD
149	140	0	2	0	0	1	6	Alsea CDP
346,854	317,648	2,761	2,340	13,575	815	438	9,277	Clackamas County
6,775	6,425	31	68	57	6	10	178	Beavercreek CCD
3,481	3,290	17	43	33	3	6	89	Beavercreek CDP (part)
189	177	2	0	1	0	0	9	Oregon City city (part)
14,833	14,094	43	147	198	21	12	318	Canby CCD
12,461	11,825	35	124	168	19	11	279	Canby city
4,817	4,659	11	34	18	3	3	89	Colton CCD
14,569	13,869	61	118	162	28	15	316	Estacada CCD
2,492	2,385	15	12	31	6	1	42	Estacada city
11,279	10,843	37	82	73	23	13	208	Molalla CCD
6,908	6,595	30	52	50	20	11	150	Molalla city (part)
9,860	9,451	18	87	61	10	7	226	Mount Hood CCD
182	178	0	2	1	0	1	0	Government Camp CDP
4,594	4,382	5	49	31	4	3	120	Mount Hood Village CDP
54	49	0	2	0	0	2	1	Sandy city (part)
4,506	4,303	16	42	34	2	6	103	Mulino CCD
829	780	9	9	2	1	0	28	Beavercreek CDP (part)
2,045	1,978	5	20	9	1	0	32	Mulino CDP
231,293	208,246	2,304	1,400	11,731	588	319	6,705	Northwest Clackamas CCD
9,042	8,356	63	45	345	20	8	205	Damascus city (part)
10,496	9,760	90	82	176	34	14	340	Gladstone city
13,340	10,267	138	60	2,406	19	18	432	Happy Valley city
6,502	6,013	98	45	127	26	8	185	Jennings Lodge CDP
479	448	2	7	11	0	0	11	Johnson City city
32,798	29,643	208	115	1,903	56	39	834	Lake Oswego city (part)
18,865	17,276	262	164	494	57	29	583	Milwaukie city (part)
15,226	14,220	144	104	285	38	13	422	Oak Grove CDP
12,544	11,509	107	94	430	15	26	363	Oatfield CDP
29,331	27,545	165	206	541	68	26	780	Oregon City city (part)
712	593	10	9	86	0	1	13	Portland city (part)
250	236	0	0	7	0	0	7	Rivergrove city (part)
1,518	1,436	7	1	31	3	3	37	Stafford CDP
2,763	2,476	15	12	154	2	3	101	Tualatin city (part)
24,111	22,122	164	80	992	35	51	667	West Linn city
5,955	5,654	24	23	126	12	6	110	Redland CCD
46	46	0	0	0	0	0	0	Beavercreek CDP (part)
18,618	17,544	63	186	314	24	20	467	Sandy CCD
1,030	987	3	9	11	0	0	20	Damascus city (part)
8,632	8,090	35	105	114	19	4	265	Sandy city (part)
18,528	16,977	137	113	731	85	23	462	Wilsonville CCD
115	108	1	1	0	0	0	5	Barlow city
15,133	13,723	131	97	686	78	18	400	Wilsonville city (part)
5,821	5,583	16	40	70	13	4	95	Yoder CCD
27	24	0	3	0	0	0	0	Molalla city (part)

Table 3.

Race and Hispanic or Latino Origin: 2010—Con.

[For information on confidentiality protection, nonsampling error, and definitions, see Selected Appendixes at <www.census.gov/prod/cen2010/cph-1-a.pdf>]

State County County Subdivision Place	Total population	Race							Hispanic or Latino (of any race)
		One race						Two or More Races	
		White	Black or African American	American Indian and Alaska Native	Asian	Native Hawaiian and Other Pacific Islander	Some Other Race		
Clatsop County.....	37,039	33,680	195	362	457	86	1,208	1,051	2,838
Astoria CCD.....	24,939	22,756	145	264	321	72	654	727	1,671
Astoria city.....	9,477	8,458	57	104	166	10	368	314	932
Gearhart city.....	1,462	1,383	5	6	11	3	25	29	59
Jeffers Gardens CDP.....	368	332	3	5	0	0	17	11	33
Seaside city (part).....	288	222	0	4	5	0	41	16	73
Warrenton city.....	4,989	4,566	29	67	54	33	92	148	286
Jewell CCD.....	1,042	990	3	3	3	1	12	30	60
Knappa-Brownsmead CCD.....	1,993	1,868	3	23	21	2	20	56	96
Westport CDP.....	321	298	0	2	0	0	7	14	41
Seaside CCD.....	9,065	8,066	44	72	112	11	522	238	1,011
Cannon Beach city.....	1,690	1,494	2	6	7	3	153	25	215
Seaside city (part).....	6,169	5,468	39	50	84	8	336	184	727
Columbia County.....	49,351	45,651	207	656	457	95	590	1,695	1,987
Clatskanie CCD.....	6,154	5,737	24	92	32	11	58	200	175
Clatskanie city.....	1,737	1,613	7	34	8	2	16	57	65
Goble CCD.....	2,472	2,337	1	24	18	1	18	73	49
Deer Island CDP (part).....	191	180	0	5	1	0	2	3	4
Rainier CCD.....	4,257	3,955	19	69	19	6	51	138	141
Prescott city.....	55	47	1	2	0	0	0	5	0
Rainier city.....	1,895	1,764	3	25	4	2	29	68	75
St. Helens CCD.....	23,425	21,537	107	308	260	53	263	897	1,076
Columbia City city.....	1,946	1,840	2	20	30	1	19	34	59
Deer Island CDP (part).....	103	91	0	2	0	0	6	4	9
St. Helens city.....	12,883	11,636	79	208	168	42	168	582	785
Warren CDP.....	1,787	1,672	6	17	21	1	22	48	51
Scappoose CCD.....	9,504	8,733	41	120	107	20	183	300	432
Scappoose city.....	6,592	6,009	28	78	86	15	142	234	334
Vernonia CCD.....	3,539	3,352	15	43	21	4	17	87	114
Vernonia city.....	2,151	2,024	7	27	11	4	17	61	91
Coos County.....	63,043	56,618	258	1,589	660	117	1,072	2,729	3,391
Bandon CCD.....	6,157	5,710	18	96	59	9	76	189	270
Bandon city (part).....	3,066	2,838	11	42	23	4	43	105	168
Coos Bay CCD.....	31,744	27,713	161	964	441	89	723	1,653	2,145
Barview CDP.....	1,844	1,650	6	62	19	1	14	92	84
Bunker Hill CDP.....	1,444	1,232	22	35	12	1	77	65	142
Coos Bay city (part).....	14,556	12,600	87	388	202	53	443	783	1,160
North Bend city.....	9,695	8,658	31	223	162	22	123	476	564
Coquille CCD.....	8,042	7,410	35	153	55	5	140	244	397
Bandon city (part).....	0	0	0	0	0	0	0	0	0
Coquille city.....	3,866	3,576	16	73	21	4	64	112	206
Eastside CCD.....	5,419	5,013	7	130	55	6	32	176	150
Coos Bay city (part).....	1,411	1,308	4	27	15	1	11	45	60
Myrtle Point CCD.....	4,857	4,463	14	117	9	3	37	214	205
Myrtle Point city.....	2,514	2,259	11	88	4	2	28	122	116
North Bayside CCD.....	5,826	5,446	22	97	38	4	52	167	177
Glasgow CDP.....	763	708	1	12	12	0	6	24	28
Lakeside city.....	1,699	1,604	5	26	4	0	15	45	55
Powers CCD.....	998	863	1	32	3	1	12	86	47
Powers city.....	689	586	0	28	2	0	4	69	30
Crook County.....	20,978	19,441	35	302	97	11	670	422	1,463
Crooked River CCD.....	3,877	3,673	9	68	17	1	46	63	116
Powell Butte CCD.....	2,189	2,090	7	23	4	0	30	35	89
Prineville city (part).....	0	0	0	0	0	0	0	0	0
Prineville CCD.....	14,912	13,678	19	211	76	10	594	324	1,258
Prineville city (part).....	9,253	8,366	15	137	62	9	458	206	934
Curry County.....	22,364	20,574	67	426	160	21	294	822	1,201
Agness CCD.....	96	77	0	18	0	0	1	0	7
Brookings CCD.....	9,300	8,531	36	186	80	10	91	366	554
Brookings city.....	6,336	5,843	22	115	60	7	60	229	419
Gold Beach CCD.....	5,153	4,812	8	64	42	2	21	204	186
Gold Beach city.....	2,253	2,062	6	45	19	1	13	107	111
Nesika Beach CDP.....	463	439	1	3	4	1	1	14	15
Pistol River CDP.....	84	83	0	0	0	0	0	1	0
Harbor CCD.....	4,805	4,322	16	112	23	6	158	168	350
Harbor CDP.....	2,391	2,221	6	57	13	2	34	58	112
Port Orford CCD.....	3,010	2,832	7	46	15	3	23	84	104
Langlois CDP.....	177	172	0	1	2	0	1	1	6
Port Orford city.....	1,133	1,057	7	16	6	0	10	37	49
Deschutes County.....	157,733	145,374	568	1,449	1,476	210	4,663	3,993	11,718
Bend CCD.....	87,281	80,097	382	727	1,027	118	2,695	2,235	6,689
Bend city (part).....	76,565	69,907	356	642	955	108	2,590	2,007	6,255
Deschutes River Woods CDP (part).....	492	468	9	3	0	1	8	3	26
Tetherow CDP.....	45	39	0	0	0	0	2	4	1
Tumalo CDP (part).....	95	89	0	1	0	0	0	5	6
Redmond CCD.....	35,941	32,523	117	417	248	57	1,607	972	3,762
Pronghorn CDP.....	34	34	0	0	0	0	0	0	0

Table 3.

Race and Hispanic or Latino Origin: 2010—Con.

[For information on confidentiality protection, nonsampling error, and definitions, see Selected Appendixes at <www.census.gov/prod/cen2010/cph-1-a.pdf>]

Not Hispanic or Latino								State County County Subdivision Place
Total	One race						Two or More Races	
	White	Black or African American	American Indian and Alaska Native	Asian	Native Hawaiian and Other Pacific Islander	Some Other Race		
34,201	32,295	163	308	445	84	48	858	Clatsop County
23,268	21,912	125	222	310	70	29	600	Astoria CCD
8,545	7,979	44	78	160	10	14	260	Astoria city
1,403	1,356	4	4	11	3	0	25	Gearhart city
335	322	1	5	0	0	0	7	Jeffers Gardens CDP
215	201	0	3	5	0	0	6	Seaside city (part)
4,703	4,404	27	57	53	33	2	127	Warrenton city
982	948	3	3	2	1	1	24	Jewell CCD
1,897	1,805	3	21	21	2	0	45	Knappa-Brownsmead CCD
280	270	0	2	0	0	0	8	Westport CDP
8,054	7,630	32	62	112	11	18	189	Seaside CCD
1,475	1,431	2	6	7	3	5	21	Cannon Beach city
5,442	5,119	27	46	84	8	11	147	Seaside city (part)
47,364	44,563	195	590	446	95	43	1,432	Columbia County
5,979	5,635	23	89	31	11	7	183	Clatskanie CCD
1,672	1,567	7	34	8	2	2	52	Clatskanie city
2,423	2,314	1	24	18	1	1	64	Goble CCD
187	179	0	5	1	0	0	2	Deer Island CDP (part)
4,116	3,897	19	65	18	6	0	111	Rainier CCD
55	47	1	2	0	0	0	5	Prescott city
1,820	1,740	3	21	3	2	0	51	Rainier city
22,349	20,910	98	263	252	53	20	753	St. Helens CCD
1,887	1,799	2	19	29	1	8	29	Columbia City city
94	91	0	2	0	0	0	1	Deer Island CDP (part)
12,098	11,170	73	173	163	42	3	474	St. Helens city
1,736	1,652	3	15	19	1	2	44	Warren CDP
9,072	8,541	39	111	107	20	8	246	Scappoose CCD
6,258	5,863	26	71	86	15	7	190	Scappoose city
3,425	3,266	15	38	20	4	7	75	Vernonia CCD
2,060	1,961	7	22	10	4	7	49	Vernonia city
59,652	54,820	234	1,467	644	104	75	2,308	Coos County
5,887	5,552	18	82	59	6	12	158	Bandon CCD
2,898	2,741	11	35	23	3	0	85	Bandon city (part)
29,599	26,657	151	884	428	82	30	1,367	Coos Bay CCD
1,760	1,599	6	58	19	1	2	75	Barview CDP
1,302	1,182	20	34	10	1	0	55	Bunker Hill CDP
13,396	12,053	80	349	197	51	15	651	Coos Bay city (part)
9,131	8,322	30	199	160	22	9	389	North Bend city
7,645	7,192	23	149	53	5	12	211	Coquille CCD
0	0	0	0	0	0	0	0	Bandon city (part)
3,660	3,450	14	71	19	4	6	96	Coquille city
5,269	4,913	7	122	54	4	8	161	Eastside CCD
1,351	1,266	4	26	15	1	0	39	Coos Bay city (part)
4,652	4,330	13	110	9	3	4	183	Myrtle Point CCD
2,398	2,199	10	82	4	2	1	100	Myrtle Point city
5,649	5,342	21	91	38	3	7	147	North Bayside CCD
735	687	0	10	12	0	2	24	Glasgow CDP
1,644	1,575	5	23	4	0	0	37	Lakeside city
951	834	1	29	3	1	2	81	Powers CCD
659	568	0	25	2	0	0	64	Powers city
19,515	18,758	30	273	96	11	12	335	Crook County
3,761	3,620	7	68	16	1	0	49	Crooked River CCD
2,100	2,037	7	22	4	0	0	30	Powell Butte CCD
0	0	0	0	0	0	0	0	Prineville city (part)
13,654	13,101	16	183	76	10	12	256	Prineville CCD
8,319	7,953	12	115	62	9	8	160	Prineville city (part)
21,163	19,837	62	391	157	21	16	679	Curry County
89	73	0	16	0	0	0	0	Agness CCD
8,746	8,177	33	164	80	10	2	280	Brookings CCD
5,917	5,549	19	99	60	7	0	183	Brookings city
4,967	4,682	7	60	41	2	2	173	Gold Beach CCD
2,142	1,981	5	42	19	1	2	92	Gold Beach city
448	432	1	2	3	1	0	9	Nesika Beach CDP
84	83	0	0	0	0	0	1	Pistol River CDP
4,455	4,154	15	105	21	6	6	148	Harbor CCD
2,279	2,152	6	55	11	2	6	47	Harbor CDP
2,906	2,751	7	46	15	3	6	78	Port Orford CCD
171	167	0	1	2	0	0	1	Langlois CDP
1,084	1,017	7	16	6	0	4	34	Port Orford city
146,015	139,470	524	1,197	1,412	183	141	3,088	Deschutes County
80,592	76,763	357	555	985	94	90	1,748	Bend CCD
70,310	66,841	332	486	917	89	80	1,565	Bend city (part)
466	452	9	2	0	1	0	2	Deschutes River Woods CDP (part)
44	38	0	0	0	0	2	4	Tetherow CDP
89	85	0	1	0	0	0	3	Tumalo CDP (part)
32,179	30,707	101	369	234	54	28	686	Redmond CCD
34	34	0	0	0	0	0	0	Pronghorn CDP

Table 3.

Race and Hispanic or Latino Origin: 2010—Con.

[For information on confidentiality protection, nonsampling error, and definitions, see Selected Appendixes at <www.census.gov/prod/cen2010/cph-1-a.pdf>]

State County County Subdivision Place	Total population	Race							Two or More Races	Hispanic or Latino (of any race)
		One race								
		White	Black or African American	American Indian and Alaska Native	Asian	Native Hawaiian and Other Pacific Islander	Some Other Race			
Deschutes County—Con.										
Redmond CCD—Con.										
Redmond city.....	26,215	23,341	104	333	203	53	1,412	769	3,275	
Terrebonne CDP.....	1,257	1,136	5	19	5	1	59	32	111	
Sisters-Millican CCD.....	27,974	26,499	43	282	161	30	272	687	1,093	
Bend city (part).....	74	70	1	0	1	0	0	2	1	
Black Butte Ranch CDP.....	366	358	1	1	3	0	0	3	6	
Deschutes River Woods CDP (part).....	4,585	4,288	9	52	16	2	88	130	282	
La Pine city.....	1,653	1,546	3	18	4	2	30	50	96	
Seventh Mountain CDP.....	187	173	4	0	4	0	4	2	7	
Sisters city.....	2,038	1,913	0	23	14	0	46	42	145	
Sunriver CDP.....	1,393	1,350	8	4	7	1	8	15	22	
Three Rivers CDP.....	3,014	2,876	5	26	13	6	10	78	119	
Tumalo CCD.....	6,537	6,255	26	23	40	5	89	99	174	
Eagle Crest CDP.....	1,696	1,619	8	4	16	1	20	28	40	
Tumalo CDP (part).....	393	378	1	3	1	0	0	10	10	
Douglas County.....	107,667	99,471	317	1,953	1,040	122	1,279	3,485	5,055	
Elkton-Drain CCD.....	2,770	2,569	9	66	4	0	41	81	127	
Drain city (part).....	1,074	1,005	2	23	3	0	12	29	49	
Elkton city (part).....	195	180	0	2	0	0	4	9	17	
Kellogg-Yoncalla CCD.....	3,918	3,612	7	77	25	5	49	143	149	
Drain city (part).....	77	64	0	8	0	0	0	5	2	
Elkton city (part).....	0	0	0	0	0	0	0	0	0	
Yoncalla city.....	1,047	966	0	18	5	2	18	38	48	
Melrose CCD.....	5,237	4,991	9	58	35	0	39	105	182	
Lookingglass CDP (part).....	849	810	4	11	3	0	2	19	32	
Melrose CDP.....	735	698	1	2	8	0	7	19	29	
Myrtle Creek-Riddle CCD.....	14,244	12,896	31	376	171	14	145	611	616	
Canyonville city.....	1,884	1,625	7	50	87	0	30	85	103	
Myrtle Creek city.....	3,439	3,118	9	71	27	3	41	170	149	
Riddle city.....	1,185	1,063	4	35	6	1	14	62	60	
Tri-City CDP.....	3,931	3,608	2	119	24	6	30	142	176	
North Umpqua CCD.....	5,218	4,913	19	102	16	7	43	118	198	
Glide CDP.....	1,795	1,701	6	30	6	1	15	36	56	
Roseburg city (part).....	0	0	0	0	0	0	0	0	0	
Reedsport CCD.....	6,027	5,611	15	78	61	5	73	184	279	
Gardiner CDP.....	248	227	2	8	4	0	1	6	11	
Reedsport city.....	4,154	3,863	13	46	45	4	55	128	205	
Winchester Bay CDP.....	382	358	0	1	2	0	11	10	30	
Roseburg CCD.....	39,933	36,696	161	669	532	65	533	1,277	2,117	
Dillard CDP.....	478	427	3	8	2	1	12	25	23	
Green CDP.....	7,515	7,010	18	136	63	3	82	203	438	
Roseburg city (part).....	21,181	19,279	97	370	341	53	303	738	1,155	
Roseburg North CDP.....	5,912	5,462	25	81	67	2	95	180	343	
South Umpqua CCD.....	4,467	4,105	8	84	18	3	74	175	259	
Days Creek CDP.....	272	258	0	2	2	0	2	8	13	
Glendale city.....	874	785	3	12	1	0	33	40	82	
Sutherlin CCD.....	15,877	14,836	33	265	100	11	207	425	754	
Fair Oaks CDP.....	278	269	0	5	0	0	3	1	16	
Oakland city.....	927	873	1	13	3	0	11	26	28	
Sutherlin city.....	7,810	7,219	19	150	44	7	143	228	476	
Tenmile CCD.....	9,976	9,242	25	178	78	12	75	366	374	
Lookingglass CDP (part).....	6	6	0	0	0	0	0	0	0	
Winston city.....	5,379	4,974	14	87	51	5	61	187	242	
Gilliam County.....	1,871	1,781	3	19	3	13	26	26	88	
Arlington CCD.....	850	791	2	12	1	13	18	13	49	
Arlington city.....	586	546	1	6	1	13	15	4	39	
Condon CCD.....	1,021	990	1	7	2	0	8	13	39	
Condon city.....	682	663	1	6	1	0	6	5	14	
Lonerock city.....	21	21	0	0	0	0	0	0	0	
Grant County.....	7,445	7,070	14	91	24	8	67	171	207	
John Day CCD.....	4,956	4,715	11	65	18	5	44	98	133	
Canyon City town.....	703	669	0	19	2	0	2	11	18	
Dayville town.....	149	143	0	5	0	0	0	1	1	
John Day city.....	1,744	1,647	8	26	12	1	18	32	47	
Mount Vernon city.....	527	503	0	1	1	0	9	13	16	
Long Creek CCD.....	788	740	0	10	1	0	9	28	23	
Long Creek city.....	197	186	0	3	0	0	1	7	11	
Monument city.....	128	121	0	1	0	0	5	1	5	
Prairie City CCD.....	1,369	1,298	2	16	5	3	4	41	36	
Granite city.....	38	36	0	2	0	0	0	0	2	
Greenhorn city (part).....	0	0	0	0	0	0	0	0	0	
Prairie City city.....	909	860	1	12	1	2	3	30	28	
Seneca CCD.....	332	317	1	0	0	0	10	4	15	
Seneca city.....	199	197	1	0	0	0	0	1	2	
Harney County.....	7,422	6,819	19	232	35	1	95	221	294	
Burns CCD.....	5,281	4,800	13	211	28	1	58	170	219	
Burns city.....	2,806	2,588	9	73	21	1	20	94	131	

Table 3.

Race and Hispanic or Latino Origin: 2010—Con.

[For information on confidentiality protection, nonsampling error, and definitions, see Selected Appendixes at <www.census.gov/prod/cen2010/cph-1-a.pdf>]

Not Hispanic or Latino								State County County Subdivision Place
Total	One race						Two or More Races	
	White	Black or African American	American Indian and Alaska Native	Asian	Native Hawaiian and Other Pacific Islander	Some Other Race		
22,940	21,749	88	290	190	50	23	550	Deschutes County—Con. Redmond CCD—Con.
1,146	1,095	5	19	5	1	0	21	Redmond city
26,881	25,828	40	253	153	30	13	564	Terrebonne CDP
73	70	1	0	1	0	0	1	Sisters-Millican CCD
360	352	1	1	3	0	0	3	Bend city (part)
4,303	4,124	9	46	13	2	0	109	Black Butte Ranch CDP
1,557	1,497	3	17	4	2	0	34	Deschutes River Woods CDP (part)
180	171	4	0	4	0	0	1	La Pine city
1,893	1,827	0	21	14	0	0	31	Seventh Mountain CDP
1,371	1,339	6	3	7	1	2	13	Sisters city
2,895	2,786	4	24	13	6	0	62	Sunriver CDP
6,363	6,172	26	20	40	5	10	90	Three Rivers CDP
1,656	1,600	8	3	16	1	3	25	Tumalo CCD
383	370	1	2	1	0	0	9	Eagle Crest CDP
								Tumalo CDP (part)
102,612	96,343	279	1,799	1,008	110	154	2,919	Douglas County
2,643	2,503	7	60	4	0	3	66	Elkton-Drain CCD
1,025	973	2	21	3	0	0	26	Drain city (part)
178	175	0	1	0	0	0	2	Elkton city (part)
3,769	3,527	7	76	24	5	12	118	Kellogg-Yoncalla CCD
75	63	0	7	0	0	0	5	Drain city (part)
0	0	0	0	0	0	0	0	Elkton city (part)
999	937	0	18	5	2	2	35	Yoncalla city
5,055	4,871	6	54	32	0	6	86	Melrose CCD
817	784	1	11	3	0	0	18	Lookingglass CDP (part)
706	684	1	2	8	0	0	11	Melrose CDP
13,628	12,555	25	349	168	13	8	510	Myrtle Creek-Riddle CCD
1,781	1,564	5	46	86	0	3	77	Myrtle Creek-Riddle CCD
3,290	3,042	9	69	27	3	3	137	Canyonville city
1,125	1,033	1	34	6	1	1	49	Myrtle Creek city
3,755	3,498	2	111	24	5	0	115	Riddle city
5,020	4,774	19	98	16	7	10	96	Tri-City CDP
1,739	1,659	6	29	6	1	3	35	North Umpqua CCD
0	0	0	0	0	0	0	0	Glide CDP
5,748	5,438	10	74	58	5	13	150	Roseburg city (part)
237	220	2	6	4	0	0	5	Reedsport CCD
3,949	3,732	8	46	42	4	11	106	Gardiner CDP
352	344	0	1	2	0	2	3	Reedsport city
37,816	35,382	142	598	516	56	56	1,066	Winchester Bay CDP
455	419	3	8	2	1	1	21	Roseburg CCD
7,077	6,720	18	105	59	3	8	164	Dillard CDP
20,026	18,578	86	341	334	46	27	614	Green CDP
5,569	5,247	17	76	65	1	13	150	Roseburg city (part)
4,208	3,968	8	81	14	2	11	124	Roseburg North CDP
259	247	0	2	2	0	0	8	South Umpqua CCD
792	751	3	10	1	0	5	22	Days Creek CDP
15,123	14,334	31	241	99	11	35	372	Glendale city
262	257	0	4	0	0	0	1	Sutherlin CCD
899	846	1	12	3	0	11	26	Fair Oaks CDP
7,334	6,923	17	137	43	7	11	196	Oakland city
9,602	8,991	24	168	77	11	0	331	Sutherlin city
6	6	0	0	0	0	0	0	Tenmile CCD
5,137	4,820	13	79	51	4	0	170	Lookingglass CDP (part)
								Winston city
1,783	1,725	3	18	3	13	0	21	Gilliam County
801	761	2	11	1	13	0	13	Arlington CCD
547	523	1	5	1	13	0	4	Arlington city
982	964	1	7	2	0	0	8	Condon CCD
668	655	1	6	1	0	0	5	Condon city
21	21	0	0	0	0	0	0	Lonerock city
7,238	6,951	11	88	24	6	2	156	Grant County
4,823	4,638	8	64	18	4	2	89	John Day CCD
685	655	0	19	2	0	0	9	Canyon City town
148	142	0	5	0	0	0	1	Dayville town
1,697	1,623	5	26	12	1	2	28	John Day city
511	497	0	0	1	0	0	13	Mount Vernon city
765	728	0	9	1	0	0	27	Long Creek CCD
186	177	0	3	0	0	0	6	Long Creek city
123	121	0	1	0	0	0	1	Monument city
1,333	1,272	2	15	5	2	0	37	Prairie City CCD
36	34	0	2	0	0	0	0	Prairie City CCD
0	0	0	0	0	0	0	0	Granite city
881	840	1	12	1	1	0	26	Greenhorn city (part)
317	313	1	0	0	0	0	3	Prairie City city
197	195	1	0	0	0	0	1	Seneca CCD
								Seneca city
7,128	6,648	16	227	34	1	6	196	Harney County
5,062	4,665	11	207	27	1	6	145	Burns CCD
2,675	2,500	7	69	21	1	1	76	Burns city

Table 3.
Race and Hispanic or Latino Origin: 2010—Con.

[For information on confidentiality protection, nonsampling error, and definitions, see Selected Appendixes at <www.census.gov/prod/cen2010/cph-1-a.pdf>]

State County County Subdivision Place	Total population	Race						Two or More Races	Hispanic or Latino (of any race)
		One race							
		White	Black or African American	American Indian and Alaska Native	Asian	Native Hawaiian and Other Pacific Islander	Some Other Race		
Harney County—Con.									
Burns CCD—Con.									
Hines city.....	1,563	1,483	4	15	6	0	18	37	49
Diamond CCD.....	673	637	0	6	3	0	19	8	28
Drewsey CCD.....	1,468	1,382	6	15	4	0	18	43	47
Crane CDP.....	129	121	3	1	0	0	3	1	5
Hood River County.....	22,346	18,568	101	181	314	37	2,439	706	6,589
Cascade Locks CCD.....	1,154	1,009	6	21	12	7	33	66	106
Cascade Locks city.....	1,144	1,003	6	21	10	7	31	66	104
Dee CCD.....	1,083	844	4	19	26	2	152	36	338
Hood River CCD.....	12,456	10,926	55	69	209	11	833	353	2,554
Hood River city (part).....	7,167	6,229	39	40	109	6	531	213	1,748
Odell CCD.....	5,667	4,367	26	46	51	12	962	203	2,813
Hood River city (part).....	0	0	0	0	0	0	0	0	0
Odell CDP.....	2,255	1,657	11	28	9	4	469	77	1,433
Parkdale CCD.....	1,986	1,422	10	26	16	5	459	48	778
Mount Hood CDP.....	286	213	0	2	0	4	65	2	87
Parkdale CDP.....	311	200	0	16	6	0	86	3	131
Jackson County.....	203,206	180,172	1,372	2,386	2,364	595	9,200	7,117	21,745
Ashland CCD.....	30,170	27,045	302	311	520	74	751	1,167	2,310
Ashland city (part).....	20,078	18,126	225	174	423	55	278	797	1,028
Phoenix city (part).....	529	474	3	5	19	0	10	18	32
Talent city.....	6,066	5,278	49	78	57	12	358	234	948
Butte Falls-Prospect CCD.....	2,769	2,576	4	63	8	6	23	89	139
Butte Falls town.....	423	405	0	3	2	1	0	12	10
Prospect CDP.....	455	408	0	17	1	0	3	26	17
Eagle Point CCD.....	10,474	9,707	19	129	89	10	182	338	694
Eagle Point city.....	8,469	7,800	19	109	83	9	145	304	579
Medford CCD.....	127,868	110,813	947	1,553	1,560	476	7,913	4,606	17,339
Central Point city.....	17,169	15,598	64	180	180	67	530	550	1,553
Jacksonville city.....	2,785	2,663	10	16	24	3	16	53	82
Medford city (part).....	74,905	64,450	666	935	1,113	345	4,483	2,913	10,319
Phoenix city (part).....	4,009	3,336	36	63	39	9	349	177	683
White City CDP.....	7,975	5,955	103	107	67	5	1,423	315	2,300
Northwest Jackson CCD.....	7,258	6,821	35	86	37	0	84	195	304
Rogue River city (part).....	2,097	1,960	16	24	9	0	44	44	111
Wimer CDP.....	678	647	0	11	0	0	0	20	29
Sams Valley CCD.....	4,686	4,387	13	45	26	7	51	157	177
Gold Hill city.....	1,220	1,141	2	19	6	0	8	44	33
Shady Cove CCD.....	6,921	6,544	20	74	25	7	62	189	289
Shady Cove city.....	2,904	2,772	8	19	10	1	16	78	137
Trail CDP.....	702	661	0	16	0	4	2	19	24
Southeast Jackson CCD.....	1,884	1,770	6	15	15	3	25	50	76
Medford city (part).....	2	2	0	0	0	0	0	0	0
Southwest Jackson CCD.....	11,176	10,509	26	110	84	12	109	326	417
Ashland city (part).....	0	0	0	0	0	0	0	0	0
Foots Creek CDP.....	799	759	0	12	3	0	1	24	17
Rogue River city (part).....	34	29	0	1	0	0	1	3	1
Ruch CDP.....	840	796	1	5	5	0	17	16	53
Jefferson County.....	21,720	14,996	138	3,667	93	25	1,977	824	4,195
Ashwood CCD.....	1,128	963	44	69	9	0	24	19	59
Culver CCD.....	7,153	6,358	26	164	21	6	382	196	849
Culver city.....	1,357	1,079	5	45	5	1	176	46	412
Metolius city.....	710	537	7	27	4	1	105	29	168
Grandview CCD.....	530	501	0	5	1	3	10	10	23
Camp Sherman CDP.....	233	223	0	1	1	2	0	6	0
Madras CCD.....	9,776	7,085	66	563	61	16	1,542	443	3,000
Madras city.....	6,046	4,012	40	417	47	15	1,191	324	2,330
Warm Springs CCD.....	3,133	89	2	2,866	1	0	19	156	264
Warm Springs CDP.....	2,945	77	2	2,700	1	0	18	147	248
Josephine County.....	82,713	76,449	347	1,133	681	145	1,282	2,676	5,251
Cave Junction CCD.....	7,994	7,328	41	164	60	15	96	290	480
Cave Junction city.....	1,883	1,701	8	38	24	2	36	74	157
Kerby CDP (part).....	577	515	4	10	1	1	3	43	29
O'Brien CDP.....	504	467	5	18	3	1	5	5	29
Takilma CDP.....	378	342	6	9	2	3	0	16	2
Grants Pass CCD.....	59,908	55,292	249	718	533	114	1,046	1,956	4,135
Fruitdale CDP.....	1,177	1,088	1	26	4	1	12	45	84
Grants Pass city.....	34,533	31,388	187	427	368	89	781	1,293	2,940
Merlin CDP (part).....	269	261	0	0	0	0	0	8	5
New Hope CDP.....	1,515	1,442	2	16	15	3	12	25	74
Redwood CDP.....	2,627	2,496	10	17	19	3	31	51	113
Northwest Josephine CCD.....	6,694	6,235	33	122	39	14	47	204	272
Merlin CDP (part).....	1,346	1,246	2	26	6	2	17	47	79
Wilderville CCD.....	5,115	4,795	13	74	35	1	55	142	238
Kerby CDP (part).....	18	12	0	5	0	0	0	1	0
Selma CDP.....	695	641	0	21	2	0	14	17	50
Williams CCD.....	3,002	2,799	11	55	14	1	38	84	126

Table 3.

Race and Hispanic or Latino Origin: 2010—Con.

[For information on confidentiality protection, nonsampling error, and definitions, see Selected Appendixes at <www.census.gov/prod/cen2010/cph-1-a.pdf>]

Not Hispanic or Latino								State County County Subdivision Place	
Total	One race						Two or More Races		
	White	Black or African American	American Indian and Alaska Native	Asian	Native Hawaiian and Other Pacific Islander	Some Other Race			
1,514	1,451	4	15	6	0	5	33	Harney County—Con. Burns CCD—Con.	
645	628	0	6	3	0	0	8	Hines city	
1,421	1,355	5	14	4	0	0	43	Diamond CCD	
124	119	3	1	0	0	0	1	Drewsey CCD Crane CDP	
15,757	14,714	63	144	305	30	25	476	Hood River County	
1,048	948	5	19	12	7	1	56	Cascade Locks CCD	
1,040	942	5	19	10	7	1	56	Cascade Locks city	
745	677	3	14	25	0	0	26	Dee CCD	
9,902	9,331	40	50	203	11	19	248	Hood River CCD	
5,419	5,108	26	22	104	6	5	148	Hood River city (part)	
2,854	2,636	5	44	50	7	4	108	Odell CCD	
0	0	0	0	0	0	0	0	Hood River city (part)	
822	755	2	26	9	4	0	26	Odell CDP	
1,208	1,122	10	17	15	5	1	38	Parkdale CCD	
199	191	0	1	0	4	1	2	Mount Hood CDP	
180	163	0	9	6	0	0	2	Parkdale CDP	
181,461	170,023	1,227	1,874	2,304	562	229	5,242	Jackson County	
27,860	25,770	278	253	510	70	53	926	Ashland CCD	
19,050	17,540	211	147	413	52	35	652	Ashland city (part)	
497	457	3	5	19	0	0	13	Phoenix city (part)	
5,118	4,773	40	55	57	11	15	167	Talent city	
2,630	2,475	3	58	8	6	0	80	Butte Falls-Prospect CCD	
413	395	0	3	2	1	0	12	Butte Falls town	
438	397	0	17	1	0	0	23	Prospect CDP	
9,780	9,305	19	107	87	8	16	238	Eagle Point CCD	
7,890	7,476	19	90	81	8	2	214	Eagle Point city	
110,529	103,196	835	1,175	1,516	450	128	3,229	Medford CCD	
15,616	14,757	56	149	168	63	7	416	Central Point city	
2,703	2,599	10	16	24	3	4	47	Jacksonville city	
64,586	59,754	598	691	1,084	328	76	2,055	Medford city (part)	
3,326	3,064	23	51	39	9	15	125	Phoenix city (part)	
5,675	5,282	91	77	64	5	2	154	White City CDP	
6,954	6,662	29	71	34	0	5	153	Northwest Jackson CCD	
1,986	1,915	11	16	7	0	1	36	Rogue River city (part)	
649	624	0	11	0	0	0	14	Wimer CDP	
4,509	4,290	13	40	25	7	5	129	Sams Valley CCD	
1,187	1,123	2	17	6	0	1	38	Gold Hill city	
6,632	6,337	20	68	25	7	8	167	Shady Cove CCD	
2,767	2,666	8	14	10	1	1	67	Shady Cove city	
678	640	0	16	0	4	1	17	Trail CDP	
1,808	1,732	6	11	15	3	2	39	Southeast Jackson CCD	
2	2	0	0	0	0	0	0	Medford city (part)	
10,759	10,256	24	91	84	11	12	281	Southwest Jackson CCD	
0	0	0	0	0	0	0	0	Ashland city (part)	
782	748	0	9	3	0	0	22	Foots Creek CDP	
33	29	0	1	0	0	0	3	Rogue River city (part)	
787	769	1	1	5	0	0	11	Ruch CDP	
17,525	13,429	117	3,360	83	23	34	479	Jefferson County	
1,069	936	43	68	9	0	0	13	Ashwood CCD	
6,304	5,992	26	136	21	4	6	119	Culver CCD	
945	885	5	31	5	0	1	18	Culver city	
542	491	7	18	4	1	2	19	Metolius city	
507	494	0	3	1	3	0	6	Grandview CCD	
233	223	0	1	1	2	0	6	Camp Sherman CDP	
6,776	5,922	46	459	51	16	28	254	Madras CCD	
3,716	3,109	34	336	37	15	24	161	Madras city	
2,869	85	2	2,694	1	0	0	87	Warm Springs CCD	
2,697	76	2	2,539	1	0	0	79	Warm Springs CDP	
77,462	73,289	295	966	667	117	77	2,051	Josephine County	
7,514	7,007	34	150	59	14	8	242	Cave Junction CCD	
1,726	1,595	5	37	24	2	0	63	Cave Junction city	
548	502	3	7	1	0	1	34	Kerby CDP (part)	
475	447	3	16	3	1	1	4	O'Brien CDP	
376	342	6	8	2	3	0	15	Takilma CDP	
55,773	52,844	214	593	520	88	50	1,464	Grants Pass CCD	
1,093	1,038	1	19	4	1	2	28	Fruitdale CDP	
31,593	29,700	158	342	359	65	24	945	Grants Pass city	
264	256	0	0	0	0	0	8	Merlin CDP (part)	
1,441	1,391	2	14	15	3	0	16	New Hope CDP	
2,514	2,430	6	14	19	3	3	39	Redwood CDP	
6,422	6,059	25	113	39	13	5	168	Northwest Josephine CCD	
1,267	1,198	2	19	6	2	2	38	Merlin CDP (part)	
4,877	4,655	13	57	35	1	5	111	Wilderville CCD	
18	12	0	5	0	0	0	1	Kerby CDP (part)	
645	616	0	14	2	0	3	10	Selma CDP	
2,876	2,724	9	53	14	1	9	66	Williams CCD	

Table 3.

Race and Hispanic or Latino Origin: 2010—Con.

[For information on confidentiality protection, nonsampling error, and definitions, see Selected Appendixes at <www.census.gov/prod/cen2010/cph-1-a.pdf>]

State County County Subdivision Place	Total population	Race							Two or More Races	Hispanic or Latino (of any race)
		One race								
		White	Black or African American	American Indian and Alaska Native	Asian	Native Hawaiian and Other Pacific Islander	Some Other Race			
Josephine County—Con. Williams CCD—Con. Williams CDP.....	1,072	1,007	5	19	7	0	10	24	34	
Klamath County.....	66,380	57,019	432	2,734	621	75	2,751	2,748	6,915	
Chiloquin CCD.....	4,723	3,687	13	714	21	7	27	254	238	
Chiloquin city.....	734	299	1	361	3	0	4	66	48	
Crescent Lake CCD.....	3,038	2,843	12	47	10	1	29	96	78	
Keno CCD.....	3,100	2,863	6	59	24	2	34	112	149	
Klamath Falls CCD.....	48,711	41,908	379	1,797	547	58	1,934	2,088	4,956	
Altamont CDP.....	19,257	16,638	132	732	145	21	836	753	2,029	
Klamath Falls city.....	20,840	17,380	215	897	340	24	934	1,050	2,468	
Langell Valley CCD.....	1,608	1,435	11	41	6	2	65	48	164	
Bonanza town (part).....	161	142	0	2	0	0	14	3	46	
Malin CCD.....	1,608	1,261	1	19	0	2	277	48	625	
Malin city.....	805	568	0	9	0	0	207	21	465	
Merrill CCD.....	2,174	1,785	7	23	5	3	285	66	519	
Merrill city.....	844	598	1	13	0	0	201	31	364	
Yonna Valley-Poe Valley CCD.....	1,418	1,237	3	34	8	0	100	36	186	
Bonanza town (part).....	254	216	1	0	0	0	26	11	69	
Lake County.....	7,895	7,130	39	165	53	5	241	262	545	
Lakeview CCD.....	5,139	4,619	31	107	46	5	187	144	431	
Lakeview town.....	2,294	2,095	0	36	18	2	66	77	179	
New Pine Creek CDP.....	120	100	0	6	0	1	7	6	11	
Silver Lake-Fort Rock CCD.....	2,010	1,826	3	45	3	0	37	96	74	
Silver Lake CDP.....	149	144	0	1	0	0	2	2	3	
Summer Lake CCD.....	501	465	5	7	4	0	5	15	21	
Paisley city.....	243	228	5	3	2	0	0	5	4	
Warner Valley CCD.....	245	220	0	6	0	0	12	7	19	
Plush CDP.....	57	51	0	4	0	0	1	1	6	
Lane County.....	351,715	310,685	3,369	4,070	8,322	769	9,837	14,663	26,167	
Badger Mountain CCD.....	12,852	11,943	36	163	96	23	159	432	525	
Veneta city.....	4,561	4,187	17	62	37	8	86	164	250	
Coburg CCD.....	2,341	2,135	8	21	33	6	53	85	140	
Coburg city.....	1,035	936	4	8	15	6	28	38	77	
Cottage Grove CCD.....	18,855	17,328	53	235	191	16	357	675	1,025	
Cottage Grove city.....	9,686	8,758	27	125	107	7	297	365	774	
Creswell CCD.....	9,388	8,632	33	83	82	10	263	285	558	
Creswell city.....	5,031	4,510	20	51	50	6	207	187	434	
Eugene city (part).....	0	0	0	0	0	0	0	0	0	
Dunes City CCD.....	2,522	2,370	8	33	16	4	13	78	69	
Dunes City city.....	1,303	1,243	3	9	9	1	5	33	22	
Eugene-Springfield CCD.....	252,962	219,248	3,005	2,883	7,503	632	8,261	11,430	21,498	
Eugene city (part).....	156,185	134,018	2,126	1,606	6,283	364	4,497	7,291	12,200	
Springfield city (part).....	59,403	51,005	649	851	758	189	3,112	2,839	7,194	
Florence CCD.....	12,333	11,472	41	168	116	32	141	363	569	
Florence city.....	8,466	7,835	25	111	83	28	117	267	454	
Junction City CCD.....	11,809	10,805	59	143	62	19	365	356	848	
Junction City city.....	5,392	4,876	37	69	34	7	198	171	483	
Lowell CCD.....	5,010	4,620	34	60	30	9	49	208	196	
Lowell city.....	1,045	950	0	18	7	0	7	63	37	
McKenzie River CCD.....	5,187	4,913	18	54	33	7	30	132	179	
Marcola CCD.....	4,880	4,601	11	42	39	3	26	158	97	
Middle Siuslaw River-Triangle Lake CCD.....	2,147	2,035	2	32	17	0	3	58	58	
Oakridge CCD.....	4,478	4,103	39	69	24	3	53	187	208	
Oakridge city.....	3,205	2,907	31	57	18	1	48	143	172	
Westfir city.....	253	233	1	4	1	0	2	12	5	
Pleasant Hill CCD.....	5,338	4,970	19	66	65	5	56	157	157	
Springfield city (part).....	0	0	0	0	0	0	0	0	0	
Upper Siuslaw River CCD.....	1,613	1,510	3	18	15	0	8	59	40	
Lincoln County.....	46,034	40,393	193	1,590	492	59	1,586	1,721	3,655	
Depoe Bay CCD.....	4,160	3,845	9	71	51	4	54	126	161	
Depoe Bay city.....	1,398	1,299	0	21	17	3	21	37	67	
Lincoln Beach CDP.....	2,045	1,895	7	25	25	1	28	64	85	
Eddyville CCD.....	897	841	0	8	8	1	5	34	24	
Lincoln City CCD.....	12,319	10,677	43	396	145	13	621	424	1,257	
Lincoln City city.....	7,930	6,635	32	279	122	11	563	288	1,048	
Rose Lodge CDP.....	1,894	1,712	8	69	5	0	28	72	109	
Newport CCD.....	12,375	10,610	67	249	186	20	770	473	1,608	
Newport city.....	9,989	8,398	63	205	164	15	751	393	1,525	
Siletz CCD.....	2,911	2,069	6	568	7	4	27	230	117	
Siletz city.....	1,212	845	5	223	5	2	18	114	60	
Toledo CCD.....	5,419	4,941	24	182	31	4	49	188	229	
Toledo city.....	3,465	3,116	22	133	17	3	40	134	163	
Waldport CCD.....	7,953	7,410	44	116	64	13	60	246	259	
Waldport city.....	2,033	1,855	16	22	20	6	11	103	68	
Yachats city.....	690	657	1	12	4	0	5	11	33	

Table 3.

Race and Hispanic or Latino Origin: 2010—Con.

[For information on confidentiality protection, nonsampling error, and definitions, see Selected Appendixes at <www.census.gov/prod/cen2010/cph-1-a.pdf>]

Not Hispanic or Latino								State County County Subdivision Place	
Total	One race						Two or More Races		
	White	Black or African American	American Indian and Alaska Native	Asian	Native Hawaiian and Other Pacific Islander	Some Other Race			
1,038	986	5	18	7	0	4	18	Josephine County—Con. Williams CCD—Con. Williams CDP	
59,465	53,822	394	2,407	615	68	63	2,096	Klamath County	
4,485	3,563	12	663	18	7	2	220	Chiloquin CCD	
686	283	1	344	2	0	0	56	Chiloquin city	
2,960	2,804	12	47	10	1	5	81	Crescent Lake CCD	
2,951	2,774	6	48	23	2	5	93	Keno CCD	
43,755	39,656	349	1,544	545	52	44	1,565	Klamath Falls CCD	
17,228	15,740	118	646	144	18	9	553	Altamont CDP	
18,372	16,257	199	756	339	22	26	773	Klamath Falls city	
1,444	1,342	10	40	6	2	2	42	Langell Valley CCD	
115	110	0	2	0	0	0	3	Bonanza town (part)	
983	940	1	16	0	1	0	25	Malin CCD	
340	322	0	8	0	0	0	10	Malin city	
1,655	1,572	2	21	5	3	5	47	Merrill CCD	
480	441	1	11	0	0	5	22	Merrill city	
1,232	1,171	2	28	8	0	0	23	Yonna Valley-Poe Valley CCD	
185	179	1	0	0	0	0	5	Bonanza town (part)	
7,350	6,875	37	149	44	5	7	233	Lake County	
4,708	4,411	29	97	37	5	5	124	Lakeview CCD	
2,115	1,991	0	28	18	2	5	71	Lakeview town	
109	96	0	6	0	1	0	6	New Pine Creek CDP	
1,936	1,801	3	40	3	0	2	87	Silver Lake-Fort Rock CCD	
146	143	0	1	0	0	0	2	Silver Lake CDP	
480	449	5	7	4	0	0	15	Summer Lake CCD	
239	224	5	3	2	0	0	5	Paisley city	
226	214	0	5	0	0	0	7	Warner Valley CCD	
51	47	0	3	0	0	0	1	Plush CDP	
325,548	297,808	3,102	3,418	8,169	732	514	11,805	Lane County	
12,327	11,653	35	128	94	21	23	373	Badger Mountain CCD	
4,311	4,052	16	41	37	6	14	145	Veneta city	
2,201	2,067	8	19	33	6	1	67	Coburg CCD	
958	895	4	7	15	6	1	30	Coburg city	
17,830	16,782	48	209	183	14	18	576	Cottage Grove CCD	
8,912	8,365	24	102	106	7	12	296	Cottage Grove city	
8,830	8,391	30	70	79	10	9	241	Creswell CCD	
4,597	4,326	17	43	47	6	0	158	Creswell city	
0	0	0	0	0	0	0	0	Eugene city (part)	
2,453	2,319	8	31	16	4	2	73	Dunes City CCD	
1,281	1,226	3	9	9	1	1	32	Dunes City city	
231,464	208,925	2,755	2,364	7,383	602	412	9,023	Eugene-Springfield CCD	
143,985	128,031	1,955	1,267	6,205	341	308	5,878	Eugene city (part)	
52,209	47,827	585	720	730	184	64	2,099	Springfield city (part)	
11,764	11,102	40	152	111	30	4	325	Florence CCD	
8,012	7,544	24	100	79	28	1	236	Florence city	
10,961	10,408	55	123	61	19	15	280	Junction City CCD	
4,909	4,635	34	63	34	7	4	132	Junction City city	
4,814	4,497	34	56	27	9	6	185	Lowell CCD	
1,008	922	0	17	7	0	2	60	Lowell city	
5,008	4,779	18	49	33	7	2	120	McKenzie River CCD	
4,783	4,543	9	40	36	3	8	144	Marcola CCD	
2,089	1,993	2	31	14	0	0	49	Middle Siuslaw River-Triangle Lake CCD	
4,270	3,987	39	64	23	2	1	154	Oakridge CCD	
3,033	2,818	31	53	17	0	1	113	Oakridge city	
248	230	1	4	1	0	0	12	Westfir city	
5,181	4,873	19	66	61	5	13	144	Pleasant Hill CCD	
0	0	0	0	0	0	0	0	Springfield city (part)	
1,573	1,489	2	16	15	0	0	51	Upper Siuslaw River CCD	
42,379	38,863	159	1,433	482	52	36	1,354	Lincoln County	
3,999	3,767	9	67	48	3	3	102	Depoe Bay CCD	
1,331	1,264	0	19	15	2	1	30	Depoe Bay city	
1,960	1,856	7	23	24	1	1	48	Lincoln Beach CDP	
873	830	0	8	8	1	0	26	Eddyville CCD	
11,062	10,216	38	349	142	12	6	299	Lincoln City CCD	
6,882	6,286	27	243	119	10	4	193	Lincoln City city	
1,785	1,656	8	60	5	0	0	56	Rose Lodge CDP	
10,767	9,960	47	201	184	20	6	349	Newport CCD	
8,464	7,794	44	162	163	15	3	283	Newport city	
2,794	2,041	6	532	7	4	6	198	Siletz CCD	
1,152	836	5	210	5	2	4	90	Siletz city	
5,190	4,818	15	165	30	2	2	158	Toledo CCD	
3,302	3,034	13	122	17	1	1	114	Toledo city	
7,694	7,231	44	111	63	10	13	222	Waldport CCD	
1,965	1,811	16	22	19	3	2	92	Waldport city	
657	631	1	11	4	0	0	10	Yachats city	

Table 3.

Race and Hispanic or Latino Origin: 2010—Con.

[For information on confidentiality protection, nonsampling error, and definitions, see Selected Appendixes at <www.census.gov/prod/cen2010/cph-1-a.pdf>]

State County County Subdivision Place	Total population	Race							Hispanic or Latino (of any race)
		One race						Two or More Races	
		White	Black or African American	American Indian and Alaska Native	Asian	Native Hawaiian and Other Pacific Islander	Some Other Race		
Linn County.....	116,672	105,669	534	1,488	1,111	162	3,888	3,820	9,127
Albany CCD.....	52,612	46,254	320	644	649	86	2,795	1,864	5,994
Albany city (part).....	43,695	38,016	302	553	558	82	2,545	1,639	5,446
Millersburg city.....	1,329	1,221	1	14	18	0	40	35	88
Tangent city.....	1,164	1,041	2	9	4	2	54	52	98
Brownsville CCD.....	4,180	3,931	21	36	21	2	50	119	164
Brownsville city.....	1,668	1,565	5	20	9	0	14	55	68
Crawfordsville CDP (part).....	260	231	4	6	2	0	5	12	12
East Linn CCD.....	2,331	2,182	11	30	4	0	22	82	63
Cascadia CDP (part).....	145	129	0	2	0	0	4	10	9
Crawfordsville CDP (part).....	72	70	0	0	0	0	0	2	0
Holley CDP (part).....	194	178	1	1	0	0	4	10	4
Lacomb CDP (part).....	270	254	0	5	0	0	2	9	13
Harrisburg CCD.....	6,694	6,164	28	63	29	7	206	197	474
Halsey city.....	904	853	3	5	5	1	4	33	44
Harrisburg city.....	3,567	3,258	19	36	12	5	114	123	284
Peoria CDP.....	94	88	0	5	0	0	1	0	1
Shedd CDP.....	204	188	3	2	0	0	5	6	13
Lebanon CCD.....	25,155	23,105	91	359	244	22	486	848	1,332
Lebanon city.....	15,518	14,150	71	223	170	16	320	568	901
Sodaville city.....	308	275	2	5	3	0	1	22	6
South Lebanon CDP.....	1,005	948	2	11	4	0	17	23	36
Waterloo town.....	229	221	0	3	0	0	1	4	13
Mill City CCD.....	6,644	6,185	19	85	44	21	117	173	345
Gates city (part).....	40	38	0	1	1	0	0	0	0
Idanha city (part).....	57	56	0	0	0	0	0	1	1
Lyons city.....	1,161	1,061	5	17	13	5	23	37	52
Mill City city (part).....	1,531	1,405	8	24	7	11	23	53	134
Scio-Lacomb CCD.....	5,937	5,555	15	90	27	6	84	160	209
Crabtree CDP.....	391	375	0	4	1	0	5	6	10
Lacomb CDP (part).....	276	246	0	13	0	0	8	9	8
Scio city.....	838	766	3	15	5	1	17	31	26
West Scio CDP.....	120	102	0	2	0	1	0	15	10
Sweet Home CCD.....	13,119	12,293	29	181	93	18	128	377	546
Cascadia CDP (part).....	2	2	0	0	0	0	0	0	0
Holley CDP (part).....	184	179	0	1	0	0	0	4	8
Sweet Home city.....	8,925	8,330	23	120	72	12	101	267	418
Malheur County.....	31,313	24,272	370	364	527	30	4,849	901	9,867
Adrian CCD.....	957	866	0	4	17	0	43	27	181
Adrian city.....	177	159	0	1	2	0	5	10	48
Brogan CCD.....	3,630	3,073	255	64	42	1	161	34	682
Brogan CDP.....	90	81	0	0	2	0	7	0	18
Harper CDP (part).....	103	86	0	0	0	0	8	9	18
Juntura CDP (part).....	31	19	0	2	0	0	10	0	10
Dead Ox Flat CCD.....	1,439	1,271	4	9	41	0	80	34	196
Annex CDP.....	235	199	3	3	1	0	24	5	51
Jordan Valley CCD.....	685	635	3	12	4	6	9	16	37
Jordan Valley city.....	181	172	0	6	0	0	0	3	12
Juntura CCD.....	145	131	0	2	2	0	8	2	9
Harper CDP (part).....	6	6	0	0	0	0	0	0	0
Juntura CDP (part).....	26	17	0	0	0	0	8	1	8
Malheur Junction CCD.....	701	598	1	7	24	0	53	18	120
Nyssa CCD.....	4,436	3,016	15	43	48	0	1,160	154	2,359
Nyssa city.....	3,267	2,060	10	22	42	0	1,009	124	1,976
Ontario CCD.....	14,095	10,028	87	170	296	15	3,014	485	5,490
Ontario city.....	11,366	7,902	74	153	251	14	2,570	402	4,691
Owyhee CCD.....	763	701	0	0	9	0	31	22	109
Vale CCD.....	4,098	3,609	5	51	43	7	286	97	675
Vale city.....	1,874	1,624	5	25	8	6	153	53	439
West Bench CCD.....	364	344	0	2	1	1	4	12	9
Marion County.....	315,335	246,656	3,371	4,959	5,995	2,329	39,819	12,206	76,594
East Marion CCD.....	2,471	2,273	5	48	13	2	17	113	131
Detroit city.....	202	193	0	3	0	0	0	6	6
Gates city (part).....	431	397	1	7	3	0	2	21	21
Idanha city (part).....	77	73	0	0	0	0	0	4	6
Mehama CDP.....	292	273	0	7	1	2	0	9	15
Mill City city (part).....	324	277	0	12	1	0	14	20	37
Hubbard CCD.....	9,837	7,900	45	148	77	10	1,380	277	2,322
Aurora city.....	918	823	5	8	3	0	58	21	100
Butteville CDP.....	265	262	2	0	0	0	1	0	6
Donald city.....	979	864	6	3	5	3	60	38	143
Hubbard city (part).....	3,171	2,325	16	74	29	4	614	109	1,153
Jefferson CCD.....	12,032	10,594	47	200	89	34	658	410	1,462
Aumsville city (part).....	2,566	2,111	17	72	15	8	191	152	428
Jefferson city.....	3,098	2,596	5	52	16	9	298	122	596
Marion CDP.....	313	289	1	3	3	0	11	6	18
Mount Angel CCD.....	4,999	3,992	25	55	46	22	709	150	1,384
Mount Angel city.....	3,286	2,713	16	33	17	1	399	107	859
St. Paul CCD.....	1,477	1,260	0	10	8	0	170	29	349
St. Paul city.....	421	396	0	2	0	0	20	3	62

Table 3.

Race and Hispanic or Latino Origin: 2010—Con.

[For information on confidentiality protection, nonsampling error, and definitions, see Selected Appendixes at <www.census.gov/prod/cen2010/cph-1-a.pdf>]

Not Hispanic or Latino								State County County Subdivision Place
Total	One race						Two or More Races	
	White	Black or African American	American Indian and Alaska Native	Asian	Native Hawaiian and Other Pacific Islander	Some Other Race		
107,545	101,579	456	1,268	1,078	150	126	2,888	Linn County
46,618	43,727	261	512	627	81	64	1,346	Albany CCD
38,249	35,709	246	441	536	77	51	1,189	Albany city (part)
1,241	1,193	1	12	18	0	0	17	Millersburg city
1,066	1,016	2	8	4	2	5	29	Tangent city
4,016	3,830	21	36	16	1	9	103	Brownsville CCD
1,600	1,521	5	20	4	0	0	50	Brownsville city
248	224	4	6	2	0	3	9	Crawfordsville CDP (part)
2,268	2,152	11	29	4	0	0	72	East Linn CCD
136	127	0	2	0	0	0	7	Cascadia CDP (part)
72	70	0	0	0	0	0	2	Crawfordsville CDP (part)
190	178	1	1	0	0	0	10	Holley CDP (part)
257	245	0	5	0	0	0	7	Lacomb CDP (part)
6,220	5,929	25	63	29	6	13	155	Harrisburg CCD
860	819	1	5	5	1	0	29	Halsey city
3,283	3,122	18	36	12	4	2	89	Harrisburg city
93	88	0	5	0	0	0	0	Peoria CDP
191	179	3	2	0	0	1	6	Shedd CDP
23,823	22,488	77	325	241	18	24	650	Lebanon CCD
14,617	13,715	58	200	168	15	16	445	Lebanon city
302	272	2	5	3	0	0	20	Sodaville city
969	938	1	11	4	0	0	15	South Lebanon CDP
216	212	0	3	0	0	0	1	Waterloo town
6,299	6,013	19	63	43	20	6	135	Mill City CCD
40	38	0	1	1	0	0	0	Gates city (part)
56	55	0	0	0	0	0	1	Idanha city (part)
1,109	1,036	5	16	13	4	1	34	Lyons city
1,397	1,320	8	17	7	11	0	34	Mill City city (part)
5,728	5,456	15	86	26	6	5	134	Scio-Lacomb CCD
381	370	0	4	1	0	0	6	Crabtree CDP
268	246	0	13	0	0	2	7	Lacomb CDP (part)
812	761	3	14	5	1	0	28	Scio city
110	97	0	2	0	1	0	10	West Scio CDP
12,573	11,984	27	154	92	18	5	293	Sweet Home CCD
2	2	0	0	0	0	0	0	Cascadia CDP (part)
176	173	0	1	0	0	0	2	Holley CDP (part)
8,507	8,083	22	99	71	12	4	216	Sweet Home city
21,446	19,906	331	235	511	12	21	430	Malheur County
776	740	0	2	16	0	0	18	Adrian CCD
129	122	0	1	2	0	0	4	Adrian city
2,948	2,582	253	60	42	0	0	11	Brogan CCD
72	70	0	0	2	0	0	0	Brogan CDP
85	83	0	0	0	0	0	2	Harper CDP (part)
21	19	0	2	0	0	0	0	Juntura CDP (part)
1,243	1,168	4	8	41	0	0	22	Dead Ox Flat CCD
184	174	3	3	1	0	0	3	Annex CDP
648	610	3	12	4	6	0	13	Jordan Valley CCD
169	161	0	6	0	0	0	2	Jordan Valley city
136	130	0	2	2	0	0	2	Juntura CCD
6	6	0	0	0	0	0	0	Harper CDP (part)
18	17	0	0	0	0	0	1	Juntura CDP (part)
581	543	1	6	24	0	0	7	Malheur Junction CCD
2,077	1,969	4	24	47	0	2	31	Nyssa CCD
1,291	1,214	1	12	41	0	0	23	Nyssa city
8,605	7,913	63	97	284	2	10	236	Ontario CCD
6,675	6,083	50	89	239	2	9	203	Ontario city
654	633	0	0	8	0	0	13	Owyhee CCD
3,423	3,277	3	23	42	3	9	66	Vale CCD
1,435	1,370	3	14	7	2	7	32	Vale city
355	341	0	1	1	1	0	11	West Bench CCD
238,741	216,758	2,906	3,290	5,790	2,254	411	7,332	Marion County
2,340	2,183	4	46	12	2	2	91	East Marion CCD
196	190	0	3	0	0	0	3	Detroit city
410	388	1	6	2	0	0	13	Gates city (part)
71	67	0	0	0	0	0	4	Idanha city (part)
277	261	0	6	1	2	0	7	Mehama CDP
287	253	0	12	1	0	2	19	Mill City city (part)
7,515	7,121	37	89	72	8	10	178	Hubbard CCD
818	785	5	7	3	0	0	18	Aurora city
259	257	2	0	0	0	0	0	Butteville CDP
836	800	6	3	5	1	0	21	Donald city
2,018	1,876	9	34	24	4	7	64	Hubbard city (part)
10,570	9,951	45	162	84	31	3	294	Jefferson CCD
2,138	1,930	17	64	14	8	0	105	Aumsville city (part)
2,502	2,365	5	32	15	6	3	76	Jefferson city
295	282	1	3	3	0	0	6	Marion CDP
3,615	3,405	21	41	44	22	2	80	Mount Angel CCD
2,427	2,318	12	26	16	1	0	54	Mount Angel city
1,128	1,095	0	6	8	0	0	19	St. Paul CCD
359	357	0	1	0	0	0	1	St. Paul city

Table 3.

Race and Hispanic or Latino Origin: 2010—Con.

[For information on confidentiality protection, nonsampling error, and definitions, see Selected Appendixes at <www.census.gov/prod/cen2010/cph-1-a.pdf>]

State County County Subdivision Place	Total population	Race							Hispanic or Latino (of any race)
		One race						Two or More Races	
		White	Black or African American	American Indian and Alaska Native	Asian	Native Hawaiian and Other Pacific Islander	Some Other Race		
Marion County—Con.									
Salem CCD.....	224,401	174,868	2,943	3,357	5,287	2,194	26,445	9,307	50,845
Brooks CDP.....	398	300	0	8	12	0	74	4	105
Four Corners CDP.....	15,947	10,953	230	316	313	281	3,099	755	5,381
Hayesville CDP.....	19,936	13,138	232	352	578	288	4,448	900	7,932
Keizer city.....	36,478	30,110	289	480	599	230	3,291	1,479	6,693
Labish Village CDP.....	412	168	1	5	0	6	232	0	276
Salem city (part).....	130,398	101,396	2,106	2,010	3,495	1,366	14,401	5,624	28,541
Turner city.....	1,854	1,728	12	31	9	0	37	37	136
Silverton CCD.....	15,259	13,893	42	133	140	14	676	361	1,458
Scotts Mills city.....	357	348	0	1	5	0	0	3	8
Silverton city.....	9,222	8,211	32	74	95	7	547	256	1,131
Stayton CCD.....	14,297	12,930	48	173	98	21	586	441	1,441
Aumsville city (part).....	1,018	912	0	8	5	2	50	41	89
Stayton city.....	7,644	6,707	36	105	57	13	453	273	1,096
Sublimity city.....	2,681	2,568	5	13	12	1	28	54	83
Woodburn CCD.....	30,562	18,946	216	835	237	32	9,178	1,118	17,202
Gervais city.....	2,464	1,290	14	90	22	1	937	110	1,653
Hubbard city (part).....	2	2	0	0	0	0	0	0	0
Woodburn city.....	24,080	14,551	129	675	191	26	7,597	911	14,183
Morrow County.....	11,173	8,680	55	139	104	14	1,892	289	3,497
Boardman CCD.....	7,997	5,756	51	103	94	14	1,773	206	3,312
Boardman city.....	3,220	1,935	23	28	77	11	1,061	85	1,986
Irrigon city.....	1,826	1,392	8	26	11	1	338	50	584
Heppner CCD.....	2,010	1,883	2	20	7	0	47	51	83
Heppner city.....	1,291	1,194	2	15	4	0	33	43	48
Ione-Lexington CCD.....	1,166	1,041	2	16	3	0	72	32	102
Ione city.....	329	285	0	3	2	0	27	12	39
Lexington town.....	238	220	0	0	1	0	4	13	3
Multnomah County.....	735,334	562,421	41,401	7,825	47,950	4,029	37,865	33,843	80,138
Corbett CCD.....	3,926	3,639	27	25	51	0	52	132	137
Troutdale city (part).....	88	85	0	1	2	0	0	0	1
Gresham CCD.....	140,571	107,642	4,632	1,754	6,392	935	13,030	6,186	25,092
Fairview city.....	8,920	6,521	408	101	491	88	868	443	1,463
Gresham city (part).....	104,686	79,721	3,606	1,324	4,450	714	10,197	4,674	19,738
Portland city (part).....	3,144	2,022	169	58	494	33	241	127	546
Troutdale city (part).....	15,874	13,260	335	164	727	69	677	642	1,691
Wood Village city.....	3,878	2,427	79	89	147	7	971	158	1,433
Portland East CCD.....	462,994	341,532	33,697	5,131	34,181	2,794	23,161	22,498	48,857
Gresham city (part).....	908	539	126	19	57	3	109	55	246
Maywood Park city.....	752	643	26	3	44	1	5	30	30
Milwaukie city (part).....	0	0	0	0	0	0	0	0	0
Portland city (part).....	460,627	339,824	33,503	5,096	34,063	2,786	22,996	22,359	48,481
Portland West CCD.....	125,084	107,142	3,034	840	7,271	294	1,560	4,943	5,903
Cedar Mill CDP (part).....	8	0	0	0	2	0	6	0	6
Lake Oswego city (part).....	2,544	2,218	45	13	135	8	31	94	88
Portland city (part).....	117,673	100,474	2,965	817	6,941	284	1,486	4,706	5,660
West Haven-Sylvan CDP (part).....	92	89	0	0	2	0	0	1	3
Skyline CCD.....	2,759	2,466	11	75	55	6	62	84	149
Portland city (part).....	41	38	0	0	1	0	1	1	4
Polk County.....	75,403	64,808	424	1,616	1,435	210	4,041	2,869	9,088
Dallas CCD.....	20,145	18,709	42	378	159	24	313	520	1,139
Dallas city.....	14,583	13,497	33	297	111	19	235	391	867
Rickreall CDP.....	77	72	0	3	0	0	0	2	2
Falls City CCD.....	2,743	2,533	6	58	12	2	38	94	115
Falls City city.....	947	867	1	22	4	1	17	35	49
Monmouth-Independence CCD.....	20,544	16,328	153	323	444	76	2,396	824	4,545
Independence city.....	8,590	6,296	33	157	102	14	1,638	350	3,031
Monmouth city.....	9,534	7,890	109	141	313	55	631	395	1,280
Salem CCD.....	28,737	24,874	209	333	811	99	1,235	1,176	3,125
Eola CDP.....	45	41	0	3	0	0	1	0	1
Salem city (part).....	24,239	20,817	177	274	720	94	1,144	1,013	2,818
Willamina CCD.....	3,234	2,364	14	524	9	9	59	255	164
Fort Hill CDP (part).....	128	117	0	6	0	0	1	4	1
Grand Ronde CDP (part).....	1,216	665	0	369	3	0	19	160	78
Willamina city (part).....	845	660	5	94	2	8	21	55	46
Sherman County.....	1,765	1,648	4	29	3	1	48	32	98
Moro CCD.....	792	749	0	11	2	0	17	13	27
Grass Valley city.....	164	159	0	1	0	0	1	3	5
Moro city.....	324	300	0	10	0	0	9	5	13
Wasco CCD.....	973	899	4	18	1	1	31	19	71
Biggs Junction CDP.....	22	10	2	0	0	0	10	0	11
Rufus city.....	249	222	0	13	0	0	13	1	33
Wasco city.....	410	392	2	3	1	1	6	5	8
Tillamook County.....	25,250	23,102	85	260	227	59	904	613	2,284
Bay City CCD.....	4,823	4,533	9	37	50	1	76	117	207
Bay City city.....	1,286	1,192	0	10	11	1	42	30	86

Table 3.

Race and Hispanic or Latino Origin: 2010—Con.

[For information on confidentiality protection, nonsampling error, and definitions, see Selected Appendixes at <www.census.gov/prod/cen2010/cph-1-a.pdf>]

Not Hispanic or Latino								State County County Subdivision Place
Total	One race						Two or More Races	
	White	Black or African American	American Indian and Alaska Native	Asian	Native Hawaiian and Other Pacific Islander	Some Other Race		
173,556	155,031	2,597	2,535	5,149	2,140	324	5,780	Marion County—Con.
293	270	0	8	12	0	0	3	Salem CCD
10,566	9,172	170	214	296	278	15	421	Brooks CDP
12,004	10,241	188	236	557	278	27	477	Four Corners CDP
29,785	27,390	248	373	569	224	54	927	Hayesville CDP
136	122	1	5	0	6	2	0	Keizer city
101,857	89,884	1,916	1,537	3,428	1,336	187	3,569	Labish Village CDP
1,718	1,642	7	31	9	0	0	29	Salem city (part)
13,801	13,278	28	112	138	11	18	216	Turner city
349	340	0	1	5	0	0	3	Silverton CCD
8,091	7,756	21	61	95	5	16	137	Scotts Mills city
12,856	12,210	44	153	96	17	8	328	Silverton city
929	883	0	7	5	2	0	32	Stayton CCD
6,548	6,157	33	93	56	13	6	190	Aumsville city (part)
2,598	2,519	5	13	12	1	0	48	Stayton city
13,360	12,484	130	146	187	23	44	346	Sublimity city
811	715	13	21	13	1	6	42	Woodburn CCD
2	2	0	0	0	0	0	0	Gervais city
9,897	9,265	60	99	158	17	37	261	Hubbard city (part)
								Woodburn city
7,676	7,218	36	112	100	13	16	181	Morrow County
4,685	4,354	33	80	90	13	9	106	Boardman CCD
1,234	1,075	8	16	75	10	5	45	Boardman city
1,242	1,164	6	25	9	1	3	34	Irrigon city
1,927	1,852	1	19	7	0	2	46	Heppner CCD
1,243	1,183	1	15	4	0	2	38	Heppner city
1,064	1,012	2	13	3	0	5	29	Ione-Lexington CCD
290	273	0	3	2	0	3	9	Ione city
235	219	0	0	1	0	2	13	Lexington town
655,196	530,303	39,919	5,527	47,508	3,870	1,520	26,549	Multnomah County
3,789	3,567	27	21	50	0	6	118	Corbett CCD
87	84	0	1	2	0	0	0	Troutdale city (part)
115,479	98,138	4,377	1,049	6,309	903	204	4,499	Gresham CCD
7,457	6,075	391	71	478	87	10	345	Fairview city
84,948	72,130	3,404	793	4,389	695	146	3,391	Gresham city (part)
2,598	1,788	163	26	492	28	11	90	Portland city (part)
14,183	12,458	321	123	723	62	28	468	Troutdale city (part)
2,445	2,097	69	19	145	7	9	99	Wood Village city
414,137	322,622	32,580	3,700	33,896	2,695	1,033	17,611	Portland East CCD
662	419	126	15	57	3	2	40	Gresham city (part)
722	627	26	2	44	1	0	22	Maywood Park city
0	0	0	0	0	0	0	0	Milwaukie city (part)
412,146	321,077	32,386	3,671	33,778	2,687	1,031	17,516	Portland city (part)
119,181	103,577	2,924	687	7,199	266	274	4,254	Portland West CCD
2	0	0	0	2	0	0	0	Cedar Mill CDP (part)
2,456	2,166	44	11	134	8	8	85	Lake Oswego city (part)
112,013	97,080	2,856	668	6,872	257	245	4,035	Portland city (part)
89	86	0	0	2	0	0	1	West Haven-Sylvan CDP (part)
2,610	2,399	11	70	54	6	3	67	Skyline CCD
37	35	0	0	1	0	0	1	Portland city (part)
66,315	60,702	394	1,380	1,403	201	79	2,156	Polk County
19,006	18,008	41	363	158	22	16	398	Dallas CCD
13,716	12,967	33	287	110	17	9	293	Dallas city
75	72	0	3	0	0	0	0	Rickreall CDP
2,628	2,479	6	55	12	2	5	69	Falls City CCD
898	850	1	21	4	1	0	21	Falls City city
15,999	14,546	137	214	428	70	26	578	Monmouth-Independence CCD
5,559	5,104	28	95	94	11	10	217	Independence city
8,254	7,390	101	95	305	52	13	298	Monmouth city
25,612	23,352	196	257	796	98	28	885	Salem CCD
44	41	0	3	0	0	0	0	Eola CDP
21,421	19,468	165	213	706	93	27	749	Salem city (part)
3,070	2,317	14	491	9	9	4	226	Willamina CCD
127	117	0	6	0	0	0	4	Fort Hill CDP (part)
1,138	652	0	336	3	0	0	147	Grand Ronde CDP (part)
799	639	5	94	2	8	0	51	Willamina city (part)
1,667	1,616	2	21	3	1	6	18	Sherman County
765	741	0	10	2	0	2	10	Moro CCD
159	154	0	1	0	0	1	3	Grass Valley city
311	299	0	9	0	0	1	2	Moro city
902	875	2	11	1	1	4	8	Wasco CCD
11	9	0	0	0	0	2	0	Biggs Junction CDP
216	208	0	7	0	0	1	0	Rufus city
402	391	2	3	1	1	0	4	Wasco city
22,966	21,902	62	220	223	56	25	478	Tillamook County
4,616	4,421	9	35	49	1	5	96	Bay City CCD
1,200	1,151	0	9	11	1	4	24	Bay City city

Table 3.

Race and Hispanic or Latino Origin: 2010—Con.

[For information on confidentiality protection, nonsampling error, and definitions, see Selected Appendixes at <www.census.gov/prod/cen2010/cph-1-a.pdf>]

State County County Subdivision Place	Total population	Race							Two or More Races	Hispanic or Latino (of any race)
		One race								
		White	Black or African American	American Indian and Alaska Native	Asian	Native Hawaiian and Other Pacific Islander	Some Other Race			
Tillamook County—Con.										
Bay City CCD—Con.										
Garibaldi city.....	779	738	1	6	7	0	1	26	27	
Idaville CDP.....	337	311	0	4	5	0	11	6	27	
Rockaway Beach city (part).....	1,303	1,230	5	9	9	0	14	36	38	
Beaver CCD.....	2,440	2,297	8	19	13	0	41	62	123	
Beaver CDP.....	122	107	0	1	0	0	9	5	11	
Hebo CDP (part).....	77	67	0	3	2	0	0	5	4	
Pacific City CDP (part).....	334	307	4	3	3	0	1	16	3	
Nehalem CCD.....	3,553	3,330	11	22	38	5	47	100	185	
Bayside Gardens CDP.....	880	822	3	10	9	1	2	33	11	
Manzanita city.....	598	548	7	1	11	0	7	24	37	
Neahkahnie CDP.....	192	181	0	0	4	0	0	7	7	
Nehalem city.....	271	252	0	1	3	0	8	7	16	
Rockaway Beach city (part).....	9	9	0	0	0	0	0	0	0	
Wheeler city.....	414	400	0	1	2	1	5	5	14	
Neskowin CCD.....	2,484	2,302	1	24	30	1	77	49	204	
Cloverdale CDP.....	250	235	0	5	0	0	5	5	5	
Hebo CDP (part).....	155	133	0	3	12	0	4	3	27	
Neskowin CDP.....	134	128	0	0	2	0	2	2	3	
Pacific City CDP (part).....	701	644	0	10	4	0	22	21	59	
Tillamook CCD.....	11,950	10,640	56	158	96	52	663	285	1,565	
Cape Meares CDP.....	99	95	0	0	0	0	3	1	0	
Netarts CDP.....	748	713	0	8	0	0	11	16	31	
Oceanside CDP.....	361	340	1	1	2	0	12	5	19	
Tillamook city.....	4,935	4,271	10	73	52	41	341	147	847	
Umatilla County.....	75,889	59,995	638	2,662	664	101	9,485	2,344	18,107	
Athena CCD.....	1,906	1,749	6	46	5	0	59	41	110	
Adams city.....	350	320	1	7	0	0	8	14	24	
Athena city.....	1,126	1,029	5	34	5	0	31	22	51	
Hermiston-Umatilla CCD.....	36,477	27,515	338	447	341	68	6,651	1,117	12,279	
Echo city.....	699	602	0	7	0	5	67	18	87	
Hermiston city.....	16,745	12,420	136	221	252	39	3,174	503	5,852	
Stanfield city.....	2,043	1,367	2	32	2	0	556	84	734	
Umatilla city.....	6,906	4,843	162	102	40	2	1,593	164	2,976	
Milton-Freewater CCD.....	10,851	8,408	42	81	60	3	1,989	268	3,618	
Milton-Freewater city.....	7,050	4,997	39	56	41	1	1,743	173	3,036	
Pendleton CCD.....	19,339	16,988	234	592	216	28	650	631	1,720	
Helix city.....	184	149	0	16	0	0	7	12	11	
Pendleton city.....	16,612	14,507	231	528	187	26	590	543	1,605	
Pilot Rock CCD.....	2,391	2,236	0	39	8	1	34	73	78	
Pilot Rock city.....	1,502	1,405	0	26	0	0	15	56	48	
Ukiah city.....	186	168	0	4	6	0	5	3	8	
Umapine CCD.....	875	803	0	11	6	0	34	21	84	
Umapine CDP.....	315	289	0	6	3	0	8	9	45	
Umatilla Reservation CCD.....	3,027	1,400	16	1,419	7	1	22	162	142	
Cayuse CDP.....	68	30	1	37	0	0	0	0	0	
Gopher Flats CDP.....	379	311	1	50	0	0	0	17	4	
Kirkpatrick CDP.....	179	83	0	81	1	0	0	14	2	
Mission CDP.....	1,037	167	11	776	0	1	7	75	78	
Riverside CDP.....	199	155	0	27	3	0	2	12	7	
Tutuilla CDP.....	487	307	1	150	0	0	7	22	30	
Weston CCD.....	1,023	896	2	27	21	0	46	31	76	
Weston city.....	667	557	2	23	21	0	39	25	57	
Union County.....	25,748	23,968	132	289	209	227	333	590	1,002	
Cove CCD.....	2,224	2,088	0	22	13	7	29	65	71	
Cove city.....	552	503	0	4	9	1	9	26	20	
Imbler city.....	306	287	0	3	0	4	8	4	8	
Elgin CCD.....	3,247	3,112	3	30	8	10	35	49	88	
Elgin city.....	1,711	1,630	3	22	3	10	21	22	56	
Summerville town.....	135	131	0	0	0	0	1	3	3	
La Grande CCD.....	16,846	15,520	122	204	179	206	225	390	720	
Island City city.....	989	937	1	6	5	8	9	23	34	
La Grande city.....	13,082	11,944	111	178	149	193	183	324	601	
Starkey CCD.....	162	143	3	0	2	0	7	7	16	
Union CCD.....	3,269	3,105	4	33	7	4	37	79	107	
North Powder city.....	439	406	2	7	2	0	10	12	39	
Union city.....	2,121	2,028	2	23	3	3	13	49	49	
Wallowa County.....	7,008	6,731	26	45	24	7	37	138	156	
Enterprise CCD.....	3,177	3,048	10	24	12	1	20	62	85	
Enterprise city.....	1,940	1,861	5	11	9	1	10	43	60	
Wallowa Lake CDP (part).....	29	27	0	1	0	0	0	1	1	
Flora CCD.....	117	117	0	0	0	0	0	0	0	
Imnaha CCD.....	244	238	0	0	0	0	3	3	2	
Joseph CCD.....	1,713	1,635	11	11	4	5	11	36	32	
Joseph city.....	1,081	1,024	8	10	4	5	8	22	22	
Wallowa Lake CDP (part).....	33	33	0	0	0	0	0	0	0	
Wallowa CCD.....	1,757	1,693	5	10	8	1	3	37	37	
Lostine city.....	213	198	0	5	7	0	0	3	4	

Table 3.

Race and Hispanic or Latino Origin: 2010—Con.

[For information on confidentiality protection, nonsampling error, and definitions, see Selected Appendixes at <www.census.gov/prod/cen2010/cph-1-a.pdf>]

Not Hispanic or Latino								State County County Subdivision Place
Total	One race						Two or More Races	
	White	Black or African American	American Indian and Alaska Native	Asian	Native Hawaiian and Other Pacific Islander	Some Other Race		
								Tillamook County—Con.
752	717	1	5	7	0	0	22	Bay City CCD—Con.
310	297	0	4	5	0	0	4	Garibaldi city
1,265	1,213	5	9	8	0	0	30	Idaville CDP
2,317	2,225	8	18	13	0	0	53	Rockaway Beach city (part)
111	106	0	1	0	0	0	4	Beaver CCD
73	63	0	3	2	0	0	5	Beaver CDP
331	305	4	3	3	0	0	16	Hebo CDP (part)
3,368	3,215	11	22	37	4	2	77	Pacific City CDP (part)
869	813	3	10	9	1	1	32	Nehalem CCD
561	528	7	1	11	0	0	14	Bayside Gardens CDP
185	178	0	0	4	0	0	3	Manzanita city
255	245	0	1	2	0	0	7	Neahkahnie CDP
9	9	0	0	0	0	0	0	Nehalem city
400	391	0	1	2	1	0	5	Rockaway Beach city (part)
2,280	2,181	1	23	30	1	1	43	Wheeler city
245	235	0	5	0	0	0	5	Neskowin CCD
128	110	0	3	12	0	0	3	Cloverdale CDP
131	127	0	0	2	0	1	1	Hebo CDP (part)
642	610	0	10	4	0	0	18	Neskowin CDP
10,385	9,860	33	122	94	50	17	209	Pacific City CDP (part)
99	95	0	0	0	0	3	1	Tillamook CCD
717	698	0	6	0	0	0	13	Cape Meares CDP
342	335	1	1	2	0	0	3	Netarts CDP
4,088	3,821	7	56	51	39	6	108	Oceanside CDP
								Tillamook city
57,782	52,691	557	2,383	626	95	55	1,375	Umatilla County
1,796	1,709	6	42	5	0	0	34	Athena CCD
326	307	1	7	0	0	0	11	Adams city
1,075	1,014	5	31	5	0	0	20	Athena city
24,198	22,692	273	304	319	62	31	517	Hermiston-Umatilla CCD
612	594	0	5	0	5	0	8	Echo city
10,893	10,138	94	135	238	36	7	245	Hermiston city
1,309	1,238	2	21	2	0	5	41	Stanfield city
3,930	3,604	150	82	33	1	12	48	Umatilla city
7,233	6,939	37	68	54	3	7	125	Milton-Freewater CCD
4,014	3,832	35	44	35	1	2	65	Milton-Freewater city
17,619	16,148	226	530	212	28	8	467	Pendleton CCD
173	148	0	16	0	0	0	9	Helix city
15,007	13,690	223	479	183	26	8	398	Pendleton city
2,313	2,203	0	37	8	1	4	60	Pilot Rock CCD
1,454	1,384	0	25	0	0	0	45	Pilot Rock city
178	163	0	4	6	0	3	2	Ukiah city
791	756	0	11	6	0	0	18	Umapine CCD
270	255	0	6	3	0	0	6	Umapine CDP
2,885	1,366	13	1,364	7	1	5	129	Umatilla Reservation CCD
68	30	1	37	0	0	0	0	Cayuse CDP
375	309	0	50	0	0	0	16	Gopher Flats CDP
177	83	0	80	1	0	0	13	Kirkpatrick CDP
959	162	9	737	0	1	0	50	Mission CDP
192	150	0	27	3	0	0	12	Riverside CDP
457	297	1	140	0	0	0	19	Tutuilla CDP
947	878	2	27	15	0	0	25	Weston CCD
610	549	2	23	15	0	0	21	Weston city
24,746	23,407	126	255	204	223	49	482	Union County
2,153	2,055	0	22	13	7	3	53	Cove CCD
532	497	0	4	9	1	3	18	Cove city
298	287	0	3	0	4	0	4	Imbler city
3,159	3,057	3	30	8	10	9	42	Elgin CCD
1,655	1,594	3	22	3	10	6	17	Elgin city
132	130	0	0	0	0	0	2	Summerville town
16,126	15,116	116	170	174	203	26	321	La Grande CCD
955	915	1	5	5	7	2	20	Island City city
12,481	11,606	105	150	144	191	18	267	La Grande city
146	136	3	0	2	0	0	5	Starkey CCD
3,162	3,043	4	33	7	3	11	61	Union CCD
400	387	2	7	2	0	0	2	North Powder city
2,072	1,988	2	23	3	2	11	43	Union city
6,852	6,625	26	38	24	6	7	126	Wallowa County
3,092	2,991	10	22	12	1	2	54	Enterprise CCD
1,880	1,819	5	11	9	1	0	35	Enterprise city
28	26	0	1	0	0	0	1	Wallowa Lake CDP (part)
117	117	0	0	0	0	0	0	Flora CCD
242	236	0	0	0	0	3	3	Imnaha CCD
1,681	1,618	11	7	4	5	1	35	Joseph CCD
1,059	1,013	8	7	4	5	1	21	Joseph city
33	33	0	0	0	0	0	0	Wallowa Lake CDP (part)
1,720	1,663	5	9	8	0	1	34	Wallowa CCD
209	194	0	5	7	0	0	3	Lostine city

Table 3.

Race and Hispanic or Latino Origin: 2010—Con.

[For information on confidentiality protection, nonsampling error, and definitions, see Selected Appendixes at <www.census.gov/prod/cen2010/cph-1-a.pdf>]

State County County Subdivision Place	Total population	Race						Two or More Races	Hispanic or Latino (of any race)
		One race							
		White	Black or African American	American Indian and Alaska Native	Asian	Native Hawaiian and Other Pacific Islander	Some Other Race		
Wallowa County—Con. Wallowa CCD—Con. Wallowa city.....	808	775	4	3	0	0	3	23	16
Wasco County.....	25,213	21,700	106	1,117	192	145	1,311	642	3,743
Antelope CCD.....	316	289	0	6	4	0	0	17	1
Antelope city.....	46	42	0	1	1	0	0	2	0
Shaniko city.....	36	27	0	0	3	0	0	6	3
Dufur CCD.....	3,259	3,015	7	108	9	2	44	74	125
Dufur city.....	604	571	0	10	1	1	8	13	9
Maupin city.....	418	400	0	3	1	1	1	12	5
Pine Grove CDP.....	148	148	0	0	0	0	0	0	0
Pine Hollow CDP.....	494	475	0	4	1	0	2	12	14
The Dalles city (part).....	0	0	0	0	0	0	0	0	0
Tygh Valley CDP.....	206	187	0	10	0	0	3	6	3
Wamic CDP.....	85	77	1	2	0	0	3	2	11
The Dalles CCD.....	20,761	18,270	98	300	178	142	1,260	513	3,535
Chenoweth CDP.....	1,855	1,645	8	33	12	6	122	29	317
Mosier city.....	433	390	1	10	5	3	18	6	97
Rowena CDP.....	187	183	0	1	1	0	1	1	15
The Dalles city (part).....	13,620	11,966	64	205	132	103	777	373	2,318
Warm Springs CCD.....	877	126	1	703	1	1	7	38	72
Washington County.....	529,710	405,642	9,616	3,937	45,755	2,433	39,797	22,530	83,270
Beaverton-Hillsboro CCD.....	404,973	314,077	7,588	3,035	30,005	2,069	30,666	17,533	64,229
Aloha CDP (part).....	49,419	35,047	1,270	489	4,405	232	5,453	2,523	10,443
Beaverton city (part).....	79,517	59,199	2,091	521	6,780	376	6,918	3,632	13,522
Bull Mountain CDP.....	9,133	7,428	137	46	988	23	81	430	492
Cedar Hills CDP.....	8,300	6,727	103	51	399	26	622	372	1,149
Cedar Mill CDP (part).....	14,538	11,500	143	32	1,911	32	318	602	905
Durham city.....	1,351	1,132	23	5	18	19	111	43	186
Garden Home-Whitford CDP.....	6,674	5,942	68	25	274	17	115	233	291
Hillsboro city (part).....	78,441	58,280	1,207	837	6,033	339	8,265	3,480	18,709
King City city.....	3,111	2,770	55	11	162	9	40	64	140
Lake Oswego city (part).....	9	6	0	1	2	0	0	0	0
Metzger CDP.....	3,765	3,017	106	32	117	79	247	167	517
Oak Hills CDP (part).....	3,798	3,106	64	19	263	11	175	160	356
Portland city (part).....	1,547	1,259	47	10	106	6	53	66	117
Raleigh Hills CDP.....	5,896	5,152	73	17	203	25	204	222	397
Rivergrove city (part).....	32	29	0	0	2	0	1	0	0
Sherwood city.....	18,194	16,097	144	87	630	61	498	677	1,279
Tigard city.....	48,035	38,253	845	327	3,456	414	2,835	1,905	6,106
Tualatin city (part).....	23,192	18,417	308	175	761	247	2,301	983	4,399
West Haven-Sylvan CDP (part).....	7,909	6,901	82	28	504	15	117	262	324
West Slope CDP.....	6,554	5,608	127	29	280	37	184	289	438
Wilsonville city (part).....	2,138	1,845	141	53	47	0	29	23	122
Chehalem Mountains CCD.....	5,486	4,961	17	42	102	7	225	132	520
Gaston city (part).....	635	579	2	9	4	1	21	19	70
Coast Range CCD.....	8,317	7,814	21	54	77	7	124	220	420
Banks city.....	1,777	1,643	5	10	22	5	25	67	124
Forest Grove-Cornelius CCD.....	37,133	28,034	332	403	856	75	6,050	1,383	11,224
Cornelius city.....	11,869	7,600	145	155	263	11	3,223	472	5,948
Forest Grove city.....	21,083	16,615	164	231	556	62	2,643	812	4,874
Hillsboro city (part).....	0	0	0	0	0	0	0	0	0
North Plains CCD.....	4,800	4,399	14	45	101	17	101	123	367
Hillsboro city (part).....	20	19	0	0	0	1	0	0	0
North Plains city.....	1,947	1,733	8	24	36	12	61	73	214
Rockcreek CDP (part).....	0	0	0	0	0	0	0	0	0
Rockcreek CCD.....	69,001	46,357	1,644	358	14,614	258	2,631	3,139	6,510
Aloha CDP (part).....	6	4	0	0	2	0	0	0	0
Beaverton city (part).....	10,286	6,367	279	55	2,658	39	476	412	1,106
Bethany CDP.....	20,646	12,474	358	61	6,551	43	320	839	1,048
Hillsboro city (part).....	13,150	8,846	605	106	1,839	72	901	781	2,017
Oak Hills CDP (part).....	7,535	4,983	109	16	1,926	38	145	318	428
Rockcreek CDP (part).....	9,316	7,597	126	60	782	33	285	433	681
Wheeler County.....	1,441	1,332	0	18	8	2	37	44	62
Fossil CCD.....	643	582	0	13	4	0	22	22	32
Fossil city.....	473	437	0	13	4	0	4	15	11
Mitchell CCD.....	798	750	0	5	4	2	15	22	30
Mitchell city.....	130	120	0	1	0	0	0	9	2
Spray town.....	160	152	0	1	4	0	0	3	1
Yamhill County.....	99,193	84,758	872	1,520	1,474	172	7,137	3,260	14,592
Carlton CCD.....	7,603	7,086	20	73	53	10	142	219	410
Carlton city.....	2,007	1,818	4	19	16	8	51	91	117
Gaston city (part).....	2	2	0	0	0	0	0	0	0
Lafayette city (part).....	2	2	0	0	0	0	0	0	0
Yamhill city.....	1,024	934	1	13	11	0	27	38	56
Dayton-Amity CCD.....	8,559	7,281	39	144	59	6	755	275	1,533
Amity city.....	1,614	1,354	12	41	6	4	138	59	250
Dayton city.....	2,534	2,006	13	26	24	0	372	93	758

Table 3.

Race and Hispanic or Latino Origin: 2010—Con.

[For information on confidentiality protection, nonsampling error, and definitions, see Selected Appendixes at <www.census.gov/prod/cen2010/cph-1-a.pdf>]

Not Hispanic or Latino								State County County Subdivision Place
Total	One race						Two or More Races	
	White	Black or African American	American Indian and Alaska Native	Asian	Native Hawaiian and Other Pacific Islander	Some Other Race		
792	763	4	2	0	0	1	22	Wallowa County—Con. Wallowa CCD—Con. Wallowa city
21,470	19,556	85	1,018	191	142	16	462	Wasco County
305	283	0	5	4	0	0	13	Antelope CCD
46	42	0	1	1	0	0	2	Antelope city
33	25	0	0	3	0	0	5	Shaniko city
3,134	2,942	6	106	9	2	0	69	Dufur CCD
595	571	0	9	1	1	0	13	Dufur city
413	396	0	3	1	1	0	12	Maupin city
148	148	0	0	0	0	0	0	Pine Grove CDP
480	465	0	4	1	0	0	10	Pine Hollow CDP
0	0	0	0	0	0	0	0	The Dalles city (part)
203	187	0	10	0	0	0	6	Tygh Valley CDP
74	69	1	2	0	0	0	2	Wamic CDP
17,226	16,209	78	258	177	139	16	349	The Dalles CCD
1,538	1,452	8	28	12	6	8	24	Chenoweth CDP
336	313	1	10	5	3	0	4	Mosier city
172	169	0	1	1	0	0	1	Rowena CDP
11,302	10,578	54	177	131	103	6	253	The Dalles city (part)
805	122	1	649	1	1	0	31	Warm Springs CCD
446,440	369,453	8,861	2,559	45,354	2,269	940	17,004	Washington County
340,744	286,171	7,019	1,963	29,685	1,933	754	13,219	Beaverton-Hillsboro CCD
38,976	31,003	1,168	304	4,343	220	99	1,839	Aloha CDP (part)
65,995	53,704	1,956	349	6,715	357	185	2,729	Beaverton city (part)
8,641	7,098	131	34	985	20	14	359	Bull Mountain CDP
7,151	6,335	92	30	396	23	11	264	Cedar Hills CDP
13,633	10,973	139	15	1,906	27	35	538	Cedar Mill CDP (part)
1,165	1,063	22	5	18	19	3	35	Durham city
6,383	5,793	64	22	270	17	13	204	Garden Home-Whitford CDP
59,732	49,535	1,056	431	5,956	296	121	2,337	Hillsboro city (part)
2,971	2,684	55	10	161	9	2	50	King City city
9	6	0	1	2	0	0	0	Lake Oswego city (part)
3,248	2,795	103	30	115	79	1	125	Metzger CDP
3,442	2,961	56	14	258	7	8	138	Oak Hills CDP (part)
1,430	1,200	47	7	106	6	11	53	Portland city (part)
5,499	5,001	71	10	199	25	20	173	Raleigh Hills CDP
32	29	0	0	2	0	1	0	Rivergrove city (part)
16,915	15,413	125	68	619	55	44	591	Sherwood city
41,929	35,460	772	251	3,416	411	79	1,540	Tigard city
18,793	16,711	282	123	755	228	24	670	Tualatin city (part)
7,585	6,712	79	25	502	14	19	234	West Haven-Sylvan CDP (part)
6,116	5,409	120	22	277	36	19	233	West Slope CDP
2,016	1,764	140	50	46	0	0	16	Wilsonville city (part)
4,966	4,724	15	31	100	6	3	87	Chehalem Mountains CCD
565	545	2	8	4	0	0	6	Gaston city (part)
7,897	7,559	20	40	76	7	14	181	Coast Range CCD
1,653	1,560	4	5	21	5	2	56	Banks city
25,909	23,702	213	214	825	69	39	847	Forest Grove-Cornelius CCD
5,921	5,267	80	71	256	9	7	231	Cornelius city
16,209	14,796	119	126	533	58	28	549	Forest Grove city
0	0	0	0	0	0	0	0	Hillsboro city (part)
4,433	4,179	14	30	99	14	5	92	North Plains CCD
20	19	0	0	0	1	0	0	Hillsboro city (part)
1,733	1,616	8	11	36	9	4	49	North Plains city
0	0	0	0	0	0	0	0	Rockcreek CDP (part)
62,491	43,118	1,580	281	14,569	240	125	2,578	Rockcreek CCD
6	4	0	0	2	0	0	0	Aloha CDP (part)
9,180	5,855	263	38	2,653	38	17	316	Beaverton city (part)
19,598	11,872	352	49	6,535	34	41	715	Bethany CDP
11,133	7,888	579	84	1,826	69	24	663	Hillsboro city (part)
7,107	4,744	107	15	1,922	38	14	267	Oak Hills CDP (part)
8,635	7,293	123	55	778	29	10	347	Rockcreek CDP (part)
1,379	1,307	0	16	8	2	5	41	Wheeler County
611	570	0	11	4	0	5	21	Fossil CCD
462	433	0	11	4	0	0	14	Fossil city
768	737	0	5	4	2	0	20	Mitchell CCD
128	120	0	1	0	0	0	7	Mitchell city
159	151	0	1	4	0	0	3	Spray town
84,601	78,448	784	1,272	1,418	163	143	2,373	Yamhill County
7,193	6,862	20	67	49	8	8	179	Carlton CCD
1,890	1,757	4	18	16	6	5	84	Carlton city
2	2	0	0	0	0	0	0	Gaston city (part)
2	2	0	0	0	0	0	0	Lafayette city (part)
968	918	1	13	11	0	0	25	Yamhill city
7,026	6,609	33	116	56	5	16	191	Dayton-Amity CCD
1,364	1,270	10	34	5	3	0	42	Amity city
1,776	1,671	9	16	22	0	7	51	Dayton city

Table 3.

Race and Hispanic or Latino Origin: 2010—Con.

[For information on confidentiality protection, nonsampling error, and definitions, see Selected Appendixes at <www.census.gov/prod/cen2010/cph-1-a.pdf>]

State County County Subdivision Place	Total population	Race							Hispanic or Latino (of any race)
		One race						Two or More Races	
		White	Black or African American	American Indian and Alaska Native	Asian	Native Hawaiian and Other Pacific Islander	Some Other Race		
Yamhill County—Con.									
McMinnville CCD.....	34,561	28,644	243	428	508	62	3,511	1,165	6,821
McMinnville city.....	32,187	26,455	233	402	494	61	3,429	1,113	6,630
Newberg CCD.....	37,156	32,653	218	296	646	46	2,184	1,113	4,566
Dundee city.....	3,162	2,885	12	38	43	5	97	82	329
Lafayette city (part).....	3,740	3,164	13	35	26	1	368	133	824
Newberg city.....	22,068	18,966	168	172	486	38	1,553	685	2,985
Sheridan CCD.....	11,314	9,094	352	579	208	48	545	488	1,262
Fort Hill CDP (part).....	1	0	0	0	0	0	0	1	0
Grand Ronde CDP (part).....	445	291	1	102	3	0	6	42	33
Sheridan city.....	6,127	4,589	338	294	127	42	468	269	1,020
Willamina city (part).....	1,180	1,003	2	84	1	0	25	65	75

Table 3.

Race and Hispanic or Latino Origin: 2010—Con.

[For information on confidentiality protection, nonsampling error, and definitions, see Selected Appendixes at <www.census.gov/prod/cen2010/cph-1-a.pdf>]

Not Hispanic or Latino								State County County Subdivision Place
Total	One race						Two or More Races	
	White	Black or African American	American Indian and Alaska Native	Asian	Native Hawaiian and Other Pacific Islander	Some Other Race		
27,740	25,789	195	373	495	60	61	767	Yamhill County—Con.
25,557	23,693	186	347	481	59	54	737	McMinnville CCD
32,590	30,645	189	194	626	43	47	846	McMinnville city
2,833	2,685	12	21	38	5	4	68	Newberg CCD
2,916	2,748	8	31	25	1	11	92	Dundee city
19,083	17,803	146	101	476	35	23	499	Lafayette city (part)
10,052	8,543	347	522	192	47	11	390	Newberg city
1	0	0	0	0	0	0	1	Sheridan CCD
412	278	1	89	3	0	1	40	Fort Hill CDP (part)
5,107	4,156	333	260	111	41	4	202	Grand Ronde CDP (part)
1,105	968	2	78	1	0	0	56	Sheridan city
								Willamina city (part)

Table 4.

Race and Hispanic or Latino Origin: 2010

[For information on confidentiality protection, nonsampling error, and definitions, see Selected Appendixes at <www.census.gov/prod/cen2010/cph-1-a.pdf>]

State County Place	Total population	Race						Two or More Races	Hispanic or Latino (of any race)
		One race							
		White	Black or African American	American Indian and Alaska Native	Asian	Native Hawaiian and Other Pacific Islander	Some Other Race		
Oregon.....	3,831,074	3,204,614	69,206	53,203	141,263	13,404	204,625	144,759	450,062
COUNTY									
Baker County.....	16,134	15,264	57	181	78	9	164	381	528
Benton County.....	85,579	74,506	759	627	4,429	213	1,985	3,060	5,467
Clackamas County.....	375,992	331,571	3,082	3,122	13,729	867	11,756	11,865	29,138
Clatsop County.....	37,039	33,680	195	362	457	86	1,208	1,051	2,838
Columbia County.....	49,351	45,651	207	656	457	95	590	1,695	1,987
Coos County.....	63,043	56,618	258	1,589	660	117	1,072	2,729	3,391
Crook County.....	20,978	19,441	35	302	97	11	670	422	1,463
Curry County.....	22,364	20,574	67	426	160	21	294	822	1,201
Deschutes County.....	157,733	145,374	568	1,449	1,476	210	4,663	3,993	11,718
Douglas County.....	107,667	99,471	317	1,953	1,040	122	1,279	3,485	5,055
Gilliam County.....	1,871	1,781	3	19	3	13	26	26	88
Grant County.....	7,445	7,070	14	91	24	8	67	171	207
Harney County.....	7,422	6,819	19	232	35	1	95	221	294
Hood River County.....	22,346	18,568	101	181	314	37	2,439	706	6,589
Jackson County.....	203,206	180,172	1,372	2,386	2,364	595	9,200	7,117	21,745
Jefferson County.....	21,720	14,996	138	3,667	93	25	1,977	824	4,195
Josephine County.....	82,713	76,449	347	1,133	681	145	1,282	2,676	5,251
Klamath County.....	66,380	57,019	432	2,734	621	75	2,751	2,748	6,915
Lake County.....	7,895	7,130	39	165	53	5	241	262	545
Lane County.....	351,715	310,685	3,369	4,070	8,322	769	9,837	14,663	26,167
Lincoln County.....	46,034	40,393	193	1,590	492	59	1,586	1,721	3,655
Linn County.....	116,672	105,669	534	1,488	1,111	162	3,888	3,820	9,127
Malheur County.....	31,313	24,272	370	364	527	30	4,849	901	9,867
Marion County.....	315,335	246,656	3,371	4,959	5,995	2,329	39,819	12,206	76,594
Morrow County.....	11,173	8,680	55	139	104	14	1,892	289	3,497
Multnomah County.....	735,334	562,421	41,401	7,825	47,950	4,029	37,865	33,843	80,138
Polk County.....	75,403	64,808	424	1,616	1,435	210	4,041	2,869	9,088
Sherman County.....	1,765	1,648	4	29	3	1	48	32	98
Tillamook County.....	25,250	23,102	85	260	227	59	904	613	2,284
Umatilla County.....	75,889	59,995	638	2,662	664	101	9,485	2,344	18,107
Union County.....	25,748	23,968	132	289	209	227	333	590	1,002
Wallowa County.....	7,008	6,731	26	45	24	7	37	138	156
Wasco County.....	25,213	21,700	106	1,117	192	145	1,311	642	3,743
Washington County.....	529,710	405,642	9,616	3,937	45,755	2,433	39,797	22,530	83,270
Wheeler County.....	1,441	1,332	0	18	8	2	37	44	62
Yamhill County.....	99,193	84,758	872	1,520	1,474	172	7,137	3,260	14,592
PLACE									
Adair Village city, Benton County.....	840	743	10	12	16	2	7	50	56
Adams city, Umatilla County.....	350	320	1	7	0	0	8	14	24
Adrian city, Malheur County.....	177	159	0	1	2	0	5	10	48
Albany city.....	50,158	44,057	333	592	682	93	2,602	1,799	5,700
Benton County (part).....	6,463	6,041	31	39	124	11	57	160	254
Linn County (part).....	43,695	38,016	302	553	558	82	2,545	1,639	5,446
Aloha CDP, Washington County.....	49,425	35,051	1,270	489	4,407	232	5,453	2,523	10,443
Alpine CDP, Benton County.....	171	155	0	1	4	2	2	7	12
Alsea CDP, Benton County.....	164	155	0	2	0	0	1	6	15
Altamont CDP, Klamath County.....	19,257	16,638	132	732	145	21	836	753	2,029
Amity city, Yamhill County.....	1,614	1,354	12	41	6	4	138	59	250
Annex CDP, Malheur County.....	235	199	3	3	1	0	24	5	51
Antelope city, Wasco County.....	46	42	0	1	1	0	0	2	0
Arlington city, Gilliam County.....	586	546	1	6	1	13	15	4	39
Ashland city, Jackson County.....	20,078	18,126	225	174	423	55	278	797	1,028
Astoria city, Clatsop County.....	9,477	8,458	57	104	166	10	368	314	932
Athena city, Umatilla County.....	1,126	1,029	5	34	5	0	31	22	51
Aumsville city, Marion County.....	3,584	3,023	17	80	20	10	241	193	517
Aurora city, Marion County.....	918	823	5	8	3	0	58	21	100
Baker City city, Baker County.....	9,828	9,294	45	110	52	1	95	231	346
Bandon city, Coos County.....	3,066	2,838	11	42	23	4	43	105	168
Banks city, Washington County.....	1,777	1,643	5	10	22	5	25	67	124
Barlow city, Clackamas County.....	135	109	1	1	0	0	19	5	20
Barview CDP, Coos County.....	1,844	1,650	6	62	19	1	14	92	84
Bay City city, Tillamook County.....	1,286	1,192	0	10	11	1	42	30	86
Bayside Gardens CDP, Tillamook County....	880	822	3	10	9	1	2	33	11
Beaver CDP, Tillamook County.....	122	107	0	1	0	0	9	5	11
Beavercreek CDP, Clackamas County.....	4,485	4,197	26	54	37	4	41	126	129
Beaverton city, Washington County.....	89,803	65,566	2,370	576	9,438	415	7,394	4,044	14,628
Bellfountain CDP, Benton County.....	75	72	0	0	0	0	2	1	3
Bend city, Deschutes County.....	76,639	69,977	357	642	956	108	2,590	2,009	6,256
Bethany CDP, Washington County.....	20,646	12,474	358	61	6,551	43	320	839	1,048

Table 4.

Race and Hispanic or Latino Origin: 2010—Con.

[For information on confidentiality protection, nonsampling error, and definitions, see Selected Appendixes at <www.census.gov/prod/cen2010/cph-1-a.pdf>]

Not Hispanic or Latino								State County Place
Total	One race						Two or More Races	
	White	Black or African American	American Indian and Alaska Native	Asian	Native Hawaiian and Other Pacific Islander	Some Other Race		
3,381,012	3,005,848	64,984	42,706	139,436	12,697	5,502	109,839	Oregon
								COUNTY
15,606	14,944	52	170	78	9	7	346	Baker County
80,112	71,552	715	493	4,404	199	156	2,593	Benton County
346,854	317,648	2,761	2,340	13,575	815	438	9,277	Clackamas County
34,201	32,295	163	308	445	84	48	858	Clatsop County
47,364	44,563	195	590	446	95	43	1,432	Columbia County
59,652	54,820	234	1,467	644	104	75	2,308	Coos County
19,515	18,758	30	273	96	11	12	335	Crook County
21,163	19,837	62	391	157	21	16	679	Curry County
146,015	139,470	524	1,197	1,412	183	141	3,088	Deschutes County
102,612	96,343	279	1,799	1,008	110	154	2,919	Douglas County
1,783	1,725	3	18	3	13	0	21	Gilliam County
7,238	6,951	11	88	24	6	2	156	Grant County
7,128	6,648	16	227	34	1	6	196	Harney County
15,757	14,714	63	144	305	30	25	476	Hood River County
181,461	170,023	1,227	1,874	2,304	562	229	5,242	Jackson County
17,525	13,429	117	3,360	83	23	34	479	Jefferson County
77,462	73,289	295	966	667	117	77	2,051	Josephine County
59,465	53,822	394	2,407	615	68	63	2,096	Klamath County
7,350	6,875	37	149	44	5	7	233	Lake County
325,548	297,808	3,102	3,418	8,169	732	514	11,805	Lane County
42,379	38,863	159	1,433	482	52	36	1,354	Lincoln County
107,545	101,579	456	1,268	1,078	150	126	2,888	Linn County
21,446	19,906	331	235	511	12	21	430	Malheur County
238,741	216,758	2,906	3,290	5,790	2,254	411	7,332	Marion County
7,676	7,218	36	112	100	13	16	181	Morrow County
655,196	530,303	39,919	5,527	47,508	3,870	1,520	26,549	Multnomah County
66,315	60,702	394	1,380	1,403	201	79	2,156	Polk County
1,667	1,616	2	21	3	1	6	18	Sherman County
22,966	21,902	62	220	223	56	25	478	Tillamook County
57,782	52,691	557	2,383	626	95	55	1,375	Umatilla County
24,746	23,407	126	255	204	223	49	482	Union County
6,852	6,625	26	38	24	6	7	126	Wallowa County
21,470	19,556	85	1,018	191	142	16	462	Wasco County
446,440	369,453	8,861	2,559	45,354	2,269	940	17,004	Washington County
1,379	1,307	0	16	8	2	5	41	Wheeler County
84,601	78,448	784	1,272	1,418	163	143	2,373	Yamhill County
								PLACE
784	707	10	9	16	1	2	39	Adair Village city, Benton County
326	307	1	7	0	0	0	11	Adams city, Umatilla County
129	122	0	1	2	0	0	4	Adrian city, Malheur County
44,458	41,591	275	473	657	88	63	1,311	Albany city
6,209	5,882	29	32	121	11	12	122	Benton County (part)
38,249	35,709	246	441	536	77	51	1,189	Linn County (part)
38,982	31,007	1,168	304	4,345	220	99	1,839	Aloha CDP, Washington County
159	146	0	1	4	2	1	5	Alpine CDP, Benton County
149	140	0	2	0	0	1	6	Alsea CDP, Benton County
17,228	15,740	118	646	144	18	9	553	Altamont CDP, Klamath County
1,364	1,270	10	34	5	3	0	42	Amity city, Yamhill County
184	174	3	3	1	0	0	3	Annex CDP, Malheur County
46	42	0	1	1	0	0	2	Antelope city, Wasco County
547	523	1	5	1	13	0	4	Arlington city, Gilliam County
19,050	17,540	211	147	413	52	35	652	Ashland city, Jackson County
8,545	7,979	44	78	160	10	14	260	Astoria city, Clatsop County
1,075	1,014	5	31	5	0	0	20	Athena city, Umatilla County
3,067	2,813	17	71	19	10	0	137	Aumsville city, Marion County
818	785	5	7	3	0	0	18	Aurora city, Marion County
9,482	9,080	40	101	52	1	3	205	Baker City city, Baker County
2,898	2,741	11	35	23	3	0	85	Bandon city, Coos County
1,653	1,560	4	5	21	5	2	56	Banks city, Washington County
115	108	1	1	0	0	0	5	Barlow city, Clackamas County
1,760	1,599	6	58	19	1	2	75	Barview CDP, Coos County
1,200	1,151	0	9	11	1	4	24	Bay City city, Tillamook County
869	813	3	10	9	1	1	32	Bayside Gardens CDP, Tillamook County
111	106	0	1	0	0	0	4	Beaver CDP, Tillamook County
4,356	4,116	26	52	35	4	6	117	Beavercreek CDP, Clackamas County
75,175	59,559	2,219	387	9,368	395	202	3,045	Beaverton city, Washington County
72	72	0	0	0	0	0	0	Bellfountain CDP, Benton County
70,383	66,911	333	486	918	89	80	1,566	Bend city, Deschutes County
19,598	11,872	352	49	6,535	34	41	715	Bethany CDP, Washington County

Table 4.

Race and Hispanic or Latino Origin: 2010—Con.

[For information on confidentiality protection, nonsampling error, and definitions, see Selected Appendixes at <www.census.gov/prod/cen2010/cph-1-a.pdf>]

State County Place	Total population	Race							Hispanic or Latino (of any race)
		One race						Two or More Races	
		White	Black or African American	American Indian and Alaska Native	Asian	Native Hawaiian and Other Pacific Islander	Some Other Race		
PLACE—Con.									
Biggs Junction CDP, Sherman County.....	22	10	2	0	0	0	10	0	11
Black Butte Ranch CDP, Deschutes County.....	366	358	1	1	3	0	0	3	6
Blodgett CDP, Benton County.....	58	55	0	3	0	0	0	0	2
Boardman city, Morrow County.....	3,220	1,935	23	28	77	11	1,061	85	1,986
Bonanza town, Klamath County.....	415	358	1	2	0	0	40	14	115
Brogan CDP, Malheur County.....	90	81	0	0	2	0	7	0	18
Brookings city, Curry County.....	6,336	5,843	22	115	60	7	60	229	419
Brooks CDP, Marion County.....	398	300	0	8	12	0	74	4	105
Brownsville city, Linn County.....	1,668	1,565	5	20	9	0	14	55	68
Bull Mountain CDP, Washington County.....	9,133	7,428	137	46	988	23	81	430	492
Bunker Hill CDP, Coos County.....	1,444	1,232	22	35	12	1	77	65	142
Burns city, Harney County.....	2,806	2,588	9	73	21	1	20	94	131
Butte Falls town, Jackson County.....	423	405	0	3	2	1	0	12	10
Butteville CDP, Marion County.....	265	262	2	0	0	0	1	0	6
Camp Sherman CDP, Jefferson County.....	233	223	0	1	1	2	0	6	0
Canby city, Clackamas County.....	15,829	12,816	93	192	169	29	2,072	458	3,368
Cannon Beach city, Clatsop County.....	1,690	1,494	2	6	7	3	153	25	215
Canyon City town, Grant County.....	703	669	0	19	2	0	2	11	18
Canyonville city, Douglas County.....	1,884	1,625	7	50	87	0	30	85	103
Cape Meares CDP, Tillamook County.....	99	95	0	0	0	0	3	1	0
Carlton city, Yamhill County.....	2,007	1,818	4	19	16	8	51	91	117
Cascade Locks city, Hood River County.....	1,144	1,003	6	21	10	7	31	66	104
Cascadia CDP, Linn County.....	147	131	0	2	0	0	4	10	9
Cave Junction city, Josephine County.....	1,883	1,701	8	38	24	2	36	74	157
Cayuse CDP, Umatilla County.....	68	30	1	37	0	0	0	0	0
Cedar Hills CDP, Washington County.....	8,300	6,727	103	51	399	26	622	372	1,149
Cedar Mill CDP.....	14,546	11,500	143	32	1,913	32	324	602	911
Multnomah County (part).....	8	0	0	0	2	0	6	0	6
Washington County (part).....	14,538	11,500	143	32	1,911	32	318	602	905
Central Point city, Jackson County.....	17,169	15,598	64	180	180	67	530	550	1,553
Chenoweth CDP, Wasco County.....	1,855	1,645	8	33	12	6	122	29	317
Chiloquin city, Klamath County.....	734	299	1	361	3	0	4	66	48
Clatskanie city, Columbia County.....	1,737	1,613	7	34	8	2	16	57	65
Cloverdale CDP, Tillamook County.....	250	235	0	5	0	0	5	5	5
Coburg city, Lane County.....	1,035	936	4	8	15	6	28	38	77
Columbia City city, Columbia County.....	1,946	1,840	2	20	30	1	19	34	59
Condon city, Gilliam County.....	682	663	1	6	1	0	6	5	14
Coos Bay city, Coos County.....	15,967	13,908	91	415	217	54	454	828	1,220
Coquille city, Coos County.....	3,866	3,576	16	73	21	4	64	112	206
Cornelius city, Washington County.....	11,869	7,600	145	155	263	11	3,223	472	5,948
Corvallis city, Benton County.....	54,462	45,613	615	376	3,977	182	1,520	2,179	4,049
Cottage Grove city, Lane County.....	9,686	8,758	27	125	107	7	297	365	774
Cove city, Union County.....	552	503	0	4	9	1	9	26	20
Crabtree CDP, Linn County.....	391	375	0	4	1	0	5	6	10
Crane CDP, Harney County.....	129	121	3	1	0	0	3	1	5
Crawfordsville CDP, Linn County.....	332	301	4	6	2	0	5	14	12
Creswell city, Lane County.....	5,031	4,510	20	51	50	6	207	187	434
Culver city, Jefferson County.....	1,357	1,079	5	45	5	1	176	46	412
Dallas city, Polk County.....	14,583	13,497	33	297	111	19	235	391	867
Damascus city, Clackamas County.....	10,539	9,623	66	65	358	20	131	276	467
Days Creek CDP, Douglas County.....	272	258	0	2	2	0	2	8	13
Dayton city, Yamhill County.....	2,534	2,006	13	26	24	0	372	93	758
Dayville town, Grant County.....	149	143	0	5	0	0	0	1	1
Deer Island CDP, Columbia County.....	294	271	0	7	1	0	8	7	13
Depoe Bay city, Lincoln County.....	1,398	1,299	0	21	17	3	21	37	67
Deschutes River Woods CDP, Deschutes County.....	5,077	4,756	18	55	16	3	96	133	308
Detroit city, Marion County.....	202	193	0	3	0	0	0	6	6
Dillard CDP, Douglas County.....	478	427	3	8	2	1	12	25	23
Donald city, Marion County.....	979	864	6	3	5	3	60	38	143
Drain city, Douglas County.....	1,151	1,069	2	31	3	0	12	34	51
Dufur city, Wasco County.....	604	571	0	10	1	1	8	13	9
Dundee city, Yamhill County.....	3,162	2,885	12	38	43	5	97	82	329
Dunes City city, Lane County.....	1,303	1,243	3	9	9	1	5	33	22
Durham city, Washington County.....	1,351	1,132	23	5	18	19	111	43	186
Eagle Crest CDP, Deschutes County.....	1,696	1,619	8	4	16	1	20	28	40
Eagle Point city, Jackson County.....	8,469	7,800	19	109	83	9	145	304	579
Echo city, Umatilla County.....	699	602	0	7	0	5	67	18	87
Elgin city, Union County.....	1,711	1,630	3	22	3	10	21	22	56
Elkton city, Douglas County.....	195	180	0	2	0	0	4	9	17

Table 4.

Race and Hispanic or Latino Origin: 2010—Con.

[For information on confidentiality protection, nonsampling error, and definitions, see Selected Appendixes at <www.census.gov/prod/cen2010/cph-1-a.pdf>]

Not Hispanic or Latino								State County Place
Total	One race						Two or More Races	
	White	Black or African American	American Indian and Alaska Native	Asian	Native Hawaiian and Other Pacific Islander	Some Other Race		
								PLACE—Con.
11	9	0	0	0	0	2	0	Biggs Junction CDP, Sherman County
360	352	1	1	3	0	0	3	Black Butte Ranch CDP, Deschutes County
56	53	0	3	0	0	0	0	Blodgett CDP, Benton County
1,234	1,075	8	16	75	10	5	45	Boardman city, Morrow County
300	289	1	2	0	0	0	8	Bonanza town, Klamath County
72	70	0	0	2	0	0	0	Brogan CDP, Malheur County
5,917	5,549	19	99	60	7	0	183	Brookings city, Curry County
293	270	0	8	12	0	0	3	Brooks CDP, Marion County
1,600	1,521	5	20	4	0	0	50	Brownsville city, Linn County
8,641	7,098	131	34	985	20	14	359	Bull Mountain CDP, Washington County
1,302	1,182	20	34	10	1	0	55	Bunker Hill CDP, Coos County
2,675	2,500	7	69	21	1	1	76	Burns city, Harney County
413	395	0	3	2	1	0	12	Butte Falls town, Jackson County
259	257	2	0	0	0	0	0	Butteville CDP, Marion County
233	223	0	1	1	2	0	6	Camp Sherman CDP, Jefferson County
12,461	11,825	35	124	168	19	11	279	Canby city, Clackamas County
1,475	1,431	2	6	7	3	5	21	Cannon Beach city, Clatsop County
685	655	0	19	2	0	0	9	Canyon City town, Grant County
1,781	1,564	5	46	86	0	3	77	Canyonville city, Douglas County
99	95	0	0	0	0	3	1	Cape Meares CDP, Tillamook County
1,890	1,757	4	18	16	6	5	84	Carlton city, Yamhill County
1,040	942	5	19	10	7	1	56	Cascade Locks city, Hood River County
138	129	0	2	0	0	0	7	Cascadia CDP, Linn County
1,726	1,595	5	37	24	2	0	63	Cave Junction city, Josephine County
68	30	1	37	0	0	0	0	Cayuse CDP, Umatilla County
7,151	6,335	92	30	396	23	11	264	Cedar Hills CDP, Washington County
13,635	10,973	139	15	1,908	27	35	538	Cedar Mill CDP
2	0	0	0	2	0	0	0	Multnomah County (part)
13,633	10,973	139	15	1,906	27	35	538	Washington County (part)
15,616	14,757	56	149	168	63	7	416	Central Point city, Jackson County
1,538	1,452	8	28	12	6	8	24	Chenoweth CDP, Wasco County
686	283	1	344	2	0	0	56	Chiloquin city, Klamath County
1,672	1,567	7	34	8	2	2	52	Clatskanie city, Columbia County
245	235	0	5	0	0	0	5	Cloverdale CDP, Tillamook County
958	895	4	7	15	6	1	30	Coburg city, Lane County
1,887	1,799	2	19	29	1	8	29	Columbia City city, Columbia County
668	655	1	6	1	0	0	5	Condon city, Gilliam County
14,747	13,319	84	375	212	52	15	690	Coos Bay city, Coos County
3,660	3,450	14	71	19	4	6	96	Coquille city, Coos County
5,921	5,267	80	71	256	9	7	231	Cornelius city, Washington County
50,413	43,472	579	284	3,956	169	98	1,855	Corvallis city, Benton County
8,912	8,365	24	102	106	7	12	296	Cottage Grove city, Lane County
532	497	0	4	9	1	3	18	Cove city, Union County
381	370	0	4	1	0	0	6	Crabtree CDP, Linn County
124	119	3	1	0	0	0	1	Crane CDP, Harney County
320	294	4	6	2	0	3	11	Crawfordsville CDP, Linn County
4,597	4,326	17	43	47	6	0	158	Creswell city, Lane County
945	885	5	31	5	0	1	18	Culver city, Jefferson County
13,716	12,967	33	287	110	17	9	293	Dallas city, Polk County
10,072	9,343	66	54	356	20	8	225	Damascus city, Clackamas County
259	247	0	2	2	0	0	8	Days Creek CDP, Douglas County
1,776	1,671	9	16	22	0	7	51	Dayton city, Yamhill County
148	142	0	5	0	0	0	1	Dayville town, Grant County
281	270	0	7	1	0	0	3	Deer Island CDP, Columbia County
1,331	1,264	0	19	15	2	1	30	Depoe Bay city, Lincoln County
4,769	4,576	18	48	13	3	0	111	Deschutes River Woods CDP, Deschutes County
196	190	0	3	0	0	0	3	Detroit city, Marion County
455	419	3	8	2	1	1	21	Dillard CDP, Douglas County
836	800	6	3	5	1	0	21	Donald city, Marion County
1,100	1,036	2	28	3	0	0	31	Drain city, Douglas County
595	571	0	9	1	1	0	13	Dufur city, Wasco County
2,833	2,685	12	21	38	5	4	68	Dundee city, Yamhill County
1,281	1,226	3	9	9	1	1	32	Dunes City city, Lane County
1,165	1,063	22	5	18	19	3	35	Durham city, Washington County
1,656	1,600	8	3	16	1	3	25	Eagle Crest CDP, Deschutes County
7,890	7,476	19	90	81	8	2	214	Eagle Point city, Jackson County
612	594	0	5	0	5	0	8	Echo city, Umatilla County
1,655	1,594	3	22	3	10	6	17	Elgin city, Union County
178	175	0	1	0	0	0	2	Elkton city, Douglas County

Table 4.

Race and Hispanic or Latino Origin: 2010—Con.

[For information on confidentiality protection, nonsampling error, and definitions, see Selected Appendixes at <www.census.gov/prod/cen2010/cph-1-a.pdf>]

State County Place	Total population	Race							Two or More Races	Hispanic or Latino (of any race)
		One race								
		White	Black or African American	American Indian and Alaska Native	Asian	Native Hawaiian and Other Pacific Islander	Some Other Race			
PLACE—Con.										
Enterprise city, Wallowa County.....	1,940	1,861	5	11	9	1	10	43	60	
Eola CDP, Polk County.....	45	41	0	3	0	0	1	0	1	
Estacada city, Clackamas County.....	2,695	2,479	21	20	31	6	74	64	203	
Eugene city, Lane County.....	156,185	134,018	2,126	1,606	6,283	364	4,497	7,291	12,200	
Fair Oaks CDP, Douglas County.....	278	269	0	5	0	0	3	1	16	
Fairview city, Multnomah County.....	8,920	6,521	408	101	491	88	868	443	1,463	
Falls City city, Polk County.....	947	867	1	22	4	1	17	35	49	
Florence city, Lane County.....	8,466	7,835	25	111	83	28	117	267	454	
Foots Creek CDP, Jackson County.....	799	759	0	12	3	0	1	24	17	
Forest Grove city, Washington County.....	21,083	16,615	164	231	556	62	2,643	812	4,874	
Fort Hill CDP.....	129	117	0	6	0	0	1	5	1	
Polk County (part).....	128	117	0	6	0	0	1	4	1	
Yamhill County (part).....	1	0	0	0	0	0	0	1	0	
Fossil city, Wheeler County.....	473	437	0	13	4	0	4	15	11	
Four Corners CDP, Marion County.....	15,947	10,953	230	316	313	281	3,099	755	5,381	
Fruitdale CDP, Josephine County.....	1,177	1,088	1	26	4	1	12	45	84	
Garden Home-Whitford CDP, Washington County.....	6,674	5,942	68	25	274	17	115	233	291	
Gardiner CDP, Douglas County.....	248	227	2	8	4	0	1	6	11	
Garibaldi city, Tillamook County.....	779	738	1	6	7	0	1	26	27	
Gaston city.....	637	581	2	9	4	1	21	19	70	
Washington County (part).....	635	579	2	9	4	1	21	19	70	
Yamhill County (part).....	2	2	0	0	0	0	0	0	0	
Gates city.....	471	435	1	8	4	0	2	21	21	
Linn County (part).....	40	38	0	1	1	0	0	0	0	
Marion County (part).....	431	397	1	7	3	0	2	21	21	
Gearhart city, Clatsop County.....	1,462	1,383	5	6	11	3	25	29	59	
Gervais city, Marion County.....	2,464	1,290	14	90	22	1	937	110	1,653	
Gladstone city, Clackamas County.....	11,497	10,260	99	111	180	44	390	413	1,001	
Glasgow CDP, Coos County.....	763	708	1	12	12	0	6	24	28	
Glendale city, Douglas County.....	874	785	3	12	1	0	33	40	82	
Glide CDP, Douglas County.....	1,795	1,701	6	30	6	1	15	36	56	
Gold Beach city, Curry County.....	2,253	2,062	6	45	19	1	13	107	111	
Gold Hill city, Jackson County.....	1,220	1,141	2	19	6	0	8	44	33	
Gopher Flats CDP, Umatilla County.....	379	311	1	50	0	0	0	17	4	
Government Camp CDP, Clackamas County.....	193	183	0	2	1	0	6	1	11	
Grand Ronde CDP.....	1,661	956	1	471	6	0	25	202	111	
Polk County (part).....	1,216	665	0	369	3	0	19	160	78	
Yamhill County (part).....	445	291	1	102	3	0	6	42	33	
Granite city, Grant County.....	38	36	0	2	0	0	0	0	2	
Grants Pass city, Josephine County.....	34,533	31,388	187	427	368	89	781	1,293	2,940	
Grass Valley city, Sherman County.....	164	159	0	1	0	0	1	3	5	
Green CDP, Douglas County.....	7,515	7,010	18	136	63	3	82	203	438	
Greenhorn city.....	0	0	0	0	0	0	0	0	0	
Baker County (part).....	0	0	0	0	0	0	0	0	0	
Grant County (part).....	0	0	0	0	0	0	0	0	0	
Gresham city, Multnomah County.....	105,594	80,260	3,732	1,343	4,507	717	10,306	4,729	19,984	
Haines city, Baker County.....	416	393	0	5	0	0	3	15	6	
Halfway city, Baker County.....	288	271	0	5	2	1	4	5	10	
Halsey city, Linn County.....	904	853	3	5	5	1	4	33	44	
Happy Valley city, Clackamas County.....	13,903	10,590	150	68	2,417	21	132	525	563	
Harbor CDP, Curry County.....	2,391	2,221	6	57	13	2	34	58	112	
Harper CDP, Malheur County.....	109	92	0	0	0	0	8	9	18	
Harrisburg city, Linn County.....	3,567	3,258	19	36	12	5	114	123	284	
Hayesville CDP, Marion County.....	19,936	13,138	232	352	578	288	4,448	900	7,932	
Hebo CDP, Tillamook County.....	232	200	0	6	14	0	4	8	31	
Helix city, Umatilla County.....	184	149	0	16	0	0	7	12	11	
Heppner city, Morrow County.....	1,291	1,194	2	15	4	0	33	43	48	
Hermiston city, Umatilla County.....	16,745	12,420	136	221	252	39	3,174	503	5,852	
Hillsboro city, Washington County.....	91,611	67,145	1,812	943	7,872	412	9,166	4,261	20,726	
Hines city, Harney County.....	1,563	1,483	4	15	6	0	18	37	49	
Holley CDP, Linn County.....	378	357	1	2	0	0	4	14	12	
Hood River city, Hood River County.....	7,167	6,229	39	40	109	6	531	213	1,748	
Hubbard city, Marion County.....	3,173	2,327	16	74	29	4	614	109	1,153	
Huntington city, Baker County.....	440	406	1	17	3	0	2	11	8	
Idanha city.....	134	129	0	0	0	0	0	5	7	
Linn County (part).....	57	56	0	0	0	0	0	1	1	
Marion County (part).....	77	73	0	0	0	0	0	4	6	

Table 4.

Race and Hispanic or Latino Origin: 2010—Con.

[For information on confidentiality protection, nonsampling error, and definitions, see Selected Appendixes at <www.census.gov/prod/cen2010/cph-1-a.pdf>]

Not Hispanic or Latino								State County Place
Total	One race						Two or More Races	
	White	Black or African American	American Indian and Alaska Native	Asian	Native Hawaiian and Other Pacific Islander	Some Other Race		
								PLACE—Con.
1,880	1,819	5	11	9	1	0	35	Enterprise city, Wallowa County
44	41	0	3	0	0	0	0	Eola CDP, Polk County
2,492	2,385	15	12	31	6	1	42	Estacada city, Clackamas County
143,985	128,031	1,955	1,267	6,205	341	308	5,878	Eugene city, Lane County
262	257	0	4	0	0	0	1	Fair Oaks CDP, Douglas County
7,457	6,075	391	71	478	87	10	345	Fairview city, Multnomah County
898	850	1	21	4	1	0	21	Falls City city, Polk County
8,012	7,544	24	100	79	28	1	236	Florence city, Lane County
782	748	0	9	3	0	0	22	Foots Creek CDP, Jackson County
16,209	14,796	119	126	533	58	28	549	Forest Grove city, Washington County
128	117	0	6	0	0	0	5	Fort Hill CDP
127	117	0	6	0	0	0	4	Polk County (part)
1	0	0	0	0	0	0	1	Yamhill County (part)
462	433	0	11	4	0	0	14	Fossil city, Wheeler County
10,566	9,172	170	214	296	278	15	421	Four Corners CDP, Marion County
1,093	1,038	1	19	4	1	2	28	Fruitdale CDP, Josephine County
6,383	5,793	64	22	270	17	13	204	Garden Home-Whitford CDP, Washington County
237	220	2	6	4	0	0	5	Gardiner CDP, Douglas County
752	717	1	5	7	0	0	22	Garibaldi city, Tillamook County
567	547	2	8	4	0	0	6	Gaston city
565	545	2	8	4	0	0	6	Washington County (part)
2	2	0	0	0	0	0	0	Yamhill County (part)
450	426	1	7	3	0	0	13	Gates city
40	38	0	1	1	0	0	0	Linn County (part)
410	388	1	6	2	0	0	13	Marion County (part)
1,403	1,356	4	4	11	3	0	25	Gearhart city, Clatsop County
811	715	13	21	13	1	6	42	Gervais city, Marion County
10,496	9,760	90	82	176	34	14	340	Gladstone city, Clackamas County
735	687	0	10	12	0	2	24	Glasgow CDP, Coos County
792	751	3	10	1	0	5	22	Glendale city, Douglas County
1,739	1,659	6	29	6	1	3	35	Glide CDP, Douglas County
2,142	1,981	5	42	19	1	2	92	Gold Beach city, Curry County
1,187	1,123	2	17	6	0	1	38	Gold Hill city, Jackson County
375	309	0	50	0	0	0	16	Gopher Flats CDP, Umatilla County
182	178	0	2	1	0	1	0	Government Camp CDP, Clackamas County
1,550	930	1	425	6	0	1	187	Grand Ronde CDP
1,138	652	0	336	3	0	0	147	Polk County (part)
412	278	1	89	3	0	1	40	Yamhill County (part)
36	34	0	2	0	0	0	0	Granite city, Grant County
31,593	29,700	158	342	359	65	24	945	Grants Pass city, Josephine County
159	154	0	1	0	0	1	3	Grass Valley city, Sherman County
7,077	6,720	18	105	59	3	8	164	Green CDP, Douglas County
0	0	0	0	0	0	0	0	Greenhorn city
0	0	0	0	0	0	0	0	Baker County (part)
0	0	0	0	0	0	0	0	Grant County (part)
85,610	72,549	3,530	808	4,446	698	148	3,431	Gresham city, Multnomah County
410	391	0	5	0	0	0	14	Haines city, Baker County
278	267	0	4	2	1	0	4	Halfway city, Baker County
860	819	1	5	5	1	0	29	Halsey city, Linn County
13,340	10,267	138	60	2,406	19	18	432	Happy Valley city, Clackamas County
2,279	2,152	6	55	11	2	6	47	Harbor CDP, Curry County
91	89	0	0	0	0	0	2	Harper CDP, Malheur County
3,283	3,122	18	36	12	4	2	89	Harrisburg city, Linn County
12,004	10,241	188	236	557	278	27	477	Hayesville CDP, Marion County
201	173	0	6	14	0	0	8	Hebo CDP, Tillamook County
173	148	0	16	0	0	0	9	Helix city, Umatilla County
1,243	1,183	1	15	4	0	2	38	Heppner city, Morrow County
10,893	10,138	94	135	238	36	7	245	Hermiston city, Umatilla County
70,885	57,442	1,635	515	7,782	366	145	3,000	Hillsboro city, Washington County
1,514	1,451	4	15	6	0	5	33	Hines city, Harney County
366	351	1	2	0	0	0	12	Holley CDP, Linn County
5,419	5,108	26	22	104	6	5	148	Hood River city, Hood River County
2,020	1,878	9	34	24	4	7	64	Hubbard city, Marion County
432	400	1	17	3	0	0	11	Huntington city, Baker County
127	122	0	0	0	0	0	5	Idanha city
56	55	0	0	0	0	0	1	Linn County (part)
71	67	0	0	0	0	0	4	Marion County (part)

Table 4.

Race and Hispanic or Latino Origin: 2010—Con.

[For information on confidentiality protection, nonsampling error, and definitions, see Selected Appendixes at <www.census.gov/prod/cen2010/cph-1-a.pdf>]

State County Place	Total population	Race							Two or More Races	Hispanic or Latino (of any race)
		One race								
		White	Black or African American	American Indian and Alaska Native	Asian	Native Hawaiian and Other Pacific Islander	Some Other Race			
PLACE—Con.										
Idaville CDP, Tillamook County.....	337	311	0	4	5	0	11	6	27	
Imbler city, Union County.....	306	287	0	3	0	4	8	4	8	
Independence city, Polk County.....	8,590	6,296	33	157	102	14	1,638	350	3,031	
lone city, Morrow County.....	329	285	0	3	2	0	27	12	39	
Irrigon city, Morrow County.....	1,826	1,392	8	26	11	1	338	50	584	
Island City city, Union County.....	989	937	1	6	5	8	9	23	34	
Jacksonville city, Jackson County.....	2,785	2,663	10	16	24	3	16	53	82	
Jeffers Gardens CDP, Clatsop County.....	368	332	3	5	0	0	17	11	33	
Jefferson city, Marion County.....	3,098	2,596	5	52	16	9	298	122	596	
Jennings Lodge CDP, Clackamas County....	7,315	6,401	114	56	132	26	342	244	813	
John Day city, Grant County.....	1,744	1,647	8	26	12	1	18	32	47	
Johnson City city, Clackamas County.....	566	477	2	8	11	0	42	26	87	
Jordan Valley city, Malheur County.....	181	172	0	6	0	0	0	3	12	
Joseph city, Wallowa County.....	1,081	1,024	8	10	4	5	8	22	22	
Junction City city, Lane County.....	5,392	4,876	37	69	34	7	198	171	483	
Juntura CDP, Malheur County.....	57	36	0	2	0	0	18	1	18	
Keizer city, Marion County.....	36,478	30,110	289	480	599	230	3,291	1,479	6,693	
Kerby CDP, Josephine County.....	595	527	4	15	1	1	3	44	29	
King City city, Washington County.....	3,111	2,770	55	11	162	9	40	64	140	
Kings Valley CDP, Benton County.....	65	57	0	0	1	0	0	7	4	
Kirkpatrick CDP, Umatilla County.....	179	83	0	81	1	0	0	14	2	
Klamath Falls city, Klamath County.....	20,840	17,380	215	897	340	24	934	1,050	2,468	
Labish Village CDP, Marion County.....	412	168	1	5	0	6	232	0	276	
Lacomb CDP, Linn County.....	546	500	0	18	0	0	10	18	21	
Lafayette city, Yamhill County.....	3,742	3,166	13	35	26	1	368	133	824	
La Grande city, Union County.....	13,082	11,944	111	178	149	193	183	324	601	
Lake Oswego city.....	36,619	32,694	264	149	2,056	66	303	1,087	1,356	
Clackamas County (part).....	34,066	30,470	219	135	1,919	58	272	993	1,268	
Multnomah County (part).....	2,544	2,218	45	13	135	8	31	94	88	
Washington County (part).....	9	6	0	1	2	0	0	0	0	
Lakeside city, Coos County.....	1,699	1,604	5	26	4	0	15	45	55	
Lakeview town, Lake County.....	2,294	2,095	0	36	18	2	66	77	179	
Langlois CDP, Curry County.....	177	172	0	1	2	0	1	1	6	
La Pine city, Deschutes County.....	1,653	1,546	3	18	4	2	30	50	96	
Lebanon city, Linn County.....	15,518	14,150	71	223	170	16	320	568	901	
Lexington town, Morrow County.....	238	220	0	0	1	0	4	13	3	
Lincoln Beach CDP, Lincoln County.....	2,045	1,895	7	25	25	1	28	64	85	
Lincoln City city, Lincoln County.....	7,930	6,635	32	279	122	11	563	288	1,048	
Lonerock city, Gilliam County.....	21	21	0	0	0	0	0	0	0	
Long Creek city, Grant County.....	197	186	0	3	0	0	1	7	11	
Lookingglass CDP, Douglas County.....	855	816	4	11	3	0	2	19	32	
Lostine city, Wallowa County.....	213	198	0	5	7	0	0	3	4	
Lowell city, Lane County.....	1,045	950	0	18	7	0	7	63	37	
Lyons city, Linn County.....	1,161	1,061	5	17	13	5	23	37	52	
McMinnville city, Yamhill County.....	32,187	26,455	233	402	494	61	3,429	1,113	6,630	
Madras city, Jefferson County.....	6,046	4,012	40	417	47	15	1,191	324	2,330	
Malin city, Klamath County.....	805	568	0	9	0	0	207	21	465	
Manzanita city, Tillamook County.....	598	548	7	1	11	0	7	24	37	
Marion CDP, Marion County.....	313	289	1	3	3	0	11	6	18	
Maupin city, Wasco County.....	418	400	0	3	1	1	1	12	5	
Maywood Park city, Multnomah County.....	752	643	26	3	44	1	5	30	30	
Medford city, Jackson County.....	74,907	64,452	666	935	1,113	345	4,483	2,913	10,319	
Mehama CDP, Marion County.....	292	273	0	7	1	2	0	9	15	
Melrose CDP, Douglas County.....	735	698	1	2	8	0	7	19	29	
Merlin CDP, Josephine County.....	1,615	1,507	2	26	6	2	17	55	84	
Merrill city, Klamath County.....	844	598	1	13	0	0	201	31	364	
Metolius city, Jefferson County.....	710	537	7	27	4	1	105	29	168	
Metzger CDP, Washington County.....	3,765	3,017	106	32	117	79	247	167	517	
Mill City city.....	1,855	1,682	8	36	8	11	37	73	171	
Linn County (part).....	1,531	1,405	8	24	7	11	23	53	134	
Marion County (part).....	324	277	0	12	1	0	14	20	37	
Millersburg city, Linn County.....	1,329	1,221	1	14	18	0	40	35	88	
Milton-Freewater city, Umatilla County.....	7,050	4,997	39	56	41	1	1,743	173	3,036	
Milwaukie city.....	20,291	17,960	271	273	503	60	502	722	1,426	
Clackamas County (part).....	20,291	17,960	271	273	503	60	502	722	1,426	
Multnomah County (part).....	0	0	0	0	0	0	0	0	0	
Mission CDP, Umatilla County.....	1,037	167	11	776	0	1	7	75	78	
Mitchell city, Wheeler County.....	130	120	0	1	0	0	0	9	2	
Molalla city, Clackamas County.....	8,108	7,045	49	85	66	21	605	237	1,173	
Monmouth city, Polk County.....	9,534	7,890	109	141	313	55	631	395	1,280	

Table 4.

Race and Hispanic or Latino Origin: 2010—Con.

[For information on confidentiality protection, nonsampling error, and definitions, see Selected Appendixes at <www.census.gov/prod/cen2010/cph-1-a.pdf>]

Not Hispanic or Latino								State County Place
Total	One race						Two or More Races	
	White	Black or African American	American Indian and Alaska Native	Asian	Native Hawaiian and Other Pacific Islander	Some Other Race		
								PLACE—Con.
310	297	0	4	5	0	0	4	Idaville CDP, Tillamook County
298	287	0	3	0	4	0	4	Imbler city, Union County
5,559	5,104	28	95	94	11	10	217	Independence city, Polk County
290	273	0	3	2	0	3	9	lone city, Morrow County
1,242	1,164	6	25	9	1	3	34	Irrigon city, Morrow County
955	915	1	5	5	7	2	20	Island City city, Union County
2,703	2,599	10	16	24	3	4	47	Jacksonville city, Jackson County
335	322	1	5	0	0	0	7	Jeffers Gardens CDP, Clatsop County
2,502	2,365	5	32	15	6	3	76	Jefferson city, Marion County
6,502	6,013	98	45	127	26	8	185	Jennings Lodge CDP, Clackamas County
1,697	1,623	5	26	12	1	2	28	John Day city, Grant County
479	448	2	7	11	0	0	11	Johnson City city, Clackamas County
169	161	0	6	0	0	0	2	Jordan Valley city, Malheur County
1,059	1,013	8	7	4	5	1	21	Joseph city, Wallowa County
4,909	4,635	34	63	34	7	4	132	Junction City city, Lane County
39	36	0	2	0	0	0	1	Juntura CDP, Malheur County
29,785	27,390	248	373	569	224	54	927	Keizer city, Marion County
566	514	3	12	1	0	1	35	Kerby CDP, Josephine County
2,971	2,684	55	10	161	9	2	50	King City city, Washington County
61	54	0	0	1	0	0	6	Kings Valley CDP, Benton County
177	83	0	80	1	0	0	13	Kirkpatrick CDP, Umatilla County
18,372	16,257	199	756	339	22	26	773	Klamath Falls city, Klamath County
136	122	1	5	0	6	2	0	Labish Village CDP, Marion County
525	491	0	18	0	0	2	14	Lacomb CDP, Linn County
2,918	2,750	8	31	25	1	11	92	Lafayette city, Yamhill County
12,481	11,606	105	150	144	191	18	267	La Grande city, Union County
35,263	31,815	252	127	2,039	64	47	919	Lake Oswego city
32,798	29,643	208	115	1,903	56	39	834	Clackamas County (part)
2,456	2,166	44	11	134	8	8	85	Multnomah County (part)
9	6	0	1	2	0	0	0	Washington County (part)
1,644	1,575	5	23	4	0	0	37	Lakeside city, Coos County
2,115	1,991	0	28	18	2	5	71	Lakeview town, Lake County
171	167	0	1	2	0	0	1	Langlois CDP, Curry County
1,557	1,497	3	17	4	2	0	34	La Pine city, Deschutes County
14,617	13,715	58	200	168	15	16	445	Lebanon city, Linn County
235	219	0	0	1	0	2	13	Lexington town, Morrow County
1,960	1,856	7	23	24	1	1	48	Lincoln Beach CDP, Lincoln County
6,882	6,286	27	243	119	10	4	193	Lincoln City city, Lincoln County
21	21	0	0	0	0	0	0	Lonerock city, Gilliam County
186	177	0	3	0	0	0	6	Long Creek city, Grant County
823	790	1	11	3	0	0	18	Lookingglass CDP, Douglas County
209	194	0	5	7	0	0	3	Lostine city, Wallowa County
1,008	922	0	17	7	0	2	60	Lowell city, Lane County
1,109	1,036	5	16	13	4	1	34	Lyons city, Linn County
25,557	23,693	186	347	481	59	54	737	McMinnville city, Yamhill County
3,716	3,109	34	336	37	15	24	161	Madras city, Jefferson County
340	322	0	8	0	0	0	10	Malin city, Klamath County
561	528	7	1	11	0	0	14	Manzanita city, Tillamook County
295	282	1	3	3	0	0	6	Marion CDP, Marion County
413	396	0	3	1	1	0	12	Maupin city, Wasco County
722	627	26	2	44	1	0	22	Maywood Park city, Multnomah County
64,588	59,756	598	691	1,084	328	76	2,055	Medford city, Jackson County
277	261	0	6	1	2	0	7	Mehama CDP, Marion County
706	684	1	2	8	0	0	11	Melrose CDP, Douglas County
1,531	1,454	2	19	6	2	2	46	Merlin CDP, Josephine County
480	441	1	11	0	0	5	22	Merrill city, Klamath County
542	491	7	18	4	1	2	19	Metolius city, Jefferson County
3,248	2,795	103	30	115	79	1	125	Metzger CDP, Washington County
1,684	1,573	8	29	8	11	2	53	Mill City city
1,397	1,320	8	17	7	11	0	34	Linn County (part)
287	253	0	12	1	0	2	19	Marion County (part)
1,241	1,193	1	12	18	0	0	17	Millersburg city, Linn County
4,014	3,832	35	44	35	1	2	65	Milton-Freewater city, Umatilla County
18,865	17,276	262	164	494	57	29	583	Milwaukie city
18,865	17,276	262	164	494	57	29	583	Clackamas County (part)
0	0	0	0	0	0	0	0	Multnomah County (part)
959	162	9	737	0	1	0	50	Mission CDP, Umatilla County
128	120	0	1	0	0	0	7	Mitchell city, Wheeler County
6,935	6,619	30	55	50	20	11	150	Molalla city, Clackamas County
8,254	7,390	101	95	305	52	13	298	Monmouth city, Polk County

Table 4.

Race and Hispanic or Latino Origin: 2010—Con.

[For information on confidentiality protection, nonsampling error, and definitions, see Selected Appendixes at <www.census.gov/prod/cen2010/cph-1-a.pdf>]

State County Place	Total population	Race							Two or More Races	Hispanic or Latino (of any race)
		One race								
		White	Black or African American	American Indian and Alaska Native	Asian	Native Hawaiian and Other Pacific Islander	Some Other Race			
PLACE—Con.										
Monroe city, Benton County.....	617	549	1	8	1	0	41	17	100	
Monument city, Grant County.....	128	121	0	1	0	0	5	1	5	
Moro city, Sherman County.....	324	300	0	10	0	0	9	5	13	
Mosier city, Wasco County.....	433	390	1	10	5	3	18	6	97	
Mount Angel city, Marion County.....	3,286	2,713	16	33	17	1	399	107	859	
Mount Hood CDP, Hood River County.....	286	213	0	2	0	4	65	2	87	
Mount Hood Village CDP, Clackamas County.....	4,864	4,523	5	64	34	4	99	135	270	
Mount Vernon city, Grant County.....	527	503	0	1	1	0	9	13	16	
Mulino CDP, Clackamas County.....	2,103	2,014	5	20	9	1	17	37	58	
Myrtle Creek city, Douglas County.....	3,439	3,118	9	71	27	3	41	170	149	
Myrtle Point city, Coos County.....	2,514	2,259	11	88	4	2	28	122	116	
Neahkahnie CDP, Tillamook County.....	192	181	0	0	4	0	0	7	7	
Nehalem city, Tillamook County.....	271	252	0	1	3	0	8	7	16	
Nesika Beach CDP, Curry County.....	463	439	1	3	4	1	1	14	15	
Neskowin CDP, Tillamook County.....	134	128	0	0	2	0	2	2	3	
Netarts CDP, Tillamook County.....	748	713	0	8	0	0	11	16	31	
Newberg city, Yamhill County.....	22,068	18,966	168	172	486	38	1,553	685	2,985	
New Hope CDP, Josephine County.....	1,515	1,442	2	16	15	3	12	25	74	
New Pine Creek CDP, Lake County.....	120	100	0	6	0	1	7	6	11	
Newport city, Lincoln County.....	9,989	8,398	63	205	164	15	751	393	1,525	
North Bend city, Coos County.....	9,695	8,658	31	223	162	22	123	476	564	
North Plains city, Washington County.....	1,947	1,733	8	24	36	12	61	73	214	
North Powder city, Union County.....	439	406	2	7	2	0	10	12	39	
Nyssa city, Malheur County.....	3,267	2,060	10	22	42	0	1,009	124	1,976	
Oak Grove CDP, Clackamas County.....	16,629	14,917	158	135	289	41	526	563	1,403	
Oak Hills CDP, Washington County.....	11,333	8,089	173	35	2,189	49	320	478	784	
Oakland city, Douglas County.....	927	873	1	13	3	0	11	26	28	
Oakridge city, Lane County.....	3,205	2,907	31	57	18	1	48	143	172	
Oatfield CDP, Clackamas County.....	13,415	12,001	112	124	432	15	271	460	871	
O'Brien CDP, Josephine County.....	504	467	5	18	3	1	5	5	29	
Oceanside CDP, Tillamook County.....	361	340	1	1	2	0	12	5	19	
Odell CDP, Hood River County.....	2,255	1,657	11	28	9	4	469	77	1,433	
Ontario city, Malheur County.....	11,366	7,902	74	153	251	14	2,570	402	4,691	
Oregon City city, Clackamas County.....	31,859	29,033	191	271	548	71	747	998	2,339	
Pacific City CDP, Tillamook County.....	1,035	951	4	13	7	0	23	37	62	
Paisley city, Lake County.....	243	228	5	3	2	0	0	5	4	
Parkdale CDP, Hood River County.....	311	200	0	16	6	0	86	3	131	
Pendleton city, Umatilla County.....	16,612	14,507	231	528	187	26	590	543	1,605	
Peoria CDP, Linn County.....	94	88	0	5	0	0	1	0	1	
Philomath city, Benton County.....	4,584	4,174	31	56	45	1	108	169	307	
Phoenix city, Jackson County.....	4,538	3,810	39	68	58	9	359	195	715	
Pilot Rock city, Umatilla County.....	1,502	1,405	0	26	0	0	15	56	48	
Pine Grove CDP, Wasco County.....	148	148	0	0	0	0	0	0	0	
Pine Hollow CDP, Wasco County.....	494	475	0	4	1	0	2	12	14	
Pistol River CDP, Curry County.....	84	83	0	0	0	0	0	1	0	
Plush CDP, Lake County.....	57	51	0	4	0	0	1	1	6	
Portland city.....	583,776	444,216	36,695	5,991	41,692	3,109	24,793	27,280	54,840	
Clackamas County (part).....	744	599	11	10	87	0	16	21	32	
Multnomah County (part).....	581,485	442,358	36,637	5,971	41,499	3,103	24,724	27,193	54,691	
Washington County (part).....	1,547	1,259	47	10	106	6	53	66	117	
Port Orford city, Curry County.....	1,133	1,057	7	16	6	0	10	37	49	
Powers city, Coos County.....	689	586	0	28	2	0	4	69	30	
Prairie City city, Grant County.....	909	860	1	12	1	2	3	30	28	
Prescott city, Columbia County.....	55	47	1	2	0	0	0	5	0	
Prineville city, Crook County.....	9,253	8,366	15	137	62	9	458	206	934	
Pronghorn CDP, Deschutes County.....	34	34	0	0	0	0	0	0	0	
Prospect CDP, Jackson County.....	455	408	0	17	1	0	3	26	17	
Rainier city, Columbia County.....	1,895	1,764	3	25	4	2	29	68	75	
Raleigh Hills CDP, Washington County.....	5,896	5,152	73	17	203	25	204	222	397	
Redmond city, Deschutes County.....	26,215	23,341	104	333	203	53	1,412	769	3,275	
Redwood CDP, Josephine County.....	2,627	2,496	10	17	19	3	31	51	113	
Reedsport city, Douglas County.....	4,154	3,863	13	46	45	4	55	128	205	
Richland city, Baker County.....	156	148	2	2	0	0	0	4	0	
Rickreall CDP, Polk County.....	77	72	0	3	0	0	0	2	2	
Riddle city, Douglas County.....	1,185	1,063	4	35	6	1	14	62	60	
Rivergrove city.....	289	272	0	0	9	0	1	7	7	
Clackamas County (part).....	257	243	0	0	7	0	0	7	7	
Washington County (part).....	32	29	0	0	2	0	1	0	0	

Table 4.

Race and Hispanic or Latino Origin: 2010—Con.

[For information on confidentiality protection, nonsampling error, and definitions, see Selected Appendixes at <www.census.gov/prod/cen2010/cph-1-a.pdf>]

Not Hispanic or Latino								State County Place
Total	One race						Two or More Races	
	White	Black or African American	American Indian and Alaska Native	Asian	Native Hawaiian and Other Pacific Islander	Some Other Race		
								PLACE—Con.
517	492	1	7	1	0	0	16	Monroe city, Benton County
123	121	0	1	0	0	0	1	Monument city, Grant County
311	299	0	9	0	0	1	2	Moro city, Sherman County
336	313	1	10	5	3	0	4	Mosier city, Wasco County
2,427	2,318	12	26	16	1	0	54	Mount Angel city, Marion County
199	191	0	1	0	4	1	2	Mount Hood CDP, Hood River County
								Mount Hood Village CDP, Clackamas County
4,594	4,382	5	49	31	4	3	120	Mount Vernon city, Grant County
511	497	0	0	1	0	0	13	Mulino CDP, Clackamas County
2,045	1,978	5	20	9	1	0	32	Myrtle Creek city, Douglas County
3,290	3,042	9	69	27	3	3	137	Myrtle Point city, Coos County
2,398	2,199	10	82	4	2	1	100	Neahkahnie CDP, Tillamook County
185	178	0	0	4	0	0	3	Nehalem city, Tillamook County
255	245	0	1	2	0	0	7	Nesika Beach CDP, Curry County
448	432	1	2	3	1	0	9	Neskowin CDP, Tillamook County
131	127	0	0	2	0	1	1	Netarts CDP, Tillamook County
717	698	0	6	0	0	0	13	Newberg city, Yamhill County
19,083	17,803	146	101	476	35	23	499	New Hope CDP, Josephine County
1,441	1,391	2	14	15	3	0	16	New Pine Creek CDP, Lake County
109	96	0	6	0	1	0	6	Newport city, Lincoln County
8,464	7,794	44	162	163	15	3	283	North Bend city, Coos County
9,131	8,322	30	199	160	22	9	389	North Plains city, Washington County
1,733	1,616	8	11	36	9	4	49	North Powder city, Union County
400	387	2	7	2	0	0	2	Nyssa city, Malheur County
1,291	1,214	1	12	41	0	0	23	Oak Grove CDP, Clackamas County
15,226	14,220	144	104	285	38	13	422	Oak Hills CDP, Washington County
10,549	7,705	163	29	2,180	45	22	405	Oakland city, Douglas County
899	846	1	12	3	0	11	26	Oakridge city, Lane County
3,033	2,818	31	53	17	0	1	113	Oatfield CDP, Clackamas County
12,544	11,509	107	94	430	15	26	363	O'Brien CDP, Josephine County
475	447	3	16	3	1	1	4	Oceanside CDP, Tillamook County
342	335	1	1	2	0	0	3	Odell CDP, Hood River County
822	755	2	26	9	4	0	26	Ontario city, Malheur County
6,675	6,083	50	89	239	2	9	203	Oregon City city, Clackamas County
29,520	27,722	167	206	542	68	26	789	Pacific City CDP, Tillamook County
973	915	4	13	7	0	0	34	Paisley city, Lake County
239	224	5	3	2	0	0	5	Parkdale CDP, Hood River County
180	163	0	9	6	0	0	2	Pendleton city, Umatilla County
15,007	13,690	223	479	183	26	8	398	Peoria CDP, Linn County
93	88	0	5	0	0	0	0	Philomath city, Benton County
4,277	4,023	27	43	45	1	3	135	Phoenix city, Jackson County
3,823	3,521	26	56	58	9	15	138	Pilot Rock city, Umatilla County
1,454	1,384	0	25	0	0	0	45	Pine Grove CDP, Wasco County
148	148	0	0	0	0	0	0	Pine Hollow CDP, Wasco County
480	465	0	4	1	0	0	10	Pistol River CDP, Curry County
84	83	0	0	0	0	0	1	Plush CDP, Lake County
51	47	0	3	0	0	0	1	Portland city
528,936	421,773	35,462	4,381	41,335	2,978	1,299	21,708	Clackamas County (part)
712	593	10	9	86	0	1	13	Multnomah County (part)
526,794	419,980	35,405	4,365	41,143	2,972	1,287	21,642	Washington County (part)
1,430	1,200	47	7	106	6	11	53	Port Orford city, Curry County
1,084	1,017	7	16	6	0	4	34	Powers city, Coos County
659	568	0	25	2	0	0	64	Prairie City city, Grant County
881	840	1	12	1	1	0	26	Prescott city, Columbia County
55	47	1	2	0	0	0	5	Prineville city, Crook County
8,319	7,953	12	115	62	9	8	160	Pronghorn CDP, Deschutes County
34	34	0	0	0	0	0	0	Prospect CDP, Jackson County
438	397	0	17	1	0	0	23	Rainier city, Columbia County
1,820	1,740	3	21	3	2	0	51	Raleigh Hills CDP, Washington County
5,499	5,001	71	10	199	25	20	173	Redmond city, Deschutes County
22,940	21,749	88	290	190	50	23	550	Redwood CDP, Josephine County
2,514	2,430	6	14	19	3	3	39	Reedsport city, Douglas County
3,949	3,732	8	46	42	4	11	106	Richland city, Baker County
156	148	2	2	0	0	0	4	Rickreall CDP, Polk County
75	72	0	3	0	0	0	0	Riddle city, Douglas County
1,125	1,033	1	34	6	1	1	49	Rivergrove city
282	265	0	0	9	0	1	7	Clackamas County (part)
250	236	0	0	7	0	0	7	Washington County (part)
32	29	0	0	2	0	1	0	

Table 4.

Race and Hispanic or Latino Origin: 2010—Con.

[For information on confidentiality protection, nonsampling error, and definitions, see Selected Appendixes at <www.census.gov/prod/cen2010/cph-1-a.pdf>]

State County Place	Total population	Race						Two or More Races	Hispanic or Latino (of any race)
		One race							
		White	Black or African American	American Indian and Alaska Native	Asian	Native Hawaiian and Other Pacific Islander	Some Other Race		
PLACE—Con.									
Riverside CDP, Umatilla County.....	199	155	0	27	3	0	2	12	7
Rockaway Beach city, Tillamook County.....	1,312	1,239	5	9	9	0	14	36	38
Rockcreek CDP, Washington County.....	9,316	7,597	126	60	782	33	285	433	681
Rogue River city, Jackson County.....	2,131	1,989	16	25	9	0	45	47	112
Roseburg city, Douglas County.....	21,181	19,279	97	370	341	53	303	738	1,155
Roseburg North CDP, Douglas County.....	5,912	5,462	25	81	67	2	95	180	343
Rose Lodge CDP, Lincoln County.....	1,894	1,712	8	69	5	0	28	72	109
Rowena CDP, Wasco County.....	187	183	0	1	1	0	1	1	15
Ruch CDP, Jackson County.....	840	796	1	5	5	0	17	16	53
Rufus city, Sherman County.....	249	222	0	13	0	0	13	1	33
St. Helens city, Columbia County.....	12,883	11,636	79	208	168	42	168	582	785
St. Paul city, Marion County.....	421	396	0	2	0	0	20	3	62
Salem city.....	154,637	122,213	2,283	2,284	4,215	1,460	15,545	6,637	31,359
Marion County (part).....	130,398	101,396	2,106	2,010	3,495	1,366	14,401	5,624	28,541
Polk County (part).....	24,239	20,817	177	274	720	94	1,144	1,013	2,818
Sandy city, Clackamas County.....	9,570	8,616	40	124	118	19	327	326	884
Scappoose city, Columbia County.....	6,592	6,009	28	78	86	15	142	234	334
Scio city, Linn County.....	838	766	3	15	5	1	17	31	26
Scotts Mills city, Marion County.....	357	348	0	1	5	0	0	3	8
Seaside city, Clatsop County.....	6,457	5,690	39	54	89	8	377	200	800
Selma CDP, Josephine County.....	695	641	0	21	2	0	14	17	50
Seneca city, Grant County.....	199	197	1	0	0	0	0	1	2
Seventh Mountain CDP, Deschutes County.....	187	173	4	0	4	0	4	2	7
Shady Cove city, Jackson County.....	2,904	2,772	8	19	10	1	16	78	137
Shaniko city, Wasco County.....	36	27	0	0	3	0	0	6	3
Shedd CDP, Linn County.....	204	188	3	2	0	0	5	6	13
Sheridan city, Yamhill County.....	6,127	4,589	338	294	127	42	468	269	1,020
Sherwood city, Washington County.....	18,194	16,097	144	87	630	61	498	677	1,279
Siletz city, Lincoln County.....	1,212	845	5	223	5	2	18	114	60
Silver Lake CDP, Lake County.....	149	144	0	1	0	0	2	2	3
Silverton city, Marion County.....	9,222	8,211	32	74	95	7	547	256	1,131
Sisters city, Deschutes County.....	2,038	1,913	0	23	14	0	46	42	145
Sodaville city, Linn County.....	308	275	2	5	3	0	1	22	6
South Lebanon CDP, Linn County.....	1,005	948	2	11	4	0	17	23	36
Spray town, Wheeler County.....	160	152	0	1	4	0	0	3	1
Springfield city, Lane County.....	59,403	51,005	649	851	758	189	3,112	2,839	7,194
Stafford CDP, Clackamas County.....	1,577	1,474	7	1	31	3	21	40	59
Stanfield city, Umatilla County.....	2,043	1,367	2	32	2	0	556	84	734
Stayton city, Marion County.....	7,644	6,707	36	105	57	13	453	273	1,096
Sublimity city, Marion County.....	2,681	2,568	5	13	12	1	28	54	83
Summerville town, Union County.....	135	131	0	0	0	0	1	3	3
Summit CDP, Benton County.....	82	78	0	0	0	0	1	3	9
Sumpter city, Baker County.....	204	188	0	5	1	0	0	10	2
Sunriver CDP, Deschutes County.....	1,393	1,350	8	4	7	1	8	15	22
Sutherlin city, Douglas County.....	7,810	7,219	19	150	44	7	143	228	476
Sweet Home city, Linn County.....	8,925	8,330	23	120	72	12	101	267	418
Takilma CDP, Josephine County.....	378	342	6	9	2	3	0	16	2
Talent city, Jackson County.....	6,066	5,278	49	78	57	12	358	234	948
Tangent city, Linn County.....	1,164	1,041	2	9	4	2	54	52	98
Terrebonne CDP, Deschutes County.....	1,257	1,136	5	19	5	1	59	32	111
Tetherow CDP, Deschutes County.....	45	39	0	0	0	0	2	4	1
The Dalles city, Wasco County.....	13,620	11,966	64	205	132	103	777	373	2,318
Three Rivers CDP, Deschutes County.....	3,014	2,876	5	26	13	6	10	78	119
Tigard city, Washington County.....	48,035	38,253	845	327	3,456	414	2,835	1,905	6,106
Tillamook city, Tillamook County.....	4,935	4,271	10	73	52	41	341	147	847
Toledo city, Lincoln County.....	3,465	3,116	22	133	17	3	40	134	163
Trail CDP, Jackson County.....	702	661	0	16	0	4	2	19	24
Tri-City CDP, Douglas County.....	3,931	3,608	2	119	24	6	30	142	176
Troutdale city, Multnomah County.....	15,962	13,345	335	165	729	69	677	642	1,692
Tualatin city.....	26,054	20,950	325	188	915	249	2,329	1,098	4,498
Clackamas County (part).....	2,862	2,533	17	13	154	2	28	115	99
Washington County (part).....	23,192	18,417	308	175	761	247	2,301	983	4,399
Tumalo CDP, Deschutes County.....	488	467	1	4	1	0	0	15	16
Turner city, Marion County.....	1,854	1,728	12	31	9	0	37	37	136
Tutuilla CDP, Umatilla County.....	487	307	1	150	0	0	7	22	30
Tygh Valley CDP, Wasco County.....	206	187	0	10	0	0	3	6	3
Ukiah city, Umatilla County.....	186	168	0	4	6	0	5	3	8
Umapine CDP, Umatilla County.....	315	289	0	6	3	0	8	9	45
Umatilla city, Umatilla County.....	6,906	4,843	162	102	40	2	1,593	164	2,976
Union city, Union County.....	2,121	2,028	2	23	3	3	13	49	49

Table 4.

Race and Hispanic or Latino Origin: 2010—Con.

[For information on confidentiality protection, nonsampling error, and definitions, see Selected Appendixes at <www.census.gov/prod/cen2010/cph-1-a.pdf>]

Not Hispanic or Latino								State County Place	
Total	One race						Two or More Races		
	White	Black or African American	American Indian and Alaska Native	Asian	Native Hawaiian and Other Pacific Islander	Some Other Race			
								PLACE—Con.	
192	150	0	27	3	0	0	12	Riverside CDP, Umatilla County	
1,274	1,222	5	9	8	0	0	30	Rockaway Beach city, Tillamook County	
8,635	7,293	123	55	778	29	10	347	Rockcreek CDP, Washington County	
2,019	1,944	11	17	7	0	1	39	Rogue River city, Jackson County	
20,026	18,578	86	341	334	46	27	614	Roseburg city, Douglas County	
5,569	5,247	17	76	65	1	13	150	Roseburg North CDP, Douglas County	
1,785	1,656	8	60	5	0	0	56	Rose Lodge CDP, Lincoln County	
172	169	0	1	1	0	0	1	Rowena CDP, Wasco County	
787	769	1	1	5	0	0	11	Ruch CDP, Jackson County	
216	208	0	7	0	0	1	0	Rufus city, Sherman County	
12,098	11,170	73	173	163	42	3	474	St. Helens city, Columbia County	
359	357	0	1	0	0	0	1	St. Paul city, Marion County	
123,278	109,352	2,081	1,750	4,134	1,429	214	4,318	Salem city	
101,857	89,884	1,916	1,537	3,428	1,336	187	3,569	Marion County (part)	
21,421	19,468	165	213	706	93	27	749	Polk County (part)	
8,686	8,139	35	107	114	19	6	266	Sandy city, Clackamas County	
6,258	5,863	26	71	86	15	7	190	Scappoose city, Columbia County	
812	761	3	14	5	1	0	28	Scio city, Linn County	
349	340	0	1	5	0	0	3	Scotts Mills city, Marion County	
5,657	5,320	27	49	89	8	11	153	Seaside city, Clatsop County	
645	616	0	14	2	0	3	10	Selma CDP, Josephine County	
197	195	1	0	0	0	0	1	Seneca city, Grant County	
180	171	4	0	4	0	0	1	Seventh Mountain CDP, Deschutes County	
2,767	2,666	8	14	10	1	1	67	Shady Cove city, Jackson County	
33	25	0	0	3	0	0	5	Shaniko city, Wasco County	
191	179	3	2	0	0	1	6	Shedd CDP, Linn County	
5,107	4,156	333	260	111	41	4	202	Sheridan city, Yamhill County	
16,915	15,413	125	68	619	55	44	591	Sherwood city, Washington County	
1,152	836	5	210	5	2	4	90	Siletz city, Lincoln County	
146	143	0	1	0	0	0	2	Silver Lake CDP, Lake County	
8,091	7,756	21	61	95	5	16	137	Silverton city, Marion County	
1,893	1,827	0	21	14	0	0	31	Sisters city, Deschutes County	
302	272	2	5	3	0	0	20	Sodaville city, Linn County	
969	938	1	11	4	0	0	15	South Lebanon CDP, Linn County	
159	151	0	1	4	0	0	3	Spray town, Wheeler County	
52,209	47,827	585	720	730	184	64	2,099	Springfield city, Lane County	
1,518	1,436	7	1	31	3	3	37	Stafford CDP, Clackamas County	
1,309	1,238	2	21	2	0	5	41	Stanfield city, Umatilla County	
6,548	6,157	33	93	56	13	6	190	Stayton city, Marion County	
2,598	2,519	5	13	12	1	0	48	Sublimity city, Marion County	
132	130	0	0	0	0	0	2	Summerville town, Union County	
73	70	0	0	0	0	0	3	Summit CDP, Benton County	
202	186	0	5	1	0	0	10	Sumpter city, Baker County	
1,371	1,339	6	3	7	1	2	13	Sunriver CDP, Deschutes County	
7,334	6,923	17	137	43	7	11	196	Sutherlin city, Douglas County	
8,507	8,083	22	99	71	12	4	216	Sweet Home city, Linn County	
376	342	6	8	2	3	0	15	Takilma CDP, Josephine County	
5,118	4,773	40	55	57	11	15	167	Talent city, Jackson County	
1,066	1,016	2	8	4	2	5	29	Tangent city, Linn County	
1,146	1,095	5	19	5	1	0	21	Terrebonne CDP, Deschutes County	
44	38	0	0	0	0	2	4	Tetherow CDP, Deschutes County	
11,302	10,578	54	177	131	103	6	253	The Dalles city, Wasco County	
2,895	2,786	4	24	13	6	0	62	Three Rivers CDP, Deschutes County	
41,929	35,460	772	251	3,416	411	79	1,540	Tigard city, Washington County	
4,088	3,821	7	56	51	39	6	108	Tillamook city, Tillamook County	
3,302	3,034	13	122	17	1	1	114	Toledo city, Lincoln County	
678	640	0	16	0	4	1	17	Trail CDP, Jackson County	
3,755	3,498	2	111	24	5	0	115	Tri-City CDP, Douglas County	
14,270	12,542	321	124	725	62	28	468	Troutdale city, Multnomah County	
21,556	19,187	297	135	909	230	27	771	Tualatin city	
2,763	2,476	15	12	154	2	3	101	Clackamas County (part)	
18,793	16,711	282	123	755	228	24	670	Washington County (part)	
472	455	1	3	1	0	0	12	Tumalo CDP, Deschutes County	
1,718	1,642	7	31	9	0	0	29	Turner city, Marion County	
457	297	1	140	0	0	0	19	Tutuilla CDP, Umatilla County	
203	187	0	10	0	0	0	6	Tygh Valley CDP, Wasco County	
178	163	0	4	6	0	3	2	Ukiah city, Umatilla County	
270	255	0	6	3	0	0	6	Umapine CDP, Umatilla County	
3,930	3,604	150	82	33	1	12	48	Umatilla city, Umatilla County	
2,072	1,988	2	23	3	2	11	43	Union city, Union County	

Table 4.

Race and Hispanic or Latino Origin: 2010—Con.

[For information on confidentiality protection, nonsampling error, and definitions, see Selected Appendixes at <www.census.gov/prod/cen2010/cph-1-a.pdf>]

State County Place	Total population	Race							Two or More Races	Hispanic or Latino (of any race)
		One race								
		White	Black or African American	American Indian and Alaska Native	Asian	Native Hawaiian and Other Pacific Islander	Some Other Race			
PLACE—Con.										
Unity city, Baker County.....	71	59	0	3	9	0	0	0	6	
Vale city, Malheur County.....	1,874	1,624	5	25	8	6	153	53	439	
Veneta city, Lane County.....	4,561	4,187	17	62	37	8	86	164	250	
Vernonia city, Columbia County.....	2,151	2,024	7	27	11	4	17	61	91	
Waldport city, Lincoln County.....	2,033	1,855	16	22	20	6	11	103	68	
Wallowa city, Wallowa County.....	808	775	4	3	0	0	3	23	16	
Wallowa Lake CDP, Wallowa County.....	62	60	0	1	0	0	0	1	1	
Wamic CDP, Wasco County.....	85	77	1	2	0	0	3	2	11	
Warm Springs CDP, Jefferson County.....	2,945	77	2	2,700	1	0	18	147	248	
Warren CDP, Columbia County.....	1,787	1,672	6	17	21	1	22	48	51	
Warrenton city, Clatsop County.....	4,989	4,566	29	67	54	33	92	148	286	
Wasco city, Sherman County.....	410	392	2	3	1	1	6	5	8	
Waterloo town, Linn County.....	229	221	0	3	0	0	1	4	13	
Westfir city, Lane County.....	253	233	1	4	1	0	2	12	5	
West Haven-Sylvan CDP.....	8,001	6,990	82	28	506	15	117	263	327	
Multnomah County (part).....	92	89	0	0	2	0	0	1	3	
Washington County (part).....	7,909	6,901	82	28	504	15	117	262	324	
West Linn city, Clackamas County.....	25,109	22,778	168	87	1,012	37	250	777	998	
Weston city, Umatilla County.....	667	557	2	23	21	0	39	25	57	
Westport CDP, Clatsop County.....	321	298	0	2	0	0	7	14	41	
West Scio CDP, Linn County.....	120	102	0	2	0	1	0	15	10	
West Slope CDP, Washington County.....	6,554	5,608	127	29	280	37	184	289	438	
Wheeler city, Tillamook County.....	414	400	0	1	2	1	5	5	14	
White City CDP, Jackson County.....	7,975	5,955	103	107	67	5	1,423	315	2,300	
Willamina city.....	2,025	1,663	7	178	3	8	46	120	121	
Polk County (part).....	845	660	5	94	2	8	21	55	46	
Yamhill County (part).....	1,180	1,003	2	84	1	0	25	65	75	
Williams CDP, Josephine County.....	1,072	1,007	5	19	7	0	10	24	34	
Wilsonville city.....	19,509	16,644	296	190	746	85	928	620	2,360	
Clackamas County (part).....	17,371	14,799	155	137	699	85	899	597	2,238	
Washington County (part).....	2,138	1,845	141	53	47	0	29	23	122	
Wimer CDP, Jackson County.....	678	647	0	11	0	0	0	20	29	
Winchester Bay CDP, Douglas County.....	382	358	0	1	2	0	11	10	30	
Winston city, Douglas County.....	5,379	4,974	14	87	51	5	61	187	242	
Woodburn city, Marion County.....	24,080	14,551	129	675	191	26	7,597	911	14,183	
Wood Village city, Multnomah County.....	3,878	2,427	79	89	147	7	971	158	1,433	
Yachats city, Lincoln County.....	690	657	1	12	4	0	5	11	33	
Yamhill city, Yamhill County.....	1,024	934	1	13	11	0	27	38	56	
Yoncalla city, Douglas County.....	1,047	966	0	18	5	2	18	38	48	

Table 4.

Race and Hispanic or Latino Origin: 2010—Con.

[For information on confidentiality protection, nonsampling error, and definitions, see Selected Appendixes at <www.census.gov/prod/cen2010/cph-1-a.pdf>]

Not Hispanic or Latino								State County Place
Total	One race						Two or More Races	
	White	Black or African American	American Indian and Alaska Native	Asian	Native Hawaiian and Other Pacific Islander	Some Other Race		
								PLACE—Con.
65	53	0	3	9	0	0	0	Unity city, Baker County
1,435	1,370	3	14	7	2	7	32	Vale city, Malheur County
4,311	4,052	16	41	37	6	14	145	Veneta city, Lane County
2,060	1,961	7	22	10	4	7	49	Vernonia city, Columbia County
1,965	1,811	16	22	19	3	2	92	Waldport city, Lincoln County
792	763	4	2	0	0	1	22	Wallowa city, Wallowa County
61	59	0	1	0	0	0	1	Wallowa Lake CDP, Wallowa County
74	69	1	2	0	0	0	2	Wamic CDP, Wasco County
2,697	76	2	2,539	1	0	0	79	Warm Springs CDP, Jefferson County
1,736	1,652	3	15	19	1	2	44	Warren CDP, Columbia County
4,703	4,404	27	57	53	33	2	127	Warrenton city, Clatsop County
402	391	2	3	1	1	0	4	Wasco city, Sherman County
216	212	0	3	0	0	0	1	Waterloo town, Linn County
248	230	1	4	1	0	0	12	Westfir city, Lane County
7,674	6,798	79	25	504	14	19	235	West Haven-Sylvan CDP
89	86	0	0	2	0	0	1	Multnomah County (part)
7,585	6,712	79	25	502	14	19	234	Washington County (part)
24,111	22,122	164	80	992	35	51	667	West Linn city, Clackamas County
610	549	2	23	15	0	0	21	Weston city, Umatilla County
280	270	0	2	0	0	0	8	Westport CDP, Clatsop County
110	97	0	2	0	1	0	10	West Scio CDP, Linn County
6,116	5,409	120	22	277	36	19	233	West Slope CDP, Washington County
400	391	0	1	2	1	0	5	Wheeler city, Tillamook County
5,675	5,282	91	77	64	5	2	154	White City CDP, Jackson County
1,904	1,607	7	172	3	8	0	107	Willamina city
799	639	5	94	2	8	0	51	Polk County (part)
1,105	968	2	78	1	0	0	56	Yamhill County (part)
1,038	986	5	18	7	0	4	18	Williams CDP, Josephine County
17,149	15,487	271	147	732	78	18	416	Wilsonville city
15,133	13,723	131	97	686	78	18	400	Clackamas County (part)
2,016	1,764	140	50	46	0	0	16	Washington County (part)
649	624	0	11	0	0	0	14	Wimer CDP, Jackson County
352	344	0	1	2	0	2	3	Winchester Bay CDP, Douglas County
5,137	4,820	13	79	51	4	0	170	Winston city, Douglas County
9,897	9,265	60	99	158	17	37	261	Woodburn city, Marion County
2,445	2,097	69	19	145	7	9	99	Wood Village city, Multnomah County
657	631	1	11	4	0	0	10	Yachats city, Lincoln County
968	918	1	13	11	0	0	25	Yamhill city, Yamhill County
999	937	0	18	5	2	2	35	Yoncalla city, Douglas County

Table 5.

Population for Selected Categories of Race: 2010

[For information on confidentiality protection, nonsampling error, and definitions, see Selected Appendixes at <www.census.gov/prod/cen2010/cph-1-a.pdf>]

State County County Subdivision Place	Race in combination with one or more other races						Race alone or in combination with one or more other races					
	White	Black or African American	American Indian and Alaska Native	Asian	Native Hawaiian and Other Pacific Islander	Some Other Race	White	Black or African American	American Indian and Alaska Native	Asian	Native Hawaiian and Other Pacific Islander	Some Other Race
Oregon.....	132,695	29,273	56,020	45,018	12,381	27,164	3,337,309	98,479	109,223	186,281	25,785	231,789
Baker County.....	368	47	277	46	16	22	15,632	104	458	124	25	186
Baker City CCD.....	258	32	190	36	12	13	10,538	78	307	97	14	133
Baker City city (part).....	222	29	168	29	11	9	9,516	74	278	81	12	104
Eagle Valley CCD.....	17	2	15	1	0	5	821	11	21	1	0	6
Richland city.....	4	0	3	0	0	1	152	2	5	0	0	1
Halfway CCD.....	19	7	14	0	0	2	1,062	7	27	2	2	7
Halfway city.....	5	0	4	0	0	1	276	0	9	2	1	5
Hereford CCD.....	11	2	11	1	1	0	824	2	23	11	1	6
Greenhorn city (part).....	0	0	0	0	0	0	0	0	0	0	0	0
Sumpter city.....	9	2	9	1	1	0	197	2	14	2	1	0
Unity city.....	0	0	0	0	0	0	59	0	3	9	0	0
Huntington CCD.....	15	0	13	1	0	2	528	1	32	5	0	6
Huntington city.....	11	0	9	1	0	2	417	1	26	4	0	4
Wingville-Haines CCD.....	48	4	34	7	3	0	1,859	5	48	8	8	28
Baker City city (part).....	0	0	0	0	0	0	0	0	0	0	0	0
Haines city.....	15	0	13	2	0	0	408	0	18	2	0	3
Benton County.....	2,862	508	998	1,347	335	353	77,368	1,267	1,625	5,776	548	2,338
Corvallis CCD.....	2,366	445	751	1,184	292	288	58,552	1,133	1,213	5,357	487	2,000
Corvallis city (part).....	2,020	382	601	1,066	252	244	47,633	997	977	5,043	434	1,764
Philomath city.....	164	23	76	44	17	28	4,338	54	132	89	18	136
North Albany CCD.....	185	27	62	87	9	35	8,171	67	120	236	21	112
Albany city (part).....	148	22	43	80	7	30	6,189	53	82	204	18	87
North Benton CCD.....	135	20	75	26	16	17	3,944	35	112	84	19	47
Adair Village city.....	50	17	20	2	7	5	793	27	32	18	9	12
Blodgett CDP.....	0	0	0	0	0	0	55	0	3	0	0	0
Kings Valley CDP.....	7	0	6	0	1	0	64	0	6	1	1	0
Summit CDP.....	3	0	3	0	0	0	81	0	3	0	0	1
Southeast Benton CCD.....	84	10	50	18	11	8	3,593	21	84	43	14	147
Alpine CDP.....	7	1	1	4	0	1	162	1	2	8	2	3
Bellfountain CDP.....	1	0	0	0	0	1	73	0	0	0	0	3
Corvallis city (part).....	0	0	0	0	0	0	0	0	0	0	0	0
Monroe city.....	17	2	11	1	2	1	566	3	19	2	2	42
Southwest Benton CCD.....	92	6	60	32	7	5	3,108	11	96	56	7	32
Alesea CDP.....	6	0	5	3	0	0	161	0	7	3	0	1
Clackamas County.....	11,070	2,260	3,946	4,438	1,067	1,984	342,641	5,342	7,068	18,167	1,934	13,740
Beavercreek CCD.....	198	30	87	58	29	20	6,792	63	156	117	35	96
Beavercreek CDP (part).....	89	15	42	31	10	5	3,440	32	86	66	13	45
Oregon City city (part).....	9	0	0	8	4	2	193	2	0	9	4	2
Canby CCD.....	476	72	170	112	28	189	15,651	173	388	311	59	2,318
Canby city.....	428	64	142	101	25	179	13,244	157	334	270	54	2,251
Colton CCD.....	101	9	79	13	5	14	4,858	20	117	31	8	48
Estacada CCD.....	378	55	213	96	31	75	14,567	130	371	259	59	512
Estacada city.....	63	10	26	10	1	20	2,542	31	46	41	7	94
Molalla CCD.....	309	44	126	89	32	90	11,696	101	240	181	56	828
Molalla city (part).....	219	29	99	63	23	68	7,240	78	181	129	44	673
Mount Hood CCD.....	238	47	153	66	15	24	10,040	70	257	132	25	363
Government Camp CDP.....	1	1	0	0	0	0	184	1	2	1	0	6
Mount Hood Village CDP.....	126	28	86	26	5	10	4,649	33	150	60	9	109
Sandy city (part).....	5	0	0	2	0	7	125	5	2	3	0	167
Mulino CCD.....	116	10	67	33	14	11	4,501	26	111	68	16	47
Beavercreek CDP (part).....	30	8	11	11	8	2	830	17	21	13	9	3
Mulino CDP.....	37	0	21	11	1	4	2,051	5	41	20	2	21
Northwest Clackamas CCD.....	7,860	1,784	2,491	3,462	776	1,273	225,185	4,278	4,393	15,301	1,398	7,378
Damascus city (part).....	223	38	85	109	29	31	8,836	101	139	456	49	150
Gladstone city (part).....	394	133	165	106	29	47	10,654	232	276	286	73	437
Happy Valley city.....	499	86	86	311	36	74	11,089	236	154	2,728	57	206
Jennings Lodge CDP.....	226	61	83	64	33	42	6,627	175	139	196	59	384
Johnson City city.....	22	8	6	0	0	17	499	10	14	11	0	59
Lake Oswego city (part).....	939	144	225	560	73	121	31,409	363	360	2,479	131	393
Milwaukie city (part).....	683	152	284	226	67	83	18,643	423	557	729	127	585
Oak Grove CDP.....	528	141	201	190	48	75	15,445	299	336	479	89	601
Oatfield CDP.....	421	105	163	166	38	64	12,422	217	287	598	53	335
Oregon City city (part).....	918	232	394	311	84	150	29,767	421	665	858	155	897
Portland city (part).....	16	5	3	7	6	6	615	16	13	94	6	22
Rivergrove city (part).....	4	0	1	5	4	0	247	0	1	12	4	0
Stafford CDP.....	39	7	7	21	15	1	1,513	14	8	52	18	22
Tualatin city (part).....	108	17	22	60	16	12	2,641	34	35	214	18	40
West Linn city.....	734	131	189	420	67	80	23,512	299	276	1,432	104	330
Redland CCD.....	120	14	47	62	9	17	5,861	39	73	188	21	83
Beavercreek CDP (part).....	0	0	0	0	0	0	46	0	0	0	0	0
Sandy CCD.....	535	67	281	184	49	74	18,770	136	506	501	73	591
Damascus city (part).....	24	3	21	9	0	3	1,034	6	32	20	0	15
Sandy city (part).....	302	54	124	105	38	42	8,798	89	246	222	57	209
Wilsonville CCD.....	637	124	177	227	53	186	18,776	285	343	972	145	1,161
Barlow city.....	5	4	1	0	0	0	114	5	2	0	0	19
Wilsonville city (part).....	558	113	150	194	48	175	15,357	268	287	893	133	1,074
Yoder CCD.....	102	4	55	36	26	11	5,944	21	113	106	39	315

Table 5.
Population for Selected Categories of Race: 2010—Con.

[For information on confidentiality protection, nonsampling error, and definitions, see Selected Appendixes at <www.census.gov/prod/cen2010/cph-1-a.pdf>]

State County County Subdivision Place	Race in combination with one or more other races						Race alone or in combination with one or more other races					
	White	Black or African American	American Indian and Alaska Native	Asian	Native Hawaiian and Other Pacific Islander	Some Other Race	White	Black or African American	American Indian and Alaska Native	Asian	Native Hawaiian and Other Pacific Islander	Some Other Race
Clackamas County—Con. Yoder CCD—Con. Molalla city (part).....	0	0	0	0	0	0	24	0	3	0	0	0
Clatsop County.....	980	142	502	308	126	141	34,660	337	864	765	212	1,349
Astoria CCD.....	671	102	342	229	92	86	23,427	247	606	550	164	740
Astoria city.....	300	37	155	102	34	41	8,758	94	259	268	44	409
Gearhart city.....	29	4	19	3	1	3	1,412	9	25	14	4	28
Jeffers Gardens CDP.....	10	2	8	0	2	1	342	5	13	0	2	18
Seaside city (part).....	16	12	3	3	0	3	238	12	7	8	0	44
Warrenton city.....	123	27	64	45	22	21	4,689	56	131	99	55	113
Jewell CCD.....	30	1	24	4	3	1	1,020	4	27	7	4	13
Knappa-Brownsmead CCD.....	54	4	32	16	4	6	1,922	7	55	37	6	26
Westport CDP.....	14	0	12	0	2	0	312	0	14	0	2	7
Seaside CCD.....	225	35	104	59	27	48	8,291	79	176	171	38	570
Cannon Beach city.....	24	5	9	7	1	4	1,518	7	15	14	4	157
Seaside city (part).....	173	28	82	43	21	41	5,641	67	132	127	29	377
Columbia County.....	1,617	243	927	434	126	197	47,268	450	1,583	891	221	787
Clatskanie CCD.....	195	21	132	43	15	17	5,932	45	224	75	26	75
Clatskanie city.....	56	5	35	10	6	4	1,669	12	69	18	8	20
Goble CCD.....	70	8	43	15	4	9	2,407	9	67	33	5	27
Deer Island CDP (part).....	3	0	2	0	0	1	183	0	7	1	0	3
Rainier CCD.....	134	12	85	30	9	21	4,089	31	154	49	15	72
Prescott city.....	4	2	1	2	2	0	51	3	3	2	2	0
Rainier city.....	66	5	47	9	2	11	1,830	8	72	13	4	40
St. Helens CCD.....	847	138	458	232	76	114	22,384	245	766	492	129	377
Columbia City city.....	33	1	13	17	3	5	1,873	3	33	47	4	24
Deer Island CDP (part).....	4	0	0	1	0	3	95	0	2	1	0	9
St. Helens city.....	542	93	301	143	60	78	12,178	172	509	311	102	246
Warren CDP.....	46	12	25	13	2	3	1,718	18	42	34	3	25
Scappoose CCD.....	284	49	165	90	13	27	9,017	90	285	197	33	210
Scappoose city.....	222	34	126	71	10	24	6,231	62	204	157	25	166
Vernonia CCD.....	87	15	44	24	9	9	3,439	30	87	45	13	26
Vernonia city.....	61	9	30	21	5	9	2,085	16	57	32	9	26
Coos County.....	2,590	273	1,872	450	168	301	59,208	531	3,461	1,110	285	1,373
Bandon CCD.....	183	11	126	37	11	22	5,893	29	222	96	20	98
Bandon city (part).....	99	7	61	26	10	13	2,937	18	103	49	14	56
Coos Bay CCD.....	1,558	188	1,044	304	124	204	29,271	349	2,008	745	213	927
Barview CDP.....	89	9	65	6	6	11	1,739	15	127	25	7	25
Bunker Hill CDP.....	64	6	50	5	3	4	1,296	28	85	17	4	81
Coos Bay city (part).....	731	88	458	155	74	105	13,331	175	846	357	127	548
North Bend city.....	445	73	293	98	39	62	9,103	104	516	260	61	185
Coquille CCD.....	235	17	191	36	12	20	7,645	52	344	91	17	160
Bandon city (part).....	0	0	0	0	0	0	0	0	0	0	0	0
Coquille city.....	108	9	90	17	4	6	3,684	25	163	38	8	70
Eastside CCD.....	168	13	135	23	7	12	5,181	20	265	78	13	44
Coos Bay city (part).....	43	5	26	13	4	2	1,351	9	53	28	5	13
Myrtle Point CCD.....	199	31	177	26	8	20	4,662	45	294	35	11	57
Myrtle Point city.....	117	13	98	16	5	15	2,376	24	186	20	7	43
North Bayside CCD.....	162	12	124	18	6	18	5,608	34	221	56	10	70
Glasgow CDP.....	23	5	19	4	0	0	731	6	31	16	0	6
Lakeside city.....	43	2	35	2	1	7	1,647	7	61	6	1	22
Powers CCD.....	85	1	75	6	0	5	948	2	107	9	1	17
Powers city.....	68	0	61	4	0	5	654	0	89	6	0	9
Crook County.....	402	46	270	67	24	63	19,843	81	572	164	35	733
Crooked River CCD.....	62	5	41	6	9	11	3,735	14	109	23	10	57
Powell Butte CCD.....	35	1	27	1	1	5	2,125	8	50	5	1	35
Prineville city (part).....	0	0	0	0	0	0	0	0	0	0	0	0
Prineville CCD.....	305	40	202	60	14	47	13,983	59	413	136	24	641
Prineville city (part).....	190	24	133	37	10	28	8,556	39	270	99	19	486
Curry County.....	804	110	572	94	29	96	21,378	177	998	254	50	390
Agness CCD.....	0	0	0	0	0	0	77	0	18	0	0	1
Brookings CCD.....	355	43	235	47	8	62	8,886	79	421	127	18	153
Brookings city.....	220	31	148	31	7	32	6,063	53	263	91	14	92
Gold Beach CCD.....	201	37	141	18	15	22	5,013	45	205	60	17	43
Gold Beach city.....	105	21	75	10	4	12	2,167	27	120	29	5	25
Nesika Beach CDP.....	13	2	10	0	0	4	452	3	13	4	1	5
Pistol River CDP.....	1	0	1	0	0	0	84	0	1	0	0	0
Harbor CCD.....	167	13	133	20	2	11	4,489	29	245	43	8	169
Harbor CDP.....	58	8	40	7	1	5	2,279	14	97	20	3	39
Port Orford CCD.....	81	17	63	9	4	1	2,913	24	109	24	7	24
Langlois CDP.....	1	0	1	0	0	0	173	0	2	2	0	1
Port Orford city.....	36	9	25	3	2	1	1,093	16	41	9	2	11
Deschutes County.....	3,807	611	1,718	1,141	391	665	149,181	1,179	3,167	2,617	601	5,328
Bend CCD.....	2,125	373	820	748	201	378	82,222	755	1,547	1,775	319	3,073
Bend city (part).....	1,901	341	725	680	180	347	71,808	697	1,367	1,635	288	2,937

Table 5.
Population for Selected Categories of Race: 2010—Con.

[For information on confidentiality protection, nonsampling error, and definitions, see Selected Appendixes at <www.census.gov/prod/cen2010/cph-1-a.pdf>]

State County County Subdivision Place	Race in combination with one or more other races						Race alone or in combination with one or more other races					
	White	Black or African American	American Indian and Alaska Native	Asian	Native Hawaiian and Other Pacific Islander	Some Other Race	White	Black or African American	American Indian and Alaska Native	Asian	Native Hawaiian and Other Pacific Islander	Some Other Race
Deschutes County—Con.												
Bend CCD—Con.												
Deschutes River Woods CDP (part).....	2	0	1	2	0	1	470	9	4	2	1	9
Tetherow CDP.....	4	0	1	0	0	3	43	0	1	0	0	5
Tumalo CDP (part).....	5	0	2	3	3	0	94	0	3	3	3	0
Redmond CCD.....	930	145	462	201	104	196	33,453	262	879	449	161	1,803
Pronghorn CDP.....	0	0	0	0	0	0	34	0	0	0	0	0
Redmond city.....	731	135	347	153	90	156	24,072	239	680	356	143	1,568
Terrebonne CDP.....	31	0	17	8	4	6	1,167	5	36	13	5	65
Sisters-Millican CCD.....	658	82	380	165	76	85	27,157	125	662	326	106	357
Bend city (part).....	2	0	0	1	0	1	72	1	0	2	0	1
Black Butte Ranch CDP.....	3	0	3	0	0	0	361	1	4	3	0	0
Deschutes River Woods CDP (part).....	119	24	76	32	11	18	4,407	33	128	48	13	106
La Pine city.....	49	11	23	10	12	9	1,595	14	41	14	14	39
Seventh Mountain CDP.....	2	0	2	0	0	0	175	4	2	4	0	4
Sisters city.....	41	3	11	13	6	13	1,954	3	34	27	6	59
Surviver CDP.....	15	6	12	0	1	2	1,365	14	16	7	2	10
Three Rivers CDP.....	76	10	38	14	11	11	2,952	15	64	27	17	21
Tumalo CCD.....	94	11	56	27	10	6	6,349	37	79	67	15	95
Eagle Crest CDP.....	25	7	15	7	3	1	1,644	15	19	23	4	21
Tumalo CDP (part).....	10	1	3	5	3	1	388	2	6	6	3	1
Douglas County.....	3,326	415	2,134	654	283	418	102,797	732	4,087	1,694	405	1,697
Elkton-Drain CCD.....	80	9	48	14	4	13	2,649	18	114	18	4	54
Drain city (part).....	29	2	21	8	0	3	1,034	4	44	11	0	15
Elkton city (part).....	9	1	4	0	0	4	189	1	6	0	0	8
Kellogg-Yoncalla CCD.....	137	22	87	27	7	25	3,749	29	164	52	12	74
Drain city (part).....	5	1	4	0	0	0	69	1	12	0	0	0
Elkton city (part).....	0	0	0	0	0	0	0	0	0	0	0	0
Yoncalla city.....	36	4	25	6	6	6	1,002	4	43	11	8	24
Melrose CCD.....	99	9	54	27	5	21	5,090	18	112	62	5	60
Lookingglass CDP (part).....	15	5	9	8	1	1	825	9	20	11	1	3
Melrose CDP.....	19	2	6	4	0	8	717	3	8	12	0	15
Myrtle Creek-Riddle CCD.....	582	54	418	91	48	70	13,478	85	794	262	62	215
Canyonville city.....	80	10	64	11	5	1	1,705	17	114	98	5	31
Myrtle Creek city.....	164	10	93	36	12	32	3,282	19	164	63	15	73
Riddle city.....	57	6	43	8	13	9	1,120	10	78	14	14	23
Tri-City CDP.....	132	16	113	11	12	14	3,740	18	232	35	18	44
North Umpqua CCD.....	114	8	70	27	8	16	5,027	27	172	43	15	59
Glide CDP.....	36	5	21	7	1	5	1,737	11	51	13	2	20
Roseburg city (part).....	0	0	0	0	0	0	0	0	0	0	0	0
Reedsport CCD.....	177	18	113	29	12	25	5,788	33	191	90	17	98
Gardiner CDP.....	6	0	2	1	2	1	233	2	10	5	2	2
Reedsport city.....	125	14	79	23	3	15	3,988	27	125	68	7	70
Winchester Bay CDP.....	9	0	5	2	0	4	367	0	6	4	0	15
Roseburg CCD.....	1,212	187	718	282	126	134	37,908	348	1,387	814	191	667
Dillard CDP.....	22	6	18	4	0	0	449	9	26	6	1	12
Green CDP.....	196	35	116	37	16	24	7,206	53	252	100	19	106
Roseburg city (part).....	705	98	411	172	87	76	19,984	195	781	513	140	379
Roseburg North CDP.....	164	32	100	43	5	24	5,626	57	181	110	7	119
South Umpqua CCD.....	164	16	110	16	11	41	4,269	24	194	34	14	115
Days Creek CDP.....	8	1	6	0	0	2	266	1	8	2	0	4
Glendale city.....	37	2	22	1	0	18	822	5	34	2	0	51
Sutherlin CCD.....	412	54	275	71	35	41	15,248	87	540	171	46	248
Fair Oaks CDP.....	1	0	1	0	0	0	270	0	6	0	0	3
Oakland city.....	25	10	16	3	1	0	898	11	29	6	1	11
Sutherlin city.....	224	28	152	24	20	27	7,443	47	302	68	27	170
Tenmile CCD.....	349	38	241	70	27	32	9,591	63	419	148	39	107
Lookingglass CDP (part).....	0	0	0	0	0	0	6	0	0	0	0	0
Winston city.....	175	26	110	42	17	20	5,149	40	197	93	22	81
Gilliam County.....	23	2	25	2	1	0	1,804	5	44	5	14	26
Arlington CCD.....	10	2	13	1	0	0	801	4	25	2	13	18
Arlington city.....	4	0	4	0	0	0	550	1	10	1	13	15
Condon CCD.....	13	0	12	1	1	0	1,003	1	19	3	1	8
Condon city.....	5	0	4	0	1	0	668	1	10	1	1	6
Lonerock city.....	0	0	0	0	0	0	21	0	0	0	0	0
Grant County.....	168	24	122	20	5	13	7,238	38	213	44	13	80
John Day CCD.....	96	13	68	14	0	9	4,811	24	133	32	5	53
Canyon City town.....	10	2	8	3	0	0	679	2	27	5	0	2
Dayville town.....	0	0	1	1	0	0	143	0	6	1	0	0
John Day city.....	32	7	20	5	0	3	1,679	15	46	17	1	21
Mount Vernon city.....	13	1	12	0	0	0	516	1	13	1	0	9
Long Creek CCD.....	28	0	25	0	5	1	768	0	35	1	5	10
Long Creek city.....	7	0	6	0	0	1	193	0	9	0	0	2
Monument city.....	1	0	1	0	0	0	122	0	2	0	0	5
Prairie City CCD.....	40	9	28	6	0	2	1,338	11	44	11	3	6
Granite city.....	0	0	0	0	0	0	36	0	2	0	0	0
Greenhorn city (part).....	0	0	0	0	0	0	0	0	0	0	0	0
Prairie City city.....	30	8	21	3	0	0	890	9	33	4	2	3

Table 5.
Population for Selected Categories of Race: 2010—Con.

[For information on confidentiality protection, nonsampling error, and definitions, see Selected Appendixes at <www.census.gov/prod/cen2010/cph-1-a.pdf>]

State County County Subdivision Place	Race in combination with one or more other races						Race alone or in combination with one or more other races					
	White	Black or African American	American Indian and Alaska Native	Asian	Native Hawaiian and Other Pacific Islander	Some Other Race	White	Black or African American	American Indian and Alaska Native	Asian	Native Hawaiian and Other Pacific Islander	Some Other Race
Grant County—Con.												
Seneca CCD.....	4	2	1	0	0	1	321	3	1	0	0	11
Seneca city.....	1	1	0	0	0	0	198	2	0	0	0	0
Harney County.....	215	17	151	35	12	19	7,034	36	383	70	13	114
Burns CCD.....	164	15	109	28	8	19	4,964	28	320	56	9	77
Burns city.....	93	8	59	11	3	15	2,681	17	132	32	4	35
Hines city.....	35	3	25	8	1	3	1,518	7	40	14	1	21
Diamond CCD.....	8	1	6	1	0	0	645	1	12	4	0	19
Drewsey CCD.....	43	1	36	6	4	0	1,425	7	51	10	4	18
Crane CDP.....	1	0	1	0	0	0	122	3	2	0	0	3
Hood River County.....	664	89	217	213	79	204	19,232	190	398	527	116	2,643
Cascade Locks CCD.....	63	4	42	5	7	13	1,072	10	63	17	14	46
Cascade Locks city.....	63	4	42	5	7	13	1,066	10	63	15	14	44
Dee CCD.....	32	8	17	10	14	5	876	12	36	36	16	157
Hood River CCD.....	331	51	91	137	34	90	11,257	106	160	346	45	923
Hood River city (part).....	193	39	47	86	30	53	6,422	78	87	195	36	584
Odell CCD.....	191	20	43	51	23	87	4,558	46	89	102	35	1,049
Hood River city (part).....	0	0	0	0	0	0	0	0	0	0	0	0
Odell CDP.....	71	12	13	15	5	44	1,728	23	41	24	9	513
Parkdale CCD.....	47	6	24	10	1	9	1,469	16	50	26	6	468
Mount Hood CDP.....	2	0	2	0	0	0	215	0	4	0	4	65
Parkdale CDP.....	3	0	2	0	0	1	203	0	18	6	0	87
Jackson County.....	6,693	1,186	3,390	1,550	617	1,416	186,865	2,558	5,776	3,914	1,212	10,616
Ashland CCD.....	1,079	215	534	352	112	164	28,124	517	845	872	186	915
Ashland city (part).....	743	157	347	279	82	78	18,869	382	521	702	137	356
Phoenix city (part).....	18	1	9	3	1	5	492	4	14	22	1	15
Talent city.....	209	40	109	49	19	59	5,487	89	187	106	31	417
Butte Falls-Prospect CCD.....	88	7	64	7	4	10	2,664	11	127	15	10	33
Butte Falls town.....	12	2	6	0	2	2	417	2	9	2	3	2
Prospect CDP.....	26	1	20	3	0	3	434	1	37	4	0	6
Eagle Point CCD.....	317	34	186	73	28	65	10,024	53	315	162	38	247
Eagle Point city.....	286	32	163	66	28	57	8,086	51	272	149	37	202
Medford CCD.....	4,323	818	2,038	959	399	1,066	115,136	1,765	3,591	2,519	875	8,979
Central Point city.....	527	108	252	124	53	86	16,125	172	432	304	120	616
Jacksonville city.....	51	4	25	19	2	5	2,714	14	41	43	5	21
Medford city (part).....	2,731	568	1,249	636	275	653	67,181	1,234	2,184	1,749	620	5,136
Phoenix city (part).....	165	37	71	25	15	47	3,501	73	134	64	24	396
White City CDP.....	291	27	131	47	10	142	6,246	130	238	114	15	1,565
Northwest Jackson CCD.....	189	18	130	32	5	30	7,010	53	216	69	5	114
Rogue River city (part).....	42	5	26	10	1	7	2,002	21	50	19	1	51
Wimer CDP.....	19	1	18	1	1	0	666	1	29	1	1	0
Sams Valley CCD.....	155	15	97	27	7	22	4,542	28	142	53	14	73
Gold Hill city.....	42	2	31	12	2	6	1,183	4	50	18	2	14
Shady Cove CCD.....	178	19	131	35	16	17	6,722	39	205	60	23	79
Shady Cove city.....	77	8	50	21	4	7	2,849	16	69	31	5	23
Trail CDP.....	17	3	14	0	4	5	678	3	30	0	8	7
Southeast Jackson CCD.....	50	7	23	10	7	6	1,820	13	38	25	10	31
Medford city (part).....	0	0	0	0	0	0	2	0	0	0	0	0
Southwest Jackson CCD.....	314	53	187	55	39	36	10,823	79	297	139	51	145
Ashland city (part).....	0	0	0	0	0	0	0	0	0	0	0	0
Foothills CDP.....	22	4	22	1	0	1	781	4	34	4	0	2
Rogue River city (part).....	3	1	2	0	0	0	32	1	3	0	0	1
Ruch CDP.....	16	5	5	1	4	1	812	6	10	6	4	18
Jefferson County.....	670	68	540	95	59	277	15,666	206	4,207	188	84	2,254
Ashwood CCD.....	16	4	16	2	1	2	979	48	85	11	1	26
Culver CCD.....	182	13	105	30	13	62	6,540	39	269	51	19	444
Culver city.....	45	2	19	4	2	23	1,124	7	64	9	3	199
Metolius city.....	26	4	15	4	1	8	563	11	42	8	2	113
Grandview CCD.....	7	1	5	0	4	3	508	1	10	1	7	13
Camp Sherman CDP.....	6	1	1	0	4	0	229	1	2	1	6	0
Madras CCD.....	402	36	265	40	22	149	7,487	102	828	101	38	1,691
Madras city.....	287	35	188	25	13	125	4,299	75	605	72	28	1,316
Warm Springs CCD.....	63	14	149	23	19	61	152	16	3,015	24	19	80
Warm Springs CDP.....	56	11	140	23	18	61	133	13	2,840	24	18	79
Josephine County.....	2,566	336	1,563	524	223	388	79,015	683	2,696	1,205	368	1,670
Cave Junction CCD.....	277	40	208	46	26	16	7,605	81	372	106	41	112
Cave Junction city.....	74	11	51	7	5	4	1,775	19	89	31	7	40
Kerby CDP (part).....	40	7	38	6	1	1	555	11	48	7	2	4
O'Brien CDP.....	4	1	4	1	0	1	471	6	22	4	1	6
Taklima CDP.....	16	5	10	3	1	0	358	11	19	5	4	0
Grants Pass CCD.....	1,884	252	1,063	407	164	310	57,176	501	1,781	940	278	1,356
Fruitdale CDP.....	43	4	17	19	4	9	1,131	5	43	23	5	21
Grants Pass city.....	1,240	168	678	278	112	212	32,628	355	1,105	646	201	993
Merlin CDP (part).....	8	0	8	0	0	0	269	0	8	0	0	0
New Hope CDP.....	25	3	11	3	3	10	1,467	5	27	18	6	22
Redwood CDP.....	48	14	25	6	1	9	2,544	24	42	25	4	40

Table 5.
Population for Selected Categories of Race: 2010—Con.

[For information on confidentiality protection, nonsampling error, and definitions, see Selected Appendixes at <www.census.gov/prod/cen2010/cph-1-a.pdf>]

State County County Subdivision Place	Race in combination with one or more other races						Race alone or in combination with one or more other races					
	White	Black or African American	American Indian and Alaska Native	Asian	Native Hawaiian and Other Pacific Islander	Some Other Race	White	Black or African American	American Indian and Alaska Native	Asian	Native Hawaiian and Other Pacific Islander	Some Other Race
Josephine County—Con.												
Northwest Josephine CCD.....	195	17	137	35	15	37	6,430	50	259	74	29	84
Merlin CDP (part).....	46	0	28	10	4	13	1,292	2	54	16	6	30
Wilderville CCD.....	135	16	96	27	13	10	4,930	29	170	62	14	65
Kerby CDP (part).....	1	0	1	0	0	0	13	0	6	0	0	0
Selma CDP.....	17	1	11	2	1	2	658	1	32	4	1	16
Williams CCD.....	75	11	59	9	5	15	2,874	22	114	23	6	53
Williams CDP.....	22	5	16	3	0	5	1,029	10	35	10	0	15
Klamath County.....	2,576	385	1,696	386	148	451	59,595	817	4,430	1,007	223	3,202
Chiloquin CCD.....	247	23	207	24	10	10	3,934	36	921	45	17	37
Chiloquin city.....	64	2	61	1	6	1	363	3	422	4	6	5
Crescent Lake CCD.....	84	8	67	15	7	13	2,927	20	114	25	8	42
Keno CCD.....	106	5	76	20	10	12	2,969	11	135	44	12	46
Klamath Falls CCD.....	1,960	329	1,228	310	103	363	43,868	708	3,025	857	161	2,297
Altamont CDP.....	712	104	438	88	34	158	17,350	236	1,170	233	55	994
Klamath Falls city.....	974	209	589	172	61	174	18,354	424	1,486	512	85	1,108
Langell Valley CCD.....	43	7	36	7	1	5	1,478	18	77	13	3	70
Bonanza town (part).....	3	1	3	0	0	0	145	1	5	0	0	14
Malin CCD.....	43	1	24	3	4	22	1,304	2	43	3	6	299
Malin city.....	18	0	11	2	1	10	586	0	20	2	1	217
Merrill CCD.....	64	7	39	1	7	16	1,849	14	62	6	10	301
Merrill city.....	31	3	18	0	4	6	629	4	31	0	4	207
Yonna Valley-Poe Valley CCD.....	29	5	19	6	6	10	1,266	8	53	14	6	110
Bonanza town (part).....	5	0	4	2	6	5	221	1	4	2	6	31
Lake County.....	244	8	186	40	30	28	7,374	47	351	93	35	269
Lakeview CCD.....	135	2	94	25	9	25	4,754	33	201	71	14	212
Lakeview town.....	71	0	57	14	7	6	2,166	0	93	32	9	72
New Pine Creek CDP.....	6	0	6	0	0	0	106	0	12	0	1	7
Silver Lake-Fort Rock CCD.....	88	6	73	12	19	3	1,914	9	118	15	19	40
Silver Lake CDP.....	2	0	1	0	1	0	146	0	2	0	1	2
Summer Lake CCD.....	15	0	15	0	0	0	480	5	22	4	0	5
Paisley city.....	5	0	5	0	0	0	233	5	8	2	0	0
Warner Valley CCD.....	6	0	4	3	2	0	226	0	10	3	2	12
Plush CDP.....	1	0	1	0	0	0	52	0	5	0	0	1
Lane County.....	13,882	2,834	6,798	4,162	1,021	1,966	324,567	6,203	10,868	12,484	1,790	11,803
Badger Mountain CCD.....	416	49	248	81	28	55	12,359	85	411	177	51	214
Veneta city.....	157	22	89	41	11	15	4,344	39	151	78	19	101
Coburg CCD.....	85	12	47	16	7	10	2,220	20	68	49	13	63
Coburg city.....	38	8	19	10	1	6	974	12	27	25	7	34
Cottage Grove CCD.....	647	93	407	130	35	75	17,975	146	642	321	51	432
Cottage Grove city.....	347	64	209	60	18	53	9,105	91	334	167	25	350
Creswell CCD.....	268	39	153	62	28	31	8,900	72	236	144	38	294
Creswell city.....	173	32	88	47	19	21	4,683	52	139	97	25	228
Eugene city (part).....	0	0	0	0	0	0	0	0	0	0	0	0
Dunes City CCD.....	76	10	65	5	2	5	2,446	18	98	21	6	18
Dunes City city.....	33	3	25	4	0	4	1,276	6	34	13	1	9
Eugene-Springfield CCD.....	10,781	2,459	4,754	3,581	822	1,627	230,029	5,464	7,637	11,084	1,454	9,888
Eugene city (part).....	6,850	1,689	2,740	2,664	599	869	140,868	3,815	4,346	8,947	963	5,366
Springfield city (part).....	2,677	578	1,334	578	160	578	53,682	1,227	2,185	1,336	349	3,690
Florence CCD.....	349	33	253	64	15	26	11,821	74	421	180	47	167
Florence city.....	256	23	184	48	10	20	8,091	48	295	131	38	137
Junction City CCD.....	335	49	229	54	28	48	11,140	108	372	116	47	413
Junction City city.....	167	26	102	32	13	21	5,043	63	171	66	20	219
Lowell CCD.....	203	27	144	30	9	16	4,823	61	204	60	18	65
Lowell city.....	61	2	50	11	3	4	1,011	2	68	18	3	11
McKenzie River CCD.....	122	13	69	44	13	8	5,035	31	123	77	20	38
Marcola CCD.....	154	10	100	38	10	16	4,755	21	142	77	13	42
Middle Siuslaw River-Triangle Lake CCD.....	58	8	35	13	2	8	2,093	10	67	30	2	11
Oakridge CCD.....	184	5	141	17	11	24	4,287	44	210	41	14	77
Oakridge city.....	140	3	109	13	4	20	3,047	34	166	31	5	68
Westfir city.....	12	0	10	2	2	0	245	1	14	3	2	2
Pleasant Hill CCD.....	154	22	101	23	10	9	5,124	41	167	88	15	65
Springfield city (part).....	0	0	0	0	0	0	0	0	0	0	0	0
Upper Siuslaw River CCD.....	50	5	52	4	1	8	1,560	8	70	19	1	16
Lincoln County.....	1,641	162	1,104	277	104	254	42,034	355	2,694	769	163	1,840
Depoe Bay CCD.....	120	11	82	26	18	12	3,965	20	153	77	22	66
Depoe Bay city.....	35	0	28	6	7	0	1,334	0	49	23	10	21
Lincoln Beach CDP.....	60	9	35	13	8	12	1,955	16	60	38	9	40
Eddyville CCD.....	34	1	30	0	0	4	875	1	38	8	1	9
Lincoln City CCD.....	395	51	256	56	28	83	11,072	94	652	201	41	704
Lincoln City city.....	267	43	169	40	19	57	6,902	75	448	162	30	620
Rose Lodge CDP.....	67	4	44	13	1	16	1,779	12	113	18	1	44
Newport CCD.....	457	54	248	111	23	93	11,067	121	497	297	43	863
Newport city.....	378	49	193	94	22	86	8,776	112	398	258	37	837
Siletz CCD.....	211	9	195	25	15	13	2,280	15	763	32	19	40
Siletz city.....	106	2	98	8	8	9	951	7	321	13	10	27
Toledo CCD.....	181	9	116	37	11	27	5,122	33	298	68	15	76

Table 5.
Population for Selected Categories of Race: 2010—Con.

[For information on confidentiality protection, nonsampling error, and definitions, see Selected Appendixes at <www.census.gov/prod/cen2010/cph-1-a.pdf>]

State County County Subdivision Place	Race in combination with one or more other races						Race alone or in combination with one or more other races					
	White	Black or African American	American Indian and Alaska Native	Asian	Native Hawaiian and Other Pacific Islander	Some Other Race	White	Black or African American	American Indian and Alaska Native	Asian	Native Hawaiian and Other Pacific Islander	Some Other Race
Lincoln County—Con.												
Toledo CCD—Con.												
Toledo city.....	128	6	89	21	9	20	3,244	28	222	38	12	60
Waldport CCD.....	243	27	177	22	9	22	7,653	71	293	86	22	82
Waldport city.....	101	16	74	5	5	6	1,956	32	96	25	11	17
Yachats city.....	11	1	6	3	0	2	668	2	18	7	0	7
Linn County.....	3,619	509	1,976	779	308	724	109,288	1,043	3,464	1,890	470	4,612
Albany CCD.....	1,757	285	803	445	137	438	48,011	605	1,447	1,094	223	3,233
Albany city (part).....	1,538	258	700	399	123	379	39,554	560	1,253	957	205	2,924
Millersburg city.....	35	3	19	7	0	14	1,256	4	33	25	0	54
Tangent city.....	52	6	15	6	6	23	1,093	8	24	10	8	77
Brownsville CCD.....	118	9	74	24	15	8	4,049	30	110	45	17	58
Brownsville city.....	54	3	35	8	10	4	1,619	8	55	17	10	18
Crawfordsville CDP (part).....	12	3	5	1	0	3	243	7	11	3	0	8
East Linn CCD.....	78	12	54	5	6	10	2,260	23	84	9	6	32
Cascadia CDP (part).....	10	0	7	0	0	3	139	0	9	0	0	7
Crawfordsville CDP (part).....	2	0	2	0	0	0	72	0	2	0	0	0
Holley CDP (part).....	10	1	8	0	0	1	188	2	9	0	0	5
Lacomb CDP (part).....	9	0	7	0	0	2	263	0	12	0	0	4
Harrisburg CCD.....	184	25	106	36	20	28	6,348	53	169	65	27	234
Halsey city.....	30	4	26	2	4	4	883	7	31	7	5	8
Harrisburg city.....	117	13	62	25	10	19	3,375	32	98	37	15	133
Peoria CDP.....	0	0	0	0	0	0	88	0	5	0	0	1
Shedd CDP.....	6	0	6	0	0	0	194	3	8	0	0	5
Lebanon CCD.....	803	101	483	158	53	149	23,908	192	842	402	75	635
Lebanon city.....	532	83	315	111	46	90	14,682	154	538	281	62	410
Sodaville city.....	22	3	10	7	0	2	297	5	15	10	0	3
South Lebanon CDP.....	22	3	10	5	3	6	970	5	21	9	3	23
Waterloo town.....	4	0	1	0	0	3	225	0	4	0	0	4
Mill City CCD.....	165	14	118	40	27	14	6,350	33	203	84	48	131
Gates city (part).....	0	0	0	0	0	0	38	0	1	1	0	0
Idanha city (part).....	1	0	1	0	0	0	57	0	1	0	0	0
Lyons city.....	36	2	30	5	5	1	1,097	7	47	18	10	24
Mill City city (part).....	48	2	30	12	10	7	1,453	10	54	19	21	30
Scio-Lacomb CCD.....	153	16	108	21	13	17	5,708	31	198	48	19	101
Crabtree CDP.....	6	0	6	0	0	0	381	0	10	1	0	5
Lacomb CDP (part).....	9	0	7	0	0	2	255	0	20	0	0	10
Scio city.....	31	5	25	1	0	3	797	8	40	6	1	20
West Scio CDP.....	12	0	8	3	3	4	114	0	10	3	4	4
Sweet Home CCD.....	361	47	230	50	37	60	12,654	76	411	143	55	188
Cascadia CDP (part).....	0	0	0	0	0	0	2	0	0	0	0	0
Holley CDP (part).....	4	1	3	0	0	0	183	1	4	0	0	0
Sweet Home city.....	255	30	158	46	32	35	8,585	53	278	118	44	136
Malheur County.....	852	88	306	173	22	397	25,124	458	670	700	52	5,246
Adrian CCD.....	27	0	2	9	2	14	893	0	6	26	2	57
Adrian city.....	10	0	2	1	1	6	169	0	3	3	1	11
Brogan CCD.....	25	8	6	6	0	24	3,098	263	70	48	1	185
Brogan CDP.....	0	0	0	0	0	0	81	0	0	2	0	7
Harper CDP (part).....	2	7	1	1	0	7	88	7	1	1	0	15
Juntura CDP (part).....	0	0	0	0	0	0	19	0	2	0	0	10
Dead Ox Flat CCD.....	31	5	15	7	3	11	1,302	9	24	48	3	91
Annex CDP.....	3	0	1	1	3	2	202	3	4	2	3	26
Jordan Valley CCD.....	16	0	9	2	0	5	651	3	21	6	6	14
Jordan Valley city.....	3	0	0	0	0	3	175	0	6	0	0	3
Juntura CCD.....	2	0	2	0	0	0	133	0	4	2	0	8
Harper CDP (part).....	0	0	0	0	0	0	6	0	0	0	0	0
Juntura CDP (part).....	1	0	1	0	0	0	18	0	1	0	0	8
Malheur Junction CCD.....	18	0	2	5	0	11	616	1	9	29	0	64
Nyssa CCD.....	146	4	23	22	2	118	3,162	19	66	70	2	1,278
Nyssa city.....	122	3	19	15	2	94	2,182	13	41	57	2	1,103
Ontario CCD.....	459	59	177	91	8	194	10,487	146	347	387	23	3,208
Ontario city.....	378	55	147	79	6	150	8,280	129	300	330	20	2,720
Owyhee CCD.....	22	3	20	0	1	2	723	3	20	9	1	33
Vale CCD.....	94	9	42	27	6	18	3,703	14	93	70	13	304
Vale city.....	50	3	28	12	3	11	1,674	8	53	20	9	164
West Bench CCD.....	12	0	8	4	0	0	356	0	10	5	1	4
Marion County.....	11,088	2,148	4,404	2,771	981	4,025	257,744	5,519	9,363	8,766	3,310	43,844
East Marion CCD.....	107	8	81	17	19	9	2,380	13	129	30	21	26
Detroit city.....	6	0	6	0	0	0	199	0	9	0	0	0
Gates city (part).....	19	5	18	1	1	3	416	6	25	4	1	5
Idanha city (part).....	3	0	4	3	3	0	76	0	4	3	3	0
Mehama CDP.....	8	0	3	3	6	1	281	0	10	4	8	1
Mill City city (part).....	19	0	13	7	0	2	296	0	25	8	0	16
Hubbard CCD.....	261	40	104	60	16	93	8,161	85	252	137	26	1,473
Aurora city.....	21	3	12	3	0	3	844	8	20	6	0	61
Butteville CDP.....	0	0	0	0	0	0	262	2	0	0	0	1
Donald city.....	36	3	16	7	0	14	900	9	19	12	3	74
Hubbard city (part).....	98	13	40	20	12	48	2,423	29	114	49	16	662

Table 5.
Population for Selected Categories of Race: 2010—Con.

[For information on confidentiality protection, nonsampling error, and definitions, see Selected Appendixes at <www.census.gov/prod/cen2010/cph-1-a.pdf>]

State County County Subdivision Place	Race in combination with one or more other races						Race alone or in combination with one or more other races					
	White	Black or African American	American Indian and Alaska Native	Asian	Native Hawaiian and Other Pacific Islander	Some Other Race	White	Black or African American	American Indian and Alaska Native	Asian	Native Hawaiian and Other Pacific Islander	Some Other Race
Marion County—Con.												
Jefferson CCD.....	404	41	248	47	21	85	10,998	88	448	136	55	743
Aumsville city (part).....	148	11	101	14	11	30	2,259	28	173	29	19	221
Jefferson city.....	121	14	61	15	1	37	2,717	19	113	31	10	335
Marion CDP.....	6	1	5	0	0	0	295	2	8	3	0	11
Mount Angel CCD.....	143	17	64	22	8	59	4,135	42	119	68	30	768
Mount Angel city.....	102	13	40	17	7	45	2,815	29	73	34	8	444
St. Paul CCD.....	29	0	13	3	4	11	1,289	0	23	11	4	181
St. Paul city.....	3	0	0	0	0	3	399	0	2	0	0	23
Salem CCD.....	8,424	1,815	3,219	2,258	773	2,921	183,292	4,758	6,576	7,545	2,967	29,366
Brooks CDP.....	4	2	1	0	0	1	304	2	9	12	0	75
Four Corners CDP.....	661	149	272	130	55	309	11,614	379	588	443	336	3,408
Hayesville CDP.....	804	159	310	141	93	381	13,942	391	662	719	381	4,829
Keizer city.....	1,358	243	508	415	140	423	31,468	532	988	1,014	370	3,714
Lalish Village CDP.....	0	0	0	0	0	0	168	1	5	0	6	232
Salem city (part).....	5,087	1,165	1,905	1,426	457	1,685	106,483	3,271	3,915	4,921	1,823	16,086
Turner city.....	37	4	25	4	2	4	1,765	16	56	13	2	41
Silverton CCD.....	341	35	159	64	22	123	14,234	77	292	204	36	799
Scotts Mills city.....	3	2	1	0	0	0	351	2	2	5	0	0
Silverton city.....	241	21	98	48	20	102	8,452	53	172	143	27	649
Stayton CCD.....	414	58	188	102	46	107	13,344	106	361	200	67	693
Aumsville city (part).....	34	3	19	17	0	9	946	3	27	22	2	59
Stayton city.....	258	43	102	55	39	81	6,965	79	207	112	52	534
Sublimity city.....	52	8	32	10	2	4	2,620	13	45	22	3	32
Woodburn CCD.....	965	134	328	198	72	617	19,911	350	1,163	435	104	9,795
Gervais city.....	104	9	30	15	1	65	1,394	23	120	37	2	1,002
Hubbard city (part).....	0	0	0	0	0	0	2	0	0	0	0	0
Woodburn city.....	778	120	262	161	61	510	15,329	249	937	352	87	8,107
Morrow County.....	254	38	149	43	12	104	8,934	93	288	147	26	1,996
Boardman CCD.....	174	24	90	36	11	94	5,930	75	193	130	25	1,867
Boardman city.....	73	10	27	21	2	39	2,008	33	55	98	13	1,100
Irrigon city.....	40	4	34	7	2	17	1,432	12	60	18	3	355
Heppner CCD.....	49	7	36	3	1	7	1,932	9	56	10	1	54
Heppner city.....	41	7	29	2	1	7	1,235	9	44	6	1	40
Ione-Lexington CCD.....	31	7	23	4	0	3	1,072	9	39	7	0	75
Ione city.....	12	2	3	4	0	3	297	2	6	6	0	30
Lexington town.....	12	3	13	0	0	0	232	3	13	1	0	4
Multnomah County.....	29,855	10,689	10,216	12,197	2,768	5,585	592,276	52,090	18,041	60,147	6,797	43,450
Corbett CCD.....	126	24	66	41	8	9	3,765	51	91	92	8	61
Troutdale city (part).....	0	0	0	0	0	0	85	0	1	2	0	0
Gresham CCD.....	5,510	1,787	1,803	1,868	611	1,367	113,152	6,419	3,557	8,260	1,546	14,397
Fairview city.....	378	136	132	129	57	84	6,899	544	233	620	145	952
Gresham city (part).....	4,170	1,373	1,368	1,414	446	1,023	83,891	4,979	2,692	5,864	1,160	11,220
Portland city (part).....	105	53	34	35	10	32	2,127	222	92	529	43	273
Troutdale city (part).....	581	162	175	218	71	134	13,841	497	339	945	140	811
Wood Village city.....	139	44	49	23	10	67	2,566	123	138	170	17	1,038
Portland East CCD.....	19,583	7,842	7,069	7,635	1,773	3,669	361,115	41,539	12,200	41,816	4,567	26,830
Gresham city (part).....	47	27	12	15	10	3	586	153	31	72	13	112
Maywood Park city.....	28	11	8	14	2	5	671	37	11	58	3	10
Milwaukie city (part).....	0	0	0	0	0	0	0	0	0	0	0	0
Portland city (part).....	19,460	7,787	7,031	7,599	1,754	3,643	359,284	41,290	12,127	41,662	4,540	26,639
Portland West CCD.....	4,559	1,029	1,238	2,627	372	521	111,701	4,063	2,078	9,898	666	2,081
Cedar Mill CDP (part).....	0	0	0	0	0	0	0	0	0	2	0	6
Lake Oswego city (part).....	93	26	9	46	9	11	2,311	71	22	181	17	42
Portland city (part).....	4,336	986	1,193	2,485	347	502	104,810	3,951	2,010	9,426	631	1,988
West Haven-Sylvan CDP (part).....	1	0	0	1	0	0	90	0	0	3	0	0
Skyline CCD.....	77	7	40	26	4	19	2,543	18	115	81	10	81
Portland city (part).....	1	0	1	0	0	0	39	0	1	1	0	1
Polk County.....	2,651	480	1,239	781	292	542	67,459	904	2,855	2,216	502	4,583
Dallas CCD.....	496	64	278	95	45	93	19,205	106	656	254	69	406
Dallas city.....	375	54	204	65	28	79	13,872	87	501	176	47	314
Rickreall CDP.....	2	0	2	0	0	1	74	0	5	0	0	1
Falls City CCD.....	86	6	59	17	7	15	2,619	12	117	29	9	53
Falls City city.....	31	3	21	6	4	5	898	4	43	10	5	22
Monmouth-Independence CCD.....	740	148	308	211	108	211	17,068	301	631	655	184	2,607
Independence city.....	322	56	144	55	36	124	6,618	89	301	157	50	1,762
Monmouth city.....	341	78	132	144	61	70	8,231	187	273	457	116	701
Salem CCD.....	1,082	230	377	447	130	212	25,956	439	710	1,258	229	1,447
Eola CDP.....	0	0	0	0	0	0	41	0	3	0	0	1
Salem city (part).....	926	199	314	388	101	193	21,743	376	588	1,108	195	1,337
Willamina CCD.....	247	32	217	11	2	11	2,611	46	741	20	11	70
Fort Hill CDP (part).....	4	0	4	0	0	0	121	0	10	0	0	1
Grand Ronde CDP (part).....	154	11	156	4	1	1	819	11	525	7	1	20
Willamina city (part).....	53	14	41	1	0	2	713	19	135	3	8	23
Sherman County.....	31	3	6	12	0	14	1,679	7	35	15	1	62
Moro CCD.....	13	2	3	7	0	3	762	2	14	9	0	20
Grass Valley city.....	3	2	1	2	0	0	162	2	2	2	0	1

Table 5.
Population for Selected Categories of Race: 2010—Con.

[For information on confidentiality protection, nonsampling error, and definitions, see Selected Appendixes at <www.census.gov/prod/cen2010/cph-1-a.pdf>]

State County County Subdivision Place	Race in combination with one or more other races						Race alone or in combination with one or more other races					
	White	Black or African American	American Indian and Alaska Native	Asian	Native Hawaiian and Other Pacific Islander	Some Other Race	White	Black or African American	American Indian and Alaska Native	Asian	Native Hawaiian and Other Pacific Islander	Some Other Race
Sherman County—Con.												
Moro CCD—Con.												
Moro city.....	5	0	2	0	0	3	305	0	12	0	0	12
Wasco CCD.....	18	1	3	5	0	11	917	5	21	6	1	42
Biggs Junction CDP.....	0	0	0	0	0	0	10	2	0	0	0	10
Rufus city.....	1	0	0	0	0	1	223	0	13	0	0	14
Wasco city.....	4	1	2	2	0	1	396	3	5	3	1	7
Tillamook County.....	574	70	297	138	82	110	23,676	155	557	365	141	1,014
Bay City CCD.....	109	19	60	21	11	19	4,642	28	97	71	12	95
Bay City city.....	27	4	20	6	0	3	1,219	4	30	17	1	45
Garibaldi city.....	26	0	20	5	1	1	764	1	26	12	1	2
Idaville CDP.....	5	1	2	1	1	2	316	1	6	6	1	13
Rockaway Beach city (part).....	35	13	9	3	6	10	1,265	18	18	12	6	24
Beaver CCD.....	61	3	49	4	5	8	2,358	11	68	17	5	49
Beaver CDP.....	5	1	2	1	2	1	112	1	3	1	2	10
Hebo CDP (part).....	5	0	5	0	0	0	72	0	8	2	0	0
Pacific City CDP (part).....	16	2	14	0	3	0	323	6	17	3	3	1
Nehalem CCD.....	98	14	58	32	7	5	3,428	25	80	70	12	52
Bayside Gardens CDP.....	32	5	15	15	2	1	854	8	25	24	3	3
Manzanita city.....	24	6	14	8	4	1	572	13	15	19	4	8
Neahkahnie CDP.....	7	0	6	1	0	0	188	0	6	5	0	0
Nehalem city.....	7	0	7	0	0	0	259	0	8	3	0	8
Rockaway Beach city (part).....	0	0	0	0	0	0	9	0	0	0	0	0
Wheeler city.....	5	0	4	1	0	0	405	0	5	3	1	5
Neskowin CCD.....	46	4	20	15	5	8	2,348	5	44	45	6	85
Cloverdale CDP.....	5	0	5	0	0	0	240	0	10	0	0	5
Hebo CDP (part).....	3	0	1	2	0	0	136	0	4	14	0	4
Neskowin CDP.....	2	1	0	0	0	1	130	1	0	2	0	3
Pacific City CDP (part).....	21	0	11	4	3	3	665	0	21	8	3	25
Tillamook CCD.....	260	30	110	66	54	70	10,900	86	268	162	106	733
Cape Meares CDP.....	1	0	1	0	0	0	96	0	1	0	0	3
Netarts CDP.....	14	0	14	1	1	3	727	0	22	1	1	14
Oceanside CDP.....	4	1	0	2	2	1	344	2	1	4	2	13
Tillamook city.....	140	14	50	33	32	35	4,411	24	123	85	73	376
Umatilla County.....	2,121	272	1,106	348	109	858	62,116	910	3,768	1,012	210	10,343
Athena CCD.....	36	8	28	4	2	7	1,785	14	74	9	2	66
Adams city.....	14	1	7	1	1	4	334	2	14	1	1	12
Athena city.....	18	6	18	3	1	1	1,047	11	52	8	1	32
Hermiston-Umatilla CCD.....	1,019	110	405	157	41	544	28,534	448	852	498	109	7,195
Echo city.....	14	0	12	0	0	10	616	0	19	0	5	77
Hermiston city.....	446	57	176	98	19	232	12,866	193	397	350	58	3,406
Stanfield city.....	69	4	41	13	8	35	1,436	6	73	15	8	591
Umatilla city.....	153	19	34	13	3	107	4,996	181	136	53	5	1,700
Milton-Freewater CCD.....	225	27	102	55	18	123	8,633	69	183	115	21	2,112
Milton-Freewater city.....	139	17	61	28	10	93	5,136	56	117	69	11	1,836
Pendleton CCD.....	599	97	353	93	33	140	17,587	331	945	309	61	790
Helix city.....	12	7	2	0	0	3	161	7	18	0	0	10
Pendleton city.....	514	75	305	80	24	126	15,021	306	833	267	50	716
Pilot Rock CCD.....	68	8	46	8	1	17	2,304	8	85	16	2	51
Pilot Rock city.....	52	6	39	4	0	11	1,457	6	65	4	0	26
Ukiah city.....	3	1	2	0	0	1	171	1	6	6	0	6
Umapine CCD.....	21	0	9	9	0	3	824	0	20	15	0	37
Umapine CDP.....	9	0	5	1	0	3	298	0	11	4	0	11
Umatilla Reservation CCD.....	126	20	142	16	12	18	1,526	36	1,561	23	13	40
Cayuse CDP.....	0	0	0	0	0	0	30	1	37	0	0	0
Gopher Flats CDP.....	14	3	13	3	0	1	325	4	63	3	0	1
Kirkpatrick CDP.....	14	0	13	0	0	1	97	0	94	1	0	1
Mission CDP.....	49	12	66	6	8	14	216	23	842	6	9	21
Riverside CDP.....	12	1	11	0	0	0	167	1	38	3	0	2
Tutuilla CDP.....	19	2	20	3	0	0	326	3	170	3	0	7
Weston CCD.....	27	2	21	6	2	6	923	4	48	27	2	52
Weston city.....	21	2	17	6	2	4	578	4	40	27	2	43
Union County.....	570	100	286	133	63	79	24,538	232	575	342	290	412
Cove CCD.....	64	10	34	12	4	12	2,152	10	56	25	11	41
Cove city.....	26	1	10	7	0	8	529	1	14	16	1	17
Imbler city.....	4	0	0	1	3	0	291	0	3	1	7	8
Elgin CCD.....	47	2	29	12	6	3	3,159	5	59	20	16	38
Elgin city.....	22	1	14	1	3	3	1,652	4	36	4	13	24
Summerville town.....	3	1	3	0	0	0	134	1	3	0	0	1
La Grande CCD.....	374	78	173	96	50	50	15,894	200	377	275	256	275
Island City city.....	23	2	12	2	1	6	960	3	18	7	9	15
La Grande city.....	311	72	138	88	44	36	12,255	183	316	237	237	219
Starkey CCD.....	7	1	6	0	0	1	150	4	6	2	0	8
Union CCD.....	78	9	44	13	3	13	3,183	13	77	20	7	50
North Powder city.....	12	0	0	2	0	10	418	2	7	4	0	20
Union city.....	49	4	35	7	3	1	2,077	6	58	10	6	14

Table 5.
Population for Selected Categories of Race: 2010—Con.

[For information on confidentiality protection, nonsampling error, and definitions, see Selected Appendixes at <www.census.gov/prod/cen2010/cph-1-a.pdf>]

State County County Subdivision Place	Race in combination with one or more other races						Race alone or in combination with one or more other races					
	White	Black or African American	American Indian and Alaska Native	Asian	Native Hawaiian and Other Pacific Islander	Some Other Race	White	Black or African American	American Indian and Alaska Native	Asian	Native Hawaiian and Other Pacific Islander	Some Other Race
Wallowa County.....	134	20	80	32	11	7	6,865	46	125	56	18	44
Enterprise CCD.....	59	8	33	19	8	2	3,107	18	57	31	9	22
Enterprise city.....	42	8	23	8	5	2	1,903	13	34	17	6	12
Wallowa Lake CDP (part).....	1	0	0	1	0	0	28	0	1	1	0	0
Flora CCD.....	0	0	0	0	0	0	117	0	0	0	0	0
Imnaha CCD.....	3	0	1	0	0	2	241	0	1	0	0	5
Joseph CCD.....	36	4	19	12	1	1	1,671	15	30	16	6	12
Joseph city.....	22	4	7	10	1	1	1,046	12	17	14	6	9
Wallowa Lake CDP (part).....	0	0	0	0	0	0	33	0	0	0	0	0
Wallowa CCD.....	36	8	27	1	2	2	1,729	13	37	9	3	5
Lostine city.....	3	0	1	0	0	2	201	0	6	7	0	2
Wallowa city.....	23	5	17	1	0	0	798	9	20	1	0	3
Wasco County.....	579	59	344	123	48	151	22,279	165	1,461	315	193	1,462
Antelope CCD.....	14	2	13	2	0	3	303	2	19	6	0	3
Antelope city.....	2	0	2	0	0	0	44	0	3	1	0	0
Shaniko city.....	6	1	4	1	0	0	33	1	4	4	0	0
Dufur CCD.....	67	3	59	16	3	3	3,082	10	167	25	5	47
Dufur city.....	13	0	9	5	2	0	584	0	19	6	3	8
Maupin city.....	11	1	6	5	1	0	411	1	9	6	2	1
Pine Grove CDP.....	0	0	0	0	0	0	148	0	0	0	0	0
Pine Hollow CDP.....	10	0	11	3	0	0	485	0	15	4	0	2
The Dalles city (part).....	0	0	0	0	0	0	0	0	0	0	0	0
Tygh Valley CDP.....	5	1	6	0	0	0	192	1	16	0	0	3
Warmic CDP.....	2	0	1	0	0	1	79	1	3	0	0	4
The Dalles CCD.....	468	53	236	103	40	139	18,738	151	536	281	182	1,399
Chenoweth CDP.....	24	2	13	9	5	7	1,669	10	46	21	11	129
Mosier city.....	6	0	0	4	0	2	396	1	10	9	3	20
Rowena CDP.....	1	0	1	0	0	0	184	0	2	1	0	1
The Dalles city (part).....	340	44	174	68	34	94	12,306	108	379	200	137	871
Warm Springs CCD.....	30	1	36	2	5	6	156	2	739	3	6	13
Washington County.....	20,132	4,559	5,181	10,308	2,555	4,573	425,774	14,175	9,118	56,063	4,988	44,370
Beaverton-Hillsboro CCD.....	15,705	3,619	4,034	8,004	1,945	3,522	329,782	11,207	7,069	38,009	4,014	34,188
Aloha CDP (part).....	2,242	604	555	1,104	309	500	37,289	1,874	1,044	5,509	541	5,953
Beaverton city (part).....	3,230	864	837	1,646	372	721	62,429	2,955	1,358	8,426	748	7,639
Bull Mountain CDP.....	384	90	64	259	50	69	7,812	227	110	1,247	73	150
Cedar Hills CDP.....	337	77	92	154	51	86	7,064	180	143	553	77	708
Cedar Mill CDP (part).....	557	70	99	392	51	71	12,057	213	131	2,303	83	389
Durham city.....	43	14	17	15	4	3	1,175	37	22	33	23	114
Garden Home-Whitford CDP.....	222	41	61	115	24	25	6,164	109	86	389	41	140
Hillsboro city (part).....	3,059	589	863	1,422	408	938	61,339	1,796	1,700	7,455	747	9,203
King City city.....	62	15	11	23	6	15	2,832	70	22	185	15	55
Lake Oswego city (part).....	0	0	0	0	0	0	6	0	1	2	0	0
Metzger CDP.....	151	55	36	59	24	30	3,168	161	68	176	103	277
Oak Hills CDP (part).....	149	39	25	92	15	20	3,255	103	44	355	26	195
Portland city (part).....	60	19	9	36	3	11	1,319	66	19	142	9	64
Raleigh Hills CDP.....	202	55	53	98	19	41	5,354	128	70	301	44	245
Rivergrove city (part).....	0	0	0	0	0	0	29	0	0	2	0	1
Sherwood city.....	635	108	148	359	88	87	16,732	252	235	989	149	585
Tigard city.....	1,698	413	459	848	213	345	39,951	1,258	786	4,304	627	3,180
Tualatin city (part).....	881	185	232	430	105	228	19,298	493	407	1,191	352	2,529
West Haven-Sylvan CDP (part).....	242	45	57	149	35	22	7,143	127	85	653	50	139
West Slope CDP.....	252	62	69	138	33	46	5,860	189	98	418	70	230
Wilsonville city (part).....	18	5	8	8	0	8	1,863	146	61	55	0	37
Chehalem Mountains CCD.....	127	9	28	50	7	45	5,088	26	70	152	14	270
Gaston city (part).....	19	0	5	1	2	11	598	2	14	5	3	32
Coast Range CCD.....	212	21	88	67	24	33	8,026	42	142	144	31	157
Banks city.....	63	6	17	25	18	6	1,706	11	27	47	23	31
Forest Grove-Cornelius CCD.....	1,228	184	361	489	188	447	29,262	516	764	1,345	263	6,497
Cornelius city.....	398	61	123	144	46	207	7,998	206	278	407	57	3,430
Forest Grove city.....	733	108	207	310	139	215	17,348	272	438	866	201	2,858
Hillsboro city (part).....	0	0	0	0	0	0	0	0	0	0	0	0
North Plains CCD.....	111	15	50	44	6	25	4,510	29	95	145	23	126
Hillsboro city (part).....	0	0	0	0	0	0	19	0	0	0	1	0
North Plains city.....	66	10	34	20	6	13	1,799	18	58	56	18	74
Rockcreek CDP (part).....	0	0	0	0	0	0	0	0	0	0	0	0
Rockcreek CCD.....	2,749	711	620	1,654	385	501	49,106	2,355	978	16,268	643	3,132
Aloha CDP (part).....	0	0	0	0	0	0	4	0	0	2	0	0
Beaverton city (part).....	345	106	102	186	33	92	6,712	385	157	2,844	72	568
Bethany CDP.....	750	180	124	510	97	103	13,224	538	185	7,061	140	423
Hillsboro city (part).....	657	197	154	400	135	125	9,503	802	260	2,239	207	1,026
Oak Hills CDP (part).....	279	51	55	188	45	57	5,262	160	71	2,114	83	202
Rockcreek CDP (part).....	397	98	97	208	50	64	7,994	224	157	990	83	349
Wheeler County.....	44	0	33	9	1	1	1,376	0	51	17	3	38
Fossil CCD.....	22	0	12	9	0	1	604	0	25	13	0	23
Fossil city.....	15	0	11	3	0	1	452	0	24	7	0	5
Mitchell CCD.....	22	0	21	0	1	0	772	0	26	4	3	15
Mitchell city.....	9	0	9	0	0	0	129	0	10	0	0	0
Spray town.....	3	0	3	0	0	0	155	0	4	4	0	0

Table 5.

Population for Selected Categories of Race: 2010—Con.

[For information on confidentiality protection, nonsampling error, and definitions, see Selected Appendixes at <www.census.gov/prod/cen2010/cph-1-a.pdf>]

State County County Subdivision Place	Race in combination with one or more other races						Race alone or in combination with one or more other races					
	White	Black or African American	American Indian and Alaska Native	Asian	Native Hawaiian and Other Pacific Islander	Some Other Race	White	Black or African American	American Indian and Alaska Native	Asian	Native Hawaiian and Other Pacific Islander	Some Other Race
Yamhill County.....	3,023	472	1,389	888	265	738	87,781	1,344	2,909	2,362	437	7,875
Carlton CCD.....	209	31	117	42	15	32	7,295	51	190	95	25	174
Carlton city.....	87	13	50	17	9	7	1,905	17	69	33	17	58
Gaston city (part).....	0	0	0	0	0	0	2	0	0	0	0	0
Lafayette city (part).....	0	0	0	0	0	0	2	0	0	0	0	0
Yamhill city.....	38	4	14	9	0	11	972	5	27	20	0	38
Dayton-Amity CCD.....	255	32	129	62	20	71	7,536	71	273	121	26	826
Amity city.....	56	6	35	6	6	10	1,410	18	76	12	10	148
Dayton city.....	84	6	33	23	6	44	2,090	19	59	47	6	416
McMinnville CCD.....	1,086	141	432	313	105	353	29,730	384	860	821	167	3,864
McMinnville city.....	1,039	131	414	302	99	336	27,494	364	816	796	160	3,765
Newberg CCD.....	1,049	187	419	376	85	206	33,702	405	715	1,022	131	2,390
Dundee city.....	76	13	40	27	5	10	2,961	25	78	70	10	107
Lafayette city (part).....	130	15	48	40	15	29	3,294	28	83	66	16	397
Newberg city.....	643	122	236	230	53	148	19,609	290	408	716	91	1,701
Sheridan CCD.....	424	81	292	95	40	76	9,518	433	871	303	88	621
Fort Hill CDP (part).....	1	0	1	0	0	0	1	0	1	0	0	0
Grand Ronde CDP (part).....	38	1	38	3	0	4	329	2	140	6	0	10
Sheridan city.....	223	61	126	61	36	54	4,812	399	420	188	78	522
Willamina city (part).....	60	9	52	11	0	2	1,063	11	136	12	0	27

Table 6.

Population for Selected Categories of Race: 2010

[For information on confidentiality protection, nonsampling error, and definitions, see Selected Appendixes at <www.census.gov/prod/cen2010/cph-1-a.pdf>]

State County Place	Race in combination with one or more other races						Race alone or in combination with one or more other races					
	White	Black or African American	American Indian and Alaska Native	Asian	Native Hawaiian and Other Pacific Islander	Some Other Race	White	Black or African American	American Indian and Alaska Native	Asian	Native Hawaiian and Other Pacific Islander	Some Other Race
Oregon.....	132,695	29,273	56,020	45,018	12,381	27,164	3,337,309	98,479	109,223	186,281	25,785	231,789
COUNTY												
Baker County.....	368	47	277	46	16	22	15,632	104	458	124	25	186
Benton County.....	2,862	508	998	1,347	335	353	77,368	1,267	1,625	5,776	548	2,338
Clackamas County.....	11,070	2,260	3,946	4,438	1,067	1,984	342,641	5,342	7,068	18,167	1,934	13,740
Clatsop County.....	980	142	502	308	126	141	34,660	337	864	765	212	1,349
Columbia County.....	1,617	243	927	434	126	197	47,268	450	1,583	891	221	787
Coos County.....	2,590	273	1,872	450	168	301	59,208	531	3,461	1,110	285	1,373
Crook County.....	402	46	270	67	24	63	19,843	81	572	164	35	733
Curry County.....	804	110	572	94	29	96	21,378	177	998	254	50	390
Deschutes County.....	3,807	611	1,718	1,141	391	665	149,181	1,179	3,167	2,617	601	5,328
Douglas County.....	3,326	415	2,134	654	283	418	102,797	732	4,087	1,694	405	1,697
Gilliam County.....	23	2	25	2	1	0	1,804	5	44	5	14	26
Grant County.....	168	24	122	20	5	13	7,238	38	213	44	13	80
Harney County.....	215	17	151	35	12	19	7,034	36	383	70	13	114
Hood River County.....	664	89	217	213	79	204	19,232	190	398	527	116	2,643
Jackson County.....	6,693	1,186	3,390	1,550	617	1,416	186,865	2,558	5,776	3,914	1,212	10,616
Jefferson County.....	670	68	540	95	59	277	15,666	206	4,207	188	84	2,254
Josephine County.....	2,566	336	1,563	524	223	388	79,015	683	2,696	1,205	368	1,670
Klamath County.....	2,576	385	1,696	386	148	451	59,595	817	4,430	1,007	223	3,202
Lake County.....	244	8	186	40	30	28	7,374	47	351	93	35	269
Lane County.....	13,882	2,834	6,798	4,162	1,021	1,966	324,567	6,203	10,868	12,484	1,790	11,803
Lincoln County.....	1,641	162	1,104	277	104	254	42,034	355	2,694	769	163	1,840
Linn County.....	3,619	509	1,976	779	308	724	109,288	1,043	3,464	1,890	470	4,612
Malheur County.....	852	88	306	173	22	397	25,124	458	670	700	52	5,246
Marion County.....	11,088	2,148	4,404	2,771	981	4,025	257,744	5,519	9,363	8,766	3,310	43,844
Morrow County.....	254	38	149	43	12	104	8,934	93	288	147	26	1,996
Multnomah County.....	29,855	10,689	10,216	12,197	2,768	5,585	592,276	52,090	18,041	60,147	6,797	43,450
Polk County.....	2,651	480	1,239	781	292	542	67,459	904	2,855	2,216	502	4,583
Sherman County.....	31	3	6	12	0	14	1,679	7	35	15	1	62
Tillamook County.....	574	70	297	138	82	110	23,676	155	557	365	141	1,014
Umatilla County.....	2,121	272	1,106	348	109	858	62,116	910	3,768	1,012	210	10,343
Union County.....	570	100	286	133	63	79	24,538	232	575	342	290	412
Wallowa County.....	134	20	80	32	11	7	6,865	46	125	56	18	44
Wasco County.....	579	59	344	123	48	151	22,279	165	1,461	315	193	1,462
Washington County.....	20,132	4,559	5,181	10,308	2,555	4,573	425,774	14,175	9,118	56,063	4,988	44,370
Wheeler County.....	44	0	33	9	1	1	1,376	0	51	17	3	38
Yamhill County.....	3,023	472	1,389	888	265	738	87,781	1,344	2,909	2,362	437	7,875
PLACE												
Adair Village city, Benton County.....	50	17	20	2	7	5	793	27	32	18	9	12
Adams city, Umatilla County.....	14	1	7	1	1	4	334	2	14	1	1	12
Adrian city, Malheur County.....	10	0	2	1	1	6	169	0	3	3	1	11
Albany city.....	1,686	280	743	479	130	409	45,743	613	1,335	1,161	223	3,011
Benton County (part).....	148	22	43	80	7	30	6,189	53	82	204	18	87
Linn County (part).....	1,538	258	700	399	123	379	39,554	560	1,253	957	205	2,924
Aloha CDP, Washington County.....	2,242	604	555	1,104	309	500	37,293	1,874	1,044	5,511	541	5,953
Alpine CDP, Benton County.....	7	1	1	4	0	1	162	1	2	8	2	3
Alsea CDP, Benton County.....	6	0	5	3	0	0	161	0	7	3	0	1
Altamont CDP, Klamath County.....	712	104	438	88	34	158	17,350	236	1,170	233	55	994
Amity city, Yamhill County.....	56	6	35	6	6	10	1,410	18	76	12	10	148
Annex CDP, Malheur County.....	3	0	1	1	3	2	202	3	4	2	3	26
Antelope city, Wasco County.....	2	0	2	0	0	0	44	0	3	1	0	0
Arlington city, Gilliam County.....	4	0	4	0	0	0	550	1	10	1	13	15
Ashland city, Jackson County.....	743	157	347	279	82	78	18,869	382	521	702	137	356
Astoria city, Clatsop County.....	300	37	155	102	34	41	8,758	94	259	268	44	409
Athena city, Umatilla County.....	18	6	18	3	1	1	1,047	11	52	8	1	32
Aumsville city, Marion County.....	182	14	120	31	11	39	3,205	31	200	51	21	280
Aurora city, Marion County.....	21	3	12	3	0	3	844	8	20	6	0	61
Baker City city, Baker County.....	222	29	168	29	11	9	9,516	74	278	81	12	104
Bandon city, Coos County.....	99	7	61	26	10	13	2,937	18	103	49	14	56
Banks city, Washington County.....	63	6	17	25	18	6	1,706	11	27	47	23	31
Barlow city, Clackamas County.....	5	4	1	0	0	0	114	5	2	0	0	19
Barview CDP, Coos County.....	89	9	65	6	6	11	1,739	15	127	25	7	25
Bay City city, Tillamook County.....	27	4	20	6	0	3	1,219	4	30	17	1	45
Bayside Gardens CDP, Tillamook County.....	32	5	15	15	2	1	854	8	25	24	3	3
Beaver CDP, Tillamook County.....	5	1	2	1	2	1	112	1	3	1	2	10
Beavercreek CDP, Clackamas County.....	119	23	53	42	18	7	4,316	49	107	79	22	48
Beaverton city, Washington County.....	3,575	970	939	1,832	405	813	69,141	3,340	1,515	11,270	820	8,207
Bellfountain CDP, Benton County.....	1	0	0	0	0	1	73	0	0	0	0	3
Bend city, Deschutes County.....	1,903	341	725	681	180	348	71,880	698	1,367	1,637	288	2,938

Table 6.

Population for Selected Categories of Race: 2010—Con.

[For information on confidentiality protection, nonsampling error, and definitions, see Selected Appendixes at <www.census.gov/prod/cen2010/cph-1-a.pdf>]

State County Place	Race in combination with one or more other races						Race alone or in combination with one or more other races					
	White	Black or African American	American Indian and Alaska Native	Asian	Native Hawaiian and Other Pacific Islander	Some Other Race	White	Black or African American	American Indian and Alaska Native	Asian	Native Hawaiian and Other Pacific Islander	Some Other Race
PLACE—Con.												
Bethany CDP, Washington County.....	750	180	124	510	97	103	13,224	538	185	7,061	140	423
Biggs Junction CDP, Sherman County.....	0	0	0	0	0	0	10	2	0	0	0	10
Black Butte Ranch CDP, Deschutes County.....	3	0	3	0	0	0	361	1	4	3	0	0
Blodgett CDP, Benton County.....	0	0	0	0	0	0	55	0	3	0	0	0
Boardman city, Morrow County.....	73	10	27	21	2	39	2,008	33	55	98	13	1,100
Bonanza town, Klamath County.....	8	1	7	2	6	5	366	2	9	2	6	45
Brogan CDP, Malheur County.....	0	0	0	0	0	0	81	0	0	2	0	7
Brookings city, Curry County.....	220	31	148	31	7	32	6,063	53	263	91	14	92
Brooks CDP, Marion County.....	4	2	1	0	0	1	304	2	9	12	0	75
Brownsville city, Linn County.....	54	3	35	8	10	4	1,619	8	55	17	10	18
Bull Mountain CDP, Washington County.....	384	90	64	259	50	69	7,812	227	110	1,247	73	150
Bunker Hill CDP, Coos County.....	64	6	50	5	3	4	1,296	28	85	17	4	81
Burns city, Harney County.....	93	8	59	11	3	15	2,681	17	132	32	4	35
Butte Falls town, Jackson County.....	12	2	6	0	2	2	417	2	9	2	3	2
Butteville CDP, Marion County.....	0	0	0	0	0	0	262	2	0	0	0	1
Camp Sherman CDP, Jefferson County.....	6	1	1	0	4	0	229	1	2	1	6	0
Canby city, Clackamas County.....	428	64	142	101	25	179	13,244	157	334	270	54	2,251
Cannon Beach city, Clatsop County.....	24	5	9	7	1	4	1,518	7	15	14	4	157
Canyon city town, Grant County.....	10	2	8	3	0	0	679	2	27	5	0	2
Canyonville city, Douglas County.....	80	10	64	11	5	1	1,705	17	114	98	5	31
Cape Meares CDP, Tillamook County.....	1	0	1	0	0	0	96	0	1	0	0	3
Carlton city, Yamhill County.....	87	13	50	17	9	7	1,905	17	69	33	17	58
Cascade Locks city, Hood River County.....	63	4	42	5	7	13	1,066	10	63	15	14	44
Cascadia CDP, Linn County.....	10	0	7	0	0	3	141	0	9	0	0	7
Cave Junction city, Josephine County.....	74	11	51	7	5	4	1,775	19	89	31	7	40
Cayuse CDP, Umatilla County.....	0	0	0	0	0	0	30	1	37	0	0	0
Cedar Hills CDP, Washington County.....	337	77	92	154	51	86	7,064	180	143	553	77	708
Cedar Mill CDP.....	557	70	99	392	51	71	12,057	213	131	2,305	83	395
Multnomah County (part).....	0	0	0	0	0	0	0	0	0	2	0	6
Washington County (part).....	557	70	99	392	51	71	12,057	213	131	2,303	83	389
Central Point city, Jackson County.....	527	108	252	124	53	86	16,125	172	432	304	120	616
Chenoweth CDP, Wasco County.....	24	2	13	9	5	7	1,669	10	46	21	11	129
Chiloquin city, Klamath County.....	64	2	61	1	6	1	363	3	422	4	6	5
Clatskanie city, Columbia County.....	56	5	35	10	6	4	1,669	12	69	18	8	20
Cloverdale CDP, Tillamook County.....	5	0	5	0	0	0	240	0	10	0	0	5
Coburg city, Lane County.....	38	8	19	10	1	6	974	12	27	25	7	34
Columbia City city, Columbia County.....	33	1	13	17	3	5	1,873	3	33	47	4	24
Condon city, Gilliam County.....	5	0	4	0	1	0	668	1	10	1	1	6
Coos Bay city, Coos County.....	774	93	484	168	78	107	14,682	184	899	385	132	561
Coquille city, Coos County.....	108	9	90	17	4	6	3,684	25	163	38	8	70
Cornelius city, Washington County.....	398	61	123	144	46	207	7,998	206	278	407	57	3,430
Corvallis city, Benton County.....	2,020	382	601	1,066	252	244	47,633	997	977	5,043	434	1,764
Cottage Grove city, Lane County.....	347	64	209	60	18	53	9,105	91	334	167	25	350
Cove city, Union County.....	26	1	10	7	0	8	529	1	14	16	1	17
Crabtree CDP, Linn County.....	6	0	6	0	0	0	381	0	10	1	0	5
Crane CDP, Harney County.....	1	0	1	0	0	0	122	3	2	0	0	3
Crawfordsville CDP, Linn County.....	14	3	7	1	0	3	315	7	13	3	0	8
Creswell city, Lane County.....	173	32	88	47	19	21	4,683	52	139	97	25	228
Culver city, Jefferson County.....	45	2	19	4	2	23	1,124	7	64	9	3	199
Dallas city, Polk County.....	375	54	204	65	28	79	13,872	87	501	176	47	314
Damascus city, Clackamas County.....	247	41	106	118	29	34	9,870	107	171	476	49	165
Days Creek CDP, Douglas County.....	8	1	6	0	0	2	266	1	8	2	0	4
Dayton city, Yamhill County.....	84	6	33	23	6	44	2,090	19	59	47	6	416
Dayville town, Grant County.....	0	0	1	1	0	0	143	0	6	1	0	0
Deer Island CDP, Columbia County.....	7	0	2	1	0	4	278	0	9	2	0	12
Depoe Bay city, Lincoln County.....	35	0	28	6	7	0	1,334	0	49	23	10	21
Deschutes River Woods CDP, Deschutes County.....	121	24	77	34	11	19	4,877	42	132	50	14	115
Detroit city, Marion County.....	6	0	6	0	0	0	199	0	9	0	0	0
Dillard CDP, Douglas County.....	22	6	18	4	0	0	449	9	26	6	1	12
Donald city, Marion County.....	36	3	16	7	0	14	900	9	19	12	3	74
Drain city, Douglas County.....	34	3	25	8	0	3	1,103	5	56	11	0	15
Dufur city, Wasco County.....	13	0	9	5	2	0	584	0	19	6	3	8
Dundee city, Yamhill County.....	76	13	40	27	5	10	2,961	25	78	70	10	107
Dunes City city, Lane County.....	33	3	25	4	0	4	1,276	6	34	13	1	9
Durham city, Washington County.....	43	14	17	15	4	3	1,175	37	22	33	23	114
Eagle Crest CDP, Deschutes County.....	25	7	15	7	3	1	1,644	15	19	23	4	21
Eagle Point city, Jackson County.....	286	32	163	66	28	57	8,086	51	272	149	37	202
Echo city, Umatilla County.....	14	0	12	0	0	10	616	0	19	0	5	77
Elgin city, Union County.....	22	1	14	1	3	3	1,652	4	36	4	13	24
Elkton city, Douglas County.....	9	1	4	0	0	4	189	1	6	0	0	8

Table 6.
Population for Selected Categories of Race: 2010—Con.

[For information on confidentiality protection, nonsampling error, and definitions, see Selected Appendixes at <www.census.gov/prod/cen2010/cph-1-a.pdf>]

State County Place	Race in combination with one or more other races						Race alone or in combination with one or more other races					
	White	Black or African American	American Indian and Alaska Native	Asian	Native Hawaiian and Other Pacific Islander	Some Other Race	White	Black or African American	American Indian and Alaska Native	Asian	Native Hawaiian and Other Pacific Islander	Some Other Race
PLACE—Con.												
Enterprise city, Willamette County.....	42	8	23	8	5	2	1,903	13	34	17	6	12
Eola CDP, Polk County.....	0	0	0	0	0	0	41	0	3	0	0	1
Estacada city, Clackamas County.....	63	10	26	10	1	20	2,542	31	46	41	7	94
Eugene city, Lane County.....	6,850	1,689	2,740	2,664	599	869	140,868	3,815	4,346	8,947	963	5,366
Fair Oaks CDP, Douglas County.....	1	0	1	0	0	0	270	0	6	0	0	3
Fairview city, Multnomah County.....	378	136	132	129	57	84	6,899	544	233	620	145	952
Falls City city, Polk County.....	31	3	21	6	4	5	898	4	43	10	5	22
Florence city, Lane County.....	256	23	184	48	10	20	8,091	48	295	131	38	137
Foots Creek CDP, Jackson County.....	22	4	22	1	0	1	781	4	34	4	0	2
Forest Grove city, Washington County.....	733	108	207	310	139	215	17,348	272	438	866	201	2,858
Fort Hill CDP.....	5	0	5	0	0	0	122	0	11	0	0	1
Polk County (part).....	4	0	4	0	0	0	121	0	10	0	0	1
Yamhill County (part).....	1	0	1	0	0	0	1	0	1	0	0	0
Fossil city, Wheeler County.....	15	0	11	3	0	1	452	0	24	7	0	5
Four Corners CDP, Marion County.....	661	149	272	130	55	309	11,614	379	588	443	336	3,408
Fruitdale CDP, Josephine County.....	43	4	17	19	4	9	1,131	5	43	23	5	21
Garden Home-Whitford CDP, Washington County.....	222	41	61	115	24	25	6,164	109	86	389	41	140
Gardiner CDP, Douglas County.....	6	0	2	1	2	1	233	2	10	5	2	2
Garibaldi city, Tillamook County.....	26	0	20	5	1	1	764	1	26	12	1	2
Gaston city.....	19	0	5	1	2	11	600	2	14	5	3	32
Washington County (part).....	19	0	5	1	2	11	598	2	14	5	3	32
Yamhill County (part).....	0	0	0	0	0	0	2	0	0	0	0	0
Gates city.....	19	5	18	1	1	3	454	6	26	5	1	5
Linn County (part).....	0	0	0	0	0	0	38	0	1	1	0	0
Marion County (part).....	19	5	18	1	1	3	416	6	25	4	1	5
Gearhart city, Clatsop County.....	29	4	19	3	1	3	1,412	9	25	14	4	28
Gervais city, Marion County.....	104	9	30	15	1	65	1,394	23	120	37	2	1,002
Gladstone city, Clackamas County.....	394	133	165	106	29	47	10,654	232	276	286	73	437
Glasgow CDP, Coos County.....	23	5	19	4	0	0	731	6	31	16	0	6
Glendale city, Douglas County.....	37	2	22	1	0	18	822	5	34	2	0	51
Glide CDP, Douglas County.....	36	5	21	7	1	5	1,737	11	51	13	2	20
Gold Beach city, Curry County.....	105	21	75	10	4	12	2,167	27	120	29	5	25
Gold Hill city, Jackson County.....	42	2	31	12	2	6	1,183	4	50	18	2	14
Gopher Flats CDP, Umatilla County.....	14	3	13	3	0	1	325	4	63	3	0	1
Government Camp CDP, Clackamas County	1	1	0	0	0	0	184	1	2	1	0	6
Grand Ronde CDP.....	192	12	194	7	1	5	1,148	13	665	13	1	30
Polk County (part).....	154	11	156	4	1	1	819	11	525	7	1	20
Yamhill County (part).....	38	1	38	3	0	4	329	2	140	6	0	10
Granite city, Grant County.....	0	0	0	0	0	0	36	0	2	0	0	0
Grants Pass city, Josephine County.....	1,240	168	678	278	112	212	32,628	355	1,105	646	201	993
Grass Valley city, Sherman County.....	3	2	1	2	0	0	162	2	2	2	0	1
Green CDP, Douglas County.....	196	35	116	37	16	24	7,206	53	252	100	19	106
Greenhorn city.....	0	0	0	0	0	0	0	0	0	0	0	0
Baker County (part).....	0	0	0	0	0	0	0	0	0	0	0	0
Grant County (part).....	0	0	0	0	0	0	0	0	0	0	0	0
Gresham city, Multnomah County.....	4,217	1,400	1,380	1,429	456	1,026	84,477	5,132	2,723	5,936	1,173	11,332
Haines city, Baker County.....	15	0	13	2	0	0	408	0	18	2	0	3
Halfway city, Baker County.....	5	0	4	0	0	1	276	0	9	2	1	5
Halsey city, Linn County.....	30	4	26	2	4	4	883	7	31	7	5	8
Happy Valley city, Clackamas County.....	499	86	86	311	36	74	11,089	236	154	2,728	57	206
Harbor CDP, Curry County.....	58	8	40	7	1	5	2,279	14	97	20	3	39
Harper CDP, Malheur County.....	2	7	1	1	0	7	94	7	1	1	0	15
Harrisburg city, Linn County.....	117	13	62	25	10	19	3,375	32	98	37	15	133
Hayesville CDP, Marion County.....	804	159	310	141	93	381	13,942	391	662	719	381	4,829
Hebo CDP, Tillamook County.....	8	0	6	2	0	0	208	0	12	16	0	4
Helix city, Umatilla County.....	12	7	2	0	0	3	161	7	18	0	0	10
Heppner city, Morrow County.....	41	7	29	2	1	7	1,235	9	44	6	1	40
Hermiston city, Umatilla County.....	446	57	176	98	19	232	12,866	193	397	350	58	3,406
Hillsboro city, Washington County.....	3,716	786	1,017	1,822	543	1,063	70,861	2,598	1,960	9,694	955	10,229
Hines city, Harney County.....	35	3	25	8	1	3	1,518	7	40	14	1	21
Holley CDP, Linn County.....	14	2	11	0	0	1	371	3	13	0	0	5
Hood River city, Hood River County.....	193	39	47	86	30	53	6,422	78	87	195	36	584
Hubbard city, Marion County.....	98	13	40	20	12	48	2,425	29	114	49	16	662
Huntington city, Baker County.....	11	0	9	1	0	2	417	1	26	4	0	4
Idanha city.....	4	0	5	3	3	0	133	0	5	3	3	0
Linn County (part).....	1	0	1	0	0	0	57	0	1	0	0	0
Marion County (part).....	3	0	4	3	3	0	76	0	4	3	3	0

Table 6.

Population for Selected Categories of Race: 2010—Con.

[For information on confidentiality protection, nonsampling error, and definitions, see Selected Appendixes at <www.census.gov/prod/cen2010/cph-1-a.pdf>]

State County Place	Race in combination with one or more other races						Race alone or in combination with one or more other races					
	White	Black or African American	American Indian and Alaska Native	Asian	Native Hawaiian and Other Pacific Islander	Some Other Race	White	Black or African American	American Indian and Alaska Native	Asian	Native Hawaiian and Other Pacific Islander	Some Other Race
PLACE—Con.												
Idaville CDP, Tillamook County.....	5	1	2	1	1	2	316	1	6	6	1	13
Imbler city, Union County.....	4	0	0	1	3	0	291	0	3	1	7	8
Independence city, Polk County.....	322	56	144	55	36	124	6,618	89	301	157	50	1,762
Ione city, Morrow County.....	12	2	3	4	0	3	297	2	6	6	0	30
Irrigon city, Morrow County.....	40	4	34	7	2	17	1,432	12	60	18	3	355
Island City city, Union County.....	23	2	12	2	1	6	960	3	18	7	9	15
Jacksonville city, Jackson County.....	51	4	25	19	2	5	2,714	14	41	43	5	21
Jeffers Gardens CDP, Clatsop County.....	10	2	8	0	2	1	342	5	13	0	2	18
Jefferson city, Marion County.....	121	14	61	15	1	37	2,717	19	113	31	10	335
Jennings Lodge CDP, Clackamas County....	226	61	83	64	33	42	6,627	175	139	196	59	384
John Day city, Grant County.....	32	7	20	5	0	3	1,679	15	46	17	1	21
Johnson City city, Clackamas County.....	22	8	6	0	0	17	499	10	14	11	0	59
Jordan Valley city, Malheur County.....	3	0	0	0	0	3	175	0	6	0	0	3
Joseph city, Wallowa County.....	22	4	7	10	1	1	1,046	12	17	14	6	9
Junction City city, Lane County.....	167	26	102	32	13	21	5,043	63	171	66	20	219
Juntura CDP, Malheur County.....	1	0	1	0	0	0	37	0	3	0	0	18
Keizer city, Marion County.....	1,358	243	508	415	140	423	31,468	532	988	1,014	370	3,714
Kerby CDP, Josephine County.....	41	7	39	6	1	1	568	11	54	7	2	4
King City city, Washington County.....	62	15	11	23	6	15	2,832	70	22	185	15	55
Kings Valley CDP, Benton County.....	7	0	6	0	1	0	64	0	6	1	1	0
Kirkpatrick CDP, Umatilla County.....	14	0	13	0	0	1	97	0	94	1	0	1
Klamath Falls city, Klamath County.....	974	209	589	172	61	174	18,354	424	1,486	512	85	1,108
Labish Village CDP, Marion County.....	0	0	0	0	0	0	168	1	5	0	6	232
Lacomb CDP, Linn County.....	18	0	14	0	0	4	518	0	32	0	0	14
Lafayette city, Yamhill County.....	130	15	48	40	15	29	3,296	28	83	66	16	397
La Grande city, Union County.....	311	72	138	88	44	36	12,255	183	316	237	237	219
Lake Oswego city.....	1,032	170	234	606	82	132	33,726	434	383	2,662	148	435
Clackamas County (part).....	939	144	225	560	73	121	31,409	363	360	2,479	131	393
Multnomah County (part).....	93	26	9	46	9	11	2,311	71	22	181	17	42
Washington County (part).....	0	0	0	0	0	0	6	0	1	2	0	0
Lakeside city, Coos County.....	43	2	35	2	1	7	1,647	7	61	6	1	22
Lakeview town, Lake County.....	71	0	57	14	7	6	2,166	0	93	32	9	72
Langlois CDP, Curry County.....	1	0	1	0	0	0	173	0	2	2	0	1
La Pine city, Deschutes County.....	49	11	23	10	12	9	1,595	14	41	14	14	39
Lebanon city, Linn County.....	532	83	315	111	46	90	14,682	154	538	281	62	410
Lexington town, Morrow County.....	12	3	13	0	0	0	232	3	13	1	0	4
Lincoln Beach CDP, Lincoln County.....	60	9	35	13	8	12	1,955	16	60	38	9	40
Lincoln City city, Lincoln County.....	267	43	169	40	19	57	6,902	75	448	162	30	620
Lonerock city, Gilliam County.....	0	0	0	0	0	0	21	0	0	0	0	0
Long Creek city, Grant County.....	7	0	6	0	0	1	193	0	9	0	0	2
Lookingglass CDP, Douglas County.....	15	5	9	8	1	1	831	9	20	11	1	3
Lostine city, Wallowa County.....	3	0	1	0	0	2	201	0	6	7	0	2
Lowell city, Lane County.....	61	2	50	11	3	4	1,011	2	68	18	3	11
Lyons city, Linn County.....	36	2	30	5	5	1	1,097	7	47	18	10	24
McMinnville city, Yamhill County.....	1,039	131	414	302	99	336	27,494	364	816	796	160	3,765
Madras city, Jefferson County.....	287	35	188	25	13	125	4,299	75	605	72	28	1,316
Malin city, Klamath County.....	18	0	11	2	1	10	586	0	20	2	1	217
Manzanita city, Tillamook County.....	24	6	14	8	4	1	572	13	15	19	4	8
Marion CDP, Marion County.....	6	1	5	0	0	0	295	2	8	3	0	11
Maupin city, Wasco County.....	11	1	6	5	1	0	411	1	9	6	2	1
Maywood Park city, Multnomah County.....	28	11	8	14	2	5	671	37	11	58	3	10
Medford city, Jackson County.....	2,731	568	1,249	636	275	653	67,183	1,234	2,184	1,749	620	5,136
Mehama CDP, Marion County.....	8	0	3	3	6	1	281	0	10	4	8	1
Melrose CDP, Douglas County.....	19	2	6	4	0	8	717	3	8	12	0	15
Merlin CDP, Josephine County.....	54	0	36	10	4	13	1,561	2	62	16	6	30
Merrill city, Klamath County.....	31	3	18	0	4	6	629	4	31	0	4	207
Metolius city, Jefferson County.....	26	4	15	4	1	8	563	11	42	8	2	113
Metzger CDP, Washington County.....	151	55	36	59	24	30	3,168	161	68	176	103	277
Mill City city.....	67	2	43	19	10	9	1,749	10	79	27	21	46
Linn County (part).....	48	2	30	12	10	7	1,453	10	54	19	21	30
Marion County (part).....	19	0	13	7	0	2	296	0	25	8	0	16
Millersburg city, Linn County.....	35	3	19	7	0	14	1,256	4	33	25	0	54
Milton-Freewater city, Umatilla County.....	139	17	61	28	10	93	5,136	56	117	69	11	1,836
Milwaukie city.....	683	152	284	226	67	83	18,643	423	557	729	127	585
Clackamas County (part).....	683	152	284	226	67	83	18,643	423	557	729	127	585
Multnomah County (part).....	0	0	0	0	0	0	0	0	0	0	0	0
Mission CDP, Umatilla County.....	49	12	66	6	8	14	216	23	842	6	9	21
Mitchell city, Wheeler County.....	9	0	9	0	0	0	129	0	10	0	0	0
Molalla city, Clackamas County.....	219	29	99	63	23	68	7,264	78	184	129	44	673

Table 6.
Population for Selected Categories of Race: 2010—Con.

[For information on confidentiality protection, nonsampling error, and definitions, see Selected Appendixes at <www.census.gov/prod/cen2010/cph-1-a.pdf>]

State County Place	Race in combination with one or more other races						Race alone or in combination with one or more other races					
	White	Black or African American	American Indian and Alaska Native	Asian	Native Hawaiian and Other Pacific Islander	Some Other Race	White	Black or African American	American Indian and Alaska Native	Asian	Native Hawaiian and Other Pacific Islander	Some Other Race
PLACE—Con.												
Monmouth city, Polk County.....	341	78	132	144	61	70	8,231	187	273	457	116	701
Monroe city, Benton County.....	17	2	11	1	2	1	566	3	19	2	2	42
Monument city, Grant County.....	1	0	1	0	0	0	122	0	2	0	0	5
Moro city, Sherman County.....	5	0	2	0	0	3	305	0	12	0	0	12
Mosier city, Wasco County.....	6	0	0	4	0	2	396	1	10	9	3	20
Mount Angel city, Marion County.....	102	13	40	17	7	45	2,815	29	73	34	8	444
Mount Hood CDP, Hood River County.....	2	0	2	0	0	0	215	0	4	0	4	65
Mount Hood Village CDP, Clackamas County.....	126	28	86	26	5	10	4,649	33	150	60	9	109
Mount Vernon city, Grant County.....	13	1	12	0	0	0	516	1	13	1	0	9
Mulino CDP, Clackamas County.....	37	0	21	11	1	4	2,051	5	41	20	2	21
Myrtle Creek city, Douglas County.....	164	10	93	36	12	32	3,282	19	164	63	15	73
Myrtle Point city, Coos County.....	117	13	98	16	5	15	2,376	24	186	20	7	43
Neahkahnie CDP, Tillamook County.....	7	0	6	1	0	0	188	0	6	5	0	0
Nehalem city, Tillamook County.....	7	0	7	0	0	0	259	0	8	3	0	8
Nesika Beach CDP, Curry County.....	13	2	10	0	0	4	452	3	13	4	1	5
Neskowin CDP, Tillamook County.....	2	1	0	0	0	1	130	1	0	2	0	3
Netarts CDP, Tillamook County.....	14	0	14	1	1	3	727	0	22	1	1	14
Newberg city, Yamhill County.....	643	122	236	230	53	148	19,609	290	408	716	91	1,701
New Hope CDP, Josephine County.....	25	3	11	3	3	10	1,467	5	27	18	6	22
New Pine Creek CDP, Lake County.....	6	0	6	0	0	0	106	0	12	0	1	7
Newport city, Lincoln County.....	378	49	193	94	22	86	8,776	112	398	258	37	837
North Bend city, Coos County.....	445	73	293	98	39	62	9,103	104	516	260	61	185
North Plains city, Washington County.....	66	10	34	20	6	13	1,799	18	58	56	18	74
North Powder city, Union County.....	12	0	0	2	0	10	418	2	7	4	0	20
Nyssa city, Malheur County.....	122	3	19	15	2	94	2,182	13	41	57	2	1,103
Oak Grove CDP, Clackamas County.....	528	141	201	190	48	75	15,445	299	336	479	89	601
Oak Hills CDP, Washington County.....	428	90	80	280	60	77	8,517	263	115	2,469	109	397
Oakland city, Douglas County.....	25	10	16	3	1	0	898	11	29	6	1	11
Oakridge city, Lane County.....	140	3	109	13	4	20	3,047	34	166	31	5	68
Oatfield CDP, Clackamas County.....	421	105	163	166	38	64	12,422	217	287	598	53	335
O'Brien CDP, Josephine County.....	4	1	4	1	0	1	471	6	22	4	1	6
Oceanside CDP, Tillamook County.....	4	1	0	2	2	1	344	2	1	4	2	13
Odell CDP, Hood River County.....	71	12	13	15	5	44	1,728	23	41	24	9	513
Ontario city, Malheur County.....	378	55	147	79	6	150	8,280	129	300	330	20	2,720
Oregon City city, Clackamas County.....	927	232	394	319	88	152	29,960	423	665	867	159	899
Pacific City CDP, Tillamook County.....	37	2	25	4	6	3	988	6	38	11	6	26
Paisley city, Lake County.....	5	0	5	0	0	0	233	5	8	2	0	0
Parkdale CDP, Hood River County.....	3	0	2	0	0	1	203	0	18	6	0	87
Pendleton city, Umatilla County.....	514	75	305	80	24	126	15,021	306	833	267	50	716
Peoria CDP, Linn County.....	0	0	0	0	0	0	88	0	5	0	0	1
Philomath city, Benton County.....	164	23	76	44	17	28	4,338	54	132	89	18	136
Phoenix city, Jackson County.....	183	38	80	28	16	52	3,993	77	148	86	25	411
Pilot Rock city, Umatilla County.....	52	6	39	4	0	11	1,457	6	65	4	0	26
Pine Grove CDP, Wasco County.....	0	0	0	0	0	0	148	0	0	0	0	0
Pine Hollow CDP, Wasco County.....	10	0	11	3	0	0	485	0	15	4	0	2
Pistol River CDP, Curry County.....	1	0	1	0	0	0	84	0	1	0	0	0
Plush CDP, Lake County.....	1	0	1	0	0	0	52	0	5	0	0	1
Portland city.....	23,978	8,850	8,271	10,162	2,120	4,194	468,194	45,545	14,262	51,854	5,229	28,987
Clackamas County (part).....	16	5	3	7	6	6	615	16	13	94	6	22
Multnomah County (part).....	23,902	8,826	8,259	10,119	2,111	4,177	466,260	45,463	14,230	51,618	5,214	28,901
Washington County (part).....	60	19	9	36	3	11	1,319	66	19	142	9	64
Port Orford city, Curry County.....	36	9	25	3	2	1	1,093	16	41	9	2	11
Powers city, Coos County.....	68	0	61	4	0	5	654	0	89	6	0	9
Prairie City city, Grant County.....	30	8	21	3	0	0	890	9	33	4	2	3
Prescott city, Columbia County.....	4	2	1	2	2	0	51	3	3	2	2	0
Prineville city, Crook County.....	190	24	133	37	10	28	8,556	39	270	99	19	486
Pronghorn CDP, Deschutes County.....	0	0	0	0	0	0	34	0	0	0	0	0
Prospect CDP, Jackson County.....	26	1	20	3	0	3	434	1	37	4	0	6
Rainier city, Columbia County.....	66	5	47	9	2	11	1,830	8	72	13	4	40
Raleigh Hills CDP, Washington County.....	202	55	53	98	19	41	5,354	128	70	301	44	245
Redmond city, Deschutes County.....	731	135	347	153	90	156	24,072	239	680	356	143	1,568
Redwood CDP, Josephine County.....	48	14	25	6	1	9	2,544	24	42	25	4	40
Reedsport city, Douglas County.....	125	14	79	23	3	15	3,988	27	125	68	7	70
Richland city, Baker County.....	4	0	3	0	0	1	152	2	5	0	0	1
Rickreall CDP, Polk County.....	2	0	2	0	0	1	74	0	5	0	0	1
Riddle city, Douglas County.....	57	6	43	8	13	9	1,120	10	78	14	14	23
Rivergrove city.....	4	0	1	5	4	0	276	0	1	14	4	1
Clackamas County (part).....	4	0	1	5	4	0	247	0	1	12	4	0
Washington County (part).....	0	0	0	0	0	0	29	0	0	2	0	1

Table 6.

Population for Selected Categories of Race: 2010—Con.

[For information on confidentiality protection, nonsampling error, and definitions, see Selected Appendixes at <www.census.gov/prod/cen2010/cph-1-a.pdf>]

State County Place	Race in combination with one or more other races						Race alone or in combination with one or more other races					
	White	Black or African American	American Indian and Alaska Native	Asian	Native Hawaiian and Other Pacific Islander	Some Other Race	White	Black or African American	American Indian and Alaska Native	Asian	Native Hawaiian and Other Pacific Islander	Some Other Race
PLACE—Con.												
Riverside CDP, Umatilla County.....	12	1	11	0	0	0	167	1	38	3	0	2
Rockaway Beach city, Tillamook County.....	35	13	9	3	6	10	1,274	18	18	12	6	24
Rockcreek CDP, Washington County.....	397	98	97	208	50	64	7,994	224	157	990	83	349
Rogue River city, Jackson County.....	45	6	28	10	1	7	2,034	22	53	19	1	52
Roseburg city, Douglas County.....	705	98	411	172	87	76	19,984	195	781	513	140	379
Roseburg North CDP, Douglas County.....	164	32	100	43	5	24	5,626	57	181	110	7	119
Rose Lodge CDP, Lincoln County.....	67	4	44	13	1	16	1,779	12	113	18	1	44
Rowena CDP, Wasco County.....	1	0	1	0	0	0	184	0	2	1	0	1
Ruch CDP, Jackson County.....	16	5	5	1	4	1	812	6	10	6	4	18
Rufus city, Sherman County.....	1	0	0	0	0	1	223	0	13	0	0	14
St. Helens city, Columbia County.....	542	93	301	143	60	78	12,178	172	509	311	102	246
St. Paul city, Marion County.....	3	0	0	0	0	3	399	0	2	0	0	23
Salem city.....	6,013	1,364	2,219	1,814	558	1,878	128,226	3,647	4,503	6,029	2,018	17,423
Marion County (part).....	5,087	1,165	1,905	1,426	457	1,685	106,483	3,271	3,915	4,921	1,823	16,086
Polk County (part).....	926	199	314	388	101	193	21,743	376	588	1,108	195	1,337
Sandy city, Clackamas County.....	307	54	124	107	38	49	8,923	94	248	225	57	376
Scappoose city, Columbia County.....	222	34	126	71	10	24	6,231	62	204	157	25	166
Scio city, Linn County.....	31	5	25	1	0	3	797	8	40	6	1	20
Scotts Mills city, Marion County.....	3	2	1	0	0	0	351	2	2	5	0	0
Seaside city, Clatsop County.....	189	40	85	46	21	44	5,879	79	139	135	29	421
Selma CDP, Josephine County.....	17	1	11	2	1	2	658	1	32	4	1	16
Seneca city, Grant County.....	1	1	0	0	0	0	198	2	0	0	0	0
Seventh Mountain CDP, Deschutes County.....	2	0	2	0	0	0	175	4	2	4	0	4
Shady Cove city, Jackson County.....	77	8	50	21	4	7	2,849	16	69	31	5	23
Shaniko city, Wasco County.....	6	1	4	1	0	0	33	1	4	4	0	0
Shedd CDP, Linn County.....	6	0	6	0	0	0	194	3	8	0	0	5
Sheridan city, Yamhill County.....	223	61	126	61	36	54	4,812	399	420	188	78	522
Sherwood city, Washington County.....	635	108	148	359	88	87	16,732	252	235	989	149	585
Siletz city, Lincoln County.....	106	2	98	8	8	9	951	7	321	13	10	27
Silver Lake CDP, Lake County.....	2	0	1	0	1	0	146	0	2	0	1	2
Silverton city, Marion County.....	241	21	98	48	20	102	8,452	53	172	143	27	649
Sisters city, Deschutes County.....	41	3	11	13	6	13	1,954	3	34	27	6	59
Sodaville city, Linn County.....	22	3	10	7	0	2	297	5	15	10	0	3
South Lebanon CDP, Linn County.....	22	3	10	5	3	6	970	5	21	9	3	23
Spray town, Wheeler County.....	3	0	3	0	0	0	155	0	4	4	0	0
Springfield city, Lane County.....	2,677	578	1,334	578	160	578	53,682	1,227	2,185	1,336	349	3,690
Stafford CDP, Clackamas County.....	39	7	7	21	15	1	1,513	14	8	52	18	22
Stanfield city, Umatilla County.....	69	4	41	13	8	35	1,436	6	73	15	8	591
Stayton city, Marion County.....	258	43	102	55	39	81	6,965	79	207	112	52	534
Sublimity city, Marion County.....	52	8	32	10	2	4	2,620	13	45	22	3	32
Summerville town, Union County.....	3	1	3	0	0	0	134	1	3	0	0	1
Summit CDP, Benton County.....	3	0	3	0	0	0	81	0	3	0	0	1
Sumpter city, Baker County.....	9	2	9	1	1	0	197	2	14	2	1	0
Sunriver CDP, Deschutes County.....	15	6	12	0	1	2	1,365	14	16	7	2	10
Sutherlin city, Douglas County.....	224	28	152	24	20	27	7,443	47	302	68	27	170
Sweet Home city, Linn County.....	255	30	158	46	32	35	8,585	53	278	118	44	136
Takilma CDP, Josephine County.....	16	5	10	3	1	0	358	11	19	5	4	0
Talent city, Jackson County.....	209	40	109	49	19	59	5,487	89	187	106	31	417
Tangent city, Linn County.....	52	6	15	6	6	23	1,093	8	24	10	8	77
Terrebonne CDP, Deschutes County.....	31	0	17	8	4	6	1,167	5	36	13	5	65
Tetherow CDP, Deschutes County.....	4	0	1	0	0	3	43	0	1	0	0	5
The Dalles city, Wasco County.....	340	44	174	68	34	94	12,306	108	379	200	137	871
Three Rivers CDP, Deschutes County.....	76	10	38	14	11	11	2,952	15	64	27	17	21
Tigard city, Washington County.....	1,698	413	459	848	213	345	39,951	1,258	786	4,304	627	3,180
Tillamook city, Tillamook County.....	140	14	50	33	32	35	4,411	24	123	85	73	376
Toledo city, Lincoln County.....	128	6	89	21	9	20	3,244	28	222	38	12	60
Trail CDP, Jackson County.....	17	3	14	0	4	5	678	3	30	0	8	7
Tri-City CDP, Douglas County.....	132	16	113	11	12	14	3,740	18	232	35	18	44
Troutdale city, Multnomah County.....	581	162	175	218	71	134	13,926	497	340	947	140	811
Tualatin city.....	989	202	254	490	121	240	21,939	527	442	1,405	370	2,569
Clackamas County (part).....	108	17	22	60	16	12	2,641	34	35	214	18	40
Washington County (part).....	881	185	232	430	105	228	19,298	493	407	1,191	352	2,529
Tumalo CDP, Deschutes County.....	15	1	5	8	6	1	482	2	9	9	6	1
Turner city, Marion County.....	37	4	25	4	2	4	1,765	16	56	13	2	41
Tutulla CDP, Umatilla County.....	19	2	20	3	0	0	326	3	170	3	0	7
Tygh Valley CDP, Wasco County.....	5	1	6	0	0	0	192	1	16	0	0	3
Ukiah city, Umatilla County.....	3	1	2	0	0	1	171	1	6	6	0	6
Umapine CDP, Umatilla County.....	9	0	5	1	0	3	298	0	11	4	0	11
Umatilla city, Umatilla County.....	153	19	34	13	3	107	4,996	181	136	53	5	1,700
Union city, Union County.....	49	4	35	7	3	1	2,077	6	58	10	6	14

Table 6.

Population for Selected Categories of Race: 2010—Con.

[For information on confidentiality protection, nonsampling error, and definitions, see Selected Appendixes at <www.census.gov/prod/cen2010/cph-1-a.pdf>]

State County Place	Race in combination with one or more other races						Race alone or in combination with one or more other races					
	White	Black or African American	American Indian and Alaska Native	Asian	Native Hawaiian and Other Pacific Islander	Some Other Race	White	Black or African American	American Indian and Alaska Native	Asian	Native Hawaiian and Other Pacific Islander	Some Other Race
PLACE—Con.												
Unity city, Baker County.....	0	0	0	0	0	0	59	0	3	9	0	0
Vale city, Malheur County.....	50	3	28	12	3	11	1,674	8	53	20	9	164
Veneta city, Lane County.....	157	22	89	41	11	15	4,344	39	151	78	19	101
Vernonia city, Columbia County.....	61	9	30	21	5	9	2,085	16	57	32	9	26
Waldport city, Lincoln County.....	101	16	74	5	5	6	1,956	32	96	25	11	17
Wallowa city, Wallowa County.....	23	5	17	1	0	0	798	9	20	1	0	3
Wallowa Lake CDP, Wallowa County.....	1	0	0	1	0	0	61	0	1	1	0	0
Wamnic CDP, Wasco County.....	2	0	1	0	0	1	79	1	3	0	0	4
Warm Springs CDP, Jefferson County.....	56	11	140	23	18	61	133	13	2,840	24	18	79
Warren CDP, Columbia County.....	46	12	25	13	2	3	1,718	18	42	34	3	25
Warrenton city, Clatsop County.....	123	27	64	45	22	21	4,689	56	131	99	55	113
Wasco city, Sherman County.....	4	1	2	2	0	1	396	3	5	3	1	7
Waterloo town, Linn County.....	4	0	1	0	0	3	225	0	4	0	0	4
Westfir city, Lane County.....	12	0	10	2	2	0	245	1	14	3	2	2
West Haven-Sylvan CDP.....	243	45	57	150	35	22	7,233	127	85	656	50	139
Multnomah County (part).....	1	0	0	1	0	0	90	0	0	3	0	0
Washington County (part).....	242	45	57	149	35	22	7,143	127	85	653	50	139
West Linn city, Clackamas County.....	734	131	189	420	67	80	23,512	299	276	1,432	104	330
Weston city, Umatilla County.....	21	2	17	6	2	4	578	4	40	27	2	43
Westport CDP, Clatsop County.....	14	0	12	0	2	0	312	0	14	0	2	7
West Scio CDP, Linn County.....	12	0	8	3	3	4	114	0	10	3	4	4
West Slope CDP, Washington County.....	252	62	69	138	33	46	5,860	189	98	418	70	230
Wheeler city, Tillamook County.....	5	0	4	1	0	0	405	0	5	3	1	5
White City CDP, Jackson County.....	291	27	131	47	10	142	6,246	130	238	114	15	1,565
Willamina city.....	113	23	93	12	0	4	1,776	30	271	15	8	50
Polk County (part).....	53	14	41	1	0	2	713	19	135	3	8	23
Yamhill County (part).....	60	9	52	11	0	2	1,063	11	136	12	0	27
Williams CDP, Josephine County.....	22	5	16	3	0	5	1,029	10	35	10	0	15
Wilsonville city.....	576	118	158	202	48	183	17,220	414	348	948	133	1,111
Clackamas County (part).....	558	113	150	194	48	175	15,357	268	287	893	133	1,074
Washington County (part).....	18	5	8	8	0	8	1,863	146	61	55	0	37
Wimer CDP, Jackson County.....	19	1	18	1	1	0	666	1	29	1	1	0
Winchester Bay CDP, Douglas County.....	9	0	5	2	0	4	367	0	6	4	0	15
Winston city, Douglas County.....	175	26	110	42	17	20	5,149	40	197	93	22	81
Woodburn city, Marion County.....	778	120	262	161	61	510	15,329	249	937	352	87	8,107
Wood Village city, Multnomah County.....	139	44	49	23	10	67	2,566	123	138	170	17	1,038
Yachats city, Lincoln County.....	11	1	6	3	0	2	668	2	18	7	0	7
Yamhill city, Yamhill County.....	38	4	14	9	0	11	972	5	27	20	0	38
Yoncalla city, Douglas County.....	36	4	25	6	6	6	1,002	4	43	11	8	24

Table 7.
Households and Families: 2010—Con.

[For information on confidentiality protection, nonsampling error, and definitions, see Selected Appendixes at <www.census.gov/prod/cen2010/cph-1-a.pdf>]

State County County Subdivision Place	Total households	Family households						Nonfamily households			Average size	
		Total		Husband-wife family		Female householder, no husband present		Total	Householder living alone		House- holds	Families
		Number	Percent with own children under 18 years	Number	Percent with own children under 18 years	Number	Percent with own children under 18 years		Total	65 years and over		
Sherman County—Con.												
Moro CCD—Con.												
Moro city.....	149	86	29.1	71	22.5	12	66.7	63	54	27	2.17	2.85
Wasco CCD.....	417	266	35.0	215	34.0	27	40.7	151	123	47	2.33	2.90
Biggs Junction CDP.....	9	5	60.0	5	60.0	0	(X)	4	4	0	2.44	3.60
Rufus city.....	115	65	29.2	53	30.2	5	20.0	50	44	20	2.17	2.89
Wasco city.....	182	111	28.8	90	25.6	15	46.7	71	57	24	2.25	2.80
Tillamook County.....	10,834	6,930	33.1	5,590	27.8	875	55.7	3,904	3,151	1,442	2.29	2.79
Bay City CCD.....	2,248	1,372	26.2	1,129	21.8	163	50.9	876	689	306	2.13	2.62
Bay City city.....	546	352	31.8	281	27.8	41	48.8	194	133	57	2.36	2.80
Garibaldi city.....	384	222	23.0	182	15.9	31	61.3	162	130	51	1.99	2.45
Idaville CDP.....	157	91	23.1	70	18.6	11	45.5	66	51	32	2.12	2.62
Rockaway Beach city (part).....	662	371	25.3	296	18.9	54	55.6	291	237	106	1.97	2.52
Beaver CCD.....	1,044	687	33.3	572	30.1	69	42.0	357	279	136	2.34	2.84
Beaver CDP.....	59	31	45.2	22	36.4	5	40.0	28	23	16	2.07	2.74
Hebo CDP (part).....	25	22	22.7	18	22.2	3	33.3	3	2	0	3.08	3.32
Pacific City CDP (part).....	168	93	25.8	73	21.9	13	38.5	75	64	37	1.99	2.60
Nehalem CCD.....	1,693	1,001	24.5	834	19.3	113	52.2	692	564	275	2.07	2.56
Bayside Gardens CDP.....	436	240	28.8	194	23.2	32	65.6	196	175	100	2.02	2.64
Manzanita city.....	315	176	17.0	160	12.5	11	54.5	139	118	56	1.89	2.40
Neahkahnie CDP.....	101	67	14.9	61	11.5	4	75.0	34	31	20	1.90	2.30
Nehalem city.....	116	72	29.2	54	24.1	13	38.5	44	29	12	2.34	2.78
Rockaway Beach city (part).....	5	3	33.3	3	33.3	0	(X)	2	2	1	1.80	2.33
Wheeler city.....	197	97	27.8	69	21.7	21	33.3	100	79	30	1.87	2.40
Neskowin CCD.....	1,102	746	25.2	623	20.2	69	46.4	356	293	130	2.25	2.66
Cloverdale CDP.....	105	79	24.1	62	19.4	11	63.6	26	20	15	2.38	2.67
Hebo CDP (part).....	64	39	46.2	30	40.0	4	75.0	25	23	7	2.42	3.15
Neskowin CDP.....	71	45	15.6	40	10.0	3	66.7	26	21	6	1.89	2.27
Pacific City CDP (part).....	340	213	23.0	178	16.9	22	54.5	127	102	51	2.06	2.49
Tillamook CCD.....	4,747	3,124	40.7	2,432	35.0	461	61.6	1,623	1,326	595	2.43	2.95
Cape Meares CDP.....	56	31	12.9	28	3.6	2	100.0	25	20	10	1.77	2.23
Netarts CDP.....	366	218	24.3	176	16.5	28	50.0	148	120	43	2.04	2.50
Oceanside CDP.....	191	111	14.4	99	11.1	7	57.1	80	65	42	1.89	2.32
Tillamook city.....	2,037	1,192	53.3	813	46.5	275	68.4	845	702	313	2.41	3.11
Umatilla County.....	26,904	18,647	46.8	13,684	41.2	3,236	64.5	8,257	6,654	2,585	2.67	3.17
Athena CCD.....	740	546	41.8	432	35.6	75	66.7	194	166	69	2.57	2.95
Adams city.....	133	92	40.2	70	37.1	10	30.0	41	35	17	2.63	3.12
Athena city.....	446	325	42.5	250	34.0	54	72.2	121	104	42	2.52	2.91
Hermiston-Umatilla CCD.....	12,150	8,783	51.3	6,409	46.2	1,531	69.0	3,367	2,681	1,012	2.84	3.30
Echo city.....	245	177	48.6	119	41.2	42	66.7	68	55	22	2.85	3.22
Hermiston city.....	6,050	4,184	55.1	2,898	48.7	875	72.5	1,866	1,560	602	2.74	3.28
Stanfield city.....	682	513	48.7	380	45.3	74	67.6	169	127	44	3.00	3.42
Umatilla city.....	1,634	1,215	61.7	836	58.3	240	74.2	419	302	99	3.15	3.59
Milton-Freewater CCD.....	3,994	2,784	44.0	2,099	41.1	434	55.5	1,210	1,013	458	2.70	3.22
Milton-Freewater city.....	2,479	1,689	51.6	1,199	49.5	323	59.1	790	669	310	2.82	3.42
Pendleton CCD.....	7,250	4,565	44.3	3,309	36.4	862	66.6	2,685	2,151	768	2.41	2.97
Helix city.....	55	46	45.7	35	45.7	6	50.0	9	5	1	3.35	3.54
Pendleton city.....	6,220	3,789	45.6	2,668	37.0	781	67.7	2,431	1,945	687	2.37	2.96
Pilot Rock CCD.....	967	672	37.4	537	30.5	85	60.0	295	245	106	2.45	2.90
Pilot Rock city.....	582	416	43.3	311	34.7	69	60.9	166	133	66	2.58	2.99
Ukiah city.....	79	48	35.4	37	27.0	6	50.0	31	26	8	2.11	2.58
Umapine CCD.....	322	246	41.9	208	39.9	26	46.2	76	58	23	2.72	3.09
Umapine CDP.....	114	82	46.3	67	46.3	12	50.0	32	23	8	2.76	3.20
Umatilla Reservation CCD.....	1,078	760	36.6	471	30.1	187	43.9	318	248	107	2.77	3.21
Cayuse CDP.....	22	19	31.6	16	25.0	1	100.0	3	1	0	3.09	3.16
Gopher Flats CDP.....	161	82	28.0	56	14.3	16	56.3	79	61	34	2.11	2.82
Kirkpatrick CDP.....	63	47	38.3	32	37.5	10	30.0	16	13	3	2.84	3.19
Mission CDP.....	322	239	49.0	88	40.9	96	50.0	83	64	24	3.22	3.55
Riverside CDP.....	81	57	35.1	43	39.5	9	22.2	24	19	7	2.46	2.91
Tutuilla CDP.....	171	141	31.9	110	26.4	22	45.5	30	26	9	2.85	3.06
Weston CCD.....	403	291	37.8	219	30.1	36	58.3	112	92	42	2.54	2.91
Weston city.....	252	171	45.0	116	37.1	26	57.7	81	68	35	2.65	3.12
Union County.....	10,501	6,804	40.3	5,391	34.5	994	67.2	3,697	2,902	1,100	2.38	2.89
Cove CCD.....	880	667	35.2	595	33.3	53	54.7	213	188	82	2.53	2.91
Cove city.....	240	161	37.9	136	34.6	19	52.6	79	72	35	2.30	2.75
Imbler city.....	114	90	43.3	79	43.0	8	62.5	24	19	10	2.68	3.06
Elgin CCD.....	1,364	982	34.5	818	27.3	101	74.3	382	314	114	2.38	2.76
Elgin city.....	714	482	41.9	368	32.1	74	75.7	232	195	64	2.40	2.85
Summerville town.....	45	38	57.9	29	51.7	6	83.3	7	7	4	3.00	3.26
La Grande CCD.....	6,872	4,178	43.2	3,160	36.7	730	67.9	2,694	2,059	747	2.35	2.92
Island City city.....	399	298	37.6	248	31.9	40	67.5	101	85	43	2.45	2.81
La Grande city.....	5,395	3,073	46.8	2,194	39.8	632	68.8	2,322	1,769	630	2.30	2.93
Starkey CCD.....	54	40	25.0	38	26.3	1	0.0	14	12	5	2.15	2.50
Union CCD.....	1,331	937	37.9	780	34.2	109	62.4	394	329	152	2.45	2.91
North Powder city.....	184	111	40.5	93	36.6	14	64.3	73	58	20	2.39	3.10
Union city.....	859	603	40.8	487	36.1	80	67.5	256	214	104	2.46	2.93

Table 7.

Households and Families: 2010—Con.

[For information on confidentiality protection, nonsampling error, and definitions, see Selected Appendixes at <www.census.gov/prod/cen2010/cph-1-a.pdf>]

State County County Subdivision Place		Family households						Nonfamily households			Average size		
		Total		Husband-wife family		Female householder, no husband present		Total	Householder living alone		House- holds	Families	
		Number	Percent with own children under 18 years	Number	Percent with own children under 18 years	Number	Percent with own children under 18 years		Total	Total			65 years and over
Total households	Number			Number		Number							
Yamhill County.....	34,726	25,020	44.8	19,432	40.8	3,848	60.5	9,706	7,527	3,256	2.70	3.12	
Carlton CCD.....	2,743	2,171	37.8	1,788	35.6	249	47.4	572	429	155	2.76	3.05	
Carlton city.....	702	541	50.8	404	48.5	97	58.8	161	119	42	2.86	3.22	
Gaston city (part).....	1	1	0.0	1	0.0	0	(X)	0	0	0	2.00	2.00	
Lafayette city (part).....	1	1	0.0	1	0.0	0	(X)	0	0	0	2.00	2.00	
Yamhill city.....	353	285	45.6	224	43.3	41	56.1	68	47	17	2.88	3.13	
Dayton-Amity CCD.....	2,912	2,277	43.5	1,833	41.6	294	53.1	635	473	192	2.93	3.26	
Amity city.....	538	411	51.8	300	48.3	70	62.9	127	92	31	3.00	3.34	
Dayton city.....	797	624	54.6	469	53.7	112	58.0	173	126	49	3.18	3.52	
McMinnville CCD.....	12,568	8,487	47.0	6,256	41.1	1,583	65.2	4,081	3,226	1,513	2.61	3.12	
McMinnville city.....	11,674	7,779	48.6	5,630	42.6	1,523	66.1	3,895	3,077	1,445	2.61	3.14	
Newberg CCD.....	13,080	9,660	45.7	7,737	42.7	1,318	60.5	3,420	2,607	1,062	2.72	3.11	
Dundee city.....	1,136	866	49.7	709	48.2	101	56.4	270	219	91	2.78	3.15	
Lafayette city (part).....	1,208	937	56.4	727	53.5	133	71.4	271	189	54	3.10	3.45	
Newberg city.....	7,736	5,398	49.1	4,105	45.7	926	62.5	2,338	1,792	759	2.66	3.12	
Sheridan CCD.....	3,423	2,425	40.9	1,818	35.8	404	55.7	998	792	334	2.68	3.11	
Fort Hill CDP (part).....	1	0	(X)	0	(X)	0	(X)	1	1	1	1.00	0.00	
Grand Ronde CDP (part).....	184	118	28.8	85	27.1	26	34.6	66	58	34	2.42	3.03	
Sheridan city.....	1,543	1,085	50.5	740	44.1	238	63.9	458	355	138	2.77	3.22	
Willamina city (part).....	395	287	45.3	192	43.8	61	47.5	108	84	30	2.96	3.37	

Table 8.

Households and Families: 2010—Con.

[For information on confidentiality protection, nonsampling error, and definitions, see Selected Appendixes at <www.census.gov/prod/cen2010/cph-1-a.pdf>]

State County Place	Total households	Family households						Nonfamily households			Average size	
		Total		Husband-wife family		Female householder, no husband present		Total	Householder living alone		House- holds	Families
		Number	Percent with own children under 18 years	Number	Percent with own children under 18 years	Number	Percent with own children under 18 years		Total	65 years and over		
PLACE—Con.												
Bethany CDP, Washington County.....	7,205	5,579	64.0	4,781	63.6	608	67.3	1,626	1,338	446	2.86	3.30
Biggs Junction CDP, Sherman County.....	9	5	60.0	5	60.0	0	(X)	4	4	0	2.44	3.60
Black Butte Ranch CDP, Deschutes County.....	188	125	8.8	121	8.3	2	50.0	63	58	42	1.91	2.26
Blodgett CDP, Benton County.....	20	14	50.0	9	44.4	2	50.0	6	5	3	2.90	3.50
Boardman city, Morrow County.....	964	759	62.6	529	63.3	142	67.6	205	142	37	3.34	3.70
Bonanza town, Klamath County.....	152	108	50.9	83	44.6	17	76.5	44	35	18	2.73	3.25
Brogan CDP, Malheur County.....	41	26	19.2	24	20.8	1	0.0	15	11	2	2.20	2.73
Brookings city, Curry County.....	2,717	1,689	38.7	1,268	31.3	298	60.4	1,028	851	417	2.26	2.81
Brooks CDP, Marion County.....	139	108	40.7	93	39.8	10	50.0	31	23	10	2.80	3.17
Brownsville city, Linn County.....	639	461	42.1	356	38.2	74	48.6	178	129	47	2.61	3.02
Bull Mountain CDP, Washington County.....	3,171	2,585	55.5	2,216	53.9	269	63.6	586	424	103	2.88	3.17
Bunker Hill CDP, Coos County.....	595	372	37.9	256	32.8	71	45.1	223	175	76	2.42	2.94
Burns city, Harney County.....	1,280	720	39.7	520	29.6	147	66.0	560	472	178	2.13	2.77
Butte Falls town, Jackson County.....	166	112	39.3	76	28.9	16	43.8	54	43	13	2.55	2.92
Butteville CDP, Marion County.....	104	83	30.1	78	32.1	3	0.0	21	17	5	2.55	2.87
Camp Sherman CDP, Jefferson County.....	118	80	13.8	73	11.0	5	40.0	38	35	18	1.97	2.36
Canby city, Clackamas County.....	5,647	4,129	49.5	3,242	46.4	626	62.8	1,518	1,261	732	2.79	3.27
Cannon Beach city, Clatsop County.....	759	415	33.0	342	28.4	56	57.1	344	289	101	2.07	2.70
Canyon City town, Grant County.....	322	198	32.3	166	25.3	25	64.0	124	109	48	2.16	2.73
Canyonville city, Douglas County.....	756	470	33.2	344	24.7	92	60.9	286	237	125	2.40	2.79
Cape Meares CDP, Tillamook County.....	56	31	12.9	28	3.6	2	100.0	25	20	10	1.77	2.23
Carlton city, Yamhill County.....	702	541	50.8	404	48.5	97	58.8	161	119	42	2.86	3.22
Cascade Locks city, Hood River County.....	445	305	37.4	210	31.9	61	49.2	140	96	33	2.57	2.95
Cascadia CDP, Linn County.....	63	38	34.2	30	30.0	4	50.0	25	20	10	2.33	2.89
Cave Junction city, Josephine County.....	815	469	42.0	317	32.8	108	58.3	346	284	129	2.30	2.94
Cayuse CDP, Umatilla County.....	22	19	31.6	16	25.0	1	100.0	3	1	0	3.09	3.16
Cedar Hills CDP, Washington County.....	3,410	2,128	46.6	1,638	43.6	351	57.3	1,282	938	271	2.42	2.98
Cedar Mill CDP.....	5,412	4,010	53.3	3,441	52.5	394	60.2	1,402	1,063	280	2.68	3.12
Multnomah County (part).....	2	2	50.0	1	0.0	1	100.0	0	0	0	4.00	4.00
Washington County (part).....	5,410	4,008	53.3	3,440	52.5	393	60.1	1,402	1,063	280	2.68	3.12
Central Point city, Jackson County.....	6,542	4,670	47.7	3,520	42.9	816	61.5	1,872	1,475	740	2.61	3.03
Chenoweth CDP, Wasco County.....	710	508	38.2	361	34.9	109	48.6	202	160	63	2.61	3.02
Chiloquin city, Klamath County.....	281	179	35.8	102	31.4	56	41.1	102	87	30	2.61	3.26
Clatskanie city, Columbia County.....	729	469	46.5	341	37.8	88	71.6	260	225	119	2.36	2.91
Cloverdale CDP, Tillamook County.....	105	79	24.1	62	19.4	11	63.6	26	20	15	2.38	2.67
Coburg city, Lane County.....	398	283	43.8	235	41.7	33	60.6	115	82	23	2.60	3.00
Columbia City city, Columbia County.....	787	601	29.6	505	25.9	65	44.6	186	145	62	2.47	2.74
Condon city, Gilliam County.....	357	184	29.9	151	23.2	20	55.0	173	164	89	1.85	2.54
Coos Bay city, Coos County.....	6,950	3,991	40.3	2,796	33.2	840	58.1	2,959	2,337	1,023	2.27	2.82
Coquille city, Coos County.....	1,640	1,036	36.3	787	29.9	185	54.1	604	511	253	2.30	2.84
Cornelius city, Washington County.....	3,339	2,666	57.4	2,072	58.5	351	57.3	673	472	172	3.51	3.88
Corvallis city, Benton County.....	22,283	10,240	42.7	7,861	39.4	1,569	58.2	12,043	7,406	1,984	2.22	2.82
Cottage Grove city, Lane County.....	3,895	2,469	45.6	1,705	39.5	575	61.2	1,426	1,166	552	2.47	3.02
Cove city, Union County.....	240	161	37.9	136	34.6	19	52.6	79	72	35	2.30	2.75
Crabtree CDP, Linn County.....	148	106	33.0	90	25.6	9	66.7	42	29	12	2.62	3.01
Crane CDP, Harney County.....	51	33	48.5	27	44.4	4	75.0	18	15	9	2.53	3.27
Crawfordsville CDP, Linn County.....	131	93	28.0	72	25.0	12	33.3	38	25	13	2.53	2.87
Creswell city, Lane County.....	1,906	1,366	47.5	1,033	43.3	241	67.2	540	414	135	2.61	3.01
Culver city, Jefferson County.....	436	338	63.0	245	58.8	58	74.1	98	80	32	3.10	3.51
Dallas city, Polk County.....	5,747	3,952	43.1	2,979	36.9	709	60.5	1,795	1,521	784	2.49	2.98
Damascus city, Clackamas County.....	3,621	2,984	40.7	2,624	39.3	224	49.1	637	451	166	2.90	3.16
Days Creek CDP, Douglas County.....	120	85	17.6	66	15.2	12	16.7	35	24	12	2.27	2.51
Dayton city, Yamhill County.....	797	624	54.6	469	53.7	112	58.0	173	126	49	3.18	3.52
Dayville town, Grant County.....	72	41	34.1	34	26.5	7	71.4	31	28	11	2.07	2.68
Deer Island CDP, Columbia County.....	126	80	36.3	63	23.8	12	83.3	46	36	9	2.33	2.85
Depoe Bay city, Lincoln County.....	714	411	16.5	348	12.9	43	32.6	303	234	95	1.96	2.39
Deschutes River Woods CDP, Deschutes County.....	1,905	1,382	43.4	1,096	39.6	160	55.6	523	360	74	2.67	3.01
Detroit city, Marion County.....	96	59	28.8	51	25.5	7	42.9	37	29	9	2.10	2.64
Dillard CDP, Douglas County.....	177	126	32.5	86	30.2	29	31.0	51	29	11	2.70	3.00
Donald city, Marion County.....	347	281	38.8	223	36.8	35	45.7	66	51	15	2.82	3.06
Drain city, Douglas County.....	454	319	42.6	227	35.2	62	61.3	135	104	43	2.54	2.95
Dufur city, Wasco County.....	244	163	46.0	136	43.4	19	63.2	81	72	34	2.47	3.04
Dundee city, Yamhill County.....	1,136	866	49.7	709	48.2	101	56.4	270	219	91	2.78	3.15
Dunes City city, Lane County.....	609	407	20.6	354	15.3	33	48.5	202	153	95	2.14	2.51
Durham city, Washington County.....	545	371	45.8	283	41.3	67	64.2	174	132	31	2.48	2.95
Eagle Crest CDP, Deschutes County.....	795	630	13.0	601	11.6	22	45.5	165	133	56	2.13	2.35
Eagle Point city, Jackson County.....	3,231	2,373	46.6	1,807	41.1	387	63.0	858	676	312	2.62	3.01
Echo city, Umatilla County.....	245	177	48.6	119	41.2	42	66.7	68	55	22	2.85	3.22
Elgin city, Union County.....	714	482	41.9	368	32.1	74	75.7	232	195	64	2.40	2.85
Elkton city, Douglas County.....	85	58	32.8	45	31.1	10	40.0	27	23	13	2.29	2.78

Table 8.

Households and Families: 2010—Con.

[For information on confidentiality protection, nonsampling error, and definitions, see Selected Appendixes at <www.census.gov/prod/cen2010/cph-1-a.pdf>]

State County Place	Total households	Family households						Nonfamily households			Average size	
		Total		Husband-wife family		Female householder, no husband present		Householder living alone			House- holds	Families
		Number	Percent with own children under 18 years	Number	Percent with own children under 18 years	Number	Percent with own children under 18 years	Total	Total	65 years and over		
PLACE—Con.												
Enterprise city, Wallowa County.....	871	522	37.7	410	31.5	79	64.6	349	301	121	2.17	2.78
Eola CDP, Polk County.....	28	13	15.4	10	0.0	3	66.7	15	13	1	1.61	2.08
Estacada city, Clackamas County.....	1,062	672	49.4	465	43.9	149	63.1	390	323	161	2.53	3.16
Eugene city, Lane County.....	66,419	33,953	43.8	24,660	38.1	6,611	60.5	32,466	22,049	6,796	2.24	2.85
Fair Oaks CDP, Douglas County.....	106	86	23.3	73	24.7	10	20.0	20	19	8	2.62	2.91
Fairview city, Multnomah County.....	3,544	2,274	44.8	1,555	38.7	509	59.5	1,270	945	239	2.51	3.04
Falls City city, Polk County.....	366	261	36.0	199	32.2	38	50.0	105	83	28	2.59	2.98
Florence city, Lane County.....	4,226	2,374	25.2	1,845	17.5	390	52.1	1,852	1,562	923	1.98	2.51
Foots Creek CDP, Jackson County.....	344	243	23.5	214	22.0	20	25.0	101	71	31	2.32	2.69
Forest Grove city, Washington County.....	7,385	4,871	51.9	3,697	48.9	810	63.3	2,514	1,993	937	2.71	3.31
Fort Hill CDP.....	59	33	27.3	26	19.2	4	75.0	26	20	10	2.19	2.82
Polk County (part).....	58	33	27.3	26	19.2	4	75.0	25	19	9	2.21	2.82
Yamhill County (part).....	1	0	(X)	0	(X)	0	(X)	1	1	1	1.00	0.00
Fossil city, Wheeler County.....	224	124	26.6	97	19.6	21	47.6	100	90	50	2.04	2.75
Four Corners CDP, Marion County.....	5,464	3,811	50.3	2,584	47.1	852	58.3	1,653	1,272	545	2.91	3.43
Fruitedale CDP, Josephine County.....	483	316	32.6	235	26.0	53	52.8	167	122	56	2.43	2.89
Garden Home-Whitford CDP, Washington County.....	2,920	1,740	40.9	1,390	37.6	259	53.3	1,180	877	275	2.24	2.80
Gardiner CDP, Douglas County.....	119	63	49.2	39	25.6	17	94.1	56	42	18	2.08	2.63
Garibaldi city, Tillamook County.....	384	222	23.0	182	15.9	31	61.3	162	130	51	1.99	2.45
Gaston city.....	241	160	48.1	120	44.2	24	75.0	81	61	9	2.64	3.18
Washington County (part).....	240	159	48.4	119	44.5	24	75.0	81	61	9	2.65	3.18
Yamhill County (part).....	1	1	0.0	1	0.0	0	(X)	0	0	0	2.00	2.00
Gates city.....	222	129	31.0	99	20.2	13	53.8	93	82	28	2.12	2.70
Linn County (part).....	19	12	25.0	9	0.0	1	100.0	7	6	5	2.11	2.42
Marion County (part).....	203	117	31.6	90	22.2	12	50.0	86	76	23	2.12	2.73
Gearhart city, Clatsop County.....	649	429	30.3	352	25.9	54	48.1	220	170	69	2.25	2.69
Gervais city, Marion County.....	579	506	61.5	368	61.4	89	65.2	73	45	11	4.25	4.40
Gladstone city, Clackamas County.....	4,540	3,009	44.0	2,118	39.4	646	57.1	1,531	1,201	525	2.51	3.01
Glasgow CDP, Coos County.....	350	217	24.0	180	21.7	28	25.0	133	100	45	2.18	2.62
Glendale city, Douglas County.....	325	229	47.6	167	40.1	36	63.9	96	73	31	2.69	3.14
Glide CDP, Douglas County.....	749	526	35.4	410	29.8	73	63.0	223	184	71	2.39	2.79
Gold Beach city, Curry County.....	1,070	614	31.1	462	22.9	107	57.9	456	404	172	2.05	2.60
Gold Hill city, Jackson County.....	509	336	34.8	236	28.0	63	52.4	173	131	44	2.40	2.83
Gopher Flats CDP, Umatilla County.....	161	82	28.0	56	14.3	16	56.3	79	61	34	2.11	2.82
Government Camp CDP, Clackamas County	102	42	40.5	35	34.3	3	100.0	60	48	8	1.89	2.69
Grand Ronde CDP.....	658	433	35.3	295	30.8	96	41.7	225	187	75	2.52	3.06
Polk County (part).....	474	315	37.8	210	32.4	70	44.3	159	129	41	2.57	3.07
Yamhill County (part).....	184	118	28.8	85	27.1	26	34.6	66	58	34	2.42	3.03
Granite city, Grant County.....	22	13	7.7	12	0.0	0	(X)	9	7	2	1.73	2.08
Grants Pass city, Josephine County.....	14,313	8,700	45.5	5,915	38.1	2,080	60.9	5,613	4,692	2,347	2.34	2.94
Grass Valley city, Sherman County.....	74	47	29.8	35	22.9	11	45.5	27	22	15	2.22	2.74
Green CDP, Douglas County.....	2,796	2,061	42.3	1,513	38.4	389	53.7	735	560	225	2.68	3.02
Greenhorn city.....	0	0	(X)	0	(X)	0	(X)	0	0	0	0.00	0.00
Baker County (part).....	0	0	(X)	0	(X)	0	(X)	0	0	0	0.00	0.00
Grant County (part).....	0	0	(X)	0	(X)	0	(X)	0	0	0	0.00	0.00
Gresham city, Multnomah County.....	38,704	25,835	49.9	18,019	45.6	5,548	62.1	12,869	9,771	3,405	2.69	3.22
Haines city, Baker County.....	175	115	41.7	82	34.1	20	45.0	60	48	21	2.38	2.78
Halfway city, Baker County.....	153	76	36.8	59	28.8	16	68.8	77	71	29	1.88	2.63
Halsey city, Linn County.....	305	244	47.5	197	44.2	27	66.7	61	39	11	2.96	3.24
Happy Valley city, Clackamas County.....	4,408	3,724	54.7	3,280	54.1	279	62.0	684	484	129	3.15	3.40
Harbor CDP, Curry County.....	1,204	690	17.1	568	13.2	85	35.3	514	441	257	1.96	2.47
Harper CDP, Malheur County.....	45	25	52.0	22	45.5	0	(X)	20	17	7	2.42	3.36
Harrisburg city, Linn County.....	1,238	966	52.4	747	49.5	159	62.9	272	213	72	2.88	3.21
Hayesville CDP, Marion County.....	6,867	4,903	50.4	3,362	45.2	1,043	62.7	1,964	1,432	484	2.89	3.32
Hebo CDP, Tillamook County.....	89	61	37.7	48	33.3	7	57.1	28	25	7	2.61	3.21
Helix city, Umatilla County.....	55	46	45.7	35	45.7	6	50.0	9	5	1	3.35	3.54
Heppner city, Morrow County.....	559	370	35.4	298	29.2	46	63.0	189	164	81	2.30	2.78
Hermiston city, Umatilla County.....	6,050	4,184	55.1	2,898	48.7	875	72.5	1,866	1,560	602	2.74	3.28
Hillsboro city, Washington County.....	33,289	22,440	52.3	17,126	50.0	3,671	62.8	10,849	7,980	1,925	2.71	3.24
Hines city, Harney County.....	678	423	43.7	337	36.2	67	74.6	255	217	121	2.25	2.83
Holley CDP, Linn County.....	140	103	34.0	88	30.7	8	50.0	37	32	17	2.70	3.15
Hood River city, Hood River County.....	2,972	1,728	53.8	1,283	50.1	326	66.6	1,244	993	409	2.39	3.12
Hubbard city, Marion County.....	958	756	57.5	583	57.5	125	60.8	202	144	45	3.31	3.71
Huntington city, Baker County.....	211	112	26.8	89	16.9	11	81.8	99	82	36	2.09	2.78
Idanha city.....	65	34	17.6	30	10.0	1	100.0	31	24	8	2.06	2.62
Linn County (part).....	30	20	5.0	20	5.0	0	(X)	10	9	4	1.90	2.30
Marion County (part).....	35	14	35.7	10	20.0	1	100.0	21	15	4	2.20	3.07

Table 8.

Households and Families: 2010—Con.

[For information on confidentiality protection, nonsampling error, and definitions, see Selected Appendixes at <www.census.gov/prod/cen2010/cph-1-a.pdf>]

State County Place	Total households	Family households						Nonfamily households			Average size	
		Total		Husband-wife family		Female householder, no husband present		Householder living alone			House- holds	Families
		Number	Percent with own children under 18 years	Number	Percent with own children under 18 years	Number	Percent with own children under 18 years	Total	Total	65 years and over		
PLACE—Con.												
Unity city, Baker County.....	36	20	25.0	14	21.4	2	0.0	16	15	6	1.97	2.65
Vale city, Malheur County.....	669	441	52.4	320	48.1	80	62.5	228	192	93	2.64	3.27
Veneta city, Lane County.....	1,730	1,241	45.5	916	40.6	225	60.9	489	354	107	2.62	2.98
Vernonia city, Columbia County.....	822	571	46.1	432	42.6	91	56.0	251	211	73	2.61	3.09
Waldport city, Lincoln County.....	974	530	30.4	411	22.9	77	55.8	444	364	172	2.08	2.69
Wallowa city, Wallowa County.....	352	222	36.0	176	31.3	34	55.9	130	112	58	2.24	2.82
Wallowa Lake CDP, Wallowa County.....	37	19	0.0	18	0.0	1	0.0	18	16	11	1.68	2.21
Wamic CDP, Wasco County.....	44	24	20.8	24	20.8	0	(X)	20	19	9	1.93	2.67
Warm Springs CDP, Jefferson County.....	712	606	50.0	211	45.5	264	56.1	106	71	19	4.05	4.24
Warren CDP, Columbia County.....	705	551	29.9	489	28.2	43	46.5	154	110	48	2.53	2.81
Warrenton city, Clatsop County.....	1,948	1,287	43.0	944	35.6	228	63.6	661	514	195	2.45	2.95
Wasco city, Sherman County.....	182	111	28.8	90	25.6	15	46.7	71	57	24	2.25	2.80
Waterloo town, Linn County.....	79	62	27.4	49	32.7	9	0.0	17	14	3	2.90	3.27
Westfir city, Lane County.....	114	74	24.3	54	20.4	10	40.0	40	34	8	2.22	2.70
West Haven-Sylvan CDP.....	3,829	1,947	37.1	1,658	34.2	194	52.1	1,882	1,400	341	2.06	2.73
Multnomah County (part).....	37	24	45.8	21	47.6	2	50.0	13	8	5	2.49	3.04
Washington County (part).....	3,792	1,923	37.0	1,637	34.0	192	52.1	1,869	1,392	336	2.05	2.72
West Linn city, Clackamas County.....	9,523	7,081	48.3	5,881	46.0	856	61.4	2,442	1,962	606	2.62	3.04
Weston city, Umatilla County.....	252	171	45.0	116	37.1	26	57.7	81	68	35	2.65	3.12
Westport CDP, Clatsop County.....	134	89	44.9	60	36.7	14	57.1	45	36	16	2.40	2.85
West Soia CDP, Linn County.....	49	30	43.3	19	36.8	4	75.0	19	12	6	2.45	2.90
West Slope CDP, Washington County.....	2,904	1,686	43.2	1,317	41.2	267	53.2	1,218	934	250	2.24	2.86
Wheeler city, Tillamook County.....	197	97	27.8	69	21.7	21	33.3	100	79	30	1.87	2.40
White City CDP, Jackson County.....	2,431	1,865	55.4	1,293	51.6	388	62.9	566	414	126	3.08	3.43
Willamina city.....	698	501	45.3	319	43.3	112	49.1	197	144	49	2.89	3.26
Polk County (part).....	303	214	45.3	127	42.5	51	51.0	89	60	19	2.79	3.11
Yamhill County (part).....	395	287	45.3	192	43.8	61	47.5	108	84	30	2.96	3.37
Williams CDP, Josephine County.....	453	306	28.8	244	20.9	38	55.3	147	114	42	2.37	2.75
Wilsonville city.....	7,859	4,658	47.8	3,561	43.5	783	62.7	3,201	2,589	929	2.28	2.93
Clackamas County (part).....	7,537	4,512	48.2	3,467	44.1	747	63.1	3,025	2,465	922	2.30	2.95
Washington County (part).....	322	146	36.3	94	22.3	36	55.6	176	124	7	1.83	2.36
Wimer CDP, Jackson County.....	276	190	26.3	163	23.3	18	50.0	86	62	27	2.41	2.86
Winchester Bay CDP, Douglas County.....	197	108	20.4	87	17.2	10	30.0	89	77	50	1.88	2.44
Winston city, Douglas County.....	2,140	1,483	42.9	1,032	33.6	305	64.3	657	513	224	2.50	2.87
Woodburn city, Marion County.....	7,545	5,375	50.3	4,057	48.5	874	59.5	2,170	1,809	1,180	3.17	3.74
Wood Village city, Multnomah County.....	1,223	880	57.6	592	56.4	199	60.8	343	254	64	3.11	3.59
Yachats city, Lincoln County.....	400	198	10.1	163	4.9	30	33.3	202	171	89	1.72	2.22
Yamhill city, Yamhill County.....	353	285	45.6	224	43.3	41	56.1	68	47	17	2.88	3.13
Yoncalla city, Douglas County.....	441	292	35.3	211	30.3	54	51.9	149	120	63	2.37	2.82

Table 9.

Household Relationship and Group Quarters Population: 2010

[For information on confidentiality protection, nonsampling error, and definitions, see Selected Appendixes at <www.census.gov/prod/cen2010/cph-1-a.pdf>]

State County County Subdivision Place	Household population							Group quarters population		
	Total	Householder	Relationship to householder					Total	Institutionalized population	Non-institutionalized population
			Spouse	Child	Other relatives	Nonrelatives				
						Total	Unmarried partner			
Oregon.....	3,744,432	1,518,938	733,741	1,003,171	192,322	296,260	122,135	86,642	36,612	50,030
Baker County.....	15,761	7,040	3,572	3,755	537	857	466	373	313	60
Baker City CCD.....	10,537	4,631	2,191	2,727	375	613	324	356	313	43
Baker City city (part).....	9,472	4,212	1,900	2,448	330	582	305	356	313	43
Eagle Valley CCD.....	829	412	242	123	17	35	17	11	0	11
Richland city.....	156	93	45	4	2	12	5	0	0	0
Halfway CCD.....	1,084	527	250	214	41	52	34	0	0	0
Halfway city.....	288	153	59	58	7	11	8	0	0	0
Hereford CCD.....	853	431	237	117	24	44	27	0	0	0
Greenhorn city (part).....	0	0	0	0	0	0	0	0	0	0
Sumpter city.....	204	119	61	18	0	6	6	0	0	0
Unity city.....	71	36	14	11	8	2	1	0	0	0
Huntington CCD.....	556	259	121	115	24	37	23	0	0	0
Huntington city.....	440	211	89	91	19	30	19	0	0	0
Wingville-Haines CCD.....	1,902	780	531	459	56	76	41	6	0	6
Baker City city (part).....	0	0	0	0	0	0	0	0	0	0
Haines city.....	416	175	82	107	16	36	24	0	0	0
Benton County.....	80,536	34,317	15,530	17,912	2,518	10,259	2,471	5,043	195	4,848
Corvallis CCD.....	60,930	26,780	10,514	12,530	1,773	9,333	2,023	5,029	195	4,834
Corvallis city (part).....	49,563	22,283	7,861	9,360	1,421	8,638	1,739	4,899	116	4,783
Philomath city.....	4,567	1,733	896	1,494	144	300	136	17	11	6
North Albany CCD.....	8,519	3,182	2,289	2,457	283	308	147	0	0	0
Albany city (part).....	6,463	2,440	1,731	1,860	192	240	120	0	0	0
North Benton CCD.....	4,084	1,565	1,025	1,167	128	199	105	6	0	6
Adair Village city.....	840	279	161	331	31	38	22	0	0	0
Blodgett CDP.....	58	20	9	24	2	3	2	0	0	0
Kings Valley CDP.....	65	23	15	17	3	7	1	0	0	0
Summit CDP.....	82	33	14	21	1	13	7	0	0	0
Southeast Benton CCD.....	3,800	1,494	889	986	198	233	105	8	0	8
Alpine CDP.....	171	67	33	39	14	18	6	0	0	0
Bellfountain CDP.....	75	27	19	25	3	1	0	0	0	0
Corvallis city (part).....	0	0	0	0	0	0	0	0	0	0
Monroe city.....	617	251	117	159	40	50	28	0	0	0
Southwest Benton CCD.....	3,203	1,296	813	772	136	186	91	0	0	0
Alsea CDP.....	164	63	31	51	10	9	4	0	0	0
Clackamas County.....	373,239	145,790	79,856	107,451	18,212	21,930	9,696	2,753	1,340	1,413
Beavercreek CCD.....	7,005	2,563	1,753	1,927	404	358	146	37	24	13
Beavercreek CDP (part).....	3,584	1,288	928	1,026	183	159	64	0	0	0
Oregon City city (part).....	197	73	44	56	5	19	7	0	0	0
Canby CCD.....	18,263	6,593	3,826	5,887	1,101	856	376	98	77	21
Canby city.....	15,735	5,647	3,242	5,152	969	725	325	94	77	17
Colton CCD.....	4,968	1,782	1,174	1,439	316	257	112	0	0	0
Estacada CCD.....	15,198	5,689	3,372	4,192	1,008	937	399	253	0	253
Estacada city.....	2,686	1,062	465	848	140	171	73	9	0	9
Molalla CCD.....	12,688	4,496	2,530	4,168	765	729	376	53	41	12
Molalla city (part).....	8,028	2,846	1,534	2,762	439	447	236	53	41	12
Mount Hood CCD.....	10,579	4,345	2,461	2,562	510	701	290	21	11	10
Government Camp CDP.....	193	102	35	35	1	20	3	0	0	0
Mount Hood Village CDP.....	4,853	2,127	1,109	1,040	195	382	165	11	11	0
Sandy city (part).....	295	70	45	157	5	18	6	0	0	0
Mulino CCD.....	4,633	1,702	1,135	1,250	309	237	112	4	0	4
Beavercreek CDP (part).....	855	313	196	218	71	57	31	0	0	0
Mulino CDP.....	2,103	772	513	577	137	104	51	0	0	0
Northwest Clackamas CCD.....	246,528	97,802	51,698	70,891	11,196	14,941	6,515	2,203	1,181	1,022
Damascus city (part).....	9,433	3,257	2,364	2,960	446	406	163	30	8	22
Gladstone city.....	11,391	4,540	2,118	3,321	608	804	336	106	41	65
Happy Valley city.....	13,874	4,408	3,280	4,942	705	539	188	29	3	26
Jennings Lodge CDP.....	7,288	3,027	1,318	2,018	346	579	261	27	0	27
Johnson City city.....	560	268	99	131	30	32	15	6	6	0
Lake Oswego city (part).....	33,844	14,537	7,909	9,287	764	1,347	684	222	187	35
Milwaukie city (part).....	20,077	8,667	3,596	5,059	1,047	1,708	748	214	68	146
Oak Grove CDP.....	16,295	6,976	3,180	4,114	813	1,212	556	334	90	244
Oatfield CDP.....	13,249	5,275	3,059	3,458	740	717	334	166	14	152
Oregon City city (part).....	31,012	11,900	6,028	9,392	1,492	2,200	908	650	555	95
Portland city (part).....	738	271	160	197	66	44	14	6	0	6
Rivergrove city (part).....	257	110	67	69	3	8	4	0	0	0
Stafford CDP.....	1,577	599	413	445	61	59	29	0	0	0
Tualatin city (part).....	2,862	1,083	713	943	56	67	37	0	0	0
West Linn city.....	24,982	9,523	5,881	7,904	665	1,009	444	127	63	64
Redland CCD.....	6,127	2,261	1,579	1,669	315	303	140	0	0	0
Beavercreek CDP (part).....	46	19	15	10	2	0	0	0	0	0
Sandy CCD.....	19,946	7,446	4,409	5,838	1,115	1,138	527	17	0	17
Damascus city (part).....	1,076	364	260	332	69	51	15	0	0	0
Sandy city (part).....	9,261	3,497	1,799	3,009	384	572	307	14	0	14
Wilsonville CCD.....	20,890	8,862	4,392	5,788	680	1,168	585	67	6	61
Barlow city.....	135	44	27	50	8	6	2	0	0	0
Wilsonville city (part).....	17,323	7,537	3,467	4,781	528	1,010	524	48	6	42
Yoder CCD.....	6,414	2,249	1,527	1,840	493	305	118	0	0	0

Table 9.

Household Relationship and Group Quarters Population: 2010—Con.

[For information on confidentiality protection, nonsampling error, and definitions, see Selected Appendixes at <www.census.gov/prod/cen2010/cph-1-a.pdf>]

State County County Subdivision Place	Household population							Group quarters population		
	Total	Householder	Relationship to householder					Total	Institutionalized population	Non-institutionalized population
			Spouse	Child	Other relatives	Nonrelatives				
						Total	Unmarried partner			
Clackamas County—Con. Yoder CCD—Con. Molalla city (part).....	27	11	7	9	0	0	0	0	0	0
Clatsop County.....	36,083	15,742	7,311	8,806	1,641	2,583	1,249	956	196	760
Astoria CCD.....	24,151	10,383	5,011	6,059	1,056	1,642	796	788	177	611
Astoria city.....	9,222	4,288	1,627	2,233	364	710	333	255	127	128
Gearhart city.....	1,462	649	352	327	47	87	46	0	0	0
Jeffers Gardens CDP.....	368	145	66	108	23	26	12	0	0	0
Seaside city (part).....	288	127	45	76	12	28	17	0	0	0
Warrenton city.....	4,773	1,948	944	1,320	247	314	163	216	50	166
Jewell CCD.....	1,042	430	231	261	50	70	37	0	0	0
Knappa-Brownsmead CCD.....	1,993	797	443	546	87	120	60	0	0	0
Westport CDP.....	321	134	60	89	16	22	14	0	0	0
Seaside CCD.....	8,897	4,132	1,626	1,940	448	751	356	168	19	149
Cannon Beach city.....	1,569	759	342	314	49	105	48	121	0	121
Seaside city (part).....	6,122	2,842	1,007	1,375	347	551	264	47	19	28
Columbia County.....	48,852	19,183	10,649	13,676	2,395	2,949	1,429	499	338	161
Clatskanie CCD.....	6,122	2,439	1,391	1,643	308	341	160	32	6	26
Clatskanie city.....	1,721	729	341	487	69	95	54	16	6	10
Goble CCD.....	2,472	938	602	637	154	141	59	0	0	0
Deer Island CDP (part).....	191	91	45	36	5	14	6	0	0	0
Rainier CCD.....	4,257	1,746	922	1,082	233	274	131	0	0	0
Prescott city.....	55	26	16	10	2	1	0	0	0	0
Rainier city.....	1,895	818	383	480	96	118	67	0	0	0
St. Helens CCD.....	23,058	8,922	4,926	6,673	1,101	1,436	691	367	241	126
Columbia City city.....	1,941	787	505	442	96	111	51	5	0	5
Deer Island CDP (part).....	103	35	18	37	7	6	5	0	0	0
St. Helens city.....	12,573	4,847	2,252	4,030	567	877	447	310	241	69
Warren CDP.....	1,787	705	489	434	77	82	39	0	0	0
Scappoose CCD.....	9,408	3,761	2,021	2,628	445	553	296	96	91	5
Scappoose city.....	6,498	2,536	1,344	1,958	295	365	192	94	91	3
Vernonia CCD.....	3,535	1,377	787	1,013	154	204	92	4	0	4
Vernonia city.....	2,147	822	432	669	94	130	60	4	0	4
Coos County.....	62,035	27,133	12,810	13,888	3,259	4,945	2,254	1,008	584	424
Bandon CCD.....	6,000	2,858	1,274	1,122	300	446	220	157	54	103
Bandon city (part).....	2,946	1,466	551	562	121	246	121	120	41	79
Coos Bay CCD.....	31,333	13,632	5,772	7,457	1,620	2,852	1,223	411	163	248
Barview CDP.....	1,838	736	346	434	149	173	91	6	0	6
Bunker Hill CDP.....	1,439	595	256	350	115	123	52	5	0	5
Coos Bay city (part).....	14,331	6,334	2,510	3,421	655	1,411	559	225	97	128
North Bend city.....	9,566	4,113	1,806	2,425	443	779	355	129	61	68
Coquille CCD.....	7,897	3,381	1,822	1,780	417	497	241	145	107	38
Bandon city (part).....	0	0	0	0	0	0	0	0	0	0
Coquille city.....	3,775	1,640	787	948	173	227	125	91	91	0
Eastside CCD.....	5,419	2,295	1,345	1,181	279	319	149	0	0	0
Coos Bay city (part).....	1,411	616	286	342	67	100	43	0	0	0
Myrtle Point CCD.....	4,808	2,038	1,061	1,096	290	323	165	49	37	12
Myrtle Point city.....	2,474	1,027	488	635	154	170	89	40	37	3
North Bayside CCD.....	5,580	2,488	1,353	1,018	296	425	205	246	223	23
Glasgow CDP.....	763	350	180	142	30	61	29	0	0	0
Lakeside city.....	1,673	806	397	246	86	138	72	26	3	23
Powers CCD.....	998	441	183	234	57	83	51	0	0	0
Powers city.....	689	314	121	150	41	63	35	0	0	0
Crook County.....	20,733	8,558	4,890	5,196	990	1,099	570	245	68	177
Crooked River CCD.....	3,877	1,690	1,065	729	201	192	112	0	0	0
Powell Butte CCD.....	2,189	907	655	447	95	85	34	0	0	0
Prineville city (part).....	0	0	0	0	0	0	0	0	0	0
Prineville CCD.....	14,667	5,961	3,170	4,020	694	822	424	245	68	177
Prineville city (part).....	9,017	3,692	1,729	2,608	440	548	286	236	64	172
Curry County.....	22,046	10,417	5,066	4,209	987	1,367	724	318	105	213
Agness CCD.....	95	51	25	11	5	3	3	1	0	1
Brookings CCD.....	9,093	4,031	2,041	2,075	413	533	266	207	73	134
Brookings city.....	6,152	2,717	1,268	1,523	267	377	196	184	68	116
Gold Beach CCD.....	5,091	2,506	1,197	847	202	339	181	62	28	34
Gold Beach city.....	2,196	1,070	462	426	97	141	64	57	27	30
Nesika Beach CDP.....	459	226	112	70	13	38	16	4	0	4
Pistol River CDP.....	84	37	25	13	7	2	1	0	0	0
Harbor CCD.....	4,770	2,304	1,126	806	259	275	153	35	0	35
Harbor CDP.....	2,356	1,204	568	336	113	135	71	35	0	35
Port Orford CCD.....	2,997	1,525	677	470	108	217	121	13	4	9
Langlois CDP.....	177	97	36	30	4	10	4	0	0	0
Port Orford city.....	1,120	603	213	168	39	97	54	13	4	9
Deschutes County.....	156,489	64,090	34,250	40,720	6,004	11,425	5,099	1,244	615	629
Bend CCD.....	86,467	35,857	17,939	22,794	2,871	7,006	2,978	814	408	406
Bend city (part).....	75,987	31,762	15,189	20,204	2,405	6,427	2,717	578	183	395

Table 9.

Household Relationship and Group Quarters Population: 2010—Con.

[For information on confidentiality protection, nonsampling error, and definitions, see Selected Appendixes at <www.census.gov/prod/cen2010/cph-1-a.pdf>]

State County County Subdivision Place	Household population							Group quarters population																																																																																																																																																																																																																																																																																																																																																																																																																																																																																																																																																																																																																																																																																																																																																																																																																																																																																																																																																																																																																																																																																																																								
	Total	Householder	Relationship to householder					Total	Institutionalized population	Non-institutionalized population																																																																																																																																																																																																																																																																																																																																																																																																																																																																																																																																																																																																																																																																																																																																																																																																																																																																																																																																																																																																																																																																																																																						
			Spouse	Child	Other relatives	Nonrelatives																																																																																																																																																																																																																																																																																																																																																																																																																																																																																																																																																																																																																																																																																																																																																																																																																																																																																																																																																																																																																																																																																																																										
						Total	Unmarried partner																																																																																																																																																																																																																																																																																																																																																																																																																																																																																																																																																																																																																																																																																																																																																																																																																																																																																																																																																																																																																																																																																																																									
Deschutes County—Con. Bend CCD—Con. Deschutes River Woods CDP (part)..... Tetherow CDP..... Tumalo CDP (part)..... Redmond CCD..... Pronghorn CDP..... Redmond city..... Terrebonne CDP..... Sisters-Millican CCD..... Bend city (part)..... Black Butte Ranch CDP..... Deschutes River Woods CDP (part)..... La Pine city..... Seventh Mountain CDP..... Sisters city..... Sunriver CDP..... Three Rivers CDP..... Tumalo CCD..... Eagle Crest CDP..... Tumalo CDP (part)..... Douglas County..... Elkton-Drain CCD..... Drain city (part)..... Elkton city (part)..... Kellogg-Yoncalla CCD..... Drain city (part)..... Elkton city (part)..... Yoncalla city..... Melrose CCD..... Lookingglass CDP (part)..... Melrose CDP..... Myrtle Creek-Riddle CCD..... Canyonville city..... Myrtle Creek city..... Riddle city..... Tri-City CDP..... North Umpqua CCD..... Glide CDP..... Roseburg city (part)..... Reedsport CCD..... Gardiner CDP..... Reedsport city..... Winchester Bay CDP..... Roseburg CCD..... Dillard CDP..... Green CDP..... Roseburg city (part)..... Roseburg North CDP..... South Umpqua CCD..... Days Creek CDP..... Glendale city..... Sutherlin CCD..... Fair Oaks CDP..... Oakland city..... Sutherlin city..... Tenmile CCD..... Lookingglass CDP (part)..... Winston city..... Gilliam County..... Arlington CCD..... Arlington city..... Condon CCD..... Condon city..... Lonerock city..... Grant County..... John Day CCD..... Canyon City town..... Dayville town..... John Day city..... Mount Vernon city..... Long Creek CCD..... Long Creek city..... Monument city..... Prairie City CCD..... Granite city..... Greenhorn city (part)..... Prairie City city.....																																																																																																																																																																																																																																																																																																																																																																																																																																																																																																																																																																																																																																																																																																																																																																																																																																																																																																																																																																																																																																																																																																																																

Table 9.

Household Relationship and Group Quarters Population: 2010—Con.

[For information on confidentiality protection, nonsampling error, and definitions, see Selected Appendixes at <www.census.gov/prod/cen2010/cph-1-a.pdf>]

State County County Subdivision Place	Household population							Group quarters population		
	Total	Householder	Relationship to householder					Total	Institutionalized population	Non-institutionalized population
			Spouse	Child	Other relatives	Nonrelatives				
						Total	Unmarried partner			
Grant County—Con.										
Seneca CCD.....	332	146	82	85	3	16	12	0	0	0
Seneca city.....	199	95	49	40	3	12	9	0	0	0
Harney County.....	7,295	3,205	1,668	1,837	231	354	187	127	97	30
Burns CCD.....	5,154	2,336	1,097	1,278	164	279	155	127	97	30
Burns city.....	2,721	1,280	520	660	92	169	93	85	77	8
Hines city.....	1,525	678	337	403	35	72	45	38	16	22
Diamond CCD.....	673	278	176	185	15	19	10	0	0	0
Drewsey CCD.....	1,468	591	395	374	52	56	22	0	0	0
Crane CDP.....	129	51	27	41	7	3	3	0	0	0
Hood River County.....	21,559	8,173	4,529	6,559	1,020	1,278	525	787	76	711
Cascade Locks CCD.....	1,154	449	213	305	80	107	44	0	0	0
Cascade Locks city.....	1,144	445	210	304	80	105	43	0	0	0
Dee CCD.....	1,007	368	217	316	44	62	27	76	0	76
Hood River CCD.....	12,311	4,926	2,526	3,615	485	759	312	145	76	69
Hood River city (part).....	7,112	2,972	1,283	2,102	270	485	205	55	18	37
Odell CCD.....	5,421	1,813	1,199	1,817	324	268	98	246	0	246
Hood River city (part).....	0	0	0	0	0	0	0	0	0	0
Odell CDP.....	2,246	660	451	875	168	92	40	9	0	9
Parkdale CCD.....	1,666	617	374	506	87	82	44	320	0	320
Mount Hood CDP.....	281	104	65	85	11	16	10	5	0	5
Parkdale CDP.....	298	104	56	100	28	10	8	13	0	13
Jackson County.....	199,714	83,076	40,231	51,509	10,111	14,787	6,555	3,492	950	2,542
Ashland CCD.....	28,960	13,682	5,004	6,277	861	3,136	1,181	1,210	236	974
Ashland city (part).....	19,117	9,409	3,219	3,777	422	2,290	808	961	67	894
Phoenix city (part).....	529	252	124	112	15	26	8	0	0	0
Talent city.....	6,050	2,639	974	1,639	250	548	254	16	0	16
Butte Falls-Prospect CCD.....	2,769	1,138	663	598	180	190	84	0	0	0
Butte Falls town.....	423	166	76	107	32	42	19	0	0	0
Prospect CDP.....	455	203	114	98	20	20	12	0	0	0
Eagle Point CCD.....	10,470	4,006	2,294	3,047	541	582	292	4	0	4
Eagle Point city.....	8,469	3,231	1,807	2,560	391	480	249	0	0	0
Medford CCD.....	125,637	50,586	24,496	35,013	6,694	8,848	4,054	2,231	714	1,517
Central Point city.....	17,099	6,542	3,520	5,212	770	1,055	486	70	12	58
Jacksonville city.....	2,785	1,377	696	548	63	101	57	0	0	0
Medford city (part).....	73,352	30,078	13,558	20,425	3,723	5,568	2,582	1,553	691	862
Phoenix city (part).....	3,986	1,749	731	987	230	289	131	23	0	23
White City CDP.....	7,481	2,431	1,293	2,638	594	525	237	494	0	494
Northwest Jackson CCD.....	7,245	3,220	1,728	1,482	420	395	178	13	0	13
Rogue River city (part).....	2,097	1,030	390	461	103	113	55	0	0	0
Wimer CDP.....	665	276	163	145	45	36	22	13	0	13
Sams Valley CCD.....	4,664	1,861	1,120	1,014	374	295	122	22	0	22
Gold Hill city.....	1,220	509	236	286	93	96	50	0	0	0
Shady Cove CCD.....	6,919	2,935	1,686	1,451	384	463	207	2	0	2
Shady Cove city.....	2,902	1,291	666	578	140	227	100	2	0	2
Trail CDP.....	702	314	165	154	34	35	20	0	0	0
Southeast Jackson CCD.....	1,878	804	482	400	63	129	65	6	0	6
Medford city (part).....	2	1	1	0	0	0	0	0	0	0
Southwest Jackson CCD.....	11,172	4,844	2,758	2,227	594	749	372	4	0	4
Ashland city (part).....	0	0	0	0	0	0	0	0	0	0
Foots Creek CDP.....	799	344	214	145	52	44	25	0	0	0
Rogue River city (part).....	34	24	6	2	0	2	1	0	0	0
Ruch CDP.....	836	334	201	202	50	49	22	4	0	4
Jefferson County.....	20,867	7,790	4,174	5,883	1,828	1,192	615	853	804	49
Ashwood CCD.....	486	209	112	93	40	32	17	642	642	0
Culver CCD.....	7,144	2,916	1,803	1,711	381	333	166	9	0	9
Culver city.....	1,351	436	245	498	106	66	33	6	0	6
Metolius city.....	710	275	136	214	35	50	21	0	0	0
Grandview CCD.....	530	257	171	65	17	20	13	0	0	0
Camp Sherman CDP.....	233	118	73	36	0	6	4	0	0	0
Madras CCD.....	9,639	3,642	1,858	2,935	619	585	296	137	98	39
Madras city.....	5,909	2,198	935	1,974	399	403	211	137	98	39
Warm Springs CCD.....	3,068	766	230	1,079	771	222	123	65	64	1
Warm Springs CDP.....	2,881	712	211	1,014	736	208	115	64	64	0
Josephine County.....	81,112	34,646	17,038	19,460	4,463	5,505	2,450	1,601	675	926
Cave Junction CCD.....	7,952	3,506	1,603	1,751	494	598	267	42	0	42
Cave Junction city.....	1,876	815	317	505	86	153	71	7	0	7
Kerby CDP (part).....	549	230	105	145	31	38	18	28	0	28
O'Brien CDP.....	504	227	109	87	38	43	16	0	0	0
Takilma CDP.....	371	171	56	84	16	44	13	7	0	7
Grants Pass CCD.....	58,750	24,982	11,997	14,821	3,086	3,864	1,756	1,158	647	511
Fruitdale CDP.....	1,174	483	235	276	87	93	39	3	0	3
Grants Pass city.....	33,482	14,313	5,915	9,365	1,588	2,301	1,081	1,051	627	424
Merlin CDP (part).....	269	114	57	58	9	31	14	0	0	0
New Hope CDP.....	1,515	574	342	379	107	113	38	0	0	0
Redwood CDP.....	2,623	1,136	587	637	133	130	62	4	0	4

Table 9.

Household Relationship and Group Quarters Population: 2010—Con.

[For information on confidentiality protection, nonsampling error, and definitions, see Selected Appendixes at <www.census.gov/prod/cen2010/cph-1-a.pdf>]

State County County Subdivision Place	Household population							Group quarters population		
	Total	Householder	Relationship to householder					Total	Institutionalized population	Non-institutionalized population
			Spouse	Child	Other relatives	Nonrelatives				
						Total	Unmarried partner			
Josephine County—Con.										
Northwest Josephine CCD.....	6,303	2,681	1,543	1,262	386	431	157	391	26	365
Merlin CDP (part).....	1,346	572	340	267	81	86	32	0	0	0
Wilderville CCD.....	5,105	2,177	1,202	1,019	331	376	160	10	2	8
Kerby CDP (part).....	18	6	1	3	4	4	2	0	0	0
Selma CDP.....	690	284	141	144	54	67	21	5	2	3
Williams CCD.....	3,002	1,300	693	607	166	236	110	0	0	0
Williams CDP.....	1,072	453	244	231	62	82	37	0	0	0
Klamath County.....	65,430	27,280	13,555	16,663	3,377	4,555	2,123	950	204	746
Chiloquin CCD.....	4,718	2,134	1,071	879	317	317	161	5	0	5
Chiloquin city.....	734	281	102	208	94	49	28	0	0	0
Crescent Lake CCD.....	3,038	1,391	756	492	184	215	122	0	0	0
Keno CCD.....	3,100	1,349	844	608	151	148	79	0	0	0
Klamath Falls CCD.....	47,782	19,795	9,304	12,786	2,354	3,543	1,595	929	204	725
Altamont CDP.....	19,129	7,778	3,790	5,288	1,001	1,272	603	128	21	107
Klamath Falls city.....	20,069	8,542	3,286	5,385	987	1,869	815	771	183	588
Langell Valley CCD.....	1,608	680	400	362	89	77	40	0	0	0
Bonanza town (part).....	161	59	32	55	9	6	3	0	0	0
Malin CCD.....	1,596	563	346	504	99	84	37	12	0	12
Malin city.....	805	255	147	315	54	34	18	0	0	0
Merrill CCD.....	2,170	827	498	637	105	103	52	4	0	4
Merrill city.....	840	308	162	270	61	39	21	4	0	4
Yonna Valley-Poe Valley CCD.....	1,418	541	336	395	78	68	37	0	0	0
Bonanza town (part).....	254	93	51	84	12	14	11	0	0	0
Lake County.....	7,441	3,378	1,760	1,697	252	354	208	454	430	24
Lakeview CCD.....	4,690	2,103	1,109	1,098	167	213	124	449	430	19
Lakeview town.....	2,255	1,034	493	546	86	96	57	39	36	3
New Pine Creek CDP.....	120	50	28	28	5	9	6	0	0	0
Silver Lake-Fort Rock CCD.....	2,005	910	467	459	65	104	56	5	0	5
Silver Lake CDP.....	149	72	33	35	4	5	4	0	0	0
Summer Lake CCD.....	501	242	124	101	13	21	17	0	0	0
Paisley city.....	243	125	56	41	9	12	11	0	0	0
Warner Valley CCD.....	245	123	60	39	7	16	11	0	0	0
Plush CDP.....	57	29	12	9	0	7	5	0	0	0
Lane County.....	343,185	145,966	64,715	81,930	15,607	34,967	12,549	8,530	1,613	6,917
Badger Mountain CCD.....	12,794	4,938	2,916	3,232	770	938	377	58	2	56
Veneta city.....	4,533	1,730	916	1,316	228	343	146	28	0	28
Coburg CCD.....	2,341	894	571	654	97	125	52	0	0	0
Coburg city.....	1,035	398	235	297	35	70	30	0	0	0
Cottage Grove CCD.....	18,750	7,524	3,868	4,878	1,134	1,346	605	105	50	55
Cottage Grove city.....	9,603	3,895	1,705	2,763	530	710	330	83	48	35
Creswell CCD.....	9,313	3,622	2,060	2,560	468	603	276	75	49	26
Creswell city.....	4,968	1,906	1,033	1,505	209	315	154	63	49	14
Eugene city (part).....	0	0	0	0	0	0	0	0	0	0
Dunes City CCD.....	2,488	1,137	645	424	122	160	99	34	24	10
Dunes City city.....	1,303	609	354	209	50	81	55	0	0	0
Eugene-Springfield CCD.....	245,021	105,142	42,469	58,820	10,362	28,228	9,464	7,941	1,326	6,615
Eugene city (part).....	148,936	66,419	24,660	33,106	5,104	19,647	5,828	7,249	1,131	6,118
Springfield city (part).....	58,816	23,665	9,668	16,461	3,397	5,625	2,471	587	181	406
Florence CCD.....	12,215	6,097	2,915	1,947	475	781	418	118	39	79
Florence city.....	8,348	4,226	1,845	1,413	317	547	299	118	39	79
Junction City CCD.....	11,721	4,726	2,525	2,983	646	841	366	88	80	8
Junction City city.....	5,317	2,184	982	1,476	235	440	193	75	69	6
Lowell CCD.....	4,990	2,004	1,155	1,190	280	361	168	20	19	1
Lowell city.....	1,045	397	234	323	30	61	39	0	0	0
McKenzie River CCD.....	5,171	2,225	1,288	1,094	259	305	134	16	0	16
Marcola CCD.....	4,861	1,950	1,272	1,075	270	294	130	19	16	3
Middle Siuslaw River-Triangle Lake CCD.....	2,147	954	467	454	93	179	92	0	0	0
Oakridge CCD.....	4,478	1,986	909	1,036	234	313	167	0	0	0
Oakridge city.....	3,205	1,437	599	756	167	246	128	0	0	0
Westfir city.....	253	114	54	58	14	13	5	0	0	0
Pleasant Hill CCD.....	5,282	2,115	1,271	1,220	317	359	144	56	8	48
Springfield city (part).....	0	0	0	0	0	0	0	0	0	0
Upper Siuslaw River CCD.....	1,613	652	384	363	80	134	57	0	0	0
Lincoln County.....	45,272	20,550	9,516	9,105	2,404	3,697	1,854	762	283	479
Depoe Bay CCD.....	4,140	2,137	1,089	494	154	266	147	20	1	19
Depoe Bay city.....	1,397	714	348	178	47	110	52	1	1	0
Lincoln Beach CDP.....	2,033	1,077	545	236	67	108	67	12	0	12
Eddyville CCD.....	891	374	230	193	44	50	30	6	0	6
Lincoln City CCD.....	12,180	5,533	2,338	2,549	649	1,111	546	139	49	90
Lincoln City city.....	7,799	3,645	1,345	1,668	401	740	361	131	45	86
Rose Lodge CDP.....	1,890	780	401	416	120	173	83	4	4	0
Newport CCD.....	12,051	5,472	2,389	2,540	617	1,033	454	324	233	91
Newport city.....	9,673	4,354	1,776	2,149	508	886	371	316	231	85
Siletz CCD.....	2,897	1,094	589	747	252	215	129	14	0	14
Siletz city.....	1,198	448	227	329	110	84	54	14	0	14
Toledo CCD.....	5,409	2,134	1,117	1,397	337	424	221	10	0	10

Table 9.

Household Relationship and Group Quarters Population: 2010—Con.

[For information on confidentiality protection, nonsampling error, and definitions, see Selected Appendixes at <www.census.gov/prod/cen2010/cph-1-a.pdf>]

State County County Subdivision Place	Household population							Group quarters population		
	Total	Householder	Relationship to householder					Total	Institutionalized population	Non-institutionalized population
			Spouse	Child	Other relatives	Nonrelatives				
						Total	Unmarried partner			
Lincoln County—Con.										
Toledo CCD—Con.										
Toledo city.....	3,455	1,331	632	980	217	295	159	10	0	10
Waldport CCD.....	7,704	3,806	1,764	1,185	351	598	327	249	0	249
Waldport city.....	2,029	974	411	368	119	157	79	4	0	4
Yachats city.....	689	400	163	54	24	48	28	1	0	1
Linn County.....	115,445	45,204	23,531	32,177	6,547	7,986	3,646	1,227	671	556
Albany CCD.....	51,776	20,782	9,912	14,454	2,669	3,959	1,760	836	560	276
Albany city (part).....	42,871	17,265	7,697	12,255	2,226	3,428	1,525	824	560	264
Millersburg city.....	1,326	504	329	365	50	78	46	3	0	3
Tangent city.....	1,161	410	239	379	65	68	25	3	0	3
Brownsville CCD.....	4,180	1,637	1,003	1,099	213	228	123	0	0	0
Brownsville city.....	1,668	639	356	491	86	96	56	0	0	0
Crawfordsville CDP (part).....	260	100	55	72	10	23	11	0	0	0
East Linn CCD.....	2,323	913	546	567	145	152	60	8	0	8
Cascadia CDP (part).....	145	62	29	36	6	12	4	0	0	0
Crawfordsville CDP (part).....	72	31	17	10	10	4	1	0	0	0
Holley CDP (part).....	194	71	43	58	10	12	4	0	0	0
Lacomb CDP (part).....	270	104	64	73	16	13	9	0	0	0
Harrisburg CCD.....	6,652	2,349	1,465	2,145	350	343	161	42	0	42
Halsey city.....	904	305	197	306	43	53	22	0	0	0
Harrisburg city.....	3,567	1,238	747	1,224	167	191	84	0	0	0
Peoria CDP.....	94	40	24	20	2	8	5	0	0	0
Shedd CDP.....	164	65	40	49	1	9	6	40	0	40
Lebanon CCD.....	24,946	9,795	5,008	6,988	1,453	1,702	779	209	75	134
Lebanon city.....	15,322	6,118	2,729	4,507	832	1,136	534	196	74	122
Sodaville city.....	308	116	72	92	13	15	9	0	0	0
South Lebanon CDP.....	1,005	397	219	252	63	74	34	0	0	0
Waterloo town.....	229	79	49	61	31	9	4	0	0	0
Mill City CCD.....	6,632	2,502	1,555	1,770	411	394	183	12	0	12
Gates city (part).....	40	19	9	7	1	4	3	0	0	0
Idanha city (part).....	57	30	20	5	1	1	1	0	0	0
Lyons city.....	1,161	444	284	279	73	81	29	0	0	0
Mill City city (part).....	1,531	559	277	470	90	135	76	0	0	0
Scio-Lacomb CCD.....	5,905	2,196	1,371	1,587	434	317	150	32	5	27
Crabtree CDP.....	388	148	90	104	19	27	13	3	0	3
Lacomb CDP (part).....	265	92	60	69	32	12	8	11	5	6
Scio city.....	838	306	160	255	75	42	22	0	0	0
West Scio CDP.....	120	49	19	30	8	14	5	0	0	0
Sweet Home CCD.....	13,031	5,030	2,671	3,567	872	891	430	88	31	57
Cascadia CDP (part).....	2	1	1	0	0	0	0	0	0	0
Holley CDP (part).....	184	69	45	50	15	5	2	0	0	0
Sweet Home city.....	8,852	3,440	1,634	2,529	591	658	337	73	31	42
Malheur County.....	27,962	10,411	5,377	8,867	1,799	1,508	738	3,351	3,101	250
Adrian CCD.....	951	377	236	261	46	31	16	6	0	6
Adrian city.....	177	70	39	48	12	8	5	0	0	0
Brogan CCD.....	703	288	176	189	27	23	18	2,927	2,927	0
Brogan CDP.....	90	41	24	15	6	4	4	0	0	0
Harper CDP (part).....	103	43	21	31	3	5	5	0	0	0
Juntura CDP (part).....	31	12	7	9	2	1	1	0	0	0
Dead Ox Flat CCD.....	1,439	549	353	406	70	61	32	0	0	0
Annex CDP.....	235	93	44	64	19	15	9	0	0	0
Jordan Valley CCD.....	685	304	169	169	11	32	21	0	0	0
Jordan Valley city.....	181	94	39	31	7	10	8	0	0	0
Juntura CCD.....	145	67	35	36	4	3	3	0	0	0
Harper CDP (part).....	6	2	1	3	0	0	0	0	0	0
Juntura CDP (part).....	26	12	4	8	2	0	0	0	0	0
Malheur Junction CCD.....	701	274	165	194	33	35	15	0	0	0
Nyssa CCD.....	4,398	1,442	761	1,594	393	208	96	38	31	7
Nyssa city.....	3,236	1,051	526	1,218	309	132	61	31	31	0
Ontario CCD.....	13,832	5,234	2,345	4,439	906	908	424	263	34	229
Ontario city.....	11,110	4,275	1,767	3,620	721	727	356	256	34	222
Owyhee CCD.....	763	274	171	237	52	29	13	0	0	0
Vale CCD.....	3,981	1,462	870	1,247	244	158	92	117	109	8
Vale city.....	1,765	669	320	591	89	96	58	109	109	0
West Bench CCD.....	364	140	96	95	13	20	8	0	0	0
Marion County.....	304,906	112,957	56,938	94,576	20,055	20,380	8,512	10,429	6,465	3,964
East Marion CCD.....	2,469	1,065	542	567	128	167	81	2	2	0
Detroit city.....	202	96	51	44	2	9	4	0	0	0
Gates city (part).....	431	203	90	88	24	26	13	0	0	0
Idanha city (part).....	77	35	10	13	6	13	6	0	0	0
Mehama CDP.....	292	106	58	84	19	25	8	0	0	0
Mill City city (part).....	324	122	59	100	22	21	14	0	0	0
Hubbard CCD.....	9,837	3,431	2,081	3,158	690	477	209	0	0	0
Aurora city.....	918	336	215	281	47	39	21	0	0	0
Butteville CDP.....	265	104	78	66	11	6	6	0	0	0
Donald city.....	979	347	223	277	80	52	22	0	0	0
Hubbard city (part).....	3,171	957	583	1,221	241	169	68	0	0	0

Table 9.

Household Relationship and Group Quarters Population: 2010—Con.

[For information on confidentiality protection, nonsampling error, and definitions, see Selected Appendixes at <www.census.gov/prod/cen2010/cph-1-a.pdf>]

State County County Subdivision Place	Household population							Group quarters population		
	Total	Householder	Relationship to householder					Total	Institutionalized population	Non-institutionalized population
			Spouse	Child	Other relatives	Nonrelatives				
						Total	Unmarried partner			
Marion County—Con.										
Jefferson CCD.....	12,022	4,212	2,621	3,764	759	666	302	10	0	10
Aumsville city (part).....	2,565	830	429	997	148	161	72	1	0	1
Jefferson city.....	3,093	1,057	629	1,050	182	175	81	5	0	5
Marion CDP.....	313	114	68	93	22	16	10	0	0	0
Mount Angel CCD.....	4,618	1,679	833	1,578	291	237	100	381	89	292
Mount Angel city.....	3,083	1,205	535	1,011	178	154	66	203	89	114
St. Paul CCD.....	1,477	497	315	478	77	110	25	0	0	0
St. Paul city.....	421	147	97	147	14	16	7	0	0	0
Salem CCD.....	215,164	81,812	39,110	65,371	13,481	15,390	6,570	9,237	5,800	3,437
Brooks CDP.....	389	139	93	110	31	16	5	9	0	9
Four Corners CDP.....	15,918	5,464	2,584	5,344	1,346	1,180	487	29	9	20
Hayesville CDP.....	19,826	6,867	3,362	6,376	1,652	1,569	661	110	5	105
Keizer city.....	36,114	13,703	6,994	11,339	1,923	2,155	1,068	364	190	174
Labish Village CDP.....	412	107	54	150	64	37	7	0	0	0
Salem city (part).....	121,852	47,859	20,747	36,392	7,324	9,530	4,011	8,546	5,588	2,958
Turner city.....	1,854	710	409	546	109	80	41	0	0	0
Silverton CCD.....	15,154	5,593	3,334	4,835	725	667	323	105	40	65
Scotts Mills city.....	357	131	80	101	21	24	11	0	0	0
Silverton city.....	9,146	3,452	1,865	2,964	432	433	223	76	40	36
Stayton CCD.....	14,061	5,387	2,958	4,350	725	641	291	236	204	32
Aumsville city (part).....	1,018	352	202	359	51	54	21	0	0	0
Stayton city.....	7,632	2,882	1,450	2,498	412	390	191	12	0	12
Sublimity city.....	2,473	1,063	573	707	57	73	35	208	204	4
Woodburn CCD.....	30,104	9,281	5,144	10,475	3,179	2,025	611	458	330	128
Gervais city.....	2,458	579	368	1,010	340	161	56	6	0	6
Hubbard city (part).....	2	1	0	0	0	1	0	0	0	0
Woodburn city.....	23,913	7,545	4,057	8,154	2,494	1,663	484	167	47	120
Morrow County.....	11,150	3,916	2,338	3,562	740	594	270	23	4	19
Boardman CCD.....	7,978	2,599	1,548	2,766	626	439	205	19	0	19
Boardman city.....	3,220	964	529	1,236	283	208	93	0	0	0
Irrigon city.....	1,826	602	349	650	125	100	50	0	0	0
Heppner CCD.....	2,006	874	506	472	58	96	37	4	4	0
Heppner city.....	1,287	559	298	318	43	69	30	4	4	0
Ione-Lexington CCD.....	1,166	443	284	324	56	59	28	0	0	0
Ione city.....	329	132	81	90	12	14	5	0	0	0
Lexington town.....	238	94	57	64	9	14	6	0	0	0
Multnomah County.....	715,751	304,540	117,624	176,450	38,080	79,057	30,918	19,583	5,393	14,190
Corbett CCD.....	3,792	1,433	883	1,008	219	249	112	134	4	130
Troutdale city (part).....	88	45	23	13	4	3	0	0	0	0
Gresham CCD.....	138,920	51,277	24,709	43,264	9,213	10,457	4,285	1,651	568	1,083
Fairview city.....	8,912	3,544	1,555	2,483	601	729	285	8	0	8
Gresham city (part).....	103,179	38,362	17,916	32,005	6,935	7,961	3,279	1,507	553	954
Portland city (part).....	3,125	1,044	538	1,062	250	231	99	19	0	19
Troutdale city (part).....	15,845	5,626	3,137	5,219	846	1,017	425	29	6	23
Wood Village city.....	3,808	1,223	592	1,352	339	302	123	70	0	70
Portland East CCD.....	451,821	188,253	70,099	110,850	26,149	56,470	21,020	11,173	3,822	7,351
Gresham city (part).....	901	342	103	287	73	96	27	7	0	7
Maywood Park city.....	752	300	167	190	39	56	16	0	0	0
Milwaukie city (part).....	0	0	0	0	0	0	0	0	0	0
Portland city (part).....	449,461	187,355	69,728	110,182	25,962	56,234	20,938	11,166	3,822	7,344
Portland West CCD.....	118,521	62,361	21,296	20,773	2,405	11,686	5,417	6,563	999	5,564
Cedar Mill CDP (part).....	8	2	1	1	4	0	0	0	0	0
Lake Oswego city (part).....	2,544	1,351	525	412	65	191	110	0	0	0
Portland city (part).....	111,110	59,144	19,471	18,963	2,233	11,299	5,219	6,563	999	5,564
West Haven-Sylvan CDP (part).....	92	37	21	25	3	6	4	0	0	0
Skyline CCD.....	2,697	1,216	637	555	94	195	84	62	0	62
Portland city (part).....	41	15	8	11	0	7	2	0	0	0
Polk County.....	73,518	28,288	15,337	21,257	3,596	5,040	1,836	1,885	399	1,486
Dallas CCD.....	19,809	7,820	4,422	5,716	878	973	472	336	248	88
Dallas city.....	14,289	5,747	2,979	4,237	595	731	375	294	241	53
Rickreall CDP.....	77	27	14	27	3	6	5	0	0	0
Falls City CCD.....	2,733	1,046	640	710	183	154	74	10	0	10
Falls City city.....	947	366	199	259	60	63	31	0	0	0
Monmouth-Independence CCD.....	19,147	7,023	3,448	5,475	1,056	2,145	529	1,397	129	1,268
Independence city.....	8,539	2,857	1,473	2,875	603	731	249	51	36	15
Monmouth city.....	8,198	3,247	1,357	1,991	315	1,288	233	1,336	93	1,243
Salem CCD.....	28,595	11,169	6,211	8,471	1,220	1,524	651	142	22	120
Eola CDP.....	45	28	10	4	0	3	3	0	0	0
Salem city (part).....	24,150	9,431	5,042	7,300	1,035	1,342	572	89	22	67
Willamina CCD.....	3,234	1,230	616	885	259	244	110	0	0	0
Fort Hill CDP (part).....	128	58	26	29	5	10	2	0	0	0
Grand Ronde CDP (part).....	1,216	474	210	318	125	89	35	0	0	0
Willamina city (part).....	845	303	127	270	55	90	49	0	0	0
Sherman County.....	1,765	777	398	420	87	83	45	0	0	0
Moro CCD.....	792	360	183	175	42	32	18	0	0	0
Grass Valley city.....	164	74	35	39	8	8	5	0	0	0

Table 9.

Household Relationship and Group Quarters Population: 2010—Con.

[For information on confidentiality protection, nonsampling error, and definitions, see Selected Appendixes at <www.census.gov/prod/cen2010/cph-1-a.pdf>]

State County County Subdivision Place	Household population							Group quarters population		
	Total	Householder	Relationship to householder					Total	Institutionalized population	Non-institutionalized population
			Spouse	Child	Other relatives	Nonrelatives				
						Total	Unmarried partner			
Sherman County—Con. Moro CCD—Con. Moro city..... Wasco CCD..... Biggs Junction CDP..... Rufus city..... Wasco city..... Tillamook County..... Bay City CCD..... Bay City city..... Garibaldi city..... Idaville CDP..... Rockaway Beach city (part)..... Beaver CCD..... Beaver CDP..... Hebo CDP (part)..... Pacific City CDP (part)..... Nehalem CCD..... Bayside Gardens CDP..... Manzanita city..... Neahkahnie CDP..... Nehalem city..... Rockaway Beach city (part)..... Wheeler city..... Neskowin CCD..... Cloverdale CDP..... Hebo CDP (part)..... Neskowin CDP..... Pacific City CDP (part)..... Tillamook CCD..... Cape Meares CDP..... Netarts CDP..... Oceanside CDP..... Tillamook city..... Umatilla County..... Athena CCD..... Adams city..... Athena city..... Hermiston-Umatilla CCD..... Echo city..... Hermiston city..... Stanfield city..... Umatilla city..... Milton-Freewater CCD..... Milton-Freewater city..... Pendleton CCD..... Helix city..... Pendleton city..... Pilot Rock CCD..... Pilot Rock city..... Ukiah city..... Umapine CCD..... Umapine CDP..... Umatilla Reservation CCD..... Cayuse CDP..... Gopher Flats CDP..... Kirkpatrick CDP..... Mission CDP..... Riverside CDP..... Tutuilla CDP..... Weston CCD..... Weston city..... Union County..... Cove CCD..... Cove city..... Imbler city..... Elgin CCD..... Elgin city..... Summerville town..... La Grande CCD..... Island City city..... La Grande city..... Starkey CCD..... Union CCD..... North Powder city..... Union city.....	324 973 22 249 410 24,774 4,797 1,286 764 333 1,303 2,440 122 77 334 3,506 880 596 192 271 9 369 2,484 250 155 134 701 11,547 99 746 361 4,903 71,904 1,904 350 1,124 34,510 699 16,598 2,043 5,151 10,772 6,987 17,461 184 14,743 2,372 1,502 167 875 315 2,987 68 340 179 1,037 199 487 1,023 667 25,013 2,224 552 306 3,247 1,711 135 16,168 979 12,429 116 3,258 439 2,110	149 417 9 115 182 10,834 2,248 546 384 157 662 1,044 59 25 168 1,693 436 315 101 116 5 197 1,102 105 64 71 340 4,747 56 366 191 2,037 26,904 740 133 446 12,150 245 6,050 682 1,634 3,994 2,479 7,250 55 6,220 967 582 79 322 114 1,078 22 161 63 322 81 171 403 252 10,501 880 240 114 1,364 714 45 6,872 399 5,395 54 1,331 184 859	71 215 5 53 90 5,590 1,129 281 182 70 296 572 22 18 73 834 194 160 61 54 3 69 623 62 30 40 178 2,432 28 176 99 813 13,684 432 70 250 6,409 119 2,898 380 836 2,099 1,199 3,309 35 2,668 537 311 37 208 67 471 16 56 32 88 43 110 219 116 5,391 595 136 79 818 368 29 3,160 248 2,194 38 780 93 487	69 245 7 53 92 5,760 914 294 115 60 220 587 32 15 61 614 167 74 23 57 1 63 494 55 41 15 111 3,151 7 130 44 206 22,346 551 96 321 11,500 219 5,594 689 1,948 3,334 2,360 4,883 66 4,109 637 444 34 262 94 905 23 75 56 377 61 135 274 197 6,562 612 127 94 780 452 49 4,267 266 3,295 20 883 121 588	19 45 1 17 18 1,049 185 60 26 17 49 108 0 18 15 117 32 13 13 2 28 514 3 22 4 28 514 3 52 4 302 19 145 105 5 45 63 50 52 904 64 12 12 102 74 5 21 302 2 18 15 145 5 26 63 52 904 64 12 12 126 72 8 582 25 454 2 130 19 88	16 51 0 11 28 1,541 321 105 57 29 76 129 9 1 17 248 51 34 4 27 0 36 140 13 7 6 44 703 5 52 23 353 4,527 97 22 58 2,145 61 1,017 118 366 590 416 1,232 12 1,099 129 91 12 39 21 231 5 30 13 8 65 9 26 64 52 1,655 73 30 7 159 105 4 1,287 41 1,091 2 134 22 88	10 27 0 7 13 804 172 59 33 15 39 73 6 1 7 132 22 23 3 13 0 21 73 7 4 4 22 354 5 31 15 175 2,213 43 11 24 1,039 20 513 67 169 298 200 585 4 521 71 58 3 15 8 125 1 13 4 74 65 3 11 37 28 729 30 11 4 96 58 3 528 21 443 1 74 19 45	0 0 0 0 0 476 26 0 15 4 0 0 0 0 47 0 2 0 0 0 45 0 0 0 0 0 45 0 0 0 0 403 0 2 0 32 3,985 2 0 2 1,967 0 147 0 1,755 79 63 1,878 0 1,869 19 0 19 0 0 0 40 0 39 0 0 0 0 678 10 653 46 11 0 11	0 0 0 0 0 398 9 0 9 0 0 0 0 45 0 0 0 344 0 0 0 0 344 0 0 0 0 1 112 0 1,743 49 33 1,748 0 0 0 0 0 0 0 0 0 0 0 0 322 0 0 0 0 0 0 274 5 262 46 2 0 2	78 17 0 0 6 4 0 0 0 0 0 0 0 2 59 0 2 0 32 329 1 0 1 109 0 35 0 12 30 30 130 0 121 19 0 19 0 0 0 40 0 39 0 0 0 0 404 5 391 0 9 0 9

Table 9.

Household Relationship and Group Quarters Population: 2010—Con.

[For information on confidentiality protection, nonsampling error, and definitions, see Selected Appendixes at <www.census.gov/prod/cen2010/cph-1-a.pdf>]

State County County Subdivision Place	Household population							Group quarters population		
	Total	Householder	Relationship to householder					Total	Institutionalized population	Non-institutionalized population
			Spouse	Child	Other relatives	Nonrelatives				
						Total	Unmarried partner			
Wallowa County.....	6,903	3,133	1,701	1,511	230	328	189	105	76	29
Enterprise CCD.....	3,124	1,418	759	699	105	143	82	53	30	23
Enterprise city.....	1,894	871	410	447	72	94	60	46	26	20
Wallowa Lake CDP (part).....	29	19	7	2	0	1	1	0	0	0
Flora CCD.....	117	55	35	15	2	10	4	0	0	0
Imnaha CCD.....	244	112	62	44	15	11	9	0	0	0
Joseph CCD.....	1,679	793	422	328	44	92	59	34	30	4
Joseph city.....	1,047	509	237	216	27	58	34	34	30	4
Wallowa Lake CDP (part).....	33	18	11	1	2	1	1	0	0	0
Wallowa CCD.....	1,739	755	423	425	64	72	35	18	16	2
Lostine city.....	213	95	45	52	7	14	7	0	0	0
Wallowa city.....	790	352	176	199	29	34	17	18	16	2
Wasco County.....	24,472	10,031	4,954	6,541	1,427	1,519	729	741	421	320
Antelope CCD.....	198	94	47	40	3	14	5	118	0	118
Antelope city.....	46	28	6	9	2	1	0	0	0	0
Shaniko city.....	36	17	9	7	1	2	2	0	0	0
Dufur CCD.....	3,212	1,426	805	696	138	147	87	47	23	24
Dufur city.....	603	244	136	173	23	27	11	1	0	1
Maupin city.....	395	199	100	73	13	10	6	23	23	0
Pine Grove CDP.....	148	72	28	33	6	9	4	0	0	0
Pine Hollow CDP.....	489	238	143	65	19	24	16	5	0	5
The Dalles city (part).....	0	0	0	0	0	0	0	0	0	0
Tygh Valley CDP.....	188	90	44	28	11	15	11	18	0	18
Wamic CDP.....	85	44	24	9	7	1	1	0	0	0
The Dalles CCD.....	20,198	8,274	4,005	5,552	1,087	1,280	603	563	398	165
Chenoweth CDP.....	1,855	710	361	539	125	120	56	0	0	0
Mosier city.....	433	203	77	101	18	34	18	0	0	0
Rowena CDP.....	187	77	37	45	13	15	9	0	0	0
The Dalles city (part).....	13,151	5,472	2,522	3,650	681	826	393	469	389	80
Warm Springs CCD.....	864	237	97	253	199	78	34	13	0	13
Washington County.....	522,922	200,934	104,912	156,596	26,102	34,378	14,405	6,788	3,615	3,173
Beaverton-Hillsboro CCD.....	399,731	154,705	79,544	118,993	19,598	26,891	11,321	5,242	3,441	1,801
Aloha CDP (part).....	49,089	16,873	9,274	15,881	3,406	3,655	1,469	330	17	313
Beaverton city (part).....	78,583	32,996	14,181	21,320	3,763	6,323	2,693	934	460	474
Bull Mountain CDP.....	9,119	3,171	2,216	3,114	279	339	154	14	0	14
Cedar Hills CDP.....	8,261	3,410	1,638	2,236	349	628	287	39	0	39
Cedar Mill CDP (part).....	14,517	5,410	3,440	4,658	403	606	273	21	0	21
Durham city.....	1,351	545	283	384	58	81	38	0	0	0
Garden Home-Whitford CDP.....	6,537	2,920	1,390	1,568	167	492	251	137	18	119
Hillsboro city (part).....	77,077	27,183	15,192	24,854	4,726	5,122	1,913	1,364	989	375
King City city.....	3,037	1,735	593	490	104	115	51	74	73	1
Lake Oswego city (part).....	9	5	3	1	0	0	0	0	0	0
Metzger CDP.....	3,765	1,631	661	972	176	325	151	0	0	0
Oak Hills CDP (part).....	3,789	1,493	799	1,134	130	233	120	9	0	9
Portland city (part).....	1,547	717	280	389	30	131	57	0	0	0
Raleigh Hills CDP.....	5,845	2,729	1,224	1,386	178	328	160	51	51	0
Rivergrove city (part).....	32	13	9	7	0	3	3	0	0	0
Sherwood city.....	18,187	6,316	4,012	6,711	505	643	303	7	0	7
Tigard city.....	47,688	19,157	9,662	13,571	2,180	3,118	1,367	347	111	236
Tualatin city (part).....	23,105	8,917	4,447	7,181	1,027	1,533	664	87	45	42
West Haven-Sylvan CDP (part).....	7,788	3,792	1,637	1,487	193	679	306	121	106	15
West Slope CDP.....	6,508	2,904	1,317	1,629	189	469	244	46	9	37
Wilsonville city (part).....	590	322	94	88	16	70	40	1,548	1,548	0
Chehalem Mountains CCD.....	5,475	2,013	1,334	1,498	341	289	108	11	0	11
Gaston city (part).....	635	240	119	194	34	48	23	0	0	0
Coast Range CCD.....	8,296	2,952	1,951	2,488	522	383	170	21	21	0
Banks city.....	1,777	553	329	718	84	93	40	0	0	0
Forest Grove-Cornelius CCD.....	35,903	12,268	6,788	11,862	2,689	2,296	818	1,230	141	1,089
Cornelius city.....	11,707	3,339	2,072	4,332	1,277	687	244	162	24	138
Forest Grove city.....	20,032	7,385	3,697	6,371	1,182	1,397	489	1,051	116	935
Hillsboro city (part).....	0	0	0	0	0	0	0	0	0	0
North Plains CCD.....	4,791	1,789	1,150	1,399	237	216	79	9	9	0
Hillsboro city (part).....	20	9	4	5	0	2	1	0	0	0
North Plains city.....	1,939	706	413	621	94	105	38	8	8	0
Rockcreek CDP (part).....	0	0	0	0	0	0	0	0	0	0
Rockcreek CCD.....	68,726	27,207	14,145	20,356	2,715	4,303	1,909	275	3	272
Aloha CDP (part).....	6	2	1	2	0	1	1	0	0	0
Beaverton city (part).....	10,275	4,217	2,082	2,679	438	859	345	11	0	11
Bethany CDP.....	20,642	7,205	4,781	7,406	659	591	279	4	0	4
Hillsboro city (part).....	12,986	6,097	1,930	2,941	515	1,503	689	164	0	164
Oak Hills CDP (part).....	7,526	2,684	1,736	2,550	257	299	108	9	0	9
Rockcreek CDP (part).....	9,310	3,674	2,099	2,734	391	412	222	6	0	6
Wheeler County.....	1,416	651	338	294	60	73	32	25	17	8
Fossil CCD.....	626	292	138	123	28	45	12	17	17	0
Fossil city.....	456	224	97	96	24	15	7	17	17	0
Mitchell CCD.....	790	359	200	171	32	28	20	8	0	8
Mitchell city.....	130	61	31	27	3	8	5	0	0	0
Spray town.....	153	69	40	34	5	5	4	7	0	7

Table 9.

Household Relationship and Group Quarters Population: 2010—Con.

[For information on confidentiality protection, nonsampling error, and definitions, see Selected Appendixes at <www.census.gov/prod/cen2010/cph-1-a.pdf>]

State County County Subdivision Place	Household population							Group quarters population		
	Total	Householder	Relationship to householder					Total	Institutionalized population	Non-institutionalized population
			Spouse	Child	Other relatives	Nonrelatives				
						Total	Unmarried partner			
Yamhill County.....	93,732	34,726	19,432	28,239	5,438	5,897	2,362	5,461	2,412	3,049
Carlton CCD.....	7,570	2,743	1,788	2,230	440	369	169	33	0	33
Carlton city.....	2,007	702	404	685	114	102	57	0	0	0
Gaston city (part).....	2	1	1	0	0	0	0	0	0	0
Lafayette city (part).....	2	1	1	0	0	0	0	0	0	0
Yamhill city.....	1,015	353	224	327	57	54	28	9	0	9
Dayton-Amity CCD.....	8,542	2,912	1,833	2,700	616	481	192	17	0	17
Amity city.....	1,614	538	300	546	116	114	53	0	0	0
Dayton city.....	2,534	797	469	905	200	163	56	0	0	0
McMinnville CCD.....	32,836	12,568	6,256	9,846	1,904	2,262	936	1,725	396	1,329
McMinnville city.....	30,471	11,674	5,630	9,254	1,768	2,145	896	1,716	396	1,320
Newberg CCD.....	35,603	13,080	7,737	10,844	1,806	2,136	792	1,553	183	1,370
Dundee city.....	3,154	1,136	709	1,016	133	160	76	8	0	8
Lafayette city (part).....	3,740	1,208	727	1,326	240	239	106	0	0	0
Newberg city.....	20,576	7,736	4,105	6,291	1,028	1,416	477	1,492	183	1,309
Sheridan CCD.....	9,181	3,423	1,818	2,619	672	649	273	2,133	1,833	300
Fort Hill CDP (part).....	1	1	0	0	0	0	0	0	0	0
Grand Ronde CDP (part).....	445	184	85	118	36	22	9	0	0	0
Sheridan city.....	4,281	1,543	740	1,332	333	333	149	1,846	1,833	13
Willamina city (part).....	1,169	395	192	370	117	95	32	11	0	11

Table 10.

Household Relationship and Group Quarters Population: 2010

[For information on confidentiality protection, nonsampling error, and definitions, see Selected Appendixes at <www.census.gov/prod/cen2010/cph-1-a.pdf>]

State County Place	Household population							Group quarters population		
	Total	Householder	Relationship to householder					Total	Institutionalized population	Non-institutionalized population
			Spouse	Child	Other relatives	Nonrelatives				
						Total	Unmarried partner			
Oregon.....	3,744,432	1,518,938	733,741	1,003,171	192,322	296,260	122,135	86,642	36,612	50,030
COUNTY										
Baker County.....	15,761	7,040	3,572	3,755	537	857	466	373	313	60
Benton County.....	80,536	34,317	15,530	17,912	2,518	10,259	2,471	5,043	195	4,848
Clackamas County.....	373,239	145,790	79,856	107,451	18,212	21,930	9,696	2,753	1,340	1,413
Clatsop County.....	36,083	15,742	7,311	8,806	1,641	2,583	1,249	956	196	760
Columbia County.....	48,852	19,183	10,649	13,676	2,395	2,949	1,429	499	338	161
Coos County.....	62,035	27,133	12,810	13,888	3,259	4,945	2,254	1,008	584	424
Crook County.....	20,733	8,558	4,890	5,196	990	1,099	570	245	177	68
Curry County.....	22,046	10,417	5,066	4,209	987	1,367	724	318	105	213
Deschutes County.....	156,489	64,090	34,250	40,720	6,004	11,425	5,099	1,244	615	629
Douglas County.....	105,959	44,581	22,845	25,719	5,649	7,165	3,440	1,708	665	1,043
Gilliam County.....	1,851	864	418	385	83	101	53	20	20	0
Grant County.....	7,340	3,352	1,813	1,653	197	325	190	105	91	14
Harney County.....	7,295	3,205	1,668	1,837	231	354	187	127	97	30
Hood River County.....	21,559	8,173	4,529	6,559	1,020	1,278	525	787	76	711
Jackson County.....	199,714	83,076	40,231	51,509	10,111	14,787	6,555	3,492	950	2,542
Jefferson County.....	20,867	7,790	4,174	5,883	1,828	1,192	615	853	804	49
Josephine County.....	81,112	34,646	17,038	19,460	4,463	5,505	2,450	1,601	675	926
Klamath County.....	65,430	27,280	13,555	16,663	3,377	4,555	2,123	950	204	746
Lake County.....	7,441	3,378	1,760	1,697	252	354	208	454	430	24
Lane County.....	343,185	145,966	64,715	81,930	15,607	34,967	12,549	8,530	1,613	6,917
Lincoln County.....	45,272	20,550	9,516	9,105	2,404	3,697	1,854	762	283	479
Linn County.....	115,445	45,204	23,531	32,177	6,547	7,986	3,646	1,227	671	556
Malheur County.....	27,962	10,411	5,377	8,867	1,799	1,508	738	3,351	3,101	250
Marion County.....	304,906	112,957	56,938	94,576	20,055	20,380	8,512	10,429	6,465	3,964
Morrow County.....	11,150	3,916	2,338	3,562	740	594	270	23	4	19
Multnomah County.....	715,751	304,540	117,624	176,450	38,080	79,057	30,918	19,583	5,393	14,190
Polk County.....	73,518	28,288	15,337	21,257	3,596	5,040	1,836	1,885	399	1,486
Sherman County.....	1,765	777	398	420	87	83	45	0	0	0
Tillamook County.....	24,774	10,834	5,590	5,760	1,049	1,541	804	476	398	78
Umatilla County.....	71,904	26,904	13,684	22,346	4,443	4,527	2,213	3,985	3,656	329
Union County.....	25,013	10,501	5,391	6,562	904	1,655	729	735	322	413
Wallowa County.....	6,903	3,133	1,701	1,511	230	328	189	105	76	29
Wasco County.....	24,472	10,031	4,954	6,541	1,427	1,519	729	741	421	320
Washington County.....	522,922	200,934	104,912	156,596	26,102	34,378	14,405	6,788	3,615	3,173
Wheeler County.....	1,416	651	338	294	60	73	32	25	17	8
Yamhill County.....	93,732	34,726	19,432	28,239	5,438	5,897	2,362	5,461	2,412	3,049
PLACE										
Adair Village city, Benton County.....	840	279	161	331	31	38	22	0	0	0
Adams city, Umatilla County.....	350	133	70	96	29	22	11	0	0	0
Adrian city, Malheur County.....	177	70	39	48	12	8	5	0	0	0
Albany city.....	49,334	19,705	9,428	14,115	2,418	3,668	1,645	824	560	264
Benton County (part).....	6,463	2,440	1,731	1,860	192	240	120	0	0	0
Linn County (part).....	42,871	17,265	7,697	12,255	2,226	3,428	1,525	824	560	264
Aloha CDP, Washington County.....	49,095	16,875	9,275	15,883	3,406	3,656	1,470	330	17	313
Alpine CDP, Benton County.....	171	67	33	39	14	18	6	0	0	0
Alsea CDP, Benton County.....	164	63	31	51	10	9	4	0	0	0
Altamont CDP, Klamath County.....	19,129	7,778	3,790	5,288	1,001	1,272	603	128	21	107
Amity city, Yamhill County.....	1,614	538	300	546	116	114	53	0	0	0
Annex CDP, Malheur County.....	235	93	44	64	19	15	9	0	0	0
Antelope city, Wasco County.....	46	28	6	9	2	1	0	0	0	0
Arlington city, Gilliam County.....	586	256	117	129	40	44	26	0	0	0
Ashland city, Jackson County.....	19,117	9,409	3,219	3,777	422	2,290	808	961	67	894
Astoria city, Clatsop County.....	9,222	4,288	1,627	2,233	364	710	333	255	127	128
Athena city, Umatilla County.....	1,124	446	250	321	49	58	24	2	1	1
Aumsville city, Marion County.....	3,583	1,182	631	1,356	199	215	93	1	0	1
Aurora city, Marion County.....	918	336	215	281	47	39	21	0	0	0
Baker City city, Baker County.....	9,472	4,212	1,900	2,448	330	582	305	356	313	43
Bandon city, Coos County.....	2,946	1,466	551	562	121	246	121	120	41	79
Banks city, Washington County.....	1,777	553	329	718	84	93	40	0	0	0
Barlow city, Clackamas County.....	135	44	27	50	8	6	2	0	0	0
Barview CDP, Coos County.....	1,838	736	346	434	149	173	91	6	0	6
Bay City city, Tillamook County.....	1,286	546	281	294	60	105	59	0	0	0
Bayside Gardens CDP, Tillamook County....	880	436	194	167	32	51	22	0	0	0
Beaver CDP, Tillamook County.....	122	59	22	32	0	9	6	0	0	0
Beavercreek CDP, Clackamas County.....	4,485	1,620	1,139	1,254	256	216	95	0	0	0
Beaverton city, Washington County.....	88,858	37,213	16,263	23,999	4,201	7,182	3,038	945	460	485
Bellfountain CDP, Benton County.....	75	27	19	25	3	1	0	0	0	0
Bend city, Deschutes County.....	76,061	31,790	15,212	20,217	2,408	6,434	2,721	578	183	395

Table 10.

Household Relationship and Group Quarters Population: 2010—Con.

[For information on confidentiality protection, nonsampling error, and definitions, see Selected Appendixes at <www.census.gov/prod/cen2010/cph-1-a.pdf>]

State County Place	Household population							Group quarters population		
	Total	Householder	Relationship to householder					Total	Institutionalized population	Non-institutionalized population
			Spouse	Child	Other relatives	Nonrelatives				
						Total	Unmarried partner			
PLACE—Con.										
Bethany CDP, Washington County.....	20,642	7,205	4,781	7,406	659	591	279	4	0	4
Biggs Junction CDP, Sherman County.....	22	9	5	7	1	0	0	0	0	0
Black Butte Ranch CDP, Deschutes County.....	359	188	121	30	7	13	6	7	0	7
Blodgett CDP, Benton County.....	58	20	9	24	2	3	2	0	0	0
Boardman city, Morrow County.....	3,220	964	529	1,236	283	208	93	0	0	0
Bonanza town, Klamath County.....	415	152	83	139	21	20	14	0	0	0
Brogan CDP, Malheur County.....	90	41	24	15	6	4	4	0	0	0
Brookings city, Curry County.....	6,152	2,717	1,268	1,523	267	377	196	184	68	116
Brooks CDP, Marion County.....	389	139	93	110	31	16	5	9	0	9
Brownsville city, Linn County.....	1,668	639	356	491	86	96	56	0	0	0
Bull Mountain CDP, Washington County.....	9,119	3,171	2,216	3,114	279	339	154	14	0	14
Bunker Hill CDP, Coos County.....	1,439	595	256	350	115	123	52	5	0	5
Burns city, Harney County.....	2,721	1,280	520	660	92	169	93	85	77	8
Butte Falls town, Jackson County.....	423	166	76	107	32	42	19	0	0	0
Butteville CDP, Marion County.....	265	104	78	66	11	6	6	0	0	0
Camp Sherman CDP, Jefferson County.....	233	118	73	36	0	6	4	0	0	0
Canby city, Clackamas County.....	15,735	5,647	3,242	5,152	969	725	325	94	77	17
Cannon Beach city, Clatsop County.....	1,569	759	342	314	49	105	48	121	0	121
Canyon City town, Grant County.....	694	322	166	158	18	30	15	9	9	0
Canyonville city, Douglas County.....	1,818	756	344	384	111	223	59	66	66	0
Cape Meares CDP, Tillamook County.....	99	56	28	7	3	5	5	0	0	0
Carlton city, Yamhill County.....	2,007	702	404	685	114	102	57	0	0	0
Cascade Locks city, Hood River County.....	1,144	445	210	304	80	105	43	0	0	0
Cascadia CDP, Linn County.....	147	63	30	36	6	12	4	0	0	0
Cave Junction city, Josephine County.....	1,876	815	317	505	86	153	71	7	0	7
Cayuse CDP, Umatilla County.....	68	22	16	23	2	5	1	0	0	0
Cedar Hills CDP, Washington County.....	8,261	3,410	1,638	2,236	349	628	287	39	0	39
Cedar Mill CDP.....	14,525	5,412	3,441	4,659	407	606	273	21	0	21
Multnomah County (part).....	8	2	1	1	4	0	0	0	0	0
Washington County (part).....	14,517	5,410	3,440	4,658	403	606	273	21	0	21
Central Point city, Jackson County.....	17,099	6,542	3,520	5,212	770	1,055	486	70	12	58
Chenoweth CDP, Wasco County.....	1,855	710	361	539	125	120	56	0	0	0
Chiloquin city, Klamath County.....	734	281	102	208	94	49	28	0	0	0
Clatskanie city, Columbia County.....	1,721	729	341	487	69	95	54	16	6	10
Cloverdale CDP, Tillamook County.....	250	105	62	55	15	13	7	0	0	0
Coburg city, Lane County.....	1,035	398	235	297	35	70	30	0	0	0
Columbia City city, Columbia County.....	1,941	787	505	442	96	111	51	5	0	5
Condon city, Gilliam County.....	662	357	151	119	14	21	10	20	20	0
Coos Bay city, Coos County.....	15,742	6,950	2,796	3,763	722	1,511	602	225	97	128
Coquille city, Coos County.....	3,775	1,640	787	948	173	227	125	91	91	0
Cornelius city, Washington County.....	11,707	3,339	2,072	4,332	1,277	687	244	162	24	138
Corvallis city, Benton County.....	49,563	22,283	7,861	9,360	1,421	8,638	1,739	4,899	116	4,783
Cottage Grove city, Lane County.....	9,603	3,895	1,705	2,763	530	710	330	83	48	35
Cove city, Union County.....	552	240	136	127	19	30	11	0	0	0
Crabtree CDP, Linn County.....	388	148	90	104	19	27	13	3	0	3
Crane CDP, Harney County.....	129	51	27	41	7	3	3	0	0	0
Crawfordsville CDP, Linn County.....	332	131	72	82	20	27	12	0	0	0
Creswell city, Lane County.....	4,968	1,906	1,033	1,505	209	315	154	63	49	14
Culver city, Jefferson County.....	1,351	436	245	498	106	66	33	6	0	6
Dallas city, Polk County.....	14,289	5,747	2,979	4,237	595	731	375	294	241	53
Damascus city, Clackamas County.....	10,509	3,621	2,624	3,292	515	457	178	30	8	22
Days Creek CDP, Douglas County.....	272	120	66	52	10	24	11	0	0	0
Dayton city, Yamhill County.....	2,534	797	469	905	200	163	56	0	0	0
Dayville town, Grant County.....	149	72	34	32	3	8	4	0	0	0
Deer Island CDP, Columbia County.....	294	126	63	73	12	20	11	0	0	0
Depoe Bay city, Lincoln County.....	1,397	714	348	178	47	110	52	1	1	0
Deschutes River Woods CDP, Deschutes County.....	5,077	1,905	1,096	1,391	287	398	172	0	0	0
Detroit city, Marion County.....	202	96	51	44	2	9	4	0	0	0
Dillard CDP, Douglas County.....	478	177	86	122	44	49	20	0	0	0
Donald city, Marion County.....	979	347	223	277	80	52	22	0	0	0
Drain city, Douglas County.....	1,151	454	227	333	61	76	44	0	0	0
Dufur city, Wasco County.....	603	244	136	173	23	27	11	1	0	1
Dundee city, Yamhill County.....	3,154	1,136	709	1,016	133	160	76	8	0	8
Dunes City city, Lane County.....	1,303	609	354	209	50	81	55	0	0	0
Durham city, Washington County.....	1,351	545	283	384	58	81	38	0	0	0
Eagle Crest CDP, Deschutes County.....	1,692	795	601	205	43	48	25	4	0	4
Eagle Point city, Jackson County.....	8,469	3,231	1,807	2,560	391	480	249	0	0	0
Echo city, Umatilla County.....	699	245	119	219	55	61	20	0	0	0
Elgin city, Union County.....	1,711	714	368	452	72	105	58	0	0	0
Elkton city, Douglas County.....	195	85	45	49	9	7	5	0	0	0

Table 10.

Household Relationship and Group Quarters Population: 2010—Con.

[For information on confidentiality protection, nonsampling error, and definitions, see Selected Appendixes at <www.census.gov/prod/cen2010/cph-1-a.pdf>]

State County Place	Household population							Group quarters population		
	Total	House- holder	Relationship to householder					Total	Institution- alized population	Non- institution- alized population
			Spouse	Child	Other relatives	Nonrelatives				
						Total	Unmarried partner			
PLACE—Con.										
Enterprise city, Wallowa County.....	1,894	871	410	447	72	94	60	46	26	20
Eola CDP, Polk County.....	45	28	10	4	0	3	3	0	0	0
Estacada city, Clackamas County.....	2,686	1,062	465	848	140	171	73	9	0	9
Eugene city, Lane County.....	148,936	66,419	24,660	33,106	5,104	19,647	5,828	7,249	1,131	6,118
Fair Oaks CDP, Douglas County.....	278	106	73	69	22	8	2	0	0	0
Fairview city, Multnomah County.....	8,912	3,544	1,555	2,483	601	729	285	8	0	8
Falls City city, Polk County.....	947	366	199	259	60	63	31	0	0	0
Florence city, Lane County.....	8,348	4,226	1,845	1,413	317	547	299	118	39	79
Foots Creek CDP, Jackson County.....	799	344	214	145	52	44	25	0	0	0
Forest Grove city, Washington County.....	20,032	7,385	3,697	6,371	1,182	1,397	489	1,051	116	935
Fort Hill CDP.....	129	59	26	29	5	10	2	0	0	0
Polk County (part).....	128	58	26	29	5	10	2	0	0	0
Yamhill County (part).....	1	1	0	0	0	0	0	0	0	0
Fossil city, Wheeler County.....	456	224	97	96	24	15	7	17	17	0
Four Corners CDP, Marion County.....	15,918	5,464	2,584	5,344	1,346	1,180	487	29	9	20
Fruitdale CDP, Josephine County.....	1,174	483	235	276	87	93	39	3	0	3
Garden Home-Whitford CDP, Washington County.....	6,537	2,920	1,390	1,568	167	492	251	137	18	119
Gardiner CDP, Douglas County.....	248	119	39	59	5	26	18	0	0	0
Garibaldi city, Tillamook County.....	764	384	182	115	26	57	33	15	9	6
Gaston city.....	637	241	120	194	34	48	23	0	0	0
Washington County (part).....	635	240	119	194	34	48	23	0	0	0
Yamhill County (part).....	2	1	1	0	0	0	0	0	0	0
Gates city.....	471	222	99	95	25	30	16	0	0	0
Linn County (part).....	40	19	9	7	1	4	3	0	0	0
Marion County (part).....	431	203	90	88	24	26	13	0	0	0
Gearhart city, Clatsop County.....	1,462	649	352	327	47	87	46	0	0	0
Gervais city, Marion County.....	2,458	579	368	1,010	340	161	56	6	0	6
Gladstone city, Clackamas County.....	11,391	4,540	2,118	3,321	608	804	336	106	41	65
Glasgow CDP, Coos County.....	763	350	180	142	30	61	29	0	0	0
Glendale city, Douglas County.....	874	325	167	269	53	60	28	0	0	0
Glide CDP, Douglas County.....	1,789	749	410	451	79	100	46	6	0	6
Gold Beach city, Curry County.....	2,196	1,070	462	426	97	141	64	57	27	30
Gold Hill city, Jackson County.....	1,220	509	236	286	93	96	50	0	0	0
Gopher Flats CDP, Umatilla County.....	340	161	56	75	18	30	13	39	0	39
Government Camp CDP, Clackamas County	193	102	35	35	1	20	3	0	0	0
Grand Ronde CDP.....	1,661	658	295	436	161	111	44	0	0	0
Polk County (part).....	1,216	474	210	318	125	89	35	0	0	0
Yamhill County (part).....	445	184	85	118	36	22	9	0	0	0
Granite city, Grant County.....	38	22	12	2	0	2	2	0	0	0
Grants Pass city, Josephine County.....	33,482	14,313	5,915	9,365	1,588	2,301	1,081	1,051	627	424
Grass Valley city, Sherman County.....	164	74	35	39	8	8	5	0	0	0
Green CDP, Douglas County.....	7,486	2,796	1,513	2,203	450	524	219	29	2	27
Greenhorn city.....	0	0	0	0	0	0	0	0	0	0
Baker County (part).....	0	0	0	0	0	0	0	0	0	0
Grant County (part).....	0	0	0	0	0	0	0	0	0	0
Gresham city, Multnomah County.....	104,080	38,704	18,019	32,292	7,008	8,057	3,306	1,514	553	961
Haines city, Baker County.....	416	175	82	107	16	36	24	0	0	0
Halfway city, Baker County.....	288	153	59	58	7	11	8	0	0	0
Halsey city, Linn County.....	904	305	197	306	43	53	22	0	0	0
Happy Valley city, Clackamas County.....	13,874	4,408	3,280	4,942	705	539	188	29	3	26
Harbor CDP, Curry County.....	2,356	1,204	568	336	113	135	71	35	0	35
Harper CDP, Malheur County.....	109	45	22	34	3	5	5	0	0	0
Harrisburg city, Linn County.....	3,567	1,238	747	1,224	167	191	84	0	0	0
Hayesville CDP, Marion County.....	19,826	6,867	3,362	6,376	1,652	1,569	661	110	5	105
Hebo CDP, Tillamook County.....	232	89	48	56	31	8	5	0	0	0
Helix city, Umatilla County.....	184	55	35	66	16	12	4	0	0	0
Heppner city, Morrow County.....	1,287	559	298	318	43	69	30	4	4	0
Hermiston city, Umatilla County.....	16,598	6,050	2,898	5,594	1,039	1,017	513	147	112	35
Hillsboro city, Washington County.....	90,083	33,289	17,126	27,800	5,241	6,627	2,603	1,528	989	539
Hines city, Harney County.....	1,525	678	337	403	35	72	45	38	16	22
Holley CDP, Linn County.....	378	140	88	108	25	17	6	0	0	0
Hood River city, Hood River County.....	7,112	2,972	1,283	2,102	270	485	205	55	18	37
Hubbard city, Marion County.....	3,173	958	583	1,221	241	170	68	0	0	0
Huntington city, Baker County.....	440	211	89	91	19	30	19	0	0	0
Idanha city.....	134	65	30	18	7	14	7	0	0	0
Linn County (part).....	57	30	20	5	1	1	1	0	0	0
Marion County (part).....	77	35	10	13	6	13	6	0	0	0

Table 10.

Household Relationship and Group Quarters Population: 2010—Con.

[For information on confidentiality protection, nonsampling error, and definitions, see Selected Appendixes at <www.census.gov/prod/cen2010/cph-1-a.pdf>]

State County Place	Household population							Group quarters population		
	Total	Householder	Relationship to householder					Total	Institutionalized population	Non-institutionalized population
			Spouse	Child	Other relatives	Nonrelatives				
						Total	Unmarried partner			
PLACE—Con.										
Idaville CDP, Tillamook County.....	333	157	70	60	17	29	15	4	0	4
Imbler city, Union County.....	306	114	79	94	12	7	4	0	0	0
Independence city, Polk County.....	8,539	2,857	1,473	2,875	603	731	249	51	36	15
Ione city, Morrow County.....	329	132	81	90	12	14	5	0	0	0
Irrigon city, Morrow County.....	1,826	602	349	650	125	100	50	0	0	0
Island City city, Union County.....	979	399	248	266	25	41	21	10	5	5
Jacksonville city, Jackson County.....	2,785	1,377	696	548	63	101	57	0	0	0
Jeffers Gardens CDP, Clatsop County.....	368	145	66	108	23	26	12	0	0	0
Jefferson city, Marion County.....	3,093	1,057	629	1,050	182	175	81	5	0	5
Jennings Lodge CDP, Clackamas County....	7,288	3,027	1,318	2,018	346	579	261	27	0	27
John Day city, Grant County.....	1,691	794	329	431	46	91	51	53	49	4
Johnson City city, Clackamas County.....	560	268	99	131	30	32	15	6	6	0
Jordan Valley city, Malheur County.....	181	94	39	31	7	10	8	0	0	0
Joseph city, Wallowa County.....	1,047	509	237	216	27	58	34	34	30	4
Junction City city, Lane County.....	5,317	2,184	982	1,476	235	440	193	75	69	6
Juntura CDP, Malheur County.....	57	24	11	17	4	1	1	0	0	0
Keizer city, Marion County.....	36,114	13,703	6,994	11,339	1,923	2,155	1,068	364	190	174
Kerby CDP, Josephine County.....	567	236	106	148	35	42	20	28	0	28
King City city, Washington County.....	3,037	1,735	593	490	104	115	51	74	73	1
Kings Valley CDP, Benton County.....	65	23	15	17	3	7	1	0	0	0
Kirkpatrick CDP, Umatilla County.....	179	63	32	56	15	13	8	0	0	0
Klamath Falls city, Klamath County.....	20,069	8,542	3,286	5,385	987	1,869	815	771	183	588
Labish Village CDP, Marion County.....	412	107	54	150	64	37	7	0	0	0
Lacomb CDP, Linn County.....	535	196	124	142	48	25	17	11	5	6
Lafayette city, Yamhill County.....	3,742	1,209	728	1,326	240	239	106	0	0	0
La Grande city, Union County.....	12,429	5,395	2,194	3,295	454	1,091	443	653	262	391
Lake Oswego city.....	36,397	15,893	8,437	9,700	829	1,538	794	222	187	35
Clackamas County (part).....	33,844	14,537	7,909	9,287	764	1,347	684	222	187	35
Multnomah County (part).....	2,544	1,351	525	412	65	191	110	0	0	0
Washington County (part).....	9	5	3	1	0	0	0	0	0	0
Lakeside city, Coos County.....	1,673	806	397	246	86	138	72	26	3	23
Lakeview town, Lake County.....	2,255	1,034	493	546	86	96	57	39	36	3
Langlois CDP, Curry County.....	177	97	36	30	4	10	4	0	0	0
La Pine city, Deschutes County.....	1,606	698	297	403	71	137	86	47	12	35
Lebanon city, Linn County.....	15,322	6,118	2,729	4,507	832	1,136	534	196	74	122
Lexington town, Morrow County.....	238	94	57	64	9	14	6	0	0	0
Lincoln Beach CDP, Lincoln County.....	2,033	1,077	545	236	67	108	67	12	0	12
Lincoln City city, Lincoln County.....	7,799	3,645	1,345	1,668	401	740	361	131	45	86
Lonerock city, Gilliam County.....	21	12	4	3	0	2	1	0	0	0
Long Creek city, Grant County.....	197	84	44	49	10	10	3	0	0	0
Lookingglass CDP, Douglas County.....	855	335	213	219	54	34	9	0	0	0
Lostine city, Wallowa County.....	213	95	45	52	7	14	7	0	0	0
Lowell city, Lane County.....	1,045	397	234	323	30	61	39	0	0	0
Lyons city, Linn County.....	1,161	444	284	279	73	81	29	0	0	0
McMinnville city, Yamhill County.....	30,471	11,674	5,630	9,254	1,768	2,145	896	1,716	396	1,320
Madras city, Jefferson County.....	5,909	2,198	935	1,974	399	403	211	137	98	39
Malin city, Klamath County.....	805	255	147	315	54	34	18	0	0	0
Manzanita city, Tillamook County.....	596	315	160	74	13	34	23	2	0	2
Marion CDP, Marion County.....	313	114	68	93	22	16	10	0	0	0
Maupin city, Wasco County.....	395	199	100	73	13	10	6	23	23	0
Maywood Park city, Multnomah County.....	752	300	167	190	39	56	16	0	0	0
Medford city, Jackson County.....	73,354	30,079	13,559	20,425	3,723	5,568	2,582	1,553	691	862
Mehama CDP, Marion County.....	292	106	58	84	19	25	8	0	0	0
Melrose CDP, Douglas County.....	730	278	189	176	63	24	13	5	0	5
Merlin CDP, Josephine County.....	1,615	686	397	325	90	117	46	0	0	0
Merrill city, Klamath County.....	840	308	162	270	61	39	21	4	0	4
Metolius city, Jefferson County.....	710	275	136	214	35	50	21	0	0	0
Metzger CDP, Washington County.....	3,765	1,631	661	972	176	325	151	0	0	0
Mill City city.....	1,855	681	336	570	112	156	90	0	0	0
Linn County (part).....	1,531	559	277	470	90	135	76	0	0	0
Marion County (part).....	324	122	59	100	22	21	14	0	0	0
Millersburg city, Linn County.....	1,326	504	329	365	50	78	46	3	0	3
Milton-Freewater city, Umatilla County.....	6,987	2,479	1,199	2,360	533	416	200	63	33	30
Milwaukie city.....	20,077	8,667	3,596	5,059	1,047	1,708	748	214	68	146
Clackamas County (part).....	20,077	8,667	3,596	5,059	1,047	1,708	748	214	68	146
Multnomah County (part).....	0	0	0	0	0	0	0	0	0	0
Mission CDP, Umatilla County.....	1,037	322	88	377	145	105	65	0	0	0
Mitchell city, Wheeler County.....	130	61	31	27	3	8	5	0	0	0
Molalla city, Clackamas County.....	8,055	2,857	1,541	2,771	439	447	236	53	41	12

Table 10.

Household Relationship and Group Quarters Population: 2010—Con.

[For information on confidentiality protection, nonsampling error, and definitions, see Selected Appendixes at <www.census.gov/prod/cen2010/cph-1-a.pdf>]

State County Place	Household population							Group quarters population		
	Total	Householder	Relationship to householder					Total	Institutionalized population	Non-institutionalized population
			Spouse	Child	Other relatives	Nonrelatives				
						Total	Unmarried partner			
PLACE—Con.										
Monmouth city, Polk County.....	8,198	3,247	1,357	1,991	315	1,288	233	1,336	93	1,243
Monroe city, Benton County.....	617	251	117	159	40	50	28	0	0	0
Monument city, Grant County.....	128	55	24	30	15	4	2	0	0	0
Moro city, Sherman County.....	324	149	71	69	19	16	10	0	0	0
Mosier city, Wasco County.....	433	203	77	101	18	34	18	0	0	0
Mount Angel city, Marion County.....	3,083	1,205	535	1,011	178	154	66	203	89	114
Mount Hood CDP, Hood River County.....	281	104	65	85	11	16	10	5	0	5
Mount Hood Village CDP, Clackamas County.....	4,853	2,127	1,109	1,040	195	382	165	11	11	0
Mount Vernon city, Grant County.....	527	259	115	117	11	25	18	0	0	0
Mulino CDP, Clackamas County.....	2,103	772	513	577	137	104	51	0	0	0
Myrtle Creek city, Douglas County.....	3,397	1,382	656	935	195	229	139	42	10	32
Myrtle Point city, Coos County.....	2,474	1,027	488	635	154	170	89	40	37	3
Neahkahnie CDP, Tillamook County.....	192	101	61	23	3	4	3	0	0	0
Nehalem city, Tillamook County.....	271	116	54	57	17	27	13	0	0	0
Nesika Beach CDP, Curry County.....	459	226	112	70	13	38	16	4	0	4
Neskowin CDP, Tillamook County.....	134	71	40	15	2	6	4	0	0	0
Netarts CDP, Tillamook County.....	746	366	176	130	22	52	31	2	0	2
Newberg city, Yamhill County.....	20,576	7,736	4,105	6,291	1,028	1,416	477	1,492	183	1,309
New Hope CDP, Josephine County.....	1,515	574	342	379	107	113	38	0	0	0
New Pine Creek CDP, Lake County.....	120	50	28	28	5	9	6	0	0	0
Newport city, Lincoln County.....	9,673	4,354	1,776	2,149	508	886	371	316	231	85
North Bend city, Coos County.....	9,566	4,113	1,806	2,425	443	779	355	129	61	68
North Plains city, Washington County.....	1,939	706	413	621	94	105	38	8	8	0
North Powder city, Union County.....	439	184	93	121	19	22	19	0	0	0
Nyssa city, Malheur County.....	3,236	1,051	526	1,218	309	132	61	31	31	0
Oak Grove CDP, Clackamas County.....	16,295	6,976	3,180	4,114	813	1,212	556	334	90	244
Oak Hills CDP, Washington County.....	11,315	4,177	2,535	3,684	387	532	228	18	0	18
Oakland city, Douglas County.....	927	380	175	260	48	64	34	0	0	0
Oakridge city, Lane County.....	3,205	1,437	599	756	167	246	128	0	0	0
Oatfield CDP, Clackamas County.....	13,249	5,275	3,059	3,458	740	717	334	166	14	152
O'Brien CDP, Josephine County.....	504	227	109	87	38	43	16	0	0	0
Oceanside CDP, Tillamook County.....	361	191	99	44	4	23	15	0	0	0
Odell CDP, Hood River County.....	2,246	660	451	875	168	92	40	9	0	9
Ontario city, Malheur County.....	11,110	4,275	1,767	3,620	721	727	356	256	34	222
Oregon City city, Clackamas County.....	31,209	11,973	6,072	9,448	1,497	2,219	915	650	555	95
Pacific City CDP, Tillamook County.....	1,035	508	251	172	43	61	29	0	0	0
Paisley city, Lake County.....	243	125	56	41	9	12	11	0	0	0
Parkdale CDP, Hood River County.....	298	104	56	100	28	10	8	13	0	13
Pendleton city, Umatilla County.....	14,743	6,220	2,668	4,109	647	1,099	521	1,869	1,748	121
Peoria CDP, Linn County.....	94	40	24	20	2	8	5	0	0	0
Philomath city, Benton County.....	4,567	1,733	896	1,494	144	300	136	17	11	6
Phoenix city, Jackson County.....	4,515	2,001	855	1,099	245	315	139	23	0	23
Pilot Rock city, Umatilla County.....	1,502	582	311	444	74	91	58	0	0	0
Pine Grove CDP, Wasco County.....	148	72	28	33	6	9	4	0	0	0
Pine Hollow CDP, Wasco County.....	489	238	143	65	19	24	16	5	0	5
Pistol River CDP, Curry County.....	84	37	25	13	7	2	1	0	0	0
Plush CDP, Lake County.....	57	29	12	9	0	7	5	0	0	0
Portland city.....	566,022	248,546	90,185	130,804	28,541	67,946	26,329	17,754	4,821	12,933
Clackamas County (part).....	738	271	160	197	66	44	14	6	0	6
Multnomah County (part).....	563,737	247,558	89,745	130,218	28,445	67,771	26,258	17,748	4,821	12,927
Washington County (part).....	1,547	717	280	389	30	131	57	0	0	0
Port Orford city, Curry County.....	1,120	603	213	168	39	97	54	13	4	9
Powers city, Coos County.....	689	314	121	150	41	63	35	0	0	0
Prairie City city, Grant County.....	876	402	216	205	14	39	23	33	33	0
Prescott city, Columbia County.....	55	26	16	10	2	1	0	0	0	0
Prineville city, Crook County.....	9,017	3,692	1,729	2,608	440	548	286	236	64	172
Pronghorn CDP, Deschutes County.....	34	15	13	6	0	0	0	0	0	0
Prospect CDP, Jackson County.....	455	203	114	98	20	20	12	0	0	0
Rainier city, Columbia County.....	1,895	818	383	480	96	118	67	0	0	0
Raleigh Hills CDP, Washington County.....	5,845	2,729	1,224	1,386	178	328	160	51	51	0
Redmond city, Deschutes County.....	25,915	9,947	4,847	7,989	1,226	1,906	919	300	181	119
Redwood CDP, Josephine County.....	2,623	1,136	587	637	133	130	62	4	0	4
Reedsport city, Douglas County.....	4,110	1,948	872	863	176	251	131	44	30	14
Richland city, Baker County.....	156	93	45	4	2	12	5	0	0	0
Rickreall CDP, Polk County.....	77	27	14	27	3	6	5	0	0	0
Riddle city, Douglas County.....	1,180	460	206	338	74	102	50	5	0	5
Rivergrove city.....	289	123	76	76	3	11	7	0	0	0
Clackamas County (part).....	257	110	67	69	3	8	4	0	0	0
Washington County (part).....	32	13	9	7	0	3	3	0	0	0

Table 10.

Household Relationship and Group Quarters Population: 2010—Con.

[For information on confidentiality protection, nonsampling error, and definitions, see Selected Appendixes at <www.census.gov/prod/cen2010/cph-1-a.pdf>]

State County Place	Household population							Group quarters population		
	Total	Householder	Relationship to householder					Total	Institutionalized population	Non-institutionalized population
			Spouse	Child	Other relatives	Nonrelatives				
						Total	Unmarried partner			
PLACE—Con.										
Riverside CDP, Umatilla County.....	199	81	43	61	5	9	3	0	0	0
Rockaway Beach city, Tillamook County.....	1,312	667	299	221	49	76	39	0	0	0
Rockcreek CDP, Washington County.....	9,310	3,674	2,099	2,734	391	412	222	6	0	6
Rogue River city, Jackson County.....	2,131	1,054	396	463	103	115	56	0	0	0
Roseburg city, Douglas County.....	20,236	9,081	3,563	5,122	843	1,627	774	945	459	486
Roseburg North CDP, Douglas County.....	5,909	2,638	1,137	1,442	261	431	220	3	0	3
Rose Lodge CDP, Lincoln County.....	1,890	780	401	416	120	173	83	4	4	0
Rowena CDP, Wasco County.....	187	77	37	45	13	15	9	0	0	0
Ruch CDP, Jackson County.....	836	334	201	202	50	49	22	4	0	4
Rufus city, Sherman County.....	249	115	53	53	17	11	7	0	0	0
St. Helens city, Columbia County.....	12,573	4,847	2,252	4,030	567	877	447	310	241	69
St. Paul city, Marion County.....	421	147	97	147	14	16	7	0	0	0
Salem city.....	146,002	57,290	25,789	43,692	8,359	10,872	4,583	8,635	5,610	3,025
Marion County (part).....	121,852	47,859	20,747	36,392	7,324	9,530	4,011	8,546	5,588	2,958
Polk County (part).....	24,150	9,431	5,042	7,300	1,035	1,342	572	89	22	67
Sandy city, Clackamas County.....	9,556	3,567	1,844	3,166	389	590	313	14	0	14
Scappoose city, Columbia County.....	6,498	2,536	1,344	1,958	295	365	192	94	91	3
Scio city, Linn County.....	838	306	160	255	75	42	22	0	0	0
Scotts Mills city, Marion County.....	357	131	80	101	21	24	11	0	0	0
Seaside city, Clatsop County.....	6,410	2,969	1,052	1,451	359	579	281	47	19	28
Selma CDP, Josephine County.....	690	284	141	144	54	67	21	5	2	3
Seneca city, Grant County.....	199	95	49	40	3	12	9	0	0	0
Seventh Mountain CDP, Deschutes County.....	187	93	75	13	2	4	4	0	0	0
Shady Cove city, Jackson County.....	2,902	1,291	666	578	140	227	100	2	0	2
Shaniko city, Wasco County.....	36	17	9	7	1	2	2	0	0	0
Shedd CDP, Linn County.....	164	65	40	49	1	9	6	40	0	40
Sheridan city, Yamhill County.....	4,281	1,543	740	1,332	333	333	149	1,846	1,833	13
Sherwood city, Washington County.....	18,187	6,316	4,012	6,711	505	643	303	7	0	7
Siletz city, Lincoln County.....	1,198	448	227	329	110	84	54	14	0	14
Silver Lake CDP, Lake County.....	149	72	33	35	4	5	4	0	0	0
Silverton city, Marion County.....	9,146	3,452	1,865	2,964	432	433	223	76	40	36
Sisters city, Deschutes County.....	2,028	847	407	593	71	110	38	10	0	10
Sodaville city, Linn County.....	308	116	72	92	13	15	9	0	0	0
South Lebanon CDP, Linn County.....	1,005	397	219	252	63	74	34	0	0	0
Spray town, Wheeler County.....	153	69	40	34	5	5	4	7	0	7
Springfield city, Lane County.....	58,816	23,665	9,668	16,461	3,397	5,625	2,471	587	181	406
Stafford CDP, Clackamas County.....	1,577	599	413	445	61	59	29	0	0	0
Stanfield city, Umatilla County.....	2,043	682	380	689	174	118	67	0	0	0
Stayton city, Marion County.....	7,632	2,882	1,450	2,498	412	390	191	12	0	12
Sublimity city, Marion County.....	2,473	1,063	573	707	57	73	35	208	204	4
Summerville town, Union County.....	135	45	29	49	8	4	3	0	0	0
Summit CDP, Benton County.....	82	33	14	21	1	13	7	0	0	0
Sumpter city, Baker County.....	204	119	61	18	0	6	6	0	0	0
Sunriver CDP, Deschutes County.....	1,393	725	505	108	18	37	23	0	0	0
Sutherlin city, Douglas County.....	7,716	3,249	1,675	2,061	311	420	235	94	23	71
Sweet Home city, Linn County.....	8,852	3,440	1,634	2,529	591	658	337	73	31	42
Takilma CDP, Josephine County.....	371	171	56	84	16	44	13	7	0	7
Talent city, Jackson County.....	6,050	2,639	974	1,639	250	548	254	16	0	16
Tangent city, Linn County.....	1,161	410	239	379	65	68	25	3	0	3
Terrebonne CDP, Deschutes County.....	1,257	466	286	378	59	68	36	0	0	0
Tetherow CDP, Deschutes County.....	45	14	11	18	2	0	0	0	0	0
The Dalles city, Wasco County.....	13,151	5,472	2,522	3,650	681	826	393	469	389	80
Three Rivers CDP, Deschutes County.....	3,009	1,215	729	754	120	191	94	5	0	5
Tigard city, Washington County.....	47,688	19,157	9,662	13,571	2,180	3,118	1,367	347	111	236
Tillamook city, Tillamook County.....	4,903	2,037	813	1,494	206	353	175	32	0	32
Toledo city, Lincoln County.....	3,455	1,331	632	980	217	295	159	10	0	10
Trail CDP, Jackson County.....	702	314	165	154	34	35	20	0	0	0
Tri-City CDP, Douglas County.....	3,931	1,526	775	1,013	288	329	166	0	0	0
Troutdale city, Multnomah County.....	15,933	5,671	3,160	5,232	850	1,020	425	29	6	23
Tualatin city.....	25,967	10,000	5,160	8,124	1,083	1,600	701	87	45	42
Clackamas County (part).....	2,862	1,083	713	943	56	67	37	0	0	0
Washington County (part).....	23,105	8,917	4,447	7,181	1,027	1,533	664	87	45	42
Tumalo CDP, Deschutes County.....	488	213	126	91	18	40	12	0	0	0
Turner city, Marion County.....	1,854	710	409	546	109	80	41	0	0	0
Tutuilla CDP, Umatilla County.....	487	171	110	135	45	26	11	0	0	0
Tygh Valley CDP, Wasco County.....	188	90	44	28	11	15	11	18	0	18
Ukiah city, Umatilla County.....	167	79	37	34	5	12	3	19	0	19
Umapine CDP, Umatilla County.....	315	114	67	94	19	21	8	0	0	0
Umatilla city, Umatilla County.....	5,151	1,634	836	1,948	367	366	169	1,755	1,743	12
Union city, Union County.....	2,110	859	487	588	88	88	45	11	2	9

Table 10.

Household Relationship and Group Quarters Population: 2010—Con.

[For information on confidentiality protection, nonsampling error, and definitions, see Selected Appendixes at <www.census.gov/prod/cen2010/cph-1-a.pdf>]

State County Place	Household population							Group quarters population		
	Total	House- holder	Relationship to householder					Total	Institution- alized population	Non- institution- alized population
			Spouse	Child	Other relatives	Nonrelatives				
						Total	Unmarried partner			
PLACE—Con.										
Unity city, Baker County.....	71	36	14	11	8	2	1	0	0	0
Vale city, Malheur County.....	1,765	669	320	591	89	96	58	109	109	0
Veneta city, Lane County.....	4,533	1,730	916	1,316	228	343	146	28	0	28
Vernonia city, Columbia County.....	2,147	822	432	669	94	130	60	4	0	4
Waldport city, Lincoln County.....	2,029	974	411	368	119	157	79	4	0	4
Wallowa city, Wallowa County.....	790	352	176	199	29	34	17	18	16	2
Wallowa Lake CDP, Wallowa County.....	62	37	18	3	2	2	2	0	0	0
Wamic CDP, Wasco County.....	85	44	24	9	7	1	1	0	0	0
Warm Springs CDP, Jefferson County.....	2,881	712	211	1,014	736	208	115	64	64	0
Warren CDP, Columbia County.....	1,787	705	489	434	77	82	39	0	0	0
Warrenton city, Clatsop County.....	4,773	1,948	944	1,320	247	314	163	216	50	166
Wasco city, Sherman County.....	410	182	90	92	18	28	13	0	0	0
Waterloo town, Linn County.....	229	79	49	61	31	9	4	0	0	0
Westfir city, Lane County.....	253	114	54	58	14	13	5	0	0	0
West Haven-Sylvan CDP.....	7,880	3,829	1,658	1,512	196	685	310	121	106	15
Multnomah County (part).....	92	37	21	25	3	6	4	0	0	0
Washington County (part).....	7,788	3,792	1,637	1,487	193	679	306	121	106	15
West Linn city, Clackamas County.....	24,982	9,523	5,881	7,904	665	1,009	444	127	63	64
Weston city, Umatilla County.....	667	252	116	197	50	52	28	0	0	0
Westport CDP, Clatsop County.....	321	134	60	89	16	22	14	0	0	0
West Scio CDP, Linn County.....	120	49	19	30	8	14	5	0	0	0
West Slope CDP, Washington County.....	6,508	2,904	1,317	1,629	189	469	244	46	9	37
Wheeler city, Tillamook County.....	369	197	69	63	4	36	21	45	45	0
White City CDP, Jackson County.....	7,481	2,431	1,293	2,638	594	525	237	494	0	494
Willamina city.....	2,014	698	319	640	172	185	81	11	0	11
Polk County (part).....	845	303	127	270	55	90	49	0	0	0
Yamhill County (part).....	1,169	395	192	370	117	95	32	11	0	11
Williams CDP, Josephine County.....	1,072	453	244	231	62	82	37	0	0	0
Wilsonville city.....	17,913	7,859	3,561	4,869	544	1,080	564	1,596	1,554	42
Clackamas County (part).....	17,323	7,537	3,467	4,781	528	1,010	524	48	6	42
Washington County (part).....	590	322	94	88	16	70	40	1,548	1,548	0
Wimer CDP, Jackson County.....	665	276	163	145	45	36	22	13	0	13
Winchester Bay CDP, Douglas County.....	370	197	87	51	17	18	15	12	0	12
Winston city, Douglas County.....	5,346	2,140	1,032	1,455	287	432	203	33	0	33
Woodburn city, Marion County.....	23,913	7,545	4,057	8,154	2,494	1,663	484	167	47	120
Wood Village city, Multnomah County.....	3,808	1,223	592	1,352	339	302	123	70	0	70
Yachats city, Lincoln County.....	689	400	163	54	24	48	28	1	0	1
Yamhill city, Yamhill County.....	1,015	353	224	327	57	54	28	9	0	9
Yoncalla city, Douglas County.....	1,047	441	211	253	67	75	42	0	0	0

Table 11.
Housing Occupancy and Tenure: 2010

[For information on confidentiality protection, nonsampling error, and definitions, see Selected Appendixes at <www.census.gov/prod/cen2010/cph-1-a.pdf>]

State County County Subdivision Place	Total housing units	Occupied housing units						Vacant housing units				
		Total	Owner occupied		Renter occupied	Average household size		Total	For seasonal, recrea- tional, or occasional use	Vacancy rate		
			Number	Percent of occupied housing units		Owner- occupied units	Renter- occupied units			Available housing	Home- owner	Rental
Oregon.....	1,675,562	1,518,938	944,485	62.2	574,453	2.53	2.36	156,624	55,473	4.0	2.5	6.5
Baker County.....	8,826	7,040	4,810	68.3	2,230	2.24	2.23	1,786	1,058	4.4	2.9	7.4
Baker City CCD.....	5,119	4,631	2,985	64.5	1,646	2.30	2.22	488	77	4.2	2.7	6.8
Baker City city (part).....	4,653	4,212	2,665	63.3	1,547	2.28	2.19	441	59	4.5	2.9	7.2
Eagle Valley CCD.....	680	412	300	72.8	112	2.03	1.96	268	203	6.1	4.1	10.9
Richland city.....	116	93	66	71.0	27	1.71	1.59	23	13	6.9	5.6	10.0
Halfway CCD.....	732	527	370	70.2	157	2.06	2.05	205	141	3.2	1.8	6.2
Halfway city.....	199	153	99	64.7	54	2.03	1.61	46	24	6.0	4.8	8.2
Hereford CCD.....	984	431	358	83.1	73	1.94	2.15	553	481	6.2	6.2	6.3
Greenhorn city (part).....	10	0	0	(X)	0	0.00	0.00	10	10	(X)	(X)	(X)
Sumpter city.....	307	119	106	89.1	13	1.73	1.62	188	173	6.2	7.0	0.0
Unity city.....	58	36	25	69.4	11	1.76	2.45	22	9	21.3	21.2	21.4
Huntington CCD.....	359	259	165	63.7	94	2.07	2.28	100	50	6.8	4.0	11.3
Huntington city.....	272	211	137	64.9	74	2.07	2.11	61	29	8.2	4.8	14.0
Wingville-Haines CCD.....	952	780	632	81.0	148	2.37	2.72	172	106	3.9	2.0	11.4
Baker City city (part).....	0	0	0	(X)	0	0.00	0.00	0	0	(X)	(X)	(X)
Haines city.....	201	175	124	70.9	51	2.24	2.71	26	8	6.9	1.6	17.7
Benton County.....	36,245	34,317	19,178	55.9	15,139	2.49	2.17	1,928	311	2.8	1.7	4.1
Corvallis CCD.....	28,167	26,780	12,878	48.1	13,902	2.43	2.13	1,387	170	2.9	1.6	4.0
Corvallis city (part).....	23,423	22,283	9,464	42.5	12,819	2.39	2.10	1,140	139	3.0	1.7	3.9
Philomath city.....	1,837	1,733	1,118	64.5	615	2.73	2.46	104	8	2.8	1.7	4.6
North Albany CCD.....	3,325	3,182	2,882	90.6	300	2.68	2.63	143	15	2.4	2.1	4.7
Albany city (part).....	2,553	2,440	2,208	90.5	232	2.66	2.57	113	9	2.5	2.4	3.3
North Benton CCD.....	1,663	1,565	1,256	80.3	309	2.58	2.72	98	29	1.3	0.9	2.8
Adair Village city.....	293	279	175	62.7	104	2.82	3.33	14	1	2.4	1.7	3.7
Blodgett CDP.....	21	20	17	85.0	3	2.65	4.33	1	1	0.0	0.0	0.0
Kings Valley CDP.....	25	23	21	91.3	2	2.86	2.50	2	0	0.0	0.0	0.0
Summit CDP.....	34	33	21	63.6	12	3.00	1.58	1	0	0.0	0.0	0.0
Southeast Benton CCD.....	1,629	1,494	1,109	74.2	385	2.50	2.68	135	22	3.2	1.9	6.5
Alpine CDP.....	74	67	47	70.1	20	2.32	3.10	7	1	2.9	2.0	4.8
Bellfountain CDP.....	28	27	21	77.8	6	2.86	2.50	1	1	0.0	0.0	0.0
Corvallis city (part).....	0	0	0	(X)	0	0.00	0.00	0	0	(X)	(X)	(X)
Monroe city.....	277	251	151	60.2	100	2.36	2.60	26	1	6.3	5.0	8.2
Southwest Benton CCD.....	1,461	1,296	1,053	81.3	243	2.45	2.54	165	75	2.8	2.0	5.8
Alsea CDP.....	82	63	40	63.5	23	2.38	3.00	19	0	14.5	6.8	25.0
Clackamas County.....	156,945	145,790	100,982	69.3	44,808	2.66	2.33	11,155	2,839	3.2	2.0	5.9
Beavercreek CCD.....	2,653	2,563	2,291	89.4	272	2.73	2.76	90	14	0.9	0.8	1.8
Beavercreek CDP (part).....	1,334	1,288	1,168	90.7	120	2.80	2.59	46	11	0.9	0.8	2.4
Oregon City city (part).....	76	73	63	86.3	10	2.71	2.60	3	0	1.4	1.6	0.0
Canby CCD.....	6,879	6,593	4,472	67.8	2,121	2.75	2.81	286	22	2.5	1.7	4.1
Canby city.....	5,890	5,647	3,765	66.7	1,882	2.76	2.83	243	15	2.6	1.7	4.2
Colton CCD.....	1,893	1,782	1,540	86.4	242	2.80	2.72	111	23	2.2	1.8	4.7
Estacada CCD.....	6,084	5,689	4,523	79.5	1,166	2.71	2.52	395	51	3.0	1.8	7.6
Estacada city.....	1,155	1,062	640	60.3	422	2.73	2.23	93	2	6.1	3.1	10.2
Molalla CCD.....	4,765	4,496	3,174	70.6	1,322	2.84	2.77	269	22	3.2	2.7	4.3
Molalla city (part).....	3,006	2,846	1,885	66.2	961	2.86	2.74	160	3	3.8	3.4	4.6
Mount Hood CCD.....	6,768	4,345	3,461	79.7	884	2.44	2.43	2,423	2,028	5.2	3.9	10.1
Government Camp CDP.....	630	102	58	56.9	44	2.03	1.70	528	476	32.5	40.2	18.5
Mount Hood Village CDP.....	3,635	2,127	1,681	79.0	446	2.28	2.28	1,508	1,343	3.9	3.5	5.6
Sandy city (part).....	73	70	16	22.9	54	2.63	4.69	3	0	2.8	0.0	3.6
Mulino CCD.....	1,795	1,702	1,474	86.6	228	2.73	2.65	93	12	2.2	0.9	10.2
Beavercreek CDP (part).....	326	313	265	84.7	48	2.76	2.58	13	2	1.3	0.7	4.0
Mulino CDP.....	810	772	659	85.4	113	2.77	2.44	38	6	1.7	1.2	4.2
Northwest Clackamas CCD.....	103,937	97,802	65,889	67.4	31,913	2.65	2.26	6,135	492	3.3	2.0	5.9
Damascus city (part).....	3,391	3,257	2,972	91.2	285	2.88	3.04	134	12	1.7	1.6	3.1
Gladstone city.....	4,779	4,540	2,680	59.0	1,860	2.61	2.36	239	8	3.1	1.5	5.3
Happy Valley city.....	4,708	4,408	3,864	87.7	544	3.19	2.86	300	24	3.1	2.9	4.2
Jennings Lodge CDP.....	3,203	3,027	1,672	55.2	1,355	2.44	2.36	176	10	3.5	1.9	5.4
Johnson City city.....	278	268	252	94.0	16	2.08	2.31	10	1	2.2	2.3	0.0
Lake Oswego city (part).....	15,513	14,537	9,994	68.7	4,543	2.52	1.91	976	167	3.3	2.2	5.7
Milwaukie city (part).....	9,138	8,667	5,078	58.6	3,589	2.47	2.09	471	27	3.2	1.6	5.4
Oak Grove CDP.....	7,473	6,976	4,335	62.1	2,641	2.43	2.19	497	24	4.6	3.0	7.2
Oatfield CDP.....	5,451	5,275	4,216	79.9	1,059	2.56	2.32	176	14	1.7	1.1	3.9
Oregon City city (part).....	12,824	11,900	7,566	63.6	4,334	2.73	2.39	924	30	3.1	1.8	5.2
Portland city (part).....	284	271	236	87.1	35	2.65	3.20	13	2	1.4	0.8	5.4
Rivergrove city (part).....	120	110	98	89.1	12	2.40	1.83	10	3	2.7	3.0	0.0
Stafford CDP.....	644	599	511	85.3	88	2.64	2.58	45	13	2.6	1.9	6.4
Tualatin city (part).....	1,162	1,083	780	72.0	303	3.01	1.69	79	1	6.1	0.9	17.3
West Linn city.....	10,035	9,523	7,424	78.0	2,099	2.69	2.38	512	66	2.8	2.0	5.5
Redland CCD.....	2,366	2,261	2,003	88.6	258	2.71	2.69	105	21	1.6	1.3	4.1
Beavercreek CDP (part).....	21	19	18	94.7	1	2.50	1.00	2	1	5.0	5.3	0.0
Sandy CCD.....	7,847	7,446	5,578	74.9	1,868	2.71	2.59	401	31	2.5	2.0	4.2
Damascus city (part).....	378	364	324	89.0	40	2.94	3.10	14	1	0.5	0.3	2.4
Sandy city (part).....	3,695	3,497	2,255	64.5	1,242	2.72	2.52	198	7	3.6	3.0	4.7
Wilsonville CCD.....	9,562	8,862	4,764	53.8	4,098	2.52	2.16	700	98	4.5	2.6	6.7
Barlow city.....	45	44	41	93.2	3	3.10	2.67	1	0	0.0	0.0	0.0
Wilsonville city (part).....	8,152	7,537	3,628	48.1	3,909	2.48	2.13	615	76	5.0	2.9	6.8
Yoder CCD.....	2,396	2,249	1,813	80.6	436	2.77	3.18	147	25	1.7	1.3	3.3

Table 11.
Housing Occupancy and Tenure: 2010—Con.

[For information on confidentiality protection, nonsampling error, and definitions, see Selected Appendixes at <www.census.gov/prod/cen2010/cph-1-a.pdf>]

State County County Subdivision Place	Total housing units	Occupied housing units						Vacant housing units				
		Total	Owner occupied		Renter occupied	Average household size		Total	For seasonal, recrea- tional, or occasional use	Vacancy rate		
			Number	Percent of occupied housing units		Owner- occupied units	Renter- occupied units			Available housing	Home- owner	Rental
Clackamas County—Con.												
Yoder CCD—Con.												
Molalla city (part).....	11	11	11	100.0	0	2.45	0.00	0	0	0.0	0.0	(X)
Clatsop County.....	21,546	15,742	9,680	61.5	6,062	2.33	2.24	5,804	4,298	5.8	3.6	9.1
Astoria CCD.....	12,750	10,383	6,539	63.0	3,844	2.37	2.25	2,367	1,473	4.8	3.2	7.3
Astoria city.....	4,980	4,288	2,045	47.7	2,243	2.20	2.11	692	230	5.9	3.6	7.9
Gearhart city.....	1,450	649	486	74.9	163	2.27	2.21	801	723	6.7	6.3	7.9
Jeffers Gardens CDP.....	160	145	108	74.5	37	2.54	2.54	15	0	3.3	3.5	2.6
Seaside city (part).....	151	127	49	38.6	78	2.14	2.35	24	5	11.7	7.4	14.3
Warrenton city.....	2,196	1,948	1,178	60.5	770	2.49	2.39	248	110	5.3	4.5	6.6
Jewell CCD.....	634	430	341	79.3	89	2.41	2.46	204	163	4.6	3.9	7.2
Knappa-Brownsmead CCD.....	934	797	659	82.7	138	2.50	2.51	137	69	5.1	3.1	13.7
Westport CDP.....	161	134	94	70.1	40	2.33	2.55	27	3	10.5	3.0	24.5
Seaside CCD.....	7,228	4,132	2,141	51.8	1,991	2.13	2.18	3,096	2,593	8.5	4.7	12.2
Cannon Beach city.....	1,812	759	440	58.0	319	2.01	2.15	1,053	980	5.4	5.1	5.8
Seaside city (part).....	4,487	2,842	1,268	44.6	1,574	2.13	2.17	1,645	1,259	10.0	5.4	13.3
Columbia County.....	20,698	19,183	14,282	74.5	4,901	2.60	2.39	1,515	296	3.3	2.2	6.3
Clatskanie CCD.....	2,704	2,439	1,906	78.1	533	2.57	2.30	265	83	3.5	2.7	6.1
Clatskanie city.....	806	729	451	61.9	278	2.49	2.16	77	10	5.9	4.8	7.5
Goble CCD.....	1,032	938	811	86.5	127	2.64	2.63	94	25	2.3	2.0	3.7
Deer Island CDP (part).....	99	91	81	89.0	10	2.06	2.40	8	0	4.2	3.6	8.3
Rainier CCD.....	1,918	1,746	1,263	72.3	483	2.52	2.21	172	27	3.6	2.2	6.9
Prescott city.....	31	26	23	88.5	3	2.04	2.67	5	3	3.7	0.0	25.0
Rainier city.....	884	818	501	61.2	317	2.50	2.03	66	12	4.0	3.7	4.5
St. Helens CCD.....	9,433	8,922	6,467	72.5	2,455	2.65	2.40	511	67	3.1	2.4	5.0
Columbia City city.....	830	787	677	86.0	110	2.46	2.50	43	6	2.8	1.7	9.1
Deer Island CDP (part).....	40	35	21	60.0	14	3.00	2.86	5	0	7.9	4.5	12.5
St. Helens city.....	5,154	4,847	2,920	60.2	1,927	2.75	2.35	307	25	3.9	3.3	4.7
Warren CDP.....	730	705	623	88.4	82	2.52	2.68	25	6	1.5	1.3	3.5
Scappoose CCD.....	4,008	3,761	2,720	72.3	1,041	2.53	2.42	247	49	3.0	1.2	7.7
Scappoose city.....	2,698	2,536	1,755	69.2	781	2.60	2.48	162	14	3.9	1.4	9.1
Vernonia CCD.....	1,603	1,377	1,115	81.0	262	2.57	2.55	226	45	5.4	3.3	13.5
Vernonia city.....	962	822	643	78.2	179	2.61	2.63	140	8	7.5	4.6	16.7
Coos County.....	30,593	27,133	17,800	65.6	9,333	2.25	2.35	3,460	1,236	4.2	2.8	6.7
Bandon CCD.....	3,488	2,858	1,829	64.0	1,029	2.09	2.12	630	289	6.0	5.2	7.3
Bandon city (part).....	1,860	1,466	788	53.8	678	1.96	2.07	394	197	8.0	7.8	8.3
Coos Bay CCD.....	14,904	13,632	7,878	57.8	5,754	2.27	2.33	1,272	264	4.2	2.7	6.2
Barview CDP.....	853	736	515	70.0	221	2.38	2.76	117	57	2.2	1.0	5.1
Bunker Hill CDP.....	657	595	346	58.2	249	2.29	2.59	62	4	3.9	3.1	5.0
Coos Bay city (part).....	6,879	6,334	3,433	54.2	2,901	2.22	2.31	545	96	4.3	3.5	5.3
North Bend city.....	4,450	4,113	2,252	54.8	1,861	2.37	2.27	337	31	4.7	2.2	7.5
Coquille CCD.....	3,725	3,381	2,488	73.6	893	2.28	2.48	344	57	4.2	2.6	8.3
Bandon city (part).....	0	0	0	(X)	0	0.00	0.00	0	0	(X)	(X)	(X)
Coquille city.....	1,828	1,640	1,072	65.4	568	2.29	2.33	188	17	6.1	3.8	10.2
Eastside CCD.....	2,496	2,295	1,761	76.7	534	2.30	2.55	201	72	2.1	1.6	3.8
Coos Bay city (part).....	663	616	386	62.7	230	2.26	2.35	47	9	2.2	2.5	1.7
Myrtle Point CCD.....	2,281	2,038	1,481	72.7	557	2.34	2.41	243	54	4.4	2.5	9.4
Myrtle Point city.....	1,129	1,027	713	69.4	314	2.39	2.45	102	7	5.8	3.3	11.0
North Bayside CCD.....	3,176	2,488	2,060	82.8	428	2.19	2.51	688	482	3.4	2.6	7.3
Glasgow CDP.....	393	350	277	79.1	73	2.15	2.29	43	8	4.6	3.5	8.8
Lakeside city.....	967	806	645	80.0	161	1.98	2.45	161	87	4.7	3.7	8.5
Powers CCD.....	523	441	303	68.7	138	2.13	2.56	82	18	6.1	3.7	10.8
Powers city.....	379	314	213	67.8	101	2.14	2.32	65	11	7.7	4.8	13.3
Crook County.....	10,202	8,558	6,093	71.2	2,465	2.38	2.52	1,644	707	6.0	4.1	10.5
Crooked River CCD.....	2,364	1,690	1,429	84.6	261	2.24	2.58	674	445	5.0	4.9	5.1
Powell Butte CCD.....	1,106	907	773	85.2	134	2.37	2.65	199	136	3.0	2.4	6.3
Prineville city (part).....	0	0	0	(X)	0	0.00	0.00	0	0	(X)	(X)	(X)
Prineville CCD.....	6,732	5,961	3,891	65.3	2,070	2.44	2.50	771	126	6.8	4.1	11.4
Prineville city (part).....	4,181	3,692	2,073	56.1	1,619	2.44	2.45	489	35	8.2	5.4	11.7
Curry County.....	12,613	10,417	7,217	69.3	3,200	2.06	2.24	2,196	1,130	5.8	4.0	9.4
Agness CCD.....	111	51	39	76.5	12	1.87	1.83	60	52	5.6	4.9	7.7
Brookings CCD.....	4,749	4,031	2,555	63.4	1,476	2.21	2.34	718	361	5.6	4.9	6.7
Brookings city.....	3,183	2,717	1,479	54.4	1,238	2.22	2.31	466	220	6.3	6.1	6.5
Gold Beach CCD.....	3,139	2,506	1,742	69.5	764	2.02	2.06	633	308	7.2	4.1	13.7
Gold Beach city.....	1,322	1,070	634	59.3	436	2.06	2.04	252	98	9.0	5.3	13.8
Nesika Beach CDP.....	283	226	169	74.8	57	1.93	2.33	57	33	3.4	3.4	3.4
Pistol River CDP.....	47	37	34	91.9	3	2.32	1.67	10	4	7.1	0.0	50.0
Harbor CCD.....	2,725	2,304	1,771	76.9	533	1.97	2.42	421	209	5.2	3.6	9.9
Harbor CDP.....	1,428	1,204	927	77.0	277	1.86	2.29	224	108	5.7	4.2	10.3
Port Orford CCD.....	1,889	1,525	1,110	72.8	415	1.96	1.97	364	200	4.7	2.5	9.9
Langlois CDP.....	109	97	71	73.2	26	1.73	2.08	12	6	2.0	1.4	3.6
Port Orford city.....	767	603	405	67.2	198	1.85	1.88	164	78	7.6	3.5	14.9
Deschutes County.....	80,139	64,090	42,160	65.8	21,930	2.44	2.45	16,049	9,623	6.6	4.2	10.9
Bend CCD.....	40,524	35,857	21,869	61.0	13,988	2.45	2.35	4,667	1,395	6.2	3.9	9.5
Bend city (part).....	36,079	31,762	18,370	57.8	13,392	2.43	2.34	4,317	1,292	6.6	4.2	9.7

Table 11.
Housing Occupancy and Tenure: 2010—Con.

[For information on confidentiality protection, nonsampling error, and definitions, see Selected Appendixes at <www.census.gov/prod/cen2010/cph-1-a.pdf>]

State County County Subdivision Place	Total housing units	Occupied housing units						Vacant housing units				
		Total	Owner occupied		Renter occupied	Average household size		Total	For seasonal, recrea- tional, or occasional use	Vacancy rate		
			Number	Percent of occupied housing units		Owner- occupied units	Renter- occupied units			Available housing	Home- owner	Rental
Deschutes County—Con. Bend CCD—Con.												
Deschutes River Woods CDP (part).....	190	173	139	80.3	34	2.81	2.97	17	4	4.4	2.8	10.5
Tetherow CDP.....	18	14	13	92.9	1	3.15	4.00	4	2	12.5	13.3	0.0
Tumalo CDP (part).....	48	40	36	90.0	4	2.39	2.25	8	6	2.4	2.7	0.0
Redmond CCD.....	15,326	13,805	8,692	63.0	5,113	2.54	2.65	1,521	290	5.9	4.4	8.3
Pronghorn CDP.....	100	15	14	93.3	1	2.14	4.00	85	70	48.3	48.1	50.0
Redmond city.....	10,965	9,947	5,541	55.7	4,406	2.57	2.65	1,018	87	6.4	4.9	8.4
Terrebonne CDP.....	524	466	336	72.1	130	2.71	2.66	58	4	6.9	7.6	5.1
Sisters-Millican CCD.....	20,176	11,641	9,211	79.1	2,430	2.34	2.59	8,535	6,883	8.9	4.7	21.9
Bend city (part).....	31	28	24	85.7	4	2.63	2.75	3	0	3.4	4.0	0.0
Black Butte Ranch CDP.....	1,275	188	177	94.1	11	1.87	2.55	1,087	1,071	6.0	6.3	0.0
Deschutes River Woods CDP (part).....	1,882	1,732	1,368	79.0	364	2.61	2.80	150	36	3.9	3.1	6.8
La Pine city.....	942	698	354	50.7	344	2.22	2.39	244	92	12.7	8.4	16.7
Seventh Mountain CDP.....	199	93	87	93.5	6	2.00	2.17	106	83	18.4	3.3	75.0
Sisters city.....	1,109	847	467	55.1	380	2.37	2.43	262	135	10.6	8.0	13.5
Sunriver CDP.....	4,568	725	648	89.4	77	1.95	1.68	3,843	3,348	37.3	6.3	79.9
Three Rivers CDP.....	2,004	1,215	960	79.0	255	2.43	2.65	789	648	6.3	4.7	11.7
Tumalo CCD.....	4,113	2,787	2,388	85.7	399	2.34	2.34	1,326	1,055	5.5	4.1	13.2
Eagle Crest CDP.....	1,793	795	710	89.3	85	2.10	2.38	998	856	11.4	7.7	33.1
Tumalo CDP (part).....	184	173	123	71.1	50	2.32	2.16	11	4	2.8	2.4	3.8
Douglas County.....	48,915	44,581	30,510	68.4	14,071	2.37	2.40	4,334	992	4.1	2.7	7.0
Elkton-Drain CCD.....	1,280	1,135	799	70.4	336	2.40	2.53	145	46	2.6	1.7	4.5
Drain city (part).....	454	420	263	62.6	157	2.54	2.59	34	4	3.9	3.3	4.8
Elkton city (part).....	110	85	63	74.1	22	2.17	2.64	25	15	4.5	4.5	4.3
Kellogg-Yoncalla CCD.....	1,852	1,671	1,307	78.2	364	2.29	2.55	181	63	2.3	1.6	4.9
Drain city (part).....	38	34	16	47.1	18	1.88	2.61	4	0	8.1	11.1	5.3
Elkton city (part).....	0	0	0	(X)	0	0.00	0.00	0	0	(X)	(X)	(X)
Yoncalla city.....	476	441	322	73.0	119	2.36	2.42	35	2	3.9	3.3	5.6
Melrose CCD.....	2,183	2,044	1,755	85.9	289	2.52	2.70	139	33	2.3	1.8	5.2
Lookingglass CDP (part).....	344	333	264	79.3	69	2.50	2.75	11	3	0.6	0.4	1.4
Melrose CDP.....	304	278	240	86.3	38	2.67	2.34	26	3	2.1	1.2	7.3
Myrtle Creek-Riddle CCD.....	6,196	5,705	3,899	68.3	1,806	2.41	2.63	491	47	4.5	2.7	8.2
Canyonville city.....	820	756	429	56.7	327	2.26	2.59	64	6	4.8	3.6	6.3
Myrtle Creek city.....	1,521	1,382	826	59.8	556	2.44	2.49	139	9	6.4	3.8	9.9
Riddle city.....	491	460	294	63.9	166	2.52	2.64	31	1	5.1	2.6	9.3
Tri-City CDP.....	1,633	1,526	1,096	71.8	430	2.48	2.81	107	4	4.0	2.2	8.1
North Umpqua CCD.....	2,513	2,142	1,641	76.6	501	2.33	2.31	371	224	3.3	2.3	6.5
Glide CDP.....	818	749	578	77.2	171	2.37	2.44	69	17	4.4	3.3	8.0
Roseburg city (part).....	0	0	0	(X)	0	0.00	0.00	0	0	(X)	(X)	(X)
Reedsport CCD.....	3,377	2,837	1,896	66.8	941	2.13	2.06	540	239	5.5	4.6	7.4
Gardiner CDP.....	153	119	52	43.7	67	1.96	2.18	34	9	15.0	17.5	13.0
Reedsport city.....	2,207	1,948	1,237	63.5	711	2.16	2.03	259	61	5.7	5.1	6.8
Winchester Bay CDP.....	270	197	136	69.0	61	1.68	2.31	73	49	5.2	4.2	7.2
Roseburg CCD.....	17,924	16,678	10,257	61.5	6,421	2.37	2.27	1,246	128	4.2	2.8	6.4
Dillard CDP.....	183	177	114	64.4	63	2.61	2.87	6	0	0.6	0.0	1.6
Green CDP.....	2,979	2,796	2,220	79.4	576	2.60	2.97	183	22	3.6	2.5	7.6
Roseburg city (part).....	9,732	9,081	4,609	50.8	4,472	2.33	2.12	651	44	4.4	3.0	5.8
Roseburg North CDP.....	2,883	2,638	1,788	67.8	850	2.17	2.38	245	26	5.3	3.5	8.8
South Umpqua CCD.....	2,161	1,873	1,312	70.0	561	2.28	2.60	288	66	4.9	3.4	8.2
Days Creek CDP.....	135	120	88	73.3	32	2.26	2.28	15	5	0.0	0.0	0.0
Glendale city.....	391	325	176	54.2	149	2.56	2.85	66	4	9.2	9.3	9.1
Sutherlin CCD.....	7,109	6,511	4,884	75.0	1,627	2.37	2.58	598	110	4.1	2.9	7.7
Fair Oaks CDP.....	111	106	92	86.8	14	2.49	3.50	5	1	0.9	1.1	0.0
Oakland city.....	412	380	246	64.7	134	2.33	2.65	32	6	3.1	3.1	2.9
Sutherlin city.....	3,566	3,249	2,223	68.4	1,026	2.33	2.48	317	30	5.5	3.8	9.1
Tenmile CCD.....	4,320	3,985	2,760	69.3	1,225	2.46	2.56	335	36	4.1	2.2	8.0
Lookingglass CDP (part).....	2	2	0	0.0	2	0.00	3.00	0	0	0.0	(X)	0.0
Winston city.....	2,316	2,140	1,337	62.5	803	2.46	2.57	176	9	5.8	3.7	9.0
Gilliam County.....	1,156	864	562	65.0	302	2.13	2.17	292	116	8.5	3.6	16.4
Arlington CCD.....	465	364	227	62.4	137	2.40	2.23	101	40	9.2	3.0	17.8
Arlington city.....	315	256	156	60.9	100	2.32	2.24	59	20	11.3	3.7	20.9
Condon CCD.....	691	500	335	67.0	165	1.94	2.12	191	76	8.0	4.0	15.3
Condon city.....	455	357	242	67.8	115	1.87	1.82	98	28	7.2	4.7	12.1
Lonerock city.....	25	12	8	66.7	4	1.88	1.50	13	10	0.0	0.0	0.0
Grant County.....	4,344	3,352	2,404	71.7	948	2.20	2.17	992	524	5.0	2.1	11.5
John Day CCD.....	2,577	2,243	1,598	71.2	645	2.23	2.05	334	115	4.9	1.3	12.7
Canyon City town.....	355	322	234	72.7	88	2.21	2.02	33	7	5.5	1.7	14.4
Dayville town.....	93	72	57	79.2	15	2.00	2.33	21	9	2.7	0.0	11.8
John Day city.....	895	794	477	60.1	317	2.30	1.87	101	11	7.1	1.4	14.5
Mount Vernon city.....	281	259	179	69.1	80	2.11	1.86	22	0	5.1	0.5	14.0
Long Creek CCD.....	586	344	237	68.9	107	2.16	2.58	242	126	3.1	2.0	5.3
Long Creek city.....	112	84	59	70.2	25	2.24	2.60	28	15	1.2	0.0	3.8
Monument city.....	82	55	29	52.7	26	2.28	2.38	27	4	5.2	3.3	7.1
Prairie City CCD.....	943	619	460	74.3	159	2.13	2.24	324	226	6.9	5.1	12.0
Granite city.....	88	22	20	90.9	2	1.75	1.50	66	66	0.0	0.0	0.0
Greenhorn city (part).....	0	0	0	(X)	0	0.00	0.00	0	0	(X)	(X)	(X)
Prairie City city.....	476	402	283	70.4	119	2.18	2.17	74	20	7.2	4.9	12.3

Table 11.
Housing Occupancy and Tenure: 2010—Con.

[For information on confidentiality protection, nonsampling error, and definitions, see Selected Appendixes at <www.census.gov/prod/cen2010/cph-1-a.pdf>]

State County County Subdivision Place	Total housing units	Occupied housing units						Vacant housing units				
		Total	Owner occupied		Renter occupied	Average household size		Total	For seasonal, recrea- tional, or occasional use	Vacancy rate		
			Number	Percent of occupied housing units		Owner- occupied units	Renter- occupied units			Available housing	Home- owner	Rental
Grant County—Con.												
Seneca CCD.....	238	146	109	74.7	37	2.15	2.65	92	57	1.3	0.0	5.0
Seneca city.....	128	95	81	85.3	14	1.96	2.86	33	19	2.0	0.0	11.8
Harney County.....	3,835	3,205	2,202	68.7	1,003	2.30	2.21	630	144	5.4	2.4	11.2
Burns CCD.....	2,683	2,336	1,568	67.1	768	2.25	2.11	347	41	6.2	2.8	12.3
Burns city.....	1,490	1,280	777	60.7	503	2.11	2.16	210	10	7.5	2.7	14.0
Hines city.....	738	678	477	70.4	201	2.40	1.90	60	2	4.6	2.6	9.0
Diamond CCD.....	418	278	174	62.6	104	2.36	2.53	140	49	6.1	2.2	11.8
Drewsey CCD.....	734	591	460	77.8	131	2.46	2.56	143	54	1.8	1.3	3.7
Crane CDP.....	64	51	37	72.5	14	2.35	3.00	13	6	0.0	0.0	0.0
Hood River County.....	9,271	8,173	5,140	62.9	3,033	2.65	2.61	1,098	497	3.2	2.0	5.1
Cascade Locks CCD.....	506	449	296	65.9	153	2.56	2.59	57	15	5.0	3.2	8.2
Cascade Locks city.....	502	445	296	66.5	149	2.56	2.60	57	15	5.1	3.2	8.4
Dee CCD.....	419	368	233	63.3	135	2.43	3.26	51	23	1.6	1.7	1.5
Hood River CCD.....	5,593	4,926	2,990	60.7	1,936	2.60	2.34	667	332	4.1	2.6	6.2
Hood River city (part).....	3,473	2,972	1,463	49.2	1,509	2.56	2.23	501	269	5.7	4.2	7.0
Odell CCD.....	2,015	1,813	1,235	68.1	578	2.90	3.17	202	59	1.1	0.8	1.9
Hood River city (part).....	0	0	0	(X)	0	0.00	0.00	0	0	(X)	(X)	(X)
Odell CDP.....	686	660	532	80.6	128	3.43	3.30	26	4	1.3	0.7	3.8
Parkdale CCD.....	738	617	386	62.6	231	2.48	3.07	121	68	1.9	1.0	3.3
Mount Hood CDP.....	121	104	58	55.8	46	2.53	2.91	17	10	1.9	0.0	4.2
Parkdale CDP.....	118	104	69	66.3	35	2.99	2.63	14	1	3.7	2.8	5.4
Jackson County.....	90,937	83,076	52,045	62.6	31,031	2.40	2.40	7,861	1,516	4.2	2.7	6.7
Ashland CCD.....	15,044	13,682	7,598	55.5	6,084	2.16	2.06	1,362	421	4.3	2.4	6.5
Ashland city (part).....	10,455	9,409	4,856	51.6	4,553	2.10	1.96	1,046	357	4.5	2.5	6.5
Phoenix city (part).....	260	252	220	87.3	32	2.03	2.56	8	4	1.2	1.3	0.0
Talent city.....	2,826	2,639	1,464	55.5	1,175	2.23	2.37	187	19	4.4	2.5	6.7
Butte Falls-Prospect CCD.....	1,363	1,138	824	72.4	314	2.43	2.45	225	136	3.4	2.8	4.8
Butte Falls town.....	188	166	108	65.1	58	2.65	2.36	22	1	7.2	6.8	7.9
Prospect CDP.....	247	203	143	70.4	60	2.22	2.28	44	20	4.2	3.4	6.2
Eagle Point CCD.....	4,431	4,006	2,845	71.0	1,161	2.57	2.72	425	27	3.8	3.4	4.7
Eagle Point city.....	3,611	3,231	2,246	69.5	985	2.56	2.76	380	20	4.4	4.2	5.0
Medford CCD.....	54,869	50,586	30,200	59.7	20,386	2.48	2.50	4,283	370	4.5	2.8	6.9
Central Point city.....	6,975	6,542	4,165	63.7	2,377	2.57	2.68	433	26	4.5	2.7	7.4
Jacksonville city.....	1,548	1,377	962	69.9	415	2.09	1.86	171	55	5.3	2.7	10.9
Medford city (part).....	32,429	30,078	15,605	51.9	14,473	2.44	2.44	2,351	150	4.9	3.0	6.9
Phoenix city (part).....	1,889	1,749	1,023	58.5	726	2.22	2.37	140	13	5.2	3.3	7.7
White City CDP.....	3,018	2,431	1,816	74.7	615	2.99	3.33	587	6	4.4	4.3	4.9
Northwest Jackson CCD.....	3,532	3,220	2,328	72.3	892	2.26	2.22	312	71	3.8	2.8	6.4
Rogue River city (part).....	1,136	1,030	507	49.2	523	2.05	2.02	106	16	5.8	4.6	6.9
Wimer CDP.....	297	276	220	79.7	56	2.34	2.70	21	3	2.8	1.8	6.7
Sams Valley CCD.....	2,023	1,861	1,458	78.3	403	2.45	2.73	162	51	3.1	1.9	6.9
Gold Hill city.....	552	509	348	68.4	161	2.31	2.58	43	4	5.4	4.1	7.9
Shady Cove CCD.....	3,315	2,935	2,266	77.2	669	2.32	2.50	380	129	3.7	2.3	8.2
Shady Cove city.....	1,459	1,291	915	70.9	376	2.19	2.38	168	49	4.8	3.6	7.4
Trail CDP.....	373	314	245	78.0	69	2.14	2.58	59	26	3.9	1.6	11.3
Southeast Jackson CCD.....	972	804	643	80.0	161	2.37	2.20	168	110	2.2	2.0	3.0
Medford city (part).....	1	1	1	100.0	0	2.00	0.00	0	0	0.0	0.0	(X)
Southwest Jackson CCD.....	5,388	4,844	3,883	80.2	961	2.31	2.28	544	201	3.4	2.5	6.9
Ashland city (part).....	0	0	0	(X)	0	0.00	0.00	0	0	(X)	(X)	(X)
Foots Creek CDP.....	372	344	276	80.2	68	2.34	2.24	28	6	2.5	1.4	6.8
Rogue River city (part).....	24	24	12	50.0	12	1.33	1.50	0	0	0.0	0.0	0.0
Ruch CDP.....	364	334	268	80.2	66	2.52	2.42	30	11	3.2	2.5	5.6
Jefferson County.....	9,815	7,790	5,339	68.5	2,451	2.61	2.83	2,025	1,144	6.3	3.8	11.5
Ashwood CCD.....	271	209	123	58.9	86	2.41	2.21	62	26	1.9	3.1	0.0
Culver CCD.....	3,531	2,916	2,331	79.9	585	2.37	2.77	615	302	5.0	4.3	7.8
Culver city.....	482	436	299	68.6	137	3.19	2.90	46	4	7.4	5.7	11.0
Metolius city.....	297	275	187	68.0	88	2.49	2.78	22	2	4.8	4.1	6.4
Grandview CCD.....	1,059	257	223	86.8	34	2.02	2.32	802	780	4.1	3.5	8.1
Camp Sherman CDP.....	363	118	102	86.4	16	1.96	2.06	245	239	1.7	0.0	11.1
Madras CCD.....	4,152	3,642	2,147	59.0	1,495	2.58	2.74	510	33	8.5	4.1	14.2
Madras city.....	2,569	2,198	1,039	47.3	1,159	2.68	2.69	371	10	11.2	6.2	15.3
Warm Springs CCD.....	802	766	515	67.2	251	4.12	3.76	36	3	2.3	0.0	6.7
Warm Springs CDP.....	747	712	471	66.2	241	4.14	3.86	35	2	2.5	0.0	6.9
Josephine County.....	38,001	34,646	23,112	66.7	11,534	2.33	2.37	3,355	669	3.9	2.4	6.8
Cave Junction CCD.....	4,012	3,506	2,472	70.5	1,034	2.20	2.43	506	120	4.5	3.1	7.8
Cave Junction city.....	916	815	468	57.4	347	2.10	2.57	101	7	6.2	5.9	6.4
Kerby CDP (part).....	259	230	158	68.7	72	2.26	2.67	29	8	3.4	1.3	7.7
O'Brien CDP.....	290	227	175	77.1	52	2.21	2.27	63	18	8.4	4.9	18.8
Takilma CDP.....	200	171	128	74.9	43	2.19	2.12	29	5	2.3	0.0	8.3
Grants Pass CCD.....	27,172	24,982	15,789	63.2	9,193	2.35	2.35	2,190	329	4.2	2.5	7.0
Fruitdale CDP.....	513	483	313	64.8	170	2.39	2.51	30	6	3.4	2.5	5.0
Grants Pass city.....	15,561	14,313	7,272	50.8	7,041	2.36	2.32	1,248	112	5.4	3.2	7.7
Merlin CDP (part).....	127	114	76	66.7	38	2.21	2.66	13	2	0.0	0.0	0.0
New Hope CDP.....	610	574	470	81.9	104	2.50	3.27	36	7	1.7	1.5	2.8
Redwood CDP.....	1,227	1,136	763	67.2	373	2.35	2.22	91	11	3.1	2.0	5.3

Table 11.
Housing Occupancy and Tenure: 2010—Con.

[For information on confidentiality protection, nonsampling error, and definitions, see Selected Appendixes at <www.census.gov/prod/cen2010/cph-1-a.pdf>]

State County County Subdivision Place	Total housing units	Occupied housing units						Vacant housing units				
		Total	Owner occupied		Renter occupied	Average household size		Total	For seasonal, recrea- tional, or occasional use	Vacancy rate		
			Number	Percent of occupied housing units		Owner- occupied units	Renter- occupied units			Available housing	Home- owner	Rental
Josephine County—Con.												
Northwest Josephine CCD.....	2,894	2,681	2,142	79.9	539	2.32	2.47	213	67	2.2	1.8	3.9
Merlin CDP (part).....	614	572	453	79.2	119	2.29	2.58	42	15	2.7	1.5	7.0
Wilderville CCD.....	2,475	2,177	1,721	79.1	456	2.34	2.37	298	108	2.6	2.1	4.6
Kerby CDP (part).....	11	6	2	33.3	4	5.00	2.00	5	2	14.3	0.0	20.0
Selma CDP.....	330	284	216	76.1	68	2.44	2.41	46	20	5.0	4.0	8.1
Williams CCD.....	1,448	1,300	988	76.0	312	2.30	2.35	148	45	2.4	1.3	5.7
Williams CDP.....	501	453	354	78.1	99	2.28	2.68	48	16	1.7	1.4	2.9
Klamath County.....	32,774	27,280	18,037	66.1	9,243	2.37	2.45	5,494	2,528	5.3	3.4	8.7
Chiloquin CCD.....	2,960	2,134	1,666	78.1	468	2.14	2.46	826	416	5.9	4.6	10.5
Chiloquin city.....	356	281	158	56.2	123	2.25	3.08	75	10	12.9	9.1	17.4
Crescent Lake CCD.....	2,737	1,391	1,083	77.9	308	2.16	2.27	1,346	1,107	8.3	5.8	16.0
Keno CCD.....	1,992	1,349	1,147	85.0	202	2.26	2.52	643	504	4.8	4.2	8.1
Klamath Falls CCD.....	22,126	19,795	12,252	61.9	7,543	2.42	2.40	2,331	417	5.2	3.1	8.6
Altamont CDP.....	8,457	7,778	5,317	68.4	2,461	2.39	2.61	679	61	4.7	2.6	9.0
Klamath Falls city.....	9,595	8,542	4,076	47.7	4,466	2.45	2.26	1,053	104	6.0	3.5	8.1
Langell Valley CCD.....	810	680	525	77.2	155	2.29	2.63	130	39	3.1	2.0	6.6
Bonanza town (part).....	64	59	33	55.9	26	2.45	3.08	5	1	3.3	0.0	7.1
Malin CCD.....	624	563	388	68.9	175	2.64	3.27	61	11	3.9	2.5	6.9
Malin city.....	278	255	155	60.8	100	3.10	3.25	23	5	5.9	3.7	9.1
Merrill CCD.....	914	827	574	69.4	253	2.48	2.94	87	14	3.3	2.2	5.6
Merrill city.....	347	308	187	60.7	121	2.53	3.03	39	9	4.9	2.6	8.3
Yonna Valley-Poe Valley CCD.....	611	541	402	74.3	139	2.47	3.07	70	20	3.2	3.3	2.8
Bonanza town (part).....	105	93	66	71.0	27	2.47	3.37	12	2	5.1	4.3	6.9
Lake County.....	4,439	3,378	2,302	68.1	1,076	2.21	2.19	1,061	505	5.7	2.8	11.3
Lakeview CCD.....	2,502	2,103	1,423	67.7	680	2.25	2.19	399	150	6.5	2.8	13.4
Lakeview town.....	1,212	1,034	616	59.6	418	2.22	2.13	178	38	8.6	3.9	14.7
New Pine Creek CDP.....	61	50	33	66.0	17	2.27	2.65	11	8	2.0	0.0	5.6
Silver Lake-Fort Rock CCD.....	1,360	910	671	73.7	239	2.18	2.27	450	218	4.4	3.3	7.3
Silver Lake CDP.....	101	72	38	52.8	34	2.05	2.09	29	18	5.3	2.6	8.1
Summer Lake CCD.....	375	242	128	52.9	114	1.98	2.18	133	81	4.0	1.5	6.6
Paisley city.....	156	125	77	61.6	48	2.01	1.83	31	15	0.8	1.3	0.0
Warner Valley CCD.....	202	123	80	65.0	43	2.06	1.86	79	56	3.1	0.0	8.3
Plush CDP.....	48	29	19	65.5	10	2.05	1.80	19	15	6.5	0.0	16.7
Lane County.....	156,112	145,966	87,228	59.8	58,738	2.42	2.25	10,146	2,663	3.2	2.0	4.9
Badger Mountain CCD.....	5,203	4,938	3,980	80.6	958	2.59	2.60	265	40	2.4	1.9	4.3
Veneta city.....	1,830	1,730	1,250	72.3	480	2.61	2.64	100	7	3.8	2.9	5.9
Coburg CCD.....	934	894	703	78.6	191	2.63	2.58	40	7	1.6	1.4	2.6
Coburg city.....	415	398	297	74.6	101	2.64	2.49	17	2	1.7	1.6	1.9
Cottage Grove CCD.....	8,047	7,524	5,089	67.6	2,435	2.51	2.46	523	84	2.9	2.0	4.6
Cottage Grove city.....	4,154	3,895	2,225	57.1	1,670	2.52	2.39	259	16	3.4	2.5	4.6
Creswell CCD.....	3,829	3,622	2,772	76.5	850	2.60	2.48	207	32	2.7	2.0	4.8
Creswell city.....	2,023	1,906	1,385	72.7	521	2.62	2.56	117	9	3.5	2.7	5.6
Eugene city (part).....	0	0	0	(X)	0	0.00	0.00	0	0	(X)	(X)	(X)
Dunes City CCD.....	1,501	1,137	924	81.3	213	2.15	2.34	364	222	6.3	4.1	14.7
Dunes City city.....	845	609	524	86.0	85	2.11	2.33	236	154	6.7	4.3	19.0
Eugene-Springfield CCD.....	110,352	105,142	57,085	54.3	48,057	2.43	2.22	5,210	509	3.0	1.8	4.3
Eugene city (part).....	69,951	66,419	33,271	50.1	33,148	2.40	2.09	3,532	389	3.1	2.0	4.3
Springfield city (part).....	24,809	23,665	12,301	52.0	11,364	2.50	2.47	1,144	61	3.4	2.1	4.7
Florence CCD.....	7,762	6,097	4,127	67.7	1,970	1.98	2.05	1,665	932	7.6	3.6	15.1
Florence city.....	5,103	4,226	2,616	61.9	1,610	1.96	2.00	877	371	8.3	3.9	14.6
Junction City CCD.....	5,034	4,726	3,195	67.6	1,531	2.49	2.45	308	48	2.8	1.5	5.6
Junction City city.....	2,323	2,184	1,197	54.8	987	2.51	2.35	139	7	4.2	2.4	6.2
Lowell CCD.....	2,144	2,004	1,580	78.8	424	2.52	2.38	140	40	2.1	1.2	5.1
Lowell city.....	436	397	305	76.8	92	2.62	2.67	39	10	3.2	2.2	6.1
McKenzie River CCD.....	2,829	2,225	1,768	79.5	457	2.30	2.40	604	438	3.9	3.4	5.5
Marcola CCD.....	2,050	1,950	1,693	86.8	257	2.48	2.56	100	22	1.3	0.9	3.4
Middle Siuslaw River-Triangle Lake CCD.....	1,253	954	686	71.9	268	2.22	2.32	299	177	5.1	4.1	7.5
Oakridge CCD.....	2,230	1,986	1,407	70.8	579	2.24	2.29	244	70	5.1	2.4	11.0
Oakridge city.....	1,605	1,437	958	66.7	479	2.22	2.24	168	31	5.9	2.6	11.7
Westfir city.....	132	114	90	78.9	24	2.11	2.63	18	11	4.2	1.1	14.3
Pleasant Hill CCD.....	2,224	2,115	1,707	80.7	408	2.52	2.41	109	18	2.4	1.6	5.7
Springfield city (part).....	0	0	0	(X)	0	0.00	0.00	0	0	(X)	(X)	(X)
Upper Siuslaw River CCD.....	720	652	512	78.5	140	2.48	2.46	68	24	3.3	2.5	6.0
Lincoln County.....	30,610	20,550	13,277	64.6	7,273	2.15	2.29	10,060	7,674	7.3	4.8	11.5
Depoe Bay CCD.....	4,297	2,137	1,619	75.8	518	1.89	2.09	2,160	1,863	9.2	5.6	18.8
Depoe Bay city.....	1,158	714	472	66.1	242	1.87	2.13	444	304	13.5	6.8	24.1
Lincoln Beach CDP.....	2,391	1,077	865	80.3	212	1.84	2.09	1,314	1,194	6.8	4.3	15.7
Eddyville CCD.....	406	374	284	75.9	90	2.41	2.29	32	18	1.1	0.4	3.2
Lincoln City CCD.....	8,915	5,533	3,174	57.4	2,359	2.14	2.28	3,382	2,564	9.3	6.7	12.5
Lincoln City city.....	6,025	3,645	1,686	46.3	1,959	2.04	2.23	2,380	1,775	10.7	8.9	12.2
Rose Lodge CDP.....	901	780	580	74.4	200	2.36	2.61	121	61	3.6	2.8	5.6
Newport CCD.....	7,340	5,472	3,090	56.5	2,382	2.11	2.33	1,868	1,355	6.6	4.7	8.9
Newport city.....	5,540	4,354	2,177	50.0	2,177	2.11	2.34	1,186	766	7.0	5.5	8.4
Siletz CCD.....	1,190	1,094	863	78.9	231	2.62	2.74	96	26	2.1	0.7	7.2
Siletz city.....	483	448	327	73.0	121	2.64	2.77	35	4	3.6	0.6	10.9
Toledo CCD.....	2,372	2,134	1,464	68.6	670	2.52	2.56	238	68	3.5	2.6	5.3

Table 11.
Housing Occupancy and Tenure: 2010—Con.

[For information on confidentiality protection, nonsampling error, and definitions, see Selected Appendixes at <www.census.gov/prod/cen2010/cph-1-a.pdf>]

State County County Subdivision Place	Total housing units	Occupied housing units						Vacant housing units				
		Total	Owner occupied		Renter occupied	Average household size		Total	For seasonal, recrea- tional, or occasional use	Vacancy rate		
			Number	Percent of occupied housing units		Owner- occupied units	Renter- occupied units			Available housing	Home- owner	Rental
Lincoln County—Con. Toledo CCD—Con.												
Toledo city.....	1,474	1,331	795	59.7	536	2.60	2.58	143	27	4.6	3.4	6.4
Waldport CCD.....	6,090	3,806	2,783	73.1	1,023	2.02	2.05	2,284	1,780	8.2	4.8	16.2
Waldport city.....	1,196	974	637	65.4	337	2.09	2.06	222	124	7.1	4.3	11.9
Yachats city.....	807	400	250	62.5	150	1.85	1.51	407	323	13.2	8.8	19.7
Linn County.....	48,821	45,204	29,427	65.1	15,777	2.57	2.52	3,617	440	4.0	2.5	6.6
Albany CCD.....	22,146	20,782	12,224	58.8	8,558	2.53	2.43	1,364	83	4.1	2.3	6.5
Albany city (part).....	18,426	17,265	9,430	54.6	7,835	2.55	2.41	1,161	64	4.4	2.4	6.6
Millersburg city.....	538	504	417	82.7	87	2.66	2.49	34	3	3.4	3.0	5.4
Tangent city.....	433	410	298	72.7	112	2.70	3.17	23	1	3.3	2.9	4.3
Brownsville CCD.....	1,756	1,637	1,268	77.5	369	2.51	2.72	119	21	2.3	1.8	3.6
Brownsville city.....	685	639	465	72.8	174	2.53	2.83	46	8	3.0	2.9	3.3
Crawfordsville CDP (part).....	107	100	73	73.0	27	2.63	2.52	7	2	2.0	0.0	6.9
East Linn CCD.....	1,064	913	702	76.9	211	2.54	2.57	151	73	2.0	1.9	2.3
Cascadia CDP (part).....	83	62	40	64.5	22	2.45	2.14	21	12	3.0	4.5	0.0
Crawfordsville CDP (part).....	34	31	25	80.6	6	2.40	2.00	3	0	0.0	0.0	0.0
Holley CDP (part).....	75	71	51	71.8	20	2.65	2.95	4	0	0.0	0.0	0.0
Lacomb CDP (part).....	108	104	89	85.6	15	2.63	2.40	4	2	0.9	1.1	0.0
Harrisburg CCD.....	2,538	2,349	1,676	71.3	673	2.82	2.86	189	15	3.2	2.5	4.6
Halsey city.....	334	305	227	74.4	78	2.89	3.17	29	2	5.2	4.6	7.1
Harrisburg city.....	1,318	1,238	891	72.0	347	2.88	2.89	80	4	3.5	3.2	4.4
Peoria CDP.....	48	40	29	72.5	11	2.55	1.82	8	0	10.9	9.1	15.4
Shedd CDP.....	69	65	51	78.5	14	2.37	3.07	4	1	0.0	0.0	0.0
Lebanon CCD.....	10,738	9,795	6,419	65.5	3,376	2.56	2.52	943	46	5.2	3.5	8.2
Lebanon city.....	6,820	6,118	3,389	55.4	2,729	2.55	2.45	702	18	6.9	5.0	9.1
Sodaville city.....	121	116	99	85.3	17	2.60	3.00	5	0	1.7	1.9	0.0
South Lebanon CDP.....	427	397	314	79.1	83	2.49	2.67	30	0	3.9	4.3	2.3
Waterloo town.....	87	79	69	87.3	10	2.97	2.40	8	2	3.6	4.1	0.0
Mill City CCD.....	2,771	2,502	1,965	78.5	537	2.59	2.89	269	136	2.7	2.5	3.4
Gates city (part).....	23	19	17	89.5	2	1.94	3.50	4	2	9.5	10.5	0.0
Idanha city (part).....	39	30	27	90.0	3	1.89	2.00	9	4	9.1	10.0	0.0
Lyons city.....	475	444	356	80.2	88	2.62	2.60	31	8	2.6	2.7	2.2
Mill City city (part).....	599	559	379	67.8	180	2.55	3.13	40	6	4.0	3.6	4.8
Scio-Lacomb CCD.....	2,328	2,196	1,757	80.0	439	2.65	2.83	132	5	1.6	1.0	4.1
Crabtree CDP.....	161	148	116	78.4	32	2.54	2.91	13	2	2.0	1.7	3.0
Lacomb CDP (part).....	100	92	78	84.8	14	2.90	2.79	8	0	4.2	4.9	0.0
Scio city.....	324	306	200	65.4	106	2.77	2.68	18	1	3.2	1.0	7.0
West Scio CDP.....	51	49	37	75.5	12	2.24	3.08	2	0	2.0	2.6	0.0
Sweet Home CCD.....	5,480	5,030	3,416	67.9	1,614	2.58	2.62	450	61	4.0	2.4	7.3
Cascadia CDP (part).....	1	1	1	100.0	0	2.00	0.00	0	0	0.0	0.0	(X)
Holley CDP (part).....	77	69	56	81.2	13	2.59	3.00	8	2	5.4	3.4	13.3
Sweet Home city.....	3,768	3,440	2,125	61.8	1,315	2.57	2.58	328	31	5.1	3.0	8.2
Malheur County.....	11,692	10,411	6,501	62.4	3,910	2.71	2.64	1,281	303	4.0	2.1	7.0
Adrian CCD.....	438	377	250	66.3	127	2.52	2.54	61	15	2.6	1.2	5.1
Adrian city.....	78	70	50	71.4	20	2.60	2.35	8	5	1.4	0.0	4.8
Brogan CCD.....	393	288	192	66.7	96	2.30	2.72	105	58	1.0	0.0	3.0
Brogan CDP.....	65	41	26	63.4	15	2.04	2.47	24	21	0.0	0.0	0.0
Harper CDP (part).....	53	43	33	76.7	10	2.12	3.30	10	7	0.0	0.0	0.0
Juntura CDP (part).....	22	12	8	66.7	4	2.25	3.25	10	7	0.0	0.0	0.0
Dead Ox Flat CCD.....	623	549	393	71.6	156	2.50	2.92	74	19	3.5	1.7	7.7
Annex CDP.....	109	93	62	66.7	31	2.65	2.29	16	1	7.8	1.5	18.4
Jordan Valley CCD.....	431	304	199	65.5	105	2.21	2.34	127	62	6.6	1.9	14.5
Jordan Valley city.....	149	94	67	71.3	27	1.99	1.78	55	27	12.2	2.7	30.0
Juntura CCD.....	147	67	40	59.7	27	2.40	1.81	80	70	2.9	4.8	0.0
Harper CDP (part).....	3	2	2	100.0	0	3.00	0.00	1	0	33.3	33.3	(X)
Juntura CDP (part).....	22	12	5	41.7	7	2.40	2.00	10	7	7.7	16.7	0.0
Malheur Junction CCD.....	308	274	176	64.2	98	2.55	2.57	34	2	2.8	0.6	6.5
Nyssa CCD.....	1,582	1,442	945	65.5	497	3.06	3.02	140	8	3.8	2.3	6.5
Nyssa city.....	1,153	1,051	662	63.0	389	3.13	3.00	102	7	4.3	2.3	7.6
Ontario CCD.....	5,678	5,234	2,983	57.0	2,251	2.71	2.55	444	30	4.3	2.5	6.4
Ontario city.....	4,620	4,275	2,243	52.5	2,032	2.68	2.51	345	22	4.5	2.7	6.3
Owyhee CCD.....	302	274	184	67.2	90	2.77	2.82	28	6	1.4	0.5	3.2
Vale CCD.....	1,636	1,462	1,033	70.7	429	2.75	2.67	174	24	4.8	1.9	11.2
Vale city.....	754	669	434	64.9	235	2.69	2.54	85	6	7.4	2.2	15.8
West Bench CCD.....	154	140	106	75.7	34	2.61	2.56	14	9	1.4	0.9	2.9
Marion County.....	120,948	112,957	68,907	61.0	44,050	2.69	2.71	7,991	1,032	4.1	2.4	6.7
East Marion CCD.....	1,667	1,065	778	73.1	287	2.31	2.34	602	511	3.5	2.1	7.0
Detroit city.....	368	96	85	88.5	11	2.05	2.55	272	269	0.0	0.0	0.0
Gates city (part).....	226	203	151	74.4	52	2.11	2.17	23	1	4.2	2.6	8.6
Idanha city (part).....	47	35	18	51.4	17	2.33	2.06	12	7	10.3	5.3	15.0
Mehama CDP.....	117	106	67	63.2	39	2.64	2.95	11	0	1.8	2.9	0.0
Mill City city (part).....	143	122	71	58.2	51	2.51	2.86	21	4	9.6	1.4	18.8
Hubbard CCD.....	3,606	3,431	2,708	78.9	723	2.74	3.35	175	11	2.4	1.6	5.5
Aurora city.....	349	336	284	84.5	52	2.72	2.81	13	0	2.9	2.4	5.5
Butteville CDP.....	111	104	90	86.5	14	2.60	2.21	7	1	1.0	1.1	0.0
Donald city.....	372	347	305	87.9	42	2.79	3.07	25	0	2.0	2.2	0.0
Hubbard city (part).....	1,001	957	689	72.0	268	3.09	3.90	44	3	3.1	2.1	5.6

Table 11.
Housing Occupancy and Tenure: 2010—Con.

[For information on confidentiality protection, nonsampling error, and definitions, see Selected Appendixes at <www.census.gov/prod/cen2010/cph-1-a.pdf>]

State County County Subdivision Place	Total housing units	Occupied housing units						Vacant housing units				
		Total	Owner occupied		Renter occupied	Average household size		Total	For seasonal, recrea- tional, or occasional use	Vacancy rate		
			Number	Percent of occupied housing units		Owner- occupied units	Renter- occupied units			Available housing	Home- owner	Rental
Marion County—Con.												
Jefferson CCD.....	4,428	4,212	3,261	77.4	951	2.78	3.10	216	29	1.9	1.3	3.8
Aumsville city (part).....	859	830	541	65.2	289	2.97	3.31	29	1	2.2	0.7	4.9
Jefferson city.....	1,119	1,057	807	76.3	250	2.83	3.23	62	4	2.7	2.1	4.9
Marion CDP.....	119	114	88	77.2	26	2.61	3.19	5	1	1.7	1.1	3.7
Mount Angel CCD.....	1,779	1,679	905	53.9	774	2.95	2.52	100	8	3.7	2.2	5.3
Mount Angel city.....	1,282	1,205	635	52.7	570	3.00	2.07	77	6	4.6	2.6	6.7
St. Paul CCD.....	535	497	304	61.2	193	2.82	3.21	38	9	1.6	1.6	1.5
St. Paul city.....	151	147	122	83.0	25	2.82	3.08	4	0	1.3	1.6	0.0
Salem CCD.....	87,099	81,812	47,338	57.9	34,474	2.64	2.62	5,287	330	4.2	2.4	6.6
Brooks CDP.....	173	139	87	62.6	52	3.02	2.42	34	24	2.1	3.3	0.0
Four Corners CDP.....	5,840	5,464	3,100	56.7	2,364	2.82	3.04	376	17	4.7	2.2	7.7
Hayesville CDP.....	7,244	6,867	3,614	52.6	3,253	2.71	3.08	377	16	4.0	2.0	6.1
Keizer city.....	14,445	13,703	8,363	61.0	5,340	2.66	2.60	742	49	3.7	1.8	6.5
Labish Village CDP.....	110	107	67	62.6	40	3.64	4.20	3	0	1.8	1.5	2.4
Salem city (part).....	51,216	47,859	25,724	53.7	22,135	2.59	2.49	3,357	164	4.7	3.0	6.6
Turner city.....	768	710	481	67.7	229	2.81	2.19	58	1	5.7	2.4	11.9
Silverton CCD.....	5,984	5,593	3,968	70.9	1,625	2.69	2.75	391	59	3.4	2.5	5.5
Scotts Mills city.....	138	131	109	83.2	22	2.67	3.00	7	0	1.5	1.8	0.0
Silverton city.....	3,677	3,452	2,252	65.2	1,200	2.63	2.68	225	18	3.9	2.9	5.9
Stayton CCD.....	5,712	5,387	3,577	66.4	1,810	2.70	2.42	325	18	3.9	1.5	8.4
Aumsville city (part).....	372	352	305	86.6	47	2.76	3.72	20	0	4.3	4.4	4.1
Stayton city.....	3,049	2,882	1,679	58.3	1,203	2.75	2.51	167	6	3.8	1.2	7.2
Sublimity city.....	1,142	1,063	700	65.9	363	2.62	1.75	79	4	5.7	1.3	13.4
Woodburn CCD.....	10,138	9,281	6,068	65.4	3,213	3.02	3.67	857	57	5.8	3.7	9.5
Gervais city.....	628	579	473	81.7	106	4.03	5.20	49	2	3.0	3.2	1.9
Hubbard city (part).....	1	1	1	100.0	0	2.00	0.00	0	0	0.0	0.0	(X)
Woodburn city.....	8,283	7,545	4,783	63.4	2,762	2.91	3.62	738	47	6.5	4.1	10.4
Morrow County.....	4,442	3,916	2,799	71.5	1,117	2.84	2.87	526	242	3.1	1.9	5.9
Boardman CCD.....	2,757	2,599	1,870	72.0	729	3.02	3.19	158	24	3.0	1.7	6.3
Boardman city.....	1,017	964	596	61.8	368	3.39	3.26	53	8	2.6	0.7	5.6
Irrigon city.....	640	602	456	75.7	146	2.90	3.45	38	2	3.7	2.6	7.0
Heppner CCD.....	1,181	874	596	68.2	278	2.39	2.10	307	198	3.5	2.9	4.7
Heppner city.....	647	559	388	69.4	171	2.40	2.08	88	19	4.7	3.5	7.5
Ione-Lexington CCD.....	504	443	333	75.2	110	2.61	2.70	61	20	2.6	1.5	6.0
Ione city.....	154	132	96	72.7	36	2.48	2.53	22	8	6.4	3.0	14.3
Lexington town.....	101	94	69	73.4	25	2.48	2.68	7	2	0.0	0.0	0.0
Multnomah County.....	324,832	304,540	166,210	54.6	138,330	2.50	2.18	20,292	2,455	3.9	2.5	5.5
Corbett CCD.....	1,518	1,433	1,172	81.8	261	2.67	2.54	85	19	2.0	1.4	4.7
Troutdale city (part).....	45	45	36	80.0	9	2.11	1.33	0	0	0.0	0.0	0.0
Gresham CCD.....	54,276	51,277	28,628	55.8	22,649	2.77	2.64	2,999	155	4.0	2.1	6.3
Fairview city.....	3,786	3,544	1,924	54.3	1,620	2.49	2.54	242	21	4.6	2.4	7.1
Gresham city (part).....	40,644	38,362	20,256	52.8	18,106	2.75	2.62	2,282	103	4.3	2.3	6.4
Portland city (part).....	1,096	1,044	639	61.2	405	3.10	2.83	52	1	3.2	2.0	5.2
Troutdale city (part).....	5,862	5,626	3,795	67.5	1,831	2.88	2.69	236	16	2.4	1.0	5.2
Wood Village city.....	1,289	1,223	834	68.2	389	3.03	3.28	66	3	3.1	1.8	5.8
Portland East CCD.....	198,928	188,253	105,373	56.0	82,880	2.49	2.28	10,675	807	3.3	2.2	4.7
Gresham city (part).....	371	342	64	18.7	278	2.44	2.68	29	0	6.8	7.2	6.7
Maywood Park city.....	312	300	264	88.0	36	2.47	2.75	12	2	2.3	2.6	0.0
Milwaukie city (part).....	0	0	0	(X)	0	0.00	0.00	0	0	(X)	(X)	(X)
Portland city (part).....	197,966	187,355	104,931	56.0	82,424	2.49	2.28	10,611	803	3.3	2.2	4.7
Portland West CCD.....	68,797	62,361	30,034	48.2	32,327	2.26	1.57	6,436	1,443	5.7	4.2	7.0
Cedar Mill CDP (part).....	2	2	1	50.0	1	2.00	6.00	0	0	0.0	0.0	0.0
Lake Oswego city (part).....	1,477	1,351	952	70.5	399	1.84	1.98	126	29	5.2	3.4	9.1
Portland city (part).....	65,314	59,144	27,412	46.3	31,732	2.25	1.56	6,170	1,379	5.8	4.4	7.0
West Haven-Sylvan CDP (part).....	37	37	29	78.4	8	2.48	2.50	0	0	0.0	0.0	0.0
Skyline CCD.....	1,313	1,216	1,003	82.5	213	2.22	2.22	97	31	1.6	1.0	4.5
Portland city (part).....	15	15	13	86.7	2	2.92	1.50	0	0	0.0	0.0	0.0
Polk County.....	30,302	28,288	18,736	66.2	9,552	2.62	2.55	2,014	202	4.3	2.3	8.0
Dallas CCD.....	8,325	7,820	5,391	68.9	2,429	2.55	2.50	505	72	3.5	1.9	7.0
Dallas city.....	6,137	5,747	3,678	64.0	2,069	2.52	2.43	390	33	4.4	2.5	7.7
Rickreall CDP.....	27	27	14	51.9	13	2.36	3.38	0	0	0.0	0.0	0.0
Falls City CCD.....	1,134	1,046	860	82.2	186	2.55	2.89	88	27	1.6	1.6	1.6
Falls City city.....	395	366	300	82.0	66	2.49	3.03	29	4	1.9	1.6	2.9
Monmouth-Independence CCD.....	7,587	7,023	4,010	57.1	3,013	2.74	2.71	564	29	5.4	1.8	9.8
Independence city.....	3,168	2,857	1,680	58.8	1,177	2.90	3.12	311	11	8.0	2.2	15.1
Monmouth city.....	3,450	3,247	1,595	49.1	1,652	2.69	2.37	203	6	4.2	2.0	6.3
Salem CCD.....	11,888	11,169	7,675	68.7	3,494	2.63	2.40	719	61	4.1	2.8	7.0
Eola CDP.....	28	28	25	89.3	3	1.52	2.33	0	0	0.0	0.0	0.0
Salem city (part).....	10,060	9,431	6,180	65.5	3,251	2.65	2.38	629	43	4.5	3.1	7.0
Willamina CCD.....	1,368	1,230	800	65.0	430	2.51	2.84	138	13	7.1	3.8	12.8
Fort Hill CDP (part).....	75	58	42	72.4	16	2.02	2.69	17	0	22.7	2.3	50.0
Grand Ronde CDP (part).....	522	474	266	56.1	208	2.40	2.78	48	10	6.3	2.9	10.3
Willamina city (part).....	338	303	179	59.1	124	2.64	3.01	35	0	9.3	6.8	12.6
Sherman County.....	918	777	524	67.4	253	2.21	2.40	141	57	1.6	1.1	2.7
Moro CCD.....	432	360	249	69.2	111	2.15	2.32	72	28	1.6	1.5	1.8
Grass Valley city.....	92	74	60	81.1	14	2.03	3.00	18	6	1.3	1.5	0.0

Table 11.
Housing Occupancy and Tenure: 2010—Con.

[For information on confidentiality protection, nonsampling error, and definitions, see Selected Appendixes at <www.census.gov/prod/cen2010/cph-1-a.pdf>]

State County County Subdivision Place	Total housing units	Occupied housing units						Vacant housing units					
		Total	Owner occupied		Renter occupied	Average household size		Total	For seasonal, recrea- tional, or occasional use	Vacancy rate			
			Number	Percent of occupied housing units		Owner- occupied units	Renter- occupied units			Available housing	Home- owner	Rental	
Sherman County—Con. Moro CCD—Con.													
Moro city.....	163	149	98	65.8	51	2.13	2.25	14	2	2.0	2.0	1.9	
Wasco CCD.....	486	417	275	65.9	142	2.27	2.46	69	29	1.6	0.7	3.4	
Biggs Junction CDP.....	9	9	4	44.4	5	3.25	1.80	0	0	0.0	0.0	0.0	
Rufus city.....	141	115	70	60.9	45	2.26	2.02	26	14	3.3	2.7	4.3	
Wasco city.....	208	182	136	74.7	46	2.14	2.59	26	6	1.6	0.0	6.0	
Tillamook County.....	18,359	10,834	7,523	69.4	3,311	2.23	2.41	7,525	6,212	7.3	4.0	13.9	
Bay City CCD.....	4,124	2,248	1,657	73.7	591	2.10	2.24	1,876	1,508	10.6	5.0	23.3	
Bay City city.....	650	546	409	74.9	137	2.30	2.53	104	70	4.2	3.8	5.5	
Garibaldi city.....	524	384	272	70.8	112	1.96	2.07	140	102	4.4	1.8	10.4	
Idaville CDP.....	173	157	131	83.4	26	2.08	2.31	16	5	2.4	1.5	7.1	
Rockaway Beach city (part).....	1,823	662	448	67.7	214	1.93	2.06	1,161	1,012	13.4	10.6	18.9	
Beaver CCD.....	1,923	1,044	810	77.6	234	2.27	2.58	879	735	8.6	4.0	21.3	
Beaver CDP.....	74	59	42	71.2	17	1.79	2.76	15	5	10.6	2.3	26.1	
Hebo CDP (part).....	29	25	20	80.0	5	3.15	2.80	4	1	7.4	4.8	16.7	
Pacific City CDP (part).....	687	168	132	78.6	36	1.83	2.56	519	458	25.1	9.6	53.1	
Nehalem CCD.....	3,829	1,693	1,277	75.4	416	2.01	2.26	2,136	1,929	6.6	4.7	11.9	
Bayside Gardens CDP.....	666	436	320	73.4	116	1.99	2.09	230	186	5.8	5.9	5.6	
Manzanita city.....	1,285	315	232	73.7	83	1.87	1.95	970	925	9.4	4.9	19.6	
Neahkahnie CDP.....	359	101	89	88.1	12	1.84	2.33	258	253	4.7	3.3	14.3	
Nehalem city.....	155	116	84	72.4	32	2.25	2.56	39	31	3.3	2.3	5.7	
Rockaway Beach city (part).....	52	5	3	60.0	2	1.67	2.00	47	45	28.6	40.0	0.0	
Wheeler city.....	289	197	113	57.4	84	1.90	1.83	92	60	6.6	5.0	8.7	
Neskowin CCD.....	2,229	1,102	825	74.9	277	2.11	2.69	1,127	993	7.6	5.6	12.9	
Cloverdale CDP.....	116	105	79	75.2	26	2.30	2.62	11	4	4.5	4.8	3.7	
Hebo CDP (part).....	80	64	40	62.5	24	2.20	2.79	16	8	8.3	4.8	13.3	
Neskowin CDP.....	464	71	54	76.1	17	1.81	2.12	393	350	34.9	22.9	56.4	
Pacific City CDP (part).....	705	340	257	75.6	83	1.92	2.51	365	325	6.0	4.4	10.4	
Tillamook CCD.....	6,254	4,747	2,954	62.2	1,793	2.43	2.43	1,507	1,047	5.5	2.7	9.8	
Cape Meares CDP.....	181	56	47	83.9	9	1.83	1.44	125	113	13.8	4.1	43.8	
Netarts CDP.....	775	366	253	69.1	113	2.02	2.07	409	341	11.4	7.3	19.3	
Oceanside CDP.....	647	191	152	79.6	39	1.88	1.95	456	392	19.8	8.3	44.3	
Tillamook city.....	2,248	2,037	853	41.9	1,184	2.58	2.28	211	18	6.1	3.4	7.9	
Umatilla County.....	29,693	26,904	16,916	62.9	9,988	2.70	2.62	2,789	888	3.6	1.7	6.7	
Athena CCD.....	794	740	536	72.4	204	2.55	2.63	54	6	3.1	1.5	7.3	
Adams city.....	141	133	104	78.2	29	2.60	2.76	8	1	0.7	0.9	0.0	
Athena city.....	484	446	321	72.0	125	2.54	2.47	38	4	4.5	1.8	10.7	
Hermiston-Umatilla CCD.....	12,900	12,150	7,659	63.0	4,491	2.86	2.81	750	91	2.6	1.4	4.7	
Echo city.....	256	245	167	68.2	78	2.71	3.15	11	1	0.8	0.6	1.3	
Hermiston city.....	6,373	6,050	3,306	54.6	2,744	2.83	2.64	323	39	2.2	1.2	3.4	
Stanfield city.....	735	682	473	69.4	209	2.99	3.01	53	4	4.5	2.1	9.5	
Umatilla city.....	1,766	1,634	946	57.9	688	3.14	3.17	132	17	4.6	1.7	8.4	
Milton-Freewater CCD.....	4,794	3,994	2,477	62.0	1,517	2.73	2.65	800	454	4.0	2.3	6.8	
Milton-Freewater city.....	2,742	2,479	1,376	55.5	1,103	2.95	2.66	263	9	5.3	3.3	7.7	
Pendleton CCD.....	7,921	7,250	4,245	58.6	3,005	2.48	2.31	671	77	4.7	1.7	8.7	
Helix city.....	68	55	40	72.7	15	3.18	3.80	13	0	7.5	2.1	20.0	
Pendleton city.....	6,800	6,220	3,477	55.9	2,743	2.44	2.28	580	54	5.1	1.8	9.0	
Pilot Rock CCD.....	1,281	967	716	74.0	251	2.45	2.46	314	200	5.2	3.2	10.2	
Pilot Rock city.....	649	582	429	73.7	153	2.59	2.56	67	5	6.4	4.0	12.4	
Ukiah city.....	122	79	44	55.7	35	2.11	2.11	43	28	2.4	2.2	2.6	
Umapine CCD.....	359	322	258	80.1	64	2.76	2.55	37	1	3.3	3.0	4.4	
Umapine CDP.....	124	114	89	78.1	25	2.90	2.28	10	0	2.5	2.2	3.7	
Umatilla Reservation CCD.....	1,178	1,078	718	66.6	360	2.73	2.85	100	28	4.2	0.8	10.2	
Cayuse CDP.....	22	22	21	95.5	1	3.14	2.00	0	0	0.0	0.0	0.0	
Gopher Flats CDP.....	170	161	89	55.3	72	2.20	2.00	9	1	0.6	0.0	1.4	
Kirkpatrick CDP.....	64	63	57	90.5	6	2.88	2.50	1	0	1.6	1.7	0.0	
Mission CDP.....	363	322	114	35.4	208	3.21	3.23	41	2	9.6	0.0	14.0	
Riverside CDP.....	83	81	69	85.2	12	2.38	2.92	2	0	2.4	1.4	7.7	
Tutuilla CDP.....	179	171	156	91.2	15	2.88	2.47	8	3	1.7	0.6	11.8	
Weston CCD.....	466	403	307	76.2	96	2.45	2.83	63	31	3.3	2.2	6.7	
Weston city.....	271	252	180	71.4	72	2.48	3.06	19	3	2.3	1.1	5.1	
Union County.....	11,489	10,501	6,873	65.5	3,628	2.43	2.29	988	281	3.7	1.8	7.2	
Cove CCD.....	958	880	705	80.1	175	2.55	2.45	78	24	1.8	0.8	5.3	
Cove city.....	257	240	182	75.8	58	2.33	2.21	17	0	2.4	1.6	4.8	
Imbler city.....	119	114	101	88.6	13	2.69	2.62	5	1	2.5	1.0	12.5	
Elgin CCD.....	1,580	1,364	1,027	75.3	337	2.33	2.52	216	101	4.2	2.6	8.6	
Elgin city.....	778	714	491	68.8	223	2.33	2.54	64	3	5.2	3.7	8.2	
Summerville town.....	50	45	36	80.0	9	2.81	3.78	5	0	0.0	0.0	0.0	
La Grande CCD.....	7,345	6,872	4,101	59.7	2,771	2.45	2.21	473	56	3.7	1.5	6.8	
Island City city.....	416	399	313	78.4	86	2.39	2.69	17	3	1.0	0.9	1.1	
La Grande city.....	5,794	5,395	2,893	53.6	2,502	2.43	2.16	399	43	4.3	1.7	7.2	
Starkey CCD.....	111	54	47	87.0	7	2.15	2.14	57	51	0.0	0.0	0.0	
Union CCD.....	1,495	1,331	993	74.6	338	2.39	2.62	164	49	4.6	2.5	10.1	
North Powder city.....	214	184	136	73.9	48	2.34	2.52	30	5	6.1	3.5	12.7	
Union city.....	933	859	636	74.0	223	2.42	2.55	74	14	4.3	2.3	9.6	

Table 11.
Housing Occupancy and Tenure: 2010—Con.

[For information on confidentiality protection, nonsampling error, and definitions, see Selected Appendixes at <www.census.gov/prod/cen2010/cph-1-a.pdf>]

State County County Subdivision Place	Total housing units	Occupied housing units						Vacant housing units				
		Total	Owner occupied		Renter occupied	Average household size		Total	For seasonal, recrea- tional, or occasional use	Vacancy rate		
			Number	Percent of occupied housing units		Owner- occupied units	Renter- occupied units			Available housing	Home- owner	Rental
Wallowa County.....	4,108	3,133	2,238	71.4	895	2.23	2.14	975	693	3.2	2.7	4.4
Enterprise CCD.....	1,799	1,418	1,000	70.5	418	2.27	2.05	381	276	3.1	2.9	3.7
Enterprise city.....	965	871	572	65.7	299	2.26	2.01	94	40	3.3	3.0	3.9
Wallowa Lake CDP (part).....	176	19	13	68.4	6	1.62	1.33	157	155	5.0	7.1	0.0
Flora CCD.....	120	55	39	70.9	16	2.08	2.25	65	52	3.4	4.8	0.0
Imnaha CCD.....	220	112	83	74.1	29	2.29	1.86	108	83	4.3	5.7	0.0
Joseph CCD.....	1,057	793	561	70.7	232	2.14	2.06	264	199	3.1	2.3	5.2
Joseph city.....	590	509	331	65.0	178	2.12	1.94	81	47	2.3	2.9	1.1
Wallowa Lake CDP (part).....	100	18	16	88.9	2	1.88	1.50	82	78	18.2	5.9	60.0
Wallowa CCD.....	912	755	555	73.5	200	2.25	2.45	157	83	3.3	2.3	6.0
Lostine city.....	112	95	74	77.9	21	2.14	2.62	17	7	4.0	1.3	12.5
Wallowa city.....	394	352	241	68.5	111	2.24	2.24	42	8	3.8	2.0	7.4
Wasco County.....	11,487	10,031	6,434	64.1	3,597	2.48	2.36	1,456	724	3.6	1.9	6.5
Antelope CCD.....	160	94	63	67.0	31	2.05	2.23	66	46	4.0	6.0	0.0
Antelope city.....	43	28	25	89.3	3	1.60	2.00	15	9	9.4	10.7	0.0
Shaniko city.....	24	17	16	94.1	1	2.00	4.00	7	5	5.6	5.9	0.0
Dufur CCD.....	2,039	1,426	1,000	70.1	426	2.18	2.42	613	468	3.3	2.4	5.3
Dufur city.....	263	244	182	74.6	62	2.46	2.52	19	6	0.8	0.0	3.1
Maupin city.....	274	199	138	69.3	61	2.13	1.66	75	50	8.2	4.8	14.9
Pine Grove CDP.....	103	72	45	62.5	27	2.04	2.07	31	13	1.4	0.0	3.6
Pine Hollow CDP.....	488	238	204	85.7	34	1.99	2.44	250	234	4.0	3.8	5.3
The Dalles city (part).....	0	0	0	(X)	0	0.00	0.00	0	0	(X)	(X)	(X)
Tygh Valley CDP.....	110	90	71	78.9	19	2.03	2.32	20	7	4.2	2.7	9.5
Wamic CDP.....	50	44	26	59.1	18	1.96	1.89	6	1	2.2	3.7	0.0
The Dalles CCD.....	9,028	8,274	5,204	62.9	3,070	2.50	2.35	754	202	3.7	1.8	6.8
Chenoweth CDP.....	752	710	523	73.7	187	2.55	2.78	42	4	3.4	1.3	8.8
Mosier city.....	250	203	126	62.1	77	2.25	1.95	47	23	6.0	3.8	9.3
Rowena CDP.....	111	77	39	50.6	38	2.41	2.45	34	28	4.9	4.9	5.0
The Dalles city (part).....	5,903	5,472	3,241	59.2	2,231	2.50	2.26	431	47	4.3	1.9	7.5
Warm Springs CCD.....	260	237	167	70.5	70	4.09	2.59	23	8	1.6	0.0	5.3
Washington County.....	212,450	200,934	123,071	61.2	77,863	2.71	2.44	11,516	1,009	3.8	2.0	6.5
Beaverton-Hillsboro CCD.....	163,159	154,705	94,942	61.4	59,763	2.67	2.45	8,454	664	3.7	2.0	6.2
Aloha CDP (part).....	17,709	16,873	11,353	67.3	5,520	2.80	3.13	836	32	3.3	2.1	5.6
Beaverton city (part).....	35,057	32,996	16,713	50.7	16,283	2.47	2.29	2,061	119	4.6	2.3	6.7
Bull Mountain CDP.....	3,284	3,171	2,613	82.4	558	2.91	2.73	113	16	2.3	1.9	4.3
Cedar Hills CDP.....	3,574	3,410	2,206	64.7	1,204	2.42	2.42	164	13	3.1	1.2	6.5
Cedar Mill CDP (part).....	5,847	5,410	4,092	75.6	1,318	2.82	2.26	437	21	6.2	1.5	18.2
Durham city.....	561	545	305	56.0	240	2.48	2.48	16	2	1.8	0.6	3.2
Garden Home-Whitford CDP.....	3,026	2,920	1,955	67.0	965	2.32	2.07	106	11	1.9	1.0	3.8
Hillsboro city (part).....	28,668	27,183	17,198	63.3	9,985	2.85	2.80	1,485	112	3.6	2.2	6.1
King City city.....	1,920	1,735	1,304	75.2	431	1.82	1.53	185	38	5.3	4.9	6.5
Lake Oswego city (part).....	5	5	4	80.0	1	2.00	1.00	0	0	0.0	0.0	0.0
Metzger CDP.....	1,735	1,631	861	52.8	770	2.39	2.22	104	5	4.6	1.7	7.7
Oak Hills CDP (part).....	1,547	1,493	810	54.3	683	2.78	2.25	54	5	2.8	0.9	5.0
Portland city (part).....	764	717	271	37.8	446	2.86	1.73	47	2	5.8	2.2	7.8
Raleigh Hills CDP.....	2,886	2,729	1,518	55.6	1,211	2.49	1.70	157	21	4.0	1.9	6.6
Rivergrove city (part).....	13	13	10	76.9	3	2.60	2.00	0	0	0.0	0.0	0.0
Sherwood city.....	6,569	6,316	4,762	75.4	1,554	3.00	2.51	253	17	2.6	1.6	5.5
Tigard city.....	20,068	19,157	11,582	60.5	7,575	2.60	2.32	911	80	3.2	2.1	4.7
Tualatin city (part).....	9,366	8,917	4,823	54.1	4,094	2.67	2.50	449	40	3.7	1.9	5.7
West Haven-Sylvan CDP (part).....	4,114	3,792	2,141	56.5	1,651	2.36	1.66	322	45	5.6	3.3	8.4
West Slope CDP.....	3,052	2,904	1,704	58.7	1,200	2.44	1.96	148	10	3.5	1.7	5.9
Wilsonville city (part).....	335	322	4	1.2	318	2.00	1.83	13	3	1.2	0.0	1.2
Chehalem Mountains CCD.....	2,107	2,013	1,637	81.3	376	2.73	2.68	94	21	2.1	0.8	7.2
Gaston city (part).....	250	240	156	65.0	84	2.75	2.45	10	1	3.2	1.9	5.6
Coast Range CCD.....	3,187	2,952	2,441	82.7	511	2.85	2.61	235	82	2.3	1.5	6.0
Banks city.....	580	553	411	74.3	142	3.31	2.94	27	6	2.5	1.4	5.3
Forest Grove-Cornelius CCD.....	12,988	12,268	7,877	64.2	4,391	3.02	2.76	720	40	3.7	2.0	6.7
Cornelius city.....	3,499	3,339	2,410	72.2	929	3.43	3.70	160	5	3.2	2.2	5.7
Forest Grove city.....	7,845	7,385	4,229	57.3	3,156	2.89	2.47	460	23	4.3	2.1	7.2
Hillsboro city (part).....	0	0	0	(X)	0	0.00	0.00	0	0	(X)	(X)	(X)
North Plains CCD.....	1,951	1,789	1,431	80.0	358	2.75	2.37	162	18	2.2	1.7	4.2
Hillsboro city (part).....	9	9	6	66.7	3	2.17	2.33	0	0	0.0	0.0	0.0
North Plains city.....	749	706	530	75.1	176	2.91	2.26	43	1	3.7	2.9	5.8
Rockcreek CDP (part).....	0	0	0	(X)	0	0.00	0.00	0	0	(X)	(X)	(X)
Rockcreek CCD.....	29,058	27,207	14,743	54.2	12,464	2.76	2.25	1,851	184	4.7	2.2	7.6
Aloha CDP (part).....	2	2	0	0.0	2	0.00	3.00	0	0	0.0	(X)	0.0
Beaverton city (part).....	4,443	4,217	1,765	41.9	2,452	2.78	2.19	226	14	4.0	2.2	5.3
Bethany CDP.....	7,673	7,205	5,452	75.7	1,753	2.97	2.53	468	47	4.3	2.1	10.6
Hillsboro city (part).....	6,810	6,097	922	15.1	5,175	2.16	2.13	713	76	8.3	6.2	8.7
Oak Hills CDP (part).....	2,795	2,684	1,828	68.1	856	2.94	2.51	111	12	3.0	1.5	5.9
Rockcreek CDP (part).....	3,841	3,674	2,456	66.8	1,218	2.67	2.25	167	17	3.0	1.4	6.0
Wheeler County.....	895	651	433	66.5	218	2.08	2.37	244	149	2.4	2.0	3.0
Fossil CCD.....	367	292	198	67.8	94	2.12	2.20	75	45	2.0	1.5	3.1
Fossil city.....	265	224	143	63.8	81	2.05	2.01	41	21	2.1	1.4	3.5
Mitchell CCD.....	528	359	235	65.5	124	2.04	2.50	169	104	2.7	2.5	3.0
Mitchell city.....	83	61	41	67.2	20	2.10	2.20	22	3	7.5	4.7	12.5
Spray town.....	94	69	47	68.1	22	2.02	2.64	25	13	2.7	4.1	0.0

Table 11.

Housing Occupancy and Tenure: 2010—Con.

[For information on confidentiality protection, nonsampling error, and definitions, see Selected Appendixes at <www.census.gov/prod/cen2010/cph-1-a.pdf>]

State County County Subdivision Place	Total housing units	Occupied housing units						Vacant housing units				
		Owner occupied			Renter occupied	Average household size		Total	For seasonal, recrea- tional, or occasional use	Vacancy rate		
		Total	Number	Percent of occupied housing units		Owner- occupied units	Renter- occupied units			Available housing	Home- owner	Rental
Yamhill County.....	37,110	34,726	23,533	67.8	11,193	2.71	2.68	2,384	316	3.7	2.4	6.4
Carlton CCD.....	2,950	2,743	2,219	80.9	524	2.74	2.85	207	58	2.3	1.5	5.3
Carlton city.....	769	702	489	69.7	213	2.84	2.90	67	15	3.8	2.6	6.4
Gaston city (part).....	1	1	1	100.0	0	2.00	0.00	0	0	0.0	0.0	(X)
Lafayette city (part).....	1	1	1	100.0	0	2.00	0.00	0	0	0.0	0.0	(X)
Yamhill city.....	375	353	280	79.3	73	2.86	2.93	22	0	3.0	3.1	2.7
Dayton-Amity CCD.....	3,130	2,912	2,195	75.4	717	2.85	3.20	218	32	2.1	1.4	4.1
Amity city.....	574	538	359	66.7	179	2.85	3.31	36	2	3.4	2.7	4.8
Dayton city.....	843	797	619	77.7	178	3.11	3.41	46	2	2.3	1.7	4.3
McMinnville CCD.....	13,342	12,568	7,504	59.7	5,064	2.64	2.58	774	66	4.0	2.1	6.7
McMinnville city.....	12,389	11,674	6,767	58.0	4,907	2.65	2.56	715	52	4.2	2.2	6.8
Newberg CCD.....	13,971	13,080	9,356	71.5	3,724	2.74	2.69	891	121	3.9	2.8	6.7
Dundee city.....	1,175	1,136	925	81.4	211	2.80	2.68	39	3	2.0	2.1	1.4
Lafayette city (part).....	1,314	1,208	943	78.1	265	3.03	3.32	106	10	5.5	6.3	2.9
Newberg city.....	8,265	7,736	4,865	62.9	2,871	2.69	2.61	529	30	4.8	3.0	7.6
Sheridan CCD.....	3,717	3,423	2,259	66.0	1,164	2.69	2.68	294	39	4.2	3.0	6.3
Fort Hill CDP (part).....	1	1	0	0.0	1	0.00	1.00	0	0	0.0	(X)	0.0
Grand Ronde CDP (part).....	198	184	110	59.8	74	2.73	1.96	14	1	2.1	3.5	0.0
Sheridan city.....	1,671	1,543	864	56.0	679	2.79	2.75	128	5	4.9	3.2	6.8
Willamina city (part).....	439	395	254	64.3	141	2.87	3.13	44	4	6.8	6.3	7.8

Table 12.
Housing Occupancy and Tenure: 2010

[For information on confidentiality protection, nonsampling error, and definitions, see Selected Appendixes at <www.census.gov/prod/cen2010/cph-1-a.pdf>]

State County Place	Total housing units	Occupied housing units						Vacant housing units				
		Total	Owner occupied		Renter occupied	Average household size		Total	For seasonal, recrea- tional, or occasional use	Vacancy rate		
			Number	Percent of occupied housing units		Owner- occupied units	Renter- occupied units			Available housing	Home- owner	Rental
Oregon.....	1,675,562	1,518,938	944,485	62.2	574,453	2.53	2.36	156,624	55,473	4.0	2.5	6.5
COUNTY												
Baker County.....	8,826	7,040	4,810	68.3	2,230	2.24	2.23	1,786	1,058	4.4	2.9	7.4
Benton County.....	36,245	34,317	19,178	55.9	15,139	2.49	2.17	1,928	311	2.8	1.7	4.1
Clackamas County.....	156,945	145,790	100,982	69.3	44,808	2.66	2.33	11,155	2,839	3.2	2.0	5.9
Clatsop County.....	21,546	15,742	9,680	61.5	6,062	2.33	2.24	5,804	4,298	5.8	3.6	9.1
Columbia County.....	20,698	19,183	14,282	74.5	4,901	2.60	2.39	1,515	296	3.3	2.2	6.3
Coos County.....	30,593	27,133	17,800	65.6	9,333	2.25	2.35	3,460	1,236	4.2	2.8	6.7
Crook County.....	10,202	8,558	6,093	71.2	2,465	2.38	2.52	1,644	707	6.0	4.1	10.5
Curry County.....	12,613	10,417	7,217	69.3	3,200	2.06	2.24	2,196	1,130	5.8	4.0	9.4
Deschutes County.....	80,139	64,090	42,160	65.8	21,930	2.44	2.45	16,049	9,623	6.6	4.2	10.9
Douglas County.....	48,915	44,581	30,510	68.4	14,071	2.37	2.40	4,334	992	4.1	2.7	7.0
Gilliam County.....	1,156	864	562	65.0	302	2.13	2.17	292	116	8.5	3.6	16.4
Grant County.....	4,344	3,352	2,404	71.7	948	2.20	2.17	992	524	5.0	2.1	11.5
Harney County.....	3,835	3,205	2,202	68.7	1,003	2.30	2.21	630	144	5.4	2.4	11.2
Hood River County.....	9,271	8,173	5,140	62.9	3,033	2.65	2.61	1,098	497	3.2	2.0	5.1
Jackson County.....	90,937	83,076	52,045	62.6	31,031	2.40	2.40	7,861	1,516	4.2	2.7	6.7
Jefferson County.....	9,815	7,790	5,339	68.5	2,451	2.61	2.83	2,025	1,144	6.3	3.8	11.5
Josephine County.....	38,001	34,646	23,112	66.7	11,534	2.33	2.37	3,355	669	3.9	2.4	6.8
Klamath County.....	32,774	27,280	18,037	66.1	9,243	2.37	2.45	5,494	2,528	5.3	3.4	8.7
Lake County.....	4,439	3,378	2,302	68.1	1,076	2.21	2.19	1,061	505	5.7	2.8	11.3
Lane County.....	156,112	145,966	87,228	59.8	58,738	2.42	2.25	10,146	2,663	3.2	2.0	4.9
Lincoln County.....	30,610	20,550	13,277	64.6	7,273	2.15	2.29	10,060	7,674	7.3	4.8	11.5
Linn County.....	48,821	45,204	29,427	65.1	15,777	2.57	2.52	3,617	440	4.0	2.5	6.6
Malheur County.....	11,692	10,411	6,501	62.4	3,910	2.71	2.64	1,281	303	4.0	2.1	7.0
Marion County.....	120,948	112,957	68,907	61.0	44,050	2.69	2.71	7,991	1,032	4.1	2.4	6.7
Morrow County.....	4,442	3,916	2,799	71.5	1,117	2.84	2.87	526	242	3.1	1.9	5.9
Multnomah County.....	324,832	304,540	166,210	54.6	138,330	2.50	2.18	20,292	2,455	3.9	2.5	5.5
Polk County.....	30,302	28,288	18,736	66.2	9,552	2.62	2.55	2,014	202	4.3	2.3	8.0
Sherman County.....	918	777	524	67.4	253	2.21	2.40	141	57	1.6	1.1	2.7
Tillamook County.....	18,359	10,834	7,523	69.4	3,311	2.23	2.41	7,525	6,212	7.3	4.0	13.9
Umatilla County.....	29,693	26,904	16,916	62.9	9,988	2.70	2.62	2,789	888	3.6	1.7	6.7
Union County.....	11,489	10,501	6,873	65.5	3,628	2.43	2.29	988	281	3.7	1.8	7.2
Wallowa County.....	4,108	3,133	2,238	71.4	895	2.23	2.14	975	693	3.2	2.7	4.4
Wasco County.....	11,487	10,031	6,434	64.1	3,597	2.48	2.36	1,456	724	3.6	1.9	6.5
Washington County.....	212,450	200,934	123,071	61.2	77,863	2.71	2.44	11,516	1,009	3.8	2.0	6.5
Wheeler County.....	895	651	433	66.5	218	2.08	2.37	244	149	2.4	2.0	3.0
Yamhill County.....	37,110	34,726	23,533	67.8	11,193	2.71	2.68	2,384	316	3.7	2.4	6.4
PLACE												
Adair Village city, Benton County.....	293	279	175	62.7	104	2.82	3.33	14	1	2.4	1.7	3.7
Adams city, Umatilla County.....	141	133	104	78.2	29	2.60	2.76	8	1	0.7	0.9	0.0
Adrian city, Malheur County.....	78	70	50	71.4	20	2.60	2.35	8	5	1.4	0.0	4.8
Albany city.....	20,979	19,705	11,638	59.1	8,067	2.57	2.41	1,274	73	4.1	2.4	6.5
Benton County (part).....	2,553	2,440	2,208	90.5	232	2.66	2.57	113	9	2.5	2.4	3.3
Linn County (part).....	18,426	17,265	9,430	54.6	7,835	2.55	2.41	1,161	64	4.4	2.4	6.6
Aloha CDP, Washington County.....	17,711	16,875	11,353	67.3	5,522	2.80	3.13	836	32	3.3	2.1	5.6
Alpine CDP, Benton County.....	74	67	47	70.1	20	2.32	3.10	7	1	2.9	2.0	4.8
Alsea CDP, Benton County.....	82	63	40	63.5	23	2.38	3.00	19	0	14.5	6.8	25.0
Altamont CDP, Klamath County.....	8,457	7,778	5,317	68.4	2,461	2.39	2.61	679	61	4.7	2.6	9.0
Amity city, Yamhill County.....	574	538	359	66.7	179	2.85	3.31	36	2	3.4	2.7	4.8
Annex CDP, Malheur County.....	109	93	62	66.7	31	2.65	2.29	16	1	7.8	1.5	18.4
Antelope city, Wasco County.....	43	28	25	89.3	3	1.60	2.00	15	9	9.4	10.7	0.0
Arlington city, Gilliam County.....	315	256	156	60.9	100	2.32	2.24	59	20	11.3	3.7	20.9
Ashland city, Jackson County.....	10,455	9,409	4,856	51.6	4,553	2.10	1.96	1,046	357	4.5	2.5	6.5
Astoria city, Clatsop County.....	4,980	4,288	2,045	47.7	2,243	2.20	2.11	692	230	5.9	3.6	7.9
Athena city, Umatilla County.....	484	446	321	72.0	125	2.54	2.47	38	4	4.5	1.8	10.7
Aumsville city, Marion County.....	1,231	1,182	846	71.6	336	2.90	3.37	49	1	2.9	2.1	4.8
Aurora city, Marion County.....	349	336	284	84.5	52	2.72	2.81	13	0	2.9	2.4	5.5
Baker City city, Baker County.....	4,653	4,212	2,665	63.3	1,547	2.28	2.19	441	59	4.5	2.9	7.2
Bandon city, Coos County.....	1,860	1,466	788	53.8	678	1.96	2.07	394	197	8.0	7.8	8.3
Banks city, Washington County.....	580	553	411	74.3	142	3.31	2.94	27	6	2.5	1.4	5.3
Barlow city, Clackamas County.....	45	44	41	93.2	3	3.10	2.67	1	0	0.0	0.0	0.0
Barview CDP, Coos County.....	853	736	515	70.0	221	2.38	2.76	117	57	2.2	1.0	5.1
Bay City city, Tillamook County.....	650	546	409	74.9	137	2.30	2.53	104	70	4.2	3.8	5.5
Bayside Gardens CDP, Tillamook County....	666	436	320	73.4	116	1.99	2.09	230	186	5.8	5.9	5.6
Beaver CDP, Tillamook County.....	74	59	42	71.2	17	1.79	2.76	15	5	10.6	2.3	26.1
Beavercreek CDP, Clackamas County.....	1,681	1,620	1,451	89.6	169	2.79	2.58	61	14	1.0	0.8	2.9
Beaverton city, Washington County.....	39,500	37,213	18,478	49.7	18,735	2.50	2.28	2,287	133	4.5	2.3	6.6
Bellfountain CDP, Benton County.....	28	27	21	77.8	6	2.86	2.50	1	1	0.0	0.0	0.0
Bend city, Deschutes County.....	36,110	31,790	18,394	57.9	13,396	2.43	2.34	4,320	1,292	6.6	4.2	9.7

Table 12.
Housing Occupancy and Tenure: 2010—Con.

[For information on confidentiality protection, nonsampling error, and definitions, see Selected Appendixes at <www.census.gov/prod/cen2010/cph-1-a.pdf>]

State County Place	Total housing units	Occupied housing units						Vacant housing units				
		Total	Owner occupied		Renter occupied	Average household size		Total	For seasonal, recrea- tional, or occasional use	Vacancy rate		
			Number	Percent of occupied housing units		Owner- occupied units	Renter- occupied units			Available housing	Home- owner	Rental
PLACE—Con.												
Bethany CDP, Washington County.....	7,673	7,205	5,452	75.7	1,753	2.97	2.53	468	47	4.3	2.1	10.6
Biggs Junction CDP, Sherman County.....	9	9	4	44.4	5	3.25	1.80	0	0	0.0	0.0	0.0
Black Butte Ranch CDP, Deschutes County.....	1,275	188	177	94.1	11	1.87	2.55	1,087	1,071	6.0	6.3	0.0
Blodgett CDP, Benton County.....	21	20	17	85.0	3	2.65	4.33	1	1	0.0	0.0	0.0
Boardman city, Morrow County.....	1,017	964	596	61.8	368	3.39	3.26	53	8	2.6	0.7	5.6
Bonanza town, Klamath County.....	169	152	99	65.1	53	2.46	3.23	17	3	4.4	2.9	7.0
Brogan CDP, Malheur County.....	65	41	26	63.4	15	2.04	2.47	24	21	0.0	0.0	0.0
Brookings city, Curry County.....	3,183	2,717	1,479	54.4	1,238	2.22	2.31	466	220	6.3	6.1	6.5
Brooks CDP, Marion County.....	173	139	87	62.6	52	3.02	2.42	34	24	2.1	3.3	0.0
Brownsville city, Linn County.....	685	639	465	72.8	174	2.53	2.83	46	8	3.0	2.9	3.3
Bull Mountain CDP, Washington County.....	3,284	3,171	2,613	82.4	558	2.91	2.73	113	16	2.3	1.9	4.3
Bunker Hill CDP, Coos County.....	657	595	346	58.2	249	2.29	2.59	62	4	3.9	3.1	5.0
Burns city, Harney County.....	1,490	1,280	777	60.7	503	2.11	2.16	210	10	7.5	2.7	14.0
Butte Falls town, Jackson County.....	188	166	108	65.1	58	2.65	2.36	22	1	7.2	6.8	7.9
Butteville CDP, Marion County.....	111	104	90	86.5	14	2.60	2.21	7	1	1.0	1.1	0.0
Camp Sherman CDP, Jefferson County.....	363	118	102	86.4	16	1.96	2.06	245	239	1.7	0.0	11.1
Canby city, Clackamas County.....	5,890	5,647	3,765	66.7	1,882	2.76	2.83	243	15	2.6	1.7	4.2
Cannon Beach city, Clatsop County.....	1,812	759	440	58.0	319	2.01	2.15	1,053	980	5.4	5.1	5.8
Canyon City town, Grant County.....	355	322	234	72.7	88	2.21	2.02	33	7	5.5	1.7	14.4
Canyonville city, Douglas County.....	820	756	429	56.7	327	2.26	2.59	64	6	4.8	3.6	6.3
Cape Meares CDP, Tillamook County.....	181	56	47	83.9	9	1.83	1.44	125	113	13.8	4.1	43.8
Carlton city, Yamhill County.....	769	702	489	69.7	213	2.84	2.90	67	15	3.8	2.6	6.4
Cascade Locks city, Hood River County.....	502	445	296	66.5	149	2.56	2.60	57	15	5.1	3.2	8.4
Cascadia CDP, Linn County.....	84	63	41	65.1	22	2.44	2.14	21	12	3.0	4.4	0.0
Cave Junction city, Josephine County.....	916	815	468	57.4	347	2.10	2.57	101	7	6.2	5.9	6.4
Cayuse CDP, Umatilla County.....	22	22	21	95.5	1	3.14	2.00	0	0	0.0	0.0	0.0
Cedar Hills CDP, Washington County.....	3,574	3,410	2,206	64.7	1,204	2.42	2.42	164	13	3.1	1.2	6.5
Cedar Mill CDP.....	5,849	5,412	4,093	75.6	1,319	2.82	2.26	437	21	6.2	1.5	18.2
Multnomah County (part).....	2	2	1	50.0	1	2.00	6.00	0	0	0.0	0.0	0.0
Washington County (part).....	5,847	5,410	4,092	75.6	1,318	2.82	2.26	437	21	6.2	1.5	18.2
Central Point city, Jackson County.....	6,975	6,542	4,165	63.7	2,377	2.57	2.68	433	26	4.5	2.7	7.4
Chenoweth CDP, Wasco County.....	752	710	523	73.7	187	2.55	2.78	42	4	3.4	1.3	8.8
Chiloquin city, Klamath County.....	356	281	158	56.2	123	2.25	3.08	75	10	12.9	9.1	17.4
Clatskanie city, Columbia County.....	806	729	451	61.9	278	2.49	2.16	77	10	5.9	4.8	7.5
Cloverdale CDP, Tillamook County.....	116	105	79	75.2	26	2.30	2.62	11	4	4.5	4.8	3.7
Coburg city, Lane County.....	415	398	297	74.6	101	2.64	2.49	17	2	1.7	1.6	1.9
Columbia City city, Columbia County.....	830	787	677	86.0	110	2.46	2.50	43	6	2.8	1.7	9.1
Condon city, Gilliam County.....	455	357	242	67.8	115	1.87	1.82	98	28	7.2	4.7	12.1
Coos Bay city, Coos County.....	7,542	6,950	3,819	54.9	3,131	2.23	2.31	592	105	4.2	3.4	5.0
Coquille city, Coos County.....	1,828	1,640	1,072	65.4	568	2.29	2.33	188	17	6.1	3.8	10.2
Cornelius city, Washington County.....	3,499	3,339	2,410	72.2	929	3.43	3.70	160	5	3.2	2.2	5.7
Corvallis city, Benton County.....	23,423	22,283	9,464	42.5	12,819	2.39	2.10	1,140	139	3.0	1.7	3.9
Cottage Grove city, Lane County.....	4,154	3,895	2,225	57.1	1,670	2.52	2.39	259	16	3.4	2.5	4.6
Cove city, Union County.....	257	240	182	75.8	58	2.33	2.21	17	0	2.4	1.6	4.8
Crabtree CDP, Linn County.....	161	148	116	78.4	32	2.54	2.91	13	2	2.0	1.7	3.0
Crane CDP, Harney County.....	64	51	37	72.5	14	2.35	3.00	13	6	0.0	0.0	0.0
Crawfordsville CDP, Linn County.....	141	131	98	74.8	33	2.57	2.42	10	2	1.5	0.0	5.7
Creswell city, Lane County.....	2,023	1,906	1,385	72.7	521	2.62	2.56	117	9	3.5	2.7	5.6
Culver city, Jefferson County.....	482	436	299	68.6	137	3.19	2.90	46	4	7.4	5.7	11.0
Dallas city, Polk County.....	6,137	5,747	3,678	64.0	2,069	2.52	2.43	390	33	4.4	2.5	7.7
Damascus city, Clackamas County.....	3,769	3,621	3,296	91.0	325	2.89	3.04	148	13	1.6	1.5	3.0
Days Creek CDP, Douglas County.....	135	120	88	73.3	32	2.26	2.28	15	5	0.0	0.0	0.0
Dayton city, Yamhill County.....	843	797	619	77.7	178	3.11	3.41	46	2	2.3	1.7	4.3
Dayville town, Grant County.....	93	72	57	79.2	15	2.00	2.33	21	9	2.7	0.0	11.8
Deer Island CDP, Columbia County.....	139	126	102	81.0	24	2.25	2.67	13	0	5.2	3.8	10.7
Depoe Bay city, Lincoln County.....	1,158	714	472	66.1	242	1.87	2.13	444	304	13.5	6.8	24.1
Deschutes River Woods CDP, Deschutes County.....	2,072	1,905	1,507	79.1	398	2.63	2.81	167	40	4.0	3.1	7.2
Detroit city, Marion County.....	368	96	85	88.5	11	2.05	2.55	272	269	0.0	0.0	0.0
Dillard CDP, Douglas County.....	183	177	114	64.4	63	2.61	2.87	6	0	0.6	0.0	1.6
Donald city, Marion County.....	372	347	305	87.9	42	2.79	3.07	25	0	2.0	2.2	0.0
Drain city, Douglas County.....	492	454	279	61.5	175	2.50	2.59	38	4	4.2	3.8	4.9
Dufur city, Wasco County.....	263	244	182	74.6	62	2.46	2.52	19	6	0.8	0.0	3.1
Dundee city, Yamhill County.....	1,175	1,136	925	81.4	211	2.80	2.68	39	3	2.0	2.1	1.4
Dunes City city, Lane County.....	845	609	524	86.0	85	2.11	2.33	236	154	6.7	4.3	19.0
Durham city, Washington County.....	561	545	305	56.0	240	2.48	2.48	16	2	1.8	0.6	3.2
Eagle Crest CDP, Deschutes County.....	1,793	795	710	89.3	85	2.10	2.38	998	856	11.4	7.7	33.1
Eagle Point city, Jackson County.....	3,611	3,231	2,246	69.5	985	2.56	2.76	380	20	4.4	4.2	5.0
Echo city, Umatilla County.....	256	245	167	68.2	78	2.71	3.15	11	1	0.8	0.6	1.3
Elgin city, Union County.....	778	714	491	68.8	223	2.33	2.54	64	3	5.2	3.7	8.2
Elkton city, Douglas County.....	110	85	63	74.1	22	2.17	2.64	25	15	4.5	4.5	4.3

Table 12.

Housing Occupancy and Tenure: 2010—Con.

[For information on confidentiality protection, nonsampling error, and definitions, see Selected Appendixes at <www.census.gov/prod/cen2010/cph-1-a.pdf>]

State County Place	Total housing units	Occupied housing units						Vacant housing units				
		Total	Owner occupied		Renter occupied	Average household size		Total	For seasonal, recrea- tional, or occasional use	Vacancy rate		
			Number	Percent of occupied housing units		Owner- occupied units	Renter- occupied units			Available housing	Home- owner	Rental
PLACE—Con.												
Enterprise city, Wallowa County.....	965	871	572	65.7	299	2.26	2.01	94	40	3.3	3.0	3.9
Eola CDP, Polk County.....	28	28	25	89.3	3	1.52	2.33	0	0	0.0	0.0	0.0
Estacada city, Clackamas County.....	1,155	1,062	640	60.3	422	2.73	2.23	93	2	6.1	3.1	10.2
Eugene city, Lane County.....	69,951	66,419	33,271	50.1	33,148	2.40	2.09	3,532	389	3.1	2.0	4.3
Fair Oaks CDP, Douglas County.....	111	106	92	86.8	14	2.49	3.50	5	1	0.9	1.1	0.0
Fairview city, Multnomah County.....	3,786	3,544	1,924	54.3	1,620	2.49	2.54	242	21	4.6	2.4	7.1
Falls City city, Polk County.....	395	366	300	82.0	66	2.49	3.03	29	4	1.9	1.6	2.9
Florence city, Lane County.....	5,103	4,226	2,616	61.9	1,610	1.96	2.00	877	371	8.3	3.9	14.6
Foots Creek CDP, Jackson County.....	372	344	276	80.2	68	2.34	2.24	28	6	2.5	1.4	6.8
Forest Grove city, Washington County.....	7,845	7,385	4,229	57.3	3,156	2.89	2.47	460	23	4.3	2.1	7.2
Fort Hill CDP.....	76	59	42	71.2	17	2.02	2.59	17	0	22.4	2.3	48.5
Polk County (part).....	75	58	42	72.4	16	2.02	2.69	17	0	22.7	2.3	50.0
Yamhill County (part).....	1	1	0	0.0	1	0.00	1.00	0	0	0.0	(X)	0.0
Fossil city, Wheeler County.....	265	224	143	63.8	81	2.05	2.01	41	21	2.1	1.4	3.5
Four Corners CDP, Marion County.....	5,840	5,464	3,100	56.7	2,364	2.82	3.04	376	17	4.7	2.2	7.7
Fruitdale CDP, Josephine County.....	513	483	313	64.8	170	2.39	2.51	30	6	3.4	2.5	5.0
Garden Home-Whitford CDP, Washington County.....	3,026	2,920	1,955	67.0	965	2.32	2.07	106	11	1.9	1.0	3.8
Gardiner CDP, Douglas County.....	153	119	52	43.7	67	1.96	2.18	34	9	15.0	17.5	13.0
Garibaldi city, Tillamook County.....	524	384	272	70.8	112	1.96	2.07	140	102	4.4	1.8	10.4
Gaston city.....	251	241	157	65.1	84	2.75	2.45	10	1	3.2	1.9	5.6
Washington County (part).....	250	240	156	65.0	84	2.75	2.45	10	1	3.2	1.9	5.6
Yamhill County (part).....	1	1	1	100.0	0	2.00	0.00	0	0	0.0	0.0	(X)
Gates city.....	249	222	168	75.7	54	2.09	2.22	27	3	4.7	3.4	8.3
Linn County (part).....	23	19	17	89.5	2	1.94	3.50	4	2	9.5	10.5	0.0
Marion County (part).....	226	203	151	74.4	52	2.11	2.17	23	1	4.2	2.6	8.6
Gearhart city, Clatsop County.....	1,450	649	486	74.9	163	2.27	2.21	801	723	6.7	6.3	7.9
Gervais city, Marion County.....	628	579	473	81.7	106	4.03	5.20	49	2	3.0	3.2	1.9
Gladstone city, Clackamas County.....	4,779	4,540	2,680	59.0	1,860	2.61	2.36	239	8	3.1	1.5	5.3
Glasgow CDP, Coos County.....	393	350	277	79.1	73	2.15	2.29	43	8	4.6	3.5	8.8
Glendale city, Douglas County.....	391	325	176	54.2	149	2.56	2.85	66	4	9.2	9.3	9.1
Glide CDP, Douglas County.....	818	749	578	77.2	171	2.37	2.44	69	17	4.4	3.3	8.0
Gold Beach city, Curry County.....	1,322	1,070	634	59.3	436	2.06	2.04	252	98	9.0	5.3	13.8
Gold Hill city, Jackson County.....	552	509	348	68.4	161	2.31	2.58	43	4	5.4	4.1	7.9
Gopher Flats CDP, Umatilla County.....	170	161	89	55.3	72	2.20	2.00	9	1	0.6	0.0	1.4
Government Camp CDP, Clackamas County	630	102	58	56.9	44	2.03	1.70	528	476	32.5	40.2	18.5
Grand Ronde CDP.....	720	658	376	57.1	282	2.49	2.56	62	11	5.2	3.1	7.8
Polk County (part).....	522	474	266	56.1	208	2.40	2.78	48	10	6.3	2.9	10.3
Yamhill County (part).....	198	184	110	59.8	74	2.73	1.96	14	1	2.1	3.5	0.0
Granite city, Grant County.....	88	22	20	90.9	2	1.75	1.50	66	66	0.0	0.0	0.0
Grants Pass city, Josephine County.....	15,561	14,313	7,272	50.8	7,041	2.36	2.32	1,248	112	5.4	3.2	7.7
Grass Valley city, Sherman County.....	92	74	60	81.1	14	2.03	3.00	18	6	1.3	1.5	0.0
Green CDP, Douglas County.....	2,979	2,796	2,220	79.4	576	2.60	2.97	183	22	3.6	2.5	7.6
Greenhorn city.....	10	0	0	(X)	0	0.00	0.00	10	10	(X)	(X)	(X)
Baker County (part).....	10	0	0	(X)	0	0.00	0.00	10	10	(X)	(X)	(X)
Grant County (part).....	0	0	0	(X)	0	0.00	0.00	0	0	(X)	(X)	(X)
Gresham city, Multnomah County.....	41,015	38,704	20,320	52.5	18,384	2.75	2.62	2,311	103	4.3	2.3	6.4
Haines city, Baker County.....	201	175	124	70.9	51	2.24	2.71	26	8	6.9	1.6	17.7
Halfway city, Baker County.....	199	153	99	64.7	54	2.03	1.61	46	24	6.0	4.8	8.2
Halsey city, Linn County.....	334	305	227	74.4	78	2.89	3.17	29	2	5.2	4.6	7.1
Happy Valley city, Clackamas County.....	4,708	4,408	3,864	87.7	544	3.19	2.86	300	24	3.1	2.9	4.2
Harbor CDP, Curry County.....	1,428	1,204	927	77.0	277	1.86	2.29	224	108	5.7	4.2	10.3
Harper CDP, Malheur County.....	56	45	35	77.8	10	2.17	3.30	11	7	2.2	2.8	0.0
Harrisburg city, Linn County.....	1,318	1,238	891	72.0	347	2.88	2.89	80	4	3.5	3.2	4.4
Hayesville CDP, Marion County.....	7,244	6,867	3,614	52.6	3,253	2.71	3.08	377	16	4.0	2.0	6.1
Hebo CDP, Tillamook County.....	109	89	60	67.4	29	2.52	2.79	20	9	8.1	4.8	13.9
Helix city, Umatilla County.....	68	55	40	72.7	15	3.18	3.80	13	0	7.5	2.1	20.0
Heppner city, Morrow County.....	647	559	388	69.4	171	2.40	2.08	88	19	4.7	3.5	7.5
Hermiston city, Umatilla County.....	6,373	6,050	3,306	54.6	2,744	2.83	2.64	323	39	2.2	1.2	3.4
Hillsboro city, Washington County.....	35,487	33,289	18,126	54.5	15,163	2.82	2.57	2,198	188	4.5	2.4	7.0
Hines city, Harney County.....	738	678	477	70.4	201	2.40	1.90	60	2	4.6	2.6	9.0
Holley CDP, Linn County.....	152	140	107	76.4	33	2.62	2.97	12	2	2.7	1.8	5.7
Hood River city, Hood River County.....	3,473	2,972	1,463	49.2	1,509	2.56	2.23	501	269	5.7	4.2	7.0
Hubbard city, Marion County.....	1,002	958	690	72.0	268	3.09	3.90	44	3	3.1	2.1	5.6
Huntington city, Baker County.....	272	211	137	64.9	74	2.07	2.11	61	29	8.2	4.8	14.0
Idanha city.....	86	65	45	69.2	20	2.07	2.05	21	11	9.7	8.2	13.0
Linn County (part).....	39	30	27	90.0	3	1.89	2.00	9	4	9.1	10.0	0.0
Marion County (part).....	47	35	18	51.4	17	2.33	2.06	12	7	10.3	5.3	15.0

Table 12.
Housing Occupancy and Tenure: 2010—Con.

[For information on confidentiality protection, nonsampling error, and definitions, see Selected Appendixes at <www.census.gov/prod/cen2010/cph-1-a.pdf>]

State County Place	Total housing units	Occupied housing units						Vacant housing units				
		Total	Owner occupied		Renter occupied	Average household size		Total	For seasonal, recrea- tional, or occasional use	Vacancy rate		
			Number	Percent of occupied housing units		Owner- occupied units	Renter- occupied units			Available housing	Home- owner	Rental
PLACE—Con.												
Idaville CDP, Tillamook County.....	173	157	131	83.4	26	2.08	2.31	16	5	2.4	1.5	7.1
Imbler city, Union County.....	119	114	101	88.6	13	2.69	2.62	5	1	2.5	1.0	12.5
Independence city, Polk County.....	3,168	2,857	1,680	58.8	1,177	2.90	3.12	311	11	8.0	2.2	15.1
Ione city, Morrow County.....	154	132	96	72.7	36	2.48	2.53	22	8	6.4	3.0	14.3
Irrigon city, Morrow County.....	640	602	456	75.7	146	2.90	3.45	38	2	3.7	2.6	7.0
Island City city, Union County.....	416	399	313	78.4	86	2.39	2.69	17	3	1.0	0.9	1.1
Jacksonville city, Jackson County.....	1,548	1,377	962	69.9	415	2.09	1.86	171	55	5.3	2.7	10.9
Jeffers Gardens CDP, Clatsop County.....	160	145	108	74.5	37	2.54	2.54	15	0	3.3	3.5	2.6
Jefferson city, Marion County.....	1,119	1,057	807	76.3	250	2.83	3.23	62	4	2.7	2.1	4.9
Jennings Lodge CDP, Clackamas County....	3,203	3,027	1,672	55.2	1,355	2.44	2.36	176	10	3.5	1.9	5.4
John Day city, Grant County.....	895	794	477	60.1	317	2.30	1.87	101	11	7.1	1.4	14.5
Johnson City city, Clackamas County.....	278	268	252	94.0	16	2.08	2.31	10	1	2.2	2.3	0.0
Jordan Valley city, Malheur County.....	149	94	67	71.3	27	1.99	1.78	55	27	12.2	2.7	30.0
Joseph city, Wallowa County.....	590	509	331	65.0	178	2.12	1.94	81	47	2.3	2.9	1.1
Junction City city, Lane County.....	2,323	2,184	1,197	54.8	987	2.51	2.35	139	7	4.2	2.4	6.2
Juntura CDP, Malheur County.....	44	24	13	54.2	11	2.31	2.45	20	14	4.0	7.1	0.0
Keizer city, Marion County.....	14,445	13,703	8,363	61.0	5,340	2.66	2.60	742	49	3.7	1.8	6.5
Kerby CDP, Josephine County.....	270	236	160	67.8	76	2.29	2.63	34	10	3.7	1.2	8.4
King City city, Washington County.....	1,920	1,735	1,304	75.2	431	1.82	1.53	185	38	5.3	4.9	6.5
Kings Valley CDP, Benton County.....	25	23	21	91.3	2	2.86	2.50	2	0	0.0	0.0	0.0
Kirkpatrick CDP, Umatilla County.....	64	63	57	90.5	6	2.88	2.50	1	0	1.6	1.7	0.0
Klamath Falls city, Klamath County.....	9,595	8,542	4,076	47.7	4,466	2.45	2.26	1,053	104	6.0	3.5	8.1
Labish Village CDP, Marion County.....	110	107	67	62.6	40	3.64	4.20	3	0	1.8	1.5	2.4
Lacomb CDP, Linn County.....	208	196	167	85.2	29	2.75	2.59	12	2	2.5	2.9	0.0
Lafayette city, Yamhill County.....	1,315	1,209	944	78.1	265	3.03	3.32	106	10	5.5	6.2	2.9
La Grande city, Union County.....	5,794	5,395	2,893	53.6	2,502	2.43	2.16	399	43	4.3	1.7	7.2
Lake Oswego city.....	16,995	15,893	10,950	68.9	4,943	2.46	1.92	1,102	196	3.5	2.3	6.0
Clackamas County (part).....	15,513	14,537	9,994	68.7	4,543	2.52	1.91	976	167	3.3	2.2	5.7
Multnomah County (part).....	1,477	1,351	952	70.5	399	1.84	1.98	126	29	5.2	3.4	9.1
Washington County (part).....	5	5	4	80.0	1	2.00	1.00	0	0	0.0	0.0	0.0
Lakeside city, Coos County.....	967	806	645	80.0	161	1.98	2.45	161	87	4.7	3.7	8.5
Lakeview town, Lake County.....	1,212	1,034	616	59.6	418	2.22	2.13	178	38	8.6	3.9	14.7
Langlois CDP, Curry County.....	109	97	71	73.2	26	1.73	2.08	12	6	2.0	1.4	3.6
La Pine city, Deschutes County.....	942	698	354	50.7	344	2.22	2.39	244	92	12.7	8.4	16.7
Lebanon city, Linn County.....	6,820	6,118	3,389	55.4	2,729	2.55	2.45	702	18	6.9	5.0	9.1
Lexington town, Morrow County.....	101	94	69	73.4	25	2.48	2.68	7	2	0.0	0.0	0.0
Lincoln Beach CDP, Lincoln County.....	2,391	1,077	865	80.3	212	1.84	2.09	1,314	1,194	6.8	4.3	15.7
Lincoln City city, Lincoln County.....	6,025	3,645	1,686	46.3	1,959	2.04	2.23	2,380	1,775	10.7	8.9	12.2
Lonerock city, Gilliam County.....	25	12	8	66.7	4	1.88	1.50	13	10	0.0	0.0	0.0
Long Creek city, Grant County.....	112	84	59	70.2	25	2.24	2.60	28	15	1.2	0.0	3.8
Lookingglass CDP, Douglas County.....	346	335	264	78.8	71	2.50	2.76	11	3	0.6	0.4	1.4
Lostine city, Wallowa County.....	112	95	74	77.9	21	2.14	2.62	17	7	4.0	1.3	12.5
Lowell city, Lane County.....	436	397	305	76.8	92	2.62	2.67	39	10	3.2	2.2	6.1
Lyons city, Linn County.....	475	444	356	80.2	88	2.62	2.60	31	8	2.6	2.7	2.2
McMinnville city, Yamhill County.....	12,389	11,674	6,767	58.0	4,907	2.65	2.56	715	52	4.2	2.2	6.8
Madras city, Jefferson County.....	2,569	2,198	1,039	47.3	1,159	2.68	2.69	371	10	11.2	6.2	15.3
Malin city, Klamath County.....	278	255	155	60.8	100	3.10	3.25	23	5	5.9	3.7	9.1
Manzanita city, Tillamook County.....	1,285	315	232	73.7	83	1.87	1.95	970	925	9.4	4.9	19.6
Marion CDP, Marion County.....	119	114	88	77.2	26	2.61	3.19	5	1	1.7	1.1	3.7
Maupin city, Wasco County.....	274	199	138	69.3	61	2.13	1.66	75	50	8.2	4.8	14.9
Maywood Park city, Multnomah County.....	312	300	264	88.0	36	2.47	2.75	12	2	2.3	2.6	0.0
Medford city, Jackson County.....	32,430	30,079	15,606	51.9	14,473	2.44	2.44	2,351	150	4.9	3.0	6.9
Mehama CDP, Marion County.....	117	106	67	63.2	39	2.64	2.95	11	0	1.8	2.9	0.0
Melrose CDP, Douglas County.....	304	278	240	86.3	38	2.67	2.34	26	3	2.1	1.2	7.3
Merlin CDP, Josephine County.....	741	686	529	77.1	157	2.28	2.60	55	17	2.3	1.3	5.4
Merrill city, Klamath County.....	347	308	187	60.7	121	2.53	3.03	39	9	4.9	2.6	8.3
Metolius city, Jefferson County.....	297	275	187	68.0	88	2.49	2.78	22	2	4.8	4.1	6.4
Metzger CDP, Washington County.....	1,735	1,631	861	52.8	770	2.39	2.22	104	5	4.6	1.7	7.7
Mill City city.....	742	681	450	66.1	231	2.54	3.07	61	10	5.0	3.2	8.3
Linn County (part).....	599	559	379	67.8	180	2.55	3.13	40	6	4.0	3.6	4.8
Marion County (part).....	143	122	71	58.2	51	2.51	2.86	21	4	9.6	1.4	18.8
Millersburg city, Linn County.....	538	504	417	82.7	87	2.66	2.49	34	3	3.4	3.0	5.4
Milton-Freewater city, Umatilla County.....	2,742	2,479	1,376	55.5	1,103	2.95	2.66	263	9	5.3	3.3	7.7
Milwaukie city.....	9,138	8,667	5,078	58.6	3,589	2.47	2.09	471	27	3.2	1.6	5.4
Clackamas County (part).....	9,138	8,667	5,078	58.6	3,589	2.47	2.09	471	27	3.2	1.6	5.4
Multnomah County (part).....	0	0	0	(X)	0	0.00	0.00	0	0	(X)	(X)	(X)
Mission CDP, Umatilla County.....	363	322	114	35.4	208	3.21	3.23	41	2	9.6	0.0	14.0
Mitchell city, Wheeler County.....	83	61	41	67.2	20	2.10	2.20	22	3	7.5	4.7	12.5
Molalla city, Clackamas County.....	3,017	2,857	1,896	66.4	961	2.86	2.74	160	3	3.8	3.4	4.6

Table 12.

Housing Occupancy and Tenure: 2010—Con.

[For information on confidentiality protection, nonsampling error, and definitions, see Selected Appendixes at <www.census.gov/prod/cen2010/cph-1-a.pdf>]

State County Place	Total housing units	Occupied housing units						Vacant housing units				
		Total	Owner occupied		Renter occupied	Average household size		Total	For seasonal, recrea- tional, or occasional use	Vacancy rate		
			Number	Percent of occupied housing units		Owner- occupied units	Renter- occupied units			Available housing	Home- owner	Rental
PLACE—Con.												
Monmouth city, Polk County.....	3,450	3,247	1,595	49.1	1,652	2.69	2.37	203	6	4.2	2.0	6.3
Monroe city, Benton County.....	277	251	151	60.2	100	2.36	2.60	26	1	6.3	5.0	8.2
Monument city, Grant County.....	82	55	29	52.7	26	2.28	2.38	27	4	5.2	3.3	7.1
Moro city, Sherman County.....	163	149	98	65.8	51	2.13	2.25	14	2	2.0	2.0	1.9
Mosier city, Wasco County.....	250	203	126	62.1	77	2.25	1.95	47	23	6.0	3.8	9.3
Mount Angel city, Marion County.....	1,282	1,205	635	52.7	570	3.00	2.07	77	6	4.6	2.6	6.7
Mount Hood CDP, Hood River County.....	121	104	58	55.8	46	2.53	2.91	17	10	1.9	0.0	4.2
Mount Hood Village CDP, Clackamas County.....	3,635	2,127	1,681	79.0	446	2.28	2.28	1,508	1,343	3.9	3.5	5.6
Mount Vernon city, Grant County.....	281	259	179	69.1	80	2.11	1.86	22	0	5.1	0.5	14.0
Mulino CDP, Clackamas County.....	810	772	659	85.4	113	2.77	2.44	38	6	1.7	1.2	4.2
Myrtle Creek city, Douglas County.....	1,521	1,382	826	59.8	556	2.44	2.49	139	9	6.4	3.8	9.9
Myrtle Point city, Coos County.....	1,129	1,027	713	69.4	314	2.39	2.45	102	7	5.8	3.3	11.0
Neahkahnie CDP, Tillamook County.....	359	101	89	88.1	12	1.84	2.33	258	253	4.7	3.3	14.3
Nehalem city, Tillamook County.....	155	116	84	72.4	32	2.25	2.56	39	31	3.3	2.3	5.7
Nesika Beach CDP, Curry County.....	283	226	169	74.8	57	1.93	2.33	57	33	3.4	3.4	3.4
Neskowin CDP, Tillamook County.....	464	71	54	76.1	17	1.81	2.12	393	350	34.9	22.9	56.4
Netarts CDP, Tillamook County.....	775	366	253	69.1	113	2.02	2.07	409	341	11.4	7.3	19.3
Newberg city, Yamhill County.....	8,265	7,736	4,865	62.9	2,871	2.69	2.61	529	30	4.8	3.0	7.6
New Hope CDP, Josephine County.....	610	574	470	81.9	104	2.50	3.27	36	7	1.7	1.5	2.8
New Pine Creek CDP, Lake County.....	61	50	33	66.0	17	2.27	2.65	11	8	2.0	0.0	5.6
Newport city, Lincoln County.....	5,540	4,354	2,177	50.0	2,177	2.11	2.34	1,186	766	7.0	5.5	8.4
North Bend city, Coos County.....	4,450	4,113	2,252	54.8	1,861	2.37	2.27	337	31	4.7	2.2	7.5
North Plains city, Washington County.....	749	706	530	75.1	176	2.91	2.26	43	1	3.7	2.9	5.8
North Powder city, Union County.....	214	184	136	73.9	48	2.34	2.52	30	5	6.1	3.5	12.7
Nyssa city, Malheur County.....	1,153	1,051	662	63.0	389	3.13	3.00	102	7	4.3	2.3	7.6
Oak Grove CDP, Clackamas County.....	7,473	6,976	4,335	62.1	2,641	2.43	2.19	497	24	4.6	3.0	7.2
Oak Hills CDP, Washington County.....	4,342	4,177	2,638	63.2	1,539	2.89	2.39	165	17	2.9	1.3	5.5
Oakland city, Douglas County.....	412	380	246	64.7	134	2.33	2.65	32	6	3.1	3.1	2.9
Oakridge city, Lane County.....	1,605	1,437	958	66.7	479	2.22	2.24	168	31	5.9	2.6	11.7
Oatfield CDP, Clackamas County.....	5,451	5,275	4,216	79.9	1,059	2.56	2.32	176	14	1.7	1.1	3.9
O'Brien CDP, Josephine County.....	290	227	175	77.1	52	2.21	2.27	63	18	8.4	4.9	18.8
Oceanside CDP, Tillamook County.....	647	191	152	79.6	39	1.88	1.95	456	392	19.8	8.3	44.3
Odell CDP, Hood River County.....	686	660	532	80.6	128	3.43	3.30	26	4	1.3	0.7	3.8
Ontario city, Malheur County.....	4,620	4,275	2,243	52.5	2,032	2.68	2.51	345	22	4.5	2.7	6.3
Oregon City city, Clackamas County.....	12,900	11,973	7,629	63.7	4,344	2.73	2.40	927	30	3.1	1.8	5.2
Pacific City CDP, Tillamook County.....	1,392	508	389	76.6	119	1.89	2.52	884	783	13.3	6.2	29.9
Paisley city, Lake County.....	156	125	77	61.6	48	2.01	1.83	31	15	0.8	1.3	0.0
Parkdale CDP, Hood River County.....	118	104	69	66.3	35	2.99	2.63	14	1	3.7	2.8	5.4
Pendleton city, Umatilla County.....	6,800	6,220	3,477	55.9	2,743	2.44	2.28	580	54	5.1	1.8	9.0
Peoria CDP, Linn County.....	48	40	29	72.5	11	2.55	1.82	8	0	10.9	9.1	15.4
Philomath city, Benton County.....	1,837	1,733	1,118	64.5	615	2.73	2.46	104	8	2.8	1.7	4.6
Phoenix city, Jackson County.....	2,149	2,001	1,243	62.1	758	2.18	2.37	148	17	4.7	3.0	7.4
Pilot Rock city, Umatilla County.....	649	582	429	73.7	153	2.59	2.56	67	5	6.4	4.0	12.4
Pine Grove CDP, Wasco County.....	103	72	45	62.5	27	2.04	2.07	31	13	1.4	0.0	3.6
Pine Hollow CDP, Wasco County.....	488	238	204	85.7	34	1.99	2.44	250	234	4.0	3.8	5.3
Pistol River CDP, Curry County.....	47	37	34	91.9	3	2.32	1.67	10	4	7.1	0.0	50.0
Plush CDP, Lake County.....	48	29	19	65.5	10	2.05	1.80	19	15	6.5	0.0	16.7
Portland city.....	265,439	248,546	133,502	53.7	115,044	2.45	2.08	16,893	2,187	3.9	2.6	5.4
Clackamas County (part).....	284	271	236	87.1	35	2.65	3.20	13	2	1.4	0.8	5.4
Multnomah County (part).....	264,391	247,558	132,995	53.7	114,563	2.44	2.08	16,833	2,183	3.9	2.6	5.3
Washington County (part).....	764	717	271	37.8	446	2.86	1.73	47	2	5.8	2.2	7.8
Port Orford city, Curry County.....	767	603	405	67.2	198	1.85	1.88	164	78	7.6	3.5	14.9
Powers city, Coos County.....	379	314	213	67.8	101	2.14	2.32	65	11	7.7	4.8	13.3
Prairie City city, Grant County.....	476	402	283	70.4	119	2.18	2.17	74	20	7.2	4.9	12.3
Prescott city, Columbia County.....	31	26	23	88.5	3	2.04	2.67	5	3	3.7	0.0	25.0
Prineville city, Crook County.....	4,181	3,692	2,073	56.1	1,619	2.44	2.45	489	35	8.2	5.4	11.7
Pronghorn CDP, Deschutes County.....	100	15	14	93.3	1	2.14	4.00	85	70	48.3	48.1	50.0
Prospect CDP, Jackson County.....	247	203	143	70.4	60	2.22	2.28	44	20	4.2	3.4	6.2
Rainier city, Columbia County.....	884	818	501	61.2	317	2.50	2.03	66	12	4.0	3.7	4.5
Raleigh Hills CDP, Washington County.....	2,886	2,729	1,518	55.6	1,211	2.49	1.70	157	21	4.0	1.9	6.6
Redmond city, Deschutes County.....	10,965	9,947	5,541	55.7	4,406	2.57	2.65	1,018	87	6.4	4.9	8.4
Redwood CDP, Josephine County.....	1,227	1,136	763	67.2	373	2.35	2.22	91	11	3.1	2.0	5.3
Reedsport city, Douglas County.....	2,207	1,948	1,237	63.5	711	2.16	2.03	259	61	5.7	5.1	6.8
Richland city, Baker County.....	116	93	66	71.0	27	1.71	1.59	23	13	6.9	5.6	10.0
Rickreall CDP, Polk County.....	27	27	14	51.9	13	2.36	3.38	0	0	0.0	0.0	0.0
Riddle city, Douglas County.....	491	460	294	63.9	166	2.52	2.64	31	1	5.1	2.6	9.3
Rivergrove city.....	133	123	108	87.8	15	2.42	1.87	10	3	2.4	2.7	0.0
Clackamas County (part).....	120	110	98	89.1	12	2.40	1.83	10	3	2.7	3.0	0.0
Washington County (part).....	13	13	10	76.9	3	2.60	2.00	0	0	0.0	0.0	0.0

Table 12.

Housing Occupancy and Tenure: 2010—Con.

[For information on confidentiality protection, nonsampling error, and definitions, see Selected Appendixes at <www.census.gov/prod/cen2010/cph-1-a.pdf>]

State County Place	Total housing units	Occupied housing units						Vacant housing units					
		Total	Owner occupied		Renter occupied	Average household size		Total	For seasonal, recrea- tional, or occasional use	Vacancy rate			
			Number	Percent of occupied housing units		Owner- occupied units	Renter- occupied units			Available housing	Home- owner	Rental	
PLACE—Con.													
Riverside CDP, Umatilla County.....	83	81	69	85.2	12	2.38	2.92	2	0	2.4	1.4	7.7	
Rockaway Beach city, Tillamook County.....	1,875	667	451	67.6	216	1.92	2.06	1,208	1,057	13.6	10.8	18.8	
Rockcreek CDP, Washington County.....	3,841	3,674	2,456	66.8	1,218	2.67	2.25	167	17	3.0	1.4	6.0	
Rogue River city, Jackson County.....	1,160	1,054	519	49.2	535	2.03	2.01	106	16	5.7	4.5	6.7	
Roseburg city, Douglas County.....	9,732	9,081	4,609	50.8	4,472	2.33	2.12	651	44	4.4	3.0	5.8	
Roseburg North CDP, Douglas County.....	2,883	2,638	1,788	67.8	850	2.17	2.38	245	26	5.3	3.5	8.8	
Rose Lodge CDP, Lincoln County.....	901	780	580	74.4	200	2.36	2.61	121	61	3.6	2.8	5.6	
Rowena CDP, Wasco County.....	111	77	39	50.6	38	2.41	2.45	34	28	4.9	4.9	5.0	
Ruch CDP, Jackson County.....	364	334	268	80.2	66	2.52	2.42	30	11	3.2	2.5	5.6	
Rufus city, Sherman County.....	141	115	70	60.9	45	2.26	2.02	26	14	3.3	2.7	4.3	
St. Helens city, Columbia County.....	5,154	4,847	2,920	60.2	1,927	2.75	2.35	307	25	3.9	3.3	4.7	
St. Paul city, Marion County.....	151	147	122	83.0	25	2.82	3.08	4	0	1.3	1.6	0.0	
Salem city.....	61,276	57,290	31,904	55.7	25,386	2.60	2.48	3,986	207	4.7	3.0	6.7	
Marion County (part).....	51,216	47,859	25,724	53.7	22,135	2.59	2.49	3,357	164	4.7	3.0	6.6	
Polk County (part).....	10,060	9,431	6,180	65.5	3,251	2.65	2.38	629	43	4.5	3.1	7.0	
Sandy city, Clackamas County.....	3,768	3,567	2,271	63.7	1,296	2.72	2.61	201	7	3.6	3.0	4.6	
Scappoose city, Columbia County.....	2,698	2,536	1,755	69.2	781	2.60	2.48	162	14	3.9	1.4	9.1	
Scio city, Linn County.....	324	306	200	65.4	106	2.77	2.68	18	1	3.2	1.0	7.0	
Scotts Mills city, Marion County.....	138	131	109	83.2	22	2.67	3.00	7	0	1.5	1.8	0.0	
Seaside city, Clatsop County.....	4,638	2,969	1,317	44.4	1,652	2.14	2.18	1,669	1,264	10.0	5.4	13.4	
Selma CDP, Josephine County.....	330	284	216	76.1	68	2.44	2.41	46	20	5.0	4.0	8.1	
Seneca city, Grant County.....	128	95	81	85.3	14	1.96	2.86	33	19	2.0	0.0	11.8	
Seventh Mountain CDP, Deschutes County.....	199	93	87	93.5	6	2.00	2.17	106	83	18.4	3.3	75.0	
Shady Cove city, Jackson County.....	1,459	1,291	915	70.9	376	2.19	2.38	168	49	4.8	3.6	7.4	
Shaniko city, Wasco County.....	24	17	16	94.1	1	2.00	4.00	7	5	5.6	5.9	0.0	
Shedd CDP, Linn County.....	69	65	51	78.5	14	2.37	3.07	4	1	0.0	0.0	0.0	
Sheridan city, Yamhill County.....	1,671	1,543	864	56.0	679	2.79	2.75	128	5	4.9	3.2	6.8	
Sherwood city, Washington County.....	6,569	6,316	4,762	75.4	1,554	3.00	2.51	253	17	2.6	1.6	5.5	
Siletz city, Lincoln County.....	483	448	327	73.0	121	2.64	2.77	35	4	3.6	0.6	10.9	
Silver Lake CDP, Lake County.....	101	72	38	52.8	34	2.05	2.09	29	18	5.3	2.6	8.1	
Silverton city, Marion County.....	3,677	3,452	2,252	65.2	1,200	2.63	2.68	225	18	3.9	2.9	5.9	
Sisters city, Deschutes County.....	1,109	847	467	55.1	380	2.37	2.43	262	135	10.6	8.0	13.5	
Sodaville city, Linn County.....	121	116	99	85.3	17	2.60	3.00	5	0	1.7	1.9	0.0	
South Lebanon CDP, Linn County.....	427	397	314	79.1	83	2.49	2.67	30	0	3.9	4.3	2.3	
Spray town, Wheeler County.....	94	69	47	68.1	22	2.02	2.64	25	13	2.7	4.1	0.0	
Springfield city, Lane County.....	24,809	23,665	12,301	52.0	11,364	2.50	2.47	1,144	61	3.4	2.1	4.7	
Stafford CDP, Clackamas County.....	644	599	511	85.3	88	2.64	2.58	45	13	2.6	1.9	6.4	
Stanfield city, Umatilla County.....	735	682	473	69.4	209	2.99	3.01	53	4	4.5	2.1	9.5	
Stayton city, Marion County.....	3,049	2,882	1,679	58.3	1,203	2.75	2.51	167	6	3.8	1.2	7.2	
Sublimity city, Marion County.....	1,142	1,063	700	65.9	363	2.62	1.75	79	4	5.7	1.3	13.4	
Summerville town, Union County.....	50	45	36	80.0	9	2.81	3.78	5	0	0.0	0.0	0.0	
Summit CDP, Benton County.....	34	33	21	63.6	12	3.00	1.58	1	0	0.0	0.0	0.0	
Sumpter city, Baker County.....	307	119	106	89.1	13	1.73	1.62	188	173	6.2	7.0	0.0	
Sunriver CDP, Deschutes County.....	4,568	725	648	89.4	77	1.95	1.68	3,843	3,348	37.3	6.3	79.9	
Sutherlin city, Douglas County.....	3,566	3,249	2,223	68.4	1,026	2.33	2.48	317	30	5.5	3.8	9.1	
Sweet Home city, Linn County.....	3,768	3,440	2,125	61.8	1,315	2.57	2.58	328	31	5.1	3.0	8.2	
Takilma CDP, Josephine County.....	200	171	128	74.9	43	2.19	2.12	29	5	2.3	0.0	8.3	
Talent city, Jackson County.....	2,826	2,639	1,464	55.5	1,175	2.23	2.37	187	19	4.4	2.5	6.7	
Tangent city, Linn County.....	433	410	298	72.7	112	2.70	3.17	23	1	3.3	2.9	4.3	
Terrebonne CDP, Deschutes County.....	524	466	336	72.1	130	2.71	2.66	58	4	6.9	7.6	5.1	
Tetherow CDP, Deschutes County.....	18	14	13	92.9	1	3.15	4.00	4	2	12.5	13.3	0.0	
The Dalles city, Wasco County.....	5,903	5,472	3,241	59.2	2,231	2.50	2.26	431	47	4.3	1.9	7.5	
Three Rivers CDP, Deschutes County.....	2,004	1,215	960	79.0	255	2.43	2.65	789	648	6.3	4.7	11.7	
Tigard city, Washington County.....	20,068	19,157	11,582	60.5	7,575	2.60	2.32	911	80	3.2	2.1	4.7	
Tillamook city, Tillamook County.....	2,248	2,037	853	41.9	1,184	2.58	2.28	211	18	6.1	3.4	7.9	
Toledo city, Lincoln County.....	1,474	1,331	795	59.7	536	2.60	2.58	143	27	4.6	3.4	6.4	
Trail CDP, Jackson County.....	373	314	245	78.0	69	2.14	2.58	59	26	3.9	1.6	11.3	
Tri-City CDP, Douglas County.....	1,633	1,526	1,096	71.8	430	2.48	2.81	107	4	4.0	2.2	8.1	
Troutdale city, Multnomah County.....	5,907	5,671	3,831	67.6	1,840	2.87	2.68	236	16	2.4	1.0	5.2	
Tualatin city.....	10,528	10,000	5,603	56.0	4,397	2.71	2.45	528	41	4.0	1.8	6.6	
Clackamas County (part).....	1,162	1,083	780	72.0	303	3.01	1.69	79	1	6.1	0.9	17.3	
Washington County (part).....	9,366	8,917	4,823	54.1	4,094	2.67	2.50	449	40	3.7	1.9	5.7	
Tumalo CDP, Deschutes County.....	232	213	159	74.6	54	2.33	2.17	19	10	2.7	2.5	3.5	
Turner city, Marion County.....	768	710	481	67.7	229	2.81	2.19	58	1	5.7	2.4	11.9	
Tutuilla CDP, Umatilla County.....	179	171	156	91.2	15	2.88	2.47	8	3	1.7	0.6	11.8	
Tygh Valley CDP, Wasco County.....	110	90	71	78.9	19	2.03	2.32	20	7	4.2	2.7	9.5	
Ukiah city, Umatilla County.....	122	79	44	55.7	35	2.11	2.11	43	28	2.4	2.2	2.6	
Umapine CDP, Umatilla County.....	124	114	89	78.1	25	2.90	2.28	10	0	2.5	2.2	3.7	
Umatilla city, Umatilla County.....	1,766	1,634	946	57.9	688	3.14	3.17	132	17	4.6	1.7	8.4	
Union city, Union County.....	933	859	636	74.0	223	2.42	2.55	74	14	4.3	2.3	9.6	

Table 12.

Housing Occupancy and Tenure: 2010—Con.

[For information on confidentiality protection, nonsampling error, and definitions, see Selected Appendixes at <www.census.gov/prod/cen2010/cph-1-a.pdf>]

State County Place	Total housing units	Occupied housing units						Vacant housing units				
		Total	Owner occupied		Renter occupied	Average household size		Total	For seasonal, recrea- tional, or occasional use	Vacancy rate		
			Number	Percent of occupied housing units		Owner- occupied units	Renter- occupied units			Available housing	Home- owner	Rental
PLACE—Con.												
Unity city, Baker County.....	58	36	25	69.4	11	1.76	2.45	22	9	21.3	21.2	21.4
Vale city, Malheur County.....	754	669	434	64.9	235	2.69	2.54	85	6	7.4	2.2	15.8
Veneta city, Lane County.....	1,830	1,730	1,250	72.3	480	2.61	2.64	100	7	3.8	2.9	5.9
Vernonia city, Columbia County.....	962	822	643	78.2	179	2.61	2.63	140	8	7.5	4.6	16.7
Waldport city, Lincoln County.....	1,196	974	637	65.4	337	2.09	2.06	222	124	7.1	4.3	11.9
Wallowa city, Wallowa County.....	394	352	241	68.5	111	2.24	2.24	42	8	3.8	2.0	7.4
Wallowa Lake CDP, Wallowa County.....	276	37	29	78.4	8	1.76	1.38	239	233	11.9	6.5	27.3
Wamic CDP, Wasco County.....	50	44	26	59.1	18	1.96	1.89	6	1	2.2	3.7	0.0
Warm Springs CDP, Jefferson County.....	747	712	471	66.2	241	4.14	3.86	35	2	2.5	0.0	6.9
Warren CDP, Columbia County.....	730	705	623	88.4	82	2.52	2.68	25	6	1.5	1.3	3.5
Warrenton city, Clatsop County.....	2,196	1,948	1,178	60.5	770	2.49	2.39	248	110	5.3	4.5	6.6
Wasco city, Sherman County.....	208	182	136	74.7	46	2.14	2.59	26	6	1.6	0.0	6.0
Waterloo town, Linn County.....	87	79	69	87.3	10	2.97	2.40	8	2	3.6	4.1	0.0
Westfir city, Lane County.....	132	114	90	78.9	24	2.11	2.63	18	11	4.2	1.1	14.3
West Haven-Sylvan CDP.....	4,151	3,829	2,170	56.7	1,659	2.36	1.66	322	45	5.6	3.2	8.4
Multnomah County (part).....	37	37	29	78.4	8	2.48	2.50	0	0	0.0	0.0	0.0
Washington County (part).....	4,114	3,792	2,141	56.5	1,651	2.36	1.66	322	45	5.6	3.3	8.4
West Linn city, Clackamas County.....	10,035	9,523	7,424	78.0	2,099	2.69	2.38	512	66	2.8	2.0	5.5
Weston city, Umatilla County.....	271	252	180	71.4	72	2.48	3.06	19	3	2.3	1.1	5.1
Westport CDP, Clatsop County.....	161	134	94	70.1	40	2.33	2.55	27	3	10.5	3.0	24.5
West Scio CDP, Linn County.....	51	49	37	75.5	12	2.24	3.08	2	0	2.0	2.6	0.0
West Slope CDP, Washington County.....	3,052	2,904	1,704	58.7	1,200	2.44	1.96	148	10	3.5	1.7	5.9
Wheeler city, Tillamook County.....	289	197	113	57.4	84	1.90	1.83	92	60	6.6	5.0	8.7
White City CDP, Jackson County.....	3,018	2,431	1,816	74.7	615	2.99	3.33	587	6	4.4	4.3	4.9
Willamina city.....	777	698	433	62.0	265	2.77	3.07	79	4	7.9	6.5	10.1
Polk County (part).....	338	303	179	59.1	124	2.64	3.01	35	0	9.3	6.8	12.6
Yamhill County (part).....	439	395	254	64.3	141	2.87	3.13	44	4	6.8	6.3	7.8
Williams CDP, Josephine County.....	501	453	354	78.1	99	2.28	2.68	48	16	1.7	1.4	2.9
Wilsonville city.....	8,487	7,859	3,632	46.2	4,227	2.48	2.11	628	79	4.8	2.9	6.4
Clackamas County (part).....	8,152	7,537	3,628	48.1	3,909	2.48	2.13	615	76	5.0	2.9	6.8
Washington County (part).....	335	322	4	1.2	318	2.00	1.83	13	3	1.2	0.0	1.2
Wimer CDP, Jackson County.....	297	276	220	79.7	56	2.34	2.70	21	3	2.8	1.8	6.7
Winchester Bay CDP, Douglas County.....	270	197	136	69.0	61	1.68	2.31	73	49	5.2	4.2	7.2
Winston city, Douglas County.....	2,316	2,140	1,337	62.5	803	2.46	2.57	176	9	5.8	3.7	9.0
Woodburn city, Marion County.....	8,283	7,545	4,783	63.4	2,762	2.91	3.62	738	47	6.5	4.1	10.4
Wood Village city, Multnomah County.....	1,289	1,223	834	68.2	389	3.03	3.28	66	3	3.1	1.8	5.8
Yachats city, Lincoln County.....	807	400	250	62.5	150	1.85	1.51	407	323	13.2	8.8	19.7
Yamhill city, Yamhill County.....	375	353	280	79.3	73	2.86	2.93	22	0	3.0	3.1	2.7
Yoncalla city, Douglas County.....	476	441	322	73.0	119	2.36	2.42	35	2	3.9	3.3	5.6

Table 13.

Occupied Housing Units (Households) by Race and Hispanic or Latino Origin of Householder: 2010

[For information on confidentiality protection, nonsampling error, and definitions, see Selected Appendixes at <www.census.gov/prod/cen2010/cph-1-a.pdf>]

State County County Subdivision Place	Total occupied housing units	Race of householder							Two or More Races	House- holder Hispanic or Latino (of any race)	House- holder White alone, not Hispanic or Latino
		One race									
		White	Black or African American	American Indian and Alaska Native	Asian	Native Hawaiian and Other Pacific Islander	Some Other Race				
Oregon.....	1,518,938	1,339,740	24,638	17,811	45,466	3,647	50,154	37,482	109,883	1,289,441	
Baker County.....	7,040	6,763	12	69	21	3	38	134	138	6,675	
Baker City CCD.....	4,631	4,439	9	38	17	1	29	98	100	4,378	
Baker City city (part).....	4,212	4,043	9	33	16	1	22	88	91	3,985	
Eagle Valley CCD.....	412	398	3	1	0	0	0	10	4	395	
Richland city.....	93	88	2	0	0	0	0	3	0	88	
Halfway CCD.....	527	514	0	6	2	1	1	3	7	509	
Halfway city.....	153	146	0	3	2	0	1	1	5	143	
Hereford CCD.....	431	414	0	9	1	0	2	5	9	407	
Greenhorn city (part).....	0	0	0	0	0	0	0	0	0	0	
Sumpter city.....	119	111	0	4	0	0	0	4	1	110	
Unity city.....	36	33	0	2	1	0	0	0	2	31	
Huntington CCD.....	259	243	0	8	1	0	1	6	6	238	
Huntington city.....	211	198	0	6	1	0	0	6	2	196	
Wingville-Haines CCD.....	780	755	0	7	0	1	5	12	12	748	
Baker City city (part).....	0	0	0	0	0	0	0	0	0	0	
Haines city.....	175	171	0	2	0	0	0	2	0	171	
Benton County.....	34,317	30,795	251	234	1,552	66	549	870	1,519	29,945	
Corvallis CCD.....	26,780	23,609	231	173	1,470	59	482	756	1,326	22,879	
Corvallis city (part).....	22,283	19,361	214	143	1,410	54	434	667	1,183	18,715	
Philomath city.....	1,733	1,626	7	22	18	1	24	35	66	1,591	
North Albany CCD.....	3,182	3,052	11	19	43	5	21	31	64	3,012	
Albany city (part).....	2,440	2,338	8	13	37	5	16	23	55	2,305	
North Benton CCD.....	1,565	1,489	4	13	23	1	7	28	34	1,463	
Adair Village city.....	279	255	3	6	6	1	0	8	13	245	
Blodgett CDP.....	20	19	0	1	0	0	0	0	1	18	
Kings Valley CDP.....	23	22	0	0	0	0	0	1	1	21	
Summit CDP.....	33	31	0	0	0	0	0	2	0	31	
Southeast Benton CCD.....	1,494	1,413	4	13	5	1	33	25	70	1,377	
Alpine CDP.....	67	62	0	1	0	1	1	2	3	60	
Bellfountain CDP.....	27	27	0	0	0	0	0	0	0	27	
Corvallis city (part).....	0	0	0	0	0	0	0	0	0	0	
Monroe city.....	251	231	0	4	1	0	10	5	25	218	
Southwest Benton CCD.....	1,296	1,232	1	16	11	0	6	30	25	1,214	
Alesea CDP.....	63	61	0	0	0	0	1	1	3	58	
Clackamas County.....	145,790	133,628	1,032	1,058	4,182	251	2,890	2,749	7,149	130,031	
Beavercreek CCD.....	2,563	2,466	11	11	18	2	18	37	57	2,427	
Beavercreek CDP (part).....	1,288	1,236	6	7	11	1	9	18	16	1,228	
Oregon City city (part).....	73	71	0	0	0	0	0	2	2	69	
Canby CCD.....	6,593	5,903	21	62	53	9	434	111	716	5,674	
Canby city.....	5,647	4,998	20	54	44	9	423	99	685	4,788	
Colton CCD.....	1,782	1,712	0	16	5	3	9	37	34	1,691	
Estacada CCD.....	5,689	5,377	17	52	38	5	97	103	189	5,308	
Estacada city.....	1,062	1,004	6	9	12	1	18	12	40	988	
Molalla CCD.....	4,496	4,177	9	39	26	10	167	68	306	4,059	
Molalla city (part).....	2,846	2,598	7	29	18	9	140	45	251	2,506	
Mount Hood CCD.....	4,345	4,128	3	34	20	3	80	77	188	4,029	
Government Camp CDP.....	102	98	0	1	0	0	2	1	4	96	
Mount Hood Village CDP.....	2,127	2,023	2	22	11	0	27	42	84	1,972	
Sandy city (part).....	70	33	0	0	1	0	33	3	51	18	
Mulino CCD.....	1,702	1,644	5	11	10	0	9	23	26	1,629	
Beavercreek CDP (part).....	313	301	3	2	0	0	0	7	2	300	
Mulino CDP.....	772	755	1	3	4	0	4	5	16	745	
Northwest Clackamas CCD.....	97,802	88,917	877	664	3,614	183	1,601	1,946	4,525	86,449	
Damascus city (part).....	3,257	3,037	14	16	98	7	28	57	98	2,972	
Gladstone city.....	4,540	4,209	29	36	60	14	99	93	240	4,088	
Happy Valley city.....	4,408	3,574	49	18	639	8	34	86	117	3,507	
Jennings Lodge CDP.....	3,027	2,793	39	20	44	6	74	51	207	2,678	
Johnson City city.....	268	243	2	3	3	0	9	8	22	235	
Lake Oswego city (part).....	14,537	13,409	84	60	656	19	86	223	387	13,139	
Milwaukie city (part).....	8,667	7,940	100	99	184	17	134	193	376	7,751	
Oak Grove CDP.....	6,976	6,499	53	45	98	12	136	133	364	6,307	
Oatfield CDP.....	5,275	4,895	35	38	119	5	67	116	212	4,771	
Oregon City city (part).....	11,900	11,160	52	92	149	21	177	249	575	10,824	
Portland city (part).....	271	240	2	1	22	0	3	3	6	238	
Rivergrove city (part).....	110	106	0	0	1	0	0	3	3	103	
Stafford CDP.....	599	576	2	1	10	1	5	4	16	566	
Tualatin city (part).....	1,083	979	9	7	58	1	10	19	28	965	
West Linn city.....	9,523	8,883	48	38	314	8	77	155	266	8,704	
Redland CCD.....	2,261	2,170	6	5	36	1	14	29	40	2,148	
Beavercreek CDP (part).....	19	19	0	0	0	0	0	0	0	19	
Sandy CCD.....	7,446	7,010	20	81	79	8	127	121	310	6,847	
Damascus city (part).....	364	348	1	2	5	0	4	4	8	345	
Sandy city (part).....	3,497	3,300	9	42	25	6	46	69	153	3,203	
Wilsonville CCD.....	8,862	7,995	60	66	271	23	269	178	629	7,698	
Barlow city.....	44	40	1	0	0	0	3	0	3	40	

Table 13.

Occupied Housing Units (Households) by Race and Hispanic or Latino Origin of Householder: 2010—Con.

[For information on confidentiality protection, nonsampling error, and definitions, see Selected Appendixes at <www.census.gov/prod/cen2010/cph-1-a.pdf>]

State County County Subdivision Place	Total occupied housing units	Race of householder							Two or More Races	House- holder Hispanic or Latino (of any race)	House- holder White alone, not Hispanic or Latino
		One race									
		White	Black or African American	American Indian and Alaska Native	Asian	Native Hawaiian and Other Pacific Islander	Some Other Race				
Clackamas County—Con. Wilsonville CCD—Con. Wilsonville city (part)..... Yoder CCD..... Molalla city (part).....	7,537 2,249 11	6,727 2,129 11	58 3 0	58 17 0	255 12 0	22 4 0	255 65 0	162 19 0	598 129 0	6,444 2,072 11	
Clatsop County..... Astoria CCD..... Astoria city..... Gearhart city..... Jeffers Gardens CDP..... Seaside city (part)..... Warrenton city..... Jewell CCD..... Knappa-Brownsmead CCD..... Westport CDP..... Seaside CCD..... Cannon Beach city..... Seaside city (part).....	15,742 10,383 4,288 649 145 127 1,948 430 797 134 4,132 759 2,842	14,753 9,751 3,954 628 135 110 1,833 412 759 128 3,831 704 2,618	54 35 22 2 2 0 4 2 1 0 16 0 16	133 91 36 4 1 1 23 2 11 0 29 2 24	155 109 64 3 0 1 20 2 3 0 41 3 32	24 17 5 2 0 0 7 0 1 0 6 1 5	305 169 102 5 5 9 24 3 4 1 129 42 81	318 211 105 5 2 6 37 9 18 5 80 7 66	689 410 251 19 11 16 67 14 20 11 245 55 180	14,416 9,542 3,819 618 131 105 1,799 402 746 120 3,726 690 2,530	
Columbia County..... Clatskanie CCD..... Clatskanie city..... Goble CCD..... Deer Island CDP (part)..... Rainier CCD..... Prescott city..... Rainier city..... St. Helens CCD..... Columbia City city..... Deer Island CDP (part)..... St. Helens city..... Warren CDP..... Scappoose CCD..... Scappoose city..... Vernonia CCD..... Vernonia city.....	19,183 2,439 729 938 91 1,746 26 818 8,922 787 35 4,847 705 3,761 2,536 1,377 822	18,159 2,309 695 902 88 1,654 24 775 8,407 753 32 4,505 670 3,559 2,389 1,328 788	61 5 1 0 0 5 1 1 37 1 0 28 1 10 6 3	218 33 8 9 1 27 1 9 93 4 1 69 4 45 27 11 6	125 7 5 6 0 3 0 0 75 11 0 42 9 30 26 4 1	23 2 0 0 0 0 0 0 16 1 0 13 1 4 3 1 6	169 20 5 5 2 14 0 9 78 7 1 49 10 6 33 6 6	428 63 15 16 0 43 0 24 216 10 1 141 10 67 52 23 17	489 51 18 14 3 39 0 22 261 15 1 181 18 101 75 23 19	17,890 2,283 682 894 87 1,635 24 766 8,256 742 32 4,399 664 3,512 2,355 1,310 774	
Coos County..... Bandon CCD..... Bandon city (part)..... Coos Bay CCD..... Barview CDP..... Bunker Hill CDP..... Coos Bay city (part)..... North Bend city..... Coquille CCD..... Bandon city (part)..... Coquille city..... Eastside CCD..... Coos Bay city (part)..... Myrtle Point CCD..... Myrtle Point city..... North Bayside CCD..... Glasgow CDP..... Lakeside city..... Powers CCD..... Powers city.....	27,133 2,858 1,466 13,632 736 595 6,334 4,113 3,381 0 1,640 2,295 616 2,038 1,027 2,488 350 806 441 314	25,080 2,709 1,386 12,363 670 533 5,738 3,795 3,186 0 1,543 2,165 584 1,904 949 2,360 323 773 393 276	83 10 6 54 3 6 27 13 9 0 5 1 1 3 2 5 2 1 0	583 35 13 357 20 15 140 77 55 0 32 41 12 43 27 38 5 10 14 12	195 14 10 135 6 2 61 46 17 0 7 17 5 3 2 5 0 0 0	34 3 2 23 0 0 14 5 1 0 1 3 0 1 2 0 0 0	288 18 9 197 3 15 119 40 36 0 14 10 3 10 6 15 4 4 2 0	870 69 40 503 34 24 235 137 77 0 38 58 11 74 40 59 13 16 30 26	864 78 49 534 19 33 284 145 104 0 52 38 16 54 22 47 13 11 9 6	24,575 2,655 1,353 12,077 656 518 5,598 3,701 3,123 0 1,508 2,141 573 1,865 935 2,328 314 767 386 271	
Crook County..... Crooked River CCD..... Powell Butte CCD..... Prineville city (part)..... Prineville CCD..... Prineville city (part).....	8,558 1,690 907 0 5,961 3,692	8,108 1,611 879 0 5,618 3,452	6 3 1 0 2 2	110 30 8 0 72 45	22 4 0 0 18 15	4 1 0 0 3 3	171 14 8 0 149 115	137 27 11 0 99 60	379 29 21 0 329 242	7,921 1,599 866 0 5,456 3,336	
Curry County..... Agness CCD..... Brookings CCD..... Brookings city..... Gold Beach CCD..... Gold Beach city..... Nesika Beach CDP..... Pistol River CDP..... Harbor CCD..... Harbor CDP..... Port Orford CCD..... Langlois CDP..... Port Orford city.....	10,417 51 4,031 2,717 2,506 1,070 226 37 2,304 1,204 1,525 97 603	9,782 45 3,779 2,557 2,377 996 218 36 2,128 1,138 1,453 95 570	15 0 9 6 3 2 1 0 2 1 1 0 1	176 6 74 47 27 19 1 0 49 21 20 1 8	49 0 25 19 15 6 1 0 6 4 3 0 3	8 0 5 5 0 0 0 0 0 11 3 0 0 0	87 0 24 12 8 7 0 0 50 11 5 0 3 3	300 0 115 71 76 40 5 1 69 29 40 1 18	341 1 146 108 46 29 5 0 114 49 34 3 14	9,574 44 3,683 2,477 2,348 978 215 36 2,074 1,105 1,425 92 558	

Table 13.

Occupied Housing Units (Households) by Race and Hispanic or Latino Origin of Householder: 2010—Con.

[For information on confidentiality protection, nonsampling error, and definitions, see Selected Appendixes at <www.census.gov/prod/cen2010/cph-1-a.pdf>]

State County County Subdivision Place	Total occupied housing units	Race of householder							Two or More Races	House- holder Hispanic or Latino (of any race)	House- holder White alone, not Hispanic or Latino
		One race									
		White	Black or African American	American Indian and Alaska Native	Asian	Native Hawaiian and Other Pacific Islander	Some Other Race				
Deschutes County.....	64,090	60,643	165	487	484	72	1,189	1,050	2,965	59,102	
Bend CCD.....	35,857	33,830	108	250	349	43	692	585	1,743	32,930	
Bend city (part).....	31,762	29,857	99	232	333	41	668	532	1,645	29,024	
Deschutes River Woods CDP (part).....	173	167	2	0	0	1	1	2	6	163	
Tetherow CDP.....	14	13	0	0	0	0	0	1	0	13	
Tumalo CDP (part).....	40	38	0	1	0	0	0	1	1	37	
Redmond CCD.....	13,805	12,903	38	137	77	15	401	234	903	12,459	
Pronghorn CDP.....	15	15	0	0	0	0	0	0	0	15	
Redmond city.....	9,947	9,198	36	109	69	15	351	169	783	8,810	
Terrebonne CDP.....	466	434	1	5	1	0	16	9	28	425	
Sisters-Millican CCD.....	11,641	11,205	14	90	47	11	73	201	267	11,036	
Bend city (part).....	28	28	0	0	0	0	0	0	0	28	
Black Butte Ranch CDP.....	188	185	0	1	1	0	0	1	2	183	
Deschutes River Woods CDP (part).....	1,732	1,670	1	8	5	0	16	32	61	1,632	
La Pine city.....	698	661	2	6	2	2	7	18	23	648	
Seventh Mountain CDP.....	93	87	0	0	3	0	1	2	3	86	
Sisters city.....	847	815	0	8	2	0	14	8	34	796	
Sunriver CDP.....	725	709	6	3	1	0	2	4	8	705	
Three Rivers CDP.....	1,215	1,174	0	11	2	2	6	20	28	1,155	
Tumalo CCD.....	2,787	2,705	5	10	11	3	23	30	52	2,677	
Eagle Crest CDP.....	795	773	2	0	6	1	5	8	16	762	
Tumalo CDP (part).....	173	169	0	2	0	0	0	2	3	168	
Douglas County.....	44,581	41,942	94	745	294	51	391	1,064	1,371	41,101	
Elkton-Drain CCD.....	1,135	1,081	2	22	1	0	9	20	34	1,061	
Drain city (part).....	420	397	0	13	1	0	3	6	16	386	
Elkton city (part).....	85	82	0	1	0	0	0	2	2	82	
Kellogg-Yoncalla CCD.....	1,671	1,571	3	28	10	1	13	45	50	1,538	
Drain city (part).....	34	31	0	2	0	0	0	1	1	30	
Elkton city (part).....	0	0	0	0	0	0	0	0	0	0	
Yoncalla city.....	441	408	0	9	3	0	5	16	14	399	
Melrose CCD.....	2,044	1,975	3	18	9	0	10	29	52	1,939	
Lookingglass CDP (part).....	333	319	0	6	1	0	0	7	6	313	
Melrose CDP.....	278	267	0	0	3	0	2	6	10	262	
Myrtle Creek-Riddle CCD.....	5,705	5,278	6	153	28	4	50	186	166	5,187	
Canyonville city.....	756	684	0	21	7	0	10	34	23	671	
Myrtle Creek city.....	1,382	1,290	3	23	5	1	14	46	34	1,271	
Riddle city.....	460	417	1	14	1	1	6	20	14	413	
Tri-City CDP.....	1,526	1,412	0	53	9	0	9	43	52	1,381	
North Umpqua CCD.....	2,142	2,037	3	42	5	3	14	38	53	2,003	
Glide CDP.....	749	715	2	12	2	0	4	14	15	705	
Roseburg city (part).....	0	0	0	0	0	0	0	0	0	0	
Reedsport CCD.....	2,837	2,689	3	34	19	3	20	69	67	2,649	
Gardiner CDP.....	119	111	0	3	2	0	1	2	4	108	
Reedsport city.....	1,948	1,856	3	18	16	2	13	40	45	1,827	
Winchester Bay CDP.....	197	188	0	1	0	0	4	4	10	184	
Roseburg CCD.....	16,678	15,618	49	262	167	27	163	392	573	15,273	
Dillard CDP.....	177	159	1	4	0	1	3	9	4	158	
Green CDP.....	2,796	2,650	3	45	20	2	24	52	109	2,584	
Roseburg city (part).....	9,081	8,430	34	156	105	23	96	237	311	8,245	
Roseburg North CDP.....	2,638	2,490	9	32	22	0	29	56	101	2,427	
South Umpqua CCD.....	1,873	1,745	2	40	9	1	26	50	72	1,705	
Days Creek CDP.....	120	112	0	0	1	0	2	5	5	109	
Glendale city.....	325	295	1	4	0	0	12	13	19	289	
Sutherlin CCD.....	6,511	6,184	12	88	29	5	60	133	208	6,043	
Fair Oaks CDP.....	106	104	0	1	0	0	1	0	5	101	
Oakland city.....	380	364	0	5	2	0	3	6	9	355	
Sutherlin city.....	3,249	3,059	9	49	13	3	44	72	128	2,980	
Tennille CCD.....	3,985	3,764	11	58	17	7	26	102	96	3,703	
Lookingglass CDP (part).....	2	2	0	0	0	0	0	0	0	2	
Winston city.....	2,140	2,009	6	32	10	2	22	59	63	1,974	
Gilliam County.....	864	831	3	8	0	4	7	11	17	822	
Arlington CCD.....	364	343	2	6	0	4	4	5	9	339	
Arlington city.....	256	241	1	5	0	4	3	2	8	237	
Condon CCD.....	500	488	1	2	0	0	3	6	8	483	
Condon city.....	357	349	1	2	0	0	1	4	3	347	
Lonerock city.....	12	12	0	0	0	0	0	0	0	12	
Grant County.....	3,352	3,218	3	34	6	3	21	67	58	3,184	
John Day CCD.....	2,243	2,156	2	24	5	1	16	39	41	2,131	
Canyon City town.....	322	309	0	5	1	0	2	5	6	306	
Dayville town.....	72	70	0	2	0	0	0	0	1	69	
John Day city.....	794	760	2	11	4	0	8	9	16	751	
Mount Vernon city.....	259	251	0	0	0	0	1	7	4	248	
Long Creek CCD.....	344	325	0	4	1	0	1	13	2	324	
Long Creek city.....	84	79	0	1	0	0	0	4	1	78	
Monument city.....	55	53	0	1	0	0	0	1	0	53	
Prairie City CCD.....	619	596	1	6	0	2	1	13	10	589	

Table 13.

Occupied Housing Units (Households) by Race and Hispanic or Latino Origin of Householder: 2010—Con.

[For information on confidentiality protection, nonsampling error, and definitions, see Selected Appendixes at <www.census.gov/prod/cen2010/cph-1-a.pdf>]

State County County Subdivision Place	Total occupied housing units	Race of householder							Two or More Races	House- holder Hispanic or Latino (of any race)	House- holder White alone, not Hispanic or Latino
		One race									
		White	Black or African American	American Indian and Alaska Native	Asian	Native Hawaiian and Other Pacific Islander	Some Other Race				
Grant County—Con. Prairie City CCD—Con. Granite city..... Greenhorn city (part)..... Prairie City city..... Seneca CCD..... Seneca city.....	 22 0 402 146 95	 20 0 387 141 95	 0 0 1 0 0	 2 0 4 0 0	 0 0 0 0 0	 0 0 1 0 0	 0 0 1 0 3	 0 0 8 2 0	 1 0 8 5 1	 19 0 382 140 94	
Harney County..... Burns CCD..... Burns city..... Hines city..... Diamond CCD..... Drewsey CCD..... Crane CDP.....	 3,205 2,336 1,280 678 278 591 51	 3,004 2,167 1,204 648 268 569 50	 7 5 3 2 0 2 0	 92 86 34 8 1 5 0	 11 11 9 2 0 0 0	 0 0 0 0 0 0 0	 23 11 6 2 5 7 1	 68 56 24 16 4 8 0	 85 61 43 10 10 14 2	 2,947 2,122 1,173 639 263 562 49	
Hood River County..... Cascade Locks CCD..... Cascade Locks city..... Dee CCD..... Hood River CCD..... Hood River city (part)..... Odell CCD..... Hood River city (part)..... Odell CDP..... Parkdale CCD..... Mount Hood CDP..... Parkdale CDP.....	 8,173 449 445 368 4,926 2,972 1,813 0 660 617 104 104	 7,187 402 399 304 4,482 2,696 1,478 0 507 521 83 84	 30 1 1 1 19 14 7 0 3 2 0 0	 72 9 9 8 33 22 18 0 11 4 1 1	 139 5 5 10 91 48 24 0 4 9 0 4	 11 2 2 1 3 2 2 0 1 3 2 0	 564 11 10 34 219 135 233 0 114 67 18 15	 170 19 19 10 79 55 51 0 20 11 0 0	 1,471 26 25 71 631 439 627 0 326 116 23 25	 6,345 387 384 273 4,098 2,415 1,112 0 311 475 78 75	
Jackson County..... Ashland CCD..... Ashland city (part)..... Phoenix city (part)..... Talent city..... Butte Falls-Prospect CCD..... Butte Falls town..... Prospect CDP..... Eagle Point CCD..... Eagle Point city..... Medford CCD..... Central Point city..... Jacksonville city..... Medford city (part)..... Phoenix city (part)..... White City CDP..... Northwest Jackson CCD..... Rogue River city (part)..... Wimer CDP..... Sams Valley CCD..... Gold Hill city..... Shady Cove CCD..... Shady Cove city..... Trail CDP..... Southeast Jackson CCD..... Medford city (part)..... Southwest Jackson CCD..... Ashland city (part)..... Foots Creek CDP..... Rogue River city (part)..... Ruch CDP.....	 83,076 13,682 9,409 252 2,639 1,138 166 203 4,006 3,231 50,586 6,542 1,377 30,078 1,749 2,431 3,220 1,030 276 1,861 509 2,935 1,291 314 804 1 4,844 0 344 24 334	 76,593 12,689 8,775 235 2,399 1,068 159 185 3,766 3,024 46,005 6,117 1,336 27,254 1,557 1,952 3,082 981 269 1,770 484 2,816 1,246 302 773 1 4,624 0 327 20 322	 448 105 83 2 15 1 0 0 10 10 304 21 3 235 14 13 11 5 0 3 0 5 0 0 0 0 0 0 0 0 1 0 								

Table 13.

Occupied Housing Units (Households) by Race and Hispanic or Latino Origin of Householder: 2010—Con.

[For information on confidentiality protection, nonsampling error, and definitions, see Selected Appendixes at <www.census.gov/prod/cen2010/cph-1-a.pdf>]

State County County Subdivision Place	Total occupied housing units	Race of householder							Two or More Races	House- holder Hispanic or Latino (of any race)	House- holder White alone, not Hispanic or Latino
		One race									
		White	Black or African American	American Indian and Alaska Native	Asian	Native Hawaiian and Other Pacific Islander	Some Other Race				
Josephine County—Con.											
Grants Pass CCD.....	24,982	23,601	71	268	159	35	288	560	1,140	22,894	
Fruitdale CDP.....	483	461	0	7	2	0	5	8	24	446	
Grants Pass city.....	14,313	13,389	52	168	108	24	210	362	780	12,921	
Merlin CDP (part).....	114	111	0	0	0	0	0	3	2	109	
New Hope CDP.....	574	554	1	7	1	2	5	4	19	542	
Redwood CDP.....	1,136	1,096	4	5	5	0	11	15	32	1,079	
Northwest Josephine CCD.....	2,681	2,537	8	46	14	5	15	56	75	2,486	
Merlin CDP (part).....	572	533	0	13	4	1	5	16	21	520	
Wilderville CCD.....	2,177	2,073	5	32	7	1	21	38	60	2,037	
Kerby CDP (part).....	6	5	0	1	0	0	0	0	0	5	
Selma CDP.....	284	264	0	8	0	0	6	6	12	257	
Williams CCD.....	1,300	1,235	2	19	2	0	12	30	36	1,215	
Williams CDP.....	453	426	1	9	2	0	4	11	11	421	
Klamath County.....	27,280	24,442	158	939	187	20	755	779	1,823	23,566	
Chiloquin CCD.....	2,134	1,770	6	249	5	2	7	95	63	1,734	
Chiloquin city.....	281	124	1	126	1	0	0	29	8	122	
Crescent Lake CCD.....	1,391	1,321	5	21	3	0	10	31	27	1,309	
Keno CCD.....	1,349	1,274	4	17	1	2	11	40	43	1,245	
Klamath Falls CCD.....	19,795	17,761	135	611	172	14	541	561	1,320	17,136	
Altamont CDP.....	7,778	7,002	37	261	47	4	235	192	518	6,772	
Klamath Falls city.....	8,542	7,492	86	299	104	6	267	288	684	7,160	
Langell Valley CCD.....	680	629	5	15	2	1	14	14	40	603	
Bonanza town (part).....	59	55	0	1	0	0	3	0	11	47	
Malin CCD.....	563	473	0	6	0	0	71	13	151	399	
Malin city.....	255	199	0	2	0	0	50	4	110	141	
Merrill CCD.....	827	721	2	12	2	1	75	14	132	665	
Merrill city.....	308	242	0	5	0	0	52	9	89	205	
Yonna Valley-Poe Valley CCD.....	541	493	1	8	2	0	26	11	47	475	
Bonanza town (part).....	93	80	1	0	0	0	6	6	17	71	
Lake County.....	3,378	3,136	8	54	16	2	69	93	147	3,066	
Lakeview CCD.....	2,103	1,946	2	35	13	2	54	51	117	1,889	
Lakeview town.....	1,034	968	0	13	5	0	22	26	45	944	
New Pine Creek CDP.....	50	45	0	1	0	1	1	2	3	43	
Silver Lake-Fort Rock CCD.....	910	854	1	13	3	0	8	31	14	849	
Silver Lake CDP.....	72	68	0	1	0	0	1	2	2	67	
Summer Lake CCD.....	242	227	5	2	0	0	1	7	7	221	
Paisley city.....	125	118	5	0	0	0	0	2	3	115	
Warner Valley CCD.....	123	109	0	4	0	0	6	4	9	107	
Plush CDP.....	29	25	0	2	0	0	1	1	3	24	
Lane County.....	145,966	133,312	1,185	1,419	2,980	251	2,662	4,157	6,995	129,691	
Badger Mountain CCD.....	4,938	4,673	11	55	27	8	37	127	133	4,589	
Veneta city.....	1,730	1,608	6	23	12	6	21	54	64	1,570	
Coburg CCD.....	894	831	0	10	12	2	15	24	31	817	
Coburg city.....	398	368	0	4	5	2	8	11	20	358	
Cottage Grove CCD.....	7,524	7,081	18	90	48	3	83	201	248	6,940	
Cottage Grove city.....	3,895	3,629	11	48	28	1	68	110	190	3,525	
Creswell CCD.....	3,622	3,412	7	27	22	5	65	84	140	3,352	
Creswell city.....	1,906	1,764	3	16	14	2	54	53	109	1,719	
Eugene city (part).....	0	0	0	0	0	0	0	0	0	0	
Dunes City CCD.....	1,137	1,081	2	15	1	0	4	34	23	1,063	
Dunes City city.....	609	582	1	6	1	0	3	16	7	577	
Eugene-Springfield CCD.....	105,142	94,719	1,070	981	2,752	208	2,261	3,151	5,804	91,796	
Eugene city (part).....	66,419	59,254	774	550	2,391	127	1,267	2,056	3,468	57,443	
Springfield city (part).....	23,665	21,308	227	277	230	55	814	754	1,856	20,451	
Florence CCD.....	6,097	5,790	18	65	41	9	34	140	157	5,679	
Florence city.....	4,226	4,007	13	41	30	8	26	101	122	3,920	
Junction City CCD.....	4,726	4,448	16	50	12	7	93	100	200	4,351	
Junction City city.....	2,184	2,038	12	24	8	3	53	46	119	1,979	
Lowell CCD.....	2,004	1,879	14	20	9	2	14	66	53	1,845	
Lowell city.....	397	366	0	7	2	0	3	19	9	361	
McKenzie River CCD.....	2,225	2,132	4	19	14	3	12	41	50	2,097	
Marcola CCD.....	1,950	1,865	3	13	11	1	9	48	28	1,845	
Middle Siuslaw River-Triangle Lake CCD....	954	911	0	17	5	0	1	20	13	902	
Oakridge CCD.....	1,986	1,853	15	28	6	1	18	65	64	1,814	
Oakridge city.....	1,437	1,333	12	24	6	1	14	47	51	1,302	
Westfir city.....	114	106	1	1	0	0	2	4	2	106	
Pleasant Hill CCD.....	2,115	2,015	5	21	19	2	15	38	37	1,989	
Springfield city (part).....	0	0	0	0	0	0	0	0	0	0	
Upper Siuslaw River CCD.....	652	622	2	8	1	0	1	18	14	612	
Lincoln County.....	20,550	18,825	56	553	153	28	370	565	888	18,413	
Depoe Bay CCD.....	2,137	2,015	2	31	19	3	16	51	52	1,985	
Depoe Bay city.....	714	678	0	9	8	3	6	10	18	668	
Lincoln Beach CDP.....	1,077	1,026	1	10	7	0	9	24	31	1,008	
Eddyville CCD.....	374	356	0	3	0	1	2	12	7	351	

Table 13.

Occupied Housing Units (Households) by Race and Hispanic or Latino Origin of Householder: 2010—Con.

[For information on confidentiality protection, nonsampling error, and definitions, see Selected Appendixes at <www.census.gov/prod/cen2010/cph-1-a.pdf>]

State County County Subdivision Place	Total occupied housing units	Race of householder							Two or More Races	House- holder Hispanic or Latino (of any race)	House- holder White alone, not Hispanic or Latino
		One race									
		White	Black or African American	American Indian and Alaska Native	Asian	Native Hawaiian and Other Pacific Islander	Some Other Race				
Lincoln County—Con.											
Lincoln City CCD.....	5,533	5,032	17	127	50	9	153	145	312	4,912	
Lincoln City city.....	3,645	3,249	13	93	41	8	142	99	270	3,155	
Rose Lodge CDP.....	780	728	2	21	2	0	5	22	20	718	
Newport CCD.....	5,472	4,985	22	93	56	8	163	145	377	4,813	
Newport city.....	4,354	3,917	21	76	50	4	159	127	352	3,762	
Siletz CCD.....	1,094	802	1	217	2	1	7	64	18	800	
Siletz city.....	448	316	1	95	1	0	4	31	11	314	
Toledo CCD.....	2,134	2,006	5	42	8	1	13	59	49	1,978	
Toledo city.....	1,331	1,241	5	29	4	1	8	43	32	1,225	
Waldport CCD.....	3,806	3,629	9	40	18	5	16	89	73	3,574	
Waldport city.....	974	919	8	7	7	2	2	29	21	904	
Yachats city.....	400	385	1	6	3	0	1	4	12	374	
Linn County.....	45,204	42,255	146	517	328	44	959	955	2,167	41,271	
Albany CCD.....	20,782	19,057	99	220	211	24	686	485	1,451	18,445	
Albany city (part).....	17,265	15,717	93	192	187	24	626	426	1,318	15,160	
Millersburg city.....	504	482	0	3	3	0	9	7	18	476	
Tangent city.....	410	384	1	1	1	0	14	9	23	377	
Brownsville CCD.....	1,637	1,565	5	14	5	0	15	33	46	1,535	
Brownsville city.....	639	609	1	8	2	0	4	15	17	597	
Crawfordsville CDP (part).....	100	91	2	2	2	0	1	2	2	89	
East Linn CCD.....	913	868	2	12	1	0	8	22	19	860	
Cascadia CDP (part).....	62	57	0	1	0	0	0	4	0	57	
Crawfordsville CDP (part).....	31	31	0	0	0	0	0	0	0	31	
Holley CDP (part).....	71	69	0	0	0	0	1	1	1	69	
Lacomb CDP (part).....	104	99	0	2	0	0	1	2	6	95	
Harrisburg CCD.....	2,349	2,225	4	19	7	2	52	40	108	2,171	
Halsey city.....	305	294	0	2	2	0	0	7	10	286	
Harrisburg city.....	1,238	1,161	4	12	4	2	32	23	63	1,133	
Peoria CDP.....	40	37	0	3	0	0	0	0	0	37	
Shedd CDP.....	65	62	0	0	0	0	2	1	3	60	
Lebanon CCD.....	9,795	9,257	18	129	68	6	120	197	302	9,112	
Lebanon city.....	6,118	5,769	13	77	49	4	82	124	214	5,658	
Sodaville city.....	116	110	0	1	0	0	0	5	2	109	
South Lebanon CDP.....	397	379	0	6	1	0	5	6	12	374	
Waterloo town.....	79	77	0	1	0	0	0	1	0	77	
Mill City CCD.....	2,502	2,389	5	25	7	5	26	45	74	2,347	
Gates city (part).....	19	19	0	0	0	0	0	0	0	19	
Idanha city (part).....	30	30	0	0	0	0	0	0	1	29	
Lyons city.....	444	416	1	7	2	0	3	15	9	411	
Mill City city (part).....	559	531	1	7	1	2	6	11	25	514	
Scio-Lacomb CCD.....	2,196	2,100	1	24	3	1	22	45	55	2,073	
Crabtree CDP.....	148	145	0	1	0	0	1	1	4	142	
Lacomb CDP (part).....	92	86	0	3	0	0	1	2	1	86	
Scio city.....	306	290	0	3	0	0	5	8	8	287	
West Scio CDP.....	49	40	0	1	0	0	0	8	5	38	
Sweet Home CCD.....	5,030	4,794	12	74	26	6	30	88	112	4,728	
Cascadia CDP (part).....	1	1	0	0	0	0	0	0	0	1	
Holley CDP (part).....	69	68	0	1	0	0	0	0	2	66	
Sweet Home city.....	3,440	3,271	11	48	20	3	22	65	89	3,218	
Malheur County.....	10,411	8,550	36	97	247	8	1,258	215	2,384	7,553	
Adrian CCD.....	377	353	0	0	7	0	14	3	42	325	
Adrian city.....	70	67	0	0	1	0	1	1	9	59	
Brogan CCD.....	288	264	0	3	2	0	14	5	24	257	
Brogan CDP.....	41	38	0	0	1	0	2	0	3	37	
Harper CDP (part).....	43	39	0	0	0	0	2	2	3	39	
Juntura CDP (part).....	12	9	0	1	0	0	2	0	2	9	
Dead Ox Flat CCD.....	549	488	2	4	19	0	24	12	55	462	
Annex CDP.....	93	80	1	1	0	0	9	2	19	71	
Jordan Valley CCD.....	304	288	1	4	3	2	4	2	13	279	
Jordan Valley city.....	94	91	0	2	0	0	0	1	4	87	
Juntura CCD.....	67	63	0	0	1	0	1	2	2	62	
Harper CDP (part).....	2	2	0	0	0	0	0	0	0	2	
Juntura CDP (part).....	12	10	0	0	0	0	1	1	1	10	
Malheur Junction CCD.....	274	233	0	3	13	0	22	3	37	221	
Nyssa CCD.....	1,442	1,062	6	13	24	0	299	38	608	791	
Nyssa city.....	1,051	729	4	8	20	0	260	30	505	513	
Ontario CCD.....	5,234	4,089	25	53	153	3	795	116	1,405	3,544	
Ontario city.....	4,275	3,282	23	47	132	2	691	98	1,215	2,812	
Owyhee CCD.....	274	250	0	0	5	0	12	7	31	232	
Vale CCD.....	1,462	1,325	2	15	20	3	72	25	164	1,246	
Vale city.....	669	599	2	6	6	2	39	15	104	541	
West Bench CCD.....	140	135	0	2	0	0	1	2	3	134	
Marion County.....	112,957	96,352	935	1,482	1,798	523	9,104	2,763	16,981	89,742	
East Marion CCD.....	1,065	1,001	3	18	4	0	5	34	30	981	
Detroit city.....	96	91	0	2	0	0	0	3	2	90	

Table 13.

Occupied Housing Units (Households) by Race and Hispanic or Latino Origin of Householder: 2010—Con.

[For information on confidentiality protection, nonsampling error, and definitions, see Selected Appendixes at <www.census.gov/prod/cen2010/cph-1-a.pdf>]

State County County Subdivision Place	Total occupied housing units	Race of householder						Two or More Races	House- holder Hispanic or Latino (of any race)	House- holder White alone, not Hispanic or Latino
		One race								
		White	Black or African American	American Indian and Alaska Native	Asian	Native Hawaiian and Other Pacific Islander	Some Other Race			
Marion County—Con.										
East Marion CCD—Con.										
Gates city (part).....	203	193	0	2	1	0	2	5	6	191
Idanha city (part).....	35	34	0	0	0	0	0	1	2	32
Mehama CDP.....	106	102	0	2	0	0	0	2	2	100
Mill City city (part).....	122	109	0	4	0	0	3	6	9	103
Hubbard CCD.....	3,431	2,984	12	40	16	5	306	68	512	2,809
Aurora city.....	336	316	3	3	3	0	8	3	14	310
Butteville CDP.....	104	104	0	0	0	0	0	0	2	102
Donald city.....	347	324	2	1	2	1	12	5	27	311
Hubbard city (part).....	957	767	2	15	6	1	139	27	254	668
Jefferson CCD.....	4,212	3,856	9	66	17	8	163	93	321	3,721
Aumsville city (part).....	830	726	4	23	4	2	46	25	91	689
Jefferson city.....	1,057	932	0	18	4	1	70	32	124	886
Marion CDP.....	114	107	1	1	1	0	3	1	4	106
Mount Angel CCD.....	1,679	1,478	6	14	6	0	142	33	268	1,369
Mount Angel city.....	1,205	1,075	5	10	4	0	86	25	180	996
St. Paul CCD.....	497	448	0	2	2	0	38	7	79	410
St. Paul city.....	147	138	0	1	0	0	6	2	15	130
Salem CCD.....	81,812	69,422	831	1,074	1,613	492	6,284	2,096	11,612	64,922
Brooks CDP.....	139	116	0	3	3	0	16	1	24	108
Four Corners CDP.....	5,464	4,290	71	100	96	58	693	156	1,163	3,914
Hayesville CDP.....	6,867	5,142	81	103	175	73	1,080	213	1,879	4,459
Keizer city.....	13,703	12,018	101	172	201	58	825	328	1,561	11,389
Labish Village CDP.....	107	60	1	1	0	2	43	0	54	49
Salem city (part).....	47,859	40,599	549	640	1,078	297	3,426	1,270	6,537	37,976
Turner city.....	710	683	2	7	1	0	5	12	21	669
Silverton CCD.....	5,593	5,256	15	33	40	5	153	91	304	5,130
Scotts Mills city.....	131	130	0	0	1	0	0	0	2	128
Silverton city.....	3,452	3,199	11	19	33	2	119	69	240	3,102
Stayton CCD.....	5,387	5,058	16	51	28	4	136	94	322	4,890
Aumsville city (part).....	352	329	0	3	1	1	9	9	17	323
Stayton city.....	2,882	2,650	14	31	18	3	107	59	248	2,522
Sublimity city.....	1,063	1,033	1	7	4	0	5	13	17	1,021
Woodburn CCD.....	9,281	6,849	43	184	72	9	1,877	247	3,533	5,510
Gervais city.....	579	363	4	19	4	0	172	17	306	248
Hubbard city (part).....	1	1	0	0	0	0	0	0	0	1
Woodburn city.....	7,545	5,507	34	152	63	8	1,571	210	2,955	4,402
Morrow County.....	3,916	3,277	14	47	26	2	470	80	826	2,945
Boardman CCD.....	2,599	2,031	13	33	26	2	441	53	785	1,714
Boardman city.....	964	630	5	12	21	1	273	22	488	429
Irrigon city.....	602	494	4	7	4	0	77	16	127	448
Heppner CCD.....	874	836	0	10	0	0	10	18	16	830
Heppner city.....	559	533	0	7	0	0	5	14	6	531
Ione-Lexington CCD.....	443	410	1	4	0	0	19	9	25	401
Ione city.....	132	121	0	1	0	0	9	1	11	117
Lexington town.....	94	89	0	0	0	0	1	4	1	88
Multnomah County.....	304,540	251,202	15,821	2,724	15,251	1,038	9,339	9,165	20,682	242,139
Corbett CCD.....	1,433	1,363	8	11	15	0	9	27	24	1,347
Troutdale city (part).....	45	43	0	1	1	0	0	0	0	43
Gresham CCD.....	51,277	42,522	1,712	551	1,844	233	2,973	1,442	5,767	40,259
Fairview city.....	3,544	2,868	149	39	150	30	195	113	361	2,740
Gresham city (part).....	38,362	31,638	1,360	415	1,327	170	2,341	1,111	4,533	29,842
Portland city (part).....	1,044	764	66	16	112	7	55	24	124	709
Troutdale city (part).....	5,626	4,958	105	50	189	21	170	133	405	4,770
Wood Village city.....	1,223	908	22	24	43	2	193	31	295	835
Portland East CCD.....	188,253	151,214	12,730	1,770	10,241	693	5,746	5,859	12,509	145,911
Gresham city (part).....	342	221	50	7	18	3	26	17	69	184
Maywood Park city.....	300	269	7	0	15	0	3	6	13	261
Milwaukie city (part).....	0	0	0	0	0	0	0	0	0	0
Portland city (part).....	187,355	150,521	12,658	1,758	10,202	689	5,707	5,820	12,399	145,274
Portland West CCD.....	62,361	54,960	1,366	381	3,139	111	599	1,805	2,348	53,493
Cedar Mill CDP (part).....	2	0	0	0	1	0	1	0	1	0
Lake Oswego city (part).....	1,351	1,231	23	6	49	5	13	24	32	1,209
Portland city (part).....	59,144	51,971	1,334	371	3,026	106	578	1,758	2,282	50,553
West Haven-Sylvan CDP (part).....	37	37	0	0	0	0	0	0	2	35
Skyline CCD.....	1,216	1,143	5	11	12	1	12	32	34	1,129
Portland city (part).....	15	14	0	0	0	0	0	1	0	14
Polk County.....	28,288	25,441	127	557	415	54	1,004	690	2,144	24,471
Dallas CCD.....	7,820	7,407	18	128	43	4	87	133	264	7,253
Dallas city.....	5,747	5,419	15	108	36	4	67	98	210	5,295
Rickreall CDP.....	27	25	0	1	0	0	0	1	1	25
Falls City CCD.....	1,046	990	1	19	1	0	11	24	25	978
Falls City city.....	366	343	0	8	1	0	5	9	10	341
Monmouth-Independence CCD.....	7,023	5,955	36	104	136	18	565	209	1,061	5,537
Independence city.....	2,857	2,303	12	49	34	4	371	84	684	2,037

Table 13.

Occupied Housing Units (Households) by Race and Hispanic or Latino Origin of Householder: 2010—Con.

[For information on confidentiality protection, nonsampling error, and definitions, see Selected Appendixes at <www.census.gov/prod/cen2010/cph-1-a.pdf>]

State County County Subdivision Place	Total occupied housing units	Race of householder							Two or More Races	House- holder Hispanic or Latino (of any race)	House- holder White alone, not Hispanic or Latino
		One race									
		White	Black or African American	American Indian and Alaska Native	Asian	Native Hawaiian and Other Pacific Islander	Some Other Race				
Polk County—Con. Monmouth-Independence CCD—Con. Monmouth city..... Salem CCD..... Eola CDP..... Salem city (part)..... Willamina CCD..... Fort Hill CDP (part)..... Grand Ronde CDP (part)..... Willamina city (part)..... Sherman County..... Moro CCD..... Grass Valley city..... Moro city..... Wasco CCD..... Biggs Junction CDP..... Rufus city..... Wasco city..... Tillamook County..... Bay City CCD..... Bay City city..... Garibaldi city..... Idaville CDP..... Rockaway Beach city (part)..... Beaver CCD..... Beaver CDP..... Hebo CDP (part)..... Pacific City CDP (part)..... Nehalem CCD..... Bayside Gardens CDP..... Manzanita city..... Neahkahnie CDP..... Nehalem city..... Rockaway Beach city (part)..... Wheeler city..... Neskowin CCD..... Cloverdale CDP..... Hebo CDP (part)..... Neskowin CDP..... Pacific City CDP (part)..... Tillamook CCD..... Cape Meares CDP..... Netarts CDP..... Oceanside CDP..... Tillamook city..... Umatilla County..... Athena CCD..... Adams city..... Athena city..... Hermiston-Umatilla CCD..... Echo city..... Hermiston city..... Stanfield city..... Umatilla city..... Milton-Freewater CCD..... Milton-Freewater city..... Pendleton CCD..... Helix city..... Pendleton city..... Pilot Rock CCD..... Pilot Rock city..... Ukiah city..... Umapine CCD..... Umapine CDP..... Umatilla Reservation CCD..... Cayuse CDP..... Gopher Flats CDP..... Kirkpatrick CDP..... Mission CDP..... Riverside CDP..... Tutuilla CDP..... Weston CCD..... Weston city.....	3,247 11,169 28 9,431 1,230 58 474 303 777 360 74 149 417 9 115 182 10,834 2,248 546 384 157 662 1,044 59 25 168 1,693 436 315 101 116 5 197 1,102 105 64 71 340 4,747 56 366 191 2,037 26,904 740 133 446 12,150 245 6,050 682 1,634 3,994 2,479 7,250 55 6,220 967 582 79 322 114 1,078 22 161 63 322 81 171 403 252	2,812 10,151 26 8,522 938 52 280 246 745 352 72 145 393 6 104 175 10,241 2,155 519 370 150 638 997 53 23 159 1,622 414 303 97 112 5 189 1,053 102 59 68 317 4,414 54 357 186 1,843 22,714 698 123 422 9,875 222 4,878 515 1,187 3,367 1,960 6,600 48 5,629 933 561 76 306 108 568 11 135 29 63 64 117 367 225	22 70 0 63 2 0 0 1 2 0 0 0 2 1 4 2 4 2 0 0 0 1 0								

Table 13.

Occupied Housing Units (Households) by Race and Hispanic or Latino Origin of Householder: 2010—Con.

[For information on confidentiality protection, nonsampling error, and definitions, see Selected Appendixes at <www.census.gov/prod/cen2010/cph-1-a.pdf>]

State County County Subdivision Place	Total occupied housing units	Race of householder							Two or More Races	House- holder Hispanic or Latino (of any race)	House- holder White alone, not Hispanic or Latino
		One race									
		White	Black or African American	American Indian and Alaska Native	Asian	Native Hawaiian and Other Pacific Islander	Some Other Race				
Union County.....	10,501	9,992	45	99	62	66	76	161	249	9,845	
Cove CCD.....	880	848	0	10	2	2	5	13	16	836	
Cove city.....	240	228	0	3	1	1	2	5	2	227	
Imbler city.....	114	111	0	1	0	1	0	1	0	111	
Elgin CCD.....	1,364	1,311	1	15	4	2	8	23	18	1,299	
Elgin city.....	714	684	1	10	2	2	5	10	12	676	
Summerville town.....	45	43	0	0	0	0	0	2	0	43	
La Grande CCD.....	6,872	6,498	44	59	56	60	55	100	190	6,387	
Island City city.....	399	380	0	2	2	4	5	6	9	376	
La Grande city.....	5,395	5,078	39	52	48	55	42	81	163	4,982	
Starkey CCD.....	54	51	0	0	0	0	0	3	1	51	
Union CCD.....	1,331	1,284	0	15	0	2	8	22	24	1,272	
North Powder city.....	184	174	0	4	0	0	2	4	6	173	
Union city.....	859	834	0	9	0	2	3	11	13	824	
Wallowa County.....	3,133	3,045	8	17	5	2	12	44	46	3,014	
Enterprise CCD.....	1,418	1,372	5	8	3	1	7	22	28	1,354	
Enterprise city.....	871	841	3	5	2	1	4	15	22	826	
Wallowa Lake CDP (part).....	19	18	0	0	0	0	0	1	0	18	
Flora CCD.....	55	55	0	0	0	0	0	0	0	55	
Imnaha CCD.....	112	109	0	0	0	0	2	1	0	109	
Joseph CCD.....	793	771	2	3	1	0	3	13	10	764	
Joseph city.....	509	496	1	2	1	0	2	7	6	491	
Wallowa Lake CDP (part).....	18	18	0	0	0	0	0	0	0	18	
Wallowa CCD.....	755	738	1	6	1	1	0	8	8	732	
Lostine city.....	95	91	0	2	1	0	0	1	0	91	
Wallowa city.....	352	343	1	2	0	0	0	6	4	340	
Wasco County.....	10,031	9,105	25	314	62	40	318	167	894	8,576	
Antelope CCD.....	94	89	0	1	1	0	0	3	1	88	
Antelope city.....	28	25	0	1	1	0	0	1	0	25	
Shaniko city.....	17	16	0	0	0	0	0	1	0	16	
Dufur CCD.....	1,426	1,355	1	33	1	1	10	25	31	1,338	
Dufur city.....	244	234	0	4	0	1	1	4	1	234	
Maupin city.....	199	192	0	2	0	0	1	4	2	191	
Pine Grove CDP.....	72	72	0	0	0	0	0	0	0	72	
Pine Hollow CDP.....	238	231	0	1	0	0	0	6	4	228	
The Dalles city (part).....	0	0	0	0	0	0	0	0	0	0	
Tygh Valley CDP.....	90	84	0	2	0	0	1	3	1	84	
Wamic CDP.....	44	40	0	1	0	0	1	2	3	38	
The Dalles CCD.....	8,274	7,617	24	99	59	39	305	131	855	7,107	
Chenoweth CDP.....	710	657	2	10	3	3	29	6	77	612	
Mosier city.....	203	186	0	6	2	0	7	2	26	168	
Rowena CDP.....	77	75	0	1	0	0	0	1	4	71	
The Dalles city (part).....	5,472	5,018	14	67	49	29	199	96	568	4,675	
Warm Springs CCD.....	237	44	0	181	1	0	3	8	7	43	
Washington County.....	200,934	165,718	3,407	1,273	15,157	709	9,668	5,002	20,206	156,681	
Beaverton-Hillsboro CCD.....	154,705	128,993	2,691	1,004	10,024	586	7,536	3,871	15,751	121,978	
Aloha CDP (part).....	16,873	13,226	416	153	1,295	70	1,205	508	2,279	12,320	
Beaverton city (part).....	32,996	26,655	766	190	2,531	121	1,822	911	3,613	25,124	
Bull Mountain CDP.....	3,171	2,699	45	20	298	6	24	79	119	2,620	
Cedar Hills CDP.....	3,410	2,944	44	18	154	7	154	89	295	2,836	
Cedar Mill CDP (part).....	5,410	4,535	63	11	586	10	88	117	253	4,394	
Durham city.....	545	481	9	1	6	6	32	10	46	468	
Garden Home-Whitford CDP.....	2,920	2,707	34	12	79	7	31	50	86	2,657	
Hillsboro city (part).....	27,183	21,833	406	240	2,002	94	1,900	708	4,279	19,805	
King City city.....	1,735	1,626	18	7	56	3	9	16	39	1,598	
Lake Oswego city (part).....	5	4	0	0	1	0	0	0	0	4	
Metzger CDP.....	1,631	1,407	40	13	42	18	72	39	150	1,339	
Oak Hills CDP (part).....	1,493	1,279	26	6	96	3	49	34	96	1,239	
Portland city (part).....	717	613	17	4	43	1	19	20	46	588	
Raleigh Hills CDP.....	2,729	2,491	34	7	70	7	55	65	126	2,431	
Rivergrove city (part).....	13	12	0	0	0	0	1	0	0	12	
Sherwood city.....	6,316	5,779	49	31	200	14	126	117	299	5,615	
Tigard city.....	19,157	16,390	318	125	1,084	114	727	399	1,564	15,661	
Tualatin city (part).....	8,917	7,577	124	49	274	59	593	241	1,116	7,139	
West Haven-Sylvan CDP (part).....	3,792	3,406	35	16	205	7	46	77	131	3,327	
West Slope CDP.....	2,904	2,572	53	12	118	15	56	78	120	2,519	
Wilsonville city (part).....	322	285	11	4	10	0	5	7	24	270	
Chehalam Mountains CCD.....	2,013	1,893	3	12	22	4	50	29	118	1,835	
Gaston city (part).....	240	227	0	3	0	0	6	4	16	220	
Coast Range CCD.....	2,952	2,834	4	18	19	2	31	44	86	2,781	
Banks city.....	553	520	0	3	10	2	7	11	26	504	
Forest Grove-Cornelius CCD.....	12,268	10,321	75	105	176	21	1,298	272	2,328	9,433	
Cornelius city.....	3,339	2,444	31	29	70	4	668	93	1,190	1,993	
Forest Grove city.....	7,385	6,411	41	69	97	17	587	163	1,048	6,019	
Hillsboro city (part).....	0	0	0	0	0	0	0	0	0	0	
North Plains CCD.....	1,789	1,703	2	10	26	3	24	21	79	1,655	

Table 13.

Occupied Housing Units (Households) by Race and Hispanic or Latino Origin of Householder: 2010—Con.

[For information on confidentiality protection, nonsampling error, and definitions, see Selected Appendixes at <www.census.gov/prod/cen2010/cph-1-a.pdf>]

State County County Subdivision Place	Total occupied housing units	Race of householder							Two or More Races	House- holder Hispanic or Latino (of any race)	House- holder White alone, not Hispanic or Latino
		One race									
		White	Black or African American	American Indian and Alaska Native	Asian	Native Hawaiian and Other Pacific Islander	Some Other Race				
Washington County—Con. North Plains CCD—Con.											
Hillsboro city (part).....	9	9	0	0	0	0	0	0	0	0	9
North Plains city.....	706	658	1	8	10	3	15	11	46	631	
Rockcreek CDP (part).....	0	0	0	0	0	0	0	0	0	0	
Rockcreek CCD.....	27,207	19,974	632	124	4,890	93	729	765	1,844	18,999	
Aloha CDP (part).....	2	1	0	0	1	0	0	0	0	1	
Beaverton city (part).....	4,217	2,829	112	18	992	15	132	119	321	2,669	
Bethany CDP.....	7,205	4,913	125	21	1,903	15	87	141	280	4,746	
Hillsboro city (part).....	6,097	4,409	243	43	840	32	272	258	648	4,076	
Oak Hills CDP (part).....	2,684	1,908	42	5	614	9	39	67	111	1,844	
Rockcreek CDP (part).....	3,674	3,187	48	19	247	10	74	89	168	3,109	
Wheeler County.....	651	622	0	7	1	1	7	13	14	615	
Fossil CCD.....	292	280	0	5	1	0	3	3	7	275	
Fossil city.....	224	215	0	5	1	0	1	2	4	212	
Mitchell CCD.....	359	342	0	2	0	1	4	10	7	340	
Mitchell city.....	61	56	0	1	0	0	0	4	1	56	
Spray town.....	69	67	0	1	0	0	0	1	0	67	
Yamhill County.....	34,726	31,509	130	503	332	44	1,503	705	3,096	30,113	
Carlton CCD.....	2,743	2,613	5	24	14	4	37	46	78	2,573	
Carlton city.....	702	657	1	7	5	3	15	14	25	646	
Gaston city (part).....	1	1	0	0	0	0	0	0	0	1	
Lafayette city (part).....	1	1	0	0	0	0	0	0	0	1	
Yamhill city.....	353	331	1	3	3	0	7	8	11	327	
Dayton-Amity CCD.....	2,912	2,626	9	41	20	4	151	61	315	2,483	
Amity city.....	538	474	2	12	5	3	26	16	52	454	
Dayton city.....	797	684	4	11	7	0	73	18	157	612	
McMinnville CCD.....	12,568	11,193	57	150	120	15	767	266	1,564	10,488	
McMinnville city.....	11,674	10,346	54	139	118	15	748	254	1,518	9,663	
Newberg CCD.....	13,080	12,040	47	93	158	18	494	230	1,009	11,588	
Dundee city.....	1,136	1,059	1	13	12	1	27	23	74	1,017	
Lafayette city (part).....	1,208	1,081	5	12	6	0	77	27	174	992	
Newberg city.....	7,736	7,036	35	53	115	17	350	130	666	6,767	
Sheridan CCD.....	3,423	3,037	12	195	20	3	54	102	130	2,981	
Fort Hill CDP (part).....	1	0	0	0	0	0	0	1	0	0	
Grand Ronde CDP (part).....	184	113	0	54	1	0	2	14	6	112	
Sheridan city.....	1,543	1,370	9	80	12	1	35	36	85	1,332	
Willamina city (part).....	395	347	0	29	0	0	5	14	8	345	

Table 14.

Occupied Housing Units (Households) by Race and Hispanic or Latino Origin of Householder: 2010

[For information on confidentiality protection, nonsampling error, and definitions, see Selected Appendixes at <www.census.gov/prod/cen2010/cph-1-a.pdf>]

State County Place	Total occupied housing units	Race of householder							Two or More Races	House- holder Hispanic or Latino (of any race)	House- holder White alone, not Hispanic or Latino
		One race									
		White	Black or African American	American Indian and Alaska Native	Asian	Native Hawaiian and Other Pacific Islander	Some Other Race				
Oregon.....	1,518,938	1,339,740	24,638	17,811	45,466	3,647	50,154	37,482	109,883	1,289,441	
COUNTY											
Baker County.....	7,040	6,763	12	69	21	3	38	134	138	6,675	
Benton County.....	34,317	30,795	251	234	1,552	66	549	870	1,519	29,945	
Clackamas County.....	145,790	133,628	1,032	1,058	4,182	251	2,890	2,749	7,149	130,031	
Clatsop County.....	15,742	14,753	54	133	155	24	305	318	689	14,416	
Columbia County.....	19,183	18,159	61	218	125	23	169	428	489	17,890	
Coos County.....	27,133	25,080	83	583	195	34	288	870	864	24,575	
Crook County.....	8,558	8,108	6	110	22	4	171	137	379	7,921	
Curry County.....	10,417	9,782	15	176	49	8	87	300	341	9,574	
Deschutes County.....	64,090	60,643	165	487	484	72	1,189	1,050	2,965	59,102	
Douglas County.....	44,581	41,942	94	745	294	51	391	1,064	1,371	41,101	
Gilliam County.....	864	831	3	8	0	4	7	11	17	822	
Grant County.....	3,352	3,218	3	34	6	3	21	67	58	3,184	
Harney County.....	3,205	3,004	7	92	11	0	23	68	85	2,947	
Hood River County.....	8,173	7,187	30	72	139	11	564	170	1,471	6,345	
Jackson County.....	83,076	76,593	448	841	737	158	2,355	1,944	5,472	73,964	
Jefferson County.....	7,790	6,071	29	931	27	8	528	196	1,006	5,699	
Josephine County.....	34,646	32,700	99	441	202	49	363	792	1,457	31,787	
Klamath County.....	27,280	24,442	158	939	187	20	755	779	1,823	23,566	
Lake County.....	3,378	3,136	8	54	16	2	69	93	147	3,066	
Lane County.....	145,966	133,312	1,185	1,419	2,980	251	2,662	4,157	6,995	129,691	
Lincoln County.....	20,550	18,825	56	553	153	28	370	565	888	18,413	
Linn County.....	45,204	42,255	146	517	328	44	959	955	2,167	41,271	
Malheur County.....	10,411	8,550	36	97	247	8	1,258	215	2,384	7,553	
Marion County.....	112,957	96,352	935	1,482	1,798	523	9,104	2,763	16,981	89,742	
Morrow County.....	3,916	3,277	14	47	26	2	470	80	826	2,945	
Multnomah County.....	304,540	251,202	15,821	2,724	15,251	1,038	9,339	9,165	20,682	242,139	
Polk County.....	28,288	25,441	127	557	415	54	1,004	690	2,144	24,471	
Sherman County.....	777	745	2	10	0	1	13	6	24	738	
Tillamook County.....	10,834	10,241	21	100	63	17	214	178	534	9,953	
Umatilla County.....	26,904	22,714	122	867	182	28	2,415	576	4,313	21,071	
Union County.....	10,501	9,992	45	99	62	66	76	161	249	9,845	
Wallowa County.....	3,133	3,045	8	17	5	2	12	44	46	3,014	
Wasco County.....	10,031	9,105	25	314	62	40	318	167	894	8,576	
Washington County.....	200,934	165,718	3,407	1,273	15,157	709	9,668	5,002	20,206	156,681	
Wheeler County.....	651	622	0	7	1	1	7	13	14	615	
Yamhill County.....	34,726	31,509	130	503	332	44	1,503	705	3,096	30,113	
PLACE											
Adair Village city, Benton County.....	279	255	3	6	6	1	0	8	13	245	
Adams city, Umatilla County.....	133	123	0	4	0	0	2	4	4	122	
Adrian city, Malheur County.....	70	67	0	0	1	0	1	1	9	59	
Albany city.....	19,705	18,055	101	205	224	29	642	449	1,373	17,465	
Benton County (part).....	2,440	2,338	8	13	37	5	16	23	55	2,305	
Linn County (part).....	17,265	15,717	93	192	187	24	626	426	1,318	15,160	
Aloha CDP, Washington County.....	16,875	13,227	416	153	1,296	70	1,205	508	2,279	12,321	
Alpine CDP, Benton County.....	67	62	0	1	0	1	1	2	3	60	
Alsea CDP, Benton County.....	63	61	0	0	0	0	1	1	3	58	
Altamont CDP, Klamath County.....	7,778	7,002	37	261	47	4	235	192	518	6,772	
Amity city, Yamhill County.....	538	474	2	12	5	3	26	16	52	454	
Annex CDP, Malheur County.....	93	80	1	1	0	0	9	2	19	71	
Antelope city, Wasco County.....	28	25	0	1	1	0	0	1	0	25	
Arlington city, Gilliam County.....	256	241	1	5	0	4	3	2	8	237	
Ashland city, Jackson County.....	9,409	8,775	83	66	146	24	80	235	339	8,556	
Astoria city, Clatsop County.....	4,288	3,954	22	36	64	5	102	105	251	3,819	
Athena city, Umatilla County.....	446	422	0	10	0	0	7	7	13	417	
Aumsville city, Marion County.....	1,182	1,055	4	26	5	3	55	34	108	1,012	
Aurora city, Marion County.....	336	316	3	3	3	0	8	3	14	310	
Baker City city, Baker County.....	4,212	4,043	9	33	16	1	22	88	91	3,985	
Bandon city, Coos County.....	1,466	1,386	6	13	10	2	9	40	49	1,353	
Banks city, Washington County.....	553	520	0	3	10	2	7	11	26	504	
Barlow city, Clackamas County.....	44	40	1	0	0	0	3	0	3	40	
Barview CDP, Coos County.....	736	670	3	20	6	0	3	34	19	656	
Bay City city, Tillamook County.....	546	519	0	2	6	0	10	9	24	505	
Bayside Gardens CDP, Tillamook County....	436	414	2	4	4	1	2	9	4	412	
Beaver CDP, Tillamook County.....	59	53	0	0	0	0	4	2	5	53	
Beavercreek CDP, Clackamas County.....	1,620	1,556	9	9	11	1	9	25	18	1,547	

Table 14.

Occupied Housing Units (Households) by Race and Hispanic or Latino Origin of Householder: 2010—Con.

[For information on confidentiality protection, nonsampling error, and definitions, see Selected Appendixes at <www.census.gov/prod/cen2010/cph-1-a.pdf>]

State County Place	Total occupied housing units	Race of householder							Two or More Races	House- holder Hispanic or Latino (of any race)	House- holder White alone, not Hispanic or Latino
		One race									
		White	Black or African American	American Indian and Alaska Native	Asian	Native Hawaiian and Other Pacific Islander	Some Other Race				
PLACE—Con.											
Beaverton city, Washington County.....	37,213	29,484	878	208	3,523	136	1,954	1,030	3,934	27,793	
Bellfountain CDP, Benton County.....	27	27	0	0	0	0	0	0	0	27	
Bend city, Deschutes County.....	31,790	29,885	99	232	333	41	668	532	1,645	29,052	
Bethany CDP, Washington County.....	7,205	4,913	125	21	1,903	15	87	141	280	4,746	
Biggs Junction CDP, Sherman County.....	9	6	1	0	0	0	2	0	3	6	
Black Butte Ranch CDP, Deschutes County.....	188	185	0	1	1	0	0	1	2	183	
Blodgett CDP, Benton County.....	20	19	0	1	0	0	0	0	1	18	
Boardman city, Morrow County.....	964	630	5	12	21	1	273	22	488	429	
Bonanza town, Klamath County.....	152	135	1	1	0	0	9	6	28	118	
Brogan CDP, Malheur County.....	41	38	0	0	1	0	2	0	3	37	
Brookings city, Curry County.....	2,717	2,557	6	47	19	5	12	71	108	2,477	
Brooks CDP, Marion County.....	139	116	0	3	3	0	16	1	24	108	
Brownsville city, Linn County.....	639	609	1	8	2	0	4	15	17	597	
Bull Mountain CDP, Washington County.....	3,171	2,699	45	20	298	6	24	79	119	2,620	
Bunker Hill CDP, Coos County.....	595	533	6	15	2	0	15	24	33	518	
Burns city, Harney County.....	1,280	1,204	3	34	9	0	6	24	43	1,173	
Butte Falls town, Jackson County.....	166	159	0	1	1	0	0	5	3	156	
Butteville CDP, Marion County.....	104	104	0	0	0	0	0	0	2	102	
Camp Sherman CDP, Jefferson County.....	118	116	0	1	1	0	0	0	0	116	
Canby city, Clackamas County.....	5,647	4,998	20	54	44	9	423	99	685	4,788	
Cannon Beach city, Clatsop County.....	759	704	0	2	3	1	42	7	55	690	
Canyon City town, Grant County.....	322	309	0	5	1	0	2	5	6	306	
Canyonville city, Douglas County.....	756	684	0	21	7	0	10	34	23	671	
Cape Meares CDP, Tillamook County.....	56	54	0	0	0	0	2	0	0	54	
Carlton city, Yamhill County.....	702	657	1	7	5	3	15	14	25	646	
Cascade Locks city, Hood River County.....	445	399	1	9	5	2	10	19	25	384	
Cascadia CDP, Linn County.....	63	58	0	1	0	0	0	4	0	58	
Cave Junction city, Josephine County.....	815	747	4	18	8	2	8	28	47	716	
Cayuse CDP, Umatilla County.....	22	11	1	10	0	0	0	0	0	11	
Cedar Hills CDP, Washington County.....	3,410	2,944	44	18	154	7	154	89	295	2,836	
Cedar Mill CDP.....	5,412	4,535	63	11	587	10	89	117	254	4,394	
Multnomah County (part).....	2	0	0	0	1	0	1	0	1	0	
Washington County (part).....	5,410	4,535	63	11	586	10	88	117	253	4,394	
Central Point city, Jackson County.....	6,542	6,117	21	59	54	13	149	129	394	5,910	
Chenoweth CDP, Wasco County.....	710	657	2	10	3	3	29	6	77	612	
Chiloquin city, Klamath County.....	281	124	1	126	1	0	0	29	8	122	
Clatskanie city, Columbia County.....	729	695	1	8	5	0	5	15	18	682	
Cloverdale CDP, Tillamook County.....	105	102	0	1	0	0	1	1	1	102	
Coburg city, Lane County.....	398	368	0	4	5	2	8	11	20	358	
Columbia City city, Columbia County.....	787	753	1	4	11	1	7	10	15	742	
Condon city, Gilliam County.....	357	349	1	2	0	0	1	4	3	347	
Coos Bay city, Coos County.....	6,950	6,322	28	152	66	14	122	246	300	6,171	
Coquille city, Coos County.....	1,640	1,543	5	32	7	1	14	38	52	1,508	
Cornelius city, Washington County.....	3,339	2,444	31	29	70	4	668	93	1,190	1,993	
Corvallis city, Benton County.....	22,283	19,361	214	143	1,410	54	434	667	1,183	18,715	
Cottage Grove city, Lane County.....	3,895	3,629	11	48	28	1	68	110	190	3,525	
Cove city, Union County.....	240	228	0	3	1	1	2	5	2	227	
Crabtree CDP, Linn County.....	148	145	0	1	0	0	1	1	4	142	
Crane CDP, Harney County.....	51	50	0	0	0	0	1	0	2	49	
Crawfordsville CDP, Linn County.....	131	122	2	2	2	0	1	2	2	120	
Creswell city, Lane County.....	1,906	1,764	3	16	14	2	54	53	109	1,719	
Culver city, Jefferson County.....	436	367	1	9	3	0	44	12	90	325	
Dallas city, Polk County.....	5,747	5,419	15	108	36	4	67	98	210	5,295	
Damascus city, Clackamas County.....	3,621	3,385	15	18	103	7	32	61	106	3,317	
Days Creek CDP, Douglas County.....	120	112	0	0	1	0	2	5	5	109	
Dayton city, Yamhill County.....	797	684	4	11	7	0	73	18	157	612	
Dayville town, Grant County.....	72	70	0	2	0	0	0	0	1	69	
Deer Island CDP, Columbia County.....	126	120	0	2	0	0	3	1	4	119	
Depoe Bay city, Lincoln County.....	714	678	0	9	8	3	6	10	18	668	
Deschutes River Woods CDP, Deschutes County.....	1,905	1,837	3	8	5	1	17	34	67	1,795	
Detroit city, Marion County.....	96	91	0	2	0	0	0	3	2	90	
Dillard CDP, Douglas County.....	177	159	1	4	0	1	3	9	4	158	
Donald city, Marion County.....	347	324	2	1	2	1	12	5	27	311	
Drain city, Douglas County.....	454	428	0	15	1	0	3	7	17	416	
Dufur city, Wasco County.....	244	234	0	4	0	1	1	4	1	234	
Dundee city, Yamhill County.....	1,136	1,059	1	13	12	1	27	23	74	1,017	
Dunes City city, Lane County.....	609	582	1	6	1	0	3	16	7	577	
Durham city, Washington County.....	545	481	9	1	6	6	32	10	46	468	
Eagle Crest CDP, Deschutes County.....	795	773	2	0	6	1	5	8	16	762	

Table 14.

Occupied Housing Units (Households) by Race and Hispanic or Latino Origin of Householder: 2010—Con.

[For information on confidentiality protection, nonsampling error, and definitions, see Selected Appendixes at <www.census.gov/prod/cen2010/cph-1-a.pdf>]

State County Place	Total occupied housing units	Race of householder							Two or More Races	House- holder Hispanic or Latino (of any race)	House- holder White alone, not Hispanic or Latino
		One race									
		White	Black or African American	American Indian and Alaska Native	Asian	Native Hawaiian and Other Pacific Islander	Some Other Race				
PLACE—Con.											
Eagle Point city, Jackson County.....	3,231	3,024	10	43	30	5	40	79	139	2,948	
Echo city, Umatilla County.....	245	222	0	1	0	1	15	6	17	221	
Elgin city, Union County.....	714	684	1	10	2	2	5	10	12	676	
Elkton city, Douglas County.....	85	82	0	1	0	0	0	2	2	82	
Enterprise city, Wallowa County.....	871	841	3	5	2	1	4	15	22	826	
Eola CDP, Polk County.....	28	26	0	2	0	0	0	0	0	26	
Estacada city, Clackamas County.....	1,062	1,004	6	9	12	1	18	12	40	988	
Eugene city, Lane County.....	66,419	59,254	774	550	2,391	127	1,267	2,056	3,468	57,443	
Fair Oaks CDP, Douglas County.....	106	104	0	1	0	0	1	0	5	101	
Fairview city, Multnomah County.....	3,544	2,868	149	39	150	30	195	113	361	2,740	
Falls City city, Polk County.....	366	343	0	8	1	0	5	9	10	341	
Florence city, Lane County.....	4,226	4,007	13	41	30	8	26	101	122	3,920	
Foots Creek CDP, Jackson County.....	344	327	0	6	1	0	1	9	6	324	
Forest Grove city, Washington County.....	7,385	6,411	41	69	97	17	587	163	1,048	6,019	
Fort Hill CDP.....	59	52	0	3	0	0	0	4	0	52	
Polk County (part).....	58	52	0	3	0	0	0	3	0	52	
Yamhill County (part).....	1	0	0	0	0	0	0	1	0	0	
Fossil city, Wheeler County.....	224	215	0	5	1	0	1	2	4	212	
Four Corners CDP, Marion County.....	5,464	4,290	71	100	96	58	693	156	1,163	3,914	
Fruitdale CDP, Josephine County.....	483	461	0	7	2	0	5	8	24	446	
Garden Home-Whitford CDP, Washington County.....	2,920	2,707	34	12	79	7	31	50	86	2,657	
Gardiner CDP, Douglas County.....	119	111	0	3	2	0	1	2	4	108	
Garibaldi city, Tillamook County.....	384	370	0	4	2	0	0	8	8	363	
Gaston city.....	241	228	0	3	0	0	6	4	16	221	
Washington County (part).....	240	227	0	3	0	0	6	4	16	220	
Yamhill County (part).....	1	1	0	0	0	0	0	0	0	1	
Gates city.....	222	212	0	2	1	0	2	5	6	210	
Linn County (part).....	19	19	0	0	0	0	0	0	0	19	
Marion County (part).....	203	193	0	2	1	0	2	5	6	191	
Gearhart city, Clatsop County.....	649	628	2	4	3	2	5	5	19	618	
Gervais city, Marion County.....	579	363	4	19	4	0	172	17	306	248	
Gladstone city, Clackamas County.....	4,540	4,209	29	36	60	14	99	93	240	4,088	
Glasgow CDP, Coos County.....	350	323	0	5	5	0	4	13	13	314	
Glendale city, Douglas County.....	325	295	1	4	0	0	12	13	19	289	
Glide CDP, Douglas County.....	749	715	2	12	2	0	4	14	15	705	
Gold Beach city, Curry County.....	1,070	996	2	19	6	0	7	40	29	978	
Gold Hill city, Jackson County.....	509	484	0	6	2	0	3	14	13	475	
Gopher Flats CDP, Umatilla County.....	161	135	0	21	0	0	0	5	1	135	
Government Camp CDP, Clackamas County	102	98	0	1	0	0	2	1	4	96	
Grand Ronde CDP.....	658	393	0	201	2	0	9	53	28	389	
Polk County (part).....	474	280	0	147	1	0	7	39	22	277	
Yamhill County (part).....	184	113	0	54	1	0	2	14	6	112	
Granite city, Grant County.....	22	20	0	2	0	0	0	0	1	19	
Grants Pass city, Josephine County.....	14,313	13,389	52	168	108	24	210	362	780	12,921	
Grass Valley city, Sherman County.....	74	72	0	1	0	0	1	0	1	71	
Green CDP, Douglas County.....	2,796	2,650	3	45	20	2	24	52	109	2,584	
Greenhorn city.....	0	0	0	0	0	0	0	0	0	0	
Baker County (part).....	0	0	0	0	0	0	0	0	0	0	
Grant County (part).....	0	0	0	0	0	0	0	0	0	0	
Gresham city, Multnomah County.....	38,704	31,859	1,410	422	1,345	173	2,367	1,128	4,602	30,026	
Haines city, Baker County.....	175	171	0	2	0	0	0	2	0	171	
Halfway city, Baker County.....	153	146	0	3	2	0	1	1	5	143	
Halsey city, Linn County.....	305	294	0	2	2	0	0	7	10	286	
Happy Valley city, Clackamas County.....	4,408	3,574	49	18	639	8	34	86	117	3,507	
Harbor CDP, Curry County.....	1,204	1,138	1	21	4	0	11	29	49	1,105	
Harper CDP, Malheur County.....	45	41	0	0	0	0	2	2	3	41	
Harrisburg city, Linn County.....	1,238	1,161	4	12	4	2	32	23	63	1,133	
Hayesville CDP, Marion County.....	6,867	5,142	81	103	175	73	1,080	213	1,879	4,459	
Hebo CDP, Tillamook County.....	89	82	0	3	1	0	1	2	10	73	
Helix city, Umatilla County.....	55	48	0	3	0	0	2	2	3	47	
Heppner city, Morrow County.....	559	533	0	7	0	0	5	14	6	531	
Hermiston city, Umatilla County.....	6,050	4,878	49	67	88	8	860	100	1,516	4,299	
Hillsboro city, Washington County.....	33,289	26,251	649	283	2,842	126	2,172	966	4,927	23,890	
Hines city, Harney County.....	678	648	2	8	2	0	2	16	10	639	
Holley CDP, Linn County.....	140	137	0	1	0	0	1	1	3	135	

Table 14.

Occupied Housing Units (Households) by Race and Hispanic or Latino Origin of Householder: 2010—Con.

[For information on confidentiality protection, nonsampling error, and definitions, see Selected Appendixes at <www.census.gov/prod/cen2010/cph-1-a.pdf>]

State County Place	Total occupied housing units	Race of householder							Two or More Races	House- holder Hispanic or Latino (of any race)	House- holder White alone, not Hispanic or Latino
		One race									
		White	Black or African American	American Indian and Alaska Native	Asian	Native Hawaiian and Other Pacific Islander	Some Other Race				
PLACE—Con.											
Hood River city, Hood River County.....	2,972	2,696	14	22	48	2	135	55	439	2,415	
Hubbard city, Marion County.....	958	768	2	15	6	1	139	27	254	669	
Huntington city, Baker County.....	211	198	0	6	1	0	0	6	2	196	
Idanha city.....	65	64	0	0	0	0	0	1	3	61	
Linn County (part).....	30	30	0	0	0	0	0	0	1	29	
Marion County (part).....	35	34	0	0	0	0	0	1	2	32	
Idaville CDP, Tillamook County.....	157	150	0	0	1	0	1	5	5	147	
Imbler city, Union County.....	114	111	0	1	0	1	0	1	0	111	
Independence city, Polk County.....	2,857	2,303	12	49	34	4	371	84	684	2,037	
Ione city, Morrow County.....	132	121	0	1	0	0	9	1	11	117	
Irrigon city, Morrow County.....	602	494	4	7	4	0	77	16	127	448	
Island City city, Union County.....	399	380	0	2	2	4	5	6	9	376	
Jacksonville city, Jackson County.....	1,377	1,336	3	5	10	1	6	16	29	1,311	
Jeffers Gardens CDP, Clatsop County.....	145	135	2	1	0	0	5	2	11	131	
Jefferson city, Marion County.....	1,057	932	0	18	4	1	70	32	124	886	
Jennings Lodge CDP, Clackamas County....	3,027	2,793	39	20	44	6	74	51	207	2,678	
John Day city, Grant County.....	794	760	2	11	4	0	8	9	16	751	
Johnson City city, Clackamas County.....	268	243	2	3	3	0	9	8	22	235	
Jordan Valley city, Malheur County.....	94	91	0	2	0	0	0	1	4	87	
Joseph city, Wallowa County.....	509	496	1	2	1	0	2	7	6	491	
Junction City city, Lane County.....	2,184	2,038	12	24	8	3	53	46	119	1,979	
Juntura CDP, Malheur County.....	24	19	0	1	0	0	3	1	3	19	
Keizer city, Marion County.....	13,703	12,018	101	172	201	58	825	328	1,561	11,389	
Kerby CDP, Josephine County.....	236	213	2	6	0	1	2	12	8	209	
King City city, Washington County.....	1,735	1,626	18	7	56	3	9	16	39	1,598	
Kings Valley CDP, Benton County.....	23	22	0	0	0	0	0	1	1	21	
Kirkpatrick CDP, Umatilla County.....	63	29	0	30	1	0	0	3	1	29	
Klamath Falls city, Klamath County.....	8,542	7,492	86	299	104	6	267	288	684	7,160	
Labish Village CDP, Marion County.....	107	60	1	1	0	2	43	0	54	49	
Lacomb CDP, Linn County.....	196	185	0	5	0	0	2	4	7	181	
Lafayette city, Yamhill County.....	1,209	1,082	5	12	6	0	77	27	174	993	
La Grande city, Union County.....	5,395	5,078	39	52	48	55	42	81	163	4,982	
Lake Oswego city.....	15,893	14,644	107	66	706	24	99	247	419	14,352	
Clackamas County (part).....	14,537	13,409	84	60	656	19	86	223	387	13,139	
Multnomah County (part).....	1,351	1,231	23	6	49	5	13	24	32	1,209	
Washington County (part).....	5	4	0	0	1	0	0	0	0	4	
Lakeside city, Coos County.....	806	773	2	10	1	0	4	16	11	767	
Lakeview town, Lake County.....	1,034	968	0	13	5	0	22	26	45	944	
Langlois CDP, Curry County.....	97	95	0	1	0	0	0	1	3	92	
La Pine city, Deschutes County.....	698	661	2	6	2	2	7	18	23	648	
Lebanon city, Linn County.....	6,118	5,769	13	77	49	4	82	124	214	5,658	
Lexington town, Morrow County.....	94	89	0	0	0	0	1	4	1	88	
Lincoln Beach CDP, Lincoln County.....	1,077	1,026	1	10	7	0	9	24	31	1,008	
Lincoln City city, Lincoln County.....	3,645	3,249	13	93	41	8	142	99	270	3,155	
Lonerock city, Gilliam County.....	12	12	0	0	0	0	0	0	0	12	
Long Creek city, Grant County.....	84	79	0	1	0	0	0	4	1	78	
Lookingglass CDP, Douglas County.....	335	321	0	6	1	0	0	7	6	315	
Lostine city, Wallowa County.....	95	91	0	2	1	0	0	1	0	91	
Lowell city, Lane County.....	397	366	0	7	2	0	3	19	9	361	
Lyons city, Linn County.....	444	416	1	7	2	0	3	15	9	411	
McMinnville city, Yamhill County.....	11,674	10,346	54	139	118	15	748	254	1,518	9,663	
Madras city, Jefferson County.....	2,198	1,652	13	123	15	5	312	78	574	1,435	
Malin city, Klamath County.....	255	199	0	2	0	0	50	4	110	141	
Manzanita city, Tillamook County.....	315	303	2	1	2	0	1	6	14	293	
Marion CDP, Marion County.....	114	107	1	1	1	0	3	1	4	106	
Maupin city, Wasco County.....	199	192	0	2	0	0	1	4	2	191	
Maywood Park city, Multnomah County.....	300	269	7	0	15	0	3	6	13	261	
Medford city, Jackson County.....	30,079	27,255	235	321	348	82	1,121	717	2,516	26,083	
Mehama CDP, Marion County.....	106	102	0	2	0	0	0	2	2	100	
Melrose CDP, Douglas County.....	278	267	0	0	3	0	2	6	10	262	
Merlin CDP, Josephine County.....	686	644	0	13	4	1	5	19	23	629	
Merrill city, Klamath County.....	308	242	0	5	0	0	52	9	89	205	
Metolius city, Jefferson County.....	275	228	2	9	3	0	29	4	46	215	
Metzger CDP, Washington County.....	1,631	1,407	40	13	42	18	72	39	150	1,339	
Mill City city.....	681	640	1	11	1	2	9	17	34	617	
Linn County (part).....	559	531	1	7	1	2	6	11	25	514	
Marion County (part).....	122	109	0	4	0	0	3	6	9	103	

Table 14.

Occupied Housing Units (Households) by Race and Hispanic or Latino Origin of Householder: 2010—Con.

[For information on confidentiality protection, nonsampling error, and definitions, see Selected Appendixes at <www.census.gov/prod/cen2010/cph-1-a.pdf>]

State County Place	Total occupied housing units	Race of householder							Two or More Races	House- holder Hispanic or Latino (of any race)	House- holder White alone, not Hispanic or Latino
		One race									
		White	Black or African American	American Indian and Alaska Native	Asian	Native Hawaiian and Other Pacific Islander	Some Other Race				
PLACE—Con.											
Millersburg city, Linn County.....	504	482	0	3	3	0	9	7	18	476	
Milton-Freewater city, Umatilla County.....	2,479	1,960	12	23	10	0	428	46	726	1,693	
Milwaukie city.....	8,667	7,940	100	99	184	17	134	193	376	7,751	
Clackamas County (part).....	8,667	7,940	100	99	184	17	134	193	376	7,751	
Multnomah County (part).....	0	0	0	0	0	0	0	0	0	0	
Mission CDP, Umatilla County.....	322	63	1	241	0	1	3	13	11	63	
Mitchell city, Wheeler County.....	61	56	0	1	0	0	0	4	1	56	
Molalla city, Clackamas County.....	2,857	2,609	7	29	18	9	140	45	251	2,517	
Monmouth city, Polk County.....	3,247	2,812	22	42	96	12	162	101	322	2,682	
Monroe city, Benton County.....	251	231	0	4	1	0	10	5	25	218	
Monument city, Grant County.....	55	53	0	1	0	0	0	1	0	53	
Moro city, Sherman County.....	149	145	0	2	0	0	1	1	145	1	
Mosier city, Wasco County.....	203	186	0	6	2	0	7	2	26	168	
Mount Angel city, Marion County.....	1,205	1,075	5	10	4	0	86	25	180	996	
Mount Hood CDP, Hood River County.....	104	83	0	1	0	2	18	0	23	78	
Mount Hood Village CDP, Clackamas County.....	2,127	2,023	2	22	11	0	27	42	84	1,972	
Mount Vernon city, Grant County.....	259	251	0	0	0	0	1	7	4	248	
Mulino CDP, Clackamas County.....	772	755	1	3	4	0	4	5	16	745	
Myrtle Creek city, Douglas County.....	1,382	1,290	3	23	5	1	14	46	34	1,271	
Myrtle Point city, Coos County.....	1,027	949	2	27	2	1	6	40	22	935	
Neahkahnie CDP, Tillamook County.....	101	97	0	0	1	0	0	3	2	96	
Nehalem city, Tillamook County.....	116	112	0	0	1	0	1	2	2	111	
Nesika Beach CDP, Curry County.....	226	218	1	1	1	0	0	5	5	215	
Neskovin CDP, Tillamook County.....	71	68	0	0	0	0	2	1	2	68	
Netarts CDP, Tillamook County.....	366	357	0	3	0	0	1	5	8	352	
Newberg city, Yamhill County.....	7,736	7,036	35	53	115	17	350	130	666	6,767	
New Hope CDP, Josephine County.....	574	554	1	7	1	2	5	4	19	542	
New Pine Creek CDP, Lake County.....	50	45	0	1	0	1	1	2	3	43	
Newport city, Lincoln County.....	4,354	3,917	21	76	50	4	159	127	352	3,762	
North Bend city, Coos County.....	4,113	3,795	13	77	46	5	40	137	145	3,701	
North Plains city, Washington County.....	706	658	1	8	10	3	15	11	46	631	
North Powder city, Union County.....	184	174	0	4	0	0	2	4	6	173	
Nyssa city, Malheur County.....	1,051	729	4	8	20	0	260	30	505	513	
Oak Grove CDP, Clackamas County.....	6,976	6,499	53	45	98	12	136	133	364	6,307	
Oak Hills CDP, Washington County.....	4,177	3,187	68	11	710	12	88	101	207	3,083	
Oakland city, Douglas County.....	380	364	0	5	2	0	3	6	9	355	
Oakridge city, Lane County.....	1,437	1,333	12	24	6	1	14	47	51	1,302	
Oatfield CDP, Clackamas County.....	5,275	4,895	35	38	119	5	67	116	212	4,771	
O'Brien CDP, Josephine County.....	227	212	2	8	1	0	2	2	10	206	
Oceanside CDP, Tillamook County.....	191	186	1	0	0	0	2	2	7	182	
Odell CDP, Hood River County.....	660	507	3	11	4	1	114	20	326	311	
Ontario city, Malheur County.....	4,275	3,282	23	47	132	2	691	98	1,215	2,812	
Oregon City city, Clackamas County.....	11,973	11,231	52	92	149	21	177	251	577	10,893	
Pacific City CDP, Tillamook County.....	508	476	1	8	4	0	6	13	18	464	
Paisley city, Lake County.....	125	118	5	0	0	0	0	2	3	115	
Parkdale CDP, Hood River County.....	104	84	0	1	4	0	15	0	25	75	
Pendleton city, Umatilla County.....	6,220	5,629	35	188	51	8	163	146	350	5,477	
Peoria CDP, Linn County.....	40	37	0	3	0	0	0	0	0	37	
Philomath city, Benton County.....	1,733	1,626	7	22	18	1	24	35	66	1,591	
Phoenix city, Jackson County.....	2,001	1,792	16	20	17	0	86	70	188	1,704	
Pilot Rock city, Umatilla County.....	582	561	0	6	0	0	2	13	9	554	
Pine Grove CDP, Wasco County.....	72	72	0	0	0	0	0	0	0	72	
Pine Hollow CDP, Wasco County.....	238	231	0	1	0	0	0	6	4	228	
Pistol River CDP, Curry County.....	37	36	0	0	0	0	0	1	0	36	
Plush CDP, Lake County.....	29	25	0	2	0	0	1	1	3	24	
Portland city.....	248,546	204,123	14,077	2,150	13,405	803	6,362	7,626	14,857	197,376	
Clackamas County (part).....	271	240	2	1	22	0	3	3	6	238	
Multnomah County (part).....	247,558	203,270	14,058	2,145	13,340	802	6,340	7,603	14,805	196,550	
Washington County (part).....	717	613	17	4	43	1	19	20	46	588	
Port Orford city, Curry County.....	603	570	1	8	3	0	3	18	14	558	
Powers city, Coos County.....	314	276	0	12	0	0	0	26	6	271	
Prairie City city, Grant County.....	402	387	1	4	0	1	1	8	8	382	
Prescott city, Columbia County.....	26	24	1	1	0	0	0	0	0	24	
Prineville city, Crook County.....	3,692	3,452	2	45	15	3	115	60	242	3,336	
Pronghorn CDP, Deschutes County.....	15	15	0	0	0	0	0	0	0	15	
Prospect CDP, Jackson County.....	203	185	0	6	0	0	1	11	2	184	
Rainier city, Columbia County.....	818	775	1	9	0	0	9	24	22	766	
Raleigh Hills CDP, Washington County.....	2,729	2,491	34	7	70	7	55	65	126	2,431	

Table 14.

Occupied Housing Units (Households) by Race and Hispanic or Latino Origin of Householder: 2010—Con.

[For information on confidentiality protection, nonsampling error, and definitions, see Selected Appendixes at <www.census.gov/prod/cen2010/cph-1-a.pdf>]

State County Place	Total occupied housing units	Race of householder							Two or More Races	House- holder Hispanic or Latino (of any race)	House- holder White alone, not Hispanic or Latino
		One race									
		White	Black or African American	American Indian and Alaska Native	Asian	Native Hawaiian and Other Pacific Islander	Some Other Race				
PLACE—Con.											
Redmond city, Deschutes County.....	9,947	9,198	36	109	69	15	351	169	783	8,810	
Redwood CDP, Josephine County.....	1,136	1,096	4	5	5	0	11	15	32	1,079	
Reedsport city, Douglas County.....	1,948	1,856	3	18	16	2	13	40	45	1,827	
Richland city, Baker County.....	93	88	2	0	0	0	0	3	0	88	
Rickreall CDP, Polk County.....	27	25	0	1	0	0	0	1	1	25	
Riddle city, Douglas County.....	460	417	1	14	1	1	6	20	14	413	
Rivergrove city.....	123	118	0	0	1	0	1	3	3	115	
Clackamas County (part).....	110	106	0	0	1	0	0	3	3	103	
Washington County (part).....	13	12	0	0	0	0	1	0	0	12	
Riverside CDP, Umatilla County.....	81	64	0	11	1	0	1	4	4	61	
Rockaway Beach city, Tillamook County.....	667	643	3	3	3	0	3	12	11	636	
Rockcreek CDP, Washington County.....	3,674	3,187	48	19	247	10	74	89	168	3,109	
Rogue River city, Jackson County.....	1,054	1,001	5	12	3	0	15	18	36	983	
Roseburg city, Douglas County.....	9,081	8,430	34	156	105	23	96	237	311	8,245	
Roseburg North CDP, Douglas County.....	2,638	2,490	9	32	22	0	29	56	101	2,427	
Rose Lodge CDP, Lincoln County.....	780	728	2	21	2	0	5	22	20	718	
Rowena CDP, Wasco County.....	77	75	0	1	0	0	0	1	4	71	
Ruch CDP, Jackson County.....	334	322	1	2	1	0	5	3	14	315	
Rufus city, Sherman County.....	115	104	0	5	0	0	5	1	11	100	
St. Helens city, Columbia County.....	4,847	4,505	28	69	42	13	49	141	181	4,399	
St. Paul city, Marion County.....	147	138	0	1	0	0	6	2	15	130	
Salem city.....	57,290	49,121	612	733	1,288	326	3,724	1,486	7,214	46,167	
Marion County (part).....	47,859	40,599	549	640	1,078	297	3,426	1,270	6,537	37,976	
Polk County (part).....	9,431	8,522	63	93	210	29	298	216	677	8,191	
Sandy city, Clackamas County.....	3,567	3,333	9	42	26	6	79	72	204	3,221	
Scappoose city, Columbia County.....	2,536	2,389	6	27	26	3	33	52	75	2,355	
Scio city, Linn County.....	306	290	0	3	0	0	5	8	8	287	
Scotts Mills city, Marion County.....	131	130	0	0	1	0	0	0	2	128	
Seaside city, Clatsop County.....	2,969	2,728	16	25	33	5	90	72	196	2,635	
Selma CDP, Josephine County.....	284	264	0	8	0	0	6	6	12	257	
Seneca city, Grant County.....	95	95	0	0	0	0	0	0	1	94	
Seventh Mountain CDP, Deschutes County.....	93	87	0	0	3	0	1	2	3	86	
Shady Cove city, Jackson County.....	1,291	1,246	3	10	4	0	7	21	36	1,220	
Shaniko city, Wasco County.....	17	16	0	0	0	0	0	1	0	16	
Shedd CDP, Linn County.....	65	62	0	0	0	0	2	1	3	60	
Sheridan city, Yamhill County.....	1,543	1,370	9	80	12	1	35	36	85	1,332	
Sherwood city, Washington County.....	6,316	5,779	49	31	200	14	126	117	299	5,615	
Siletz city, Lincoln County.....	448	316	1	95	1	0	4	31	11	314	
Silver Lake CDP, Lake County.....	72	68	0	1	0	0	1	2	2	67	
Silverton city, Marion County.....	3,452	3,199	11	19	33	2	119	69	240	3,102	
Sisters city, Deschutes County.....	847	815	0	8	2	0	14	8	34	796	
Sodaville city, Linn County.....	116	110	0	1	0	0	0	5	2	109	
South Lebanon CDP, Linn County.....	397	379	0	6	1	0	5	6	12	374	
Spray town, Wheeler County.....	69	67	0	1	0	0	0	1	0	67	
Springfield city, Lane County.....	23,665	21,308	227	277	230	55	814	754	1,856	20,451	
Stafford CDP, Clackamas County.....	599	576	2	1	10	1	5	4	16	566	
Stanfield city, Umatilla County.....	682	515	0	14	1	0	129	23	167	487	
Stayton city, Marion County.....	2,882	2,650	14	31	18	3	107	59	248	2,522	
Sublimity city, Marion County.....	1,063	1,033	1	7	4	0	5	13	17	1,021	
Summerville town, Union County.....	45	43	0	0	0	0	0	2	0	43	
Summit CDP, Benton County.....	33	31	0	0	0	0	0	2	0	31	
Sumpter city, Baker County.....	119	111	0	4	0	0	0	4	1	110	
Sunriver CDP, Deschutes County.....	725	709	6	3	1	0	2	4	8	705	
Sutherlin city, Douglas County.....	3,249	3,059	9	49	13	3	44	72	128	2,980	
Sweet Home city, Linn County.....	3,440	3,271	11	48	20	3	22	65	89	3,218	
Takilma CDP, Josephine County.....	171	154	2	4	2	0	0	9	1	154	
Talent city, Jackson County.....	2,639	2,399	15	29	20	6	90	80	259	2,253	
Tangent city, Linn County.....	410	384	1	1	1	0	14	9	23	377	
Terrebonne CDP, Deschutes County.....	466	434	1	5	1	0	16	9	28	425	
Tetherow CDP, Deschutes County.....	14	13	0	0	0	0	0	1	0	13	
The Dalles city, Wasco County.....	5,472	5,018	14	67	49	29	199	96	568	4,675	
Three Rivers CDP, Deschutes County.....	1,215	1,174	0	11	2	2	6	20	28	1,155	
Tigard city, Washington County.....	19,157	16,390	318	125	1,084	114	727	399	1,564	15,661	
Tillamook city, Tillamook County.....	2,037	1,843	3	32	14	12	92	41	205	1,739	
Toledo city, Lincoln County.....	1,331	1,241	5	29	4	1	8	43	32	1,225	
Trail CDP, Jackson County.....	314	302	0	7	0	3	0	2	6	296	
Tri-City CDP, Douglas County.....	1,526	1,412	0	53	9	0	9	43	52	1,381	
Troutdale city, Multnomah County.....	5,671	5,001	105	51	190	21	170	133	405	4,811	

Table 14.

Occupied Housing Units (Households) by Race and Hispanic or Latino Origin of Householder: 2010—Con.

[For information on confidentiality protection, nonsampling error, and definitions, see Selected Appendixes at <www.census.gov/prod/cen2010/cph-1-a.pdf>]

State County Place	Total occupied housing units	Race of householder							Two or More Races	House- holder Hispanic or Latino (of any race)	House- holder White alone, not Hispanic or Latino
		One race									
		White	Black or African American	American Indian and Alaska Native	Asian	Native Hawaiian and Other Pacific Islander	Some Other Race				
PLACE—Con.											
Tualatin city.....	10,000	8,556	133	56	332	60	603	260	1,144	8,104	
Clackamas County (part).....	1,083	979	9	7	58	1	10	19	28	965	
Washington County (part).....	8,917	7,577	124	49	274	59	593	241	1,116	7,139	
Tumalo CDP, Deschutes County.....	213	207	0	3	0	0	0	3	4	205	
Turner city, Marion County.....	710	683	2	7	1	0	5	12	21	669	
Tutuilla CDP, Umatilla County.....	171	117	0	53	0	0	1	0	6	113	
Tygh Valley CDP, Wasco County.....	90	84	0	2	0	0	1	3	1	84	
Ukiah city, Umatilla County.....	79	76	0	1	0	0	0	2	2	75	
Umapine CDP, Umatilla County.....	114	108	0	1	1	0	1	3	8	101	
Umatilla city, Umatilla County.....	1,634	1,187	11	11	5	1	378	41	636	958	
Union city, Union County.....	859	834	0	9	0	2	3	11	13	824	
Unity city, Baker County.....	36	33	0	2	1	0	0	0	2	31	
Vale city, Malheur County.....	669	599	2	6	6	2	39	15	104	541	
Veneta city, Lane County.....	1,730	1,608	6	23	12	6	21	54	64	1,570	
Vernonia city, Columbia County.....	822	788	3	6	1	1	6	17	19	774	
Waldport city, Lincoln County.....	974	919	8	7	7	2	2	29	21	904	
Wallowa city, Wallowa County.....	352	343	1	2	0	0	0	6	4	340	
Wallowa Lake CDP, Wallowa County.....	37	36	0	0	0	0	0	1	0	36	
Wamic CDP, Wasco County.....	44	40	0	1	0	0	1	2	3	38	
Warm Springs CDP, Jefferson County.....	712	27	0	648	1	0	6	30	37	27	
Warren CDP, Columbia County.....	705	670	1	4	9	1	10	10	18	664	
Warrenton city, Clatsop County.....	1,948	1,833	4	23	20	7	24	37	67	1,799	
Wasco city, Sherman County.....	182	175	1	2	0	1	2	1	3	174	
Waterloo town, Linn County.....	79	77	0	1	0	0	0	1	0	77	
Westfir city, Lane County.....	114	106	1	1	0	0	2	4	2	106	
West Haven-Sylvan CDP.....	3,829	3,443	35	16	205	7	46	77	133	3,362	
Multnomah County (part).....	37	37	0	0	0	0	0	0	2	35	
Washington County (part).....	3,792	3,406	35	16	205	7	46	77	131	3,327	
West Linn city, Clackamas County.....	9,523	8,883	48	38	314	8	77	155	266	8,704	
Weston city, Umatilla County.....	252	225	0	10	2	0	10	5	14	222	
Westport CDP, Clatsop County.....	134	128	0	0	0	0	1	5	11	120	
West Scio CDP, Linn County.....	49	40	0	1	0	0	0	8	5	38	
West Slope CDP, Washington County.....	2,904	2,572	53	12	118	15	56	78	120	2,519	
Wheeler city, Tillamook County.....	197	189	0	1	1	1	2	3	5	186	
White City CDP, Jackson County.....	2,431	1,952	13	36	21	0	344	65	540	1,799	
Willamina city.....	698	593	1	61	0	0	11	32	18	590	
Polk County (part).....	303	246	1	32	0	0	6	18	10	245	
Yamhill County (part).....	395	347	0	29	0	0	5	14	8	345	
Williams CDP, Josephine County.....	453	426	1	9	2	0	4	11	11	421	
Wilsonville city.....	7,859	7,012	69	62	265	22	260	169	622	6,714	
Clackamas County (part).....	7,537	6,727	58	58	255	22	255	162	598	6,444	
Washington County (part).....	322	285	11	4	10	0	5	7	24	270	
Wimer CDP, Jackson County.....	276	269	0	0	0	0	0	7	6	264	
Winchester Bay CDP, Douglas County.....	197	188	0	1	0	0	4	4	10	184	
Winston city, Douglas County.....	2,140	2,009	6	32	10	2	22	59	63	1,974	
Woodburn city, Marion County.....	7,545	5,507	34	152	63	8	1,571	210	2,955	4,402	
Wood Village city, Multnomah County.....	1,223	908	22	24	43	2	193	31	295	835	
Yachats city, Lincoln County.....	400	385	1	6	3	0	1	4	12	374	
Yamhill city, Yamhill County.....	353	331	1	3	3	0	7	8	11	327	
Yoncalla city, Douglas County.....	441	408	0	9	3	0	5	16	14	399	

Table 15.

Land Area and Population Density: 2010

[For information on confidentiality protection, nonsampling error, and definitions, see Selected Appendixes at <www.census.gov/prod/cen2010/cph-1-a.pdf>]

State County County Subdivision Place	Land area in square miles	Total population		State County County Subdivision Place	Land area in square miles	Total population	
		Number	Average per square mile			Number	Average per square mile
Oregon.....	95,988.01	3,831,074	39.9	Clackamas County—Con. Yoder CCD—Con. Molalla city (part).....	0.08	27	338.0
Baker County.....	3,068.36	16,134	5.3	Clatsop County.....	829.05	37,039	44.7
Baker City CCD.....	570.69	10,893	19.1	Astoria CCD.....	236.64	24,939	105.4
Baker City city (part).....	7.16	9,828	1,372.6	Astoria city.....	6.15	9,477	1,539.8
Eagle Valley CCD.....	703.67	840	1.2	Gearhart city.....	1.90	1,462	768.1
Richland city.....	0.08	156	2,073.6	Jeffers Gardens CDP.....	0.57	368	651.0
Halfway CCD.....	376.49	1,084	2.9	Seaside city (part).....	0.16	288	1,848.2
Halfway city.....	0.37	288	781.2	Warrenton city.....	12.77	4,989	390.5
Hereford CCD.....	852.24	853	1.0	Jewell CCD.....	299.91	1,042	3.5
Greenhorn city (part).....	0.08	0	0.0	Knappa-Brownsmead CCD.....	111.88	1,993	17.8
Sumpter city.....	2.18	204	93.5	Westport CDP.....	0.66	321	482.7
Unity city.....	0.64	71	110.9	Seaside CCD.....	180.63	9,065	50.2
Huntington CCD.....	308.48	556	1.8	Cannon Beach city.....	1.54	1,690	1,097.0
Huntington city.....	0.75	440	588.2	Seaside city (part).....	3.78	6,169	1,632.5
Wingville-Haines CCD.....	256.78	1,908	7.4	Columbia County.....	657.36	49,351	75.1
Baker City city (part).....	0.00	0	0.0	Clatskanie CCD.....	194.88	6,154	31.6
Haines city.....	0.76	416	550.5	Clatskanie city.....	1.19	1,737	1,462.9
Benton County.....	675.94	85,579	126.6	Goble CCD.....	56.28	2,472	43.9
Corvallis CCD.....	60.55	65,959	1,089.3	Deer Island CDP (part).....	0.24	191	780.8
Corvallis city (part).....	13.56	54,462	4,016.4	Rainier CCD.....	32.73	4,257	130.1
Philomath city.....	1.86	4,584	2,468.1	Prescott city.....	0.06	55	909.2
North Albany CCD.....	19.75	8,519	431.4	Rainier city.....	1.76	1,895	1,074.4
Albany city (part).....	3.92	6,463	1,648.6	St. Helens CCD.....	111.10	23,425	210.8
North Benton CCD.....	187.93	4,090	21.8	Columbia City city.....	0.77	1,946	2,543.6
Adair Village city.....	0.23	840	3,668.8	Deer Island CDP (part).....	0.24	103	423.3
Blodgett CDP.....	0.56	58	104.4	St. Helens city.....	4.53	12,883	2,843.5
Kings Valley CDP.....	0.69	65	94.7	Warren CDP.....	6.30	1,787	283.8
Summit CDP.....	0.31	82	264.0	Scappoose CCD.....	50.55	9,504	188.0
Southeast Benton CCD.....	165.10	3,808	23.1	Scappoose city.....	2.75	6,592	2,396.1
Alpine CDP.....	0.81	171	211.9	Vernonia CCD.....	211.81	3,539	16.7
Bellfountain CDP.....	1.30	75	57.5	Vernonia city.....	1.60	2,151	1,340.2
Corvallis city (part).....	0.57	0	0.0	Coos County.....	1,596.17	63,043	39.5
Monroe city.....	0.51	617	1,221.7	Bandon CCD.....	99.58	6,157	61.8
Southwest Benton CCD.....	242.62	3,203	13.2	Bandon city (part).....	2.70	3,066	1,135.8
Alsea CDP.....	0.15	164	1,062.5	Coos Bay CCD.....	87.46	31,744	362.9
Clackamas County.....	1,870.32	375,992	201.0	Barview CDP.....	1.38	1,844	1,333.9
Beavercreek CCD.....	28.48	7,042	247.3	Bunker Hill CDP.....	1.46	1,444	988.5
Beavercreek CDP (part).....	13.25	3,584	270.4	Coos Bay city (part).....	8.86	14,556	1,642.5
Oregon City city (part).....	0.13	197	1,551.3	North Bend city.....	3.92	9,695	2,473.2
Canby CCD.....	15.31	18,361	1,199.6	Coquille CCD.....	148.71	8,042	54.1
Canby city.....	3.75	15,829	4,221.8	Bandon city (part).....	0.07	0	0.0
Colton CCD.....	105.56	4,968	47.1	Coquille city.....	2.76	3,866	1,400.8
Estacada CCD.....	744.04	15,451	20.8	Eastside CCD.....	384.16	5,419	14.1
Estacada city.....	2.01	2,695	1,342.3	Coos Bay city (part).....	1.73	1,411	813.8
Molalla CCD.....	259.24	12,741	49.1	Myrtle Point CCD.....	459.50	4,857	10.6
Molalla city (part).....	2.13	8,081	3,791.6	Myrtle Point city.....	1.61	2,514	1,565.7
Mount Hood CCD.....	357.48	10,600	29.7	North Bayside CCD.....	128.42	5,826	45.4
Government Camp CDP.....	0.75	193	257.9	Glasgow CDP.....	3.22	763	236.8
Mount Hood Village CDP.....	26.14	4,864	186.0	Lakeside city.....	2.00	1,699	850.1
Sandy city (part).....	0.25	295	1,167.6	Powers CCD.....	288.34	998	3.5
Mulino CCD.....	39.09	4,637	118.6	Powers city.....	0.58	689	1,178.0
Beavercreek CDP (part).....	6.70	855	127.7	Crook County.....	2,979.09	20,978	7.0
Mulino CDP.....	13.78	2,103	152.7	Crooked River CCD.....	2,135.98	3,877	1.8
Northwest Clackamas CCD.....	128.23	248,731	1,939.8	Powell Butte CCD.....	144.48	2,189	15.2
Damascus city (part).....	13.98	9,463	676.7	Prineville city (part).....	0.42	0	0.0
Gladstone city.....	2.40	11,497	4,790.3	Prineville CCD.....	698.63	14,912	21.3
Happy Valley city.....	8.28	13,903	1,678.5	Prineville city (part).....	10.50	9,253	881.6
Jennings Lodge CDP.....	1.60	7,315	4,563.3	Curry County.....	1,627.46	22,364	13.7
Johnson City city.....	0.07	566	8,123.7	Agness CCD.....	344.93	96	0.3
Lake Oswego city (part).....	10.12	34,066	3,367.4	Brookings CCD.....	571.18	9,300	16.3
Milwaukie city (part).....	4.82	20,291	4,206.2	Brookings city.....	6.36	6,336	1,638.0
Oak Grove CDP.....	3.88	16,629	4,280.7	Gold Beach CCD.....	164.48	5,153	31.3
Oatfield CDP.....	3.40	13,415	3,950.9	Gold Beach city.....	2.53	2,253	891.4
Oregon City city (part).....	8.93	31,662	3,546.7	Nesika Beach CDP.....	2.28	463	203.0
Portland city (part).....	0.51	744	1,465.6	Pistol River CDP.....	0.59	84	142.6
Rivergrove city (part).....	0.14	257	1,845.0	Harbor CCD.....	239.57	4,805	20.1
Stafford CDP.....	6.02	1,577	261.8	Harbor CDP.....	1.92	2,391	1,245.7
Tualatin city (part).....	0.80	2,862	3,599.7	Port Orford CCD.....	307.30	3,010	9.8
West Linn city.....	7.39	25,109	3,397.5	Langlois CDP.....	1.43	177	124.1
Redland CCD.....	37.56	6,127	163.1	Port Orford city.....	1.56	1,133	727.2
Beavercreek CDP (part).....	0.17	46	263.9	Deschutes County.....	3,018.19	157,733	52.3
Sandy CCD.....	42.85	19,963	465.9	Bend CCD.....	172.62	87,281	505.6
Damascus city (part).....	2.06	1,076	523.2	Bend city (part).....	32.96	76,565	2,323.1
Sandy city (part).....	2.89	9,275	3,210.8				
Wilsonville CCD.....	35.98	20,957	582.5				
Barlow city.....	0.05	135	2,588.1				
Wilsonville city (part).....	6.47	17,371	2,683.7				
Yoder CCD.....	76.52	6,414	83.8				

Table 15.

Land Area and Population Density: 2010—Con.

[For information on confidentiality protection, nonsampling error, and definitions, see Selected Appendixes at <www.census.gov/prod/cen2010/cph-1-a.pdf>]

State County County Subdivision Place	Land area in square miles	Total population		State County County Subdivision Place	Land area in square miles	Total population	
		Number	Average per square mile			Number	Average per square mile
Deschutes County—Con.				Grant County—Con.			
Bend CCD—Con.				Seneca CCD.....	917.76	332	0.4
Deschutes River Woods CDP (part).....	1.36	492	363.1	Seneca city.....	0.79	199	250.3
Tetherow CDP.....	2.11	45	21.3				
Tumalo CDP (part).....	0.34	95	279.6	Harney County.....	10,133.17	7,422	0.7
Redmond CCD.....	126.94	35,941	283.1	Burns CCD.....	1,236.23	5,281	4.3
Pronghorn CDP.....	6.60	34	5.2	Burns city.....	3.55	2,806	790.9
Redmond city.....	16.79	26,215	1,561.4	Hines city.....	2.08	1,563	751.0
Terrebonne CDP.....	1.01	1,257	1,238.5	Diamond CCD.....	6,900.74	673	0.1
Sisters-Millican CCD.....	2,547.75	27,974	11.0	Drewsey CCD.....	1,996.21	1,468	0.7
Bend city (part).....	0.05	74	1,556.1	Crane CDP.....	10.42	129	12.4
Black Butte Ranch CDP.....	8.20	366	44.6				
Deschutes River Woods CDP (part).....	4.61	4,585	995.1	Hood River County.....	521.95	22,346	42.8
La Pine city.....	6.98	1,653	236.8	Cascade Locks CCD.....	95.51	1,154	12.1
Seventh Mountain CDP.....	1.95	187	95.9	Cascade Locks city.....	2.08	1,144	549.4
Sisters city.....	1.87	2,038	1,088.3	Dee CCD.....	127.35	1,083	8.5
Sunriver CDP.....	8.83	1,393	157.8	Hood River CCD.....	28.13	12,456	442.9
Three Rivers CDP.....	7.53	3,014	400.1	Hood River city (part).....	2.50	7,167	2,864.6
Tumalo CCD.....	170.88	6,537	38.3	Odell CCD.....	76.76	5,667	73.8
Eagle Crest CDP.....	15.19	1,696	111.6	Hood River city (part).....	0.05	0	0.0
Tumalo CDP (part).....	1.37	393	287.6	Odell CDP.....	2.02	2,255	1,117.1
				Parkdale CCD.....	194.19	1,986	10.2
Douglas County.....	5,036.07	107,667	21.4	Mount Hood CDP.....	1.92	286	149.0
Elkton-Drain CCD.....	386.32	2,770	7.2	Parkdale CDP.....	0.63	311	496.8
Drain city (part).....	0.58	1,074	1,853.4				
Elkton city (part).....	0.23	195	856.6	Jackson County.....	2,783.55	203,206	73.0
Kellogg-Yoncalla CCD.....	315.49	3,918	12.4	Ashland CCD.....	39.22	30,170	769.2
Drain city (part).....	0.03	77	2,619.0	Ashland city (part).....	6.59	20,078	3,048.7
Elkton city (part).....	0.00	0	0.0	Phoenix city (part).....	0.39	529	1,345.9
Yoncalla city.....	0.67	1,047	1,564.9	Talent city.....	1.33	6,066	4,561.9
Melrose CCD.....	287.42	5,237	18.2	Butte Falls-Prospect CCD.....	772.98	2,769	3.6
Lookingglass CDP (part).....	10.83	849	78.4	Butte Falls town.....	0.41	423	1,039.1
Melrose CDP.....	4.35	735	169.0	Prospect CDP.....	3.50	455	129.9
Myrtle Creek-Riddle CCD.....	245.36	14,244	58.1	Eagle Point CCD.....	30.82	10,474	339.9
Canyonville city.....	0.97	1,884	1,943.8	Eagle Point city.....	2.96	8,469	2,862.0
Myrtle Creek city.....	2.51	3,439	1,372.6	Medford CCD.....	168.98	127,868	756.7
Riddle city.....	0.63	1,185	1,883.5	Central Point city.....	3.89	17,169	4,408.1
Tri-City CDP.....	7.22	3,931	544.1	Jacksonville city.....	1.89	2,785	1,472.0
North Umpqua CCD.....	1,243.88	5,218	4.2	Medford city (part).....	25.73	74,905	2,911.1
Glide CDP.....	10.08	1,795	178.0	Phoenix city (part).....	1.04	4,009	3,841.6
Roseburg city (part).....	0.06	0	0.0	White City CDP.....	1.87	7,975	4,274.8
Reedsport CCD.....	514.61	6,027	11.7	Northwest Jackson CCD.....	239.46	7,258	30.3
Gardiner CDP.....	0.58	248	429.7	Rogue River city (part).....	0.93	2,097	2,263.0
Reedsport city.....	2.05	4,154	2,031.0	Wimer CDP.....	4.96	678	136.7
Winchester Bay CDP.....	2.31	382	165.4	Sams Valley CCD.....	101.99	4,686	45.9
Roseburg CCD.....	104.77	39,933	381.1	Gold Hill city.....	0.77	1,220	1,591.3
Dillard CDP.....	1.18	478	405.6	Shady Cove CCD.....	254.21	6,921	27.2
Green CDP.....	4.53	7,515	1,660.3	Shady Cove city.....	1.91	2,904	1,517.8
Roseburg city (part).....	9.95	21,181	2,129.7	Trail CDP.....	6.80	702	103.2
Roseburg North CDP.....	22.33	5,912	264.7	Southeast Jackson CCD.....	546.59	1,884	3.4
South Umpqua CCD.....	1,304.46	4,467	3.4	Medford city (part).....	0.00	2	899.9
Days Creek CDP.....	2.36	272	115.4	Southwest Jackson CCD.....	629.29	11,176	17.8
Glendale city.....	0.40	874	2,210.4	Ashland city (part).....	0.00	0	0.0
Sutherlin CCD.....	326.97	15,877	48.6	Foothills Creek CDP.....	6.07	799	131.7
Fair Oaks CDP.....	1.84	278	151.1	Rogue River city (part).....	0.04	34	892.0
Oakland city.....	0.73	927	1,273.7	Ruch CDP.....	6.73	840	124.7
Sutherlin city.....	6.15	7,810	1,269.6				
Tenmile CCD.....	306.80	9,976	32.5	Jefferson County.....	1,780.78	21,720	12.2
Lookingglass CDP (part).....	0.75	6	8.0	Ashwood CCD.....	757.72	1,128	1.5
Winston city.....	2.65	5,379	2,033.0	Culver CCD.....	118.95	7,153	60.1
				Culver city.....	0.69	1,357	1,961.3
Gilliam County.....	1,204.81	1,871	1.6	Metolius city.....	0.48	710	1,492.7
Arlington CCD.....	416.59	850	2.0	Grandview CCD.....	397.31	530	1.3
Arlington city.....	1.78	586	329.0	Camp Sherman CDP.....	3.15	233	73.9
Condon CCD.....	788.21	1,021	1.3	Madras CCD.....	101.19	9,776	96.6
Condon city.....	0.83	682	826.3	Madras city.....	5.02	6,046	1,205.4
Lonerock city.....	1.01	21	20.8	Warm Springs CCD.....	405.62	3,133	7.7
				Warm Springs CDP.....	42.52	2,945	69.3
Grant County.....	4,528.54	7,445	1.6				
John Day CCD.....	873.76	4,956	5.7	Josephine County.....	1,639.67	82,713	50.4
Canyon City town.....	1.41	703	499.3	Cave Junction CCD.....	433.41	7,994	18.4
Dayville town.....	0.53	149	283.4	Cave Junction city.....	1.81	1,883	1,041.9
John Day city.....	1.87	1,744	931.6	Kerby CDP (part).....	2.45	577	235.1
Mount Vernon city.....	0.68	527	772.0	O'Brien CDP.....	5.21	504	96.7
Long Creek CCD.....	993.00	788	0.8	Takilma CDP.....	5.94	378	63.6
Long Creek city.....	1.02	197	192.7	Grants Pass CCD.....	251.97	59,908	237.8
Monument city.....	0.51	128	250.5	Fruitdale CDP.....	0.48	1,177	2,476.4
Prairie City CCD.....	1,744.02	1,369	0.8	Grants Pass city.....	10.87	34,533	3,176.9
Granite city.....	0.37	38	102.0	Merlin CDP (part).....	1.16	269	232.2
Greenhorn city (part).....	0.01	0	0.0	New Hope CDP.....	3.83	1,515	395.8
Prairie City city.....	0.99	909	916.7	Redwood CDP.....	3.47	2,627	756.0

Table 15.

Land Area and Population Density: 2010—Con.

[For information on confidentiality protection, nonsampling error, and definitions, see Selected Appendixes at <www.census.gov/prod/cen2010/cph-1-a.pdf>]

State County County Subdivision Place	Land area in square miles	Total population		State County County Subdivision Place	Land area in square miles	Total population	
		Number	Average per square mile			Number	Average per square mile
Josephine County—Con.				Lincoln County—Con.			
Northwest Josephine CCD.....	324.48	6,694	20.6	Toledo CCD—Con.			
Merlin CDP (part).....	3.11	1,346	433.3	Toledo city.....	2.18	3,465	1,588.9
Wilderville CCD.....	529.64	5,115	9.7	Waldport CCD.....	248.35	7,953	32.0
Kerby CDP (part).....	0.12	18	144.1	Waldport city.....	2.77	2,033	733.4
Selma CDP.....	6.46	695	107.6	Yachats city.....	0.91	690	757.9
Williams CCD.....	100.17	3,002	30.0				
Williams CDP.....	11.32	1,072	94.7	Linn County.....	2,290.13	116,672	50.9
Klamath County.....	5,941.05	66,380	11.2	Albany CCD.....	136.55	52,612	385.3
Chiloquin CCD.....	1,711.52	4,723	2.8	Albany city (part).....	13.62	43,695	3,208.9
Chiloquin city.....	0.82	734	897.9	Millersburg city.....	4.43	1,329	299.9
Crescent Lake CCD.....	1,658.37	3,038	1.8	Tangent city.....	3.78	1,164	308.2
Keno CCD.....	959.34	3,100	3.2	Brownsville CCD.....	199.29	4,180	21.0
Klamath Falls CCD.....	212.96	48,711	228.7	Brownsville city.....	1.34	1,668	1,245.9
Altamont CDP.....	8.10	19,257	2,376.5	Crawfordsville CDP (part).....	1.60	260	162.6
Klamath Falls city.....	19.81	20,840	1,052.2	East Linn CCD.....	1,184.88	2,331	2.0
Langell Valley CCD.....	981.70	1,608	1.6	Cascadia CDP (part).....	4.99	145	29.0
Bonanza town (part).....	0.26	161	616.1	Crawfordsville CDP (part).....	0.33	72	221.2
Malin CCD.....	49.68	1,608	32.4	Holley CDP (part).....	1.36	194	142.5
Malin city.....	0.50	805	1,612.9	Lacomb CDP (part).....	1.84	270	146.4
Merrill CCD.....	153.71	2,174	14.1	Harrisburg CCD.....	149.00	6,694	44.9
Merrill city.....	0.46	844	1,838.9	Halsey city.....	0.56	904	1,614.0
Yonka Valley-Poe Valley CCD.....	213.77	1,418	6.6	Harrisburg city.....	1.40	3,567	2,550.3
Bonanza town (part).....	0.56	254	454.9	Peoria CDP.....	0.47	94	199.5
				Shedd CDP.....	1.51	204	135.3
Lake County.....	8,138.98	7,895	1.0	Lebanon CCD.....	97.79	25,155	257.2
Lakeview CCD.....	935.62	5,139	5.5	Lebanon city.....	6.67	15,518	2,325.0
Lakeview town.....	2.33	2,294	984.0	Sodaville city.....	0.31	308	996.7
New Pine Creek CDP.....	2.47	120	48.6	South Lebanon CDP.....	1.04	1,005	965.4
Silver Lake-Fort Rock CCD.....	2,989.00	2,010	0.7	Waterloo town.....	0.12	229	1,859.2
Silver Lake CDP.....	1.48	149	100.8	Mill City CCD.....	340.33	6,644	19.5
Summer Lake CCD.....	1,474.40	501	0.3	Gates city (part).....	0.04	40	951.6
Paisley city.....	0.44	243	547.7	Idanha city (part).....	0.15	57	380.5
Warner Valley CCD.....	2,739.97	245	0.1	Lyons city.....	0.87	1,161	1,337.5
Plush CDP.....	1.62	57	35.2	Mill City city (part).....	0.59	1,531	2,592.7
				Scio-Lacomb CCD.....	104.86	5,937	56.6
Lane County.....	4,553.12	351,715	77.2	Crabtree CDP.....	1.81	391	215.5
Badger Mountain CCD.....	152.27	12,852	84.4	Lacomb CDP (part).....	2.14	276	129.1
Veneta city.....	2.57	4,561	1,774.8	Scio city.....	0.38	838	2,231.7
Coburg CCD.....	38.02	2,341	61.6	West Scio CDP.....	0.34	120	353.7
Coburg city.....	0.95	1,035	1,087.1	Sweet Home CCD.....	77.42	13,119	169.4
Cottage Grove CCD.....	646.42	18,855	29.2	Cascadia CDP (part).....	0.03	2	78.4
Cottage Grove city.....	3.76	9,686	2,577.7	Holley CDP (part).....	1.46	184	126.2
Creswell CCD.....	72.17	9,388	130.1	Sweet Home city.....	5.30	8,925	1,684.5
Creswell city.....	1.70	5,031	2,960.3				
Eugene city (part).....	0.15	0	0.0	Malheur County.....	9,887.53	31,313	3.2
Dunes City CCD.....	82.58	2,522	30.5	Adrian CCD.....	77.54	957	12.3
Dunes City city.....	2.70	1,303	482.7	Adrian city.....	0.24	177	725.0
Eugene-Springfield CCD.....	170.55	252,962	1,483.2	Brogan CCD.....	1,946.29	3,630	1.9
Eugene city (part).....	43.57	156,185	3,584.8	Brogan CDP.....	2.86	90	31.5
Springfield city (part).....	15.72	59,403	3,779.9	Harper CDP (part).....	6.92	103	14.9
Florence CCD.....	254.33	12,333	48.5	Juntura CDP (part).....	1.06	31	29.2
Florence city.....	5.29	8,466	1,598.9	Dead Ox Flat CCD.....	40.24	1,439	35.8
Junction City CCD.....	156.90	11,809	75.3	Annex CDP.....	2.46	235	95.5
Junction City city.....	2.36	5,392	2,286.9	Jordan Valley CCD.....	4,989.82	685	0.1
Lowell CCD.....	374.84	5,010	13.4	Jordan Valley city.....	2.08	181	87.0
Lowell city.....	0.87	1,045	1,205.2	Juntura CCD.....	2,543.69	145	0.1
McKenzie River CCD.....	839.45	5,187	6.2	Harper CDP (part).....	0.08	6	74.5
Marcola CCD.....	199.07	4,880	24.5	Juntura CDP (part).....	1.23	26	21.2
Middle Siuslaw River-Triangle Lake CCD.....	349.67	2,147	6.1	Malheur Junction CCD.....	39.54	701	17.7
Oakridge CCD.....	854.33	4,478	5.2	Nyssa CCD.....	25.47	4,436	174.2
Oakridge city.....	2.10	3,205	1,529.6	Nyssa city.....	1.55	3,267	2,107.8
Westfir city.....	0.33	253	758.6	Ontario CCD.....	40.23	14,095	350.4
Pleasant Hill CCD.....	59.62	5,338	89.5	Ontario city.....	5.17	11,366	2,200.4
Springfield city (part).....	0.02	0	0.0	Owyhee CCD.....	42.09	763	18.1
Upper Siuslaw River CCD.....	302.90	1,613	5.3	Vale CCD.....	117.20	4,098	35.0
				Vale city.....	1.14	1,874	1,650.7
Lincoln County.....	979.77	46,034	47.0	West Bench CCD.....	25.43	364	14.3
Depoe Bay CCD.....	82.78	4,160	50.3				
Depoe Bay city.....	1.81	1,398	772.7	Marion County.....	1,182.33	315,335	266.7
Lincoln Beach CDP.....	3.23	2,045	633.1	East Marion CCD.....	429.31	2,471	5.8
Eddyville CCD.....	245.76	897	3.6	Detroit city.....	0.59	202	343.6
Lincoln City CCD.....	142.25	12,319	86.6	Gates city (part).....	0.60	431	712.9
Lincoln City city.....	5.65	7,930	1,403.5	Idanha city (part).....	0.91	77	84.6
Rose Lodge CDP.....	9.54	1,894	198.6	Mehama CDP.....	0.46	292	638.5
Newport CCD.....	58.42	12,375	211.8	Mill City city (part).....	0.24	324	1,335.3
Newport city.....	9.05	9,989	1,103.6	Hubbard CCD.....	44.24	9,837	222.3
Siletz CCD.....	120.25	2,911	24.2	Aurora city.....	0.48	918	1,916.0
Siletz city.....	0.63	1,212	1,923.5	Butteville CDP.....	1.05	265	252.5
Toledo CCD.....	81.96	5,419	66.1	Donald city.....	0.22	979	4,430.3
				Hubbard city (part).....	0.70	3,171	4,544.6

Table 15.

Land Area and Population Density: 2010—Con.

[For information on confidentiality protection, nonsampling error, and definitions, see Selected Appendixes at <www.census.gov/prod/cen2010/cph-1-a.pdf>]

State County County Subdivision Place	Land area in square miles	Total population		State County County Subdivision Place	Land area in square miles	Total population	
		Number	Average per square mile			Number	Average per square mile
Marion County—Con.				Sherman County—Con.			
Jefferson CCD.....	86.24	12,032	139.5	Moro CCD—Con.			
Aumsville city (part).....	0.66	2,566	3,880.7	Moro city.....	0.49	324	664.5
Jefferson city.....	0.76	3,098	4,096.7	Wasco CCD.....	296.35	973	3.3
Marion CDP.....	1.15	313	272.6	Biggs Junction CDP.....	0.85	22	25.8
Mount Angel CCD.....	30.76	4,999	162.5	Rufus city.....	1.19	249	210.1
Mount Angel city.....	1.14	3,286	2,884.8	Wasco city.....	1.01	410	407.9
St. Paul CCD.....	49.14	1,477	30.1				
St. Paul city.....	0.29	421	1,433.4	Tillamook County.....	1,102.58	25,250	22.9
Salem CCD.....	216.82	224,401	1,035.0	Bay City CCD.....	170.87	4,823	28.2
Brooks CDP.....	0.52	398	770.1	Bay City city.....	1.26	1,286	1,018.9
Four Corners CDP.....	2.70	15,947	5,900.9	Garibaldi city.....	0.99	779	789.7
Hayesville CDP.....	3.07	19,936	6,488.3	Idaville CDP.....	0.49	337	690.9
Keizer city.....	7.09	36,478	5,146.0	Rockaway Beach city (part).....	1.49	1,303	872.0
Labish Village CDP.....	0.05	412	7,580.0	Beaver CCD.....	253.92	2,440	9.6
Salem city (part).....	41.33	130,398	3,154.8	Beaver CDP.....	0.39	122	315.7
Turner city.....	1.43	1,854	1,297.1	Hebo CDP (part).....	0.46	77	168.5
Silverton CCD.....	193.76	15,259	78.8	Pacific City CDP (part).....	1.58	334	211.1
Scotts Mills city.....	0.36	357	1,004.2	Nehalem CCD.....	212.36	3,553	16.7
Silverton city.....	3.43	9,222	2,691.8	Bayside Gardens CDP.....	0.99	880	887.7
Stayton CCD.....	80.85	14,297	176.8	Manzanita city.....	0.82	598	728.0
Aumsville city (part).....	0.36	1,018	2,843.7	Neahkahnie CDP.....	0.65	192	294.0
Stayton city.....	2.83	7,644	2,696.3	Nehalem city.....	0.24	271	1,139.7
Sublimity city.....	0.93	2,681	2,878.3	Rockaway Beach city (part).....	0.11	9	85.3
Woodburn CCD.....	51.20	30,562	596.9	Wheeler city.....	0.51	414	804.1
Gervais city.....	0.39	2,464	6,365.9	Neskowin CCD.....	136.02	2,484	18.3
Hubbard city (part).....	0.02	2	131.7	Cloverdale CDP.....	0.80	250	311.7
Woodburn city.....	5.37	24,080	4,485.0	Hebo CDP (part).....	1.17	155	132.6
				Neskowin CDP.....	1.39	134	96.4
Morrow County.....	2,031.61	11,173	5.5	Pacific City CDP (part).....	2.13	701	328.7
Boardman CCD.....	307.55	7,997	26.0	Tillamook CCD.....	329.40	11,950	36.3
Boardman city.....	3.79	3,220	849.1	Cape Meares CDP.....	2.51	99	39.4
Irrigon city.....	1.29	1,826	1,410.5	Netarts CDP.....	2.60	748	287.9
Heppner CCD.....	1,176.57	2,010	1.7	Oceanside CDP.....	1.04	361	347.8
Heppner city.....	1.23	1,291	1,049.7	Tillamook city.....	1.70	4,935	2,896.6
Ione-Lexington CCD.....	547.49	1,166	2.1				
Ione city.....	0.65	329	503.1	Umatilla County.....	3,215.51	75,889	23.6
Lexington town.....	0.44	238	545.2	Athens CCD.....	177.81	1,906	10.7
				Adams city.....	0.36	350	984.9
Multnomah County.....	431.30	735,334	1,704.9	Athens city.....	0.57	1,126	1,979.9
Corbett CCD.....	181.99	3,926	21.6	Hermiston-Umatilla CCD.....	195.52	36,477	186.6
Troutdale city (part).....	0.17	88	507.3	Echo city.....	0.58	699	1,204.7
Gresham CCD.....	54.55	140,571	2,576.9	Hermiston city.....	7.81	16,745	2,144.9
Fairview city.....	3.09	8,920	2,889.4	Stanfield city.....	1.53	2,043	1,332.0
Gresham city (part).....	23.14	104,686	4,524.5	Umatilla city.....	4.42	6,906	1,563.4
Portland city (part).....	1.83	3,144	1,720.2	Milton-Freewater CCD.....	309.56	10,851	35.1
Troutdale city (part).....	5.76	15,874	2,754.4	Milton-Freewater city.....	1.99	7,050	3,541.8
Wood Village city.....	0.94	3,878	4,115.2	Pendleton CCD.....	870.00	19,339	22.2
Portland East CCD.....	95.10	462,994	4,868.5	Helix city.....	0.13	184	1,429.3
Gresham city (part).....	0.06	908	14,318.7	Pendleton city.....	10.52	16,612	1,579.0
Maywood Park city.....	0.17	752	4,360.0	Pilot Rock CCD.....	1,327.05	2,391	1.8
Milwaukie city (part).....	0.00	0	0.0	Pilot Rock city.....	1.45	1,502	1,034.9
Portland city (part).....	92.67	460,627	4,970.5	Ukiah city.....	0.24	186	764.2
Portland West CCD.....	49.14	125,084	2,545.2	Umapine CCD.....	17.67	875	49.5
Cedar Mill CDP (part).....	0.01	8	1,245.4	Umapine CDP.....	3.32	315	95.0
Lake Oswego city (part).....	0.54	2,544	4,731.2	Umatilla Reservation CCD.....	249.24	3,027	12.1
Portland city (part).....	38.11	117,673	3,087.8	Cayuse CDP.....	2.88	68	23.6
West Haven-Sylvan CDP (part).....	0.08	92	1,207.4	Gopher Flats CDP.....	2.11	379	180.0
Skyline CCD.....	50.51	2,759	54.6	Kirkpatrick CDP.....	3.57	179	50.2
Portland city (part).....	0.06	41	646.8	Mission CDP.....	7.61	1,037	136.2
				Riverside CDP.....	0.60	199	329.2
Polk County.....	740.79	75,403	101.8	Tutuilla CDP.....	20.05	487	24.3
Dallas CCD.....	136.77	20,145	147.3	Weston CCD.....	68.66	1,023	14.9
Dallas city.....	4.81	14,583	3,032.0	Weston city.....	0.68	667	982.4
Rickreall CDP.....	0.17	77	450.6				
Falls City CCD.....	330.61	2,743	8.3	Union County.....	2,036.61	25,748	12.6
Falls City city.....	1.20	947	788.0	Cove CCD.....	190.68	2,224	11.7
Monmouth-Independence CCD.....	108.65	20,544	189.1	Cove city.....	0.77	552	721.1
Independence city.....	2.73	8,590	3,145.2	Imbler city.....	0.22	306	1,399.5
Monmouth city.....	2.24	9,534	4,257.4	Elgin CCD.....	418.32	3,247	7.8
Salem CCD.....	74.14	28,737	387.6	Elgin city.....	0.99	1,711	1,729.2
Eola CDP.....	0.05	45	832.1	Summerville town.....	0.26	135	511.8
Salem city (part).....	6.56	24,239	3,693.8	La Grande CCD.....	186.86	16,846	90.2
Willamina CCD.....	90.62	3,234	35.7	Island City city.....	0.98	989	1,010.0
Fort Hill CDP (part).....	1.44	128	88.9	La Grande city.....	4.58	13,082	2,857.5
Grand Ronde CDP (part).....	9.99	1,216	121.7	Starkey CCD.....	628.05	162	0.3
Willamina city (part).....	0.25	845	3,423.6	Union CCD.....	612.71	3,269	5.3
				North Powder city.....	0.64	439	682.7
Sherman County.....	823.69	1,765	2.1	Union city.....	2.49	2,121	850.2
Moro CCD.....	527.34	792	1.5				
Grass Valley city.....	0.51	164	321.4				

Table 15.

Land Area and Population Density: 2010—Con.

[For information on confidentiality protection, nonsampling error, and definitions, see Selected Appendixes at <www.census.gov/prod/cen2010/cph-1-a.pdf>]

State County County Subdivision Place	Land area in square miles	Total population		State County County Subdivision Place	Land area in square miles	Total population	
		Number	Average per square mile			Number	Average per square mile
Wallowa County.....	3,146.19	7,008	2.2	Washington County—Con.			
Enterprise CCD.....	282.50	3,177	11.2	Beaverton-Hillsboro CCD—Con.			
Enterprise city.....	1.52	1,940	1,272.4	West Haven-Sylvan CDP (part).....	2.25	7,909	3,509.5
Wallowa Lake CDP (part).....	1.36	29	21.4	West Slope CDP.....	1.62	6,554	4,050.5
Flora CCD.....	475.64	117	0.2	Wilsonville city (part).....	0.73	2,138	2,917.8
Imnaha CCD.....	1,528.37	244	0.2	Chehalem Mountains CCD.....	57.96	5,486	94.7
Joseph CCD.....	225.77	1,713	7.6	Gaston city (part).....	0.27	635	2,323.7
Joseph city.....	0.88	1,081	1,222.4	Coast Range CCD.....	324.71	8,317	25.6
Wallowa Lake CDP (part).....	0.48	33	68.9	Banks city.....	0.37	1,777	4,814.3
Wallowa CCD.....	633.91	1,757	2.8	Forest Grove-Cornelius CCD.....	71.65	37,133	518.3
Lostine city.....	0.30	213	714.4	Cornelius city.....	2.00	11,869	5,920.0
Wallowa city.....	0.61	808	1,323.8	Forest Grove city.....	5.74	21,083	3,674.8
Wasco County.....	2,381.52	25,213	10.6	Hillsboro city (part).....	0.00	0	0.0
Antelope CCD.....	623.99	316	0.5	North Plains CCD.....	84.47	4,800	56.8
Antelope city.....	0.48	46	96.2	Hillsboro city (part).....	1.17	20	17.2
Shaniko city.....	0.50	36	72.4	North Plains city.....	0.90	1,947	2,171.2
Dufur CCD.....	903.78	3,259	3.6	Rockcreek CDP (part).....	0.00	0	0.0
Dufur city.....	0.58	604	1,036.9	Rockcreek CCD.....	19.74	69,001	3,495.6
Maupin city.....	1.40	418	298.0	Aloha CDP (part).....	0.01	6	406.5
Pine Grove CDP.....	6.03	148	24.5	Beaverton city (part).....	2.09	10,286	4,918.3
Pine Hollow CDP.....	2.22	494	222.4	Bethany CDP.....	5.14	20,646	4,013.6
The Dalles city (part).....	0.01	0	0.0	Hillsboro city (part).....	3.34	13,150	3,934.0
Tygh Valley CDP.....	3.73	206	55.2	Oak Hills CDP (part).....	0.85	7,535	8,822.6
Wamic CDP.....	1.21	85	70.5	Rockcreek CDP (part).....	1.96	9,316	4,762.2
The Dalles CCD.....	256.25	20,761	81.0	Wheeler County.....	1,714.75	1,441	0.8
Chenoweth CDP.....	5.61	1,855	330.4	Fossil CCD.....	489.10	643	1.3
Mosier city.....	0.47	433	925.1	Fossil city.....	0.79	473	599.7
Rowena CDP.....	1.81	187	103.5	Mitchell CCD.....	1,225.65	798	0.7
The Dalles city (part).....	6.33	13,620	2,150.0	Mitchell city.....	1.26	130	103.4
Warm Springs CCD.....	597.50	877	1.5	Spray town.....	0.29	160	543.5
Washington County.....	724.23	529,710	731.4	Yamhill County.....	715.86	99,193	138.6
Beaverton-Hillsboro CCD.....	165.70	404,973	2,443.9	Carlton CCD.....	201.39	7,603	37.8
Aloha CDP (part).....	7.35	49,419	6,720.9	Carlton city.....	0.88	2,007	2,280.8
Beaverton city (part).....	16.64	79,517	4,779.6	Gaston city (part).....	0.00	2	1,147.0
Bull Mountain CDP.....	2.91	9,133	3,142.4	Lafayette city (part).....	0.01	2	157.8
Cedar Hills CDP.....	1.91	8,300	4,349.3	Yamhill city.....	0.42	1,024	2,421.5
Cedar Mill CDP (part).....	3.31	14,538	4,387.2	Dayton-Amity CCD.....	104.51	8,559	81.9
Durham city.....	0.41	1,351	3,309.5	Amity city.....	0.60	1,614	2,699.4
Garden Home-Whitford CDP.....	1.52	6,674	4,378.4	Dayton city.....	0.84	2,534	3,024.2
Hillsboro city (part).....	19.39	78,441	4,045.8	McMinnville CCD.....	53.76	34,561	642.9
King City city.....	0.72	3,111	4,324.5	McMinnville city.....	10.58	32,187	3,043.0
Lake Oswego city (part).....	0.02	9	369.8	Newberg CCD.....	82.75	37,156	449.0
Metzger CDP.....	0.74	3,765	5,118.5	Dundee city.....	1.33	3,162	2,374.1
Oak Hills CDP (part).....	0.71	3,798	5,351.4	Lafayette city (part).....	0.88	3,740	4,232.6
Portland city (part).....	0.25	1,547	6,290.0	Newberg city.....	5.81	22,068	3,801.5
Raleigh Hills CDP.....	1.52	5,896	3,867.1	Sheridan CCD.....	273.45	11,314	41.4
Rivergrove city (part).....	0.02	32	1,701.0	Fort Hill CDP (part).....	0.01	1	91.5
Sherwood city.....	4.31	18,194	4,217.2	Grand Ronde CDP (part).....	9.21	445	48.3
Tigard city.....	11.81	48,035	4,066.7	Sheridan city.....	1.96	6,127	3,126.9
Tualatin city (part).....	7.42	23,192	3,124.5	Willamina city (part).....	0.68	1,180	1,747.2

Table 16.

Land Area and Population Density: 2010

[For information on confidentiality protection, nonsampling error, and definitions, see Selected Appendixes at <www.census.gov/prod/cen2010/cph-1-a.pdf>]

State County Place	Land area in square miles	Total population		State County Place	Land area in square miles	Total population	
		Number	Average per square mile			Number	Average per square mile
Oregon.....	95,988.01	3,831,074	39.9	PLACE—Con.			
COUNTY							
Baker County.....	3,068.36	16,134	5.3	Bethany CDP, Washington County.....	5.14	20,646	4,013.6
Benton County.....	675.94	85,579	126.6	Biggs Junction CDP, Sherman County.....	0.85	22	25.8
Clackamas County.....	1,870.32	375,992	201.0	Black Butte Ranch CDP, Deschutes County.....	8.20	366	44.6
Clatsop County.....	829.05	37,039	44.7	Blodgett CDP, Benton County.....	0.56	58	104.4
Columbia County.....	657.36	49,351	75.1	Boardman city, Morrow County.....	3.79	3,220	849.1
Coos County.....	1,596.17	63,043	39.5	Bonanza town, Klamath County.....	0.82	415	506.3
Crook County.....	2,979.09	20,978	7.0	Brogan CDP, Malheur County.....	2.86	90	31.5
Curry County.....	1,627.46	22,364	13.7	Brookings city, Curry County.....	3.87	6,336	1,638.0
Deschutes County.....	3,018.19	157,733	52.3	Brooks CDP, Marion County.....	0.52	398	770.1
				Brownsville city, Linn County.....	1.34	1,668	1,245.9
Douglas County.....	5,036.07	107,667	21.4	Bull Mountain CDP, Washington County.....	2.91	9,133	3,142.4
Gilliam County.....	1,204.81	1,871	1.6	Bunker Hill CDP, Coos County.....	1.46	1,444	988.5
Grant County.....	4,528.54	7,445	1.6	Burns city, Harney County.....	3.55	2,806	790.9
Harney County.....	10,133.17	7,422	0.7	Butte Falls town, Jackson County.....	0.41	423	1,039.1
Hood River County.....	521.95	22,346	42.8	Butteville CDP, Marion County.....	1.05	265	252.5
Jackson County.....	2,783.55	203,206	73.0	Camp Sherman CDP, Jefferson County.....	3.15	233	73.9
Jefferson County.....	1,780.78	21,720	12.2	Canby city, Clackamas County.....	3.75	15,829	4,221.8
Josephine County.....	1,639.67	82,713	50.4				
Klamath County.....	5,941.05	66,380	11.2	Cannon Beach city, Clatsop County.....	1.54	1,690	1,097.0
				Canyon City town, Grant County.....	1.41	703	499.3
Lake County.....	8,138.98	7,895	1.0	Canyonville city, Douglas County.....	0.97	1,884	1,943.8
Lane County.....	4,553.12	351,715	77.2	Cape Meares CDP, Tillamook County.....	2.51	99	39.4
Lincoln County.....	979.77	46,034	47.0	Carlton city, Yamhill County.....	0.88	2,007	2,280.8
Linn County.....	2,290.13	116,672	50.9	Cascade Locks city, Hood River County.....	2.08	1,144	549.4
Malheur County.....	9,887.53	31,313	3.2	Cascadia CDP, Linn County.....	5.02	147	29.3
Marion County.....	1,182.33	315,335	266.7	Cave Junction city, Josephine County.....	1.81	1,883	1,041.9
Morrow County.....	2,031.61	11,173	5.5	Cayuse CDP, Umatilla County.....	2.88	68	23.6
Multnomah County.....	431.30	735,334	1,704.9	Cedar Hills CDP, Washington County.....	1.91	8,300	4,349.3
Polk County.....	740.79	75,403	101.8				
				Cedar Mill CDP.....	3.32	14,546	4,381.1
Sherman County.....	823.69	1,765	2.1	Multnomah County (part).....	0.01	8	1,245.4
Tillamook County.....	1,102.58	25,250	22.9	Washington County (part).....	3.31	14,538	4,387.2
Umatilla County.....	3,215.51	75,889	23.6				
Union County.....	2,036.61	25,748	12.6	Central Point city, Jackson County.....	3.89	17,169	4,408.1
Wallowa County.....	3,146.19	7,008	2.2	Chenoweth CDP, Wasco County.....	5.61	1,855	330.4
Wasco County.....	2,381.52	25,213	10.6	Chiloquin city, Klamath County.....	0.82	734	897.9
Washington County.....	724.23	529,710	731.4	Clatskanie city, Columbia County.....	1.19	1,737	1,462.9
Wheeler County.....	1,714.75	1,441	0.8	Cloverdale CDP, Tillamook County.....	0.80	250	311.7
Yamhill County.....	715.86	99,193	138.6	Coburg city, Lane County.....	0.95	1,035	1,087.1
				Columbia City city, Columbia County.....	0.77	1,946	2,543.6
PLACE				Condon city, Gilliam County.....	0.83	682	826.3
Adair Village city, Benton County.....	0.23	840	3,668.8	Coos Bay city, Coos County.....	10.60	15,967	1,506.9
Adams city, Umatilla County.....	0.36	350	984.9	Coquille city, Coos County.....	2.76	3,866	1,400.8
Adrian city, Malheur County.....	0.24	177	725.0				
				Cornelius city, Washington County.....	2.00	11,869	5,920.0
Albany city.....	17.54	50,158	2,860.1	Corvallis city, Benton County.....	14.13	54,462	3,854.4
Benton County (part).....	3.92	6,463	1,648.6	Cottage Grove city, Lane County.....	3.76	9,686	2,577.7
Linn County (part).....	13.62	43,695	3,208.9	Cove city, Union County.....	0.77	552	721.1
				Crabtree CDP, Linn County.....	1.81	391	215.5
Aloha CDP, Washington County.....	7.37	49,425	6,708.2	Crane CDP, Harney County.....	10.42	129	12.4
Alpine CDP, Benton County.....	0.81	171	211.9	Crawfordsville CDP, Linn County.....	1.92	332	172.5
Alsea CDP, Benton County.....	0.15	164	1,062.5	Creswell city, Lane County.....	1.70	5,031	2,960.3
Altamont CDP, Klamath County.....	8.10	19,257	2,376.5	Culver city, Jefferson County.....	0.69	1,357	1,961.3
Amity city, Yamhill County.....	0.60	1,614	2,699.4	Dallas city, Polk County.....	4.81	14,583	3,032.0
Annex CDP, Malheur County.....	2.46	235	95.5				
Antelope city, Wasco County.....	0.48	46	96.2	Damascus city, Clackamas County.....	16.04	10,539	657.1
Arlington city, Gilliam County.....	1.78	586	329.0	Days Creek CDP, Douglas County.....	2.36	272	115.4
Ashland city, Jackson County.....	6.59	20,078	3,047.2	Dayton city, Yamhill County.....	0.84	2,534	3,024.2
Astoria city, Clatsop County.....	6.15	9,477	1,539.8	Dayville town, Grant County.....	0.53	149	283.4
Athena city, Umatilla County.....	0.57	1,126	1,979.9	Deer Island CDP, Columbia County.....	0.49	294	602.5
				Depoe Bay city, Lincoln County.....	1.81	1,398	772.7
Aumsville city, Marion County.....	1.02	3,584	3,516.5	Deschutes River Woods CDP, Deschutes County.....	5.96	5,077	851.5
Aurora city, Marion County.....	0.48	918	1,916.0	Detroit city, Marion County.....	0.59	202	343.6
Baker City city, Baker County.....	7.16	9,828	1,372.1	Dillard CDP, Douglas County.....	1.18	478	405.6
Bandon city, Coos County.....	2.77	3,066	1,105.1	Donald city, Marion County.....	0.22	979	4,430.3
Banks city, Washington County.....	0.37	1,777	4,814.3				
Barlow city, Clackamas County.....	0.05	135	2,588.1	Drain city, Douglas County.....	0.61	1,151	1,890.4
Barview CDP, Coos County.....	1.38	1,844	1,333.9	Dufur city, Wasco County.....	0.58	604	1,036.9
Bay City city, Tillamook County.....	1.26	1,286	1,018.9	Dundee city, Yamhill County.....	1.33	3,162	2,374.1
Bayside Gardens CDP, Tillamook County.....	0.99	880	887.7	Dunes City city, Lane County.....	2.70	1,303	482.7
Beaver CDP, Tillamook County.....	0.39	122	315.7	Durham city, Washington County.....	0.41	1,351	3,309.5
Beavercreek CDP, Clackamas County.....	20.12	4,485	222.9	Eagle Crest CDP, Deschutes County.....	15.19	1,696	111.6
				Eagle Point city, Jackson County.....	2.96	8,469	2,862.0
Beaverton city, Washington County.....	18.73	89,803	4,795.1	Echo city, Umatilla County.....	0.58	699	1,204.7
Bellfountain CDP, Benton County.....	1.30	75	57.5	Elgin city, Union County.....	0.99	1,711	1,729.2
Bend city, Deschutes County.....	33.01	76,639	2,322.0	Elkton city, Douglas County.....	0.23	195	846.8

Table 16.

Land Area and Population Density: 2010—Con.

[For information on confidentiality protection, nonsampling error, and definitions, see Selected Appendixes at <www.census.gov/prod/cen2010/cph-1-a.pdf>]

State County Place	Land area in square miles	Total population		State County Place	Land area in square miles	Total population	
		Number	Average per square mile			Number	Average per square mile
PLACE—Con.				PLACE—Con.			
Enterprise city, Wallowa County.....	1.52	1,940	1,272.4	Idanha city.....	1.06	134	126.4
Eola CDP, Polk County.....	0.05	45	832.1	Linn County (part).....	0.15	57	380.5
Estacada city, Clackamas County.....	2.01	2,695	1,342.3	Marion County (part).....	0.91	77	84.6
Eugene city, Lane County.....	43.72	156,185	3,572.2				
Fair Oaks CDP, Douglas County.....	1.84	278	151.1	Idaville CDP, Tillamook County.....	0.49	337	690.9
Fairview city, Multnomah County.....	3.09	8,920	2,889.4	Imbler city, Union County.....	0.22	306	1,399.5
Falls City city, Polk County.....	1.20	947	788.0	Independence city, Polk County.....	2.73	8,590	3,145.2
Florence city, Lane County.....	5.29	8,466	1,598.9	Ione city, Morrow County.....	0.65	329	503.1
Foots Creek CDP, Jackson County.....	6.07	799	131.7	Irrigon city, Morrow County.....	1.29	1,826	1,410.5
Forest Grove city, Washington County.....	5.74	21,083	3,674.8	Island City city, Union County.....	0.98	989	1,010.0
				Jacksonville city, Jackson County.....	1.89	2,785	1,472.0
Fort Hill CDP.....	1.45	129	88.9	Jeffers Gardens CDP, Clatsop County.....	0.57	368	651.0
Polk County (part).....	1.44	128	88.9	Jefferson city, Marion County.....	0.76	3,098	4,096.7
Yamhill County (part).....	0.01	1	91.5				
				Jennings Lodge CDP, Clackamas County.....	1.60	7,315	4,563.3
Fossil city, Wheeler County.....	0.79	473	599.7	John Day city, Grant County.....	1.87	1,744	931.6
Four Corners CDP, Marion County.....	2.70	15,947	5,900.9	Johnson City city, Clackamas County.....	0.07	566	8,123.7
Fruitdale CDP, Josephine County.....	0.48	1,177	2,476.4	Jordan Valley city, Malheur County.....	2.08	181	87.0
Garden Home-Whitford CDP, Washington County.....	1.52	6,674	4,378.4	Joseph city, Wallowa County.....	0.88	1,081	1,222.4
Gardiner CDP, Douglas County.....	0.58	248	429.7	Junction City city, Lane County.....	2.36	5,392	2,286.9
Garibaldi city, Tillamook County.....	0.99	779	789.7	Juntura CDP, Malheur County.....	2.29	57	24.9
				Keizer city, Marion County.....	7.09	36,478	5,146.0
Gaston city.....	0.28	637	2,316.2	Kerby CDP, Josephine County.....	2.58	595	230.6
Washington County (part).....	0.27	635	2,323.7				
Yamhill County (part).....	0.00	2	1,147.0	King City city, Washington County.....	0.72	3,111	4,324.5
				Kings Valley CDP, Benton County.....	0.69	65	94.7
Gates city.....	0.65	471	728.4	Kirkpatrick CDP, Umatilla County.....	3.57	179	50.2
Linn County (part).....	0.04	40	951.6	Klamath Falls city, Klamath County.....	19.81	20,840	1,052.2
Marion County (part).....	0.60	431	712.9	Labish Village CDP, Marion County.....	0.05	412	7,580.0
				Lacomb CDP, Linn County.....	3.98	546	137.1
Gearhart city, Clatsop County.....	1.90	1,462	768.1	Lafayette city, Yamhill County.....	0.90	3,742	4,174.9
Gervais city, Marion County.....	0.39	2,464	6,365.9	La Grande city, Union County.....	4.58	13,082	2,857.5
Gladstone city, Clackamas County.....	2.40	11,497	4,790.3				
Glasgow CDP, Coos County.....	3.22	763	236.8	Lake Oswego city.....	10.68	36,619	3,429.3
Glendale city, Douglas County.....	0.40	874	2,210.4	Clackamas County (part).....	10.12	34,066	3,367.4
Glide CDP, Douglas County.....	10.08	1,795	178.0	Multnomah County (part).....	0.54	2,544	4,731.2
Gold Beach city, Curry County.....	2.53	2,253	891.4	Washington County (part).....	0.02	9	369.8
Gold Hill city, Jackson County.....	0.77	1,220	1,591.3				
Gopher Flats CDP, Umatilla County.....	2.11	379	180.0	Lakeside city, Coos County.....	2.00	1,699	850.1
Government Camp CDP, Clackamas County.....	0.75	193	257.9	Lakeview town, Lake County.....	2.33	2,294	984.0
				Langlois CDP, Curry County.....	1.43	177	124.1
Grand Ronde CDP.....	19.20	1,661	86.5	La Pine city, Deschutes County.....	6.98	1,653	236.8
Polk County (part).....	9.99	1,216	121.7	Lebanon city, Linn County.....	6.67	15,518	2,325.0
Yamhill County (part).....	9.21	445	48.3	Lexington town, Morrow County.....	0.44	238	545.2
				Lincoln Beach CDP, Lincoln County.....	3.23	2,045	633.1
Granite city, Grant County.....	0.37	38	102.0	Lincoln City city, Lincoln County.....	5.65	7,930	1,403.5
Grants Pass city, Josephine County.....	10.87	34,533	3,176.9	Lonerock city, Gilliam County.....	1.01	21	20.8
Grass Valley city, Sherman County.....	0.51	164	321.4	Long Creek city, Grant County.....	1.02	197	192.7
Green CDP, Douglas County.....	4.53	7,515	1,660.3				
				Lookingglass CDP, Douglas County.....	11.58	855	73.8
Greenhorn city.....	0.09	0	0.0	Lostine city, Wallowa County.....	0.30	213	714.4
Baker County (part).....	0.08	0	0.0	Lowell city, Lane County.....	0.87	1,045	1,205.2
Grant County (part).....	0.01	0	0.0	Lyons city, Linn County.....	0.87	1,161	1,337.5
				McMinnville city, Yamhill County.....	10.58	32,187	3,043.0
Gresham city, Multnomah County.....	23.20	105,594	4,551.3	Madras city, Jefferson County.....	5.02	6,046	1,205.4
Haines city, Baker County.....	0.76	416	550.5	Malin city, Klamath County.....	0.50	805	1,612.9
Halfway city, Baker County.....	0.37	288	781.2	Manzanita city, Tillamook County.....	0.82	598	728.0
Halsey city, Linn County.....	0.56	904	1,614.0	Marion CDP, Marion County.....	1.15	313	272.6
Happy Valley city, Clackamas County.....	8.28	13,903	1,678.5				
Harbor CDP, Curry County.....	1.92	2,391	1,245.7	Maupin city, Wasco County.....	1.40	418	298.0
Harper CDP, Malheur County.....	7.00	109	15.6	Maywood Park city, Multnomah County.....	0.17	752	4,360.0
Harrisburg city, Linn County.....	1.40	3,567	2,550.3	Medford city, Jackson County.....	25.73	74,907	2,910.9
Hayesville CDP, Marion County.....	3.07	19,936	6,488.3	Mehama CDP, Marion County.....	0.46	292	638.5
Hebo CDP, Tillamook County.....	1.63	232	142.7	Melrose CDP, Douglas County.....	4.35	735	169.0
				Merlin CDP, Josephine County.....	4.26	1,615	378.7
Helix city, Umatilla County.....	0.13	184	1,429.3	Merrill city, Klamath County.....	0.46	844	1,838.9
Heppner city, Morrow County.....	1.23	1,291	1,049.7	Metolius city, Jefferson County.....	0.48	710	1,492.7
Hermiston city, Umatilla County.....	7.81	16,745	2,144.9	Metzger CDP, Washington County.....	0.74	3,765	5,118.5
Hillsboro city, Washington County.....	23.90	91,611	3,833.3				
Hines city, Harney County.....	2.08	1,563	751.0	Mill City city.....	0.83	1,855	2,226.5
Holley CDP, Linn County.....	2.82	378	134.0	Linn County (part).....	0.59	1,531	2,592.7
Hood River city, Hood River County.....	2.55	7,167	2,808.6	Marion County (part).....	0.24	324	1,335.3
Hubbard city, Marion County.....	0.71	3,173	4,450.6				
Huntington city, Baker County.....	0.75	440	588.2	Millersburg city, Linn County.....	4.43	1,329	299.9
				Milton-Freewater city, Umatilla County.....	1.99	7,050	3,541.8
				Milwaukie city.....	4.82	20,291	4,206.0
				Clackamas County (part).....	4.82	20,291	4,206.2
				Multnomah County (part).....	0.00	0	0.0

Table 16.

Land Area and Population Density: 2010—Con.

[For information on confidentiality protection, nonsampling error, and definitions, see Selected Appendixes at <www.census.gov/prod/cen2010/cph-1-a.pdf>]

State County Place	Land area in square miles	Total population		State County Place	Land area in square miles	Total population	
		Number	Average per square mile			Number	Average per square mile
PLACE—Con.				PLACE—Con.			
Mission CDP, Umatilla County.....	7.61	1,037	136.2	Rivergrove city.....	0.16	289	1,827.9
Mitchell city, Wheeler County.....	1.26	130	103.4	Clackamas County (part).....	0.14	257	1,845.0
Molalla city, Clackamas County.....	2.21	8,108	3,666.9	Washington County (part).....	0.02	32	1,701.0
Monmouth city, Polk County.....	2.24	9,534	4,257.4				
Monroe city, Benton County.....	0.51	617	1,221.7	Riverside CDP, Umatilla County.....	0.60	199	329.2
Monument city, Grant County.....	0.51	128	250.5	Rockaway Beach city, Tillamook County.....	1.60	1,312	820.1
Moro city, Sherman County.....	0.49	324	664.5	Rockcreek CDP, Washington County.....	1.96	9,316	4,758.1
Mosier city, Wasco County.....	0.47	433	925.1	Rogue River city, Jackson County.....	0.96	2,131	2,208.8
Mount Angel city, Marion County.....	1.14	3,286	2,884.8	Roseburg city, Douglas County.....	10.01	21,181	2,116.3
Mount Hood CDP, Hood River County.....	1.92	286	149.0	Roseburg North CDP, Douglas County.....	22.33	5,912	264.7
				Rose Lodge CDP, Lincoln County.....	9.54	1,894	198.6
Mount Hood Village CDP, Clackamas County.....	26.14	4,864	186.0	Rowena CDP, Wasco County.....	1.81	187	103.5
Mount Vernon city, Grant County.....	0.68	527	772.0	Ruch CDP, Jackson County.....	6.73	840	124.7
Mulino CDP, Clackamas County.....	13.78	2,103	152.7	Rufus city, Sherman County.....	1.19	249	210.1
Myrtle Creek city, Douglas County.....	2.51	3,439	1,372.6				
Myrtle Point city, Coos County.....	1.61	2,514	1,565.7	St. Helens city, Columbia County.....	4.53	12,883	2,843.5
Neahkahnie CDP, Tillamook County.....	0.65	192	294.0	St. Paul city, Marion County.....	0.29	421	1,433.4
Nehalem city, Tillamook County.....	0.24	271	1,139.7				
Nesika Beach CDP, Curry County.....	2.28	463	203.0	Salem city.....	47.90	154,637	3,228.6
Neskowin CDP, Tillamook County.....	1.39	134	96.4	Marion County (part).....	41.33	130,398	3,154.8
Netarts CDP, Tillamook County.....	2.60	748	287.9	Polk County (part).....	6.56	24,239	3,693.8
Newberg city, Yamhill County.....	5.81	22,068	3,801.5	Sandy city, Clackamas County.....	3.14	9,570	3,046.5
New Hope CDP, Josephine County.....	3.83	1,515	395.8	Scappoose city, Columbia County.....	2.75	6,592	2,396.1
New Pine Creek CDP, Lake County.....	2.47	120	48.6	Scio city, Linn County.....	0.38	838	2,231.7
Newport city, Lincoln County.....	9.05	9,989	1,103.6	Scotts Mills city, Marion County.....	0.36	357	1,004.2
North Bend city, Coos County.....	3.92	9,695	2,473.2	Seaside city, Clatsop County.....	3.93	6,457	1,641.0
North Plains city, Washington County.....	0.90	1,947	2,171.2	Selma CDP, Josephine County.....	6.46	695	107.6
North Powder city, Union County.....	0.64	439	682.7	Seneca city, Grant County.....	0.79	199	250.3
Nyssa city, Malheur County.....	1.55	3,267	2,107.8	Seventh Mountain CDP, Deschutes County.....	1.95	187	95.9
Oak Grove CDP, Clackamas County.....	3.88	16,629	4,280.7	Shady Cove city, Jackson County.....	1.91	2,904	1,517.8
Oak Hills CDP, Washington County.....	1.56	11,333	7,247.2	Shaniko city, Wasco County.....	0.50	36	72.4
				Shedd CDP, Linn County.....	1.51	204	135.3
Oakland city, Douglas County.....	0.73	927	1,273.7	Sheridan city, Yamhill County.....	1.96	6,127	3,126.9
Oakridge city, Lane County.....	2.10	3,205	1,529.6	Sherwood city, Washington County.....	4.31	18,194	4,217.2
Outfield CDP, Clackamas County.....	3.40	13,415	3,950.9	Siletz city, Lincoln County.....	0.63	1,212	1,923.5
O'Brien CDP, Josephine County.....	5.21	504	96.7	Silver Lake CDP, Lake County.....	1.48	149	100.8
Oceanside CDP, Tillamook County.....	1.04	361	347.8	Silverton city, Marion County.....	3.43	9,222	2,691.8
Odell CDP, Hood River County.....	2.02	2,255	1,117.1	Sisters city, Deschutes County.....	1.87	2,038	1,088.3
Ontario city, Malheur County.....	5.17	11,366	2,200.4	Sodaville city, Linn County.....	0.31	308	996.7
Oregon City city, Clackamas County.....	9.05	31,859	3,518.7	South Lebanon CDP, Linn County.....	1.04	1,005	965.4
Pacific City CDP, Tillamook County.....	3.72	1,035	278.6	Spray town, Wheeler County.....	0.29	160	543.5
Paisley city, Lake County.....	0.44	243	547.7	Springfield city, Lane County.....	15.74	59,403	3,774.3
				Stafford CDP, Clackamas County.....	6.02	1,577	261.8
Parkdale CDP, Hood River County.....	0.63	311	496.8				
Pendleton city, Umatilla County.....	10.52	16,612	1,579.0	Stanfield city, Umatilla County.....	1.53	2,043	1,332.0
Peoria CDP, Linn County.....	0.47	94	199.5	Stayton city, Marion County.....	2.83	7,644	2,696.3
Philomath city, Benton County.....	1.86	4,584	2,468.1	Sublimity city, Marion County.....	0.93	2,681	2,878.3
Phoenix city, Jackson County.....	1.44	4,538	3,158.8	Summerville town, Union County.....	0.26	135	511.8
Pilot Rock city, Umatilla County.....	1.45	1,502	1,034.9	Summit CDP, Benton County.....	0.31	82	264.0
Pine Grove CDP, Wasco County.....	6.03	148	24.5	Sumpter city, Baker County.....	2.18	204	93.5
Pine Hollow CDP, Wasco County.....	2.22	494	222.4	Sunriver CDP, Deschutes County.....	8.83	1,393	157.8
Pistol River CDP, Curry County.....	0.59	84	142.6	Sutherlin city, Douglas County.....	6.15	7,810	1,269.6
Plush CDP, Lake County.....	1.62	57	35.2	Sweet Home city, Linn County.....	5.30	8,925	1,684.5
				Takilma CDP, Josephine County.....	5.94	378	63.6
Portland city.....	133.43	583,776	4,375.3	Talent city, Jackson County.....	1.33	6,066	4,561.9
Clackamas County (part).....	0.51	744	1,465.6				
Multnomah County (part).....	132.67	581,485	4,382.8	Tangent city, Linn County.....	3.78	1,164	308.2
Washington County (part).....	0.25	1,547	6,290.0	Terrebonne CDP, Deschutes County.....	1.01	1,257	1,238.5
				Tetherow CDP, Deschutes County.....	2.11	45	21.3
Port Orford city, Curry County.....	1.56	1,133	727.2	The Dalles city, Wasco County.....	6.35	13,620	2,146.3
Powers city, Coos County.....	0.58	689	1,178.0	Three Rivers CDP, Deschutes County.....	7.53	3,014	400.1
Prairie City city, Grant County.....	0.99	909	916.7	Tigard city, Washington County.....	11.81	48,035	4,066.7
Prescott city, Columbia County.....	0.06	55	909.2	Tillamook city, Tillamook County.....	1.70	4,935	2,896.6
Prineville city, Crook County.....	10.92	9,253	847.4	Toledo city, Lincoln County.....	2.18	3,465	1,588.9
Pronghorn CDP, Deschutes County.....	6.60	34	5.2	Trail CDP, Jackson County.....	6.80	702	103.2
Prospect CDP, Jackson County.....	3.50	455	129.9	Tri-City CDP, Douglas County.....	7.22	3,931	544.1
Rainier city, Columbia County.....	1.76	1,895	1,074.4	Troutdale city, Multnomah County.....	5.94	15,962	2,688.7
Raleigh Hills CDP, Washington County.....	1.52	5,896	3,867.1				
Redmond city, Deschutes County.....	16.79	26,215	1,561.4	Tualatin city.....	8.22	26,054	3,170.5
				Clackamas County (part).....	0.80	2,862	3,599.7
Redwood CDP, Josephine County.....	3.47	2,627	756.0	Washington County (part).....	7.42	23,192	3,124.5
Reedsport city, Douglas County.....	2.05	4,154	2,031.0				
Richland city, Baker County.....	0.08	156	2,073.6	Tumalo CDP, Deschutes County.....	1.71	488	286.0
Rickreall CDP, Polk County.....	0.17	77	450.6	Turner city, Marion County.....	1.43	1,854	1,297.1
Riddle city, Douglas County.....	0.63	1,185	1,883.5	Tutuilla CDP, Umatilla County.....	20.05	487	24.3
				Tygh Valley CDP, Wasco County.....	3.73	206	55.2
				Ukiah city, Umatilla County.....	0.24	186	764.2

Table 16.

Land Area and Population Density: 2010—Con.

[For information on confidentiality protection, nonsampling error, and definitions, see Selected Appendixes at <www.census.gov/prod/cen2010/cph-1-a.pdf>]

State County Place	Land area in square miles	Total population	
		Number	Average per square mile
PLACE—Con.			
Umapine CDP, Umatilla County.....	3.32	315	95.0
Umatilla city, Umatilla County.....	4.42	6,906	1,563.4
Union city, Union County.....	2.49	2,121	850.2
Unity city, Baker County.....	0.64	71	110.9
Vale city, Malheur County.....	1.14	1,874	1,650.7
Veneta city, Lane County.....	2.57	4,561	1,774.8
Vernonia city, Columbia County.....	1.60	2,151	1,340.2
Waldport city, Lincoln County.....	2.77	2,033	733.4
Wallowa city, Wallowa County.....	0.61	808	1,323.8
Wallowa Lake CDP, Wallowa County.....	1.83	62	33.8
Wamic CDP, Wasco County.....	1.21	85	70.5
Warm Springs CDP, Jefferson County.....	42.52	2,945	69.3
Warren CDP, Columbia County.....	6.30	1,787	283.8
Warrenton city, Clatsop County.....	12.77	4,989	390.5
Wasco city, Sherman County.....	1.01	410	407.9
Waterloo town, Linn County.....	0.12	229	1,859.2
Westfir city, Lane County.....	0.33	253	758.6
West Haven-Sylvan CDP.....	2.33	8,001	3,434.2
Multnomah County (part).....	0.08	92	1,207.4
Washington County (part).....	2.25	7,909	3,509.5
West Linn city, Clackamas County.....	7.39	25,109	3,397.5
Weston city, Umatilla County.....	0.68	667	982.4
Westport CDP, Clatsop County.....	0.66	321	482.7
West Scio CDP, Linn County.....	0.34	120	353.7
West Slope CDP, Washington County.....	1.62	6,554	4,050.5
Wheeler city, Tillamook County.....	0.51	414	804.1
White City CDP, Jackson County.....	1.87	7,975	4,274.8
Willamina city.....	0.92	2,025	2,195.8
Polk County (part).....	0.25	845	3,423.6
Yamhill County (part).....	0.68	1,180	1,747.2
Williams CDP, Josephine County.....	11.32	1,072	94.7
Wilsonville city.....	7.21	19,509	2,707.5
Clackamas County (part).....	6.47	17,371	2,683.7
Washington County (part).....	0.73	2,138	2,917.8
Wimer CDP, Jackson County.....	4.96	678	136.7
Winchester Bay CDP, Douglas County.....	2.31	382	165.4
Winston city, Douglas County.....	2.65	5,379	2,033.0
Woodburn city, Marion County.....	5.37	24,080	4,485.0
Wood Village city, Multnomah County.....	0.94	3,878	4,115.2
Yachats city, Lincoln County.....	0.91	690	757.9
Yamhill city, Yamhill County.....	0.42	1,024	2,421.5
Yoncalla city, Douglas County.....	0.67	1,047	1,564.9

Table 17.

Age and Sex for the American Indian and Alaska Native Population (One Race): 2010

[For information on confidentiality protection, nonsampling error, and definitions, see Selected Appendixes at <www.census.gov/prod/cen2010/cph-1-a.pdf>]

American Indian Area County	American Indian and Alaska Native population (one race)	Median age	Age								
			Under 5 years	5 to 17 years	18 to 20 years	21 to 24 years	25 to 34 years	35 to 44 years	45 to 54 years	55 to 59 years	60 to 64 years
AMERICAN INDIAN RESERVATION AND OFF-RESERVATION TRUST LAND -- FEDERAL											
All areas.....	5,989	27.6	573	1,439	366	390	756	704	725	349	255
Burns Paiute Indian Colony and Off-Reservation Trust Land, OR.....	116	37.0	4	25	7	5	14	17	18	7	4
Burns Paiute Indian Colony, OR.....	114	36.7	4	25	7	5	14	17	16	7	4
Harney County (part).....	114	36.7	4	25	7	5	14	17	16	7	4
Burns Paiute Off-Reservation Trust Land, OR.....	2	51.5	0	0	0	0	0	0	2	0	0
Harney County (part).....	2	51.5	0	0	0	0	0	0	2	0	0
Celilo Village, OR.....	66	19.0	8	23	5	3	7	7	5	4	2
Wasco County (part).....	66	19.0	8	23	5	3	7	7	5	4	2
Coos, Lower Umpqua, and Siuslaw Reservation and Off-Reservation Trust Land, OR.....	19	39.5	2	4	0	0	3	1	2	1	3
Coos, Lower Umpqua, and Siuslaw Reservation, OR.....	0	0.0	0	0	0	0	0	0	0	0	0
Coos County (part).....	0	0.0	0	0	0	0	0	0	0	0	0
Curry County (part).....	0	0.0	0	0	0	0	0	0	0	0	0
Lane County (part).....	0	0.0	0	0	0	0	0	0	0	0	0
Coos, Lower Umpqua, and Siuslaw Off-Reservation Trust Land, OR.....	19	39.5	2	4	0	0	3	1	2	1	3
Coos County (part).....	19	39.5	2	4	0	0	3	1	2	1	3
Lane County (part).....	0	0.0	0	0	0	0	0	0	0	0	0
Coquille Reservation, OR.....	140	26.3	12	43	4	6	22	15	12	9	5
Coos County (part).....	140	26.3	12	43	4	6	22	15	12	9	5
Cow Creek Reservation and Off-Reservation Trust Land, OR.....	41	26.5	7	8	2	2	7	2	8	1	1
Cow Creek Reservation, OR.....	40	26.0	7	8	2	2	7	2	8	0	1
Douglas County (part).....	40	26.0	7	8	2	2	7	2	8	0	1
Cow Creek Off-Reservation Trust Land, OR.....	1	57.5	0	0	0	0	0	0	0	1	0
Douglas County (part).....	1	57.5	0	0	0	0	0	0	0	1	0
Fort McDermitt Indian Reservation, NV--OR (part).....	0	0.0	0	0	0	0	0	0	0	0	0
Malheur County (part).....	0	0.0	0	0	0	0	0	0	0	0	0
Grand Ronde Community and Off-Reservation Trust Land, OR.....	257	38.8	29	40	13	12	29	30	31	17	15
Grand Ronde Community, OR.....	84	63.0	5	4	3	2	6	6	10	1	9
Polk County (part).....	37	49.5	4	4	3	1	1	3	7	0	3
Yamhill County (part).....	47	66.5	1	0	0	1	5	3	3	1	6
Grand Ronde Off-Reservation Trust Land, OR.....	173	27.3	24	36	10	10	23	24	21	16	6
Polk County (part).....	171	27.1	24	36	10	10	23	24	21	15	6
Yamhill County (part).....	2	71.0	0	0	0	0	0	0	0	1	0
Klamath Reservation, OR.....	15	57.3	0	0	1	0	0	4	2	3	2
Klamath County (part).....	15	57.3	0	0	1	0	0	4	2	3	2
Siletz Reservation and Off-Reservation Trust Land, OR.....	347	30.9	31	96	12	13	47	39	43	25	20
Siletz Reservation, OR.....	242	30.5	17	68	10	11	34	19	32	18	14
Lincoln County (part).....	242	30.5	17	68	10	11	34	19	32	18	14
Siletz Off-Reservation Trust Land, OR.....	105	32.2	14	28	2	2	13	20	11	7	6
Lincoln County (part).....	105	32.2	14	28	2	2	13	20	11	7	6
Marion County (part).....	0	0.0	0	0	0	0	0	0	0	0	0
Umatilla Reservation, OR.....	1,419	32.5	124	336	67	72	145	176	201	101	66
Umatilla County (part).....	1,419	32.5	124	336	67	72	145	176	201	101	66
Union County (part).....	0	0.0	0	0	0	0	0	0	0	0	0
Warm Springs Reservation and Off-Reservation Trust Land, OR.....	3,569	25.5	356	864	255	277	482	413	403	181	137
Warm Springs Reservation, OR.....	3,569	25.5	356	864	255	277	482	413	403	181	137
Clackamas County (part).....	0	0.0	0	0	0	0	0	0	0	0	0
Jefferson County (part).....	2,866	24.9	298	704	212	227	400	340	315	121	97
Marion County (part).....	0	0.0	0	0	0	0	0	0	0	0	0
Wasco County (part).....	703	28.8	58	160	43	50	82	73	88	60	40
Warm Springs Off-Reservation Trust Land, OR.....	0	0.0	0	0	0	0	0	0	0	0	0
Gilliam County (part).....	0	0.0	0	0	0	0	0	0	0	0	0
Hood River County (part).....	0	0.0	0	0	0	0	0	0	0	0	0
Sherman County (part).....	0	0.0	0	0	0	0	0	0	0	0	0
Wasco County (part).....	0	0.0	0	0	0	0	0	0	0	0	0

Table 17.

Age and Sex for the American Indian and Alaska Native Population (One Race): 2010—Con.

[For information on confidentiality protection, nonsampling error, and definitions, see Selected Appendixes at <www.census.gov/prod/cen2010/cph-1-a.pdf>]

Age—Con			Age and sex						Percent of population		American Indian Area County
65 to 74 years	75 to 84 years	85 years and over	All ages		18 years and over		65 years and over		Under 18 years	65 years and over	
			Female	Males per 100 females	Total	Female	Total	Female			
275	131	26	3,000	99.6	3,977	2,023	432	244	33.6	7.2	AMERICAN INDIAN RESERVATION AND OFF-RESERVATION TRUST LAND -- FEDERAL
											All areas
12	2	1	65	78.5	87	49	15	9	25.0	12.9	Burns Paiute Indian Colony and Off-Reservation Trust Land, OR
12	2	1	64	78.1	85	48	15	9	25.4	13.2	Burns Paiute Indian Colony, OR
12	2	1	64	78.1	85	48	15	9	25.4	13.2	Harney County (part) Burns Paiute Off-Reservation Trust Land, OR
0	0	0	1	100.0	2	1	0	0	0.0	0.0	Harney County (part)
0	0	0	1	100.0	2	1	0	0	0.0	0.0	
2	0	0	30	120.0	35	18	2	2	47.0	3.0	Celilo Village, OR
2	0	0	30	120.0	35	18	2	2	47.0	3.0	Wasco County (part)
											Coos, Lower Umpqua, and Siuslaw Reservation and Off-Reservation Trust Land, OR
3	0	0	17	11.8	13	11	3	3	31.6	15.8	Coos, Lower Umpqua, and Siuslaw Reservation, OR
0	0	0	0	(X)	0	0	0	0	(X)	(X)	Coos County (part)
0	0	0	0	(X)	0	0	0	0	(X)	(X)	Curry County (part)
0	0	0	0	(X)	0	0	0	0	(X)	(X)	Lane County (part)
3	0	0	17	11.8	13	11	3	3	31.6	15.8	Coos, Lower Umpqua, and Siuslaw Off-Reservation Trust Land, OR
3	0	0	17	11.8	13	11	3	3	31.6	15.8	Coos County (part)
0	0	0	0	(X)	0	0	0	0	(X)	(X)	Lane County (part)
7	4	1	68	105.9	85	44	12	10	39.3	8.6	Coquille Reservation, OR
7	4	1	68	105.9	85	44	12	10	39.3	8.6	Coos County (part)
											Cow Creek Reservation and Off-Reservation Trust Land, OR
3	0	0	22	86.4	26	16	3	1	36.6	7.3	Cow Creek Reservation, OR
3	0	0	21	90.5	25	15	3	1	37.5	7.5	Douglas County (part)
3	0	0	21	90.5	25	15	3	1	37.5	7.5	Cow Creek Off-Reservation Trust Land, OR
0	0	0	1	0.0	1	1	0	0	0.0	0.0	Douglas County (part)
0	0	0	1	0.0	1	1	0	0	0.0	0.0	
											Fort McDermitt Indian Reservation, NV--OR (part)
0	0	0	0	(X)	0	0	0	0	(X)	(X)	Malheur County (part)
0	0	0	0	(X)	0	0	0	0	(X)	(X)	
											Grand Ronde Community and Off-Reservation Trust Land, OR
25	12	4	146	76.0	188	103	41	25	26.8	16.0	Grand Ronde Community, OR
24	10	4	47	78.7	75	41	38	22	10.7	45.2	Polk County (part)
9	2	0	20	85.0	29	14	11	6	21.6	29.7	Yamhill County (part)
15	8	4	27	74.1	46	27	27	16	2.1	57.4	Grand Ronde Off-Reservation Trust Land, OR
1	2	0	99	74.7	113	62	3	3	34.7	1.7	Polk County (part)
1	1	0	97	76.3	111	60	2	2	35.1	1.2	Yamhill County (part)
0	1	0	2	0.0	2	2	1	1	0.0	50.0	
											Klamath Reservation, OR
3	0	0	9	66.7	15	9	3	2	0.0	20.0	Klamath County (part)
3	0	0	9	66.7	15	9	3	2	0.0	20.0	
											Siletz Reservation and Off-Reservation Trust Land, OR
14	7	0	180	92.8	220	122	21	15	36.6	6.1	Siletz Reservation, OR
14	5	0	124	95.2	157	84	19	13	35.1	7.9	Lincoln County (part)
14	5	0	124	95.2	157	84	19	13	35.1	7.9	Siletz Off-Reservation Trust Land, OR
0	2	0	56	87.5	63	38	2	2	40.0	1.9	Lincoln County (part)
0	2	0	56	87.5	63	38	2	2	40.0	1.9	Marion County (part)
0	0	0	0	(X)	0	0	0	0	(X)	(X)	
											Umatilla Reservation, OR
80	46	5	728	94.9	959	504	131	72	32.4	9.2	Umatilla County (part)
80	46	5	728	94.9	959	504	131	72	32.4	9.2	Union County (part)
0	0	0	0	(X)	0	0	0	0	(X)	(X)	
											Warm Springs Reservation and Off-Reservation Trust Land, OR
126	60	15	1,735	105.7	2,349	1,147	201	105	34.2	5.6	Warm Springs Reservation, OR
126	60	15	1,735	105.7	2,349	1,147	201	105	34.2	5.6	Clackamas County (part)
0	0	0	0	(X)	0	0	0	0	(X)	(X)	Jefferson County (part)
90	47	15	1,392	105.9	1,864	919	152	81	35.0	5.3	Marion County (part)
0	0	0	0	(X)	0	0	0	0	(X)	(X)	Wasco County (part)
36	13	0	343	105.0	485	228	49	24	31.0	7.0	Warm Springs Off-Reservation Trust Land, OR
0	0	0	0	(X)	0	0	0	0	(X)	(X)	Gilliam County (part)
0	0	0	0	(X)	0	0	0	0	(X)	(X)	Hood River County (part)
0	0	0	0	(X)	0	0	0	0	(X)	(X)	Sherman County (part)
0	0	0	0	(X)	0	0	0	0	(X)	(X)	Wasco County (part)

Table 18.

Race and Hispanic or Latino Origin: 2010

[For information on confidentiality protection, nonsampling error, and definitions, see Selected Appendixes at <www.census.gov/prod/cen2010/cph-1-a.pdf>]

American Indian Area County	Total population	Race						Two or More Races	Hispanic or Latino (of any race)
		One race							
		White	Black or African American	American Indian and Alaska Native	Asian	Native Hawaiian and Other Pacific Islander	Some Other Race		
AMERICAN INDIAN RESERVATION AND OFF-RESERVATION TRUST LAND -- FEDERAL									
All areas.....	8,685	2,012	20	5,989	10	5	53	596	594
Burns Paiute Indian Colony and Off-Reservation Trust Land, OR.....	128	4	0	116	0	0	0	8	0
Burns Paiute Indian Colony, OR.....	126	4	0	114	0	0	0	8	0
Harney County (part).....	126	4	0	114	0	0	0	8	0
Burns Paiute Off-Reservation Trust Land, OR.....	2	0	0	2	0	0	0	0	0
Harney County (part).....	2	0	0	2	0	0	0	0	0
Celilo Village, OR.....	74	2	0	66	0	0	0	6	0
Wasco County (part).....	74	2	0	66	0	0	0	6	0
Coos, Lower Umpqua, and Siuslaw Reservation and Off-Reservation Trust Land, OR.....	47	10	0	19	0	0	1	17	10
Coos, Lower Umpqua, and Siuslaw Reservation, OR.....	0	0	0	0	0	0	0	0	0
Coos County (part).....	0	0	0	0	0	0	0	0	0
Curry County (part).....	0	0	0	0	0	0	0	0	0
Lane County (part).....	0	0	0	0	0	0	0	0	0
Coos, Lower Umpqua, and Siuslaw Off-Reservation Trust Land, OR.....	47	10	0	19	0	0	1	17	10
Coos County (part).....	47	10	0	19	0	0	1	17	10
Lane County (part).....	0	0	0	0	0	0	0	0	0
Coquille Reservation, OR.....	323	162	1	140	1	0	0	19	12
Coos County (part).....	323	162	1	140	1	0	0	19	12
Cow Creek Reservation and Off-Reservation Trust Land, OR.....	104	54	0	41	0	1	0	8	6
Cow Creek Reservation, OR.....	78	31	0	40	0	0	0	7	6
Douglas County (part).....	78	31	0	40	0	0	0	7	6
Cow Creek Off-Reservation Trust Land, OR	26	23	0	1	0	1	0	1	0
Douglas County (part).....	26	23	0	1	0	1	0	1	0
Fort McDermitt Indian Reservation, NV--OR (part).....	0	0	0	0	0	0	0	0	0
Malheur County (part).....	0	0	0	0	0	0	0	0	0
Grand Ronde Community and Off-Reservation Trust Land, OR.....	434	79	0	257	0	0	2	96	42
Grand Ronde Community, OR.....	153	37	0	84	0	0	0	32	2
Polk County (part).....	80	27	0	37	0	0	0	16	0
Yamhill County (part).....	73	10	0	47	0	0	0	16	2
Grand Ronde Off-Reservation Trust Land, OR.....	281	42	0	173	0	0	2	64	40
Polk County (part).....	279	42	0	171	0	0	2	64	40
Yamhill County (part).....	2	0	0	2	0	0	0	0	0
Klamath Reservation, OR.....	26	9	0	15	0	2	0	0	0
Klamath County (part).....	26	9	0	15	0	2	0	0	0
Siletz Reservation and Off-Reservation Trust Land, OR.....	506	71	0	347	0	0	2	86	46
Siletz Reservation, OR.....	321	36	0	242	0	0	1	42	23
Lincoln County (part).....	321	36	0	242	0	0	1	42	23
Siletz Off-Reservation Trust Land, OR.....	185	35	0	105	0	0	1	44	23
Lincoln County (part).....	185	35	0	105	0	0	1	44	23
Marion County (part).....	0	0	0	0	0	0	0	0	0
Umatilla Reservation, OR.....	3,031	1,404	16	1,419	7	1	22	162	142
Umatilla County (part).....	3,031	1,404	16	1,419	7	1	22	162	142
Union County (part).....	0	0	0	0	0	0	0	0	0
Warm Springs Reservation and Off-Reservation Trust Land, OR.....	4,012	217	3	3,569	2	1	26	194	336
Warm Springs Reservation, OR.....	4,010	215	3	3,569	2	1	26	194	336
Clackamas County (part).....	0	0	0	0	0	0	0	0	0
Jefferson County (part).....	3,133	89	2	2,866	1	0	19	156	264
Marion County (part).....	0	0	0	0	0	0	0	0	0
Wasco County (part).....	877	126	1	703	1	1	7	38	72
Warm Springs Off-Reservation Trust Land, OR.....	2	2	0	0	0	0	0	0	0
Gilliam County (part).....	0	0	0	0	0	0	0	0	0
Hood River County (part).....	0	0	0	0	0	0	0	0	0
Sherman County (part).....	0	0	0	0	0	0	0	0	0
Wasco County (part).....	2	2	0	0	0	0	0	0	0

Table 18.

Race and Hispanic or Latino Origin: 2010—Con.

[For information on confidentiality protection, nonsampling error, and definitions, see Selected Appendixes at <www.census.gov/prod/cen2010/cph-1-a.pdf>]

Not Hispanic or Latino								American Indian Area County
Total	One race						Two or More Races	
	White	Black or African American	American Indian and Alaska Native	Asian	Native Hawaiian and Other Pacific Islander	Some Other Race		
8,091	1,953	17	5,641	10	5	5	460	AMERICAN INDIAN RESERVATION AND OFF-RESERVATION TRUST LAND -- FEDERAL
								All areas
128	4	0	116	0	0	0	8	Burns Paiute Indian Colony and Off-Reservation Trust Land, OR
126	4	0	114	0	0	0	8	Burns Paiute Indian Colony, OR
126	4	0	114	0	0	0	8	Harney County (part) Burns Paiute Off-Reservation Trust Land, OR
2	0	0	2	0	0	0	0	Harney County (part)
2	0	0	2	0	0	0	0	
74	2	0	66	0	0	0	6	Celilo Village, OR
74	2	0	66	0	0	0	6	Wasco County (part)
								Coos, Lower Umpqua, and Siuslaw Reservation and Off-Reservation Trust Land, OR
37	10	0	15	0	0	0	12	Coos, Lower Umpqua, and Siuslaw Reservation, OR
0	0	0	0	0	0	0	0	Coos County (part)
0	0	0	0	0	0	0	0	Curry County (part)
0	0	0	0	0	0	0	0	Lane County (part)
37	10	0	15	0	0	0	12	Coos, Lower Umpqua, and Siuslaw Off-Reservation Trust Land, OR
37	10	0	15	0	0	0	12	Coos County (part)
0	0	0	0	0	0	0	0	Lane County (part)
311	160	1	135	1	0	0	14	Coquille Reservation, OR
311	160	1	135	1	0	0	14	Coos County (part)
								Cow Creek Reservation and Off-Reservation Trust Land, OR
98	50	0	39	0	1	0	8	Cow Creek Reservation, OR
72	27	0	38	0	0	0	7	Douglas County (part)
72	27	0	38	0	0	0	7	Cow Creek Off-Reservation Trust Land, OR
26	23	0	1	0	1	0	1	Douglas County (part)
26	23	0	1	0	1	0	1	
								Fort McDermitt Indian Reservation, NV--OR (part)
0	0	0	0	0	0	0	0	Malheur County (part)
0	0	0	0	0	0	0	0	
								Grand Ronde Community and Off-Reservation Trust Land, OR
392	76	0	229	0	0	0	87	Grand Ronde Community, OR
151	36	0	84	0	0	0	31	Polk County (part)
80	27	0	37	0	0	0	16	Yamhill County (part)
71	9	0	47	0	0	0	15	Grand Ronde Off-Reservation Trust Land, OR
241	40	0	145	0	0	0	56	Polk County (part)
239	40	0	143	0	0	0	56	Yamhill County (part)
2	0	0	2	0	0	0	0	
26	9	0	15	0	2	0	0	Klamath Reservation, OR
26	9	0	15	0	2	0	0	Klamath County (part)
								Siletz Reservation and Off-Reservation Trust Land, OR
460	63	0	319	0	0	0	78	Siletz Reservation, OR
298	32	0	225	0	0	0	41	Lincoln County (part)
298	32	0	225	0	0	0	41	Siletz Off-Reservation Trust Land, OR
162	31	0	94	0	0	0	37	Lincoln County (part)
162	31	0	94	0	0	0	37	Marion County (part)
0	0	0	0	0	0	0	0	
2,889	1,370	13	1,364	7	1	5	129	Umatilla Reservation, OR
2,889	1,370	13	1,364	7	1	5	129	Umatilla County (part)
0	0	0	0	0	0	0	0	Union County (part)
								Warm Springs Reservation and Off-Reservation Trust Land, OR
3,676	209	3	3,343	2	1	0	118	Warm Springs Reservation, OR
3,674	207	3	3,343	2	1	0	118	Clackamas County (part)
0	0	0	0	0	0	0	0	Jefferson County (part)
2,869	85	2	2,694	1	0	0	87	Marion County (part)
0	0	0	0	0	0	0	0	Wasco County (part)
805	122	1	649	1	1	0	31	Warm Springs Off-Reservation Trust Land, OR
2	2	0	0	0	0	0	0	Gilliam County (part)
0	0	0	0	0	0	0	0	Hood River County (part)
0	0	0	0	0	0	0	0	Sherman County (part)
0	0	0	0	0	0	0	0	Wasco County (part)
2	2	0	0	0	0	0	0	

Table 19.

Population for Selected Categories of Race for American Indian and Alaska Native Areas: 2010

[For information on confidentiality protection, nonsampling error, and definitions, see Selected Appendixes at <www.census.gov/prod/cen2010/cph-1-a.pdf>]

American Indian Area County	American Indian and Alaska Native; White ¹	American Indian and Alaska Native; Black or African American ¹	American Indian and Alaska Native; Some Other Race ¹	Race alone or in combination with one or more other races					
				White	Black or African American	American Indian and Alaska Native	Asian	Native Hawaiian and Other Pacific Islander	Some Other Race
AMERICAN INDIAN RESERVATION AND OFF-RESERVATION TRUST LAND -- FEDERAL									
All areas.....	362	38	65	2,443	69	6,542	73	49	144
Burns Paiute Indian Colony and Off-Reservation Trust Land, OR.....	6	0	0	10	0	124	0	2	0
Burns Paiute Indian Colony, OR.....	6	0	0	10	0	122	0	2	0
Harney County (part).....	6	0	0	10	0	122	0	2	0
Burns Paiute Off-Reservation Trust Land, OR.....	0	0	0	0	0	2	0	0	0
Harney County (part).....	0	0	0	0	0	2	0	0	0
Celilo Village, OR.....	6	0	0	8	0	72	0	0	0
Wasco County (part).....	6	0	0	8	0	72	0	0	0
Coos, Lower Umpqua, and Siuslaw Reservation and Off-Reservation Trust Land, OR.....	11	0	0	26	0	31	1	0	6
Coos, Lower Umpqua, and Siuslaw Reservation, OR.....	0	0	0	0	0	0	0	0	0
Coos County (part).....	0	0	0	0	0	0	0	0	0
Curry County (part).....	0	0	0	0	0	0	0	0	0
Lane County (part).....	0	0	0	0	0	0	0	0	0
Coos, Lower Umpqua, and Siuslaw Off-Reservation Trust Land, OR.....	11	0	0	26	0	31	1	0	6
Coos County (part).....	11	0	0	26	0	31	1	0	6
Lane County (part).....	0	0	0	0	0	0	0	0	0
Coquille Reservation, OR.....	12	0	0	179	1	157	8	0	0
Coos County (part).....	12	0	0	179	1	157	8	0	0
Cow Creek Reservation and Off-Reservation Trust Land, OR.....	6	0	0	61	1	48	1	1	0
Cow Creek Reservation, OR.....	6	0	0	37	0	47	1	0	0
Douglas County (part).....	6	0	0	37	0	47	1	0	0
Cow Creek Off-Reservation Trust Land, OR.....	0	0	0	24	1	1	0	1	0
Douglas County (part).....	0	0	0	24	1	1	0	1	0
Fort McDermitt Indian Reservation, NV--OR (part).....	0	0	0	0	0	0	0	0	0
Malheur County (part).....	0	0	0	0	0	0	0	0	0
Grand Ronde Community and Off-Reservation Trust Land, OR.....	89	3	0	169	4	353	3	1	2
Grand Ronde Community, OR.....	30	1	0	67	1	116	1	0	0
Polk County (part).....	15	1	0	42	1	53	0	0	0
Yamhill County (part).....	15	0	0	25	0	63	1	0	0
Grand Ronde Off-Reservation Trust Land, OR.....	59	2	0	102	3	237	2	1	2
Polk County (part).....	59	2	0	102	3	235	2	1	2
Yamhill County (part).....	0	0	0	0	0	2	0	0	0
Klamath Reservation, OR.....	0	0	0	9	0	15	0	2	0
Klamath County (part).....	0	0	0	9	0	15	0	2	0
Siletz Reservation and Off-Reservation Trust Land, OR.....	63	8	1	141	9	427	10	5	3
Siletz Reservation, OR.....	32	0	1	70	1	282	7	3	2
Lincoln County (part).....	32	0	1	70	1	282	7	3	2
Siletz Off-Reservation Trust Land, OR.....	31	8	0	71	8	145	3	2	1
Lincoln County (part).....	31	8	0	71	8	145	3	2	1
Marion County (part).....	0	0	0	0	0	0	0	0	0
Umatilla Reservation, OR.....	101	15	13	1,530	36	1,561	23	13	40
Umatilla County (part).....	101	15	13	1,530	36	1,561	23	13	40
Union County (part).....	0	0	0	0	0	0	0	0	0
Warm Springs Reservation and Off-Reservation Trust Land, OR.....	68	12	51	310	18	3,754	27	25	93
Warm Springs Reservation, OR.....	68	12	51	308	18	3,754	27	25	93
Clackamas County (part).....	0	0	0	0	0	0	0	0	0
Jefferson County (part).....	44	11	48	152	16	3,015	24	19	80
Marion County (part).....	0	0	0	0	0	0	0	0	0
Wasco County (part).....	24	1	3	156	2	739	3	6	13

Table 19.

Population for Selected Categories of Race for American Indian and Alaska Native Areas: 2010—Con.

[For information on confidentiality protection, nonsampling error, and definitions, see Selected Appendixes at <www.census.gov/prod/cen2010/cph-1-a.pdf>]

American Indian Area County	American Indian and Alaska Native; White ¹	American Indian and Alaska Native; Black or African American ¹	American Indian and Alaska Native; Some Other Race ¹	Race alone or in combination with one or more other races					
				White	Black or African American	American Indian and Alaska Native	Asian	Native Hawaiian and Other Pacific Islander	Some Other Race
AMERICAN INDIAN RESERVATION AND OFF-RESERVATION TRUST LAND -- FEDERAL—Con.									
Warm Springs Reservation and Off-Reservation Trust Land, OR—Con.									
Warm Springs Off-Reservation Trust Land, OR.....									
	0	0	0	2	0	0	0	0	0
Gilliam County (part).....	0	0	0	0	0	0	0	0	0
Hood River County (part).....	0	0	0	0	0	0	0	0	0
Sherman County (part).....	0	0	0	0	0	0	0	0	0
Wasco County (part).....	0	0	0	2	0	0	0	0	0

¹ The three largest Census 2000 combinations that included American Indian and Alaska Natives in American Indian and Alaska Native Areas

Table 20.

Households and Families With American Indian and Alaska Native Householder (One Race): 2010

[For information on confidentiality protection, nonsampling error, and definitions, see Selected Appendixes at <www.census.gov/prod/cen2010/cph-1-a.pdf>]

American Indian Area County	Households with American Indian and Alaska Native householder (one race)	Family households						Nonfamily households			Average size		
		Total		Husband-wife family		Female householder, no husband present		Total	Householder living alone		House- holds	Families	
									Total	65 years and over			
		Number	Percent with own children under 18 years	Number	Percent with own children under 18 years	Number	Percent with own children under 18 years						
AMERICAN INDIAN RESERVATION AND OFF-RESERVATION TRUST LAND -- FEDERAL													
All areas.....	1,756	1,340	45.4	516	41.9	544	47.8	416	324	104	3.45	3.85	
Burns Paiute Indian Colony and Off-Reservation Trust Land, OR.....	42	30	36.7	16	31.3	11	27.3	12	12	5	2.74	3.07	
Burns Paiute Indian Colony, OR.....	41	29	37.9	15	33.3	11	27.3	12	12	5	2.76	3.10	
Harney County (part).....	41	29	37.9	15	33.3	11	27.3	12	12	5	2.76	3.10	
Burns Paiute Off-Reservation Trust Land, OR.....	1	1	0.0	1	0.0	0	(X)	0	0	0	2.00	2.00	
Harney County (part).....	1	1	0.0	1	0.0	0	(X)	0	0	0	2.00	2.00	
Celilo Village, OR.....	14	12	66.7	4	100.0	5	40.0	2	2	0	5.14	5.58	
Wasco County (part).....	14	12	66.7	4	100.0	5	40.0	2	2	0	5.14	5.58	
Coos, Lower Umpqua, and Siuslaw Reservation and Off-Reservation Trust Land, OR.....	10	5	40.0	0	(X)	5	40.0	5	5	2	1.90	2.80	
Coos, Lower Umpqua, and Siuslaw Reservation, OR.....	0	0	(X)	0	(X)	0	(X)	0	0	0	0.00	0.00	
Coos County (part).....	0	0	(X)	0	(X)	0	(X)	0	0	0	0.00	0.00	
Curry County (part).....	0	0	(X)	0	(X)	0	(X)	0	0	0	0.00	0.00	
Lane County (part).....	0	0	(X)	0	(X)	0	(X)	0	0	0	0.00	0.00	
Coos, Lower Umpqua, and Siuslaw Off-Reservation Trust Land, OR.....	10	5	40.0	0	(X)	5	40.0	5	5	2	1.90	2.80	
Coos County (part).....	10	5	40.0	0	(X)	5	40.0	5	5	2	1.90	2.80	
Lane County (part).....	0	0	(X)	0	(X)	0	(X)	0	0	0	0.00	0.00	
Coquille Reservation, OR.....	62	36	63.9	21	57.1	11	72.7	26	20	4	2.40	3.11	
Coos County (part).....	62	36	63.9	21	57.1	11	72.7	26	20	4	2.40	3.11	
Cow Creek Reservation and Off-Reservation Trust Land, OR.....	15	11	63.6	3	33.3	6	66.7	4	2	0	2.87	2.73	
Cow Creek Reservation, OR.....	15	11	63.6	3	33.3	6	66.7	4	2	0	2.87	2.73	
Douglas County (part).....	15	11	63.6	3	33.3	6	66.7	4	2	0	2.87	2.73	
Cow Creek Off-Reservation Trust Land, OR.....	0	0	(X)	0	(X)	0	(X)	0	0	0	0.00	0.00	
Douglas County (part).....	0	0	(X)	0	(X)	0	(X)	0	0	0	0.00	0.00	
Fort McDermitt Indian Reservation, NV--OR (part).....	0	0	(X)	0	(X)	0	(X)	0	0	0	0.00	0.00	
Malheur County (part).....	0	0	(X)	0	(X)	0	(X)	0	0	0	0.00	0.00	
Grand Ronde Community and Off-Reservation Trust Land, OR.....	121	77	45.5	30	50.0	34	35.3	44	39	14	2.45	3.00	
Grand Ronde Community, OR.....	50	24	16.7	12	16.7	11	18.2	26	24	14	1.88	2.63	
Polk County (part).....	18	14	21.4	8	25.0	5	20.0	4	4	0	2.50	2.79	
Yamhill County (part).....	32	10	10.0	4	0.0	6	16.7	22	20	14	1.53	2.40	
Grand Ronde Off-Reservation Trust Land, OR.....	71	53	58.5	18	72.2	23	43.5	18	15	0	2.86	3.17	
Polk County (part).....	70	52	59.6	18	72.2	22	45.5	18	15	0	2.87	3.19	
Yamhill County (part).....	1	1	0.0	0	(X)	1	0.0	0	0	0	2.00	2.00	
Klamath Reservation, OR.....	12	3	0.0	1	0.0	1	0.0	9	8	3	1.33	2.00	
Klamath County (part).....	12	3	0.0	1	0.0	1	0.0	9	8	3	1.33	2.00	
Siletz Reservation and Off-Reservation Trust Land, OR.....	134	85	54.1	30	53.3	41	56.1	49	40	9	2.85	3.51	
Siletz Reservation, OR.....	93	57	50.9	20	45.0	25	56.0	36	30	9	2.82	3.56	
Lincoln County (part).....	93	57	50.9	20	45.0	25	56.0	36	30	9	2.82	3.56	
Siletz Off-Reservation Trust Land, OR.....	41	28	60.7	10	70.0	16	56.3	13	10	0	2.93	3.39	
Lincoln County (part).....	41	28	60.7	10	70.0	16	56.3	13	10	0	2.93	3.39	
Marion County (part).....	0	0	(X)	0	(X)	0	(X)	0	0	0	0.00	0.00	
Umatilla Reservation, OR.....	469	347	40.3	142	35.2	133	40.6	122	98	36	3.11	3.50	
Umatilla County (part).....	469	347	40.3	142	35.2	133	40.6	122	98	36	3.11	3.50	
Union County (part).....	0	0	(X)	0	(X)	0	(X)	0	0	0	0.00	0.00	
Warm Springs Reservation and Off-Reservation Trust Land, OR.....	877	734	45.9	269	42.0	297	51.2	143	98	31	4.00	4.21	
Warm Springs Reservation, OR.....	877	734	45.9	269	42.0	297	51.2	143	98	31	4.00	4.21	
Clackamas County (part).....	0	0	(X)	0	(X)	0	(X)	0	0	0	0.00	0.00	
Jefferson County (part).....	696	588	48.8	197	44.7	258	54.3	108	73	21	4.06	4.26	
Marion County (part).....	0	0	(X)	0	(X)	0	(X)	0	0	0	0.00	0.00	
Wasco County (part).....	181	146	34.2	72	34.7	39	30.8	35	25	10	3.76	4.04	
Warm Springs Off-Reservation Trust Land, OR.....	0	0	(X)	0	(X)	0	(X)	0	0	0	0.00	0.00	
Gilliam County (part).....	0	0	(X)	0	(X)	0	(X)	0	0	0	0.00	0.00	

Table 20.

Households and Families With American Indian and Alaska Native Householder (One Race): 2010—Con.

[For information on confidentiality protection, nonsampling error, and definitions, see Selected Appendixes at <www.census.gov/prod/cen2010/cph-1-a.pdf>]

American Indian Area County	Households with American Indian and Alaska Native householder (one race)	Family households						Nonfamily households			Average size		
		Total		Husband-wife family		Female householder, no husband present		Total	Householder living alone		House- holds	Families	
		Number	Percent with own children under 18 years	Number	Percent with own children under 18 years	Number	Percent with own children under 18 years		Total	Total			65 years and over
AMERICAN INDIAN RESERVATION AND OFF-RESERVATION TRUST LAND – FEDERAL—Con.													
Warm Springs Reservation and Off-Reservation Trust Land, OR—Con.													
Warm Springs Off-Reservation Trust Land, OR—Con.													
Hood River County (part).....	0	0	(X)	0	(X)	0	(X)	0	0	0	0.00	0.00	
Sherman County (part).....	0	0	(X)	0	(X)	0	(X)	0	0	0	0.00	0.00	
Wasco County (part).....	0	0	(X)	0	(X)	0	(X)	0	0	0	0.00	0.00	

Table 21.

Household Relationship and Group Quarters Population for the American Indian and Alaska Native Population (One Race): 2010

[For information on confidentiality protection, nonsampling error, and definitions, see Selected Appendixes at <www.census.gov/prod/cen2010/cph-1-a.pdf>]

American Indian Area County	Household population							Group quarters population		
	Total	Householder	Relationship to householder					Total	Institutionalized population	Non-institutionalized population
			Spouse	Child	Other relatives	Nonrelatives				
						Total	Unmarried partner			
AMERICAN INDIAN RESERVATION AND OFF-RESERVATION TRUST LAND -- FEDERAL										
All areas.....	5,922	1,756	440	2,063	1,248	415	243	67	63	4
Burns Paiute Indian Colony and Off-Reservation Trust Land, OR.....	116	42	17	35	11	11	4	0	0	0
Burns Paiute Indian Colony, OR.....	114	41	16	35	11	11	4	0	0	0
Harney County (part).....	114	41	16	35	11	11	4	0	0	0
Burns Paiute Off-Reservation Trust Land, OR.....	2	1	1	0	0	0	0	0	0	0
Harney County (part).....	2	1	1	0	0	0	0	0	0	0
Celilo Village, OR.....	66	14	4	31	15	2	1	0	0	0
Wasco County (part).....	66	14	4	31	15	2	1	0	0	0
Coos, Lower Umpqua, and Siuslaw Reservation and Off-Reservation Trust Land, OR.....	19	10	0	4	4	1	1	0	0	0
Coos, Lower Umpqua, and Siuslaw Reservation, OR.....	0	0	0	0	0	0	0	0	0	0
Coos County (part).....	0	0	0	0	0	0	0	0	0	0
Curry County (part).....	0	0	0	0	0	0	0	0	0	0
Lane County (part).....	0	0	0	0	0	0	0	0	0	0
Coos, Lower Umpqua, and Siuslaw Off-Reservation Trust Land, OR.....	19	10	0	4	4	1	1	0	0	0
Coos County (part).....	19	10	0	4	4	1	1	0	0	0
Lane County (part).....	0	0	0	0	0	0	0	0	0	0
Coquille Reservation, OR.....	140	62	12	59	5	2	2	0	0	0
Coos County (part).....	140	62	12	59	5	2	2	0	0	0
Cow Creek Reservation and Off-Reservation Trust Land, OR.....	41	15	5	15	4	2	2	0	0	0
Cow Creek Reservation, OR.....	40	15	4	15	4	2	2	0	0	0
Douglas County (part).....	40	15	4	15	4	2	2	0	0	0
Cow Creek Off-Reservation Trust Land, OR.....	1	0	1	0	0	0	0	0	0	0
Douglas County (part).....	1	0	1	0	0	0	0	0	0	0
Fort McDermitt Indian Reservation, NV--OR (part).....	0	0	0	0	0	0	0	0	0	0
Malheur County (part).....	0	0	0	0	0	0	0	0	0	0
Grand Ronde Community and Off-Reservation Trust Land, OR.....	257	121	14	81	27	14	5	0	0	0
Grand Ronde Community, OR.....	84	50	6	15	10	3	2	0	0	0
Polk County (part).....	37	18	4	8	7	0	0	0	0	0
Yamhill County (part).....	47	32	2	7	3	3	2	0	0	0
Grand Ronde Off-Reservation Trust Land, OR.....	173	71	8	66	17	11	3	0	0	0
Polk County (part).....	171	70	8	66	16	11	3	0	0	0
Yamhill County (part).....	2	1	0	0	1	0	0	0	0	0
Klamath Reservation, OR.....	15	12	0	1	1	1	0	0	0	0
Klamath County (part).....	15	12	0	1	1	1	0	0	0	0
Siletz Reservation and Off-Reservation Trust Land, OR.....	347	134	21	124	48	20	17	0	0	0
Siletz Reservation, OR.....	242	93	15	87	32	15	13	0	0	0
Lincoln County (part).....	242	93	15	87	32	15	13	0	0	0
Siletz Off-Reservation Trust Land, OR.....	105	41	6	37	16	5	4	0	0	0
Lincoln County (part).....	105	41	6	37	16	5	4	0	0	0
Marion County (part).....	0	0	0	0	0	0	0	0	0	0
Umatilla Reservation, OR.....	1,419	469	108	519	219	104	68	0	0	0
Umatilla County (part).....	1,419	469	108	519	219	104	68	0	0	0
Union County (part).....	0	0	0	0	0	0	0	0	0	0
Warm Springs Reservation and Off-Reservation Trust Land, OR.....	3,502	877	259	1,194	914	258	143	67	63	4
Warm Springs Reservation, OR.....	3,502	877	259	1,194	914	258	143	67	63	4
Clackamas County (part).....	0	0	0	0	0	0	0	0	0	0
Jefferson County (part).....	2,802	696	186	988	732	200	114	64	63	1
Marion County (part).....	0	0	0	0	0	0	0	0	0	0
Wasco County (part).....	700	181	73	206	182	58	29	3	0	3
Warm Springs Off-Reservation Trust Land, OR.....	0	0	0	0	0	0	0	0	0	0
Gilliam County (part).....	0	0	0	0	0	0	0	0	0	0

Table 21.

Household Relationship and Group Quarters Population for the American Indian and Alaska Native Population (One Race): 2010—Con.

[For information on confidentiality protection, nonsampling error, and definitions, see Selected Appendixes at <www.census.gov/prod/cen2010/cph-1-a.pdf>]

American Indian Area County	Household population							Group quarters population		
	Total	Householder	Relationship to householder					Total	Institution- alized population	Non- institution- alized population
			Spouse	Child	Other relatives	Nonrelatives				
						Total	Unmarried partner			
AMERICAN INDIAN RESERVATION AND OFF-RESERVATION TRUST LAND – FEDERAL—Con.										
Warm Springs Reservation and Off-Reservation Trust Land, OR—Con.										
Warm Springs Off-Reservation Trust Land, OR—Con.										
Hood River County (part).....	0	0	0	0	0	0	0	0	0	0
Sherman County (part).....	0	0	0	0	0	0	0	0	0	0
Wasco County (part).....	0	0	0	0	0	0	0	0	0	0

Table 22.

Housing Occupancy and Tenure: 2010

[For information on confidentiality protection, nonsampling error, and definitions, see Selected Appendixes at <www.census.gov/prod/cen2010/cph-1-a.pdf>]

American Indian Area County	Total housing units	Occupied housing units with American Indian and Alaska Native householder (one race)						Vacant housing units				
		Total	Owner occupied		Renter occupied	Average household size		Total	For seasonal, recrea- tional, or occasional use	Vacancy rate		
			Number	Percent of occupied housing units		Owner- occupied units	Renter- occupied units			Available housing	Home- owner	Rental
AMERICAN INDIAN RESERVATION AND OFF-RESERVATION TRUST LAND -- FEDERAL												
All areas.....	2,924	1,756	1,013	57.7	743	3.71	3.09	213	40	3.8	0.4	8.2
Burns Paiute Indian Colony and Off-Reservation Trust Land, OR.....	53	42	34	81.0	8	2.71	2.88	7	0	7.8	0.0	26.7
Burns Paiute Indian Colony, OR.....	52	41	33	80.5	8	2.73	2.88	7	0	8.0	0.0	26.7
Harney County (part).....	52	41	33	80.5	8	2.73	2.88	7	0	8.0	0.0	26.7
Burns Paiute Off-Reservation Trust Land, OR.....	1	1	1	100.0	0	2.00	0.00	0	0	0.0	0.0	(X)
Harney County (part).....	1	1	1	100.0	0	2.00	0.00	0	0	0.0	0.0	(X)
Celilo Village, OR.....	15	14	1	7.1	13	3.00	5.31	0	0	0.0	0.0	0.0
Wasco County (part).....	15	14	1	7.1	13	3.00	5.31	0	0	0.0	0.0	0.0
Coos, Lower Umpqua, and Siuslaw Reservation and Off-Reservation Trust Land, OR.....	19	10	0	0.0	10	0.00	1.90	1	0	5.3	0.0	5.6
Coos, Lower Umpqua, and Siuslaw Reservation, OR.....	0	0	0	(X)	0	0.00	0.00	0	0	(X)	(X)	(X)
Coos County (part).....	0	0	0	(X)	0	0.00	0.00	0	0	(X)	(X)	(X)
Curry County (part).....	0	0	0	(X)	0	0.00	0.00	0	0	(X)	(X)	(X)
Lane County (part).....	0	0	0	(X)	0	0.00	0.00	0	0	(X)	(X)	(X)
Coos, Lower Umpqua, and Siuslaw Off-Reservation Trust Land, OR.....	19	10	0	0.0	10	0.00	1.90	1	0	5.3	0.0	5.6
Coos County (part).....	19	10	0	0.0	10	0.00	1.90	1	0	5.3	0.0	5.6
Lane County (part).....	0	0	0	(X)	0	0.00	0.00	0	0	(X)	(X)	(X)
Coquille Reservation, OR.....	167	62	18	29.0	44	3.06	2.14	18	0	7.5	0.0	9.6
Coos County (part).....	167	62	18	29.0	44	3.06	2.14	18	0	7.5	0.0	9.6
Cow Creek Reservation and Off-Reservation Trust Land, OR.....	41	15	0	0.0	15	0.00	2.87	2	0	2.5	0.0	2.6
Cow Creek Reservation, OR.....	29	15	0	0.0	15	0.00	2.87	1	0	0.0	0.0	0.0
Douglas County (part).....	29	15	0	0.0	15	0.00	2.87	1	0	0.0	0.0	0.0
Cow Creek Off-Reservation Trust Land, OR.....	12	0	0	(X)	0	0.00	0.00	1	0	8.3	0.0	9.1
Douglas County (part).....	12	0	0	(X)	0	0.00	0.00	1	0	8.3	0.0	9.1
Fort McDermitt Indian Reservation, NV--OR (part).....	0	0	0	(X)	0	0.00	0.00	0	0	(X)	(X)	(X)
Malheur County (part).....	0	0	0	(X)	0	0.00	0.00	0	0	(X)	(X)	(X)
Grand Ronde Community and Off-Reservation Trust Land, OR.....	191	121	20	16.5	101	2.45	2.46	18	0	8.4	2.9	9.6
Grand Ronde Community, OR.....	82	50	18	36.0	32	2.50	1.53	3	0	1.2	3.0	0.0
Polk County (part).....	32	18	18	100.0	0	2.50	0.00	0	0	0.0	0.0	(X)
Yamhill County (part).....	50	32	0	0.0	32	0.00	1.53	3	0	2.0	100.0	0.0
Grand Ronde Off-Reservation Trust Land, OR.....	109	71	2	2.8	69	2.00	2.88	15	0	13.8	0.0	14.0
Polk County (part).....	108	70	1	1.4	69	2.00	2.88	15	0	13.9	0.0	14.0
Yamhill County (part).....	1	1	1	100.0	0	2.00	0.00	0	0	0.0	0.0	(X)
Klamath Reservation, OR.....	19	12	1	8.3	11	1.00	1.36	1	0	0.0	0.0	0.0
Klamath County (part).....	19	12	1	8.3	11	1.00	1.36	1	0	0.0	0.0	0.0
Siletz Reservation and Off-Reservation Trust Land, OR.....	176	134	63	47.0	71	3.35	2.41	6	1	2.3	0.0	4.3
Siletz Reservation, OR.....	116	93	42	45.2	51	3.62	2.16	4	0	2.6	0.0	4.7
Lincoln County (part).....	116	93	42	45.2	51	3.62	2.16	4	0	2.6	0.0	4.7
Siletz Off-Reservation Trust Land, OR.....	60	41	21	51.2	20	2.81	3.05	2	1	1.7	0.0	3.4
Lincoln County (part).....	60	41	21	51.2	20	2.81	3.05	2	1	1.7	0.0	3.4
Marion County (part).....	0	0	0	(X)	0	0.00	0.00	0	0	(X)	(X)	(X)
Umatilla Reservation, OR.....	1,179	469	263	56.1	206	3.12	3.10	100	28	4.2	0.8	10.2
Umatilla County (part).....	1,179	469	263	56.1	206	3.12	3.10	100	28	4.2	0.8	10.2
Union County (part).....	0	0	0	(X)	0	0.00	0.00	0	0	(X)	(X)	(X)
Warm Springs Reservation and Off-Reservation Trust Land, OR.....	1,064	877	613	69.9	264	4.13	3.69	60	11	2.1	0.0	6.4
Warm Springs Reservation, OR.....	1,062	877	613	69.9	264	4.13	3.69	59	11	2.1	0.0	6.4
Clackamas County (part).....	0	0	0	(X)	0	0.00	0.00	0	0	(X)	(X)	(X)
Jefferson County (part).....	802	696	469	67.4	227	4.15	3.87	36	3	2.3	0.0	6.7
Marion County (part).....	0	0	0	(X)	0	0.00	0.00	0	0	(X)	(X)	(X)
Wasco County (part).....	260	181	144	79.6	37	4.07	2.57	23	8	1.6	0.0	5.3

Table 22.

Housing Occupancy and Tenure: 2010—Con.

[For information on confidentiality protection, nonsampling error, and definitions, see Selected Appendixes at <www.census.gov/prod/cen2010/cph-1-a.pdf>]

American Indian Area County	Total housing units	Occupied housing units with American Indian and Alaska Native householder (one race)						Vacant housing units				
		Total	Owner occupied		Renter occupied	Average household size		Total	For seasonal, recrea- tional, or occasional use	Vacancy rate		
			Number	Percent of occupied housing units		Owner- occupied units	Renter- occupied units			Available housing	Home- owner	Rental
AMERICAN INDIAN RESERVATION AND OFF-RESERVATION TRUST LAND -- FEDERAL—Con.												
Warm Springs Reservation and Off-Reservation Trust Land, OR—Con.												
Warm Springs Off-Reservation Trust Land, OR.....	2	0	0	(X)	0	0.00	0.00	1	0	0.0	0.0	(X)
Gilliam County (part).....	0	0	0	(X)	0	0.00	0.00	0	0	(X)	(X)	(X)
Hood River County (part).....	0	0	0	(X)	0	0.00	0.00	0	0	(X)	(X)	(X)
Sherman County (part).....	0	0	0	(X)	0	0.00	0.00	0	0	(X)	(X)	(X)
Wasco County (part).....	2	0	0	(X)	0	0.00	0.00	1	0	0.0	0.0	(X)

Table 23.

Occupied Housing Units (Households) by Race and Hispanic or Latino Origin of Householder: 2010

[For information on confidentiality protection, nonsampling error, and definitions, see Selected Appendixes at <www.census.gov/prod/cen2010/cph-1-a.pdf>]

American Indian Area County	Total occupied housing units	Race of householder						Two or More Races	House- holder Hispanic or Latino (of any race)	House- holder White alone, not Hispanic or Latino
		One race								
		White	Black or African American	American Indian and Alaska Native	Asian	Native Hawaiian and Other Pacific Islander	Some Other Race			
AMERICAN INDIAN RESERVATION AND OFF-RESERVATION TRUST LAND -- FEDERAL										
All areas.....	2,711	787	2	1,756	5	3	15	143	94	774
Burns Paiute Indian Colony and Off-Reservation Trust Land, OR.....	46	1	0	42	0	0	0	3	0	1
Burns Paiute Indian Colony, OR.....	45	1	0	41	0	0	0	3	0	1
Harney County (part).....	45	1	0	41	0	0	0	3	0	1
Burns Paiute Off-Reservation Trust Land, OR.....	1	0	0	1	0	0	0	0	0	0
Harney County (part).....	1	0	0	1	0	0	0	0	0	0
Celilo Village, OR.....	15	1	0	14	0	0	0	0	0	1
Wasco County (part).....	15	1	0	14	0	0	0	0	0	1
Coos, Lower Umpqua, and Siuslaw Reservation and Off-Reservation Trust Land, OR.....	18	4	0	10	0	0	0	4	1	4
Coos, Lower Umpqua, and Siuslaw Reservation, OR.....	0	0	0	0	0	0	0	0	0	0
Coos County (part).....	0	0	0	0	0	0	0	0	0	0
Curry County (part).....	0	0	0	0	0	0	0	0	0	0
Lane County (part).....	0	0	0	0	0	0	0	0	0	0
Coos, Lower Umpqua, and Siuslaw Off-Reservation Trust Land, OR.....	18	4	0	10	0	0	0	4	1	4
Coos County (part).....	18	4	0	10	0	0	0	4	1	4
Lane County (part).....	0	0	0	0	0	0	0	0	0	0
Coquille Reservation, OR.....	149	77	0	62	1	0	0	9	2	77
Coos County (part).....	149	77	0	62	1	0	0	9	2	77
Cow Creek Reservation and Off-Reservation Trust Land, OR.....	39	20	0	15	0	1	0	3	2	18
Cow Creek Reservation, OR.....	28	10	0	15	0	0	0	3	2	8
Douglas County (part).....	28	10	0	15	0	0	0	3	2	8
Cow Creek Off-Reservation Trust Land, OR.....	11	10	0	0	0	1	0	0	0	10
Douglas County (part).....	11	10	0	0	0	1	0	0	0	10
Fort McDermitt Indian Reservation, NV--OR (part).....	0	0	0	0	0	0	0	0	0	0
Malheur County (part).....	0	0	0	0	0	0	0	0	0	0
Grand Ronde Community and Off-Reservation Trust Land, OR.....	173	22	0	121	0	0	0	30	9	22
Grand Ronde Community, OR.....	79	15	0	50	0	0	0	14	0	15
Polk County (part).....	32	9	0	18	0	0	0	5	0	9
Yamhill County (part).....	47	6	0	32	0	0	0	9	0	6
Grand Ronde Off-Reservation Trust Land, OR.....	94	7	0	71	0	0	0	16	9	7
Polk County (part).....	93	7	0	70	0	0	0	16	9	7
Yamhill County (part).....	1	0	0	1	0	0	0	0	0	0
Klamath Reservation, OR.....	18	5	0	12	0	1	0	0	0	5
Klamath County (part).....	18	5	0	12	0	1	0	0	0	5
Siletz Reservation and Off-Reservation Trust Land, OR.....	170	12	0	134	0	0	0	24	4	11
Siletz Reservation, OR.....	112	8	0	93	0	0	0	11	2	8
Lincoln County (part).....	112	8	0	93	0	0	0	11	2	8
Siletz Off-Reservation Trust Land, OR.....	58	4	0	41	0	0	0	13	2	3
Lincoln County (part).....	58	4	0	41	0	0	0	13	2	3
Marion County (part).....	0	0	0	0	0	0	0	0	0	0
Umatilla Reservation, OR.....	1,079	569	2	469	2	1	6	30	27	560
Umatilla County (part).....	1,079	569	2	469	2	1	6	30	27	560
Union County (part).....	0	0	0	0	0	0	0	0	0	0
Warm Springs Reservation and Off-Reservation Trust Land, OR.....	1,004	76	0	877	2	0	9	40	49	75
Warm Springs Reservation, OR.....	1,003	75	0	877	2	0	9	40	49	74
Clackamas County (part).....	0	0	0	0	0	0	0	0	0	0
Jefferson County (part).....	766	31	0	696	1	0	6	32	42	31
Marion County (part).....	0	0	0	0	0	0	0	0	0	0
Wasco County (part).....	237	44	0	181	1	0	3	8	7	43
Warm Springs Off-Reservation Trust Land, OR.....	1	1	0	0	0	0	0	0	0	1
Gilliam County (part).....	0	0	0	0	0	0	0	0	0	0

Table 23.

Occupied Housing Units (Households) by Race and Hispanic or Latino Origin of Householder: 2010—Con.

[For information on confidentiality protection, nonsampling error, and definitions, see Selected Appendixes at <www.census.gov/prod/cen2010/cph-1-a.pdf>]

American Indian Area County	Total occupied housing units	Race of householder							Two or More Races	House- holder Hispanic or Latino (of any race)	House- holder White alone, not Hispanic or Latino
		One race									
		White	Black or African American	American Indian and Alaska Native	Asian	Native Hawaiian and Other Pacific Islander	Some Other Race				
AMERICAN INDIAN RESERVATION AND OFF-RESERVATION TRUST LAND -- FEDERAL—Con.											
Warm Springs Reservation and Off-Reservation Trust Land, OR—Con.											
Warm Springs Off-Reservation Trust Land, OR—Con.											
Hood River County (part).....	0	0	0	0	0	0	0	0	0	0	0
Sherman County (part).....	0	0	0	0	0	0	0	0	0	0	0
Wasco County (part).....	1	1	0	0	0	0	0	0	0	0	1

Table 24.

Land Area and Population Density: 2010

[For information on confidentiality protection, nonsampling error, and definitions, see Selected Appendixes at <www.census.gov/prod/cen2010/cph-1-a.pdf>]

American Indian Area County	Land area in square miles	Total population		American Indian Area County	Land area in square miles	Total population	
		Number	Average per square mile			Number	Average per square mile
AMERICAN INDIAN RESERVATION AND OFF-RESERVATION TRUST LAND -- FEDERAL				AMERICAN INDIAN RESERVATION AND OFF-RESERVATION TRUST LAND -- FEDERAL--Con.			
All areas.....	1,376.57	8,685	6.3	Grand Ronde Community and Off-Reservation Trust Land, OR.....	16.45	434	26.4
Burns Paiute Indian Colony and Off-Reservation Trust Land, OR.....	18.94	128	6.8	Grand Ronde Community, OR.....	15.86	153	9.6
Burns Paiute Indian Colony, OR.....	1.28	126	98.8	Polk County (part).....	0.35	80	229.7
Harney County (part).....	1.28	126	98.8	Yamhill County (part).....	15.52	73	4.7
Burns Paiute Off-Reservation Trust Land, OR.....	17.67	2	0.1	Grand Ronde Off-Reservation Trust Land, OR.....	0.58	281	483.0
Harney County (part).....	17.67	2	0.1	Polk County (part).....	0.30	279	940.5
Celilo Village, OR.....	0.18	74	416.2	Yamhill County (part).....	0.29	2	7.0
Wasco County (part).....	0.18	74	416.2	Klamath Reservation, OR.....	0.50	26	52.3
Coos, Lower Umpqua, and Siuslaw Reservation and Off-Reservation Trust Land, OR.....	0.22	47	210.9	Klamath County (part).....	0.50	26	52.3
Coos, Lower Umpqua, and Siuslaw Reservation, OR.....	0.03	0	0.0	Siletz Reservation and Off-Reservation Trust Land, OR.....	6.87	506	73.6
Coos County (part).....	0.01	0	0.0	Siletz Reservation, OR.....	6.40	321	50.2
Curry County (part).....	0.02	0	0.0	Lincoln County (part).....	6.40	321	50.2
Lane County (part).....	0.00	0	0.0	Siletz Off-Reservation Trust Land, OR.....	0.47	185	391.5
Coos, Lower Umpqua, and Siuslaw Off-Reservation Trust Land, OR.....	0.19	47	246.3	Lincoln County (part).....	0.43	185	426.5
Coos County (part).....	0.05	47	1,017.1	Marion County (part).....	0.04	0	0.0
Lane County (part).....	0.14	0	0.0	Umatilla Reservation, OR.....	270.70	3,031	11.2
Coquille Reservation, OR.....	10.08	323	32.0	Umatilla County (part).....	268.45	3,031	11.3
Coos County (part).....	10.08	323	32.0	Union County (part).....	2.25	0	0.0
Cow Creek Reservation and Off-Reservation Trust Land, OR.....	5.43	104	19.2	Warm Springs Reservation and Off-Reservation Trust Land, OR.....	1,018.91	4,012	3.9
Cow Creek Reservation, OR.....	3.88	78	20.1	Warm Springs Reservation, OR.....	1,010.37	4,010	4.0
Douglas County (part).....	3.88	78	20.1	Clackamas County (part).....	21.56	0	0.0
Cow Creek Off-Reservation Trust Land, OR	1.54	26	16.8	Jefferson County (part).....	400.58	3,133	7.8
Douglas County (part).....	1.54	26	16.8	Marion County (part).....	6.90	0	0.0
Fort McDermitt Indian Reservation, NV--OR (part).....	28.30	0	0.0	Wasco County (part).....	581.33	877	1.5
Malheur County (part).....	28.30	0	0.0	Warm Springs Off-Reservation Trust Land, OR.....	8.54	2	0.2
				Gilliam County (part).....	6.05	0	0.0
				Hood River County (part).....	0.26	0	0.0
				Sherman County (part).....	0.48	0	0.0
				Wasco County (part).....	1.76	2	1.1

Appendixes

Several appendixes traditionally found in printed reports are now available in a separate volume. For the following, see CPH-1-A, *Summary Population and Housing Characteristics, Selected Appendixes*, on the Internet at <www.census.gov/prod/cen2010/cph-1-a.pdf>:

Appendix A. Geographic Terms and Concepts

Appendix B. Definitions of Subject Characteristics

Appendix C. Data Collection and Processing Procedures

Appendix D. Questionnaire

Appendix F. Operational Overview and Accuracy of the Data

Appendix G. Residence Rule and Residence Situations for the 2010 Census of the United States

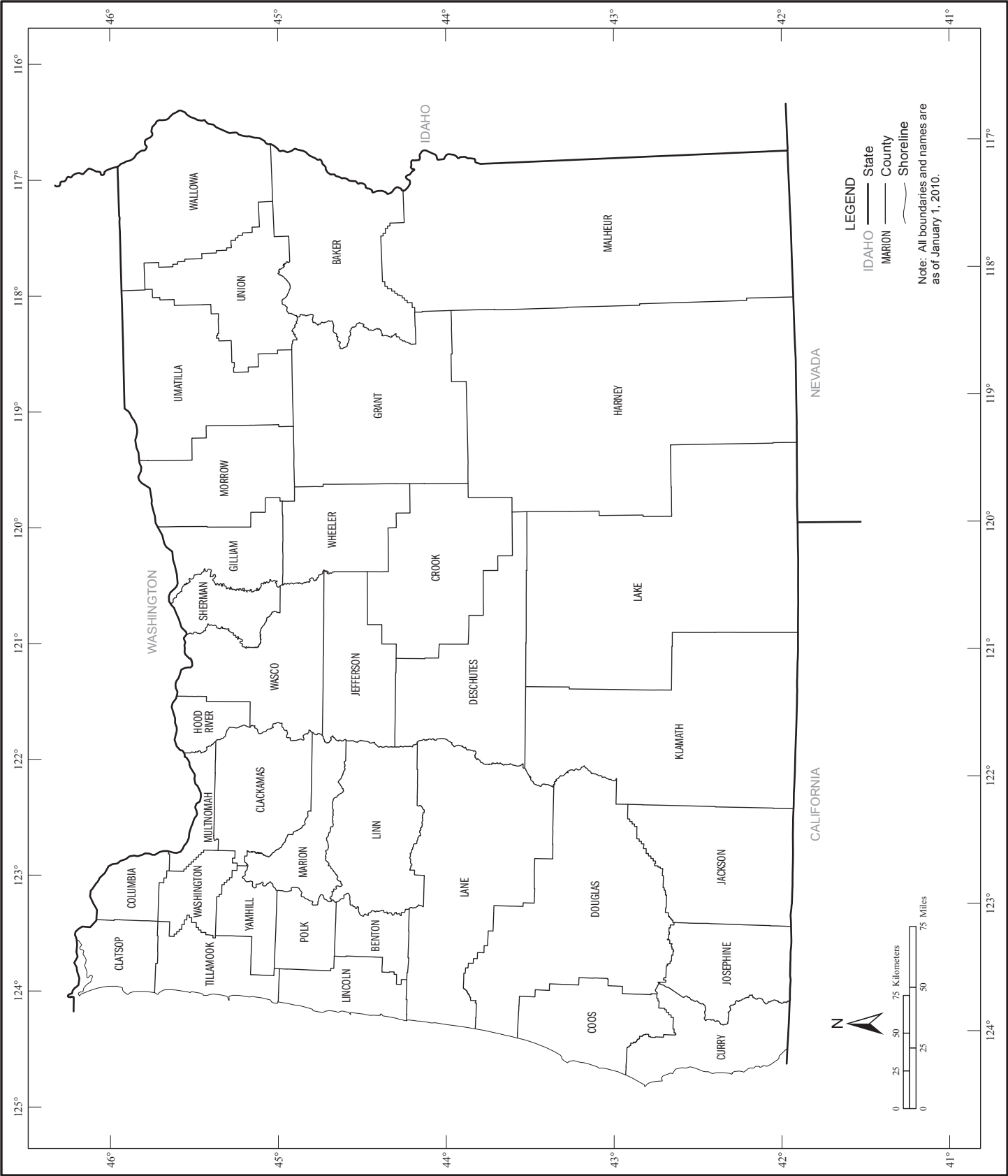
Appendix H. Acknowledgments

This Appendix section contains:

Appendix E. Maps











Appendix E. Maps

Counties



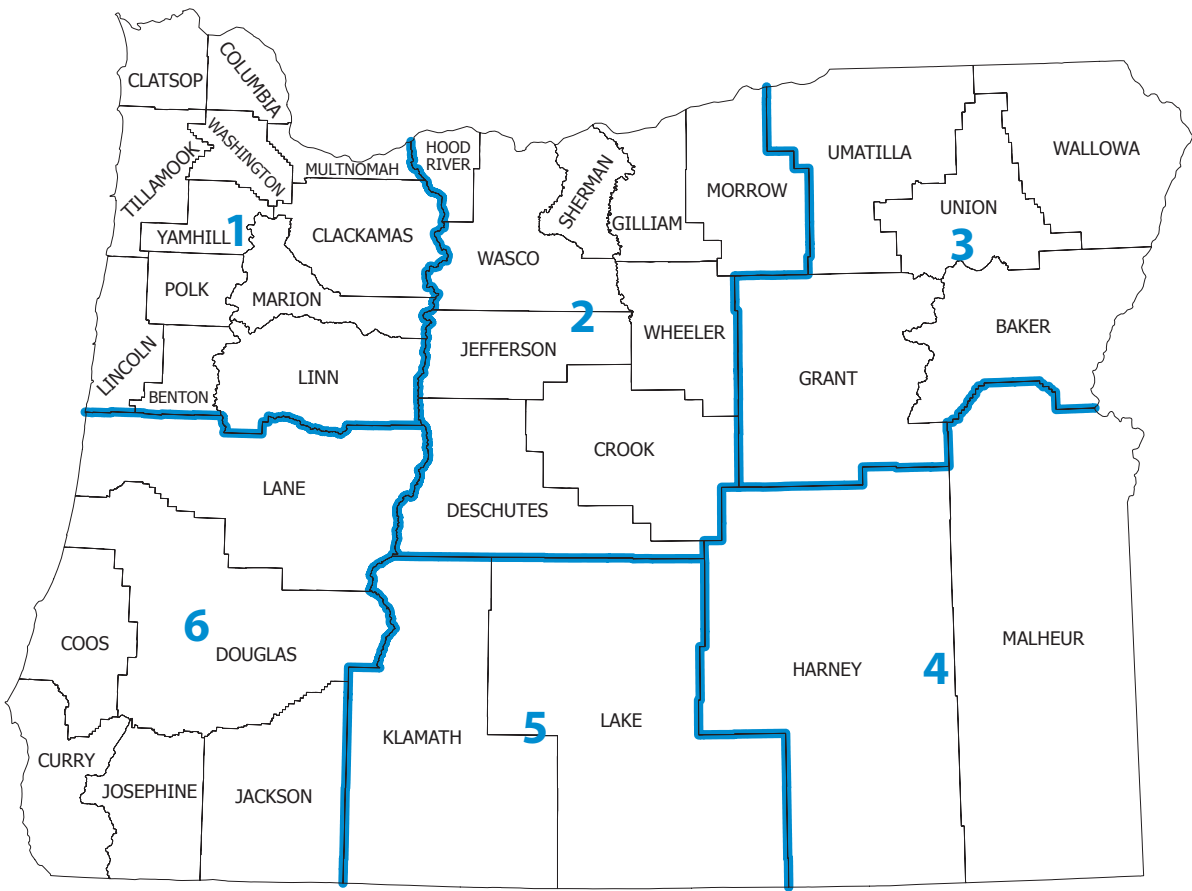
Geographic Areas Reference Map Legend, Section Locator, and Location Index

Geographic Areas Reference Map Legend

	CAMPO	American Indian Reservation (Federal)		ROME	Incorporated Place
	ZIA	Off-Reservation Trust Land		Zena	Census Designated Place
		State		<i>Lake Erie</i>	Large River, Lake, Water Body, or Shoreline
	ERIE	County		A fishhook joins contiguous and/or discontinuous parts of the same geographic entity.	
	YORK	County Subdivision		SEE INSET A	Inset

Note: All legal and statistical area boundaries and names are as of January 1, 2010. Where international, state, county, independent city, and/or county subdivision boundaries coincide, the map shows the boundary symbol for the highest level of these geographic entities. The county and independent city boundaries are always shown. Where a county subdivision boundary symbol coincides with a place boundary, the map does not show the place boundary symbol. Where American Indian Reservation (Federal), American Indian Reservation (State), State Designated Tribal Statistical Area, and/or Tribal Designated Statistical Area boundaries coincide with a county subdivision boundary, the map does not show the county subdivision boundary symbol. Any geographic entity name may include '(pt)' if some portion of the entity extends beyond the limits of the map area displayed on the page, or if multiple discontinuous pieces of the entity have been discretely labeled on the page. A geographic entity name may include '(pts)' if many discontinuous pieces exist for that entity that cannot be discretely labeled. The boundaries shown on this map are for Census Bureau statistical data collection and tabulation purposes only; their depiction and designation for statistical purposes does not constitute a determination of jurisdictional authority or rights of ownership or entitlement.

Section Locator



LEGEND	
ADAMS	County
1	Map Section

Geographic Areas Reference Map Legend, Section Locator, and Location Index

County Location Index

This list presents the map section numbers for each county in the state.
Map section numbers refer to the geographic areas reference maps only.

COUNTY	MAP SEC
Baker	3
Benton	1
Clackamas	1
Clatsop	1
Columbia	1
Coos	6
Crook	2
Curry	6
Deschutes	2
Douglas	6
Gilliam	2
Grant	3
Harney	4
Hood River	2
Jackson	6
Jefferson	2
Josephine	6
Klamath	5
Lake	5
Lane	6
Lincoln	1
Linn	1
Malheur	4
Marion	1
Morrow	2
Multnomah	1
Polk	1
Sherman	2
Tillamook	1
Umatilla	3
Union	3
Wallowa	3
Wasco	2
Washington	1
Wheeler	2
Yamhill	1

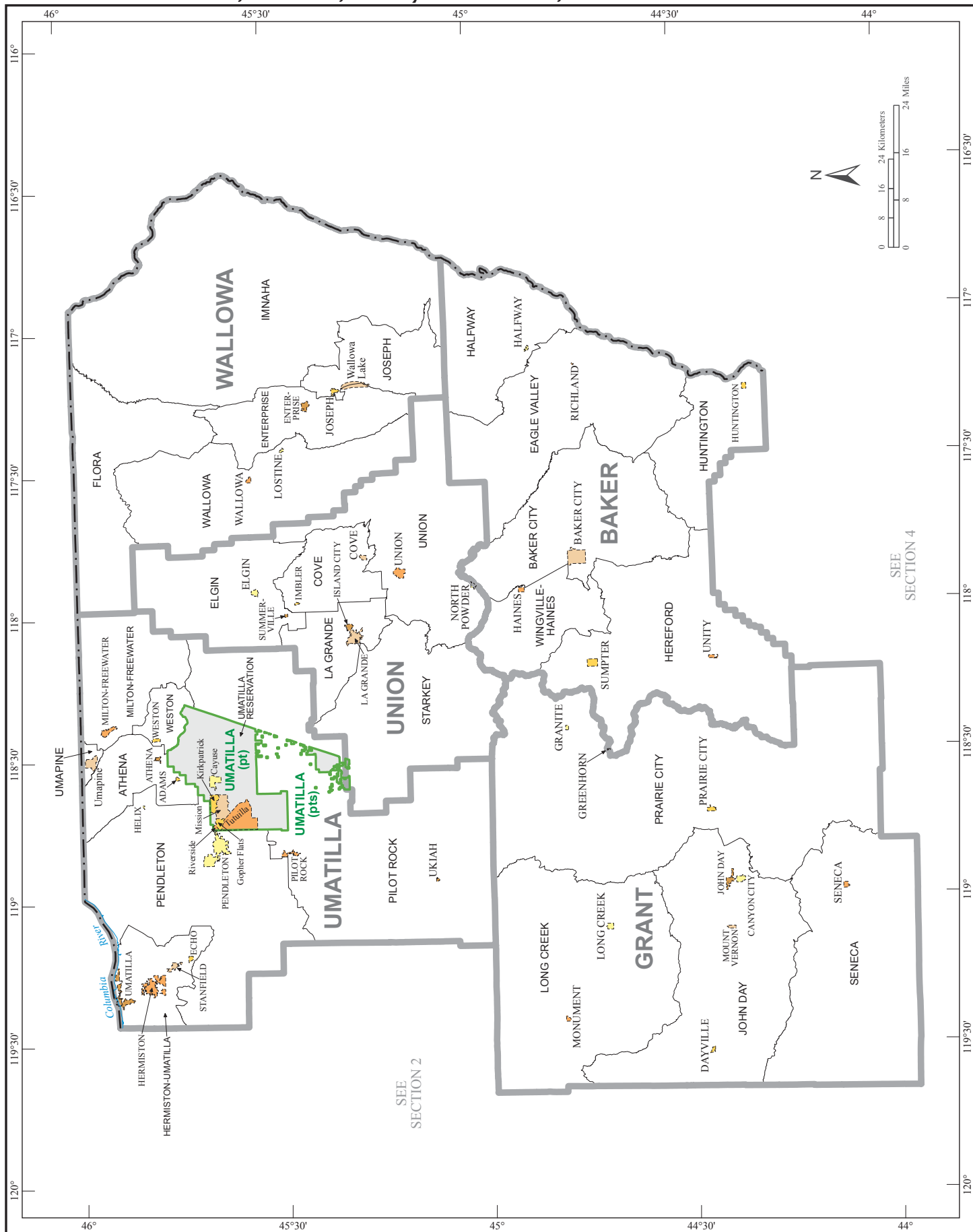
KEY

BENTON	MARION	MULTNOMAH	WASHINGTON	YAMHILL
1 SOUTHEAST BENTON	1 ST. PAUL	1 GRESHAM (pt)	1 CORNELIUS	1 WILLAMINA
2 NORTH ALBANY	2 WOODBURN	2 TROUTDALE	2 FOREST GROVE	2 SHERIDAN
3 CORVALLIS	3 WOODBURN		3 FOREST GROVE-CORNELIUS	3 GRAND RONDE (pt)
4 CORVALLIS	4 GERVAIS		4 CHEHALEM MOUNTAINS	4 McMINNVILLE
	5 HAYESVILLE		5 NORTH PLAINS	5 McMINNVILLE
	6 LABISH VILLAGE		6 HILLSBORO (pt)	6 NEWBERG
	7 SILETZ (pt)			7 NEWBERG
	8 KEIZER			8 DUNDEE
	9 TURNER			9 LAFAYETTE
	10 MOUNT ANGEL			10 DAYTON
	11 MOUNT ANGEL			
	12 SUBLIMITY			
	13 STAYTON			
	14 JEFFERSON			

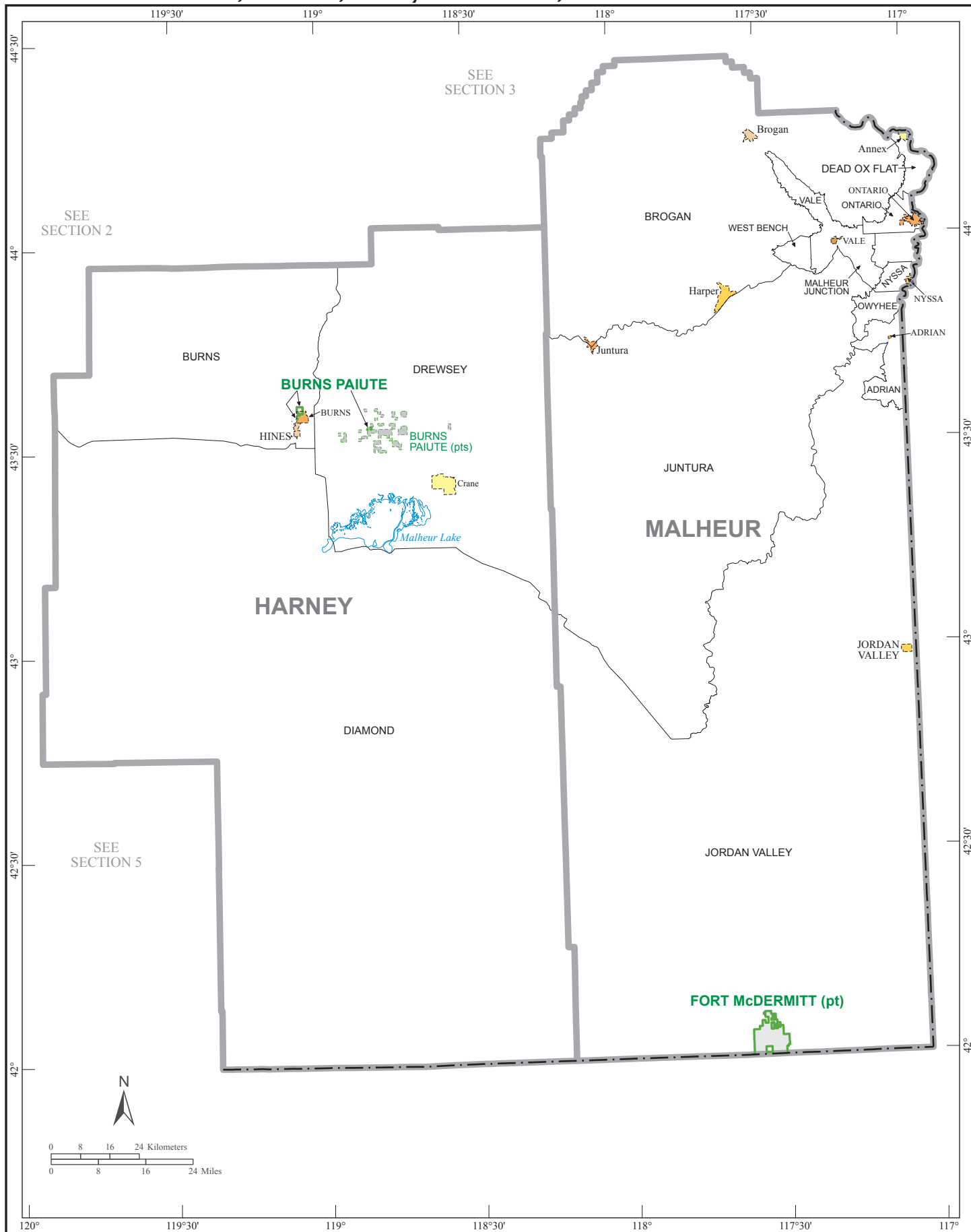
CLACKAMAS	LINN	POLK	TILLAMOOK
1 DAMASCUS (pt)	1 MILLERSBURG	1 FORT HILL	1 Bayside Gardens
	2 ALBANY	2 GRAND RONDE (pt)	2 BAY CITY
	3 South Lebanon	3 MONMOUTH	3 Idaville
	4 SODAVILLE	4 INDEPENDENCE	
	5 WATERLOO		

This map displays the counties of Oregon, with a specific region outlined in a thick grey line. The region includes parts of Hood River, Wasco, Sherman, Gilliam, Jefferson, Wheeler, Crook, and Deschutes counties. Several areas within this region are highlighted in green and labeled 'WARM SPRINGS (pt)'. Other areas are highlighted in orange and labeled with names like 'WASCO', 'SHERMAN', 'JEFFERSON', 'WHEELER', 'CROOK', and 'DESCHUTES'. The map also shows major rivers like the Hood River, Columbia River, and Deschutes River. A scale bar and a north arrow are located in the bottom right corner.

American Indian Areas, Counties, County Subdivisions, and Places - Section 3



American Indian Areas, Counties, County Subdivisions, and Places - Section 4



This map illustrates the Klamath National Forest, showing its geographical features and administrative divisions. The forest is divided into three main sections: SECTION 2 (top left), SECTION 4 (top right), and SECTION 6 (bottom). Key locations include Silver Lake, Summer Lake, Lakeview, Warner Valley, and the Klamath River. The map also shows various lakes such as Crater Lake, Upper Klamath Lake, and Lakeview Lake. Towns like Keno, Lakeview, and Warner Valley are marked. The map includes a scale bar (0 to 24 miles) and a north arrow. The Klamath River is shown flowing through the forest, with several tributaries and lakes. The map is oriented with North at the top.

[illegible]

American Indian Areas, Counties, County Subdivisions, and Places - Inset A

